



CENSUS OF INDIA 2011

# MADHYA PRADESH

SERIES -24

PART XII-A

## DISTRICT CENSUS HANDBOOK NARSIMHAPUR

VILLAGE AND TOWN DIRECTORY

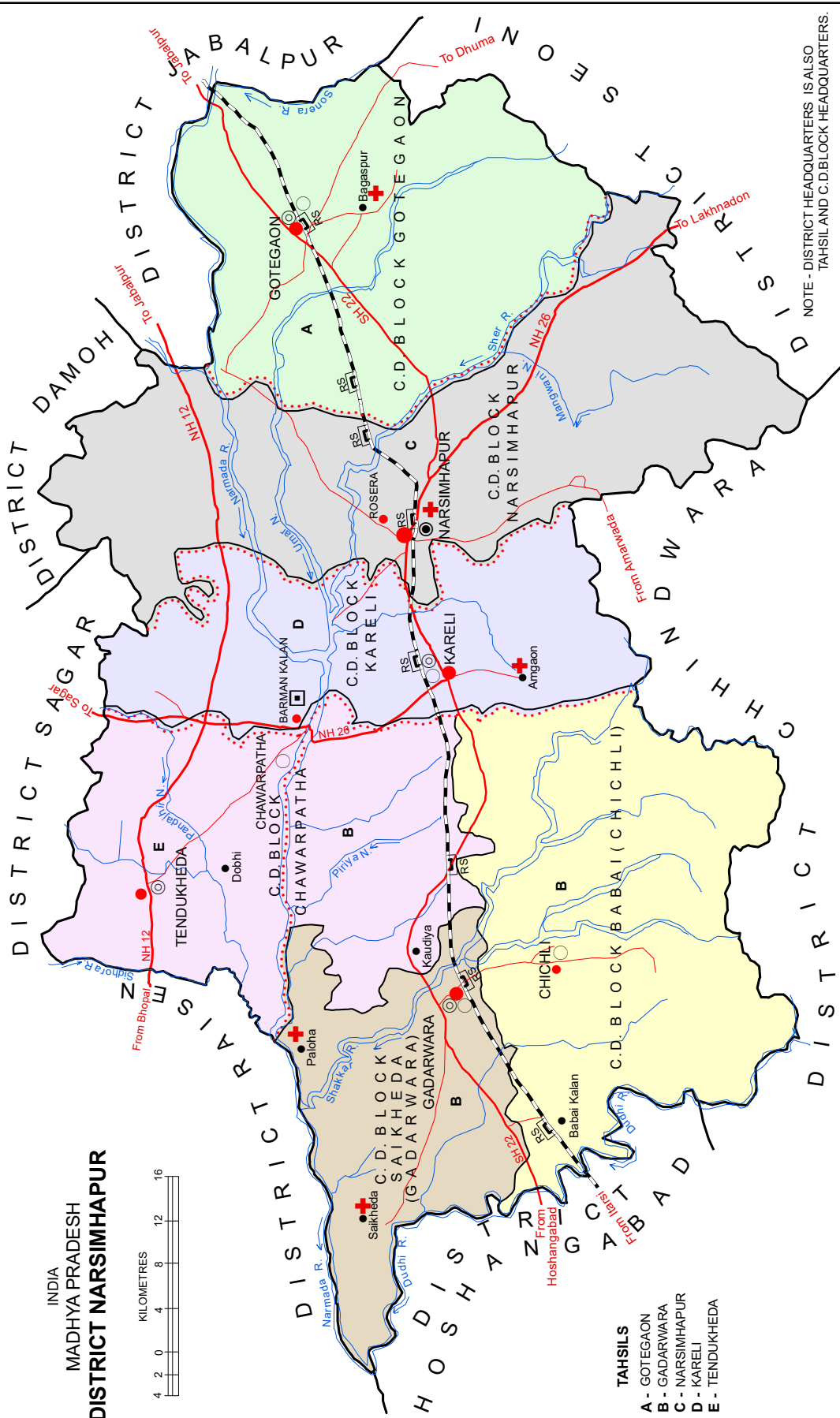


DIRECTORATE OF CENSUS OPERATIONS  
MADHYA PRADESH





INDIA  
MADHYA PRADESH  
**DISTRICT NARSIMHAPUR**



- TAHSILS**  
**A - GOTEGAON**  
**B - GADARWARA**  
**C - NARSIMHAPUR**  
**D - KARELI**  
**E - TENDUKHEDA**

Total Population.....	1,091,854
Number of Tahsils.....	5
Number of C.D.Blocks.....	6
Number of Towns.....	8
Number of Villages.....	1,067
Area (in sq.km).....	5,133.00

- BOUNDARY, DISTRICT.....  
 " C.D. BLOCK.....  
 " TAHSIL.....  
 HEADQUARTERS : DISTRICT, TAHSIL, C.D.BLOCK.....  
 VILLAGES HAVING 5000 AND ABOVE POPULATION.....  
 WITH NAME.....  
 URBAN AREA WITH POPULATION SIZE II, III, IV, V.....

- NATIONAL HIGHWAY.....  
 STATE HIGHWAY.....  
 IMPORTANT ROADS.....  
 RAILWAY LINE WITH STATION, BROAD GAUGE.....  
 RIVER AND STREAM.....  
 DEGREE COLLEGE.....  
 HOSPITAL.....

NOTE - DISTRICT HEADQUARTERS IS ALSO  
TAHSIL AND C.D.BLOCK HEADQUARTERS.





सत्यमेव जयते

**CENSUS OF INDIA 2011**

**MADHYA PRADESH**

**SERIES - 24**

**PART XII-A**

**DISTRICT CENSUS HANDBOOK  
NARSIMHAPUR**

**VILLAGE & TOWN DIRECTORY**



**DIRECTORATE OF CENSUS OPERATIONS**

**MADHYA PRADESH**

© Government of India copyright 2015

Some of the village boundaries and their locations are shown in C.D. Block maps notionally. Physical features (R.F. etc.) shown in C.D. Block maps are replication of 2001 census maps. Jurisdictional changes occurred during 2001-11 have been updated on 2001 census maps. C.D. Block maps included in this publication have been prepared, carving out the boundaries from tahsil maps.



### **RAJ MAHAL OF OLD GOND PERIOD, PIPHERA, NARSINGHPUR**

The village Pithera is situated on the high land of the Narmada. In the later half of 17<sup>th</sup> C. the Gond King Raja Balat Singh who was the ruler of 184 villages (acquired in the form of a jagir from the garh mandala ruler) constructed this fortress. The main entrance of the fortress seems to reveal its glory. Although the main entrance is intact, the middle & back portions of the fortress are in a ruined state. Two old temples dedicated to Shiva and Gavuda stand on the banks of the Narmada offsite Pithera.





# CONTENTS

		Pages	
		From	to
<b>Foreword</b>		<b>ix</b>	<b>x</b>
<b>Preface</b>		<b>xi</b>	<b>xii</b>
<b>Acknowledgements</b>		<b>xiii</b>	<b>xiv</b>
<b>History and scope of the District Census Handbook</b>		<b>xv</b>	<b>xvi</b>
<b>Brief history of the district</b>		<b>xvii</b>	<b>xviii</b>
<b>Analytical Note</b>		<b>1</b>	<b>74</b>
I	Physical Features	<b>3</b>	<b>7</b>
II	Census Concepts	<b>8</b>	<b>17</b>
III	Non Census Concepts	<b>18</b>	<b>31</b>
IV	2011 Census findings	<b>32</b>	<b>33</b>
V	Brief analysis of the PCA Data based on inset tables 1 to 35	<b>34</b>	<b>57</b>
VI	Brief analysis of the Village Directory and Town Directory data based on inset table 36 to 45.	<b>58</b>	<b>66</b>
VII	Major social and cultural events, natural and administrative developments and significant activities during the decade.		<b>66</b>
VIII	Brief description of places of religious, historical or archaeological importance in villages and places of tourist interest in the towns of the district.	<b>66</b>	<b>68</b>
IX	Major characteristics of the district, contribution of the district in the form of any historical figure associated with the district.	<b>68</b>	<b>69</b>
X	Scope of Village and Town Directory - column heading wise explanation and coverage of data.	<b>69</b>	<b>76</b>
	<b>Village and Town Directory</b>	<b>77</b>	<b>598</b>
	<b>Brief note on Village Directory</b>	<b>79</b>	<b>83</b>
	<b>Section I - Village Directory</b>	<b>84</b>	<b>311</b>
	(a) List of Villages merged in Towns and Outgrowths at 2011 Census and List of villages merged in Other villages, Sub merged and Declassified- 2011 Census		<b>84</b>
1	(b) Map of Gotegaon CD Block showing tahsil boundary.	<b>84</b>	<b>86</b>
	(c) Alphabetical list of Villages of Gotegaon CD Block along with location code 2001 and 2011.	<b>87</b>	<b>95</b>
	(d) Village Directory data of Gotegaon CD Block in prescribed format.	<b>96</b>	<b>183</b>
2	(b) Map of Chawarpatha CD Block showing tahsil boundary.	<b>184</b>	<b>186</b>

	(c) Alphabetical list of Villages of Chawarpatha CD Block along with location code 2001 and 2011.	187	-	195
	(d) Village Directory data of Chawarpatha CD Block in prescribed format.	196	-	267
3	(b) Map of Babai (Chichli) CD Block showing tahsil boundary.	268	-	270
	(c) Alphabetical list of Villages of Babai (Chichli) CD Block along with location code 2001 and 2011.	271	-	277
	(d) Village Directory data of Babai (Chichli) CD Block in prescribed format.	278	-	325
4	(b) Map of Narsimhapur CD Block showing tahsil boundary.	326		328
	(c) Alphabetical list of Villages of Narsimhapur CD Block along with location code 2001 and 2011.	329	-	337
	(d) Village Directory data of Narsimhapur CD Block in prescribed format.	338	-	409
5	(b) Map of Kareli CD Block showing tahsil boundary.	410		412
	(c) Alphabetical list of Villages of Kareli CD Block along with location code 2001 and 2011.	413	-	419
	(d) Village Directory data of Kareli CD Block in prescribed format.	420	-	475
6	(b) Map of Saikheda (Gadarwara) CD Block showing tahsil boundary.	476	-	478
	(c) Alphabetical list of Villages of Saikheda (Gadarwara) CD Block along with location code 2001 and 2011.	479	-	483
	(d) Village Directory data of Saikheda (Gadarwara) CD Block in prescribed format.	484	-	523
	<b>(e) Appendices to Village Directory</b>	525	-	574
Appendix-I	Summary showing total number of villages having Educational, Medical and other amenities in villages - C.D. block level.	526	-	529
Appendix-I A	Villages by Number of Primary Schools			530
Appendix-I B	Villages by Primary, Middle and Secondary Schools.			530
Appendix-I C	Villages with different sources of drinking water facilities available.			531
Appendix-II	Villages with 5000 and above population which do not have one or more amenities available.			532
Appendix-III	Land utilization data in respect of Census Towns.			533
Appendix-IV	C.D. block wise list of inhabited villages where no amenity other than drinking water facility is available.			533
Appendix-V	Summary showing number of villages not having Scheduled Castes population.			534
Appendix-VI	Summary showing number of villages not having Scheduled Tribes population.			534
Appendix-VII A	List of villages according to the proportion of the Scheduled Castes to the total population by ranges.	535	-	555
Appendix-VII B	List of villages according to the proportion of the Scheduled Tribes to the total population by ranges.	555	-	574

<b>Section II - Town Directory</b>	<b>575</b>	<b>-</b>	<b>598</b>
<b>Brief note on Town Directory</b>	<b>576</b>	<b>-</b>	<b>579</b>
Statement I      Status and Growth History	<b>580</b>	<b>-</b>	<b>583</b>
Statement II     Physical aspects and location of towns,2009	<b>584</b>	<b>-</b>	<b>585</b>
Statement III    Civic and other amenities, 2009	<b>586</b>	<b>-</b>	<b>587</b>
Statement IV     Medical Facilities, 2009	<b>588</b>	<b>-</b>	<b>589</b>
Statement V     Educational, Recreational and Cultural facilities, 2009	<b>590</b>	<b>-</b>	<b>593</b>
Statement VI     Industry and Banking, 2009	<b>594</b>	<b>-</b>	<b>595</b>
Statement VII    Civic and other amenities in slums, 2009	<b>596</b>	<b>-</b>	<b>597</b>
Appendix to town directory - towns showing their outgrowth with population			<b>598</b>



## FOREWORD

The District Census Handbook (DCHB) is an important publication of the Census Organization since 1951. It contains both Census and non Census data of urban and rural areas for each District. The Census data provide information on demographic and socio-economic characteristics of population at the lowest administrative unit i.e. of each Village and Town and ward of the District. The Primary Census Abstract (PCA) part of this publication contains Census data including data on household amenities collected during 1<sup>st</sup> phase of the Census i.e. House Listing and Housing Census. The non Census data presented in the DCHB is in the form of Village Directory and Town Directory contain information on various infrastructure facilities available in the village and town viz; education, medical, drinking water, communication and transport, post and telegraph, electricity, banking, and other miscellaneous facilities. Later on, the Telegraph Services were closed by the Government of India on 15<sup>th</sup> July, 2013. The data of DCHB are of considerable importance in the context of planning and development at the grass-root level.

2. In the 1961 Census, DCHB provided a descriptive account of the District, administrative statistics, Census tables and Village and Town Directory including Primary Census Abstract. This pattern was changed in 1971 Census and the DCHB was published in three parts: Part-A related to Village and Town Directory, Part-B to Village and Town PCA and Part-C comprised analytical report, administrative statistics, District Census tables and certain analytical tables based on PCA and amenity data in respect of Villages. The 1981 Census DCHB was published in two parts: Part-A contained Village and Town Directory and Part-B the PCA of Village and Town including the SCs and STs PCA up to Tahsil/Town levels. New features along with restructuring of the formats of Village and Town Directory were added. In Village Directory, all amenities except electricity were brought together and if any amenity was not available in the referent Village, the distance in broad ranges from the nearest place having such an amenity, was given.

3. The pattern of 1981 Census was followed by and large for the DCHB of 1991 Census except the format of PCA. It was restructured. Nine-fold industrial classification of main workers was given against the four-fold industrial classification presented in the 1981 Census. In addition, sex wise population in 0-6 age group was included in the PCA for the first time with a view to enable the data users to compile more realistic literacy rate as all children below 7 years of age had been treated as illiterate at the time of 1991 Census. One of the important innovations in the 1991 Census was the Community Development Block (CD Block) level presentation of Village Directory and PCA data instead of the traditional Tahsil/Taluk/PS level presentation.

4. As regards DCHB of 2001 Census, the scope of Village Directory was improved by including some other amenities like banking, recreational and cultural facilities, newspapers & magazines and 'most important commodity' manufactured in a Village in addition to prescribed facilities of earlier Censuses. In Town Directory, the statement on Slums was modified and its coverage was enlarged by including details on all slums instead of 'notified slums'.

5. The scope and coverage of Village Directory of 2011 DCHB has been widened by including a number of new amenities in addition to those of 2001. These newly added amenities are: Pre-Primary School, Engineering College, Medical College, Management Institute, Polytechnic,

Non-formal Training Centre, Special School for Disabled, Community Health Centre, Veterinary Hospital, Mobile Health Clinic, Medical Practitioner with MBBS Degree, Medical Practitioner with no degree, Traditional Practitioner and faith Healer, Medicine Shop, Community Toilet, Rural Sanitary Mart or Sanitary Hardware Outlet in the Village, Community Bio- gas, Sub Post Office, Village Pin Code, Public Call Office, Mobile Phone Coverage, Internet Cafes/ Common Service Centre, Private Courier Facility, Auto/Modified Autos, Taxis and Vans, Tractors, Cycle-pulled Rickshaws, Carts driven by Animals, Village connected to National Highway, State Highway, Major District Road, and Other District Road, Availability of Water Bounded Macadam Roads in Village, ATM, Self-Help Group, Public Distribution System(PDS) Shop, Mandis/Regular Market, Weekly Haat, Agricultural Marketing Society, Nutritional Centers (ICDS), Anganwadi Centre, ASHA (Accredited Social Health Activist), Sports Field, Public Library, Public Reading Room, Assembly Polling station, Birth & Death Registration Office. In the Town Directory, seven Statements containing the details and the data of each Town have been presented viz.; (i) Status and Growth History of Towns,(ii) Physical Aspects and Location of Towns, (iii) Civic and other Amenities, (iv) Medical Facilities, (v) Educational, Recreational & Cultural Facilities, (vi) Industry & Banking, and (vii) Civic & other amenities in Slums respectively. CD Block wise data of Village Directory and Village PCA have been presented in DCHB of 2011 Census as presented in earlier Census.

6. The data of DCHB 2011 Census have been presented in two parts, Part-A contains Village and Town Directory and Part-B contains Village and Town wise Primary Census Abstract. Both the Parts have been published in separate volumes in 2011 Census.

7. The Village and Town level amenities data have been collected, compiled and computerized under the supervision of Shri Sachin Sinha I.A.S., Joint Secretary and Director of Census Operations Madhya Pradesh Bhopal. The task of Planning, Designing and Co-ordination of this publication was carried out by Dr. Pratibha Kumari, Assistant Registrar General (SS) under the guidance & supervision of Dr. R.C.Sethi, Ex-Addl. RGI and Shri Deepak Rastogi present Addl.RGI. Shri A.P. Singh, Deputy Registrar General, (Map) provided the technical guidance in the preparation of maps. Shri A.K. Arora, Joint Director of Data Processing Division under the overall supervision of Shri M.S.Thapa, Addl. Director (EDP) provided full cooperation in preparation of record structure for digitization and validity checking of Village and Town Directory data and the programme for the generation of Village Directory and Town Directory including various analytical inset tables as well as Primary Census Abstract (PCA). The work of preparation of DCHB, 2011 Census has been monitored in the Social Studies Division. I am thankful to all of them and others who have contributed to bring out this publication in time.

(C.Chandramouli)  
Registrar General &  
Census Commissioner,India

New Delhi.

Dated :- 16-06-2014

## PREFACE

The District Census Handbook (DCHB) compiled by the Census organization, Government of India is one of the most valuable and useful product of the Census which is brought out for each district in the State having micro level Census and Non Census data. It contains CD Block wise Primary Census Abstract at village/ward level under Census data. The amenities data along with additional information regarding area, population, civic status, land use etc. for every village/town is covered under Non Census data. This publication started from the 1951 Census, but prior to this, a similar publication was released in the earlier censuses. Those publications contained only village statistics, village names and total population. The 1951 Census could, therefore be said to represent a significant step forward, in the process of making detailed census statistics available down to the village level. An important achievement, for the first time in 1991 Census, was that the village level data was presented Community Development Blockwise.

The scope of District Census Handbook has undergone considerable change since 1951. This is basically due to the growing demand for more information. To make the basic statistics available to the data users, as early as possible, the District Census Handbook of 1991 was brought out in a single volume as against the earlier practice of bringing it out in two parts. The volume was however divided in two parts viz. part A and part B. Part A contained the Village/Town Directory while part B contained the Primary Census Data. Continuing the practice of 1991 Census, the 2001 series of the District Census Handbooks also comprised of two parts. However the present DCHB is prepared in two separate volumes. Volume II contains the Primary Census Abstract and Volume I contains the village/town directory of the District.

Volume II of the District Census Handbook contains Village and Town Primary Census Abstract. This provides information on area, occupied residential houses, number of households, sex-wise total population, child population in age-group 0-6, Scheduled Castes and Scheduled Tribes, literates, workers, non-workers and classification of workers into four broad categories i.e. cultivators, agricultural labourers, workers in household industries and other workers in respect of each village and town of the district. Besides the brief history and other major characteristics of the district, inset tables and appendixes based on Houselisting and PCA alongwith analysis in the District Census Handbook provide glimpse of availability of amenities to villages relating to housing, assets available with households and demographic profile of population at tahsil/ C.D block level which are helpful for rural planning.

Volume I contains Village Directory which provides information on infrastructure amenities and land use data at village level i.e. name and location of villages, area, population, number of households, important civic amenities/facilities available in villages like educational, medical, drinking water, drainage, post, telegraph, public call office, mobile coverage, internet cafe, private courier service, commercial and co-operative banks, agricultural and non-agricultural credit societies, recreational and cultural facilities, communications, approach to the village, nearest town and its distance and power supply. Similarly, the comprehensive statements and their analysis of Town Directory provide valuable information on growth, physical, economic,



civic and development aspects in respect of each town of the district. C.D. block being the lowest administrative unit for developmental planning, it is assumed that the data provided at this level would be extremely useful to the planners for formulating micro level development plans.

It may be noted that the village wise area figures presented in the PCA are based on village information as furnished by the revenue authority and the "total area" given for the community development blocks, is the sum total of the area figures of all villages coming under it. The "total area" of tahsil is based on the information furnished by the Commissioner, Land Records, Government of Madhya Pradesh, Gwalior. In some cases the total area shown against the tahsil, may not tally with the total of the area figures of villages coming under it.

The design of 2011 District Census Handbook has been evolved centrally by the Census Commissioner, India and accordingly these books have been prepared by my office. In earlier censuses and until 1991, the cost of publication of these books were borne by the State Government but since 2001 these are being printed centrally by the Census organization. In accomplishing this task we have had the whole hearted cooperation of the staff at various levels of different departments of the State Government. The data supplied by the field level officers have been comparatively checked with 2001 DCHB information and have been cross checked with the data obtained from various departments. An attempt had been made to reconcile the discrepancies by external validation to make it more reliable. I am grateful to all heads of departments of the State Government, officers and staff engaged in the conduct of 2011 Census for their cooperation to accomplish this task.

The compilation of such a huge amount of varied data requires proper planning and close monitoring. We had the honour of having enlightened guidance and encouragement of Dr. C. Chandramouli, IAS, Registrar General and Census Commissioner of India.

The data presented in the District Census Handbook required a concerted team work of officers and staff member of this Directorate who were involved with it at various stages of its planning, supervision, field work, computerisation, preparation of manuscript, maps and printing. I express my appreciation for the painstaking dedicated service rendered by all of them and also to the officers and staff of Data Centre, Bhopal for their untiring cooperation in finalizing the 2011 Census Data.

I shall feel greatly rewarded if the book comes to the expectation of the data users.



Sachin Sinha  
Joint Secretary & Director  
Directorate of Census Operations,  
Madhya Pradesh

Bhopal  
Dated: 31.03.2014

## **ACKNOWLEDGEMENTS**

### **SUPERVISION AND MONITORING**

SHRI A. K. SAXENA	JOINT DIRECTOR (JUNE 2016 ONWARD)
SHRI P. K. CHAUDHARY	JOINT DIRECTOR (UP TO MAY 2016)
SHRI S. L. JAIN	JOINT DIRECTOR (UP TO JUNE 2013)

### **DCHB/VILLAGE AND TOWN DIRECTORY**

SHRI R. L. JAIN	ASSTT.DIRECTOR (JAN. 2014 ONWARD)
SHRI JEROM KUJUR	ASSTT.DIRECTOR (UP TO DEC. 2013)
SMT PREMA NAIR	S.I. GR.I
SMT ANCY REJI	S.I. GR.I
SHRI ABHIMANYU SINGH	S.I. GR.I
SHRI JOGENDRA BHIMRAO TAMGADGE	S.I. GR. I
SMT SUDHA SHRIVASVATA	S.I. GR.I
SMT FARZANA YUSUF	S.I. GR. II
SHRI RISHABH KUMAR JAIN	S.I. GR. II
SMT REKHA PINDAWALA	SR. COMPILER
SHRI RAM NARAYAN	ASSTT.COMPILER

### **PREPARATION OF ANALYTICAL NOTE**

SHRI R .L. JAIN	ASSTT.DIRECTOR
SHRI JAI SHAHJADADPURI	ASSTT.DIRECTOR
MS. KAVITA GODBOLE	ASSTT.DIRECTOR
SHRI ABHIMANYU SINGH	S.I. GR.I

### **MAP**

DR. RAJENDRA KUMAR	RESEARCH OFFICER
SHRI VINOD KUMAR SINGH	SENIOR DRAUGHTSMAN
SMT MEENA SHINDE	SENIOR DRAUGHTSMAN
SHRI J. U. GODBOLE	SENIOR DRAUGHTSMAN
SHRI RAJENDRA GUMDELWAR	SENIOR DRAUGHTSMAN
SHRI MANOJ PRABHAKAR MANIK	SENIOR DRAUGHTSMAN
SHRI JITENDRA SINGH VERMA	DEO GR. B

## **CENTRAL TABULATION UNIT**

SHRI NAMIT YADAV	ASSTT. DIRECTOR
SMT ANITA SHRIVASTAVA	S.I. GR. II
SMT PRABHA SHRIVASTAVA	S.I. GR. II
SMT RIZWANA KHAN	SR. COMPILER

## **DESIGNING AND DEVELOPING**

SHRI GUNWANT V.DHABALE	DATA PROCESSING ASSISTANT GR.A
SHRI MILIND DESHPANDE	DEO GR. B
SHRI MANOJ NATHANI	DEO GR. B

## **COMPOSING**

SHRI PRAVEEN KUMAR MODHE	DEO GR. B
SHRI MILIND DESHPANDE	DEO GR. B
SHRI MANOJ NATHANI	DEO GR. B
SMT. VAISHALI PUROHIT	DEO GR. B
SHRI JITENDRA BAKLIWAL	DEO GR. B

## **ORGI DATA PROCESSING DIVISION**

SHRI JASPAL SINGH LAMBA	DD (EDP)
MS. USHA	AD (EDP)
SHRI ANURAG GUPTA	DPA GRADE 'A'
SHRI MUKESH KUMAR MAHAWAR	DPA GRADE 'A'
MS. SHAGHUFTA N. BHAT	DPA GRADE 'A'
MS. KIRAN BALA SEXANA	SR. SUPERVISOR
SHRI KHEM VERMA JADON	SR. CONSULTANT
SHRI YASHWANT SINGH	JR. CONSULTANT

## HISTORY AND SCOPE OF THE DISTRICT CENSUS HANDBOOK

The need of data at the grass root level for the administrative and planning purposes at sub micro level as well as academic studies prompted the innovation of District Census Handbook. District Census Handbook is a unique publication from the Census organization which provides most authentic details of census and non-census information from village and town level to district level. The District Census Handbook was firstly introduced during the 1951 Census. It contains both census and non census data of urban as well as rural areas for each district. The census data contain several demographic and socio-economic characteristics of the lowest administrative unit i.e. of each village and town and ward of the district. The non census data comprise of data on availability of various civic amenities and infrastructural facilities etc. at the town and village level which constitute Village Directory and Town Directory part of the DCHB. The data of DCHB are of considerable importance in the context of planning and development at grass-root level.

In 1961 census DCHB provided a descriptive account of the district, administrative statistics, census tables and village and town directory including Primary Census Abstract. This pattern was changed in 1971 Census and the DCHB was published in three parts: Part-A related to village and town directory, Part-B to village and town PCA and Part-C comprised analytical report, administrative statistics, district census tables and certain analytical tables based on PCA and amenity data in respect of villages. The 1981 census DCHB was published in two parts: Part-A contained village and town directory and Part-B the PCA of village and town including the SCs and STs PCA up to tahsil/town levels. New features along with restructuring of the formats of village and town directory were added into it. In Village Directory, all amenities except electricity were brought together and if any amenity was not available in the referent village, the distance in broad ranges from the nearest place having such an amenity, was given.

The pattern of 1981 census was followed by and large for the DCHB of 1991 Census except the format of PCA. It was restructured. Nine-fold industrial classification of main workers was given against the four-fold industrial classification presented in the 1981 census. In addition, sex wise population in 0-6 age group was included in the PCA for the first time with a view to enable the data users to compile more realistic literacy rate as all children below 7 years of age had been treated as illiterate at the time of 1991 census. One of the important innovations in the 1991 census was the Community Development Block (CD Block) level presentation of village directory and PCA data instead of the traditional tahsil/taluk/PS level presentation.

As regards DCHB of 2001 Census, the scope of Village Directory was improved by including some other amenities like banking, recreational and cultural facilities, newspapers & magazines and 'most important commodity' manufactured in a village in addition to prescribed facilities of earlier censuses. In Town Directory, the statement on Slums was modified and its coverage was enlarged by including details on all slums instead of 'notified slums'.

The scope and coverage of Village Directory of 2011 DCHB has been widened by including a number of new amenities in addition to those of 2001. In the Town Directory, seven Statements containing the details and the data of each town have been presented viz.; (i) Status and Growth History of towns, (ii) Physical Aspects and Location of Towns, (iii) Civic

and other Amenities, (iv) Medical Facilities, (v) Educational, Recreational & Cultural Facilities, (vi) Industry & Banking, and (vii) Civic & other amenities in Slums respectively. CD Block wise data of Village Directory and Village PCA have been presented in DCHB of 2011 census as presented in earlier census. The data of DCHB 2011 Census have been presented in two parts, Part-A contains Village and Town Directory and Part-B contains Village and Town wise Primary Census Abstract. Both the Parts have been published in separate volumes in 2011 Census.

## BRIEF HISTORY OF THE DISTRICT

Narsimhapur, situated in the middle of the state of Madhya Pradesh, was created on 1st November, 1956. In historical context it is described as a rich and fertile land. District and its headquarter share the same name "Narsimhapur" named after the temple of Lord Narsimhaji, the god's incarnation in the form of a lion-headed man according to the Hindu mythology. According to the hearsay after 1782, a Jat plunderer escaped from village Chanwarpatha and settled in the present headquarter of the district then only a village known as Gadaria kheda later called as Chota Gadarwara. He plundered the jagirdars of Dilhcri and Pithera. With this loot; he built a palace and constructed the temple of Narsimhaji. Accordingly the place was later on known as Narsimhapur.

Narsimhapur district has ancient proof concealed within it which has been discovered from time to time on various archaeological researches. Fossils of axe and articles made of sand stone belonging to Stone Age were found in 1872 at Bhutra (Bhatra) at a distance of 10 km north of Gadarwara. Other searches show ruins of pre-historic period at Devakachhar Dhubghat, Kumadi, Ratikarar and Bramhanghat. The rock paintings and engraved caves found near Bijouri village also unite with ancient age. Between Bramhanghat and Jhansighat, search expedition of Narmada banks found fossils of mammal and archaeological instruments which unite the district with pre historic period. According to folklore, this area is related to epic Ramayana and Mahabharat. According to mythology, Bramhanghat is the place where Creator Bramha performed the Yagya on the banks of the holy river Narmada. Bilthari village of chanwarpatha Block has ancient name of Balithali which was supposed to be the residence of king Bali. The pandava brothers are believed to have spent a considerable part of their period of exile in this wilderness. Five kundas are still found nearby and in the Narmada are said to have been created by them for their use during their sojourn at Barman. Bohani area of the district is said to be the citadel of Jasraj, father of hero Alha-Udal and uncle Bachhraj of Prithviraj Chauhan era.

In second century this area was under Satwahan rulers and in 4th century it was under Gupta's kingdom. In 9th century this area was under Kalchuri rule (Haihai) of Kalchuri dynasty as per record. In the last year of 14th century this was under Rajgond dynasty. This was the time when a new system of administration and prosperity was established. The credit of the rise of this dynasty goes to Yadav Rao (Yadorai). He was the man who established the rule in Garha-Katanga and founded this important administrative hierarchy, Famous ruler Sangram Shah (1480-1541) built 52 forts and strengthened his empire. He built the Chouragarh (Chougan) fort which proved to be the silent witness of Veernarayan bravery, the son of Rani Durgavati. In 1541 Sangram Shah died and his heir Dalpat shah ruled for 7 years peacefully without any event. After him Rani Durgawati came to power and ruled with unparalleled courage for 16 years (1548-1564) but in 1564, Asaf Khan Commander of Akbar, attacked the state ruled by Durgawati and defeated her and this entire area was added to the Mughal Empire.

Chandrashah and his heirs and Jujhar Singh, the Bundela King of Orchha ruled under the supervision of Mughals. It was brought under the rule of Gonds of Mandla till 1781. Later strong Bhonsle ruler of Nagpur expelled the Maratha pandits and in 1785, Madhoji Bhonsle got Mandla and Narmada village in exchange of payment of Rs.27 lakhs. This was under tug-of-war between Raghoji Bhonsle, Nawab of Bhopal and Pindari Sardar. At last, in 1817, it came under British rule.

In 1818, the British army occupied Chouragarh. In 1820, charge of this area was given to a commission of Lt.Montgomerie and Capt.Aubert. In 1825 the palace of Chanawarpatha and Tendukheda were also under the British administration. Under British rule this district went thorough reformation, but in 1836 this district was merged into Hoshangabad district, but after mutiny of Bundelas in 1843, it again came into being as independent district.

Though this district was under strict British rule, crave for independence always tortured the minds of the people, In 1857 Chanwarpatha and Tendukheda police stations were captured by soldiers during mutiny. Under the leadership of Delan shah, chief Gond of Madanpur, war for independence was declared. In 1858, Delanshah was captured and hanged to death. The first war of independence of 1857 was suppressed by the British and thus British Govt. established its roots after establishment of Indian National Congress in 1885, the atmosphere of independence movement grew strong under the inspiration and leadership of Lokmanya Tilak, Mahatma Gandhi, Pandit Jawaharlal Nehru, Subhash Chandra Bose etc. Under the leadership of Gaya Dutta, Manik Chand Kochar, Choudhary Shankarlal, Thakur Niranjan Singh, Shyam Sunder Narayan Mushran etc. numerous agitators of the district had become active.

To break this unity and enthusiasm the Britisher's again merged this district in Hoshangabad district in 1932. But this did not lessen the enthusiasm of agitation and Satyagraha. In 1942, Mansharam and Gouradevi became martyrs during a firing on a Satyagraha procession at Chichli. Hundreds of agitators endured the suppression of foreign rule without complaints and set an example of unparalleled sacrifice.

Ultimately, on 15th August 1947, country gained independence. A new era of development began in the district. On 1st November, 1956 Narsimhapur was re-constituted as a separate district. From 18th November 1956, Narsimhapur district is working in existence as independent district.

# Analytical note





## I. PHYSICAL FEATURES:

Narsimhapur district, being under Jabalpur revenue division attracts its attention due to special geographical condition. In its north and south are Vindhya and Satpura mountain ranges respectively. In the northern part Narmada river flows from east to west. The district extends from 22°45' to 23°15' North latitudes and from 78°38' to 79°38' E longitudes. Tropic of cancer passes about 27 km. away over the north boundary. The shape of Narsimhapur district is quadrangular. Thus district is bounded by 7 district namely, in the north Sagar and Damoh, in the north-east Jabalpur district, in south-east Seoni district, in south Chhindwara district, in south-west Hoshangabad district and in north-west Raisen district. Maximum length from east to west is about 120.70 kms and from north to south it is only 64.5 km. The total area of the district is 5,133 sq.kms Area-wise its position is 32<sup>nd</sup> in the state. Under the district are the eastern Narmada valley, continuous range of Satpura Mountains, which decides the southern boundary and southern precipice of Vindhya mountain ranges in the north. This district has a division which extends to three crowded girdles, which run parallel to east, west directions. About 3/4 part of the district is situated on the south of Narmada river which is one of the natural factors affecting it.

The most fertile and the most populated part of the district is situated on first alluvial low and moist part of Narmada river. This valley starts from the marble rocks of Bheraghat, which is about 24 km away from the eastern boundary and extends over 402 km. that ends at Handia in Harda. The breadth of the valley is from 32.19 km to 48.28 km. from north to south. Scientifically, this is a river belt which has been formed by sedimentation of sea-lakes. The extreme part of Satpura ranges which extends to the valley is parallel to the river and is about 152.40 metres high above lower plains. Only Gotitoria and Prem Narayan mountains are 365.76 metres high above the valley on south west. The district has main mountain peaks as Bariadhana (919.09 meters) Piplakachhar (788.52 meters), Nandkot Pahar (787.91 meters) Ghora pahar (572.72 meters) the highest peak is "Unchakhera" (904.00 meters) from the mean sea level.

Though the low and moist part of south of Vindhya mountain ranges generally stands erect it is not in a straight line. These are made of rocks of Vindhya ranges but there are hard heaps of red sandy stones, which are made up of slates and limestone here and there. The plateau has peaks from 651.05 meters to 660.50 meters high, originally, the entire area of mountain ranges were covered with forests. Due to agricultural extensions, grazing land and blind cutting of forests flora and fauna of the district were affected widely and adversely.

### **DRAINAGE**

Among the rivers flowing in the district, Narmada river is the main and important river, that flows from east to west. The flow of rivers in the south is from south-east to north-west, while in north, flow is from north east to south-west. Except Rigveda and Panini, all other religious books describe Narmada river as one of the seven most holy rivers of the country. In the district it flows from Bhikanpur to

---

Sankal for about 41 km. In the north its tributary Hiran river from its confluence to Pandajheer river, divides the district into two parts, the length of which is 64.37 km. that outlines its border later, up to the confluence of Dhudhi river, Its tributaries are Sher, Shakkar, Dhudhi and Viral etc.

Sher river starts from the eastern side of Lakhnadon. After flowing about 148 km. towards north it meets Narmada in the west at Rati Kachhar. The tributaries of Sher river are Macharewa, Barurewa and Umar.

Macharewa River starts from Seoni district and flows for about 64.37 km. through Satpura Mountains. It covers the most part of the district. Barurewa river flows south. To the west of Bachai where the other small streams enter the plains and falls into it. This river flowing for about 48.28 km. falls into Sher river.

Shakkar river originates from Amarwara of Chhindwara, flows north - west covering about 112.65 km, falls into Narmada river at Sakalpur. Dhudhi river marks the boundary on south-west and falls into Narmada river. It covers a length of 80 km. Singhor river marking the north-west boundary of the district and after sub-merging in Pandarjhar river falls into Narmada. Apart from these, Bitarewa Sukha and Hardh are other small rivers.

Famous streams are Kachhua, Doun, Banda, Pahar Bariathana, Bairgarh, Jogi Khapa, Kotri, Chichli, Kaundia Cheerah, Sawri, Hingpani and Malkuhi, near Mekha of Manegaon and in reserve forest, Kishurpur. Last three of these are in the valley of Vindhya and others are on the southern part of eastern district.

Almost every village in the plains has a tank or big pond. Important tanks in the district are Bagespur, Barha, Narsimhapur, Biner, Chiria, Sainkhera, Sukha kheri, Gargat, Gourtala, Barheta, Suhawan, Rampur Lathgaon. Sukri, Salibora, Kareli, Theria, Nadia, Shrinagar, Kewlari, Ajansara and Gadrabari.

#### **CLIMATE**

April to June is summer season in the district when the average temperature reaches upto 41<sup>0</sup>c. Strong dusty winds blow during the last days of summer. Generally monsoon comes in the later part of June and temperature begins to fall. After monsoon, usually the temperature decreases and from December till mid-February it is winter season. January is the coldest month. In winter, maximum temperature is 25<sup>0</sup>c and minimum temperature is 6<sup>0</sup>c. Average rainfall is 881.5mm. On the south west of the district near Mohpani, maximum down pours occurs in June to September, July records the maximum rainfall. In this district rainfall is for 60 days on an average all over the district.

#### **ECONOMIC RESOURCES**

Economy of Narsimhapur district is based on agriculture, a like rest of the country. In other words agriculture is the main means of livelihood of the people of the country as well as of the people of Narsimhapur.

**FORESTS**

Area of the forests in the district is 136,207 hectares out of which 67,161 hectares is reserved forests and 62,023 hectares are protected forest, which is 25.17 % of geographical area In the district due to rainfall and land nature provides from grass to various kinds of trees are on (teak), Saj, khair, Kullu and bamboo's are the chief trees found in the district. Other types include Medhaura, sal, tendu, achar, anwla, saja, bija, mahua and salai. Leopard, cheetah, bears, reech, lakkarbagha, deer, neelgai, (blue-bull), rabbit, monkey, etc. are the wildlife found.

Source: sankhiyiki sanksheyep

**LAND USE**

Out of total land of 513,651 hectares, 14,622 hectares were agriculture land where paddy, wheat, jowar, gram, tuar, sugarcane, soyabean etc mainly produced. Total irrigated land is 185,170 hectares, which is 59% of total suitable land for agriculture. There are black soil, domat and smooth (chikni) soil which is suitable for rabi crops.

Source: Jila sankhiyiki pustika 2010

**MINES**

In Narsimhapur district, the main mines are murum, sand, floor stones etc. In the year 2009-2010 the production of murum was 47,200 m tons, sand was 495,000 m tons and floor stones was 2,307,979 tons.

**AGRICULTURE**

75% of the total population of the district, depend on agriculture, Predominant crops are wheat, gram and soyabean, the area of which are 199.17 hectares, 127.26 hectares and 1,207 hectares respectively. In addition rice in 23.45 hectares, jowar in 2.41 hectares and maize in 1.97 hectares were sown. Tuar, urad and other pulses, sugarcane, til and groundnut also are produced in the district. The production of kharif crops, was 94,312 hectares and rabi crops was 240,511.

**IRRIGATION**

Narsimhapur district is rich in irrigation. Irrigation is done mainly by canals, ponds, bore-wells, wells and other water sources. A total area is 513,651 hectares of which from all sources, irrigation area was 185,170 hectares.(till,2009). Net irrigation area is 59% of net sown area. Most of the irrigation in the district is done by 25,928 wells through which 92,981 hectares of land is irrigated, second source is bore - wells, by which 77,507 hectares of land is irrigated by 4,738 bore - wells. There are 13 canals which irrigated 1,095 hectares and from other sources 7,391 hectares of land is irrigated.

---

## **ANIMAL HUSBANDRY**

Cattle's rearing plays an important role in the source of livelihood. In the year 2009 cattle census shows mainly cows 299,319, buffaloes 85,860 and goats number 68,239 by which butter, curd and ghee is prepared and sold. Cow dung manure, gobar - gas- plant, skin industry, cowdung, cake and meat are products from cattle. There are 9 veterinary hospitals of which 1 are in Narsimhapur, one each in Kareli, Chichli and Gotegaon, 3 in Chawarpatha and 2 in Saikhera. There are 35 cattle dispensaries by which 43,980 cattle were treated and 163,216 cattle were vaccinated.

## **FISHERY**

Narsimhapur district is rich in water resources. Rivers are perennials. District has many large ponds, fish - family of stagnant water and flowing water are not very different in their natural character. Rahu, mahsir, murail, sanwal are found in big rivers and streams. Katla, rohu, sirhyna, padhin, mistus, singala and barbas saran are also found. Other water-living animals are Brasbus, bach, tortoise, jhongha, Jal- Jhingur.

## **INDUSTRY AND TRADE**

Narsimhapur district is backward from the point of view of Industry. There are 3 industrial institutes in the district. Number of registered small scale industries are 318. Main important articles are rice, cements, medicines, eatables and articles exported are molasses, tuar dal and brass - utensils etc.

## **TRANSPORT AND COMMUNICATIONS**

In Narsimhapur district the length of national highway is 103 km and rail line is 102 km, Pucca roads are 740.79 km and kachacha roads 512.13 km. There is no air transport facility in the district. In the year 2009-10 there were 23,328 registered vehicles in which 570 taxi-tempos, 380 buses, 1575 car and 50972 motorcycles and scooters etc. (two wheelers). 1,198 trucks/three wheelers, 459 buses/mini buses, 766 taxis/three wheelers, 63,631 two-wheelers including mopeds/scooter motor, 2,193 cars/jeeps and 10,181 tractors and trolleys, 300 Trailer and other vehicle 263 were registered in the district in the year 2009-10.

SOURCE : MP vividhe sankhiyiki 2011.

## **ELECTRICITY AND POWER**

During the year 2009-10, the consumption for industrial units was 6,952 KW., domestic consumption was 43,892 K.W., trade 8,812 K.W., water supply 102,095 K.W., irrigation 126,210 K.W. and street light was 1,229 K.W. Altogether total consumption of electricity was 289,190 K.W. and number of consumers were 114,731 as such per head consumption was 302.18 K.W. 1,038, out of 1,040 villages were electrified which was 99.81 % of total villages.

SOURCE: MP vividhe sankhiyiki 2011.

**PANCHAYAT RAJ SYSTEM**

Panchayat is the basic institution of local administration and foundation of decentralised administration. In accordance with Directive Principles of State Policy provided by the constitution, M.P. Govt. applied a three tier panchayat system vide Adhinium, 1962. under 73rd amendment of the constitution, it brought changes to Adhinium 1993 and made village panchayat for village, Janpad panchayat for block and district panchayat for district. According to M.P. Gram Sabha Adhinium 2001, Gram Sabha has been constitutionally approved in which every adult is included, who can elect through adult franchise panch, sarpanch, members of the Janpad and members of district panchayat. Constituted by elected members these institution works for 5 years. At all levels there is reservation for Scheduled Caste and Scheduled Tribes in proportion to the population. For women there is 1/3 reservation. Number of members in gram panchayat, Janpad panchayat and district panchayat are 10-20, 10-25, and 10-35, respectively.

Gram Panchayat from its budget deals with prohibition of unwanted articles water supply, construction of public works (road) building, wells, ponds market auction, co operation towards official work, community health and development work. Janpad panchayat with its funds undertake community development works, unified rural, agricultural, cattle rearing, fish- rearing, adult education, co-operatives, cottage industries, welfare, employment oriented programme etc. under its powers. It is the duty of the district panchayat to control over janpad panchayats and Gram panchayats and maintain co-ordination between them. It is also its duty to guide and advice the Government for development work.

**C.D.BLOCKWISE NUMBER OF VILLAGES AND GRAMPANCHAYAT**

Dist. Name	Name of CDB	Total No. of villages	Total No. of grampanchayat
1	2	3	4
Narsimhapur	Gotegaon	250	90
	Chawarpatha	216	83
	Babai (Chichli)	147	71
	Narsimhapur	202	86
	Kareli	147	64
	Saikheda(Gadarwara)	105	61
	<b>TOTAL</b>		<b>1067</b>

---

## **II. CENSUS CONCEPTS**

### **BUILDING**

A 'Building' is generally a single structure on the ground. Usually a structure will have four walls and a roof. Sometimes it is made up of more than one component units which are used or likely to be used as dwellings (residences) or establishments such as shops, business houses, offices, factories, workshops, work sheds, Schools, places of entertainment, places of worship, godowns, stores etc. It is also possible that building which have component units may be used for a combination of purposes such as shop-cum-residence, workshop-cum-residence, office-cum-residence, etc.

But in some areas the very nature of construction of houses is such that there may not be any wall. Such is the case of conical structures where entrance is also provided but they may not have any walls. Therefore, such of the conical structures are also treated as separate buildings.

### **PUCCA HOUSES**

Houses, the walls and roof of which are made of permanent materials. The material of walls can be any one from the following, namely, stones (duly packed with lime or cement mortar), GI/metal/ asbestos sheets, burnt bricks, cement bricks, Concrete. Roof may be made of from any one of the following materials, namely, machine-made tiles, Cement tiles, burnt bricks, cement bricks, stones, slate, GI/metal/ asbestos sheets, concrete. Such houses are treated as Pucca House.

### **KUTCHA HOUSES**

Houses in which both walls and roof are made of materials, which have to be replaced frequently. Walls may be made from any one of the following temporary materials, namely, grass, unburnt bricks, bamboos, mud, grass, reeds, thatch, plastic/ polythene, loosed packed stone, etc.. Such houses are treated as Kutcha House.

### **DWELLING ROOM**

A room is treated as a dwelling room if it has walls with a doorway and a roof and should be wide and long enough for a person to sleep in, i.e. it should have a length of not less than 2 meters and a breadth of at least 1.5 meters and a height of 2 meters. A dwelling room would include living room, bedroom, dining room, drawing room, study room, servant's room and other habitable rooms. Kitchen, bathroom, latrine, store room, passageway and verandah which are not normally usable for living are not considered as dwelling rooms. A room, used for multipurpose such as sleeping, sitting, dining, storing, cooking, etc., is regarded as a dwelling room. In a situation where a census houses is used as a shop or office, etc., and the household also stays in it then the room is not considered as a dwelling room. But if a garage or servant quarter is used by a servant and if she/ he also lives in it as a separate household then this has been considered as a

dwelling room available to the servant's household. Tent or conical shaped hut if used for living by any household is also considered as dwelling room.

A dwelling room, which is shared by more than one household, has not been counted for any of them. If two households have a dwelling room each but in addition also share a common dwelling room, then the common room has not been counted for either of the households.

### **CENSUS HOUSE**

A 'census house' is a building or part of a building used or recognized as a separate unit because of having a separate main entrance from the road or common courtyard or staircase, etc. It may be occupied or vacant. It may be used for residential or non-residential purpose or both. If a building has a number of Flats or Blocks/Wings, which are independent of one another having separate entrances of their own from the road or a common staircase, or a common courtyard leading to a main gate, these are considered as a separate Census House.

### **VILLAGE**

The basic unit for rural areas is the revenue village, which has definite surveyed boundaries. The revenue village may comprise of one or more hamlets but the entire village is treated as one unit for presentation of data. In unsurveyed areas, like villages within forest areas, each habitation area with locally recognized boundaries is treated as one village.

### **RURAL-URBAN AREA**

The data in the Census are presented separately for rural and urban areas. The unit of classification in this regard is 'town' for urban areas and 'village' for rural areas. The Urban area comprises two types of towns viz; Statutory towns and Census towns. In the Census of India 2001, the definition of urban area adopted is as follows:

#### **a) STATUTORY TOWNS**

All places with a municipality, corporation, cantonment board or notified town area committee, etc are known as Statutory Towns.

#### **b) CENSUS TOWNS**

All other places satisfying the following three criteria simultaneously are treated as Census Towns.

- i) A minimum population of 5,000 ;
- ii) At least 75 per cent of male working population engaged in non-agricultural pursuits; and
- iii) A density of population of at least 400 per sq. km.(1,000 per sq.mile) For identification of places which would qualify to be classified as 'urban' all villages, which, as per the 2001 Census had a population of 4,000 and above, a population density of 400 persons per sq. km. and having at least 75 per cent of male



---

working population engaged in non-agricultural activity were considered. To work out the proportion of male working population referred to above against b) (ii) The data relating to main workers were taken into account. In addition the above stated towns, urban areas also constitutes of OGs which are the parts of UAs.

**URBAN AGGLOMERATION:**

An Urban Agglomeration is a continuous urban spread constituting a town and its adjoining urban outgrowths (OGs) or two or more physically contiguous towns together with or without urban outgrowths of such towns. In some cases, railway colonies, university campuses, port areas, military camps etc; may come up near a statutory town outside its statutory limits but within the revenue limits of a village or villages contiguous to the town. Each such individual area by itself may not satisfy the minimum population limit to qualify it to be treated as an independent urban unit but may qualify to be clubbed with the existing town as their continuous urban spread( i.e. an Out Growth). Each such town together with its Out Growth(s) is treated as an integrated Urban area and is designated as an “Urban Agglomeration”. For the purpose of delineation of Urban Agglomerations during Census of India 2011, following criteria has been adopted :

- (a) The core town or at least one of the constituent towns of an urban agglomeration should necessarily be a statutory town, and
- (b) The total population of an Urban Agglomeration (i.e.all the constituents put together) should not be less than 20,000 as per the 2001 Census. In varying local conditions there were similar other combinations which have been treated as Urban Agglomerations satisfying the basic condition of contiguity.

**OUT GROWTH (OG):**

The outgrowth is a viable unit such as a village or a hamlet or an enumeration block and clearly identifiable in terms of its boundaries and location. While determining the outgrowth of a town, it has been ensured that it possesses the urban features in terms of infrastructure and amenities such as pucca roads, electricity, taps, drainage system for disposal of waste water etc, educational institutions, post offices, medical facilities, banks etc and physically contiguous with the core town of the UA.

**CITY:**

Towns with population of 100,000 and above are called cities.

**HOUSEHOLD:**

A ‘household’ is usually a group of persons who normally live together and take their meals from a common kitchen unless the exigencies of work prevent any of them from doing so. Persons in a household may be related or unrelated or a mix of both. However, if a group of unrelated persons live in a census house but do not take their meals from the common kitchen, then they are not constituent of a common household. Each such person was to be treated as a separate household. The important link in finding out whether it was a household or not was a common

kitchen/common cooking. There may be one member households, two member households or multi-member households.

### **INSTITUTIONAL HOUSEHOLD**

A group of unrelated persons who live in an institution and take their meals from a common kitchen is called an Institutional Household. Examples of Institutional Households are boarding houses, messes, hostels, hotels, rescue homes, observation homes, beggars homes, jails, ashrams, old age homes, children homes, orphanages, etc. To make the definition more clearly perceptible to the enumerators at the Census 2011, it was specifically mentioned that this category or households would cover only those households where a group of unrelated persons live in an institution and share a common kitchen.

### **HOUSELESS HOUSEHOLD**

Households who do not live in buildings or census houses but live in the open or roadside, pavements, in hume pipes, under fly-overs and staircases, or in the open in places of worship, mandaps, railway platforms, etc., are treated as Houseless Households.

### **SCHEDULED CASTE AND SCHEDULED TRIBE**

The list of Scheduled Castes and Scheduled Tribes in the State is given hereunder:-

#### **SCHEDULED CASTES:**

1. Audhelia
2. Bagri, Bagdi (excluding Rajput, Thakur sub-castes among Bagri, Bagdi)
3. Bahna, Bahana
4. Balahi, Balai
5. Banchada
6. Barahar, Basod
7. Bargunda
8. Basor, Burud, Bansor, Bansodi, Bansphor, Basar
9. Bedia
10. Beldar, Sunkar
11. Bhangi, Mehtar, Balmik, Lalbegi, Dharkar
12. Bhanumati
13. Chadar
14. Chamar, Chamari, Bairwa, Bhambi, Jatav, Mochi, Regar, Nona, Rohidas, Ramnami, Satnami, Surjyabanshi, Surjyaramnami, Ahirwar, Chamar Mangan, Raidas
15. Chidar
16. Chikwa, Chikvi

- 
17. Chitar
  18. Dahait, Dahayat, Dahat
  19. Dewar
  20. Dhanuk
  21. Dhed, Dher
  22. Dhobi (in Bhopal, Raisen and Sehore districts)
  23. Dohor
  24. Dom, Dumar, Dome, Domar, Doris
  25. Ganda, Gandi
  26. Ghasi, Ghasia
  27. Holiya
  28. Kanjar
  29. Katia, Patharia
  30. Khatik
  31. Koli, Kori
  32. Kotwal (in Bhind, Dhar, Dewas, Guna, Gwalior, Indore, Jhabua, Khargone, Mandsaur, Morena, Rajgarh, Ratlam, Shajapur, Shivpuri, Ujjain and Vidisha districts)<sup>a</sup>
  33. Khangar, Kanera, Mirdha
  34. Kuchbandhia
  35. Kumhar (in Chhatarpur, Datia, Panna, Rewa, Satna, Shahdol, Sidhi and Tikamgarh districts)<sup>b</sup>
  36. Mahar, Mehra, Mehar, Mahara
  37. Mang, Mang Garodi, Mang Garudi, Dankhni Mang, Mang Mahasi, Madari, Garudi, Radhe Mang
  38. Meghwal
  39. Moghia
  40. Muskhan
  41. Nat, Kalbelia, Sapera, Navdigar, Kubutar
  42. Pardhi (in Bhind, Dhar, Dewas, Guna, Gwalior, Indore, Jhabua, Khargone, Mandsaur, Morena, Rajgarh, Ratlam, Shajapur, Shivpuri, Ujjain and Vidisha districts)<sup>a</sup>
  43. Pasi
  44. Rujjhar
  45. Sansi, Sansia
  46. Silawat
  47. Zamral

## 48. Sargara

a. The entries are to be read as “in Bhind, Dhar, Dewas, Guna, Ashoknagar, Gwalior, Indore, Jhabua, Alirajpur, West Nimar (Khargone), Mandsaur, Morena, Rajgarh, Ratlam, Shajapur, Shivpuri, Ujjain and Vidisha districts”

b. The entries are to be read as ‘in Chhatarpur, Datia, Panna, Rewa, Satna, Shahdol, Annappur, Sidhi, Singrauli and Tikamgarh Districts’.

**SCHEDULED TRIBES:**

1. Agariya

2. Andh

3. Baiga

4. Bhaina

5. Bharia Bhumia, Bhuinhar Bhumia, Bhumiya, Bharia, Paliha, Pando

6. Bhattra

7. Bhil, Bhilala, Barela, Patelia

8. Bhil Mina

9. Bhunjia

10. Biar, Biyar

11. Binjhwar

12. Birhul, Birhor

13. Damor, Damaria

14. Dhanwar

15. Gadaba, Gadba

16. Gond, Arakh, Arrakh, Agaria, Asur, Badi Maria, Bada Maria, Bhatola, Bhimma, Bhuta, Koilabhuta, Koliabhuti, Bhar, Bisonhorn Maria, Chota Maria, Dandami Maria, Dhuru, Dhurwa, Dhoba, Dhulia, Dorla, Gaiki, Gatta, Gatti, Gaita, Gond Gowari, Hill Maria, Kandra, Kalanga, Khatola, Koitar, Koya, Khirwar, Khirwara, Kucha Maria, Kuchaki Maria, Madia, Maria, Mana, Mannewar, Moghya, Mogia, Monghya, Mudia, Muria, Nagarchi, Nagwanshi, Ojha, Raj, Sonjhari, Jhareka, Thatia, Thotya, Wade Maria, Vade Maria, Daroi

17. Halba, Halbi

18. Kamar

19. Karku

20. Kawar, Kanwar, Kaur, Cherwa, Rathia, Tanwar, Chattri

21. Khairwar, Kondar

22. Kharia

23. Kondh, Khond, Kandh

24. Kol

25. Kolam

- 
26. Korku, Bopchi, Mouasi, Nihal, Nahul, Bondhi, Bondeya
  27. Korwa, Kodaku
  28. Majhi
  29. Majhwar
  30. Mawasi
  31. Munda
  32. Nagesia, Nagasia
  33. Oraon, Dhanka, Dhangad
  34. Panika [in (i) Chhatarpur, Panna, Rewa, Satna, Shahdol, Umaria, Sidhi and Tikamgarh districts, and (ii) Sevda and Datia tehsils of Datia district]<sup>a</sup>
  35. Pao
  36. Pardhan, Pathari, Saroti
  37. Pardhi, Bahelia, Bahellia, Chita Pardhi, Langoli Pardhi, Phans Pardhi, Shikari, Takankar, Takia [in (i) Chhindwara, Mandla, Dindori and Seoni districts, (ii) Baihar tahsil of Balaghat district, (iii) Betul, Bhainsdehi and Shahpur tahsils of Betul district, (iv) Patan tahsil and Sihora and Majholi blocks of Jabalpur district, (v) Katni (Murwara) and Vijaya Raghogarh tahsils and Bahoriband and Dhemerkheda blocks of Katni district, (vi) Hoshangabad, Babai, Sohagpur, Pipariya and Bankhedi tahsils and Kesla block of Hoshangabad district, (vii) Narsinghpur district, and (viii) Harsud tahsil of Khandwa district.]<sup>b</sup>
  38. Parja
  39. Sahariya, Saharia, Seharua, Sehria, Sosia, Sor
  40. Saonta, Saunta
  41. Saur
  42. Sawar, Sawara
  43. Sonr
- a. The entries are to be read as “[in (i) Chhatarpur, Panna, Rewa, Satna, Shahdol, Anuppur, Umaria, sidhi, Singrauli and Tikamgarh districts, and (ii) Sevda and Datia tahsils of Datia district)]”
- b. The Entry is to be read as [in (i) Chhindwara, Mandla, Dindori and Seoni districts, (ii) in Baihar tahsil of Balaghat district, (iii) in Betul, chincholi, Ghodadongri, Bhainsdehi, Athner and Shahpur tahsils of Betul district (iv) in Patan, Shahpur, Sihora and Majholi tahsils ofJabalpur district, (v) in Katni (Murwara), Barhi, Rithi,Badwara and Vijaya Raghogarh tahsils and Bahoribandand Dhemerkheda blocks of Katni district, (vi) inHoshangabad, Dolaria, Babai, Sohagpur, Pipariya andBankhedi tahsils and Kesla block of Hoshangabaddistrict, (vii) in Narsinghpur district, and (viii) in Harsud,Khalwa & Punasa tahsils of East Nimar (Khandwa) district]

**LANGUAGE AND MOTHER TONGUE:**

As per the census concept, each language is a group of mother tongues. The census questionnaire collects information on the mother tongue of each person. Mother tongue is the language spoken in childhood by the person's mother to the person. If the mother died in infancy, the language mainly spoken in the person's home in childhood will be the mother tongue. In the case of infants and deaf mutes, the language usually spoken by the mother is considered as mother tongue. It is not necessary that the language spoken as mother tongue should have a script. The mother tongues returned by the respondents in census are classified and grouped under appropriate languages according to their linguistic characteristics.

**LITERATE:**

A person aged 7 years and above who can both read and write with understanding in any language is taken as literate. A person who can only read but cannot write is not literate. It is not necessary that to be considered as literate, a person should have received any formal education or passed any minimum educational standard. Literacy could have been achieved through adult literacy classes or through any non-formal educational system. People who are blind and can read in Braille are treated as literates.

**LITERACY RATE:**

Literacy rate of the population is defined as the percentage of literates in the age-group seven years and above. For different age-groups the percentage of literates in that age-group gives the literacy rate.

**EDUCATIONAL LEVEL:**

The highest level of education a person has completed.

**WORK:**

Work is defined as participation in any economically productive activity with or without compensation, wages or profit. Such participation may be physical and/or mental in nature. Work involves not only actual work but also includes effective supervision and direction of work. It even includes part time help or unpaid work on farm, family enterprise or in any other economic activity. All persons engaged in 'work' as defined above are workers. The main point to note is that the activity should be economically productive. Reference period for determining a person as worker and non-worker is one year preceding the date of enumeration.

**MAIN WORKER:**

A person who has worked for major part of the reference period (i.e. six months or more during the last one year preceding the date of enumeration) in any economically productive activity is termed as 'Main worker'.

---

**MARGINAL WORKER:**

A person who worked for 3 months or less but less than six months of the reference period (i.e. in the last one year preceding the date of enumeration) in any economic activity is termed as 'Marginal worker'.

**NON-WORKER:**

A person who has not worked at all in any economically productive activity during the reference period (i.e. last one year preceding the date of enumeration) is termed as 'Non worker'.

**CULTIVATOR:**

For purposes of the Census, a person is classified as cultivator if he or she is engaged in cultivation of land owned or from government or from private persons or institutions for payment in money, kind or share. Cultivation also includes effective supervision or direction in cultivation. Cultivation involves ploughing, sowing, harvesting and production of cereals and millet crops such as wheat, paddy, jowar, bajra, ragi, etc., and other crops such as sugarcane, tobacco, ground-nuts, tapioca, etc., and pulses, raw jute and kindred fiber crop, cotton, cinchona and other medicinal plants, fruit growing, vegetable growing or keeping orchards or groves, etc. Cultivation does not include the plantation crops like-tea, coffee, rubber, coconut and betel nuts (areca). The workers engaged in Plantation crops are recorded under "other workers".

**AGRICULTURAL LABOURER:**

A person who works on another person's land for wages in cash or kind or share is regarded as an agricultural labourer. She/he has no risk in the cultivation, but merely works on another person's land for wages. An agricultural labourer has no right of lease or contract on land on which she/he works.

**HOUSEHOLD INDUSTRY WORKER:**

Household industry is defined as an industry conducted by one or more members of the household at home or within the village in rural areas and only within the precincts of the house where the household lives in urban areas. The larger proportion of workers in household industry should consist of members of the household. The industry should not be run on the scale of a registered factory which would qualify or has to be registered under the Indian Factories Act and should be engaged in manufacturing, processing, servicing and repairs of goods. The activity relate to production, processing, servicing, repairing or making and selling of goods. It does not include professions such as a pleader, Doctor, Musician, Dancer, Waterman, Astrologer, Dhobi, Barber, etc. or merely trade or business, even if such professions, trade or services are run at home by members of the household.

**OTHER WORKER:**

A person, who has been engaged in some economic activity during the last year of reference period but not as a cultivator or agricultural labourer or worker in Household Industry. The type of workers that come under this category include all government servants, municipal employees, teachers, factory workers, plantation workers, those engaged in trade, commerce, business, transport, banking, mining, construction, political or social work, priests, entertainment artists, etc. In fact, all those workers other than cultivators or agricultural labourers or household industry workers are 'Other Workers'.

**WORK PARTICIPATION RATE:**

Percentage of Workers (Main + Marginal) to total population.

**POPULATION DENSITY:**

Population density is the number of persons inhabited per square kilometer of the area.

**AGE:**

Age is measured in terms of the completed number of years.

**SEX RATIO**

Number of females per 1,000 males in a population.



---

### **III. NON-CENSUS CONCEPTS**

#### **CONCEPTS USED IN VD AND TD OF DCHB**

##### **1. EDUCATIONAL AMENITIES:-**

The type of different educational facilities available in the village is given in numbers. Both Government and private educational facilities / institutions are considered for this-purpose. If there are composite schools like Middle schools with Primary classes, or Secondary schools with middle classes, these are included in the number of Primary and Middle schools respectively. For example, if in a village there are two Primary schools and one Middle school with primary classes, the number of Primary schools in the village are given as three and that of Middle school as one even though there may be only three educational institutions. So also in case of Secondary schools. For better understanding, the distinctiveness of different types of schools is depicted hereunder:

##### **1.1 PRE-PRIMARY (PP):**

Now-a-days, the children are sent to schools at a very early stage. Lot of pre-primary schools, private schools in particular, have come up in villages and towns. These may or may not be recognized by the competent authorities. Even many Secondary schools have classes starting from preprimary level. Pre-primary classes include Nursery, K.G., Pre-basic, Play school, etc.

##### **1.2 PRIMARY SCHOOL (P):**

Schools providing education from Standard I and upward up to and inclusive of Standard V are classified as Primary Schools.

##### **1.3 MIDDLE SCHOOL (M):**

Schools providing education from Standard VI and upward up to and inclusive of Standard VIII are classified as Middle Schools. A School with Class I to VIII is treated as two units, i.e. one Primary School and one Middle School.

##### **1.4 SECONDARY SCHOOL (S):**

Schools providing education from Standard IX and upwards up to and inclusive of Standard X are classified as Secondary Schools. A composite school with I to X standard is treated as three separate units and counted separately under the categories of Primary School, Middle School and Secondary School.

##### **1.5 SENIOR SECONDARY SCHOOL (SS):**

Schools and colleges that provide education for Standards XI and XII and first and second year of the Pre-University Course fall under this category. There are Senior Secondary Schools with Standard I and upwards up to Standard XII.

##### **1.6. DEGREE COLLEGE:**

###### **(I) ARTS/SCIENCE/COMMERCE:**

These are all educational institutions that provide post-PUC level education leading to University degree/diploma in any subject or combination of subjects

and also post-graduate levels of education. The college offering courses in Arts, Science or Commerce either separately or in combination are covered under this category.

**(II) ENGINEERING COLLEGE (E):**

It is a graduate/post-graduate degree college providing Bachelor of Engineering (BE) or Bachelor of Technology (B. Tech.) or post-graduate engineering degrees like M.Tech.

**(III) MEDICAL COLLEGES:**

These are graduate/post-graduate degree colleges providing MBBS or equivalent degree in alternative medicine like Ayurveda, Unani, Homeopathy etc. or post-graduate medical degrees like M.D or equivalent in the above branches of medicine.

**1.7. MANAGEMENT COLLEGE/ INSTITUTE (MI):**

It offers courses like Diploma in Management, Post-Graduate Diploma in Management, Masters of Business Administration (MBA) and specializations in different disciplines of Management like Marketing, Human Resources Development (HRD) etc.

**1.8. POLYTECHNIC (PT):**

An Institution providing certificate/diploma (not equivalent to degree) in any technical subject like engineering, vocational courses like embroidery, fashion designing etc. It may be both Government and Private.

**1.9. VOCATIONAL SCHOOL/ITI:**

It is a vocational training institute imparting trainings in specific fields acquiring necessary skill, which will make the trainees employable or create them opportunities of self-employment. Trainings offered by Industrial Training Institutes (ITI) fall under this category.

**1.10. NON-FORMAL EDUCATION/TRAINING CENTRE (NFTC):**

Non-vocational education centers, established by the Central and State Governments provide educational facilities to the interested persons irrespective of educational qualification, and age. These education centers are open to all.

**1.11. SPECIAL SCHOOL FOR DISABLED:**

There are Government and Government recognized institutions/organizations engaged for providing education to different groups of disabled persons.

**2. MEDICAL FACILITIES:**

**2.1 HOSPITAL-ALLOPATHIC AND HOSPITAL ALTERNATIVE MEDICINE:**

A hospital is an Institution, where sick or injured are given medical or surgical care. Bed strength differs from hospital to hospital ranging from 31 to 500 depending upon whether these are sub-district, sub-divisional or district hospitals. If there is hospitals providing facilities under different systems of

---

medicines such as, Allopathy, Ayurveda, Unani and Homeopathy etc., these details are given separately.

**(A) ALLOPATHY:**

The system of medical practice, which treats disease by the use of remedies which produce effects different from those produced by the disease under treatment.

**(B) AYURVEDA:**

Ayurveda means 'Science of life'. The philosophy of Ayurveda is based on the theory of Pancha Mahabhootas (Five elements) of which all the objects and living bodies are composed of. The combination of these five elements are represented in the form of Tridosha: Vata, Pitta and Kapha. These three 'doshas' are physiological entities of living beings. Ayurveda developed into eight distinct specialities, i.e., Internal Medicine, Pediatrics, Psychiatry, Eye and ENT, Surgery, Toxicology, Geriatrics and Science of virility. Two types of treatments, Preventive and Curative, are given in Ayurveda.

**(C) UNANI:**

Treatment of Unani consists of three components, namely, preventive, promotive and curative. Unani system of medicine has been found to be efficacious in conditions like Rheumatic Arthritis. Jaundice, Filarisis, Eczema, Sinusitis and Bronchial Asthma. For the prevention of the disease and promotion of health, the Unani System emphasizes six essentials: pure air, food and water, physical movement and rest, psychic movement and rest, sleep and wakefulness and retention of useful materials and evacuation of waste materials from the body.

**(D) HOMOEOPATHY:**

Treatment in Homoeopathy, which is holistic in nature, focuses on an individual's response to a specific environment. Homoeopathic medicines are prepared mainly from natural substances such as plant products, minerals and animal sources. Homoeopathic medicines do not have any toxic, poisonous or side effects. Homoeopathic treatment is economical as well and has a very broad public acceptance.

**2.2 COMMUNITY HEALTH CENTRE (CHC):**

Community Health Centres are designed to provide referral health care for cases from PHC and those in need of specialist health care approaching the CHC directly. 4 PHCs are included under each CHC thus catering approximately 80,000 populations in tribal/hilly areas and 1, 20,000 populations for plain areas. CHC is a 30-bedded hospital providing specialist care in Medicine, Obstetrics and Gynaecology, Surgery and Paediatrics.

**2.3 PRIMARY HEALTH CENTRE (PHC):**

A Primary Health Centre is the first contact point between a village community and the Government medical officer. A PHC covers a population of 20,000 in hilly,

tribal or difficult areas and 30,000 populations in plain areas with 4-6 indoor/observation beds. It acts as a referral unit for 6 sub-centres. It has a medical officer and para medical staff.

#### **2.4 PRIMARY HEALTH SUB-CENTRE (PHS):**

A Primary Health Sub-centre is the first contact point between the primary health care system and the community. As per the population norms, one PHS is established for every 5,000 population in plain areas and 3,000 population in hilly/ tribal/ desert areas. Each PHS has a sanctioned strength of one male and one female health worker.

#### **2.5 MATERNITY AND CHILD WELFARE CENTRE (MCW):**

It provides pre-natal and post-natal services for both mother and child. The services include regular check-up of pregnant women, giving folic tablets, counseling, delivery, immunization of children with check-up etc.

#### **2.6 TB CLINIC (TBC):**

The diagnosis and treatment of TB are functions of the general health services and hence it is a part and parcel of Primary Health Care. Specialized units such as the District Tuberculosis Centre (DTC) act as referral centres. TB clinics are established by the Government of India under the National Tuberculosis Control Programme and implemented through a network of DTC. The DTC is the nodal point for TB control activities in the district and it also functions as a specialized referral centre. The functions of sub-district level Tuberculosis Unit (TU) are implementation, monitoring and supervision of TB control activities in its designated geographical areas.

#### **2.7 HEALTH CENTRE:**

Clinic where medicine and medical supplies are dispensed. It has no in-patient facility. A clinic (or an outpatient clinic) is a small private or public health facility that is devoted to the care of outpatients, often in a community, in contrast to larger hospitals, which also treat inpatients.

#### **2.8 DISPENSARY:**

Place where patients are treated and medicines provided but with no in-patient facility. Immunizations, MCH Services and sometimes pathological tests are carried out here. It may be of allopathic or any alternative medicine.

#### **2.9 VETERINARY HOSPITAL:**

Mostly run by the State Government or local body for treatment and preventive measures against diseases of domestic animals like cows, buffaloes etc in rural areas.

#### **2.10 MOBILE HEALTH CLINIC:**

These are Mobile vans well equipped with a range of health services to villages located far away from the CHCs, PHCs or any public health sources. The vans visit villages on designated days to deliver the health care services. The services

---

generally offered are OPD, ante-natal and post-natal, B.P. examination, X-ray, ECG, Immunization, First Aid etc.

### **2.11 FAMILY WELFARE CENTRE:**

Check-up and counseling is provided to the pregnant and married women regarding small family norm and devices for having a small family. Temporary and permanent contraceptive devices are provided here.

### **2.12 NURSING HOME:**

A nursing home is a long –term care facility licensed by the state that offers 24-hour room and board and health care services including basic and skilled nursing care, rehabilitation and a full range of other therapies., treatments and programs to old and sick people. The difference between a hospital and a nursing home is that a nursing home gives importance to convalescence from a disease while a hospital gives medical treatment for the disease.

### **2.13 MEDICINE SHOP:**

A shop which sells drugs and medicines of any system of medicine viz. allopathic, homeopathic, ayurvedic or unani medicines, is considered as a medicine shop. Sometimes some shops and Paan shops also keep ordinary medicines, like Crocin, Burnol etc. These shops are not taken as medicine shops.

## **3. DRINKING WATER:**

The following are the main source of drinking water facility (ies) available in the village.

### **3.1 TAP WATER-TREATED:**

This source of drinking water refers to a source of drinking water which is provided to the villagers through pipes within their premises or to the villagers through common taps (public taps/community water points) by the Government departments, local bodies, panchayats, public or private estate agencies, etc. after treatment. Such a source is treated as 'Tap water from treated source'.

### **3.2 TAP WATER-UN-TREATED:**

If the villagers are drawing drinking water through pipes either directly from a well or bore well or after pumping the well or tube well water, or the water is supplied through pipes to the households of the village or through public taps without treatment. Such a source is treated as 'Tap water from un-treated source'.

### **3.3 COVERED WELL (CW):**

A well that is (1) covered on sides from run-off water (i.e., excess water from rain, snowmelt or other sources flows over the land) through a wall lining or casting that is raised above ground level on a platform that diverts spilled water away from the well and (2) covered so that bird droppings and animals cannot fall down the hole. It is considered as covered well.

**3.4 UN-COVERED WELL (UW):**

A well which is (1) un-covered on sides from runoff water, (2) un-covered from bird droppings and animals; or (3) both.

**3.5 HAND PUMP (HP):**

Hand pump means where ground water is taken out manually by operating a hand pump.

**3.6 TUBE WELL / BOREHOLE (TW):**

Tube well denotes the ground water source from where ground water is taken out through electrical or diesel pump. Spring, River/Canal, Tank/Pond/Lark are self explanatory.

**4. COMMUNITY TOILET COMPLEX:**

Community Toilet may be constructed and maintained by Gram Panchayats or Private NGOs like Sulabh Sauchalaya or likes.

**5. RURAL SANITARY MART OR SANITARY HARDWARE OUTLET (RSM):**

It is an outlet dealing with the materials, hardware and designs required for the construction of not only sanitary latrines but other sanitary facilities such as compost pit, washing platform and other sanitation and hygiene accessories required for individuals, households and the environment in the rural areas.

**6. COMMUNITY BIO-GAS OR RECYCLE OF WASTE FOR PRODUCTIVE USE:**

Many of the solid wastes having economic values but put for disposal can be recycled for reuse. For example, food, cow dung, leaves, vegetable, paper, wood, plastics, old cloth etc. However, some of the wastes are not recyclable. These are carbon paper, thermo coal etc. When recyclable solid wastes is subjected to decomposition, bio-gas could be produced under favourable conditions. These systems of recycling may be there at the village level organized by Gram Panchayats with technical support from Governments or non-government organizations.

**7. COMMUNICATION AND TRANSPORT FACILITIES:****7.1 POST OFFICE (PO):**

Self-explanatory.

**7.2 SUB-POST OFFICE (SPO):**

Sub-post office includes Extra Departmental Post Offices and those providing franchise postal services and also part time services in lieu of some honorarium. The limited postal services include sale of stamps, receipt of letters and money orders and also distribution of letters.

---

### **7.3 POST & TELEGRAPH OFFICE (PTO):**

Telegraph office is set up by the Government to enable people to send or receive telegrams. If the phonogram facility is available (though the Telegraph office may not be equipped with Morse Code Transmitters), the village is considered to be having telegraph facility.

### **7.4 TELEPHONES (LANDLINES):**

If the village is having the Public Call Office (PCO) either run by the Post Office or by individuals or by a private shop, then the village is considered to be having telephone facility.

### **7.5 PUBLIC CALL OFFICE (PCO)/MOBILE PCO:**

Self explanatory.

### **7.6 MOBILE PHONE COVERAGE:**

Mobile phones are now very common particularly in urban areas. Some villages by virtue of being in close proximity to the urban areas also enjoy the benefits of the mobile phone services. Even if a few villagers avail the services of mobile phones, then the village is considered to be having access to mobile phone.

### **7.7 INTERNET CAFES/COMMON SERVICE CENTRES (CSC):**

If the village is having the facility of Cyber Cafes or shops owned by private individuals providing the facility of surfing of the internet, then the village is considered to be having access to internet/cyber cafe facility. Government of India formulated the scheme of CSC with the vision of providing all government services in an integrated manner at the door step of the citizen at an affordable cost even in the remotest corners of the country through a combination of it based as well as non-IT based services.

### **7.8 NATIONAL HIGHWAY (NH):**

These are main highways running through the length and breadth of the country. Each NH is numbered like NH-1, NH-2 for easy identification.

### **7.9 STATE HIGHWAY (SH):**

These are roads of a state linking district headquarters and important cities within a State and connecting them with NHs or Highways of the neighboring States.

### **7.10 MAJOR DISTRICT ROADS (MDR):**

These are important roads within a district, serving areas of production and markets and connecting these with each other or with the main Highways.

### **7.11 OTHER DISTRICT ROADS (ODR):**

These are roads serving rural areas of production and providing them with outlet to market centres, taluka headquarters, block development head quarters or other main roads.

**7.12 VILLAGE ROAD:**

The approach to village refers to the state of road etc., leading to the village. This is to see whether the village is approachable both in fair and foul weather, and whether it is inaccessible only for some time in the year.

**7.13. BLACK-TOPPED (PUCCA) ROAD (BTR):**

A road provided with a bituminous surfacing.

**7.14 GRAVEL (KUCHHA) ROAD (GR):**

A road constructed using well compacted crushed rock or gravel material (coarse sand, small stones), which is fairly resilient and does not become slippery when wet.

**7.15 WATER BOUND MACADAM (WBM):**

This is the road layer made of crushed or broken mixture of sand and rock fragments mechanically interlocked by rolling and voids filled with screening and binding material with the assistance of water.

**7.16 FOOT PATH (FP):**

A trodden path for the use by pedestrians and in some cases bicycles. The Foot Paths are not suitable for vehicular traffic except bicycles in some cases. Most of the interior/forest villages are connected by Foot Paths.

**8. BANKS AND CREDIT SOCIETIES:**

Banking facility means a place where a person can operate a bank account.

**8.1 COMMERCIAL BANK (CB):**

These may be banks wholly owned by the Government of India. or by Indian or Foreign Companies.

**8.2 COOPERATIVE BANKS (COOP. B):**

A co-operative bank is a financial entity which belongs to its members, who are at the same time the owners and the customers of their bank. Cooperative banks are often created by persons belonging to the some local or professional community or sharing a common interest. These banks are registered under the Cooperative Societies Act. The cooperative banks are regulated by RBI and are covered by the Banking Regulations Act, 1949.

**8.3 AGRICULTURAL CREDIT SOCIETY (ACS):**

Major objectives of the ACS are to supply agricultural credit to meet the requirements of funds for agricultural production, the distribution of essential consumer commodities, the provision of storage and marketing facilities and for light agricultural implements and machinery.

**8.4 NON-AGRICULTURAL CREDIT SOCIETY (NCS):**

These societies include consumer cooperative societies and also credit cooperative societies of certain categories of persons like teachers, health workers, etc.



---

## **9. MISCELLANEOUS FACILITIES:**

### **9.1 SELF-HELP GROUP (SHG):**

Self-Help Groups are groups of between 10-25 women created by either NGOs or under the SGSY (Swarnjayanti Gram Swarozgar Yojana) for the purposes of meeting local credit needs. They are sometimes called Mahila Mandals in villages.

### **9.2. PUBLIC DISTRIBUTION SYSTEM (PDS) SHOP:**

The shops through which some essential commodities are sold by the government at subsidized rates. They may also be known as ration shops and control shops.

### **9.3. MANDIS/REGULAR MARKET:**

These are those clusters of shops with or without fixed premises which are open on at least six days a week and opens at least from morning hours to dusk.

### **9.4. WEEKLY HAAT :**

These are those clusters of shops with or without fixed premises which are open once a week.

### **9.5. AGRICULTURAL MARKETING SOCIETY:**

It is a common platform to analyse the issues among all the individuals and institutions in the field of agricultural marketing.

### **9.6. NUTRITION CENTRE: INTEGRATED CHILD DEVELOPMENT SERVICES (ICDS) :**

The Integrated Child Development Services (ICDS) Scheme set up by the Government of India with the objective of providing following package of services to the children under 6 years and pregnant and lactating mothers in villages such as; Immunization, Health Check-up, Referral Services, Pre-school Non-formal Education and Nutrition & Health Education.

### **9.7. ANGANWADI CENTRE:**

Each centre under the ICDS scheme is run by an Anganwadi Worker. One Anganwadi worker is appointed for specified population of the village. They are basically local women. They are assisted by Anganwadi helper. They provide pre-school non-formal education at the Centre and provide food to the children.

### **9.8. ACCREDITED SOCIAL HEALTH ACTIVIST (ASHA):**

ASHA is a health activist in the community who will create awareness on health and its social determinants and mobilize the community towards local health planning and increased utilization and accountability of the existing health services. She would be a promoter of good health practices. She will also provide a minimum package of curative care as appropriate and feasible for that level and make timely referrals. She will act as a motivator of different types of health related activities. Unlike ANM, she will not be involved in any clinical activities like immunization.

**9.9. SPORTS CLUB/RECREATION CENTRE:**

Indoor and out-door games are arranged by the Club and activities like wrestling, Judo Karate etc. are also done there.

**9.10. CINEMA/VIDEO HALL (CV):**

If regular cinema houses licensed by Government is available, then the town/village is considered to be having the facility of Cinema Hall. Video hall owners screen films in their own or hired premises.

**9.11. PUBLIC LIBRARY:**

Books are kept there which can be accessed by the public on loan basis. These may be sponsored by Government or Local Body or Panchayat or any influential person. Free service or nominal charges are made for using the facility.

**9.12. PUBLIC READING ROOM:**

Here the public may read newspapers and magazines. These may be sponsored by Government or Local Body or Panchayat or any influential person.

**9.13. NEWSPAPER SUPPLY:**

The availability of the Newspaper(s), both in English or vernacular, in the village is considered to having the said facility.

**10. AVAILABILITY OF ELECTRICITY/POWER:**

If power is actually available, whatever may be the form of its use, it is indicated affirmative. If the village is having electricity for domestic purposes and the residents are using the same for domestic use, then it is considered that domestic power supply is available. If the electricity authority has not given domestic supply to the households on their request and people are using unauthorized electricity either by stealthily or misuse the supply meant for agricultural or industrial purposes, then it is not considered as availability of electricity for domestic purposes. However, if the village goes out of power due to temporary technical problems such as, transformer failures, theft of electrical equipment, etc., it is considered that electricity is available. Supply of electricity is considered available even when there is a temporary ban on new domestic connections. Connections to residential houses, bungalows, clubs, hostels and hospitals run on non-commercial basis, charitable, educational and religious institutions are included in the domestic category.

**10.1 POWER SUPPLY FOR DOMESTIC USE:**

This category includes electricity used only for domestic consumption.

**10.2 POWER SUPPLY FOR AGRICULTURAL USE:**

This category includes all electricity connections given to the farmers for conducting various agricultural activities including irrigation.

---

### **10.3 POWER SUPPLY FOR COMMERCIAL USE:**

This category includes electricity connections given for workshops, industries etc. or for any commercial purposes.

### **10.4 POWER SUPPLY FOR ALL USES:**

This category includes electricity connection is available for domestic use, agricultural use, and for any commercial purposes.

### **11. LAND USE PATTERN:**

The land use area of the villages is given in hectares. The land use pattern in the Village Directory conform to the pattern of classification of land use as recommended by the Ministry of Agriculture, Government of India. The Ministry has recommended the maintenance of records of land use pattern under the 9 categories as indicated in the Village Directory.

### **12. SYSTEM OF DRAINAGE:**

Generally, by drainage system, we mean the network of mains and branches of underground conduits for the conveyance of sewerage to the point of disposal. Sewers that carry only household and industrial wastage are called separate sewers; those that carry storm water from roofs, streets and other surfaces are known as storm water drains, while those carrying both sewage and storm water are called combined sewers. However, in towns, which are not provided with such underground sewerage system, it is mentioned whether it has open drainage system. There may be possibility of the town having both closed as well as open drainage systems.

### **13. TYPE OF LATRINES:**

The data on various types of latrines both public and private together are collected. The three types of latrines considered here are, Pit Latrine, Flush/Pour Flush Latrine and Service Latrine.

#### **(I) PIT SYSTEM:**

The latrines are attached to the pit that is dug into the ground for the reception of night soil, are reckoned as pit latrine.

#### **(II) FLUSH/POUR FLUSH:**

A flush latrine uses a cistern or holding tank for flushing water and has a water seal, which is a U-shaped pipe, below the seat or squatting pan that prevents the passage of flies and odours. A pour flush latrine uses a water seal, but unlike a flush latrine, a pour flush latrine uses water poured by hand for flushing (no cistern is used).

#### **(III) SERVICE:**

Type of latrine from where night soil is removed manually by scavengers. All other types of latrines are covered under "Others" category.

**14. PROTECTED WATER SUPPLY-SOURCE AND CAPACITY OF STORAGE SYSTEM:**

There are various sources of water supply and its storage system in the town.

**14.1 SERVICE RESERVOIR:**

A service reservoir is a water storage container that holds clean water after it has been treated in a water plant, and before it is piped to the end users. These containers are covered, and are designed to keep the water safe from contamination. Their main purpose is to provide a buffer within the water supply system so that water supplies can be maintained across periods of varying demand.

**14.2 RIVER INFILTRATION GALLERY:**

Infiltration Galleries are capable of supplying large quantities of water, and are used where wells are unable to supply water needs, i.e. where an impermeable rock barrier affects well efficiency, or where surface water sources are too shallow for intake screens. Infiltration galleries are one or more horizontal screens placed adjacent to (on-shore), or directly underneath (bed-mounted), a surface water source.

**14.3 BORE WELL PUMPING SYSTEM:**

A bore well is a well of 6" to 12" in diameter drilled into the earth for retrieving water. The depth of a bore well can vary from 50 feet to 3000 feet. Water is pumped out to surface through electricity/generator.

**14.4 PRESSURE TANK:**

Tank that is used to ensure consistent water pressure and for storage of water. Usually located in basement of house but sometimes (in older settings) located in well pit.

**15. ROAD LIGHTING (POINTS):**

Road lighting means the number of street lights that are maintained in the town.

**16. HOME ORPHANAGE:**

Orphanage is the name to describe a residential institution devoted to the care of orphans – children whose parents are deceased or otherwise unable to care for them. Parents, and sometimes grandparents, are legally responsible for supporting children, but in the absence of these or other relatives willing to care

---

for the children, they become a ward of the state, and orphanages are a way of providing for their care and housing.

**17. WORKING WOMEN'S HOSTEL:**

These may be recognised or non-recognised by any public authority. The data on number of working women's hostels available in the town are collected with number of seats.

**18. OLD AGE HOME:**

There are two types of Old Age Homes in India. One is the "Free" type which cares for the destitute old people who have no one else to care for them. They are given shelter, food, clothing and medical care. The second type is the "Paid" home where care is provided for a fee. Nowadays, such "Retirement" homes have become very popular in India and they are well worth considering.

**19. STADIUM :**

A stadium is a place, or venue, for (mostly) outdoor sports, concerts or other events, consisting of a field or stage partly or completely surrounded by a structure designed to allow spectators to stand or sit and view the event.

**20. AUDITORIUM/COMMUNITY HALL:**

These are the places where meetings, social functions etc. are organised.

**CIVIC STATUS OF URBAN UNITS:**

Civic Status of a town/city is determined on the basis of Civic Administrative Authority of the town e.g., Municipal Corporation / Corporation, Municipal Committee / Municipal council, Municipality etc.

**SIZE CLASS OF U.A./TOWN:**

Size-class of U.A./Town is based on the population size of the U.A./City/Town.

U.A.s/Towns with 100,000 and above population are classified as Class I U.A.s/Towns. Towns with 50,000 to 99,999 population are classified as Class II towns, 20,000 to 49,999 population are Class III towns, population with 10,000- 19,999 are Class IV towns, population with 5,000 and 9,999 are Class V towns and towns with less than 5,000 population are Class VI towns.

**SLUM AREA:**

The Slum Areas (Improvement and Clearance) Act, 1956, which was enacted by the Central Government defined slums as (a) Areas where buildings are in any respect unfit for human habitation; or (b) are by reasons of dilapidation, overcrowding, faulty arrangement and design of such buildings, narrowness or faulty arrangement of streets, lack of ventilation, light or sanitation facilities, or any combination of these factors, are detrimental to safety, health or morals.

**MEGA CITY:**

The concept of 'Mega city' is a recent phenomenon in the Urban Sociology and is defined in term of metropolitan city in the form of large size, problem of management of civic amenities and capacity to absorb the relatively high growth of population. Indian Census in 1991 treated the population size of 5 million and above as the cutoff point to identify a place as the mega city. Whereas, for the purpose of inclusion in Centrally Sponsored Scheme for Infrastructure Development in Mega cities the Ministry of Urban Affairs and employment, Department of Urban Development adopted the criteria of 4 million and above population as per 1991 Census for Mega Cities. In 2001 Census, cities with 10 millions and above population have been treated as Mega cities and the same criteria of population has been adopted in 2011 census.

## IV. 2011 CENSUS FINDINGS – POPULATION AND ITS DISTRIBUTION

### District - Narsimhapur

Sr. No.	Particulars	Census Year	
		2001	2011
1	2	3	4
1	Area (in sq. Kms.)	5,133.0	5,133.0
2	Number of Tahsils	5	5
3	Number of CD Blocks	6	6
4	Number of Towns	5	8
	Statutory Towns	4	5
	Census Towns	1	3
5	Number of Villages	1079	1,067
	Inhabited	1,052	1,035
	Un-inhabited	27	32
	No. of Revenue Villages	1,067	1055
	No. of Forest Villages	12	12
	No. of Other Villages	0	0
6	Total Households	183,149	250,286
	Household size	5.2	4.4
7	Total Population	957,646	1,091,854
8	Decadal Population Growth	21.9	14.0
9	Proportion of Rural population to total population	84.0	81.4
10	Proportion of Urban population to total population	16.0	18.6
11	Population Density (per sq. Km.)	187	213
12	Sex Ratio	909	920
13	Work Participation Rate	42.1	43.8
14	Literacy Rate	77.7	75.7
15	Age-group wise proportion to total population		
	0-14 years	35.3	29.5
	15-59 years	56.4	61.2
	60+ years	8.1	9.1
	Age not stated	0.1	0.1

## District - Narsimhapur

Sr. No.	Particulars	Census Year	
		2001	2011
1	2	3	4
16	Scheduled Castes Population	154,552	184,155
	Proportion of Scheduled Castes to total Population	16.1	16.9
17	Scheduled Tribes Population	126,139	145,879
	Proportion of Scheduled Tribes to total Population	13.2	13.4
18	Work Participation Rate	42.1	43.8
19	Size class and status of towns		
	Gotegaon	III (NP)	III (NP)
	Chichli	V (CT)	V (CT)
	Gadarwara	III (M)	III (M)
	Rosera		V (CT)
	Narsimhapur	II (M)	II (M)
	Barman Kalan		V (CT)
	Kareli	III (M)	III (M)
	Tendukheda		IV (NP)



## V. BRIEF ANALYSIS OF THE PCA DATA (TABLE 1-35)

Analysis of the PCA data based on Census 2011 is presented here in the form of tables from 1 to 35. Various demographic indicators such as density, literacy, sex-ratio and distribution of population in different economic activity by rural/urban, male/female and age classifications are presented in these tables. These analysis are presented for Tahsils and CD block levels separately.

**TABLE 1: DECADAL CHANGE IN POPULATION OF TAHSILS BY RESIDENCE, 2001-2011**

Sr. No.	Tahsil	Population						Percentage decadal variation 2001-2011			Percentage urban population	
		2001			2011			Total	Rural	Urban	2001	2011
		Total	Rural	Urban	Total	Rural	Urban					
1	2	3	4	5	6	7	8	9	10	11	12	13
1	03634-Gotegaon	174,041	150,621	23,420	196,129	168,055	28,074	12.7	11.6	19.9	13.5	14.3
2	03635-Gadarwara	368,179	319,735	48,444	421,323	363,742	57,581	14.4	13.8	18.9	13.2	13.7
3	03636-Narsimhapur	192,076	135,873	56,203	219,323	152,587	66,736	14.2	12.3	18.7	29.3	30.4
4	03637-Kareli	138,471	113,428	25,043	160,160	122,088	38,072	15.7	7.6	52.0	18.1	23.8
5	03638-Tendukheda	84,879	84,879	0	94,919	81,842	13,077	11.8	-3.6	0.0	0.0	13.8
<b>District Total</b>		<b>957,646</b>	<b>804,536</b>	<b>153,110</b>	<b>1,091,854</b>	<b>888,314</b>	<b>203,540</b>	<b>14.0</b>	<b>10.4</b>	<b>32.9</b>	<b>16.0</b>	<b>18.6</b>

This table indicates tahsilwise decadal variation for both the rural and urban areas of the district. It is seen from the table that an overall 14 percent decadal growth has been recorded in the district. The growth rate in rural areas of the district during the decade 2001-2011 works out to 10.4 percent, while for urban areas it is 32.9 percent. Among the tahsils Kareli has registered the highest decadal growth rate of 15.7 percent. The growth rate in rural area is highest in Gadarwara tahsil it is 13.8 percent for rural and it is 52 percent in Kareli urban area. The percentage of urban population to total population of the district is 18.6 percent in 2011 and 16 percent in 2001.

**TABLE 2: NUMBER AND PERCENTAGE OF INHABITED VILLAGES IN SPECIFIED POPULATION SIZE RANGES WITH THE RELATED POPULATION, 2011 (RURAL)**

Sr. No.	C.D. Block	Total number of inhabited villages	Total rural population			Number and percentage of villages	Population less than 200	
			Persons	Males	Females		Males	Females
1	2	3	4	5	6	7	8	9
1	0216-Gotegaon	244	168,055	87,353	80,702	53 ( 22 %)	2,422	2,248
2	0217-Chawarpatha	202	163,532	85,247	78,285	31 ( 15 %)	1,373	1,310
3	0218-Babai (Chichli)	145	150,161	78,135	72,026	16 ( 11 %)	1,008	977
4	0219-Narsimhapur	200	152,587	78,894	73,693	18 ( 9 %)	1,258	1,128
5	0220-Kareli	139	122,088	63,411	58,677	28 ( 20 %)	1,398	1,293

TABLE 2: NUMBER AND PERCENTAGE OF INHABITED VILLAGES IN SPECIFIED POPULATION SIZE RANGES WITH THE RELATED POPULATION, 2011 (RURAL)

Sr. No.	C.D. Block	Total number of inhabited villages	Total rural population			Number and percentage of villages	Population less than 200	
			Persons	Males	Females		Males	Females
1	2	3	4	5	6	7	8	9
6	0221-Saikheda (Gadarwara)	105	131,891	69,659	62,232	5 ( 5 %)	299	250
<b>Total</b>		<b>1,035</b>	<b>888,314</b>	<b>462,699</b>	<b>425,615</b>	<b>151 ( 15 %)</b>	<b>7,758</b>	<b>7,206</b>

Sr. No.	C.D. Block	Number and percentage of village	Population 200 - 499		Number and percentage of village	Population 500 - 999		Number and percentage of village	Population 1000 - 1999	
			Males	Females		Males	Females		Males	Females
1	2	10	11	12	13	14	15	16	17	18
1	0216-Gotegaon	80 ( 33 %)	13,810	12,724	68 ( 28 %)	25,898	24,270	29 ( 12 %)	22,086	20,437
2	0217-Chawarpatha	58 ( 29 %)	10,640	9,820	56 ( 28 %)	20,207	18,645	43 ( 21 %)	30,871	28,355
3	0218-Babai (Chichli)	29 ( 20 %)	5,516	5,221	47 ( 32 %)	16,832	15,600	35 ( 24 %)	25,656	23,542
4	0219-Narsimhapur	55 ( 28 %)	9,788	9,540	85 ( 42 %)	30,895	29,144	31 ( 16 %)	22,464	20,642
5	0220-Kareli	29 ( 21 %)	5,546	5,119	34 ( 24 %)	13,405	12,577	37 ( 27 %)	26,132	24,310
6	0221-Saikheda (Gadarwara)	13 ( 12 %)	2,787	2,419	36 ( 34 %)	14,290	12,630	36 ( 34 %)	26,633	23,760
<b>Total</b>		<b>264 ( 26 %)</b>	<b>48,087</b>	<b>44,843</b>	<b>326 ( 31 %)</b>	<b>121,527</b>	<b>112,866</b>	<b>211 ( 20 %)</b>	<b>153,842</b>	<b>141,046</b>

Sr. No.	C.D. Block	Number and percentage of village	Population 2000 - 4999		Number and percentage of village	Population 5000 - 9999		Number and percentage of village	Population 10000 and above	
			Males	Females		Males	Females		Males	Females
1	2	19	20	21	22	23	24	25	26	27
1	0216-Gotegaon	13 ( 5 %)	19,330	17,701	1 ( 0 %)	3,807	3,322	0 ( 0 %)	0	0
2	0217-Chawarpatha	12 ( 6 %)	16,637	15,033	2 ( 1 %)	5,519	5,122	0 ( 0 %)	0	0
3	0218-Babai (Chichli)	17 ( 12 %)	24,969	22,832	1 ( 1 %)	4,154	3,854	0 ( 0 %)	0	0
4	0219-Narsimhapur	11 ( 6 %)	14,489	13,239	0 ( 0 %)	0	0	0 ( 0 %)	0	0
5	0220-Kareli	10 ( 7 %)	14,006	12,643	1 ( 1 %)	2,924	2,735	0 ( 0 %)	0	0
6	0221-Saikheda (Gadarwara)	13 ( 12 %)	17,920	16,183	2 ( 2 %)	7,730	6,990	0 ( 0 %)	0	0
<b>Total</b>		<b>76 ( 7 %)</b>	<b>107,351</b>	<b>97,631</b>	<b>7 ( 1 %)</b>	<b>24,134</b>	<b>22,023</b>	<b>0 ( 0 %)</b>	<b>0</b>	<b>0</b>

Table-2 gives C.D. blockwise population, number and percentage of villages falling in each range of population size of villages and number of males and females in each population range at C.D. block level in the district. Out of the 1035 inhabited villages 151 (15 percent) are small size villages with population below 200 persons. In the size class of 200-499 persons, there are 264 villages having 26 percent villages of the district while in size class of 500-999 population there are 326 villages constituting 31 percent of total villages 211 villages (20 percent) are in size class of 1000-1999 and 76 villages (7 percent) are in size class of 2000-4999. There are 7 villages (1 percent) in the size class of 5000-9999 and Zero villages falls in the size class of population 10,000 and above.

**TABLE 3: NEW TOWNS, DE-NOTIFIED, DECLASSIFIED AND MERGED TOWN IN 2011 CENSUS**

(a)	<b>New</b>	
	(i) Statutory town	1. Tendukheda NP
	(ii) Census town	1. Rosera CT 2. Barman Kalan CT
(b)	<b>Denotified</b>	
	(i) Statutory towns of 2001 census denotified and also did not satisfy the criteria to be treated as census towns.	Nil
	(ii) Statutory towns of 2001 census denotified but identified as census towns based on demographic and economic criteria.	Nil
	(iii) Census towns of 2001 census are notified as statutory town in 2011 census.	Nil
(c)	<b>Declassified</b>	Nil
(d)	<b>Wholly merged with other town(s).</b>	Nil

\*Declassified means the census towns of 2001 census which failed to satisfy the demographic and economic criteria.

One new statutory town and two Census Town were formed in Census 2011 and no town has been denotified, declassified and wholly merged with other town in the district in 2011 Census.

**TABLE 4: SEX RATIO OF THE STATE AND DISTRICT, 1901-2011**

Census Year	State			District		
	Total	Rural	Urban	Total	Rural	Urban
1	2	3	4	5	6	7
Narsimhapur						
1901	0	0	930	1,040	1,043	997
1911	967	973	903	1,013	1,015	985
1921	949	959	863	990	997	904
1931	947	957	862	992	997	929
1941	946	957	869	972	978	920
1951	945	953	902	969	975	921
1961	932	947	860	952	961	890
1971	920	934	864	926	931	889
1981	921	934	878	930	935	898
1991	912	921	887	913	915	897
2001	919	927	898	909	910	904
2011	931	936	918	920	920	918

Note :- Sex ratio has been defined here as the number of females per 1000 males

As per 2011 census, sex ratio of 920 females per 1000 males has been recorded in the district against the state average of 931. The sex ratio of the district had been significantly higher in 1911 to 1991 over the state average figures. The lowest sex ratio of 909 females per 1000 males was recorded in the district in Census 2001. Now in 2011 census sex ratio increase 11 point and recorded 920 in the district.

TABLE 5: SEX RATIO BY TAHSILS, 2011

Sr.No.	Name of Tahsil	Sex ratio		
		Total	Rural	Urban
1	2	3	4	5
1	03634-Gotegaon	925	924	933
2	03635-Gadarwara	910	911	907
3	03636-Narsimhapur	930	934	921
4	03637-Kareli	924	925	919
5	03638-Tendukheda	918	918	921
<b>District: 452-Narsimhapur</b>		<b>920</b>	<b>920</b>	<b>918</b>

Table 5 gives the tahsilwise sex ratio of rural and urban population of census 2011. It is observed that the sex ratio for the rural area works out to 920 whereas it is 918 for the urban area. The sex ratio in rural area is highest 934 in Narsimhapur tahsil whereas in urban area it is highest 933 in Gotegaon tahsil. The sex ratio of the district is 920 females per 1000 males.

TABLE 6: SEX RATIO BY CD BLOCKS, 2011

Sr. No	Name of CD block	Sex ratio
1	2	3
1	0216-Gotegaon	924
2	0217-Chawarpatha	918
3	0218-Babai (Chichli)	922
4	0219-Narsimhapur	934
5	0220-Kareli	925
6	0221-Saikheda(Gadarwara)	893
<b>Total</b>		<b>920</b>

The table 6 gives the CD blockwise sex ratio for rural population of the district. The sex ratio in rural areas of the district comes to 920 females per 1000 males. Among the CD blocks the highest sex ratio of 934 is found in Narsimhapur CD block and the lowest of 893 is recorded in Saikheda (Gadarwara) CD block.

**TABLE 7: SEX RATIO OF RURAL POPULATION BY RANGES, 2011**

Range of sex ratio for villages	Number of inhabited villages	Percentage of villages in each range	Population 2011	Percentage distribution of population
1	2	3	4	5
Less than 700	15	1.45	1,409	0.16
700 - 749	8	0.77	1,533	0.17
750 - 799	25	2.42	6,327	0.71
800 - 849	78	7.54	44,136	4.97
850 - 899	232	22.42	249,651	28.10
900 - 949	337	32.56	371,874	41.86
950 - 999	176	17.00	148,174	16.68
1000 - 1099	127	12.27	57,748	6.50
1100+	37	3.57	7,462	0.84
<b>District: Narsimhapur (452)</b>	<b>1,035</b>	<b>100.00</b>	<b>888,314</b>	<b>100.00</b>
<b>Sex ratio District (Rural):920</b>				

Table 7 presents the distribution of villages by 9 ranges of sex ratio based on 2011 Census. The maximum number of villages i.e. 337 accounting for 32.56 percent of the total villages having largest population of 41.86 percent in the district fall in the sex ratio range of 900-949. It is followed by 232 villages constituting 22.42 percent of total villages in the range of 850-899. 176 villages constituting 16.68 percent population falling in the range of 950-999 and 127 villages constituting 12.27 percent of total villages having 6.50 percent distribution of population are fall in the range of 1000-1099. Lowest number of the inhabited villages that is 08 in the range of 700-749. There is 15 inhabited villages in the range less than 700 and 37 inhabited villages is in the range of 1100+.

**TABLE 8: SEX RATIO OF TOWNS, 2011**

Sr.No.	Name of Town	Urban status of town	Sex ratio
1	2	3	4
1	802365-Gotegaon (NP + OG)	(NP + OG)	933
2	802366-Gadarwara (M + OG)	(M + OG)	912
3	491055-Chichli (CT)	(CT)	885
4	802367-Narsimhapur (M + OG)	(M + OG)	921
5	491258-Rosera (CT)	(CT)	917
6	802368-Kareli (M)	(M)	920
7	491406-Barman Kalan (CT)	(CT)	918
8	802369-Tendukheda (NP)	(NP)	921
<b>Sex ratio (Urban) district:</b>			<b>918</b>

Table 8 gives the sex ratio of towns. The sex ratio in urban areas of the district comes to 918 females per 1000 males as a whole. Among the 8 towns of the district the sex ratio varies between 885 and 933. Chichli (C.T.) has the lowest sex ratio of 885 females.

TABLE 9: SEX RATIO OF POPULATION IN THE AGE GROUP 0-6 FOR TAHSILS, 2011

Sr.No.	Name of Tahsil	Total/ Rural/ Urban	Total population in 0-6 age group			Sex ratio for 0-6 age group
			Persons	Males	Females	
1	2	3	4	5	6	7
1	03634-Gotegaon	Total	24,633	12,996	11,637	895
		Rural	21,441	11,304	10,137	897
		Urban	3,192	1,692	1,500	887
2	03635-Gadarwara	Total	56,832	29,630	27,202	918
		Rural	50,129	26,018	24,111	927
		Urban	6,703	3,612	3,091	856
3	03636-Narsimhapur	Total	27,784	14,569	13,215	907
		Rural	20,899	10,907	9,992	916
		Urban	6,885	3,662	3,223	880
4	03637-Kareli	Total	20,623	10,689	9,934	929
		Rural	16,175	8,354	7,821	936
		Urban	4,448	2,335	2,113	905
5	03638-Tendukheda	Total	12,378	6,561	5,817	887
		Rural	10,717	5,717	5,000	875
		Urban	1,661	844	817	968
District: 452-Narsimhapur		<b>Total</b>	<b>142,250</b>	<b>74,445</b>	<b>67,805</b>	<b>911</b>
		<b>Rural</b>	<b>119,361</b>	<b>62,300</b>	<b>57,061</b>	<b>916</b>
		<b>Urban</b>	<b>22,889</b>	<b>12,145</b>	<b>10,744</b>	<b>885</b>

Table 9 presents population of age group 0-6 years and sex ratio for total, rural and urban areas in respect of each tahsil of the district. The total sex ratio in this age group works out to 911 females for every 1000 males in the district. The proportion of females in rural areas is higher than that of urban areas. The sex ratio in rural and urban areas comes to 916 and 885 respectively.

TABLE 10: SEX RATIO OF POPULATION IN THE AGE GROUP 0-6 FOR C.D.BLOCKS, 2011

Sr.No.	Name of C.D.Block	Total population in 0-6 age group			Sex ratio for 0-6 age group
		Persons	Males	Females	
1	2	3	4	5	6
1	0216-Gotegaon	21,441	11,304	10,137	897
2	0217-Chawarpatha	21,389	11,218	10,171	907
3	0218-Babai (Chichli)	20,737	10,717	10,020	935
4	0219-Narsimhapur	20,899	10,907	9,992	916
5	0220-Kareli	16,175	8,354	7,821	936
6	0221-Saikheda(Gadarwara)	18,720	9,800	8,920	910
<b>Total</b>		<b>119,361</b>	<b>62,300</b>	<b>57,061</b>	<b>916</b>

Table 10 gives C.D.blockwise sex ratio of rural population in the age group of 0-6 year in the district. The sex ratio is 916 in the district (rural). The sex ratio of CD

Block varies between 897 and 936. It is highest in Kareli C.D.Block and lowest in Gotegaon CD Block.

**TABLE 11: SEX RATIO OF RURAL POPULATION IN THE AGE GROUP 0-6 BY RANGES, 2011**

Range of sex ratio for villages	Number of inhabited villages	Percentage distribution of villages	Population 2011	Percentage distribution of population
1	2	3	4	5
Less than 700	150	14	7,148	5.99
700 - 749	58	6	6,085	5.10
750 - 799	74	7	9,654	8.09
800 - 849	93	9	16,357	13.70
850 - 899	111	11	18,906	15.84
900 - 949	92	9	14,356	12.03
950 - 999	73	7	12,730	10.67
1000 - 1099	154	15	15,777	13.22
1100+	230	22	18,348	15.37
<b>District: Narsimhapur (452)</b>	<b>1,035</b>	<b>100.00</b>	<b>119,361</b>	<b>100.00</b>
<b>Sex ratio District (Rural):916</b>				

Table 11 shows the distribution of villages in 9 ranges of sex ratio of the population in the age group 0-6 year as well as percentage of villages, total population and percentage of population of this age group falling in each range of sex ratio in the district.

The maximum number of villages i.e. 230 (22 percent) having population 15.37 percent in the district (rural) fall in the sex ratio range of 1100+. It is followed by the sex ratio range of 1,000-1,099 which claims 154 villages (15 percent) and 13.22 percent population. Next to it 150 villages (14percent) and 5.99 percent population are in the range of less than 700. Minimum number of the villages i.e. 58 (6 percent) and 5.10 percent population fall in the range of 700-749.

**TABLE 12: SEX RATIO OF POPULATION IN THE AGE GROUP 0-6 OF TOWNS, 2011**

Sr. No.	Name of Town	Urban status of town	Total population in 0-6 age group			Sex ratio for 0-6 age group
			Persons	Males	Females	
1	2	3	4	5	6	7
1	802365-Gotegaon (NP + OG)	(NP + OG)	3,192	1,692	1,500	887
2	802366-Gadarwara (M + OG)	(M + OG)	5,427	2,935	2,492	849
3	491055-Chichli (CT)	(CT)	1,276	677	599	885
4	802367-Narsimhapur (M + OG)	(M + OG)	6,101	3,241	2,860	882
5	491258-Rosera (CT)	(CT)	784	421	363	862
6	802368-Kareli (M)	(M)	3,415	1,823	1,592	873
7	491406-Barman Kalan (CT)	(CT)	1,033	512	521	1,018
8	802369-Tendukheda (NP)	(NP)	1,661	844	817	968
<b>District (Urban): 452-Narsimhapur</b>			<b>22,889</b>	<b>12,145</b>	<b>10,744</b>	<b>885</b>

This table presents the sex ratio of UA/towns for population in the age group 0-6 years within the district. The sex ratio of the district (urban) as a whole is 885. Barman Kalan (CT) has the highest sex ratio i.e. 1,018 and Rosera (CT) has the lowest sex ratio of 862 females per 1,000 males.

**TABLE 13: NUMBER AND PERCENTAGE OF SCHEDULED CASTES AND SCHEDULED TRIBES POPULATION IN TAHSILS, 2011**

Sr. No.	Name of Tahsils	Total/Rural/Urban	Total population	Total Scheduled Castes population	Total Scheduled Tribes population	Percentage of Scheduled Castes population to total population	Percentage of Scheduled Tribes population to total population
1	2	3	4	5	6	7	8
1	03634-Gotegaon	Total	196,129	39,684	35,822	20.23	18.26
		Rural	168,055	33,548	33,569	19.96	19.98
		Urban	28,074	6,136	2,253	21.86	8.03
2	03635-Gadarwara	Total	421,323	71,130	39,606	16.88	9.4
		Rural	363,742	62,604	37,835	17.21	10.4
		Urban	57,581	8,526	1,771	14.81	3.08
3	03636-Narsimhapur	Total	219,323	35,786	38,418	16.32	17.52
		Rural	152,587	27,205	35,265	17.83	23.11
		Urban	66,736	8,581	3,153	12.86	4.72
4	03637-Kareli	Total	160,160	24,273	20,950	15.16	13.08
		Rural	122,088	18,864	18,386	15.45	15.06
		Urban	38,072	5,409	2,564	14.21	6.73
5	03638-Tendukheda	Total	94,919	13,282	11,083	13.99	11.68
		Rural	81,842	11,568	10,001	14.13	12.22
		Urban	13,077	1,714	1,082	13.11	8.27
<b>452- Narsimhapur</b>		<b>Total</b>	<b>1,091,854</b>	<b>184,155</b>	<b>145,879</b>	<b>16.87</b>	<b>13.36</b>
		<b>Rural</b>	<b>888,314</b>	<b>153,789</b>	<b>135,056</b>	<b>17.31</b>	<b>15.2</b>
		<b>Urban</b>	<b>203,540</b>	<b>30,366</b>	<b>10,823</b>	<b>14.92</b>	<b>5.32</b>

This table depicts the distribution of scheduled castes and scheduled tribes population as well as the percentage to total population at tahsil level in rural and urban areas of the district. Of the 1091854 total population of the district 16.87 percent belong to the scheduled castes and 13.36 percent to scheduled tribes. The percentage of scheduled castes population constitutes 17.31 percent in rural population and 14.92 percent in urban population of the district. The highest percentage of scheduled castes population is recorded in Gotegaon tahsil (20.23), while lowest found in Tendukheda tahsil (13.99). The proportion of scheduled tribes population is 15.2 and 5.32 percent in rural and urban areas respectively. Scheduled tribes population in the district is mainly concentrated in Gotegaon tahsil (18.26) and the lowest scheduled tribes population is recorded in Gadarwara tahsil (9.4 percent).



**TABLE 14: NUMBER AND PERCENTAGE OF SCHEDULED CASTES AND SCHEDULED TRIBES POPULATION IN C.D.BLOCKS, 2011**

Sr. No.	Name of C.D.Block	Total population	Total Scheduled Castes population	Total Scheduled Tribes population	Percentage of Scheduled Castes population to total population	Percentage of Scheduled Tribes population to total population
1	2	3	4	5	6	7
1	0216-Gotegaon	168,055	33,548	33,569	19.96	19.98
2	0217-Chawarpatha	163,532	27,006	16,830	16.51	10.29
3	0218-Babai (Chichli)	150,161	25,823	23,590	17.2	15.71
4	0219-Narsimhapur	152,587	27,205	35,265	17.83	23.11
5	0220-Kareli	122,088	18,864	18,386	15.45	15.06
6	0221-Saikheda(Gadarwara)	131,891	21,343	7,416	16.18	5.62
<b>Total</b>		<b>888,314</b>	<b>153,789</b>	<b>135,056</b>	<b>17.31</b>	<b>15.2</b>

Table 14 shows distribution of scheduled castes and scheduled tribes population in each CD block of the district. 17.31 percent of rural population of the district belong to scheduled castes and 15.2 percent to scheduled tribes. Scheduled castes population is highest (19.96 percent) in Gotegaon CD block, whereas it is lowest (15.45 percent) in Kareli CD block. Scheduled tribes population is highest (23.11 percent) in Narsimhapur CD block and it is lowest (5.62 percent) in Saikheda (Gadarwara) CD block.

**TABLE 15: PROPORTION OF SCHEDULED CASTES POPULATION TO TOTAL POPULATION IN VILLAGES, 2011**

Percentage range of Scheduled Castes population to total population	Number of villages	Percentage	Scheduled Castes population	Percentage
1	2	3	4	5
NIL	112	10.82	0	0.00
Less than 5	149	14.40	2,395	1.56
5 - 10	168	16.23	10,664	6.93
11 - 20	303	29.28	53,834	35.01
21 - 30	168	16.23	47,464	30.86
31 - 40	78	7.54	24,733	16.08
41 - 50	29	2.80	9,932	6.46
51 - 75	22	2.13	4,135	2.69
76 and above	6	0.58	632	0.41
<b>District: Narsimhapur(452)</b>	<b>1,035</b>	<b>100.00</b>	<b>153,789</b>	<b>100.00</b>

Table 15 reflects the number of villages according to the proportion of scheduled castes population to their total populations in different ranges of population at district level. 112 villages accounting for 10.82 percent of total 1035 inhabited villages in the district do not have any scheduled castes population. The proportion of scheduled castes population is less than 5 percent in 149 villages (14.40 percent). In 168 villages it varies between 5-10 percent while the next range of 11-20 percent accounts for 303 villages. The range of 21-30 and 31-40 percent contains 168 and 78 villages respectively. There are 29 villages in the range of 41-50 and 22 villages in the range of 51-75. There are only 6 villages in the range of 76 and above.

TABLE 16: PROPORTION OF SCHEDULED TRIBES POPULATION TO TOTAL POPULATION IN VILLAGES, 2011

Percentage range of Scheduled Tribes population to total population	Number of villages	Percentage	Scheduled Tribes population	Percentage
1	2	3	4	5
NIL	155	14.98	0	0.00
Less than 5	242	23.38	6,342	4.70
5 - 10	162	15.65	13,501	10.00
11 - 20	142	13.72	20,839	15.43
21 - 30	64	6.18	10,480	7.76
31 - 40	53	5.12	13,738	10.17
41 - 50	33	3.19	8,115	6.01
51 - 75	76	7.34	26,793	19.84
76 and above	108	10.43	35,248	<b>26.10</b>
<b>District: Narsimhapur(452)</b>	<b>1,035</b>	<b>100.00</b>	<b>135,056</b>	<b>100.00</b>

Table 16 reflects the number of villages according to the proportion of scheduled tribes population to their total population in different ranges of population at district level. 155 villages accounting for 14.98% of total 1035 inhabited villages in the district do not have any scheduled tribes population. The proportion of scheduled tribes population is less than 5 percent in 242 villages (23.38 percent). In 162 villages it varies between 5-10 percent while the next range of 11-20 account for 142 villages. The range of 21-30 and 31-40 percent contains 64 and 53 villages respectively. There are 33 villages in the range of 41-50 and 76 villages in the range of 51-75. 108 villages are such where the proportion of scheduled tribes is 76 and above.

TABLE 17: NUMBER AND PERCENTAGE OF SCHEDULED CASTES AND SCHEDULED TRIBES POPULATION IN TOWNS, 2011

Sr. No.	Name of town	Total population	Total Scheduled Castes population	Total Scheduled Tribes population	Percentage of Scheduled Castes population to total population	Percentage of Scheduled Tribes population to total population
1	2	3	4	5	6	7
1	802365-Gotegaon (NP + OG)	28,074	6,136	2,253	21.86	8.03
2	802366-Gadarwara (M + OG)	47,604	7,002	1,179	14.71	2.48
3	491055-Chichli (CT)	9,977	1,524	592	15.28	5.93
4	802367-Narsimhapur (M + OG)	59,966	7,334	2,574	12.23	4.29
5	491258-Rosera (CT)	6,770	1,247	579	18.42	8.55
6	802368-Kareli (M)	29,929	4,591	2,345	15.34	7.84
7	491406-Barman Kalan (CT)	8,143	818	219	10.05	2.69
8	802369-Tendukheda (NP)	13,077	1,714	1,082	13.11	8.27
<b>District (Urban) : 452-Narsimhapur</b>		<b>203,540</b>	<b>30,366</b>	<b>10,823</b>	<b>14.92</b>	<b>5.32</b>

Table 17 shows number and percentage of scheduled castes and scheduled tribes in town of the district. Out of the 8 towns the highest proportion (21.86 percent) of scheduled castes is found in Gotegaon (NP+OG) and lowest proportion (10.05

percent) in Barmankalan (CT) for scheduled tribes the highest proportion (8.55 percent) is found in Rosera (CT).

**TABLE 18: SEX RATIO AMONG SCHEDULED CASTES AND SCHEDULED TRIBES IN (RURAL) C.D.BLOCKS, 2011**

Sr.No.	Name of C.D.Block	Scheduled Castes sex ratio	Scheduled Tribes sex ratio
1	2	3	4
1	0216-Gotegaon	910	971
2	0217-Chawarpatha	917	959
3	0218-Babai (Chichli)	916	981
4	0219-Narsimhapur	910	972
5	0220-Kareli	932	962
6	0221-Saikheda(Gadarwara)	908	955
<b>Total</b>		<b>914</b>	<b>969</b>

Table 18 indicates sex ratio among scheduled castes and scheduled tribes in each CD block of the district. The scheduled castes sex ratio is 914 for district (rural). Among the CD block, the highest sex ratio of 932 is found in Kareli CD block and lowest of 908 is recorded in Saikheda (Gadarwara).

Sex ratio of scheduled tribes population in Narsimhapur district rural is 969. Among the CD block, the highest sex ratio of 981 is found in Babai (Chichli) CD block and lowest of 955 is recorded in Saikheda (Gadarwara) CD block.

**TABLE 19: SEX RATIO AMONG SCHEDULED CASTES AND SCHEDULED TRIBES IN TOWNS, 2011**

Sr. No.	Name of Town	Scheduled Castes sex ratio	Scheduled Tribes sex ratio
1	2	3	4
1	802365-Gotegaon (NP + OG)	939	980
2	802366-Gadarwara (M + OG)	906	933
3	491055-Chichli (CT)	915	891
4	802367-Narsimhapur (M + OG)	924	938
5	491258-Rosera (CT)	970	924
6	802368-Kareli (M)	937	979
7	491406-Barman Kalan (CT)	902	1,066
8	802369-Tendukheda (NP)	970	898
<b>District (Urban): 452-Narsimhapur</b>		<b>928</b>	<b>950</b>

Table 19 shows the sex ratio among scheduled castes and scheduled tribes in towns for Census 2011. For the district urban sex ratio of scheduled tribes (950) is higher than scheduled castes that is 928.

Among 8 towns of the district, there is no sex ratio above parity in case of scheduled castes as well as of scheduled tribes. In scheduled castes the lowest sex ratio is being 902 in Barman Kalan (CT) but for scheduled tribes sex ratio is highest in Barman Kalan (CT) that is 1066 and lowest being 891 in Chichli (CT).

TABLE 20: NUMBER AND PERCENTAGE OF LITERATES AND ILLITERATES BY SEX IN TAHSILS, 2011

Sr. No.	Name of Tahsil	Total/Rural/Urban	Number of literates and illiterates						Percentage of literates			Gap in male-female literacy rate
			Number of literates			Number of illiterates			Persons	Males	Females	
			Persons	Males	Females	Persons	Males	Females				
1	2	3	4	5	6	7	8	9	10	11	12	13
1	03634-Goteगाon	Total	134,289	76,742	57,547	61,840	25,138	36,702	78.3	86.34	69.66	16.68
		Rural	112,491	64,847	47,644	55,564	22,506	33,058	76.73	85.27	67.52	17.75
		Urban	21,798	11,895	9,903	6,276	2,632	3,644	87.61	92.68	82.2	10.48
2	03635-Gadarwara	Total	263,927	154,162	109,765	157,396	66,402	90,994	72.41	80.74	63.24	17.5
		Rural	220,929	130,355	90,574	142,813	60,011	82,802	70.45	79.32	60.68	18.64
		Urban	42,998	23,807	19,191	14,583	6,391	8,192	84.51	89.55	79	10.55
3	03636-Narsimhapur	Total	152,051	85,905	66,146	67,272	27,729	39,543	79.38	86.72	71.53	15.19
		Rural	98,381	56,964	41,417	54,206	21,930	32,276	74.71	83.79	65.02	18.77
		Urban	53,670	28,941	24,729	13,066	5,799	7,267	89.67	93.12	85.95	7.17
4	03637-Kareli	Total	108,376	61,604	46,772	51,784	21,645	30,139	77.67	84.9	69.83	15.07
		Rural	79,613	45,800	33,813	42,475	17,611	24,864	75.17	83.19	66.49	16.7
		Urban	28,763	15,804	12,959	9,309	4,034	5,275	85.54	90.29	80.39	9.9
5	03638-Tendukheda	Total	60,142	35,078	25,064	34,777	14,405	20,372	72.86	81.72	63.26	18.46
		Rural	50,673	29,768	20,905	31,169	12,907	18,262	71.24	80.55	61.18	19.37
		Urban	9,469	5,310	4,159	3,608	1,498	2,110	82.94	89.03	76.28	12.75
District: Narsimhapur-452	Total	718,785	413,491	305,294	373,069	155,319	217,750	75.69	83.64	67.06	16.58	
	Rural	562,087	327,734	234,353	326,227	134,965	191,262	73.1	81.85	63.59	18.26	
	Urban	156,698	85,757	70,941	46,842	20,354	26,488	86.74	91.26	81.84	9.42	

District and tahsilwise literacy rates besides the number of literates and illiterates for total, rural and urban areas are given in table 20. The literacy rates are worked out by excluding population of 0-6 years. As per 2011 Census, the proportion of literates to total population excluding 0-6 years comes to 75.69 percent in the district. This proportion in rural areas is 73.1 percent and 86.74 percent in urban areas. In the district the literacy rate of males 83.64 percent is much higher than that of females which is 67.06 percent.

Among the tahsils, Narsimhapur tahsil top with 79.38 percent literates and the lowest literacy rate 72.41 percent recorded for Gadawara tahsil.

TABLE 21: NUMBER AND PERCENTAGE OF LITERATES AND ILLITERATES BY SEX IN C.D.BLOCKS, 2011

Sr. No.	Name of C.D. Block	Number of literates and illiterates						Percentage of literates			Gap in male-female literacy rate
		Number of literates			Number of illiterates			Persons	Males	Females	
		Persons	Males	Females	Persons	Males	Females				
1	2	3	4	5	6	7	8	9	10	11	12
1	0216-Goteगाon	112,491	64,847	47,644	55,564	22,506	33,058	76.73	85.27	67.52	17.75
2	0217-Chawarpatha	104,847	61,150	43,697	58,685	24,097	34,588	73.76	82.6	64.15	18.45

**TABLE 21: NUMBER AND PERCENTAGE OF LITERATES AND ILLITERATES BY SEX IN C.D.BLOCKS, 2011**

Sr. No.	Name of C.D. Block	Number of literates and illiterates						Percentage of literates			Gap in male-female literacy rate
		Number of literates			Number of illiterates			Persons	Males	Females	
		Persons	Males	Females	Persons	Males	Females				
1	2	3	4	5	6	7	8	9	10	11	12
3	0218-Babai (Chichli)	88,351	51,859	36,492	61,810	26,276	35,534	68.26	76.92	58.85	18.07
4	0219-Narsimhapur	98,381	56,964	41,417	54,206	21,930	32,276	74.71	83.79	65.02	18.77
5	0220-Kareli	79,613	45,800	33,813	42,475	17,611	24,864	75.17	83.19	66.49	16.7
6	0221-Saikheda (Gadarwara)	78,404	47,114	31,290	53,487	22,545	30,942	69.28	78.71	58.69	20.02
<b>Total</b>		<b>562,087</b>	<b>327,734</b>	<b>234,353</b>	<b>326,227</b>	<b>134,965</b>	<b>191,262</b>	<b>73.10</b>	<b>81.85</b>	<b>63.59</b>	<b>18.26</b>

Table 21 reveals the number of literates, illiterates and the literacy rate in rural areas at CD block level in the district. 73.1 percent of the total rural population excluding the age group of 0-6 years are literates in the district. The corresponding proportion of male and female literates comes to 81.85 and 63.59 percent respectively. At CD block level Gotegaon CD block has the highest rural literacy rate of 76.73 percent while the lowest literacy rate of 68.26 percent is recorded for Babai (Chichli) CD block.

**TABLE 22: DISTRIBUTION OF VILLAGES BY LITERACY RATE RANGE, 2011**

Range of literacy rate for villages	Number of inhabited villages	Percentage distribution of villages	Population	Percentage distribution of population
1	2	3	4	5
0	0	0.00	0	0.00
1 - 10	0	0.00	0	0.00
11 - 20	1	0.10	42	0.00
21 - 30	5	0.48	664	0.07
31 - 40	10	0.97	2,409	0.27
41 - 50	33	3.19	14,109	1.59
51 - 60	107	10.34	73,594	8.28
61 - 70	272	26.28	224,347	25.26
71 - 80	386	37.29	390,650	43.98
81 - 90	187	18.07	170,505	19.19
91 - 99	27	2.61	11,933	1.34
100	7	0.68	61	0.01
<b>District: Narsimhapur(452)</b>	<b>1,035</b>	<b>100.00</b>	<b>888,314</b>	<b>100.00</b>
<b>Literacy rate for District: 73.10</b>				

Table 22 gives the distribution of villages by literacy ranges in the district. There are 07 villages having 100 percent literacy. Highest number of villages i.e. 386 villages fall in the literacy range of 71-80 percent. This accounts for 37.29 percent of total villages and 43.98 percent of the district population.

TABLE 23: NUMBER AND PERCENTAGE OF LITERATES AND ILLITERATES BY SEX IN TOWNS, 2011

Sr. No.	Name of Town	Number of literates and illiterates						Percentage of literates			Gap in male-female literacy rate
		Number of literates			Number of illiterates			Persons	Males	Females	
		Persons	Males	Females	Persons	Males	Females				
1	2	3	4	5	6	7	8	9	10	11	12
1	802365-Gotegaon (NP + OG)	21,798	11,895	9,903	6,276	2,632	3,644	87.61	92.68	82.2	10.48
2	802366-Gadarwara (M + OG)	35,936	19,799	16,137	11,668	5,105	6,563	85.2	90.12	79.85	10.27
3	491055-Chichli (CT)	7,062	4,008	3,054	2,915	1,286	1,629	81.16	86.81	74.78	12.03
4	802367-Narsimhapur (M + OG)	48,310	26,027	22,283	11,656	5,182	6,474	89.69	93.06	86.04	7.02
5	491258-Rosera (CT)	5,360	2,914	2,446	1,410	617	793	89.54	93.7	85.05	8.65
6	802368-Kareli (M)	22,877	12,475	10,402	7,052	3,117	3,935	86.28	90.6	81.62	8.98
7	491406-Barman Kalan (CT)	5,886	3,329	2,557	2,257	917	1,340	82.78	89.15	75.74	13.41
8	802369-Tendukheda (NP)	9,469	5,310	4,159	3,608	1,498	2,110	82.94	89.03	76.28	12.75
<b>District (Urban): Narsimhapur(452)</b>		<b>156,698</b>	<b>85,757</b>	<b>70,941</b>	<b>46,842</b>	<b>20,354</b>	<b>26,488</b>	<b>86.74</b>	<b>91.26</b>	<b>81.84</b>	<b>9.42</b>

Table 23 presents the number and rate of literates and illiterates by sex in towns of the district. It is seen that the highest literacy rate of 89.69 percent is recorded in Narsimhapur (M+OG) whereas the lowest literacy that is 81.16 percent recorded in Chichli (CT). Sex wise highest rate of literacy is deserved in Rosera (CT) that is 93.7 percent for males and it is lowest 86.81 percent in Chichli (CT). Gap in the male female literacy rate is maximum in Barman Kalan (CT) that is 13.41 percent. The total literacy rate of the district (urban) comes to 86.74 percent. It is 91.26 percent for males and 81.84 percent for females.

TABLE 24: NUMBER AND PERCENTAGE OF SCHEDULED CASTES LITERATES AND ILLITERATES BY SEX IN C.D.BLOCKS, 2011

Sr. No.	Name of C.D. Block	Number of literates and illiterates						Percentage of literates			Gap in male-female literacy rate
		Number of literates			Number of illiterates			Persons	Males	Females	
		Persons	Males	Females	Persons	Males	Females				
1	2	3	4	5	6	7	8	9	10	11	12
1	0216-Gotegaon	21,383	12,671	8,712	12,165	4,897	7,268	73.59	83.33	62.91	20.42
2	0217-Chawarpatha	16,134	9,588	6,546	10,872	4,502	6,370	70.02	79.81	59.36	20.45
3	0218-Babai (Chichli)	13,860	8,351	5,509	11,963	5,130	6,833	63.33	73.01	52.74	20.27
4	0219-Narsimhapur	17,514	10,321	7,193	9,691	3,920	5,771	74.8	84.28	64.4	19.88

**TABLE 24: NUMBER AND PERCENTAGE OF SCHEDULED CASTES LITERATES AND ILLITERATES BY SEX IN C.D.BLOCKS, 2011**

Sr. No.	Name of C.D. Block	Number of literates and illiterates						Percentage of literates			Gap in male-female literacy rate
		Number of literates			Number of illiterates			Persons	Males	Females	
		Persons	Males	Females	Persons	Males	Females				
1	2	3	4	5	6	7	8	9	10	11	12
5	0220-Kareli	11,896	6,921	4,975	6,968	2,845	4,123	73.52	82.51	63.85	18.66
6	0221-Saikheda (Gadarwara)	11,255	6,746	4,509	10,088	4,438	5,650	62.6	71.8	52.52	19.28
<b>Total</b>		<b>92,042</b>	<b>54,598</b>	<b>37,444</b>	<b>61,747</b>	<b>25,732</b>	<b>36,015</b>	<b>69.96</b>	<b>79.49</b>	<b>59.56</b>	<b>19.93</b>

Table 24 presents the CD blockwise number and rate of scheduled castes, literates and illiterates by sex. It is seen that literacy rate of scheduled caste population of the district is 69.96 percent. It is highest on 74.8 percent in Narsimhapur CD block and lowest 62.6 percent in Saikheda (Gadarwara) CD block. The gap in male to female literacy rate is 19.93 percent.

**TABLE 25: DISTRIBUTION OF VILLAGES BY LITERACY RATE RANGE FOR SCHEDULED CASTES POPULATION, 2011**

Range of literacy rate for villages	Number of inhabited villages	Percentage distribution of villages	Scheduled Castes Population	Percentage distribution of population
1	2	3	4	5
0	2	0.22	7	0.00
1 - 10	0	0.00	0	0.00
11 - 20	1	0.11	8	0.01
21 - 30	2	0.22	13	0.01
31 - 40	12	1.30	716	0.47
41 - 50	38	4.12	6,077	3.95
51 - 60	120	13.00	23,346	15.18
61 - 70	242	26.22	46,444	30.20
71 - 80	315	34.13	53,473	34.77
81 - 90	144	15.60	21,559	14.02
91 - 99	19	2.06	1,862	1.21
100	28	3.03	284	0.18
<b>Total</b>	<b>923</b>	<b>100.00</b>	<b>153,789</b>	<b>100.00</b>
<b>District Scheduled castes Literacy rate : 69.96</b>				

Table 25 presents the distribution of villages by range of literacy rate for scheduled castes population. It may be noted that literacy rate is work out after excluding population in age group 0-6 from the total scheduled castes population. The overall literacy rate of scheduled castes population for the district (rural) works out to 69.96 percent. Highest number of villages i.e. 315 villages fall in literacy rate range 71-80. Next 242 villages fall in the literacy range 61-70. There are 28 villages, which have 100 percent literacy rate of scheduled castes population. There is no village fall in the literacy range of 1-10. 2 villages are such where literacy rate of scheduled castes population is zero percent.

TABLE 26: NUMBER AND PERCENTAGE OF SCHEDULED CASTES LITERATES AND ILLITERATES BY SEX IN TOWNS, 2011

Sr. No.	Name of Town	Number of literates and illiterates						Percentage of literates			Gap in male-female literacy rate
		Number of literates			Number of illiterates			Persons	Males	Females	
		Persons	Males	Females	Persons	Males	Females				
1	2	3	4	5	6	7	8	9	10	11	12
1	802365-Gotegaon (NP + OG)	4,321	2,447	1,874	1,815	717	1,098	81.13	89.18	72.58	16.6
2	802366-Gadarwara (M + OG)	4,682	2,730	1,952	2,320	944	1,376	76.67	85.74	66.78	18.96
3	491055-Chichli (CT)	1,010	597	413	514	199	315	77.16	87.41	65.97	21.44
4	802367-Narsimhapur (M + OG)	5,505	3,054	2,451	1,829	758	1,071	84.95	90.84	78.61	12.23
5	491258-Rosera (CT)	923	504	419	324	129	195	85.86	91.8	79.66	12.14
6	802368-Kareli (M)	3,106	1,737	1,369	1,485	633	852	77.63	84.86	70.06	14.8
7	491406-Barman Kalan (CT)	513	305	208	305	125	180	71.95	82.88	60.29	22.59
8	802369-Tendukheda (NP)	1,132	640	492	582	230	352	77.96	85.33	70.09	15.24
<b>District: Narsimhapur (452)</b>		<b>21,192</b>	<b>12,014</b>	<b>9,178</b>	<b>9,174</b>	<b>3,735</b>	<b>5,439</b>	<b>80.08</b>	<b>87.78</b>	<b>71.84</b>	<b>15.94</b>

This table depicts the number and percentage of Scheduled Castes literates and illiterates by sex in the towns of the district. The total literacy rate of Scheduled Castes population of the district (urban) is 80.08 percent. It is 87.78 percent for males and 71.84 percent for females. Among the towns, Rosera(CT) has registered highest literacy rate for total (85.86 percent), males (91.8 percent) and females (79.66 percent) respectively, while lowest literacy rate for total (71.95percent), males (82.88 percent) and females (60.29 percent) has been recorded in Barman Kalan(CT). At the district level, the gap between male-female literacy rate is 15.94 percent.

TABLE 27: NUMBER AND PERCENTAGE OF SCHEDULED TRIBES LITERATES AND ILLITERATES BY SEX IN C.D.BLOCKS, 2011

Sr. No.	Name of C.D. Block	Number of literates and illiterates						Percentage of literates			Gap in male-female literacy rate
		Number of literates			Number of illiterates			Persons	Males	Females	
		Persons	Males	Females	Persons	Males	Females				
1	2	3	4	5	6	7	8	9	10	11	12
1	0216-Gotegaon	19,259	11,195	8,064	14,310	5,836	8,474	67.02	76.7	57.03	19.67
2	0217-Chawarpatha	8,776	5,127	3,649	8,054	3,466	4,588	61.47	70.55	52.06	18.49
3	0218-Babai (Chichli)	10,805	6,354	4,451	12,785	5,555	7,230	54.53	63.4	45.45	17.95
4	0219-Narsimhapur	19,739	11,551	8,188	15,526	6,328	9,198	66.29	77	55.42	21.58
5	0220-Kareli	9,710	5,747	3,963	8,676	3,623	5,053	62.37	72.24	52.05	20.19
6	0221-Saikheda(Gadarwara)	3,729	2,190	1,539	3,687	1,604	2,083	59.71	68.42	50.56	17.86
<b>Total</b>		<b>72,018</b>	<b>42,164</b>	<b>29,854</b>	<b>63,038</b>	<b>26,412</b>	<b>36,626</b>	<b>62.94</b>	<b>72.64</b>	<b>52.96</b>	<b>19.68</b>



This table presents CD Blockwise number and percentage of Scheduled Tribes literates, illiterates by sex in the district. The literacy rate of Scheduled Tribes population of the district (rural) is 62.94 percent. It is 72.64 percent for males and 52.96 percent for females. The gap between male and female literacy rates is 19.68 percent in the district.

**TABLE 28: DISTRIBUTION OF VILLAGES BY LITERACY RATE RANGE FOR SCHEDULED TRIBES POPULATION, 2011**

Range of literacy rate for villages	Number of inhabited villages	Percentage distribution of villages	Scheduled Tribes Population	Percentage distribution of population
1	2	3	4	5
0	24	2.73	47	0.03
1 - 10	0	0.00	0	0.00
11 - 20	5	0.57	85	0.06
21 - 30	12	1.36	260	0.19
31 - 40	45	5.11	3,780	2.80
41 - 50	97	11.02	14,141	10.47
51 - 60	191	21.70	33,729	24.97
61 - 70	261	29.66	51,442	38.09
71 - 80	147	16.70	22,906	16.96
81 - 90	61	6.93	7,596	5.62
91 - 99	15	1.70	939	0.70
100	22	2.50	131	0.10
<b>District: Narsimhapur(452)</b>	<b>880</b>	<b>100.00</b>	<b>135,056</b>	<b>100.00</b>
<b>Literacy rate for District:62.94</b>				

This table shows distribution of villages by literacy rate range for Scheduled Tribes population of the district. The literacy rate of Scheduled Tribes population of the district (rural) is 62.94 percent. Highest number of 261 villages come under the literacy rate range of 61-70 percent constituting 29.66 percent of villages having 38.09 percent of total Scheduled Tribes population. There are 24 villages fall in the literacy range of zero percent whereas 22 villages have 100 percent literacy rate of Scheduled Tribes population.

TABLE 29: NUMBER AND PERCENTAGE OF SCHEDULED TRIBES LITERATES AND ILLITERATES BY SEX IN TOWNS, 2011

Sr. No.	Name of Town	Number of literates and illiterates						Percentage of literates			Gap in male-female literacy rate
		Number of literates			Number of illiterates			Persons	Males	Females	
		Persons	Males	Females	Persons	Males	Females				
1	2	3	4	5	6	7	8	9	10	11	12
1	802365-Gotegaon (NP + OG)	1,532	864	668	721	274	447	77.45	86.49	68.23	18.26
2	802366-Gadarwara (M + OG)	746	423	323	433	187	246	72.57	78.33	66.19	12.14
3	491055-Chichli (CT)	335	197	138	257	116	141	64.67	71.38	57.02	14.36
4	802367-Narsimhapur (M + OG)	1,844	1,010	834	730	318	412	80.14	85.59	74.4	11.19
5	491258-Rosera (CT)	409	228	181	170	73	97	81.31	87.36	74.79	12.57
6	802368-Kareli (M)	1,436	804	632	909	381	528	70.01	77.68	62.2	15.48
7	491406-Barman Kalan (CT)	159	86	73	60	20	40	85.95	94.51	77.66	16.85
8	802369-Tendukheda (NP)	622	388	234	460	182	278	66.81	77.76	54.17	23.59
<b>District (Urban): Narsimhapur(452)</b>		<b>7,083</b>	<b>4,000</b>	<b>3,083</b>	<b>3,740</b>	<b>1,551</b>	<b>2,189</b>	<b>74.6</b>	<b>81.95</b>	<b>66.82</b>	<b>15.13</b>

This table presents the number and percentage of Scheduled Tribes literates, illiterates by sex in towns of the district. The literacy rate of Scheduled Tribes for the district (urban) is 74.6 percent. It is 81.95 percent for males and 66.82 percent for females. Among the towns, the highest percentage of literacy has been recorded in Barman Kalan (CT) with 85.95 percent while the lowest 64.67 percent in Chichli (CT). The gap between male and female literacy rate among Scheduled Tribes population is 15.13 percent in the district.

TABLE 30: NUMBER AND PERCENTAGE OF MAIN WORKERS, MARGINAL WORKERS, AND NON-WORKERS BY SEX IN TAHSILS, 2011

Sr. No.	Name of Tahsil	Persons/ Males/ Females	Total population	Main workers		Marginal workers		Total workers (Main and marginal workers)		Non workers	
				Number	Percentage	Number	Percentage	Number	Percentage	Number	Percentage
1	2	3	4	5	6	7	8	9	10	11	12
1	03634-Gotegaon	Persons	196,129	64,529	32.90	27,480	14.01	92,009	46.91	104,120	53.09
		Males	101,880	47,012	46.14	12,842	12.61	59,854	58.75	42,026	41.25
		Females	94,249	17,517	18.59	14,638	15.53	32,155	34.12	62,094	65.88

**TABLE 30: NUMBER AND PERCENTAGE OF MAIN WORKERS, MARGINAL WORKERS, AND NON-WORKERS BY SEX IN TAHSILS, 2011**

Sr. No.	Name of Tahsil	Persons/ Males/ Females	Total population	Main workers		Marginal workers		Total workers (Main and marginal workers)		Non workers	
				Number	Percent age	Number	Percent age	Number	Percent age	Number	Percent age
1	2	3	4	5	6	7	8	9	10	11	12
2	03635-Gadarwara	Persons	421,323	130,472	30.97	45,989	10.92	176,461	41.88	244,862	58.12
		Males	220,564	100,052	45.36	22,371	10.14	122,423	55.50	98,141	44.50
		Females	200,759	30,420	15.15	23,618	11.76	54,038	26.92	146,721	73.08
3	03636-Narsimhapur	Persons	219,323	75,890	34.60	21,502	9.80	97,392	44.41	121,931	55.59
		Males	113,634	55,558	48.89	9,337	8.22	64,895	57.11	48,739	42.89
		Females	105,689	20,332	19.24	12,165	11.51	32,497	30.75	73,192	69.25
4	03637-Kareli	Persons	160,160	55,699	34.78	14,393	8.99	70,092	43.76	90,068	56.24
		Males	83,249	41,224	49.52	6,838	8.21	48,062	57.73	35,187	42.27
		Females	76,911	14,475	18.82	7,555	9.82	22,030	28.64	54,881	71.36
5	03638-Tendukheda	Persons	94,919	31,613	33.31	10,251	10.80	41,864	44.10	53,055	55.90
		Males	49,483	23,593	47.68	4,637	9.37	28,230	57.05	21,253	42.95
		Females	45,436	8,020	17.65	5,614	12.36	13,634	30.01	31,802	69.99
<b>District: Narsimhapur (452)</b>	<b>Persons</b>	<b>1,091,854</b>	<b>358,203</b>	<b>32.81</b>	<b>119,615</b>	<b>10.96</b>	<b>477,818</b>	<b>43.76</b>	<b>614,036</b>	<b>56.24</b>	
	<b>Males</b>	<b>568,810</b>	<b>267,439</b>	<b>47.02</b>	<b>56,025</b>	<b>9.85</b>	<b>323,464</b>	<b>56.87</b>	<b>245,346</b>	<b>43.13</b>	
	<b>Females</b>	<b>523,044</b>	<b>90,764</b>	<b>17.35</b>	<b>63,590</b>	<b>12.16</b>	<b>154,354</b>	<b>29.51</b>	<b>368,690</b>	<b>70.49</b>	

This table depicts the number and percentage of main workers, marginal workers and non-workers by sex for the district and tahsils. The percentage of total workers of the district is 43.76 percent of which 32.81 percent are main workers and 10.96 percent are marginal workers. There are 56.24 percent non workers in the district. At the tahsil level, the percentage of total workers is the highest in Gotegaon tahsil (46.91 percent) and the lowest (41.88 percent) in Gadarwara tahsil.

Among the main workers, the highest percentage is in Kareli tahsil (34.78 percent) while the lowest (30.97percent) is in Gadarwara tahsil. Among the marginal workers, the highest percentage of marginal workers has been registered in Gotegaon tahsil (14.01 percent) and the lowest (8.99 percent) in Kareli tahsil. Among the non-workers, the highest percentage of non-workers is in Gadarwara tahsil (58.12 percent) and the lowest (53.09 percent) is in Gotegaon tahsil.

TABLE 31: NUMBER AND PERCENTAGE OF MAIN WORKERS, MARGINAL WORKERS AND NON-WORKERS BY SEX IN C.D.BLOCKS, 2011

Sr. No.	Name of C.D. Block	Persons/ Males/ Females	Total population	Main workers		Marginal workers		Total workers (Main and marginal workers)		Non workers	
				Number	Percent age	Number	Percent age	Number	Percent age	Number	Percent age
1	2	3	4	5	6	7	8	9	10	11	12
1	0216- Gotegaon	Persons	168,055	56,032	33.34	26,109	15.54	82,141	48.88	85,914	51.12
		Males	87,353	40,086	45.89	11,974	13.71	52,060	59.60	35,293	40.40
		Females	80,702	15,946	19.76	14,135	17.52	30,081	37.27	50,621	62.73
2	0217- Chawarpatha	Persons	163,532	53,158	32.51	19,153	11.71	72,311	44.22	91,221	55.78
		Males	85,247	40,030	46.96	9,122	10.70	49,152	57.66	36,095	42.34
		Females	78,285	13,128	16.77	10,031	12.81	23,159	29.58	55,126	70.42
3	0218-Babai (Chichli)	Persons	150,161	49,864	33.21	17,914	11.93	67,778	45.14	82,383	54.86
		Males	78,135	36,285	46.44	7,981	10.21	44,266	56.65	33,869	43.35
		Females	72,026	13,579	18.85	9,933	13.79	23,512	32.64	48,514	67.36
4	0219- Narsimhapur	Persons	152,587	55,254	36.21	19,684	12.90	74,938	49.11	77,649	50.89
		Males	78,894	38,818	49.20	8,102	10.27	46,920	59.47	31,974	40.53
		Females	73,693	16,436	22.30	11,582	15.72	28,018	38.02	45,675	61.98
5	0220-Kareli	Persons	122,088	43,883	35.94	12,638	10.35	56,521	46.30	65,567	53.70
		Males	63,411	31,524	49.71	5,770	9.10	37,294	58.81	26,117	41.19
		Females	58,677	12,359	21.06	6,868	11.70	19,227	32.77	39,450	67.23
6	0221- Saikheda (Gadarwara)	Persons	131,891	38,730	29.37	14,890	11.29	53,620	40.65	78,271	59.35
		Males	69,659	30,441	43.70	7,249	10.41	37,690	54.11	31,969	45.89
		Females	62,232	8,289	13.32	7,641	12.28	15,930	25.60	46,302	74.40
<b>Total</b>		<b>Persons</b>	<b>888,314</b>	<b>296,921</b>	<b>33.43</b>	<b>110,388</b>	<b>12.43</b>	<b>407,309</b>	<b>45.85</b>	<b>481,005</b>	<b>54.15</b>
		<b>Males</b>	<b>462,699</b>	<b>217,184</b>	<b>46.94</b>	<b>50,198</b>	<b>10.85</b>	<b>267,382</b>	<b>57.79</b>	<b>195,317</b>	<b>42.21</b>
		<b>Females</b>	<b>425,615</b>	<b>79,737</b>	<b>18.73</b>	<b>60,190</b>	<b>14.14</b>	<b>139,927</b>	<b>32.88</b>	<b>285,688</b>	<b>67.12</b>

This table presents the number and percentage of main workers, marginal workers and non-workers by sex at CD Block level in the district as per 2011 census. The proportion of total workers works out to 45.85 percent in the district which are comprised of 33.43 percent main workers and 12.43 percent marginal workers. There are 54.15 percent are non-workers in the district.

**TABLE 32: NUMBER AND PERCENTAGE OF MAIN WORKERS, MARGINAL WORKERS, AND NON-WORKERS BY SEX IN TOWNS, 2011**

Sr. No.	Name of Town	Persons/ Males/ Females	Total population	Main workers		Marginal workers		Total workers (Main and marginal workers)		Non workers	
				Number	Percent age	Number	Percent age	Number	Percent age	Number	Percent age
1	2	3	4	5	6	7	8	9	10	11	12
1	802365- Gotegaon (NP + OG)	Persons	28,074	8,497	30.27	1,371	4.88	9,868	35.15	18,206	64.85
		Males	14,527	6,926	47.68	868	5.98	7,794	53.65	6,733	46.35
		Females	13,547	1,571	11.60	503	3.71	2,074	15.31	11,473	84.69
2	802366- Gadarwara (M + OG)	Persons	47,604	13,658	28.69	2,222	4.67	15,880	33.36	31,724	66.64
		Males	24,904	11,355	45.60	1,562	6.27	12,917	51.87	11,987	48.13
		Females	22,700	2,303	10.15	660	2.91	2,963	13.05	19,737	86.95
3	491055- Chichli (CT)	Persons	9,977	2,917	29.24	1,031	10.33	3,948	39.57	6,029	60.43
		Males	5,294	2,431	45.92	562	10.62	2,993	56.54	2,301	43.46
		Females	4,683	486	10.38	469	10.01	955	20.39	3,728	79.61
4	802367- Narsimhapur (M + OG)	Persons	59,966	18,560	30.95	1,654	2.76	20,214	33.71	39,752	66.29
		Males	31,209	15,064	48.27	1,135	3.64	16,199	51.90	15,010	48.10
		Females	28,757	3,496	12.16	519	1.80	4,015	13.96	24,742	86.04
5	491258- Rosera (CT)	Persons	6,770	2,076	30.66	164	2.42	2,240	33.09	4,530	66.91
		Males	3,531	1,676	47.47	100	2.83	1,776	50.30	1,755	49.70
		Females	3,239	400	12.35	64	1.98	464	14.33	2,775	85.67
6	802368- Kareli (M)	Persons	29,929	9,426	31.49	1,241	4.15	10,667	35.64	19,262	64.36
		Males	15,592	7,735	49.61	774	4.96	8,509	54.57	7,083	45.43
		Females	14,337	1,691	11.79	467	3.26	2,158	15.05	12,179	84.95
7	491406- Barman Kalan (CT)	Persons	8,143	2,390	29.35	514	6.31	2,904	35.66	5,239	64.34
		Males	4,246	1,965	46.28	294	6.92	2,259	53.20	1,987	46.80
		Females	3,897	425	10.91	220	5.65	645	16.55	3,252	83.45
8	802369- Tendukheda (NP)	Persons	13,077	3,758	28.74	1,030	7.88	4,788	36.61	8,289	63.39
		Males	6,808	3,103	45.58	532	7.81	3,635	53.39	3,173	46.61
		Females	6,269	655	10.45	498	7.94	1,153	18.39	5,116	81.61
<b>District(Urban): Narsimhapur(452)</b>	<b>Persons</b>	<b>203,540</b>	<b>61,282</b>	<b>30.11</b>	<b>9,227</b>	<b>4.53</b>	<b>70,509</b>	<b>34.64</b>	<b>133,031</b>	<b>65.36</b>	
	<b>Males</b>	<b>106,111</b>	<b>50,255</b>	<b>47.36</b>	<b>5,827</b>	<b>5.49</b>	<b>56,082</b>	<b>52.85</b>	<b>50,029</b>	<b>47.15</b>	
	<b>Females</b>	<b>97,429</b>	<b>11,027</b>	<b>11.32</b>	<b>3,400</b>	<b>3.49</b>	<b>14,427</b>	<b>14.81</b>	<b>83,002</b>	<b>85.19</b>	

This table shows distribution of population of workers and non-workers by sex in urban areas of the district. At the district level, total workers constitute 34.64 percent of the total urban population and the proportion of non-workers is 65.36 percent. The total workers are comprised of 30.11 percent of main workers and 4.53 percent of marginal workers. Among the towns, the highest percentage of total workers are recorded in Chichli (CT) with 39.57 percent and the lowest (33.09 percent) in Rosera (CT). As regards the distribution of main workers at town level, the highest percentage of main workers are registered in Kareli (M) with 31.49 percent and the lowest (28.69 percent) in Gadarwara (M+OG). In case

of marginal workers, the highest percentage of marginal workers are observed in Chichli (CT) with 10.33 percent and the lowest (2.42 percent) in Rosera (CT).

**TABLE 33: DISTRIBUTION OF WORKERS BY SEX IN FOUR CATEGORIES OF ECONOMIC ACTIVITY IN TAHSILS, 2011**

Sr. No.	Name of Tahsil	Persons/ Males/ Females	Total population	Total workers (main + marginal workers)	Category of workers							
					Cultivators		Agricultural Labourers		Household Industry workers		Other workers	
					Number	Percent age	Number	Percent age	Number	Percent age	Number	Percent age
1	2	3	4	5	6	7	8	9	10	11	12	13
1	03634-Gotegaon	Persons	196,129	92,009	21,336	23.19	55,663	60.50	1,545	1.68	13,465	14.63
		Males	101,880	59,854	17,273	28.86	30,966	51.74	1,000	1.67	10,615	17.73
		Females	94,249	32,155	4,063	12.64	24,697	76.81	545	1.69	2,850	8.86
2	03635-Gadarwara	Persons	421,323	176,461	44,902	25.45	95,561	54.15	5,049	2.86	30,949	17.54
		Males	220,564	122,423	37,384	30.54	57,361	46.85	3,350	2.74	24,328	19.87
		Females	200,759	54,038	7,518	13.91	38,200	70.69	1,699	3.14	6,621	12.25
3	03636-Narsimhapur	Persons	219,323	97,392	21,825	22.41	45,349	46.56	2,417	2.48	27,801	28.55
		Males	113,634	64,895	16,245	25.03	25,006	38.53	1,649	2.54	21,995	33.89
		Females	105,689	32,497	5,580	17.17	20,343	62.60	768	2.36	5,806	17.87
4	03637-Kareli	Persons	160,160	70,092	14,773	21.08	36,116	51.53	1,082	1.54	18,121	25.85
		Males	83,249	48,062	12,094	25.16	20,982	43.66	701	1.46	14,285	29.72
		Females	76,911	22,030	2,679	12.16	15,134	68.70	381	1.73	3,836	17.41
5	03638-Tendukheda	Persons	94,919	41,864	11,030	26.35	25,176	60.14	501	1.20	5,157	12.32
		Males	49,483	28,230	8,930	31.63	14,726	52.16	367	1.30	4,207	14.90
		Females	45,436	13,634	2,100	15.40	10,450	76.65	134	0.98	950	6.97
District: Narsimhapur (452)	Persons	<b>1,091,854</b>	<b>477,818</b>	<b>113,866</b>	<b>23.83</b>	<b>257,865</b>	<b>53.97</b>	<b>10,594</b>	<b>2.22</b>	<b>95,493</b>	<b>19.99</b>	
	Males	<b>568,810</b>	<b>323,464</b>	<b>91,926</b>	<b>28.42</b>	<b>149,041</b>	<b>46.08</b>	<b>7,067</b>	<b>2.18</b>	<b>75,430</b>	<b>23.32</b>	
	Females	<b>523,044</b>	<b>154,354</b>	<b>21,940</b>	<b>14.21</b>	<b>108,824</b>	<b>70.50</b>	<b>3,527</b>	<b>2.29</b>	<b>20,063</b>	<b>13.00</b>	

This table presents the economy of the district which is primarily agricultural as supported by the fact that cultivators constitute 23.83 percent of the total workers (main & marginal). 53.97 percent of total workers are engaged as agricultural labourers, 2.22 percent as household industry workers and 19.99 percent of other workers in the district.

The distribution of workers by four categories of economic activity at tahsil level shows high dependance of population on cultivators sector absorbing large number of workers. The proportion of cultivators varies between 21.08 percent in Kareli tahsil and 26.35 percent in Tendukheda tahsil. The highest proportion of 60.50 percent of agricultural labourers has been recorded in Gotegaon tahsil while the lowest proportion (46.56 percent) in Narsimhapur tahsil. The proportion of male cultivators (28.42 percent) is higher than that of female cultivators proportion (14.21 percent) in the district while the proportion of female agricultural labourers (70.50 percent) is much higher than that of male agricultural labourers proportion (46.08 percent) in the district.

**TABLE 34: DISTRIBUTION OF WORKERS BY SEX IN FOUR CATEGORIES OF ECONOMIC ACTIVITY IN CD BLOCKS, 2011**

Sr. No.	Name of CD Block	Persons/ Males/ Females	Total population	Total workers (main + marginal workers)	Category of workers							
					Cultivators		Agricultural Labourers		Household Industry workers		Other workers	
					Number	Percentage	Number	Percentage	Number	Percentage	Number	Percentage
1	2	3	4	5	6	7	8	9	10	11	12	13
1	0216-Gotegaon	Persons	168,055	82,141	20,667	25.16	53,726	65.41	1,045	1.27	6,703	8.16
		Males	87,353	52,060	16,642	31.97	29,748	57.14	655	1.26	5,015	9.63
		Females	80,702	30,081	4,025	13.38	23,978	79.71	390	1.30	1,688	5.61
2	0217-Chawarpatha	Persons	163,532	72,311	20,146	27.86	44,812	61.97	907	1.25	6,446	8.91
		Males	85,247	49,152	16,727	34.03	26,745	54.41	651	1.32	5,029	10.23
		Females	78,285	23,159	3,419	14.76	18,067	78.01	256	1.11	1,417	6.12
3	0218-Babai (Chichli)	Persons	150,161	67,778	19,495	28.76	41,639	61.43	1,446	2.13	5,198	7.67
		Males	78,135	44,266	15,521	35.06	24,274	54.84	916	2.07	3,555	8.03
		Females	72,026	23,512	3,974	16.90	17,365	73.86	530	2.25	1,643	6.99
4	0219-Narsimhapur	Persons	152,587	74,938	21,093	28.15	44,402	59.25	1,558	2.08	7,885	10.52
		Males	78,894	46,920	15,579	33.20	24,350	51.90	1,020	2.17	5,971	12.73
		Females	73,693	28,018	5,514	19.68	20,052	71.57	538	1.92	1,914	6.83
5	0220-Kareli	Persons	122,088	56,521	13,816	24.44	34,451	60.95	778	1.38	7,476	13.23
		Males	63,411	37,294	11,211	30.06	19,929	53.44	513	1.38	5,641	15.13
		Females	58,677	19,227	2,605	13.55	14,522	75.53	265	1.38	1,835	9.54
6	0221-Saikheda (Gadarwara)	Persons	131,891	53,620	15,003	27.98	31,097	58.00	1,027	1.92	6,493	12.11
		Males	69,659	37,690	12,913	34.26	18,991	50.39	670	1.78	5,116	13.57
		Females	62,232	15,930	2,090	13.12	12,106	75.99	357	2.24	1,377	8.64
<b>Total</b>		<b>Persons</b>	<b>888,314</b>	<b>407,309</b>	<b>110,220</b>	<b>27.06</b>	<b>250,127</b>	<b>61.41</b>	<b>6,761</b>	<b>1.66</b>	<b>40,201</b>	<b>9.87</b>
		<b>Males</b>	<b>462,699</b>	<b>267,382</b>	<b>88,593</b>	<b>33.13</b>	<b>144,037</b>	<b>53.87</b>	<b>4,425</b>	<b>1.65</b>	<b>30,327</b>	<b>11.34</b>
		<b>Females</b>	<b>425,615</b>	<b>139,927</b>	<b>21,627</b>	<b>15.46</b>	<b>106,090</b>	<b>75.82</b>	<b>2,336</b>	<b>1.67</b>	<b>9,874</b>	<b>7.06</b>

This table depicts CD Blockwise distribution of workers by sex in four categories of economic activity. In the district, cultivators constitute 27.06 percent, agricultural labourers 61.41 percent, household industry workers 1.66 percent and other workers constitute 9.87 percent. The proportion of cultivators is (28.76 percent) highest in Babai (Chiahli) CD Block while 24.44 percent in Kareli CD Block. The proportion of agricultural labourers varies between 58.00 percent in Saikheda (Gadarwara) CD Block and 65.41 percent in Gotegaon CD Block.

TABLE 35: DISTRIBUTION OF WORKERS BY SEX IN FOUR CATEGORIES OF ECONOMIC ACTIVITY IN TOWNS, 2011

Sr. No.	Name of town	Persons/ Males/ Females	Total population	Total workers (main + marginal workers)	Category of workers							
					Cultivators		Agricultural Labourers		Household Industry workers		Other workers	
					Number	Percent age	Number	Percent age	Number	Percent age	Number	Percent age
1	2	3	4	5	6	7	8	9	10	11	12	13
1	802365- Gotegaon (NP + OG)	Persons	28,074	9,868	669	6.78	1,937	19.63	500	5.07	6,762	68.52
		Males	14,527	7,794	631	8.10	1,218	15.63	345	4.43	5,600	71.85
		Females	13,547	2,074	38	1.83	719	34.67	155	7.47	1,162	56.03
2	802366- Gadarwara (M + OG)	Persons	47,604	15,880	546	3.44	682	4.29	1,499	9.44	13,153	82.83
		Males	24,904	12,917	509	3.94	526	4.07	949	7.35	10,933	84.64
		Females	22,700	2,963	37	1.25	156	5.26	550	18.56	2,220	74.92
3	491055-Chichli (CT)	Persons	9,977	3,948	249	6.31	752	19.05	565	14.31	2,382	60.33
		Males	5,294	2,993	189	6.31	460	15.37	449	15.00	1,895	63.31
		Females	4,683	955	60	6.28	292	30.58	116	12.15	487	50.99
4	802367- Narsimhapur (M + OG)	Persons	59,966	20,214	669	3.31	886	4.38	735	3.64	17,924	88.67
		Males	31,209	16,199	605	3.73	623	3.85	549	3.39	14,422	89.03
		Females	28,757	4,015	64	1.59	263	6.55	186	4.63	3,502	87.22
5	491258-Rosera (CT)	Persons	6,770	2,240	63	2.81	61	2.72	124	5.54	1,992	88.93
		Males	3,531	1,776	61	3.43	33	1.86	80	4.50	1,602	90.20
		Females	3,239	464	2	0.43	28	6.03	44	9.48	390	84.05
6	802368-Kareli (M)	Persons	29,929	10,667	795	7.45	1,389	13.02	192	1.80	8,291	77.73
		Males	15,592	8,509	748	8.79	880	10.34	119	1.40	6,762	79.47
		Females	14,337	2,158	47	2.18	509	23.59	73	3.38	1,529	70.85
7	491406-Barman Kalan (CT)	Persons	8,143	2,904	162	5.58	276	9.50	112	3.86	2,354	81.06
		Males	4,246	2,259	135	5.98	173	7.66	69	3.05	1,882	83.31
		Females	3,897	645	27	4.19	103	15.97	43	6.67	472	73.18
8	802369- Tendukheda (NP)	Persons	13,077	4,788	493	10.30	1,755	36.65	106	2.21	2,434	50.84
		Males	6,808	3,635	455	12.52	1,091	30.01	82	2.26	2,007	55.21
		Females	6,269	1,153	38	3.30	664	57.59	24	2.08	427	37.03
<b>District (Urban): Narsimhapur (452)</b>	<b>Persons</b>	<b>203,540</b>	<b>70,509</b>	<b>3646</b>	<b>5.17</b>	<b>7,738</b>	<b>10.97</b>	<b>3,833</b>	<b>5.44</b>	<b>55,292</b>	<b>78.42</b>	
	<b>Males</b>	<b>106,111</b>	<b>56,082</b>	<b>3333</b>	<b>5.94</b>	<b>5,004</b>	<b>8.92</b>	<b>2,642</b>	<b>4.71</b>	<b>45,103</b>	<b>80.42</b>	
	<b>Females</b>	<b>97,429</b>	<b>14,427</b>	<b>313</b>	<b>2.17</b>	<b>2,734</b>	<b>18.95</b>	<b>1,191</b>	<b>8.26</b>	<b>10,189</b>	<b>70.62</b>	

The table presents the distribution of workers by sex in different categories of economic activity for the towns of the district. It is observed that cultivators constitute 5.17 percent, agricultural labourers 10.97 percent, household industry workers 5.44 percent and other workers constitute 78.42 percent in the district (urban). Among the towns, the highest proportion of 10.30 percent cultivators are registered in Tendukheda (NP) while the lowest 2.81 percent in Rosera (CT).



## VI. BRIEF ANALYSIS OF VILLAGE DIRECTORY AND TOWN DIRECTORY DATA (TABLE 36-45)

Analysis based on Village Directory and Town Directory data pertaining to census 2011 are presented in the form of Inset tables from 36-45. Alongwith the census data, 'Non-Census' data such as village amenity and town amenity data was collected during census 2011. These tables give the number of total villages, proportion of population served by different amenities, availability of amenities by distance, proportion of slum population in towns, etc. A short analytical note is also given below each table.

**TABLE 36 : DISTRIBUTION OF VILLAGES ACCORDING TO AVAILABILITY OF DIFFERENT AMENITIES, 2011**

Sr. No.	Name of C D block	Number of inhabited villages	Type of amenity available									
			Education *	Medical ^	Drinking water	Post Office #	Tele Phone **	Transport communications \$	Banks @	Agri cultural Credit societies	Approach by pucca road	Power supply
1	2	3	4	5	6	7	8	9	10	11	12	13
1	0216-Gotegaon	244	203	52	240	34	209	71	10	17	98	239
			( 83.2)	( 21.31)	( 98.36)	(13.93)	(85.66)	( 29.1)	( 4.1)	( 6.97)	( 40.16)	(97.95)
2	0217-Chawarpatha	202	183	41	202	47	184	55	7	23	69	198
			( 90.59)	( 20.3)	( 100)	(23.27)	(91.09)	( 27.23)	(3.47)	(11.39)	( 34.16)	(98.02)
3	0218-Babai (Chichli)	145	137	49	145	37	109	32	9	16	46	132
			( 94.48)	( 33.79)	( 100)	(25.52)	(75.17)	( 22.07)	(6.21)	(11.03)	( 31.72)	(91.03)
4	0219-Narsimhapur	200	188	50	199	32	178	53	6	11	84	189
			( 94)	( 25)	( 99.5)	( 16)	( 89)	( 26.5)	( 3)	( 5.5)	( 42)	( 94.5)
5	0220-Kareli	139	120	38	139	33	118	30	2	16	60	138
			( 86.33)	( 27.34)	( 100)	(23.74)	(84.89)	( 21.58)	(1.44)	(11.51)	( 43.17)	(99.28)
6	0221-Saikheda (Gadarwara)	105	103	39	105	35	96	39	7	13	70	104
			( 98.1)	( 37.14)	( 100)	(33.33)	(91.43)	( 37.14)	(6.67)	(12.38)	( 66.67)	(99.05)
<b>Total</b>		<b>1,035</b>	<b>934</b>	<b>269</b>	<b>1,030</b>	<b>218</b>	<b>894</b>	<b>280</b>	<b>41</b>	<b>96</b>	<b>427</b>	<b>1,000</b>
			<b>( 90.24)</b>	<b>( 25.99)</b>	<b>(99.52)</b>	<b>(21.06)</b>	<b>(86.38)</b>	<b>( 27.05)</b>	<b>(3.96)</b>	<b>( 9.28)</b>	<b>( 41.26)</b>	<b>(96.62)</b>

Note:- Percentages are given in brackets.

\* Education includes all education facilities.

^ Medical includes all medical facilities.

# Post office includes post office, telegraph office and Post and telegraph office.

\$ Transport communication includes bus service, rail facility and navigable waterways.

@ Bank includes Commercial Bank and Cooperative Bank.

\*\* Telephone includes Telephone,PCO and Mobile

This table shows the distribution of villages according to the availability of different amenities such as education, medical, drinking water, post office, telephone, transport communication, banks, agricultural credit societies, approach by pucca road and power supply at district and CD Block level.

Out of total 1,035 inhabited villages in the district, 934 villages (90.24 percent) have been provided with the education facility of one type or other. Similarly 269 villages (25.99 percent) have medical facilities of one type or the other. Drinking water facility is available in 1,030 villages (99.52 percent). As regards post office facility which includes facilities like telegraph office and post & telegraph, 218 villages (21.06 percent) have been provided with post office facility. 894 villages (86.38 percent) have been provided with telephone facility, 280 villages (27.05 percent) with transport communication facility, 41 villages or 3.96 percent with banking facility and 96 villages (9.28 percent) with agricultural credit societies in the district.

Similarly, there are 427 villages (41.26 percent) are linked with the pucca (metalled) road. There are 35 villages without electric supply in the district which means out of total 1,035 villages, 1,000 villages (96.62 percent) are provided with electric supply in the district.

**TABLE 37: NUMBER AND PERCENTAGE OF RURAL POPULATION SERVED BY DIFFERENT AMENITIES, 2011**

Sr. No.	Name of C.D. block	Total population of inhabited villages	Type of amenity available									
			Education*	Medical <sup>^</sup>	Drinking water	Post Office #	Tele phone**	Transport communications \$	Banks@	Agri cultural Credit societies	Approach by pucca road	Power supply
1	2	3	4	5	6	7	8	9	10	11	12	13
1	0216-Gotegaon	168,055	164,560 ( 97.92)	79,305 ( 47.19)	167,855 ( 99.88)	66,869 ( 39.79)	154,123 ( 91.71)	89,510 ( 53.26)	28,049 ( 16.69)	33,684 ( 20.04)	91,065 ( 54.19)	167,324 ( 99.57)
2	0217-Chawarpatha	163,532	( 98.98)	71,714 ( 43.85)	163,532 ( 100)	78,192 ( 47.81)	154,410 ( 94.42)	79,474 ( 48.6)	23,521 ( 14.38)	47,827 ( 29.25)	96,173 ( 58.81)	162,411 ( 99.31)
3	0218-Babai (Chichli)	150,161	( 99.35)	87,511 ( 58.28)	150,161 ( 100)	74,441 ( 49.57)	135,531 ( 90.26)	66,937 ( 44.58)	26,262 ( 17.49)	31,032 ( 20.67)	68,123 ( 45.37)	146,907 ( 97.83)
4	0219-Narsimhapur	152,587	( 98.88)	65,956 ( 43.23)	152,343 ( 99.84)	48,210 ( 31.6)	142,148 ( 93.16)	61,097 ( 40.04)	13,178 ( 8.64)	19,619 ( 12.86)	85,197 ( 55.84)	148,755 ( 97.49)
5	0220-Kareli	122,088	( 98.65)	61,761 ( 50.59)	122,088 ( 100)	58,599 ( 48)	108,699 ( 89.03)	48,199 ( 39.48)	7,156 ( 5.86)	33,975 ( 27.83)	77,067 ( 63.12)	121,877 ( 99.83)
6	0221-Saikheda (Gadarwara)	131,891	( 99.87)	75,375 ( 57.15)	131,891 ( 100)	69,589 ( 52.76)	128,182 ( 97.19)	70,814 ( 53.69)	25,055 ( 19)	37,852 ( 28.7)	102,998 ( 78.09)	131,401 ( 99.63)
<b>Total</b>		<b>888,314</b>	<b>878,635</b> <b>( 98.91)</b>	<b>441,622</b> <b>( 49.71)</b>	<b>887,870</b> <b>( 99.95)</b>	<b>395,900</b> <b>( 44.57)</b>	<b>823,093</b> <b>( 92.66)</b>	<b>416,031</b> <b>( 46.83)</b>	<b>123,221</b> <b>( 13.87)</b>	<b>203,989</b> <b>( 22.96)</b>	<b>520,623</b> <b>( 58.61)</b>	<b>878,675</b> <b>( 98.91)</b>

Note:- Percentages are given in brackets.

\* Education includes all education facilities.

<sup>^</sup> Medical includes all medical facilities.

# Post office includes post office, telegraph office and Post and telegraph office.

\$ Transport communication includes bus service, rail facility and navigable waterways.

@ Bank includes Commercial Bank and Cooperative Bank.

\*\* Telephone includes Telephone, PCO and Mobile

This table presents the number and percentage of rural population having different kind of amenities at district and CD Block level. Out of total rural population of 888,314 persons in the district, 878,635 population (98.91 percent) have educational facility of one or the other type. Similarly, 441,622 or 49.71 percent population have medical facilities while 887,870 or almost 99.95 percent population have drinking water facility. Post office facility are available to 395,900 or 44.57 percent population. Telephone facility is available to 823,093 or 92.66 percent population. Transport communication facility is available to 416,031 or 46.83 percent population while banking facility is available to 123,221 or 13.87 percent population. 203,989 (22.96 percent) population have been provided with the facility of agricultural credit societies. 520,623 or 58.61 percent population have been provided with the facility of approach by pucca road (metalled). Power supply is available to 878,675 or 98.91percent rural population of the district. Similar pattern of availability of facilities is observed to the rural population in different CD Blocks of the district.

**TABLE 38: DISTRIBUTION OF VILLAGES NOT HAVING CERTAIN AMENITIES, ARRANGED BY DISTANCE RANGES FROM THE PLACES WHERE THESE ARE AVAILABLE, 2011**

Village not having the amenity of	Distance range of place from the villages where the amenity is available			
	Less than 5 kilometres	5-10 kilometres	10+ kilometres	Total (Col. 2-4)
1	2	3	4	5
<b>1. Education:-</b>				
(a) Primary school	92	8	1	101
(b) Middle school	502	78	7	587
(c) Degree college	562	113	360	1,035
<b>2. Medical:-</b>				
(a) Hospital	199	335	471	1,005
(b) PHC	149	359	507	1,015
<b>3. Post office-</b>	502	237	78	817
<b>4. Telephone</b>	57	70	14	141
<b>5. Bus service</b>	334	273	154	761
<b>6. Bank:-</b>				
(a) Commercial Bank	131	370	508	1,009
(b) Co-operative bank	163	355	486	1,004
<b>7. Agricultural credit societies</b>	244	370	325	939

Degree college includes Art, Engineering and Medicine

Hospital includes Allopathic & Alternative Medicine

Post office includes post office, telegraph office and post & telegraph office

Telephone includes Telephone,PCO and mobiles

Bus includes private and public

The table presents distribution of villages not having certain amenities within the village at district level. Such villages have been presented according to different distance ranges in this table. 101villages do not have primary school of them children of 92 villages have to travel less than 5 kms. for schooling and 8 villages at the distance of 5-10 kms. 587villages are deprived of middle schools of these 502 villages avail the facility of middle school at a distance of less than 5 kms., 78

villages at a distance of 5-10 kms. and 7 villages at the distance of 10+ kms. In respect of degree college, 1035 villages are deprived of degree college of which 562 villages avail this facility at a distance of less than 5 kms., 113 villages between 5-10 kms. and rest 360 villages at distance of 10+ kms.

Similarly, there are 1005 villages in the district which have been devoid of hospital facility of which 199 villages have the facility of hospital available within 5 kms. while the inhabitants of 335 villages have to cover a distance of 5-10 kms. and 471 villages have this facility at a distance of 10+ kms. As regards PHC facility, 1015 villages do not have PHC facility in the village itself of them 149 villages avail this facility within distance of 5 kms., 359 villages at a distance between 5-10 kms. and the remaining 507 villages have to travel a distance of more than 10 kms. to avail this facility.

Regarding post offices, 817 villages do not have this facility in the village itself. Of those majority of 502 villages avail this facility at a distance of less than 5 kms., 237 villages at the distance of 5-10 kms. and remaining 78 villages avail it a distance of 10+ kms.

There are 141 villages without telephone facility in the district of which 57 villages avail telephone facility within the distance of 5 kms., 70 villages at a distance of 5-10 kms. and 14 villages have to traverse of a distance of 10+ kms.

As regards facility of bus service, inhabitants of 761 villages are deprived of bus facility of them 334 villages avail this facility within the distance 5 kms., 273 villages at a distance of 5-10 kms. and remaining 154 villages at a distance of 10+ kms.

Inhabitants of 1,009 villages are deprived of getting commercial bank facility, of which 131 villages avail this facility within the distance of 5 kms; 370 villages at a distance between 5-10 kms. and majority of 508 villages at a distance of 10+ kms. Regarding getting co-operative bank facility, 1,004 villages do not have co-operative bank facility within the village, of which 163 villages avail this facility at a distance of less than 5 kms., 355 villages at a distance between 5-10 kms. and remaining 486 have to traverse 10+ kms. to avail this facility.

There are 939 villages not having agricultural credit societies. This facility to 244 villages is available within the distance of 5 kms., 370 villages at a distance of 5-10 kms. and 325 villages at a distance of 10+ kms.

**TABLE 39: DISTRIBUTION OF VILLAGES ACCORDING TO THE DISTANCE FROM THE NEAREST STATUTORY TOWN AND AVAILABILITY OF DIFFERENT AMENITIES, 2011**

Distance Range from the nearest Statutory Town (In Kilometres)	Number\ Percentage	Number of Inhabited Villages in Each Range	Type of amenity available							
			Education *	Medical ^	Post Office #	Tele phone **	Transport Communications \$	Banks @	Agricultural Credit Societies	Approach by Pucca Road
1	2	3	4	5	6	7	8	9	10	11
Less than 5	Number	56	51	11	12	51	11	1	4	30
	Percentage		91.07	19.64	21.43	91.07	19.64	1.79	7.14	53.57
5 - 15	Number	414	370	103	94	378	118	17	44	200
	Percentage		89.37	24.88	22.71	91.3	28.5	4.11	10.63	48.31

**TABLE 39: DISTRIBUTION OF VILLAGES ACCORDING TO THE DISTANCE FROM THE NEAREST STATUTORY TOWN AND AVAILABILITY OF DIFFERENT AMENITIES, 2011**

Distance Range from the nearest Statutory Town (In Kilometres)	Number\ Percentage	Number of Inhabited Villages in Each Range	Type of amenity available							
			Education *	Medical ^	Post Office #	Tele phone **	Transport Communications §	Banks @	Agricultural Credit Societies	Approach by Pucca Road
16- 50	Number	492	444	136	96	411	130	21	42	171
	Percentage		90.24	27.64	19.51	83.54	26.42	4.27	8.54	34.76
51+	Number	11	11	0	3	8	4	0	1	3
	Percentage		100	0	27.27	72.73	36.36	0	9.09	27.27
Unspecified	Number	62	58	19	13	46	17	2	5	23
	Percentage		93.55	30.65	20.97	74.19	27.42	3.23	8.06	37.1
<b>Total</b>	<b>Number</b>	<b>1,035</b>	<b>934</b>	<b>269</b>	<b>218</b>	<b>894</b>	<b>280</b>	<b>41</b>	<b>96</b>	<b>427</b>
	<b>Percentage</b>		<b>90.24</b>	<b>25.99</b>	<b>21.06</b>	<b>86.38</b>	<b>27.05</b>	<b>3.96</b>	<b>9.28</b>	<b>41.26</b>

Note :-

- \* Education includes all education facilities.
- ^ Medical includes all medical facilities.
- # Post office includes post office, telegraph office and Post and telegraph office.
- § Transport communication includes bus service, railway facility and navigable waterways.
- @ Bank includes Commercial Bank and Cooperative Bank.
- \*\* Telephone includes Telephone,PCO and Mobile.

This table deals with the distribution of villages according to the distance from the nearest statutory town and availability of different amenities within the village. Out of total 1,035 inhabited villages in the district, there are 56 villages which have nearest towns upto a distance of 5 kms. 51 villages forming 91.07 percent of total villages of this distance range are having the educational facilities of atleast one or the other type and 11 villages constituting 19.64 percent have the medical facilities within the range of 5 kms. 12 villages forming 21.43 percent have the facility of post office within the range of 5 kms. and 51 villages (91.07 percent) have the facility of telephone under the distance of 5 kms. 11 villages constituting 19.64 percent have been linked by transport service. There is only one village constituting 1.79 percent have the facility of banks. 4 villages in this distance range has agricultural credit society. 30 villages constituting 53.57 percent have been linked with pucca road (metalled) within the distance of 5 kms.

There are 414 inhabited villages in the district which fall in the distance range of 5-15 kms. Under this distance range, 370 villages (89.37 percent) have been provided with education facilities and 103 villages (24.88 percent) with medical facilities. 94 villages comprising 22.71 percent enjoy the post office facility. 378 villages (91.3 percent) have been provided with telephone facility. 118 villages comprising 28.5 percent have been linked with transport communications. 17 villages (4.11 percent) have bank facility. 44 villages constituting 10.63 percent are having agricultural credit societies while 200 villages or 48.31 percent are approachable by pucca road.

492 villages come under the distance range of 16-50 kms. Of these 90.24 percent villages have education facility, 27.64 percent villages with medical, 19.51 percent

villages with post office, 83.54 percent villages with telephone, 26.42 percent villages with transport communication, 4.27 percent villages with banks, 8.54 percent and 34.76 percent villages having agricultural credit societies and approachable by pucca roads respectively.

There are 11 villages in the district which fall in the distance range of 51+ kms. All 11 villages have been provided with education facility, no villages with medical facility, 3 villages with post office, 8 villages with telephone, 4 villages with transport communications, no village with bank facility, 1 village with agricultural credit society and 3 villages are approachable with pucca roads.

**TABLE 40: DISTRIBUTION OF VILLAGES ACCORDING TO POPULATION RANGE AND AMENITIES AVAILABLE, 2011**

Population range	Number\ Percentage	Number of inhabited villages in each range	Type of amenity available									
			Education *	Medical ^	Drinking water	Post office #	Telephone **	Transport communications \$	Banks @	Agricultural credit societies	Approach by pucca road	Power supply
1	2	3	4	5	6	7	8	9	10	11	12	13
1-499	Number	415	314	41	410	17	323	40	0	4	95	384
	Percentage		75.66	9.88	98.8	4.1	77.83	9.64	0	0.96	22.89	92.53
500-999	Number	326	326	57	326	40	294	78	3	17	114	322
	Percentage		100	17.48	100	12.27	90.18	23.93	0.92	5.21	34.97	98.77
1000 - 1999	Number	211	211	88	211	89	194	99	11	38	153	211
	Percentage		100	41.71	100	42.18	91.94	46.92	5.21	18.01	72.51	100
2000 - 4999	Number	76	76	76	76	65	76	56	20	31	60	76
	Percentage		100	100	100	85.53	100	73.68	26.32	40.79	78.95	100
5000 - 9999	Number	7	7	7	7	7	7	7	7	6	5	7
	Percentage		100	100	100	100	100	100	100	85.71	71.43	100
10000 +	Number	0	0	0	0	0	0	0	0	0	0	0
	Percentage		0	0	0	0	0	0	0	0	0	0
District Total	Number	1,035	934	269	1,030	218	894	280	41	96	427	1,000
	Percentage		90.24	25.99	99.52	21.06	86.38	27.05	3.96	9.28	41.26	96.62

Note:-

\* Education includes all education facilities.

^ Medical includes all medical facilities.

# Post office includes post office, telegraph office and Post and telegraph office.

\$ Transport communication includes bus service, railway facility and navigable waterways.

@ Bank includes Commercial Bank and Cooperative Bank.

\*\* Telephone includes Telephone, PCO and Mobile.

This table presents the distribution of villages by population ranges and amenities available therein. Population range wise analysis shows that out of total 1,035 inhabited villages, 415 villages have a population of less than 500 persons, 326 villages under the range of 500-999 persons, 211 villages in the range of 1000-1999 persons, 76 villages in the range of 2000-4999, 7 villages in the range of 5000-9999 population and no village come under the population range of 10,000 persons and above.

As regards the amenities available in the villages, 934 villages are having education facility, 269 with the medical, 1,030 villages having drinking water

facility, 218 villages with post office, 894 villages with telephone, 280 villages with transport communications, 41 villages with bank facility, 96 villages having agricultural credit societies, 427 villages approachable by pucca roads and 1,000 villages are getting power supply.

**TABLE 41: DISTRIBUTION OF VILLAGES ACCORDING TO LAND USE, 2011**

Sr. No.	Name of C.D. block	Number of inhabited villages	Total area (in Hectares)	Percentage of cultivable area to total area	Percentage of irrigated area to total cultivable area
1	2	3	4	5	6
1	0216-Gotegaon	244	84,054.37	70.47	59.18
2	0217-Chawarpatha	202	76,800.05	80.57	53.24
3	0218-Babai (Chichli)	145	78,979.79	52.79	67.01
4	0219-Narsimhapur	200	82,199.88	61.24	63.83
5	0220-Kareli	139	60,330.82	64.46	54.76
6	0221-Saikheda(Gadarwara)	105	52,132.86	84.66	59.24
<b>Total</b>		<b>1,035</b>	<b>434,497.77</b>	<b>68.16</b>	<b>59.26</b>

Note:- Cultivable area= irrigated area + unirrigated area.

This tables shows distribution of villages as per land use at CD Block level in the district. It also gives details of total area and cultivable area available in inhabited villages in the district. There are total 1,035 villages in the district having a total area of 434,497.77 hectares of which 68.16 percent area is cultivable and 59.26 percent of total cultivable area is irrigated.

It is seen that percentage cultivable area to total area is highest 84.66 percent in Saikheda (Gadarwara) CD Block and it is lowest 52.79 percent in Babai (Chichli) CD Block.

**TABLE 42: SCHOOLS/ COLLEGES PER 10,000 POPULATION IN TOWNS, 2011**

Sr. No.	Name of the town	Type of educational institution (Approx. numbers)				
		Primary	Middle	Secondary / matriculation	Senior secondary	College*
1	2	3	4	5	6	7
1	802365-Gotegaon (NP + OG)	12	6	1	2	0
2	802366-Gadarwara (M + OG)	2	5	2	3	0
3	491055-Chichli (CT)	9	6	3	1	0
4	802367-Narsimhapur (M + OG)	6	6	4	2	1
5	491258-Rosera (CT)	4	4	1	0	0
6	802368-Kareli (M)	5	5	2	3	0
7	491406-Barman Kalan (CT)	7	7	6	2	1
8	802369-Tendukheda (NP)	12	5	2	3	0
<b>District: Narsimhapur (452)</b>		<b>6</b>	<b>5</b>	<b>3</b>	<b>2</b>	<b>0</b>

Note- \* College includes

Arts/ Science/ Commerce College (Degree Level and above)

This table depicts the average number of schools/colleges per 10,000 population in urban areas of the district. Among the towns, the ratio of primary

schools is the highest (12) in Gotegaon (NP+OG) and Tendukheda (NP) and the lowest (2) in Gadarwara (M+OG) town. As regard the ratio of middle schools, it is observed highest (7) in Barman Kalan (CT) and lowest (4) in Rosera (CT). The highest ratio of secondary schools (6) is recorded in Barman Kalan (CT). The ratio of senior secondary schools (3) is observed in each Gadarwara (M+OG) Kareli (M) and Tedudheda (NP). There is only one each college located in Narsimhapur (M+OG) and Barman Kalan (CT).

TABLE 43: NUMBER OF BEDS IN MEDICAL INSTITUTIONS IN TOWNS, 2011

Sr. No.	Name of the Town	Number of beds in medical institutions per 10,000 population (Approx. numbers)
1	2	3
1	802365-Gotegaon (NP + OG)	12
2	802366-Gadarwara (M + OG)	8
3	491055-Chichli (CT)	40
4	802367-Narsimhapur (M + OG)	43
5	491258-Rosera (CT)	0
6	802368-Kareli (M)	11
7	491406-Barman Kalan (CT)	12
8	802369-Tendukheda (NP)	23
<b>District: Narsimhapur (452)</b>		<b>22</b>

This table shows the number of beds in medical institutions per 10,000 population in urban areas of the district. The number of beds per 10,000 population has been recorded highest (43) in Narsimhapur (M+OG) while in Rosera(CT) number of bed zero.

TABLE 44 : PROPORTION OF SLUM POPULATION IN TOWNS, 2011

Sr. No.	Name of the town having slum	Total population	Slum population	Percentage of slum population to total population
1	2	3	4	5
1	802365-Gotegaon (NP + OG)	28,074	1,484	5.29
2	802366-Gadarwara (M + OG)	47,604	7,011	14.73
3	802367-Narsimhapur (M + OG)	59,966	1,971	3.29
4	802368-Kareli (M)	29,929	7,347	24.55
5	802369-Tendukheda (NP)	13,077	2,329	17.81
<b>Total</b>		<b>178,650</b>	<b>20,142</b>	<b>11.27</b>

This table gives the percentage of slum population to the total population for the 5 towns of the district. Out of total 178,650 population of 5 towns, 20,142 persons constitute slum population which is 11.27 percent of total urban population of 5 towns of the district. Among the towns, the highest slum proportion (24.55 percent) has been recorded in Kareli (M) while the lowest (3.29 percent) has been observed in Narsimhapur (M+OG).



**TABLE 45: MOST IMPORTANT COMMODITY MANUFACTURED IN TOWNS, 2011**

Sr. No.	Name of Town	Name of three most important commodities manufactured
1	2	3
1	802365-Gotegaon (NP + OG)	Cement Pole For Electricity, Sugar, Flour
2	802366-Gadarwara (M + OG)	Brass Utensil
3	491055-Chichli (CT)	Brass Utensils, Copper Utensils
4	802367-Narsimhapur (M + OG)	P V C Shoes, Cement Pipe
5	491258-Rosera (CT)	
6	802368-Kareli (M)	Guud, Sugar, Dal
7	491406-Barman Kalan (CT)	
8	802369-Tendukheda (NP)	Agricultural Equipments, Iron Utensils, Gud

This table gives the names of three most important commodities manufactured in urban areas of the district. Commodities which are manufactured no towan are cement pole for Electricity, sugar, flour Brass utensil, Copper Utensils, Cement pipe, Gud, Sugar, Dal, Agricultural Equipments, Iron Utensile.

## **VII. MAJOR SOCIAL AND CULTURAL EVENTS, NATURAL AND ADMINISTRATIVE DEVELOPMENTS AND SIGNIFICANT ACTIVITIES DURING THE DECADE**

This district is situated in the central part of Madhya Pradesh. Narsimhapur district is having historical rocks, which are being revered from time to time during various archaeological surveys. According to a Gazetteer published in the district, about 10 km away from Gadarwara in a village called 'Bhatra' certain 'Fossils of animals' and apparatus made of said stone are found during various surveys. Bithari gram of block Chanwarpatha is previously known as BALISTHALI.

This place was known as King Bali's place. Village Barhata of this district is a remnant of Virat Nagar of Mahabharat Period. Various ancient structures and architectural remainings found in this village leads to conclusions that this area was part of Mahabharat period. The area of Bohani is related with Jasraj father of Aalaha Udal and uncle Bachraj, who were kings during the period of kings Prithavi Raj Chauhan.

## **VIII. BRIEF DESCRIPTION OF PLACES OF RELIGIOUS, HISTORICAL OR ARCHAEOLOGICAL IMPORTANCE IN VILLAGES AND PLACES OF TOURIST INTEREST IN THE TOWNS OF THE DISTRICT**

### **PLACES OF TOURISM:**

#### **BACHAI**

This small village of Narsimhapur tahsils is situated on Narsimhapur-Lakhnadon road, about 16kms away on the south-east direction. There is a regular bus service to reach this village. One small river named Singri originates from a pond of this village. There is small fort in ruins which is known as tahsil garhi. In this

fort there is a statue of Chaturbhuj Vishnu. There is a large stone shaped like a face of a human being. It is said that this is the head of Keechak, brother-in law of King Virat, who tried to love Draupadi, the wife of Pandavas and was killed by them and his body was rounded as a ball. This stone is the symbol of that ball.

#### **CHAURAGARH**

This dilapidated mountain fort of Gadarwara tahsil is on stimulating direction of tahsil headquarter. It is about 19 kms. away from nearest railway station Bohani which is on Itarsi - Jabalpur main line of central railway. This fort is situated on a deserted village, named Chorgan. In ancient times there was densely populated village Chorgan which is situated at the foot of the mountain

Though the ancient glory of the village is completely destroyed, during the Gorr and Maratha rule this famous fort played an important role in the history of this region. This fort was cleverly designed. The status of defence region of this fort covers the entire nearby mountain and 800ft. high plateau of Narmada valley. It is said that this fort was constructed by Gorr King Sangram Shah of Garha Mandla dynasty in 15<sup>th</sup> century. The capital of Gorr Kings was Garha. When famous Rani Durgawati of this dynasty was fighting with Mughal army, her abundant treasure was kept in this castle (fort) of Chouragarh Rani Durgawati died fighting and her son Premnarayan was kept under security. Mughal chief Asaf Khan invaded the fort, killed the prince and looted the Gond treasure. The loot included unaccountable gold and silver coins, toys of gold, gems, pearls, gold and silver and 1,000 elephants. On the eastern side, one can see the ruins of building made for the army of Bhosle rulers. There is also a old temple in ruins with beautiful shaped pillars. In this temple there is a statue of Narsingh (incarnation of Vishnu) in broken condition. Now forest is the hidden foundation of the building and fences of wall. The area of Chorgan village, where the fort is situated is 655 acres and is deserted.

#### **BARMAN**

This village is situated on both sides of Narmada and is famous far and wide for its holiness. The larger part which is situated on the southcoast of the river is called Barmhan Kala and is connected with Delhi- Rameshwaram national highway through Kareli. Kareli is the nearest railway station which is situated on Itarsi - Jabalpur main line of the central railway. There is regular bus service between these two places. There is a annual mela (fair) is held during Sankranti, in which large number of people congregates.

#### **JHOTESHWAR (SHRIDHAM)**

There is tirth (pilgrimage) called Jhoteshwar (Paramhansi Dham) which is about 45 kms. from Narsimhapur, the headquarters of the district. The nearest railway station is Shri Dham. Nearby it there is a large temple of Bhagwati Tripur Sundri Devi. Due to natural kund and natural greenary at nearby places, this place is pleasing and beautiful. This place is the "Taposthali" of Jagat guru, Shri Shri Swami Swaroopanand Ji Saraswati.

---

### **SAI KHERA**

Saikhera village famous for the abode of Swami Keshawanand Maharaj (Dada Dhuni wala).

### **BARHATA**

Barhata is situated 25 kms away from district headquarters on Gotegoan road. There are ancient Vishnu temple, Sun temple and huge statues of Jain Tirthankars which established on Chabutras and Pandavmaths. Statues of Barhata before to 9<sup>th</sup> to 14<sup>th</sup> centuries.

### **NARSIMHAPUR**

The Narsimhapur district headquarters is famous for 17<sup>th</sup> century old Narsingh temple. Subhash park in the form has rare collection of beautiful statues. In addition there are streams and beautiful kunds (reservoirs) which are perennial.

### **NONIA**

There are 6 huge nude statues in sitting and standing position which are famous as Pandavmath and are surrounded by parkotas (round a fort) which are Jain statues.

### **MAIN MELAS (FAIRS) AND THEIR DURATIONS**

Brahman ghat melas (fair) runs for a month, Mela of midhwani mata for 9 days on the occasion of Navratri Sakalpur ghat mela for 15 days, Jhoteswar mela for 7 days which is on Basant Panchmi. A large number of people come to these melas.

## **IX. MAJOR CHARACTERISTICS OF THE DISTRICT, CONTRIBUTION OF THE DISTRICT IN THE FORM OF ANY HISTORICAL FIGURE ASSOCIATED WITH THE DISTRICT**

It is situated in the Central part of the state as well as the country. Due to this, the district has special significance. The valley of Narmada is very fertile and productive. Soya plant and khandsari mills are the speciality of Gadawara city which are the achievements of the industrial area.

Gadawara area is known for production of dals (pulses). Founder of Osho religion, Acharya Rajneesh was from Gadawara. Cinema artist Ashutosh Rana was born and brought up in Gadawara. In two different films he was awarded "Filmfare Award" for the best actor. Aditya Namdeo, the child folk dancer of Gadawara was given national "Bal Shri" award for his best exhibition of art by the first lady Mrs. Usha Narayan in 1999.

Glorious and great dignitaries and immortal martyrs of independence movement worth noted are Shri Mansaram, Shrimati Gourbai, Thakur Rudra Pratap Singh, Shyam Sunder Narayan and Thakur Shashi Bhushan. Contribution towards development of the district can be attributed to Dr. Ranjit Dutta, literary figure Purushotam Nema, teacher Shri Narmada Prasad Dubey (Gotegoan) who was awarded with National and state decorations and N.S.Rathore. Among literary figures writers and poets are Dr. Bandulal Gupta, Thakur Kalyan Singh, Suresh Nema, Manohar Lal Tiwari, Naresh Chandra Jain "Jogi" Among intellectual players

Girwar Singh the runner who was awarded with 2 gold, 3 silver and 2 bronze and 5 other medals. Shri Ramgopal Kastwar was awarded a gold and silver medal in 15,000 mtr. in open meet. In addition Dr. Shashi Kant Sharma, Pandit Premnarayan Tripathi teacher, was awarded with President medal Shri Nagendra Tripathi was awarded for laudable and the best work in the field of excellent literary work on Independence Day 1999.

Narsimhapur district is sensitive to earth quake though there has not been any disastrous episode in the part or any important epicenter many earthquake tremors have been felt due to the Himalayan destruction - area. Earthquake on 16<sup>th</sup> June 1819, 12 June 1879, 4<sup>th</sup> April 1905 and 15<sup>th</sup> January 1944, have been recorded. Earthquake on 14<sup>th</sup> March 1938 the epicenter being in Satpura mountains is worth recorded and was felt through the state but was not felt in the district. In addition, sometimes the upper portion of land gets the tremor in a different way, the earthquake - observatory did not record in the earthquake record - book.

## **X. SCOPE OF VILLAGE AND TOWN DIRECTORY**

### **Village Directory :**

The Village Directory is one of the traditional compilations of the census organization and provides the consolidated picture of each village as revealed by the availability of existing amenities, land use pattern, composition of its population and other infrastructural details. This will be of immense help to identify the areas of surplus and deficit requiring the attention of planners and administrators for rescheduling the development process in appropriate direction. The format of village directory has 122 columns providing village-wise data of location, area, population, amenities like educational, medical, availability of drinking water, availability of toilet & others, communication and transport facilities, availability of electricity, land use pattern with land area irrigated by source etc.

### **The details of each column of village directory are explained as below :**

**Column 1 -** Serial number of the village is indicated in this column.

**Column 2 -** gives the name of the village.

**Column 3 -** In Census 2011, permanent location code number (PLCN) of 2001 has been replaced by MDDS. Permanent location code number (PLCN) assigned to each village in serpentine manner from north-west to south direction and is essential for identification of village. The concept of permanent location code number has been introduced first time in 2001 Census by assigning eight digit number starting from the first village of the first tahsil of first district of the state to the last village of last tahsil of the last district.

Whereas in Census 2011, as per the recommendations of the MDDS Committee a new coding pattern for various geographical entities has been devised. The Location Code Directory has been provided unique codes on All India basis which can be used for various e-Governance purposes. The coding convention used is as described below:

1. The State code of 2 digits within India has been used similar to the one used in earlier census.
2. The District code of 3 digits continuous code within India has been given.
3. The Sub-district code of 5 digits continuous code within India has been used.
4. The Village code of 6 digits has been used continuous code within India. Range of 000001 – 799999 has been kept for Villages. The Census Towns and OGs which are treated as urban for census purpose have also been included in the Rural Directory. The town code (only statutory towns) have been numbered within India. The town code range is 800001 - 899999.

Further, the provision for new addition, merger or split cases shall be as follows:

**Addition Cases:**

In case of addition of new Villages/Towns/Sub-DTs(Tahsils)/DTs, the new geographical entity shall be added at the end with an incremental code for that geographical entity.

**Merger Cases:**

In case of merger, the original code of merging geographical units shall be frozen and a new single incremental code shall be given to the merged unit at the end of the corresponding geographical entity.

**Split Cases:**

In case of split cases the original single code shall be frozen and new individual incremental codes shall be provided at the end of the corresponding geographical entity.

In Census 2001, the state of Madhya Pradesh first PLCN 00000100 has been assigned to village 'DANDETI' in Vijaypur tahsil of Sheopur district which is the first village of first tahsil of first district of Madhya Pradesh while the last PLCN of 05539300 has been assigned to the last village 'MATAGHAT' of the state in Lanji tahsil of Balaghat district which happen to be last as per procedure adopted for assigning location code number.

Whereas in Census 2011, the state of Madhya Pradesh first location code number (MDDS) 2341803380451361 has been assigned to village 'ARROD' in Vijaypur tahsil of Sheopur district is the first village of first tahsil of first district of Madhya Pradesh

State	District	Tahsil	Village
Madhya Pradesh	Sheopur	Vijaypur	Arrod
23	418	03380	451361

while the last location code number(MDDS) 2346703721506425 has been assigned to last village 'Amba' of the state in Nepanagar tahsil in Burhanpur district as per the recommendations of the MDDS Committee a new coding pattern.

State	District	Tahsil	Village
Madhya Pradesh	Burhanpur	Nepanagar	Amba

23	467	03721	506425
----	-----	-------	--------

The district census handbook of 2001 Census as well as updated district and tahsil maps and services of local revenue officers/officials have been used to assign the PLCN to the villages. The last two zeros are used if new villages are created out of existing villages in subsequent census. Before 2001 census, village location code number used to change from one census to other due to change in jurisdictions or creation of villages or merger of villages in urban areas. The district census handbook of 2001 Census has been used as basis for filling up the name of the village including the forest and uninhabited villages.

The district census handbook of 2011 Census provided District map, CD Block level map villages with MDDS code including first and last village having six digit code. In addition, provides Forest-reserved area with name, uninhabited villages and statutory town with MDDS code and others. To ensure the accuracy, the list of villages and their names were got authenticated from the respective Tahsildars of each tahsil.

**Column4** - shows the area (in hectares) of the village as indicated by the State Revenue Department.

**Columns 5 and 6** - gives the population and number of households in each village which facilitate the correlation between the amenities available to the population and number of households in the village.

#### AMENITIES

The availability of different infrastructural amenities such as education, medical, drinking water, post, telegraph, banks, credit societies, recreation and cultural facilities, communication, power, etc. in each village have been given in the Village Directory. Wherever the amenities are not available in the village, the distance range code viz; 'a' for <5 Kms, 'b' for 5-10 Kms and 'c' for 10+ Kms of the nearest where facility is available is given. Column wise details are given below. This will help not only for local area planning but in regulating the provisions of goods and services as well as to minimize the regional imbalance in the process of development.

#### **Columns 7 to 20 - EDUCATIONAL FACILITIES**

All the different educational facilities available in the village have been given under these columns

#### **COLUMN 21 TO 38 - MEDICAL FACILITIES**

All the different medical facilities available in the village have been given under these columns.

#### **COLUMN 39 TO 46 - DRINKING WATER**

The information on availability of various types of the drinking water facility within the village has been given under these columns.

#### **COLUMN 47 TO 50 - AVAILABILITY OF TOILET AND OTHERS**

The information on availability of toilet and Bio-Gas etc. available in the village has been given under these columns.

#### **COLUMN 51 TO 67 - COMMUNICATION (POST & TELEGRAPH AND TRANSPORT)**

The information on communication and Post Office, Sub-Post Office, & Telegraph Office, Village PIN Code number, Phone-Landlines, Mobile Phone, Private Courier Facility, Internet Café, etc; available in the village has been given under these columns. The information on all various transport facilities whether public/private

---

transport like Bus, Railway Station, or Navigable waterways, Taxi, Van, Tractors etc. available in the village has also been given under these columns.

**COLUMN 68 TO 79 - VILLAGE CONNECTED TO HIGH WAYS, VILLAGE ROADS, BANKS AND CREDIT SOCIETIES**

The information on all roads connected to village has been given under these columns. These include National Highway, State Highway, District Roads and other district roads connected to the village, Pucca roads, Kutchcha Roads, Water Bounded Macadam Roads, Navigable Water Ways and Foot Paths has been given under these columns. Further, the information on availability of banks, ATM and Agricultural Credit societies in the village has been given under these columns.

**COLUMN 80 TO 97 - MISCELLANEOUS FACILITIES**

The information on various miscellaneous facilities available in the village has been given under these columns. These includes Self -Help Group, Public Distribution Shop (PDS), Mandi /Regular Market, Weekly Haat, Agricultural Marketing Society, Nutrition Centre(ICDS),Anganwadi Centre, Others (Nutritional Centres), ASHA, Community Centre, Sports Fields, Sports Club/Recreation Centre, Cinema/Video Halls, Public Library, Public Reading Room, News Paper Supply, Assembly Polling Station, Birth and Death Registration Office.

**COLUMN 98 TO 101 - ELECTRICITY**

Availability of Power Supply in the village, whatever may be the form of its use has been given in these columns. These include Electricity for Domestic Use, Electricity for Agriculture Use Electricity for Commercial Use, and Electricity for all purpose Domestic Uses.

**COLUMN 102 & 103 - NEAREST TOWN**

The name of the nearest town along with the distance range code has been in these columns.

**LAND USE AND IRRIGATION**

The land use pattern in the Village Directory conform to the pattern of classification of land use as recommended by the Ministry of Agriculture, Government of India. The Ministry has recommended the maintenance of records of land use pattern under the following 9 categories.

**COLUMN 104 - FORESTS**

This includes all lands classed as forest under any legal enactment dealing with forests or administered as forests, whether state-owned or private, and whether wooded or maintained as potential forest land. The area of crops raised in the forest and grazing lands or areas open for grazing within the forests remain included under the forest area.

**COLUMN 105 - AREA UNDER NON-AGRICULTURAL USE**

This includes all lands occupied by buildings, roads and railways or under water, e.g. rivers and canals and other lands put to uses other than agriculture.

**COLUMNS 106 - BARREN AND UN-CULTURABLE LAND**

This includes all barren and unculturable land like mountains, deserts, etc. land which cannot be brought under cultivation except at an exorbitant cost should be classed as unculturable whether such land is in isolated blocks or within cultivated holdings.

**COLUMN 107 - PERMANENT PASTURES AND OTHER GRAZING LANDS**

This includes all grazing lands whether they are permanent pastures and meadows or not. Village common grazing land is included under this head.

**COLUMN 108 - LAND UNDER MISCELLANEOUS TREE CROPS, ETC.**

This includes all cultivable land which is not included in 'Net area sown' but is put to some agricultural uses. Lands under Causing trees, thatching grasses, bamboo bushes and other groves for fuel, etc. which are not included under 'Orchards' are classed under this category.

**COLUMN 109 - CULTURABLE WASTE LAND**

This includes lands available for cultivation, whether not taken up for cultivation or taken up for cultivation once but not cultivated during the current year and the last five years or more in succession for one reason or other. Such lands may be either fallow or covered with shrubs and jungles which are not put to any use. They may be assessed or unassessed and may lie in isolated blocks or within cultivated holdings. Land once cultivated but not cultivated for five years in succession is also included in this category at the end of the five years.

**COLUMN 110 - FALLOW LANDS OTHER THAN CURRENT FALLOWS**

This includes all lands which were taken up for cultivation but are temporarily out of cultivation for a period of not less than one year and not more than five years.

**COLUMN 111 - CURRENT FALLOWS**

This represents cropped area, which is kept fallow during the current year. For example, if any seeding area is not cropped against the same year it may be treated as current fallow.

**COLUMN 112 - NET AREA SOWN**

This represents the total area sown with crops and orchards. Area sown more than once; in the same year is counted only once.

**COLUMN 113 - TOTAL IRRIGATED LAND AREA**

It includes all land which is cultivable and irrigated by any source of irrigation. The total irrigated area of the village has been given under this column.

**COLUMN 114 - TOTAL UN-IRRIGATED LAND AREA**

Un-Irrigated area includes all land which is cultivable but not irrigated by any source of irrigation. The total un-irrigated land area of the village has been given under this column.

**COLUMN 115 TO 119 AREA IRRIGATED BY SOURCE**

The area irrigated by various source of irrigation in the village have been given under these columns. The different source of irrigation facilities available in the village are as follows :

- (i) Canals(C) - Govt. or Pvt., (ii) Wells/Tube-wells (W/TW), (iii) Tanks/Lake(T/L),
- (iv) Waterfall (WF) and (v) Others(O).

**COLUMN 120 TO 122 - THREE MOST IMPORTANT COMMODITIES MANUFACTURED**

The names of three most important commodities manufactured in the village are indicated in this column.



---

## TOWN DIRECTORY :

The Town Directory is presented for each town in the district covering different aspects of urban life. Seven statements ( I to VII) have been included for presentation of this data. The data contained in these statements are the area, population of 2011 and past censuses, growth rates, density, sex ratio, physical aspects of town, communications, municipal finances, civic, medical, educational and other amenities and trade, commerce, industry and banking facilities. It covers all the towns in the district statutorily notified as well as non-municipal towns. All the towns in the district are arranged as per their status.

The data collected in these statements have largely been furnished by the municipal bodies. For non-municipal towns, the cantonment executive officers supplied the information.

### STATEMENT I:- STATUS AND GROWTH HISTORY:

**COLUMN 1 - SERIAL NUMBER** - Self explanatory

**COLUMN 2 - CLASS, NAME AND CIVIC STATUS OF TOWN** - The Class is presented according to population of the towns in 2011 Census as follows:

Population	Class	Population	Class
100,000 and above	I	10,000 – 19,999	IV
50,000 – 99,999	II	5,000 – 9,999	V
20,000 – 49,999	III	Below - 5,000	VI

The following abbreviations are used to denote the Civic Status of the town.

Civic Status	Codes	Civic Status	Codes
i-Municipal Corporation	<b>M.Corp.</b>	xii – Notified Town Area	<b>NTA</b>
ii-Municipal Committee	<b>MC</b>	xiii – Industrial Notified Area	<b>INA</b>
iii-Municipal Council	<b>M CI</b>	xiv – Industrial Township	<b>ITS</b>
iv-City Municipal Council	<b>CMC</b>	xv – Township	<b>TS</b>
v-Town Municipal Council	<b>TMC</b>	xvi – Town Panchayat	<b>TP</b>
vi- Municipal Board	<b>MB</b>	xvii – Nagar Panchayat	<b>NP</b>
vii –Municipality	<b>M</b>	xviii – Town Committee/ Town Area Committee	<b>TC</b>
viii- Cantonment Board/Cantonment	<b>CB</b>	xix – Small Town Committee	<b>ST</b>
ix- Notified Area	<b>NA</b>	xx – Estate Office	<b>EO</b>
x –Notified Town	<b>NT</b>	xxi –Gram Panchayat	<b>GP</b>
xi - Notified Area Committee/ Notified Area Council	<b>NAC</b>	xxii – Census Town	<b>CT</b>

**COLUMN 3 - 25** - These columns are self explanatory

### STATEMENT II : PHYSICAL ASPECTS AND LOCATION OF TOWN, 2009.

**COLUMN 1 - 2 SERIAL NUMBER AND NAME OF TOWN** - Self explanatory

**COLUMN 3 TO 5 - PHYSICAL ASPECTS** - In these columns the Rainfall and Maximum and Minimum Temperature of the town is recorded.

**COLUMN 6 TO 12** - Name and road distance of the town (in kms.) from the State headquarters, District headquarters, Sub-divisional/Taluk/Tahsil/ Police station/Development Block/Island HQ., Nearest city with population of one lakh and more, Nearest city with population of five lakh and more, Railway station and Bus route is recorded in these columns respectively. If the names mentioned in these columns are the same as the referent town itself, the distance is recorded as (0) zero.

**STATEMENT III : CIVIC AND OTHER AMENITIES, 2009**

**COLUMN 1 - 2 SERIAL NUMBER AND NAME OF TOWN** - Self explanatory

**COLUMN 3 - ROAD LENGTH (in km.)** - The information about the road length (in km.) within the limit of the town is recorded in this column.

**COLUMN 4 TO 7 - SYSTEM OF DRAINAGE** - The system of drainage available in the town is indicated in these columns by the following codes:

System of drainage	Codes
Open drains	OD
Closed drains	CD
Both drains	BD

**COLUMN 8 TO 11 - NUMBER OF LATRINES** - The number of various types of latrines available in the town is indicated in these columns.

**COLUMN 12 & 13 - PROTECTED WATER SUPPLY** - The information on source of water supply and system of water storage with capacity available in the town are given in these columns in the following codes:

**COLUMN 12 (SOURCE OF WATER SUPPLY) -**

Tap water	T
Tube-well water	TW
Tank Water	TK
Well water	W

**COLUMN 13 (SYSTEM OF WATER STORAGE) -**

Over Head Tank	OHT
Service Reservoir	SR
River Infiltration Gallery	RIG
Bore Well Pumping System	BWP
Pressure Tank	PT

The information on 2 major source of water supply is given in column 12 and the system of water storage with capacity against each in kilo-litres (in bracket) is presented in column 13.

**COLUMN 14 FIRE FIGHTING SERVICE** - In case the fire fighting service is available in the referent town, 'yes' is recorded. If the facility is not available within the town, the name of the nearest place having this facility with its distance from the referent town has been recorded.

**COLUMN 15 TO 19 - ELECTRIFICATION (NUMBER OF CONNECTIONS)** - Different types of electric onnections have been shown in these columns, i.e., Domestic, Industrial, Commercial, Road lighting (points) & others.

---

#### **STATEMENT IV : MEDICAL FACILITIES, 2009**

**COLUMN 1 - 2 SERIAL NUMBER AND NAME OF TOWN** - Self explanatory

**COLUMN 3 TO 13** - The number of various medical institutions such as Hospitals, Dispensaries, Health Center, Family Welfare Center, Maternity and Child Welfare Center, Maternity Homes, T.B. Hospital/ clinic, Nursing Homes, Charitable Hospital/Nursing Home, Mobile Health Clinic and Others as available in the town, are indicated in these columns (along with number of beds in brackets).

If a medical facility is not available in the town, the name of the nearest place and its distance in kilometers from the town where the facility is available is mentioned.

**COLUMN 14 - VETERINARY HOSPITAL** - The Number of Veterinary Hospitals available in the town is given in this column.

**COLUMN 15 - MEDICINE SHOP** - The number of Medicine shops available in the town is given in this column.

#### **STATEMENT V : EDUCATIONAL, RECREATIONAL AND CULTURAL FACILITIES, 2009**

**COLUMN 1 - 2 SERIAL NUMBER AND NAME OF TOWN** - Self explanatory

**COLUMN 3 TO 15 EDUCATIONAL FACILITIES** - The information on number of Primary school, Middle school, Secondary school, Senior Secondary school, Arts/Science/ Commerce colleges (of degree level and above), Medical colleges, Engineering colleges, Management Institute/Colleges, Polytechnics, Recognized Shorthand, Typewriting and vocational training Institutions, Non-formal Education Center (Sarva Shiksha Abhiyan Center), Special School for disabled and Others available in the town, are indicated in these columns.

If an educational facility is not available in the town, the name of the nearest place and its distance in kilometers from the town where the facility is available is mentioned.

**COLUMN 16 TO 23 - NUMBER OF SOCIAL, RECREATIONAL AND CULTURE FACILITIES** - The information on No. of Home Orphanage, Working women's hostels (with No. of seats in bracket), No. of Old Age Home, Stadium, Cinema Theatre, Auditorium/Community halls, Public libraries and Reading rooms available in the town are given under these column.

#### **STATEMENT VI : INDUSTRY AND BANKING, 2009**

**COLUMN 1 - 2 SERIAL NUMBER AND NAME OF TOWN** - Self explanatory

**COLUMN 3 TO 5 - NAMES OF THREE MOST IMPORTANT COMMODITIES MANUFACTURED** - The names of three most important commodities manufactured in the town are given under these columns.

**COLUMN 6 TO 8 - NUMBER OF BANKS** - The number of banks available in the referent town both Commercial and Co-operative banks are recorded against these columns.

**COLUMN 9 & 10 - NUMBER OF AGRICULTURAL AND NON AGRICULTURAL CREDIT SOCIETIES** - The number of Agricultural and Non Agricultural Credit Societies available in the referent town are given in these columns.

#### **STATEMENT VII : CIVIC AND OTHER AMENITIES IN SLUMS, 2009**

This statement VII provides information on civic and other amenities in all slums whether notified or not and for all towns having statutory bodies, like Municipality, Municipal Corporation, Town area committee etc.

# Village and Town Directory



**BRIEF NOTE ON VILLAGE DIRECTORY****VILLAGE DIRECTORY 2011 CENSUS**

The Village Directory is being compiled for both inhabited and un-inhabited villages. In the village directory both private and government facilities/institutions have been given. In case of un-inhabited /depopulated villages, the location code number, name and area of the village is being given universally in Village Directory and Village PCA. The columns relating to the amenities and land use pattern, etc. being left blank and it will be noted against the name of the village that it is un-inhabited/depopulated. The Appendices to Village Directory and Inset Tables based on village Directory data are also prepared for inhabited villages.

In the Village Directory format for 2011 Census there are 122 columns and the details thereon are as follows :

**COLUMN 1 - SERIAL NUMBER**

Self explanatory. All the villages within the CD block are presented serially in the ascending order of their location code number.

**COLUMN 2 - NAME OF VILLAGE**

Self explanatory. The name of the villages are shown against this column. This also includes the forest and uninhabited villages.

**COLUMN 3 - LOCATION CODE NUMBER OF VILLAGE**

The location code number of the villages are shown against this column.

**COLUMN 4 - AREA OF THE VILLAGE**

The area of the villages has been given in hectares.

**COLUMN 5 - TOTAL POPULATION**

The total population of the village as per 2011 Census has been given against this column.

**COLUMN 6 - NUMBER OF HOUSEHOLDS**

The number of households as per 2011 Census have been given in this column.

**AMENITIES**

The availability of different infrastructural amenities such as education, medical, drinking water, post, telegraph, banks, credit societies, recreation and cultural facilities, communication, power, etc. in each village have been given in the Village Directory. Wherever the amenities are not available in the village, the distance range code viz; 'a' for <5 Kms, 'b' for 5-10 Kms and 'c' for 10+ Kms of the nearest where facility is available is given. Column wise details are given below :

---

### **COLUMN 7 TO 20 - EDUCATIONAL FACILITIES**

All the different educational facilities available in the village have been given under these columns. Nursery/LKG//UKG classes are included in Pre-Primary Schools, Classes up to class V included in Primary School; Classes from VI to VIII are included in the Middle school. Classes from IX and X included in Secondary School. Classes from XI and XII are included in Senior Secondary School. In case of composite schools like middle school with primary school or secondary school with middle school, these are also included in the number of primary and middle schools, respectively. The information on the entire educational institutes is given under these columns.

### **COLUMN 21 TO 38 - MEDICAL FACILITIES**

All the different medical facilities available in the village have been given under these columns.

### **COLUMN 39 TO 46 - DRINKING WATER**

The information on availability of various types of the drinking water facility within the village has been given under these columns.

### **COLUMN 47 TO 50 - AVAILABILITY OF TOILET AND OTHERS**

The information on availability of toilet and Bio-Gas etc. available in the village has been given under these columns.

### **COLUMN 51 TO 67 - COMMUNICATION (POST & TELEGRAPH AND TRANSPORT)**

The information on communication and Post Office, Sub-Post Office, & Telegraph Office, Village PIN Code number, Phone-Landlines, Mobile Phone, Private Courier Facility, Internet Café, etc; available in the village has been given under these columns. The information on all various transport facilities whether public/private transport like Bus, Railway Station, or Navigable waterways, Taxi, Van, Tractors etc. available in the village has also been given under these columns.

### **COLUMN 68 TO 79 - VILLAGE CONNECTED TO HIGH WAYS, VILLAGE ROADS, BANKS AND CREDIT SOCIETIES**

The information on all roads connected to village has been given under these columns. These include National Highway, State Highway, District Roads and other district roads connected to the village, Pucca roads, Kutchcha Roads, Water Bounded Macadam Roads, Navigable Water Ways and Foot Paths has been given under these columns. Further, the information on availability of banks, ATM and Agricultural Credit societies in the village has been given under these columns.

### **COLUMN 80 TO 97 - MISCELLANEOUS FACILITIES**

The information on various miscellaneous facilities available in the village has been given under these columns. These includes Self -Help Group, Public Distribution Shop (PDS), Mandi /Regular Market, Weekly

Haat, Agricultural Marketing Society, Nutrition Centre(ICDS),Anganwadi Centre, Integrated Child Development Scheme (Nutritional Centres), ASHA, Community Centre, Sports Fields, Sports Club/Recreation Centre, Cinema/Video Halls, Public Library, Public Reading Room, News Paper Supply, Assembly Polling Station, Birth and Death Registration Office.

**COLUMN 98 TO 101 - ELECTRICITY**

Availability of Power Supply in the village, whatever may be the form of its use has been given in these columns. These include Electricity for Domestic Use, Electricity for Agriculture Use Electricity for Commercial Use, and Electricity for all purpose Domestic Uses.

**COLUMN 102 & 103 - NEAREST TOWN**

The name of the nearest town along with the distance range code has been in these columns.

**LAND USE AND IRRIGATION**

The land use pattern in the Village Directory conform to the pattern of classification of land use as recommended by the Ministry of Agriculture, Government of India. The Ministry has recommended the maintenance of records of land use pattern under the following 9 categories.

**COLUMN 104 - FORESTS**

This includes all lands classed as forest under any legal enactment dealing with forests or administered as forests, whether state-owned or private, and whether wooded or maintained as potential forest land. The area of crops raised in the forest and grazing lands or areas open for grazing within the forests remain included under the forest area.

**COLUMN 105 - AREA UNDER NON-AGRICULTURAL USE**

This includes all lands occupied by buildings, roads and railways or under water, e.g. rivers and canals and other lands put to uses other than agriculture.

**COLUMNS 106 - BARREN AND UN-CULTURABLE LAND**

This includes all barren and unculturable land like mountains, deserts, etc. land which cannot be brought under cultivation except at an exorbitant cost should be classed as unculturable whether such land is in isolated blocks or within cultivated holdings.

**COLUMN 107 - PERMANENT PASTURES AND OTHER GRAZING LANDS**

This includes all grazing lands whether they are permanent pastures and meadows or not. Village common grazing land is included under this head.

**COLUMN 108 - LAND UNDER MISCELLANEOUS TREE CROPS, ETC.**

This includes all cultivable land which is not included in 'Net area sown' but is put to some agricultural uses. Lands under Causing trees,



---

thatching grasses, bamboo bushes and other groves for fuel, etc. which are not included under 'Orchards' are classed under this category.

**COLUMN 109 - CULTURABLE WASTE LAND**

This includes lands available for cultivation, whether not taken up for cultivation or taken up for cultivation once but not cultivated during the current year and the last five years or more in succession for one reason or other. Such lands may be either fallow or covered with shrubs and jungles which are not put to any use. They may be assessed or unassessed and may lie in isolated blocks or within cultivated holdings. Land once cultivated but not cultivated for five years in succession is also included in this category at the end of the five years.

**COLUMN 110 - FALLOW LANDS OTHER THAN CURRENT FALLOWS**

This includes all lands which were taken up for cultivation but are temporarily out of cultivation for a period of not less than one year and not more than five years.

**COLUMN 111 - CURRENT FALLOWS**

This represents cropped area, which is kept fallow during the current year. For example, if any seeding area is not cropped against the same year it may be treated as current fallow.

**COLUMN 112 - NET AREA SOWN**

This represents the total area sown with crops and orchards. Area sown more than once; in the same year is counted only once.

**COLUMN 113 - TOTAL IRRIGATED LAND AREA**

It includes all land which is cultivable and irrigated by any source of irrigation. The total irrigated area of the village has been given under this column.

**COLUMN 114 - TOTAL UN-IRRIGATED LAND AREA**

Un-Irrigated area includes all land which is cultivable but not irrigated by any source of irrigation. The total un-irrigated land area of the village has been given under this column.

**COLUMN 115 TO 119 AREA IRRIGATED BY SOURCE**

The area irrigated by various source of irrigation in the village have been given under these columns. The different source of irrigation facilities available in the village are as follows :

(i) Canals(C)-Govt. or Pvt., (ii) Wells/Tube-wells (W/TW), (iii) Tanks/Lake (T/L),

(iv) Waterfall,(WF) and (v) Others(O).

**COLUMN 120 TO 122 - THREE MOST IMPORTANT COMMODITIES MANUFACTURED**

The names of three most important commodities manufactured in the village are indicated in this column.

**C.D. BLOCK LEVEL TOTALS OF THE VILLAGE DIRECTORY**

At the end of entries for the Village Directory of each C.D. Block, the totals of different columns are being given wherever possible. However, in case of some of the columns, it may not be possible to work out the CD Block level totals, in such cases the particular of relevant columns are being left blank against C.D. Block level.

Appendices to Village Directory : The Village Directory also includes the following appendices:

Appendix - I : Summary showing total number of villages having Educational, Medical and other amenities in villages - C.D. Block level.

Appendix - I A: Villages by number of Primary Schools.

Appendix - I B: Villages by Primary, Middle and Secondary Schools.

Appendix - I C: Villages with different sources of drinking water facilities available.

Appendix - II: Villages with 5,000 and above population which do not have one or more amenities available.

Appendix - III: Land utilization data in respect of Census towns.

Appendix - IV: C.D. Block wise list of inhabited Villages where no amenity other than drinking water facility is available.

Appendix - V: Summary showing number of Villages not having Scheduled Caste population.

Appendix - VI: Summary showing number of Villages not having Scheduled Tribe population.

Appendix-VIIA: List of villages according to the proportion of the Scheduled Castes to the total population by ranges.

Appendix-VIIB: List of villages according to the proportion of the Scheduled Tribes to the total population by ranges.

## SECTION-I VILLAGE DIRECTORY

### (a) List of villages merged in towns and outgrowths at 2011 census

Name of the district	Name of the town	PLCN 2011	Urban status	Villages (with PLCN) added to the town 2011		Remark
				Name of the Village	PLCN 2001	
1	2	3	4	5	6	7
Narsimhapur	Narsimhapur	802367	M	Narsingpur	04788400	Fully Merged
				Kandeli	04788200	Fully Merged
	Tendukheda	802369	NP	Bhourpani	04816200	Fully Merged
				Jamanpani	04816300	Fully Merged
				Sagauni	04816400	Fully Merged
				Alanpur	04816500	Fully Merged
				Budha	04816600	Fully Merged
				Chhitapar	04816700	Fully Merged
				Kathotiya	04823500	Fully Merged
				Tendukheda	04823600	Fully Merged
	Gotegaon	802365	(NP + OG)			
	Gotegaon	490538		Chhindori (OG) (Part)	04728500	OG Partly
	Gotegaon	490531		Gotegaon Kheda (OG) (Part)	04727800	OG Partly
	Gotegaon	490537		Kumhara Kheda (OG) (Part)	04728400	OG Partly
	Gotegaon	490536		Bagtala (OG) (Part)	04728300	OG Partly
	Gadarwara	802366	M+OG			
	Gadarwara	490767		Imaliya (OG) (Part)	04751400	OG Partly
	Gadarwara	490766		Gadarwara (OG) (Part)	04751300	OG Partly
	Narsimhapur	802367	M+OG			
	Narsimhapur	491135		Dhedawara (OG) (Part)	04788100	OG Partly
	Narsimhapur	491136		Banskunwari (OG) (Part)	04788300	OG Partly

### List of villages merged in Other village, Sub merged and Declassified- 2011

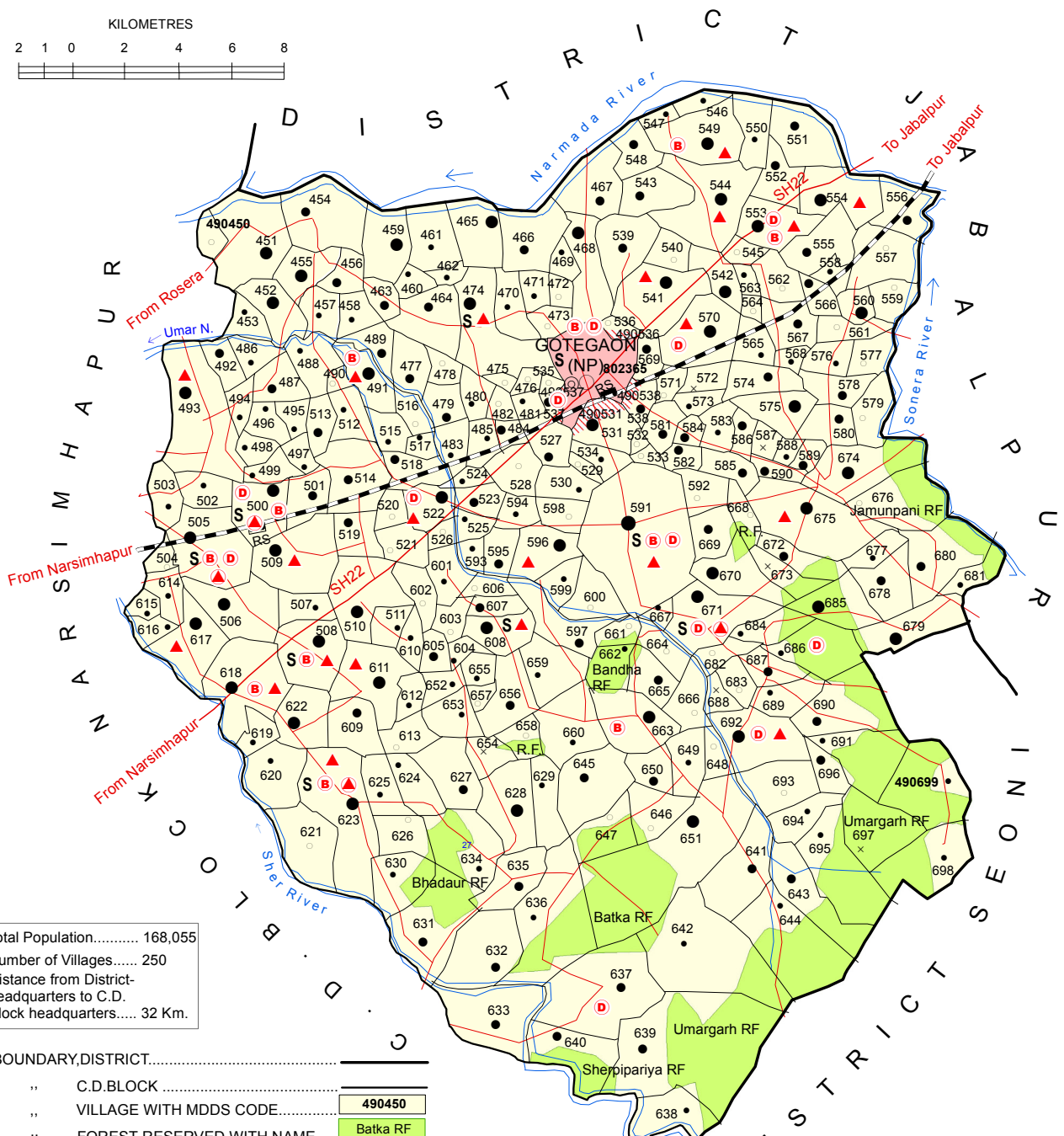
Name of the district	Name of the tahsil	Name of the village	PLCN 2001	Remark
1	2	3	4	5
NIL				

(b) Map of Gotegaon CD Block showing tahsil boundary.

(c) Alphabetical list of Villages of Gotegaon CD Block along with location code 2001 and 2011.

(d) Village Directory data of Gotegaon CD Block in prescribed format.

INDIA  
MADHYA PRADESH  
**C.D.BLOCK GOTEGAON**  
TAHSIL GOTEGAON  
DISTRICT NARSIMHAPUR



Total Population..... 168,055  
Number of Villages..... 250  
Distance from District-headquarters to C.D.  
Block headquarters..... 32 Km.

- BOUNDARY, DISTRICT.....
- .. C.D. BLOCK .....
- .. VILLAGE WITH MDDS CODE..... 490450
- .. FOREST-RESERVED WITH NAME..... Batka RF
- HEADQUARTERS: TAHSIL, C.D. BLOCK .....
- POPULATION SIZE OF VILLAGES BELOW 200;  
200-499, 500-999, 1000-4999, 5000 AND ABOVE.....
- UNINHABITED VILLAGE WITH MDDS CODE..... x 490673
- STATUTORY TOWN WITH MDDS CODE .....
- OUT GROWTH WITH MDDS CODE .....
- STATE HIGHWAY .....
- OTHER IMPORTANT ROADS.....
- RAILWAY LINE WITH STATION: BROAD GAUGE ..
- RIVER AND STREAM .....

C.D. block boundary of Gotegaon is co-terminus with tahsil boundary excluding statutory town.

490531 GOTEGAON KHEDA (OG)PART  
490536 BAGTALA (OG)PART  
490537 KUMHARA KHEDA (OG)PART  
490538 CHHINDORI (OG)PART

- SENIOR SECONDARY SCHOOL..... S
- BANK..... B
- DISPENSARY..... D
- PRIMARY HEALTH CENTRE..... A
- OTHER MEDICAL SERVICES..... ▲



## VILLAGE DIRECTORY

### (c) Alphabetical list of villages along with location code 2001 and 2011

Name of District : NARSIMHAPUR (452)

Name of C.D.Block : GOTEGAON (0216)

Sr. No.	Name of the village	2011 Census location code number	2001 Census location code number
1	2	3	4
<b>Tahsil: Gotegaon(03634)</b>			
1	Akhibada	490477	04722400
2	Akola	490487	04723400
3	Anantpur	490572	04731900
4	Andhiyari	490632	04737900
5	Ata Pipariya(Pipariya Atawari)	490472	04721900
6	Atariya	490581	04732800
7	Badhaiya Kheda	490455	04720200
8	Bagaspur	490591	04733800
9	Baghora	490626	04737300
10	Baglai	490480	04722700
11	Baglai Basti(Bagulai Basti)	490573	04732000
12	Baglai Ujar(Bagulai Khurd)	490569	04731600
13	Bahroda	490583	04733000
14	Bakori	490600	04734700
15	(a) Baktala (Part)	490536	04728300
	(b) Baktala (OG) (Part) WARD NO.- 0019*	490536	04728300
16	Bamhani	490641	04738800
17	Bamhani(Seoni)	490513	04726000
18	Bamhnoda	490525	04727200
19	Bandha	490629	04737600
20	Bandha	490661	04740800
21	Bandol	490565	04731200
22	Bareli	490529	04727600
23	Bargadha	490638	04738500
24	Barheta (Warheta)	490623	04737000
25	Barkheda	490610	04735700
26	Baroda	490527	04727400
27	Barpani	490599	04734600
28	Basanpani	490506	04725300

---

(c) Alphabetical list of villages along with location code 2001 and 2011

Name of District : NARSIMHAPUR (452)

Name of C.D.Block : GOTEGAON (0216)

Sr. No.	Name of the village	2011 Census location code number	2001 Census location code number
1	2	3	4
29	Baskhirwa (Baskheda)	490490	04723700
30	Batka	490636	04738300
31	Batori	490516	04726300
32	Bauchhar	490505	04725200
33	Baur	490502	04724900
34	Bawli	490609	04735600
35	Bedu	490611	04735800
36	Belkhedi	490467	04721400
37	Belkhedi	490485	04723200
38	Belkhedi	490551	04729800
39	Belkhedi	490618	04736500
40	Bhadaur	490630	04737700
41	Bhadri	490578	04732500
42	Bhainsa	490459	04720600
43	Bhama	490690	04743700
44	Bhandi	490579	04732600
45	Bichhiya	490602	04734900
46	Bichua	490507	04725400
47	Bichua	490559	04730600
48	Boriya	490649	04739600
49	Budhaina	490651	04739800
50	Budhgaon	490454	04720100
51	Budhi Mawai	490558	04730500
52	Chandan Kheda	490608	04735500
53	Chandli	490543	04729000
54	Chandlon	490669	04741600
55	Chargawan	490588	04733500
56	Charguwan	490478	04722500
57	Chhidamani	490495	04724200

## VILLAGE DIRECTORY

### (c) Alphabetical list of villages along with location code 2001 and 2011

Name of District : NARSIMHAPUR (452)

Name of C.D.Block : GOTEGAON (0216)

Sr. No.	Name of the village	2011 Census location code number	2001 Census location code number
1	2	3	4
58	(a) Chhindori (Part)	490538	04728500
	(b) Chhindori (OG) (Part) WARD NO.- 0016*	490538	04728500
59	Chhitadhana	490592	04733900
60	Chhitaghat	490616	04736300
61	Chirchita	490615	04736200
62	Chirchita	490668	04741500
63	Choudhari Pipariya(Pipariya)	490473	04722000
64	Dabkiya	490589	04733600
65	Dalpatpur	490557	04730400
66	Deguwan	490552	04729900
67	Deguwan	490586	04733300
68	Deonagar	490596	04734300
69	Deori Kalan	490458	04720500
70	Deori Kalan	490501	04724800
71	Dhawai	490644	04739100
72	Dhourpur	490693	04744000
73	Dhudiya	490563	04731000
74	Dighari	490479	04722600
75	Dobh	490677	04742400
76	Doun	490627	04737400
77	Duba	490482	04722900
78	Dungariya	490517	04726400
79	Dungariya	490642	04738900
80	Dungariya	490695	04744200
81	Gadaghat	490582	04732900
82	Gadarwara Kheda	490633	04738000
83	Gangai Kalan	490548	04729500
84	Gangai Khurd	490547	04729400
85	Garh Pahra	490653	04740000
86	Garra	490539	04728600



**(c) Alphabetical list of villages along with location code 2001 and 2011**

**Name of District : NARSIMHAPUR (452)**

**Name of C.D.Block : GOTEGAON (0216)**

<b>Sr. No.</b>	<b>Name of the village</b>	<b>2011 Census location code number</b>	<b>2001 Census location code number</b>
<b>1</b>	<b>2</b>	<b>3</b>	<b>4</b>
87	Gohchar	490484	04723100
88	(a) Gotegaon (Part)	490531	04727800
	(b) Gotegaon (OG) (Part) WARD NO.-0017*	490531	04727800
89	Gourtala	490670	04741700
90	Gubariya	490688	04743500
91	Gundrai Kalan	490521	04726800
92	Gundrai Khurd	490510	04725700
93	Gunji	490593	04734000
94	Gurra	490696	04744300
95	Hidki	490471	04721800
96	Hiranpur	490606	04735300
97	Imaliya	490522	04726900
98	Jamuniya	490465	04721200
99	Jamuniya	490613	04736000
100	Jamunpani	490676	04742300
101	Jaronda	490504	04725100
102	Jatlapur	490496	04724300
103	Jhansighat	490554	04730100
104	Jhiri Kalan	490660	04740700
105	Jhiri Khurd	490658	04740500
106	Jhonjha	490461	04720800
107	Jhot	490686	04743300
108	Kachartala	490535	04728200
109	Kachhwa	490624	04737100
110	Kaisli	490659	04740600
111	Kamod	490474	04722100
112	Kamodi	490470	04721700
113	Kamta	490524	04727100
114	Kamti	490523	04727000
115	Kamti	490532	04727900
116	Kandhrapur	490494	04724100

## VILLAGE DIRECTORY

**(c) Alphabetical list of villages along with location code 2001 and 2011**

**Name of District** : **NARSIMHAPUR (452)**

**Name of C.D.Block** : **GOTEGAON (0216)**

Sr. No.	Name of the village	2011 Census location code number	2001 Census location code number
1	2	3	4
117	Kanjai	490541	04728800
118	Kapkheda	490614	04736100
119	Kapkheda	490683	04743000
120	Karakbel	490500	04724700
121	Kareli Kalan	490549	04729600
122	Kareli Khurd	490546	04729300
123	Kathotiya	490631	04737800
124	Katkuhi	490650	04739700
125	Kaudiya	490462	04720900
126	Kaudiya	490634	04738100
127	Keolari	490620	04736700
128	Khairi	490450	04719700
129	Khairi	490526	04727300
130	Khamariya	490492	04723900
131	Khamariya	490553	04730000
132	Khamariya (Bichhiya)	490601	04734800
133	Khamariya (Charguwan)	490476	04722300
134	Khanapur	490619	04736600
135	Khapa (Bichhupuri)	490637	04738400
136	Khobi	490463	04721000
137	Khursipar	490698	04744500
138	Kohka	490645	04739200
139	Koregaon	490680	04742700
140	Kuklah	490574	04732100
141	(a) Kumhara Kheda (Part)	490537	04728400
	(b) Kumhara Kheda (OG) (Part) WARD NO.-0018*	490537	04728400
142	Kumjhor	490568	04731500
143	Kunda	490679	04742600
144	Kursibada	490542	04728900
145	Kutri	490597	04734400
146	Lalu	490691	04743800

---

**(c) Alphabetical list of villages along with location code 2001 and 2011**

**Name of District : NARSIMHAPUR (452)**

**Name of C.D.Block : GOTEGAON (0216)**

<b>Sr. No.</b>	<b>Name of the village</b>	<b>2011 Census location code number</b>	<b>2001 Census location code number</b>
<b>1</b>	<b>2</b>	<b>3</b>	<b>4</b>
147	Lamheta	490689	04743600
148	Lathgaon	490675	04742200
149	Luhari	490503	04725000
150	Madanpur	490664	04741100
151	Madhiya	490475	04722200
152	Magardha	490617	04736400
153	Mahguwan	490561	04730800
154	Majni	490672	04741900
155	Maliwada	490562	04730900
156	Manakwara	490580	04732700
157	Manegaon	490519	04726600
158	Mawai	490566	04731300
159	Mawai(A)	490687	04743400
160	Mawai(B)	490682	04742900
161	Mehguwan	490590	04733700
162	Mehka	490533	04728000
163	Mekh	490509	04725600
164	Mohas	490452	04719900
165	Muar	490466	04721300
166	Mudiya	490564	04731100
167	Mungli	490514	04726100
168	Murdai	490468	04721500
169	Nagwara	490663	04741000
170	Nandiya	490656	04740300
171	Narwara	490577	04732400
172	Neguwan	490512	04725900
173	Neguwan	490643	04739000
174	Ninai(A)	490647	04739400
175	Ninai(B)	490646	04739300
176	Non	490604	04735100
177	Noni	490544	04729100

## VILLAGE DIRECTORY

### (c) Alphabetical list of villages along with location code 2001 and 2011

Name of District : NARSIMHAPUR (452)

Name of C.D.Block : GOTEGAON (0216)

Sr. No.	Name of the village	2011 Census location code number	2001 Census location code number
1	2	3	4
178	Noniya	490625	04737200
179	Pachama	490667	04741400
180	Pachauri	490657	04740400
181	Padariya	490469	04721600
182	Pahadi Kheda	490699	04744600
183	Paraswada	490456	04720300
184	Paraswada	490520	04726700
185	Pathroda	490511	04725800
186	Pindrai	490488	04723500
187	Pindrai	490528	04727500
188	Pipariya	490560	04730700
189	Pipariya	490587	04733400
190	Pipariya	490605	04735200
191	Pipariya	490648	04739500
192	Pipariya	490674	04742100
193	Pipariya (Mushran)	490499	04724600
194	Piparpani	490540	04728700
195	Piparsara	490607	04735400
196	Piparsara	490681	04742800
197	Pitehara	490621	04736800
198	Poniya	490483	04723000
199	Poniya	490575	04732200
200	Pura	490556	04730300
201	Raikheda	490550	04729700
202	Raja Kachhar	490595	04734200
203	Raka	490598	04734500
204	Rakhi	490460	04720700
205	Ramnagar	490662	04740900
206	Ramniwari	490534	04728100
207	Ratomati	490684	04743100
208	Rehli	490464	04721100

---

**(c) Alphabetical list of villages along with location code 2001 and 2011**

**Name of District** : **NARSIMHAPUR (452)**

**Name of C.D.Block** : **GOTEGAON (0216)**

<b>Sr. No.</b>	<b>Name of the village</b>	<b>2011 Census location code number</b>	<b>2001 Census location code number</b>
<b>1</b>	<b>2</b>	<b>3</b>	<b>4</b>
209	Richha	490622	04736900
210	Rimjha	490457	04720400
211	Rimjha	490545	04729200
212	Rohiya	490639	04738600
213	Ronsara	490612	04735900
214	Ronsari	490652	04739900
215	Sagra	490498	04724500
216	Sahajpura	490530	04727700
217	Salaiya	490694	04744100
218	Saliwada	490567	04731400
219	Samnapur	490453	04720000
220	Sangapur	490497	04724400
221	Sankal	490451	04719800
222	Sankli	490603	04735000
223	Sarra	490585	04733200
224	Sarra	490666	04741300
225	Seoni	490515	04726200
226	Seoni	490628	04737500
227	Seth Pipariya	490640	04738700
228	Shri Nagar	490671	04741800
229	Shyamnagar	490685	04743200
230	Silari	490555	04730200
231	Silwani	490635	04738200
232	Simariya	490570	04731700
233	Simri	490571	04731800
234	Simri Badi	490491	04723800
235	Simri Dundi	490486	04723300
236	Sirkona	490655	04740200
237	Sohjani	490673	04742000
238	Sukri	490678	04742500
239	Surwari	490508	04725500

## VILLAGE DIRECTORY

(c) Alphabetical list of villages along with location code 2001 and 2011

Name of District : NARSIMHAPUR (452)

Name of C.D.Block : GOTEGAON (0216)

Sr. No.	Name of the village	2011 Census location code number	2001 Census location code number
1	2	3	4
240	Tarwara	490576	04732300
241	Tarwara	490665	04741200
242	Tendukheda	490654	04740100
243	Themi	490493	04724000
244	Tighra	490481	04722800
245	Tighra	490584	04733100
246	Tikri	490518	04726500
247	Tirka	490594	04734100
248	Umargarh	490697	04744400
249	Umariya	490692	04743900
250	Umra	490489	04723600

\*Not included in village directory prescribed format.

Name of District : Narsimhapur

Location CodeNo : 452

Name of CD Block : Gotegaon

Location CodeNo : 0216

Sr.No.	Name village	Location code no.	Total area of the village ( in hectares rounded up to one decimal place)	Total population ( 2011 census )	Number of households (2011 census)	Number of educational amenities available. (If not available within the village , the distance range code viz; a for < 5 Kms, b for 5-10 Kms and c for 10+ kms of nearest place where facility is available is given).													
						Pre-Primary school (PP)	Primary school (P)	Middle school (M)	Secondary School (S)	Senior Secondary school (SS)	Degree college of arts science & commerce (ASC)	Engineering college(EC)	Medical college (MC)	Management institute (MI)	Polytechnic (Pt)	Vocational training school /ITI	Non-formal training centre (NFTC)	Special school for disabled (SSD)	Others (specify)
1	2	3	4	5	6	7	8	9	10	11	12	13	14	15	16	17	18	19	20
1	Khairi	490450	189.8	162	46	c	b	a	a	a	c	c	c	c	c	c	c	c	c
2	Sankal	490451	764.1	1434	409	c	1	c	a	a	c	c	c	c	c	c	c	c	c
3	Mohas	490452	471	1159	348		1	1	a	c	c	c	c	c	c	c	c	c	c
4	Samnapur	490453	226	272	64	c	1	a	b	c	c	c	c	c	c	c	c	c	c
5	Budhgaon	490454	834.5	944	252	c	1	a	a	b	c	c	c	c	c	c	c	c	c
6	Badhaiya Kheda	490455	339.7	1545	381	c	1	1	1	b	c	c	c	c	c	c	c	c	c
7	Paraswada	490456	215.9	816	189	c	1	a	a	b	c	c	c	c	c	c	c	c	c
8	Rimjha	490457	216.1	487	127	c	1	a	a	c	c	c	c	c	c	c	c	c	c
9	Deori Kalan	490458	245.3	494	133	b	1	a	a	b	c	c	c	c	c	b	b	c	c
10	Bhainsa	490459	434	1386	323	c	1	1	1	c	c	c	c	c			c	c	c
11	Rakhi	490460	178	360	85	c	1	c	c	c	c	c	c	c	c	c	c		c
12	Jhonjha	490461	539.5	475	106	c	1	c	c	c	c	c	c	c	c	c	c	c	c
13	Kaudiya	490462	93.5	236	53	b	1	b	a	b	b	c	c	c	c	c	b	b	c
14	Khobi	490463	263	827	199	b	1	b	1	b	b	c	c	c			c	c	c
15	Rehli	490464	774.5	969	268	a	1			a	a	c	c	c			b		c
16	Jamuniya	490465	634.6	1788	472	b	1	1	b	b	b	c	c		c	b	c		c
17	Muar	490466	568.9	778	200	b	1	1	b	b	b	c	c		c	b	c		c
18	Belkhedi	490467	585.9	896	205	b	1	1	b	b	b	c	c		c	b	c		c
19	Murdai	490468	492.1	1006	231	b	1	1	b	b		c	c		c	b	c		c
20	Padariya	490469	296	473	113	b	1		b	b		c	c	c	c	b	c		c
21	Kamodi	490470	253	347	100		1				a	c	c	c			a	c	c
22	Hidki	490471	232.2	205	64	a	1	a	a	a	a				c	a	c		c
23	Ata Pipariya (Pipariya Atawari)	490472	608.2	133	40	a	1	a	a	a	a	c	c		c	a	c		c
24	Choudhari Pipariya(Pipariya)	490473	269.2	161	42	a	1	a	a	a	a	c	c		c	a	c		c

Village Directory

Land use ( As in 2009 )

Name of District : Narsimhapur

Location CodeNo : 452

Name of CD Block : Gotegaon

Location CodeNo : 0216

Number of Medical Amenities available. (If not available within the village , the distance range code viz; a for < 5 Kms, b for 5-10 Kms and c for 10+ kms of nearest place where facility is available is given).											Number of Non-Government Medical Amenities available.					Availability of drinking water - Yes / No						Name village	Sr.No.				
Community health centre (CHC)	Primary health centre (PHC)	Primary health sub centre (PHS)	Maternity and child welfare centre (MCW)	T.B. clinic (TBC)	Hospital-allopathic (HA)	Hospital-alternative medicine (HO)	Dispensary (D)	Veterinary hospital (VH)	Mobile health clinic (MHC)	Family welfare centre (FWC)	Charitable non Govt. hospital/Nursing home.	Medical practitioner with MBBS Degree	Medical practitioner with other degree	Medical practitioner with no degree	Traditional practitioner and faith healer .	Medicine Shop	Others	Tap water (Treated/Untreated)	Well water (Covered / Uncovered well)	Hand Pump	Tube wells / Bore well			Spring	River / Canal	Tank / Pond / Lake	Others
21	c	c	c	c	c	c	c	c	c	c	0	0	0	0	0	0	0	Yes	No	Yes	No	No	Yes	No	No	Khairi	1
22	c	c	c	c	c	c	c	c	c	c	0	0	0	0	0	0	0	Yes	No	Yes	No	No	Yes	No	No	Sankal	2
23	c	c	c	c	c	c	c	c	c	c	0	0	0	0	0	0	0	Yes	No	Yes	No	No	Yes	No	No	Mohas	3
24	c	c	c	c	c	c	c	c	c	c	0	0	0	0	0	0	0	Yes	No	Yes	No	No	Yes	Yes	No	Samnapur	4
25	c	c		c	c	c	c	c	c	c	0	0	0	0	0	0	0	Yes	No	Yes	Yes	No	Yes	No	No	Budhgaon	5
26	c	c	c	c	c	c	c	c	c	c	0	0	0	0	0	0	0	Yes	No	Yes	No	No	Yes	No	No	Badhaiya Kheda	6
27	c	c	c	c	c	c	c	c	c	c	0	0	0	0	0	0	0	Yes	No	Yes	No	No	Yes	No	No	Paraswada	7
28	c	c	c	c	c	c	c	c	c	c	0	0	0	0	0	0	0	Yes	No	Yes	No	No	Yes	No	No	Rimjha	8
29	c	b	b	b	b	b	b	b	b	b	0	0	0	0	0	0	0	Yes	No	Yes	No	No	Yes	No	No	Deori Kalan	9
30	c	c	c	c	c	c	c	c	c	c	0	0	2	0	0	0	0	Yes	No	Yes	Yes	No	Yes	No	No	Bhainsa	10
31	c	c	c	c	c	c	c	c	c	c	0	0	3	0	0	0	0	Yes	No	Yes	Yes	No	Yes	No	No	Rakhi	11
32	c	c	b	c	c	a	a	c	c	c	0	0	2	0	0	0	0	Yes	No	Yes	Yes	No	Yes	Yes	No	Jhonjha	12
33	b	b	a	b	b	b	a	b	b	b	0	0	2	0	0	0	0	Yes	No	Yes	Yes	No	Yes	Yes	No	Kaudiya	13
34	b	b	a	b	b	b	b	b	b	b	0	0	2	0	2	2	0	Yes	No	Yes	Yes	No	Yes	No	No	Khobi	14
35	b	b	a	b	b	b	b	b	b	b	0	0	2	0	0	0	0	Yes	No	Yes	Yes	No	Yes	No	No	Rehli	15
36	b	b	b	b	b	b	b	b	b	b	0	0	0	0	0	0	0	Yes	No	Yes	Yes	No	No	No	No	Jamuniya	16
37	b	b	b	b	b	b	b	b	b	b	0	0	0	0	0	0	0	No	No	Yes	No	No	Yes	No	No	Muar	17
38	b	b	b	b	b	b	b	b	b	b	0	0	0	0	0	0	0	No	No	Yes	No	No	Yes	No	No	Belkhedi	18
39	b	b	b	b	b	b	b	b	b	b	0	0	0	0	0	0	0	No	No	Yes	No	No	No	No	No	Murdai	19
40	b	b	b	b	b	b	b	b	b	b	0	0	0	0	0	0	0	No	No	Yes	No	No	No	No	No	Padariya	20
41	a	a	a	a	a	a	a	a	a	a	0	0	2	0	0	0	0	Yes	No	Yes	Yes	No	Yes	No	No	Kamodi	21
42	a	a	a	a	a	a	a	a	a	a	0	0	0	0	0	0	0	No	No	Yes	No	No	No	No	No	Hidki	22
43	a	a	a	a	a	a	a	a	a	a	0	0	0	0	0	0	0	No	No	Yes	No	No	No	No	No	Ata Pipariya (Pipariya Atawari)	23
44	a	a	a	a	a	a	a	a	a	a	0	0	0	0	0	0	0	No	No	Yes	No	No	No	No	No	Choudhari Pipariya(Pipariya)	24



Name of District : Narsimhapur

Location CodeNo : 452

Name of CD Block : Gotegaon

Location CodeNo : 0216

Sr.No.	Name village	Location code no.	Availability of toilet & others Yes / No				Communication and transport facilities (If amenities available code -Yes is given except for Village Pin Code ,If not available within the village , the distance range code viz; a for < 5 Kms, b for 5-10 Kms and c for 10+ kms of nearest place where facility is available is given).												
			Community toilet including bath.	Community toilet excluding bath.	Rural sanitary mart or sanitary hardware outlet available near the village.	Community bio- gas or recycle of waste for productive use.	Post office(PO)	Sub post office (SPO)	Post & Telegraph office (P&TO)	Village Pin Code	Telephones (Land lines)	Public call office (PCO)	Mobile phone coverage	Internet cafes/ Common service centre (CSC)	Private courier facility	Bus service (Public & Private)	Railway stations	Auto/Modified Autos	Taxis and Vans
1	2	3	47	48	49	50	51	52	53	54	55	56	57	58	59	60	61	62	63
1	Khairi	490450	No	No	Yes	No	c	c	c	c	c	c	Yes	c	c	Yes	c	c	c
2	Sankal	490451	No	No	Yes	No	c	Yes	c	c	Yes	c	Yes	c	c	Yes	c	c	c
3	Mohas	490452	No	No	Yes	No	c	Yes	c	c	Yes	c	Yes	c	c	b	c	c	c
4	Samnapur	490453	No	No	Yes	No	c	c	c	c	c	Yes	c	c	c	b	c	c	c
5	Budhgaon	490454	No	No	Yes	No	c	c	c	c	Yes	c	Yes	c	c	Yes	c	c	c
6	Badhaiya Kheda	490455	No	No	Yes	No	c	c	c	c	Yes	c	Yes	c	c	Yes	c	c	c
7	Paraswada	490456	No	No	Yes	No	c	c	c	c	Yes	c	Yes	c	c	Yes	c	c	b
8	Rimjha	490457	No	No	Yes	No	c	c	c	c	c	c	Yes	c	c	a	c	c	c
9	Deori Kalan	490458	No	No	Yes	No	c	b	b	b	b	Yes	b	b	a	b	b	b	b
10	Bhainsa	490459	No	No	No	No	c	a	a	c	Yes	Yes	c	c	a	c	c	c	a
11	Rakhi	490460	No	No	No	No	c	Yes	Yes	c	c	Yes	c	c	a	c	c	c	a
12	Jhonjha	490461	No	No	No	No	c	a	a	a	c	Yes	c	c	a	c	c	c	a
13	Kaudiya	490462	No	No	No	No	b	a	a	b	b	Yes	b	b	a	b	b	b	a
14	Khobi	490463	No	No	No	No	b	a	a	Yes	Yes	b	b	Yes	b	b	b	Yes	
15	Rehli	490464	No	No	No	No	b	a	a	Yes	Yes	b	b	Yes	b	b	b	b	Yes
16	Jamuniya	490465	No	No	No	No	b	Yes	b	Yes	b	Yes	b	b	b	b	b	b	b
17	Muar	490466	No	No	No	No	b	b	b	Yes	b	Yes	b	b	b	b	b	b	b
18	Belkhedi	490467	No	No	No	No	b	b	b	Yes	b	Yes	b	b	b	b	b	b	b
19	Murdai	490468	No	No	No	No	b	b	b	Yes	b	Yes	b	b	b	b	b	b	b
20	Padariya	490469	No	No	No	No	b	b	b	b	b	Yes	b	b	b	b	b	b	b
21	Kamodi	490470	No	No	No	No	a	a	a	c	c	Yes	a	a	a	a	a	a	a
22	Hidki	490471	No	No	No	No	a	a	a	a	a	Yes	a	a	a	a	a	a	a
23	Ata Pipariya (Pipariya Atawari)	490472	No	No	No	No	a	a	a	a	a	Yes	a	a	a	a	a	a	a
24	Choudhari Pipariya(Pipariya)	490473	No	No	No	No	a	a	a	a	a	Yes	a	a	a	a	a	a	a

Village Directory

Land use ( As in 2009 )

Name of District : Narsimhapur

Location CodeNo : 452

Name of CD Block : Gotegaon

Location CodeNo : 0216

Communication and transport facilities (If amenities available code -Yes is given except for Village Pin Code ,If not available within the village , the distance range code viz; a for < 5 Kms, b for 5-10 Kms and c for 10+ kms of nearest place where facility is available is given).				Village connected to highways,village roads, banks & credit societies (If amenities available code -Yes is given, If not available within the village , the distance range code viz; a for < 5 Kms, b for 5-10 Kms and c for 10+ kms of nearest place where facility is available is given)															Name village	Sr.No.
Tractors	Cycle-pulled rickshaws(Manual & Machine driven)	Carts driven by animals	Sea /River ferry service	Connected to national highway(NH)	Connected to state highway(SH)	Connected to major district road (MDR)	Connected to others district road	Pucca roads	Kutchcha roads	Water bounded macadam(WBM) roads	Navigable waterway (river/canal)(NW)	Footpaths (FP)	Commercial & Co-operative Banks	ATM	Agricultural Credit Societies					
64	65	66	67	68	69	70	71	72	73	74	75	76	77	78	79	2	1			
Yes	c	c	Yes	c	c	Yes	Yes	a	Yes	a		Yes	c	c	c	Khairi	1			
Yes	Yes	c	Yes	c	c	Yes	c	Yes	Yes	Yes		Yes	c	c	c	Sankal	2			
Yes	Yes	c	c	c	c	b	Yes	Yes	Yes	b		Yes	c	c	c	Mohas	3			
Yes	c	b	c	c	c	b	a	c	Yes	b		Yes	c	c	c	Samnapur	4			
Yes	Yes	c	Yes	c	c	a	c	a	Yes	a		Yes	c	c	c	Budhgaon	5			
Yes	Yes	c	a	c	c	Yes	c	Yes	a	a		Yes	c	c	c	Badhaiya Kheda	6			
Yes	Yes	b	a	c	c	Yes	c	Yes	Yes	a		Yes	c	c	c	Paraswada	7			
Yes	c	b	c	c	c	a	Yes	Yes	Yes	a		Yes	c	c	c	Rimjha	8			
Yes	b	c	b	c	b	a	Yes	Yes	Yes	a		Yes	b	b	b	Deori Kalan	9			
c	Yes	Yes	Yes	c	c	c	a	a	Yes	a		Yes	c	c	b	Bhainsa	10			
c	c	Yes	Yes	c	c	c	a	a	Yes	Yes		Yes		Yes		Rakhi	11			
c	c	Yes	Yes	c	c	c	a	a	Yes	Yes		Yes	c	c	b	Jhonjha	12			
b	b	Yes	Yes	c	c	b	a	a	Yes	Yes		Yes	b	b	a	Kaudiya	13			
b	Yes	Yes	Yes	c	c	b	Yes	Yes	Yes	Yes		Yes	b	b	a	Khobi	14			
b	Yes	Yes	Yes	c	c	b	Yes	Yes	Yes	Yes		Yes	b	b	a	Rehli	15			
b	Yes	Yes	Yes	c	b	b	b	Yes	Yes	Yes		Yes	b	b	b	Jamuniya	16			
b	Yes	Yes	Yes	c	b	b	Yes	a	Yes	Yes		Yes	b	b	b	Muar	17			
b	Yes	Yes	Yes	c	b	b	b	b	Yes	b		Yes	b	b	b	Belkhedi	18			
b	Yes	Yes	Yes	c	b	b	b	b	Yes	Yes		Yes	b	b	b	Murdai	19			
b	b	Yes	Yes	c	b	b	b	b	Yes	Yes		Yes	b	b	b	Padariya	20			
a		Yes	Yes	c	c	a	a	a	Yes	Yes		Yes	a	a	a	Kamodi	21			
Yes	a	Yes	Yes	c	a	a	Yes	Yes	a	a		Yes	a	a	a	Hidki	22			
a	a	Yes	Yes	c	a	a	a	Yes	Yes	a		Yes	a	a	a	Ata Pipariya (Pipariya Atawari)	23			
a	a	a	Yes	c	a	a	a	Yes	a	a		Yes	a	a	a	Choudhari Pipariya(Pipariya)	24			

Name of District : Narsimhapur

Location CodeNo : 452

Name of CD Block : Gotegaon

Location CodeNo : 0216

Sr.No.	Name village	Location code no.	Availability of miscellaneous facilities (If amenities available code -Yes is given, If not available within the village, the distance range code viz; a for < 5 Kms, b for 5-10 Kms and c for 10+ kms of nearest place where facility is available is given).																	
			Self-Help Group (SHG)	Public distribution system (PDS) shop	Mandis / Regular market	Weekly Haat	Agricultural marketing society	Integrated Child Development Scheme (Nutritional Centres)	Anganwadi Centre (Nutritional Centres)	Others (Nutritional Centres)	ASHA (Accredited Social Health Activist)	Community centre with/without TV	Sports Field,	Sports Club / Recreation Centre	Cinema / Video Hall	Public Library	Public Reading Room	Newspaper Supply	Assembly Polling station	Birth & Death Registration Office
1	2	3	80	81	82	83	84	85	86	87	88	89	90	91	92	93	94	95	96	97
1	Khairi	490450	Yes	b	c	c	c	Yes	a	a	a	c	c	c	c	c	c	a	a	a
2	Sankal	490451	Yes	a	c	c	c	c	Yes	Yes	Yes	c	c	c	c	c	c	Yes	Yes	Yes
3	Mohas	490452	Yes	a	c	c	c	c	Yes	Yes	Yes	c	c	c	c	c	c	Yes	Yes	Yes
4	Samnapur	490453	Yes	b	c	c	c	c	a	Yes	Yes	c	c	c	c	c	c	a	a	a
5	Budhgaon	490454	Yes	a	c	c	c	c	Yes	Yes	c	c	c	c	c	c	c	Yes	Yes	Yes
6	Badhaiya Kheda	490455	Yes	Yes	c	c	c	c	Yes	Yes	Yes	c	c	c	c	c	c	Yes	Yes	Yes
7	Paraswada	490456	Yes	a	c	c	c	Yes	Yes	Yes	Yes	c	c	c	c	c	c	Yes	Yes	a
8	Rimjha	490457	Yes	a	c	c	c	c	Yes	Yes	Yes	c	c	c	c	c	c	Yes	Yes	a
9	Deori Kalan	490458	Yes	b	b	b	b	b	Yes	Yes	Yes	b	b	c	b	c	c	Yes	Yes	a
10	Bhainsa	490459	Yes	Yes	c	c	Yes	c	Yes	Yes	Yes	Yes	c	c	c	c	c	Yes	Yes	Yes
11	Rakhi	490460	Yes	a	c	c	b	c	Yes	Yes	Yes	c	c	c	c	c	Yes	Yes	b	b
12	Jhonjha	490461	Yes	a	c	c	a	c	Yes	Yes	Yes	c	c	c	c	c	Yes	a	a	a
13	Kaudiya	490462	Yes	a	b	b	a	b	Yes	Yes	Yes	b	b	b	b	b	Yes	a	Yes	b
14	Khobi	490463	Yes	a	b	b	a	b	Yes	Yes	Yes	b	b	b	b	b	Yes	Yes	Yes	Yes
15	Rehli	490464	Yes	a	b	b	a	b	Yes	Yes	Yes	b	b	b	b	b	Yes	Yes	Yes	Yes
16	Jamuniya	490465	b	Yes	b	b	b	Yes	Yes	b	Yes	b	b	b	b	b	b	Yes	Yes	
17	Muar	490466	b	a	b	b	b	b	Yes	b	Yes	b	b	b	b	b	b	b	Yes	Yes
18	Belkhedi	490467	b	b	b	b	b	Yes	Yes	b	b	b	b	b	b	b	b	b	Yes	Yes
19	Murdai	490468	b	Yes	b	b	b	Yes	Yes	Yes	Yes	b	b	b	b	b	b	b	Yes	Yes
20	Padariya	490469	b	a	b	b	b	b	Yes	b	b	b	b	b	b	b	b	b	Yes	a
21	Kamodi	490470	Yes	a	a	a	a	a	Yes	Yes	Yes	a	a	a	a	a	a	Yes	a	a
22	Hidki	490471	a	a	a	a	a	a	a	Yes	Yes	a	a	a	a	a	a	a	a	a
23	Ata Pipariya (Pipariya Atawari)	490472	a	a	a	a	a	a	a	a	a	a	a	a	a	a	a	a	a	a
24	Choudhari Pipariya(Pipariya)	490473	a	a	a	a	a	Yes	a	a	a	a	a	a	a	a	a	a	a	a

Village Directory

Land use ( As in 2009 )

Name of District : Narsimhapur

Location CodeNo : 452

Name of CD Block : Gotegaon

Location CodeNo : 0216

Availability of electricity (Yes/No)				Nearest Town		Name village	Sr.No.
Power Supply for Domestic Use (ED)	Power Supply for Agricultural Use (EAG)	Power Supply for Commercial Use (EC)	Power Supply for All Uses (EA)	Name	Distance range code i.e. a for < 5 Kms, b for 5-10 Kms and c for 10+ kms .		
98	99	100	101	102	103	2	1
Yes	Yes	No	No	GOTEGAON	c	Khairi	1
Yes	Yes	No	No	GOTEGAON	c	Sankal	2
Yes	Yes	Yes	Yes	GOTEGAON	c	Mohas	3
Yes	Yes	Yes	Yes	GOTEGAON	c	Samnapur	4
Yes	Yes	Yes	Yes	GOTEGAON	c	Budhgaon	5
Yes	Yes	Yes	Yes	GOTEGAON	c	Badhaiya Kheda	6
Yes	Yes	No	No	GOTEGAON	c	Paraswada	7
Yes	Yes	No	No	GOTEGAON	c	Rimjha	8
Yes	Yes	No	No	GOTEGAON	b	Deori Kalan	9
Yes	Yes	Yes	Yes	CHHINDWARA		Bhainsa	10
Yes	Yes	Yes	Yes	GOTEGAON	c	Rakhi	11
Yes	Yes	Yes	Yes	GOTEGAON	c	Jhonjha	12
Yes	Yes	Yes	Yes	GOTEGAON	b	Kaudiya	13
Yes	Yes	Yes	Yes	CHHINDWARA		Khobi	14
Yes	Yes	Yes	Yes	CHHINDWARA		Rehli	15
Yes	Yes	Yes	Yes	GOTEGAON	b	Jamuniya	16
Yes	Yes	Yes	Yes	GOTEGAON	b	Muar	17
Yes	Yes	Yes	Yes	GOTEGAON	b	Belkhedi	18
Yes	Yes	Yes	Yes	GOTEGAON	b	Murdai	19
Yes	Yes	No	No	GOTEGAON	b	Padariya	20
Yes	Yes	No	No	CHHINDWARA		Kamodi	21
Yes	Yes	No	No	GOTEGAON	a	Hidki	22
Yes	Yes	No	No	GOTEGAON	a	Ata Pipariya (Pipariya Atawari)	23
Yes	Yes	Yes	Yes	GOTEGAON	a	Choudhari Pipariya(Pipariya)	24

Name of District : Narsimhapur

Location CodeNo : 452

Name of CD Block : Gotegaon

Location CodeNo : 0216

Sr.No.	Name village	Location code no.	Land Use										
			Area under different types of land use ( in hectares rounded up to one decimal place)										
			Forests	Area under Non-agricultural Uses	Barren and Un-cultivable land	Permanent Pastures and Other Grazing Lands	Land Under Miscellaneous Tree Crops etc.	Culturable Waste Land	Fallow lands other than current fallows	Current Fallows	Net Area Sown	Total Irrigated Land Area	Total Un-irrigated Land Area
1	2	3	104	105	106	107	108	109	110	111	112	113	114
1	Khairi	490450	0	21.2	0	4	0	4.3	2.8	1.4	156.1	63.7	92.4
2	Sankal	490451	0	60.4	0	38.6	0	5.2	4.7	8.2	647.1	436.4	210.7
3	Mohas	490452	0	29.3	0	5.8	0	2.4	3.8	4.1	425.6	376.1	49.5
4	Samnapur	490453	0	12.4	0	9	0.3	2.3	4.8	4	193.2	158.3	35
5	Budhgaon	490454	0	92.5	0	41.7	0	11.7	7.8	4.1	676.8	349.7	327
6	Badhaiya Kheda	490455	0	18.4	0	6.3	0	5.6	3	2	304.3	176.5	127.8
7	Paraswada	490456	0	14.7	0	2	0	2	2	4.1	191.1	133	58.2
8	Rimjha	490457	0	19.1	0	9	0	3.7	1.2	1.6	181.4	120.6	60.8
9	Deori Kalan	490458	0	16.7	0	0.5	0	2.2	1.8	2.8	221.3	139.8	81.5
10	Bhainsa	490459	0	44	0	42	0	0	2	2	344	219	125
11	Rakhi	490460	0	7	0	1	0	0	2	2	166	113	53
12	Jhonjha	490461	0	36.5	0	32	0	0	83	2	386	129	257
13	Kaudiya	490462	0	0.5	0	0.5	0	0	0.5	0.5	91.5	40	51.5
14	Khobi	490463	0	12.5	0	6	0	0	0	100	144.5	119	25.5
15	Rehli	490464	0	23	0	6.5	0	0	0	250	495	268	227
16	Jamuniya	490465	0	71.2	0	34.9	0	0	17.6	19.5	491.4	215.4	276
17	Muar	490466	0	60.1	0	40.2	0	0	11.5	18.4	438.5	119.6	318.9
18	Belkhedi	490467	0	53.2	0	37.2	0	0	13.4	57	425.2	229.1	196
19	Murdai	490468	0	34.8	0	28.4	0	0	8	12.4	408.5	195.9	212.7
20	Padariya	490469	0	16	0	82.5	0	0	56.5	12.3	128.8	70.4	58.4
21	Kamodi	490470	0	4	0	5	0	0	1	2	241	127	114
22	Hidki	490471	0	40.2	0	23.3	0	0	29.7	13.3	125.7	58.3	67.4
23	Ata Pipariya (Pipariya Atawari)	490472	0	74.1	0	387	0	0	49.5	13.4	84.2	52.7	31.5
24	Choudhari Pipariya(Pipariya)	490473	0	39.9	0	8.1	0	0	22.1	15.6	183.5	103.4	80.2

Village Directory

Land use ( As in 2009 )

Name of District : Narsimhapur

Location CodeNo : 452

Name of CD Block : Gotegaon

Location CodeNo : 0216

Land Use					Name of three most important commodities manufactured			Name of Village	Serial Number
Area irrigated by source (in hectare).					First	Second	Third		
Canals ( C )	Wells/Tube-wells(W/TW)	Tanks/Lakes(T/L)	Water Falls(WF)	Others(O)				120	121
0	63.7	0	0	0				Khairi	1
0	436.4	0	0	0				Sankal	2
0	376.1	0	0	0				Mohas	3
0	158.3	0	0	0				Samnapur	4
0	349.7	0	0	0				Budhgaon	5
0	176.5	0	0	0				Badhaiya Kheda	6
0	133	0	0	0				Paraswada	7
0	120.6	0	0	0				Rimjha	8
0	139.8	0	0	0				Deori Kalan	9
0	210	0	0	9				Bhainsa	10
0	96	0	0	17				Rakhi	11
0	95	0	0	34				Jhonjha	12
0	40	0	0	0				Kaudiya	13
0	115	0	0	4				Khobi	14
0	268	0	0	0				Rehli	15
0	215.4	0	0	0				Jamuniya	16
0	119.6	0	0	0				Muar	17
0	229.1	0	0	0				Belkhedi	18
0	195.9	0	0	0				Murdai	19
0	70.4	0	0	0				Padariya	20
0	127	0	0	0				Kamodi	21
0	58.3	0	0	0				Hidki	22
0	52.7	0	0	0				Ata Pipariya (Pipariya Atawari)	23
0	103.4	0	0	0				Choudhari Pipariya(Pipariya)	24

Name of District : Narsimhapur

Location CodeNo : 452

Name of CD Block : Gotegaon

Location CodeNo : 0216

Sr.No.	Name village	Location code no.	Total area of the village ( in hectares rounded up to one decimal place)	Total population ( 2011 census )	Number of households (2011 census)	Number of educational amenities available. (If not available within the village , the distance range code viz; a for < 5 Kms, b for 5-10 Kms and c for 10+ kms of nearest place where facility is available is given).													
						Pre-Primary school (PP)	Primary school (P)	Middle school (M)	Secondary School (S)	Senior Secondary school (SS)	Degree college of arts science & commerce (ASC)	Engineering college(EC)	Medical college (MC)	Management institute (MI)	Polytechnic (Pt)	Vocational training school /ITI	Non-formal training centre (NFTC)	Special school for disabled (SSD)	Others (specify)
1	2	3	4	5	6	7	8	9	10	11	12	13	14	15	16	17	18	19	20
25	Kamod	490474	782.6	1931	472	b	1	1	1	1	b		c		c	b		c	c
26	Madhiya	490475	98	8	2		a	a	a	b	b	c	c	c	c	b	c	c	c
27	Khamariya (Charguwan)	490476	91.1	175	44	a	1	a	a	a	a	c	c		c	c	c		c
28	Akhibada	490477	282.9	836	204	b	1	1	b	b	c	c		c	c	b	c	c	c
29	Charguwan	490478	133.1	142	39	b	1	b	b	b	c			c	c	b	c	c	c
30	Dighari	490479	231.8	594	173	b	1	1	b	b	c	c		c	c	b	c	c	c
31	Baglai	490480	184.6	284	54	b	1	b	b	b	c	c		c	c	b	c	c	c
32	Tighra	490481	141.2	292	76	a	1	a	a	a		c	c		c	c	c		c
33	Duba	490482	120	9	1	a	a	a	a	a	c	c			c	a	c	c	c
34	Poniya	490483	120.7	224	63	b	1	b	b	b	c	c		c	c	b	c	c	c
35	Gohchar	490484	323.4	961	227	b	1	1	b	b	c	c		c	c	a	c	c	c
36	Belkhedi	490485	146.3	465	124	b	1	a	b	b	c	c		c	c	b	c	c	c
37	Simri Dundi	490486	135.2	429	110		1	a	b	b	c	c	c	c	c	c	c	c	c
38	Akola	490487	322.7	578	133		1	1	b	b	c	c	c	c	c	c	c	c	c
39	Pindrai	490488	323.3	428	110		1	a	b	b	c	c	c	c	c	c	c	c	c
40	Umra	490489	210.8	704	169	c	1	a	b	c	c	c	c	c	c	c	c	c	c
41	Baskhirwa (Baskheda)	490490	108.7	143	39		2	a	c	c	c	c	c	c	c	c	c	c	c
42	Simri Badi	490491	373.2	1038	255		1	1	c	c	c	c	c	c	c	c	c	c	c
43	Khamariya	490492	146.7	513	106		1	a	b	b	c	c	c	c	c	c	c	c	c
44	Themri	490493	1139.4	2556	699		3	2	1	a	c		c	c	c	c	c	c	c
45	Kandhrapur	490494	168.9	492	122		1	1	b	b	c	c	c	c	c	c	c	c	c
46	Chhidamani	490495	149.2	347	85		1	a	b	b	c	c	c	c	c	c	c	c	c
47	Jatlapur	490496	180.8	359	93		1	a	b		c	c	c	c	c	c	c	c	c
48	Sangapur	490497	165.6	330	98		1	1	a		c		c	c	c	c	c	c	c
49	Sagra	490498	230.2	380	103		1	a	a		c	c	c	c	c	c		c	c

Village Directory

Land use ( As in 2009 )

Name of District : Narsimhapur

Location CodeNo : 452

Name of CD Block : Gotegaon

Location CodeNo : 0216

Number of Medical Amenities available. (If not available within the village, the distance range code viz; a for < 5 Kms, b for 5-10 Kms and c for 10+ kms of nearest place where facility is available is given).										Number of Non-Government Medical Amenities available.					Availability of drinking water - Yes / No						Name village	Sr.No.						
Community health centre (CHC)	Primary health centre (PHC)	Primary health sub centre (PHS)	Maternity and child welfare centre (MCW)	T.B. clinic (TBC)	Hospital-allopathic (HA)	Hospital-alternative medicine (HO)	Dispensary (D)	Veterinary hospital (VH)	Mobile health clinic (MHC)	Family welfare centre (FWC)	Charitable non Govt. hospital/Nursing home.	Medical practitioner with MBBS Degree	Medical practitioner with other degree	Medical practitioner with no degree	Traditional practitioner and faith healer .	Medicine Shop	Others	Tap water (Treated/Untreated)	Well water (Covered / Uncovered well)	Hand Pump			Tube wells / Bore well	Spring	River / Canal	Tank / Pond / Lake	Others	
21	c	b	1	b	c	c	b	b	b	b	c	0	0	1	1	0	1	0	Yes	Yes	Yes	Yes	No	No	Yes	No	Kamod	25
22	c	b	b	b	b	b	a	b	a	c	b	0	0	0	0	0	0	0	No	Yes	Yes	Yes	No	No	No	No	Madhiya	26
23	a	a	a	a	a	c	c	a	a	a	a	0	0	0	0	0	0	0	Yes	No	Yes	No	No	No	No	No	Khamariya (Charguwan)	27
24	b	b	b	b	b	b	b	b	b	b	b	0	0	0	0	0	0	0	No	Yes	Yes	Yes	No	Yes	No	No	Akhibada	28
25	b	b	b	b	b	b	b	b	b	b	b	0	0	0	0	5	0	0	No	Yes	Yes	Yes	No	No	No	No	Charguwan	29
26	b	b	b	b	b	b	b	b	b	b	b	0	0	0	0	0	0	0	No	Yes	Yes	Yes	No	Yes	Yes	No	Dighari	30
27	b	b	b	b	b	b	b	b	b	b	b	0	0	0	0	0	0	0	No	Yes	Yes	Yes	No	No	No	No	Baglai	31
28	b	b	b	b	b	a	a	b	b	b	b	0	0	0	0	0	0	0	Yes	No	Yes	No	No	No	No	No	Tighra	32
29	a	a	a	a	a	a	a	a	a	a	a	0	0	0	0	0	0	0	No	No	No	Yes	No	No	No	No	Duba	33
30	b	b	b	b	b	b	b	b	b	b	b	0	0	0	0	0	0	0	No	Yes	Yes	Yes	No	Yes	Yes	No	Poniya	34
31	b	b	b	b	b	b	b	b	b	b	b	0	0	0	0	0	0	0	No	Yes	Yes	Yes	No	Yes	No	No	Gohchar	35
32	b	b	b	b	b	b	b	b	b	b	b	0	0	0	0	0	0	0	No	Yes	Yes	Yes	No	Yes	No	No	Belkhedi	36
33	c	c	b	c	c	c	c	b	b	c	c	0	0	0	0	0	0	0	No	No	Yes	No	No	No	No	No	Simri Dundi	37
34	c	c	b	c	c	c	c	b	b	c	c	0	0	0	0	0	0	0	No	No	Yes	No	No	No	No	No	Akola	38
35	c	c	b	c	c	c	c	c	c	c	c	0	0	0	0	0	0	0	No	No	Yes	No	No	No	No	No	Pindrai	39
36	c	c	c	c	c	c	c	c	c	c	c	0	0	0	0	0	0	0	Yes	No	Yes	No	No	Yes	No	Yes	Umra	40
37	c	c	a	c	c	c	c	c	c	c	c	0	0	0	0	0	0	0	No	No	Yes	No	No	No	No	No	Baskhirwa (Baskheda)	41
38	c	c	1	c	c	c	c	b	c	b	c	0	0	0	0	0	0	0	No	No	Yes	No	No	Yes	No	No	Simri Badi	42
39	c	c	b	c	c	c	c	b	b	c	c	0	0	0	0	0	0	0	No	No	Yes	No	No	No	No	No	Khamariya	43
40	c	a	1	c	a	c	c	a	a	c	c	0	0	0	2	0	0	0	Yes	No	Yes	No	No	No	No	No	Themi	44
41	c	c	b	c	c	c	c	b	b	c	c	0	0	0	0	0	0	0	No	No	Yes	No	No	No	No	No	Kandhrapur	45
42	c	c	b	c	c	c	c	b	b	c	c	0	0	0	0	0	0	0	No	No	Yes	No	No	No	No	No	Chhidamani	46
43	c	c	b	c	c	a	a	b	b	c	c	0	0	0	0	0	0	0	No	No	Yes	No	No	No	No	No	Jatlapur	47
44	c	c	a	c	c	a	a	a	a	c	c	0	0	0	0	0	0	0	No	No	Yes	No	No	No	No	No	Sangapur	48
45	c	c	a	c	c	a	a	a	a	c	c	0	0	0	0	0	0	0	No	No	Yes	No	No	No	No	No	Sagra	49



Name of District : Narsimhapur

Location CodeNo : 452

Name of CD Block : Gotegaon

Location CodeNo : 0216

Sr.No.	Name village	Location code no.	Availability of toilet & others Yes / No				Communication and transport facilities (If amenities available code -Yes is given except for Village Pin Code ,If not available within the village , the distance range code viz; a for < 5 Kms, b for 5-10 Kms and c for 10+ kms of nearest place where facility is available is given).												
			Community toilet including bath.	Community toilet excluding bath.	Rural sanitary mart or sanitary hardware outlet available near the village.	Community bio- gas or recycle of waste for productive use.	Post office(PO)	Sub post office (SPO)	Post & Telegraph office (P&TO)	Village Pin Code	Telephones (Land lines)	Public call office (PCO)	Mobile phone coverage	Internet cafes/ Common service centre (CSC)	Private courier facility	Bus service (Public & Private)	Railway stations	Auto/Modified Autos	Taxis and Vans
1	2	3	47	48	49	50	51	52	53	54	55	56	57	58	59	60	61	62	63
25	Kamod	490474	No	No	No	No	b	Yes	b		Yes	Yes	b	b	Yes	b	Yes	Yes	
26	Madhiya	490475	No	No	No	No	b	a	b		a	b	a	b	b	a	b	b	b
27	Khamariya (Charguwan)	490476	No	No	No	No	a	a	a		a	a	Yes	a	a	a	b	a	a
28	Akhibada	490477	No	No	No	No	c	b	b		Yes	b	Yes	b	b	b	b	b	Yes
29	Charguwan	490478	No	No	No	No	b	b	b		a	a	Yes	b	b	b	b	b	b
30	Dighari	490479	No	No	No	No	c	b	b		Yes	b	Yes	b	b	b	b	b	b
31	Baglai	490480	No	No	No	No	c	b	b		b	b	Yes	b	b	a	b	b	b
32	Tighra	490481	No	No	No	No	a	a	a		a	a	Yes	a	a	a	b	a	a
33	Duba	490482	No	No	No	No	c	a	a		a	a	Yes	a	a	a	a	a	a
34	Poniya	490483	No	No	No	No	c	b	b		b	b	Yes	b	b	b	b	b	b
35	Gohchar	490484	No	No	No	No	c	Yes	b		Yes	b	Yes	b	b	Yes	b	b	Yes
36	Belkhedi	490485	No	No	No	No	c	b	b		b	b	Yes	b	b	a	b	b	a
37	Simri Dundi	490486	No	No	No	No	c	b	a		c	c	Yes	c	c	b	b	c	c
38	Akola	490487	No	No	No	No	c	c	a		Yes	c	Yes	c	c	b	b	c	c
39	Pindrai	490488	No	No	No	No	c	c	a		c	c	Yes	c	c	b	b	c	c
40	Umra	490489	No	No	Yes	No	c	c	c		Yes	c	Yes	c	c	a	c	c	c
41	Baskhirwa (Baskheda)	490490	No	No	No	No	c	c	a		a	c	Yes	c	b	c	c	c	a
42	Simri Badi	490491	No	No	No	No	c	Yes	Yes		Yes	c	Yes	c	c	b	c	c	c
43	Khamariya	490492	No	No	No	No	c	Yes	a		a	c	Yes	c	c	b	b	c	c
44	Themi	490493	No	No	No	No	c	a	Yes		Yes	Yes	a	c	a	Yes	c	c	Yes
45	Kandhrapur	490494	No	No	No	No	c	c	a		c	c	Yes	c	c	b	b	c	c
46	Chhidamani	490495	No	No	No	No	c	b	b		c	c	Yes	c	c	b	b	c	c
47	Jatlapur	490496	No	No	No	No	c	b	b		b	c	Yes	c	b	b	b	c	c
48	Sangapur	490497	No	No	No	No	c	a	a		c	c	Yes	c	a	c	a	c	c
49	Sagra	490498	No	No	No	No	c	a	a				Yes	c	a	a	a	c	a

Village Directory

Land use ( As in 2009 )

Name of District : Narsimhapur

Location CodeNo : 452

Name of CD Block : Gotegaon

Location CodeNo : 0216

Communication and transport facilities (If amenities available code -Yes is given except for Village Pin Code ,If not available within the village , the distance range code viz; a for < 5 Kms, b for 5-10 Kms and c for 10+ kms of nearest place where facility is available is given).				Village connected to highways,village roads, banks & credit societies (If amenities available code -Yes is given, If not available within the village , the distance range code viz; a for < 5 Kms, b for 5-10 Kms and c for 10+ kms of nearest place where facility is available is given)															Name village	Sr.No.
Tractors	Cycle-pulled rickshaws(Manual & Machine driven)	Carts driven by animals	Sea /River ferry service	Connected to national highway(NH)	Connected to state highway(SH)	Connected to major district road (MDR)	Connected to others district road	Pucca roads	Kutchcha roads	Water bounded macadam(WBM) roads	Navigable waterway (river/canal)(NW)	Footpaths (FP)	Commercial & Co-operative Banks	ATM	Agricultural Credit Societies					
64	65	66	67	68	69	70	71	72	73	74	75	76	77	78	79	2	1			
Yes	Yes	Yes	b	b	b	Yes	Yes	Yes	Yes	Yes	Yes	b	b	b	Yes	Kamod	25			
Yes	a	Yes	Yes	b	b	b	b	Yes	Yes	Yes	Yes	b	b	b	b	Madhiya	26			
b	a	Yes	c	c	a	a	b	a	a	Yes	Yes	a	a	a	a	Khamariya (Charguwan)	27			
b	Yes	Yes	c	c	c	b	Yes	Yes	Yes	Yes	Yes	b	b	b	b	Akhibada	28			
b	a	Yes	c	c	c	b	a	b	Yes	Yes	Yes	b	b	b	b	Charguwan	29			
b	Yes	Yes	c	c	c	b	b	Yes	Yes	Yes	Yes	b	b	b	b	Dighari	30			
b	b	Yes	c	c	c	a	a	Yes	Yes	Yes	Yes	b	b	b	b	Baglai	31			
Yes	a	Yes	c	c	Yes	Yes	b	a	Yes	a	Yes	b	b	b	b	Tighra	32			
a	a	a	c	c	c	a	a	a	a	Yes	Yes	a	a	a	a	Duba	33			
b	b	Yes	c	c	c	b	b	Yes	Yes	Yes	Yes	b	b	b	b	Poniya	34			
b	Yes	Yes	c	c	c	Yes	Yes	Yes	Yes	Yes	Yes	b	b	b	b	Gohchar	35			
b	b	Yes	c	c	c	a	a	Yes	Yes	Yes	Yes	b	b	b	b	Belkhedi	36			
Yes	b	Yes	c	c	c	c	b	c	Yes	Yes	Yes	c	c	c	c	Simri Dundi	37			
Yes	Yes	Yes	c	c	c	c	b	c	Yes	a	Yes	c	c	c	c	Akola	38			
a	b	Yes	c	c	c	c	a	c	b	b	Yes	c	c	c	c	Pindrai	39			
Yes	Yes	b	b	c	c	a	a	a	Yes	a	Yes	c	c	c	c	Umra	40			
c	c	c	c	c	c	b	a	a	a	a	Yes	c	c	c	c	Baskhirwa (Baskheda)	41			
Yes	Yes	Yes	a	c	c	b	b	Yes	Yes	Yes	Yes	Yes	c	c	c	Simri Badi	42			
b	Yes	Yes	c	c	c	c	b	c	Yes	a	Yes	c	c	c	c	Khamariya	43			
c	Yes	Yes	c	c	c	c	Yes	a	Yes	Yes	Yes	c	c	c	c	Themi	44			
c	b	b	c	c	c	c	b	c	Yes	Yes	Yes	c	c	c	c	Kandhrapur	45			
b	b	Yes	c	c	c	c	b	c	Yes	a	Yes	c	c	c	c	Chhidamani	46			
a	b	Yes	c	c	c	b	a	c	Yes	b	Yes	b	c	c	c	Jatlapur	47			
Yes	b	Yes	c	c	c	a	Yes	a	Yes	Yes	Yes	a	c	a	a	Sangapur	48			
Yes		Yes	c	b	a	Yes	a	b	Yes	Yes	Yes	a	c	c	c	Sagra	49			

Name of District : Narsimhapur

Location CodeNo : 452

Name of CD Block : Gotegaon

Location CodeNo : 0216

Sr.No.	Name village	Location code no.	Availability of miscellaneous facilities (If amenities available code -Yes is given, If not available within the village, the distance range code viz; a for < 5 Kms, b for 5-10 Kms and c for 10+ kms of nearest place where facility is available is given).																	
			80	81	82	83	84	85	86	87	88	89	90	91	92	93	94	95	96	97
			Self-Help Group (SHG)	Public distribution system (PDS) shop	Mandis / Regular market	Weekly Haat	Agricultural marketing society	Integrated Child Development Scheme (Nutritional Centres)	Anganwadi Centre (Nutritional Centres)	Others (Nutritional Centres)	ASHA (Accredited Social Health Activist)	Community centre with/without TV	Sports Field,	Sports Club / Recreation Centre	Cinema / Video Hall	Public Library	Public Reading Room	Newspaper Supply	Assembly Polling station	Birth & Death Registration Office
25	Kamod	490474	Yes	Yes	b	b	Yes	Yes	Yes	b	Yes	b	Yes	b	b	b	b	Yes	Yes	Yes
26	Madhiya	490475	Yes	a	b	b	b	b	a	b	Yes	a	b	b	b	b	b	a	a	a
27	Khamariya (Charguwan)	490476	a	a	a	a	a	a	a	b	Yes	a	a	a	a	a	a	Yes	a	a
28	Akhibada	490477	Yes	Yes	b	b	b	b	Yes	b	Yes	b	b	c	b	c	c	Yes	Yes	b
29	Charguwan	490478	a	a	b	b	b	a	a	b	a	b	b	c	b	c	c	Yes	a	b
30	Dighari	490479	Yes	a	b	b	b	b	Yes	b	Yes	b	b	c	b	c	c	b	Yes	b
31	Baglai	490480	Yes	a	b	b	b	b	a	b	Yes	b	b	c	b	c	c	b	a	b
32	Tighra	490481	b	b	b	b	b	b	a	Yes	Yes	a	a	a	b	c	c	Yes	a	b
33	Duba	490482	a	a	a	a	a	a	a	b	a	b	a	c	a	c	c	a	a	a
34	Poniya	490483	a	b	b	b	b	b	a	b	Yes	b	b	c	b	b	b	b	a	b
35	Gohchar	490484	Yes	Yes	b	b	b	b	Yes	a	Yes	b	b	c	b	c	c	Yes	Yes	Yes
36	Belkhedi	490485	Yes	b	b	b	b	b	Yes	b	Yes	c	b	c	b	c	c	b	a	b
37	Simri Dundi	490486	c	b	b	b	c	c	Yes	b	Yes	b	c	c	c	c	c	b	a	a
38	Akola	490487	c	b	b	b	c	c	Yes	b	Yes	c	c	c	c	c	c	b	Yes	Yes
39	Pindrai	490488	c	a	c	b	c	c	Yes	b	Yes	b	c	c	c	c	c	b	a	a
40	Umra	490489	Yes	a	c	c	c	c	Yes	b	Yes	c	c	c	c	c	c	Yes	Yes	a
41	Baskhirwa (Baskheda)	490490	c	a	c	c	c	c	a	b	a	c	c	c	c	c	c	c	a	a
42	Simri Badi	490491	c	c	c	c	c	c	Yes	b	Yes	c	c	c	c	c	c	c	Yes	Yes
43	Khamariya	490492	c	a	b	a	c	c	Yes	b	Yes	c	c	c	c	c	c	b	a	a
44	Themi	490493	c	Yes	a	Yes	c	Yes	Yes	b	Yes	c	c	c	c	c	c	Yes	Yes	Yes
45	Kandhrapur	490494	c	a	b	a	c	c	Yes	b	Yes	c	c	c	c	c	c	b	Yes	a
46	Chhidamani	490495	c	a	a	a	c	c	a	b	Yes	c	c	c	c	c	c	a	a	a
47	Jatlapur	490496	Yes	a	a	a	c	c	Yes	b	Yes	c	c	c	c	c	c	b	a	a
48	Sangapur	490497	Yes	c	a	a	a	c	Yes	b	Yes	c	a	c	c	c	c	a	Yes	b
49	Sagra	490498	Yes	a	a	a	c	c	Yes	b	Yes	c	a	c	c	c	c	a	a	a

Village Directory

Land use ( As in 2009 )

Name of District : Narsimhapur

Location CodeNo : 452

Name of CD Block : Gotegaon

Location CodeNo : 0216

Availability of electricity (Yes/No)				Nearest Town		Name village	Sr.No.
Power Supply for Domestic Use (ED)	Power Supply for Agricultural Use (EAG)	Power Supply for Commercial Use (EC)	Power Supply for All Uses (EA)	Name	Distance range code i.e. a for < 5 Kms, b for 5-10 Kms and c for 10+ kms .		
98	99	100	101	102	103	2	1
Yes	Yes	Yes	Yes	GOTEGAON		Kamod	25
Yes	Yes	No	No	GOTEGAON	b	Madhiya	26
Yes	Yes	Yes	Yes	GOTEGAON	a	Khamariya (Charguwan)	27
Yes	Yes	Yes	Yes	GOTEGAON	b	Akhibada	28
Yes	Yes	Yes	Yes	GOTEGAON	a	Charguwan	29
Yes	Yes	Yes	Yes	GOTEGAON	b	Dighari	30
Yes	Yes	Yes	Yes	GOTEGAON	b	Baglai	31
Yes	Yes	Yes	Yes	GOTEGAON	a	Tighra	32
Yes	Yes	Yes	Yes	GOTEGAON	a	Duba	33
Yes	Yes	Yes	Yes	GOTEGAON	b	Poniya	34
Yes	Yes	Yes	Yes	GOTEGAON	b	Gohchar	35
Yes	Yes	Yes	Yes	GOTEGAON	b	Belkhedi	36
Yes	Yes	No	No	GOTEGAON	c	Simri Dundi	37
Yes	Yes	No	No	GOTEGAON	c	Akola	38
Yes	Yes	No	No	GOTEGAON	c	Pindrai	39
Yes	Yes	No	No	GOTEGAON	c	Umra	40
Yes	Yes	No	No	GOTEGAON	c	Baskhirwa (Baskheda)	41
Yes	Yes	No	No	GOTEGAON	c	Simri Badi	42
Yes	Yes	No	No	GOTEGAON	c	Khamariya	43
Yes	Yes	No	No	GOTEGAON	c	Themi	44
Yes	Yes	No	No	GOTEGAON	c	Kandhrapur	45
Yes	Yes	No	No	GOTEGAON	c	Chhidamani	46
Yes	Yes	Yes	Yes	GOTEGAON	c	Jatlapur	47
Yes	Yes	Yes	Yes	GOTEGAON	c	Sangapur	48
Yes	Yes	Yes	Yes	GOTEGAON		Sagra	49

Name of District : Narsimhapur

Location CodeNo : 452

Name of CD Block : Gotegaon

Location CodeNo : 0216

Sr.No.	Name village	Location code no.	Land Use										
			Area under different types of land use ( in hectares rounded up to one decimal place)										
			Forests	Area under Non-agricultural Uses	Barren and Un-cultivable land	Permanent Pastures and Other Grazing Lands	Land Under Miscellaneous Tree Crops etc.	Culturable Waste Land	Fallow lands other than current fallows	Current Fallows	Net Area Sown	Total Irrigated Land Area	Total Un-irrigated Land Area
1	2	3	104	105	106	107	108	109	110	111	112	113	114
25	Kamod	490474	21	37.7	8.4	3.9	0	2.9	2.8	1.2	704.5	313	391.5
26	Madhiya	490475	12.1	1.9	0	0	0	1.8	0.2	0.5	81.6	61.6	20
27	Khamariya (Charguwan)	490476	0	1.7	0	8.2	0	0	3.5	2.4	75.3	33.9	41.4
28	Akhibada	490477	0	24.3	0	5.4	0	0	5	2.3	246	160.9	85.1
29	Charguwan	490478	0	6.6	0	2.9	1.2	0	2.6	0.8	119	81	37.9
30	Dighari	490479	0	22.5	0	5.5	0	0	3.6	1.9	198.3	118.6	79.8
31	Baglai	490480	0	12.4	0	1.2	0	0	3.8	1.6	165.6	111.8	53.7
32	Tighra	490481	0	9.7	0	4.4	0	0	7.5	5.8	113.8	74.1	39.7
33	Duba	490482	0	0	0	0	0	4	0	4	112	70	42
34	Poniya	490483	0	7.1	0	5.1	0	0	3.2	2	103.3	66.9	36.3
35	Gohchar	490484	0	21.5	0	1.1	0	0	4.5	1	295.4	183.6	111.8
36	Belkhedi	490485	0	15.9	0	6	0	0	3	1.1	120.4	81.9	38.4
37	Simri Dundi	490486	0	7.3	0	4.6	0	0.9	1.2	3.8	117.3	61.2	56.1
38	Akola	490487	0	11.6	0	8.8	0	4.8	5.2	17.5	274.6	112.4	162.3
39	Pindrai	490488	0	14.6	0	7.2	0	4.8	4.9	16.9	274.9	100.3	174.6
40	Umra	490489	0	23.5	0	1.2	0	0.7	2	3	180.3	108.9	71.4
41	Baskhirwa (Baskheda)	490490	0	3.1	0	0	0	0.6	0.7	1.9	102.3	54.2	48.1
42	Simri Badi	490491	0	21.7	0	8.2	0	3.8	5	21	313.5	148.5	165
43	Khamariya	490492	0	8.8	0	5.6	0	4.6	2.5	3.7	121.6	57.6	64
44	Themi	490493	0	67.6	0	27.7	0	4.4	5.6	7.3	1026.7	841.2	185.5
45	Kandhrapur	490494	0	5.6	0	1.4	0	8.1	2.4	3.6	147.7	67.3	80.4
46	Chhidamani	490495	0	3.5	0	0.2	0	2	1.2	88	54.4	33.6	20.8
47	Jatlapur	490496	0	44.5	0	5.6	0	4	3	1	122.7	78.3	44.4
48	Sangapur	490497	0	6.8	0	7.2	1.8	11.3	2	1	135.5	116.5	19
49	Sagra	490498	0	10.2	0	4.8	0.6	3.9	0.9	0.3	209.5	163.2	46.3

Village Directory

Land use ( As in 2009 )

Name of District : Narsimhapur

Location CodeNo : 452

Name of CD Block : Gotegaon

Location CodeNo : 0216

Land Use					Name of three most important commodities manufactured			Name of Village	Serial Number
Area irrigated by source (in hectare).					First	Second	Third		
Canals ( C )	Wells/Tube-wells(W/TW)	Tanks/Lakes(T/L)	Water Falls(WF)	Others(O)				120	121
115	116	117	118	119	120	121	122	2	1
313	0	0	0	0				Kamod	25
0	61.6	0	0	0				Madhiya	26
0	33.9	0	0	0				Khamariya (Charguwan)	27
0	160.9	0	0	0				Akhibada	28
0	81	0	0	0				Charguwan	29
0	88.6	0	0	30				Dighari	30
0	111.8	0	0	0				Baglai	31
0	74.1	0	0	0				Tighra	32
0	70	0	0	0				Duba	33
0	41.9	0	0	25				Poniya	34
0	183.6	0	0	0				Gohchar	35
0	60.9	0	0	21				Belkhedi	36
0	61.2	0	0	0				Simri Dundi	37
0	112.4	0	0	0				Akola	38
0	100.3	0	0	0				Pindrai	39
0	108.9	0	0	0				Umra	40
0	54.2	0	0	0				Baskhirwa (Baskheda)	41
0	148.5	0	0	0				Simri Badi	42
57.6	0	0	0	0				Khamariya	43
841.2	0	0	0	0				Themi	44
0	67.3	0	0	0				Kandhrapur	45
33.6	0	0	0	0				Chhidamani	46
0	78.3	0	0	0				Jatlapur	47
0	116.5	0	0	0				Sangapur	48
0	163.2	0	0	0				Sagra	49

Name of District : Narsimhapur

Location CodeNo : 452

Name of CD Block : Gotegaon

Location CodeNo : 0216

Sr.No.	Name village	Location code no.	Total area of the village ( in hectares rounded up to one decimal place)	Total population ( 2011 census )	Number of households (2011 census)	Number of educational amenities available. (If not available within the village , the distance range code viz; a for < 5 Kms, b for 5-10 Kms and c for 10+ kms of nearest place where facility is available is given).													
						Pre-Primary school (PP)	Primary school (P)	Middle school (M)	Secondary School (S)	Senior Secondary school (SS)	Degree college of arts science & commerce (ASC)	Engineering college(EC)	Medical college (MC)	Management institute (MI)	Polytechnic (Pt)	Vocational training school /ITI	Non-formal training centre (NFTC)	Special school for disabled (SSD)	Others (specify)
1	2	3	4	5	6	7	8	9	10	11	12	13	14	15	16	17	18	19	20
50	Pipariya (Mushran)	490499	278	489	130	1	1	a	a	c	c	c	c	c	c	c	c	c	c
51	Karakbel	490500	412.4	2324	619	1	3	2	1	1	c	c	c	c	c	c	c	c	c
52	Deori Kalan	490501	768.4	656	174	2	a	b	b			c	c	c	c	c	c	c	c
53	Baur	490502	269.7	348	114	1	a	a	a	c	c	c	c	c	c	c	c	c	c
54	Luhari	490503	256.1	377	109	1	a	a	a	c		c	c	c	c	c	c	c	c
55	Jaronda	490504	91.4	30	9	a	a	a	a	b	c	c	c	c	c	c	c	c	c
56	Bauchhar	490505	772.6	4179	1082	1	2	5	3	2		c	c	c	c	c	c	c	c
57	Basanpani	490506	1051.7	1585	395	1	1	1	a	a	c				c	c			c
58	Bichua	490507	205.7	354	91	1	1	b	b	c					c	c			c
59	Surwari	490508	986.6	2025	437	1	2	1	1	1	c				c	c			c
60	Mekh	490509	929.1	2086	498	1	2	1	a	a	c		c	c	c	c	c	c	c
61	Gundrai Khurd	490510	547	1814	438	1	2	1	a	a	c	c	c	c	c	c	c	c	c
62	Pathroda	490511	199.6	404	102	a	2	a	b	b	c	c	c	c	c	c	c	c	c
63	Neguwan	490512	193.6	325	70	c	1	1	c	c	c	c		c	c	c	c	c	c
64	Bamhani(Seoni)	490513	391.9	608	165	b	3	a	b	b	c	c	c	c	c	c	c	c	c
65	Mungli	490514	570	747	171	b	1	1			c	c	c	c	c	c	c	c	c
66	Seoni	490515	195	238	47	b	1	a	b	b	c	c	c	c	c	c	c	c	c
67	Batori	490516	162.4	181	54	b	1	b	b	b	c	c		c	c	b	c	c	c
68	Dungariya	490517	109.5	224	65		1	1	a	a	c	c		c	c	a	c	c	c
69	Tikri	490518	341.7	721	159	b	1	1	a	b	c	c	c	c	c	b	c	c	c
70	Manegaon	490519	288.4	974	235	b	1	1	1		c	c	c	c	c	c	c	c	c
71	Paraswada	490520	144.1	145	41	a	1	a		b	b	c	c	c	c	b	c		c
72	Gundrai Kalan	490521	301.5	12	4	a	a	a	a	b	b	c	c	c	c	b	b	c	c
73	Imaliya	490522	324.3	1472	412	1	2	2	1	b	b	c	c	c	c	b	c	c	c
74	Kamti	490523	202.3	927	222	a	1	1	a	b	b	c	c	c	c	b	b	b	c

Village Directory

Land use ( As in 2009 )

Name of District : Narsimhapur

Location CodeNo : 452

Name of CD Block : Gotegaon

Location CodeNo : 0216

Number of Medical Amenities available. (If not available within the village, the distance range code viz; a for < 5 Kms, b for 5-10 Kms and c for 10+ kms of nearest place where facility is available is given).										Number of Non-Government Medical Amenities available.								Availability of drinking water - Yes / No								Name village	Sr.No.
Community health centre (CHC)	Primary health centre (PHC)	Primary health sub centre (PHS)	Maternity and child welfare centre (MCW)	T.B. clinic (TBC)	Hospital-allopathic (HA)	Hospital-alternative medicine (HO)	Dispensary (D)	Veterinary hospital (VH)	Mobile health clinic (MHC)	Family welfare centre (FWC)	Charitable non Govt. hospital/Nursing home.	Medical practitioner with MBBS Degree	Medical practitioner with other degree	Medical practitioner with no degree	Traditional practitioner and faith healer .	Medicine Shop	Others	Tap water (Treated/Untreated)	Well water (Covered / Uncovered well)	Hand Pump	Tube wells / Bore well	Spring	River / Canal	Tank / Pond / Lake	Others		
21	c	a	c	c	a	c	1	a	c	c	0	0	0	0	0	0	0	No	No	Yes	No	No	No	No	No	Pipariya (Mushran)	50
22	c	1	c	c	a	a	1	1	c	c	0	1	1	0	2	0	0	Yes	No	Yes	No	No	No	No	No	Karakbel	51
23	c	c	b	c	c	b	c	c	b	c	c	0	0	0	0	0	0	No	No	Yes	No	No	No	No	No	Deori Kalan	52
24	c	c	a	c	c	c	c	c	a	a	c	0	0	0	0	0	0	No	No	Yes	No	No	No	No	No	Baur	53
25	c	c	a	c	c	c	c	c	a	a	c	0	0	0	0	0	0	No	No	Yes	No	No	No	No	No	Luhari	54
26	c	c	a	c	c	c	c	c	b	b	c	0	0	0	0	0	0	No	No	Yes	No	No	No	No	No	Jaronda	55
27	c	1	c	c	c	1	1	a	c	c	0	1	3	0	2	5	0	No	No	Yes	Yes	No	No	No	No	Bauchhar	56
28	c	b	c	c	c	c	b	c	b	c	0	0	0	0	0	0	0	Yes	No	Yes	Yes	No	No	No	No	Basanpani	57
29	c	c	c	c	c	b	a	c	c	c	0	0	0	0	0	0	0	No	No	Yes	No	No	No	No	No	Bichua	58
30	c	1	c	c	c	c	c	c	c	c	0	0	0	0	0	0	0	Yes	No	Yes	No	No	No	No	No	Surwari	59
31	c	c	1	c	c	a	c	c	a	c	c	0	0	0	0	0	0	Yes	No	Yes	Yes	No	No	No	No	Mekh	60
32	c	c	b	c	c	b	c	b	a	c	c	0	0	0	0	0	0	Yes	No	Yes	Yes	No	No	No	No	Gundrai Khurd	61
33	c	c	c	c	c	c	c	c	a	c	c	0	0	0	0	0	0	No	No	Yes	No	No	No	No	No	Pathroda	62
34	c	c	c	c	c	c	c	c	c	c	c	0	0	0	0	1	0	0	Yes	Yes	Yes	Yes	No	Yes	No	Neguwan	63
35	c	c	b	c	c	b	c	c	b	c	c	0	0	0	0	0	0	No	No	Yes	No	No	No	No	No	Bamhani(Seoni)	64
36	c	c	b	c	c	b	c	c	a	c	c	0	0	0	0	0	0	No	No	Yes	No	No	Yes	Yes	No	Mungli	65
37	c	c	b	c	c	b	c	c	a	c	c	0	0	0	0	0	0	No	No	Yes	No	No	Yes	No	No	Seoni	66
38	b	b	b	b	b	b	b	b	b	b	b	0	0	0	0	0	0	No	Yes	Yes	Yes	No	Yes	No	No	Batori	67
39	a	a	a	a	a	a	a	a	a	a	a	0	0	0	0	0	0	No	No	No	Yes	No	Yes	No	No	Dungariya	68
40	c	b	b	b	b	b	c	b	a	c	c	0	0	0	0	0	0	No	No	Yes	No	No	Yes	No	No	Tikri	69
41	c	c	c	c	c	c	c	1	c	c	0	0	0	0	0	0	0	No	Yes	Yes	No	No	Yes	Yes	No	Manegaon	70
42	c	b	b	b	b	b	b	b	b	0	0	0	0	0	0	0	0	No	No	Yes	No	No	Yes	No	No	Paraswada	71
43	c	b	b	b	b	b	b	b	c	0	0	0	0	0	0	0	0	No	No	No	No	No	Yes	No	No	Gundrai Kalan	72
44	b	b	1	b	b	b	1	1	1	c	b	0	0	1	1	0	0	Yes	Yes	Yes	Yes	No	Yes	Yes	No	Imaliya	73
45	c	b	b	b	b	b	b	b	c	0	0	2	0	0	0	1	0	No	Yes	Yes	No	No	Yes	No	No	Kamti	74



Name of District : Narsimhapur

Location CodeNo : 452

Name of CD Block : Gotegaon

Location CodeNo : 0216

Sr.No.	Name village	Location code no.	Availability of toilet & others Yes / No				Communication and transport facilities (If amenities available code -Yes is given except for Village Pin Code ,If not available within the village , the distance range code viz; a for < 5 Kms, b for 5-10 Kms and c for 10+ kms of nearest place where facility is available is given).															
			Community toilet including bath.	Community toilet excluding bath.	Rural sanitary mart or sanitary hardware outlet available near the village.	Community bio- gas or recycle of waste for productive use.	Post office(PO)	Sub post office (SPO)	Post & Telegraph office (P&TO)	Village Pin Code	Telephones (Land lines)	Public call office (PCO)	Mobile phone coverage	Internet cafes/ Common service centre (CSC)	Private courier facility	Bus service (Public & Private)	Railway stations	Auto/Modified Autos	Taxis and Vans			
1	2	3	47	48	49	50	51	52	53	54	55	56	57	58	59	60	61	62	63			
50	Pipariya (Mushran)	490499	No	No	No	No	c	a	a		c	c	Yes	c	a	a	a	Yes	c			
51	Karakbel	490500	No	No	No	No	c	Yes	Yes		Yes	Yes	Yes	c	Yes	Yes	Yes	c	Yes			
52	Deori Kalan	490501	No	No	No	No	c	c	c		b	c	a	b	b	b	b	b	b			
53	Baur	490502	No	No	No	No	c	a	c		a	c	Yes	c	c	a	a	c	c			
54	Luhari	490503	No	No	No	No	c	a	c		c	c	Yes	c	c	a	a	c	c			
55	Jaronda	490504	No	No	No	No	c	a	c		a	c	Yes	c	c	a	a	c	c			
56	Bauchhar	490505	No	No	No	No	c	Yes	a		Yes	Yes	Yes	c	Yes	Yes	Yes	c	a			
57	Basanpani	490506	No	No	No	No	b	a	c		Yes	c	Yes	c	c	a	b	b	c			
58	Bichua	490507	No	No	No	No	c	a	c		c	c	Yes	c	c	Yes	b	c	c			
59	Surwari	490508	No	No	No	No	c	Yes	c		Yes	Yes	Yes	c	c	Yes	b	c	c			
60	Mekh	490509	No	No	No	No	c	Yes	c		Yes	c	Yes	c	a	Yes	a	a	a			
61	Gundrai Khurd	490510	No	No	No	No	c	c	c		Yes	c	Yes	c	b	Yes	b	b	b			
62	Pathroda	490511	No	No	No	No	c	c	c		a	c	Yes	c	c	a	c	c	c			
63	Neguwan	490512	No	No	No	No	c	c	c		a	c	Yes	c	c	b	c	c	c			
64	Bamhani(Seoni)	490513	No	No	No	No	c	c	c		Yes	a	Yes	c	b	b	b	b	b			
65	Mungli	490514	No	No	No	No	c	c	c		Yes	c	Yes	c	b	a	b	b	b			
66	Seoni	490515	No	No	No	No	c	c	c		c	c	Yes	c	b	a	b	b	b			
67	Batori	490516	No	No	No	No	c	b	b		b	b	Yes	b	b	b	b	b	b			
68	Dungariya	490517	No	No	No	No	a	a	a		a	a	Yes	a	a	a	a	a	a			
69	Tikri	490518	No	No	No	No	c	b	b		Yes	b	Yes	b	b	a	b	b	b			
70	Manegaon	490519	No	No	No	No	c	Yes	c		c	c	Yes	c	c	Yes	c	c	c			
71	Paraswada	490520	No	No	No	No	b	b	b		b	b	Yes	b	b	a	b	b	b			
72	Gundrai Kalan	490521	No	No	No	No	b	b	b		b	b	b	b	b	b	b	b	b			
73	Imaliya	490522	No	No	No	No		Yes			b	b	b	b	b	Yes		b	b			
74	Kamti	490523	No	No	No	No	b	b	b		b	b	Yes	b	b	Yes	b	Yes	b			

Village Directory

Land use ( As in 2009 )

Name of District : Narsimhapur

Location CodeNo : 452

Name of CD Block : Gotegaon

Location CodeNo : 0216

Communication and transport facilities (If amenities available code -Yes is given except for Village Pin Code ,If not available within the village , the distance range code viz; a for < 5 Kms, b for 5-10 Kms and c for 10+ kms of nearest place where facility is available is given).				Village connected to highways,village roads, banks & credit societies (If amenities available code -Yes is given, If not available within the village , the distance range code viz; a for < 5 Kms, b for 5-10 Kms and c for 10+ kms of nearest place where facility is available is given)															Name village	Sr.No.
Tractors	Cycle-pulled rickshaws(Manual & Machine driven)	Carts driven by animals	Sea /River ferry service	Connected to national highway(NH)	Connected to state highway(SH)	Connected to major district road (MDR)	Connected to others district road	Pucca roads	Kutchcha roads	Water bounded macadam(WBM) roads	Navigable waterway (river/canal)(NW)	Footpaths (FP)	Commercial & Co-operative Banks	ATM	Agricultural Credit Societies					
64	65	66	67	68	69	70	71	72	73	74	75	76	77	78	79	2	1			
a	Yes	b	c	c	b	a	Yes	a	Yes	Yes	Yes	a	c	c	Pipariya (Mushran)	50				
b	Yes	Yes	c	c	b	Yes	Yes	Yes	Yes	Yes	Yes	Yes	Yes	c	Yes	Karakbel	51			
b	Yes	Yes	c	c	b	b	b	a	Yes	Yes	Yes	b	c	c	Deori Kalan	52				
c	b	b	c	c	b	b	Yes	Yes	Yes	Yes	Yes	a	a	a	Baur	53				
b	b	b	c	c	b	b	a	a	Yes	Yes	Yes	a	c	a	Luhari	54				
b	c	b	c	c	b	b	Yes	a	Yes	a	Yes	a	c	a	Jaronda	55				
a	Yes	b	c	c	b	Yes	Yes	a	Yes	a	Yes	Yes	c	Yes	Bauchhar	56				
b	Yes	b	c	c	a	a	a	a	Yes	Yes	Yes	b	c	b	Basanpani	57				
c	c	Yes	a	c	Yes	Yes	Yes	Yes	Yes	Yes	Yes	a	c	a	Bichua	58				
c	Yes	c	c	c	Yes	Yes	Yes	Yes	Yes	Yes	Yes	Yes	c	Yes	Surwari	59				
b	Yes	Yes	c	c	b	b	Yes	Yes	Yes	Yes	Yes	a	c	c	Mekh	60				
b	Yes	Yes	c	c	Yes	Yes	Yes	Yes	Yes	Yes	Yes	b	c	c	Gundrai Khurd	61				
b	c	Yes	c	c	a	a	Yes	a	Yes	Yes	Yes	c	c	c	Pathroda	62				
c	c	Yes	c	c	c	b	Yes	Yes	Yes	Yes	Yes	c	c	a	Neguwan	63				
b	Yes	Yes	c	c	c	c	Yes	a	Yes	Yes	Yes	b	c	c	Bamhani(Seoni)	64				
b	Yes	Yes	c	c	a	a	Yes	Yes	Yes	Yes	Yes	b	c	c	Mungli	65				
b	c	Yes	c	c	b	b	Yes	a	Yes	Yes	Yes	b	c	c	Seoni	66				
b	b	Yes	c	c	c	b	b	Yes	Yes	Yes	Yes	b	b	b	Batori	67				
a	a	a	a	c	c	a	Yes	a	Yes	Yes	Yes	a	a	a	Dungariya	68				
b	Yes	Yes	c	c	a	a	Yes	a	Yes	Yes	Yes	b	b	b	Tikri	69				
Yes	Yes	Yes	c	c	a	c	b	c	Yes	Yes	Yes	c	c	c	Manegaon	70				
b	b	Yes	c	c	a	c	b	a	Yes	Yes	Yes	b	b	b	Paraswada	71				
a	b	b	b	c	Yes	c	b	b	Yes	b	Yes	b	b	b	Gundrai Kalan	72				
b	Yes	b	c	c	c	b	b	Yes	Yes	a	Yes	b	b	b	Imaliya	73				
Yes	Yes	Yes	b	b	Yes	b	b	b	Yes	Yes	Yes	b	b	b	Kamti	74				

Name of District : Narsimhapur

Location CodeNo : 452

Name of CD Block : Gotegaon

Location CodeNo : 0216

Sr.No.	Name village	Location code no.	Availability of miscellaneous facilities (If amenities available code -Yes is given, If not available within the village, the distance range code viz; a for < 5 Kms, b for 5-10 Kms and c for 10+ kms of nearest place where facility is available is given).																	
			Self-Help Group (SHG)	Public distribution system (PDS) shop	Mandis / Regular market	Weekly Haat	Agricultural marketing society	Integrated Child Development Scheme (Nutritional Centres)	Anganwadi Centre (Nutritional Centres)	Others (Nutritional Centres)	ASHA (Accredited Social Health Activist)	Community centre with/without TV	Sports Field,	Sports Club / Recreation Centre	Cinema / Video Hall	Public Library	Public Reading Room	Newspaper Supply	Assembly Polling station	Birth & Death Registration Office
1	2	3	80	81	82	83	84	85	86	87	88	89	90	91	92	93	94	95	96	97
50	Pipariya (Mushran)	490499	Yes	c	a	a	c	c	Yes	b	Yes	c	a	c	c	c	c	a	Yes	a
51	Karakbel	490500	Yes	Yes	Yes	Yes	c	c	Yes	b	Yes	c	Yes	c	c	c	c	Yes	Yes	Yes
52	Deori Kalan	490501	a	a	b	b	c	c	Yes	b	Yes	c	c	c	c	c	Yes	Yes	a	b
53	Baur	490502	Yes	c	a	a	a	c	b	Yes	Yes	a	c	a	c	c	c	a	a	b
54	Luhari	490503	c	a	a	a	c	c	b	Yes	Yes	a	c	a	c	c	c	c	a	a
55	Jaronda	490504	c	a	a	a	c	c	a	b	a	c	a	c	c	c	c	a	a	a
56	Bauchhar	490505	c	Yes	Yes	Yes	Yes	c	Yes	b	Yes	c	Yes	c	c	c	c	Yes	Yes	Yes
57	Basanpani	490506	c	a	b	b	b	c	Yes	Yes	Yes	c	c	c	c	b	c	Yes	Yes	Yes
58	Bichua	490507	c	a	c	c	c	c	Yes	Yes	Yes	c	c	c	c	c	c	Yes	Yes	b
59	Surwari	490508	c	Yes	c	c	c	Yes	Yes	b	Yes	c	c	c	c	c	c	Yes	Yes	Yes
60	Mekh	490509	a	Yes	a	a	c	c	Yes	b	Yes	c	c	c	c	c	c	Yes	Yes	Yes
61	Gundrai Khurd	490510	a	Yes	b	b	c	c	Yes	b	Yes	c	c	c	c	c	c	Yes	Yes	Yes
62	Pathroda	490511	c	a	c	c	c	c	Yes	b	Yes	c	c	c	c	c	c	a	Yes	a
63	Neguwan	490512	b	a	c	c	c	c	b	b	Yes	c	a	c	c	c	c	a	b	
64	Bamhani(Seoni)	490513	Yes	a	b	b	c	c	Yes	b	Yes	c	c	a	c	c	c	Yes	Yes	Yes
65	Mungli	490514	a	a	b	c	c	c	Yes	b	a	c	c	c	c	c	c	Yes	Yes	a
66	Seoni	490515	a	b	b	b	c	c	a	b	Yes	c	c	c	c	c	c	a	a	a
67	Batori	490516	a	a	b	b	b	b	a	b	a	b	b	c	b	c	c	b	a	b
68	Dungariya	490517	a	a	a	a	a	a	a	b	a	b	a	c	a	c	c	a	a	a
69	Tikri	490518	Yes	a	b	b	b	b	Yes	b	a	b	b	b	b	c	c	Yes	Yes	Yes
70	Manegaon	490519	c	c	c	c	c	c	Yes	c	Yes	c	Yes	c	c	c	c	Yes	Yes	Yes
71	Paraswada	490520	b	b	b	b	b	b	a	b	Yes	c	a	a	c	c	c	a	Yes	b
72	Gundrai Kalan	490521	b	b	b	b	b	Yes	b	a	a	c	b	b	b	b	b	c	a	a
73	Imaliya	490522	b	b	b	b	b	b	Yes	b	Yes	b	b	b	c	c	c	Yes	Yes	Yes
74	Kamti	490523	b	b	b	b	b	b	Yes	Yes	Yes	c	b	b	b	b	b	Yes	Yes	Yes

Village Directory

Land use ( As in 2009 )

Name of District : Narsimhapur

Location CodeNo : 452

Name of CD Block : Gotegaon

Location CodeNo : 0216

Availability of electricity (Yes/No)				Nearest Town		Name village	Sr.No.
Power Supply for Domestic Use (ED)	Power Supply for Agricultural Use (EAG)	Power Supply for Commercial Use (EC)	Power Supply for All Uses (EA)	Name	Distance range code i.e. a for < 5 Kms, b for 5-10 Kms and c for 10+ kms .		
98	99	100	101	102	103	2	1
Yes	Yes	Yes	Yes	GOTEGAON	c	Pipariya (Mushran)	50
Yes	Yes	Yes	Yes	GOTEGAON	c	Karakbel	51
Yes	Yes	Yes	Yes	GOTEGAON	c	Deori Kalan	52
Yes	Yes	Yes	Yes	GOTEGAON	c	Baur	53
Yes	Yes	Yes	Yes	GOTEGAON	c	Luhari	54
Yes	Yes	Yes	Yes	GOTEGAON	c	Jaronda	55
Yes	Yes	Yes	Yes	GOTEGAON	c	Bauchhar	56
Yes	Yes	Yes	Yes	GOTEGAON		Basanpani	57
Yes	Yes	Yes	Yes	GOTEGAON		Bichua	58
Yes	Yes	Yes	Yes	GOTEGAON		Surwari	59
Yes	Yes	Yes	Yes	GOTEGAON	c	Mekh	60
Yes	Yes	Yes	Yes	GOTEGAON	c	Gundrai Khurd	61
Yes	Yes	Yes	Yes	GOTEGAON	c	Pathroda	62
Yes	Yes	Yes	Yes	GOTEGAON	c	Neguwan	63
Yes	Yes	Yes	Yes	GOTEGAON	a	Bamhani(Seoni)	64
Yes	Yes	Yes	Yes	GOTEGAON	c	Mungli	65
Yes	Yes	Yes	Yes	GOTEGAON	c	Seoni	66
Yes	Yes	Yes	Yes	GOTEGAON	b	Batori	67
Yes	Yes	Yes	Yes	GOTEGAON	a	Dungariya	68
Yes	Yes	Yes	Yes	GOTEGAON	b	Tikri	69
Yes	Yes	No	No	GOTEGAON	c	Manegaon	70
Yes	Yes	No	No	GOTEGAON	b	Paraswada	71
Yes	Yes	No	No	GOTEGAON	b	Gundrai Kalan	72
Yes	Yes	No	No	GOTEGAON	b	Imaliya	73
Yes	Yes	No	No	GOTEGAON	b	Kamti	74

Name of District : Narsimhapur

Location CodeNo : 452

Name of CD Block : Gotegaon

Location CodeNo : 0216

Sr.No.	Name village	Location code no.	Land Use										
			Area under different types of land use ( in hectares rounded up to one decimal place)										
			Forests	Area under Non-agricultural Uses	Barren and Un-cultivable land	Permanent Pastures and Other Grazing Lands	Land Under Miscellaneous Tree Crops etc.	Culturable Waste Land	Fallow lands other than current fallows	Current Fallows	Net Area Sown	Total Irrigated Land Area	Total Un-irrigated Land Area
1	2	3	104	105	106	107	108	109	110	111	112	113	114
50	Pipariya (Mushran)	490499	0	19	0	9	0	0	3	1	246	202	44
51	Karakbel	490500	0	29.4	0	0.9	0	8.4	0.6	0.4	372.8	319.5	53.2
52	Deori Kalan	490501	0	159.9	0	42.2	0	0	70.2	3.6	492.5	243.8	248.7
53	Baur	490502	0	14	0	3	0	0	1.6	1	250.2	177.2	73
54	Luhari	490503	0	13.8	0	4.3	0	1.9	2.4	2.2	231.5	167.5	64
55	Jaronda	490504	0	4.4	0	0.5	0	0.2	0.4	0.4	85.5	73.3	12.2
56	Bauchhar	490505	0	67.4	0	6	0.9	24.5	5.1	1.8	666.8	592.4	74.4
57	Basanpani	490506	0	0	0	9.5	0	0	3.5	5.7	1033	659.4	373.7
58	Bichua	490507	0	0	0	2.1	0	1	2	0.6	200	133.4	66.6
59	Surwari	490508	0	0	0	7.6	0	3	3	8	965	657	308
60	Mekh	490509	0	60.3	0	29.9	10.6	0	109.6	75.8	642.9	408.8	234
61	Gundrai Khurd	490510	0	28.1	0	13.1	0.1	4.8	0.3	1.5	499.1	397.8	101.3
62	Pathroda	490511	0	8	0	7.1	0	14.8	0.2	0.6	168.9	132.5	36.4
63	Neguwan	490512	0	6.6	0	4.3	0.6	0	2.5	0.6	179	110.7	68.3
64	Bamhani(Seoni)	490513	0	7.4	0	5.6	4.3	0	6.7	23	344.8	179.5	165.3
65	Mungli	490514	0	45.6	0	18.7	1.3	6.8	3.1	3.5	490.9	486.9	4.1
66	Seoni	490515	0	9.5	0	8.5	0.4	3	1.8	1.6	170.2	169.2	1
67	Batori	490516	0	9.6	0	9.1	0	0	3.3	3.2	137.1	116.1	21
68	Dungariya	490517	0	7.2	0	1.7	0	0	4.2	0.9	95.4	68.8	26.7
69	Tikri	490518	0	36.6	0	4.5	0	3.8	2.6	2.3	291.9	242.1	49.8
70	Manegaon	490519	0	29.3	0	22.1	0.5	5.5	0.5	0.5	230	184	46
71	Paraswada	490520	0	4.1	0	4.5	0	0.2	0.2	0.5	134.6	133.6	1
72	Gundrai Kalan	490521	0	13.2	0	12.5	0	0.7	0.6	0.5	273.8	180.7	93.2
73	Imaliya	490522	0	27.4	0	2.7	0	0.4	0.1	0.4	293.3	214.1	79.2
74	Kamti	490523	0	18.8	0	3.1	0.7	1.3	0.2	0.2	177.9	122.1	55.8

Village Directory

Land use ( As in 2009 )

Name of District : Narsimhapur

Location CodeNo : 452

Name of CD Block : Gotegaon

Location CodeNo : 0216

Land Use					Name of three most important commodities manufactured			Name of Village	Serial Number
Area irrigated by source (in hectare).					First	Second	Third		
Canals ( C )	Wells/Tube-wells(W/TW)	Tanks/Lakes(T/L)	Water Falls(WF)	Others(O)				120	121
115	116	117	118	119	120	121	122	2	1
0	100	0	0	102				Pipariya (Mushran)	50
0	319.5	0	0	0				Karakbel	51
0	243.8	0	0	0				Deori Kalan	52
10.1	167.1	0	0	0				Baur	53
8.9	158.6	0	0	0				Luhari	54
0	73.3	0	0	0				Jaronda	55
0	592.4	0	0	0				Bauchhar	56
0	659.4	0	0	0				Basanpani	57
0	133.4	0	0	0				Bichua	58
0	657	0	0	0				Surwari	59
0	408.8	0	0	0				Mekh	60
0	317.8	0	70	10				Gundrai Khurd	61
0	132.5	0	0	0				Pathroda	62
0	110.7	0	0	0				Neguwan	63
0	179.5	0	0	0				Bamhani(Seoni)	64
0	484.9	0	0	2				Mungli	65
0	169.2	0	0	0				Seoni	66
0	8.3	74.8	0	33				Batori	67
0	50	0	0	18.8				Dungariya	68
0	240.1	0	0	2				Tikri	69
0	49.8	0	0	134.2				Manegaon	70
0	64.1	0	0	69.5				Paraswada	71
0	85.1	0	0	95.6				Gundrai Kalan	72
8	60.8	0	0	145.2				Imaliya	73
0	38.2	0	0	83.9				Kamti	74

Name of District : Narsimhapur

Location CodeNo : 452

Name of CD Block : Gotegaon

Location CodeNo : 0216

Sr.No.	Name village	Location code no.	Total area of the village ( in hectares rounded up to one decimal place)	Total population ( 2011 census )	Number of households (2011 census)	Number of educational amenities available. (If not available within the village , the distance range code viz; a for < 5 Kms, b for 5-10 Kms and c for 10+ kms of nearest place where facility is available is given).														
						Pre-Primary school (PP)	Primary school (P)	Middle school (M)	Secondary School (S)	Senior Secondary school (SS)	Degree college of arts science & commerce (ASC)	Engineering college(EC)	Medical college (MC)	Management institute (MI)	Polytechnic (Pt)	Vocational training school /ITI	Non-formal training centre (NFTC)	Special school for disabled (SSD)	Others (specify)	
1	2	3	4	5	6	7	8	9	10	11	12	13	14	15	16	17	18	19	20	
75	Kamta	490524	89.4	212	58	a	1	a	a	b	b		c	c	c	c	b	c	c	
76	Bamhnoda	490525	155.8	243	55	a	1	a	a	b	b	c	c	c	c	c	b	b	c	c
77	Khairi	490526	36.9	4	1	a	a	a	a	b	b	c	c	c	c	c	b	b	c	c
78	Baroda	490527	276.1	628	161		1	a	a	a	a	c	c	c	c	c	a	c	c	c
79	Pindrai	490528	305.2	165	40	b	1	a	b	b		c		c	c	b	c	c	c	c
80	Bareli	490529	98.6	3	1		a	a	b	b	b	c	c	c	c	c	c	c	c	c
81	Sahajpura	490530	234.2	387	87		1	1	b	b	b	c	c	c	c	c	c	c	c	c
82	Gotegaon (Part)	490531	218.6	1195	288		1	a	a	a	a	c		c	c	a	c	c	c	c
83	Kamti	490532	67.4	16	6		a	a	a	a	a	c			c	a	a	c	c	c
84	Mehka	490533	136.5	100	23		1	a	a	a		c			c	c	c	c	c	c
85	Ramniwari	490534	232.1	443	106		1	a	a	a	a				c	c	c	c	c	c
86	Kachartala	490535	62.5	6	1	a	a	a	a	a	a	c	c		c	c	c	c	c	c
87	Baktala (Part)	490536	107.2	3	1	a	a	a	a	a	a				c	c	c	c	c	c
88	Kumhara Kheda (Part)	490537	178.5	937	210	a	1	1	a	a	a				c					c
89	Chhindori (Part)	490538	96.5	905	194		1	a	a	a	a	c	c		c	c	c	c	c	c
90	Garra	490539	470.4	928	233	b	1	1	b	b					c	b	c	c	c	c
91	Piparpani	490540	306.5	179	54		1	a	b	b		c	c	c	c	b	b			b
92	Kanjai	490541	766.6	2561	709		2	2	1	b		c			c	b	b	c	c	c
93	Kursibada	490542	284	653	146		1	1	a	b	c	c	c	c	c	b	c	c	c	c
94	Chandli	490543	340.5	652	139	b	1	1	b	b	c				c	b	b	c	c	c
95	Noni	490544	691.1	2345	554	1	1	2	1	b		c		c	c	b	c	c	c	c
96	Rimjha	490545	121.1	153	38		1	a	a	b	c	c	c	c	c	b	c	c	c	c
97	Kareli Khurd	490546	161.8	172	30		a	a	b	b	c				c	b	c	c	c	c
98	Gangai Khurd	490547	167	357	75	b	1	a	b	b	c			c	c	b	b	c	c	c
99	Gangai Kalan	490548	381	681	148	c	1	a	c	c	c	c	c		c	c	c	a	c	c

Village Directory

Land use ( As in 2009 )

Name of District : Narsimhapur

Location CodeNo : 452

Name of CD Block : Gotegaon

Location CodeNo : 0216

Number of Medical Amenities available. (If not available within the village , the distance range code viz; a for < 5 Kms, b for 5-10 Kms and c for 10+ kms of nearest place where facility is available is given).		Number of Non-Government Medical Amenities available.		Availability of drinking water - Yes / No												Name village	Sr.No.										
Community health centre (CHC)	Primary health centre (PHC)	Primary health sub centre (PHS)	Maternity and child welfare centre (MCW)	T.B. clinic (TBC)	Hospital-allopathic (HA)	Hospital-alternative medicine (HO)	Dispensary (D)	Veterinary hospital (VH)	Mobile health clinic (MHC)	Family welfare centre (FWC)	Charitable non Govt. hospital/Nursing home.	Medical practitioner with MBBS Degree	Medical practitioner with other degree	Medical practitioner with no degree	Traditional practitioner and faith healer .			Medicine Shop	Others	Tap water (Treated/Untreated)	Well water (Covered / Uncovered well)	Hand Pump	Tube wells / Bore well	Spring	River / Canal	Tank / Pond / Lake	Others
21	c	b	b	b	b	b			b	c	0	0	0	0	0	0	0	No	No	No	No	No	Yes	No	No	Kamta	75
22	c	b	b	b	b	b			b	c	0	0	0	0	0	0	0	Yes	No	Yes	No	No	Yes	No	No	Bamhnoda	76
23	c	b	b	b	b	b			b	c	0	0	0	0	0	0	0	No	No	No	No	No	No	Yes	No	Khairi	77
24	a	a	b	a	a	a	a	a	a	c	0	0	0	0	0	0	0	No	No	Yes	Yes	No	Yes	No	No	Baroda	78
25	b	b	b	b	b	b	b	b	b	b	0	0	0	0	0	0	0	No	Yes	Yes	Yes	No	No	No	No	Pindrai	79
26	c	b	b	b	b	b	b	b	b	b	0	0	0	0	0	0	0	No	No	No	Yes	No	No	No	No	Bareli	80
27	c	b	b	c	b	b	b	b	b	c	0	0	0	0	0	0	0	No	No	Yes	Yes	No	Yes	No	No	Sahajpura	81
28	c	a	a	a	a	a	a	a	a	c	0	0	0	0	0	0	0	Yes	No	Yes	Yes	No	Yes	No	No	Gotegaon (Part)	82
29	c	a	a	a	a	a	a	a	a	c	0	0	0	0	0	0	0	Yes	No	Yes	Yes	No	Yes	No	No	Kamti	83
30	c	a	a	a	a	a	a	a	a	c	0	0	0	0	0	0	0	No	No	Yes	Yes	No	Yes	No	No	Mehka	84
31	c	a	a	a	a	a	a	a	a	c	0	0	0	0	0	0	0	No	No	Yes	Yes	No	Yes	No	No	Ramniwari	85
32	a	a	a	a	a	a		a	a	a	0	0	0	0	0	0	0	No	No	No	No	No	No	No	No	Kachartala	86
33	a	a	a	a	a	a		a	a	0	0	0	0	0	0	0	0	Yes	No	No	No	No	No	No	No	Baktala (Part)	87
34	a	a	a	a	a	c	1	1	a	a	a	0	0	0	0	0	0	Yes	No	Yes	No	No	No	No	No	Kumhara Kheda (Part)	88
35	a	a	a	a	a	a		a	a	0	0	0	0	0	0	0	0	Yes	No	Yes	No	No	No	No	No	Chhindori (Part)	89
36	b	b	b	b	b	b	b	b	b	b	0	0	0	0	0	0	0	Yes	Yes	Yes	Yes	No	Yes	Yes	No	Garra	90
37	a	a	a	b	a	b	b	b	a	a	a	0	0	0	0	0	0	No	No	Yes	Yes	No	Yes	No	No	Piparpani	91
38	b	b	1	b	b	b	b	b	b	b	0	0	0	0	1	0	0	Yes	Yes	Yes	Yes	No	Yes	Yes	No	Kanjai	92
39	c	b	b	b	b	b	b	b	c	b	0	0	0	0	0	0	0	Yes	No	Yes	Yes	No	No	No	No	Kursibada	93
40	b	b	b	b	b	b	b	b	b	b	0	0	0	0	1	0	0	Yes	Yes	Yes	Yes	No	No	Yes	No	Chandli	94
41	b	b	1	b	b	b	b	b	b	b	0	0	0	0	0	0	0	Yes	Yes	Yes	Yes	No	No	Yes	No	Noni	95
42	c	b	b	b	b	b	b	b	c	b	0	0	0	0	0	0	0	No	No	Yes	Yes	No	No	No	No	Rimjha	96
43	b	b	b	b	b	c	b	b	b	b	0	0	0	0	0	0	0	Yes	No	Yes	Yes	No	Yes	Yes	No	Kareli Khurd	97
44	b	b	b	b	b	b	b	b	b	b	0	0	0	0	0	0	0	No	No	Yes	No	No	Yes	No	No	Gangai Khurd	98
45	c	c	c	c	c	c	c	c	c	c	0	0	0	0	0	0	0	No	No	Yes	No	No	Yes	No	No	Gangai Kalan	99



Name of District : Narsimhapur

Location CodeNo : 452

Name of CD Block : Gotegaon

Location CodeNo : 0216

Sr.No.	Name village	Location code no.	Availability of toilet & others Yes / No				Communication and transport facilities (If amenities available code -Yes is given except for Village Pin Code ,If not available within the village , the distance range code viz; a for < 5 Kms, b for 5-10 Kms and c for 10+ kms of nearest place where facility is available is given).												
			Community toilet including bath.	Community toilet excluding bath.	Rural sanitary mart or sanitary hardware outlet available near the village.	Community bio- gas or recycle of waste for productive use.	Post office(PO)	Sub post office (SPO)	Post & Telegraph office (P&TO)	Village Pin Code	Telephones (Land lines)	Public call office (PCO)	Mobile phone coverage	Internet cafes/ Common service centre (CSC)	Private courier facility	Bus service (Public & Private)	Railway stations	Auto/Modified Autos	Taxis and Vans
1	2	3	47	48	49	50	51	52	53	54	55	56	57	58	59	60	61	62	63
75	Kamta	490524	No	No	No	No	c	b	b		b	b	Yes	b	b	Yes	c	b	b
76	Bamhnoda	490525	No	No	No	No	b	b	b		b	b	Yes	b	b	a	b	b	b
77	Khairi	490526	No	No	No	No	c	b	b		b	b	Yes	b	b	Yes	b	b	b
78	Baroda	490527	No	No	No	No	a	a	a		Yes	a	Yes	a	a	a	a	a	a
79	Pindrai	490528	No	No	No	No	c	b	b		b	b	Yes	b	b	a	b	a	a
80	Bareli	490529	No	No	No	No	b	b	b		b	b	b	b	b	b	b	b	b
81	Sahajpura	490530	No	No	No	No	b	b	b		b	b	Yes	b	b	b	b	b	b
82	Gotegaon (Part)	490531	No	No	No	Yes	a	a	a		Yes	a	Yes	a	a	a	a	a	a
83	Kamti	490532	No	No	No	No	a	a	a		a	a	Yes	a	a	a	a	a	a
84	Mehka	490533	No	No	No	No	a	a	a		a	a	Yes	a	a	a	a	a	a
85	Ramniwari	490534	No	No	No	No	a	a	a		a	a	Yes	a	a	a	a	a	a
86	Kachartala	490535	No	No	No	No	a	a	a		a	a	Yes	a	a	a	a	a	a
87	Baktala (Part)	490536	No	No	No	No	a	a	a		a	a	Yes	a	a	a	a	a	a
88	Kumhara Kheda (Part)	490537	No	No	No	No	a	a	a		Yes		Yes	a	a	Yes	a	a	
89	Chhindori (Part)	490538	No	No	No	No	a	a	a		Yes	a	Yes	a	a	Yes	a	a	a
90	Garra	490539	No	No	No	No	b	b	b		Yes	b	Yes	b	b	b	b	b	b
91	Piparpani	490540	No	No	No	No	a	a	b		a	b	Yes	b	b	b	b	b	b
92	Kanjai	490541	No	No	No	No	b	Yes	b		Yes	Yes	Yes	b	b	Yes	b	b	b
93	Kursibada	490542	No	No	No	No	c	b	b		Yes	b	Yes	b	b	Yes	b	b	b
94	Chandli	490543	No	No	No	No	b	b	b		b	b	Yes	b	b	b	b	b	b
95	Noni	490544	No	No	No	No	c	b	b		Yes	b	Yes	b	b	a	b	Yes	Yes
96	Rimjha	490545	No	No	No	No	c	b	b		b	b	Yes	b	b	b	b	b	b
97	Kareli Khurd	490546	No	No	No	No	b	b	b		b	b	Yes	b	b	b	b	b	b
98	Gangai Khurd	490547	No	No	No	No	b	a	b		a	b	Yes	b	b	b	b	b	b
99	Gangai Kalan	490548	No	No	No	No	c	c	c		Yes	c	Yes	c	c	c	c	c	c

Village Directory

Land use ( As in 2009 )

Name of District : Narsimhapur

Location CodeNo : 452

Name of CD Block : Gotegaon

Location CodeNo : 0216

Communication and transport facilities (If amenities available code -Yes is given except for Village Pin Code ,If not available within the village , the distance range code viz; a for < 5 Kms, b for 5-10 Kms and c for 10+ kms of nearest place where facility is available is given).				Village connected to highways,village roads, banks & credit societies (If amenities available code -Yes is given, If not available within the village , the distance range code viz; a for < 5 Kms, b for 5-10 Kms and c for 10+ kms of nearest place where facility is available is given)															Name village	Sr.No.
Tractors	Cycle-pulled rickshaws(Manual & Machine driven)	Carts driven by animals	Sea /River ferry service	Connected to national highway(NH)	Connected to state highway(SH)	Connected to major district road (MDR)	Connected to others district road	Pucca roads	Kutchcha roads	Water bounded macadam(WBM) roads	Navigable waterway (river/canal)(NW)	Footpaths (FP)	Commercial & Co-operative Banks	ATM	Agricultural Credit Societies					
64	65	66	67	68	69	70	71	72	73	74	75	76	77	78	79	2	1			
Yes	b	Yes	c	c	Yes	c	b	a	Yes	Yes	Yes	b	b	b	b	Kamta	75			
b	b	Yes	b	c	a	c	b	b	Yes	Yes	Yes	b	b	b	b	Bamhnoda	76			
Yes	b	Yes	c	c	a	c	b	b	a	a	Yes	b	b	b	b	Khairi	77			
Yes	Yes	Yes	c	c	c	a	a	Yes	Yes	Yes	Yes	a	a	a	a	Baroda	78			
b	b	Yes	c	c	c	a	a	Yes	Yes	Yes	Yes	b	b	b	b	Pindrai	79			
b	b	a	c	c	c	b	a	b	Yes	a	Yes	b	b	b	b	Bareli	80			
Yes	b	b	c	c	c	b	a	Yes	Yes	Yes	Yes	b	b	b	b	Sahajpura	81			
Yes	Yes	a	c	c	c	Yes	Yes	a	Yes	a	Yes	a	a	a	a	Gotegaon (Part)	82			
a	a	a	a	c	c	a	a	Yes	Yes	a	Yes	a	a	a	a	Kamti	83			
Yes	a	Yes	a	c	c	a	a	a	Yes	a	Yes	a	a	a	a	Mehka	84			
Yes	a	Yes	c	c	c	Yes	Yes	Yes	Yes	a	Yes	a	a	a	a	Ramniwari	85			
a	a	a	c	c	a	a	Yes	Yes	Yes	a	Yes	a	a	a	a	Kachartala	86			
b	a	b	c	c	Yes	Yes	b	Yes	Yes	a	Yes	a	a	a	a	Baktala (Part)	87			
a	Yes	Yes	c	c	Yes	Yes	Yes	Yes	Yes	Yes	Yes	a	a	a	a	Kumhara Kheda (Part)	88			
b	Yes	Yes	c	c	a	a	Yes	Yes	Yes	Yes	Yes	a	a	a	a	Chhindori (Part)	89			
b	Yes	Yes	b	c	c	b	b	b	Yes	Yes	Yes	b	b	b	b	Garra	90			
b	b	Yes	c	c	c	c	b	a	Yes	Yes	Yes	b	b	b	b	Piparpani	91			
b	Yes	Yes	c	c	c	Yes	Yes	Yes	Yes	Yes	Yes	b	b	b	b	Kanjai	92			
Yes	Yes	Yes	c	c	a	a	a	Yes	Yes	Yes	Yes	b	b	b	b	Kursibada	93			
Yes	Yes	b	c	c	c	b	b	b	Yes	Yes	Yes	b	b	b	b	Chandli	94			
b	Yes	Yes	b	c	c	a	b	Yes	Yes	Yes	Yes	b	b	b	a	Noni	95			
Yes	b	Yes	c	c	a	a	a	Yes	Yes	Yes	Yes	b	b	b	b	Rimjha	96			
b	b	Yes	c	c	c	b	b	b	Yes	Yes	Yes	b	b	b	b	Kareli Khurd	97			
b	b	Yes	c	c	c	c	b	b	Yes	Yes	Yes	b	b	b	b	Gangai Khurd	98			
c	Yes	Yes	Yes	c	c	c	c	c	Yes	b	Yes	c	c	c	c	Gangai Kalan	99			

Name of District : Narsimhapur

Location CodeNo : 452

Name of CD Block : Gotegaon

Location CodeNo : 0216

Sr.No.	Name village	Location code no.	Availability of miscellaneous facilities (If amenities available code -Yes is given, If not available within the village, the distance range code viz; a for < 5 Kms, b for 5-10 Kms and c for 10+ kms of nearest place where facility is available is given).																	
			Self-Help Group (SHG)	Public distribution system (PDS) shop	Mandis / Regular market	Weekly Haat	Agricultural marketing society	Integrated Child Development Scheme (Nutritional Centres)	Anganwadi Centre (Nutritional Centres)	Others (Nutritional Centres)	ASHA (Accredited Social Health Activist)	Community centre with/without TV	Sports Field,	Sports Club / Recreation Centre	Cinema / Video Hall	Public Library	Public Reading Room	Newspaper Supply	Assembly Polling station	Birth & Death Registration Office
1	2	3	80	81	82	83	84	85	86	87	88	89	90	91	92	93	94	95	96	97
75	Kamta	490524	b	b	b	b	b	b	a	b	Yes	c	b	b	b	c	c	Yes	a	a
76	Bamhnoda	490525	b	b	b	b	b	b	a	b	Yes	c	b	b	b	c	c	Yes	a	a
77	Khairi	490526	b	b	b	b	b	c	a	b	a	c	b	b	b	c	c	a	a	a
78	Baroda	490527	a	a	a	a	a	a	Yes	b	Yes	b	c	c	a	a	a	a	Yes	Yes
79	Pindrai	490528	a	a	b	b	b	b	a	b	Yes	b	b	c	b	c	c	b	a	b
80	Bareli	490529	b	b	b	b	b	b	a	b	a	b	b	b	b	b	b	b	a	a
81	Sahajpura	490530	Yes	b	b	b	b	Yes	Yes	b	Yes	b	b	b	b	b	b	b	a	a
82	Gotegaon (Part)	490531	Yes	a	a	a	a	a	Yes	b	Yes	a	c	c	a	a	a	a	Yes	Yes
83	Kamti	490532	a	a	a	a	a	a	a	a	a	b	c	c	a	a	a	a	a	a
84	Mehka	490533	a	a	a	a	a	a	a	b	a	a	c	c	a	a	a	a	a	a
85	Ramniwari	490534	a	a	a	a	a	a	Yes	b	Yes	b	c	c	a	a	a	a	a	a
86	Kachartala	490535	a	a	a	a	a	a	a	b	a	a	a	a	a	a	a	a	a	a
87	Baktala (Part)	490536	a	a	a	a	a	a	a	b	Yes	a	a	a	c	c	c	a	Yes	b
88	Kumhara Kheda (Part)	490537	Yes	a	a	a	a	a	Yes	b	Yes	b	a	a	a	a	a	Yes	Yes	Yes
89	Chhindori (Part)	490538	a	a	a	a	a	a	Yes	b	Yes	a	a	a	a	c	c	Yes	Yes	Yes
90	Garra	490539	b	Yes	b	b	b	b	Yes	b	Yes	b	b	b	b	b	b	b	Yes	b
91	Piparpani	490540	b	a	b	b	b	b	a	b	Yes	b	b	b	b	b	b	b	a	b
92	Kanjai	490541	b	Yes	b	b	b	b	Yes	b	Yes	b	b	b	b	b	b	Yes	Yes	Yes
93	Kursibada	490542	Yes	a	b	b	b	b	Yes	b	Yes	b	b	b	b	b	b	b	Yes	Yes
94	Chandli	490543	b	Yes	b	b	b	b	b	b	Yes	b	b	b	b	b	b	b	Yes	b
95	Noni	490544	Yes	Yes	b	b	b	b	Yes	b	Yes	b	b	c	b	b	b	Yes	Yes	Yes
96	Rimjha	490545	b	a	b	b	b	b	a	b	Yes	b	b	b	b	b	b	b	a	a
97	Kareli Khurd	490546	b	a	b	b	b	b	a	b	Yes	b	b	b	b	b	b	b	a	b
98	Gangai Khurd	490547	b	b	b	b	b	b	Yes	b	Yes	b	b	b	b	b	b	b	Yes	b
99	Gangai Kalan	490548	c	b	c	c	c	Yes	Yes	Yes	c	c	c	c	c	c	c	c	Yes	a

Village Directory

Land use ( As in 2009 )

Name of District : Narsimhapur

Location CodeNo : 452

Name of CD Block : Gotegaon

Location CodeNo : 0216

Availability of electricity (Yes/No)				Nearest Town		Name village	Sr.No.
Power Supply for Domestic Use (ED)	Power Supply for Agricultural Use (EAG)	Power Supply for Commercial Use (EC)	Power Supply for All Uses (EA)	Name	Distance range code i.e. a for < 5 Kms, b for 5-10 Kms and c for 10+ kms .		
98	99	100	101	102	103	2	1
Yes	Yes	No	No	GOTEGAON	b	Kamta	75
Yes	Yes	No	No	GOTEGAON	b	Bamhnoda	76
Yes	Yes	No	No	GOTEGAON	b	Khairi	77
Yes	Yes	Yes	Yes	GOTEGAON	a	Baroda	78
Yes	Yes	Yes	Yes	GOTEGAON	b	Pindrai	79
No	Yes	No	No	GOTEGAON	b	Bareli	80
Yes	Yes	Yes	Yes	GOTEGAON	b	Sahajpura	81
Yes	Yes	Yes	Yes	GOTEGAON	a	Gotegaon (Part)	82
Yes	Yes	Yes	Yes	GOTEGAON	a	Kamti	83
Yes	Yes	Yes	Yes	GOTEGAON	a	Mehka	84
Yes	Yes	Yes	Yes	GOTEGAON	a	Ramniwari	85
No	Yes	No	No	GOTEGAON	a	Kachartala	86
Yes	Yes	Yes	Yes	GOTEGAON	a	Baktala (Part)	87
Yes	Yes	Yes	Yes	GOTEGAON		Kumhara Kheda (Part)	88
Yes	Yes	Yes	Yes	GOTEGAON	a	Chhindori (Part)	89
Yes	Yes	Yes	Yes	GOTEGAON	b	Garra	90
Yes	Yes	Yes	Yes	NARSIMHAPUR	c	Piparpani	91
Yes	Yes	Yes	Yes	GOTEGAON	b	Kanjai	92
Yes	Yes	Yes	Yes	GOTEGAON	b	Kursibada	93
Yes	Yes	Yes	Yes	GOTEGAON	b	Chandli	94
Yes	Yes	Yes	Yes	GOTEGAON	b	Noni	95
Yes	Yes	Yes	Yes	GOTEGAON	b	Rimjha	96
Yes	Yes	Yes	Yes	GOTEGAON	b	Kareli Khurd	97
Yes	Yes	Yes	Yes	GOTEGAON	c	Gangai Khurd	98
Yes	Yes	Yes	Yes	GOTEGAON	c	Gangai Kalan	99

Name of District : Narsimhapur

Location CodeNo : 452

Name of CD Block : Gotegaon

Location CodeNo : 0216

Sr.No.	Name village	Location code no.	Land Use										
			Area under different types of land use ( in hectares rounded up to one decimal place)										
			Forests	Area under Non-agricultural Uses	Barren and Un-cultivable land	Permanent Pastures and Other Grazing Lands	Land Under Miscellaneous Tree Crops etc.	Culturable Waste Land	Fallow lands other than current fallows	Current Fallows	Net Area Sown	Total Irrigated Land Area	Total Un-irrigated Land Area
1	2	3	104	105	106	107	108	109	110	111	112	113	114
75	Kamta	490524	0	7.3	0	2.2	0	0.1	0.1	0.4	79.3	65.4	13.9
76	Bamhnoda	490525	0	8.4	0	2.6	0.7	0.5	0.2	0.3	143.2	123.1	20.1
77	Khairi	490526	0	2.8	0	0.2	0	0	0.2	0.2	33.5	24.8	8.7
78	Baroda	490527	0	13.2	0	2.9	0	4.6	9.8	2.7	242.9	161.7	81.1
79	Pindrai	490528	0	10.4	0	0.7	0	0	5	3.1	286	190.5	95.5
80	Bareli	490529	0	1.3	0	0	0	0.6	2	1.6	93.1	67.8	25.3
81	Sahajpura	490530	0	3.6	0	3.2	0	0.6	1.4	3.7	221.8	152.1	69.7
82	Gotegaon (Part)	490531	0	81.4	0	8.8	0.4	2.7	3.8	2.4	119.1	118.2	0.8
83	Kamti	490532	0	3.7	0	1.6	0	2	1.1	1.8	57.2	45.2	12
84	Mehka	490533	0	7.1	0	8.8	0.2	2.1	0.7	1.6	116	95	21
85	Ramniwari	490534	0	12.6	0	3.3	0.8	1.4	2.8	3.2	208	91.6	116.4
86	Kachartala	490535	0	2.4	0	0	0	0	0.3	0.2	59.6	30.9	28.7
87	Baktala (Part)	490536	0	1.6	0	0	0	0	2.9	0.8	101.9	73.1	28.8
88	Kumhara Kheda (Part)	490537	0	12.8	0	2.8	0	0	11.3	5.8	145.8	78.3	67.5
89	Chhindori (Part)	490538	0	9.8	0	0	0	0	5.3	15.5	65.9	36.9	29
90	Garra	490539	28.4	10	0	2	0.9	0	5.4	5.7	418	195.5	222.5
91	Piparpani	490540	19.2	0	9.1	0	0	0	3	1.4	273.9	175.9	98
92	Kanjai	490541	5.7	11.4	38.3	1	1.6	0	5.4	2	701.2	413.2	288
93	Kursibada	490542	5.4	7.1	1.5	1	0	2.6	1.2	1.7	263.6	200.6	63
94	Chandli	490543	20.9	12	8	0	0	3.6	3	2.1	290.9	129	161.8
95	Noni	490544	32.5	0	40.6	0.5	0	17	5.6	87.3	507.6	146.3	361.3
96	Rimjha	490545	0.5	6.5	0.7	0	0	3.6	1.6	1.4	106.7	76.3	30.4
97	Kareli Khurd	490546	25	0	0	0	0	0	2	1.9	133	80	53
98	Gangai Khurd	490547	11.5	3	28.3	3	1	4	2	2	112.2	72.4	39.8
99	Gangai Kalan	490548	0	22.8	0	9.1	0	0	10.8	19.8	318.5	174.8	143.8

Village Directory

Land use ( As in 2009 )

Name of District : Narsimhapur

Location CodeNo : 452

Name of CD Block : Gotegaon

Location CodeNo : 0216

Land Use					Name of three most important commodities manufactured			Name of Village	Serial Number
Area irrigated by source (in hectare).					First	Second	Third		
Canals ( C )	Wells/Tube-wells(W/TW)	Tanks/Lakes(T/L)	Water Falls(WF)	Others(O)				120	121
115	116	117	118	119	120	121	122	2	1
0	31.1	0	0	34.3				Kamta	75
0	58	0	0	65.1				Bamhnoda	76
0	20.1	0	0	4.7				Khairi	77
0	0	0	0	161.7				Baroda	78
0	190.5	0	0	0				Pindrai	79
0	0	0	0	67.8				Bareli	80
0	0	0	0	152.1				Sahajpura	81
0	0	0	0	118.2				Gotegaon (Part)	82
0	0	0	0	45.2				Kamti	83
0	0	0	0	95				Mehka	84
0	0	0	0	91.6				Ramniwari	85
0	30.9	0	0	0				Kachartala	86
0	28.8	0	0	44.3				Baktala (Part)	87
0	78.3	0	0	0				Kumhara Kheda (Part)	88
0	36.9	0	0	0				Chhindori (Part)	89
20	175	0	0	0.5				Garra	90
10	165	0	0	0.9				Piparpani	91
36	377	0	0	0.2				Kanjai	92
0	200.6	0	0	0				Kursibada	93
20	109	0	0	0				Chandli	94
0	146.3	0	0	0				Noni	95
0	76.3	0	0	0				Rimjha	96
0	80	0	0	0				Kareli Khurd	97
10	62	0	0	0.4				Gangai Khurd	98
0	174.8	0	0	0				Gangai Kalan	99

Name of District : Narsimhapur

Location CodeNo : 452

Name of CD Block : Gotegaon

Location CodeNo : 0216

Sr.No.	Name village	Location code no.	Total area of the village ( in hectares rounded up to one decimal place)	Total population ( 2011 census )	Number of households (2011 census)	Number of educational amenities available. (If not available within the village , the distance range code viz; a for < 5 Kms, b for 5-10 Kms and c for 10+ kms of nearest place where facility is available is given).													
						Pre-Primary school (PP)	Primary school (P)	Middle school (M)	Secondary School (S)	Senior Secondary school (SS)	Degree college of arts science & commerce (ASC)	Engineering college(EC)	Medical college (MC)	Management institute (MI)	Polytechnic (Pt)	Vocational training school /ITI	Non-formal training centre (NFTC)	Special school for disabled (SSD)	Others (specify)
1	2	3	4	5	6	7	8	9	10	11	12	13	14	15	16	17	18	19	20
100	Kareli Kalan	490549	651.8	1899	500	1	1	1	a		c		c		c	c	c	c	c
101	Raikheda	490550	373.4	400	106		1	a	b	b	c		c		c	c	c		c
102	Belkhedi	490551	262.2	987	254	1	1	b	c	c	c	c	c	c	c	c	c	c	c
103	Deguwan	490552	376.6	521	122	c	1	c	b	b	c	c	c	c	c	c	c	c	c
104	Khamariya	490553	555.2	1412	346	1	2	1	1	b	b	c	c	c	c	c	b	c	c
105	Jhansighat	490554	763.9	1725	347	1	1	a	c	c	c	c	c	c	c	c	c	c	c
106	Silari	490555	452.3	627	165		1	a	a	c	c	c	c	c	c	c	c	c	c
107	Pura	490556	328.8	650	178	a	1	b	b	c	c	c	c	c	c	c	c	c	c
108	Dalpatpur	490557	222.1	99	25		a	a	a	c		c	c	c	c	c	c	c	c
109	Budhi Mawai	490558	116.1	213	54		a	a	a	c	c	c	c	c	c	c	c	c	c
110	Bichua	490559	411	130	39	a	a	a	b	c	c	c	c	c	c	c	c	c	c
111	Pipariya	490560	232.2	1492	409		1	1	b	c	c	c	c	c	c	c	c	c	c
112	Mahguwan	490561	127.7	27	7	a	a		c	c	c	c	c	c	c	c	c	c	c
113	Maliwada	490562	862.3	57	15	a	a	a	a	c	c	c	c	c	c	c	c	c	c
114	Dhudiya	490563	80.9	248	52	b	1	a	b	c	c	c	c	c	c	c	c	c	c
115	Mudiya	490564	103.1	103	25	c	a	a	b	c	c	c	c	c	c	c	c	c	c
116	Bandol	490565	286.7	290	85	c	2	a	b	c	c	c	c	c	c	c	c	c	c
117	Mawai	490566	1717	634	165		1	a	b	c		c	c	c	c	c	c	c	c
118	Saliwada	490567	261.8	721	193	c	1	1	b	c	c	c	c	c	c	c	c		c
119	Kumjhor	490568	135.8	310	96	c	1	a	a	c	c	c	c	c	c	c	c	c	c
120	Baglai Ujar (Bagulai Khurd)	490569	182.3	588	141	a	1	a	a	a	a	c	c		c	c	c		c
121	Simariya	490570	842.2	1988	553	b	1	1	1	b	b	c	c		c	c	c		c
122	Simri	490571	179.6	77	21	a	a	b	b	b	b	c			c	c	c		c
123	Anantpur	490572	61.2	0	0														-----Un-inhabited-----

Village Directory

Land use ( As in 2009 )

Name of District : Narsimhapur

Location CodeNo : 452

Name of CD Block : Gotegaon

Location CodeNo : 0216

Number of Medical Amenities available. (If not available within the village , the distance range code viz; a for < 5 Kms, b for 5-10 Kms and c for 10+ kms of nearest place where facility is available is given).		Number of Non-Government Medical Amenities available.		Availability of drinking water - Yes / No												Name village	Sr.No.												
Community health centre (CHC)	Primary health centre (PHC)	Primary health sub centre (PHS)	Maternity and child welfare centre (MCW)	T.B. clinic (TBC)	Hospital-allopathic (HA)	Hospital-alternative medicine (HO)	Dispensary (D)	Veterinary hospital (VH)	Mobile health clinic (MHC)	Family welfare centre (FWC)	Charitable non Govt. hospital/Nursing home.	Medical practitioner with MBBS Degree	Medical practitioner with other degree	Medical practitioner with no degree	Traditional practitioner and faith healer .			Medicine Shop	Others	Tap water (Treated/Untreated)	Well water (Covered / Uncovered well)	Hand Pump	Tube wells / Bore well	Spring	River / Canal	Tank / Pond / Lake	Others		
21	c	c	1	c	c	c	c	c	c	c	0	0	0	2	0	0	0	0	Yes	Yes	Yes	Yes	No	Yes	No	No	Kareli Kalan	100	
22	c	c	c	c	c	c	c	c	c	c	0	0	0	1	0	0	0	0	No	No	Yes	Yes	No	Yes	No	No	Raikheda	101	
23	c	c	b	c	c	c	c	c	c	c	0	0	2	0	0	0	0	0	Yes	No	Yes	Yes	No	Yes	No	No	Belkhedi	102	
24	c	c	b	c	c	c	c	c	c	c	0	0	2	0	0	0	0	0	Yes	No	Yes	Yes	No	Yes	No	No	Deguwan	103	
25	b	b	1	b	b	b	b	1	b	b	b	0	0	2	0	0	0	0	0	Yes	No	Yes	Yes	No	Yes	No	No	Khamariya	104
26	c	c	1	c	c	c	c	c	c	c	0	0	2	0	0	0	0	0	Yes	No	Yes	Yes	No	Yes	No	No	Jhansighat	105	
27	c	c	c	c	c	c	c	c	c	c	0	0	0	0	0	0	0	0	No	No	Yes	Yes	No	Yes	No	No	Silari	106	
28	c	c	c	c	c	c	c	c	c	c	0	0	0	0	0	0	0	0	No	No	Yes	Yes	No	No	No	No	Pura	107	
29	c	c	c	c	c	c	c	c	c	c	0	0	0	0	0	0	0	0	No	No	Yes	Yes	No	Yes	No	No	Dalpatpur	108	
30	c	c	c	c	c	c	c	c	c	c	0	0	0	0	0	0	0	0	No	No	Yes	Yes	No	Yes	No	No	Budhi Mawai	109	
31	c	c	c	c	c	c	c	c	c	c	0	0	0	0	0	0	0	0	No	No	Yes	Yes	No	No	No	No	Bichua	110	
32	c	c	c	c	c	c	c	c	c	b	c	0	0	0	1	0	0	0	No	No	Yes	Yes	No	No	No	No	Pipariya	111	
33	c	c	c	c	c	c	c	c	c	b	c	0	0	0	0	0	0	0	No	No	Yes	Yes	No	Yes	No	No	Mahguwan	112	
34	c	c	c	c	c	c	c	c	b	c	c	0	0	0	0	0	0	0	No	No	Yes	Yes	No	No	No	No	Maliwada	113	
35	c	c	c	c	c	c	c	c	c	c	0	0	0	0	0	0	0	0	No	No	Yes	Yes	No	No	No	No	Dhudiya	114	
36	c	c	c	c	c	c	c	c	c	c	0	0	0	0	0	0	0	0	No	No	Yes	Yes	No	No	No	No	Mudiya	115	
37	c	c	c	c	c	c	b	c	c	c	0	0	0	0	0	0	0	0	No	No	Yes	Yes	No	No	No	No	Bandol	116	
38	b	c	c	c	c	c	c	c	c	c	0	0	0	0	0	0	0	0	No	No	Yes	Yes	No	No	No	No	Mawai	117	
39	c	c	c	c	c	c	c	b	c	c	0	0	0	0	0	0	0	0	No	No	Yes	Yes	No	No	No	No	Saliwada	118	
40	c	c	c	c	c	c	c	a	c	c	0	0	0	0	0	0	0	0	No	Yes	Yes	Yes	No	No	No	No	Kumjhor	119	
41	a	a	a	a	a	a		a	a	a	0	0	0	0	0	0	0	0	Yes	No	Yes	No	No	No	No	No	Baglai Ujar (Bagulai Khurd)	120	
42	b	b	1	b	b	b	b	1	b	b	b	0	0	0	1	0	0	0	No	Yes	Yes	Yes	No	Yes	No	No	Simariya	121	
43	b	b	b	b	b	b			b	b	0	0	0	0	0	0	0	0	Yes	No	Yes	No	No	No	No	No	Simri	122	
44	-----Un-inhabited-----																								Anantpur	123			



Name of District : Narsimhapur

Location CodeNo : 452

Name of CD Block : Gotegaon

Location CodeNo : 0216

Sr.No.	Name village	Location code no.	Availability of toilet & others Yes / No				Communication and transport facilities (If amenities available code -Yes is given except for Village Pin Code ,If not available within the village , the distance range code viz; a for < 5 Kms, b for 5-10 Kms and c for 10+ kms of nearest place where facility is available is given).												
			Community toilet including bath.	Community toilet excluding bath.	Rural sanitary mart or sanitary hardware outlet available near the village.	Community bio- gas or recycle of waste for productive use.	Post office(PO)	Sub post office (SPO)	Post & Telegraph office (P&TO)	Village Pin Code	Telephones (Land lines)	Public call office (PCO)	Mobile phone coverage	Internet cafes/ Common service centre (CSC)	Private courier facility	Bus service (Public & Private)	Railway stations	Auto/Modified Autos	Taxis and Vans
1	2	3	47	48	49	50	51	52	53	54	55	56	57	58	59	60	61	62	63
100	Kareli Kalan	490549	No	No	No	No	c	Yes	Yes		Yes	c	Yes	c	c	b	c	c	c
101	Raikheda	490550	No	No	No	No	c	a	c		a	c	Yes	c	c	a	c	c	c
102	Belkhedi	490551	No	No	No	No	c	b	b		b	c	b	c	c	a	c	c	c
103	Deguwan	490552	No	No	No	No	c	b	b		b	c	b	c	c	a	c	c	c
104	Khamariya	490553	No	No	Yes	No	b	Yes	Yes		Yes	b	Yes	b	b	Yes	b	b	Yes
105	Jhansighat	490554	No	No	No	No	c	a	a		a	c	Yes	c	c	Yes	c	c	a
106	Silari	490555	No	No	No	No	c	a	c		a	c	Yes	c	c	a	c	a	a
107	Pura	490556	No	No	No	No	c	a	c		c	c	Yes	c	c	b	a	c	c
108	Dalpatpur	490557	No	No	No	No	c	c	c		a	c	Yes	c	c	a	a	c	a
109	Budhi Mawai	490558	No	No	No	No	c	a	c		a	c	Yes	c	c	a	a	a	a
110	Bichua	490559	No	No	No	No	c	a	c		a	c	Yes	c	c	c	a	c	c
111	Pipariya	490560	No	No	No	No	c	a	c		Yes	c	Yes	c	c	Yes	a	c	Yes
112	Mahguwan	490561	No	No	No	No	c	a	c		a	c	Yes	c	c	c	a	c	c
113	Maliwada	490562	No	No	No	No	c	c	c		c	c	Yes	c	c	c	c	c	c
114	Dhudiya	490563	No	No	No	No	c	c	c		c	c	Yes	c	c	c	c	c	c
115	Mudiya	490564	No	No	No	No	c	c	c		c	c	Yes	c	c	c	c	c	c
116	Bandol	490565	No	No	No	No	c	c	c		c	c	Yes	c	c	c	c	c	c
117	Mawai	490566	No	No	No	No	c	a	c		Yes	c	Yes	c	c	Yes	a	c	Yes
118	Saliwada	490567	No	No	No	No	c	c	c		Yes	c	Yes	c	c	c	c	c	c
119	Kumjhor	490568	No	No	No	No	c	c	c		c	c	Yes	c	c	c	c	c	c
120	Baglai Ujar (Bagulai Khurd)	490569	No	No	No	No	a	a	a		Yes	a	Yes	a	a	Yes	a	a	a
121	Simariya	490570	No	No	No	No	b	Yes	b		Yes	b	Yes	b	b	Yes	b	Yes	Yes
122	Simri	490571	No	No	No	No	b	b	b		b	b	Yes	b	b	Yes	b	b	b
123	Anantpur	490572	-----Un-inhabited-----																

Village Directory

Land use ( As in 2009 )

Name of District : Narsimhapur

Location CodeNo : 452

Name of CD Block : Gotegaon

Location CodeNo : 0216

Communication and transport facilities (If amenities available code -Yes is given except for Village Pin Code ,If not available within the village , the distance range code viz; a for < 5 Kms, b for 5-10 Kms and c for 10+ kms of nearest place where facility is available is given).				Village connected to highways,village roads, banks & credit societies (If amenities available code -Yes is given, If not available within the village , the distance range code viz; a for < 5 Kms, b for 5-10 Kms and c for 10+ kms of nearest place where facility is available is given)															Name village	Sr.No.
Tractors	Cycle-pulled rickshaws(Manual & Machine driven)	Carts driven by animals	Sea /River ferry service	Connected to national highway(NH)	Connected to state highway(SH)	Connected to major district road (MDR)	Connected to others district road	Pucca roads	Kutchcha roads	Water bounded macadam(WBM) roads	Navigable waterway (river/canal)(NW)	Footpaths (FP)	Commercial & Co-operative Banks	ATM	Agricultural Credit Societies					
64	65	66	67	68	69	70	71	72	73	74	75	76	77	78	79	2	1			
c	Yes	Yes	c	c	c	b	b	a	Yes	Yes	Yes	Yes	c	Yes	Kareli Kalan	100				
b	c	Yes	c	c	a	a	a	a	Yes	a	Yes	a	c	a	Raikheda	101				
c	Yes	Yes	c	c	b	a	c	a	Yes	Yes	Yes	b	c	b	Belkhedi	102				
c	Yes	Yes	c	c	a	a	c	a	Yes	Yes	Yes	a	c	a	Deguwan	103				
b	Yes	Yes	c	c	Yes	Yes	b	Yes	Yes	Yes	Yes	Yes	b	Yes	Khamariya	104				
c	Yes	Yes	c	c	a	a	a	a	a	a	Yes	a	c	Yes	Jhansighat	105				
Yes	Yes	Yes	c	c	c	a	a	b	Yes	a	Yes	a	c	a	Silari	106				
Yes	Yes	Yes	c	c	c	b	b	b	Yes	a	Yes	c	c	c	Pura	107				
Yes	c	Yes	Yes	c	c	a	a	b	Yes	a	Yes	a	c	a	Dalpatpur	108				
Yes	c	Yes	Yes	c	c	a	a	b	Yes	a	Yes	a	c	a	Budhi Mawai	109				
Yes	c	c	a	c	c	b	b	b	Yes	a	Yes	c	c	c	Bichua	110				
Yes	Yes	Yes	c	c	c	b	Yes	Yes	Yes	a	Yes	c	c	c	Pipariya	111				
a	c	Yes	c	c	c	c	b	c	Yes	c	Yes	c	c	c	Mahguwan	112				
Yes	c	c	c	c	a	a	a	Yes	Yes	Yes	Yes	c	c	c	Maliwada	113				
Yes	c	Yes	c	c	a	b	b	Yes	Yes	Yes	Yes	c	c	c	Dhudiya	114				
Yes	c	Yes	c	c	a	b	b	Yes	Yes	Yes	Yes	c	c	c	Mudiya	115				
c	c	Yes	c	c	b	b	b	Yes	Yes	Yes	Yes	c	c	c	Bandol	116				
Yes	Yes	b	c	c	c	c	Yes	Yes	Yes	a	Yes	c	c	c	Mawai	117				
c	Yes	Yes	c	c	b	b	b	Yes	Yes	Yes	Yes	c	c	Yes	Saliwada	118				
c	c	Yes	c	c	b	a	a	Yes	Yes	Yes	Yes	c	c	a	Kumjhor	119				
b	Yes	Yes	c	c	a	a	a	Yes	Yes	Yes	Yes	a	a	a	Baglai Ujar (Bagulai Khurd)	120				
Yes	Yes	Yes	c	b	b	b	Yes	Yes	Yes	Yes	Yes	b	b	Yes	Simariya	121				
b	b	b	c	c	b	b	Yes	Yes	Yes	a	Yes	b	b	b	Simri	122				
-----Un-inhabited-----															Anantpur	123				

Name of District : Narsimhapur

Location CodeNo : 452

Name of CD Block : Gotegaon

Location CodeNo : 0216

Sr.No.	Name village	Location code no.	Availability of miscellaneous facilities (If amenities available code -Yes is given, If not available within the village, the distance range code viz; a for < 5 Kms, b for 5-10 Kms and c for 10+ kms of nearest place where facility is available is given).																	
			80	81	82	83	84	85	86	87	88	89	90	91	92	93	94	95	96	97
			Self-Help Group (SHG)	Public distribution system (PDS) shop	Mandis / Regular market	Weekly Haat	Agricultural marketing society	Integrated Child Development Scheme (Nutritional Centres)	Anganwadi Centre (Nutritional Centres)	Others (Nutritional Centres)	ASHA (Accredited Social Health Activist)	Community centre with/without TV	Sports Field,	Sports Club / Recreation Centre	Cinema / Video Hall	Public Library	Public Reading Room	Newspaper Supply	Assembly Polling station	Birth & Death Registration Office
100	Kareli Kalan	490549	Yes	Yes	c	c	c	c	Yes	c	Yes	c	c	c	c	c	c	Yes	Yes	Yes
101	Raikheda	490550	Yes	c	c	c	c	c	Yes	b	c	c	c	c	c	c	c	Yes	a	a
102	Belkhedi	490551	c	c	c	b	c	c	b	Yes	Yes	c	c	c	c	c	c	b	Yes	Yes
103	Deguwan	490552	c	Yes	c	a	a	c	Yes	b	Yes	c	c	c	c	c	c	Yes	Yes	b
104	Khamariya	490553	b	Yes	Yes	Yes	Yes	Yes	Yes	b	Yes	b	b	b	b	b	c	Yes	Yes	Yes
105	Jhansighat	490554	Yes	Yes	c	c	a	c	Yes	b	Yes	c	c	c	c	c	Yes	Yes	Yes	Yes
106	Silari	490555	c	c	c	c	c	Yes	Yes	b	Yes	b	c	c	c	c	c	c	Yes	Yes
107	Pura	490556	c	b	c	b	c	c	Yes	b	Yes	b	c	c	c	c	c	c	a	a
108	Dalpatpur	490557	c	c	c	c	c	Yes	a	b	Yes	b	c	c	c	c	c	c	Yes	b
109	Budhi Mawai	490558	c	c	c	c	c	Yes	Yes	Yes	c	b	c	c	c	c	c	c	Yes	b
110	Bichua	490559	c	c	c	c	c	a	a	a	a	b	c	c	c	c	c	c	a	a
111	Pipariya	490560	c	c	c	c	c	Yes	Yes	b	Yes	b	c	c	c	c	c	Yes	Yes	Yes
112	Mahguwan	490561	c	c	c	c	c	a	c	a	b	c	c	c	c	c	c	c	a	a
113	Maliwada	490562	Yes	b	c	c	c	a	b	a	c	c	c	c	c	c	c	c	a	a
114	Dhudiya	490563	Yes	b	c	c	c	a	b	a	c	c	c	c	c	c	c	c	a	a
115	Mudiya	490564	Yes	b	c	c	c	a	b	a	c	c	c	c	c	c	c	c	a	a
116	Bandol	490565	Yes	a	c	c	c	a	b	a	c	c	c	c	c	c	c	c	a	a
117	Mawai	490566	c	c	c	c	c	Yes	Yes	b	Yes	b	c	c	c	c	c	c	Yes	Yes
118	Saliwada	490567	Yes	Yes	c	c	c	Yes	Yes	Yes	Yes	c	c	c	c	c	c	Yes	Yes	Yes
119	Kumjhor	490568	Yes	a	c	c	c	a	b	a	c	c	c	c	c	c	c	c	a	a
120	Baglai Ujar (Bagulai Khurd)	490569	Yes	a	a	a	a	a	Yes	b	Yes	a	a	a	a	c	c	Yes	Yes	Yes
121	Simariya	490570	Yes	Yes	b	b	b	b	Yes	b	Yes	b	b	b	b	b	b	Yes	Yes	Yes
122	Simri	490571	b	b	b	b	b	b	a	b	Yes	b	b	b	b	c	c	Yes	a	b
123	Anantpur	490572	-----Un-inhabited-----																	

Village Directory

Land use ( As in 2009 )

Name of District : Narsimhapur

Location CodeNo : 452

Name of CD Block : Gotegaon

Location CodeNo : 0216

Availability of electricity (Yes/No)				Nearest Town		Name village	Sr.No.
Power Supply for Domestic Use (ED)	Power Supply for Agricultural Use (EAG)	Power Supply for Commercial Use (EC)	Power Supply for All Uses (EA)	Name	Distance range code i.e. a for < 5 Kms, b for 5-10 Kms and c for 10+ kms .		
98	99	100	101	102	103	2	1
Yes	Yes	Yes	Yes	GOTEGAON	c	Kareli Kalan	100
Yes	Yes	Yes	Yes	GOTEGAON	c	Raikheda	101
Yes	Yes	Yes	Yes	CHHINDWARA	c	Belkhedi	102
Yes	Yes	Yes	Yes	CHHINDWARA	c	Deguwan	103
Yes	Yes	No	No	CHHINDWARA	b	Khamariya	104
Yes	Yes	Yes	Yes	CHHINDWARA	c	Jhansighat	105
Yes	Yes	Yes	Yes	GOTEGAON	c	Silari	106
Yes	Yes	Yes	Yes	GOTEGAON	c	Pura	107
Yes	Yes	Yes	Yes	GOTEGAON	c	Dalpatpur	108
Yes	Yes	Yes	Yes	GOTEGAON	c	Budhi Mawai	109
Yes	Yes	Yes	Yes	GOTEGAON	c	Bichua	110
Yes	Yes	Yes	Yes	GOTEGAON	c	Pipariya	111
Yes	Yes	No	No	GOTEGAON	c	Mahguwan	112
Yes	Yes	Yes	Yes	GOTEGAON	c	Maliwada	113
Yes	Yes	Yes	Yes	GOTEGAON	c	Dhudiya	114
Yes	Yes	Yes	Yes	GOTEGAON	c	Mudiya	115
Yes	Yes	Yes	Yes	GOTEGAON	c	Bandol	116
Yes	Yes	Yes	Yes	GOTEGAON	c	Mawai	117
Yes	Yes	Yes	Yes	GOTEGAON	c	Saliwada	118
Yes	Yes	Yes	Yes	GOTEGAON	c	Kumjhor	119
Yes	Yes	Yes	Yes	GOTEGAON	a	Baglai Ujar (Bagulai Khurd)	120
Yes	Yes	No	No	GOTEGAON	b	Simariya	121
Yes	Yes	No	No	GOTEGAON	b	Simri	122
-----Un-inhabited-----				GOTEGAON	a	Anantpur	123

Name of District : Narsimhapur

Location CodeNo : 452

Name of CD Block : Gotegaon

Location CodeNo : 0216

Sr.No.	Name village	Location code no.	Land Use										
			Area under different types of land use ( in hectares rounded up to one decimal place)										
			Forests	Area under Non-agricultural Uses	Barren and Un-cultivable land	Permanent Pastures and Other Grazing Lands	Land Under Miscellaneous Tree Crops etc.	Culturable Waste Land	Fallow lands other than current fallows	Current Fallows	Net Area Sown	Total Irrigated Land Area	Total Un-irrigated Land Area
1	2	3	104	105	106	107	108	109	110	111	112	113	114
100	Kareli Kalan	490549	44.2	25.5	4.4	0	0	3.5	3.3	1.2	569.9	414.2	155.6
101	Raikheda	490550	23.3	33.4	0.4	0	0	1.7	2	4.1	308.4	147.6	160.8
102	Belkhedi	490551	0	59.1	0	12.4	0	1.5	3.5	2.1	183.6	145.2	38.4
103	Deguwan	490552	0	15.6	0	1	0	1.2	1.9	0.8	356	171.4	184.6
104	Khamariya	490553	0	21.7	0	2.8	0	4.6	3.8	3.2	519.2	331.2	188
105	Jhansighat	490554	0	39.4	0	47.9	0	4.8	3.7	2.3	665.8	316.8	349.1
106	Silari	490555	0	0	0	24.2	0	0	0	23	405.1	190	215.1
107	Pura	490556	0	81	0	22.6	0	0	9.8	6.5	209	73.4	135.5
108	Dalpatpur	490557	0	15.9	0	8.9	0	0	16.8	6.1	174.4	82.5	92
109	Budhi Mawai	490558	0	0	0	12.1	0	0	0.6	1.3	102.1	59	43.1
110	Bichua	490559	0	17.3	0	39	0	0	53	16.5	285.2	143.3	142
111	Pipariya	490560	0	13.5	0	6.6	0.9	0	19.1	1.2	190.9	188.4	2.5
112	Mahguwan	490561	0	6.6	0	12	0	0	17.5	2.1	89.4	66.7	22.7
113	Maliwada	490562	58	431	0.6	142	0	2.1	0.7	1.6	226.3	123.5	102.8
114	Dhudiya	490563	0.8	2.1	0.6	0	0	1.1	0.9	0.8	74.6	48.7	25.9
115	Mudiya	490564	1.3	0.9	0.9	0	0	1.5	0.8	1.6	96.1	51	45.1
116	Bandol	490565	2.5	8.3	1.5	0.2	0	1.2	0.8	91	181.2	136.5	44.7
117	Mawai	490566	0	939	0	6	0.8	0	3.4	2.7	765.1	56.7	708.4
118	Saliwada	490567	6.3	14.2	3.8	1.6	0	2.2	0.9	0.4	232.3	165.1	67.2
119	Kumjhor	490568	3.1	4.7	1.5	2.1	0	2	0.9	1.8	119.6	101.9	17.7
120	Baglai Ujar (Bagulai Khurd)	490569	0	8.9	0	2.5	0	0	1.9	0.9	168.1	146.8	21.3
121	Simariya	490570	23.5	25.7	7.8	0	0	6.2	4	4.2	770.8	517	253.8
122	Simri	490571	0	6	0	0	0	0	3.4	0.8	169.5	120.5	49
123	Anantpur	490572	0	2.3	0	0	0	0	5.8	0.5	52.7	38.4	14.3

Village Directory

Land use ( As in 2009 )

Name of District : Narsimhapur

Location CodeNo : 452

Name of CD Block : Gotegaon

Location CodeNo : 0216

Land Use					Name of three most important commodities manufactured			Name of Village	Serial Number
Area irrigated by source (in hectare).					First	Second	Third		
Canals ( C )	Wells/Tube-wells(W/TW)	Tanks/Lakes(T/L)	Water Falls(WF)	Others(O)				120	121
0	414.2	0	0	0				Kareli Kalan	100
0	147.6	0	0	0				Raikheda	101
0	0	0	0	145.2				Belkhedi	102
0	0	0	0	171.4				Deguwan	103
0	0	0	0	331.2				Khamariya	104
0	0	0	0	316.8				Jhansighat	105
0	190	0	0	0				Silari	106
0	73.4	0	0	0				Pura	107
0	0	0	0	82.5				Dalpatpur	108
0	0	0	0	59				Budhi Mawai	109
0	100	0	0	43.3				Bichua	110
0	108.1	0	80.2	0.1				Pipariya	111
0	66.7	0	0	0				Mahguwan	112
0	123.5	0	0	0				Maliwada	113
0	48.7	0	0	0				Dhudiya	114
0	51	0	0	0				Mudiya	115
0	136.5	0	0	0				Bandol	116
0	50	0	0	6.7				Mawai	117
0	165.1	0	0	0				Saliwada	118
0	101.9	0	0	0				Kumjhor	119
66	80.8	0	0	0				Baglai Ujar (Bagulai Khurd)	120
0	517	0	0	0				Simariya	121
0	120.5	0	0	0				Simri	122
0	38.4	0	0	0				Anantpur	123

Name of District : Narsimhapur

Location CodeNo : 452

Name of CD Block : Gotegaon

Location CodeNo : 0216

Sr.No.	Name village	Location code no.	Total area of the village ( in hectares rounded up to one decimal place)	Total population ( 2011 census )	Number of households (2011 census)	Number of educational amenities available. (If not available within the village , the distance range code viz; a for < 5 Kms, b for 5-10 Kms and c for 10+ kms of nearest place where facility is available is given).													
						Pre-Primary school (PP)	Primary school (P)	Middle school (M)	Secondary School (S)	Senior Secondary school (SS)	Degree college of arts science & commerce (ASC)	Engineering college(EC)	Medical college (MC)	Management institute (MI)	Polytechnic (Pt)	Vocational training school /ITI	Non-formal training centre (NFTC)	Special school for disabled (SSD)	Others (specify)
1	2	3	4	5	6	7	8	9	10	11	12	13	14	15	16	17	18	19	20
124	Baglai Basti (Bagulai Basti)	490573	179.1	306	82	b	1	a		b	b	c	c		c	c	c		c
125	Kuklah	490574	301	762	194	b	1	2	1	b		c	c	c	c	b	b	c	c
126	Poniya	490575	343.5	1078	297		1	a	a	b	b	c		c	c	b	b	c	c
127	Tarwara	490576	214.7	292	66		1	a	a	c		c	c	c	c	c	c	c	c
128	Narwara	490577	207	31	7	c	a	a	a	c		c			c	c	c	c	c
129	Bhadri	490578	235.6	758	146	c	1	a	a	c	c			c	c	c	c		c
130	Bhandi	490579	340.4	96	23										c	c	c		c
131	Manakwara	490580	185.6	883	193	c	1	1	a	c	c	c			c	c	c	c	c
132	Atariya	490581	182.9	594	135		2	1	a	a	a	c	c	c	c	a	c	c	c
133	Gadaghat	490582	120	521	140	a	1	b	b	b	b	c			c	b	c	c	c
134	Bahroda	490583	172.3	322	88	b	1	a	a	b	b	c	c	c	c	c	c	c	c
135	Tighra	490584	68.6	537	140	a	1				a				c	a	c	c	c
136	Sarra	490585	379.4	740	205		2	2	1	b	b	c	c	c	c	c	c	c	c
137	Deguwan	490586	104.9	592	149	b	1	a	a	b	b	c	c	c	c	c	c	c	c
138	Pipariya	490587	72.4	0	0														
139	Chargawan	490588	144.8	287	71	b	1	a	a	b	b	c	c	c	c	b	c	c	c
140	Dabkiya	490589	242.8	624	148	b	1	1	a	a	c	c	c	c	c	c			c
141	Mehguwan	490590	85.1	645	128		1	a	a	c	c	c	c	c	c	c	c	c	c
142	Bagaspur	490591	1662.4	7129	1787	1	4	2	2	1		c	c	c	c	c	c	c	c
143	Chhitadhana	490592	240.8	100	30	b	a	a	a	a		c	c	c	c	c	c	c	c
144	Gunji	490593	88.2	224	53	c	1	a	a	c	c		c	c	c	c	c	c	c
145	Tirka	490594	226.5	241	65	b	1	b	b	b	b		c		c	b	c	c	c
146	Raja Kachhar	490595	228.7	791	186	c	1	a	a	c	c			c	c	c	c	c	c
147	Deonagar	490596	359.4	2477	675	1	2	1	a	a	b	c	c		c	b	c	c	c
148	Kutri	490597	589.1	754	159	c	2	a	a	a	c				c	c	c		c

Village Directory

Land use ( As in 2009 )

Name of District : Narsimhapur

Location CodeNo : 452

Name of CD Block : Gotegaon

Location CodeNo : 0216

Number of Medical Amenities available. (If not available within the village, the distance range code viz; a for < 5 Kms, b for 5-10 Kms and c for 10+ kms of nearest place where facility is available is given).		Number of Non-Government Medical Amenities available.		Availability of drinking water - Yes / No												Name village	Sr.No.										
Community health centre (CHC)	Primary health centre (PHC)	Primary health sub centre (PHS)	Maternity and child welfare centre (MCW)	T.B. clinic (TBC)	Hospital-allopathic (HA)	Hospital-alternative medicine (HO)	Dispensary (D)	Veterinary hospital (VH)	Mobile health clinic (MHC)	Family welfare centre (FWC)	Charitable non Govt. hospital/Nursing home.	Medical practitioner with MBBS Degree	Medical practitioner with other degree	Medical practitioner with no degree	Traditional practitioner and faith healer .			Medicine Shop	Others	Tap water (Treated/Untreated)	Well water (Covered / Uncovered well)	Hand Pump	Tube wells / Bore well	Spring	River / Canal	Tank / Pond / Lake	Others
21	b	b	b	b	b	b	b		b	b	0	0	0	0	0	0	0	Yes	No	Yes	No	No	No	No	No	Baglai Basti(Bagulai Basti)	124
22	b	c	c	c	b	b	b	b	b	b	0	0	0	0	0	0	0	Yes	No	Yes	No	No	Yes	No	No	Kuklah	125
23	b	b	b	b	b	c	b	b	b	b	0	0	0	0	0	0	0	Yes	No	Yes	Yes	No	No	No	No	Poniya	126
24	c	c	c	c	c	c	c	c	c	c	0	0	0	0	0	0	0	Yes	No	Yes	No	No	Yes	No	No	Tarwara	127
25	c	c	c	c	c	c	c	c	c	c	0	0	0	0	0	0	0	No	No	Yes	Yes	No	No	No	No	Narwara	128
26	c	c	c	c	c	c	c	c	c	c	0	0	0	0	0	0	0	No	No	Yes	Yes	No	Yes	Yes	No	Bhadri	129
27	c	c	c	c	c	c	c	c	c	c	0	0	0	0	0	0	0	No	No	Yes	Yes	Yes	No	No	No	Bhandi	130
28	c	c	c	c	c	c	c	a	c	c	0	0	0	0	0	0	0	No	No	Yes	Yes	No	No	No	No	Manakwara	131
29	c	a	a	a	a	a	a	a	a	a	1	0	0	1	0	0	0	No	No	Yes	Yes	No	No	No	No	Atariya	132
30	c	b	b	b	b	b	b	b	b	c	0	0	0	0	0	0	0	No	Yes	Yes	Yes	No	No	No	No	Gadaghat	133
31	c	b	b	b	b	b	b	b	c	b	0	0	0	0	0	0	0	Yes	Yes	Yes	Yes	No	No	No	No	Bahroda	134
32	c	a	a	a	a	a	a	a	a	c	0	0	0	0	0	0	0	No	No	Yes	Yes	No	No	No	No	Tighra	135
33	c	b	b	b	b	b	a	b	b	c	b	0	0	0	0	0	0	No	No	Yes	Yes	No	No	No	No	Sarra	136
34	c	b	b	b	b	b	a	b	b	c	b	0	0	0	0	0	0	Yes	Yes	Yes	Yes	No	No	No	No	Deguwan	137
-----Un-inhabited-----																									Pipariya	138	
35	c	b	b	b	b	b	a	b	b	c	b	0	0	0	0	0	0	No	No	Yes	Yes	No	No	No	No	Chargawan	139
36	c	c	c	c	c	c	c	c	c	c	0	0	0	1	0	0	0	No	No	Yes	Yes	No	No	No	No	Dabkiya	140
37	c	c	c	c	c	c	a	c	c	c	0	0	0	0	0	0	0	No	No	Yes	Yes	No	No	No	No	Mehguwan	141
38	c	b	1	b	b	b	1	1	1	b	b	0	0	0	0	0	0	Yes	No	Yes	No	No	Yes	No	No	Bagaspur	142
39	c	b	a	b	b	b	b	b	a	b	b	0	0	0	0	0	0	No	No	Yes	No	No	No	No	No	Chhitadhana	143
40	c	c	a	c	c	c	c	a	c	c	0	0	0	0	0	0	0	No	No	Yes	Yes	No	Yes	No	No	Gunji	144
41	b	b	a	b	b	b	b	b	b	b	0	0	0	0	0	0	0	No	No	Yes	Yes	No	No	No	No	Tirka	145
42	c	c	c	c	c	c		c	c	0	0	0	0	0	0	0	0	No	No	Yes	Yes	No	Yes	No	No	Raja Kachhar	146
43	b	b	1	b	b	b	b	b	b	b	0	0	3	0	0	0	0	Yes	No	Yes	No	No	Yes	No	No	Deonagar	147
44	c	c	c	c	c	c	a	b	c	c	0	0	0	0	0	0	0	Yes	No	Yes	No	No	No	No	No	Kutri	148



Name of District : Narsimhapur

Location CodeNo : 452

Name of CD Block : Gotegaon

Location CodeNo : 0216

Sr.No.	Name village	Location code no.	Availability of toilet & others Yes / No				Communication and transport facilities (If amenities available code -Yes is given except for Village Pin Code ,If not available within the village , the distance range code viz; a for < 5 Kms, b for 5-10 Kms and c for 10+ kms of nearest place where facility is available is given).												
			Community toilet including bath.	Community toilet excluding bath.	Rural sanitary mart or sanitary hardware outlet available near the village.	Community bio- gas or recycle of waste for productive use.	Post office(PO)	Sub post office (SPO)	Post & Telegraph office (P&TO)	Village Pin Code	Telephones (Land lines)	Public call office (PCO)	Mobile phone coverage	Internet cafes/ Common service centre (CSC)	Private courier facility	Bus service (Public & Private)	Railway stations	Auto/Modified Autos	Taxis and Vans
1	2	3	47	48	49	50	51	52	53	54	55	56	57	58	59	60	61	62	63
124	Baglai Basti(Bagulai Basti)	490573	No	No	No	No	b	b	b		b	b	Yes	b	b	a	b	b	b
125	Kuklah	490574	No	No	Yes	No	c	b	b		Yes	b	Yes	b	b	Yes	b	b	b
126	Poniya	490575	No	No	No	No	b	b	b		Yes	b	Yes	b	b	b	b	b	b
127	Tarwara	490576	No	No	Yes	No	c	c	c		c	c	Yes	c	c	Yes	b	b	c
128	Narwara	490577	No	No	No	No	c	c	c		c	c	Yes	c	c	Yes	c	c	c
129	Bhadri	490578	No	No	No	No	c	c	c		Yes	c	Yes	c	c	Yes	c	c	c
130	Bhandi	490579	No	No	No	No	c	c	c		c	c	Yes	c	c	c	c	c	c
131	Manakwara	490580	No	No	No	No	c	c	c		Yes	c	Yes	c	c	c	c	c	c
132	Atariya	490581	No	No	No	No	c	a	a		Yes	a	Yes	a	a	a	a	a	a
133	Gadaghat	490582	No	No	No	No	c	b	b		Yes	b	Yes	b	b	Yes	b	b	b
134	Bahroda	490583	No	No	No	No	b	a	b		b	b	Yes	b	b	Yes	b	a	a
135	Tighra	490584	No	No	No	No	c	a	a		Yes	a	Yes	a	a	Yes	a	a	a
136	Sarra	490585	No	No	No	No	b	Yes	b		Yes	b	Yes	b	b	Yes	c	b	Yes
137	Deguwan	490586	No	No	No	No	b	a	b		Yes	b	Yes	b	b	Yes	c	Yes	Yes
138	Pipariya	490587	-----Un-inhabited-----																
139	Chargawan	490588	No	No	No	No	b	a	b		b	b	Yes	b	b	Yes	b	b	b
140	Dabkiya	490589	No	No	Yes	No	c	c	a		Yes		Yes	c	c	Yes	c	c	c
141	Mehguwan	490590	No	No	No	No	c	a	c		Yes	c	Yes	c	c	Yes	c	c	c
142	Bagaspur	490591	No	No	No	No	c	Yes	b		Yes	Yes	Yes	b	b	Yes	b	b	b
143	Chhitadhana	490592	No	No	No	No	c	b	b		a	b	a	b	b	a	b	b	b
144	Gunji	490593	No	No	No	No	c	a	c		c	c	Yes	c	c	c	c	c	c
145	Tirka	490594	No	No	No	No	b	a	b		b	b	Yes	b	b	b	b	b	b
146	Raja Kachhar	490595	No	No	No	Yes	c	a	c		Yes	c	Yes	c	c	c	c	b	b
147	Deonagar	490596	No	Yes	No	Yes	b	Yes	b		Yes	b	Yes	b	b	Yes	b	Yes	b
148	Kutri	490597	No	No	No	No	c	a	c		c	c	Yes	c	c	c	c	a	c

Village Directory

Land use ( As in 2009 )

Name of District : Narsimhapur

Location CodeNo : 452

Name of CD Block : Gotegaon

Location CodeNo : 0216

Communication and transport facilities (If amenities available code -Yes is given except for Village Pin Code ,If not available within the village , the distance range code viz; a for < 5 Kms, b for 5-10 Kms and c for 10+ kms of nearest place where facility is available is given).				Village connected to highways,village roads, banks & credit societies (If amenities available code -Yes is given, If not available within the village , the distance range code viz; a for < 5 Kms, b for 5-10 Kms and c for 10+ kms of nearest place where facility is available is given)															Name village	Sr.No.
Tractors	Cycle-pulled rickshaws(Manual & Machine driven)	Carts driven by animals	Sea /River ferry service	Connected to national highway(NH)	Connected to state highway(SH)	Connected to major district road (MDR)	Connected to others district road	Pucca roads	Kutchcha roads	Water bounded macadam(WBM) roads	Navigable waterway (river/canal)(NW)	Footpaths (FP)	Commercial & Co-operative Banks	ATM	Agricultural Credit Societies					
64	65	66	67	68	69	70	71	72	73	74	75	76	77	78	79	2	1			
b	b	Yes	c	c	b	b	a	b	Yes	a	Yes	b	b	b	b	Baglai Basti(Bagulai Basti)	124			
Yes	Yes	b	c	c	b	b	Yes	Yes	Yes	Yes	Yes	b	b	b	b	Kuklah	125			
Yes	Yes	Yes	c	c	b	b	a	Yes	Yes	Yes	Yes	b	b	b	b	Poniya	126			
Yes	c	b	c	c	c	c	Yes	Yes	Yes	a	Yes	c	c	c	c	Tarwara	127			
Yes	c	Yes	c	c	c	c	c	c	Yes	a	Yes	c	c	c	c	Narwara	128			
c	Yes	Yes	b	c	c	c	Yes	a	Yes	Yes	Yes	c	c	c	c	Bhadri	129			
c	c	Yes	c	c	c	c	b	c	Yes	Yes	Yes	c	c	c	c	Bhandi	130			
Yes	Yes	Yes	c	c	c	c	c	Yes	Yes	Yes	Yes	c	c	c	c	Manakwara	131			
a	Yes	Yes	c	c	a	a	a	a	Yes	Yes	Yes	a	a	a	a	Atariya	132			
b	Yes	Yes	c	c	b	Yes	a	a	Yes	Yes	Yes	b	b	b	b	Gadaghat	133			
Yes	Yes	Yes	c	b	a	a	a	Yes	Yes	Yes	Yes	b	b	b	b	Bahroda	134			
a	Yes	a	c	c	c	Yes	b	Yes	Yes	Yes	Yes	a	a	a	a	Tighra	135			
Yes	Yes	Yes	c	c	b	Yes	Yes	a	Yes	Yes	Yes	b	b	Yes	Yes	Sarra	136			
Yes	Yes	Yes	c	c	b	a	a	a	Yes	Yes	Yes	b	b	b	b	Deguwan	137			
-----Un-inhabited-----															Pipariya	138				
Yes	b	Yes	c	c	b	a	a	a	Yes	Yes	Yes	b	b	b	b	Chargawan	139			
Yes	Yes	Yes	c	c	c	a	Yes	Yes	Yes	Yes	Yes	c	c	a	a	Dabkiya	140			
Yes	Yes	Yes	c	c	c	Yes	Yes	Yes	Yes	Yes	Yes	c	c	c	c	Mehguwan	141			
Yes	Yes	b	c	c	b	b	Yes	Yes	Yes	Yes	Yes	Yes	b	b	b	Bagaspur	142			
a	b	b	c	c	b	b	b	a	Yes	a	Yes	b	b	b	b	Chhitadhana	143			
Yes	b	Yes	c	c	a	a	a	a	a	a	Yes	a	c	c	c	Gunji	144			
Yes	b	Yes	c	c	b	b	Yes	a	Yes	a	Yes	b	b	b	b	Tirka	145			
Yes	Yes	Yes	c	c	b	c	b	b	Yes	b	Yes	c	c	c	c	Raja Kachhar	146			
Yes	Yes	Yes	c	c	b	b	Yes	a	Yes	Yes	Yes	b	b	b	b	Deonagar	147			
Yes	Yes	Yes	c	c	b	b	b	b	Yes	a	Yes	c	c	a	a	Kutri	148			

Name of District : Narsimhapur

Location CodeNo : 452

Name of CD Block : Gotegaon

Location CodeNo : 0216

Sr.No.	Name village	Location code no.	Availability of miscellaneous facilities (If amenities available code -Yes is given, If not available within the village, the distance range code viz; a for < 5 Kms, b for 5-10 Kms and c for 10+ kms of nearest place where facility is available is given).																	
			80	81	82	83	84	85	86	87	88	89	90	91	92	93	94	95	96	97
124	Baglai Basti(Bagulai Basti)	490573	b	b	b	b	b	b	a	b	Yes	b	b	b	b	c	c	Yes	a	a
125	Kuklah	490574	Yes	a	b	b	b	b	Yes	b	Yes	b	b	c	b	c	c	Yes	Yes	Yes
126	Poniya	490575	Yes	a	b	b	b	b	Yes	b	Yes	b	c	c	b	c	c	Yes	Yes	Yes
127	Tarwara	490576	Yes	b	c	c	c	c	a	b	Yes	c	c	c	c	c	c	a	a	a
128	Narwara	490577	c	c	c	c	c	c	a	b	a	b	c	c	c	c	c	a	a	a
129	Bhadri	490578	Yes	c	c	c	c	c	Yes	Yes	Yes	c	c	c	c	c	c	c	a	c
130	Bhandi	490579	a	b	c	c	c	c	a	b	a	c	c	c	c	c	c	c	a	a
131	Manakwara	490580	Yes	a	c	c	c	c	Yes	b	Yes	c	c	c	c	c	c	c	Yes	Yes
132	Atariya	490581	Yes	a	a	a	a	a	Yes	b	Yes	Yes	a	a	a	a	a	Yes	Yes	Yes
133	Gadaghat	490582	Yes	a	b	b	b	b	Yes	b	Yes	a	b	b	b	b	b	b	Yes	a
134	Bahroda	490583	Yes	a	b	b	b	b	Yes	b	Yes	b	b	b	b	b	b	b	Yes	b
135	Tighra	490584	Yes	a	a	a	a	a	Yes	b	Yes	a	a	a	a	c	c	Yes	Yes	Yes
136	Sarra	490585	Yes	Yes	b	b	Yes	Yes	Yes	b	Yes	b	b	b	b	b	b	Yes	Yes	Yes
137	Deguwan	490586	Yes	a	b	b	b	Yes	Yes	b	Yes	b	b	b	b	b	b	b	Yes	Yes
138	Pipariya	490587	-----Un-inhabited-----																	
139	Chargawan	490588	Yes	a	b	b	b	b	Yes	b	Yes	b	b	b	b	b	a	Yes	a	b
140	Dabkiya	490589	Yes	a	c	c	c	c	Yes	b	Yes	c	c	c	c	c	c	Yes	Yes	Yes
141	Mehguwan	490590	Yes	a	c	c	c	c	Yes	b	Yes	c	c	c	c	c	c	a	a	Yes
142	Bagaspur	490591	b	Yes	Yes	Yes	b	b	Yes	b	Yes	b	Yes	b	b	Yes	c	Yes	Yes	Yes
143	Chhitadhana	490592	b	a	b	a	b	b	a	b	Yes	b	b	b	b	c	c	a	a	a
144	Gunji	490593	Yes	a	c	a	c	c	Yes	b	Yes	c	c	c	c	c	c	c	a	b
145	Tirka	490594	b	b	b	a	b	b	Yes	b	Yes	b	b	b	b	c	c	b	b	b
146	Raja Kachhar	490595	Yes	Yes	c	a	c	c	Yes	b	Yes	c	c	c	c	c	c	c	Yes	Yes
147	Deonagar	490596	Yes	Yes	b	Yes	b	b	Yes	b	Yes	Yes	Yes	Yes	b	c	c	b	Yes	Yes
148	Kutri	490597	Yes	a	a	c	c	c	Yes	b	Yes	c	c	c	c	c	c	a	Yes	a

Village Directory

Land use ( As in 2009 )

Name of District : Narsimhapur

Location CodeNo : 452

Name of CD Block : Gotegaon

Location CodeNo : 0216

Availability of electricity (Yes/No)				Nearest Town		Name village	Sr.No.
Power Supply for Domestic Use (ED)	Power Supply for Agricultural Use (EAG)	Power Supply for Commercial Use (EC)	Power Supply for All Uses (EA)	Name	Distance range code i.e. a for < 5 Kms, b for 5-10 Kms and c for 10+ kms .		
98	99	100	101	102	103	2	1
Yes	Yes	Yes	Yes	GOTEGAON	b	Baglai Basti(Bagulai Basti)	124
Yes	Yes	No	No	GOTEGAON	b	Kuklah	125
Yes	Yes	Yes	Yes	GOTEGAON	b	Poniya	126
Yes	Yes	No	No	GOTEGAON	c	Tarwara	127
Yes	Yes	Yes	Yes	GOTEGAON	c	Narwara	128
Yes	Yes	Yes	Yes	GOTEGAON	c	Bhadri	129
Yes	Yes	Yes	Yes	GOTEGAON	c	Bhandi	130
Yes	Yes	Yes	Yes	GOTEGAON	c	Manakwara	131
Yes	Yes	Yes	Yes	GOTEGAON	a	Atariya	132
Yes	Yes	Yes	Yes	GOTEGAON	b	Gadaghat	133
Yes	Yes	Yes	Yes	GOTEGAON	b	Bahroda	134
Yes	Yes	Yes	Yes	GOTEGAON	a	Tighra	135
Yes	Yes	Yes	Yes	GOTEGAON	b	Sarra	136
Yes	Yes	Yes	Yes	GOTEGAON	b	Deguwan	137
-----Un-inhabited-----				GOTEGAON	c	Pipariya	138
Yes	Yes	Yes	Yes	GOTEGAON	b	Chargawan	139
Yes	Yes	Yes	Yes	GOTEGAON		Dabkiya	140
Yes	Yes	Yes	Yes	GOTEGAON	c	Mehguwan	141
Yes	Yes	No	No	GOTEGAON	b	Bagaspur	142
Yes	Yes	No	No	GOTEGAON	b	Chhitadhana	143
Yes	Yes	Yes	Yes	GOTEGAON	c	Gunji	144
Yes	Yes	Yes	Yes	GOTEGAON	b	Tirka	145
Yes	Yes	Yes	Yes	GOTEGAON	c	Raja Kachhar	146
Yes	Yes	Yes	Yes	GOTEGAON	b	Deonagar	147
Yes	Yes	Yes	Yes	GOTEGAON	c	Kutri	148

Name of District : Narsimhapur

Location CodeNo : 452

Name of CD Block : Gotegaon

Location CodeNo : 0216

Sr.No.	Name village	Location code no.	Land Use										
			Area under different types of land use ( in hectares rounded up to one decimal place)										
			Forests	Area under Non-agricultural Uses	Barren and Un-cultivable land	Permanent Pastures and Other Grazing Lands	Land Under Miscellaneous Tree Crops etc.	Culturable Waste Land	Fallow lands other than current fallows	Current Fallows	Net Area Sown	Total Irrigated Land Area	Total Un-irrigated Land Area
1	2	3	104	105	106	107	108	109	110	111	112	113	114
124	Baglai Basti(Bagulai Basti)	490573	0	2.1	0	0.6	0	0	15.8	2.2	158.4	129.6	28.8
125	Kuklah	490574	0	33.7	0	8.5	0.2	5.6	0.3	1.6	251	112.4	138.7
126	Poniya	490575	0	27.1	0	1.5	0	1.6	0.9	0.6	311.8	177.5	134.3
127	Tarwara	490576	0	19.5	0	72	0	1	0.7	0.8	120.7	83.8	36.8
128	Narwara	490577	0	11.8	0	1.7	0	14.5	11.8	2	165.1	117.6	47.6
129	Bhadri	490578	0	23.9	0	6.3	0	4.7	5.2	0.5	195.1	123.9	71.2
130	Bhandi	490579	0	26.9	0	191.4	0	5.6	0.6	6.7	109.3	76.9	32.4
131	Manakwara	490580	0	20.9	0	2.8	0.9	1.6	0.3	0.3	158.7	90.3	68.4
132	Atariya	490581	3.8	7.9	2.2	0	0	2.1	2.1	2	162.7	142.2	20.5
133	Gadaghat	490582	0.9	4.1	2	0	0	2.6	1.9	0	108.5	102.8	5.7
134	Bahroda	490583	2.6	10.7	10.8	0.8	0	1.3	1.3	0	144.8	114.8	30
135	Tighra	490584	1.2	2.8	1.3	0	0	1.4	1.1	1.2	59.7	36.7	23
136	Sarra	490585	60.8	72.4	2.4	4.5	0	24.2	1.9	1.2	212.1	154.1	58
137	Deguwan	490586	3.3	4.8	1.9	0	0	1.2	1.1	0.8	91.9	57.8	34.1
138	Pipariya	490587	0.9	2.5	0	0	0	0.8	0.7	0.6	66.8	47.1	19.7
139	Chargawan	490588	5.1	7	2.1	0.8	0	0.4	0.8	1.6	127	68.1	58.8
140	Dabkiya	490589	4.5	14.2	2	0.4	0	1.8	1.4	2	216.4	125.5	91
141	Mehguwan	490590	3	5	1.7	0	0	1.2	0.8	1.1	72.3	69.1	3.2
142	Bagaspur	490591	243.9	114.2	0	203	5.7	6.3	3.3	3.5	1082.4	693.9	388.6
143	Chhitadhana	490592	92.5	16.9	0	2.8	0	0.2	1.1	1.4	125.9	92.6	33.3
144	Gunji	490593	0	7.8	0	9.2	0	0	0.6	1	69.6	49.2	20.4
145	Tirka	490594	0	12	0	0.1	0	0	0	0.5	214	96.7	117.3
146	Raja Kachhar	490595	0	10.5	0	17.8	0	0	0.4	1.2	198.8	112	86.9
147	Deonagar	490596	0	33.4	0	14.2	0	1	0.5	1.2	309	162.1	147
148	Kutri	490597	154.1	64	0	56.5	0	3.6	5.8	4.4	300.6	205.3	95.4

Village Directory

Land use ( As in 2009 )

Name of District : Narsimhapur

Location CodeNo : 452

Name of CD Block : Gotegaon

Location CodeNo : 0216

Land Use					Name of three most important commodities manufactured			Name of Village	Serial Number
Area irrigated by source (in hectare).					First	Second	Third		
Canals ( C )	Wells/Tube-wells(W/TW)	Tanks/Lakes(T/L)	Water Falls(WF)	Others(O)				120	121
115	116	117	118	119	120	121	122	2	1
0	129.6	0	0	0				Baglai Basti(Bagulai Basti)	124
0	112.4	0	0	0				Kuklah	125
0	177.5	0	0	0				Poniya	126
0	83.8	0	0	0				Tarwara	127
0	117.6	0	0	0				Narwara	128
0	123.9	0	0	0				Bhadri	129
0	71.1	5.8	0	0				Bhandi	130
0	90.3	0	0	0				Manakwara	131
0	142.2	0	0	0				Atariya	132
0	102.8	0	0	0				Gadaghat	133
0	114.8	0	0	0				Bahroda	134
0	0	36.7	0	0				Tighra	135
0	154.1	0	0	0				Sarra	136
0	57.8	0	0	0				Deguwan	137
0	47.1	0	0	0				Pipariya	138
0	68.1	0	0	0				Chargawan	139
0	125.5	0	0	0				Dabkiya	140
0	69.1	0	0	0				Mehguwan	141
0	693.9	0	0	0				Bagaspur	142
0	92.6	0	0	0				Chhitadhana	143
0	49.2	0	0	0				Gunji	144
0	96.7	0	0	0				Tirka	145
0	112	0	0	0				Raja Kachhar	146
0	162.1	0	0	0				Deonagar	147
20	185.3	0	0	0				Kutri	148

Name of District : Narsimhapur

Location CodeNo : 452

Name of CD Block : Gotegaon

Location CodeNo : 0216

Sr.No.	Name village	Location code no.	Total area of the village ( in hectares rounded up to one decimal place)	Total population ( 2011 census )	Number of households (2011 census)	Number of educational amenities available. (If not available within the village , the distance range code viz; a for < 5 Kms, b for 5-10 Kms and c for 10+ kms of nearest place where facility is available is given).													
						Pre-Primary school (PP)	Primary school (P)	Middle school (M)	Secondary School (S)	Senior Secondary school (SS)	Degree college of arts science & commerce (ASC)	Engineering college(EC)	Medical college (MC)	Management institute (MI)	Polytechnic (Pt)	Vocational training school /ITI	Non-formal training centre (NFTC)	Special school for disabled (SSD)	Others (specify)
1	2	3	4	5	6	7	8	9	10	11	12	13	14	15	16	17	18	19	20
149	Raka	490598	236	4	1										c	c	c		c
150	Barpani	490599	153.6	261	72	b	1	a	a	a	b		c		c	b	c	c	c
151	Bakori	490600	283.3	102	29	a	a	a	a	b	b		c		c	b	c	c	c
152	Khamariya (Bichhiya)	490601	251.5	323	70	b	1	a	a	a		c	c		c	b	c	c	c
153	Bichhiya	490602	237	194	42	a	1	a	a	b	b	c	c	c	c	b	b	c	c
154	Sankli	490603	128.1	165	44	c	1	b	b	b	c		c		c	c	c	c	c
155	Non	490604	156.6	414	114	c	2	2	a	a	c	c	c		c	c	c	c	c
156	Pipariya	490605	175.4	560	153	c	1		a	a	c	c	c		c	c	c	c	c
157	Hiranpur	490606	24.1	11	2		a	a	a	a	b	c	c		c	b	c	c	c
158	Piparsara	490607	221.6	879	216	b	1	a	a	a	c	c			c	b	c		c
159	Chandan Kheda	490608	486.9	2169	509	c	1	1	1	1	c				c	c	c	c	c
160	Bawli	490609	361.2	501	150	a	1	a	a	b	c		c		c	c	c	c	c
161	Barkheda	490610	179.6	228	63	a	1	a	b	b	c		c		c	c	c	c	c
162	Bedu	490611	715.2	1986	543	1	1	1	1	b	c	c	c		c	c	c	c	c
163	Ronsara	490612	298	246	67	c	1	a	a	b	c		c		c	c	c	c	c
164	Jamuniya	490613	254.8	173	47	c	1	1	a	b			c		c	c	c		c
165	Kapkheda	490614	253.3	483	119		1	a	a		c	c	c	c	c	c	c	c	c
166	Chirchita	490615	168.6	211	56	b	1	a	a	b	c	c	c	c	c	c	c	c	c
167	Chhitaghat	490616	128	217	64	a	a	a	a	b	c	c	c	c	c	c	c	c	c
168	Magardha	490617	604.1	1616	337	a	1	1	1	b	c	c	c	c	c	c	c	c	c
169	Belkhedi	490618	765.9	1872	426	1	2	1	1	a	c	c	c	c	c	c	c	c	c
170	Khanapur	490619	169	252	51	a	1	a	a	b	c	c	c	c	c	c	c	c	c
171	Keolari	490620	444.8	329	64		a	a	b	b	c	c	c	c	c	c	c	c	c
172	Pitehara	490621	605	136	34		1	a	a		c	c	c	c	c	c	c	c	c
173	Richha	490622	412.6	1209	318		1	1	b	b	c				c	c	c		c

Village Directory

Land use ( As in 2009 )

Name of District : Narsimhapur

Location CodeNo : 452

Name of CD Block : Gotegaon

Location CodeNo : 0216

Number of Medical Amenities available. (If not available within the village , the distance range code viz; a for < 5 Kms, b for 5-10 Kms and c for 10+ kms of nearest place where facility is available is given).		Number of Non-Government Medical Amenities available.		Availability of drinking water - Yes / No												Name village	Sr.No.										
Community health centre (CHC)	Primary health centre (PHC)	Primary health sub centre (PHS)	Maternity and child welfare centre (MCW)	T.B. clinic (TBC)	Hospital-allopathic (HA)	Hospital-alternative medicine (HO)	Dispensary (D)	Veterinary hospital (VH)	Mobile health clinic (MHC)	Family welfare centre (FWC)	Charitable non Govt. hospital/Nursing home.	Medical practitioner with MBBS Degree	Medical practitioner with other degree	Medical practitioner with no degree	Traditional practitioner and faith healer .			Medicine Shop	Others	Tap water (Treated/Untreated)	Well water (Covered / Uncovered well)	Hand Pump	Tube wells / Bore well	Spring	River / Canal	Tank / Pond / Lake	Others
21	c	b	b	b	b	b					0	0	0	0	0	0	0	No	No	Yes	Yes	No	No	No	No	Raka	149
22	b	b	a	b	b	b	a	b	a	a	b	0	0	0	0	0	0	No	No	Yes	Yes	No	Yes	No	No	Barpani	150
23	b	b	b	b	b	b	b	b	a	b	b	0	0	0	0	0	0	No	No	Yes	Yes	No	Yes	No	No	Bakori	151
24	b	b	a	b	b	b	b	b	a	b	b	0	0	0	0	0	0	No	No	Yes	Yes	No	No	No	No	Khamariya (Bichhiya)	152
25	c	b	b	b	b	b	b		b	c	0	0	0	0	0	0	0	No	No	Yes	No	No	Yes	No	No	Bichhiya	153
26	c	c	c	c	c	c	c	b	c	c	0	0	0	0	0	0	0	No	No	Yes	Yes	No	Yes	No	No	Sankli	154
27	c	c	a	c	c	c	c	a	c	c	0	0	0	0	0	0	0	Yes	No	Yes	Yes	No	Yes	No	No	Non	155
28	c	c	a	c	c	c	c	a	c	c	0	0	0	0	0	0	0	Yes	No	Yes	Yes	Yes	Yes	Yes	Yes	Pipariya	156
29	b	b	a	b	b	b	b	b	b	b	0	0	0	0	0	0	0	No	No	Yes	Yes	No	No	No	No	Hiranpur	157
30	b	b	a	b	b	c	c	b	a	c	b	0	0	0	0	0	0	Yes	No	Yes	Yes	No	No	Yes	No	Piparsara	158
31	c	c	1	c	c	c	c	c		c	c	0	0	0	0	0	0	Yes	No	Yes	Yes	No	Yes	No	No	Chandan Kheda	159
32	c	c	a	c	c	c	c	c	a	c	c	0	0	0	0	0	0	No	No	Yes	Yes	No	No	No	No	Bawli	160
33	c	c	b	c	c	c	c	c	b	a	c	0	0	0	0	0	0	No	No	Yes	Yes	No	No	No	No	Barkheda	161
34	c	c	1	b	c	c	c		c	c	c	0	0	0	0	0	0	Yes	No	Yes	Yes	No	Yes	No	No	Bedu	162
35	c	a	a	c	a	c	a	c	a	c	c	0	0	0	0	0	0	No	No	Yes	Yes	No	Yes	No	No	Ronsara	163
36	c	a	a	c	a	c	a	c	c	c	0	0	0	0	0	0	0	No	No	Yes	Yes	No	Yes	No	No	Jamuniya	164
37	c	c	a	c	c	c	c	b	b	b	c	0	0	0	0	0	0	No	No	Yes	No	No	No	Yes	No	Kapkheda	165
38	c	c	a	c	c	c	c	c	b	b	c	0	0	0	0	0	0	No	No	Yes	No	No	Yes	No	No	Chirchita	166
39	c	c	a	c	c	c	c	a	a	c	0	0	0	0	0	0	0	No	No	Yes	No	No	Yes	No	No	Chhitaghat	167
40	c	c	1	c	c	c	c	a	a	c	0	0	0	1	1	1	0	Yes	No	Yes	Yes	No	Yes	No	No	Magardha	168
41	c	c	1	c	c	c	c		c	c	0	0	0	1	1	0	0	Yes	No	Yes	Yes	No	Yes	No	No	Belkhedi	169
42	c	c	a	c	c	c	c	a	a	c	0	0	0	0	0	0	0	No	No	Yes	No	No	Yes	No	No	Khanapur	170
43	c	b	a	c	b	c	c	c	b	c	c	0	0	0	0	0	0	No	No	Yes	No	No	No	No	No	Keolari	171
44	c	a	c	c	a	c	c		c	a	0	0	0	0	0	0	0	No	No	Yes	No	No	No	No	No	Pitehara	172
45	c	b	b	c	b	c	c	c	c	c	0	0	0	0	0	0	0	No	No	Yes	No	No	No	No	No	Richha	173



Name of District : Narsimhapur

Location CodeNo : 452

Name of CD Block : Gotegaon

Location CodeNo : 0216

Sr.No.	Name village	Location code no.	Availability of toilet & others Yes / No				Communication and transport facilities (If amenities available code -Yes is given except for Village Pin Code ,If not available within the village , the distance range code viz; a for < 5 Kms, b for 5-10 Kms and c for 10+ kms of nearest place where facility is available is given).												
			Community toilet including bath.	Community toilet excluding bath.	Rural sanitary mart or sanitary hardware outlet available near the village.	Community bio- gas or recycle of waste for productive use.	Post office(PO)	Sub post office (SPO)	Post & Telegraph office (P&TO)	Village Pin Code	Telephones (Land lines)	Public call office (PCO)	Mobile phone coverage	Internet cafes/ Common service centre (CSC)	Private courier facility	Bus service (Public & Private)	Railway stations	Auto/Modified Autos	Taxis and Vans
1	2	3	47	48	49	50	51	52	53	54	55	56	57	58	59	60	61	62	63
149	Raka	490598	No	No	No	No					b	b	b	b	b	b		b	b
150	Barpani	490599	No	No	No	No	b	b	b		a	b	Yes	b	b	b	b	b	b
151	Bakori	490600	No	No	No	No	b	b	b		b	b	Yes	b	b	a	b	a	b
152	Khamariya (Bichhiya)	490601	No	No	No	No	b	b	a		b	b	Yes	b	b	a	b	b	b
153	Bichhiya	490602	No	No	No	No	b	b	b		b	b	Yes	b	b	b	b	b	b
154	Sankli	490603	No	No	No	No	c	c	c		c	c	Yes	c	c	Yes	c	c	c
155	Non	490604	No	No	No	No	c	a	c		c	c	Yes	c	c	b	c	c	c
156	Pipariya	490605	No	No	No	No	c	a	c		Yes	c	Yes	c	c	b	c	c	c
157	Hiranpur	490606	No	No	No	No	b	b	a		a	b	Yes	b	b	a	b	b	b
158	Piparsara	490607	No	No	No	No	b	a	b		Yes	b	Yes	b	b	b	b	b	b
159	Chandan Kheda	490608	No	No	No	No	c	Yes	c		Yes	c	Yes	c	c	Yes	c	Yes	c
160	Bawli	490609	No	No	No	No	c	a	c		Yes	c	Yes	c	c	b	c	c	c
161	Barkheda	490610	No	No	No	No	c	c	b		c	c	Yes	c	c	b	c	c	c
162	Bedu	490611	No	No	No	No	c	Yes	c		Yes	c	Yes	c	c	Yes	c	c	c
163	Ronsara	490612	No	No	No	No	c	a	c		a	c	Yes	c	c	a	c	c	c
164	Jamuniya	490613	No	No	No	No	c	a	a		a	c	Yes	c	c	a	c	c	c
165	Kapkheda	490614	No	No	No	No	a	a	c		a	c	Yes	a	c	a	a	a	a
166	Chirchita	490615	No	No	No	No	c	b	c		c	c	Yes	c	c	b	b	c	c
167	Chhitaghat	490616	No	No	No	No	c	a	c		c	c	Yes	c	c	Yes	b	c	c
168	Magardha	490617	No	No	No	No	c	a	c		Yes	c	Yes	c	c	a	b	c	c
169	Belkhedi	490618	No	No	No	No	c	Yes	c		Yes	c	Yes	c	c	Yes	c	c	Yes
170	Khanapur	490619	No	No	No	No	c	a	c		a	c	Yes	c	c	a	c	c	c
171	Keolari	490620	No	No	No	No	c	b	c		c	c	Yes	c	c	c	c	c	c
172	Pitehara	490621	No	No	No	No					c	c	b	c	c	c		c	c
173	Richha	490622	No	No	No	No	c	b	c		Yes	c	a	Yes	c	Yes	c	c	c

Village Directory

Land use ( As in 2009 )

Name of District : Narsimhapur

Location CodeNo : 452

Name of CD Block : Gotegaon

Location CodeNo : 0216

Communication and transport facilities (If amenities available code -Yes is given except for Village Pin Code ,If not available within the village , the distance range code viz; a for < 5 Kms, b for 5-10 Kms and c for 10+ kms of nearest place where facility is available is given).				Village connected to highways,village roads, banks & credit societies (If amenities available code -Yes is given, If not available within the village , the distance range code viz; a for < 5 Kms, b for 5-10 Kms and c for 10+ kms of nearest place where facility is available is given)															Name village	Sr.No.
Tractors	Cycle-pulled rickshaws(Manual & Machine driven)	Carts driven by animals	Sea /River ferry service	Connected to national highway(NH)	Connected to state highway(SH)	Connected to major district road (MDR)	Connected to others district road	Pucca roads	Kutchcha roads	Water bounded macadam(WBM) roads	Navigable waterway (river/canal)(NW)	Footpaths (FP)	Commercial & Co-operative Banks	ATM	Agricultural Credit Societies					
64	65	66	67	68	69	70	71	72	73	74	75	76	77	78	79	2	1			
b	b	b	c	c	c	b	b	b	Yes	a		Yes	b	b	b	Raka	149			
Yes	b	Yes	c	c	b	b	b	a	Yes	a		Yes	b	b	b	Barpani	150			
Yes	b	Yes	c	c	a	b	a	a	Yes	a		Yes	b	b	b	Bakori	151			
b	b	Yes	c	c	a	a	a	Yes	Yes	Yes		Yes	b	b	b	Khamariya (Bichhiya)	152			
Yes	b	Yes	c	a	c	c	b	b	Yes	Yes		Yes	b	b	b	Bichhiya	153			
Yes	b	Yes	c	c	Yes	Yes	Yes	Yes	Yes	Yes		Yes	c	c	c	Sankli	154			
Yes	c	Yes	c	c	b	b	a	a	Yes	Yes		Yes	b	c	b	Non	155			
c	Yes	Yes	c	c	b	b	a	Yes	Yes	Yes		Yes	c	c	c	Pipariya	156			
Yes	b	Yes	c	c	a	a	a	a	Yes	a		Yes	b	b	b	Hiranpur	157			
b	Yes	Yes	c	c	b	b	b	Yes	Yes	Yes		Yes	b	b	b	Piparsara	158			
Yes	Yes	Yes	c	c	Yes	Yes	Yes	Yes	Yes	Yes		Yes	c	c	c	Chandan Kheda	159			
b	Yes	Yes	c	c	b	b	b	a	a	Yes		Yes	a	c	c	Bawli	160			
c	c	c	c	c	b	b	b	a	Yes	a		Yes	c	c	c	Barkheda	161			
Yes	Yes	Yes	a	c	b	b	b	Yes	Yes	Yes		Yes	b	c	Yes	Bedu	162			
c	b	Yes	c	c	a	a	a	a	Yes	Yes		Yes	a	c	c	Ronsara	163			
c	b	Yes	c	c	a	a	a	a	Yes	a		Yes	a	c	c	Jamuniya	164			
c	c	Yes	c	c	b	a	a	a	Yes	Yes		Yes	a	c	a	Kapkheda	165			
b	b	b	c	c	b	b	Yes	a	Yes	Yes		Yes	b	c	b	Chirchita	166			
b	b	b	c	c	a	a	Yes	a	Yes	Yes		Yes	a	c	a	Chhitaghat	167			
b	Yes	Yes	c	c	a	a	Yes	Yes	Yes	Yes		Yes	a	c	Yes	Magardha	168			
Yes	Yes	Yes	c	b	Yes	Yes	Yes	Yes	Yes	Yes		Yes	Yes	c	Yes	Belkhedi	169			
b	c	b	c	c	a	a	a	a	Yes	Yes		Yes	a	c	a	Khanapur	170			
b	b	b	c	c	c	b	b	b	Yes	a		Yes	c	c	b	Keolari	171			
b	b	b	c	c	c	b	b	b	Yes	a		Yes	c	c	c	Pitehara	172			
c	Yes	b	a	c	a	a	Yes	Yes	Yes	a		Yes	b	c	b	Richha	173			

Name of District : Narsimhapur

Location CodeNo : 452

Name of CD Block : Gotegaon

Location CodeNo : 0216

Sr.No.	Name village	Location code no.	Availability of miscellaneous facilities (If amenities available code -Yes is given, If not available within the village, the distance range code viz; a for < 5 Kms, b for 5-10 Kms and c for 10+ kms of nearest place where facility is available is given).																	
			Self-Help Group (SHG)	Public distribution system (PDS) shop	Mandis / Regular market	Weekly Haat	Agricultural marketing society	Integrated Child Development Scheme (Nutritional Centres)	Anganwadi Centre (Nutritional Centres)	Others (Nutritional Centres)	ASHA (Accredited Social Health Activist)	Community centre with/without TV	Sports Field,	Sports Club / Recreation Centre	Cinema / Video Hall	Public Library	Public Reading Room	Newspaper Supply	Assembly Polling station	Birth & Death Registration Office
1	2	3	80	81	82	83	84	85	86	87	88	89	90	91	92	93	94	95	96	97
149	Raka	490598	Yes	b	c	Yes	b	Yes	a	a	Yes	Yes	b	b	c	a	a	a	a	b
150	Barpani	490599	Yes	a	b	a	b	b	a	b	Yes	b	b	b	b	c	c	a	a	a
151	Bakori	490600	Yes	a	b	a	b	a	a	b	Yes	b	b	b	a	c	c	b	a	a
152	Khamariya (Bichhiya)	490601	b	b	b	b	b	b	a	b	a	b	b	c	b	c	c	Yes	a	a
153	Bichhiya	490602	b	b	b	b	b	b	a	a	Yes	c	b	b	b	c	c	a	a	a
154	Sankli	490603	Yes	b	c	b	a	c	a	b	Yes	c	c	c	c	c	c	Yes	a	b
155	Non	490604	Yes	c	c	c	c	c	Yes	b	Yes	c	c	c	c	c	c	a	Yes	a
156	Pipariya	490605	Yes	Yes	c	c	c	c	Yes	b	Yes	b	c	c	c	c	c	a	Yes	Yes
157	Hiranpur	490606	b	b	b	b	b	b	a	b	a	b	b	c	b	c	c	a	a	a
158	Piparsara	490607	b	a	b	b	b	b	Yes	b	Yes	b	b	b	b	c	c	Yes	Yes	Yes
159	Chandan Kheda	490608	Yes	Yes	c	a	c	c	Yes	b	Yes	c	c	c	c	b	c	Yes	Yes	Yes
160	Bawli	490609	Yes	a	c	a	c	c	Yes	b	a	c	c	c	c	c	c	a	a	Yes
161	Barkheda	490610	c	c	c	c	c	c	a	b	a	b	c	c	c	c	c	Yes	a	a
162	Bedu	490611	Yes	Yes	Yes	Yes	c	c	Yes	b	Yes	c	c	c	c	c	c	Yes	Yes	Yes
163	Ronsara	490612	a	b	a	b	c	c	a	b	a	c	c	c	c	c	c	c	Yes	a
164	Jamuniya	490613	Yes	a	a	a	c	c	a	b	Yes	c	c	c	c	c	c	a	b	
165	Kapkhedha	490614	c	a	a	a	c	c	a	b	a	c	c	c	c	c	c	a	Yes	a
166	Chirchita	490615	c	a	c	c	c	c	a	b	Yes	c	b	c	c	c	c	b	Yes	a
167	Chhitaghat	490616	c	a	c	b	c	c	a	b	a	c	a	c	c	c	c	a	a	a
168	Magardha	490617	c	Yes	c	b	c	c	Yes	b	Yes	c	a	c	c	c	c	Yes	Yes	Yes
169	Belkhedi	490618	c	Yes	c	b	c	Yes	Yes	Yes	Yes	Yes	c	c	c	c	Yes	Yes	Yes	Yes
170	Khanapur	490619	c	a	c	b	c	c	b	a	Yes	a	c	a	c	c	c	a	a	
171	Keolari	490620	c	c	c	c	c	c	a	Yes	Yes	c	c	c	c	c	c	a	a	a
172	Pitehara	490621	c	c	c	c	c	c	a	b	Yes	c	c	c	c	c	c	a	a	b
173	Richha	490622	c	b	c	b	b	Yes	Yes	Yes	Yes	Yes	c	c	c	c	c	Yes	Yes	

Village Directory

Land use ( As in 2009 )

Name of District : Narsimhapur

Location CodeNo : 452

Name of CD Block : Gotegaon

Location CodeNo : 0216

Availability of electricity (Yes/No)				Nearest Town		Name village	Sr.No.
Power Supply for Domestic Use (ED)	Power Supply for Agricultural Use (EAG)	Power Supply for Commercial Use (EC)	Power Supply for All Uses (EA)	Name	Distance range code i.e. a for < 5 Kms, b for 5-10 Kms and c for 10+ kms .		
98	99	100	101	102	103	2	1
No	Yes	No	No	GOTEGAON	b	Raka	149
Yes	Yes	Yes	Yes	GOTEGAON	b	Barpani	150
Yes	Yes	Yes	Yes	GOTEGAON	b	Bakori	151
Yes	Yes	Yes	Yes	GOTEGAON	b	Khamariya (Bichhiya)	152
Yes	Yes	No	No	GOTEGAON	b	Bichhiya	153
Yes	Yes	Yes	Yes	GOTEGAON	c	Sankli	154
Yes	Yes	Yes	Yes	GOTEGAON	c	Non	155
Yes	Yes	Yes	Yes	GOTEGAON	c	Pipariya	156
Yes	Yes	Yes	Yes	GOTEGAON	b	Hiranpur	157
Yes	Yes	Yes	Yes	GOTEGAON	b	Piparsara	158
Yes	Yes	Yes	Yes	GOTEGAON	c	Chandan Kheda	159
Yes	Yes	Yes	Yes	GOTEGAON	c	Bawli	160
Yes	Yes	Yes	Yes	GOTEGAON	c	Barkheda	161
Yes	Yes	Yes	Yes	GOTEGAON	c	Bedu	162
Yes	Yes	Yes	Yes	GOTEGAON	c	Ronsara	163
Yes	Yes	Yes	Yes	GOTEGAON	c	Jamuniya	164
Yes	Yes	Yes	Yes	GOTEGAON	c	Kapkheda	165
Yes	Yes	Yes	Yes	NARSIMHAPUR	c	Chirchita	166
No	No	No	No	NARSIMHAPUR	c	Chhitaghat	167
Yes	Yes	Yes	Yes	NARSIMHAPUR	c	Magardha	168
Yes	Yes	Yes	Yes	NARSIMHAPUR	c	Belkhedi	169
Yes	Yes	Yes	Yes	NARSIMHAPUR	c	Khanapur	170
Yes	Yes	No	No	GOTEGAON	c	Keolari	171
No	No	No	No	GOTEGAON	c	Pitehara	172
Yes	Yes	No	No	GOTEGAON	c	Richha	173

Name of District : Narsimhapur

Location CodeNo : 452

Name of CD Block : Gotegaon

Location CodeNo : 0216

Sr.No.	Name village	Location code no.	Land Use										
			Area under different types of land use ( in hectares rounded up to one decimal place)										
			Forests	Area under Non-agricultural Uses	Barren and Un-cultivable land	Permanent Pastures and Other Grazing Lands	Land Under Miscellaneous Tree Crops etc.	Culturable Waste Land	Fallow lands other than current fallows	Current Fallows	Net Area Sown	Total Irrigated Land Area	Total Un-irrigated Land Area
1	2	3	104	105	106	107	108	109	110	111	112	113	114
149	Raka	490598	0	5.1	0	0	0	0	0.6	1	229.4	85.5	143.8
150	Barpani	490599	13	14.4	10.2	0	1	0.8	1.1	49.3	63.8	13.1	50.7
151	Bakori	490600	48	94.2	0	19.9	0	0.3	1	1.3	118.6	89.4	29.2
152	Khamariya (Bichhiya)	490601	0	5.5	0	6.6	0	5.5	3.2	0.9	229.8	208.9	20.9
153	Bichhiya	490602	0	9.2	0	6.9	0	17.8	5.8	5.7	191.6	170.3	21.3
154	Sankli	490603	0	4.1	0	4.9	0	3.6	4.1	1.3	110	77.7	32.4
155	Non	490604	0	6.3	0	3.8	0	4.8	3.7	0.1	138	114.2	23.8
156	Pipariya	490605	0	8.8	0	1.8	0	5.2	3.4	0.9	155.4	106.2	49.2
157	Hiranpur	490606	0	3.1	0	0.4	0	0.1	0.1	0.1	20.3	14.4	5.9
158	Piparsara	490607	0	16.2	0	4.6	0	3.8	2.4	0	194.6	147.8	46.8
159	Chandan Kheda	490608	0	17.8	0	16.4	0	6.8	2.7	2.7	440.6	349.3	91.3
160	Bawli	490609	0	6.3	0	8.7	0	6.2	1.9	1.5	336.6	107.6	229
161	Barkheda	490610	0	5.6	0	4.7	0	7.3	1.7	2.1	158.2	77.8	80.4
162	Bedu	490611	0	26.9	0	7.3	6.7	5.5	4.5	3.5	660.8	302	358.8
163	Ronsara	490612	0	3.9	0	0.5	0	2.4	0	0	291.3	76.4	214.9
164	Jamuniya	490613	32.8	8.4	0	0	10	4.7	1.9	1.6	195.4	87.9	107.6
165	Kapkheda	490614	0	13.4	0	1.5	0.1	5.1	1.3	1.6	230.3	110.4	119.9
166	Chirchita	490615	0	12.8	0	9.3	0	1.1	0.9	1.2	143.3	100.8	42.5
167	Chhitaghat	490616	0	0	0	0	0	22	0	12	94	72	22
168	Magardha	490617	0	52.4	0	75.3	0.1	3.6	3.2	3.1	466.3	237.6	228.7
169	Belkhedi	490618	0	84	0	165.2	0	3.3	4.2	3.2	506.1	221	285.1
170	Khanapur	490619	0	11.9	0	32.5	0	2.6	2.1	1.6	118.4	91.8	26.6
171	Keolari	490620	193.5	31	0	0	0	0	27.2	13.2	179.9	100.8	79.1
172	Pitehara	490621	226	0	0	0	0	129	0	39	211	78	133
173	Richha	490622	0	0	0	3	0	0	7.3	2	400.3	300.3	100

Village Directory

Land use ( As in 2009 )

Name of District : Narsimhapur

Location CodeNo : 452

Name of CD Block : Gotegaon

Location CodeNo : 0216

Land Use					Name of three most important commodities manufactured			Name of Village	Serial Number
Area irrigated by source (in hectare).					First	Second	Third		
Canals ( C )	Wells/Tube-wells(W/TW)	Tanks/Lakes(T/L)	Water Falls(WF)	Others(O)				120	121
115	116	117	118	119	120	121	122	2	1
0	85.5	0	0	0				Raka	149
0	13.1	0	0	0				Barpani	150
0	89.4	0	0	0				Bakori	151
0	208.9	0	0	0				Khamariya (Bichhiya)	152
20.3	20	0	0	130				Bichhiya	153
20	46.2	0	0	11.5				Sankli	154
34.2	80	0	0	0				Non	155
0	102.2	0	0	4				Pipariya	156
0	13	0	0	1.4				Hiranpur	157
147.8	0	0	0	0				Piparsara	158
49.1	300.2	0	0	0				Chandan Kheda	159
107.6	0	0	0	0				Bawli	160
10	47.7	0	0	20.1				Barkheda	161
0	302	0	0	0				Bedu	162
0	6.4	70	0	0				Ronsara	163
0	87.9	0	0	0				Jamuniya	164
20	90.4	0	0	0				Kapkheda	165
15	85.8	0	0	0				Chirchita	166
0	72	0	0	0				Chhitaghat	167
25.1	202.4	0	0	10.1				Magardha	168
25.1	195.9	0	0	0				Belkhedi	169
0	91.8	0	0	0				Khanapur	170
0	0	0	0	100.8				Keolari	171
0	0	78	0	0				Pitehara	172
0	0	0	0	300.3				Richha	173

Name of District : Narsimhapur

Location CodeNo : 452

Name of CD Block : Gotegaon

Location CodeNo : 0216

Sr.No.	Name village	Location code no.	Total area of the village ( in hectares rounded up to one decimal place)	Total population ( 2011 census )	Number of households (2011 census)	Number of educational amenities available. (If not available within the village , the distance range code viz; a for < 5 Kms, b for 5-10 Kms and c for 10+ kms of nearest place where facility is available is given).													
						Pre-Primary school (PP)	Primary school (P)	Middle school (M)	Secondary School (S)	Senior Secondary school (SS)	Degree college of arts science & commerce (ASC)	Engineering college(EC)	Medical college (MC)	Management institute (MI)	Polytechnic (Pt)	Vocational training school /ITI	Non-formal training centre (NFTC)	Special school for disabled (SSD)	Others (specify)
1	2	3	4	5	6	7	8	9	10	11	12	13	14	15	16	17	18	19	20
174	Barheta (Warheta)	490623	1252.8	4582	1168		5	2	1	1	c	c	c	c	c	c	c	c	c
175	Kachhwa	490624	260.9	291	87	c	1	a	a	a	c			c	c	c	c		c
176	Noniya	490625	357.5	474	148	c	1	a	a	a	c				c	c	c		c
177	Baghora	490626	85.7	26	9										c	c	c		c
178	Doun	490627	568.7	868	226	c	1	1	a	a	c				c	c	c		c
179	Seoni	490628	604	1106	223	c	1	1	b	b	c				c	c	c		c
180	Bandha	490629	387.5	425	86	c	1	a	b	b	c				c	c	c		c
181	Bhadaur	490630	354	218	61	a	1	a	a	a		c	c	c	c	c	c		c
182	Kathotiya	490631	513.3	537	114	b	1	a	b	b	c		c		c	c	c	a	c
183	Andhiyari	490632	660	835	198	b	1	1	b	b	c		c		c	c			c
184	Gadarwara Kheda	490633	814.2	981	258	a	1	1	a	a	c		c		c	c	c	c	c
185	Kaudiya	490634	312.3	27	5										c	c	c		c
186	Silwani	490635	431.9	777	158	b	1	1	b	b	c		c		c	c	c	c	c
187	Batka	490636	686	286	59	b	1	a	b	b	c		c		c	c	c	c	c
188	Khapa (Bichhupuri)	490637	1187.9	938	220		1	1	1	c	c	c	c	c	c	c	c	c	c
189	Bargadha	490638	454.3	317	72		1	1	a	c	c	c	c	c	c	c	c	c	c
190	Rohiya	490639	611.1	869	257		1	1	a	c	c	c	c	c	c	c	c	c	c
191	Seth Pipariya	490640	431.8	821	219	1	3	a	a	c	c	c	c	c	c	c	c	c	c
192	Bamhani	490641	756.7	814	157	c	1	b	b	c		c		c	c	c	c	c	c
193	Dungariya	490642	204.2	374	92		1	a	a	c	c	c	c	c	c	c	c	c	c
194	Neguwan	490643	361.1	540	152	b	1	1	1		c		c		c	c	c	c	c
195	Dhawai	490644	179.6	204	56		1	b	b	c		c			c	c		c	c
196	Kohka	490645	554.3	521	130	c	1	b			c				c	c	c		c

Village Directory

Land use ( As in 2009 )

Name of District : Narsimhapur

Location CodeNo : 452

Name of CD Block : Gotegaon

Location CodeNo : 0216

Number of Medical Amenities available. (If not available within the village , the distance range code viz; a for < 5 Kms, b for 5-10 Kms and c for 10+ kms of nearest place where facility is available is given).		Number of Non-Government Medical Amenities available.		Availability of drinking water - Yes / No												Name village	Sr.No.											
Community health centre (CHC)	Primary health centre (PHC)	Primary health sub centre (PHS)	Maternity and child welfare centre (MCW)	T.B. clinic (TBC)	Hospital-allopathic (HA)	Hospital-alternative medicine (HO)	Dispensary (D)	Veterinary hospital (VH)	Mobile health clinic (MHC)	Family welfare centre (FWC)	Charitable non Govt. hospital/Nursing home.	Medical practitioner with MBBS Degree	Medical practitioner with other degree	Medical practitioner with no degree	Traditional practitioner and faith healer .			Medicine Shop	Others	Tap water (Treated/Untreated)	Well water (Covered / Uncovered well)	Hand Pump	Tube wells / Bore well	Spring	River / Canal	Tank / Pond / Lake	Others	
21	c	1	c	c	1	c	c	1	c	b	0	2	0	0	0	0	0	0	Yes	No	Yes	No	No	No	No	No	Barheta (Warheta)	174
22	c	a	a	c	a	c	a	c	a	c	c	0	0	0	0	0	0	0	No	No	Yes	Yes	No	No	No	No	Kachhwa	175
23	a	c	a	a	c	c	c	a	a	c	a	0	0	0	0	0	0	0	Yes	Yes	Yes	No	No	Yes	Yes	No	Noniya	176
24	c	c	c	c	c	c	c				0	0	0	0	0	0	0	0	No	No	No	No	No	No	No	No	Baghora	177
25	a	c	c	c	c	c	a	c	c	c	c	0	0	0	0	0	0	0	Yes	Yes	Yes	No	Yes	Yes	Yes	No	Doun	178
26	b	c	b	c	c	c	b	b	c	c	0	0	0	0	0	0	0	0	Yes	Yes	Yes	No	No	No	Yes	No	Seoni	179
27	b	c	b	c	c	c	b	b	c	c	0	0	0	0	0	0	0	0	Yes	Yes	Yes	No	No	No	Yes	No	Bandha	180
28	c	c	c	c	c				c	c	0	0	0	0	0	0	0	0	No	No	Yes	No	No	No	No	No	Bhadaur	181
29	c	b	b	c	b	c	c	c	b	c	c	0	0	0	0	0	0	0	Yes	No	Yes	No	No	Yes	No	No	Kathotiya	182
30	b	b	b	c	b	c	c	c	b	c	c	0	0	0	0	0	0	0	No	No	Yes	No	No	Yes	No	No	Andhiyari	183
31	c	c	a	c	c	c	c	a	a	c	c	0	0	0	0	0	0	0	No	No	Yes	Yes	No	Yes	No	No	Gadarwara Kheda	184
32	c	c	c	c	c	c	c				0	0	0	0	0	0	0	0	No	No	Yes	Yes	No	No	No	No	Kaudiya	185
33	c	b	b	c	b	c	c	c	b	c	c	0	0	0	0	0	0	0	No	No	Yes	Yes	No	No	No	No	Silwani	186
34	c	c	a	c	c	c	c	c	b	c	c	0	0	0	0	0	0	0	No	No	Yes	Yes	No	No	No	No	Batka	187
35	c	c	c	c	c	c	1	c	c	c	c	0	0	0	0	0	0	0	No	Yes	Yes	No	Yes	Yes	No	No	Khapa (Bichhupuri)	188
36	c	c	c	c	c	c		c	c	c	c	0	0	0	0	0	0	0	No	No	Yes	No	No	No	No	No	Bargadha	189
37	c	c	c	c	c	c		c	c	c	c	0	0	0	0	0	0	0	No	No	Yes	No	No	No	No	No	Rohiya	190
38	c	c	c	c	c	c	c	c	c	c	c	0	0	0	0	0	0	0	No	No	Yes	No	No	No	No	No	Seth Pipariya	191
39	c	c		c	c	c	c	b	b	c	0	0	0	0	0	0	0	0	No	No	Yes	Yes	Yes	Yes	No	No	Bamhani	192
40	c	c	c	c	c	c		c	c	c	0	0	0	0	0	0	0	0	No	No	Yes	No	No	No	No	No	Dungariya	193
41	c	c	c	c	c	c		b	c	c	0	0	0	0	0	0	0	0	No	No	Yes	No	No	Yes	No	No	Neguwan	194
42	c	c	c	c	c	c	c	c	c	c	c	0	0	0	0	0	0	0	No	No	Yes	Yes	No	No	No	No	Dhawai	195
43	c	c	b	c	c	c		c	c	c	0	0	0	0	0	0	0	0	Yes	Yes	Yes	No	No	No	No	No	Kohka	196



Name of District : Narsimhapur

Location CodeNo : 452

Name of CD Block : Gotegaon

Location CodeNo : 0216

Sr.No.	Name village	Location code no.	Availability of toilet & others Yes / No				Communication and transport facilities (If amenities available code -Yes is given except for Village Pin Code ,If not available within the village , the distance range code viz; a for < 5 Kms, b for 5-10 Kms and c for 10+ kms of nearest place where facility is available is given).												
			Community toilet including bath.	Community toilet excluding bath.	Rural sanitary mart or sanitary hardware outlet available near the village.	Community bio- gas or recycle of waste for productive use.	Post office(PO)	Sub post office (SPO)	Post & Telegraph office (P&TO)	Village Pin Code	Telephones (Land lines)	Public call office (PCO)	Mobile phone coverage	Internet cafes/ Common service centre (CSC)	Private courier facility	Bus service (Public & Private)	Railway stations	Auto/Modified Autos	Taxis and Vans
1	2	3	47	48	49	50	51	52	53	54	55	56	57	58	59	60	61	62	63
174	Barheta (Warheta)	490623	No	No	No	No	c	Yes	c		Yes	c	Yes	c	c	Yes	c	c	c
175	Kachhwa	490624	No	No	No	No	c	a	c		a	c	Yes	c	c	a	c	c	c
176	Noniya	490625	No	No	No	No	c	a	c		c	c	Yes	c	c	a	c	c	a
177	Baghora	490626	No	No	No	No					c	c	b	c	c	c		c	c
178	Doun	490627	No	No	No	No	c	a	c		Yes	c	Yes	c	c	Yes	c	c	a
179	Seoni	490628	No	No	No	No	c	b	c		b	c	b	c	c	b	c	b	b
180	Bandha	490629	No	No	No	No	c	b	c		b	c	b	c	c	Yes	c	b	b
181	Bhadaur	490630	No	No	No	No					c	c	b	c	c	c		c	c
182	Kathotiya	490631	No	No	No	No	b	b	c		b	c	Yes	c	c	Yes	c	b	b
183	Andhiyari	490632	No	No	No	No	b	b	c		c		Yes	c	c		c	c	c
184	Gadarwara Kheda	490633	No	No	No	No	a	a	a		a	c	Yes	c	c	a	c	c	a
185	Kaudiya	490634	No	No	No	No					c	c	Yes	c	c	c		c	c
186	Silwani	490635	No	No	No	No	b	b	c		b	c	Yes	c	c	b	c	b	b
187	Batka	490636	No	No	No	No	b	b	c		b	c	b	c	c	c		c	c
188	Khapa (Bichhupuri)	490637	No	No	No	No	c	c	c		c	c	Yes	c	c	c		c	c
189	Bargadha	490638	No	No	No	No	c	c	c		c	c	b	c	c	c	c	c	c
190	Rohiya	490639	No	No	No	No	c	c	c		c	c	Yes	c	c	c		c	c
191	Seth Pipariya	490640	No	No	No	No	c	c	c		c	c	b	c	c	c	c	c	c
192	Bamhani	490641	No	No	No	No	c	b	c		b	c	Yes	c	c	Yes	c	c	c
193	Dungariya	490642	No	No	No	No	c	c	c		c	c	b	c	c	c	c	c	c
194	Neguwan	490643	No	No	No	No	c	b	c		b	c	Yes	c	c	a	c	c	c
195	Dhawai	490644	No	No	No	No	b	b	c		c		a	c	b		c	c	c
196	Kohka	490645	No	No	No	No		b	c		b	c	Yes	c	a	Yes	a	c	c

Village Directory

Land use ( As in 2009 )

Name of District : Narsimhapur

Location CodeNo : 452

Name of CD Block : Gotegaon

Location CodeNo : 0216

Communication and transport facilities (If amenities available code -Yes is given except for Village Pin Code ,If not available within the village , the distance range code viz; a for < 5 Kms, b for 5-10 Kms and c for 10+ kms of nearest place where facility is available is given).				Village connected to highways,village roads, banks & credit societies (If amenities available code -Yes is given, If not available within the village , the distance range code viz; a for < 5 Kms, b for 5-10 Kms and c for 10+ kms of nearest place where facility is available is given)															Name village	Sr.No.
Tractors	Cycle-pulled rickshaws(Manual & Machine driven)	Carts driven by animals	Sea /River ferry service	Connected to national highway(NH)	Connected to state highway(SH)	Connected to major district road (MDR)	Connected to others district road	Pucca roads	Kutchcha roads	Water bounded macadam(WBM) roads	Navigable waterway (river/canal)(NW)	Footpaths (FP)	Commercial & Co-operative Banks	ATM	Agricultural Credit Societies					
64	65	66	67	68	69	70	71	72	73	74	75	76	77	78	79	2	1			
b	Yes	b	c	c	c	b	b	b	Yes	Yes	Yes	Yes	c	c	c	Barheta (Warheta)	174			
c	b	Yes	c	c	c	a	a	a	Yes	a	Yes	a	c	c	c	Kachhwa	175			
Yes	b	Yes	c	c	c	b	a	a	Yes	Yes	Yes	c	c	c	c	Noniya	176			
b	b	b	c	c	c	c	a	a	Yes	a	Yes	c	c	c	c	Baghora	177			
Yes	Yes	Yes	c	c	c	c	a	a	Yes	Yes	Yes	c	c	c	c	Doun	178			
Yes	Yes	Yes	c	c	c	b	b	b	Yes	Yes	Yes	c	c	c	c	Seoni	179			
Yes	b	Yes	c	c	c	c	b	b	Yes	Yes	Yes	c	c	c	c	Bandha	180			
b	b	b	c	c	c	b	b	b	Yes	a	Yes	c	c	c	c	Bhadaur	181			
Yes	Yes	Yes	c	c	Yes	Yes	Yes	Yes	Yes	Yes	Yes	b	c	b	c	Kathotiya	182			
Yes	Yes	b	c	c	a	b	b	b	c	c	Yes	b	c	c	c	Andhiyari	183			
Yes	Yes	Yes	c	c	a	a	a	a	a	a	Yes	a	c	c	c	Gadarwara Kheda	184			
b	b	b	c	c	c	b	b	b	Yes	a	Yes	c	c	c	c	Kaudiya	185			
Yes	Yes	Yes	c	c	b	b	b	b	Yes	b	Yes	c	c	c	c	Silwani	186			
b	b	b	c	c	b	b	b	b	Yes	b	Yes	c	c	c	c	Batka	187			
Yes	Yes	Yes	c	c	c	b	b	b	Yes	a	Yes	c	c	c	c	Khapa (Bichhupuri)	188			
b	b	b	c	c	c	b	b	b	Yes	a	Yes	c	c	c	c	Bargadha	189			
b	Yes	b	c	c	c	b	b	b	Yes	a	Yes	c	c	c	c	Rohiya	190			
b	Yes	a	c	c	c	b	b	b	Yes	a	Yes	c	c	c	c	Seth Pipariya	191			
Yes	Yes	Yes	c	c	Yes	Yes	Yes	Yes	Yes	a	Yes	c	c	c	c	Bamhani	192			
b	b	b	c	c	c	c	b	b	Yes	a	Yes	c	c	c	c	Dungariya	193			
c	Yes	c	c	c	c	c	a	a	Yes	a	Yes	c	c	b	c	Neguwan	194			
Yes		Yes	c	c	c	c	b	Yes	b	b	Yes	a	c	c	c	Dhawai	195			
c	Yes	c	c	c	c	c	b	c	Yes	Yes	Yes	c	c	c	c	Kohka	196			

Name of District : Narsimhapur

Location CodeNo : 452

Name of CD Block : Gotegaon

Location CodeNo : 0216

Sr.No.	Name village	Location code no.	Availability of miscellaneous facilities (If amenities available code -Yes is given, If not available within the village, the distance range code viz; a for < 5 Kms, b for 5-10 Kms and c for 10+ kms of nearest place where facility is available is given).																	
			Self-Help Group (SHG)	Public distribution system (PDS) shop	Mandis / Regular market	Weekly Haat	Agricultural marketing society	Integrated Child Development Scheme (Nutritional Centres)	Anganwadi Centre (Nutritional Centres)	Others (Nutritional Centres)	ASHA (Accredited Social Health Activist)	Community centre with/without TV	Sports Field,	Sports Club / Recreation Centre	Cinema / Video Hall	Public Library	Public Reading Room	Newspaper Supply	Assembly Polling station	Birth & Death Registration Office
1	2	3	80	81	82	83	84	85	86	87	88	89	90	91	92	93	94	95	96	97
174	Barheta (Warheta)	490623	Yes	Yes	Yes	Yes	Yes	Yes	Yes	Yes	Yes	Yes	Yes	Yes	Yes	Yes	Yes	Yes	Yes	Yes
175	Kachhwa	490624	Yes	a	c	a	c	c	b	b	c	c	c	c	c	c	a	a	a	b
176	Noniya	490625	Yes	a	c	a	a	Yes	a	Yes	Yes	c	a	c	c	c	c	Yes	Yes	a
177	Baghora	490626	c	c	c	c	c	c	a	b	Yes	c	c	c	c	c	c	a	a	b
178	Doun	490627	Yes	a	c	a	c	c	b	Yes	Yes	Yes	c	a	a	c	c	c	Yes	Yes
179	Seoni	490628	Yes	a	c	b	c	c	Yes	b	Yes	c	b	c	c	c	c	b	Yes	Yes
180	Bandha	490629	Yes	a	c	b	c	c	b	Yes	Yes	b	b	c	c	c	c	b	a	a
181	Bhadaur	490630	c	c	c	c	c	c	a	b	Yes	c	c	c	c	c	c	a	a	b
182	Kathotiya	490631	Yes	a	c	b	c	c	Yes	b	Yes	b	Yes	Yes	c	Yes	Yes	b	a	Yes
183	Andhiyari	490632	Yes	a	c	b	b	Yes	Yes	b	Yes	b	Yes	Yes	c	Yes	Yes	b	Yes	Yes
184	Gadarwara Kheda	490633	Yes	a	c	a	c	c	Yes	b	Yes	b	c	c	c	Yes	Yes	a	Yes	Yes
185	Kaudiya	490634	Yes	c	c	Yes	c	c	a	a	Yes	Yes	c	c	c	a	a	a	a	b
186	Silwani	490635	Yes	Yes	c	b	c	c	Yes	b	Yes	Yes	Yes	Yes	c	Yes	Yes	c	Yes	Yes
187	Batka	490636	Yes	a	c	b	c	c	Yes	b	Yes	b	c	c	c	Yes	Yes	b	a	b
188	Khapa (Bichhupuri)	490637	Yes	Yes	Yes	Yes	Yes	Yes	Yes	Yes	Yes	Yes	Yes	Yes	c	Yes	Yes	Yes	Yes	b
189	Bargadha	490638	c	c	c	c	c	c	a	b	Yes	c	c	c	c	c	c	a	a	b
190	Rohiya	490639	c	c	c	c	c	c	Yes	b	Yes	c	c	c	c	c	c	a	Yes	b
191	Seth Pipariya	490640	Yes	Yes	Yes	Yes	a	c	Yes	b	Yes	c	c	c	c	c	c	a	Yes	b
192	Bamhani	490641	Yes	a	c	b	c	c	Yes	b	Yes	Yes	Yes	Yes	c	Yes	Yes	c	Yes	Yes
193	Dungariya	490642	c	c	c	c	c	c	a	b	Yes	c	c	c	c	c	c	a	a	b
194	Neguwan	490643	Yes	b	c	b	c	c	Yes	b	Yes	b	Yes	Yes	c	c	c	Yes	Yes	Yes
195	Dhawai	490644	Yes	b	a	b	c	Yes	Yes	b	Yes	Yes	Yes	Yes	c	c	c	a	b	b
196	Kohka	490645	c	c	c	b	c	c	a	Yes	a	b	c	c	c	c	c	b	b	c

Village Directory

Land use ( As in 2009 )

Name of District : Narsimhapur

Location CodeNo : 452

Name of CD Block : Gotegaon

Location CodeNo : 0216

Availability of electricity (Yes/No)				Nearest Town		Name village	Sr.No.
Power Supply for Domestic Use (ED)	Power Supply for Agricultural Use (EAG)	Power Supply for Commercial Use (EC)	Power Supply for All Uses (EA)	Name	Distance range code i.e. a for < 5 Kms, b for 5-10 Kms and c for 10+ kms .		
98	99	100	101	102	103	2	1
Yes	Yes	No	No	GOTEGAON	c	Barheta (Warheta)	174
Yes	Yes	Yes	Yes	GOTEGAON	c	Kachhwa	175
Yes	Yes	Yes	Yes	GOTEGAON	c	Noniya	176
Yes	Yes	Yes	Yes	GOTEGAON	c	Baghora	177
Yes	Yes	Yes	Yes	GOTEGAON	c	Doun	178
Yes	Yes	Yes	Yes	GOTEGAON	c	Seoni	179
Yes	Yes	Yes	Yes	GOTEGAON	c	Bandha	180
No	No	No	No	GOTEGAON	c	Bhadaur	181
Yes	Yes	Yes	Yes	GOTEGAON	c	Kathotiya	182
Yes	Yes	Yes	Yes	GOTEGAON		Andhiyari	183
Yes	Yes	Yes	Yes	GOTEGAON	c	Gadarwara Kheda	184
No	Yes	No	No	GOTEGAON	c	Kaudiya	185
Yes	Yes	Yes	Yes	GOTEGAON	c	Silwani	186
Yes	Yes	Yes	Yes	GOTEGAON	c	Batka	187
Yes	Yes	No	No	GOTEGAON	c	Khapa (Bichhupuri)	188
Yes	Yes	No	No	GOTEGAON	c	Bargadha	189
Yes	Yes	No	No	GOTEGAON	c	Rohiya	190
Yes	Yes	No	No	GOTEGAON	c	Seth Pipariya	191
Yes	Yes	Yes	Yes	GOTEGAON	c	Bamhani	192
No	Yes	No	No	GOTEGAON	c	Dungariya	193
Yes	Yes	Yes	Yes	GOTEGAON	c	Neguwan	194
Yes	Yes	Yes	Yes	GOTEGAON		Dhawai	195
Yes	Yes	Yes	Yes	GOTEGAON	c	Kohka	196

Name of District : Narsimhapur

Location CodeNo : 452

Name of CD Block : Gotegaon

Location CodeNo : 0216

Sr.No.	Name village	Location code no.	Land Use										
			Area under different types of land use ( in hectares rounded up to one decimal place)										
			Forests	Area under Non-agricultural Uses	Barren and Un-cultivable land	Permanent Pastures and Other Grazing Lands	Land Under Miscellaneous Tree Crops etc.	Culturable Waste Land	Fallow lands other than current fallows	Current Fallows	Net Area Sown	Total Irrigated Land Area	Total Un-irrigated Land Area
1	2	3	104	105	106	107	108	109	110	111	112	113	114
174	Barheta (Warheta)	490623	402.3	0	13.2	110.4	0	0	16	3.8	707.2	329.2	378
175	Kachhwa	490624	23.9	9	0	17.1	1.2	4	2.6	1.7	201.4	51	150.4
176	Noniya	490625	0	21.5	0	29.5	1.2	3.8	19.2	2.9	279.5	123.8	155.7
177	Baghora	490626	38.2	0.7	0	0	0	2.1	4	1.3	39.5	23.1	16.4
178	Doun	490627	296.5	14.9	0	13.5	0.4	7.5	5.5	5.6	224.8	150.6	74.2
179	Seoni	490628	143.1	14.8	0	15.6	0	4.9	41	6.1	378.5	144.1	234.4
180	Bandha	490629	111.4	6.9	0	25.8	0	4.6	6.2	5.4	227.3	99.7	127.7
181	Bhadaur	490630	0	0	0	0	0	138	0	7	209	110	99
182	Kathotiya	490631	228.2	34.3	0	28	0	2.9	2.5	2.3	215.1	94.6	120.5
183	Andhiyari	490632	307.4	36.9	0	8.4	0	0.5	1.4	1.3	304	133.3	170.8
184	Gadarwara Kheda	490633	217.6	58.6	0	17.6	0	6	5.9	4.3	504.1	247.9	256.2
185	Kaudiya	490634	206.8	4.5	0	27	0	2.5	1.1	1.2	69.2	38.9	30.3
186	Silwani	490635	193.9	5	0	10.4	0	1.9	0.5	0.8	219.4	116.3	103
187	Batka	490636	451.3	10.7	0	24.9	0	1.6	0.3	1.7	195.4	116.6	78.9
188	Khapa (Bichhupuri)	490637	716.1	32.7	3.1	48.8	0	0	10.1	15.6	361.6	80	281.6
189	Bargadha	490638	247.9	6.9	29.6	0	0	0	1.9	1.2	166.8	66.8	100
190	Rohiya	490639	203.2	25.9	5.3	16.7	0	0	11.3	9.8	338.9	200.8	138
191	Seth Pipariya	490640	44.2	23.1	0	17	0	2.4	2.9	3.9	338.2	100.8	237.4
192	Bamhani	490641	339	15.2	6.9	10.8	0	14.8	6.1	1.5	362.3	194.9	167.4
193	Dungariya	490642	0	0	0	204.2	0	0	0	0	0	0	0
194	Neguwan	490643	129.3	17.6	0	10.4	0	18	1.8	0.5	183.6	128.5	55.2
195	Dhawai	490644	59.2	5.8	0	9.7	0	5.2	4	1	94.7	66.8	27.9
196	Kohka	490645	247.6	11.1	0	43.9	0	7	7	3.9	233.8	37.1	196.7

Village Directory

Land use ( As in 2009 )

Name of District : Narsimhapur

Location CodeNo : 452

Name of CD Block : Gotegaon

Location CodeNo : 0216

Land Use					Name of three most important commodities manufactured			Name of Village	Serial Number					
Area irrigated by source (in hectare).					First	Second	Third							
Canals ( C )	Wells/Tube-wells(W/TW)	Tanks/Lakes(T/L)	Water Falls(WF)	Others(O)				115	116	117	118	119	120	121
0	0	0	0	329.2				Barheta (Warheta)	174					
0	51	0	0	0				Kachhwa	175					
0	123.8	0	0	0				Noniya	176					
0	23.1	0	0	0				Baghora	177					
0	150.6	0	0	0				Doun	178					
0	144.1	0	0	0				Seoni	179					
0	99.7	0	0	0				Bandha	180					
0	110	0	0	0				Bhadaur	181					
0	94.6	0	0	0				Kathotiya	182					
0	125	0	0	8.3				Andhiyari	183					
0	206.1	0	0	41.8				Gadarwara Kheda	184					
0	38.9	0	0	0				Kaudiya	185					
0	116.3	0	0	0				Silwani	186					
0	116.6	0	0	0				Batka	187					
0	0	0	0	80				Khapa (Bichhupuri)	188					
0	0	0	0	66.8				Bargadha	189					
0	200.8	0	0	0				Rohiya	190					
0	0	0	0	100.8				Seth Pipariya	191					
0	194.9	0	0	0				Bamhani	192					
0	0	0	0	0				Dungariya	193					
0	128.5	0	0	0				Neguwan	194					
0	66.8	0	0	0				Dhawai	195					
0	37.1	0	0	0				Kohka	196					

Name of District : Narsimhapur

Location CodeNo : 452

Name of CD Block : Gotegaon

Location CodeNo : 0216

Sr.No.	Name village	Location code no.	Total area of the village ( in hectares rounded up to one decimal place)	Total population ( 2011 census )	Number of households (2011 census)	Number of educational amenities available. (If not available within the village , the distance range code viz; a for < 5 Kms, b for 5-10 Kms and c for 10+ kms of nearest place where facility is available is given).													
						Pre-Primary school (PP)	Primary school (P)	Middle school (M)	Secondary School (S)	Senior Secondary school (SS)	Degree college of arts science & commerce (ASC)	Engineering college(EC)	Medical college (MC)	Management institute (MI)	Polytechnic (Pt)	Vocational training school /ITI	Non-formal training centre (NFTC)	Special school for disabled (SSD)	Others (specify)
1	2	3	4	5	6	7	8	9	10	11	12	13	14	15	16	17	18	19	20
197	Ninai(B)	490646	63	64	12	c	a	b	c	c	c	c	c	c	c	c	c	c	c
198	Ninai(A)	490647	85.7	106	20	c	1	c	b	b	c	c	c	c	c	c	c	c	c
199	Pipariya	490648	203.2	21	5										c	c	c		c
200	Boriya	490649	224.9	321	80			b	c		c				c	c	c	c	c
201	Katkuhi	490650	631	871	218		1	1	b	c		c	c		c	c	c	c	c
202	Budhaina	490651	899.4	1141	280	a	1	a	a	c	c	c		c	c	c	b	c	b
203	Ronsari	490652	197.7	212	54	c	1	a	a	b					c	c	c		c
204	Garh Pahra	490653	199	226	62		1	a	b	b	c				c	c	c		c
205	Tendukheda	490654	108.5	0	0														
206	Sirkona	490655	150	287	71	c	1	1	c	c	c				c	c	c		c
207	Nandiya	490656	379.3	556	153	c	2	1	a		c				c	c	c		c
208	Pachauri	490657	46.6	4	2	c	a	a	a	a					c	c	c		c
209	Jhiri Khurd	490658	144.1	84	20	c	a		b	b	c				c	c	c		c
210	Kaisli	490659	390.6	303	85	c	1	a	a	a	c				c	c	c		c
211	Jhiri Kalan	490660	662.3	468	126	c	1	a	b		c				c	c	c		c
212	Bandha	490661	130.7	134	26		a	b	c	c		c		c	c	c	c		c
213	Ramnagar	490662	156.4	256	56		1	b	b			c		c	c	c	c	c	c
214	Nagwara	490663	769.1	1589	370	1	1	1	a	c		c	c		c	c	c	c	c
215	Madanpur	490664	233.7	12	2	a	a	a	a	a			c	c	c	c	c	c	c
216	Tarwara	490665	309.6	806	174	1	1	a		a	c	c	c	c					c
217	Sarra	490666	209.9	147	33		b	b	b			c			c	c	c	c	c
218	Pachama	490667	154.1	350	75	a	1	a	a	a	c	c	c	c	c	c	c	c	c
219	Chirchita	490668	234.4	57	16	c	2	b	c	c		c	c		c	c	c	c	c

Village Directory

Land use ( As in 2009 )

Name of District : Narsimhapur

Location CodeNo : 452

Name of CD Block : Gotegaon

Location CodeNo : 0216

Number of Medical Amenities available. (If not available within the village , the distance range code viz; a for < 5 Kms, b for 5-10 Kms and c for 10+ kms of nearest place where facility is available is given).		Number of Non-Government Medical Amenities available.		Availability of drinking water - Yes / No												Name village	Sr.No.											
Community health centre (CHC)	Primary health centre (PHC)	Primary health sub centre (PHS)	Maternity and child welfare centre (MCW)	T.B. clinic (TBC)	Hospital-allopathic (HA)	Hospital-alternative medicine (HO)	Dispensary (D)	Veterinary hospital (VH)	Mobile health clinic (MHC)	Family welfare centre (FWC)	Charitable non Govt. hospital/Nursing home.	Medical practitioner with MBBS Degree	Medical practitioner with other degree	Medical practitioner with no degree	Traditional practitioner and faith healer .			Medicine Shop	Others	Tap water (Treated/Untreated)	Well water (Covered / Uncovered well)	Hand Pump	Tube wells / Bore well	Spring	River / Canal	Tank / Pond / Lake	Others	
21	c	c	c	c	c	c	c	c	c	c	c	0	0	0	0	0	0	0	No	No	Yes	Yes	Yes	No	No	No	Ninai(B)	197
22	c	b	b	c	b	c	c	c	b	c	0	0	2	0	0	0	0	0	No	No	Yes	Yes	No	Yes	No	No	Ninai(A)	198
23	c	c	c	c	c	c	c				0	0	0	0	0	0	0	0	No	No	No	Yes	No	No	No	Pipariya	199	
24	c	c	b	c	c	c	c	c	c	c	c	0	0	0	0	0	0	0	Yes	Yes	Yes	Yes	No	Yes	No	No	Boriya	200
25	c	c	b	c	c	c	b	b	c	b	0	0	0	0	0	0	0	0	Yes	Yes	Yes	Yes	No	Yes	No	No	Katkuhi	201
26	c	c	a	c	c	a	c	a	c	c	0	0	0	0	0	0	0	0	No	No	Yes	Yes	Yes	Yes	No	No	Budhaina	202
27	b	b	b	c	b	c	c	c	b	b	c	0	0	0	0	0	0	0	Yes	Yes	Yes	No	No	No	No	No	Ronsari	203
28	c	a	b	c	a	c	c	b	b	c	c	0	0	0	0	0	0	0	Yes	Yes	Yes	No	No	No	No	Garh Pahra	204	
-----Un-inhabited-----																												
Tendukheda																												
29	c	b	a	c	b	c	c	b	b	c	c	0	0	0	0	0	0	0	Yes	Yes	Yes	No	No	Yes	No	No	Sirkona	206
30	c	c	c	c	c	b	b	a	b	c	c	0	0	0	0	0	0	0	Yes	Yes	Yes	No	Yes	Yes	Yes	No	Nandiya	207
31	c	c	c	c	c	c	c	b	c	c	c	0	0	0	0	0	0	0	Yes	No	Yes	No	No	Yes	No	No	Pachauri	208
32	b	b	b	c	b	c	b	b	c	c	c	0	0	0	0	0	0	0	Yes	No	Yes	No	No	No	No	No	Jhiri Khurd	209
33	c	c	c	c	c	c	a	b	c	c	0	0	0	0	0	0	0	0	Yes	Yes	Yes	No	No	Yes	No	No	Kaisli	210
34	b	c	b	c	c	c	b	c	c	c	0	0	0	0	0	0	0	0	Yes	Yes	Yes	No	No	No	No	No	Jhiri Kalan	211
35	c	c	b	c	c	c	c	c	c	c	1	0	1	1	1	1	1	1	Yes	Yes	Yes	Yes	No	Yes	Yes	Yes	Bandha	212
36	c	c	c	c	c	c	c	c	b	c	2	0	2	2	2	2	2	2	No	No	Yes	Yes	No	No	No	No	Ramnagar	213
37	a	a	a	a	a	c	c	a	a	a	0	0	0	0	0	0	0	0	Yes	Yes	Yes	No	No	Yes	Yes	No	Nagwara	214
38	c	c	a	c	c	b	c	a	c	c	0	0	0	0	0	0	0	0	No	No	No	No	No	No	No	No	Madanpur	215
39											0	0	0	0	0	0	0	0	Yes	No	Yes	Yes	No	No	No	No	Tarwara	216
40	b	b	b	b	b	c	c	c	c	b	b	0	0	0	0	0	0	0	Yes	Yes	Yes	Yes	No	No	No	No	Sarra	217
41	c	b	a	b	b	b	b	a	b	b	0	0	0	0	0	0	0	0	No	No	Yes	No	No	No	No	No	Pachama	218
42	c	c	c	c	c	c	b	c	c	c	0	0	0	0	0	0	0	0	No	Yes	Yes	Yes	Yes	Yes	Yes	Yes	Chirchita	219



Name of District : Narsimhapur

Location CodeNo : 452

Name of CD Block : Gotegaon

Location CodeNo : 0216

Sr.No.	Name village	Location code no.	Availability of toilet & others Yes / No				Communication and transport facilities (If amenities available code -Yes is given except for Village Pin Code ,If not available within the village , the distance range code viz; a for < 5 Kms, b for 5-10 Kms and c for 10+ kms of nearest place where facility is available is given).												
			Community toilet including bath.	Community toilet excluding bath.	Rural sanitary mart or sanitary hardware outlet available near the village.	Community bio- gas or recycle of waste for productive use.	Post office(PO)	Sub post office (SPO)	Post & Telegraph office (P&TO)	Village Pin Code	Telephones (Land lines)	Public call office (PCO)	Mobile phone coverage	Internet cafes/ Common service centre (CSC)	Private courier facility	Bus service (Public & Private)	Railway stations	Auto/Modified Autos	Taxis and Vans
1	2	3	47	48	49	50	51	52	53	54	55	56	57	58	59	60	61	62	63
197	Ninai(B)	490646	No	No	No	No	c	c	c		c	c	Yes	c	c	b	c	c	c
198	Ninai(A)	490647	No	No	No	No	c	b	c		c	c	b	c	c	c		c	c
199	Pipariya	490648	No	No	No	No					c	c	b	c	c	c		c	c
200	Boriya	490649	No	No	No	No	c	b	b		c	c	Yes	c	c	c	c	c	c
201	Katkuhi	490650	No	No	No	No	a	a	a		a	c	Yes	c	c	c		c	c
202	Budhaina	490651	No	No	No	No	c	a	c		c	c	b	c	c	Yes	c	c	c
203	Ronsari	490652	No	No	No	No	a	a			c	c	Yes	c	c	b	c	c	c
204	Garh Pahra	490653	No	No	No	No	c	b	c		c	c	Yes	c	c	b	c	b	b
205	Tendukheda	490654	-----Un-inhabited-----																
206	Sirkona	490655	No	Yes	No	No	c	Yes			c	c	c	c	b	c		c	c
207	Nandiya	490656	No	No	No	No	c	Yes	c		a	c	Yes	c	c	a	c	a	Yes
208	Pachauri	490657	No	No	No	No		b			a	c	Yes	c	c	b	c	c	c
209	Jhiri Khurd	490658	No	No	No	No	c	b	c		b	c	Yes	c	c	b	c	b	b
210	Kaisli	490659	No	No	No	No	c	c	c		a	c	Yes	c	c	b	c	a	c
211	Jhiri Kalan	490660	No	No	No	No	c	c	c		a	c	Yes	c	c	a	c	c	c
212	Bandha	490661	No	No	No	No	b	a	b		c	c	c	c	c	c	c	b	b
213	Ramnagar	490662	No	No	No	No	a	a			c	c	Yes	b	c	a	b	b	b
214	Nagwara	490663	No	No	No	No	Yes	Yes	Yes		c	c	Yes	Yes	c	Yes	c	c	Yes
215	Madanpur	490664	No	No	No	No	c	c	c		a	c	a	c	c	c	c	b	c
216	Tarwara	490665	No	No	No	Yes	a	a					Yes	a	a	a	c	a	a
217	Sarra	490666	No	No	No	No	b	b			c	c	b	b	b	b	c	c	b
218	Pachama	490667	No	No	No	No	c	b	b		b	b	Yes	b	b	a	b	b	b
219	Chirchita	490668	No	No	No	No	c	b	c		b	c	Yes	c	c	b	c	b	b

Village Directory

Land use ( As in 2009 )

Name of District : Narsimhapur

Location CodeNo : 452

Name of CD Block : Gotegaon

Location CodeNo : 0216

Communication and transport facilities (If amenities available code -Yes is given except for Village Pin Code ,If not available within the village , the distance range code viz; a for < 5 Kms, b for 5-10 Kms and c for 10+ kms of nearest place where facility is available is given).				Village connected to highways,village roads, banks & credit societies (If amenities available code -Yes is given, If not available within the village , the distance range code viz; a for < 5 Kms, b for 5-10 Kms and c for 10+ kms of nearest place where facility is available is given)															Name village	Sr.No.
Tractors	Cycle-pulled rickshaws(Manual & Machine driven)	Carts driven by animals	Sea /River ferry service	Connected to national highway(NH)	Connected to state highway(SH)	Connected to major district road (MDR)	Connected to others district road	Pucca roads	Kutchcha roads	Water bounded macadam(WBM) roads	Navigable waterway (river/canal)(NW)	Footpaths (FP)	Commercial & Co-operative Banks	ATM	Agricultural Credit Societies					
64	65	66	67	68	69	70	71	72	73	74	75	76	77	78	79	2	1			
b	b	Yes	c	c	c	c	c	c	Yes	b	Yes	c	c	c	c	Ninai(B)	197			
Yes	b	Yes	c	c	b	c	b	b	Yes	b	Yes	c	c	c	c	Ninai(A)	198			
b	b	b	c	c	a	b	b	b	Yes	a	Yes	c	c	c	c	Pipariya	199			
c	c	Yes	Yes	c	c	c	c	Yes	Yes	Yes	Yes	c	c	b	c	Boriya	200			
Yes	Yes	Yes	c	c	a	a	Yes	Yes	Yes	Yes	Yes	a	c	a	c	Katkuhi	201			
Yes	Yes	Yes	c	c	Yes	Yes	Yes	Yes	Yes	a	Yes	a	c	c	c	Budhaina	202			
Yes	c	Yes	c	c	c	b	b	b	Yes	a	Yes	c	c	c	c	Ronsari	203			
Yes	c	Yes	c	c	c	b	b	b	Yes	a	Yes	c	c	c	c	Garh Pahra	204			
-----Un-inhabited-----															Tendukheda	205				
Yes	Yes	Yes	c	a	c	b	b	b	Yes	Yes	Yes	c	c	b	c	Sirkona	206			
Yes	Yes	Yes	c	c	b	b	b	a	Yes	a	Yes	c	c	c	c	Nandiya	207			
c	b	Yes	c	c	c	c	c	a	Yes	a	Yes	c	c	c	c	Pachauri	208			
Yes	c	Yes	c	c	c	c	b	b	Yes	Yes	Yes	c	c	c	c	Jhiri Khurd	209			
Yes	c	Yes	c	c	b	b	a	a	Yes	a	Yes	c	c	c	c	Kaisli	210			
Yes	c	Yes	c	c	c	c	b	a	Yes	Yes	Yes	c	c	c	c	Jhiri Kalan	211			
b	c	b	c	c	b	b	b	Yes	Yes	Yes	Yes	b	c	b	c	Bandha	212			
a	c	Yes	c	b	b	b	b	a	Yes	a	Yes	c	c	c	c	Ramnagar	213			
Yes	Yes	Yes	Yes	c	Yes	Yes	Yes	Yes	Yes	Yes	Yes	Yes	c	a	c	Nagwara	214			
a	c	b	c	c	c	c	a	a	Yes	a	Yes	c	c	c	c	Madanpur	215			
Yes	Yes	Yes	a	c	a	Yes	Yes	Yes	Yes	Yes	Yes	c	c	a	c	Tarwara	216			
b	b	Yes	c	b	b	Yes	Yes	Yes	Yes	Yes	Yes	c	c	b	c	Sarra	217			
a	b	b	c	c	b	b	a	a	Yes	Yes	Yes	b	b	b	c	Pachama	218			
Yes	b	Yes	c	c	c	b	b	Yes	Yes	Yes	Yes	c	c	c	c	Chirchita	219			

Name of District : Narsimhapur

Location CodeNo : 452

Name of CD Block : Gotegaon

Location CodeNo : 0216

Sr.No.	Name village	Location code no.	Availability of miscellaneous facilities (If amenities available code -Yes is given, If not available within the village, the distance range code viz; a for < 5 Kms, b for 5-10 Kms and c for 10+ kms of nearest place where facility is available is given).																	
			Self-Help Group (SHG)	Public distribution system (PDS) shop	Mandis / Regular market	Weekly Haat	Agricultural marketing society	Integrated Child Development Scheme (Nutritional Centres)	Anganwadi Centre (Nutritional Centres)	Others (Nutritional Centres)	ASHA (Accredited Social Health Activist)	Community centre with/without TV	Sports Field,	Sports Club / Recreation Centre	Cinema / Video Hall	Public Library	Public Reading Room	Newspaper Supply	Assembly Polling station	Birth & Death Registration Office
1	2	3	80	81	82	83	84	85	86	87	88	89	90	91	92	93	94	95	96	97
197	Ninai(B)	490646	Yes	b	c	c	c	c	a	b	Yes	Yes	a	c	c	a	Yes	c	b	b
198	Ninai(A)	490647	Yes	b	c	c	c	Yes	a	a	Yes	Yes	c	c	c	c	Yes	Yes	b	b
199	Pipariya	490648	Yes	c	Yes	Yes	c	Yes	a	a	Yes	Yes	c	c	c	a	a	a	a	b
200	Boriya	490649	Yes	b	c	b	b	c	a	b	a	b	c	c	c	c	c	c	Yes	b
201	Katkuhi	490650	Yes	a	c	a	a	c	Yes	b	Yes	a	c	c	c	c	c	c	Yes	c
202	Budhaina	490651	Yes	a	c	a	c	Yes	Yes	b	Yes	c	c	c	c	c	c	Yes	Yes	Yes
203	Ronsari	490652	Yes	a	c	c	c	c	a	b	Yes	c	b	c	c	c	c	a	a	a
204	Garh Pahra	490653	c	a	c	c	c	c	a	b	Yes	c	c	c	c	c	c	a	a	a
205	Tendukheda	490654	-----Un-inhabited-----																	
206	Sirkona	490655	Yes	a	c	c	a	c	a	b	Yes	c	c	c	c	c	c	c	b	a
207	Nandiya	490656	Yes	a	c	c	c	c	Yes	b	Yes	c	c	c	c	c	c	Yes	Yes	Yes
208	Pachauri	490657	c	a	c	c	c	c	b	a	Yes	a	c	c	c	c	c	b	a	a
209	Jhiri Khurd	490658	b	b	c	b	c	c	a	b	Yes	b	b	c	c	c	c	b	a	b
210	Kaisli	490659	a	a	a	a	c	c	a	b	Yes	c	c	c	c	c	c	a	a	a
211	Jhiri Kalan	490660	b	b	c	b	c	c	b	b	b	c	c	c	c	c	c	b	b	c
212	Bandha	490661	Yes	b	b	b	c	c	a	b	Yes	b	c	c	c	c	c	c	a	a
213	Ramnagar	490662	c	a	c	b	c	a	a	b	Yes	b	c	c	c	c	c	a	b	
214	Nagwara	490663	c	Yes	c	Yes	a	c	Yes	a	Yes	c	Yes	a	Yes	Yes	Yes	Yes	Yes	Yes
215	Madanpur	490664	c	c	c	c	c	c	a	b	a	c	c	c	c	c	c	c	a	a
216	Tarwara	490665	Yes	a	c	a	Yes	Yes	Yes	Yes	a	Yes	Yes	Yes	c	c	c	Yes	Yes	
217	Sarra	490666	c	b	b	b	b	c	a	a	Yes	Yes	c	c	c	Yes	Yes	Yes	a	b
218	Pachama	490667	a	a	b	a	b	a	b	a	a	b	b	b	c	c	a	a	a	a
219	Chirchita	490668	b	b	c	c	c	c	a	c	b	c	c	c	c	c	c	b	b	b

Village Directory

Land use ( As in 2009 )

Name of District : Narsimhapur

Location CodeNo : 452

Name of CD Block : Gotegaon

Location CodeNo : 0216

Availability of electricity (Yes/No)				Nearest Town		Name village	Sr.No.
Power Supply for Domestic Use (ED)	Power Supply for Agricultural Use (EAG)	Power Supply for Commercial Use (EC)	Power Supply for All Uses (EA)	Name	Distance range code i.e. a for < 5 Kms, b for 5-10 Kms and c for 10+ kms .		
98	99	100	101	102	103	2	1
Yes	Yes	Yes	Yes	GOTEGAON	c	Ninai(B)	197
Yes	Yes	Yes	Yes	GOTEGAON	c	Ninai(A)	198
Yes	Yes	Yes	Yes	GOTEGAON	c	Pipariya	199
Yes	Yes	Yes	Yes	GOTEGAON	c	Boriya	200
Yes	Yes	Yes	Yes	GOTEGAON	c	Katkuhi	201
Yes	Yes	Yes	Yes	GOTEGAON	c	Budhaina	202
Yes	Yes	Yes	Yes	GOTEGAON	c	Ronsari	203
Yes	Yes	Yes	Yes	GOTEGAON	c	Garh Pahra	204
-----Un-inhabited-----				GOTEGAON	c	Tendukheda	205
Yes	Yes	Yes	Yes	GOTEGAON	c	Sirkona	206
Yes	Yes	Yes	Yes	GOTEGAON	c	Nandiya	207
No	No	No	No	GOTEGAON	c	Pachauri	208
Yes	Yes	Yes	Yes	GOTEGAON	c	Jhiri Khurd	209
Yes	Yes	Yes	Yes	GOTEGAON	c	Kaisli	210
Yes	Yes	Yes	Yes	GOTEGAON	c	Jhiri Kalan	211
Yes	Yes	Yes	Yes	GOTEGAON	c	Bandha	212
Yes	Yes	Yes	Yes	GOTEGAON	c	Ramnagar	213
Yes	Yes	Yes	Yes	GOTEGAON	c	Nagwara	214
No	Yes	No	No	GOTEGAON	c	Madanpur	215
Yes	Yes	Yes	Yes	GOTEGAON		Tarwara	216
Yes	Yes	Yes	Yes	GOTEGAON	c	Sarra	217
Yes	Yes	No	No	GOTEGAON	b	Pachama	218
Yes	Yes	No	No	GOTEGAON	c	Chirchita	219

Name of District : Narsimhapur

Location CodeNo : 452

Name of CD Block : Gotegaon

Location CodeNo : 0216

Sr.No.	Name village	Location code no.	Land Use										
			Area under different types of land use ( in hectares rounded up to one decimal place)										
			Forests	Area under Non-agricultural Uses	Barren and Un-cultivable land	Permanent Pastures and Other Grazing Lands	Land Under Miscellaneous Tree Crops etc.	Culturable Waste Land	Fallow lands other than current fallows	Current Fallows	Net Area Sown	Total Irrigated Land Area	Total Un-irrigated Land Area
1	2	3	104	105	106	107	108	109	110	111	112	113	114
197	Ninai(B)	490646	0	3.8	0	6.3	0	1.2	0.2	0.4	51.2	25.3	25.8
198	Ninai(A)	490647	48.4	3.4	0	3.9	0	0.4	0.2	0	29.3	23	6.3
199	Pipariya	490648	0	12.6	0	2.1	0	0.9	0.5	0.2	186.9	131.7	55.2
200	Boriya	490649	48.3	8.9	0	7.5	0	0.4	0.5	4.4	154.8	104	50.8
201	Katkuhi	490650	271.9	19.2	0	27.4	0	1.8	5.3	3.2	302.2	125.2	177.1
202	Budhaina	490651	338.2	20.5	0.2	63.2	1.2	26.3	4.7	2.7	442.6	224.2	218.4
203	Ronsari	490652	0	11.4	0	4.8	0.6	0.2	1.1	1.2	178.4	117.9	60.5
204	Garh Pahra	490653	62	37.5	0	2.6	0	0.4	0.8	4.5	91.1	91	0.1
205	Tendukheda	490654	36.4	3	0	0.1	0	2	1.2	2.6	63.2	42.1	21.1
206	Sirkona	490655	0	7.6	0	2	0	0.7	0.8	0.9	138	75.6	62.4
207	Nandiya	490656	126.3	52.5	0	8	0	5.1	1.7	6.1	179.5	144	35.5
208	Pachauri	490657	0	5.5	0	1.8	0	0.9	1.2	1.1	36.1	15.4	20.7
209	Jhiri Khurd	490658	0	51.6	0	21.9	0	1	1.3	0.6	67.6	42.1	25.5
210	Kaisli	490659	191.8	40.7	0	4.8	0	0.7	1	1.4	150.2	97.8	52.4
211	Jhiri Kalan	490660	348	12.2	0	63.3	0.6	5.2	6.8	2.4	223.7	97.3	126.4
212	Bandha	490661	2.2	8.2	2.2	5.7	0	3.2	2.8	13.6	92.7	83.2	9.5
213	Ramnagar	490662	2.6	5.3	0	48.6	0	0.3	0.9	1	97.8	72	25.8
214	Nagwara	490663	156.8	49.2	0	47.9	0.1	2.3	25.8	4.2	482.9	287.5	195.4
215	Madanpur	490664	12.9	13.6	0	0	0	6.5	3	1.6	196	99.8	96.2
216	Tarwara	490665	0	18.5	2	34.6	0	2.3	1.2	42.5	208.4	144.7	63.7
217	Sarra	490666	5.7	16.3	0	1.2	0	1.9	2.1	2.3	180.4	155.9	24.4
218	Pachama	490667	13	7.8	0	3.2	0	7.3	4.7	11.9	106.2	81.1	25.1
219	Chirchita	490668	92.1	38.2	0.5	24.9	0	1	0.8	0.6	76.3	39.9	36.3

Village Directory

Land use ( As in 2009 )

Name of District : Narsimhapur

Location CodeNo : 452

Name of CD Block : Gotegaon

Location CodeNo : 0216

Land Use					Name of three most important commodities manufactured			Name of Village	Serial Number
Area irrigated by source (in hectare).					First	Second	Third		
Canals ( C )	Wells/Tube-wells(W/TW)	Tanks/Lakes(T/L)	Water Falls(WF)	Others(O)				120	121
115	116	117	118	119	120	121	122	2	1
0	25.3	0	0	0				Ninai(B)	197
0	23	0	0	0				Ninai(A)	198
0	0	131.7	0	0				Pipariya	199
0	69.6	0	0	34.4				Boriya	200
0	125.2	0	0	0				Katkuhi	201
0	224.2	0	0	0				Budhaina	202
40	77.9	0	0	0				Ronsari	203
0	20	71	0	0				Garh Pahra	204
0	42.1	0	0	0				Tendukheda	205
10	65.6	0	0	0				Sirkona	206
20	94	30	0	0				Nandiya	207
10	5.4	0	0	0				Pachauri	208
0	42.1	0	0	0				Jhiri Khurd	209
15	82.8	0	0	0				Kaisli	210
0	97.3	0	0	0				Jhiri Kalan	211
0	83.2	0	0	0				Bandha	212
0	72	0	0	0				Ramnagar	213
0	87.5	0	0	200				Nagwara	214
99.8	0	0	0	0				Madanpur	215
0	144.7	0	0	0				Tarwara	216
0	115.9	0	0	40				Sarra	217
46	35.1	0	0	0				Pachama	218
0	39.9	0	0	0				Chirchita	219

Name of District : Narsimhapur

Location CodeNo : 452

Name of CD Block : Gotegaon

Location CodeNo : 0216

Sr.No.	Name village	Location code no.	Total area of the village ( in hectares rounded up to one decimal place)	Total population ( 2011 census )	Number of households (2011 census)	Number of educational amenities available. (If not available within the village , the distance range code viz; a for < 5 Kms, b for 5-10 Kms and c for 10+ kms of nearest place where facility is available is given).													
						Pre-Primary school (PP)	Primary school (P)	Middle school (M)	Secondary School (S)	Senior Secondary school (SS)	Degree college of arts science & commerce (ASC)	Engineering college(EC)	Medical college (MC)	Management institute (MI)	Polytechnic (Pt)	Vocational training school /ITI	Non-formal training centre (NFTC)	Special school for disabled (SSD)	Others (specify)
1	2	3	4	5	6	7	8	9	10	11	12	13	14	15	16	17	18	19	20
220	Chandlon	490669	340	987	269	b	1	1	b	b		c	c	c	c	c	c	c	c
221	Gourtala	490670	365.3	1306	316	a	1	2	a	a	c	c	c	c	c	c	c		c
222	Shri Nagar	490671	455.1	3551	792	1	4	2	1	1	c	c	c	c	c	c	c	c	c
223	Majni	490672	193.2	677	145	1	a	a	a	a	c	c	c	c	c	c	c	c	c
224	Sohjani	490673	157	0	0														
225	Pipariya	490674	433.1	1601	381	a	1	1		c	c		c		c	c	c		c
226	Lathgaon	490675	1078.9	2422	537	1	1	1	1	c	c	c			c	c	c	c	c
227	Jamunpani	490676	311.6	102	25	c					c				c	b	c	b	c
228	Dobh	490677	261	446	98	c	1	1			c				c	c	c	c	c
229	Sukri	490678	550.9	623	154	c	1	1		c	c	c			c	c	c		c
230	Kunda	490679	579	1046	227	b	2	1		c	c	c	c	c	c	c	c	c	c
231	Koregaon	490680	289.8	816	146	b	1	1		c	c	c	c	c	c	c	c	c	c
232	Piparsara	490681	243.1	378	78	b	1			c	c	c			c	c	c	c	c
233	Mawai(B)	490682	103.9	101	29	a	a	a	a	a	c	c		c	c	c			c
234	Kapkheda	490683	86.6	22	5						c				c	c	c	c	c
235	Ratomati	490684	111.6	236	52	a	1	a	a	a	c	c	c	c	c	c	c	c	c
236	Shyamnagar	490685	168.3	1104	278	1	b	b	b	b	c	c			c	c	c	c	c
237	Jhot	490686	89.1	472	81	1	1	b	b	b	c	c			c	c			c
238	Mawai(A)	490687	105.8	946	231	1	a	a	a	a	c				c	c	c	c	c
239	Gubariya	490688	189.8	0	0														
240	Lamheta	490689	351.8	479	110	a	3	a	a	b	c	c	c	c	c	c	c	c	c
241	Bhama	490690	495.8	517	113	b	1	1	b	b	c	c	c	c	c	c	c	c	c
242	Lalu	490691	107	253	55	a	a	a	a	b	c	c	c	c	c	c	c	c	c

Village Directory

Land use ( As in 2009 )

Name of District : Narsimhapur

Location CodeNo : 452

Name of CD Block : Gotegaon

Location CodeNo : 0216

Number of Medical Amenities available. (If not available within the village, the distance range code viz; a for < 5 Kms, b for 5-10 Kms and c for 10+ kms of nearest place where facility is available is given).											Number of Non-Government Medical Amenities available.					Availability of drinking water - Yes / No						Name village	Sr.No.				
Community health centre (CHC)	Primary health centre (PHC)	Primary health sub centre (PHS)	Maternity and child welfare centre (MCW)	T.B. clinic (TBC)	Hospital-allopathic (HA)	Hospital-alternative medicine (HO)	Dispensary (D)	Veterinary hospital (VH)	Mobile health clinic (MHC)	Family welfare centre (FWC)	Charitable non Govt. hospital/Nursing home.	Medical practitioner with MBBS Degree	Medical practitioner with other degree	Medical practitioner with no degree	Traditional practitioner and faith healer .	Medicine Shop	Others	Tap water (Treated/Untreated)	Well water (Covered / Uncovered well)	Hand Pump	Tube wells / Bore well			Spring	River / Canal	Tank / Pond / Lake	Others
21	c	b	b	b	b	b	b	b	b	b	0	0	0	0	0	0	0	Yes	No	Yes	No	No	No	No	No	Chandlon	220
22	c	b	a	b	b	b	b	a	b	b	0	0	0	0	0	0	0	No	No	Yes	No	No	No	No	No	Gourtala	221
23	c	1	c	c	b	1	1		b	b	0	0	3	0	0	0	0	Yes	No	Yes	Yes	No	Yes	No	No	Shri Nagar	222
24	c	b	a	b	b	b	b	b	b	b	0	0	0	0	0	0	0	No	No	Yes	No	No	No	No	No	Majni	223
25	-----Un-inhabited-----																							Sohjani	224		
26	c	c	c	c	c	c	c	c	c	c	0	0	0	0	0	0	0	No	Yes	Yes	Yes	Yes	Yes	Yes	No	Pipariya	225
27	c	c	1	c	c	c	c	a	c	c	0	0	0	0	0	0	0	Yes	Yes	Yes	Yes	Yes	Yes	Yes	No	Lathgaon	226
28	c	c	c	c	c	c	c	c	c	c	0	0	0	0	0	0	0	No	No	No	Yes	No	Yes	No	No	Jamunpani	227
29	c	c	c	c	c	c	c	b	c	c	0	0	0	0	0	0	0	No	No	Yes	No	No	No	No	No	Dobh	228
30	c	c	c	c	c	c	c	b	b	c	0	0	0	0	0	0	0	No	No	Yes	Yes	No	No	No	No	Sukri	229
31	c	c	c	c	c	c	c	b	b	c	0	0	0	0	0	0	0	No	No	Yes	Yes	No	No	No	No	Kunda	230
32	c	c	c	c	c	b	b	c	b	b	c	0	0	0	0	0	0	No	Yes	Yes	No	No	No	No	No	Koregaon	231
33	c	c	c	c	c	c	c	b	b	c	0	0	0	0	0	0	0	No	Yes	Yes	Yes	Yes	No	Yes	No	Piparsara	232
34	c	c	a	c	c	c	c	a	c	c	2	0	2	2	2	1	2	No	No	Yes	Yes	No	No	No	No	Mawai(B)	233
35	c	c	c	c	c	c	c	c	c	c	0	0	0	0	0	0	0	No	Yes	Yes	No	No	No	No	No	Kapkheda	234
36	c	c	a	c	c	c	c	a	c	c	0	0	0	0	0	0	0	No	No	Yes	No	No	No	No	No	Ratomati	235
37	c	c	b	c	c	c	c	a	c	c	0	0	0	0	0	0	0	No	No	Yes	Yes	No	No	No	No	Shyamnagar	236
38	c	c	b	c	c	c	1		c	c	0	0	0	0	0	0	0	No	No	Yes	Yes	No	No	No	No	Jhot	237
39	c	c	a	c	c	c	c	a	a	c	2	0	2	2	2	2	2	No	Yes	Yes	Yes	No	No	Yes	No	Mawai(A)	238
40	-----Un-inhabited-----																							Gubariya	239		
41	c	c	a	c	c	c	c	c	c	c	0	0	0	0	0	0	0	No	Yes	Yes	No	No	No	No	No	Lamheta	240
42	c	c	b	c	c	c	c	c	c	c	0	0	0	0	0	0	0	No	Yes	Yes	No	No	No	No	No	Bhama	241
43	c	c	a	c	c	c	c	c	c	c	0	0	0	0	0	0	0	No	Yes	Yes	No	No	No	No	No	Lalu	242



Name of District : Narsimhapur

Location CodeNo : 452

Name of CD Block : Gotegaon

Location CodeNo : 0216

Sr.No.	Name village	Location code no.	Availability of toilet & others Yes / No				Communication and transport facilities (If amenities available code -Yes is given except for Village Pin Code ,If not available within the village , the distance range code viz; a for < 5 Kms, b for 5-10 Kms and c for 10+ kms of nearest place where facility is available is given).												
			Community toilet including bath.	Community toilet excluding bath.	Rural sanitary mart or sanitary hardware outlet available near the village.	Community bio- gas or recycle of waste for productive use.	Post office(PO)	Sub post office (SPO)	Post & Telegraph office (P&TO)	Village Pin Code	Telephones (Land lines)	Public call office (PCO)	Mobile phone coverage	Internet cafes/ Common service centre (CSC)	Private courier facility	Bus service (Public & Private)	Railway stations	Auto/Modified Autos	Taxis and Vans
1	2	3	47	48	49	50	51	52	53	54	55	56	57	58	59	60	61	62	63
220	Chandlon	490669	No	No	No	No	c	b	b		Yes	b	a	b	b	a	b	b	b
221	Gourtala	490670	No	No	No	No	c	b	b		a	b	a	b	b	a	b	b	b
222	Shri Nagar	490671	No	No	Yes	No	c	Yes	b		Yes	Yes	Yes	b	b	Yes	b	b	c
223	Majni	490672	No	No	No	No	c	b	b		b	b	a	b	b	b	b	b	b
224	Sohjani	490673	-----Un-inhabited-----																
225	Pipariya	490674	No	No	No	No	c	c	c		Yes	c	Yes	c	c	Yes	c	c	c
226	Lathgaon	490675	No	No	No	No	c	Yes	c		Yes	Yes	Yes	c	c	c	c	c	Yes
227	Jamunpani	490676	No	No	No	No	c	a	c		c	c	Yes	c	c	c	c	c	c
228	Dobh	490677	No	No	No	No	c	a	c		c	c	c	c	c	Yes	c	c	c
229	Sukri	490678	No	No	No	No	c	Yes	c		Yes	c	Yes	c	c	Yes	c	c	c
230	Kunda	490679	No	No	No	No	c	c	c		Yes	c	Yes	c	c	Yes	c	c	c
231	Koregaon	490680	No	No	No	No	c	b	c		Yes	c	Yes	c	c	c	c	c	c
232	Piparsara	490681	No	No	No	No	c	a	c		c	c	Yes	c	c	c	c	c	c
233	Mawai(B)	490682	No	No	No	No	c	c	c		c	c	Yes	c	c	Yes	c	c	c
234	Kapkheda	490683	No	No	No	No	c	a	c		a	c	a	c	c	c	c	c	c
235	Ratomati	490684	No	No	No	No	c	c	c		a	c	a	c	c	c	c	c	c
236	Shyamnagar	490685	No	No	No	No	c	a	c		Yes	c	Yes	c	c	Yes	c	c	c
237	Jhot	490686	No	No	No	No	c	Yes	c		c	c	Yes	c	c	Yes	c	c	c
238	Mawai(A)	490687	No	No	No	No	c	a	c		c	c	c	c	c	Yes	c	c	c
239	Gubariya	490688	-----Un-inhabited-----																
240	Lamheta	490689	No	No	No	No	c	a	c		c	c	Yes	c	c	a	c	c	c
241	Bhama	490690	No	No	No	No	c	b	c		a	c	Yes	c	c	c	c	c	c
242	Lalu	490691	No	No	No	No	c	a	c		a	c	Yes	c	c	a	c	c	c

Village Directory

Land use ( As in 2009 )

Name of District : Narsimhapur

Location CodeNo : 452

Name of CD Block : Gotegaon

Location CodeNo : 0216

Communication and transport facilities (If amenities available code -Yes is given except for Village Pin Code ,If not available within the village , the distance range code viz; a for < 5 Kms, b for 5-10 Kms and c for 10+ kms of nearest place where facility is available is given).				Village connected to highways,village roads, banks & credit societies (If amenities available code -Yes is given, If not available within the village , the distance range code viz; a for < 5 Kms, b for 5-10 Kms and c for 10+ kms of nearest place where facility is available is given)															Name village	Sr.No.
Tractors	Cycle-pulled rickshaws(Manual & Machine driven)	Carts driven by animals	Sea /River ferry service	Connected to national highway(NH)	Connected to state highway(SH)	Connected to major district road (MDR)	Connected to others district road	Pucca roads	Kutchcha roads	Water bounded macadam(WBM) roads	Navigable waterway (river/canal)(NW)	Footpaths (FP)	Commercial & Co-operative Banks	ATM	Agricultural Credit Societies					
64	65	66	67	68	69	70	71	72	73	74	75	76	77	78	79	2	1			
Yes	Yes	b	c	c	b	b	a	a	Yes	Yes	Yes	b	b	b	b	Chandlon	220			
a	Yes	b	c	c	b	b	a	a	Yes	a	Yes	b	b	b	b	Gourtala	221			
Yes	Yes	b	c	c	b	b	Yes	Yes	Yes	Yes	Yes	b	b	Yes	Yes	Shri Nagar	222			
Yes	Yes	b	c	c	b	b	a	a	Yes	a	Yes	b	b	b	b	Majni	223			
-----Un-inhabited-----															Sohjani	224				
c	Yes	c	c	c	c	Yes	a	Yes	Yes	Yes	Yes	c	c	Yes	Yes	Pipariya	225			
c	Yes	Yes	c	c	c	Yes	Yes	Yes	Yes	Yes	Yes	c	c	c	c	Lathgaon	226			
c	c	Yes	c	c	a	c	c	b	Yes	Yes	Yes	c	c	c	c	Jamunpani	227			
Yes	c	Yes	c	c	Yes	Yes	c	Yes	Yes	Yes	Yes	c	c	a	a	Dobh	228			
c	Yes	Yes	c	c	Yes	Yes	Yes	Yes	Yes	Yes	Yes	b	c	c	c	Sukri	229			
c	Yes	b	c	c	c	c	c	b	Yes	Yes	Yes	c	c	c	c	Kunda	230			
b	Yes	Yes	c	c	c	c	c	Yes	Yes	Yes	Yes	b	c	a	a	Koregaon	231			
c	Yes	Yes	c	c	b	c	b	Yes	Yes	Yes	Yes	c	c	a	a	Piparsara	232			
c	c	Yes	Yes	c	c	c	c	Yes	Yes	Yes	Yes	c	c	c	c	Mawai(B)	233			
a	c	b	c	c	c	c	Yes	Yes	a	a	Yes	c	c	a	a	Kapkheda	234			
Yes	c	b	c	c	c	c	a	a	Yes	a	Yes	c	c	c	c	Ratomati	235			
Yes	Yes	Yes	c	c	c	c	c	Yes	Yes	Yes	Yes	c	c	c	c	Shyamnagar	236			
Yes	c	Yes	c	c	c	c	c	Yes	Yes	Yes	Yes	c	c	c	c	Jhot	237			
Yes	Yes	b	c	c	c	c	c	Yes	Yes	Yes	Yes	c	c	c	c	Mawai(A)	238			
-----Un-inhabited-----															Gubariya	239				
Yes	c	b	c	c	c	c	a	a	Yes	Yes	Yes	c	c	a	a	Lamheta	240			
Yes	Yes	b	c	c	c	c	b	b	Yes	Yes	Yes	a	c	a	a	Bhama	241			
Yes	c	b	c	c	c	c	b	b	Yes	Yes	Yes	c	c	a	a	Lalu	242			

Name of District : Narsimhapur

Location CodeNo : 452

Name of CD Block : Gotegaon

Location CodeNo : 0216

Sr.No.	Name village	Location code no.	Availability of miscellaneous facilities (If amenities available code -Yes is given, If not available within the village, the distance range code viz; a for < 5 Kms, b for 5-10 Kms and c for 10+ kms of nearest place where facility is available is given).																	
			Self-Help Group (SHG)	Public distribution system (PDS) shop	Mandis / Regular market	Weekly Haat	Agricultural marketing society	Integrated Child Development Scheme (Nutritional Centres)	Anganwadi Centre (Nutritional Centres)	Others (Nutritional Centres)	ASHA (Accredited Social Health Activist)	Community centre with/without TV	Sports Field,	Sports Club / Recreation Centre	Cinema / Video Hall	Public Library	Public Reading Room	Newspaper Supply	Assembly Polling station	Birth & Death Registration Office
1	2	3	80	81	82	83	84	85	86	87	88	89	90	91	92	93	94	95	96	97
220	Chandlon	490669	Yes	a	b	b	b	b	a	b	Yes	Yes	b	b	b	b	c	a	Yes	Yes
221	Gourtala	490670	Yes	b	b	a	b	b	Yes	b	Yes	b	b	b	b	c	c	a	Yes	Yes
222	Shri Nagar	490671	Yes	Yes	b	Yes	b	Yes	Yes	Yes	Yes	b	Yes	b	b	b	b	Yes	Yes	Yes
223	Majni	490672	a	a	b	c	c	a	b	a	Yes	a	b	b	b	b	c	b	Yes	a
224	Sohjani	490673	-----Un-inhabited-----																	
225	Pipariya	490674	Yes	Yes	c	c	c	c	Yes	c	Yes	c	c	c	c	c	c	c	Yes	Yes
226	Lathgaon	490675	Yes	Yes	c	c	c	c	Yes	b	Yes	c	c	c	c	c	c	c	Yes	Yes
227	Jamunpani	490676	c	a	c	c	c	c	a	b	a	c	c	c	c	c	c	c	a	a
228	Dobh	490677	c	a	c	c	c	c	a	b	Yes	c	c	c	c	c	c	c	a	a
229	Sukri	490678	Yes	c	c	c	c	c	Yes	b	Yes	c	c	c	c	c	c	c	Yes	Yes
230	Kunda	490679	Yes	a	c	c	c	c	Yes	b	Yes	c	c	c	c	c	c	c	Yes	Yes
231	Koregaon	490680	c	a	c	c	c	c	Yes	b	Yes	c	c	c	c	c	c	c	Yes	Yes
232	Piparsara	490681	Yes	c	c	c	c	c	Yes	b	Yes	c	c	c	c	c	c	c	Yes	b
233	Mawai(B)	490682	c	a	c	a	c	c	a	b	a	b	c	c	c	c	c	Yes	a	a
234	Kapkheda	490683	c	a	c	a	c	c	a	b	a	a	c	c	c	c	c	a	a	a
235	Ratomati	490684	c	a	c	a	c	c	a	b	Yes	c	c	c	c	c	c	Yes	Yes	a
236	Shyamnagar	490685	c	a	c	a	c	c	Yes	b	Yes	b	c	c	c	c	c	Yes	Yes	Yes
237	Jhot	490686	c	c	c	a	c	c	a	b	a	b	c	c	c	c	c	Yes	a	a
238	Mawai(A)	490687	c	a	c	a	c	c	Yes	b	Yes	b	c	c	c	c	c	Yes	Yes	Yes
239	Gubariya	490688	-----Un-inhabited-----																	
240	Lamheta	490689	c	a	c	a	c	c	Yes	b	Yes	a	c	c	c	c	c	a	a	a
241	Bhama	490690	c	a	c	a	c	c	Yes	Yes	Yes	a	c	c	c	c	c	Yes	a	Yes
242	Lalu	490691	c	a	b	b	b	c	Yes	b	Yes	b	c	c	c	c	c	b	Yes	a

Village Directory

Land use ( As in 2009 )

Name of District : Narsimhapur

Location CodeNo : 452

Name of CD Block : Gotegaon

Location CodeNo : 0216

Availability of electricity (Yes/No)				Nearest Town		Name village	Sr.No.
Power Supply for Domestic Use (ED)	Power Supply for Agricultural Use (EAG)	Power Supply for Commercial Use (EC)	Power Supply for All Uses (EA)	Name	Distance range code i.e. a for < 5 Kms, b for 5-10 Kms and c for 10+ kms .		
98	99	100	101	102	103	2	1
Yes	Yes	No	No	GOTEGAON	b	Chandlon	220
Yes	Yes	No	No	GOTEGAON	b	Gourtala	221
Yes	Yes	No	No	GOTEGAON	c	Shri Nagar	222
Yes	Yes	No	No	GOTEGAON	b	Majni	223
-----Un-inhabited-----				GOTEGAON	b	Sohjani	224
Yes	Yes	Yes	Yes	GOTEGAON	c	Pipariya	225
Yes	Yes	Yes	Yes	GOTEGAON	c	Lathgaon	226
Yes	Yes	Yes	Yes	GOTEGAON	c	Jamunpani	227
Yes	Yes	Yes	Yes	GOTEGAON	c	Dobh	228
Yes	Yes	Yes	Yes	GOTEGAON	c	Sukri	229
Yes	Yes	Yes	Yes	GOTEGAON	c	Kunda	230
Yes	Yes	Yes	Yes	GOTEGAON	c	Koregaon	231
Yes	Yes	Yes	Yes	GOTEGAON	c	Piparsara	232
Yes	Yes	Yes	Yes	GOTEGAON		Mawai(B)	233
Yes	Yes	Yes	Yes	GOTEGAON	c	Kapkheda	234
Yes	Yes	No	No	GOTEGAON	c	Ratomati	235
Yes	Yes	Yes	Yes	GOTEGAON	c	Shyamnagar	236
Yes	Yes	Yes	Yes	GOTEGAON		Jhot	237
Yes	Yes	Yes	Yes	GOTEGAON	c	Mawai(A)	238
-----Un-inhabited-----				GOTEGAON	c	Gubariya	239
Yes	Yes	Yes	Yes	GOTEGAON	c	Lamheta	240
Yes	Yes	Yes	Yes	GOTEGAON	c	Bhama	241
Yes	Yes	Yes	Yes	GOTEGAON	c	Lalu	242

Name of District : Narsimhapur

Location CodeNo : 452

Name of CD Block : Gotegaon

Location CodeNo : 0216

Sr.No.	Name village	Location code no.	Land Use										
			Area under different types of land use ( in hectares rounded up to one decimal place)										
			Forests	Area under Non-agricultural Uses	Barren and Un-cultivable land	Permanent Pastures and Other Grazing Lands	Land Under Miscellaneous Tree Crops etc.	Culturable Waste Land	Fallow lands other than current fallows	Current Fallows	Net Area Sown	Total Irrigated Land Area	Total Un-irrigated Land Area
1	2	3	104	105	106	107	108	109	110	111	112	113	114
220	Chandlon	490669	1.5	52.7	0	3.3	0	3.2	1.5	1.8	276	148.8	127.1
221	Gourtala	490670	14.2	35.8	0	34.6	0	43.5	13.1	11.9	212.1	88.7	123.4
222	Shri Nagar	490671	22.9	37.1	0	7.5	0	28	8	10	341.5	234.7	106.8
223	Majni	490672	30.1	29.2	0	25.9	0.4	1.8	3.6	5.4	96.8	68.9	27.9
224	Sohjani	490673	11.2	35.8	0	17	0	6.9	5.1	17.1	63.9	44.2	19.7
225	Pipariya	490674	75.1	32.5	0	7.3	0.8	3.1	2.4	2.6	309.3	189.2	120.1
226	Lathgaon	490675	364.5	57.4	0	78.2	2.7	15	14.1	13.1	533.9	219.6	314.3
227	Jamunpani	490676	189.4	24.9	0	5.7	0	0.5	50	0.4	40.8	30.4	10.4
228	Dobh	490677	73.8	0	11.2	12.4	0	1.6	6.2	5	150.9	115.1	35.8
229	Sukri	490678	224	11.5	0	15.9	0	20	9	4.1	266.4	183.5	82.9
230	Kunda	490679	227	18.5	0	20.5	0	4.7	6	4	298.2	212.1	86.1
231	Koregaon	490680	28.2	0	1.1	24.5	0	3.1	1.8	1	230.2	188	42.3
232	Piparsara	490681	18.9	7.3	0	18.4	0	2.2	2	2.1	192.3	134.9	57.4
233	Mawai(B)	490682	11.2	2.9	0	1.1	0	6	21	1.5	60.2	28	32.2
234	Kapkheda	490683	3.4	8.1	0	0	0	2.1	1.2	1.8	70.1	44.1	26
235	Ratomati	490684	0	7.4	0	2.8	0	7.6	5	3	85.8	32.4	53.4
236	Shyamnagar	490685	0	7.8	27.7	0	1.8	1.1	1.6	0	128.3	66.5	61.8
237	Jhot	490686	0	6	0	7.2	0	2	1.2	1	71.7	49.6	22.1
238	Mawai(A)	490687	0	7	0	2.8	0	1.1	1	1	92.8	38.2	54.6
239	Gubariya	490688	0	6.8	0	1.6	0	2.8	1	1.4	176.3	53.5	122.8
240	Lamheta	490689	36.1	11.7	0	23.5	0.3	2	1.4	2	274.9	112.5	162.4
241	Bhama	490690	104	31.3	0	54	0	1.8	1.2	1	302.5	120.5	182.1
242	Lalu	490691	4.3	3	0	7.8	0	2	1.9	1.8	86.2	46.9	39.3

Village Directory

Land use ( As in 2009 )

Name of District : Narsimhapur

Location CodeNo : 452

Name of CD Block : Gotegaon

Location CodeNo : 0216

Land Use					Name of three most important commodities manufactured			Name of Village	Serial Number
Area irrigated by source (in hectare).					First	Second	Third		
Canals ( C )	Wells/Tube-wells(W/TW)	Tanks/Lakes(T/L)	Water Falls(WF)	Others(O)				120	121
115	116	117	118	119	120	121	122	2	1
0	148.8	0	0	0				Chandlon	220
20	68.7	0	0	0				Gourtala	221
22.7	212	0	0	0				Shri Nagar	222
0	68.9	0	0	0				Majni	223
0	44.2	0	0	0				Sohjani	224
49	140.2	0	0	0				Pipariya	225
28.5	191.1	0	0	0				Lathgaon	226
10	20.4	0	0	0				Jamunpani	227
0	115.1	0	0	0				Dobh	228
0	183.5	0	0	0				Sukri	229
0	212.1	0	0	0				Kunda	230
0	188	0	0	0				Koregaon	231
0	38	0	0	96.9				Piparsara	232
0	28	0	0	0				Mawai(B)	233
0	44.1	0	0	0				Kapkheda	234
0	32.4	0	0	0				Ratomati	235
0	66.5	0	0	0				Shyamnagar	236
0	49.6	0	0	0				Jhot	237
0	38.2	0	0	0				Mawai(A)	238
0	53.5	0	0	0				Gubariya	239
0	112.5	0	0	0				Lamheta	240
0	120.5	0	0	0				Bhama	241
0	46.9	0	0	0				Lalu	242

Name of District : Narsimhapur

Location CodeNo : 452

Name of CD Block : Gotegaon

Location CodeNo : 0216

Sr.No.	Name village	Location code no.	Total area of the village ( in hectares rounded up to one decimal place)	Total population ( 2011 census )	Number of households (2011 census)	Number of educational amenities available. (If not available within the village , the distance range code viz; a for < 5 Kms, b for 5-10 Kms and c for 10+ kms of nearest place where facility is available is given).													
						Pre-Primary school (PP)	Primary school (P)	Middle school (M)	Secondary School (S)	Senior Secondary school (SS)	Degree college of arts science & commerce (ASC)	Engineering college(EC)	Medical college (MC)	Management institute (MI)	Polytechnic (Pt)	Vocational training school /ITI	Non-formal training centre (NFTC)	Special school for disabled (SSD)	Others (specify)
1	2	3	4	5	6	7	8	9	10	11	12	13	14	15	16	17	18	19	20
243	Umariya	490692	734.4	3754	948	1	1	1	1	a		c	c	c	c	c	c	c	c
244	Dhourpur	490693	408.1	156	36	a	a	a	a	b		c	c	c	c	c	c	c	c
245	Salaiya	490694	306.6	371	97	b	1	a	b	b			c		c	c	c	c	c
246	Dungariya	490695	231.2	391	90	b	1	a	b	c	c		c		c	c	c	c	c
247	Gurra	490696	211.8	566	115	a	1	a	a	b	c	c	c	c	c	c	c	c	c
248	Umargarh	490697	38.1	0	0														
249	Khursipar	490698	351	372	74	b	1	b	b	c	c	c	c		c	c	c	c	c
250	Pahadi Kheda	490699	430	247	44	b	1	b	b	b	c	c	c	c	c	c	c	c	c
<b>Block T O T A L :</b>			<b>84681.4</b>	<b>168055</b>	<b>41529</b>	<b>20</b>	<b>243</b>	<b>101</b>	<b>30</b>	<b>9</b>	<b>0</b>	<b>0</b>	<b>0</b>	<b>0</b>	<b>0</b>	<b>0</b>	<b>0</b>	<b>0</b>	<b>0</b>

Village Directory

Land use ( As in 2009 )

Name of District : Narsimhapur

Location CodeNo : 452

Name of CD Block : Gotegaon

Location CodeNo : 0216

Number of Medical Amenities available. (If not available within the village , the distance range code viz; a for < 5 Kms, b for 5-10 Kms and c for 10+ kms of nearest place where facility is available is given).											Number of Non-Government Medical Amenities available.					Availability of drinking water - Yes / No					Name village	Sr.No.					
Community health centre (CHC)	Primary health centre (PHC)	Primary health sub centre (PHS)	Maternity and child welfare centre (MCW)	T.B. clinic (TBC)	Hospital-allopathic (HA)	Hospital-alternative medicine (HO)	Dispensary (D)	Veterinary hospital (VH)	Mobile health clinic (MHC)	Family welfare centre (FWC)	Charitable non Govt. hospital/Nursing home.	Medical practitioner with MBBS Degree	Medical practitioner with other degree	Medical practitioner with no degree	Traditional practitioner and faith healer .	Medicine Shop	Others	Tap water (Treated/Untreated)	Well water (Covered / Uncovered well)	Hand Pump			Tube wells / Bore well	Spring	River / Canal	Tank / Pond / Lake	Others
21	c	c	1	c	c	c	1	1	c	c	c	0	0	2	0	0	0	No	No	Yes	Yes	No	No	No	No	Umariya	243
22	c	c	a	c	c	c	c	c	c	c	c	0	0	0	0	0	0	No	No	No	No	No	No	No	No	Dhourpur	244
23	c	b	b	c	b	b	b	c	b	c	c	0	0	0	0	0	0	No	No	Yes	Yes	No	No	No	No	Salaiya	245
24	c	b	b	c	b	c	b	c	b	c	c	0	0	0	0	0	0	No	No	Yes	Yes	No	No	No	No	Dungariya	246
25	c	c	a	c	c	c	c	c	c	c	c	0	0	0	0	0	0	No	Yes	Yes	No	No	No	No	No	Gurra	247
-----Un-inhabited-----																									Umargarh	248	
26	c	c	b	c	c	c	c	c	c	c	c	0	0	0	0	0	0	No	Yes	No	No	No	No	No	No	Khursipar	249
27	c	c	b	c	c	c	c	c	c	c	c	0	0	0	0	0	0	No	Yes	No	No	No	No	No	No	Pahadi Kheda	250

Block TOTAL :



Name of District : Narsimhapur

Location CodeNo : 452

Name of CD Block : Gotegaon

Location CodeNo : 0216

Sr.No.	Name village	Location code no.	Availability of toilet & others Yes / No				Communication and transport facilities (If amenities available code -Yes is given except for Village Pin Code ,If not available within the village , the distance range code viz; a for < 5 Kms, b for 5-10 Kms and c for 10+ kms of nearest place where facility is available is given).												
			Community toilet including bath.	Community toilet excluding bath.	Rural sanitary mart or sanitary hardware outlet available near the village.	Community bio- gas or recycle of waste for productive use.	Post office(PO)	Sub post office (SPO)	Post & Telegraph office (P&TO)	Village Pin Code	Telephones (Land lines)	Public call office (PCO)	Mobile phone coverage	Internet cafes/ Common service centre (CSC)	Private courier facility	Bus service (Public & Private)	Railway stations	Auto/Modified Autos	Taxis and Vans
1	2	3	47	48	49	50	51	52	53	54	55	56	57	58	59	60	61	62	63
243	Umariya	490692	No	No	No	No	c	Yes	c		Yes	Yes	Yes	c	c	Yes	c	c	c
244	Dhourpur	490693	No	No	No	No	c	a	c		a	c	a	c	c	a	c	c	c
245	Salaiya	490694	No	No	No	No	c	b	c		b	c	Yes	c	c	b	c	c	c
246	Dungariya	490695	No	No	No	No	c	b	c		b	c	Yes	c	c	b	c	c	c
247	Gurra	490696	No	No	No	No	c	a	c		a	c	Yes	c	c	a	Yes	c	c
248	Umargarh	490697	-----Un-inhabited-----																
249	Khursipar	490698	No	No	No	No	c	b	c		b	c	b	c	c	b	c	c	c
250	Pahadi Kheda	490699	No	No	No	No	c	b	c		b	c	b	c	c	a	c	c	c
<b>Block TOTAL :</b>			<b>0</b>	<b>2</b>	<b>15</b>	<b>4</b>	<b>1</b>	<b>33</b>	<b>7</b>	<b>0</b>	<b>78</b>	<b>9</b>	<b>206</b>	<b>2</b>	<b>2</b>	<b>70</b>	<b>3</b>	<b>8</b>	<b>18</b>

Village Directory

Land use ( As in 2009 )

Name of District : Narsimhapur

Location CodeNo : 452

Name of CD Block : Gotegaon

Location CodeNo : 0216

Communication and transport facilities (If amenities available code -Yes is given except for Village Pin Code ,If not available within the village , the distance range code viz; a for < 5 Kms, b for 5-10 Kms and c for 10+ kms of nearest place where facility is available is given).				Village connected to highways,village roads, banks & credit societies (If amenities available code -Yes is given, If not available within the village , the distance range code viz; a for < 5 Kms, b for 5-10 Kms and c for 10+ kms of nearest place where facility is available is given)															Name village	Sr.No.
Tractors	Cycle-pulled rickshaws(Manual & Machine driven)	Carts driven by animals	Sea /River ferry service	Connected to national highway(NH)	Connected to state highway(SH)	Connected to major district road (MDR)	Connected to others district road	Pucca roads	Kutchcha roads	Water bounded macadam(WBM) roads	Navigable waterway (river/canal)(NW)	Footpaths (FP)	Commercial & Co-operative Banks	ATM	Agricultural Credit Societies					
64	65	66	67	68	69	70	71	72	73	74	75	76	77	78	79	2	1			
Yes	Yes	b	c	c	c	c	Yes	Yes	Yes	Yes	Yes	c	c	c	Yes	Umariya	243			
a	c	b	c	c	c	c	a	a	Yes	Yes	Yes	c	c	a		Dhourpur	244			
Yes	c	Yes	c	c	b	a	a	a	Yes	a	Yes	b	c	c		Salaiya	245			
Yes	b	Yes	c	c	b	b	b	b	Yes	b	Yes	c	c	c		Dungariya	246			
c	Yes	b	c	c	c	c	b	b	Yes	Yes	Yes	c	c	c		Gurra	247			
-----Un-inhabited-----															Umargarh	248				
a	b	b	c	c	c	c	b	c	Yes	Yes	Yes	c	c	b		Khursipar	249			
a	b	b	c	c	c	c	b	b	Yes	Yes	Yes	c	c	b		Pahadi Kheda	250			

106

115

163

25

0

19

36

67

98

229

149

0

244

10

0

17

Block TOTAL :

Name of District : Narsimhapur

Location CodeNo : 452

Name of CD Block : Gotegaon

Location CodeNo : 0216

Sr.No.	Name village	Location code no.	Availability of miscellaneous facilities (If amenities available code -Yes is given, If not available within the village, the distance range code viz; a for < 5 Kms, b for 5-10 Kms and c for 10+ kms of nearest place where facility is available is given).																	
			Self-Help Group (SHG)	Public distribution system (PDS) shop	Mandis / Regular market	Weekly Haat	Agricultural marketing society	Integrated Child Development Scheme (Nutritional Centres)	Anganwadi Centre (Nutritional Centres)	Others (Nutritional Centres)	ASHA (Accredited Social Health Activist)	Community centre with/without TV	Sports Field,	Sports Club / Recreation Centre	Cinema / Video Hall	Public Library	Public Reading Room	Newspaper Supply	Assembly Polling station	Birth & Death Registration Office
1	2	3	80	81	82	83	84	85	86	87	88	89	90	91	92	93	94	95	96	97
243	Umariya	490692	c	Yes	c	Yes	c	c	Yes	b	Yes	Yes	c	c	c	c	c	Yes	Yes	Yes
244	Dhourpur	490693	c	a	c	a	c	c	a	b	a	a	c	c	c	c	c	a	a	a
245	Salaiya	490694	Yes	a	c	b	c	c	Yes	b	Yes	c	c	c	c	Yes	Yes	b	a	b
246	Dungariya	490695	Yes	a	c	b	c	c	Yes	b	Yes	Yes	c	c	c	Yes	Yes	b	a	b
247	Gurra	490696	c	a	b	b	b	c	Yes	b	Yes	b	c	c	c	c	c	b	Yes	a
248	Umargarh	490697	-----Un-inhabited-----																	
249	Khursipar	490698	c	b	c	b	c	c	b	b	b	b	c	c	c	c	c	b	a	b
250	Pahadi Kheda	490699	c	b	c	b	c	c	b	b	a	b	c	c	c	c	b	b	Yes	a
<b>Block T O T A L :</b>			<b>114</b>	<b>41</b>	<b>9</b>	<b>16</b>	<b>8</b>	<b>34</b>	<b>139</b>	<b>40</b>	<b>190</b>	<b>21</b>	<b>17</b>	<b>10</b>	<b>2</b>	<b>13</b>	<b>22</b>	<b>84</b>	<b>127</b>	<b>89</b>

Village Directory

Land use ( As in 2009 )

Name of District : Narsimhapur

Location CodeNo : 452

Name of CD Block : Gotegaon

Location CodeNo : 0216

Availability of electricity (Yes/No)				Nearest Town		Name village	Sr.No.
Power Supply for Domestic Use (ED)	Power Supply for Agricultural Use (EAG)	Power Supply for Commercial Use (EC)	Power Supply for All Uses (EA)	Name	Distance range code i.e. a for < 5 Kms, b for 5-10 Kms and c for 10+ kms .		
98	99	100	101	102	103	2	1
Yes	Yes	Yes	Yes	GOTEGAON	c	Umariya	243
No	No	No	No	GOTEGAON	c	Dhourpur	244
Yes	Yes	Yes	Yes	GOTEGAON	c	Salaiya	245
Yes	Yes	Yes	Yes	GOTEGAON	c	Dungariya	246
Yes	Yes	Yes	Yes	GOTEGAON	c	Gurra	247
-----Un-inhabited-----				GOTEGAON	c	Umargarh	248
Yes	Yes	Yes	Yes	GOTEGAON	c	Khursipar	249
Yes	Yes	Yes	Yes	GOTEGAON	c	Pahadi Kheda	250
<b>233</b>	<b>239</b>	<b>182</b>	<b>182</b>	<b>0</b>	<b>0</b>		
<b>Block T O T A L :</b>							

Name of District : Narsimhapur

Location CodeNo : 452

Name of CD Block : Gotegaon

Location CodeNo : 0216

Sr.No.	Name village	Location code no.	Land Use										
			Area under different types of land use ( in hectares rounded up to one decimal place)										
			Forests	Area under Non-agricultural Uses	Barren and Un-cultivable land	Permanent Pastures and Other Grazing Lands	Land Under Miscellaneous Tree Crops etc.	Culturable Waste Land	Fallow lands other than current fallows	Current Fallows	Net Area Sown	Total Irrigated Land Area	Total Un-irrigated Land Area
1	2	3	104	105	106	107	108	109	110	111	112	113	114
243	Umariya	490692	101.3	46.5	0	44.2	1.2	3.3	1.2	0.6	536.1	306.3	229.8
244	Dhourpur	490693	97.6	6	0	29.3	0	2.3	0.9	0.9	271	155.1	115.9
245	Salaiya	490694	117.1	10.4	0	16.5	0.2	1.4	1.6	1.2	158.1	78.4	79.7
246	Dungariya	490695	95	6.4	0	3.5	0	2.1	1.5	0.7	122	46.2	75.8
247	Gurra	490696	83.7	5.5	0	10.6	2.6	2.6	2.8	1.8	102.2	48.9	53.4
248	Umargarh	490697	16.6	0	0	1.6	0	0	0	0.2	19.6	0	19.6
249	Khursipar	490698	206.8	4.7	0	6.7	0	1.5	1.1	1	129.1	64.1	65
250	Pahadi Kheda	490699	0	0	0	0	0	110	0	101	219	34	185
<b>Block T O T A L :</b>			<b>9956.7</b>	<b>6149.9</b>	<b>296</b>	<b>4135.9</b>	<b>70.6</b>	<b>1170.5</b>	<b>1411.1</b>	<b>1811.3</b>	<b>59678.8</b>	<b>35283.2</b>	<b>24396.5</b>

Village Directory

Land use ( As in 2009 )

Name of District : Narsimhapur

Location CodeNo : 452

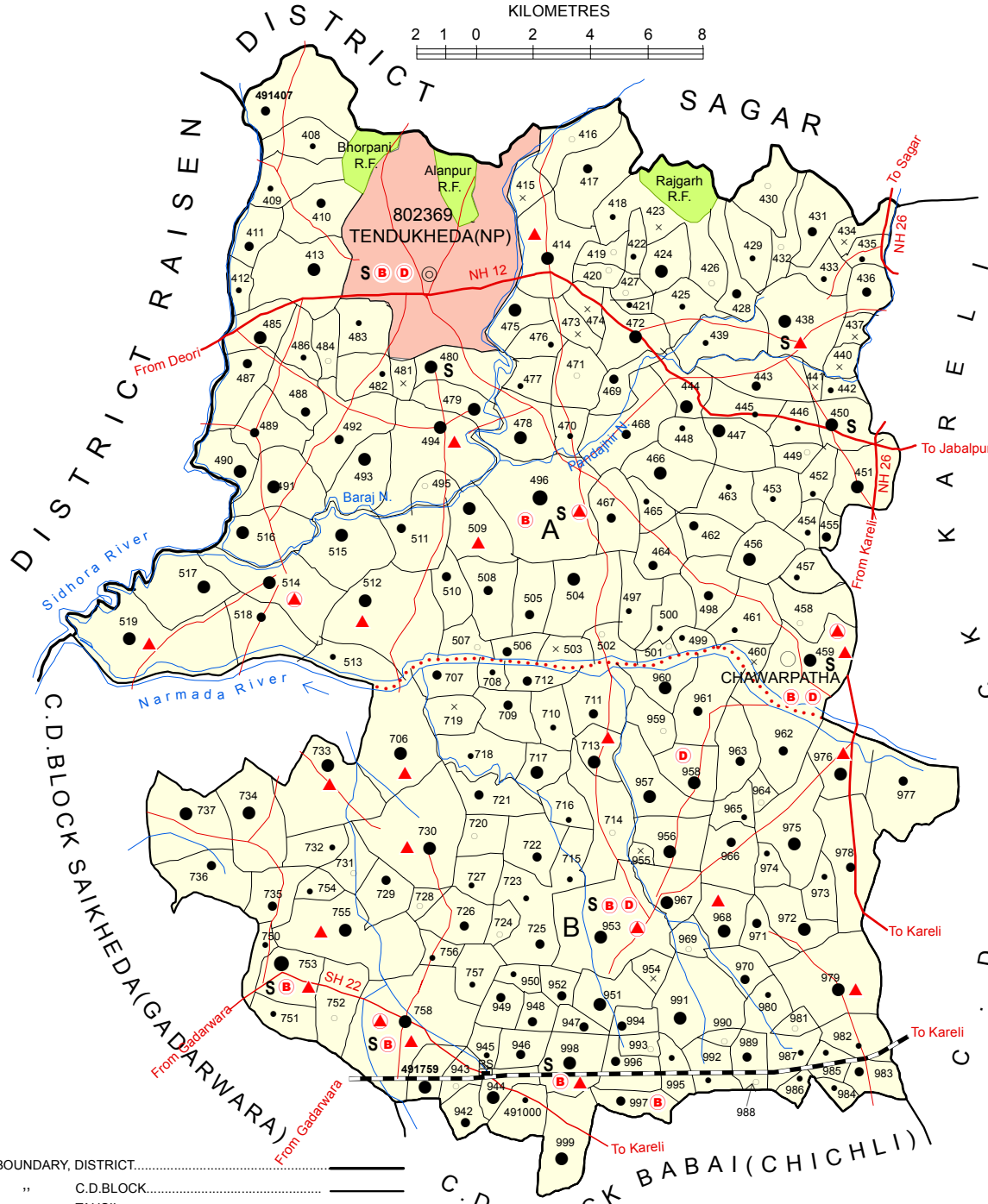
Name of CD Block : Gotegaon

Location CodeNo : 0216

Land Use					Name of three most important commodities manufactured			Name of Village	Serial Number
Area irrigated by source (in hectare).					First	Second	Third		
Canals ( C )	Wells/Tube-wells(W/TW)	Tanks/Lakes(T/L)	Water Falls(WF)	Others(O)				120	121
115	116	117	118	119	120	121	122	2	1
0	306.3	0	0	0				Umariya	243
0	155.1	0	0	0				Dhourpur	244
0	78.4	0	0	0				Salaiya	245
0	46.2	0	0	0				Dungariya	246
0	0	48.9	0	0				Gurra	247
0	0	0	0	0				Umargarh	248
0	64.1	0	0	0				Khursipar	249
0	31	0	0	3				Pahadi Kheda	250
<b>2299.6</b>	<b>27832.6</b>	<b>546.9</b>	<b>150.2</b>					<b>Block TOTAL :</b>	

- 
- (b) Map of Chawarpatha CD Block showing tahsil boundary.**
  - (c) Alphabetical list of Villages of Chawarpatha CD Block along with location code 2001 and 2011.**
  - (d) Village Directory data of Chawarpatha CD Block in prescribed format.**

INDIA  
MADHYA PRADESH  
**C.D.BLOCK CHAWARPATHA**  
TAHSIL TENDUKHEDA AND GADARWARA(PART)  
DISTRICT NARSIMHAPUR



BOUNDARY, DISTRICT.....	—————
” C.D.BLOCK.....	—————
” TAHSIL.....	.....
” VILLAGE WITH MDDS CODE.....	491407
” FOREST-RESERVED WITH NAME.....	RAJGARH R.F.
HEADQUARTERS: TAHSIL,C.D. BLOCK .....	⊙ ○
POPULATION SIZE OF VILLAGES BELOW 200, 200-499, 500-999, 1000-4999,5000 AND ABOVE..	● ● ● ● ●
UNINHABITED VILLAGE WITH MDDS CODE .....	x 491415
STATUTORY TOWN WITH MDDS CODE .....	802369
NATIONAL HIGHWAY .....	NH 12
STATE HIGHWAY .....	SH 22
RAILWAY LINE WITH STATION: BROAD GAUGE.....	RS
OTHER IMPORTANT ROADS.....	—————
RIVER AND STREAM .....	~~~~~

SENIOR SECONDARY SCHOOL.....	S
BANK.....	B
DISPENSARY.....	D
PRIMARY HEALTH CENTRE.....	▲
OTHER MEDICAL SERVICES.....	▲

**TAHSILS**  
A- TENDUKHEDA  
B- GADARWARA(PART)

Total Population.....	163,532
Number of Villages.....	216
Distance from District-headquarters to C.D. Block headquarters.....	45 Km.

Notes: 1. Village Code No. 491053 and 491054 are located in Babai (Chichli) C.D. Block  
2. C.D. Block boundary excludes statutory town.





**(c) Alphabetical list of villages along with location code 2001 and 2011**

**Name of District : NARSIMHAPUR (452)**

**Name of C.D.Block : CHAWARPATHA (0217)**

Sr. No.	Name of the village	2011 Census location code number	2001 Census location code number
1	2	3	4
<b>Tahsil: Gadarwara (03635) (Part)</b>			
1	Ajansara	490951	04769800
2	Amai	490756	04750300
3	Andiya	490960	04770700
4	Atthaisa	490736	04748300
5	Badiya Ghat	490962	04770900
6	Bahra	490715	04746200
7	Bamhori	490944	04769100
8	Bamhori	490993	04774000
9	Banskheda	490987	04773400
10	Baranjh	490759	04750600
11	Baranjh	490994	04774100
12	Barman Khurd	490976	04772300
13	Bhainsa	490734	04748100
14	Bhoot Pipariya	490986	04773300
15	Bhorjhir	490713	04746000
16	Bhumiya Dhana	490707	04745400
17	Biloni	490968	04771500
18	Bitli	490966	04771300
19	Bohani	490758	04750500
20	Budhwara	490952	04769900
21	Chhapara	490955	04770200
22	Chhawara	490970	04771700
23	Chhitapar	490975	04772200

**(c) Alphabetical list of villages along with location code 2001 and 2011**

**Name of District : NARSIMHAPUR (452)**

**Name of C.D.Block : CHAWARPATHA (0217)**

Sr. No.	Name of the village	2011 Census location code number	2001 Census location code number
1	2	3	4
24	Chirah Khurd	490750	04749700
25	Chirchira	490949	04769600
26	Chirriya	490755	04750200
27	Deguwan	490723	04747000
28	Dhandiya	490725	04747200
29	Dhoda Keshla	490961	04770800
30	Dudhwara	490947	04769400
31	Dungariya	490958	04770500
32	Gaganwara	490945	04769200
33	Garha	490991	04773800
34	Ghaghrola Kalan	490712	04745900
35	Ghaghrola Khurd	490710	04745700
36	Gondi Jhiriya	490751	04749800
37	Goras	490980	04772700
38	Gunve	490732	04747900
39	Harrai	490996	04774300
40	Hemra	490963	04771000
41	Hingpani	491053	04780000
42	Imaliya	490754	04750100
43	Imjhiri	490967	04771400
44	Jhamar	490982	04772900
45	Jhamri	490985	04773200
46	Kamti	490989	04773600
47	Karhaiya	490717	04746400
48	Karpa	490752	04749900

**(c) Alphabetical list of villages along with location code 2001 and 2011**

**Name of District : NARSIMHAPUR (452)**

**Name of C.D.Block : CHAWARPATHA (0217)**

Sr. No.	Name of the village	2011 Census location code number	2001 Census location code number
1	2	3	4
49	Kaudiya	490753	04750000
50	Kaudiya	490984	04773100
51	Khairi	490959	04770600
52	Khairi Kalan	490737	04748400
53	Khairi Khurd	490718	04746500
54	Khamghat	490977	04772400
55	Khiriya	490950	04769700
56	Khulri	490953	04770000
57	Khursuru	490972	04771900
58	Korai	490720	04746700
59	Kothiya	490706	04745300
60	Kothri	491054	04780100
61	Kumhadi	490719	04746600
62	Kumhidawar	490988	04773500
63	Kundua Kheda	490990	04773700
64	Kusmi	490956	04770300
65	Lakha	490724	04747100
66	Lilwani	490733	04748000
67	Linga	490711	04745800
68	Linga	490978	04772500
69	Madesur	490979	04772600
70	Mahguwan	490729	04747600
71	Mahguwan	490995	04774200
72	Mahua Kheda	490969	04771600
73	Manakheda	490964	04771100

**(c) Alphabetical list of villages along with location code 2001 and 2011**

**Name of District : NARSIMHAPUR (452)**

**Name of C.D.Block : CHAWARPATHA (0217)**

Sr. No.	Name of the village	2011 Census location code number	2001 Census location code number
1	2	3	4
74	Manakwara	490942	04768900
75	Marka	490948	04769500
76	Matwara	491000	04774700
77	Motheqaon	490981	04772800
78	Mudiya	490714	04746100
79	Nayagaon	490726	04747300
80	Nijor	490992	04773900
81	Patna	490709	04745600
82	Pithahara	490708	04745500
83	Purguwan	490999	04774600
84	Raipani	490974	04772100
85	Ramkhiriya	490983	04773000
86	Ratanpura	490943	04769000
87	Rehli	490757	04750400
88	Richha	490965	04771200
89	Sadumar	490730	04747700
90	Sagoriya	490957	04770400
91	Salaiya	490721	04746800
92	Sihora	490998	04774500
93	Singora	490971	04771800
94	Singota	490731	04747800
95	Sujwara	490946	04769300
96	Sukri	490735	04748200
97	Supari	490727	04747400
98	Suriya	490728	04747500

**(c) Alphabetical list of villages along with location code 2001 and 2011**

**Name of District : NARSIMHAPUR (452)**

**Name of C.D.Block : CHAWARPATHA (0217)**

Sr. No.	Name of the village	2011 Census location code number	2001 Census location code number
1	2	3	4
99	Surna	490716	04746300
100	Tekapar	490954	04770100
101	Thunti(Thuthi)	490997	04774400
102	Tiguwan	490722	04746900
103	Umarpani	490973	04772000

**Tahsil: Tendukheda (03638)**

1	Andiya	491501	04825700
2	Awanriya	491435	04818900
3	Badiya	491427	04818100
4	Badiya Ghat	491460	04821400
5	Bamhori	491452	04820600
6	Bandha	491466	04822000
7	Bandhi	491490	04824600
8	Bans Kheda	491425	04817900
9	Bareli	491412	04816000
10	Barha	491508	04826400
11	Barkunda	491468	04822200
12	Bhama	491514	04827000
13	Bharkheda	491457	04821100
14	Bhounra	491488	04824400
15	Bichuwa	491484	04824000
16	Bijora	491428	04818200
17	Bijora	491473	04822700
18	Bikor	491517	04827300
19	Bilguwan	491472	04822600

**(c) Alphabetical list of villages along with location code 2001 and 2011**

**Name of District : NARSIMHAPUR (452)**

**Name of C.D.Block : CHAWARPATHA (0217)**

Sr. No.	Name of the village	2011 Census location code number	2001 Census location code number
1	2	3	4
20	Bilhara	491438	04819200
21	Bilthari	491512	04826800
22	Bira	491434	04818800
23	Bramhi	491408	04815600
24	Charguwan	491436	04819000
25	Chauki	491430	04818400
26	Chawarpatha	491459	04821300
27	Chhatarpur	491504	04826000
28	Chilka	491463	04821700
29	Damohiya	491462	04821600
30	Deori	491450	04820400
31	Deori	491486	04824200
32	Dhigsara	491454	04820800
33	Dhilwar	491413	04816100
34	Dobhi	491496	04825200
35	Dubkheda	491419	04817300
36	Gangai	491515	04827100
37	Ghughari	491417	04817100
38	Gundrai	491433	04818700
39	Gutori	491444	04819800
40	Guwari	491491	04824700
41	Hathni	491418	04817200
42	Hirapur	491519	04827500
43	Imaliya	491465	04821900
44	Imaliya	491509	04826500

**(c) Alphabetical list of villages along with location code 2001 and 2011**

**Name of District : NARSIMHAPUR (452)**

**Name of C.D.Block : CHAWARPATHA (0217)**

Sr. No.	Name of the village	2011 Census location code number	2001 Census location code number
1	2	3	4
45	Imjhira	491480	04823400
46	Imjhiri	491455	04820900
47	Inguwa	491471	04822500
48	Ishurpur	491478	04823200
49	Jagannathpur	491431	04818500
50	Jaitpur	491483	04823900
51	Jamuniya	491446	04820000
52	Jhikoli	491441	04819500
53	Jhiri	491506	04826200
54	Juda	491426	04818000
55	Jujhari	491422	04817600
56	Kacharkona	491494	04825000
57	Kalhedi	491511	04826700
58	Kanheri	491476	04823000
59	Karhaiya	491505	04826100
60	Karondi	491518	04827400
61	Kashi Kheri	491456	04821000
62	Katangi	491437	04819100
63	Kathai	491513	04826900
64	Keshli	491461	04821500
65	Khairi	491429	04818300
66	Khairi	491469	04822300
67	Khairi	491495	04825100
68	Khairi Khurd	491500	04825600
69	Khairuwa	491479	04823300



**(c) Alphabetical list of villages along with location code 2001 and 2011**

**Name of District : NARSIMHAPUR (452)**

**Name of C.D.Block : CHAWARPATHA (0217)**

Sr. No.	Name of the village	2011 Census location code number	2001 Census location code number
1	2	3	4
70	Khairuwa	491487	04824300
71	Khakredi	491409	04815700
72	Khamariya	491475	04822900
73	Khumer Kheda(Khedi)	491448	04820200
74	Kohani	491442	04819600
75	Kotkheri	491416	04817000
76	Kukwara	491421	04817500
77	Kunda	491481	04823700
78	Linga	491502	04825800
79	Lolri	491451	04820500
80	Madanpur	491485	04824100
81	Mahguwan	491432	04818600
82	Mahguwan	491464	04821800
83	Mahua Kheda	491410	04815800
84	Mahua Kheda	491503	04825900
85	Manakpur	491439	04819300
86	Mankapur	491516	04827200
87	Marawan	491407	04815500
88	Mehda	491470	04822400
89	Mehka	491474	04822800
90	Mudhapar	491420	04817400
91	Nadiya	491443	04819700
92	Nainwara	491497	04825300
93	Nourangpur	491467	04822100
94	Padam	491499	04825500

**(c) Alphabetical list of villages along with location code 2001 and 2011****Name of District : NARSIMHAPUR (452)****Name of C.D.Block : CHAWARPATHA (0217)**

<b>Sr. No.</b>	<b>Name of the village</b>	<b>2011 Census location code number</b>	<b>2001 Census location code number</b>
<b>1</b>	<b>2</b>	<b>3</b>	<b>4</b>
95	Padariya	491447	04820100
96	Parasiya	491415	04816900
97	Piparpani	491411	04815900
98	Piparwani	491424	04817800
99	Rajgadha	491423	04817700
100	Rampura	491414	04816800
101	Ronsara	491449	04820300
102	Rukwara	491498	04825400
103	Sagra	491440	04819400
104	Sarra	491489	04824500
105	Simariya	491445	04819900
106	Simariya Kalan	491510	04826600
107	Simariya Khurd	491507	04826300
108	Sukha Dhigsara	491453	04820700
109	Sunheti	491492	04824800
110	Tekapar	491493	04824900
111	Umaha	491477	04823100
112	Umarpani(Amarpani)	491482	04823800
113	Vishnupur	491458	04821200

Name of District : Narsimhapur

Location CodeNo : 452

Name of CD Block : Chawarpatha

Location CodeNo : 0217

Sr.No.	Name village	Location code no.	Total area of the village ( in hectares rounded up to one decimal place)	Total population ( 2011 census )	Number of households (2011 census)	Number of educational amenities available. (If not available within the village , the distance range code viz; a for < 5 Kms, b for 5-10 Kms and c for 10+ kms of nearest place where facility is available is given).													
						Pre-Primary school (PP)	Primary school (P)	Middle school (M)	Secondary School (S)	Senior Secondary school (SS)	Degree college of arts science & commerce (ASC)	Engineering college(EC)	Medical college (MC)	Management institute (MI)	Polytechnic (Pt)	Vocational training school /ITI	Non-formal training centre (NFTC)	Special school for disabled (SSD)	Others (specify)
1	2	3	4	5	6	7	8	9	10	11	12	13	14	15	16	17	18	19	20
251	Kothiya	490706	1018.8	2077	455	1	2	2	c	c	c				c	c	c		c
252	Bhumiya Dhana	490707	219.9	902	176	c	1	a	b	c	c	c	c	c	c	c	c	c	c
253	Pithahara	490708	184.8	436	85	c	1	1	b	c	c	c	c	c	c	c	c	c	c
254	Patna	490709	355.2	622	133	1	1		a	b		c	c	c	c	c	c	c	c
255	Ghaghrola Khurd	490710	210.8	313	67	c	1	a	b	c	c	c	c	c	c	c	c	c	c
256	Linga	490711	594.1	585	139	1	1	1	a	b		c	c	c	c	c	c	c	c
257	Ghaghrola Kalan	490712	269.3	617	136	1	1	1	a	b	b	c	c	c	c	c	c	c	c
258	Bhorjhir	490713	740	1739	393		1	1	1	b	c	c	c	c	c	c	c	c	c
259	Mudiya	490714	163	181	43		1	a	a	a	c	c	c	c	c	c	c	c	c
260	Bahra	490715	276.4	252	63	b	1	a	b	b	c	c	c	c	c	c	c	c	c
261	Surna	490716	183	365	81		1								c	c	c		c
262	Karhaiya	490717	278.4	1002	227	1	1								c	c	c		c
263	Khairi Khurd	490718	277	332	70		1	a							c	c	c		c
264	Kumhadi	490719	326.5	0	0														
265	Korai	490720	274	21	4										c	c	c		c
266	Salaiya	490721	402	639	109		1	1							c	c	c		c
267	Tiguwan	490722	427	771	195	b	1	a	a	b	c		c	c	c	c	c	c	c
268	Deguwan	490723	243.3	437	107	b	1	1	b	b	c	c	c	c	c	c	c	c	c
269	Lakha	490724	143.4	155	34	a	1	a	b	b	c	c	c	c	c	c	c	c	c
270	Dhandiya	490725	404.9	543	115	b	1	2	b	b	c	c	c	c	c	c	c	c	c
271	Nayagaon	490726	363	835	221		1	1	b	b					c	c	c		c
272	Supari	490727	245.6	363	69	c	1	a	b	b	c	c	c	c	c	c	c	c	c
273	Suriya	490728	71.6	10	3						c				c	c	c	c	c
274	Mahguwan	490729	254.3	671	156		1	a	b						c	c	c		c
275	Sadumar	490730	179.4	2797	647	1	1	1	1		c				c	c	c	c	c
276	Singota	490731	278.4	179	50		1	b	b	b	b				c	c	c		c

Village Directory

Land use ( As in 2009 )

Name of District : Narsimhapur

Location CodeNo : 452

Name of CD Block : Chawarpatha

Location CodeNo : 0217

Number of Medical Amenities available. (If not available within the village , the distance range code viz; a for < 5 Kms, b for 5-10 Kms and c for 10+ kms of nearest place where facility is available is given).		Number of Non-Government Medical Amenities available.		Availability of drinking water - Yes / No												Name village	Sr.No.											
Community health centre (CHC)	Primary health centre (PHC)	Primary health sub centre (PHS)	Maternity and child welfare centre (MCW)	T.B. clinic (TBC)	Hospital-allopathic (HA)	Hospital-alternative medicine (HO)	Dispensary (D)	Veterinary hospital (VH)	Mobile health clinic (MHC)	Family welfare centre (FWC)	Charitable non Govt. hospital/Nursing home.	Medical practitioner with MBBS Degree	Medical practitioner with other degree	Medical practitioner with no degree	Traditional practitioner and faith healer .			Medicine Shop	Others	Tap water (Treated/Untreated)	Well water (Covered / Uncovered well)	Hand Pump	Tube wells / Bore well	Spring	River / Canal	Tank / Pond / Lake	Others	
21	b	c	1	c	c	c	c	c	c	c	2	0	0	0	0	0	0	0	Yes	No	Yes	Yes	No	Yes	No	No	Kothiya	251
22	c	c	c	b	c	c	c	c	c	c	0	0	0	4	0	0	0	No	No	Yes	No	No	Yes	No	No	Bhumiya Dhana	252	
23	c	c	c	b	c	c	c	c	c	c	0	0	0	1	0	0	0	No	No	Yes	No	No	Yes	No	No	Pithahara	253	
24	c	b	a	c	b	c	c	a	b	b	c	0	0	0	0	0	0	Yes	Yes	Yes	Yes	No	No	No	No	Patna	254	
25	c	c	c	b	c	c	c	c	c	c	0	0	0	0	0	0	0	No	No	Yes	Yes	No	Yes	No	No	Ghaghrola Khurd	255	
26	a	b	a	c	b	c	c	b	a	c	0	0	0	0	0	0	0	Yes	Yes	Yes	Yes	No	No	No	No	Linga	256	
27	a	b	a	c	b	c	c	b	b	c	0	0	0	0	0	0	0	Yes	Yes	Yes	Yes	No	No	No	No	Ghaghrola Kalan	257	
28	c	c	1	c	c	b	b	b	b	c	0	0	0	0	0	0	0	Yes	No	Yes	Yes	No	Yes	No	No	Bhorjhir	258	
29	c	c	c	c	c	b	b	b	b	c	0	0	0	0	0	0	0	Yes	No	Yes	Yes	No	No	Yes	No	Mudiya	259	
30	c	c	a	b	c	c	a	b	b	c	a	0	0	0	0	0	0	No	No	Yes	Yes	No	No	Yes	No	Bahra	260	
31	c	c	c	c	c	c	c	c	c	c	0	0	0	0	0	0	0	No	No	Yes	Yes	No	No	No	No	Surna	261	
32	c	c	c	c	c	c	c	c	c	c	0	0	0	0	0	0	0	No	Yes	Yes	Yes	No	Yes	No	No	Karhaiya	262	
33	c	c	c	c	c	c	c	c	c	c	0	0	0	0	0	0	0	No	Yes	Yes	Yes	No	No	No	No	Khairi Khurd	263	
-----Un-inhabited-----																												
																											Kumhadi	264
34	c	c	c	c	c	c	c	c	c	c	0	0	0	0	0	0	0	No	Yes	Yes	No	No	No	No	No	Korai	265	
35	c	c	c	c	c	c	c	c	c	c	0	0	0	0	0	0	0	No	Yes	Yes	Yes	No	No	No	No	Salaiya	266	
36	c	b	a	b	b	c	a	b	b	c	a	0	0	0	0	0	0	Yes	No	Yes	No	No	No	Yes	No	Tiguwan	267	
37	c	b	a	b	b	c	a	b	a	c	a	0	0	0	0	0	0	Yes	No	Yes	No	No	No	Yes	No	Deguwan	268	
38	b	b	b	b	b	c	c	c	b	c	b	0	0	0	0	0	0	No	No	Yes	No	No	No	Yes	No	Lakha	269	
39	c	b	b	b	b	c	c	c	b	c	b	0	0	0	0	0	0	Yes	No	Yes	Yes	No	No	Yes	No	Dhandiya	270	
40	b	b	c	b	c	c	c	b	b	c	0	0	0	0	0	0	0	Yes	Yes	Yes	Yes	No	No	No	No	Nayagaon	271	
41	c	b	a	b	b	c	a	b	a	c	a	0	0	0	0	0	0	No	No	Yes	Yes	No	No	No	No	Supari	272	
42	c	c	c	c	c	c	c	c	c	c	0	0	0	0	0	0	0	Yes	Yes	Yes	Yes	No	No	No	No	Suriya	273	
43	b	b	b	b	b	b	b	b	c	b	b	0	0	0	0	0	0	Yes	Yes	Yes	Yes	Yes	No	No	No	Mahguwan	274	
44	c	c	1	c	c	c	c	c	c	c	0	0	0	0	0	0	0	Yes	Yes	Yes	Yes	No	No	Yes	No	Sadumar	275	
45	c	b	b	b	b	b	b	b	b	b	0	0	0	0	0	0	0	Yes	Yes	Yes	No	No	Yes	No	No	Singota	276	

Name of District : Narsimhapur

Location CodeNo : 452

Name of CD Block : Chawarpatha

Location CodeNo : 0217

Sr.No.	Name village	Location code no.	Availability of toilet & others Yes / No				Communication and transport facilities (If amenities available code -Yes is given except for Village Pin Code ,If not available within the village , the distance range code viz; a for < 5 Kms, b for 5-10 Kms and c for 10+ kms of nearest place where facility is available is given).												
			Community toilet including bath.	Community toilet excluding bath.	Rural sanitary mart or sanitary hardware outlet available near the village.	Community bio- gas or recycle of waste for productive use.	Post office(PO)	Sub post office (SPO)	Post & Telegraph office (P&TO)	Village Pin Code	Telephones (Land lines)	Public call office (PCO)	Mobile phone coverage	Internet cafes/ Common service centre (CSC)	Private courier facility	Bus service (Public & Private)	Railway stations	Auto/Modified Autos	Taxis and Vans
1	2	3	47	48	49	50	51	52	53	54	55	56	57	58	59	60	61	62	63
251	Kothiya	490706	No	No	No	No	a	a			Yes	c	Yes	c	c	Yes	c	Yes	c
252	Bhumiya Dhana	490707	No	No	No	No	c	b	c		b	c	Yes	c	c	b	c	c	c
253	Pithahara	490708	No	No	No	No	c	a	c		c	c	Yes	c	c	a	c	c	c
254	Patna	490709	No	No	No	No	c		c		c	c	Yes	c	c	c	c	c	c
255	Ghaghrola Khurd	490710	No	No	No	No	c	a	c		b	c	Yes	c	c	a	c	c	c
256	Linga	490711	No	No	No	No	c	a	c		Yes	c	Yes	c	c	a	c	c	a
257	Ghaghrola Kalan	490712	No	No	No	No	c	Yes	c		Yes	c	Yes	c	c	Yes	c	Yes	Yes
258	Bhorjhir	490713	No	No	No	No	c	Yes	Yes		c	c	Yes	c	c	Yes	c	c	c
259	Mudiya	490714	No	No	No	No	a	c	a		c	c	Yes	c	c	Yes	c	c	c
260	Bahra	490715	No	No	No	No	b	a	c		c	c	b	c	c	b	b	c	c
261	Surna	490716	No	No	No	No	a	b	c		c	c	b	c	c	c	c	c	c
262	Karhaiya	490717	No	No	No	No	c	b	c		c	c	a	c	c	c	c	c	c
263	Khairi Khurd	490718	No	No	No	No	c	b	c		c	c	a	c	c	c	c	c	c
264	Kumhadi	490719	-----Un-inhabited-----																
265	Korai	490720	No	No	No	No	c	b	c		c	c	a	c	c	c	c	c	c
266	Salaiya	490721	No	No	No	No	c	c	c		c	c	a	c	c	c	c	c	c
267	Tiguwan	490722	No	No	No	No	c	a	c		Yes	c	c	c	c	b	b	b	c
268	Deguwan	490723	No	No	No	No	b	Yes	c		c	c	Yes	b	c	b	b	a	b
269	Lakha	490724	No	No	No	No	c	a	c		c	c	Yes	c	c	b	b	b	b
270	Dhandiya	490725	No	No	No	No	b	a	b		Yes	c	Yes	b	b	b	b	b	b
271	Nayagaon	490726	No	No	No	No	c	a	c		Yes	c	Yes	c	c	b	c	Yes	b
272	Supari	490727	No	No	No	No	c	a	c		c	c	Yes	c	c	b	c	a	c
273	Suriya	490728	No	No	No	No	c	a	c		c	c	Yes	c	c	Yes	c	a	b
274	Mahguwan	490729	No	No	No	No	a	a	b		Yes	b	Yes	b	b	a	b	Yes	Yes
275	Sadumar	490730	Yes	Yes	No	No	b	Yes	Yes		Yes	Yes	Yes	Yes	c	Yes	c	Yes	c
276	Singota	490731	No	No	No	No	b	a			b	b	Yes	b	c	b	c	b	b

Village Directory

Land use ( As in 2009 )

Name of District : Narsimhapur

Location CodeNo : 452

Name of CD Block : Chawarpatha

Location CodeNo : 0217

Communication and transport facilities (If amenities available code -Yes is given except for Village Pin Code ,If not available within the village , the distance range code viz; a for < 5 Kms, b for 5-10 Kms and c for 10+ kms of nearest place where facility is available is given).				Village connected to highways,village roads, banks & credit societies (If amenities available code -Yes is given, If not available within the village , the distance range code viz; a for < 5 Kms, b for 5-10 Kms and c for 10+ kms of nearest place where facility is available is given)															Name village	Sr.No.
Tractors	Cycle-pulled rickshaws(Manual & Machine driven)	Carts driven by animals	Sea /River ferry service	Connected to national highway(NH)	Connected to state highway(SH)	Connected to major district road (MDR)	Connected to others district road	Pucca roads	Kutchcha roads	Water bounded macadam(WBM) roads	Navigable waterway (river/canal)(NW)	Footpaths (FP)	Commercial & Co-operative Banks	ATM	Agricultural Credit Societies					
64	65	66	67	68	69	70	71	72	73	74	75	76	77	78	79	2	1			
Yes	Yes	Yes	c	c	c	c	c	b	Yes	Yes	Yes	c	c	c	Kothiya	251				
b	Yes	b	c	c	c	c	b	b	Yes	a	Yes	c	c	c	Bhumiya Dhana	252				
b	b	b	c	c	c	c	a	a	Yes	a	Yes	c	c	c	Pithahara	253				
Yes	Yes	Yes	c	c	c	c	Yes	a	Yes	a	Yes	b	c	a	Patna	254				
b	b	b	c	c	c	c	a	a	Yes	a	Yes	c	c	c	Ghaghrola Khurd	255				
Yes	Yes	Yes	c	c	c	c	a	a	Yes	Yes	Yes	b	c	a	Linga	256				
Yes	Yes	Yes	c	c	c	c	Yes	Yes	Yes	a	Yes	b	c	a	Ghaghrola Kalan	257				
Yes	Yes	Yes	c	c	c	Yes	Yes	a	Yes	Yes	Yes	c	c	Yes	Bhorjhir	258				
Yes	c	Yes	c	c	c	Yes	Yes	a	Yes	Yes	Yes	c	c	a	Mudiya	259				
c	c	Yes	c	c	c	c	c	a	Yes	a	Yes	b	c	b	Bahra	260				
b	b	b	c	c	c	c	a	c	Yes	a	Yes	c	c	c	Surna	261				
b	Yes	b	c	c	c	b	b	c	Yes	a	Yes	c	c	c	Karhaiya	262				
b	b	b	c	c	c	b	b	c	Yes	a	Yes	c	c	c	Khairi Khurd	263				
-----Un-inhabited-----															Kumhadi	264				
b	b	b	c	c	c	b	b	c	Yes	a	Yes	c	c	c	Korai	265				
b	Yes	b	c	c	c	c	b	c	Yes	a	Yes	c	c	c	Salaiya	266				
Yes	Yes	Yes	c	c	b	b	b	a	Yes	a	Yes	b	c	b	Tiguwan	267				
Yes	b	Yes	c	c	b	b	b	b	Yes	a	Yes	b	c	b	Deguwan	268				
Yes	c	Yes	c	c	b	b	b	a	Yes	a	Yes	b	c	b	Lakha	269				
Yes	Yes	Yes	c	c	b	b	b	b	Yes	a	Yes	b	c	b	Dhandiya	270				
Yes	Yes	Yes	c	c	b	b	b	b	Yes	b	Yes	b	c	b	Nayagaon	271				
Yes	c	Yes	c	c	c	c	c	a	Yes	Yes	Yes	b	c	a	Supari	272				
Yes	a	Yes	c	c	c	c	c	c	Yes	b	Yes	b	c	b	Suriya	273				
Yes	Yes	Yes	c	c	b	b	b	Yes	Yes	Yes	Yes	b	b	b	Mahguwan	274				
b	Yes	Yes	c	b	c	b	b	Yes	Yes	Yes	Yes	c	b	c	Sadumar	275				
Yes	Yes	Yes	c	c	c	b	b	b	Yes	Yes	Yes	b	b	b	Singota	276				

Name of District : Narsimhapur

Location CodeNo : 452

Name of CD Block : Chawarpatha

Location CodeNo : 0217

Sr.No.	Name village	Location code no.	Availability of miscellaneous facilities (If amenities available code -Yes is given, If not available within the village, the distance range code viz; a for < 5 Kms, b for 5-10 Kms and c for 10+ kms of nearest place where facility is available is given).																	
			80	81	82	83	84	85	86	87	88	89	90	91	92	93	94	95	96	97
			Self-Help Group (SHG)	Public distribution system (PDS) shop	Mandis / Regular market	Weekly Haat	Agricultural marketing society	Integrated Child Development Scheme (Nutritional Centres)	Anganwadi Centre (Nutritional Centres)	Others (Nutritional Centres)	ASHA (Accredited Social Health Activist)	Community centre with/without TV	Sports Field,	Sports Club / Recreation Centre	Cinema / Video Hall	Public Library	Public Reading Room	Newspaper Supply	Assembly Polling station	Birth & Death Registration Office
251	Kothiya	490706	c	a	c	c	c	c	Yes	b	Yes	c	c	c	c	c	c	c	Yes	Yes
252	Bhumiya Dhana	490707	Yes	b	c	b	c	c	Yes	b	Yes	b	c	c	c	c	c	Yes	Yes	Yes
253	Pithahara	490708	Yes	b	c	b	c	c	a	b	Yes	b	c	c	c	c	c	Yes	a	a
254	Patna	490709	Yes	a	c	a	c	c	Yes	b	Yes	b	c	c	c	c	c	a	Yes	b
255	Ghaghrola Khurd	490710	a	c	c	b	c	c	a	b	Yes	b	c	c	c	c	c	Yes	a	a
256	Linga	490711	Yes	a	c	a	c	c	Yes	b	Yes	c	c	c	c	c	c	c	Yes	a
257	Ghaghrola Kalan	490712	Yes	a	c	a	c	c	b	b	Yes	c	c	c	c	c	c	Yes	Yes	Yes
258	Bhorjhir	490713	Yes	Yes	c	c	c	c	Yes	b	Yes	Yes	c	c	c	c	c	Yes	Yes	Yes
259	Mudiya	490714	a	a	c	c	c	c	a	b	Yes	c	c	c	c	c	c	a	a	a
260	Bahra	490715	Yes	b	c	b	c	c	a	b	Yes	c	c	c	c	c	c	a	a	a
261	Surna	490716	c	c	c	c	b	c	a	b	Yes	c	c	c	c	c	c	a	a	b
262	Karhaiya	490717	c	c	c	c	c	c	Yes	b	Yes	c	c	c	c	c	c	Yes	Yes	b
263	Khairi Khurd	490718	c	c	c	c	c	c	a	b	Yes	c	c	c	c	c	c	a	a	b
264	Kumhadi	490719	-----Un-inhabited-----																	
265	Korai	490720	c	c	c	c	c	c	a	b	Yes	c	c	c	c	c	c	a	a	b
266	Salaiya	490721	c	c	c	c	c	c	Yes	b	Yes	c	c	c	c	c	c	a	a	b
267	Tiguwan	490722	c	b	c	b	c	c	Yes	b	Yes	Yes	c	c	c	c	c	Yes	Yes	
268	Deguwan	490723	Yes	b	c	b	c	c	Yes	b	Yes	c	c	c	c	c	c	c	a	a
269	Lakha	490724	Yes	b	c	b	c	c	a	b	Yes	c	c	c	c	c	c	a	a	
270	Dhandiya	490725	Yes	b	c	b	c	c	Yes	b	Yes	c	c	c	c	c	c	Yes	Yes	
271	Nayagaon	490726	Yes	b	c	b	c	c	Yes	b	Yes	b	c	c	c	c	c	b	Yes	Yes
272	Supari	490727	Yes	a	c	b	b	c	a	b	Yes	c	c	c	c	c	c	a	a	
273	Suriya	490728	c	a	c	b	b	b	a	b	a	c	c	c	c	c	c	b	a	a
274	Mahguwan	490729	b	a	b	a	b	b	Yes	b	Yes	b	b	b	b	c	b	b	Yes	Yes
275	Sadumar	490730	c	c	b	b	c	c	Yes	b	Yes	c	c	c	c	b	c	Yes	Yes	Yes
276	Singota	490731	b	a	b	b	b	b	a	b	Yes	c	b	c	c	c	a	a	c	

Village Directory

Land use ( As in 2009 )

Name of District : Narsimhapur

Location CodeNo : 452

Name of CD Block : Chawarpatha

Location CodeNo : 0217

Availability of electricity (Yes/No)				Nearest Town		Name village	Sr.No.
Power Supply for Domestic Use (ED)	Power Supply for Agricultural Use (EAG)	Power Supply for Commercial Use (EC)	Power Supply for All Uses (EA)	Name	Distance range code i.e. a for < 5 Kms, b for 5-10 Kms and c for 10+ kms .		
98	99	100	101	102	103	2	1
Yes	Yes	No	No	GADARWARA	c	Kothiya	251
Yes	Yes	No	No	GADARWARA	c	Bhumiya Dhana	252
Yes	Yes	No	No	GADARWARA	c	Pithahara	253
Yes	Yes	No	No	GADARWARA	c	Patna	254
Yes	Yes	No	No	GADARWARA	c	Ghaghrola Khurd	255
Yes	Yes	No	No	GADARWARA	c	Linga	256
Yes	Yes	No	No	GADARWARA	c	Ghaghrola Kalan	257
Yes	Yes	No	No	GADARWARA	c	Bhorjhir	258
Yes	Yes	No	No	GADARWARA	c	Mudiya	259
Yes	Yes	Yes	Yes	GADARWARA	c	Bahra	260
Yes	Yes	Yes	Yes	GADARWARA	c	Surna	261
Yes	Yes	Yes	Yes	GADARWARA	c	Karhaiya	262
Yes	Yes	Yes	Yes	GADARWARA	c	Khairi Khurd	263
-----Un-inhabited-----				GADARWARA	c	Kumhadi	264
Yes	Yes	Yes	Yes	GADARWARA	c	Korai	265
Yes	Yes	Yes	Yes	GADARWARA	c	Salaiya	266
Yes	Yes	Yes	Yes	GADARWARA	c	Tiguwan	267
Yes	Yes	Yes	Yes	GADARWARA	c	Deguwan	268
Yes	Yes	Yes	Yes	GADARWARA	c	Lakha	269
Yes	Yes	Yes	Yes	GADARWARA	c	Dhandiya	270
Yes	Yes	Yes	Yes	GADARWARA	c	Nayagaon	271
Yes	Yes	Yes	Yes	GADARWARA	c	Supari	272
Yes	Yes	Yes	Yes	GADARWARA	c	Suriya	273
Yes	Yes	Yes	Yes	GADARWARA	b	Mahguwan	274
Yes	Yes	Yes	Yes	GADARWARA	c	Sadumar	275
No	No	No	No	GADARWARA	b	Singota	276



Name of District : Narsimhapur

Location CodeNo : 452

Name of CD Block : Chawarpatha

Location CodeNo : 0217

Sr.No.	Name village	Location code no.	Land Use										
			Area under different types of land use ( in hectares rounded up to one decimal place)										
			Forests	Area under Non-agricultural Uses	Barren and Un-cultivable land	Permanent Pastures and Other Grazing Lands	Land Under Miscellaneous Tree Crops etc.	Culturable Waste Land	Fallow lands other than current fallows	Current Fallows	Net Area Sown	Total Irrigated Land Area	Total Un-irrigated Land Area
1	2	3	104	105	106	107	108	109	110	111	112	113	114
251	Kothiya	490706	0	52.3	0	32.8	0	10	2	0	921.7	539.7	382
252	Bhumiya Dhana	490707	0	26.5	0.6	16.6	0	2	1	0	173.3	59.4	113.9
253	Pithahara	490708	0	32.6	49	7.2	0	2	1	0	92.9	43.7	49.2
254	Patna	490709	0	9.9	83.5	15.8	0	7.3	6.2	2.7	229.8	126.9	102.9
255	Ghaghrola Khurd	490710	0	32.5	45.3	19	0	2.2	2	0	109.8	40.5	69.3
256	Linga	490711	0	54	0	136.6	0	9.3	4.1	1.9	388.1	180.1	208
257	Ghaghrola Kalan	490712	0	6	0	26.9	0	1.8	3.6	2.4	228.5	114.2	114.3
258	Bhorjhir	490713	0	32	0	23	0	0	36	0	649	417	232
259	Mudiya	490714	0	4	0	7	0	0	0.6	0.3	151.1	113	38.1
260	Bahra	490715	0	10.4	0	6.7	0	0	0	8.9	250.4	170.2	80.3
261	Surna	490716	0	9	0	3	0	0	2	0	169	105	64
262	Karhaiya	490717	0	9	0	1.6	0	16	0.8	0	251	207	44
263	Khairi Khurd	490718	0	14	0	30	0	23	0	0	210	187	23
264	Kumhadi	490719	0	3.3	6.7	21.4	0	42.2	2.3	5.2	245.3	72.3	173
265	Korai	490720	0	10	0	1	0	7	0	0	256	123	133
266	Salaiya	490721	0	11	62	20	0	0	0	0	309	210	99
267	Tiguwan	490722	0	19.6	0	3.9	0	0	0	6.2	397.3	232.6	164.8
268	Deguwan	490723	0	12.8	0	7.4	0	0	0	5.5	217.5	138.2	79.3
269	Lakha	490724	0	7.8	0	0.9	0	0	0	1.8	132.9	94.4	38.5
270	Dhandiya	490725	0	17.8	0	0.2	0	0	0	3.5	383.4	290.5	93
271	Nayagaon	490726	0	26.6	0	5.7	0	0	0	5.5	325.1	191.8	133.3
272	Supari	490727	0	7	0	7.6	0	0	0	4.7	226.3	159.2	67.1
273	Suriya	490728	0	5.7	0	3.8	0	0	0	0.4	61.7	61	0.7
274	Mahguwan	490729	0	18.6	0	9.5	0	0	1.9	1.8	222.4	117.1	105.3
275	Sadumar	490730	0	80.5	0	29.9	0	0	51	7	11	6.1	4.8
276	Singota	490731	0	13	0	5.4	0	0	0	2.2	257.9	169.7	88.2

Village Directory

Land use ( As in 2009 )

Name of District : Narsimhapur

Location CodeNo : 452

Name of CD Block : Chawarpatha

Location CodeNo : 0217

Land Use					Name of three most important commodities manufactured			Name of Village	Serial Number
Area irrigated by source (in hectare).					First	Second	Third		
Canals ( C )	Wells/Tube-wells(W/TW)	Tanks/Lakes(T/L)	Water Falls(WF)	Others(O)				120	121
0	537.7	0	0	2				Kothiya	251
0	59.4	0	0	0				Bhumiya Dhana	252
0	15.7	0	0	28				Pithahara	253
0	126.9	0	0	0				Patna	254
0	40.5	0	0	0				Ghaghrola Khurd	255
0	180.1	0	0	0				Linga	256
0	114.2	0	0	0				Ghaghrola Kalan	257
0	0	417	0	0				Bhorjhir	258
0	34	0	0	79				Mudiya	259
0	170.2	0	0	0				Bahra	260
0	105	0	0	0				Surna	261
0	207	0	0	0				Karhaiya	262
0	187	0	0	0				Khairi Khurd	263
0	72.3	0	0	0				Kumhadi	264
0	123	0	0	0				Korai	265
0	210	0	0	0				Salaiya	266
0	232.6	0	0	0				Tiguwan	267
0	138.2	0	0	0				Deguwan	268
0	94.4	0	0	0				Lakha	269
0	290.5	0	0	0				Dhandiya	270
0	191.8	0	0	0				Nayagaon	271
0	0	159.2	0	0				Supari	272
61	0	0	0	0				Suriya	273
0	117.1	0	0	0				Mahguwan	274
0	0	0	0	6.1				Sadumar	275
0	169.7	0	0	0				Singota	276

Name of District : Narsimhapur

Location CodeNo : 452

Name of CD Block : Chawarpatha

Location CodeNo : 0217

Sr.No.	Name village	Location code no.	Total area of the village ( in hectares rounded up to one decimal place)	Total population ( 2011 census )	Number of households (2011 census)	Number of educational amenities available. (If not available within the village , the distance range code viz; a for < 5 Kms, b for 5-10 Kms and c for 10+ kms of nearest place where facility is available is given).													
						Pre-Primary school (PP)	Primary school (P)	Middle school (M)	Secondary School (S)	Senior Secondary school (SS)	Degree college of arts science & commerce (ASC)	Engineering college(EC)	Medical college (MC)	Management institute (MI)	Polytechnic (Pt)	Vocational training school /ITI	Non-formal training centre (NFTC)	Special school for disabled (SSD)	Others (specify)
1	2	3	4	5	6	7	8	9	10	11	12	13	14	15	16	17	18	19	20
277	Gunve	490732	300.6	466	138	1	a	b	c						c	c	c		c
278	Lilwani	490733	986.5	3001	646	c	2	1	1	b	c				c	c	c		c
279	Bhainsa	490734	617.9	1004	248	b	1		b	b					c	b	b		c
280	Sukri	490735	379.3	513	123	a	1	2	a						c	b	b		c
281	Atthaisa	490736	459	738	137	b	1	1	b	b	b				c	b	c		c
282	Khairi Kalan	490737	846.2	1279	255	a	1	1	a	b	b				c	b	c		c
283	Chirah Khurd	490750	281.3	280	58	1	a	a	a	a	c	c	c	c	a	a	c		c
284	Gondi Jhiriya	490751	372.4	324	69	1	a	a	a	b			c	c	c	b	c		c
285	Karpa	490752	339.7	39	8	a	a	a	a	b			c	c	c	c	b	c	c
286	Kaudiya	490753	322.5	5543	1167	4	2	4	2	1	b		c	c	c	c	b		c
287	Imaliya	490754	150.8	450	114	b	1	a	b						c	c	c		c
288	Chirriya	490755	1234.1	1875	419	1	1	a	a	b	b				b	b	b		b
289	Amai	490756	118	217	45	a	a	b	b	c	c	c			c	c	c	c	c
290	Rehli	490757	285.6	489	116	1	a	b	b	c	c	c	c	c	c	c	c	c	c
291	Bohani	490758	1377.5	3982	812	1	3	1	1	1	b	c	c		c	c	c	c	1
292	Baranjh	490759	350.9	1017	244	a	1	a	a	a	c	c	c	c	c	c	c		c
293	Manakwara	490942	299.1	780	206	a	1	1	a	a	c	c	c	c	c	c	c		c
294	Ratanpura	490943	153.1	24	8	a	a	a	a	a	c	c	c	c	c	c	c		c
295	Bamhori	490944	462.3	1125	248	1	1	1	b	b	c		c	c	c	c	c		c
296	Gaganwara	490945	120	204	46	a	a	b	c	c			c	c	c	c	c		c
297	Sujwara	490946	199.8	513	118	1									c	c	c		c
298	Dudhwara	490947	229.5	564	131	1	1	1	1						c	c	c		c
299	Marka	490948	171.7	506	112	1	1								c	c	c		c
300	Chirchira	490949	262.8	534	115	1	1								c	c	c		c
301	Khiriya	490950	139.8	320	78	1	a	b	b	c	c	c	c	c	c	c	c	c	c
302	Ajansara	490951	433.8	1021	225	1	2				c				c	c	c		c

Village Directory

Land use ( As in 2009 )

Name of District : Narsimhapur

Location CodeNo : 452

Name of CD Block : Chawarpatha

Location CodeNo : 0217

Number of Medical Amenities available. (If not available within the village , the distance range code viz; a for < 5 Kms, b for 5-10 Kms and c for 10+ kms of nearest place where facility is available is given).										Number of Non-Government Medical Amenities available.								Availability of drinking water - Yes / No								Name village	Sr.No.
21	22	23	24	25	26	27	28	29	30	31	32	33	34	35	36	37	38	39	40	41	42	43	44	45	46		
Community health centre (CHC)	Primary health centre (PHC)	Primary health sub centre (PHS)	Maternity and child welfare centre (MCW)	T.B. clinic (TBC)	Hospital-allopathic (HA)	Hospital-alternative medicine (HO)	Dispensary (D)	Veterinary hospital (VH)	Mobile health clinic (MHC)	Family welfare centre (FWC)	Charitable non Govt. hospital/Nursing home.	Medical practitioner with MBBS Degree	Medical practitioner with other degree	Medical practitioner with no degree	Traditional practitioner and faith healer .	Medicine Shop	Others	Tap water (Treated/Untreated)	Well water (Covered / Uncovered well)	Hand Pump	Tube wells / Bore well	Spring	River / Canal	Tank / Pond / Lake	Others		
b	c	b	c	b	c	c		c	b	b	0	0	0	0	0	0	0	Yes	No	Yes	Yes	No	No	No	Gunve	277	
c	c	1	c	c	c	c	c		c	c	0	0	0	0	0	0	0	Yes	Yes	Yes	Yes	No	Yes	Yes	Lilwani	278	
b	b	b	b	b	b	b			b	b	0	0	0	0	0	0	0	Yes	No	Yes	Yes	No	No	No	Bhainsa	279	
b	b	b	b	b	b	b		a	b	b	0	0	0	0	0	0	0	Yes	Yes	Yes	Yes	No	No	Yes	Sukri	280	
b	b	b	b	b	b	b	b	1	b	b	0	0	0	0	0	0	0	Yes	Yes	Yes	Yes	Yes	No	Yes	Atthaisa	281	
b	a	b	b	a	b	a	b	b	b	b	2	1	0	0	0	0	0	Yes	Yes	Yes	Yes	No	No	Yes	Khairi Kalan	282	
a	a	a	a	a	a	a	a	a	a	a	0	0	0	0	0	0	0	No	Yes	Yes	Yes	No	No	No	Chirah Khurd	283	
b	b	b	b	b	b	b	b	a	a	b	0	0	0	0	0	0	0	No	No	Yes	No	No	No	No	Gondi Jhiriya	284	
b	b	b	b	b	b	a	a	a	a	b	0	0	0	0	0	0	0	Yes	Yes	Yes	No	No	No	No	Karpa	285	
b	b	1	b	b	b	b	b	1	1	b	0	0	3	0	3	3	0	Yes	Yes	Yes	Yes	Yes	No	No	Kaudiya	286	
c	c	b	b	c	b	b			c	c	0	0	0	0	0	0	0	Yes	Yes	Yes	Yes	No	No	Yes	Imaliya	287	
b	b	1	b	b	b	b	b	a	b	b	0	0	0	0	0	0	0	Yes	Yes	Yes	Yes	No	Yes	Yes	Chirriya	288	
c	b	b	b	b	c	c	c	b	c	b	0	0	0	0	0	0	0	Yes	Yes	Yes	No	No	No	Yes	Amai	289	
b	c	b	c	b	c	c	c	b	c	c	0	0	0	0	1	0	0	Yes	Yes	Yes	Yes	No	No	No	Rehli	290	
c	1		1	1	b	b		1	b	1	0	0	1	0	0	1	0	Yes	Yes	Yes	Yes	No	No	Yes	Bohani	291	
a	a	a	a	a	c	a	c	a	c	c	0	0	0	0	0	0	0	Yes	Yes	Yes	Yes	No	No	No	Baranjh	292	
c	a	a	a	a	c	a	c	a	a	c	0	0	0	0	0	0	0	Yes	Yes	Yes	Yes	No	No	No	Manakwara	293	
c	a	a	a	a	c	a	c	a	c	c	0	0	0	0	0	0	0	No	No	Yes	Yes	No	No	No	Ratanpura	294	
c	b	b	b	b	c	b	c	b	c	c	0	0	0	1	1	0	0	Yes	Yes	Yes	Yes	No	No	Yes	Bamhori	295	
a	a	a	a	a	c	a	a	a	c	c	0	0	0	0	0	0	0	Yes	No	Yes	Yes	No	No	No	Gaganwara	296	
c	c	c	c	c	c	c			c	0	0	0	0	0	0	0	0	Yes	No	Yes	No	No	No	Yes	Sujwara	297	
c	c	a	c	c	c	c		a	c	0	0	0	0	0	0	0	0	Yes	Yes	Yes	Yes	No	No	Yes	Dudhwara	298	
c	c	c	c	c	c	c			c	0	0	0	0	0	0	0	0	Yes	No	Yes	No	No	No	Yes	Marka	299	
c	c	a	c	c	c	c		b	c	0	0	0	0	0	0	0	0	No	No	Yes	No	No	No	Yes	Chirchira	300	
c	b	b	b	b	c	c	c	b	c	b	0	0	0	0	0	0	0	No	No	Yes	No	No	No	No	Yes	Khiriya	301
c	c	c	c	c	c	c		c	c	c	0	0	0	0	0	0	0	Yes	No	Yes	Yes	No	No	No	Ajansara	302	

Name of District : Narsimhapur

Location CodeNo : 452

Name of CD Block : Chawarpatha

Location CodeNo : 0217

Sr.No.	Name village	Location code no.	Availability of toilet & others Yes / No				Communication and transport facilities (If amenities available code -Yes is given except for Village Pin Code ,If not available within the village , the distance range code viz; a for < 5 Kms, b for 5-10 Kms and c for 10+ kms of nearest place where facility is available is given).												
			Community toilet including bath.	Community toilet excluding bath.	Rural sanitary mart or sanitary hardware outlet available near the village.	Community bio- gas or recycle of waste for productive use.	Post office(PO)	Sub post office (SPO)	Post & Telegraph office (P&TO)	Village Pin Code	Telephones (Land lines)	Public call office (PCO)	Mobile phone coverage	Internet cafes/ Common service centre (CSC)	Private courier facility	Bus service (Public & Private)	Railway stations	Auto/Modified Autos	Taxis and Vans
1	2	3	47	48	49	50	51	52	53	54	55	56	57	58	59	60	61	62	63
277	Gunve	490732	Yes	No	No	No	b	a			b	c	Yes	c	b	b	c	Yes	b
278	Lilwani	490733	No	No	No	No	b	Yes	b		Yes	c	Yes	c	c	Yes	c	Yes	c
279	Bhainsa	490734	No	No	No	No	a	a	a		Yes	b	Yes	Yes	b	b		b	b
280	Sukri	490735	No	No	No	No	a				Yes	b	Yes	b	b	Yes		Yes	Yes
281	Atthaisa	490736	No	No	No	Yes	Yes		b		Yes	b	Yes	b	b	Yes	b	b	b
282	Khairi Kalan	490737	No	No	No	No	a	a	b		Yes	b	Yes	b	b	Yes	b	b	b
283	Chirah Khurd	490750	No	No	No	No	a	a	a		a	b	Yes	a	a	a	a	a	a
284	Gondi Jhiriya	490751	No	No	No	No	b	b	b		a	b	Yes	b	a	a	b	a	b
285	Karpa	490752	No	No	No	No	b	a	b		a	b	Yes	b	a	a	b	a	a
286	Kaudiya	490753	No	No	No	No	b	Yes			Yes	Yes	Yes	b	Yes	Yes	b	Yes	b
287	Imaliya	490754	No	No	No	No	b				b	b	Yes	b	b	b		b	b
288	Chirriya	490755	No	No	No	No	b	Yes	b		Yes	b	Yes	b	b	b	b	Yes	b
289	Amai	490756	No	No	No	No	c	b	c		c	c	Yes	c	c	b	c	a	b
290	Rehli	490757	No	No	No	No	c	a	c		c	c	Yes	c	c	b	b	a	b
291	Bohani	490758	No	No	No	No		Yes	Yes		Yes	Yes	Yes	b	b	Yes	b	Yes	Yes
292	Baranjh	490759	No	No	No	No	c	a	Yes		Yes	c	a	c	c	Yes	b	Yes	Yes
293	Manakwara	490942	No	No	No	No	c	a	a		Yes	c	b	c	c	Yes	b	Yes	Yes
294	Ratanpura	490943	No	No	No	No	c	a	c		a	c	Yes	c	c	Yes	b	c	c
295	Bamhori	490944	No	No	No	No	c	b	Yes		Yes	c	b	c	c	Yes		Yes	Yes
296	Gaganwara	490945	No	No	No	No	c	a			c	c	c	c	a	a	a	a	a
297	Sujwara	490946	No	No	No	No	a	a	a		Yes	c	c	c	c	c	a	c	Yes
298	Dudhwara	490947	No	No	No	No	a	Yes			c	c	c	c	c	Yes	a	c	c
299	Marka	490948	No	No	No	No	a	a	a		Yes	c	c	c	c	c	a	c	c
300	Chirchira	490949	No	No	No	No	Yes				Yes	c	c	c	c	c	a	c	c
301	Khiriya	490950	No	No	No	No	b	a	c		c	c	Yes	c	c	b	b	Yes	b
302	Ajansara	490951	No	No	No	No	a	Yes			Yes	c	c	c	c	c	c	c	c

Village Directory

Land use ( As in 2009 )

Name of District : Narsimhapur

Location CodeNo : 452

Name of CD Block : Chawarpatha

Location CodeNo : 0217

Communication and transport facilities (If amenities available code -Yes is given except for Village Pin Code ,If not available within the village , the distance range code viz; a for < 5 Kms, b for 5-10 Kms and c for 10+ kms of nearest place where facility is available is given).				Village connected to highways,village roads, banks & credit societies (If amenities available code -Yes is given, If not available within the village , the distance range code viz; a for < 5 Kms, b for 5-10 Kms and c for 10+ kms of nearest place where facility is available is given)															Name village	Sr.No.
Tractors	Cycle-pulled rickshaws(Manual & Machine driven)	Carts driven by animals	Sea /River ferry service	Connected to national highway(NH)	Connected to state highway(SH)	Connected to major district road (MDR)	Connected to others district road	Pucca roads	Kutchcha roads	Water bounded macadam(WBM) roads	Navigable waterway (river/canal)(NW)	Footpaths (FP)	Commercial & Co-operative Banks	ATM	Agricultural Credit Societies					
64	65	66	67	68	69	70	71	72	73	74	75	76	77	78	79	2	1			
Yes	Yes	Yes	c	c	c	b	b	Yes	Yes	Yes	Yes	c	c	b	Gunve	277				
c	Yes	Yes	c	c	b	Yes	Yes	Yes	Yes	Yes	Yes	Yes	b	c	b	Lilwani	278			
Yes	Yes	Yes	c	c	c	b	b	b	Yes	Yes	Yes	Yes	b	b	a	Bhainsa	279			
Yes	Yes	Yes	c	c	c	b	b	b	Yes	Yes	Yes	Yes	a	b	a	Sukri	280			
Yes	Yes	Yes	c	c	c	b	Yes	a	Yes	Yes	Yes	Yes	b	b	b	Atthaisa	281			
Yes	Yes	Yes	c	c	c	c	b	Yes	Yes	a	Yes	Yes	b	b	a	Khairi Kalan	282			
a	b	Yes	c	b	a	a	a	a	Yes	a	Yes	Yes	a	a	a	Chirah Khurd	283			
Yes	b	a	c	c	a	a	a	Yes	Yes	a	Yes	Yes	a	b	a	Gondi Jhiriya	284			
b	b	Yes	c	c	a	a	a	Yes	Yes	Yes	Yes	Yes	a	b	a	Karpa	285			
Yes	Yes	Yes	c	c	Yes	Yes	Yes	Yes	Yes	a	Yes	Yes	Yes	b	Yes	Kaudiya	286			
Yes	b	Yes	c	c	c	c	c	b	Yes	Yes	Yes	Yes	b	c	b	Imaliya	287			
b	Yes	Yes	c	c	a	a	Yes	Yes	Yes	a	Yes	Yes	a	b	Yes	Chirriya	288			
Yes	c	Yes	c	c	b	b	b	b	Yes	b	Yes	Yes	b	c	b	Amai	289			
Yes	c	Yes	c	c	b	b	b	b	Yes	b	Yes	Yes	b	c	b	Rehli	290			
Yes	Yes	Yes	c	c	c	Yes	Yes	Yes	Yes	a	Yes	Yes	Yes	b	Yes	Bohani	291			
Yes	Yes	Yes	b	c	Yes	Yes	Yes	Yes	Yes	Yes	Yes	Yes	a	c	a	Baranjh	292			
Yes	Yes	Yes	a	c	Yes	Yes	Yes	Yes	Yes	Yes	Yes	Yes	b	c	b	Manakwara	293			
Yes	a	Yes	b	c	Yes	Yes	Yes	a	Yes	a	Yes	Yes	a	c	a	Ratanpura	294			
Yes	Yes	Yes	b	c	Yes	Yes	Yes	Yes	Yes	Yes	Yes	Yes	b	c	b	Bamhori	295			
a	c	Yes	c	c	Yes	Yes	Yes	Yes	Yes	a	Yes	Yes	c	c	c	Gaganwara	296			
b	Yes	b	c	c	a	a	b	b	Yes	a	Yes	Yes	a	c	a	Sujwara	297			
b	Yes	b	c	c	b	b	a	b	Yes	a	Yes	Yes	a	c	a	Dudhwara	298			
Yes	Yes	Yes	c	c	a	a	b	b	Yes	Yes	Yes	Yes	a	c	a	Marka	299			
Yes	Yes	Yes	c	c	a	a	b	b	Yes	a	Yes	Yes	a	c	a	Chirchira	300			
Yes	a	a	a	c	b	b	b	b	Yes	a	Yes	Yes	b	c	b	Khiriya	301			
b	Yes	b	c	c	a	Yes	Yes	Yes	Yes	a	Yes	Yes	a	c	c	Ajansara	302			

Name of District : Narsimhapur

Location CodeNo : 452

Name of CD Block : Chawarpatha

Location CodeNo : 0217

Sr.No.	Name village	Location code no.	Availability of miscellaneous facilities (If amenities available code -Yes is given, If not available within the village, the distance range code viz; a for < 5 Kms, b for 5-10 Kms and c for 10+ kms of nearest place where facility is available is given).																	
			Self-Help Group (SHG)	Public distribution system (PDS) shop	Mandis / Regular market	Weekly Haat	Agricultural marketing society	Integrated Child Development Scheme (Nutritional Centres)	Anganwadi Centre (Nutritional Centres)	Others (Nutritional Centres)	ASHA (Accredited Social Health Activist)	Community centre with/without TV	Sports Field,	Sports Club / Recreation Centre	Cinema / Video Hall	Public Library	Public Reading Room	Newspaper Supply	Assembly Polling station	Birth & Death Registration Office
1	2	3	80	81	82	83	84	85	86	87	88	89	90	91	92	93	94	95	96	97
277	Gunve	490732	c	a	c	b	c	c	Yes	b	Yes	c	b	b	c	Yes	b	b	Yes	a
278	Lilwani	490733	Yes	Yes	c	Yes	c	c	Yes	b	Yes	c	Yes	c	c	b	c	Yes	Yes	Yes
279	Bhainsa	490734	Yes	a	b	b	b	b	Yes	b	Yes	b	b	b	c	c	c	Yes	Yes	b
280	Sukri	490735	Yes	a	a	a	a	b	Yes	b	Yes	b	Yes	Yes	c	Yes	Yes	Yes	Yes	Yes
281	Atthaisa	490736	Yes	Yes	b	b	Yes	Yes	Yes	b	Yes	Yes	b	b	b	b	b	b	Yes	Yes
282	Khairi Kalan	490737	Yes	a	b	a	a	b	Yes	b	Yes	b	b	b	b	b	b	b	Yes	Yes
283	Chirah Khurd	490750	a	a	a	a	a	a	a	a	a	a	a	a	a	a	a	a	a	a
284	Gondi Jhiriya	490751	a	a	b	a	a	a	a	a	a	b	a	b	b	b	b	a	a	a
285	Karpa	490752	Yes	a	b	a	a	b	a	b	a	b	a	b	b	b	b	a	a	a
286	Kaudiya	490753	Yes	Yes	b	Yes	Yes	Yes	Yes	Yes	Yes	b	Yes	b	b	Yes	b	Yes	Yes	Yes
287	Imaliya	490754	Yes	b	c	b	c	b	Yes	b	Yes	Yes	b	b	c	Yes	Yes	Yes	a	a
288	Chirriya	490755	b	Yes	b	a	b	b	Yes	b	Yes	b	b	b	c	c	c	Yes	Yes	Yes
289	Amai	490756	a	b	c	b	c	c	a	b	a	b	c	c	c	c	c	b	a	a
290	Rehli	490757	a	b	c	b	c	c	Yes	b	Yes	b	c	c	c	c	c	b	Yes	a
291	Bohani	490758	Yes	Yes	b	Yes	Yes	Yes	Yes	Yes	Yes	Yes	Yes	b	b	b	b	Yes	Yes	Yes
292	Baranjh	490759	Yes	a	c	a	a	Yes	Yes	Yes	Yes	c	Yes	c	c	c	c	Yes	Yes	
293	Manakwara	490942	Yes	Yes	b	b	c	c	Yes	b	Yes	c	a	c	c	c	c	Yes	Yes	
294	Ratanpura	490943	a	a	c	b	a	a	a	b	a	c	a	c	c	c	c	a	a	
295	Bamhori	490944	Yes	a	c	b	b	a	Yes	b	Yes	c	Yes	Yes	c	c	c	Yes	Yes	
296	Gaganwara	490945	c	c	c	c	c	c	a	b	Yes	c	c	c	c	c	c	a	a	b
297	Sujwara	490946	Yes	a	c	a	a	Yes	Yes	b	Yes	Yes	Yes	Yes	c	Yes	Yes	Yes	a	a
298	Dudhwara	490947	Yes	Yes	c	a	a	Yes	Yes	Yes	Yes	Yes	Yes	Yes	c	Yes	Yes	Yes	Yes	a
299	Marka	490948	Yes	Yes	c	a	a	c	Yes	b	Yes	c	c	c	c	c	c	a	a	b
300	Chirchira	490949	Yes	a	c	a	a	Yes	Yes	b	Yes	Yes	Yes	Yes	c	Yes	Yes	Yes	a	Yes
301	Khiriya	490950	Yes	b	b	b	c	c	a	b	Yes	c	c	c	c	c	c	Yes	a	
302	Ajansara	490951	Yes	Yes	c	a	Yes	c	Yes	Yes	Yes	Yes	Yes	Yes	Yes	Yes	Yes	Yes	Yes	a

Village Directory

Land use ( As in 2009 )

Name of District : Narsimhapur

Location CodeNo : 452

Name of CD Block : Chawarpatha

Location CodeNo : 0217

Availability of electricity (Yes/No)				Nearest Town		Name village	Sr.No.
Power Supply for Domestic Use (ED)	Power Supply for Agricultural Use (EAG)	Power Supply for Commercial Use (EC)	Power Supply for All Uses (EA)	Name	Distance range code i.e. a for < 5 Kms, b for 5-10 Kms and c for 10+ kms .		
98	99	100	101	102	103	2	1
No	No	No	No	GADARWARA	c	Gunve	277
Yes	Yes	No	No	GADARWARA	c	Lilwani	278
Yes	Yes	Yes	Yes	GADARWARA	b	Bhainsa	279
Yes	Yes	Yes	Yes	GADARWARA	b	Sukri	280
Yes	Yes	Yes	Yes	GADARWARA	b	Atthaisa	281
Yes	Yes	Yes	Yes	GADARWARA	b	Khairi Kalan	282
Yes	Yes	Yes	Yes	GADARWARA	b	Chirah Khurd	283
Yes	Yes	Yes	Yes	GADARWARA	b	Gondi Jhiriya	284
Yes	Yes	Yes	Yes	GADARWARA	b	Karpa	285
Yes	Yes	Yes	Yes	GADARWARA	b	Kaudiya	286
Yes	No	No	No	GADARWARA	b	Imaliya	287
Yes	Yes	No	No	GADARWARA	b	Chirriya	288
Yes	Yes	Yes	Yes	GADARWARA	c	Amai	289
Yes	Yes	Yes	Yes	GADARWARA	c	Rehli	290
Yes	Yes	Yes	Yes	GADARWARA	b	Bohani	291
Yes	Yes	Yes	Yes	GADARWARA	c	Baranjh	292
Yes	Yes	Yes	Yes	GADARWARA	c	Manakwara	293
Yes	Yes	Yes	Yes	GADARWARA	c	Ratanpura	294
Yes	Yes	Yes	Yes	GADARWARA	c	Bamhori	295
Yes	Yes	No	No	GADARWARA	c	Gaganwara	296
No	Yes	No	No	GADARWARA	c	Sujwara	297
Yes	No	No	No	GADARWARA	c	Dudhwara	298
No	Yes	No	No	GADARWARA	c	Marka	299
Yes	No	No	No	GADARWARA	c	Chirchira	300
Yes	Yes	Yes	Yes	GADARWARA	c	Khiriya	301
Yes	Yes	No	No	GADARWARA	c	Ajansara	302



Name of District : Narsimhapur

Location CodeNo : 452

Name of CD Block : Chawarpatha

Location CodeNo : 0217

Sr.No.	Name village	Location code no.	Land Use										
			Area under different types of land use ( in hectares rounded up to one decimal place)										
			Forests	Area under Non-agricultural Uses	Barren and Un-cultivable land	Permanent Pastures and Other Grazing Lands	Land Under Miscellaneous Tree Crops etc.	Culturable Waste Land	Fallow lands other than current fallows	Current Fallows	Net Area Sown	Total Irrigated Land Area	Total Un-irrigated Land Area
1	2	3	104	105	106	107	108	109	110	111	112	113	114
277	Gunve	490732	0	15.2	0	1.7	0	0	0	5.8	277.9	193.3	84.6
278	Lilwani	490733	0	52.9	0	4.5	0	16.5	6.1	1.2	905.2	621.7	283.4
279	Bhainsa	490734	0	19.6	0	2.7	0	0	8.4	0.4	586.9	419.3	167.6
280	Sukri	490735	0	20.7	0	4.3	0	0	2.4	0.1	351.9	221.3	130.6
281	Atthaisa	490736	0	17.4	0	11.8	0	1.2	0.8	0.4	427.4	231.7	195.8
282	Khairi Kalan	490737	0	21.5	0	17.8	0	5	2.1	0.2	799.6	448.2	351.4
283	Chirah Khurd	490750	0	11.8	0	2.9	0	0	35.8	4	226.7	110.7	116
284	Gondi Jhiriya	490751	0	7.8	0	29	0	0	48.2	9.6	277.8	147.4	130.4
285	Karpa	490752	0	13.6	0	1.2	0	0	4.4	2	318.5	149.4	169.1
286	Kaudiya	490753	0	40.2	0	28	0.5	0	7.5	0.6	245.7	142.7	103
287	Imaliya	490754	0	8	0	5.9	0	0	0.2	0.1	136.6	128.4	8.2
288	Chirriya	490755	0	81.2	0	18	0	2.5	6.3	10.1	1115.9	850.3	265.6
289	Amai	490756	0	5.4	0	4.4	0	0	0	2.2	106	65.4	40.5
290	Rehli	490757	0	14.6	0	2.6	0	0	0	2.8	265.6	176.8	88.8
291	Bohani	490758	0	80.7	0	21.8	0	0.5	0.5	15	1259	1168	91
292	Baranjh	490759	0	19.6	0	8.9	0	3.2	4.4	2.8	312	190	122
293	Manakwara	490942	0	15.6	0	26.5	0	17.1	6.5	3.2	230.1	215.2	14.9
294	Ratanpura	490943	0	5	0	1.2	0	0	0.6	48	98.3	65.1	33.2
295	Bamhori	490944	0	24.1	0	21.7	0	2.5	4.3	6.7	402.8	180.4	222.5
296	Gaganwara	490945	0	0	0	0	0	12	0	5	103	0	103
297	Sujwara	490946	0	7.5	0	0	0	0	0	0	192.3	162.2	30
298	Dudhwara	490947	9.4	0	0	0	0	0	0	0	220	180	40
299	Marka	490948	0	8.6	0	0	0	0	0	0	163.2	140.2	23
300	Chirchira	490949	0	18.9	0	0	0	0	0	0	243.9	200.9	43
301	Khiriya	490950	0	3.8	0	0.5	0	0	0	2.2	133.3	89	44.3
302	Ajansara	490951	0	0	30.3	0	0	0	0	0	403.5	393.6	10

Village Directory

Land use ( As in 2009 )

Name of District : Narsimhapur

Location CodeNo : 452

Name of CD Block : Chawarpatha

Location CodeNo : 0217

Land Use					Name of three most important commodities manufactured			Name of Village	Serial Number
Area irrigated by source (in hectare).					First	Second	Third		
Canals ( C )	Wells/Tube-wells(W/TW)	Tanks/Lakes(T/L)	Water Falls(WF)	Others(O)				120	121
115	116	117	118	119	120	121	122	2	1
0	193.3	0	0	0				Gunve	277
0	621.7	0	0	0				Lilwani	278
0	419.3	0	0	0				Bhainsa	279
0	221.3	0	0	0				Sukri	280
0	231.7	0	0	0				Atthaisa	281
448.2	0	0	0	0				Khairi Kalan	282
0	110.7	0	0	0				Chirah Khurd	283
0	47	100.4	0	0				Gondi Jhiriya	284
0	0	0	149.4	0				Karpa	285
0	142.7	0	0	0				Kaudiya	286
0	128.4	0	0	0				Imaliya	287
0	830.3	0	0	20				Chirriya	288
0	65.4	0	0	0				Amai	289
0	176.8	0	0	0				Rehli	290
0	0	1168	0	0				Bohani	291
0	190	0	0	0				Baranjh	292
0	215.2	0	0	0				Manakwara	293
0	65.1	0	0	0				Ratanpura	294
0	180.4	0	0	0				Bamhori	295
0	0	0	0	0				Gaganwara	296
0	162.2	0	0	0				Sujwara	297
0	180	0	0	0				Dudhwara	298
0	140.2	0	0	0				Marka	299
0	200.9	0	0	0				Chirchira	300
0	89	0	0	0				Khiriya	301
0	393.6	0	0	0				Ajansara	302

Name of District : Narsimhapur

Location CodeNo : 452

Name of CD Block : Chawarpatha

Location CodeNo : 0217

Sr.No.	Name village	Location code no.	Total area of the village ( in hectares rounded up to one decimal place)	Total population ( 2011 census )	Number of households (2011 census)	Number of educational amenities available. (If not available within the village , the distance range code viz; a for < 5 Kms, b for 5-10 Kms and c for 10+ kms of nearest place where facility is available is given).													
						Pre-Primary school (PP)	Primary school (P)	Middle school (M)	Secondary School (S)	Senior Secondary school (SS)	Degree college of arts science & commerce (ASC)	Engineering college(EC)	Medical college (MC)	Management institute (MI)	Polytechnic (Pt)	Vocational training school /ITI	Non-formal training centre (NFTC)	Special school for disabled (SSD)	Others (specify)
1	2	3	4	5	6	7	8	9	10	11	12	13	14	15	16	17	18	19	20
303	Budhwara	490952	230.5	604	163	1	a	a	b	c	c	c	c	c	c	c	c	c	c
304	Khulri	490953	1009.8	3615	1030	1	3	2	1	1		c	c	c	c	c	c		c
305	Tekapar	490954	188.8	0	0														-----Un-inhabited-----
306	Chhapara	490955	102.1	0	0														-----Un-inhabited-----
307	Kusmi	490956	511.8	1011	248	c	1	a	a	a		c	c		c	c	c		c
308	Sagoriya	490957	650.7	1156	321	c	1	1	a	a			c		c	c	c	a	c
309	Dungariya	490958	378.6	1274	291	1	1		a	b	c		c	c	c	c	c	c	c
310	Khairi	490959	308.9	19	4				a	c	c	c	c	c	c	c	c		c
311	Andiya	490960	307.8	1404	291	2	1	b	c	c	c	c	c	c	c	c	c		c
312	Dhoda Keshla	490961	622.4	550	116		2	a	b	b	c	c	c	c	c	c	c	c	c
313	Badiya Ghat	490962	609.7	563	97	b	1	a	b	c	c	c	c	c	c	c	c	c	c
314	Hemra	490963	367.7	863	204		1	1							c	c	c		c
315	Manakheda	490964	52.6	9	3	a	a	a		c	c	c	c		c	c	c	c	c
316	Richha	490965	246.6	470	89	a	1	a		c	c	c	c		c	c	c	c	c
317	Bitli	490966	419	813	194	a	1	1		c	c				c	c	c		c
318	Imjhiri	490967	412.7	1150	306	a	1	a	a		c	c	c	c	c	c	c		c
319	Biloni	490968	395.4	1133	320	a	1	1	a		c	c	c	c	c	c	c	c	c
320	Mahua Kheda	490969	153.8	46	10	a	1	a	a	b		c	c		c	c	c		c
321	Chhawara	490970	321.8	551	134	c	1		c	c	c	c	c		c	c	c	c	c
322	Singora	490971	247	981	206	b	1	a	a	b			c	c	c	c	c		c
323	Khursuru	490972	383.5	1191	323	b	2	2	2	b	b		c		c	c	c	c	c
324	Umarpani	490973	208.2	808	190	a	1	a	a	b	b	c	c	c	c	c	c	c	c
325	Raipani	490974	135.6	210	40	a	1	a	a	b	b	c	c	c	c	c	c	c	c
326	Chhitapar	490975	785.2	1579	313	1	1	1	b	b	b	c	c	c	c	c	c	c	c
327	Barman Khurd	490976	508.2	1375	327		1	1	1	a		c	c		c	c	c	c	c
328	Khamghat	490977	623.6	937	256	a	1	1				c	c	c	c	c	c	c	c

Village Directory

Land use ( As in 2009 )

Name of District : Narsimhapur

Location CodeNo : 452

Name of CD Block : Chawarpatha

Location CodeNo : 0217

Number of Medical Amenities available. (If not available within the village, the distance range code viz; a for < 5 Kms, b for 5-10 Kms and c for 10+ kms of nearest place where facility is available is given).										Number of Non-Government Medical Amenities available.								Availability of drinking water - Yes / No								Name village	Sr.No.	
Community health centre (CHC)	Primary health centre (PHC)	Primary health sub centre (PHS)	Maternity and child welfare centre (MCW)	T.B. clinic (TBC)	Hospital-allopathic (HA)	Hospital-alternative medicine (HO)	Dispensary (D)	Veterinary hospital (VH)	Mobile health clinic (MHC)	Family welfare centre (FWC)	Charitable non Govt. hospital/Nursing home.	Medical practitioner with MBBS Degree	Medical practitioner with other degree	Medical practitioner with no degree	Traditional practitioner and faith healer .	Medicine Shop	Others	Tap water (Treated/Untreated)	Well water (Covered / Uncovered well)	Hand Pump	Tube wells / Bore well	Spring	River / Canal	Tank / Pond / Lake	Others			
21	c	b	a	b	b	c	c	a	a	c	a	0	0	0	0	0	0	No	No	Yes	Yes	No	No	Yes	No	Budhwara	303	
22	c	1	c	c		c	c	1		c	c	0	0	0	0	0	1	2	Yes	No	Yes	Yes	No	No	No	No	Khulri	304
-----Un-inhabited-----																									Tekapar	305		
-----Un-inhabited-----																									Chhapara	306		
23	c	a	a	c	a	c	c	a	a	a	a	0	0	0	0	0	0	0	Yes	No	Yes	No	No	No	No	No	Kusmi	307
24	c	a	a	c	a	c	c	c	c	c	c	0	0	2	4	0	0	0	No	No	Yes	Yes	No	No	No	No	Sagoriya	308
25	c	c	c	c	c	c	c	1	c	1	c	0	0	0	0	0	0	0	Yes	No	Yes	Yes	No	No	Yes	No	Dungariya	309
26	c	c	c	c	c	c	c	c	a	b	c	0	0	0	0	0	0	0	Yes	No	Yes	No	No	No	No	No	Khairi	310
27	c	c	c	c	c	c	c	c	a	c	c	0	0	0	0	0	0	0	Yes	No	Yes	No	No	Yes	Yes	Yes	Andiya	311
28	c	c	b	c	c	c	c	c		c	c	0	0	0	0	0	0	0	Yes	No	Yes	Yes	No	No	Yes	No	Dhoda Keshla	312
29	c	c	c	c	c	c	c	c	a	c	c	0	0	0	0	0	0	0	Yes	No	Yes	Yes	No	Yes	Yes	No	Badiya Ghat	313
30	c	c	a	c	c	c	c	a	c	c	c	0	0	0	0	0	1	0	Yes	Yes	Yes	Yes	No	Yes	Yes	Yes	Hemra	314
31	c	c	c	c	c	c	c	c	b	c	c	0	0	0	0	0	0	0	No	No	Yes	Yes	No	No	No	No	Manakheda	315
32	c	c	c	c	c	c	c	c	b	c	c	0	0	0	0	0	0	0	No	No	Yes	Yes	No	No	No	No	Richha	316
33	c	c	c	c	c	c	c	c	b	c	c	0	0	0	0	0	0	0	No	No	Yes	Yes	No	No	Yes	No	Bitli	317
34	c	a	c	c	a	a	a	a	a	c	c	0	0	0	0	0	0	0	Yes	No	Yes	Yes	No	Yes	No	No	Imjhiri	318
35	c	a	c	c	a	a	c	a	a	1	1	0	0	0	0	0	0	0	No	No	Yes	Yes	No	No	No	No	Biloni	319
36	c	a	c	c	a	a	a	a	a	c	c	0	0	0	0	0	0	0	No	No	Yes	Yes	No	No	No	No	Mahua Kheda	320
37	c	c	c	c	c	c	c	c	a	c	c	0	0	0	0	0	0	0	No	No	Yes	No	No	No	No	No	Chhawara	321
38	b	c	c	b	c	b	b	b	b	b	c	0	0	0	0	0	0	0	Yes	No	Yes	Yes	No	No	No	No	Singora	322
39	c	b	c	c	b	c	b	b	b	b	c	0	0	0	0	0	0	0	Yes	No	Yes	No	No	No	No	Yes	Khursuru	323
40	b	b	b	b	b	b	b	b	a	c	c	0	0	0	0	0	0	0	Yes	No	Yes	Yes	No	No	Yes	No	Umarpani	324
41	b	b	b	b	b	b	b	b	a	c	c	0	0	0	0	0	0	0	No	No	Yes	Yes	No	No	No	No	Raipani	325
42	b	b	b	b	b	b	b	b	a	c	b	0	0	0	0	0	0	0	No	No	Yes	Yes	No	No	Yes	No	Chhitapar	326
43	c		1	c		c	c	c	a	c	c	0	0	0	0	0	0	0	Yes	Yes	Yes	Yes	No	Yes	No	No	Barman Khurd	327
44	c	b	b	c	b			a	b	0	0	1	0	1	0	0	0	0	No	No	Yes	Yes	No	Yes	No	No	Khamghat	328

Name of District : Narsimhapur

Location CodeNo : 452

Name of CD Block : Chawarpatha

Location CodeNo : 0217

Sr.No.	Name village	Location code no.	Availability of toilet & others Yes / No				Communication and transport facilities (If amenities available code -Yes is given except for Village Pin Code ,If not available within the village , the distance range code viz; a for < 5 Kms, b for 5-10 Kms and c for 10+ kms of nearest place where facility is available is given).												
			Community toilet including bath.	Community toilet excluding bath.	Rural sanitary mart or sanitary hardware outlet available near the village.	Community bio- gas or recycle of waste for productive use.	Post office(PO)	Sub post office (SPO)	Post & Telegraph office (P&TO)	Village Pin Code	Telephones (Land lines)	Public call office (PCO)	Mobile phone coverage	Internet cafes/ Common service centre (CSC)	Private courier facility	Bus service (Public & Private)	Railway stations	Auto/Modified Autos	Taxis and Vans
1	2	3	47	48	49	50	51	52	53	54	55	56	57	58	59	60	61	62	63
303	Budhwara	490952	No	No	No	No	c	a	a		Yes	c	Yes	a	a	a	a	a	Yes
304	Khulri	490953	No	No	No	No	b	Yes	Yes		Yes	Yes	Yes	b	b	Yes	b	c	a
305	Tekapar	490954	-----Un-inhabited-----																
306	Chhapara	490955	-----Un-inhabited-----																
307	Kusmi	490956	No	No	No	No	a	a	a		a	c	c	c	a	Yes		c	Yes
308	Sagoriya	490957	No	No	No	No	b	a			c	c	b	c	c	a	c	a	a
309	Dungariya	490958	No	No	No	No	c	Yes	c		b	c	Yes	c	c	b	c	c	c
310	Khairi	490959	No	No	No	No	a	c	a		c	c	b	c	c	c		c	c
311	Andiya	490960	No	No	No	No	b	c	a		c	c	Yes	c	c	c	c	Yes	Yes
312	Dhoda Keshla	490961	No	No	No	No	c	a	c		a	c	Yes	c	c	c	c	c	c
313	Badiya Ghat	490962	No	No	No	No	b	c	c		Yes	c	Yes	c	c	b	c	c	c
314	Hemra	490963	No	No	No	No	c	a	a		Yes	c	Yes	c	c	b	c	c	Yes
315	Manakheda	490964	No	No	No	No	c	a	a		c	c	Yes	c	c	c	c	c	c
316	Richha	490965	No	No	No	No	c	a	a		c	c	Yes	c	c	c	c	c	c
317	Bitli	490966	No	No	No	No	a	c	c		Yes	c	Yes	c	c	Yes	c	c	c
318	Imjhiri	490967	No	No	No	No	b	a	a		Yes	c	Yes	c	c	Yes	b	c	a
319	Biloni	490968	No	No	No	No	b	a	a		Yes	c	Yes	c	c	Yes	c	c	c
320	Mahua Kheda	490969	No	No	No	No	b	a	a		a	a	Yes	c	c	a	c	c	c
321	Chhawara	490970	No	No	No	No	b	b	b		b	c	Yes	c	c	c	c	c	a
322	Singora	490971	No	No	No	No	b	a	b		Yes	b	Yes	b	b	Yes	b	b	b
323	Khursuru	490972	No	No	No	No	b	Yes	Yes		Yes	b	b	b	b	b		b	Yes
324	Umarpani	490973	No	No	No	No	a	b	b		Yes	b	Yes	b	b	Yes	b	b	b
325	Raipani	490974	No	No	No	No	a	b	b		b	b	Yes	b	b	a	b	b	b
326	Chhitapar	490975	No	No	No	No	b	Yes	Yes		Yes	b	Yes	b	b	b	b	b	Yes
327	Barman Khurd	490976	No	No	No	No	c	a	a		a	c	Yes	c	a	a	c	c	a
328	Khamghat	490977	No	No	No	No	a	a	a		Yes	c	Yes	c	c	Yes	c	Yes	Yes

Village Directory

Land use ( As in 2009 )

Name of District : Narsimhapur

Location CodeNo : 452

Name of CD Block : Chawarpatha

Location CodeNo : 0217

Communication and transport facilities (If amenities available code -Yes is given except for Village Pin Code ,If not available within the village , the distance range code viz; a for < 5 Kms, b for 5-10 Kms and c for 10+ kms of nearest place where facility is available is given).				Village connected to highways,village roads, banks & credit societies (If amenities available code -Yes is given, If not available within the village , the distance range code viz; a for < 5 Kms, b for 5-10 Kms and c for 10+ kms of nearest place where facility is available is given)															Name village	Sr.No.
Tractors	Cycle-pulled rickshaws(Manual & Machine driven)	Carts driven by animals	Sea /River ferry service	Connected to national highway(NH)	Connected to state highway(SH)	Connected to major district road (MDR)	Connected to others district road	Pucca roads	Kutchcha roads	Water bounded macadam(WBM) roads	Navigable waterway (river/canal)(NW)	Footpaths (FP)	Commercial & Co-operative Banks	ATM	Agricultural Credit Societies					
64	65	66	67	68	69	70	71	72	73	74	75	76	77	78	79	2	1			
Yes	Yes	Yes	c	c	b	b	b	a	Yes	a	Yes	a	c	a	Budhwara	303				
a	Yes	b	c	b	b	Yes	Yes	Yes	Yes	Yes	Yes	Yes	Yes	c	Yes	Khulri	304			
-----Un-inhabited-----																Tekapar	305			
-----Un-inhabited-----																Chhapara	306			
b	Yes	b	c	c	c	c	b	Yes	a	a	Yes	c	c	c	Kusmi	307				
Yes	Yes	Yes	c	b	b	b	b	Yes	a	a	Yes	a	c	a	Sagoriya	308				
Yes	Yes	Yes	c	b	c	b	a	a	Yes	a	Yes	b	c	Yes	Dungariya	309				
b	b	b	c	c	c	b	b	b	Yes	a	Yes	c	c	c	Khairi	310				
b	Yes	b	c	c	c	b	b	b	Yes	a	Yes	c	c	c	Andiya	311				
Yes	Yes	Yes	c	c	c	c	Yes	a	Yes	a	Yes	b	c	c	Dhoda Keshla	312				
Yes	Yes	Yes	c	b	c	c	Yes	a	Yes	a	Yes	b	c	b	Badiya Ghat	313				
Yes	Yes	Yes	c	c	c	c	Yes	Yes	Yes	Yes	Yes	c	c	a	Hemra	314				
a	c	a	c	b	c	c	c	b	Yes	Yes	Yes	b	c	b	Manakheda	315				
Yes	c	Yes	c	b	c	c	c	Yes	Yes	Yes	Yes	b	c	b	Richha	316				
Yes	Yes	Yes	c	b	c	c	Yes	Yes	Yes	a	Yes	b	c	b	Bitli	317				
Yes	Yes	Yes	c	b	b	b	Yes	Yes	Yes	Yes	Yes	a	c	a	Imjhiri	318				
Yes	Yes	Yes	c	b	b	b	Yes	Yes	Yes	Yes	Yes	a	c	a	Biloni	319				
Yes	a	Yes	c	b	b	b	a	a	Yes	a	Yes	a	c	a	Mahua Kheda	320				
Yes	Yes	Yes	c	b	a	b	b	a	Yes	Yes	Yes	c	c	b	Chhawara	321				
Yes	Yes	Yes	c	b	b	b	b	Yes	Yes	Yes	Yes	b	b	b	Singora	322				
b	Yes	b	c	b	b	b	b	Yes	Yes	Yes	Yes	b	b	b	Khursuru	323				
Yes	Yes	Yes	c	a	b	b	Yes	Yes	Yes	a	Yes	a	b	a	Umarpani	324				
Yes	b	Yes	c	a	b	b	Yes	a	Yes	a	Yes	a	b	a	Raipani	325				
Yes	Yes	Yes	c	a	b	b	b	Yes	Yes	Yes	Yes	a	b	a	Chhitapar	326				
Yes	Yes	Yes	Yes	Yes	c	c	c	Yes	Yes	Yes	Yes	b	c	b	Barman Khurd	327				
Yes	Yes	Yes	Yes	Yes	c	c	Yes	Yes	Yes	Yes	Yes	b	c	b	Khamghat	328				

Name of District : Narsimhapur

Location CodeNo : 452

Name of CD Block : Chawarpatha

Location CodeNo : 0217

Sr.No.	Name village	Location code no.	Availability of miscellaneous facilities (If amenities available code -Yes is given, If not available within the village, the distance range code viz; a for < 5 Kms, b for 5-10 Kms and c for 10+ kms of nearest place where facility is available is given).																	
			80	81	82	83	84	85	86	87	88	89	90	91	92	93	94	95	96	97
			Self-Help Group (SHG)	Public distribution system (PDS) shop	Mandis / Regular market	Weekly Haat	Agricultural marketing society	Integrated Child Development Scheme (Nutritional Centres)	Anganwadi Centre (Nutritional Centres)	Others (Nutritional Centres)	ASHA (Accredited Social Health Activist)	Community centre with/without TV	Sports Field,	Sports Club / Recreation Centre	Cinema / Video Hall	Public Library	Public Reading Room	Newspaper Supply	Assembly Polling station	Birth & Death Registration Office
303	Budhwara	490952	Yes	a	c	a	c	c	b	b	Yes	a	c	c	c	c	c	Yes	Yes	a
304	Khulri	490953	Yes	Yes	Yes	Yes	Yes	c	Yes	a	Yes	b	Yes	c	c	c	c	b	Yes	Yes
305	Tekapar	490954	-----Un-inhabited-----																	
306	Chhapara	490955	-----Un-inhabited-----																	
307	Kusmi	490956	a	c	a	c	c	c	Yes	b	Yes	c	c	c	c	c	c	b	Yes	Yes
308	Sagoriya	490957	a	a	c	Yes	c	b	Yes	b	Yes	c	c	c	c	c	c	a	Yes	Yes
309	Dungariya	490958	Yes	Yes	c	b	c	Yes	Yes	Yes	Yes	c	c	c	c	c	c	c	Yes	Yes
310	Khairi	490959	a	b	c	c	c	a	a	b	Yes	c	c	c	c	c	c	a	a	b
311	Andiya	490960	Yes	a	c	b	c	c	Yes	b	Yes	c	c	c	c	c	c	Yes	Yes	b
312	Dhoda Keshla	490961	Yes	a	c	b	c	c	Yes	b	c	c	c	c	c	c	c	c	a	a
313	Badiya Ghat	490962	Yes	b	c	b	c	a	Yes	a	Yes	b	c	c	c	c	c	c	a	a
314	Hemra	490963	Yes	a	c	c	c	c	Yes	b	Yes	b	c	c	c	c	c	c	Yes	Yes
315	Manakheda	490964	a	a	c	c	c	c	a	b	a	c	c	c	c	c	c	c	a	a
316	Richha	490965	Yes	a	c	c	c	Yes	Yes	b	Yes	c	c	c	c	c	c	c	a	a
317	Bitli	490966	Yes	b	c	c	c	c	Yes	b	Yes	c	c	c	c	c	c	c	Yes	Yes
318	Imjhiri	490967	Yes	a	c	a	c	c	Yes	b	Yes	b	Yes	c	c	Yes	Yes	Yes	Yes	Yes
319	Biloni	490968	Yes	a	c	a	a	c	Yes	b	Yes	Yes	Yes	c	c	c	c	a	Yes	a
320	Mahua Kheda	490969	a	a	c	a	c	a	a	b	a	b	c	c	c	c	c	a	a	a
321	Chhawara	490970	c	b	c	c	c	c	Yes	b	Yes	c	c	c	c	c	c	c	a	Yes
322	Singora	490971	Yes	a	b	b	b	b	Yes	b	Yes	c	b	b	b	c	c	b	Yes	Yes
323	Khursuru	490972	Yes	b	b	b	b	b	Yes	b	Yes	Yes	b	c	b	c	c	b	Yes	Yes
324	Umarpani	490973	Yes	a	b	b	b	Yes	Yes	b	Yes	c	c	c	b	c	c	b	Yes	a
325	Raipani	490974	a	a	b	b	b	b	a	b	Yes	c	c	c	b	c	c	b	a	a
326	Chhitapar	490975	Yes	Yes	b	b	b	Yes	Yes	b	Yes	b	c	c	b	a	c	b	Yes	Yes
327	Barman Khurd	490976	Yes	b	c	a	c	a	Yes	b	Yes	c	c	c	c	c	c	a	Yes	Yes
328	Khamghat	490977	Yes	b	c	c	c	a	Yes	b	Yes	c	c	c	c	c	c	a	Yes	Yes

Village Directory

Land use ( As in 2009 )

Name of District : Narsimhapur

Location CodeNo : 452

Name of CD Block : Chawarpatha

Location CodeNo : 0217

Availability of electricity (Yes/No)				Nearest Town		Name village	Sr.No.
Power Supply for Domestic Use (ED)	Power Supply for Agricultural Use (EAG)	Power Supply for Commercial Use (EC)	Power Supply for All Uses (EA)	Name	Distance range code i.e. a for < 5 Kms, b for 5-10 Kms and c for 10+ kms .		
98	99	100	101	102	103	2	1
Yes	Yes	Yes	Yes	GADARWARA	c	Budhwara	303
Yes	Yes	Yes	Yes	NARSIMHAPUR	c	Khulri	304
-----Un-inhabited-----				GADARWARA	c	Tekapar	305
-----Un-inhabited-----				KARELI	c	Chhapara	306
Yes	Yes	Yes	Yes	KARELI	c	Kusmi	307
Yes	Yes	Yes	Yes	KARELI	c	Sagoriya	308
Yes	Yes	Yes	Yes	KARELI	c	Dungariya	309
Yes	Yes	Yes	Yes	KARELI	c	Khairi	310
Yes	Yes	Yes	Yes	KARELI	c	Andiya	311
Yes	Yes	Yes	Yes	KARELI	c	Dhoda Keshla	312
Yes	Yes	Yes	Yes	KARELI	c	Badiya Ghat	313
Yes	Yes	Yes	Yes	KARELI	c	Hemra	314
Yes	Yes	Yes	Yes	KARELI	c	Manakheda	315
Yes	Yes	Yes	Yes	KARELI	c	Richha	316
Yes	Yes	Yes	Yes	KARELI	c	Bitli	317
Yes	Yes	Yes	Yes	KARELI	c	Imjhiri	318
Yes	Yes	Yes	Yes	KARELI	c	Biloni	319
No	Yes	No	No	KARELI		Mahua Kheda	320
Yes	Yes	No	No	KARELI	c	Chhawara	321
Yes	Yes	Yes	Yes	KARELI	b	Singora	322
Yes	Yes	Yes	Yes	KARELI	b	Khursuru	323
Yes	Yes	Yes	Yes	KARELI	b	Umarpani	324
Yes	Yes	Yes	Yes	KARELI	b	Raipani	325
Yes	Yes	Yes	Yes	KARELI	b	Chhitapar	326
Yes	Yes	Yes	Yes	KARELI	c	Barman Khurd	327
Yes	Yes	Yes	Yes	KARELI	c	Khamghat	328



Name of District : Narsimhapur

Location CodeNo : 452

Name of CD Block : Chawarpatha

Location CodeNo : 0217

Sr.No.	Name village	Location code no.	Land Use											
			Area under different types of land use ( in hectares rounded up to one decimal place)											
			Forests	Area under Non-agricultural Uses	Barren and Un-cultivable land	Permanent Pastures and Other Grazing Lands	Land Under Miscellaneous Tree Crops etc.	Culturable Waste Land	Fallow lands other than current fallows	Current Fallows	Net Area Sown	Total Irrigated Land Area	Total Un-irrigated Land Area	
1	2	3	104	105	106	107	108	109	110	111	112	113	114	
303	Budhwara	490952	0	19	0	2	0	0	0	0	10.6	198.9	96.8	102.1
304	Khulri	490953	0	68.3	0	44.3	0	0	0	0	16.4	880.8	658.7	222.1
305	Tekapar	490954	0	4.2	0	0	0	0	0	0	0	184.6	160.6	24
306	Chhapara	490955	0	3.5	0	0	0	0	0	2	1.2	95.4	65.9	29.5
307	Kusmi	490956	0	20.6	0	6.3	0	0	0	5	1	478.8	336.6	142.2
308	Sagoriya	490957	0	22.7	0	12.8	0	0	0	15.9	1.1	598.3	459.4	138.9
309	Dungariya	490958	0	18.2	0	0	0.9	0	0	15	10	334.5	206	128.5
310	Khairi	490959	0	8.4	0	18.4	0	0	0	1	2.9	278.2	89.8	188.4
311	Andiya	490960	0	43.6	0	16.6	0	0	0	3.9	6.1	237.6	77	160.6
312	Dhoda Keshla	490961	0	54.1	0	75.8	0	0	0	25	11.3	456.2	198.5	257.7
313	Badiya Ghat	490962	0	52.4	0	65.9	0	0	0	35.4	23.8	432.2	253.4	178.8
314	Hemra	490963	0	15.2	0	39.4	0	0	0	6.1	10	297	180.6	116.4
315	Manakheda	490964	0	1.5	0	12	0	0	0	2	2	35.1	22.7	12.4
316	Richha	490965	0	13.8	0	1.3	0	0	0	3	3	225.6	160	65.6
317	Bitli	490966	0	16.6	0	1.3	0	5.4	0	2	2	391.6	265.4	126.2
318	Imjhiri	490967	0	23.1	0	3.4	0	3.2	0	3.1	1.9	378	286.8	91.2
319	Biloni	490968	0	22.7	0	6.8	0	4.5	0	4.4	1.6	355.5	283.3	72.2
320	Mahua Kheda	490969	0	5.2	0	0.3	0	0	1	0.5	0.7	146.1	92.6	53.5
321	Chhawara	490970	0	7.2	0	14.7	0	0	0	4.5	1.5	294	150	144
322	Singora	490971	0	17.8	0	1.7	0	2.4	0	2	1.1	222	182.8	39.2
323	Khursuru	490972	0	30.1	0	0.9	0	6.5	0	1.5	2.4	342.1	278.5	63.6
324	Umarpani	490973	0	14.7	0	4.6	0	3.1	0	1	1.3	183.6	149.3	34.2
325	Raipani	490974	0	8.3	0	3.6	0	2	0	2	0.6	119.1	101.2	17.9
326	Chhitapar	490975	0	27.2	0	31.8	0	0	0	9.7	11.3	705.2	514.3	191
327	Barman Khurd	490976	0	65.1	0	16.4	0	0	0	9.5	7.5	409.7	90	319.7
328	Khamghat	490977	0	53.3	0.1	101.4	0	0	0	22.4	9.7	436.8	48.9	387.9

Village Directory

Land use ( As in 2009 )

Name of District : Narsimhapur

Location CodeNo : 452

Name of CD Block : Chawarpatha

Location CodeNo : 0217

Land Use					Name of three most important commodities manufactured			Name of Village	Serial Number
Area irrigated by source (in hectare).					First	Second	Third		
Canals ( C )	Wells/Tube-wells(W/TW)	Tanks/Lakes(T/L)	Water Falls(WF)	Others(O)				120	121
0	96.8	0	0	0				Budhwara	303
0	658.7	0	0	0				Khulri	304
0	160.6	0	0	0				Tekapar	305
0	65.9	0	0	0				Chhapara	306
0	336.6	0	0	0				Kusmi	307
0	459.4	0	0	0				Sagoriya	308
0	206	0	0	0				Dungariya	309
0	89.8	0	0	0				Khairi	310
0	0	77	0	0				Andiya	311
0	198.5	0	0	0				Dhoda Keshla	312
0	253.4	0	0	0				Badiya Ghat	313
0	180.6	0	0	0				Hemra	314
0	22.7	0	0	0				Manakheda	315
0	160	0	0	0				Richha	316
0	265.4	0	0	0				Bitli	317
0	286.8	0	0	0				Imjhiri	318
0	283.3	0	0	0				Biloni	319
0	92.6	0	0	0				Mahua Kheda	320
0	150	0	0	0				Chhawara	321
0	182.8	0	0	0				Singora	322
0	278.5	0	0	0				Khursuru	323
0	149.3	0	0	0				Umarpani	324
0	0	101.2	0	0				Raipani	325
0	0	514.3	0	0				Chhitapar	326
0	90	0	0	0				Barman Khurd	327
0	48.9	0	0	0				Khamghat	328

Name of District : Narsimhapur

Location CodeNo : 452

Name of CD Block : Chawarpatha

Location CodeNo : 0217

Sr.No.	Name village	Location code no.	Total area of the village ( in hectares rounded up to one decimal place)	Total population ( 2011 census )	Number of households (2011 census)	Number of educational amenities available. (If not available within the village , the distance range code viz; a for < 5 Kms, b for 5-10 Kms and c for 10+ kms of nearest place where facility is available is given).													
						Pre-Primary school (PP)	Primary school (P)	Middle school (M)	Secondary School (S)	Senior Secondary school (SS)	Degree college of arts science & commerce (ASC)	Engineering college(EC)	Medical college (MC)	Management institute (MI)	Polytechnic (Pt)	Vocational training school /ITI	Non-formal training centre (NFTC)	Special school for disabled (SSD)	Others (specify)
1	2	3	4	5	6	7	8	9	10	11	12	13	14	15	16	17	18	19	20
329	Linga	490978	669.9	985	223	1	1	a		b	c	c	c	c	c	c	c	c	c
330	Madesur	490979	1012.2	1518	425	1	1	1	1	b	b	c	c	b	c	c	c	c	c
331	Goras	490980	255.2	382	96	1	a	a	b					c	c	c	c	c	c
332	Motheagaon	490981	112.8	110	27	a	a	b	b			c	c	c	c	c	c	c	c
333	Jhamar	490982	310.6	329	76	a	2				b				c	c	c		c
334	Ramkhiriya	490983	258	710	174	b	1	1	b	b					c	c	c	a	c
335	Kaudiya	490984	280.1	216	41	2	a	b							c	c	c		c
336	Jhamri	490985	106	322	88	2	b	b	b						c	c	c		c
337	Bhoot Pipariya	490986	129.6	311	80	a	1	a	b	b	b				c	c	c		c
338	Banskheda	490987	173.2	460	110		1	1	a	b	b				c	c	c		c
339	Kumhidawar	490988	140.4	111	30	a	1	b	b	b	b				c	c	c		c
340	Kamti	490989	328.1	543	126	c	1	b	c	c	c	c	c		c	c	c	c	c
341	Kundua Kheda	490990	80	156	31		1					c			c	c	c	c	c
342	Garha	490991	688	1611	422	b	1	1	b	b	b	c			c	c	c	c	c
343	Nijor	490992	369.6	461	102		1					c			c	c	c	c	c
344	Bamhori	490993	137.8	83	20	a						c			c	c	c	c	c
345	Baranjh	490994	158.8	536	114		1	a	a						c	c	c		c
346	Mahguwan	490995	159.9	402	105		1					c			c	c	c	c	c
347	Harrai	490996	364.9	983	256		1	1	1			c			c	c	c	c	c
348	Thunti(Thuthi)	490997	339.8	914	226	1	1	a	a	a					c	c	c		c
349	Sihora	490998	389.7	2359	568	1	4	4	1	2					c	c	c		c
350	Purguwan	490999	571.2	1302	311	c	1	1	b			c	c		c	c	c	c	c
351	Matwara	491000	271.5	446	114		1		a	b		c	c	c	c	c	c		c
352	Hingpani	491053	162	158	30	c	2		c	c		c	c	c	c	c	c	c	c
353	Kothri	491054	110	318	75	c	1	a	c	c		c	c	c	c	c	c	c	c
354	Marawan	491407	1052.9	984	156	b	2	1	b	b	b	c	c		c	b	c		c

Village Directory

Land use ( As in 2009 )

Name of District : Narsimhapur

Location CodeNo : 452

Name of CD Block : Chawarpatha

Location CodeNo : 0217

Number of Medical Amenities available. (If not available within the village , the distance range code viz; a for < 5 Kms, b for 5-10 Kms and c for 10+ kms of nearest place where facility is available is given).		Number of Non-Government Medical Amenities available.		Availability of drinking water - Yes / No												Name village	Sr.No.										
Community health centre (CHC)	Primary health centre (PHC)	Primary health sub centre (PHS)	Maternity and child welfare centre (MCW)	T.B. clinic (TBC)	Hospital-allopathic (HA)	Hospital-alternative medicine (HO)	Dispensary (D)	Veterinary hospital (VH)	Mobile health clinic (MHC)	Family welfare centre (FWC)	Charitable non Govt. hospital/Nursing home.	Medical practitioner with MBBS Degree	Medical practitioner with other degree	Medical practitioner with no degree	Traditional practitioner and faith healer .			Medicine Shop	Others	Tap water (Treated/Untreated)	Well water (Covered / Uncovered well)	Hand Pump	Tube wells / Bore well	Spring	River / Canal	Tank / Pond / Lake	Others
21	b	b	b	b	b	b	b	1	b	b	0	0	2	0	1	2	0	No	No	Yes	Yes	No	No	No	No	Linga	329
22	b	b	1	b	b	b	b	1	b	b	0	0	0	0	0	0	0	Yes	Yes	Yes	Yes	No	No	Yes	No	Madesur	330
23	b	b	b	b	b	b	b	b	b	b	0	0	0	0	0	0	0	Yes	Yes	Yes	Yes	No	Yes	No	No	Goras	331
24	b	b	b	b	b	b	b	a	b	b	0	0	0	0	0	0	0	Yes	No	Yes	Yes	No	No	No	No	Mothegaon	332
25	b	b	a	b	b	b	b	b	b	b	0	0	0	0	0	0	0	Yes	Yes	Yes	Yes	No	No	No	No	Jhamar	333
26	b	b	b	b	b	b	b	a	b	b	0	0	0	0	0	0	0	Yes	Yes	Yes	Yes	No	No	No	No	Ramkhiriya	334
27	b	c	c	c	b	c	c	a	b	b	0	0	0	0	0	0	0	Yes	No	Yes	Yes	No	No	Yes	No	Kaudiya	335
28	c	c	a	c	c			c	c	c	0	0	0	0	0	0	0	Yes	Yes	Yes	No	No	No	No	No	Jhamri	336
29	b	b	b	b	b	b	b	b	b	b	0	0	0	0	0	0	0	Yes	No	Yes	Yes	No	Yes	Yes	No	Bhoot Pipariya	337
30	b	b	b	c	b	b	b	a	b	b	0	0	0	2	0	0	0	Yes	No	Yes	Yes	No	Yes	Yes	Yes	Banskheda	338
31	b	b	b	c	b	b	b	b	b	b	0	0	0	0	0	0	0	Yes	No	Yes	Yes	No	Yes	No	No	Kumhidawar	339
32	c	c	c	c	c	c	c	b	c	c	0	0	0	0	0	0	0	No	No	Yes	No	No	No	No	No	Kamti	340
33	b	b	b	c	b	c	c	b	c	c	0	0	0	2	0	0	0	No	No	Yes	No	No	No	No	No	Kundua Kheda	341
34	b	b	b	b	b	b	b	b	b	b	0	0	0	2	0	0	0	Yes	Yes	Yes	Yes	No	Yes	No	No	Garha	342
35	b	b	b	c	b	c	b	a	c	c	0	0	0	0	0	0	0	No	No	Yes	No	No	No	No	No	Nijor	343
36	a	a	a	c	a	c	a	a	a	c	0	0	0	1	0	0	0	No	No	Yes	No	No	No	No	No	Bamhori	344
37	c	c	c	c	c	c	c	a	c	c	0	0	0	0	0	0	0	No	No	Yes	No	No	No	No	No	Baranjh	345
38	b	b	b	c	b	c	b	a	c	c	0	0	0	2	0	0	0	Yes	No	Yes	No	No	No	No	No	Mahguwan	346
39	c	b		c	b	c	a	a	b		c	0	0	0	0	0	0	Yes	No	Yes	No	No	No	No	Yes	Harrai	347
40	c	c		c	c	c		a	c	c	0	1	0	2	2	3	0	No	No	Yes	No	No	No	No	No	Thunti(Thuthi)	348
41	c	c	1	c	c	c	a	b	a	c	0	0	2	3	1	0	0	Yes	Yes	Yes	Yes	No	No	Yes	No	Sihora	349
42	b	c	a	c	b	c	c	a	b	c	0	0	0	0	0	0	0	Yes	No	Yes	No	No	No	No	No	Purguwan	350
43	c	c	b	b	c	b	b	c	c	c	0	0	0	0	0	0	0	No	Yes	Yes	Yes	No	No	No	No	Matwara	351
44	c	c	c	c	c	c	c	c	c	c	0	0	0	0	0	0	0	No	No	Yes	No	Yes	No	Yes	No	Hingpani	352
45	c	c	c	c	c	c	c	c	c	c	0	0	0	0	0	0	0	No	Yes	Yes	No	No	No	No	No	Kothri	353
46	b	b	b	b	b	b	b	b	c	c	0	0	0	0	0	0	0	No	Yes	Yes	No	No	Yes	No	No	Marawan	354

Name of District : Narsimhapur

Location CodeNo : 452

Name of CD Block : Chawarpatha

Location CodeNo : 0217

Sr.No.	Name village	Location code no.	Availability of toilet & others Yes / No				Communication and transport facilities (If amenities available code -Yes is given except for Village Pin Code ,If not available within the village , the distance range code viz; a for < 5 Kms, b for 5-10 Kms and c for 10+ kms of nearest place where facility is available is given).												
			Community toilet including bath.	Community toilet excluding bath.	Rural sanitary mart or sanitary hardware outlet available near the village.	Community bio- gas or recycle of waste for productive use.	Post office(PO)	Sub post office (SPO)	Post & Telegraph office (P&TO)	Village Pin Code	Telephones (Land lines)	Public call office (PCO)	Mobile phone coverage	Internet cafes/ Common service centre (CSC)	Private courier facility	Bus service (Public & Private)	Railway stations	Auto/Modified Autos	Taxis and Vans
1	2	3	47	48	49	50	51	52	53	54	55	56	57	58	59	60	61	62	63
329	Linga	490978	No	No	No	No	a	Yes	Yes	Yes	Yes	b	Yes	Yes	Yes	Yes	Yes	Yes	Yes
330	Madesur	490979	No	No	No	No	b	Yes	b	Yes	b	Yes	b	b	Yes	b	b	b	Yes
331	Goras	490980	No	No	No	No	a	a	a	b	b	Yes	b	b	b	b	b	Yes	b
332	Mothegaon	490981	No	No	No	No	a	a	a	b	b	Yes	b	b	b	b	b	b	b
333	Jhamar	490982	No	No	No	No	a	a		b	b	Yes	b	b	b	b	a	a	
334	Ramkhiriya	490983	No	No	No	Yes	b	a		Yes	b	Yes	b	b	a	b	Yes	a	
335	Kaudiya	490984	No	No	No	No				b	b	Yes	b	b	b		b	b	
336	Jhamri	490985	No	No	Yes	No	b	a		b	b	Yes	b	b	b	b	b	b	b
337	Bhoot Pipariya	490986	No	No	No	No	a	a	a	b	b	Yes	b	b	a	a	a	a	
338	Banskheda	490987	No	No	No	No	a	a	Yes	b	b	Yes	b	b	Yes	a	a	a	
339	Kumhidawar	490988	No	No	No	Yes	a	a	a	b	b	Yes	b	b	b	a	b	b	
340	Kamti	490989	No	No	No	No	c	b	c	b	c	Yes	c	c	a	a	c	a	
341	Kundua Kheda	490990	No	No	No	No	b	a	a	a	c	Yes	b	b	a	a	a	a	
342	Garha	490991	No	No	No	No	b	Yes	b	Yes	b	Yes	b	b	Yes	a	Yes	b	
343	Nijor	490992	No	No	No	No	b	Yes	Yes	c	c	Yes	b	b	b	a	b	a	
344	Bamhori	490993	No	No	No	No	a	a	a	a	c	Yes	a	a	a	a	a	a	
345	Baranjh	490994	No	No	Yes	No				Yes	c	Yes	c	c	a	a	Yes	c	
346	Mahguwan	490995	No	No	No	No	b	a	a	c	c	Yes	a	b	b	a	b	b	
347	Harrai	490996	No	No	No	No	c	Yes	c	Yes	c	b	c	c	c	a	a	a	
348	Thunti(Thuthi)	490997	No	No	No	No	a	a	a	Yes	c	Yes	c	c	c	a	Yes	Yes	
349	Sihora	490998	No	No	No	No	c	Yes	c	Yes	Yes	Yes	Yes	c	Yes	Yes	Yes	Yes	
350	Purguwan	490999	No	No	No	No	a			Yes	c	Yes	c	c	Yes	Yes	Yes	Yes	
351	Matwara	491000	No	No	No	No	b	b	b	c	c	Yes	c	b	a	b	a	a	
352	Hingpani	491053	No	No	No	No	c	c	c	c	c	a	c	c	c	c	c	c	
353	Kothri	491054	No	No	No	No	c	c	c	a	c	a	c	c	c	c	c	c	
354	Marawan	491407	No	No	No	Yes	c	b	b	Yes	b	Yes	b	b	b	c	b	b	

Village Directory

Land use ( As in 2009 )

Name of District : Narsimhapur

Location CodeNo : 452

Name of CD Block : Chawarpatha

Location CodeNo : 0217

Communication and transport facilities (If amenities available code -Yes is given except for Village Pin Code ,If not available within the village , the distance range code viz; a for < 5 Kms, b for 5-10 Kms and c for 10+ kms of nearest place where facility is available is given).				Village connected to highways,village roads, banks & credit societies (If amenities available code -Yes is given, If not available within the village , the distance range code viz; a for < 5 Kms, b for 5-10 Kms and c for 10+ kms of nearest place where facility is available is given)															Name village	Sr.No.
Tractors	Cycle-pulled rickshaws(Manual & Machine driven)	Carts driven by animals	Sea /River ferry service	Connected to national highway(NH)	Connected to state highway(SH)	Connected to major district road (MDR)	Connected to others district road	Pucca roads	Kutchcha roads	Water bounded macadam(WBM) roads	Navigable waterway (river/canal)(NW)	Footpaths (FP)	Commercial & Co-operative Banks	ATM	Agricultural Credit Societies					
64	65	66	67	68	69	70	71	72	73	74	75	76	77	78	79	2	1			
Yes	Yes	Yes	b	Yes	b	Yes	Yes	Yes	Yes	Yes	Yes	b	b	Yes	Linga	329				
Yes	Yes	Yes	c	a	b	a	Yes	a	Yes	a	Yes	b	b	Yes	Madesur	330				
Yes	Yes	Yes	c	c	b	b	b	Yes	a	a	Yes	b	b	b	Goras	331				
Yes	b	Yes	c	c	b	b	b	Yes	a	a	Yes	b	b	b	Mothegaon	332				
Yes	b	Yes	c	a	a	a	a	Yes	Yes	Yes	Yes	b	b	b	Jhamar	333				
Yes	Yes	Yes	c	b	a	c	c	a	Yes	a	Yes	b	b	b	Ramkhiriya	334				
Yes	b	b	c	c	a	c	c	b	Yes	a	Yes	b	b	b	Kaudiya	335				
Yes	b	Yes	c	b	a	c	c	b	Yes	Yes	Yes	b	b	a	Jhamri	336				
Yes	b	Yes	c	b	b	b	a	Yes	Yes	a	Yes	b	b	a	Bhoot Pipariya	337				
Yes	b	Yes	c	a	a	a	a	Yes	Yes	Yes	Yes	b	b	a	Banskheda	338				
Yes	b	Yes	c	b	b	b	b	a	Yes	Yes	Yes	b	b	b	Kumhidawar	339				
Yes	Yes	Yes	c	c	a	c	c	a	Yes	a	Yes	a	c	b	Kamti	340				
Yes	Yes	Yes	c	c	c	c	b	b	Yes	a	Yes	b	c	b	Kundua Kheda	341				
Yes	Yes	Yes	c	c	Yes	b	b	Yes	Yes	b	Yes	b	b	a	Garha	342				
Yes	Yes	Yes	c	c	b	b	b	b	Yes	a	Yes	b	c	b	Nijor	343				
Yes	Yes	Yes	c	c	c	c	b	c	Yes	a	Yes	a	c	a	Bamhori	344				
Yes	Yes	Yes	c	c	b	b	b	Yes	Yes	Yes	Yes	a	c	a	Baranjh	345				
Yes	Yes	Yes	c	c	c	b	a	b	Yes	a	Yes	b	c	b	Mahguwan	346				
Yes	Yes	b	c	b	b	b	b	Yes	Yes	Yes	Yes	a	c	a	Harrai	347				
Yes	Yes	Yes	c	c	a	b	Yes	Yes	Yes	Yes	Yes	Yes	c	Yes	Thunti(Thuthi)	348				
Yes	Yes	Yes	c	a	a	a	a	Yes	Yes	Yes	Yes	Yes	c	Yes	Sihora	349				
Yes	Yes	Yes	b	c	Yes	c	b	Yes	Yes	Yes	Yes	a	c	a	Purguwan	350				
Yes	a	Yes	c	c	a	a	a	b	Yes	Yes	Yes	b	c	c	Matwara	351				
c	b	Yes	c	c	c	c	b	b	c	c	Yes	c	c	c	Hingpani	352				
a	b	Yes	c	c	c	c	b	b	c	c	Yes	c	c	c	Kothri	353				
Yes	Yes	Yes	c	b	c	b	b	b	Yes	a	Yes	b	b	b	Marawan	354				

Name of District : Narsimhapur

Location CodeNo : 452

Name of CD Block : Chawarpatha

Location CodeNo : 0217

Sr.No.	Name village	Location code no.	Availability of miscellaneous facilities (If amenities available code -Yes is given, If not available within the village, the distance range code viz; a for < 5 Kms, b for 5-10 Kms and c for 10+ kms of nearest place where facility is available is given).																	
			80	81	82	83	84	85	86	87	88	89	90	91	92	93	94	95	96	97
329	Linga	490978	Yes	Yes	b	b	b	a	Yes	b	Yes	b	c	b	b	c	c	b	Yes	Yes
330	Madesur	490979	Yes	Yes	b	b	b	b	Yes	b	Yes	b	b	b	b	c	c	b	Yes	Yes
331	Goras	490980	Yes	b	b	b	b	b	Yes	b	Yes	b	b	b	b	c	c	b	Yes	a
332	Mothegaon	490981	Yes	b	b	b	b	b	a	b	Yes	b	b	b	b	c	c	b	Yes	a
333	Jhamar	490982	a	a	b	b	b	b	a	b	Yes	b	a	b	b	b	c	b	Yes	a
334	Ramkhiriya	490983	b	Yes	b	b	b	b	Yes	b	Yes	b	b	b	b	b	b	b	b	Yes
335	Kaudiya	490984	Yes	a	b	b	b	b	a	b	Yes	b	b	b	c	c	c	a	a	b
336	Jhamri	490985	Yes	a	b	b	b	b	a	b	Yes	c	b	b	b	c	c	a	a	a
337	Bhoot Pipariya	490986	a	a	b	b	b	b	a	b	Yes	b	b	b	b	b	c	b	a	a
338	Banskheda	490987	b	a	b	b	b	b	Yes	b	Yes	b	b	b	b	b	c	b	a	a
339	Kumhidawar	490988	b	b	b	b	b	b	a	b	Yes	b	b	b	b	b	c	b	a	a
340	Kamti	490989	c	b	c	c	c	c	Yes	b	Yes	c	c	c	c	c	c	c	Yes	b
341	Kundua Kheda	490990	Yes	b	c	Yes	b	c	a	b	c	c	c	c	c	c	c	c	a	a
342	Garha	490991	Yes	a	b	b	b	b	Yes	b	Yes	b	b	b	b	b	b	Yes	Yes	Yes
343	Nijor	490992	Yes	a	c	b	b	c	Yes	b	Yes	c	c	c	c	c	c	b	a	a
344	Bamhori	490993	a	a	c	a	a	c	a	b	a	c	c	c	c	c	c	c	a	a
345	Baranjh	490994	a	Yes	a	a	a	c	Yes	b	Yes	c	Yes	c	c	c	c	Yes	Yes	Yes
346	Mahguwan	490995	Yes	a	c	b	b	c	a	b	Yes	c	a	a	c	c	c	b	Yes	a
347	Harrai	490996	Yes	Yes	c	a	c	c	Yes	b	Yes	c	c	c	c	c	c	c	Yes	Yes
348	Thunti(Thuthi)	490997	Yes	Yes	a	a	c	a	Yes	Yes	Yes	Yes	c	c	c	c	c	Yes	Yes	Yes
349	Sihora	490998	Yes	Yes	Yes	Yes	Yes	c	Yes	b	Yes	c	Yes	c	c	c	c	Yes	Yes	Yes
350	Purguwan	490999	c	a	c	a	c	c	Yes	b	Yes	c	c	c	c	c	c	Yes	Yes	Yes
351	Matwara	491000	Yes	c	c	b	c	c	b	b	Yes	c	c	c	c	c	c	a	a	b
352	Hingpani	491053	Yes	a	c	b	c	c	a	b	Yes	b	c	c	c	c	c	a	a	c
353	Kothri	491054	Yes	a	c	b	c	a	Yes	b	Yes	b	a	c	c	b	c	a	Yes	b
354	Marawan	491407	Yes	b	b	b	b	b	Yes	b	Yes	b	b	b	c	c	c	Yes	Yes	Yes

Village Directory

Land use ( As in 2009 )

Name of District : Narsimhapur

Location CodeNo : 452

Name of CD Block : Chawarpatha

Location CodeNo : 0217

Availability of electricity (Yes/No)				Nearest Town		Name village	Sr.No.
Power Supply for Domestic Use (ED)	Power Supply for Agricultural Use (EAG)	Power Supply for Commercial Use (EC)	Power Supply for All Uses (EA)	Name	Distance range code i.e. a for < 5 Kms, b for 5-10 Kms and c for 10+ kms .		
98	99	100	101	102	103	2	1
Yes	Yes	Yes	Yes	KARELI		Linga	329
Yes	Yes	Yes	Yes	KARELI	b	Madesur	330
Yes	Yes	Yes	Yes	KARELI	b	Goras	331
Yes	Yes	Yes	Yes	KARELI	b	Mothegaon	332
Yes	Yes	Yes	Yes	KARELI	b	Jhamar	333
Yes	Yes	Yes	Yes	KARELI	b	Ramkhiriya	334
Yes	Yes	Yes	Yes	KARELI	b	Kaudiya	335
Yes	Yes	Yes	Yes	KARELI	b	Jhamri	336
Yes	Yes	Yes	Yes	KARELI	b	Bhoot Pipariya	337
Yes	Yes	Yes	Yes	KARELI	b	Banskheda	338
Yes	Yes	Yes	Yes	KARELI	b	Kumhidawar	339
Yes	Yes	No	No	KARELI	c	Kamti	340
Yes	Yes	Yes	Yes	KARELI	c	Kundua Kheda	341
Yes	Yes	No	No	KARELI	b	Garha	342
Yes	Yes	Yes	Yes	KARELI	c	Nijor	343
Yes	Yes	Yes	Yes	KARELI	c	Bamhori	344
Yes	Yes	Yes	Yes	KARELI	c	Baranjh	345
Yes	Yes	Yes	Yes	KARELI	c	Mahguwan	346
Yes	Yes	Yes	Yes	GADARWARA	c	Harrai	347
Yes	Yes	Yes	Yes	KARELI	c	Thunti(Thuthi)	348
Yes	Yes	Yes	Yes	GADARWARA	c	Sihora	349
Yes	Yes	No	No	GADARWARA	c	Purguwan	350
Yes	Yes	Yes	Yes	GADARWARA	c	Matwara	351
No	No	No	No	GADARWARA	c	Hingpani	352
No	No	No	No	GADARWARA	c	Kothri	353
Yes	Yes	Yes	Yes	TENDUKHEDA	b	Marawan	354



Name of District : Narsimhapur

Location CodeNo : 452

Name of CD Block : Chawarpatha

Location CodeNo : 0217

Sr.No.	Name village	Location code no.	Land Use										
			Area under different types of land use ( in hectares rounded up to one decimal place)										
			Forests	Area under Non-agricultural Uses	Barren and Un-cultivable land	Permanent Pastures and Other Grazing Lands	Land Under Miscellaneous Tree Crops etc.	Culturable Waste Land	Fallow lands other than current fallows	Current Fallows	Net Area Sown	Total Irrigated Land Area	Total Un-irrigated Land Area
1	2	3	104	105	106	107	108	109	110	111	112	113	114
329	Linga	490978	0	36.2	0	80.1	0	0	9.6	10.3	533.6	378.4	155.2
330	Madesur	490979	0	35.8	0	2.5	0	0	14	16.8	943.2	633.5	309.7
331	Goras	490980	0	13.3	0	2.4	0	0	3.2	2.1	234.2	151.1	83.2
332	Mothegaon	490981	0	6.8	0	3.7	0	0	0	1.2	101.2	60.5	40.6
333	Jhamar	490982	0	12.1	0	2.2	0	0.1	0.5	0.1	295.5	246.3	49.2
334	Ramkhiriya	490983	0	13.4	9.9	14.2	0	22.1	0	0	198.5	198.5	0
335	Kaudiya	490984	0	105.5	0	12.2	0	0.6	18.7	0	143.2	143.2	0
336	Jhamri	490985	0	1.9	0	17.7	0	0.1	7.3	0.7	78.4	78.4	0
337	Bhoot Pipariya	490986	0	7	0	3	0	0.6	0.5	0.3	118.2	40.2	78
338	Banskheda	490987	0	0.5	0	1.5	0	0.9	0.8	0.5	169.1	168.1	1
339	Kumhidawar	490988	0	9.9	0	6	0	1.4	0.6	1.1	121.4	105	16.4
340	Kamti	490989	0	20	0	4.7	0	0	9.4	1.4	292.6	120	172.6
341	Kundua Kheda	490990	0	5.9	0	4.6	0	0	2	0.3	67.3	35	32.3
342	Garha	490991	0	22.2	0	8.7	0	0	2.9	1	653.1	537	116.1
343	Nijor	490992	0	15.4	0	7.4	0	0	3.8	2.7	340.3	248.1	92.2
344	Bamhori	490993	0	1	0	1.1	0	0	0.8	0	134.9	108	26.8
345	Baranjh	490994	0	4	0	2.6	0	0	1	1	150.2	133	17.2
346	Mahguwan	490995	0	8.7	0	0.4	0	0	1.5	2	147.2	89.4	57.8
347	Harrai	490996	0	0	20.4	2.3	0	0	0	3.6	338.6	206.8	131.8
348	Thunti(Thuthi)	490997	0	10.2	0	0.9	0	0	2.8	0.7	325.2	285	40.2
349	Sihora	490998	0	0	34.7	1.4	0.1	0	0	18.4	335.2	311.6	23.6
350	Purguwan	490999	0	16.1	0	75.6	0	0	7.5	1	471	370	101
351	Matwara	491000	0	5.3	3.4	21.3	0	1	1.2	1	238.3	140	98.3
352	Hingpani	491053	91	0	0	0	0	19	0	52	0	0	0
353	Kothri	491054	17	0	0	0	0	63	0	30	0	0	0
354	Marawan	491407	725.7	26.3	0	9.3	0	20.4	2.9	0	268.4	127.2	141.1

Village Directory

Land use ( As in 2009 )

Name of District : Narsimhapur

Location CodeNo : 452

Name of CD Block : Chawarpatha

Location CodeNo : 0217

Land Use					Name of three most important commodities manufactured			Name of Village	Serial Number
Area irrigated by source (in hectare).					First	Second	Third		
Canals ( C )	Wells/Tube-wells(W/TW)	Tanks/Lakes(T/L)	Water Falls(WF)	Others(O)				120	121
0	378.4	0	0	0				Linga	329
0	481.2	0	0	152.3				Madesur	330
0	151.1	0	0	0				Goras	331
0	60.5	0	0	0				Mothegaon	332
0	146.3	0	0	100				Jhamar	333
0	198.5	0	0	0				Ramkhiriya	334
0	0	0	0	143.2				Kaudiya	335
0	78.4	0	0	0				Jhamri	336
0	40.2	0	0	0				Bhoot Pipariya	337
0	69.1	0	0	99				Banskheda	338
0	55	0	50	0				Kumhidawar	339
0	120	0	0	0				Kamti	340
0	35	0	0	0				Kundua Kheda	341
0	537	0	0	0				Garha	342
0	248.1	0	0	0				Nijor	343
108	0	0	0	0				Bamhori	344
0	133	0	0	0				Baranjh	345
0	89.4	0	0	0				Mahguwan	346
0	206.8	0	0	0				Harrai	347
0	285	0	0	0				Thunti(Thuthi)	348
0	311.6	0	0	0				Sihora	349
0	370	0	0	0				Purguwan	350
0	140	0	0	0				Matwara	351
0	0	0	0	0				Hingpani	352
0	0	0	0	0				Kothri	353
0	35.2	0	0	92				Marawan	354

Name of District : Narsimhapur

Location CodeNo : 452

Name of CD Block : Chawarpatha

Location CodeNo : 0217

Sr.No.	Name village	Location code no.	Total area of the village ( in hectares rounded up to one decimal place)	Total population ( 2011 census )	Number of households (2011 census)	Number of educational amenities available. (If not available within the village , the distance range code viz; a for < 5 Kms, b for 5-10 Kms and c for 10+ kms of nearest place where facility is available is given).													
						Pre-Primary school (PP)	Primary school (P)	Middle school (M)	Secondary School (S)	Senior Secondary school (SS)	Degree college of arts science & commerce (ASC)	Engineering college(EC)	Medical college (MC)	Management institute (MI)	Polytechnic (Pt)	Vocational training school /ITI	Non-formal training centre (NFTC)	Special school for disabled (SSD)	Others (specify)
1	2	3	4	5	6	7	8	9	10	11	12	13	14	15	16	17	18	19	20
355	Bramhi	491408	248.8	207	53	b	a	a	b	b	b	c	c	c	b	c	c		
356	Khakredi	491409	385.4	437	109	b	1	a	b	b	b	c	c	c	b	c	c		
357	Mahua Kheda	491410	432.6	738	168	b	2	a	b	b	b	c	c	c	b	c	c		
358	Piparpani	491411	218.3	573	143	b	1	a	b	b	b	c	c	c	b	c	c		
359	Bareli	491412	172.7	200	49	b	1	a	b	b	b	c	c	c	b	c	c		
360	Dhilwar	491413	830.6	1161	259	a	2	1	a	a	a	c	c	c	a	c	c		
361	Rampura	491414	668.8	1971	469	b	3	1	b	b	b	c	c	c	b	c	c		
362	Parasiya	491415	367.1	0	0	-----Un-inhabited-----													
363	Kotkheri	491416	556.7	4	2	b	a	a	b	b	b	c	c	c	b	c	c		
364	Ghughari	491417	678.5	729	184	b	2	1	b	b	b	c	c	c	b	c	c		
365	Hathni	491418	243	315	82	c	1	b	c	c	c	c	c	c	c	c	c		
366	Dubkheda	491419	145.8	173	40	b	1	b	b	b	b	c	c	c	b	c	c		
367	Mudhapar	491420	61.2	47	12	a	a	a	a	b	b	c	c	c	b	c	c		
368	Kukwara	491421	144.4	371	98	a	1	a	a	c	c	c	c	c	c	c	c		
369	Jujhari	491422	168	253	69	c	1	a	c	c	c	c	c	c	c	c	c		
370	Rajgadha	491423	217.9	0	0	-----Un-inhabited-----													
371	Piparwani	491424	270.7	1685	448	c	1	1	1	c	c	c	c	c	c	c	c		
372	Bans Kheda	491425	289.8	452	133	c	1	a	c	c	c	c	c	c	c	c	c		
373	Juda	491426	269.6	60	18	c	1	a	c	c	c	c	c	c	c	c	c		
374	Badiya	491427	61.4	39	9	b	a	b	b	b	b	c	c	c	c	b	c		
375	Bijora	491428	160.2	782	185	b	1	a	a	b		c	c	c	c	b	c		
376	Khairi	491429	94.7	391	90	a	a	a	b	b	b	c	c	c	c	b	c		
377	Chauki	491430	380.3	158	36	b	a	a	b	b		c	c	c	c	c	c		
378	Jagannathpur	491431	443.6	508	130	c	1	a	c	c		c	c	c	c	c	c		
379	Mahguwan	491432	237.6	178	44	c	1	a	c	c		c	c	c	c	c	c		
380	Gundrai	491433	215.7	461	131	b	1	1	c	c		c	c	c	c	c	c		

Village Directory

Land use ( As in 2009 )

Name of District : Narsimhapur

Location CodeNo : 452

Name of CD Block : Chawarpatha

Location CodeNo : 0217

Number of Medical Amenities available. (If not available within the village, the distance range code viz; a for < 5 Kms, b for 5-10 Kms and c for 10+ kms of nearest place where facility is available is given).										Number of Non-Government Medical Amenities available.								Availability of drinking water - Yes / No								Name village	Sr.No.
Community health centre (CHC)	Primary health centre (PHC)	Primary health sub centre (PHS)	Maternity and child welfare centre (MCW)	T.B. clinic (TBC)	Hospital-allopathic (HA)	Hospital-alternative medicine (HO)	Dispensary (D)	Veterinary hospital (VH)	Mobile health clinic (MHC)	Family welfare centre (FWC)	Charitable non Govt. hospital/Nursing home.	Medical practitioner with MBBS Degree	Medical practitioner with other degree	Medical practitioner with no degree	Traditional practitioner and faith healer .	Medicine Shop	Others	Tap water (Treated/Untreated)	Well water (Covered / Uncovered well)	Hand Pump	Tube wells / Bore well	Spring	River / Canal	Tank / Pond / Lake	Others		
21	b	b	b	b	b	a	b	b	c	c	0	0	0	0	0	0	0	No	Yes	Yes	No	No	Yes	No	No	Bramhi	355
22	b	b	b	b	b	a	b	b	c	c	0	0	0	0	0	0	0	No	Yes	Yes	No	No	Yes	No	No	Khakredi	356
23	b	b	b	b	b	b	b	b	c	c	0	0	0	0	0	0	0	No	Yes	Yes	No	No	No	No	No	Mahua Kheda	357
24	b	b	b	b	b	b	b	b	c	c	0	0	0	0	0	0	0	No	Yes	Yes	No	No	Yes	No	No	Piparpani	358
25	b	b	b	b	b	b	b	b	c	c	0	0	0	0	0	0	0	No	No	Yes	No	No	Yes	No	No	Bareli	359
26	a	a	a	a	a	a	a	a	c	c	0	0	0	0	0	0	0	No	Yes	Yes	No	No	No	Yes	No	Dhilwar	360
27	b	b	1	c	b	b	1	b	b	c	c	0	0	0	0	0	0	Yes	No	Yes	Yes	No	No	No	No	Rampura	361
-----Un-inhabited-----																									Parasiya	362	
28	b	b	b	b	b	b	b	b	c	c	0	0	0	0	0	0	0	No	Yes	Yes	No	No	No	No	No	Kotkheri	363
29	b	b	b	b	b	b	b	b	c	c	0	0	0	0	0	0	0	No	No	Yes	No	No	No	No	No	Ghughari	364
30	c	c	c	c	c	c	c	c	c	c	0	0	0	0	0	0	0	No	No	Yes	No	No	No	No	No	Hathni	365
31	b	b	b	b	b	b	b	b	c	c	0	0	0	0	0	0	0	No	No	Yes	No	No	No	No	No	Dubkheda	366
32	b	b	b	b	b	b	b	b	c	c	0	0	0	0	0	0	0	No	No	Yes	No	No	No	No	No	Mudhapar	367
33	c	c	c	c	c	c	c	a	c	c	0	0	0	0	0	0	0	No	No	Yes	No	No	No	No	No	Kukwara	368
34	c	c	a	c	c	c	c	c	c	c	0	0	0	0	0	0	0	No	Yes	Yes	Yes	No	No	No	No	Jujhari	369
-----Un-inhabited-----																									Rajgadha	370	
35	c	c	c	c	c	c	c	c	c	c	0	0	0	0	0	0	0	No	Yes	Yes	Yes	No	No	Yes	No	Piparwani	371
36	c	c	c	c	c	c	c	c	c	c	0	0	0	0	0	0	0	No	Yes	Yes	Yes	No	No	No	No	Bans Kheda	372
37	c	c	a	c	c	c	c	c	c	c	0	0	0	0	0	0	0	No	Yes	Yes	Yes	No	No	No	No	Juda	373
38	b	b	b	b	b	b	b	b	c	c	0	0	0	0	0	0	0	No	Yes	Yes	Yes	No	No	No	No	Badiya	374
39	b	b	b	b	b	b	b	b	c	c	0	0	0	0	0	0	0	No	Yes	Yes	No	No	Yes	No	No	Bijora	375
40	b	b	a	b	b	b	b	b	c	c	0	0	0	0	0	0	0	No	Yes	Yes	No	No	Yes	No	No	Khairi	376
41	c	c	c	c	c	a	a	a	b	c	c	0	0	0	0	0	0	No	Yes	Yes	Yes	No	No	No	No	Chauki	377
42	c	c	c	c	c	a	b	a	c	c	0	0	0	0	0	0	0	No	Yes	Yes	Yes	No	No	No	No	Jagannathpur	378
43	c	c	c	c	c	b	b	b	c	c	0	0	0	0	0	0	0	No	Yes	Yes	Yes	No	No	No	No	Mahguwan	379
44	c	c	c	c	c	a	c	c	c	c	0	0	0	0	0	0	0	No	Yes	Yes	Yes	No	No	Yes	No	Gundrai	380

Name of District : Narsimhapur

Location CodeNo : 452

Name of CD Block : Chawarpatha

Location CodeNo : 0217

Sr.No.	Name village	Location code no.	Availability of toilet & others Yes / No				Communication and transport facilities (If amenities available code -Yes is given except for Village Pin Code ,If not available within the village , the distance range code viz; a for < 5 Kms, b for 5-10 Kms and c for 10+ kms of nearest place where facility is available is given).												
			Community toilet including bath.	Community toilet excluding bath.	Rural sanitary mart or sanitary hardware outlet available near the village.	Community bio- gas or recycle of waste for productive use.	Post office(PO)	Sub post office (SPO)	Post & Telegraph office (P&TO)	Village Pin Code	Telephones (Land lines)	Public call office (PCO)	Mobile phone coverage	Internet cafes/ Common service centre (CSC)	Private courier facility	Bus service (Public & Private)	Railway stations	Auto/Modified Autos	Taxis and Vans
1	2	3	47	48	49	50	51	52	53	54	55	56	57	58	59	60	61	62	63
355	Bramhi	491408	No	No	No	Yes	c	b	b	a	b	Yes	b	b	b	c	b	b	
356	Khakredi	491409	No	No	No	No	c	b	a	a	b	Yes	b	b	a	c	b	b	
357	Mahua Kheda	491410	No	No	No	Yes	c	b	a	b	b	Yes	b	b	a	c	b	b	
358	Piparpani	491411	No	No	No	Yes	c	b	a	Yes	b	Yes	b	b	a	c	b	b	
359	Bareli	491412	No	No	No	No	c	b	a	a	b	Yes	b	b	a	c	b	b	
360	Dhilwar	491413	No	No	No	No	c	Yes	Yes	a	a	a	a	a	a		a	a	
361	Rampura	491414	No	No	No	Yes	c	Yes	Yes	Yes	b	Yes	b	b	Yes	c	b	Yes	
362	Parasiya	491415	-----Un-inhabited-----																
363	Kotkheri	491416	No	No	No	No	c	b	a	a	b	Yes	b	b	a	c	b	a	
364	Ghughari	491417	No	No	No	Yes	b	b	a	a	b	Yes	b	b	a	c	b	a	
365	Hathni	491418	No	No	No	Yes	c	c	b	b	c	Yes	c	c	b	c	c	b	
366	Dubkheda	491419	No	No	No	Yes	c	b	a	a	b	Yes	b	b	a	c	b	a	
367	Mudhapar	491420	No	No	No	Yes	c	a	a	b	b	Yes	b	b	Yes	c	b	b	
368	Kukwara	491421	No	No	No	Yes	c	a	a	a	c	Yes	c	c	c	c	Yes	c	
369	Jujhari	491422	No	No	No	Yes	c	c	a	a	c	Yes	c	c	a	c	Yes	c	
370	Rajgadha	491423	-----Un-inhabited-----																
371	Piparwani	491424	No	No	No	Yes	c	Yes	Yes	Yes	c	Yes	c	c	a	c	Yes	Yes	
372	Bans Kheda	491425	No	No	No	Yes	c	a	c	a	c	Yes	c	c	a	c	Yes	c	
373	Juda	491426	No	No	No	No	c	c	a	a	c	Yes	c	c	a	c	c	c	
374	Badiya	491427	No	No	No	Yes	c	b	a	a	b	Yes	b	b	a	c	b	a	
375	Bijora	491428	No	No	No	No	c	a	a	b	b	b	b	b	a	c	b	b	
376	Khairi	491429	No	No	No	Yes	c	b	a	a	b	Yes	b	b	b	c	b	b	
377	Chauki	491430	No	No	No	Yes	c	c	b	b	c	Yes	c	c	a	c	b	b	
378	Jagannathpur	491431	No	No	No	Yes	c	c	a	c	c	Yes	c	c	c	c	c	c	
379	Mahguwan	491432	No	No	No	Yes	c	c	b	c	c	Yes	c	c	b	c	c	b	
380	Gundrai	491433	No	No	No	Yes	c	c	Yes	b	c	a	c	c	b	b	b	b	

Village Directory

Land use ( As in 2009 )

Name of District : Narsimhapur

Location CodeNo : 452

Name of CD Block : Chawarpatha

Location CodeNo : 0217

Communication and transport facilities (If amenities available code -Yes is given except for Village Pin Code ,If not available within the village , the distance range code viz; a for < 5 Kms, b for 5-10 Kms and c for 10+ kms of nearest place where facility is available is given).				Village connected to highways,village roads, banks & credit societies (If amenities available code -Yes is given, If not available within the village , the distance range code viz; a for < 5 Kms, b for 5-10 Kms and c for 10+ kms of nearest place where facility is available is given)															Name village	Sr.No.
Tractors	Cycle-pulled rickshaws(Manual & Machine driven)	Carts driven by animals	Sea /River ferry service	Connected to national highway(NH)	Connected to state highway(SH)	Connected to major district road (MDR)	Connected to others district road	Pucca roads	Kutchcha roads	Water bounded macadam(WBM) roads	Navigable waterway (river/canal)(NW)	Footpaths (FP)	Commercial & Co-operative Banks	ATM	Agricultural Credit Societies					
64	65	66	67	68	69	70	71	72	73	74	75	76	77	78	79	2	1			
Yes	b	Yes	c	b	c	b	b	b	Yes	a		Yes	b	b	c	Bramhi	355			
Yes	b	Yes	c	a	c	b	b	a	Yes	a		Yes	b	b	a	Khakredi	356			
Yes	Yes	Yes	c	a	c	b	b	a	Yes	a		Yes	b	b	a	Mahua Kheda	357			
Yes	Yes	Yes	c	a	c	b	b	a	Yes	Yes		Yes	b	b	a	Piparpani	358			
Yes	b	Yes	c	a	c	a	a	a	Yes	a		Yes	b	b	a	Bareli	359			
Yes	Yes	Yes	c	Yes	c	a	a	Yes	Yes	Yes		Yes	a	a	Yes	Dhilwar	360			
Yes	Yes	Yes	Yes	Yes	c	b	Yes	Yes	Yes	Yes		Yes	b	b	Yes	Rampura	361			
-----Un-inhabited-----																Parasiya	362			
a	b	Yes	c	a	c	b	a	a	Yes	a		Yes	b	b	b	Kotkheri	363			
Yes	Yes	Yes	c	a	c	b	a	a	Yes	Yes		Yes	b	b	b	Ghughari	364			
Yes	c	Yes	Yes	b	c	c	b	b	Yes	a		Yes	c	c	c	Hathni	365			
Yes	b	Yes	Yes	a	c	b	a	a	Yes	Yes		Yes	b	b	b	Dubkheda	366			
Yes	a	Yes	Yes	a	a	a	a	a	Yes	Yes		Yes	b	b	a	Mudhapar	367			
Yes	Yes	Yes	Yes	a	c	a	a	a	Yes	Yes		Yes	c	c	a	Kukwara	368			
Yes	Yes	Yes	Yes	a	c	c	c	a	Yes	Yes		Yes	c	c	b	Jujhari	369			
-----Un-inhabited-----																Rajgadha	370			
Yes	Yes	Yes	Yes	a	c	c	c	a	Yes	Yes		Yes	c	c	b	Piparwani	371			
Yes	Yes	Yes	c	a	c	c	c	a	Yes	Yes		Yes	c	c	b	Bans Kheda	372			
Yes	Yes	Yes	Yes	a	c	c	c	a	Yes	a		Yes	c	c	c	Juda	373			
Yes	b	Yes	c	a	c	b	a	a	Yes	Yes		Yes	b	b	b	Badiya	374			
b	Yes	b	c	a	c	b	b	a	a	a		Yes	b	b	b	Bijora	375			
b	b	Yes	b	b	c	b	a	a	Yes	a		Yes	b	b	b	Khairi	376			
a	b	Yes	c	a	c	c	c	a	Yes	Yes		Yes	b	c	b	Chauki	377			
Yes	Yes	Yes	c	b	c	c	b	b	Yes	a		Yes	c	a	c	Jagannathpur	378			
Yes	c	Yes	c	b	c	c	b	b	Yes	b		Yes	a			Mahguwan	379			
b	b	c	c	b	c	c	c	b	Yes	Yes		Yes	b	c	b	Gundrai	380			

Name of District : Narsimhapur

Location CodeNo : 452

Name of CD Block : Chawarpatha

Location CodeNo : 0217

Sr.No.	Name village	Location code no.	Availability of miscellaneous facilities (If amenities available code -Yes is given, If not available within the village, the distance range code viz; a for < 5 Kms, b for 5-10 Kms and c for 10+ kms of nearest place where facility is available is given).																	
			Self-Help Group (SHG)	Public distribution system (PDS) shop	Mandis / Regular market	Weekly Haat	Agricultural marketing society	Integrated Child Development Scheme (Nutritional Centres)	Anganwadi Centre (Nutritional Centres)	Others (Nutritional Centres)	ASHA (Accredited Social Health Activist)	Community centre with/without TV	Sports Field,	Sports Club / Recreation Centre	Cinema / Video Hall	Public Library	Public Reading Room	Newspaper Supply	Assembly Polling station	Birth & Death Registration Office
1	2	3	80	81	82	83	84	85	86	87	88	89	90	91	92	93	94	95	96	97
355	Bramhi	491408	Yes	b	b	b	b	b	a	b	a	b	b	c	c	c	c	b	a	a
356	Khakredi	491409	Yes	a	b	b	a	b	Yes	b	Yes	b	b	c	c	c	c	b	a	a
357	Mahua Kheda	491410	Yes	a	b	b	a	b	Yes	b	Yes	b	b	c	c	c	c	b	Yes	b
358	Piparpani	491411	Yes	a	b	b	a	b	Yes	b	Yes	b	a	c	c	c	c	a	Yes	a
359	Bareli	491412	b	a	b	b	a	b	a	b	Yes	b	b	c	c	c	c	a	a	a
360	Dhilwar	491413	Yes	Yes	a	a	Yes	a	Yes	b	Yes	b	Yes	c	c	c	c	Yes	Yes	Yes
361	Rampura	491414	Yes	Yes	b	b	b	c	Yes	b	Yes	b	b	b	c	c	c	Yes	Yes	Yes
362	Parasiya	491415	-----Un-inhabited-----																	
363	Kotkheri	491416	a	a	b	b	b	c	a	b	a	b	b	b	c	c	c	a	a	a
364	Ghughari	491417	Yes	a	b	b	b	c	Yes	b	Yes	b	b	b	c	c	c	a	Yes	a
365	Hathni	491418	Yes	b	c	c	c	c	Yes	Yes	Yes	c	c	c	c	c	c	b	a	b
366	Dubkheda	491419	Yes	a	b	b	b	b	a	a	Yes	b	b	b	c	c	c	a	a	a
367	Mudhapar	491420	a	b	c	b	a	c	a	a	a	b	b	b	c	c	c	b	a	a
368	Kukwara	491421	Yes	c	c	c	a	c	a	Yes	c	b	c	c	c	c	Yes	a	a	a
369	Jujhari	491422	a	a	c	c	b	c	a	Yes	a	b	c	c	c	c	c	a	a	a
370	Rajgadha	491423	-----Un-inhabited-----																	
371	Piparwani	491424	Yes	Yes	c	c	b	c	Yes	Yes	Yes	b	c	c	c	c	c	Yes	Yes	Yes
372	Bans Kheda	491425	Yes	b	c	c	b	c	Yes	Yes	Yes	b	c	c	c	c	c	c	a	a
373	Juda	491426	Yes	a	c	c	b	c	a	a	a	b	c	c	c	c	c	a	a	a
374	Badiya	491427	Yes	a	b	b	b	a	a	a	a	b	b	b	c	c	c	a	a	a
375	Bijora	491428	b	b	c	b	a	b	a	a	b	b	c	c	c	c	c	b	a	a
376	Khairi	491429	a	a	b	b	a	c	a	b	a	b	b	c	c	c	c	b	a	a
377	Chauki	491430	Yes	a	c	b	c	a	b	a	a	c	a	c	c	c	c	b	a	a
378	Jagannathpur	491431	Yes	Yes	a	c	a	Yes	a	b	Yes	c	b	c	c	c	c	Yes	a	a
379	Mahguwan	491432	Yes	b	c	c	c	c	a	b	Yes	c	b	c	a	c	c	Yes	b	b
380	Gundrai	491433	Yes	b	c	b	c	c	a	Yes	Yes	c	b	c	c	c	c	b	Yes	c

Village Directory

Land use ( As in 2009 )

Name of District : Narsimhapur

Location CodeNo : 452

Name of CD Block : Chawarpatha

Location CodeNo : 0217

Availability of electricity (Yes/No)				Nearest Town		Name village	Sr.No.
Power Supply for Domestic Use (ED)	Power Supply for Agricultural Use (EAG)	Power Supply for Commercial Use (EC)	Power Supply for All Uses (EA)	Name	Distance range code i.e. a for < 5 Kms, b for 5-10 Kms and c for 10+ kms .		
98	99	100	101	102	103	2	1
Yes	Yes	Yes	Yes	TENDUKHEDA	b	Bramhi	355
Yes	Yes	Yes	Yes	TENDUKHEDA	b	Khakredi	356
Yes	Yes	Yes	Yes	TENDUKHEDA	c	Mahua Kheda	357
Yes	Yes	Yes	Yes	TENDUKHEDA	b	Piparpani	358
Yes	Yes	Yes	Yes	TENDUKHEDA	b	Bareli	359
Yes	Yes	Yes	Yes	TENDUKHEDA	a	Dhilwar	360
Yes	Yes	Yes	Yes	TENDUKHEDA	b	Rampura	361
-----Un-inhabited-----				TENDUKHEDA	b	Parasiya	362
Yes	Yes	Yes	Yes	TENDUKHEDA	b	Kotkheri	363
Yes	Yes	Yes	Yes	TENDUKHEDA	b	Ghughari	364
Yes	Yes	Yes	Yes	TENDUKHEDA	c	Hathni	365
Yes	Yes	Yes	Yes	TENDUKHEDA	b	Dubkheda	366
Yes	Yes	Yes	Yes	TENDUKHEDA	b	Mudhapar	367
Yes	Yes	Yes	Yes	TENDUKHEDA	c	Kukwara	368
Yes	Yes	Yes	Yes	TENDUKHEDA	c	Jujhari	369
-----Un-inhabited-----				TENDUKHEDA	c	Rajgadha	370
Yes	Yes	Yes	Yes	TENDUKHEDA	c	Piparwani	371
Yes	Yes	Yes	Yes	TENDUKHEDA	c	Bans Kheda	372
Yes	Yes	Yes	Yes	TENDUKHEDA	c	Juda	373
Yes	Yes	Yes	Yes	TENDUKHEDA	b	Badiya	374
Yes	Yes	Yes	Yes	TENDUKHEDA	b	Bijora	375
Yes	Yes	Yes	Yes	TENDUKHEDA	b	Khairi	376
Yes	Yes	Yes	Yes	KARELI	c	Chauki	377
Yes	Yes	Yes	Yes	KARELI	c	Jagannathpur	378
Yes	Yes	Yes	Yes	NARSIMHAPUR		Mahguwan	379
Yes	Yes	Yes	Yes	KARELI	c	Gundrai	380



Name of District : Narsimhapur

Location CodeNo : 452

Name of CD Block : Chawarpatha

Location CodeNo : 0217

Sr.No.	Name village	Location code no.	Land Use										
			Area under different types of land use ( in hectares rounded up to one decimal place)										
			Forests	Area under Non-agricultural Uses	Barren and Un-cultivable land	Permanent Pastures and Other Grazing Lands	Land Under Miscellaneous Tree Crops etc.	Culturable Waste Land	Fallow lands other than current fallows	Current Fallows	Net Area Sown	Total Irrigated Land Area	Total Un-irrigated Land Area
1	2	3	104	105	106	107	108	109	110	111	112	113	114
355	Bramhi	491408	129.8	9.6	0	2.4	0	14.2	8	0.8	84.1	25.2	58.8
356	Khakredi	491409	135	12.1	0	11.1	0	8.2	2.6	0	216.3	75	141.3
357	Mahua Kheda	491410	169.9	11	25.1	10.8	0	41.5	6	0.1	168.2	88	80.2
358	Piparpani	491411	0	8.5	0	2.9	0	7.6	0	0	199.3	78.3	121
359	Bareli	491412	1.2	7.4	0	19	0	10.3	2	1	131.8	51.4	80.4
360	Dhilwar	491413	112.4	33.4	0	106	0	94.2	22	1	461.6	210.4	251.2
361	Rampura	491414	96	39.1	0	27.9	0	0	11.8	1.6	492.4	178	314.4
362	Parasiya	491415	199.3	17.1	0	8	0	0	12.2	2.2	128.4	60	68.4
363	Kotkheri	491416	223	19.5	0	10.8	0	0	7.9	120	175.6	72	103.6
364	Ghughari	491417	382.8	12.5	0	3.9	0.5	0	10.4	0	268.4	58	210.4
365	Hathni	491418	120	6	0	7.8	0	0	8.2	0.7	100.3	54	46.3
366	Dubkheda	491419	7	6	0	1.6	0	0	1.1	0.2	129.9	33	96.9
367	Mudhapar	491420	0	0.8	0	0.2	0	0.8	0.2	0.2	59	24.3	34.7
368	Kukwara	491421	0	4	0	3.6	0	1.2	2.2	0.2	133.2	77.4	55.8
369	Jujhari	491422	0	6.6	29.3	3.5	0	6.9	2.5	0	119.2	76.2	43
370	Rajgadha	491423	57	11.6	0	9.8	0	23	10.8	1	104.7	35.7	69.1
371	Piparwani	491424	80.8	15.4	0.9	11.2	0	2.7	9.1	0.6	150.1	53.3	96.8
372	Bans Kheda	491425	0	13.5	0	11.6	0	4.4	4.6	1.2	254.5	112.8	141.6
373	Juda	491426	64.2	9.9	0	10	0	14	11.5	1	159	41.7	117.3
374	Badiya	491427	0	0.5	0	2	0	0	7.9	1.3	49.7	36	13.7
375	Bijora	491428	0	3.6	0	0	0	0.8	0.3	0.3	155.2	54.9	100.3
376	Khairi	491429	0	6.4	0	0.3	0	2	0.6	0.9	84.4	54.3	30.2
377	Chauki	491430	311.4	2.9	0	4.2	0.1	1.9	0.9	0.4	58.6	30.9	27.6
378	Jagannathpur	491431	196.7	20.7	0	4.5	0	5.5	1.5	1	213.7	63.3	150.4
379	Mahguwan	491432	0	23.4	0	5.4	2.2	1.2	7.5	0.4	197.5	54	143.5
380	Gundrai	491433	0	7.4	0	6.2	1.7	1.1	0.7	0.3	198.4	33.2	165.2

Village Directory

Land use ( As in 2009 )

Name of District : Narsimhapur

Location CodeNo : 452

Name of CD Block : Chawarpatha

Location CodeNo : 0217

Land Use					Name of three most important commodities manufactured			Name of Village	Serial Number
Area irrigated by source (in hectare).					First	Second	Third		
Canals ( C )	Wells/Tube-wells(W/TW)	Tanks/Lakes(T/L)	Water Falls(WF)	Others(O)				120	121
0	12	0	0	13.2				Bramhi	355
0	30	0	0	45				Khakredi	356
0	74	0	0	14				Mahua Kheda	357
0	38.3	0	0	40				Piparpani	358
0	9.5	0	0	41.9				Bareli	359
0	166.4	0	0	44				Dhilwar	360
0	136	42	0	0				Rampura	361
0	37	23	0	0				Parasiya	362
0	46	0	26	0				Kotkheri	363
0	58	0	0	0				Ghughari	364
0	54	0	0	0				Hathni	365
0	33	0	0	0				Dubkheda	366
0	24.3	0	0	0				Mudhapar	367
0	77.4	0	0	0				Kukwara	368
0	66.4	0	0	9.8				Jujhari	369
0	27	0	0	8.7				Rajgadha	370
0	22.3	0	0	31				Piparwani	371
0	25.2	0	0	87.6				Bans Kheda	372
0	30.7	0	0	11				Juda	373
0	36	0	0	0				Badiya	374
0	14.9	0	0	40				Bijora	375
0	54.3	0	0	0				Khairi	376
0	30.9	0	0	0				Chauki	377
0	63.3	0	0	0				Jagannathpur	378
0	54	0	0	0				Mahguwan	379
0	33.2	0	0	0				Gundrai	380

Name of District : Narsimhapur

Location CodeNo : 452

Name of CD Block : Chawarpatha

Location CodeNo : 0217

Sr.No.	Name village	Location code no.	Total area of the village ( in hectares rounded up to one decimal place)	Total population ( 2011 census )	Number of households (2011 census)	Number of educational amenities available. (If not available within the village , the distance range code viz; a for < 5 Kms, b for 5-10 Kms and c for 10+ kms of nearest place where facility is available is given).													
						Pre-Primary school (PP)	Primary school (P)	Middle school (M)	Secondary School (S)	Senior Secondary school (SS)	Degree college of arts science & commerce (ASC)	Engineering college(EC)	Medical college (MC)	Management institute (MI)	Polytechnic (Pt)	Vocational training school /ITI	Non-formal training centre (NFTC)	Special school for disabled (SSD)	Others (specify)
1	2	3	4	5	6	7	8	9	10	11	12	13	14	15	16	17	18	19	20
381	Bira	491434	189.3	0	0	-----Un-inhabited-----													
382	Awanriya	491435	190.6	394	117	b	1	a	c	c	c	c	c	c	c	c	c	c	c
383	Charguwan	491436	231	642	161	1	1	1	a	a					c	c	c	c	c
384	Katangi	491437	96.4	0	0	-----Un-inhabited-----													
385	Bilhara	491438	780.9	2548	655	1	1	1	1	1		c	c		c	c	c	c	c
386	Manakpur	491439	793.9	469	100	a	1	1	a	a	c	c	c		c	c	c	c	c
387	Sagra	491440	114.8	0	0	-----Un-inhabited-----													
388	Jhikoli	491441	73.1	0	0	-----Un-inhabited-----													
389	Kohani	491442	100.9	28	7	a	a	a	a	a	c	c	c		c	c	c	c	c
390	Nadiya	491443	613.3	726	188	a	1	a	a	a		c	c		c	c	c	c	c
391	Gutori	491444	335.4	1066	243	1	1	1	1		c	c	c		c	c	c	c	c
392	Simariya	491445	147.1	423	111	a	1	a	a	a	c	c	c		c	c	c	c	c
393	Jamuniya	491446	121.4	291	76	a	1	a	a	a	c	c	c		c	c	c	c	c
394	Padariya	491447	422	1126	255	a	1	1	a	a	c	c	c		c	c	c	c	c
395	Khumer Kheda (Khedi)	491448	166.5	482	106	a	1	a	a	a	c	c	c		c	c	c	c	c
396	Ronsara	491449	293.9	60	14	a	2	a	a	b		c	c		c	c	c	c	c
397	Deori	491450	298.5	1554	349	a	1	1	1	1		c	c		c	c	c	c	c
398	Lolri	491451	522.7	1309	303	2	3	3	b	b	b	c	c		c	c	c	c	c
399	Bamhori	491452	222.8	228	55	a	1	a	a	b		c	c		c	c	c	c	c
400	Sukha Dhigsara	491453	223.5	213	42	b	1	a	a			c	c		c	c	c	c	c
401	Dhigsara	491454	157.4	421	94	b	2	a	a	c		c	c		c	c	c	c	c
402	Imjhiri	491455	99.6	502	108	b	1	a	a	b		c	c		c	c	c	c	c
403	Kashi Kheri	491456	404.9	1788	514	b	1	1	1	b		c	c		c	c	c	c	c
404	Bharkheda	491457	219.4	468	116	b	1	a	b	b		c	c		c	c	c	c	c
405	Vishnupur	491458	398.3	168	42	b	1	a	a	a		c	c		c	c	c	c	c

Village Directory

Land use ( As in 2009 )

Name of District : Narsimhapur

Location CodeNo : 452

Name of CD Block : Chawarpatha

Location CodeNo : 0217

Number of Medical Amenities available. (If not available within the village, the distance range code viz; a for < 5 Kms, b for 5-10 Kms and c for 10+ kms of nearest place where facility is available is given).		Number of Non-Government Medical Amenities available.		Availability of drinking water - Yes / No												Name village	Sr.No.												
Community health centre (CHC)	Primary health centre (PHC)	Primary health sub centre (PHS)	Maternity and child welfare centre (MCW)	T.B. clinic (TBC)	Hospital-allopathic (HA)	Hospital-alternative medicine (HO)	Dispensary (D)	Veterinary hospital (VH)	Mobile health clinic (MHC)	Family welfare centre (FWC)	Charitable non Govt. hospital/Nursing home.	Medical practitioner with MBBS Degree	Medical practitioner with other degree	Medical practitioner with no degree	Traditional practitioner and faith healer .			Medicine Shop	Others	Tap water (Treated/Untreated)	Well water (Covered / Uncovered well)	Hand Pump	Tube wells / Bore well	Spring	River / Canal	Tank / Pond / Lake	Others		
21																											2	1	
-----Un-inhabited-----																												Bira	381
c	c	c	c	c	a	a	a	b	c	c	0	0	0	0	0	0	0	No	Yes	Yes	Yes	No	No	No	No	No	Awanriya	382	
c	b	b	b	b	b	b	b	b	c	b	0	0	0	0	0	0	0	Yes	No	No	Yes	No	Yes	No	No	No	Charguwan	383	
-----Un-inhabited-----																												Katangi	384
c	c	1	c	c	c	1	c	1	c	c	0	0	1	1	0	2	0	No	Yes	Yes	Yes	No	Yes	No	No	Bilhara	385		
c	c	a	c	c	c	a	a	a	c	c	0	0	0	0	0	0	0	No	Yes	Yes	No	No	Yes	No	No	Manakpur	386		
-----Un-inhabited-----																												Sagra	387
-----Un-inhabited-----																												Jhikoli	388
c	c	a	c	c	c	b	c	a	c	c	0	0	0	0	0	0	0	No	No	Yes	No	Yes	Yes	No	No	Kohani	389		
c	c	c	c	c	c	a	a	a	c	c	0	0	0	0	0	0	0	No	No	Yes	No	No	No	No	No	Nadiya	390		
c	c	a	c	c	c	b			c	c	0	0	0	0	0	0	0	Yes	No	Yes	Yes	Yes	No	No	No	Gutori	391		
c	c	a	c	c	c	a	a	a	c	c	0	0	0	0	0	0	0	No	Yes	Yes	No	No	No	No	No	Simariya	392		
c	c	a	c	c	c	a	a	a	c	c	0	0	0	0	0	0	0	No	Yes	Yes	Yes	No	No	No	No	Jamuniya	393		
c	c	a	c	c	c	a	a	a	c	c	0	0	0	0	0	0	0	No	Yes	Yes	No	No	No	No	No	Padariya	394		
c	c	b	c	c	c	b		a	c	c	0	0	0	0	0	0	0	No	No	Yes	No	No	No	Yes	No	Khumer Kheda (Khedi)	395		
c	c	a	c	c	c	b	a	a	c	c	0	0	0	0	0	0	0	No	No	Yes	No	No	No	No	No	Ronsara	396		
c	c	c	c	c	a	a		b	c	c	0	0	0	0	0	0	0	Yes	No	Yes	Yes	No	No	No	No	Deori	397		
b	b	b	b	b	b	b	b	a	c	c	0	0	2	1	0	2	0	Yes	No	Yes	Yes	No	No	Yes	No	Lolri	398		
c	c	a	c	c	c	a	a	a	c	c	0	0	0	0	0	0	0	No	No	Yes	No	No	No	No	No	Bamhori	399		
c	c	c	c	c	c	a	c	a	c	c	0	0	0	0	0	0	0	No	No	Yes	No	No	No	Yes	No	Sukha Dhigsara	400		
c	c	c	c	c	c	a	b	a	c	c	0	0	0	0	0	0	0	No	No	Yes	No	No	No	No	No	Dhigsara	401		
b	b	b	b	b	c	a	b	a	c	c	0	0	0	0	0	0	0	No	No	Yes	No	No	No	No	No	Imjhiri	402		
b	b	b	b	b	c	c	b	b	c	b	0	0	0	0	0	0	0	Yes	No	Yes	No	No	No	No	No	Kashi Kheri	403		
b	b	b	b	b	c	c		a	c	c	0	0	0	0	0	0	0	No	No	Yes	No	No	No	No	No	Barkheda	404		
a	a	a	a	a	c	a	c	a	c	c	0	0	0	0	0	0	0	No	Yes	Yes	No	No	No	No	No	Vishnupur	405		

Name of District : Narsimhapur

Location CodeNo : 452

Name of CD Block : Chawarpatha

Location CodeNo : 0217

Sr.No.	Name village	Location code no.	Availability of toilet & others Yes / No				Communication and transport facilities (If amenities available code -Yes is given except for Village Pin Code ,If not available within the village , the distance range code viz; a for < 5 Kms, b for 5-10 Kms and c for 10+ kms of nearest place where facility is available is given).															
			Community toilet including bath.	Community toilet excluding bath.	Rural sanitary mart or sanitary hardware outlet available near the village.	Community bio- gas or recycle of waste for productive use.	Post office(PO)	Sub post office (SPO)	Post & Telegraph office (P&TO)	Village Pin Code	Telephones (Land lines)	Public call office (PCO)	Mobile phone coverage	Internet cafes/ Common service centre (CSC)	Private courier facility	Bus service (Public & Private)	Railway stations	Auto/Modified Autos	Taxis and Vans			
1	2	3	47	48	49	50	51	52	53	54	55	56	57	58	59	60	61	62	63			
381	Bira	491434																		-----Un-inhabited-----		
382	Awanriya	491435	No	No	No	Yes	c	c	b	c	c	a	c	a	b	a	a	a	a			
383	Charguwan	491436	No	Yes	No	No	c	c	a	Yes	c	Yes	b	c	a	c	c	c	c			
384	Katangi	491437																		-----Un-inhabited-----		
385	Bilhara	491438	No	No	Yes	Yes	c	Yes	Yes	Yes	Yes	Yes	c	c	Yes	c	c	Yes				
386	Manakpur	491439	No	No	No	Yes	c	a	c	c	c	Yes	c	c	a	c	c	c	c			
387	Sagra	491440																		-----Un-inhabited-----		
388	Jhikoli	491441																		-----Un-inhabited-----		
389	Kohani	491442	No	No	No	Yes	c	c	a	a	a	Yes	c	c	a	c	c	c	a			
390	Nadiya	491443	No	No	No	Yes	c	a	a	a	c	Yes	c	b	b	c	c	c	c			
391	Gutori	491444	No	No	No	Yes	c	a	c	Yes	c	Yes	c	c	Yes	c	c	Yes				
392	Simariya	491445	No	No	No	Yes	c	a	c	c	c	Yes	c	c	Yes	c	c	c	c			
393	Jamuniya	491446	No	No	No	Yes	c	a	c	c	c	Yes	b	c	Yes	c	c	c	c			
394	Padariya	491447	No	No	No	Yes	c		Yes	Yes	c	Yes	c	c	a	c	c	c	c			
395	Khumer Kheda (Khedi)	491448	No	No	No	Yes	c	a	a	c	c	Yes	c	c	a	c	c	c	c			
396	Ronsara	491449	No	No	No	Yes	c	c	a	a	c	Yes	c	c	Yes	c	c	c	a			
397	Deori	491450	No	No	No	Yes	c	Yes	Yes	Yes	c	Yes	c	c	Yes	c	c	c	Yes			
398	Lolri	491451	No	No	No	Yes	c	b	a	Yes	c	Yes	c	c	Yes	c	c	c	Yes			
399	Bamhori	491452	No	No	No	Yes	c	c	a	c	c	Yes	c	c	a	c	c	c	a			
400	Sukha Dhigsara	491453	No	No	No	Yes	c	c	a	c	c	Yes	c	c	c	c	c	c	c			
401	Dhigsara	491454	No	No	Yes	Yes	c	b	a	c	c	Yes	c	c	a	c	c	c	b			
402	Imjhiri	491455	No	No	No	Yes	c	b	a	Yes	c	Yes	c	c	a	c	c	c	b			
403	Kashi Kheri	491456	No	No	No	Yes	c	Yes	Yes	Yes	c	Yes	c	c	a	c	c	c	c			
404	Bharkheda	491457	No	No	No	Yes	c	a	a	a	c	Yes	b	c	a	c	c	c	b			
405	Vishnupur	491458	No	No	No	Yes	c	a	a	a	c	Yes	b	c	a	c	c	c	c			

Village Directory

Land use ( As in 2009 )

Name of District : Narsimhapur

Location CodeNo : 452

Name of CD Block : Chawarpatha

Location CodeNo : 0217

Communication and transport facilities (If amenities available code -Yes is given except for Village Pin Code ,If not available within the village , the distance range code viz; a for < 5 Kms, b for 5-10 Kms and c for 10+ kms of nearest place where facility is available is given).				Village connected to highways,village roads, banks & credit societies (If amenities available code -Yes is given, If not available within the village , the distance range code viz; a for < 5 Kms, b for 5-10 Kms and c for 10+ kms of nearest place where facility is available is given)															Name village	Sr.No.
Tractors	Cycle-pulled rickshaws(Manual & Machine driven)	Carts driven by animals	Sea /River ferry service	Connected to national highway(NH)	Connected to state highway(SH)	Connected to major district road (MDR)	Connected to others district road	Pucca roads	Kutchcha roads	Water bounded macadam(WBM) roads	Navigable waterway (river/canal)(NW)	Footpaths (FP)	Commercial & Co-operative Banks	ATM	Agricultural Credit Societies					
64	65	66	67	68	69	70	71	72	73	74	75	76	77	78	79	2	1			
-----Un-inhabited-----																Bira	381			
a	b	Yes	c	Yes	c	c	c	Yes	Yes	a	Yes	a	a	a	a	Awanriya	382			
Yes	Yes	Yes	c	a	b	c	Yes	a	Yes	Yes	Yes	b	c	b	Charguwan	383				
-----Un-inhabited-----																Katangi	384			
Yes	Yes	Yes	c	a	c	c	Yes	Yes	Yes	Yes	Yes	c	c	Yes	Bilhara	385				
Yes	b	Yes	c	b	c	c	a	a	Yes	Yes	Yes	c	c	a	Manakpur	386				
-----Un-inhabited-----																Sagra	387			
-----Un-inhabited-----																Jhikoli	388			
a	a	Yes	c	a	c	c	c	a	Yes	Yes	Yes	c	c	b	Kohani	389				
Yes	Yes	Yes	c	b	b	b	a	a	Yes	Yes	Yes	b	c	c	Nadiya	390				
Yes	Yes	Yes	c	Yes	c	c	b	Yes	Yes	Yes	Yes	c	c	a	Gutori	391				
Yes	b	Yes	c	Yes	c	Yes	Yes	Yes	Yes	Yes	Yes	b	c	c	Simariya	392				
Yes	b	Yes	c	Yes	c	c	b	Yes	Yes	Yes	Yes	c	c	c	Jamuniya	393				
Yes	Yes	Yes	c	a	a	a	a	a	Yes	Yes	Yes	b	c	c	Padariya	394				
Yes	b	Yes	c	b	c	a	a	a	Yes	Yes	Yes	b	c	c	Khumer Kheda (Khedi)	395				
Yes	b	b	c	Yes	c	c	c	b	Yes	Yes	Yes	c	c	c	Ronsara	396				
b	Yes	Yes	c	c	c	c	b	Yes	Yes	Yes	Yes	b	c	b	Deori	397				
Yes	Yes	Yes	b	Yes	c	b	b	Yes	Yes	Yes	Yes	b	b	b	Lolri	398				
Yes	b	Yes	c	a	c	c	c	a	Yes	Yes	Yes	c	c	c	Bamhori	399				
Yes	b	Yes	c	b	c	b	b	a	Yes	Yes	Yes	c	c	c	Sukha Dhigsara	400				
Yes	b	Yes	b	a	c	b	b	a	Yes	Yes	Yes	b	b	b	Dhigsara	401				
Yes	Yes	Yes	b	a	c	b	b	a	Yes	Yes	Yes	b	b	b	Imjhiri	402				
Yes	Yes	Yes	b	b	c	a	a	Yes	Yes	Yes	Yes	b	b	b	Kashi Kheri	403				
Yes	b	Yes	b	b	c	a	a	a	Yes	Yes	Yes	b	b	b	Bharkheda	404				
Yes	b	Yes	b	a	c	a	a	a	Yes	a	Yes	a	b	a	Vishnupur	405				

Name of District : Narsimhapur

Location CodeNo : 452

Name of CD Block : Chawarpatha

Location CodeNo : 0217

Sr.No.	Name village	Location code no.	Availability of miscellaneous facilities (If amenities available code -Yes is given, If not available within the village, the distance range code viz; a for < 5 Kms, b for 5-10 Kms and c for 10+ kms of nearest place where facility is available is given).																	
			Self-Help Group (SHG)	Public distribution system (PDS) shop	Mandis / Regular market	Weekly Haat	Agricultural marketing society	Integrated Child Development Scheme (Nutritional Centres)	Anganwadi Centre (Nutritional Centres)	Others (Nutritional Centres)	ASHA (Accredited Social Health Activist)	Community centre with/without TV	Sports Field,	Sports Club / Recreation Centre	Cinema / Video Hall	Public Library	Public Reading Room	Newspaper Supply	Assembly Polling station	Birth & Death Registration Office
1	2	3	80	81	82	83	84	85	86	87	88	89	90	91	92	93	94	95	96	97
381	Bira	491434	-----Un-inhabited-----																	
382	Awanriya	491435	Yes	a	c	b	c	c	Yes	b	Yes	c	a	c	c	c	c	b	Yes	a
383	Charguwan	491436	c	b	b	b	b	c	Yes	b	Yes	c	Yes	c	c	c	c	Yes	a	a
384	Katangi	491437	-----Un-inhabited-----																	
385	Bilhara	491438	Yes	Yes	c	b	Yes	c	Yes	b	Yes	c	Yes	c	c	c	c	Yes	Yes	Yes
386	Manakpur	491439	Yes	c	c	c	c	c	a	b	Yes	c	c	c	c	c	c	Yes	Yes	a
387	Sagra	491440	-----Un-inhabited-----																	
388	Jhikoli	491441	-----Un-inhabited-----																	
389	Kohani	491442	a	a	c	a	b	a	a	b	a	c	a	c	c	c	c	a	b	b
390	Nadiya	491443	c	c	c	b	c	c	Yes	b	Yes	b	c	c	c	c	c	Yes	a	Yes
391	Gutori	491444	Yes	c	c	b	c	c	Yes	b	Yes	c	c	c	c	c	c	Yes	Yes	Yes
392	Simariya	491445	Yes	c	c	a	c	c	Yes	b	Yes	c	c	c	c	c	c	a	a	a
393	Jamuniya	491446	Yes	c	c	a	c	c	Yes	b	Yes	c	c	c	c	c	c	a	a	b
394	Padariya	491447	Yes	c	c	b	c	c	Yes	b	Yes	c	c	c	c	c	c	Yes	Yes	Yes
395	Khumer Kheda (Khedi)	491448	Yes	c	c	b	c	c	Yes	b	Yes	c	c	c	c	c	c	Yes	a	a
396	Ronsara	491449	a	a	c	a	b	c	a	b	a	c	c	c	c	c	c	a	a	a
397	Deori	491450	Yes	b	c	a	b	c	Yes	b	Yes	b	b	c	c	c	c	Yes	Yes	Yes
398	Lolri	491451	c	Yes	c	Yes	b	c	Yes	b	Yes	b	b	c	c	c	c	Yes	Yes	Yes
399	Bamhori	491452	a	a	c	a	b	c	a	b	a	c	c	c	c	c	c	a	a	a
400	Sukha Dhigsara	491453	c	a	c	b	c	c	a	b	Yes	b	c	c	c	c	c	a	a	a
401	Dhigsara	491454	c	a	c	Yes	b	c	a	b	a	b	b	c	c	c	c	a	Yes	a
402	Imjhiri	491455	c	a	c	b	b	c	Yes	b	Yes	b	b	c	c	c	c	a	a	a
403	Kashi Kheri	491456	Yes	Yes	c	b	Yes	c	Yes	b	Yes	b	b	c	c	c	c	Yes	Yes	Yes
404	Bharkheda	491457	c	b	c	b	b	c	a	b	Yes	b	c	c	b	c	c	b	a	a
405	Vishnupur	491458	a	a	c	a	a	b	a	b	Yes	b	c	c	b	c	c	b	Yes	a

Village Directory

Land use ( As in 2009 )

Name of District : Narsimhapur

Location CodeNo : 452

Name of CD Block : Chawarpatha

Location CodeNo : 0217

Availability of electricity (Yes/No)				Nearest Town		Name village	Sr.No.
Power Supply for Domestic Use (ED)	Power Supply for Agricultural Use (EAG)	Power Supply for Commercial Use (EC)	Power Supply for All Uses (EA)	Name	Distance range code i.e. a for < 5 Kms, b for 5-10 Kms and c for 10+ kms .		
98	99	100	101	102	103	2	1
-----Un-inhabited-----				KARELI	c	Bira	381
Yes	Yes	Yes	Yes	KARELI	c	Awanriya	382
Yes	Yes	No	No	TENDUKHEDA	c	Charguwan	383
-----Un-inhabited-----				NARSIMHAPUR		Katangi	384
Yes	Yes	Yes	Yes	NARSIMHAPUR		Bilhara	385
Yes	Yes	Yes	Yes	TENDUKHEDA	c	Manakpur	386
-----Un-inhabited-----				NARSIMHAPUR		Sagra	387
-----Un-inhabited-----				NARSIMHAPUR		Jhikoli	388
Yes	Yes	No	No	NARSIMHAPUR		Kohani	389
Yes	Yes	Yes	Yes	TENDUKHEDA	c	Nadiya	390
Yes	Yes	Yes	Yes	TENDUKHEDA	c	Gutori	391
Yes	Yes	Yes	Yes	TENDUKHEDA	c	Simariya	392
Yes	Yes	Yes	Yes	TENDUKHEDA	c	Jamuniya	393
Yes	Yes	Yes	Yes	TENDUKHEDA	c	Padariya	394
Yes	Yes	Yes	Yes	TENDUKHEDA	c	Khumer Kheda (Khed)	395
Yes	Yes	Yes	Yes	TENDUKHEDA	c	Ronsara	396
Yes	Yes	Yes	Yes	TENDUKHEDA	c	Deori	397
Yes	Yes	Yes	Yes	KARELI	c	Lolri	398
Yes	Yes	Yes	Yes	TENDUKHEDA	c	Bamhori	399
Yes	Yes	No	No	KARELI	c	Sukha Dhigsara	400
Yes	Yes	Yes	Yes	KARELI	c	Dhigsara	401
Yes	Yes	Yes	Yes	KARELI	c	Imjhiri	402
Yes	Yes	Yes	Yes	TENDUKHEDA	c	Kashi Kheri	403
Yes	Yes	Yes	Yes	KARELI	c	Bharkheda	404
Yes	Yes	Yes	Yes	KARELI	c	Vishnupur	405



Name of District : Narsimhapur

Location CodeNo : 452

Name of CD Block : Chawarpatha

Location CodeNo : 0217

Sr.No.	Name village	Location code no.	Land Use										
			Area under different types of land use ( in hectares rounded up to one decimal place)										
			Forests	Area under Non-agricultural Uses	Barren and Un-cultivable land	Permanent Pastures and Other Grazing Lands	Land Under Miscellaneous Tree Crops etc.	Culturable Waste Land	Fallow lands other than current fallows	Current Fallows	Net Area Sown	Total Irrigated Land Area	Total Un-irrigated Land Area
1	2	3	104	105	106	107	108	109	110	111	112	113	114
381	Bira	491434	114.3	8.2	0	4	0	17	2.2	0.8	42.8	10.9	31.9
382	Awanriya	491435	34	16.9	0	2.9	0	9.3	4.6	0.7	122.4	48.9	73.5
383	Charguwan	491436	0	0	18	0	0	8	7	0	198	33	165
384	Katangi	491437	0	3.4	0	0	0	0.2	0.4	0.2	92.3	23.4	68.9
385	Bilhara	491438	0	50.2	0	10.8	0	2.2	2	2	713.8	213.8	500
386	Manakpur	491439	0	19.4	0	5.3	0	394	0.5	0.5	374.2	112.1	262.1
387	Sagra	491440	0	4.9	0	2.8	0	0	0	0.2	107	18.8	88.2
388	Jhikoli	491441	0	3	0	6.4	0	0.2	0	0	63.5	19	44.5
389	Kohani	491442	0	7.4	0	11.3	0	1	0	1.2	80	41.3	38.7
390	Nadiya	491443	0	24	0	17.8	0	1.2	0.9	1.5	567.9	103.1	464.8
391	Gutori	491444	0	20.1	0	11.9	0	1.5	2	1.8	298.1	100.4	197.7
392	Simariya	491445	0	10.7	0	3.7	0	1.6	0.7	0.3	130.1	44.1	86.1
393	Jamuniya	491446	0	10.3	0	1.6	0	2	1.5	0.8	105.1	69.9	35.2
394	Padariya	491447	0	14.7	0	8	0	6.9	2.2	0.3	389.9	208.8	181.1
395	Khumer Kheda (Khedi)	491448	0	4.3	0	5	0	1.6	8	5.5	142.2	103.1	39
396	Ronsara	491449	0	9.6	0	1.3	0	0	0.1	0	283	120.6	162.4
397	Deori	491450	0	23.4	0	3.4	0	1.2	4.6	0.2	265.6	83.3	182.3
398	Lolri	491451	0	36.2	0	0.4	0	0	0	2	484	104.6	379.4
399	Bamhori	491452	0	3.3	0	4.5	0	0.6	0.4	0.1	213.9	32.4	181.5
400	Sukha Dhigsara	491453	0	8	0	1.2	0	0	0.4	0.6	213.2	46.7	166.5
401	Dhigsara	491454	0	4.9	0	1.7	0	0	1	0.2	149.6	79.9	69.7
402	Imjhiri	491455	0	1.7	0	0.5	1.4	0	0	0.2	95.8	22.3	73.5
403	Kashi Kheri	491456	0	15.4	0	1.1	0	20.1	10.1	0.4	357.8	202.3	155.5
404	Bharkheda	491457	0	4.7	0	0.1	0	0	1	0.2	213.4	91.2	122.2
405	Vishnupur	491458	0	11.1	13.1	17	0	1.7	1	0.4	353.9	177.5	176.4

Village Directory

Land use ( As in 2009 )

Name of District : Narsimhapur

Location CodeNo : 452

Name of CD Block : Chawarpatha

Location CodeNo : 0217

Land Use					Name of three most important commodities manufactured			Name of Village	Serial Number
Area irrigated by source (in hectare).					First	Second	Third		
Canals ( C )	Wells/Tube-wells(W/TW)	Tanks/Lakes(T/L)	Water Falls(WF)	Others(O)				120	121
0	4.9	6	0	0				Bira	381
0	48.9	0	0	0				Awanriya	382
0	25	0	0	8				Charguwan	383
0	23.4	0	0	0				Katangi	384
0	213.8	0	0	0				Bilhara	385
0	90	0	0	22.1				Manakpur	386
0	18.8	0	0	0				Sagra	387
0	19	0	0	0				Jhikoli	388
0	41.3	0	0	0				Kohani	389
0	71.1	0	0	32				Nadiya	390
0	69.5	0	0	30.9				Gutori	391
0	16	0	0	28.1				Simariya	392
0	9.9	0	0	60				Jamuniya	393
0	101	0	0	107.8				Padariya	394
0	12.1	91	0	0				Khumer Kheda (Khedi)	395
0	120.6	0	0	0				Ronsara	396
0	83.3	0	0	0				Deori	397
0	104.6	0	0	0				Lolri	398
0	32.4	0	0	0				Bamhori	399
0	46.7	0	0	0				Sukha Dhigsara	400
0	79.9	0	0	0				Dhigsara	401
0	22.3	0	0	0				Imjhiri	402
0	202.3	0	0	0				Kashi Kheri	403
0	91.2	0	0	0				Bharkheda	404
0	177.5	0	0	0				Vishnupur	405

Name of District : Narsimhapur

Location CodeNo : 452

Name of CD Block : Chawarpatha

Location CodeNo : 0217

Sr.No.	Name village	Location code no.	Total area of the village ( in hectares rounded up to one decimal place)	Total population ( 2011 census )	Number of households (2011 census)	Number of educational amenities available. (If not available within the village , the distance range code viz; a for < 5 Kms, b for 5-10 Kms and c for 10+ kms of nearest place where facility is available is given).														
						Pre-Primary school (PP)	Primary school (P)	Middle school (M)	Secondary School (S)	Senior Secondary school (SS)	Degree college of arts science & commerce (ASC)	Engineering college(EC)	Medical college (MC)	Management institute (MI)	Polytechnic (Pt)	Vocational training school /ITI	Non-formal training centre (NFTC)	Special school for disabled (SSD)	Others (specify)	
1	2	3	4	5	6	7	8	9	10	11	12	13	14	15	16	17	18	19	20	
406	Chawarpatha	491459	619.8	2010	506	a	1	1	1	1		c	c		c	c	c		c	
407	Badiya Ghat	491460	266.3	0	0															
408	Keshli	491461	555.5	480	118	b	1	b	b	b		c	c		c	c	c	c	c	
409	Damohiya	491462	272.1	625	132	b	1	a	b	b		c	c		c	c	c		c	
410	Chilka	491463	416.7	426	91	b	1	a	b	b		c	c		c	c	c	c	c	
411	Mahguwan	491464	236.6	657	153	a	1	1	a	a		c	c		c	c	c	c	c	
412	Imaliya	491465	192.9	381	105	a	1	a	a	a		c	c		c	c	c	c	c	
413	Bandha	491466	568	1163	336	b	1	1	b	b		c	c		c	c	c	c	c	
414	Nourangpur	491467	387.7	631	163	a	1	a	a	a		c	c		c	c	c	c	c	
415	Barkunda	491468	689.5	768	190	a	1	1	a	c	c	c	c		c	c	c		c	
416	Khairi	491469	293.4	860	247	a	1	a	a	b	c	c	c		c	c	c	c	c	
417	Mehda	491470	196.7	311	86	a	1	a	a	a	b	c	c		c	b	c		c	
418	Inguwa	491471	273.3	72	19		1	b	b	b	b	c	c		c	c	c	c	c	
419	Bilguwan	491472	492.3	1098	275	b	1	1	1	c	c	c	c		c	c	c	c	c	
420	Bijora	491473	388.3	0	0															
421	Mehka	491474	122.6	0	0															
422	Khamariya	491475	282	1351	365	b	1	1	b	b	b	c	c		c	c	c	c	c	
423	Kanheri	491476	200.3	203	50	b	1	a	b	b	b	c	c		c	c	c	c	c	
424	Umaha	491477	250.1	396	94	b	1	a	a	a	b	c	c		c	b	c		c	
425	Ishurpur	491478	505.2	1828	419	b	2	2	a	a	b	c	c		c	b	c		c	
426	Khairuwa	491479	302.7	1153	262	a	2	a	a	a	a	c	c		c	c	a		c	
427	Imjhira	491480	440.1	1329	351	a	2	1	1	1	a	c	c		c	a	c		c	
428	Kunda	491481	205.5	0	0															
429	Umarpani (Amarpani)	491482	274.6	260	59	a	1	a	a	a	a	c	c		c	a	c		c	
430	Jaitpur	491483	319.5	455	122	a	1	a	a	a	a	c	c	c	c	a	c		c	

Village Directory

Land use ( As in 2009 )

Name of District : Narsimhapur

Location CodeNo : 452

Name of CD Block : Chawarpatha

Location CodeNo : 0217

Number of Medical Amenities available. (If not available within the village, the distance range code viz; a for < 5 Kms, b for 5-10 Kms and c for 10+ kms of nearest place where facility is available is given).										Number of Non-Government Medical Amenities available.					Availability of drinking water - Yes / No						Name village	Sr.No.					
Community health centre (CHC)	Primary health centre (PHC)	Primary health sub centre (PHS)	Maternity and child welfare centre (MCW)	T.B. clinic (TBC)	Hospital-allopathic (HA)	Hospital-alternative medicine (HO)	Dispensary (D)	Veterinary hospital (VH)	Mobile health clinic (MHC)	Family welfare centre (FWC)	Charitable non Govt. hospital/Nursing home.	Medical practitioner with MBBS Degree	Medical practitioner with other degree	Medical practitioner with no degree	Traditional practitioner and faith healer .	Medicine Shop	Others	Tap water (Treated/Untreated)	Well water (Covered / Uncovered well)	Hand Pump			Tube wells / Bore well	Spring	River / Canal	Tank / Pond / Lake	Others
21	c	1	1	c	c	1	1	c	1	0	0	0	0	0	0	0	0	Yes	Yes	Yes	Yes	No	Yes	No	No	Chawarpatha	406
-----Un-inhabited-----																											
																										Badiya Ghat	407
	b	b	c	b	b	b	c	b	b	c	c	0	0	0	0	0	0	No	No	Yes	No	No	Yes	No	No	Keshli	408
	b	b	b	b	b	b	c	b	b	c	c	0	0	0	0	0	0	No	No	Yes	No	No	No	No	No	Damohiya	409
	c	c	b	c	c	c	c	c	b	c	c	0	0	0	0	0	0	No	No	Yes	No	No	No	No	No	Chilka	410
	b	b	a	b	b	c	c	b	b	c	c	0	0	0	0	0	0	No	No	Yes	No	No	No	No	No	Mahguwan	411
	c	c	a	c	c	c	c	a	a	c	c	0	0	0	0	0	0	No	No	Yes	No	No	No	No	No	Imaliya	412
	c	c	b	c	c	c	c	b	b	c	c	0	0	0	0	0	0	No	Yes	Yes	No	No	No	No	No	Bandha	413
	c	c	a	c	c	c	c	a	a	c	c	0	0	0	0	0	0	No	Yes	Yes	No	No	No	No	No	Nourangpur	414
	c	c	b	c	c	c	c	a	c	c	c	0	0	0	0	0	0	No	No	Yes	No	No	No	No	No	Barkunda	415
	c	c	a	c	c	c	a	a	a	c	c	0	0	0	0	0	0	Yes	Yes	Yes	No	No	No	No	No	Khairi	416
	b	a	a	b	a	a	a	a	a	c	c	0	0	0	0	0	0	No	No	Yes	No	No	Yes	No	No	Mehda	417
	b	b	b	b	b	c	b	b	b	c	c	0	0	0	0	0	0	No	No	Yes	No	No	No	No	No	Inguwa	418
	c	c	c	c	c	c	c	c	b	c	c	0	0	0	0	0	0	Yes	Yes	Yes	No	No	Yes	No	No	Bilguwan	419
-----Un-inhabited-----																											
																										Bijora	420
-----Un-inhabited-----																											
																										Mehka	421
	b	b	b	b	b	c	b	b	b	c	c	0	0	0	0	0	0	No	No	Yes	No	No	No	No	No	Khamariya	422
	b	b	b	b	b	c	b	b	b	c	c	0	0	0	0	0	0	No	No	Yes	No	No	No	No	No	Kanheri	423
	b	b	b	b	b	b	b	b	b	c	c	0	0	0	0	0	0	No	Yes	Yes	No	No	Yes	No	No	Umaha	424
	b	b	b	b	b	b	b	b	b	c	c	0	0	0	0	0	0	Yes	Yes	Yes	No	No	Yes	No	No	Ishurpur	425
	a	a	a	a	a	a	a	a	a	c	c	0	0	0	0	0	0	No	Yes	Yes	No	No	Yes	No	No	Khairuwa	426
	c	a	a	a	a	a	a	a	a	c	c	0	0	0	1	0	0	No	Yes	Yes	No	No	Yes	No	No	Imjhira	427
-----Un-inhabited-----																											
																										Kunda	428
	a	a	a	a	a	a	a	a	a	c	c	0	0	0	0	0	0	No	Yes	Yes	No	No	No	Yes	No	Umarpani (Amarpani)	429
	a	a	a	a	a	a	a	a	a	c	c	0	0	0	0	0	0	No	Yes	Yes	Yes	No	No	Yes	No	Jaitpur	430

Name of District : Narsimhapur

Location CodeNo : 452

Name of CD Block : Chawarpatha

Location CodeNo : 0217

Sr.No.	Name village	Location code no.	Availability of toilet & others Yes / No				Communication and transport facilities (If amenities available code -Yes is given except for Village Pin Code ,If not available within the village , the distance range code viz; a for < 5 Kms, b for 5-10 Kms and c for 10+ kms of nearest place where facility is available is given).												
			Community toilet including bath.	Community toilet excluding bath.	Rural sanitary mart or sanitary hardware outlet available near the village.	Community bio- gas or recycle of waste for productive use.	Post office(PO)	Sub post office (SPO)	Post & Telegraph office (P&TO)	Village Pin Code	Telephones (Land lines)	Public call office (PCO)	Mobile phone coverage	Internet cafes/ Common service centre (CSC)	Private courier facility	Bus service (Public & Private)	Railway stations	Auto/Modified Autos	Taxis and Vans
1	2	3	47	48	49	50	51	52	53	54	55	56	57	58	59	60	61	62	63
406	Chawarpatha	491459	No	No	No	Yes	c	Yes	Yes	Yes	Yes	Yes	Yes	a	c	Yes	c	c	c
407	Badiya Ghat	491460	-----Un-inhabited-----																
408	Keshli	491461	No	No	No	Yes	c	b	b	a	c	Yes	b	c	a	c	c	c	c
409	Damohiya	491462	No	No	No	Yes	c	b	b	Yes	c	Yes	b	c	a	c	c	c	c
410	Chilka	491463	No	No	No	Yes	c	a	a	a	c	Yes	c	c	a	c	c	c	c
411	Mahguwan	491464	No	No	No	Yes	c	a	a	Yes	c	Yes	a	c	Yes	Yes	c	c	c
412	Imaliya	491465	No	No	No	Yes	c	a	a	a	c	Yes	c	c	a	c	c	c	c
413	Bandha	491466	No	No	No	Yes	c	Yes	Yes	b	c	Yes	b	c	b	c	c	c	c
414	Nourangpur	491467	No	No	No	Yes	c	a	a	a	c	Yes	b	b	a	c	c	c	c
415	Barkunda	491468	No	No	No	Yes	c	c	a	Yes	c	Yes	c	c	a	c	a	a	a
416	Khairi	491469	No	No	No	Yes	c	a	Yes	a	c	Yes	c	c	a	c	c	c	c
417	Mehda	491470	No	No	No	Yes	c	a	a	a	b	Yes	a	b	a	c	a	a	a
418	Inguwa	491471	No	No	No	Yes	c	b	c	b	b	Yes	c	c	a	c	b	b	b
419	Bilguwan	491472	No	No	No	Yes	c	Yes	Yes	a	c	Yes	c	c	Yes	c	c	c	c
420	Bijora	491473	-----Un-inhabited-----																
421	Mehka	491474	-----Un-inhabited-----																
422	Khamariya	491475	No	No	No	Yes	c	b	c	a	b	Yes	c	c	a	c	b	b	b
423	Kanheri	491476	No	No	No	Yes	c	b	b	b	b	Yes	b	b	a	c	b	b	b
424	Umaha	491477	No	No	No	Yes	b	a	b	a	b	Yes	b	b	a	c	b	b	b
425	Ishurpur	491478	No	No	No	Yes	b	a	b	Yes	b	Yes	b	b	a	c	b	Yes	Yes
426	Khairuwa	491479	No	No	No	Yes	a	a	a	Yes	a	Yes	a	a	a	c	a	a	a
427	Imjhira	491480	No	No	Yes	Yes	a	Yes	a	Yes	a	Yes	a	a	Yes	c	a	Yes	Yes
428	Kunda	491481	-----Un-inhabited-----																
429	Umarpani (Amarpani)	491482	No	No	No	Yes	c	a	a	a	a	Yes	a	a	a	c	a	a	a
430	Jaitpur	491483	No	No	No	Yes	c	a	a	a	a	Yes	a	a	a	c	a	a	a

Village Directory

Land use ( As in 2009 )

Name of District : Narsimhapur

Location CodeNo : 452

Name of CD Block : Chawarpatha

Location CodeNo : 0217

Communication and transport facilities (If amenities available code -Yes is given except for Village Pin Code ,If not available within the village , the distance range code viz; a for < 5 Kms, b for 5-10 Kms and c for 10+ kms of nearest place where facility is available is given).				Village connected to highways,village roads, banks & credit societies (If amenities available code -Yes is given, If not available within the village , the distance range code viz; a for < 5 Kms, b for 5-10 Kms and c for 10+ kms of nearest place where facility is available is given)															Name village	Sr.No.
Tractors	Cycle-pulled rickshaws(Manual & Machine driven)	Carts driven by animals	Sea /River ferry service	Connected to national highway(NH)	Connected to state highway(SH)	Connected to major district road (MDR)	Connected to others district road	Pucca roads	Kutchcha roads	Water bounded macadam(WBM) roads	Navigable waterway (river/canal)(NW)	Footpaths (FP)	Commercial & Co-operative Banks	ATM	Agricultural Credit Societies					
64	65	66	67	68	69	70	71	72	73	74	75	76	77	78	79	2	1			
Yes	Yes	Yes	a	a	c	Yes	Yes	Yes	Yes	Yes	Yes	Yes	Yes	a	Yes	Chawarpatha	406			
-----Un-inhabited-----																Badiya Ghat	407			
Yes	b	Yes	c	b	b	a	a	a	Yes	a	Yes	b	b	b	b	Keshli	408			
Yes	Yes	Yes	c	c	c	c	a	a	Yes	Yes	Yes	b	c	b	Damohiya	409				
Yes	b	Yes	c	a	a	a	a	a	Yes	Yes	Yes	c	c	c	Chilka	410				
Yes	Yes	Yes	a	c	c	c	Yes	a	Yes	Yes	Yes	b	c	b	Mahguwan	411				
Yes	b	Yes	c	c	c	c	a	a	Yes	Yes	Yes	a	c	c	Imaliya	412				
Yes	Yes	b	Yes	c	c	c	b	a	Yes	Yes	Yes	b	c	Yes	Bandha	413				
Yes	Yes	Yes	c	c	a	a	a	a	Yes	Yes	Yes	a	c	c	Nourangpur	414				
Yes	Yes	Yes	c	a	c	a	a	a	Yes	Yes	Yes	c	c	c	Barkunda	415				
Yes	Yes	Yes	c	c	c	c	a	a	Yes	Yes	Yes	b	c	a	Khairi	416				
Yes	a	Yes	c	a	c	a	a	a	Yes	a	Yes	b	b	a	Mehda	417				
b	b	Yes	c	b	b	a	a	a	Yes	a	Yes	b	b	b	Inguwa	418				
Yes	Yes	Yes	c	a	c	a	Yes	a	Yes	Yes	Yes	c	c	Yes	Bilguwan	419				
-----Un-inhabited-----																Bijora	420			
-----Un-inhabited-----																Mehka	421			
Yes	Yes	Yes	c	a	a	a	a	a	Yes	Yes	Yes	b	b	b	Khamariya	422				
b	b	Yes	c	a	a	a	a	b	Yes	Yes	Yes	b	b	a	Kanheri	423				
Yes	b	Yes	c	b	c	a	a	a	Yes	Yes	Yes	b	b	a	Umaha	424				
Yes	Yes	Yes	c	b	c	a	a	a	Yes	Yes	Yes	b	b	a	Ishurpur	425				
Yes	Yes	Yes	c	a	c	a	a	a	Yes	Yes	Yes	a	a	a	Khairuwa	426				
Yes	Yes	Yes	c	a	c	Yes	Yes	Yes	Yes	Yes	Yes	a	a	Yes	Imjhira	427				
-----Un-inhabited-----																Kunda	428			
a	a	b	c	a	a	a	Yes	a	Yes	Yes	Yes	a	a	a	Umarpani (Amarpani)	429				
b	a	Yes	c	a	c	a	a	a	Yes	Yes	Yes	a	a	a	Jaitpur	430				

Name of District : Narsimhapur

Location CodeNo : 452

Name of CD Block : Chawarpatha

Location CodeNo : 0217

Sr.No.	Name village	Location code no.	Availability of miscellaneous facilities (If amenities available code -Yes is given, If not available within the village, the distance range code viz; a for < 5 Kms, b for 5-10 Kms and c for 10+ kms of nearest place where facility is available is given).																	
			Self-Help Group (SHG)	Public distribution system (PDS) shop	Mandis / Regular market	Weekly Haat	Agricultural marketing society	Integrated Child Development Scheme (Nutritional Centres)	Anganwadi Centre (Nutritional Centres)	Others (Nutritional Centres)	ASHA (Accredited Social Health Activist)	Community centre with/without TV	Sports Field,	Sports Club / Recreation Centre	Cinema / Video Hall	Public Library	Public Reading Room	Newspaper Supply	Assembly Polling station	Birth & Death Registration Office
1	2	3	80	81	82	83	84	85	86	87	88	89	90	91	92	93	94	95	96	97
406	Chawarpatha	491459	Yes	Yes	c	a	Yes	a	Yes	b	Yes	b	c	c	c	c	c	Yes	Yes	Yes
407	Badiya Ghat	491460	-----Un-inhabited-----																	
408	Keshli	491461	c	b	c	b	b	b	Yes	b	Yes	b	c	c	c	c	c	b	a	b
409	Damohiya	491462	c	b	c	c	c	c	Yes	b	Yes	b	c	c	c	c	c	c	Yes	a
410	Chilka	491463	Yes	c	c	b	a	c	Yes	b	Yes	b	c	c	c	c	c	a	a	a
411	Mahguwan	491464	Yes	b	c	c	c	c	Yes	b	Yes	b	c	c	c	c	c	c	Yes	Yes
412	Imaliya	491465	Yes	a	c	a	a	c	a	b	Yes	b	c	c	c	c	c	a	a	a
413	Bandha	491466	Yes	Yes	c	b	b	c	Yes	b	Yes	b	c	c	c	c	c	Yes	Yes	Yes
414	Nourangpur	491467	Yes	a	c	a	a	c	Yes	b	Yes	b	Yes	c	c	c	c	Yes	Yes	Yes
415	Barkunda	491468	Yes	a	c	c	c	c	Yes	b	Yes	c	c	c	c	c	c	a	Yes	a
416	Khairi	491469	Yes	c	c	c	a	c	Yes	b	Yes	b	c	c	c	c	c	a	Yes	a
417	Mehda	491470	Yes	a	b	a	b	c	a	b	a	b	a	c	c	c	c	a	a	a
418	Inguwa	491471	b	b	c	b	b	c	a	b	a	b	b	b	c	c	c	a	b	a
419	Bilguwan	491472	Yes	c	c	c	Yes	c	Yes	b	Yes	b	c	c	c	c	c	Yes	Yes	Yes
420	Bijora	491473	-----Un-inhabited-----																	
421	Mehka	491474	-----Un-inhabited-----																	
422	Khamariya	491475	Yes	a	c	b	b	c	Yes	b	Yes	Yes	b	b	c	c	c	Yes	Yes	Yes
423	Kanheri	491476	a	b	c	b	b	c	a	b	a	b	b	b	c	c	c	b	a	a
424	Umaha	491477	Yes	a	b	b	a	c	Yes	b	Yes	b	a	c	c	c	c	a	a	b
425	Ishurpur	491478	Yes	a	b	b	a	b	Yes	b	Yes	b	a	c	c	c	c	b	Yes	Yes
426	Khairuwa	491479	Yes	a	a	a	a	c	Yes	b	Yes	b	a	c	c	c	c	a	Yes	a
427	Imjhira	491480	Yes	a	a	a	a	c	Yes	b	Yes	b	Yes	c	c	c	c	Yes	Yes	Yes
428	Kunda	491481	-----Un-inhabited-----																	
429	Umarpani (Amarpani)	491482	Yes	b	a	a	a	a	a	b	Yes	a	a	c	c	c	a	a	a	a
430	Jaitpur	491483	Yes	b	a	a	a	a	Yes	b	Yes	a	a	a	c	c	c	Yes	a	a

Village Directory

Land use ( As in 2009 )

Name of District : Narsimhapur

Location CodeNo : 452

Name of CD Block : Chawarpatha

Location CodeNo : 0217

Availability of electricity (Yes/No)				Nearest Town		Name village	Sr.No.
Power Supply for Domestic Use (ED)	Power Supply for Agricultural Use (EAG)	Power Supply for Commercial Use (EC)	Power Supply for All Uses (EA)	Name	Distance range code i.e. a for < 5 Kms, b for 5-10 Kms and c for 10+ kms .		
98	99	100	101	102	103	2	1
Yes	Yes	Yes	Yes	KARELI	c	Chawarpatha	406
-----Un-inhabited-----				KARELI	c	Badiya Ghat	407
Yes	Yes	Yes	Yes	TENDUKHEDA	c	Keshli	408
Yes	Yes	Yes	Yes	TENDUKHEDA	c	Damohiya	409
Yes	Yes	Yes	Yes	TENDUKHEDA	c	Chilka	410
Yes	Yes	Yes	Yes	TENDUKHEDA	c	Mahguwan	411
Yes	Yes	Yes	Yes	TENDUKHEDA	c	Imaliya	412
Yes	Yes	Yes	Yes	TENDUKHEDA	c	Bandha	413
Yes	Yes	Yes	Yes	TENDUKHEDA	c	Nourangpur	414
Yes	Yes	Yes	Yes	TENDUKHEDA	c	Barkunda	415
Yes	Yes	Yes	Yes	TENDUKHEDA	c	Khairi	416
Yes	Yes	Yes	Yes	TENDUKHEDA	b	Mehda	417
Yes	Yes	Yes	Yes	TENDUKHEDA	b	Inguwa	418
Yes	Yes	Yes	Yes	TENDUKHEDA	c	Bilguwan	419
-----Un-inhabited-----				TENDUKHEDA	c	Bijora	420
-----Un-inhabited-----				TENDUKHEDA	b	Mehka	421
Yes	Yes	Yes	Yes	TENDUKHEDA	b	Khamariya	422
Yes	Yes	Yes	Yes	TENDUKHEDA	b	Kanheri	423
Yes	Yes	Yes	Yes	TENDUKHEDA	b	Umaha	424
Yes	Yes	Yes	Yes	TENDUKHEDA	b	Ishurpur	425
Yes	Yes	Yes	Yes	TENDUKHEDA	a	Khairuwa	426
Yes	Yes	Yes	Yes	TENDUKHEDA	a	Imjhira	427
-----Un-inhabited-----				TENDUKHEDA	a	Kunda	428
Yes	Yes	Yes	Yes	TENDUKHEDA	a	Umarpani (Amarpani)	429
Yes	Yes	Yes	Yes	TENDUKHEDA	a	Jaitpur	430



Name of District : Narsimhapur

Location CodeNo : 452

Name of CD Block : Chawarpatha

Location CodeNo : 0217

Sr.No.	Name village	Location code no.	Land Use										
			Area under different types of land use ( in hectares rounded up to one decimal place)										
			Forests	Area under Non-agricultural Uses	Barren and Un-cultivable land	Permanent Pastures and Other Grazing Lands	Land Under Miscellaneous Tree Crops etc.	Culturable Waste Land	Fallow lands other than current fallows	Current Fallows	Net Area Sown	Total Irrigated Land Area	Total Un-irrigated Land Area
1	2	3	104	105	106	107	108	109	110	111	112	113	114
406	Chawarpatha	491459	0	34.4	37	142.5	0	9.5	2.8	0.8	392.8	180.9	211.9
407	Badiya Ghat	491460	0	42.6	0	103.3	0	11.5	2.5	1.4	105	9.9	95.1
408	Keshli	491461	0	37.7	0	166	0	12.5	1.5	1.3	336.5	158.1	178.4
409	Damohiya	491462	0	7.3	0	29.4	0	0.9	0.7	0.8	233	154.1	78.9
410	Chilka	491463	0	9.2	0	8.3	0	3	1.2	1.5	393.4	156	237.4
411	Mahguwan	491464	0	11.5	0	20.1	0	1.5	0.5	1.7	201.2	137.9	63.3
412	Imaliya	491465	0	8.7	0	12.9	0	2.8	1.3	0.9	166.3	95.5	70.8
413	Bandha	491466	0	15.9	0	24.7	0	1.8	2.3	1.1	522.3	257.3	265
414	Nourangpur	491467	0	13.4	0	4	0	1.5	1	0.7	367.2	156	211.2
415	Barkunda	491468	0	33.8	0	14.9	0	0	2.4	2.9	635.5	178.9	456.6
416	Khairi	491469	45.2	8.6	0	70.3	0	10.5	2.6	1.5	154.7	33.2	121.5
417	Mehda	491470	0	9.1	0	4.2	0	0	1.3	1.6	180.4	65.3	115.1
418	Inguwa	491471	0	2.2	0	1.7	0	0.3	0	4.4	264.7	74	190.7
419	Bilguwan	491472	0	34.9	0	5	0.5	3.2	1	1	446.6	105	341.6
420	Bijora	491473	62.2	19.8	100.9	0.6	0	13.8	2.6	1.2	187.2	27.5	159.8
421	Mehka	491474	0	4.4	0	4.2	0	0	0.1	0.1	113.8	61.8	52
422	Khamariya	491475	0	19.5	0	5.2	0	7.4	0.1	0.6	249.2	15	234.2
423	Kanheri	491476	0	4.8	17.4	8.6	0	2	0.4	0.8	166.4	35.5	130.9
424	Umaha	491477	0	22.2	7.5	9.1	0	0	3.1	1.4	206.7	131	75.7
425	Ishurpur	491478	0	35.4	15.7	13.7	0	10.6	1.1	0	428.8	199.8	229
426	Khairuwa	491479	0	14.5	4.4	8.3	0	6	1	0	268.4	131.5	136.8
427	Imjhira	491480	51.3	33	0	15.8	0	30	7.2	0.9	301.8	96.1	205.7
428	Kunda	491481	0	0	25.8	0.7	0	0	0.2	0	178.8	30.1	148.7
429	Umarpani (Amarpani)	491482	0	10.7	0	20.3	0	23.1	10.1	4.2	206.3	48.3	158
430	Jaitpur	491483	19.5	10.9	0	22.9	0	6.4	66.7	0.3	192.8	77.5	115.3

## Village Directory

Land use ( As in 2009 )

Name of District : Narsimhapur

Location CodeNo : 452

Name of CD Block : Chawarpatha

Location CodeNo : 0217

Land Use					Name of three most important commodities manufactured			Name of Village	Serial Number
Area irrigated by source (in hectare).					First	Second	Third		
Canals ( C )	Wells/Tube-wells(W/TW)	Tanks/Lakes(T/L)	Water Falls(WF)	Others(O)				120	121
115	116	117	118	119	120	121	122	2	1
0	180.9	0	0	0				Chawarpatha	406
0	0	0	0	9.9				Badiya Ghat	407
0	158.1	0	0	0				Keshli	408
0	154.1	0	0	0				Damohiya	409
0	156	0	0	0				Chilka	410
0	137.9	0	0	0				Mahguwan	411
0	85.5	0	0	10				Imaliya	412
0	57.3	0	0	200				Bandha	413
0	156	0	0	0				Nourangpur	414
0	178.9	0	0	0				Barkunda	415
0	5.2	0	0	28				Khairi	416
0	65.3	0	0	0				Mehda	417
0	0	0	0	74				Inguwa	418
0	20	0	0	85				Bilguwan	419
0	7.5	0	0	20				Bijora	420
0	20.8	0	0	41				Mehka	421
0	15	0	0	0				Khamariya	422
0	0	0	0	35.5				Kanheri	423
0	70	0	0	61				Umaha	424
0	180	0	0	19.8				Ishurpur	425
0	124.7	0	0	6.8				Khairuwa	426
0	90	0	0	6.1				Imjhira	427
0	30.1	0	0	0				Kunda	428
0	48.3	0	0	0				Umarpani (Amarpani)	429
0	77.5	0	0	0				Jaitpur	430

Name of District : Narsimhapur

Location CodeNo : 452

Name of CD Block : Chawarpatha

Location CodeNo : 0217

Sr.No.	Name village	Location code no.	Total area of the village ( in hectares rounded up to one decimal place)	Total population ( 2011 census )	Number of households (2011 census)	Number of educational amenities available. (If not available within the village , the distance range code viz; a for < 5 Kms, b for 5-10 Kms and c for 10+ kms of nearest place where facility is available is given).													
						Pre-Primary school (PP)	Primary school (P)	Middle school (M)	Secondary School (S)	Senior Secondary school (SS)	Degree college of arts science & commerce (ASC)	Engineering college(EC)	Medical college (MC)	Management institute (MI)	Polytechnic (Pt)	Vocational training school /ITI	Non-formal training centre (NFTC)	Special school for disabled (SSD)	Others (specify)
1	2	3	4	5	6	7	8	9	10	11	12	13	14	15	16	17	18	19	20
431	Bichuwa	491484	248.5	173	37	a	1	a	a	a	a	c	c	c	a	c	c		
432	Madanpur	491485	370.5	1255	259	1	2	1	1	b	b	c	c	c	c	c	c	c	
433	Deori	491486	184.5	283	56	a	1	a	a	a	a	c	c	c	c	c	c	c	
434	Khairuwa	491487	415.3	840	211	a	1	a	a	b	b	c	c	c	b	c	c		
435	Bhounra	491488	279.9	608	122	b	1	1	b	b	b	c	c	c	b	c	c		
436	Sarra	491489	473.8	955	228	a	1	1	1	b	b	c	c	c	b	c	c		
437	Bandhi	491490	405.1	1188	273	1	2	a	b	b	b	c	c	c	b	c	c		
438	Guwari	491491	540	1357	319	1	2	1	a	c	c	c	c	c	c	c	c	c	
439	Sunheti	491492	622.9	674	167	b	1	a	b	b	b	c	c	c	b	c	c		
440	Tekapar	491493	413.4	1563	433	1	2	1	1	b	b	c	c	c	b	c	c		
441	Kacharkona	491494	991.1	2074	514	1	3	2	a	a	b	c	c	c	b	c	c		
442	Khairi	491495	201.1	67	17	b	1	a	a		b	c	c	c	b	c	c		
443	Dobhi	491496	1286	5098	1199	3	6	4	3	1	b	c	c	c	b	c	c		
444	Nainwara	491497	340	309	78	b	1	b	b	b		c	c	c	c	c	c	c	
445	Rukwara	491498	337	536	132	b	1	1	b	b		c	c	c	c	c	c	c	
446	Padam	491499	146.8	286	72	b	1	a	b	b		c	c	c	c	c	c	c	
447	Khairi Khurd	491500	268.2	240	59	b	1	a	b	b		c	c	c	c	c	c	c	
448	Andiya	491501	141.2	23	5	b	a	b	b	b		c	c	c	c	c	c	c	
449	Linga	491502	169.2	42	10	b	a	a	b	a	c	c	c	c	c	c	c	c	
450	Mahua Kheda	491503	172.4	0	0														-----Un-inhabited-----
451	Chhatarpur	491504	636.4	1813	414	b	2	1	b	b	c	c	c	c	c	c	c	c	
452	Karhaiya	491505	414	541	160	b	1	1	b	b	c	c	c	c	c	c	c	c	
453	Jhiri	491506	216.2	521	152	b	2	a	b	b	c	c	c	c	c	c	c	c	
454	Simariya Khurd	491507	144.5	90	27	b	1		b	b		c	c	c	c	c	c	c	
455	Barha	491508	359.1	550	132	b	1	a	b	b	c	c	c	c	c	c	c	c	
456	Imaliya	491509	520	2119	481	b	1	1	b	b	c	c	c	c	c	c	c	c	

Village Directory

Land use ( As in 2009 )

Name of District : Narsimhapur

Location CodeNo : 452

Name of CD Block : Chawarpatha

Location CodeNo : 0217

Number of Medical Amenities available. (If not available within the village , the distance range code viz; a for < 5 Kms, b for 5-10 Kms and c for 10+ kms of nearest place where facility is available is given).										Number of Non-Government Medical Amenities available.								Availability of drinking water - Yes / No								Name village	Sr.No.	
Community health centre (CHC)	Primary health centre (PHC)	Primary health sub centre (PHS)	Maternity and child welfare centre (MCW)	T.B. clinic (TBC)	Hospital-allopathic (HA)	Hospital-alternative medicine (HO)	Dispensary (D)	Veterinary hospital (VH)	Mobile health clinic (MHC)	Family welfare centre (FWC)	Charitable non Govt. hospital/Nursing home.	Medical practitioner with MBBS Degree	Medical practitioner with other degree	Medical practitioner with no degree	Traditional practitioner and faith healer .	Medicine Shop	Others	Tap water (Treated/Untreated)	Well water (Covered / Uncovered well)	Hand Pump	Tube wells / Bore well	Spring	River / Canal	Tank / Pond / Lake	Others			
21	c	a	a	a	a	a	a	a	a	c	c	0	0	0	0	0	0	0	No	Yes	Yes	No	No	No	No	No	Bichuwa	431
22	b	b	b	b	b	b	b	b	b	c	c	0	0	0	0	0	0	0	No	No	Yes	No	No	Yes	No	No	Madanpur	432
23	a	a	a	a	a	a	a	a	a	c	c	0	0	0	0	0	0	0	No	No	Yes	No	No	No	No	No	Deori	433
24	b	b	b	a	b	b	b	b	b	c	c	0	0	0	0	0	0	0	No	Yes	Yes	No	No	Yes	No	No	Khairuwa	434
25	b	b	b	b	b	b	b	b	b	c	c	0	0	0	0	0	0	0	No	Yes	Yes	No	No	No	No	No	Bhounra	435
26	b	b	b	b	b	b	b	b	b	c	c	0	0	0	0	0	0	0	No	No	Yes	Yes	No	No	No	No	Sarra	436
27	b	b	b	b	b	b	b	b	b	c	c	0	0	0	0	0	0	0	No	No	Yes	Yes	No	Yes	No	No	Bandhi	437
28	c	c	a	c	c	c	a	c	c	c	c	0	0	0	0	0	0	0	No	Yes	Yes	Yes	No	Yes	No	No	Guwari	438
29	b	b	b	b	b	b	b	b	b	c	c	0	0	0	0	0	0	0	No	No	Yes	Yes	No	No	No	No	Sunheti	439
30	b	b	b	b	b	b	b	b	b	c	c	0	0	0	0	0	0	0	Yes	No	Yes	No	No	Yes	No	No	Tekapar	440
31	b	b	1	b	b	b	b	b	b	c	c	0	0	0	0	2	1	0	Yes	Yes	Yes	Yes	No	Yes	No	No	Kacharkona	441
32	b	b	b	b	b	b	b	b	b	c	c	0	0	0	0	0	0	0	No	No	Yes	No	No	Yes	No	No	Khairi	442
33	b	1	b	b	b	c	c	c	c	c	c	0	0	4	0	0	5	0	Yes	Yes	Yes	Yes	No	Yes	No	No	Dobhi	443
34	c	c	b	c	c	b	c	b	b	c	c	0	0	0	0	0	0	0	No	No	Yes	No	No	No	No	No	Nainwara	444
35	b	b	b	b	b	c	c	b	b	c	c	0	0	0	0	0	0	0	No	No	Yes	No	No	No	No	No	Rukwara	445
36	c	c	b	c	c	b	c	b	b	c	c	0	0	0	0	0	0	0	No	No	Yes	No	No	Yes	No	No	Padam	446
37	b	b	b	b	b	b	c	b	b	c	c	0	0	0	0	0	0	0	No	No	Yes	No	No	No	No	No	Khairi Khurd	447
38	c	c	b	c	c	b	c	b	b	c	c	0	0	0	0	0	0	0	No	No	No	No	No	Yes	No	No	Andiya	448
39	c	c	b	c	c	b	c	b	b	c	c	0	0	0	0	0	0	0	No	No	No	No	No	Yes	No	No	Linga	449
40	-----Un-inhabited-----																									Mahua Kheda	450	
41	c	c	b	c	c	b	c	b	b	c	c	0	0	0	0	0	0	0	Yes	No	Yes	Yes	No	No	No	No	Chhatarpur	451
42	c	c	b	c	c	b	b	c	b	c	c	0	0	0	0	0	0	0	No	No	Yes	No	No	No	No	No	Karhaiya	452
43	c	c	b	c	c	b	a	c	b	c	c	0	0	0	0	0	0	0	No	No	Yes	No	No	Yes	No	No	Jhiri	453
44	c	c	b	c	c	c	a	b	b	c	c	0	0	0	0	0	0	0	No	No	Yes	No	No	No	No	No	Simariya Khurd	454
45	c	c	b	c	c	b	b	c	b	c	c	0	0	0	0	0	0	0	No	No	Yes	No	No	No	No	No	Barha	455
46	c	c	1	c	c	b	b	c	b	c	c	0	0	0	0	0	0	0	Yes	No	Yes	Yes	No	Yes	No	Yes	Imaliya	456

Name of District : Narsimhapur

Location CodeNo : 452

Name of CD Block : Chawarpatha

Location CodeNo : 0217

Sr.No.	Name village	Location code no.	Availability of toilet & others Yes / No				Communication and transport facilities (If amenities available code -Yes is given except for Village Pin Code ,If not available within the village , the distance range code viz; a for < 5 Kms, b for 5-10 Kms and c for 10+ kms of nearest place where facility is available is given).												
			Community toilet including bath.	Community toilet excluding bath.	Rural sanitary mart or sanitary hardware outlet available near the village.	Community bio- gas or recycle of waste for productive use.	Post office(PO)	Sub post office (SPO)	Post & Telegraph office (P&TO)	Village Pin Code	Telephones (Land lines)	Public call office (PCO)	Mobile phone coverage	Internet cafes/ Common service centre (CSC)	Private courier facility	Bus service (Public & Private)	Railway stations	Auto/Modified Autos	Taxis and Vans
1	2	3	47	48	49	50	51	52	53	54	55	56	57	58	59	60	61	62	63
431	Bichuwa	491484	No	No	Yes	Yes	a	a	a	a	a	a	Yes	a	a	a	c	a	a
432	Madanpur	491485	No	No	No	No	b	a	b	Yes	b	Yes	b	b	Yes	c	b	Yes	
433	Deori	491486	No	No	No	Yes	a	a	a	a	a	a	a	a	a	c	a	a	
434	Khairuwa	491487	No	No	No	Yes	b	b	b	Yes	b	Yes	b	b	a	c	b	b	
435	Bhounra	491488	No	No	No	Yes	b	Yes	b	Yes	b	Yes	b	b	a	c	b	b	
436	Sarra	491489	No	No	No	Yes	c	b	a	b	b	Yes	b	b	b	c	b	Yes	
437	Bandhi	491490	No	No	No	Yes	b	c	a	b	b	Yes	b	b	b	c	b	Yes	
438	Guwari	491491	No	No	No	Yes	c	c	a	c	c	Yes	c	c	a	c	c	a	
439	Sunheti	491492	No	No	No	Yes	c	b	a	Yes	b	Yes	b	b	a	c	b	a	
440	Tekapar	491493	No	No	No	Yes	c	b	a	b	b	Yes	b	b	Yes	c	b	a	
441	Kacharkona	491494	No	No	No	Yes	c	Yes	Yes	Yes	Yes	Yes	b	b	b	c	b	a	
442	Khairi	491495	No	No	No	Yes	c	b	a	b	b	Yes	b	b	a	c	a	a	
443	Dobhi	491496	No	No	No	Yes	c	Yes	Yes	Yes	Yes	Yes	Yes	b	Yes	c	b	c	
444	Nainwara	491497	No	No	No	Yes	b	b	b	b	c	Yes	b	c	b	c	c	c	
445	Rukwara	491498	No	No	No	Yes	c	b	Yes	a	c	Yes	b	c	Yes	c	c	c	
446	Padam	491499	No	No	No	Yes	c	b	b	b	c	Yes	c	c	a	c	c	c	
447	Khairi Khurd	491500	No	No	No	Yes	c	b	b	b	c	Yes	c	c	a	c	c	c	
448	Andiya	491501	No	No	No	Yes	c	b	b	b	c	Yes	b	c	b	c	c	c	
449	Linga	491502	No	No	No	Yes	c	b	a	b	c	Yes	b	c	b	c	c	c	
450	Mahua Kheda	491503	-----Un-inhabited-----																
451	Chhatarpur	491504	No	No	No	Yes	c	Yes	Yes	b	c	Yes	b	c	b	c	c	c	
452	Karhaiya	491505	No	No	Yes	Yes	b	a	a	b	c	Yes	c	c	b	c	b	b	
453	Jhiri	491506	No	No	Yes	Yes	b	a	a	b	c	Yes	c	c	b	c	b	b	
454	Simariya Khurd	491507	No	No	Yes	Yes	c	c	a	b	c	Yes	c	c	b	c	c	b	
455	Barha	491508	No	No	No	Yes	b	a	a	b	c	Yes	c	c	b	c	b	b	
456	Imaliya	491509	No	Yes	No	No	b	Yes	Yes	b	c	Yes	c	c	Yes	c	c	b	

Village Directory

Land use ( As in 2009 )

Name of District : Narsimhapur

Location CodeNo : 452

Name of CD Block : Chawarpatha

Location CodeNo : 0217

Communication and transport facilities (If amenities available code -Yes is given except for Village Pin Code ,If not available within the village , the distance range code viz; a for < 5 Kms, b for 5-10 Kms and c for 10+ kms of nearest place where facility is available is given).				Village connected to highways,village roads, banks & credit societies (If amenities available code -Yes is given, If not available within the village , the distance range code viz; a for < 5 Kms, b for 5-10 Kms and c for 10+ kms of nearest place where facility is available is given)															Name village	Sr.No.
Tractors	Cycle-pulled rickshaws(Manual & Machine driven)	Carts driven by animals	Sea /River ferry service	Connected to national highway(NH)	Connected to state highway(SH)	Connected to major district road (MDR)	Connected to others district road	Pucca roads	Kutchcha roads	Water bounded macadam(WBM) roads	Navigable waterway (river/canal)(NW)	Footpaths (FP)	Commercial & Co-operative Banks	ATM	Agricultural Credit Societies					
64	65	66	67	68	69	70	71	72	73	74	75	76	77	78	79	2	1			
Yes	a	Yes	c	a	c	a	a	a	a	a	Yes	a	a	a	a	Bichuwa	431			
Yes	Yes	Yes	c	Yes	c	b	b	Yes	Yes	a	Yes	b	b	a	a	Madanpur	432			
Yes	a	Yes	c	a	c	a	a	b	Yes	a	Yes	a	a	a	a	Deori	433			
Yes	Yes	Yes	c	a	c	b	b	a	Yes	Yes	Yes	b	b	b	b	Khairuwa	434			
Yes	Yes	Yes	c	b	c	b	b	a	Yes	Yes	Yes	b	b	b	b	Bhounra	435			
b	Yes	Yes	c	b	c	b	Yes	Yes	Yes	Yes	Yes	b	b	Yes	Yes	Sarra	436			
b	Yes	Yes	c	b	c	b	Yes	Yes	Yes	Yes	Yes	b	b	a	a	Bandhi	437			
b	Yes	Yes	b	c	c	c	a	Yes	Yes	Yes	Yes	c	c	a	a	Guwari	438			
b	Yes	Yes	c	b	c	b	a	a	Yes	Yes	Yes	b	b	b	b	Sunheti	439			
b	Yes	Yes	b	b	c	b	a	Yes	Yes	Yes	Yes	b	b	a	a	Tekapar	440			
b	Yes	Yes	c	b	c	a	Yes	Yes	Yes	Yes	Yes	b	b	Yes	Yes	Kacharkona	441			
Yes	a	Yes	Yes	a	c	a	a	a	Yes	Yes	Yes	b	b	b	b	Khairi	442			
Yes	Yes	Yes	c	b	c	Yes	b	Yes	Yes	a	Yes	Yes	b	Yes	Yes	Dobhi	443			
Yes	b	Yes	c	c	c	b	b	b	b	b	Yes	b	c	c	c	Nainwara	444			
Yes	Yes	Yes	c	b	b	Yes	Yes	Yes	Yes	Yes	Yes	b	b	b	b	Rukwara	445			
b	b	Yes	c	c	c	a	a	a	Yes	a	Yes	c	c	Yes	Yes	Padam	446			
b	b	Yes	c	c	c	a	a	a	Yes	a	Yes	c	c	b	b	Khairi Khurd	447			
b	b	Yes	c	c	b	b	b	b	b	b	Yes	c	c	a	a	Andiya	448			
b	b	b	c	c	c	b	b	a	a	a	Yes	b	c	b	b	Linga	449			
-----Un-inhabited-----																Mahua Kheda	450			
Yes	Yes	Yes	c	c	b	b	Yes	Yes	Yes	a	Yes	b	c	b	b	Chhatarpur	451			
Yes	Yes	Yes	a	c	c	b	a	a	Yes	a	Yes	b	c	b	b	Karhaiya	452			
Yes	Yes	Yes	Yes	c	c	b	a	a	Yes	a	Yes	b	c	c	c	Jhiri	453			
Yes	b	Yes	Yes	c	c	b	a	a	a	a	Yes	b	c	b	b	Simariya Khurd	454			
Yes	Yes	Yes	a	c	c	b	a	a	Yes	a	Yes	b	c	b	b	Barha	455			
Yes	Yes	Yes	b	c	c	b	Yes	Yes	Yes	a	Yes	b	c	b	b	Imaliya	456			

Name of District : Narsimhapur

Location CodeNo : 452

Name of CD Block : Chawarpatha

Location CodeNo : 0217

Sr.No.	Name village	Location code no.	Availability of miscellaneous facilities (If amenities available code -Yes is given, If not available within the village, the distance range code viz; a for < 5 Kms, b for 5-10 Kms and c for 10+ kms of nearest place where facility is available is given).																	
			80	81	82	83	84	85	86	87	88	89	90	91	92	93	94	95	96	97
			Self-Help Group (SHG)	Public distribution system (PDS) shop	Mandis / Regular market	Weekly Haat	Agricultural marketing society	Integrated Child Development Scheme (Nutritional Centres)	Anganwadi Centre (Nutritional Centres)	Others (Nutritional Centres)	ASHA (Accredited Social Health Activist)	Community centre with/without TV	Sports Field,	Sports Club / Recreation Centre	Cinema / Video Hall	Public Library	Public Reading Room	Newspaper Supply	Assembly Polling station	Birth & Death Registration Office
431	Bichuwa	491484	Yes	a	a	a	a	c	a	b	Yes	b	a	c	c	c	c	a	a	a
432	Madanpur	491485	Yes	a	b	b	a	c	Yes	b	Yes	b	Yes	c	c	c	c	Yes	Yes	Yes
433	Deori	491486	Yes	a	a	a	a	c	a	b	Yes	b	a	c	c	c	c	Yes	a	a
434	Khairuwa	491487	Yes	b	b	b	b	c	Yes	b	Yes	b	a	c	c	c	c	a	Yes	a
435	Bhounra	491488	Yes	b	b	b	b	c	Yes	b	Yes	b	a	c	c	c	c	Yes	Yes	Yes
436	Sarra	491489	Yes	Yes	b	b	Yes	c	Yes	b	Yes	b	b	b	c	c	c	b	Yes	a
437	Bandhi	491490	Yes	b	b	b	Yes	c	Yes	b	Yes	b	Yes	b	c	c	c	b	Yes	Yes
438	Guwari	491491	Yes	Yes	c	a	a	c	Yes	b	Yes	c	c	c	c	c	c	Yes	Yes	Yes
439	Sunheti	491492	Yes	b	b	b	b	b	Yes	b	Yes	b	b	c	c	c	c	Yes	Yes	Yes
440	Tekapar	491493	Yes	Yes	b	Yes	b	c	Yes	b	Yes	b	b	c	c	c	c	b	Yes	Yes
441	Kacharkona	491494	Yes	Yes	b	b	Yes	c	Yes	b	Yes	b	b	c	c	c	c	Yes	Yes	Yes
442	Khairi	491495	Yes	a	b	b	b	c	a	b	Yes	b	b	b	c	c	c	a	Yes	b
443	Dobhi	491496	Yes	Yes	Yes	Yes	b	c	Yes	b	Yes	Yes	Yes	c	c	Yes	c	Yes	Yes	Yes
444	Nainwara	491497	Yes	c	c	b	c	c	a	b	Yes	b	c	c	c	c	c	b	a	a
445	Rukwara	491498	c	b	c	b	b	c	Yes	b	Yes	b	c	c	c	c	c	b	Yes	a
446	Padam	491499	Yes	c	c	c	c	c	a	b	a	b	c	c	c	c	c	c	a	a
447	Khairi Khurd	491500	a	b	c	c	c	c	a	b	a	b	c	c	c	c	c	c	a	a
448	Andiya	491501	a	c	c	b	c	c	a	b	a	b	c	c	c	c	c	b	a	a
449	Linga	491502	a	c	c	b	b	c	a	b	a	b	c	c	c	c	c	b	a	a
450	Mahua Kheda	491503	-----Un-inhabited-----																	
451	Chhatarpur	491504	Yes	b	a	b	b	c	Yes	b	Yes	b	c	c	c	c	c	Yes	Yes	Yes
452	Karhaiya	491505	Yes	a	c	b	b	c	Yes	b	Yes	c	c	c	c	c	c	b	Yes	Yes
453	Jhiri	491506	Yes	a	c	b	b	c	a	b	a	c	c	c	c	c	c	b	a	a
454	Simariya Khurd	491507	c	a	c	b	b	b	a	b	Yes	c	c	c	c	c	c	b	a	a
455	Barha	491508	Yes	a	c	b	b	Yes	b	b	Yes	Yes	c	c	c	c	c	a	b	a
456	Imaliya	491509	Yes	Yes	c	b	b	Yes	Yes	Yes	Yes	c	c	c	c	c	c	b	Yes	Yes

Village Directory

Land use ( As in 2009 )

Name of District : Narsimhapur

Location CodeNo : 452

Name of CD Block : Chawarpatha

Location CodeNo : 0217

Availability of electricity (Yes/No)				Nearest Town		Name village	Sr.No.
Power Supply for Domestic Use (ED)	Power Supply for Agricultural Use (EAG)	Power Supply for Commercial Use (EC)	Power Supply for All Uses (EA)	Name	Distance range code i.e. a for < 5 Kms, b for 5-10 Kms and c for 10+ kms .		
98	99	100	101	102	103	2	1
Yes	Yes	Yes	Yes	TENDUKHEDA	a	Bichuwa	431
Yes	Yes	Yes	Yes	TENDUKHEDA	b	Madanpur	432
Yes	Yes	Yes	Yes	TENDUKHEDA	a	Deori	433
Yes	Yes	Yes	Yes	TENDUKHEDA	b	Khairuwa	434
Yes	Yes	Yes	Yes	TENDUKHEDA	b	Bhounra	435
Yes	Yes	Yes	Yes	TENDUKHEDA	b	Sarra	436
Yes	Yes	Yes	Yes	TENDUKHEDA	b	Bandhi	437
Yes	Yes	Yes	Yes	TENDUKHEDA	c	Guwari	438
Yes	Yes	Yes	Yes	TENDUKHEDA	b	Sunheti	439
Yes	Yes	Yes	Yes	TENDUKHEDA	b	Tekapar	440
Yes	Yes	Yes	Yes	TENDUKHEDA	b	Kacharkona	441
Yes	Yes	Yes	Yes	TENDUKHEDA	b	Khairi	442
Yes	Yes	Yes	Yes	TENDUKHEDA	b	Dobhi	443
Yes	Yes	Yes	Yes	TENDUKHEDA	c	Nainwara	444
Yes	Yes	Yes	Yes	TENDUKHEDA	c	Rukwara	445
Yes	Yes	Yes	Yes	TENDUKHEDA	c	Padam	446
Yes	Yes	Yes	Yes	TENDUKHEDA	c	Khairi Khurd	447
Yes	Yes	Yes	Yes	TENDUKHEDA	c	Andiya	448
Yes	Yes	Yes	Yes	TENDUKHEDA	c	Linga	449
-----Un-inhabited-----				TENDUKHEDA	c	Mahua Kheda	450
Yes	Yes	Yes	Yes	TENDUKHEDA	c	Chhatarpur	451
Yes	Yes	Yes	Yes	TENDUKHEDA	c	Karhaiya	452
Yes	Yes	Yes	Yes	TENDUKHEDA	c	Jhiri	453
Yes	Yes	Yes	Yes	TENDUKHEDA	c	Simariya Khurd	454
Yes	Yes	Yes	Yes	TENDUKHEDA	c	Barha	455
Yes	Yes	Yes	Yes	TENDUKHEDA	c	Imaliya	456



Name of District : Narsimhapur

Location CodeNo : 452

Name of CD Block : Chawarpatha

Location CodeNo : 0217

Sr.No.	Name village	Location code no.	Land Use										
			Area under different types of land use ( in hectares rounded up to one decimal place)										
			Forests	Area under Non-agricultural Uses	Barren and Un-cultivable land	Permanent Pastures and Other Grazing Lands	Land Under Miscellaneous Tree Crops etc.	Culturable Waste Land	Fallow lands other than current fallows	Current Fallows	Net Area Sown	Total Irrigated Land Area	Total Un-irrigated Land Area
1	2	3	104	105	106	107	108	109	110	111	112	113	114
431	Bichuwa	491484	0	9.6	1.2	7.2	0	55.4	2.2	1.6	171.3	71.7	99.6
432	Madanpur	491485	20.8	20.8	0	12.5	0	12.1	9	1.8	293.4	117.9	175.6
433	Deori	491486	0	6.8	0	6	0	12.4	0	0.2	159	85	74
434	Khairuwa	491487	38.4	16.7	0	5.3	0	1.2	0	0	353.7	197.3	156.4
435	Bhounra	491488	0	10.7	0	6.8	0	5.5	0	0.1	256.8	174.6	82.2
436	Sarra	491489	0	11.7	0	22.8	0	4.4	2	1.7	431.3	166.9	264.4
437	Bandhi	491490	0	22	0	13	0	5.5	4.5	1.5	358.6	128.2	230.4
438	Guwari	491491	0	21.5	0	17.9	0	4.9	1.3	0.5	493.9	292.3	201.6
439	Sunheti	491492	15.4	21	0	24.1	0	9.8	2.4	0	550.2	236.2	314
440	Tekapar	491493	0	19.1	0	16.6	0	2.1	1.1	1.2	373.4	192	181.4
441	Kacharkona	491494	22.6	50.8	0	21.6	0	4.2	2.2	1.1	888.6	436.1	452.5
442	Khairi	491495	0	11.5	0	10	0	0	1.4	2.2	176.1	75.6	100.5
443	Dobhi	491496	0	64.1	0	27.1	0	4.2	2.8	1.2	1186.6	355.2	831.3
444	Nainwara	491497	0	11	0	6.3	0	9	8	1.7	304	50.6	253.4
445	Rukwara	491498	0	15.3	0	6.6	0	2.5	1.5	1.1	309.9	114.8	195.1
446	Padam	491499	0	15.3	0	3.1	0	9	3	1.1	115.4	15.5	99.9
447	Khairi Khurd	491500	0	6.7	0	12.6	0	4.5	2.5	1.4	240.5	77	163.5
448	Andiya	491501	0	16.1	0	6.2	0	43	7	1.8	67.1	4	63.1
449	Linga	491502	0	22.4	0	12.5	0	21	8	1.7	103.6	5.7	97.9
450	Mahua Kheda	491503	0	20.6	0	2.8	0	8	4	1.1	135.9	34.6	101.3
451	Chhatarpur	491504	0	23.4	0	15.5	0	1.5	0.8	0.4	594.8	191.4	403.4
452	Karhaiya	491505	0	11.4	0	15.1	0	17	19	17	334.5	88.9	245.6
453	Jhiri	491506	0	29.6	0	3.4	0	11.8	13	20.5	138	28.6	109.4
454	Simariya Khurd	491507	0	23.1	0	11.2	0	3.5	3.5	4.5	98.6	43.5	55.2
455	Barha	491508	0	6.9	0	12.9	0	2.3	4	18.2	314.8	75.2	239.6
456	Imaliya	491509	0	22.8	0	15.7	0	8	8.1	17.6	447.8	151	296.8

Village Directory

Land use ( As in 2009 )

Name of District : Narsimhapur

Location CodeNo : 452

Name of CD Block : Chawarpatha

Location CodeNo : 0217

Land Use					Name of three most important commodities manufactured			Name of Village	Serial Number
Area irrigated by source (in hectare).					First	Second	Third		
Canals ( C )	Wells/Tube-wells(W/TW)	Tanks/Lakes(T/L)	Water Falls(WF)	Others(O)				120	121
0	61.3	0	0	10.4				Bichuwa	431
0	100.5	0	0	17.4				Madanpur	432
0	73	0	0	12				Deori	433
0	167.3	0	0	30				Khairuwa	434
0	174.6	0	0	0				Bhounra	435
0	166.9	0	0	0				Sarra	436
0	118.2	0	0	10				Bandhi	437
0	182.3	0	0	110				Guwari	438
0	136.2	0	0	100				Sunheti	439
0	192	0	0	0				Tekapar	440
0	436.1	0	0	0				Kacharkona	441
0	75.6	0	0	0				Khairi	442
0	355.2	0	0	0				Dobhi	443
0	50.6	0	0	0				Nainwara	444
0	114.8	0	0	0				Rukwara	445
0	15.5	0	0	0				Padam	446
0	77	0	0	0				Khairi Khurd	447
0	0	0	0	4				Andiya	448
0	5.7	0	0	0				Linga	449
0	34.6	0	0	0				Mahua Kheda	450
0	191.4	0	0	0				Chhatarpur	451
0	88.9	0	0	0				Karhaiya	452
0	28.6	0	0	0				Jhiri	453
0	43.5	0	0	0				Simariya Khurd	454
0	75.2	0	0	0				Barha	455
0	151	0	0	0				Imaliya	456

Name of District : Narsimhapur

Location CodeNo : 452

Name of CD Block : Chawarpatha

Location CodeNo : 0217

Sr.No.	Name village	Location code no.	Total area of the village ( in hectares rounded up to one decimal place)	Total population ( 2011 census )	Number of households (2011 census)	Number of educational amenities available. (If not available within the village , the distance range code viz; a for < 5 Kms, b for 5-10 Kms and c for 10+ kms of nearest place where facility is available is given).													
						Pre-Primary school (PP)	Primary school (P)	Middle school (M)	Secondary School (S)	Senior Secondary school (SS)	Degree college of arts science & commerce (ASC)	Engineering college(EC)	Medical college (MC)	Management institute (MI)	Polytechnic (Pt)	Vocational training school /ITI	Non-formal training centre (NFTC)	Special school for disabled (SSD)	Others (specify)
1	2	3	4	5	6	7	8	9	10	11	12	13	14	15	16	17	18	19	20
457	Simariya Kalan	491510	399.8	790	211	b	1	1	b	b	c		c		c	c	c		c
458	Kalhedi	491511	478.5	793	196	b	1		b	b	c	c	c		c	c	c		c
459	Bilthari	491512	1238.2	2355	636	c	1	1	1		c	c	c		c	c	c		c
460	Kathai	491513	227.3	379	81	c	1	a	a	c	c	c	c		c	c	c		c
461	Bhama	491514	812.3	1975	484	c	1	1	1	c	c	c	c		c	c	c		c
462	Gangai	491515	641.3	1524	362	b	1	1	a	b	b	c	c		c	b	c		c
463	Mankapur	491516	548	1369	294	c	1	1	a	c	c	c	c		c	c	c		c
464	Bikor	491517	622.1	1834	353	c	3	2	b	c	c	c	c		c	c	c		c
465	Karondi	491518	395.5	645	176	c	1	1	a	c	c	c	c		c	c	c		c
466	Hirapur	491519	1945.9	2733	587	c	2	3		b	c	c	c		c	c	c		c
<b>Block T O T A L :</b>			<b>79631.2</b>	<b>163532</b>	<b>38863</b>		<b>36</b>	<b>229</b>	<b>100</b>	<b>30</b>	<b>10</b>	<b>0</b>	<b>0</b>	<b>0</b>	<b>0</b>	<b>0</b>	<b>0</b>	<b>0</b>	<b>1</b>

Village Directory

Land use ( As in 2009 )

Name of District : Narsimhapur

Location CodeNo : 452

Name of CD Block : Chawarpatha

Location CodeNo : 0217

Number of Medical Amenities available. (If not available within the village , the distance range code viz; a for < 5 Kms, b for 5-10 Kms and c for 10+ kms of nearest place where facility is available is given).										Number of Non-Government Medical Amenities available.					Availability of drinking water - Yes / No						Name village	Sr.No.					
Community health centre (CHC)	Primary health centre (PHC)	Primary health sub centre (PHS)	Maternity and child welfare centre (MCW)	T.B. clinic (TBC)	Hospital-allopathic (HA)	Hospital-alternative medicine (HO)	Dispensary (D)	Veterinary hospital (VH)	Mobile health clinic (MHC)	Family welfare centre (FWC)	Charitable non Govt. hospital/Nursing home.	Medical practitioner with MBBS Degree	Medical practitioner with other degree	Medical practitioner with no degree	Traditional practitioner and faith healer .	Medicine Shop	Others	Tap water (Treated/Untreated)	Well water (Covered / Uncovered well)	Hand Pump			Tube wells / Bore well	Spring	River / Canal	Tank / Pond / Lake	Others
21	c	c	b	c	c	b	a	c	b	c	a	0	0	0	0	0	0	No	No	Yes	No	No	No	No	No	Simariya Kalan	457
22	c	c	b	c	c	b	b	c	b	c	c	0	0	0	0	0	0	No	Yes	Yes	No	No	Yes	No	No	Kalhedi	458
23	c	c	1	c	c	c	1	c	c	c	c	0	0	0	0	0	0	Yes	No	Yes	Yes	No	Yes	Yes	No	Bilthari	459
24	c	c	c	c	c	c	a	c	c	c	c	0	0	0	0	0	0	No	No	Yes	No	No	Yes	No	No	Kathai	460
25	c	1	c	c	c	c	a	c	c	c	0	0	0	0	0	0	0	No	No	Yes	Yes	No	Yes	No	No	Bhama	461
26	b	a	c	b	a	a	b	a	a	c	c	0	0	0	0	0	0	No	No	Yes	Yes	No	Yes	Yes	No	Gangai	462
27	c	a	b	c	a	c	c	a	1	c	c	0	0	0	0	0	0	No	No	Yes	Yes	No	Yes	No	No	Mankapur	463
28	c	b	b	c	b	c	b	c	c	c	0	0	0	0	0	0	0	No	No	Yes	No	No	Yes	No	No	Bikor	464
29	c	a	a	c	a	c	b	c	c	c	0	0	0	0	0	0	0	No	No	Yes	No	No	Yes	No	No	Karondi	465
30	c	b	1	c	b	c	1	c	c	c	0	0	0	0	0	0	0	Yes	No	Yes	Yes	No	Yes	Yes	No	Hirapur	466
<b>0</b>	<b>5</b>	<b>15</b>	<b>2</b>	<b>1</b>	<b>0</b>	<b>4</b>	<b>3</b>	<b>8</b>	<b>3</b>	<b>3</b>	<b>4</b>	<b>2</b>	<b>18</b>	<b>27</b>	<b>12</b>	<b>21</b>	<b>2</b>	<b>80</b>	<b>82</b>	<b>199</b>	<b>101</b>	<b>6</b>	<b>60</b>	<b>46</b>	<b>8</b>	<b>Block TOTAL :</b>	

Name of District : Narsimhapur

Location CodeNo : 452

Name of CD Block : Chawarpatha

Location CodeNo : 0217

Sr.No.	Name village	Location code no.	Availability of toilet & others Yes / No				Communication and transport facilities (If amenities available code -Yes is given except for Village Pin Code ,If not available within the village , the distance range code viz; a for < 5 Kms, b for 5-10 Kms and c for 10+ kms of nearest place where facility is available is given).												
			Community toilet including bath.	Community toilet excluding bath.	Rural sanitary mart or sanitary hardware outlet available near the village.	Community bio- gas or recycle of waste for productive use.	Post office(PO)	Sub post office (SPO)	Post & Telegraph office (P&TO)	Village Pin Code	Telephones (Land lines)	Public call office (PCO)	Mobile phone coverage	Internet cafes/ Common service centre (CSC)	Private courier facility	Bus service (Public & Private)	Railway stations	Auto/Modified Autos	Taxis and Vans
1	2	3	47	48	49	50	51	52	53	54	55	56	57	58	59	60	61	62	63
457	Simariya Kalan	491510	No	No	Yes	Yes	c	b	b		b	c	Yes	c	c	b	c	c	b
458	Kalhedi	491511	No	No	Yes	Yes	c	b	a		b	c	Yes	c	c	Yes	c	c	b
459	Bilthari	491512	No	No	No	Yes	c	Yes	Yes		c	Yes	Yes	c	c	Yes	c	c	Yes
460	Kathai	491513	No	No	No	Yes	c	c	a		c	c	Yes	c	c	a	c	c	a
461	Bhama	491514	No	No	No	Yes	c	Yes	Yes		c	c	Yes	c	c	Yes	c	c	Yes
462	Gangai	491515	No	No	No	No	c	b	a		b	b	Yes	b	b	a	c	b	b
463	Mankapur	491516	No	No	No	No	c	c	a		c	c	Yes	c	c	Yes	c	c	c
464	Bikor	491517	No	No	No	Yes	c	Yes	Yes		Yes	c	Yes	c	c	c	c	c	c
465	Karondi	491518	No	No	No	Yes	c	a	a		Yes	c	Yes	c	c	Yes	c	c	c
466	Hirapur	491519	No	No	No	Yes	c	a	c		Yes	Yes	Yes	c	c	Yes	c	c	c
<b>Block T O T A L :</b>			<b>2</b>	<b>3</b>	<b>11</b>	<b>94</b>	<b>2</b>	<b>38</b>	<b>31</b>	<b>0</b>	<b>72</b>	<b>11</b>	<b>174</b>	<b>4</b>	<b>1</b>	<b>55</b>	<b>3</b>	<b>29</b>	<b>33</b>

Village Directory

Land use ( As in 2009 )

Name of District : Narsimhapur

Location CodeNo : 452

Name of CD Block : Chawarpatha

Location CodeNo : 0217

Communication and transport facilities (If amenities available code -Yes is given except for Village Pin Code ,If not available within the village , the distance range code viz; a for < 5 Kms, b for 5-10 Kms and c for 10+ kms of nearest place where facility is available is given).				Village connected to highways,village roads, banks & credit societies (If amenities available code -Yes is given, If not available within the village , the distance range code viz; a for < 5 Kms, b for 5-10 Kms and c for 10+ kms of nearest place where facility is available is given)															Name village	Sr.No.
Tractors	Cycle-pulled rickshaws(Manual & Machine driven)	Carts driven by animals	Sea /River ferry service	Connected to national highway(NH)	Connected to state highway(SH)	Connected to major district road (MDR)	Connected to others district road	Pucca roads	Kutchcha roads	Water bounded macadam(WBM) roads	Navigable waterway (river/canal)(NW)	Footpaths (FP)	Commercial & Co-operative Banks	ATM	Agricultural Credit Societies					
64	65	66	67	68	69	70	71	72	73	74	75	76	77	78	79	2	1			
Yes	Yes	Yes	a	c	c	b	a	a	Yes	a	Yes	b	c	a	Simariya Kalan	457				
Yes	Yes	Yes	b	c	c	b	Yes	a	Yes	Yes	Yes	b	c	b	Kalhedi	458				
Yes	Yes	Yes	Yes	c	c	c	Yes	Yes	Yes	a	Yes	c	c	Yes	Bilthari	459				
a	c	Yes	Yes	c	c	c	a	a	Yes	a	Yes	c	c	a	Kathai	460				
Yes	Yes	Yes	c	c	c	Yes	Yes	Yes	Yes	Yes	Yes	c	c	Yes	Bhama	461				
Yes	Yes	Yes	Yes	b	c	Yes	Yes	a	Yes	Yes	Yes	b	b	b	Gangai	462				
Yes	Yes	Yes	c	c	c	Yes	Yes	Yes	Yes	Yes	Yes	c	c	a	Mankapur	463				
Yes	Yes	Yes	Yes	c	c	Yes	Yes	Yes	Yes	Yes	Yes	c	c	c	Bikor	464				
b	Yes	Yes	Yes	c	c	Yes	Yes	a	Yes	Yes	Yes	c	c	c	Karondi	465				
Yes	Yes	Yes	Yes	c	c	Yes	Yes	Yes	Yes	Yes	Yes	c	c	c	Hirapur	466				
<b>152</b>	<b>124</b>	<b>175</b>	<b>20</b>	<b>12</b>	<b>8</b>	<b>24</b>	<b>51</b>	<b>69</b>	<b>190</b>	<b>109</b>	<b>0</b>	<b>202</b>	<b>7</b>	<b>0</b>	<b>23</b>	<b>Block TOTAL :</b>				

Name of District : Narsimhapur

Location CodeNo : 452

Name of CD Block : Chawarpatha

Location CodeNo : 0217

Sr.No.	Name village	Location code no.	Availability of miscellaneous facilities (If amenities available code -Yes is given, If not available within the village, the distance range code viz; a for < 5 Kms, b for 5-10 Kms and c for 10+ kms of nearest place where facility is available is given).																	
			Self-Help Group (SHG)	Public distribution system (PDS) shop	Mandis / Regular market	Weekly Haat	Agricultural marketing society	Integrated Child Development Scheme (Nutritional Centres)	Anganwadi Centre (Nutritional Centres)	Others (Nutritional Centres)	ASHA (Accredited Social Health Activist)	Community centre with/without TV	Sports Field,	Sports Club / Recreation Centre	Cinema / Video Hall	Public Library	Public Reading Room	Newspaper Supply	Assembly Polling station	Birth & Death Registration Office
1	2	3	80	81	82	83	84	85	86	87	88	89	90	91	92	93	94	95	96	97
457	Simariya Kalan	491510	Yes	a	c	b	b	Yes	b	Yes	Yes	Yes	c	c	c	c	c	a	b	Yes
458	Kalhedi	491511	Yes	a	c	b	c	c	Yes	b	Yes	c	c	c	c	c	c	Yes	Yes	b
459	Bilthari	491512	Yes	Yes	c	c	c	Yes	Yes	Yes	Yes	Yes	c	c	c	c	c	Yes	Yes	Yes
460	Kathai	491513	Yes	a	c	c	c	a	b	a	Yes	c	c	c	c	c	c	a	a	
461	Bhama	491514	Yes	Yes	Yes	Yes	c	c	Yes	b	Yes	c	c	c	c	c	c	Yes	Yes	Yes
462	Gangai	491515	Yes	a	a	a	a	c	Yes	b	Yes	b	b	c	c	c	Yes	Yes	Yes	Yes
463	Mankapur	491516	Yes	a	a	a	c	c	Yes	b	Yes	c	c	c	c	c	c	Yes	Yes	Yes
464	Bikor	491517	Yes	Yes	c	c	Yes	Yes	Yes	Yes	Yes	Yes	c	c	c	c	c	Yes	Yes	
465	Karondi	491518	Yes	b	c	a	c	c	a	b	Yes	c	c	c	c	c	c	Yes	Yes	Yes
466	Hirapur	491519	Yes	Yes	c	b	c	c	Yes	Yes	Yes	Yes	Yes	c	c	Yes	c	c	Yes	Yes
<b>Block T O T A L :</b>			<b>139</b>	<b>39</b>	<b>4</b>	<b>12</b>	<b>15</b>	<b>17</b>	<b>125</b>	<b>18</b>	<b>169</b>	<b>19</b>	<b>24</b>	<b>6</b>	<b>1</b>	<b>11</b>	<b>9</b>	<b>61</b>	<b>113</b>	<b>80</b>

Village Directory

Land use ( As in 2009 )

Name of District : Narsimhapur

Location CodeNo : 452

Name of CD Block : Chawarpatha

Location CodeNo : 0217

Availability of electricity (Yes/No)				Nearest Town		Name village	Sr.No.
Power Supply for Domestic Use (ED)	Power Supply for Agricultural Use (EAG)	Power Supply for Commercial Use (EC)	Power Supply for All Uses (EA)	Name	Distance range code i.e. a for < 5 Kms, b for 5-10 Kms and c for 10+ kms .		
98	99	100	101	102	103	2	1
Yes	Yes	Yes	Yes	TENDUKHEDA	c	Simariya Kalan	457
Yes	Yes	Yes	Yes	TENDUKHEDA	c	Kalhedi	458
Yes	Yes	Yes	Yes	GADARWARA	c	Bilthari	459
Yes	Yes	Yes	Yes	GADARWARA	c	Kathai	460
Yes	Yes	Yes	Yes	TENDUKHEDA	c	Bhama	461
Yes	Yes	Yes	Yes	TENDUKHEDA	b	Gangai	462
Yes	Yes	Yes	Yes	TENDUKHEDA	c	Mankapur	463
Yes	Yes	Yes	Yes	TENDUKHEDA	c	Bikor	464
Yes	Yes	Yes	Yes	TENDUKHEDA	c	Karondi	465
Yes	Yes	Yes	Yes	TENDUKHEDA	c	Hirapur	466
<b>195</b>	<b>195</b>	<b>172</b>	<b>172</b>	<b>0</b>	<b>0</b>		
<b>Block T O T A L :</b>							



Name of District : Narsimhapur

Location CodeNo : 452

Name of CD Block : Chawarpatha

Location CodeNo : 0217

Sr.No.	Name village	Location code no.	Land Use										
			Area under different types of land use ( in hectares rounded up to one decimal place)										
			Forests	Area under Non-agricultural Uses	Barren and Un-cultivable land	Permanent Pastures and Other Grazing Lands	Land Under Miscellaneous Tree Crops etc.	Culturable Waste Land	Fallow lands other than current fallows	Current Fallows	Net Area Sown	Total Irrigated Land Area	Total Un-irrigated Land Area
1	2	3	104	105	106	107	108	109	110	111	112	113	114
457	Simariya Kalan	491510	0	8.1	0	4.4	0	14.2	14.4	20.8	338	119.6	218.4
458	Kalhedi	491511	0	20.5	0	16.3	0	2.6	1.1	0.6	437.4	166.4	271
459	Bilthari	491512	0	78.3	0	58.2	0	12.4	2.2	3.4	1083.6	377.5	706.1
460	Kathai	491513	0	30.2	0	8.1	0	6.9	1.1	1.2	179.9	20.6	159.4
461	Bhama	491514	0	35.8	0	31.5	0	6.7	13.5	6.5	718.3	311.3	407
462	Gangai	491515	1.3	23.9	0	31.7	0	9.2	3.8	9	562.4	241.4	321.1
463	Mankapur	491516	15.5	0.4	0	7.4	0	1.2	4	40.2	479.3	211.1	268.2
464	Bikor	491517	0	29.2	0	24.9	0	0	14.5	3.2	550.3	363.8	186.5
465	Karondi	491518	0	0.3	0	16.5	0	0	12.8	2.8	363.1	109.4	253.8
466	Hirapur	491519	0.4	137.6	40.2	80.1	0	10.1	22.3	1143.5	511.6	397.3	114.4
<b>Block T O T A L :</b>			<b>3570.5</b>	<b>3998.3</b>	<b>682.4</b>	<b>3143.8</b>	<b>7.9</b>	<b>1536.8</b>	<b>1038.7</b>	<b>1991.6</b>	<b>63661.7</b>	<b>33571.3</b>	<b>30090.8</b>

Village Directory

Land use ( As in 2009 )

Name of District : Narsimhapur

Location CodeNo : 452

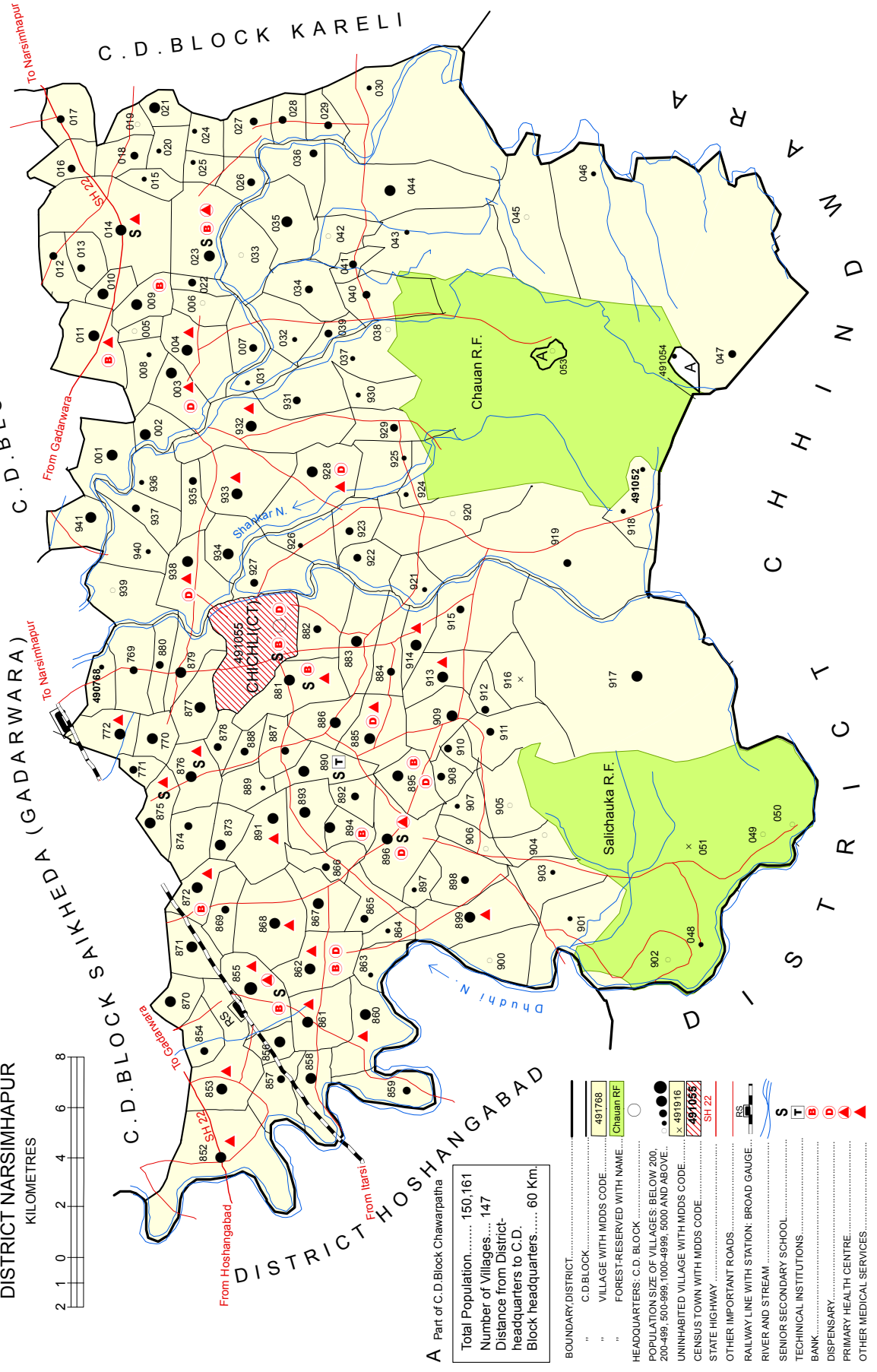
Name of CD Block : Chawarpatha

Location CodeNo : 0217

Land Use					Name of three most important commodities manufactured			Name of Village	Serial Number
Area irrigated by source (in hectare).					First	Second	Third		
Canals ( C )	Wells/Tube-wells(W/TW)	Tanks/Lakes(T/L)	Water Falls(WF)	Others(O)				120	121
115	116	117	118	119	120	121	122	2	1
0	119.6	0	0	0				Simariya Kalan	457
0	156.4	0	0	10				Kalhedi	458
0	372.7	0	0	4.8				Bilthari	459
0	17.3	0	0	3.2				Kathai	460
251.3	0	0	0	60				Bhama	461
0	191.4	0	0	50				Gangai	462
0	156.1	0	0	55				Mankapur	463
0	166.6	0	0	197.2				Bikor	464
0	108	0	0	1.4				Karondi	465
0	377.4	0	0	19.8				Hirapur	466
<b>868.5</b>	<b>27089.1</b>	<b>2699.1</b>	<b>225.4</b>					<b>Block TOTAL :</b>	

- 
- (b) Map of Babai(Chichli) CD Block showing tahsil boundary.**
  - (c) Alphabetical list of Villages of Babai(Chichli) CD Block along with location code 2001 and 2011.**
  - (d) Village Directory data of Babai(Chichli) CD Block in prescribed format.**

INDIA  
 MADHYA PRADESH  
**C.D.BLOCK BABAI(CHICHILI)**  
 TAHSIL GADARWARA (PART)  
 DISTRICT NARSIMHAPUR  
 KILOMETRES



A Part of C.D. Block Chawarpatha  
 Total Population ..... 150,161  
 Number of Villages.... 147  
 Distance from District-  
 headquarters to C.D.  
 Block headquarters..... 60 Km.

- BOUNDARY-DISTRICT.....
- " C.D.BLOCK.....
- " VILLAGE WITH MDDS CODE..... 491768
- " FOREST-RESERVED WITH NAME..... Chauhan RF
- HEADQUARTERS: C.D. BLOCK.....
- POPULATION SIZE OF VILLAGES: BELOW 200.....
- 200-499, 500-999, 1000-4999, 5000 AND ABOVE.....
- UNINHABITED VILLAGE WITH MDDS CODE..... x 491916
- CENSUS TOWN WITH MDDS CODE..... 491055
- STATE HIGHWAY..... SH-22
- OTHER IMPORTANT ROADS.....
- RAILWAY LINE WITH STATION: BROAD GAUGE.....
- RIVER AND STREAM.....
- SENIOR SECONDARY SCHOOL..... S
- TECHNICAL INSTITUTIONS..... T
- BANK..... B
- DISPENSARY..... D
- PRIMARY HEALTH CENTRE..... A
- OTHER MEDICAL SERVICES.....



**(c) Alphabetical list of villages along with location code 2001 and 2011**

**Name of District : NARSIMHAPUR (452)**

**Name of C.D.Block : BABAI (CHICHLI) (0218)**

Sr. No.	Name of the village	2011 Census location code number	2001 Census location code number
1	2	3	4
<b>Tahsil: Gadarwara (03635)(Part)</b>			
1	Adegaon Khurd	490886	04763300
2	Amada	490868	04761500
3	Arjungaon	490858	04760500
4	Babai Kalan	490855	04760200
5	Babai Khurd	490856	04760300
6	Badagaon	490917	04766400
7	Baghora	491026	04777300
8	Baglai	490890	04763700
9	Bairagarh	490899	04764600
10	Bamhanwada	491005	04775200
11	Bandar Barru	490927	04767400
12	Bandesur	491016	04776300
13	Bandha Kundi	490923	04767000
14	Barchhi	490867	04761400
15	Barha	490896	04764300
16	Barkheda	491040	04778700
17	Basuriya	490862	04760900
18	Batesara	491017	04776400
19	Belkhedi	491032	04777900
20	Benar	490916	04766300
21	Berkhedi	490864	04761100

---

**(c) Alphabetical list of villages along with location code 2001 and 2011**

**Name of District : NARSIMHAPUR (452)**

**Name of C.D.Block : BABAI (CHICHLI) (0218)**

<b>Sr. No.</b>	<b>Name of the village</b>	<b>2011 Census location code number</b>	<b>2001 Census location code number</b>
<b>1</b>	<b>2</b>	<b>3</b>	<b>4</b>
22	Bhainsa	491049	04779600
23	Bhamka	490874	04762100
24	Bhatra	490869	04761600
25	Bheropur	491039	04778600
26	Bhidmadhana	491052	04779900
27	Bhilmadhana	490918	04766500
28	Bhindwara	491024	04777100
29	Bhobhari (Bhovari)	491046	04779300
30	Bijanpur	491034	04778100
31	Chandan Kheda	490932	04767900
32	Chargaon Kalan	490887	04763400
33	Chargaon Khurd	490913	04766000
34	Chhawargaon	490926	04767300
35	Chhena Kachhar	490860	04760700
36	Chhena Kachhar	490934	04768100
37	Chhind Kheda	491047	04779400
38	Chichli (CT) WARD NO.-0001*	491055	44005000
39	Chiksa	491020	04776700
40	Chor Barhata	490937	04768400
41	Chougan	491038	04778500
42	Dahalwada	490878	04762500
43	Deguwan	491015	04776200
44	Deori	490898	04764500

**(c) Alphabetical list of villages along with location code 2001 and 2011****Name of District : NARSIMHAPUR (452)****Name of C.D.Block : BABAI (CHICHLI) (0218)**

<b>Sr. No.</b>	<b>Name of the village</b>	<b>2011 Census location code number</b>	<b>2001 Census location code number</b>
<b>1</b>	<b>2</b>	<b>3</b>	<b>4</b>
45	Dhameta	491035	04778200
46	Dhana	490895	04764200
47	Dhursuru	490894	04764100
48	Dighori	490769	04751600
49	Dograon (Dongargaon)	490936	04768300
50	Dongarkhoh	490925	04767200
51	Dursara	490892	04763900
52	Gagai (Gangai)	490938	04768500
53	Ganesh Nagar	491051	04779800
54	Ghaghrola	490884	04763100
55	Ghat Kamti	490902	04764900
56	Ghat Pipariya	490941	04768800
57	Golgaon Kalan	490889	04763600
58	Golgaon Khurd	490888	04763500
59	Guwari	490901	04764800
60	Hathnapur	491030	04777700
61	Hirapur	490928	04767500
62	Hirdepur	491029	04777600
63	Ikloni	490908	04765500
64	Imaliya	490891	04763800
65	Imaliya	491004	04775100
66	Imaliya	491027	04777400
67	Jaithari	491031	04777800



---

**(c) Alphabetical list of villages along with location code 2001 and 2011**

**Name of District : NARSIMHAPUR (452)**

**Name of C.D.Block : BABAI (CHICHLI) (0218)**

<b>Sr. No.</b>	<b>Name of the village</b>	<b>2011 Census location code number</b>	<b>2001 Census location code number</b>
<b>1</b>	<b>2</b>	<b>3</b>	<b>4</b>
68	Jamgaon	491048	04779500
69	Jamuniya	491008	04775500
70	Jhamar	490897	04764400
71	Kalyanpur	491003	04775000
72	Kanhargaon	490772	04751900
73	Kankar Kuinya	491019	04776600
74	Kanwas	491018	04776500
75	Karapgaon	491014	04776100
76	Kathotiya	490875	04762200
77	Kenkara	490859	04760600
78	Keshla	490857	04760400
79	Khadai	491044	04779100
80	Khairi	490880	04762700
81	Khairi	490904	04765100
82	Khairi	491028	04777500
83	Khala	490931	04767800
84	Khamariya	491021	04776800
85	Khanchari	491012	04775900
86	Kharirua	490871	04761800
87	Kirahkota	490924	04767100
88	Kothiya	490882	04762900
89	Kudari	490935	04768200
90	Kuklor	490905	04765200

**(c) Alphabetical list of villages along with location code 2001 and 2011****Name of District : NARSIMHAPUR (452)****Name of C.D.Block : BABAI (CHICHLI) (0218)**

<b>Sr. No.</b>	<b>Name of the village</b>	<b>2011 Census location code number</b>	<b>2001 Census location code number</b>
<b>1</b>	<b>2</b>	<b>3</b>	<b>4</b>
91	Lawasar	490863	04761000
92	Mahguwan Kalan	490770	04751700
93	Mahguwan Khurd	490771	04751800
94	Malanwada (Malhanwada)	490910	04765700
95	Malhanwada	491009	04775600
96	Manegoan	490911	04765800
97	Maregaon	490861	04760800
98	Mau	490883	04763000
99	Megarmuha	490768	04751500
100	Mehra Kheda	490940	04768700
101	Mohpa	490870	04761700
102	Mohpani	490915	04766200
103	Mukunda	491050	04779700
104	Nargi	491010	04775700
105	Narsara	491002	04774900
106	Nibhora	491043	04779000
107	Pachama	490872	04761900
108	Palera	490866	04761300
109	Panagar	490852	04759900
110	Panari	491011	04775800
111	Papra	491037	04778400
112	Patkuhi	490920	04766700
113	Pipariya	490893	04764000

---

**(c) Alphabetical list of villages along with location code 2001 and 2011**

**Name of District : NARSIMHAPUR (452)**

**Name of C.D.Block : BABAI (CHICHLI) (0218)**

<b>Sr. No.</b>	<b>Name of the village</b>	<b>2011 Census location code number</b>	<b>2001 Census location code number</b>
<b>1</b>	<b>2</b>	<b>3</b>	<b>4</b>
114	Pipariya	490907	04765400
115	Pipariya	491042	04778900
116	Pondi	490900	04764700
117	Prempur	490930	04767700
118	Puwariya	490909	04765600
119	Rahma	490865	04761200
120	Raipur	490933	04768000
121	Ramkhedi	491025	04777200
122	Rati Karar	490921	04766800
123	Richhai	490912	04765900
124	Sagra	491006	04775300
125	Sahawan	490853	04760000
126	Salaiya	491033	04778000
127	Salgapur	491022	04776900
128	Saonwari	490854	04760100
129	Saori	491045	04779200
130	Sarra	491036	04778300
131	Sesadawar	490929	04767600
132	Shahpur	491023	04777000
133	Silheti	491041	04778800
134	Simariya	491013	04776000
135	Singpur	490885	04763200
136	Siregoan	490876	04762300

**(c) Alphabetical list of villages along with location code 2001 and 2011****Name of District : NARSIMHAPUR (452)****Name of C.D.Block : BABAI (CHICHLI) (0218)**

<b>Sr. No.</b>	<b>Name of the village</b>	<b>2011 Census location code number</b>	<b>2001 Census location code number</b>
<b>1</b>	<b>2</b>	<b>3</b>	<b>4</b>
137	Sudras	490879	04762600
138	Sujanpur	490906	04765300
139	Sukha Khairi	490881	04762800
140	Tekapar	491001	04774800
141	Tendukheda	490914	04766100
142	Thalwada	490877	04762400
143	Tiktoli	491007	04775400
144	Tudni	490903	04765000
145	Tuiyapani	490919	04766600
146	Ukasghat	490873	04762000
147	Ukri	490922	04766900
148	Umariya	490939	04768600

\*Not included in village directory prescribed format.

Name of District : Narsimhapur

Location CodeNo : 452

Name of CD Block : Babai(Chichli)

Location CodeNo : 0218

Sr.No.	Name village	Location code no.	Total area of the village ( in hectares rounded up to one decimal place)	Total population ( 2011 census )	Number of households (2011 census)	Number of educational amenities available. (If not available within the village , the distance range code viz; a for < 5 Kms, b for 5-10 Kms and c for 10+ kms of nearest place where facility is available is given).													
						Pre-Primary school (PP)	Primary school (P)	Middle school (M)	Secondary School (S)	Senior Secondary school (SS)	Degree college of arts science & commerce (ASC)	Engineering college(EC)	Medical college (MC)	Management institute (MI)	Polytechnic (Pt)	Vocational training school /ITI	Non-formal training centre (NFTC)	Special school for disabled (SSD)	Others (specify)
1	2	3	4	5	6	7	8	9	10	11	12	13	14	15	16	17	18	19	20
467	Megarmuha	490768	184.6	479	95	b	1	b	b	b	b	c	c	c	c	b	b	c	c
468	Dighori	490769	559.9	875	201		2	b	b	b	b			c	c	b	b	c	c
469	Mahguwan Kalan	490770	371.5	1040	222	1	a	b	b	b				c	b	b			c
470	Mahguwan Khurd	490771	182.3	761	160	1				b	b			c	c	c			c
471	Kanhargaon	490772	354.2	1726	351	a	1	1	1					c	c	c			c
472	Panagar	490852	1593.6	3187	724	1	1	1	c	c				c	c	c			c
473	Sahawan	490853	643.2	3286	730	1	1	1	b	c				c	c	c			c
474	Saonwari	490854	337.4	530	112	1	1	1	a	c				c	c	c			c
475	Babai Kalan	490855	773.5	8008	1755	1	9	7	4	3	c			c	c	c	c	c	c
476	Babai Khurd	490856	346.9	1090	217	c	1				c			c	c	c	c	c	c
477	Keshla	490857	464	844	187	a	1				c			c	c	c	c	c	c
478	Arjungaon	490858	476.2	1224	270	c	1	1	b		c			c	c	c			c
479	Kenkara	490859	456.6	654	145	c	1				c			c	c	c			c
480	Chhena Kachhar	490860	796.7	1940	465	1	1	b	b	c				c	c	c			c
481	Maregaon	490861	644.4	1926	432	2	1	a	a	c				c	c	c			c
482	Basuriya	490862	672.7	2610	698	1	3	1	1					c	c	c			c
483	Lawasar	490863	218.4	244	68	a	1	a	a	b	c			c	c	c			c
484	Berkhedi	490864	304.4	235	51	a	a	a	a	a	c	c	c	c	c	c			c
485	Rahma	490865	283	666	135	b	1	a	a	c	c	c	c	c	c	c			c
486	Palera	490866	301.9	772	168	b	1	1	a	a	c	c	c	c	c	c			c
487	Barchhi	490867	487.8	1316	268	b	1	1	a	a	c	c	c	c	c	c			c
488	Amada	490868	779.7	2237	515	2	1	a	a	c									c
489	Bhatra	490869	332.5	711	174	1	a	a	a	a	c			c	c	c			c
490	Mohpa	490870	445.1	1623	345	1	1	1	a					c	c	c			c
491	Khairua	490871	352.1	1129	267	1	1	1	a					c	c	c			c
492	Pachama	490872	645.6	2284	524	1	2	1	1	a	c			c	c	c			c

Village Directory

Land use ( As in 2009 )

Name of District : Narsimhapur

Location CodeNo : 452

Name of CD Block : Babai(Chichli)

Location CodeNo : 0218

Number of Medical Amenities available. (If not available within the village , the distance range code viz; a for < 5 Kms, b for 5-10 Kms and c for 10+ kms of nearest place where facility is available is given).		Number of Non-Government Medical Amenities available.		Availability of drinking water - Yes / No												Name village	Sr.No.										
Community health centre (CHC)	Primary health centre (PHC)	Primary health sub centre (PHS)	Maternity and child welfare centre (MCW)	T.B. clinic (TBC)	Hospital-allopathic (HA)	Hospital-alternative medicine (HO)	Dispensary (D)	Veterinary hospital (VH)	Mobile health clinic (MHC)	Family welfare centre (FWC)	Charitable non Govt. hospital/Nursing home.	Medical practitioner with MBBS Degree	Medical practitioner with other degree	Medical practitioner with no degree	Traditional practitioner and faith healer .			Medicine Shop	Others	Tap water (Treated/Untreated)	Well water (Covered / Uncovered well)	Hand Pump	Tube wells / Bore well	Spring	River / Canal	Tank / Pond / Lake	Others
21	b	b	b	b	b	b	b	b	b	b	0	0	1	3	0	0	0	No	Yes	Yes	Yes	No	Yes	No	No	Megarmuha	467
22	b	b	b	b	b	b	b	b	b	b	0	0	1	0	0	0	0	No	Yes	Yes	Yes	No	Yes	Yes	No	Dighori	468
23	b	b	a	b	b	b	b	a	a	b	0	1	1	1	1	0	0	Yes	Yes	Yes	Yes	Yes	No	No	Yes	Mahguwan Kalan	469
24	a	a	a	b	a	b	b	a	b	b	0	1	1	0	1	0	0	Yes	Yes	Yes	Yes	No	No	No	No	Mahguwan Khurd	470
25	a	a	1	a	a	a	a	a	a	a	0	1	2	2	1	0	0	Yes	Yes	Yes	Yes	No	No	Yes	No	Kanhargaon	471
26	c	c	1	c	c	c	c	1	c	c	0	0	0	0	0	0	0	Yes	Yes	Yes	No	No	Yes	No	No	Panagar	472
27	b	b	1	b	b	c	c	c	b	c	b	0	0	0	0	0	0	Yes	Yes	Yes	No	No	No	No	No	Sahawan	473
28	a	a	a	a	a	a	a	a	a	a	0	0	0	0	0	0	0	Yes	Yes	Yes	No	No	No	No	No	Saonwari	474
29	c	1	c	c				1	c	1	4	0	4	0	0	0	0	Yes	No	Yes	Yes	No	Yes	No	No	Babai Kalan	475
30	a	c	c	a				a	c	a	0	0	0	0	0	0	0	Yes	No	Yes	No	No	No	No	No	Babai Khurd	476
31	a	c	c	a				a	c	a	0	0	0	0	0	0	0	No	No	Yes	No	No	Yes	No	No	Keshla	477
32	b	b	b	b	b	b	b	b	b	b	0	0	0	0	0	0	0	No	No	Yes	No	No	Yes	No	No	Arjungaon	478
33	b	b	b	b	b	b	b	b	b	b	0	0	0	1	0	0	0	No	No	Yes	No	No	Yes	No	No	Kenkara	479
34	b	b	1	b	b	c	b	b	b	c	b	0	0	0	0	0	0	No	Yes	Yes	Yes	No	Yes	Yes	No	Chhena Kachhar	480
35	a	a	1	c	a	a	a	a	c	a	0	2	2	0	0	3	0	Yes	No	Yes	No	No	No	Yes	No	Maregaon	481
36	a	c	1	c	c	c	1	1	1	a	c	0	0	0	0	0	0	Yes	Yes	Yes	Yes	No	No	No	No	Basuriya	482
37	b	c	a	c	c	c	c	a	c	c	0	0	0	0	0	0	0	Yes	No	Yes	No	No	Yes	No	No	Lawasar	483
38	b	b	b	b	b	b	b	b	b	b	0	0	0	0	0	0	0	No	No	Yes	No	No	No	No	No	Berkhedi	484
39	b	b	b	b	b	b	b	b	b	b	0	0	0	0	0	0	0	Yes	No	Yes	No	No	No	No	No	Rahma	485
40	b	b	b	b	b	b	b	b	b	b	0	0	0	0	0	0	0	Yes	No	Yes	No	No	Yes	No	No	Palera	486
41	b	b	b	b	b	b	b	b	b	b	0	0	0	0	0	0	0	Yes	No	Yes	No	No	No	No	No	Barchhi	487
42	a	a	1	c	a	c	a	a	c	a	0	2	1	0	0	1	0	Yes	No	Yes	No	No	No	Yes	No	Amada	488
43	a	a	a	a	a	c	c	c	a	c	a	0	0	0	0	0	1	0	No	No	Yes	No	No	No	No	Bhatra	489
44	a	a	a	a	a	a	a	a	a	a	0	0	0	0	0	0	0	Yes	Yes	Yes	No	No	No	Yes	No	Mohpa	490
45	a	a	a	a	a	a	a	a	a	a	0	0	0	0	0	0	0	Yes	Yes	Yes	No	No	No	No	No	Khariua	491
46	a	a	1	a	a	c	c	c	a	c	a	0	0	0	0	0	0	Yes	Yes	Yes	No	No	Yes	Yes	No	Pachama	492

Name of District : Narsimhapur

Location CodeNo : 452

Name of CD Block : Babai(Chichli)

Location CodeNo : 0218

Sr.No.	Name village	Location code no.	Availability of toilet & others Yes / No				Communication and transport facilities (If amenities available code -Yes is given except for Village Pin Code ,If not available within the village , the distance range code viz; a for < 5 Kms, b for 5-10 Kms and c for 10+ kms of nearest place where facility is available is given).												
			Community toilet including bath.	Community toilet excluding bath.	Rural sanitary mart or sanitary hardware outlet available near the village.	Community bio- gas or recycle of waste for productive use.	Post office(PO)	Sub post office (SPO)	Post & Telegraph office (P&TO)	Village Pin Code	Telephones (Land lines)	Public call office (PCO)	Mobile phone coverage	Internet cafes/ Common service centre (CSC)	Private courier facility	Bus service (Public & Private)	Railway stations	Auto/Modified Autos	Taxis and Vans
1	2	3	47	48	49	50	51	52	53	54	55	56	57	58	59	60	61	62	63
467	Megarmuha	490768	No	No	No	Yes	a	b		b	b	b	b	b	b	b	b	b	b
468	Dighori	490769	No	No	No	No	Yes	b		Yes	b	b	b	b	b	b	b	b	b
469	Mahguwan Kalan	490770	No	No	No	Yes	a	b	Yes	Yes	Yes	b	b	b	a	a	a		
470	Mahguwan Khurd	490771	No	No	No	Yes	a	b	Yes	Yes	Yes	b	b	b	a	a	a		
471	Kanhargaon	490772	No	No	No	No	a	a	Yes	Yes	a	Yes	a	a	a	a	a	a	
472	Panagar	490852	No	No	No	No	c	Yes	c	Yes	Yes	Yes	c	c	Yes	c	c	c	
473	Sahawan	490853	No	No	No	No	b	Yes	b	Yes	Yes	Yes	c	c	c	b	c	c	
474	Saonwari	490854	No	Yes	No	No	a	a	a	a	c	Yes	c	a	a	a	a	a	
475	Babai Kalan	490855	No	No	No	No	c	Yes	Yes	Yes	Yes	Yes	Yes	Yes	Yes	Yes	Yes	Yes	
476	Babai Khurd	490856	No	No	No	No	c	a		Yes	c	Yes	c	a	a	a	a	a	
477	Keshla	490857	No	No	No	No	c	a	a	Yes	c	Yes	c	a	a	a	a	a	
478	Arjungaon	490858	No	No	No	No	a	b	b	Yes	c	b	b	b	b	b	b	b	
479	Kenkara	490859	No	No	No	No	b	b	b	Yes	c	b	b	b	b	b	b	b	
480	Chhena Kachhar	490860	No	No	No	No	a	b	a	Yes	c	b	c	c	b	b	b	Yes	
481	Maregaon	490861	No	No	No	No	c	Yes	a	Yes	c	b	c	a	a	a	c	c	
482	Basuriya	490862	Yes	No	No	No	Yes			Yes	Yes	Yes	c	c	Yes	a	c	c	
483	Lawasar	490863	No	No	No	No	a			c	c	Yes	c	c	c	b	c	c	
484	Berkhedi	490864	No	No	No	No	b	a	a	c	c	Yes	b	b	a	b	a	b	
485	Rahma	490865	No	No	No	No	b	a	a	Yes	c	Yes	b	b	Yes	b	Yes	b	
486	Palera	490866	No	No	No	No	b	a	a	Yes	c	Yes	b	b	a	b	a	b	
487	Barchhi	490867	No	No	No	No	b	a	a	Yes	c	Yes	b	b	a	b	b	Yes	
488	Amada	490868	No	Yes	No	No	c	a		Yes	c	Yes	c	a	a	a	a	c	
489	Bhatra	490869	No	No	No	No	a	a	a	Yes	c	a	c	c	a	a	c	a	
490	Mohpa	490870	No	Yes	No	No	a	a	a	a	c	Yes	c	c	a	a	a	a	
491	Kharirua	490871	No	Yes	No	No	a	Yes	a	c	c	Yes	c	a	a	a	a	a	
492	Pachama	490872	No	Yes	No	No	a	a	a	c	c	Yes	c	c	c	c	c	c	

Village Directory

Land use ( As in 2009 )

Name of District : Narsimhapur

Location CodeNo : 452

Name of CD Block : Babai(Chichli)

Location CodeNo : 0218

Communication and transport facilities (If amenities available code -Yes is given except for Village Pin Code ,If not available within the village , the distance range code viz; a for < 5 Kms, b for 5-10 Kms and c for 10+ kms of nearest place where facility is available is given).				Village connected to highways,village roads, banks & credit societies (If amenities available code -Yes is given, If not available within the village , the distance range code viz; a for < 5 Kms, b for 5-10 Kms and c for 10+ kms of nearest place where facility is available is given)															Name village	Sr.No.
Tractors	Cycle-pulled rickshaws(Manual & Machine driven)	Carts driven by animals	Sea /River ferry service	Connected to national highway(NH)	Connected to state highway(SH)	Connected to major district road (MDR)	Connected to others district road	Pucca roads	Kutchcha roads	Water bounded macadam(WBM) roads	Navigable waterway (river/canal)(NW)	Footpaths (FP)	Commercial & Co-operative Banks	ATM	Agricultural Credit Societies					
64	65	66	67	68	69	70	71	72	73	74	75	76	77	78	79	2	1			
b	b	Yes	c	c	c	c	b	Yes	Yes	Yes	Yes	b	b	b	b	Megarmuha	467			
b	Yes	Yes	c	c	c	c	b	b	Yes	a	Yes	b	b	b	b	Dighori	468			
Yes	Yes	Yes	b	c	c	a	a	b	Yes	Yes	Yes	b	b	a	a	Mahguwan Kalan	469			
Yes	Yes	Yes	c	c	c	b	a	b	Yes	a	Yes	b	b	Yes	Yes	Mahguwan Khurd	470			
Yes	Yes	Yes	c	c	c	Yes	b	Yes	Yes	Yes	Yes	a	a	a	a	Kanhargaon	471			
b	Yes	Yes	c	c	Yes	Yes	Yes	a	Yes	Yes	Yes	a	c	c	c	Panagar	472			
b	Yes	Yes	c	c	a	a	a	b	Yes	Yes	Yes	Yes	b	c	b	Sahawan	473			
a	Yes	Yes	c	c	c	a	Yes	a	Yes	a	Yes	a	c	a	a	Saonwari	474			
Yes	Yes	Yes	b	c	c	c	Yes	a	b	Yes	Yes	Yes	c	Yes	Yes	Babai Kalan	475			
Yes	Yes	Yes	c	c	a	a	Yes	a	a	Yes	Yes	a	c	a	a	Babai Khurd	476			
a	Yes	Yes	Yes	c	a	a	Yes	a	a	Yes	Yes	a	c	a	a	Keshla	477			
Yes	Yes	b	b	c	b	b	b	Yes	Yes	Yes	Yes	b	c	b	b	Arjungaon	478			
Yes	Yes	b	b	c	b	b	b	b	b	Yes	Yes	b	c	b	b	Kenkara	479			
b	Yes	Yes	c	c	c	Yes	Yes	Yes	Yes	a	Yes	b	c	a	a	Chhena Kachhar	480			
Yes	Yes	Yes	c	c	c	c	c	Yes	Yes	Yes	Yes	a	c	a	a	Maregaon	481			
Yes	Yes	Yes	c	c	b	b	Yes	a	Yes	a	Yes	Yes	c	Yes	Yes	Basuriya	482			
Yes	b	Yes	c	c	c	b	b	b	Yes	a	Yes	b	c	a	a	Lawasar	483			
Yes	b	Yes	c	c	c	b	a	a	Yes	a	Yes	b	c	b	b	Berkhedi	484			
Yes	Yes	Yes	c	c	c	b	Yes	Yes	Yes	Yes	Yes	b	c	b	b	Rahma	485			
Yes	Yes	Yes	c	c	c	b	b	a	Yes	Yes	Yes	b	c	b	b	Palera	486			
Yes	Yes	Yes	c	c	c	a	Yes	a	Yes	Yes	Yes	b	c	a	a	Barchhi	487			
Yes	Yes	Yes	c	c	c	c	a	a	Yes	Yes	Yes	a	c	a	a	Amada	488			
b	Yes	b	c	c	c	b	Yes	a	Yes	a	Yes	a	c	a	a	Bhatra	489			
b	Yes	Yes	c	c	c	a	a	b	Yes	a	Yes	a	c	a	a	Mohpa	490			
a	Yes	Yes	c	c	c	a	a	a	Yes	a	Yes	c	c	a	a	Kharirua	491			
b	Yes	Yes	c	c	c	b	Yes	Yes	Yes	a	Yes	Yes	c	Yes	Yes	Pachama	492			



Name of District : Narsimhapur

Location CodeNo : 452

Name of CD Block : Babai(Chichli)

Location CodeNo : 0218

Sr.No.	Name village	Location code no.	Availability of miscellaneous facilities (If amenities available code -Yes is given, If not available within the village, the distance range code viz; a for < 5 Kms, b for 5-10 Kms and c for 10+ kms of nearest place where facility is available is given).																	
			Self-Help Group (SHG)	Public distribution system (PDS) shop	Mandis / Regular market	Weekly Haat	Agricultural marketing society	Integrated Child Development Scheme (Nutritional Centres)	Anganwadi Centre (Nutritional Centres)	Others (Nutritional Centres)	ASHA (Accredited Social Health Activist)	Community centre with/without TV	Sports Field,	Sports Club / Recreation Centre	Cinema / Video Hall	Public Library	Public Reading Room	Newspaper Supply	Assembly Polling station	Birth & Death Registration Office
1	2	3	80	81	82	83	84	85	86	87	88	89	90	91	92	93	94	95	96	97
467	Megarmuha	490768	Yes	b	b	b	b	Yes	Yes	Yes	Yes	Yes	b	b	b	b	b	Yes	Yes	a
468	Dighori	490769	Yes	Yes	b	b	b	Yes	Yes	Yes	Yes	Yes	b	b	b	b	b	Yes	Yes	Yes
469	Mahguwan Kalan	490770	Yes	b	b	a	a	Yes	Yes	Yes	Yes	Yes	Yes	b	b	b	b	b	Yes	Yes
470	Mahguwan Khurd	490771	Yes	Yes	b	b	Yes	b	Yes	Yes	Yes	b	b	b	b	b	b	b	Yes	Yes
471	Kanhargaon	490772	Yes	a	a	a	a	Yes	Yes	Yes	Yes	a	a	a	a	a	a	a	Yes	Yes
472	Panagar	490852	Yes	Yes	c	c	c	c	Yes	b	Yes	c	c	c	c	c	c	Yes	Yes	Yes
473	Sahawan	490853	Yes	Yes	c	b	b	c	Yes	b	Yes	c	c	c	c	c	c	Yes	Yes	Yes
474	Saonwari	490854	c	a	c	a	c	c	Yes	b	Yes	a	c	c	c	c	c	a	a	a
475	Babai Kalan	490855	Yes	Yes	c	Yes	Yes	c	Yes	b	Yes	Yes	Yes	c	c	Yes	c	Yes	Yes	Yes
476	Babai Khurd	490856	Yes	a	c	a	a	c	Yes	b	Yes	Yes	c	c	c	c	c	Yes	Yes	Yes
477	Keshla	490857	Yes	a	a	a	c	c	Yes	b	Yes	Yes	a	a	c	c	c	Yes	Yes	Yes
478	Arjungaon	490858	c	b	c	b	c	c	Yes	b	Yes	c	c	c	c	c	c	b	Yes	Yes
479	Kenkara	490859	c	b	c	b	c	c	Yes	b	Yes	b	c	c	c	c	c	b	Yes	Yes
480	Chhena Kachhar	490860	c	Yes	b	b	a	c	Yes	b	Yes	c	b	c	c	c	c	Yes	Yes	Yes
481	Maregaon	490861	c	Yes	c	a	c	c	Yes	b	Yes	c	Yes	c	c	c	c	a	Yes	Yes
482	Basuriya	490862	Yes	Yes	c	Yes	c	c	Yes	b	Yes	c	c	c	c	b	c	Yes	Yes	Yes
483	Lawasar	490863	Yes	a	c	a	c	c	a	b	Yes	c	c	c	c	c	c	a	a	a
484	Berkhedi	490864	b	b	c	b	b	a	a	b	Yes	c	c	c	c	c	c	b	a	a
485	Rahma	490865	Yes	b	c	b	b	Yes	Yes	Yes	Yes	Yes	c	c	c	c	c	b	Yes	Yes
486	Palera	490866	Yes	b	c	b	b	b	Yes	b	Yes	c	c	c	c	c	c	b	Yes	Yes
487	Barchhi	490867	Yes	a	c	a	a	b	Yes	b	Yes	c	c	c	c	c	c	Yes	Yes	Yes
488	Amada	490868	c	Yes	c	a	c	c	Yes	b	Yes	c	c	c	c	b	c	a	Yes	Yes
489	Bhatra	490869	c	a	a	a	c	c	Yes	b	Yes	a	c	c	c	c	c	a	Yes	Yes
490	Mohpa	490870	c	a	c	a	c	c	Yes	b	Yes	Yes	c	c	c	c	c	a	Yes	Yes
491	Kharirua	490871	c	Yes	c	c	c	c	Yes	b	Yes	a	c	c	c	c	c	a	Yes	Yes
492	Pachama	490872	c	Yes	a	a	c	c	Yes	b	Yes	Yes	c	c	c	c	c	a	Yes	Yes

Village Directory

Land use ( As in 2009 )

Name of District : Narsimhapur

Location CodeNo : 452

Name of CD Block : Babai(Chichli)

Location CodeNo : 0218

Availability of electricity (Yes/No)				Nearest Town		Name village	Sr.No.
Power Supply for Domestic Use (ED)	Power Supply for Agricultural Use (EAG)	Power Supply for Commercial Use (EC)	Power Supply for All Uses (EA)	Name	Distance range code i.e. a for < 5 Kms, b for 5-10 Kms and c for 10+ kms .		
98	99	100	101	102	103	2	1
Yes	Yes	Yes	Yes	GADARWARA	b	Megarmuha	467
Yes	Yes	Yes	Yes	GADARWARA	b	Dighori	468
Yes	Yes	Yes	Yes	GADARWARA		Mahguwan Kalan	469
Yes	Yes	Yes	Yes	GADARWARA		Mahguwan Khurd	470
Yes	Yes	Yes	Yes	GADARWARA	a	Kanhargaon	471
Yes	Yes	No	No	GADARWARA	c	Panagar	472
Yes	Yes	No	No	GADARWARA	c	Sahawan	473
Yes	Yes	Yes	Yes	GADARWARA	c	Saonwari	474
Yes	Yes	Yes	Yes	GADARWARA	c	Babai Kalan	475
Yes	Yes	No	No	GADARWARA	c	Babai Khurd	476
Yes	Yes	No	No	GADARWARA	c	Keshla	477
Yes	Yes	No	No	GADARWARA	c	Arjungaon	478
Yes	Yes	No	No	GADARWARA	c	Kenkara	479
Yes	Yes	No	No	GADARWARA	c	Chhena Kachhar	480
Yes	Yes	No	No	GADARWARA	c	Maregaon	481
Yes	Yes	Yes	Yes	GADARWARA	c	Basuriya	482
Yes	Yes	Yes	Yes	GADARWARA	c	Lawasar	483
Yes	Yes	No	No	GADARWARA	c	Berkhedi	484
Yes	Yes	Yes	Yes	GADARWARA	c	Rahma	485
Yes	Yes	Yes	Yes	GADARWARA	c	Palera	486
Yes	Yes	Yes	Yes	GADARWARA	c	Barchhi	487
Yes	Yes	No	No	GADARWARA	c	Amada	488
Yes	Yes	No	No	GADARWARA	c	Bhatra	489
Yes	Yes	Yes	Yes	GADARWARA	c	Mohpa	490
Yes	Yes	Yes	Yes	GADARWARA	c	Kharirua	491
Yes	Yes	Yes	Yes	GADARWARA	c	Pachama	492

Name of District : Narsimhapur

Location CodeNo : 452

Name of CD Block : Babai(Chichli)

Location CodeNo : 0218

Sr.No.	Name village	Location code no.	Land Use										
			Area under different types of land use ( in hectares rounded up to one decimal place)										
			Forests	Area under Non-agricultural Uses	Barren and Un-cultivable land	Permanent Pastures and Other Grazing Lands	Land Under Miscellaneous Tree Crops etc.	Culturable Waste Land	Fallow lands other than current fallows	Current Fallows	Net Area Sown	Total Irrigated Land Area	Total Un-irrigated Land Area
1	2	3	104	105	106	107	108	109	110	111	112	113	114
467	Megarmuha	490768	0	9.9	0	20.1	0	0.9	2.6	1	150	109.8	40.2
468	Dighori	490769	65.7	36.6	0	63.4	0	7.3	2.7	1.1	383.2	234.6	148.6
469	Mahguwan Kalan	490770	0	8.5	0	5.8	0	2.5	0.6	1.4	352.7	261.6	91.1
470	Mahguwan Khurd	490771	0	5.2	0	1.2	0	1.5	1.5	1.1	171.8	129.8	42
471	Kanhargaon	490772	0	15.3	0	2.9	0	6.2	5.4	3.2	321.2	280.4	40.8
472	Panagar	490852	17	156.2	0	36.9	0	0	125.5	43.5	1214.5	774	440.4
473	Sahawan	490853	4.1	27.1	0	16.5	0.1	0	15.2	4.4	575.7	567.4	8.3
474	Saonwari	490854	20.7	0.6	5.3	2.4	0	0	1.3	1.3	305.8	280.8	25
475	Babai Kalan	490855	17.2	49.7	0	3.7	3.2	73	10.5	1.7	614.4	414	200.4
476	Babai Khurd	490856	32.1	18.7	0	5.5	2.2	3.2	3.5	3.2	278.7	190.5	88.2
477	Keshla	490857	50.4	50.6	0	4.4	0	8.5	5.8	5.2	339.1	158.4	180.7
478	Arjungaon	490858	0	81.4	0	65.6	0	0	2.3	9.4	317.5	209.2	108.3
479	Kenkara	490859	34.8	67	0	58.3	0	0	121.2	13.9	161.4	94.3	67.1
480	Chhena Kachhar	490860	0	75.1	0	76	0	0	52.3	18.4	574.9	275.6	299.3
481	Maregaon	490861	0	18	0	8.8	0	0	12.4	18.1	587.1	457.5	129.6
482	Basuriya	490862	3.5	28.2	0	8.8	0	0	5	11.3	616	428.1	187.9
483	Lawasar	490863	0	19.2	0	1.2	0	0	11.6	10	176.5	150.5	26
484	Berkhedi	490864	0	11	0	10.4	0	9.6	6.2	5.5	261.8	171.5	90.2
485	Rahma	490865	22.8	11	0	1	0.2	6.5	4.2	4.1	233.2	168.7	64.5
486	Palera	490866	0	19.3	0	4.5	0.5	7.6	4.7	4.9	260.4	168	92.5
487	Barchhi	490867	37.6	14.2	0	2.5	0	15.3	9.6	7.5	401	260	141
488	Amada	490868	0	30	0	6.8	0	0	6.6	11.8	724.5	541.8	182.7
489	Bhatra	490869	0	3.8	8.9	10	0	0	9.5	9.2	291	254.4	36.6
490	Mohpa	490870	0	5.6	20.1	9.5	0	0	6.4	6	397.5	337.9	59.6
491	Kharirua	490871	0	3.7	18.4	2.7	0	0	6.1	6.6	314.6	276.9	37.7
492	Pachama	490872	0	3.7	28	15.4	0	0	4	6	588.4	511	77.4

Village Directory

Land use ( As in 2009 )

Name of District : Narsimhapur

Location CodeNo : 452

Name of CD Block : Babai(Chichli)

Location CodeNo : 0218

Land Use					Name of three most important commodities manufactured			Name of Village	Serial Number
Area irrigated by source (in hectare).					First	Second	Third		
Canals ( C )	Wells/Tube-wells(W/TW)	Tanks/Lakes(T/L)	Water Falls(WF)	Others(O)					
115	116	117	118	119	120	121	122	2	1
0	109.8	0	0	0				Megarmuha	467
0	234.6	0	0	0				Dighori	468
0	261.6	0	0	0				Mahguwan Kalan	469
0	129.8	0	0	0				Mahguwan Khurd	470
0	280.4	0	0	0				Kanhargaon	471
0	774	0	0	0				Panagar	472
0	567.4	0	0	0				Sahawan	473
0	280.8	0	0	0				Saonwari	474
0	414	0	0	0				Babai Kalan	475
0	190.5	0	0	0				Babai Khurd	476
0	158.4	0	0	0				Keshla	477
0	209.2	0	0	0				Arjungaon	478
0	94.3	0	0	0				Kenkara	479
0	275.6	0	0	0				Chhena Kachhar	480
0	457.5	0	0	0				Maregaon	481
0	428.1	0	0	0				Basuriya	482
0	150.5	0	0	0				Lawasar	483
0	171.5	0	0	0				Berkhedi	484
0	168.7	0	0	0				Rahma	485
0	168	0	0	0				Palera	486
0	260	0	0	0				Barchhi	487
0	541.8	0	0	0				Amada	488
0	254.4	0	0	0				Bhatra	489
337.9	0	0	0	0				Mohpa	490
0	276.9	0	0	0				Kharirua	491
511	0	0	0	0				Pachama	492

Name of District : Narsimhapur

Location CodeNo : 452

Name of CD Block : Babai(Chichli)

Location CodeNo : 0218

Sr.No.	Name village	Location code no.	Total area of the village ( in hectares rounded up to one decimal place)	Total population ( 2011 census )	Number of households (2011 census)	Number of educational amenities available. (If not available within the village , the distance range code viz; a for < 5 Kms, b for 5-10 Kms and c for 10+ kms of nearest place where facility is available is given).													
						Pre-Primary school (PP)	Primary school (P)	Middle school (M)	Secondary School (S)	Senior Secondary school (SS)	Degree college of arts science & commerce (ASC)	Engineering college(EC)	Medical college (MC)	Management institute (MI)	Polytechnic (Pt)	Vocational training school /ITI	Non-formal training centre (NFTC)	Special school for disabled (SSD)	Others (specify)
1	2	3	4	5	6	7	8	9	10	11	12	13	14	15	16	17	18	19	20
493	Ukasghat	490873	309.4	1035	241	1	1	a	c	c	c	c	c	c	c	c	c	c	c
494	Bhamka	490874	332	648	131	b	1	a	a	b	b	c	c	c	c	b	c	c	c
495	Kathotiya	490875	608.9	1791	391	b	2	1	1	1	b	c	c	c	c	b	c	c	c
496	Siregoan	490876	440.4	1616	360	b	1	1	1	1	b	c	c	c	c	b	c	c	c
497	Thalwada	490877	928.2	1184	242	1	a	a	a	b					c	b	c		c
498	Dahalwada	490878	187.8	910	162	b	1	1	b	b	c				c	c	c		c
499	Sudras	490879	367.4	1091	245	b	1	1	a	a	b		c	c	c	b	c		c
500	Khairi	490880	303.3	912	212	b	1	1	a	a	b				c	b	c		c
501	Sukha Khairi	490881	715.4	3111	655	1	2	2	2	1	c	c	c	c	c	c	c		c
502	Kothiya	490882	676	613	135	a	1	a	a	a	c	c	c	c	c	c	c		c
503	Mau	490883	583.6	1211	257	2	1	b	b	c	c	c			c	c	b		b
504	Ghaghrola	490884	433	680	138	1	1	a	a	b		c	c		c	c	c	c	c
505	Singpur	490885	569.1	2787	546	b	1	1	1	b	c	c		c	c	c	c	c	c
506	Adegaon Khurd	490886	427	1526	287	2	1				c				c	c	c	c	c
507	Chargaon Kalan	490887	318	682	167	1	1	1	1	c	c	c	c	c	c	c	c	c	c
508	Golgaon Khurd	490888	234	672	130	1	1	a	b	c	c	c	c	c	c	c	c	c	c
509	Golgaon Kalan	490889	239	217	53	1	a	b	b	b	c	c	c	c	c	c	c		c
510	Baglai	490890	455	1416	347	1	1	1	1						c	1	c		c
511	Imaliya	490891	659	1904	363	1	1	1	c	c	c	c	c		c	c	c	c	c
512	Dursara	490892	247	706	151	1	1		c	b	c	c	c		c		c		c
513	Pipariya	490893	488	1153	247	3	a	a	c	c	c	c	c	c	c	c	c	c	c
514	Dhursuru	490894	299	1781	441	1	1	a	a	c					c	c	c		c
515	Dhana	490895	436.7	1569	331	a	1	a	a	a	c				c	c	c		c
516	Barha	490896	907	4612	1024	1	3	3	1	2	c				c	c	c		c
517	Jhamar	490897	157.5	334	79	a	1	a	a	a	c								c
518	Deori	490898	553.9	839	196	a	1	a	a	c					c				c

Village Directory

Land use ( As in 2009 )

Name of District : Narsimhapur

Location CodeNo : 452

Name of CD Block : Babai(Chichli)

Location CodeNo : 0218

Number of Medical Amenities available. (If not available within the village , the distance range code viz; a for < 5 Kms, b for 5-10 Kms and c for 10+ kms of nearest place where facility is available is given).		Number of Non-Government Medical Amenities available.		Availability of drinking water - Yes / No												Name village	Sr.No.										
Community health centre (CHC)	Primary health centre (PHC)	Primary health sub centre (PHS)	Maternity and child welfare centre (MCW)	T.B. clinic (TBC)	Hospital-allopathic (HA)	Hospital-alternative medicine (HO)	Dispensary (D)	Veterinary hospital (VH)	Mobile health clinic (MHC)	Family welfare centre (FWC)	Charitable non Govt. hospital/Nursing home.	Medical practitioner with MBBS Degree	Medical practitioner with other degree	Medical practitioner with no degree	Traditional practitioner and faith healer .			Medicine Shop	Others	Tap water (Treated/Untreated)	Well water (Covered / Uncovered well)	Hand Pump	Tube wells / Bore well	Spring	River / Canal	Tank / Pond / Lake	Others
21	c	c	a	c	c	c	c	c	c	c	0	0	0	0	0	0	0	No	No	Yes	No	Yes	Yes	No	No	Ukasghat	493
22	b	b	a	b	b	b	b	b	b	b	0	0	0	0	0	0	0	No	No	Yes	No	Yes	Yes	No	No	Bhamka	494
23	b	b	1	b	b	b	b	b	b	b	0	0	0	0	0	0	0	Yes	No	Yes	Yes	No	No	No	No	Kathotiya	495
24	c	b	1	b	b	b	b	b	b	b	0	0	0	0	0	0	0	No	No	Yes	No	No	No	No	No	Siregoan	496
25	a	a	a	a	a	a	a	a	a	a	0	0	0	0	0	0	0	No	No	Yes	No	No	No	No	No	Thalwada	497
26	b	b	b	b	b	c	c	c	b	c	0	0	0	0	0	0	0	No	No	Yes	No	No	No	No	No	Dahalwada	498
27	b	b	a	b	b	b	b	b	a	b	0	0	0	0	0	0	0	No	Yes	Yes	Yes	No	Yes	No	No	Sudras	499
28	b	a	a	a	a	b	b	a	a	b	0	0	0	2	2	0	0	No	Yes	Yes	Yes	No	No	No	No	Khairi	500
29	c	a	1	c	a	c	a	c	1	c	0	0	0	0	0	0	0	Yes	Yes	Yes	Yes	Yes	No	No	No	Sukha Khairi	501
30	a	c	a	a	c	a	a	a	a	c	0	0	0	0	0	0	0	Yes	No	Yes	No	No	Yes	No	No	Kothiya	502
31	b	c	b	b	c	b	b	b	b	c	0	0	0	0	0	0	0	Yes	Yes	Yes	Yes	No	Yes	Yes	No	Mau	503
32	b	b	b	b	b	b	c	b	b	b	0	0	0	0	0	0	0	Yes	Yes	Yes	Yes	No	Yes	Yes	No	Ghaghrola	504
33	b	b	1	b	b	c	1	1	b	c	0	0	0	0	0	0	0	Yes	Yes	Yes	Yes	No	No	Yes	No	Singpur	505
34	b	b	a	b	b	b	b	b	a	c	0	0	0	0	0	0	0	Yes	No	Yes	Yes	No	No	No	No	Adegaon Khurd	506
35	c	b	a	b	b	c	c	a	c	b	0	0	0	0	0	0	0	Yes	Yes	Yes	Yes	No	No	No	No	Chargaon Kalan	507
36	c	b	a	b	b	c	c	c	a	c	0	0	0	0	0	0	0	Yes	No	Yes	Yes	No	No	No	No	Golgaon Khurd	508
37	b	b	b	b	b	c	b	b	b	b	0	0	0	0	0	0	0	No	No	Yes	Yes	No	No	Yes	No	Golgaon Kalan	509
38	a	b	c	c	b	b	b	a	c	0	0	0	0	0	0	0	0	Yes	No	Yes	No	No	No	Yes	No	Baglai	510
39	b	b	1	b	b	b	b	b	c	b	0	0	0	0	0	0	0	Yes	No	Yes	No	No	Yes	No	No	Imaliya	511
40	a	c	c	c	c	a	a	c	a	b	0	0	0	0	0	0	0	No	No	Yes	No	No	No	No	No	Dursara	512
41	a	c	c	c	c	c	1	c	b	c	0	0	0	0	0	0	0	No	No	Yes	Yes	No	No	No	No	Pipariya	513
42	c	a	a	c	a	a	a	a	a	c	0	0	0	0	0	0	0	Yes	No	Yes	Yes	Yes	Yes	Yes	No	Dhursuru	514
43	c	a	a	c	a	a	a	1	a	c	0	0	0	0	0	0	0	Yes	Yes	Yes	Yes	No	Yes	No	No	Dhana	515
44	a	1	c	c	c	c	1	c	c	0	0	0	0	0	0	0	0	Yes	Yes	Yes	Yes	No	Yes	Yes	No	Barha	516
45	c	c	a	c	c	c	c	c	c	0	0	0	0	0	0	0	0	No	No	Yes	No	No	Yes	No	No	Jhamar	517
46	c	c	a	c	c	a	c	c	c	0	0	0	0	0	0	0	0	Yes	No	Yes	No	No	No	No	No	Deori	518

Name of District : Narsimhapur

Location CodeNo : 452

Name of CD Block : Babai(Chichli)

Location CodeNo : 0218

Sr.No.	Name village	Location code no.	Availability of toilet & others Yes / No				Communication and transport facilities (If amenities available code -Yes is given except for Village Pin Code ,If not available within the village , the distance range code viz; a for < 5 Kms, b for 5-10 Kms and c for 10+ kms of nearest place where facility is available is given).												
			Community toilet including bath.	Community toilet excluding bath.	Rural sanitary mart or sanitary hardware outlet available near the village.	Community bio- gas or recycle of waste for productive use.	Post office(PO)	Sub post office (SPO)	Post & Telegraph office (P&TO)	Village Pin Code	Telephones (Land lines)	Public call office (PCO)	Mobile phone coverage	Internet cafes/ Common service centre (CSC)	Private courier facility	Bus service (Public & Private)	Railway stations	Auto/Modified Autos	Taxis and Vans
1	2	3	47	48	49	50	51	52	53	54	55	56	57	58	59	60	61	62	63
493	Ukasghat	490873	No	No	No	No	b	a	a		Yes	c	Yes	c	c	a	c	c	c
494	Bhamka	490874	No	No	No	No	b	a	a		Yes	b	Yes	b	b	a	b	b	b
495	Kathotiya	490875	No	No	No	No	b	Yes	Yes		Yes	b	Yes	b	b	Yes	b	b	b
496	Siregoan	490876	No	No	No	No	b	Yes	Yes		Yes	b	Yes	b	b	a	b	b	b
497	Thalwada	490877	No	No	No	No	a	a	a		Yes	b	a	a	b	Yes	b	b	Yes
498	Dahalwada	490878	No	No	No	No	b	a	b		Yes	c	b	c	c	Yes		c	Yes
499	Sudras	490879	No	No	No	No	b	b	a		Yes	b	Yes	a	a	a	b	a	a
500	Khairi	490880	No	No	No	No	c	b	a		Yes	b	a	b	b	b	b	a	a
501	Sukha Khairi	490881	No	No	No	No	Yes	a			Yes	Yes	a	a	a	Yes	Yes	Yes	Yes
502	Kothiya	490882	No	No	No	No	b	a			Yes	c	a	a	a	a	c	a	a
503	Mau	490883	No	Yes	No	No	c	b	Yes		Yes	c	b	b	c	Yes	c	b	a
504	Ghaghrola	490884	No	No	No	No	a	b			Yes	c	Yes	b	b	Yes	c	c	c
505	Singpur	490885	No	No	No	No	c	Yes	Yes		Yes	Yes	Yes	c	b	Yes	c	c	b
506	Adegaon Khurd	490886	No	No	No	No	Yes	Yes			Yes	c	Yes	c	c	Yes	c	a	b
507	Chargaon Kalan	490887	No	No	No	No	Yes	a			Yes	c	Yes	b	c	a	c	c	Yes
508	Golgaon Khurd	490888	No	No	No	No	c	b	c		Yes	c	Yes	c	c	c	c	c	c
509	Golgaon Kalan	490889	No	No	No	No	b	b			c	c	Yes	b	b	a	b	b	b
510	Baglai	490890	No	No	No	No	b	b	c		Yes	c	b	b	c	c	c	c	c
511	Imaliya	490891	No	No	No	No	Yes				Yes	c	b	c	c	Yes	b	Yes	Yes
512	Dursara	490892	No	No	No	No	b	c	c		Yes	a	c	c	c	c	c	c	c
513	Pipariya	490893	No	No	No	No	c	a	c		Yes	c	Yes	c	c	c	c	c	c
514	Dhursuru	490894	No	Yes	Yes	No	a	c	a		Yes	c	Yes	c	c	Yes	c	c	c
515	Dhana	490895	No	Yes	Yes	No	a	c	a		Yes	c	Yes	b	c	Yes	c	c	c
516	Barha	490896	No	No	No	No	b	Yes	Yes		Yes	Yes	c	Yes	Yes	Yes	Yes	c	a
517	Jhamar	490897	No	No	No	No	c	Yes	a				Yes	a	c	a	c	a	c
518	Deori	490898	No	No	No	No	c	a	a		a		Yes	c	a	a	c	a	a

Village Directory

Land use ( As in 2009 )

Name of District : Narsimhapur

Location CodeNo : 452

Name of CD Block : Babai(Chichli)

Location CodeNo : 0218

Communication and transport facilities (If amenities available code -Yes is given except for Village Pin Code ,If not available within the village , the distance range code viz; a for < 5 Kms, b for 5-10 Kms and c for 10+ kms of nearest place where facility is available is given).				Village connected to highways,village roads, banks & credit societies (If amenities available code -Yes is given, If not available within the village , the distance range code viz; a for < 5 Kms, b for 5-10 Kms and c for 10+ kms of nearest place where facility is available is given)															Name village	Sr.No.
Tractors	Cycle-pulled rickshaws(Manual & Machine driven)	Carts driven by animals	Sea /River ferry service	Connected to national highway(NH)	Connected to state highway(SH)	Connected to major district road (MDR)	Connected to others district road	Pucca roads	Kutchcha roads	Water bounded macadam(WBM) roads	Navigable waterway (river/canal)(NW)	Footpaths (FP)	Commercial & Co-operative Banks	ATM	Agricultural Credit Societies					
64	65	66	67	68	69	70	71	72	73	74	75	76	77	78	79	2	1			
Yes	Yes	Yes	c	c	c	c	a	a	Yes	Yes	Yes	c	c	a	Ukasghat	493				
Yes	Yes	Yes	c	c	b	b	a	a	Yes	a	Yes	b	b	a	Bhamka	494				
Yes	Yes	Yes	c	c	b	b	Yes	Yes	Yes	Yes	Yes	b	b	b	Kathotiya	495				
Yes	Yes	Yes	c	c	b	b	Yes	Yes	Yes	Yes	Yes	b	b	Yes	Siregoan	496				
Yes	Yes	b	c	c	c	Yes	Yes	Yes	Yes	Yes	Yes	b	b	b	Thalwada	497				
Yes	Yes	b	c	c	c	b	b	b	Yes	Yes	Yes	b	b	b	Dahalwada	498				
Yes	Yes	Yes	b	c	b	Yes	b	a	Yes	Yes	Yes	a	b	a	Sudras	499				
Yes	Yes	Yes	c	c	c	b	b	Yes	Yes	Yes	Yes	a	b	a	Khairi	500				
b	Yes	b	c	c	c	c	c	Yes	Yes	Yes	Yes	Yes	c	Yes	Sukha Khairi	501				
Yes	Yes	Yes	a	c	c	a	Yes	a	Yes	a	Yes	a	c	a	Kothiya	502				
Yes	Yes	Yes	c	c	c	a	a	Yes	Yes	Yes	Yes	b	c	b	Mau	503				
b	Yes	Yes	c	c	c	Yes	Yes	Yes	Yes	Yes	Yes	b	c	b	Ghaghrola	504				
b	Yes	Yes	c	c	Yes	c	Yes	Yes	Yes	Yes	Yes	b	c	b	Singpur	505				
Yes	Yes	Yes	c	c	a	a	Yes	Yes	Yes	a	Yes	b	c	c	Adegaon Khurd	506				
Yes	Yes	Yes	c	c	c	b	Yes	Yes	Yes	a	Yes	c	c	Yes	Chargaon Kalan	507				
Yes	Yes	Yes	c	c	c	b	b	b	Yes	Yes	Yes	a	c	Yes	Golgaon Khurd	508				
Yes	b	b	c	b	b	b	b	a	Yes	a	Yes	b	b	a	Golgaon Kalan	509				
c	Yes	Yes	c	c	c	b	b	Yes	Yes	Yes	Yes	c	c	c	Baglai	510				
Yes	Yes	Yes	c	b	Yes	b	b	Yes	Yes	a	Yes	b	b	Yes	Imaliya	511				
c	Yes	c	c	c	c	c	c	a	Yes	a	Yes	c	c	c	Dursara	512				
c	Yes	c	c	c	c	c	c	Yes	Yes	Yes	Yes	a	c	c	Pipariya	513				
Yes	Yes	Yes	c	c	c	c	Yes	a	Yes	Yes	Yes	Yes	c	c	Dhursuru	514				
Yes	Yes	Yes	c	c	c	c	c	b	Yes	Yes	Yes	Yes	c	a	Dhana	515				
b	Yes	b	c	c	c	Yes	Yes	Yes	Yes	Yes	Yes	c	c	b	Barha	516				
Yes		Yes	c	c	c	c	a	a	Yes	a	Yes	b	c	b	Jhamar	517				
Yes	Yes	Yes	c	c	c	c	a	b	Yes	a	Yes	c	c	b	Deori	518				



Name of District : Narsimhapur

Location CodeNo : 452

Name of CD Block : Babai(Chichli)

Location CodeNo : 0218

Sr.No.	Name village	Location code no.	Availability of miscellaneous facilities (If amenities available code -Yes is given, If not available within the village, the distance range code viz; a for < 5 Kms, b for 5-10 Kms and c for 10+ kms of nearest place where facility is available is given).																		
			80	81	82	83	84	85	86	87	88	89	90	91	92	93	94	95	96	97	
493	Ukasghat	490873	Yes	a	c	c	a	Yes	Yes	b	Yes	c	c	c	c	Yes	Yes	c	Yes	Yes	
494	Bhamka	490874	Yes	a	b	b	a	Yes	Yes	b	Yes	c	b	b	b	b	b	b	a	a	
495	Kathotiya	490875	Yes	a	b	b	b	Yes	Yes	b	Yes	b	b	b	b	b	b	Yes	Yes	Yes	
496	Siregoan	490876	Yes	Yes	b	b	Yes	Yes	Yes	b	Yes	b	b	b	b	b	b	Yes	Yes	Yes	
497	Thalwada	490877	Yes	a	b	b	b	b	Yes	b	Yes	b	b	b	c	c	c	Yes	Yes	Yes	
498	Dahalwada	490878	c	b	c	c	c	c	Yes	b	Yes	c	c	c	c	c	c	a	Yes	Yes	
499	Sudras	490879	Yes	a	b	a	a	b	Yes	b	Yes	b	a	b	b	b	b	Yes	Yes	Yes	
500	Khairi	490880	Yes	Yes	b	a	b	b	Yes	b	Yes	b	a	a	a	a	a	Yes	Yes	Yes	
501	Sukha Khairi	490881	Yes	Yes	a	Yes	a	a	Yes	b	Yes	c	Yes	a	a	c	c	Yes	Yes	Yes	
502	Kothiya	490882	c	a	c	a	a	a	Yes	a	Yes	c	a	c	c	Yes	c	a	Yes	a	
503	Mau	490883	c	b	c	b	b	c	Yes	b	Yes	c	b	c	b	c	c	c	Yes	Yes	
504	Ghaghrola	490884	b	c	b	b	c	c	Yes	b	Yes	c	Yes	b	c	c	c	c	b	Yes	
505	Singpur	490885	Yes	Yes	c	b	b	Yes	Yes	b	Yes	b	c	c	b	c	c	Yes	Yes	Yes	
506	Adegaon Khurd	490886	Yes	a	c	b	c	b	Yes	b	Yes	c	c	c	c	c	c	c	Yes	Yes	
507	Chargaon Kalan	490887	c	c	c	b	c	c	Yes	b	Yes	c	c	c	c	c	c	Yes	Yes	Yes	
508	Golgaon Khurd	490888	c	c	c	b	c	c	Yes	b	Yes	b	b	b	c	c	c	c	Yes	Yes	
509	Golgaon Kalan	490889	c	a	b	a	b	a	a	b	b	b	b	b	b	b	b	Yes	a	a	
510	Baglai	490890	Yes	c	b	b	b	b	Yes	b	Yes	c	c	c	c	Yes	c	c	Yes	Yes	
511	Imaliya	490891	c	c	b	Yes	c	c	Yes	b	Yes	c	c	c	c	c	c	Yes	Yes	Yes	
512	Dursara	490892	a	a	c	c	a	a	Yes	b	c	a	c	c	c	c	c	c	b	b	
513	Pipariya	490893	c	a	c	a	c	c	Yes	b	Yes	c	c	c	c	c	c	c	Yes	b	
514	Dhursuru	490894	Yes	Yes	Yes	Yes	Yes	Yes	Yes	Yes	Yes	c	c	c	c	Yes	c	c	Yes	Yes	
515	Dhana	490895	c	a	Yes	Yes	Yes	Yes	Yes	b	Yes	Yes	a	c	c	c	c	c	Yes	Yes	
516	Barha	490896	Yes	Yes	c	Yes	c	Yes	Yes	Yes	Yes	Yes	c	c	c	Yes	Yes	c	Yes	Yes	
517	Jhamar	490897	Yes	a	c	a	c	c	Yes	b	Yes	c	c	c	c	c	c	a	a	a	
518	Deori	490898	Yes	a	c	a	c	Yes	Yes	b	Yes	c	c	c	c	c	c	a	Yes	Yes	

Village Directory

Land use ( As in 2009 )

Name of District : Narsimhapur

Location CodeNo : 452

Name of CD Block : Babai(Chichli)

Location CodeNo : 0218

Availability of electricity (Yes/No)				Nearest Town		Name village	Sr.No.
Power Supply for Domestic Use (ED)	Power Supply for Agricultural Use (EAG)	Power Supply for Commercial Use (EC)	Power Supply for All Uses (EA)	Name	Distance range code i.e. a for < 5 Kms, b for 5-10 Kms and c for 10+ kms .		
98	99	100	101	102	103	2	1
Yes	Yes	Yes	Yes	GADARWARA	c	Ukasghat	493
Yes	Yes	Yes	Yes	GADARWARA	b	Bhamka	494
Yes	Yes	Yes	Yes	GADARWARA	b	Kathotiya	495
Yes	Yes	Yes	Yes	GADARWARA	b	Siregoan	496
Yes	Yes	Yes	Yes	GADARWARA	b	Thalwada	497
Yes	Yes	No	No	GADARWARA	c	Dahalwada	498
Yes	Yes	Yes	Yes	GADARWARA	b	Sudras	499
Yes	Yes	Yes	Yes	GADARWARA	b	Khairi	500
Yes	Yes	No	No	GADARWARA	a	Sukha Khairi	501
Yes	Yes	Yes	Yes	GADARWARA	c	Kothiya	502
Yes	Yes	Yes	Yes	GADARWARA	c	Mau	503
Yes	Yes	Yes	Yes	GADARWARA	c	Ghaghrola	504
Yes	Yes	Yes	Yes	GADARWARA	c	Singpur	505
Yes	Yes	Yes	Yes	GADARWARA	c	Adegaon Khurd	506
Yes	Yes	No	No	GADARWARA	c	Chargaon Kalan	507
Yes	Yes	No	No	GADARWARA	c	Golgaon Khurd	508
Yes	Yes	No	No	GADARWARA	c	Golgaon Kalan	509
Yes	Yes	Yes	Yes	GADARWARA	c	Baglai	510
Yes	Yes	No	No	GADARWARA	c	Imaliya	511
Yes	Yes	No	No	GADARWARA		Dursara	512
Yes	Yes	Yes	Yes	GADARWARA	c	Pipariya	513
Yes	Yes	Yes	Yes	GADARWARA	c	Dhursuru	514
Yes	Yes	Yes	Yes	GADARWARA	c	Dhana	515
Yes	Yes	Yes	Yes	GADARWARA	c	Barha	516
Yes	Yes	No	No	GADARWARA		Jhamar	517
Yes	Yes	No	No	GADARWARA		Deori	518

Name of District : Narsimhapur

Location CodeNo : 452

Name of CD Block : Babai(Chichli)

Location CodeNo : 0218

Sr.No.	Name village	Location code no.	Land Use										
			Area under different types of land use ( in hectares rounded up to one decimal place)										
			Forests	Area under Non-agricultural Uses	Barren and Un-cultivable land	Permanent Pastures and Other Grazing Lands	Land Under Miscellaneous Tree Crops etc.	Culturable Waste Land	Fallow lands other than current fallows	Current Fallows	Net Area Sown	Total Irrigated Land Area	Total Un-irrigated Land Area
1	2	3	104	105	106	107	108	109	110	111	112	113	114
493	Ukasghat	490873	0	10.8	0	11	0	8.4	0.5	0.3	278.4	232.4	46
494	Bhamka	490874	0	15.9	0	5.9	0	6.2	0.4	0.7	302.8	301.3	1.6
495	Kathotiya	490875	0	39.9	0	7	0	15.1	0.5	1.5	544.9	531	13.8
496	Siregoan	490876	0	21.3	0	4.4	0	10	2	0.5	402.2	380.6	21.6
497	Thalwada	490877	0	82.7	0	50.6	0	0	8.1	2.5	784.3	590.3	194
498	Dahalwada	490878	0	12.6	0	3.3	0	0	5.1	0.6	166.2	127.2	39.1
499	Sudras	490879	0	14.8	13	12	0	0	20.2	8.6	298.8	182.6	116.2
500	Khairi	490880	0	16	0	23.3	0	0	5.2	1.2	257.6	152.2	105.4
501	Sukha Khairi	490881	0	22.5	0	5.1	0	0	35.9	15.2	636.6	511.6	125.1
502	Kothiya	490882	79.2	30.9	0	190.2	2.9	0	89.2	5.2	278.4	172.5	105.9
503	Mau	490883	120.8	31.6	0	9.3	0.6	0	29.7	4.7	386.8	316.9	69.9
504	Ghaghrola	490884	18.4	15.8	0	7.4	0	0	15.2	3	373.2	313.5	59.6
505	Singpur	490885	0	29.8	0	3.6	0.8	0	19	6.1	509.7	400	109.7
506	Adegaon Khurd	490886	0	20	0	2	0	14	5	4	382	38	344
507	Chargaon Kalan	490887	0	12	0	2	0	25	7	2	270	211	59
508	Golgaon Khurd	490888	0	8	0	4	0	18	5	3	196	155	41
509	Golgaon Kalan	490889	0	15	0	3	0	16	17	2	186	156	30
510	Baglai	490890	0	20	0	2	0	38	10	3	382	366	16
511	Imaliya	490891	0	27	0	13	0	23	1	1	594	180	414
512	Dursara	490892	0	10	0	2	0	0	6	18	211	180	31
513	Pipariya	490893	25	0	6	5	0	0	10	2	440	342	98
514	Dhursuru	490894	0	10	0	1.7	0	0	1.2	0.2	285.8	260.5	25.3
515	Dhana	490895	0	15.4	0	0.6	0.9	0	4.1	0.3	415.4	318.6	96.7
516	Barha	490896	11.1	78.3	0	24.8	1.4	0	8.2	0.9	782.2	551.9	230.3
517	Jhamar	490897	0	5.5	0	1.8	0	1	0.6	0.4	148.1	127.8	20.3
518	Deori	490898	101.8	18.3	0	6.1	0	90.1	1.2	0.8	335.6	201.6	134

Village Directory

Land use ( As in 2009 )

Name of District : Narsimhapur

Location CodeNo : 452

Name of CD Block : Babai(Chichli)

Location CodeNo : 0218

Land Use					Name of three most important commodities manufactured			Name of Village	Serial Number
Area irrigated by source (in hectare).					First	Second	Third		
Canals ( C )	Wells/Tube-wells(W/TW)	Tanks/Lakes(T/L)	Water Falls(WF)	Others(O)				120	121
0	232.4	0	0	0				Ukasghat	493
0	301.3	0	0	0				Bhamka	494
0	531	0	0	0				Kathotiya	495
0	380.6	0	0	0				Siregoan	496
0	590.3	0	0	0				Thalwada	497
0	127.2	0	0	0				Dahalwada	498
0	0	0	0	182.6				Sudras	499
0	152.2	0	0	0				Khairi	500
0	511.6	0	0	0				Sukha Khairi	501
0	172.5	0	0	0				Kothiya	502
0	316.9	0	0	0				Mau	503
0	313.5	0	0	0				Ghaghrola	504
0	400	0	0	0				Singpur	505
0	38	0	0	0				Adegaon Khurd	506
0	211	0	0	0				Chargaon Kalan	507
0	155	0	0	0				Golgaon Khurd	508
0	156	0	0	0				Golgaon Kalan	509
0	366	0	0	0				Baglai	510
0	180	0	0	0				Imaliya	511
0	0	0	0	180				Dursara	512
0	306	0	0	36				Pipariya	513
0	260.5	0	0	0				Dhursuru	514
0	318.6	0	0	0				Dhana	515
0	551.9	0	0	0				Barha	516
0	127.8	0	0	0				Jhamar	517
201.6	0	0	0	0				Deori	518

Name of District : Narsimhapur

Location CodeNo : 452

Name of CD Block : Babai(Chichli)

Location CodeNo : 0218

Sr.No.	Name village	Location code no.	Total area of the village ( in hectares rounded up to one decimal place)	Total population ( 2011 census )	Number of households (2011 census)	Number of educational amenities available. (If not available within the village , the distance range code viz; a for < 5 Kms, b for 5-10 Kms and c for 10+ kms of nearest place where facility is available is given).													
						Pre-Primary school (PP)	Primary school (P)	Middle school (M)	Secondary School (S)	Senior Secondary school (SS)	Degree college of arts science & commerce (ASC)	Engineering college(EC)	Medical college (MC)	Management institute (MI)	Polytechnic (Pt)	Vocational training school /ITI	Non-formal training centre (NFTC)	Special school for disabled (SSD)	Others (specify)
1	2	3	4	5	6	7	8	9	10	11	12	13	14	15	16	17	18	19	20
519	Bairagarh	490899	689.6	2266	518	1	3	1	b	b	c	c	c		c	c	c		c
520	Pondi	490900	608.6	100	20	a	1	a	b	b	c	c	c	c	c	c	c		c
521	Guwari	490901	1159.3	493	102	c	1	c	c	c	c				c	c		c	c
522	Ghat Kamti	490902	159.4	198	41	c	1	a	c	c	c				c				c
523	Tudni	490903	631	232	50	b	1	a	b	b	c			c	c			c	c
524	Khairi	490904	450.1	193	38	a	1	1	a	a	c				c			c	c
525	Kuklor	490905	603	76	14		1	a	b	b	c	c	c	c	c	c	c	c	c
526	Sujanpur	490906	316.2	192	41	a	1	a	a	a	c				c				c
527	Pipariya	490907	296.1	218	45	a	1	a	a	a	c				c			c	c
528	Ikloni	490908	224.7	512	114		1	a	a	a	c	c	c	c	c	c	c	c	c
529	Puwariya	490909	505.5	1156	305	1	2	2	b	c	c	c	c		c	c	c	c	c
530	Malanwada (Malhanwada)	490910	219.8	745	158	a	1	1	b	b	c	c	c	c	c	c	c	c	c
531	Manegoan	490911	687.7	510	103	a	1	a	b	b	c	c	c	c	c	c	c	c	c
532	Richhai	490912	683.5	504	120		1	a	a	c	c				c	c	c		c
533	Chargaon Khurd	490913	378.3	1741	426	1	1	2	a	b	c	c			c	c	c	c	c
534	Tendukheda	490914	407.8	1528	358	1	1	1	1	b	c				c	c	c		c
535	Mohpani	490915	566	764	176		2	a	a	b	c	c			c	c	c		c
536	Benar	490916	433	0	0										-----Un-inhabited-----				
537	Badagaon	490917	823.9	1238	239	4	1	c	c	c	c	c			c	c	c		c
538	Bhilmadhana	490918	404	389	81	1	1	c	c	c		c			c	c	c		c
539	Tuiyapani	490919	2460.1	508	109	1	1	b	c	c	c	c		c	c	c	c	c	c
540	Patkuhi	490920	883.8	181	40		a	a	b	b	c	c			c	c	c	c	c
541	Rati Karar	490921	254.4	450	98		1	b			c				c	c	c		c
542	Ukri	490922	417.4	554	112		1	a	b		c				c	c	c		c
543	Bandha Kundi	490923	304.1	594	131		1	1	b		c				c	c	c		c

Village Directory

Land use ( As in 2009 )

Name of District : Narsimhapur

Location CodeNo : 452

Name of CD Block : Babai(Chichli)

Location CodeNo : 0218

Number of Medical Amenities available. (If not available within the village, the distance range code viz; a for < 5 Kms, b for 5-10 Kms and c for 10+ kms of nearest place where facility is available is given).										Number of Non-Government Medical Amenities available.								Availability of drinking water - Yes / No								Name village	Sr.No.
Community health centre (CHC)	Primary health centre (PHC)	Primary health sub centre (PHS)	Maternity and child welfare centre (MCW)	T.B. clinic (TBC)	Hospital-allopathic (HA)	Hospital-alternative medicine (HO)	Dispensary (D)	Veterinary hospital (VH)	Mobile health clinic (MHC)	Family welfare centre (FWC)	Charitable non Govt. hospital/Nursing home.	Medical practitioner with MBBS Degree	Medical practitioner with other degree	Medical practitioner with no degree	Traditional practitioner and faith healer .	Medicine Shop	Others	Tap water (Treated/Untreated)	Well water (Covered / Uncovered well)	Hand Pump	Tube wells / Bore well	Spring	River / Canal	Tank / Pond / Lake	Others		
21	c	c	1	c	c	c	c	a	c	c	0	0	0	0	0	0	0	Yes	Yes	Yes	Yes	No	Yes	No	No	Bairagarh	519
22	c	c	b	c	c	c	c	c	c	c	0	0	0	0	0	0	0	No	No	Yes	No	No	Yes	No	No	Pondi	520
23	c	c	c	c	c	c	c	c	c	c	0	0	0	0	0	0	0	No	No	Yes	No	No	Yes	No	No	Guwari	521
24	c	c	c	c	c	c	c	c	c	c	0	0	0	0	0	0	0	No	No	Yes	No	No	Yes	No	No	Ghat Kamti	522
25	c	c	b	c	c	c	c	b	c	c	0	0	0	0	0	0	0	No	Yes	Yes	No	No	No	No	No	Tudni	523
26	c	c	a	c	c			a	c	c	0	0	0	0	0	0	0	No	Yes	Yes	No	No	No	No	No	Khairi	524
27	b	c	c	c	c	a	c	a	c	c	0	0	0	0	0	0	0	No	Yes	Yes	No	No	Yes	Yes	No	Kuklor	525
28	c	c	a		c	c	a	a	c	c	0	0	0	0	0	0	0	No	No	Yes	No	No	No	No	No	Sujanpur	526
29	c	c	a	a	c	c	a	a	a	c	0	0	0	0	0	0	0	No	Yes	Yes	No	No	Yes	No	No	Pipariya	527
30	a	c	c	c	c	c	a	c	a	c	0	0	0	0	0	0	0	No	Yes	Yes	No	No	Yes	Yes	No	Ikloni	528
31	c	c	c	c	c	c	c	a	c	c	0	0	0	0	0	0	0	No	Yes	Yes	No	No	No	Yes	No	Puwariya	529
32	b	c	c	c	c	b	c	a	c	c	0	0	0	0	0	0	0	No	Yes	Yes	No	No	No	No	No	Malanwada (Malhanwada)	530
33	b	c	c	c	c	b	c		c	c	0	0	0	0	0	0	0	No	Yes	Yes	No	No	Yes	Yes	No	Manegoan	531
34	c	c	a	c	c	a	c	a	c	c	0	0	0	0	0	0	0	No	Yes	Yes	No	No	No	Yes	No	Richhai	532
35	c	c	1	c	c	c	c	b	c	c	1	0	1	2	0	1	0	Yes	Yes	Yes	No	No	No	Yes	No	Chargaon Khurd	533
36	c	c	1	c	c	c	c	c	c	c	0	0	0	0	0	0	0	Yes	Yes	Yes	Yes	No	Yes	No	No	Tendukheda	534
37	c	b	a	b	b	b	a	b	b	c	0	0	0	0	0	0	0	Yes	Yes	Yes	Yes	Yes	Yes	Yes	No	Mohpani	535
38	-----Un-inhabited-----																							Benar	536		
39	c	c	c	c	c	c	c	c	c	c	0	0	0	2	0	0	0	No	Yes	Yes	No	No	Yes	Yes	No	Badagaon	537
40	c	c	c	c	c	c	c	c	c	c	2	0	2	2	2	2	2	Yes	No	Yes	No	Yes	No	No	No	Bhilmadhana	538
41	c	c	c	c	c	c	c	c	c	2	0	2	2	2	2	2	2	Yes	Yes	Yes	No	Yes	No	Yes	No	Tuiyapani	539
42	c	b	b	b	b	b	b		c	b	2	0	2	2	2	1	0	Yes	Yes	Yes	Yes	No	No	Yes	No	Patkuhi	540
43	c	b	c	c	b	c	c	b	c	c	2	0	2	2	2	2	0	Yes	Yes	Yes	No	Yes	Yes	No	No	Rati Karar	541
44	c	c	a	c	c	c	c	c	c	c	0	0	0	0	0	0	0	Yes	No	Yes	No	No	Yes	No	No	Ukri	542
45	c	c	c	c	c	c	c	c	c	c	2	0	2	0	2	2	0	Yes	No	Yes	No	No	Yes	No	No	Bandha Kundi	543

Name of District : Narsimhapur

Location CodeNo : 452

Name of CD Block : Babai(Chichli)

Location CodeNo : 0218

Sr.No.	Name village	Location code no.	Availability of toilet & others Yes / No				Communication and transport facilities (If amenities available code -Yes is given except for Village Pin Code ,If not available within the village , the distance range code viz; a for < 5 Kms, b for 5-10 Kms and c for 10+ kms of nearest place where facility is available is given).												
			Community toilet including bath.	Community toilet excluding bath.	Rural sanitary mart or sanitary hardware outlet available near the village.	Community bio- gas or recycle of waste for productive use.	Post office(PO)	Sub post office (SPO)	Post & Telegraph office (P&TO)	Village Pin Code	Telephones (Land lines)	Public call office (PCO)	Mobile phone coverage	Internet cafes/ Common service centre (CSC)	Private courier facility	Bus service (Public & Private)	Railway stations	Auto/Modified Autos	Taxis and Vans
1	2	3	47	48	49	50	51	52	53	54	55	56	57	58	59	60	61	62	63
519	Bairagarh	490899	No	No	No	No	c	Yes	Yes	Yes	c	Yes	c	c	a	c	Yes	c	
520	Pondi	490900	No	No	No	No	c	a	Yes	c	c	Yes	c	c	b	c	a	c	
521	Guwari	490901	No	No	No	No	c	c	c	c	c	c	c	c	c	c	c	c	
522	Ghat Kamti	490902	No	No	No	No	c	c	c	c	b	c	c	c	c	c	c	c	
523	Tudni	490903	No	No	No	No	c	b	b	b	b	c	c	b	c	c	b	c	
524	Khairi	490904	No	No	No	No	c	a	a	a	Yes	c	c	a	a	a	a	a	
525	Kuklor	490905	No	No	No	No	c	b	b	b	c	a	c	c	b	c	c	c	
526	Sujanpur	490906	No	No	No	No	c	a	a	a	Yes	c	c	a	c	c	c	c	
527	Pipariya	490907	No	No	No	No	c	a	a	a	Yes	c	c	a	c	c	c	c	
528	Ikloni	490908	No	No	No	No	c	a	a	Yes	c	Yes	c	c	a	c	c	c	
529	Puwariya	490909	No	No	No	No	c	c	b	Yes	c	Yes	c	c	Yes	c	c	a	
530	Malanwada (Malhanwada)	490910	No	No	No	No	c	c	b	Yes	c	Yes	c	c	b	c	c	c	
531	Manegoan	490911	No	No	No	No	c	c	b	Yes	c	Yes	c	c	b	c	c	c	
532	Richhai	490912	No	No	No	No	c	c	a	Yes	c	Yes	c	c	a	c	c	a	
533	Chargaon Khurd	490913	No	No	No	No	c	Yes	Yes	Yes	c	Yes	Yes	c	Yes	c	c	Yes	
534	Tendukheda	490914	No	No	No	No	c	Yes	c	Yes	c	b	c	c	Yes	c	a	c	
535	Mohpani	490915	No	No	No	No	b	a	a	Yes	c	a	b	b	a	c	a	a	
536	Benar	490916	-----Un-inhabited-----																
537	Badagaon	490917	No	No	No	No	c	b	b	b	c	b	c	a	b	c	a	a	
538	Bhilmadhana	490918	No	No	No	No	c	c	c	c	c	a	c	c	c	c	c	c	
539	Tuiyapani	490919	No	No	No	No	c	c	c	Yes	c	a	b	a	b	c	c	c	
540	Patkuhi	490920	No	No	No	No	b	c	b	c	c	b	c	c	b	c	b	c	
541	Rati Karar	490921	No	No	No	No	b	a	Yes	c	c	b	c	b	b	c	b	c	
542	Ukri	490922	No	No	No	No	c	b	Yes	Yes	c	Yes	c	c	c	c	c	c	
543	Bandha Kundi	490923	No	No	No	No	c	b	Yes	Yes	c	Yes	c	c	c	c	c	c	

Village Directory

Land use ( As in 2009 )

Name of District : Narsimhapur

Location CodeNo : 452

Name of CD Block : Babai(Chichli)

Location CodeNo : 0218

Communication and transport facilities (If amenities available code -Yes is given except for Village Pin Code ,If not available within the village , the distance range code viz; a for < 5 Kms, b for 5-10 Kms and c for 10+ kms of nearest place where facility is available is given).				Village connected to highways,village roads, banks & credit societies (If amenities available code -Yes is given, If not available within the village , the distance range code viz; a for < 5 Kms, b for 5-10 Kms and c for 10+ kms of nearest place where facility is available is given)															Name village	Sr.No.
Tractors	Cycle-pulled rickshaws(Manual & Machine driven)	Carts driven by animals	Sea /River ferry service	Connected to national highway(NH)	Connected to state highway(SH)	Connected to major district road (MDR)	Connected to others district road	Pucca roads	Kutchcha roads	Water bounded macadam(WBM) roads	Navigable waterway (river/canal)(NW)	Footpaths (FP)	Commercial & Co-operative Banks	ATM	Agricultural Credit Societies					
64	65	66	67	68	69	70	71	72	73	74	75	76	77	78	79	2	1			
Yes	Yes	Yes	c	c	c	c	b	a	Yes	Yes	Yes	c	c	c	b	Bairagarh	519			
b	b	b	c	c	c	c	b	b	Yes	b	Yes	c	c	c	b	Pondi	520			
c		Yes	c	c	c	c	c	c	Yes	c	Yes	c	c	c	c	Guwari	521			
c		Yes	c	c	c	c	c	c	Yes	c	Yes	c	c	c	c	Ghat Kamti	522			
b		Yes	c	c	c	c	b	b	Yes	b	Yes	c	c	c	c	Tudni	523			
a		Yes	c	c	c	c	a	a	Yes	a	Yes	b	c	b	b	Khairi	524			
Yes	b	Yes	c	c	c	c	b	a	Yes	a	Yes	c	c	c	b	Kuklor	525			
a		Yes	c	c	c	c	a	a	Yes	a	Yes	b	c	b	b	Sujanpur	526			
a		Yes	c	c	c	c	c	a	Yes	a	Yes	b	c	b	b	Pipariya	527			
Yes	Yes	Yes	c	c	c	c	b	a	Yes	a	Yes	c	c	c	b	Ikloni	528			
Yes	Yes	Yes	c	c	c	c	b	b	Yes	a	Yes	b	c	b	b	Puwariya	529			
Yes	Yes	Yes	c	c	c	c	b	a	Yes	a	Yes	c	c	c	b	Malanwada (Malhanwada)	530			
Yes	Yes	Yes	c	c	c	c	b	a	Yes	a	Yes	c	c	c	b	Manegoan	531			
b	Yes	Yes	c	c	c	c	a	Yes	Yes	Yes	Yes	c	c	c	a	Richhai	532			
b	Yes	Yes	c	c	c	c	a	Yes	Yes	Yes	Yes	b	c	c	c	Chargaon Khurd	533			
Yes	Yes	Yes	c	c	c	b	b	Yes	Yes	Yes	Yes	b	c	b	b	Tendukheda	534			
Yes	Yes	Yes	Yes	c	c	a	c	a	Yes	Yes	Yes	b	b	a	a	Mohpani	535			
-----Un-inhabited-----															Benar	536				
b	Yes	b	c	c	c	b	b	b	b	a	Yes	c	c	c	b	Badagaon	537			
Yes	b	Yes	a	c	c	c	b	b	c	c	Yes	c	c	c	c	Bhilmadhana	538			
Yes	Yes	Yes	c	c	c	c	c	c	b	c	Yes	c	c	c	c	Tuiyapani	539			
b	b	b	c	c	c	b	b	b	a	a	Yes	b	b	b	b	Patkuhi	540			
Yes	b	Yes	c	c	c	c	Yes	Yes	Yes	Yes	Yes	b	c	b	b	Rati Karar	541			
Yes	Yes	Yes	c	c	c	c	b	Yes	Yes	Yes	Yes	c	c	c	c	Ukri	542			
Yes	Yes	Yes	c	c	c	c	b	Yes	Yes	Yes	Yes	c	c	c	b	Bandha Kundi	543			



Name of District : Narsimhapur

Location CodeNo : 452

Name of CD Block : Babai(Chichli)

Location CodeNo : 0218

Sr.No.	Name village	Location code no.	Availability of miscellaneous facilities (If amenities available code -Yes is given, If not available within the village, the distance range code viz; a for < 5 Kms, b for 5-10 Kms and c for 10+ kms of nearest place where facility is available is given).																	
			80	81	82	83	84	85	86	87	88	89	90	91	92	93	94	95	96	97
			Self-Help Group (SHG)	Public distribution system (PDS) shop	Mandis / Regular market	Weekly Haat	Agricultural marketing society	Integrated Child Development Scheme (Nutritional Centres)	Anganwadi Centre (Nutritional Centres)	Others (Nutritional Centres)	ASHA (Accredited Social Health Activist)	Community centre with/without TV	Sports Field,	Sports Club / Recreation Centre	Cinema / Video Hall	Public Library	Public Reading Room	Newspaper Supply	Assembly Polling station	Birth & Death Registration Office
519	Bairagarh	490899	Yes	Yes	c	b	b	c	Yes	b	Yes	c	c	c	c	c	c	c	Yes	Yes
520	Pondi	490900	a	a	c	b	b	b	a	b	Yes	b	c	c	c	c	c	c	a	a
521	Guwari	490901	Yes	Yes	c	c	c	Yes	Yes	b	Yes	c	c	c	c	c	c	c	a	a
522	Ghat Kamti	490902	Yes	b	c	c	c	Yes	a	b	Yes	b	c	c	c	c	c	c	a	b
523	Tudni	490903	Yes	b	c	b	c	Yes	Yes	b	Yes	c	c	c	c	c	c	c	a	b
524	Khairi	490904	Yes	b	c	a	c	Yes	a	b	Yes	c	c	c	c	c	c	a	a	b
525	Kuklor	490905	Yes	b	c	b	b	c	a	b	Yes	c	c	c	c	c	c	c	Yes	b
526	Sujanpur	490906	Yes	a	c	a	c	c	a	b	Yes	c	c	c	c	c	c	a	a	a
527	Pipariya	490907	Yes	b	c	a	c	c	Yes	b	Yes	c	c	c	c	c	c	a	a	b
528	Ikloni	490908	Yes	b	c	b	b	c	Yes	b	Yes	c	c	c	c	c	c	c	Yes	Yes
529	Puwariya	490909	Yes	Yes	c	b	b	c	Yes	b	Yes	c	c	c	c	c	c	Yes	Yes	Yes
530	Malanwada (Malhanwada)	490910	Yes	b	c	b	b	c	Yes	b	Yes	c	c	c	c	c	c	c	Yes	Yes
531	Manegoan	490911	Yes	b	c	b	b	c	Yes	b	Yes	c	c	c	c	c	c	c	Yes	Yes
532	Richhai	490912	Yes	a	c	a	a	c	Yes	b	Yes	c	c	c	c	c	c	Yes	Yes	a
533	Chargaon Khurd	490913	Yes	Yes	c	Yes	Yes	c	Yes	b	Yes	c	c	c	c	c	c	Yes	Yes	Yes
534	Tendukheda	490914	c	Yes	c	b	Yes	Yes	Yes	b	Yes	c	Yes	Yes	c	c	c	c	Yes	Yes
535	Mohpani	490915	c	a	c	a	b	Yes	Yes	b	Yes	Yes	Yes	Yes	c	Yes	Yes	Yes	a	b
536	Benar	490916	-----Un-inhabited-----																	
537	Badagaon	490917	c	b	c	b	b	Yes	Yes	b	Yes	c	c	c	c	Yes	a	Yes	Yes	b
538	Bhilmadhana	490918	c	c	c	c	c	c	Yes	b	Yes	b	c	c	c	c	c	c	a	b
539	Tuiyapani	490919	Yes	a	c	b	c	Yes	Yes	b	Yes	c	Yes	Yes	c	c	c	c	Yes	Yes
540	Patkuhi	490920	c	b	b	b	c	Yes	a	a	Yes	c	c	c	c	Yes	Yes	a	Yes	b
541	Rati Karar	490921	Yes	a	c	b	c	c	Yes	b	Yes	c	c	c	c	c	c	b	Yes	b
542	Ukri	490922	b	b	c	b	c	c	Yes	b	Yes	Yes	c	c	c	c	Yes	c	Yes	b
543	Bandha Kundi	490923	c	b	c	c	c	c	Yes	Yes	Yes	Yes	c	c	c	c	Yes	c	Yes	b

Village Directory

Land use ( As in 2009 )

Name of District : Narsimhapur

Location CodeNo : 452

Name of CD Block : Babai(Chichli)

Location CodeNo : 0218

Availability of electricity (Yes/No)				Nearest Town		Name village	Sr.No.
Power Supply for Domestic Use (ED)	Power Supply for Agricultural Use (EAG)	Power Supply for Commercial Use (EC)	Power Supply for All Uses (EA)	Name	Distance range code i.e. a for < 5 Kms, b for 5-10 Kms and c for 10+ kms .		
98	99	100	101	102	103	2	1
Yes	Yes	Yes	Yes	GADARWARA	c	Bairagarh	519
Yes	Yes	Yes	Yes	GADARWARA	c	Pondi	520
Yes	Yes	No	No	GADARWARA		Guwari	521
No	No	No	No	GADARWARA		Ghat Kamti	522
No	Yes	No	No	GADARWARA		Tudni	523
Yes	Yes	No	No	GADARWARA		Khairi	524
No	No	No	No	GADARWARA	c	Kuklor	525
No	Yes	No	No	GADARWARA		Sujanpur	526
No	Yes	No	No	GADARWARA		Pipariya	527
Yes	Yes	No	No	GADARWARA	c	Ikloni	528
Yes	Yes	Yes	Yes	GADARWARA	c	Puwariya	529
Yes	Yes	Yes	Yes	GADARWARA	c	Malanwada (Malhanwada)	530
Yes	Yes	No	No	GADARWARA	c	Manegoan	531
Yes	Yes	No	No	GADARWARA	c	Richhai	532
Yes	Yes	Yes	Yes	GADARWARA	c	Chargaon Khurd	533
Yes	Yes	Yes	Yes	GADARWARA	c	Tendukheda	534
Yes	Yes	Yes	Yes	GADARWARA	c	Mohpani	535
-----Un-inhabited-----				GADARWARA	c	Benar	536
Yes	Yes	Yes	Yes	GADARWARA	c	Badagaon	537
No	No	No	No	GADARWARA	c	Bhilmadhana	538
No	No	No	No	GADARWARA	c	Tuiyapani	539
Yes	Yes	Yes	Yes	GADARWARA	c	Patkuhi	540
Yes	Yes	Yes	Yes	GADARWARA	c	Rati Karar	541
Yes	Yes	Yes	Yes	GADARWARA	c	Ukri	542
Yes	Yes	Yes	Yes	GADARWARA	c	Bandha Kundi	543

Name of District : Narsimhapur

Location CodeNo : 452

Name of CD Block : Babai(Chichli)

Location CodeNo : 0218

Sr.No.	Name village	Location code no.	Land Use										
			Area under different types of land use ( in hectares rounded up to one decimal place)										
			Forests	Area under Non-agricultural Uses	Barren and Un-cultivable land	Permanent Pastures and Other Grazing Lands	Land Under Miscellaneous Tree Crops etc.	Culturable Waste Land	Fallow lands other than current fallows	Current Fallows	Net Area Sown	Total Irrigated Land Area	Total Un-irrigated Land Area
1	2	3	104	105	106	107	108	109	110	111	112	113	114
519	Bairagarh	490899	323.8	27.2	0	33.4	0	33	1.2	0.8	270.2	104.2	166
520	Pondi	490900	420.7	26.7	0	13.6	0	37	9	10.5	91.1	18.3	72.8
521	Guwari	490901	971.6	32.4	0	8.3	0	48.4	4	1	93.5	21.5	72
522	Ghat Kamti	490902	87.1	28.2	0	2	0	1.2	0.8	1.2	38.8	7.7	31.2
523	Tudni	490903	409.3	15.4	0	31.1	0	39.8	9.2	30.2	96	15.3	80.7
524	Khairi	490904	244.8	16.6	0	22.8	0	84	16.1	2.2	63.6	11.6	52.1
525	Kuklor	490905	464	13.4	0	16.3	0	37.2	5.2	16.1	50.8	19.6	31.1
526	Sujanpur	490906	28	21.9	0	1.1	0	100.2	1.6	0.8	162.6	88.6	74
527	Pipariya	490907	43.1	14	0	20.9	0	120.1	12.2	1.2	84.6	26	58.7
528	Ikloni	490908	7.4	10	0	2.8	0	1.1	5.2	4.2	194.1	128.9	65.2
529	Puwariya	490909	0	16.6	0	2.5	0	30.2	2.3	1.8	452	219.2	232.8
530	Malanwada (Malhanwada)	490910	0.2	6.8	0	0.8	0	16.1	4.1	1.8	190	77.8	112.2
531	Manegoan	490911	425.8	23.7	0	1.8	4.4	25.5	3.1	1.2	202.1	83	119.1
532	Richhai	490912	490.6	8.2	0	3.1	0	0	41.5	1.2	139	83.1	55.9
533	Chargaon Khurd	490913	0	33.8	0	6.7	0	0	26.6	2	309.2	213.5	95.7
534	Tendukheda	490914	58	21	0	0.6	0	0	23	7.4	297.8	137.5	160.4
535	Mohpani	490915	154.8	24.2	0	35.9	0.8	0	50	20	280.3	189.5	90.8
536	Benar	490916	306.3	28.3	0	39.8	3.5	0	35	1.9	18.2	17.8	0.4
537	Badagaon	490917	450.2	48.8	0	225.9	0	0	21.5	4.3	73.1	0	73.1
538	Bhilmadhana	490918	253.4	2.8	0	69.6	0	0	1.5	12.5	64.2	5.4	58.8
539	Tuiyapani	490919	2219.1	68.4	0	70.4	0	0	9.2	3.2	89.7	10.2	79.5
540	Patkuhi	490920	744.3	6	0	15.4	0	0	3	17.5	97.6	32.3	65.3
541	Rati Karar	490921	77.3	29.4	0	7.2	0	0	4.2	2.5	133.8	36.4	97.4
542	Ukri	490922	248.2	22.2	0	3.6	0	0	35.2	7.8	100.4	16.8	83.7
543	Bandha Kundi	490923	105	31.5	0	12.2	0	0	5.2	2.5	147.6	53.9	93.8

Village Directory

Land use ( As in 2009 )

Name of District : Narsimhapur

Location CodeNo : 452

Name of CD Block : Babai(Chichli)

Location CodeNo : 0218

Land Use					Name of three most important commodities manufactured			Name of Village	Serial Number
Area irrigated by source (in hectare).					First	Second	Third		
Canals ( C )	Wells/Tube-wells(W/TW)	Tanks/Lakes(T/L)	Water Falls(WF)	Others(O)				120	121
115	116	117	118	119	120	121	122	2	1
0	104.2	0	0	0				Bairagarh	519
0	18.3	0	0	0				Pondi	520
0	13.2	0	0	8.3				Guwari	521
0	1.7	0	0	6				Ghat Kamti	522
0	11.3	0	4	0				Tudni	523
0	11.6	0	0	0				Khairi	524
0	6	0	0	13.6				Kuklor	525
0	88.6	0	0	0				Sujanpur	526
0	26	0	0	0				Pipariya	527
0	110	0	0	18.9				Ikloni	528
0	219.2	0	0	0				Puwariya	529
0	77.8	0	0	0				Malanwada (Malhanwada)	530
0	71	0	0	12				Manegoan	531
0	83.1	0	0	0				Richhai	532
0	213.5	0	0	0				Chargaon Khurd	533
0	137.5	0	0	0				Tendukheda	534
0	189.5	0	0	0				Mohpani	535
0	17.8	0	0	0				Benar	536
0	0	0	0	0				Badagaon	537
0	5.4	0	0	0				Bhilmadhana	538
0	10.2	0	0	0				Tuiyapani	539
0	32.3	0	0	0				Patkuhi	540
0	36.4	0	0	0				Rati Karar	541
0	0	16.8	0	0				Ukri	542
0	53.9	0	0	0				Bandha Kundi	543

Name of District : Narsimhapur

Location CodeNo : 452

Name of CD Block : Babai(Chichli)

Location CodeNo : 0218

Sr.No.	Name village	Location code no.	Total area of the village ( in hectares rounded up to one decimal place)	Total population ( 2011 census )	Number of households (2011 census)	Number of educational amenities available. (If not available within the village , the distance range code viz; a for < 5 Kms, b for 5-10 Kms and c for 10+ kms of nearest place where facility is available is given).													
						Pre-Primary school (PP)	Primary school (P)	Middle school (M)	Secondary School (S)	Senior Secondary school (SS)	Degree college of arts science & commerce (ASC)	Engineering college(EC)	Medical college (MC)	Management institute (MI)	Polytechnic (Pt)	Vocational training school /ITI	Non-formal training centre (NFTC)	Special school for disabled (SSD)	Others (specify)
1	2	3	4	5	6	7	8	9	10	11	12	13	14	15	16	17	18	19	20
544	Kirahkota	490924	134.6	342	80	1	1	b		c	c		c	c	c	c	c		c
545	Dongarkhoh	490925	680.1	400	111	1	a	c	c	c					c	c	c		c
546	Chhawargaon	490926	278.2	243	62	1	a	b	b	c		c		c	c	c	c	c	c
547	Bandar Barru	490927	644.8	584	153	a	1		a		c				c	c	c		c
548	Hirapur	490928	952.9	2220	454	b	2	1	a	b	c	c	c		c	c	c		c
549	Sesadawar	490929	341.2	527	94	c	1	1	c	c	c	c			c	c	c	c	c
550	Prempur	490930	408.4	478	102	c	1		c		c		c		c	c	c		c
551	Khala	490931	357.5	670	162	c	1				c				c	c	c	c	c
552	Chandan Kheda	490932	1053.3	3239	655	c	1	1	a	b	c		c		c	c	c		c
553	Raipur	490933	471.9	2200	418		1	1	1	b			c		c	c	c		c
554	Chhena Kachhar	490934	402.6	1225	273	a	1	1	a	a	c		c		c	c	c		c
555	Kudari	490935	391.8	949	180	1	1	a	b	c					c	c	c		c
556	Dograon (Dongargaon)	490936	393.8	464	93		1	a	b	c					c	c	c		c
557	Chor Barhata	490937	409.2	967	223	2	2	b	b	c					c	c	c		c
558	Gagai (Gangai)	490938	819.2	2762	608	1	1	1	1	a	c				c	c	c	c	c
559	Umariya	490939	695.6	193	47		1	b	b	b	c				c	c	c		c
560	Mehra Kheda	490940	388.5	342	86	c	1	a	b	b	c				c	c	c		c
561	Ghat Pipariya	490941	587.5	1403	371	b	3	1	b	b	c	c	c		c	c	c		c
562	Tekapar	491001	1134.5	1125	238	1	2	1	b	b		c	c	c	c	c	c		c
563	Narsara	491002	560.4	1028	259	a	1	1	a	c		c	c	c	c	c	c		c
564	Kalyanpur	491003	427	2774	624	1	2	2	2						c	c	c		c
565	Imaliya	491004	597.9	1945	360	a	1	1	a	c		c	c	c	c	c	c		c
566	Bamhanwada	491005	314.9	165	40		a	a	a	b		c	c		c	c	c		c
567	Sagra	491006	135	46	12		a								c	c	c		c
568	Tiktoli	491007	409.2	734	158		2	2	a	b	c				c	c	c		c

Village Directory

Land use ( As in 2009 )

Name of District : Narsimhapur

Location CodeNo : 452

Name of CD Block : Babai(Chichli)

Location CodeNo : 0218

Number of Medical Amenities available. (If not available within the village , the distance range code viz; a for < 5 Kms, b for 5-10 Kms and c for 10+ kms of nearest place where facility is available is given).		Number of Non-Government Medical Amenities available.		Availability of drinking water - Yes / No												Name village	Sr.No.											
Community health centre (CHC)	Primary health centre (PHC)	Primary health sub centre (PHS)	Maternity and child welfare centre (MCW)	T.B. clinic (TBC)	Hospital-allopathic (HA)	Hospital-alternative medicine (HO)	Dispensary (D)	Veterinary hospital (VH)	Mobile health clinic (MHC)	Family welfare centre (FWC)	Charitable non Govt. hospital/Nursing home.	Medical practitioner with MBBS Degree	Medical practitioner with other degree	Medical practitioner with no degree	Traditional practitioner and faith healer .			Medicine Shop	Others	Tap water (Treated/Untreated)	Well water (Covered / Uncovered well)	Hand Pump	Tube wells / Bore well	Spring	River / Canal	Tank / Pond / Lake	Others	
21	c	b	c	b	b	c	c		c	b	2	0	0	0	0	0	0	0	Yes	No	Yes	Yes	No	No	No	No	Kirahkota	544
22	c	c	c	c	c	a	a		c	c	c	0	0	0	0	0	0	0	Yes	Yes	Yes	Yes	No	No	No	No	Dongarkhoh	545
23	c	b	b	c	b	b	b	b	b	c	b	0	0	0	0	0	0	0	Yes	No	Yes	No	No	No	No	No	Chhawargaon	546
24	c	a	a	c	a	b	b	a	a	c	a	0	0	0	0	0	0	0	Yes	No	Yes	No	No	Yes	No	No	Bandar Barru	547
25	b	c	1	c	b	b	1	1		b	b	0	0	0	0	0	0	0	Yes	Yes	Yes	No	No	No	Yes	No	Hirapur	548
26	c	c	c	c	c	c	c	c	c	c	c	0	0	0	0	0	0	0	No	No	Yes	No	No	No	Yes	No	Sesadawar	549
27	c	c	c	c	c	c	c	c	c	c	c	0	0	0	0	0	0	0	No	No	Yes	No	No	No	No	No	Prempur	550
28	c	c	c	c	c	c	c	c	c	c	c	0	0	0	0	0	0	0	No	Yes	Yes	No	No	Yes	No	No	Khala	551
29	b	c	1	c	b	b	b		b	c	b	0	0	0	0	0	0	0	Yes	Yes	Yes	Yes	No	Yes	Yes	No	Chandan Kheda	552
30	b	b	1	b	b	c	b	b		b	b	0	0	0	0	0	0	0	Yes	No	Yes	Yes	No	Yes	No	No	Raipur	553
31	a	a	a	a	a	a	a	a	a	c	a	0	0	0	0	0	0	0	Yes	No	Yes	No	No	No	No	No	Chhena Kachhar	554
32	b	b	b	b	b	b	b	b	b	b	b	0	0	0	0	0	0	0	No	Yes	Yes	No	No	Yes	No	No	Kudari	555
33	b	b	b	b	b	b	b	b	b	b	b	0	0	0	0	0	0	0	Yes	Yes	Yes	No	No	Yes	No	No	Dograon (Dongargaon)	556
34	b	b	b	b	b	c	b	b	b	c	b	0	0	0	0	0	0	0	Yes	No	Yes	Yes	No	Yes	No	No	Chor Barhata	557
35	c	a	1	c	a	b	b	1	a	c	a	0	0	1	2	2	0	0	Yes	Yes	Yes	Yes	No	Yes	Yes	No	Gagai (Gangai)	558
36	c	c	c	c	c	c	c	b	b	c	b	0	0	0	0	0	0	0	Yes	No	Yes	No	No	Yes	No	No	Umariya	559
37	c	c	c	c	c	c	c	c	c	c	c	0	0	0	0	0	0	0	Yes	No	Yes	Yes	No	Yes	No	No	Mehra Kheda	560
38	c	b	b	b	b	c	b	c	b	b	c	0	0	0	0	0	0	0	Yes	Yes	Yes	Yes	No	Yes	Yes	No	Ghat Pipariya	561
39	c	c	b	b	c	b	b	c	b	c	c	0	0	0	0	0	0	0	No	Yes	Yes	Yes	No	No	Yes	No	Tekapar	562
40	c	c		c	c	c	c		c	0	0	0	0	0	0	0	0	0	Yes	Yes	Yes	No	No	Yes	No	No	Narsara	563
41	c	c	1	c	c	c	1	1		c	c	0	0	0	0	0	0	0	Yes	Yes	Yes	Yes	No	No	No	No	Kalyanpur	564
42	c	c	1	b	c	c	a	c	a	c	c	0	0	0	0	0	0	0	Yes	Yes	Yes	Yes	No	No	Yes	No	Imaliya	565
43	c	c	a	c	c	c	c	c	a	c	c	0	0	0	0	0	0	0	No	No	Yes	Yes	No	Yes	No	No	Bamhanwada	566
44	c	c	a	c	c	c	a	a	a	c	0	0	0	0	0	0	0	0	Yes	Yes	Yes	Yes	No	No	No	No	Sagra	567
45	c	a	c	c	a	c	c		a	c	c	0	0	0	0	0	0	0	No	No	Yes	Yes	No	Yes	No	No	Tiktoli	568

Name of District : Narsimhapur

Location CodeNo : 452

Name of CD Block : Babai(Chichli)

Location CodeNo : 0218

Sr.No.	Name village	Location code no.	Availability of toilet & others Yes / No				Communication and transport facilities (If amenities available code -Yes is given except for Village Pin Code ,If not available within the village , the distance range code viz; a for < 5 Kms, b for 5-10 Kms and c for 10+ kms of nearest place where facility is available is given).												
			Community toilet including bath.	Community toilet excluding bath.	Rural sanitary mart or sanitary hardware outlet available near the village.	Community bio- gas or recycle of waste for productive use.	Post office(PO)	Sub post office (SPO)	Post & Telegraph office (P&TO)	Village Pin Code	Telephones (Land lines)	Public call office (PCO)	Mobile phone coverage	Internet cafes/ Common service centre (CSC)	Private courier facility	Bus service (Public & Private)	Railway stations	Auto/Modified Autos	Taxis and Vans
1	2	3	47	48	49	50	51	52	53	54	55	56	57	58	59	60	61	62	63
544	Kirahkota	490924	No	No	No	No	b	c			c	c	b	c	b	c	c	c	c
545	Dongarkhoh	490925	No	No	No	No	a	c			a	a	b	a	a	a		a	a
546	Chhawargaon	490926	No	No	No	No	c	b			b	c	b	b	b	b	c	c	b
547	Bandar Barru	490927	No	No	No	No	c	a			Yes	c	Yes	a	a	a	c	c	a
548	Hirapur	490928	No	No	No	No	Yes	c	c		Yes	c	Yes	b	b	Yes	c	b	b
549	Sesadawar	490929	No	No	No	No	b	c	a		c	c	Yes	c	c	c	c	c	c
550	Prempur	490930	No	No	No	No	b	c			c	c	Yes	c	c	c	c	c	c
551	Khala	490931	No	No	No	No	b	c	c		c	c	Yes	c	c	c	c	c	c
552	Chandan Kheda	490932	No	No	No	No	Yes	c	c		Yes	c	Yes	b	b	Yes	c	b	b
553	Raipur	490933	No	No	No	No	b	Yes			c	Yes	Yes	b	Yes	Yes	c	c	Yes
554	Chhena Kachhar	490934	No	No	No	No	a	a			Yes	c	Yes	c	a	a	c	c	a
555	Kudari	490935	No	No	No	No	a	c			c	c	Yes	c	c	c	c	b	b
556	Dograon (Dongargaon)	490936	No	No	No	No	a	c	c		c	c	Yes	c	c	b	c	b	b
557	Chor Barhata	490937	No	No	No	No	b	b			b	c	b	b	a	a	c	c	a
558	Gagai (Gangai)	490938	No	No	No	No	c	Yes	Yes		Yes	c	Yes	a	a	a	c	Yes	a
559	Umariya	490939	No	No	No	No	b	b	b		b	c	b	b	c	a	b	c	b
560	Mehra Kheda	490940	No	No	No	No	b	b	b		b	c	b	b	b	b	c	c	c
561	Ghat Pipariya	490941	No	No	No	No	c	b	b		Yes	c	b	c	c	b	c	Yes	b
562	Tekapar	491001	No	No	No	No	b	b	b		Yes	c	Yes	c	b	a	b	a	a
563	Narsara	491002	No	No	No	No	c	a	b		Yes	c	Yes	c	c	a	b	a	a
564	Kalyanpur	491003	No	No	No	No	b	Yes	b		Yes	Yes	Yes	c	c	Yes	b	b	b
565	Imaliya	491004	No	No	No	No	c	a	b		Yes	c	Yes	c	c	Yes	b	Yes	Yes
566	Bamhanwada	491005	No	No	No	No	c	c	a		c	c	a	c	c	b	c	b	a
567	Sagra	491006	No	No	No	No	c	b			c	c	Yes	c	c	a	b	a	a
568	Tiktoli	491007	No	No	No	No	c	c	a		Yes	c	a	c	c	c	c	c	a

Village Directory

Land use ( As in 2009 )

Name of District : Narsimhapur

Location CodeNo : 452

Name of CD Block : Babai(Chichli)

Location CodeNo : 0218

Communication and transport facilities (If amenities available code -Yes is given except for Village Pin Code ,If not available within the village , the distance range code viz; a for < 5 Kms, b for 5-10 Kms and c for 10+ kms of nearest place where facility is available is given).				Village connected to highways,village roads, banks & credit societies (If amenities available code -Yes is given, If not available within the village , the distance range code viz; a for < 5 Kms, b for 5-10 Kms and c for 10+ kms of nearest place where facility is available is given)															Name village	Sr.No.
Tractors	Cycle-pulled rickshaws(Manual & Machine driven)	Carts driven by animals	Sea /River ferry service	Connected to national highway(NH)	Connected to state highway(SH)	Connected to major district road (MDR)	Connected to others district road	Pucca roads	Kutchcha roads	Water bounded macadam(WBM) roads	Navigable waterway (river/canal)(NW)	Footpaths (FP)	Commercial & Co-operative Banks	ATM	Agricultural Credit Societies					
64	65	66	67	68	69	70	71	72	73	74	75	76	77	78	79	2	1			
b	b	b	c	c	c	b	b	b	Yes	a		Yes	b	c	c	Kirahkota	544			
b	a	b	c	c	c	b	b	b	b	b		Yes	c	c	a	Dongarkhoh	545			
Yes	c	Yes	c	c	c	c	b	b	a	a		Yes	b	c	b	Chhawargaon	546			
Yes	Yes	Yes	c	c	c	c	b	a	Yes	Yes		Yes	a	c	a	Bandar Barru	547			
Yes	Yes	Yes	c	c	c	b	Yes	Yes	Yes	a		Yes	b	b	b	Hirapur	548			
Yes	Yes	Yes	c	c	c	c	c	c	c	c		Yes	c	c	c	Sesadawar	549			
Yes	b	Yes	c	c	c	c	b	c	Yes	a		Yes	c	c	c	Prempur	550			
Yes	Yes	Yes	c	c	c	c	b	c	c	a		Yes	c	c	c	Khala	551			
Yes	Yes	Yes	c	c	c	c	Yes	Yes	Yes	a		Yes	b	c	b	Chandan Kheda	552			
Yes	Yes	b	Yes	c	c	c	c	Yes	Yes	Yes		Yes	c	c	c	Raipur	553			
Yes	Yes	Yes	c	c	c	c	c	a	Yes	Yes		Yes	a	c	c	Chhena Kachhar	554			
Yes	Yes	b	c	b	c	c	c	a	Yes	a		Yes	b	c	b	Kudari	555			
Yes	b	b	c	c	c	c	c	a	Yes	a		Yes	b	c	b	Dograon (Dongargaon)	556			
Yes	Yes	Yes	Yes	c	c	c	b	b	a	a		Yes	b	c	b	Chor Barhata	557			
Yes	Yes	Yes	c	c	c	c	b	a	Yes	a		Yes	a	c	a	Gagai (Gangai)	558			
b	b	Yes	Yes	b	b	a	a	b	Yes	a		Yes	b	c	b	Umariya	559			
Yes	Yes	Yes	Yes	b	b	b	a	a	Yes	Yes		Yes	b	c	b	Mehra Kheda	560			
Yes	Yes	Yes	Yes	c	b	Yes	b	Yes	Yes	a		Yes	c	c	b	Ghat Pipariya	561			
Yes	Yes	Yes	a	c	a	a	b	a	Yes	Yes		Yes	b	c	c	Tekapar	562			
Yes	Yes	Yes	c	c	b	b	a	a	Yes	a		Yes	b	c	b	Narsara	563			
Yes	Yes	Yes	Yes	c	Yes	Yes	Yes	Yes	Yes	Yes		Yes	c	c	b	Kalyanpur	564			
Yes	Yes	Yes	c	c	b	b	Yes	Yes	Yes	Yes		Yes	c	c	b	Imaliya	565			
b	b	Yes	c	c	c	b	b	b	Yes	b		Yes	a	c	c	Bamhanwada	566			
Yes	b	Yes	b	c	a	a	Yes	a	Yes	a		Yes	a	c	a	Sagra	567			
Yes	Yes	Yes	c	c	c	c	b	a	Yes	a		Yes	b	c	c	Tiktoli	568			



Name of District : Narsimhapur

Location CodeNo : 452

Name of CD Block : Babai(Chichli)

Location CodeNo : 0218

Sr.No.	Name village	Location code no.	Availability of miscellaneous facilities (If amenities available code -Yes is given, If not available within the village, the distance range code viz; a for < 5 Kms, b for 5-10 Kms and c for 10+ kms of nearest place where facility is available is given).																	
			80	81	82	83	84	85	86	87	88	89	90	91	92	93	94	95	96	97
544	Kirahkota	490924	Yes	a	c	c	c	Yes	Yes	Yes	Yes	Yes	c	c	c	c	c	Yes	a	c
545	Dongarkhoh	490925	Yes	a	c	c	a	Yes	Yes	b	Yes	Yes	a	a	c	Yes	Yes	Yes	a	a
546	Chhawargaon	490926	Yes	b	c	b	c	Yes	Yes	b	Yes	c	c	c	c	c	c	b	a	a
547	Bandar Barru	490927	Yes	a	c	a	c	c	Yes	b	Yes	c	a	c	c	c	a	a	Yes	a
548	Hirapur	490928	Yes	Yes	c	b	b	c	Yes	Yes	Yes	Yes	c	c	b	c	c	c	Yes	Yes
549	Sesadawar	490929	Yes	a	c	b	c	c	Yes	Yes	Yes	b	c	c	c	c	c	c	Yes	b
550	Prempur	490930	Yes	c	c	c	c	c	Yes	Yes	Yes	b	c	c	c	c	c	c	a	a
551	Khala	490931	Yes	b	c	b	c	c	Yes	Yes	Yes	b	c	c	c	c	c	c	Yes	Yes
552	Chandan Kheda	490932	Yes	Yes	c	b	b	b	Yes	b	Yes	c	c	c	b	c	c	c	Yes	Yes
553	Raipur	490933	Yes	Yes	b	b	b	c	Yes	b	Yes	c	b	b	b	b	Yes	Yes	Yes	Yes
554	Chhena Kachhar	490934	Yes	a	c	a	c	a	Yes	b	Yes	c	c	c	c	c	c	c	Yes	Yes
555	Kudari	490935	c	b	c	b	b	c	Yes	b	Yes	c	c	c	b	c	c	c	Yes	Yes
556	Dograon (Dongargaon)	490936	Yes	b	c	b	b	c	Yes	b	Yes	c	c	c	b	c	c	c	a	b
557	Chor Barhata	490937	c	b	c	b	b	c	Yes	b	Yes	c	Yes	c	c	c	c	c	Yes	Yes
558	Gagai (Gangai)	490938	Yes	Yes	c	a	a	c	Yes	b	Yes	c	a	b	a	a	c	Yes	Yes	Yes
559	Umariya	490939	c	c	c	b	b	b	b	b	Yes	c	c	c	c	c	c	c	b	b
560	Mehra Kheda	490940	Yes	b	c	b	b	Yes	a	Yes	Yes	Yes	a	a	c	c	c	c	a	a
561	Ghat Pipariya	490941	Yes	b	c	c	c	c	Yes	b	Yes	c	b	c	c	c	c	c	Yes	Yes
562	Tekapar	491001	Yes	Yes	b	b	c	c	Yes	b	Yes	Yes	Yes	Yes	Yes	Yes	Yes	Yes	Yes	Yes
563	Narsara	491002	Yes	a	c	a	b	c	Yes	c	Yes	Yes	c	c	c	c	c	Yes	Yes	Yes
564	Kalyanpur	491003	c	Yes	c	c	c	c	Yes	b	Yes	c	c	c	c	b	c	Yes	Yes	Yes
565	Imaliya	491004	Yes	Yes	c	a	b	c	Yes	c	Yes	c	c	c	c	c	c	Yes	Yes	Yes
566	Bamhanwada	491005	c	a	c	a	c	c	a	b	Yes	c	c	c	c	c	c	Yes	a	a
567	Sagra	491006	c	a	c	a	c	c	a	b	Yes	c	a	c	c	c	c	a	a	a
568	Tiktoli	491007	a	c	c	b	c	Yes	Yes	b	Yes	c	c	c	c	c	c	Yes	Yes	Yes

Village Directory

Land use ( As in 2009 )

Name of District : Narsimhapur

Location CodeNo : 452

Name of CD Block : Babai(Chichli)

Location CodeNo : 0218

Availability of electricity (Yes/No)				Nearest Town		Name village	Sr.No.
Power Supply for Domestic Use (ED)	Power Supply for Agricultural Use (EAG)	Power Supply for Commercial Use (EC)	Power Supply for All Uses (EA)	Name	Distance range code i.e. a for < 5 Kms, b for 5-10 Kms and c for 10+ kms .		
98	99	100	101	102	103	2	1
Yes	Yes	Yes	Yes	GADARWARA	c	Kirahkota	544
Yes	Yes	Yes	Yes	GADARWARA	a	Dongarkhoh	545
Yes	Yes	Yes	Yes	GADARWARA	c	Chhawargaon	546
Yes	Yes	Yes	Yes	GADARWARA	c	Bandar Barru	547
Yes	Yes	Yes	Yes	GADARWARA	c	Hirapur	548
Yes	Yes	No	No	GADARWARA	c	Sesadawar	549
Yes	Yes	Yes	Yes	GADARWARA	c	Prempur	550
Yes	Yes	Yes	Yes	GADARWARA	c	Khala	551
Yes	Yes	Yes	Yes	GADARWARA	c	Chandan Kheda	552
Yes	Yes	Yes	Yes	GADARWARA	c	Raipur	553
Yes	Yes	Yes	Yes	GADARWARA	c	Chhena Kachhar	554
Yes	Yes	Yes	Yes	GADARWARA	c	Kudari	555
Yes	Yes	Yes	Yes	GADARWARA	c	Dograogaon (Dongargaon)	556
Yes	Yes	No	No	GADARWARA	c	Chor Barhata	557
Yes	Yes	Yes	Yes	GADARWARA	c	Gagai (Gangai)	558
No	No	No	No	GADARWARA	c	Umariya	559
Yes	Yes	No	No	GADARWARA	c	Mehra Kheda	560
Yes	Yes	Yes	Yes	GADARWARA	c	Ghat Pipariya	561
Yes	Yes	Yes	Yes	GADARWARA	c	Tekapar	562
Yes	Yes	Yes	Yes			Narsara	563
Yes	Yes	Yes	Yes	KARELI	c	Kalyanpur	564
Yes	Yes	Yes	Yes	GADARWARA	c	Imaliya	565
Yes	Yes	Yes	Yes	KARELI	c	Bamhanwada	566
Yes	Yes	No	No	GADARWARA	c	Sagra	567
Yes	No	No	No	KARELI	c	Tiktoli	568

Name of District : Narsimhapur

Location CodeNo : 452

Name of CD Block : Babai(Chichli)

Location CodeNo : 0218

Sr.No.	Name village	Location code no.	Land Use										
			Area under different types of land use ( in hectares rounded up to one decimal place)										
			Forests	Area under Non-agricultural Uses	Barren and Un-cultivable land	Permanent Pastures and Other Grazing Lands	Land Under Miscellaneous Tree Crops etc.	Culturable Waste Land	Fallow lands other than current fallows	Current Fallows	Net Area Sown	Total Irrigated Land Area	Total Un-irrigated Land Area
1	2	3	104	105	106	107	108	109	110	111	112	113	114
544	Kirahkota	490924	25.2	17.2	0	7	0	0	9.5	2.1	73.5	34	39.5
545	Dongarkhoh	490925	152.5	191.7	0	2	0	0	8.5	1.2	324.3	60.3	264
546	Chhawargaon	490926	102.2	30.1	0	20.3	0	18	8	0	99.7	52	47.7
547	Bandar Barru	490927	0	43.9	0	143.1	0.7	0	39.5	18	399.6	249.2	150.4
548	Hirapur	490928	0	68.5	0	261	0	0	25.5	37.4	560.6	510.1	50.4
549	Sesadawar	490929	163	11.2	0	3.8	0	0	12.1	11.4	139.6	49.9	89.7
550	Prempur	490930	7.3	0	37	0	0	16	15.8	180.3	152	119.2	32.8
551	Khala	490931	44.7	0	17.9	0	0	10.6	25.7	0	258.6	220.4	38.2
552	Chandan Kheda	490932	0	63.6	0	165.2	0	0	66	53	705.5	488.6	216.8
553	Raipur	490933	0	45.2	0	12.3	0	0	56.2	0	358.2	297	61.2
554	Chhena Kachhar	490934	0	42.2	0	11.2	0	0	55.2	0	294	255.1	38.9
555	Kudari	490935	0	186.2	0	1.7	0	0	30.5	2	171.4	132.6	38.8
556	Dograon (Dongargaon)	490936	0	186.2	0	1.7	0	0	30.5	2	173.4	132.6	40.8
557	Chor Barhata	490937	0	30.8	0	63.5	0	10.5	2.1	3.1	299.1	114.1	185
558	Gagai (Gangai)	490938	0	210.5	0	11.6	0	0	2.5	11.1	583.5	422	161.4
559	Umariya	490939	0	33	0	258.5	0	128.5	2.1	8.2	265.2	122	143.2
560	Mehra Kheda	490940	0	20.5	0	120.4	0	29.2	3.3	0.8	214.3	114	100.4
561	Ghat Pipariya	490941	0	3.9	0	32.5	0	40.1	65.2	32.5	413.3	167.7	245.5
562	Tekapar	491001	0	64.3	30	466.8	0	6.5	60	5	501.8	200	301.8
563	Narsara	491002	0	33.8	5.7	33.8	0	0	46.4	5	435.7	220	215.7
564	Kalyanpur	491003	0	8	13	22.2	0	61	15	7.8	300	150	150
565	Imaliya	491004	0	56	0	43.2	0	4.3	3	1.2	490.1	416.3	73.8
566	Bamhanwada	491005	0	11.2	0	53.7	0	16.2	1.2	2	230.5	57	173.5
567	Sagra	491006	0	4.1	0	10.6	0	0	0	5	115.2	55.9	59.4
568	Tiktoli	491007	0	38.2	0	48.3	0	32.8	2	3.5	284.3	67.8	216.5

Village Directory

Land use ( As in 2009 )

Name of District : Narsimhapur

Location CodeNo : 452

Name of CD Block : Babai(Chichli)

Location CodeNo : 0218

Land Use					Name of three most important commodities manufactured			Name of Village	Serial Number
Area irrigated by source (in hectare).					First	Second	Third		
Canals ( C )	Wells/Tube-wells(W/TW)	Tanks/Lakes(T/L)	Water Falls(WF)	Others(O)				120	121
115	116	117	118	119	120	121	122	2	1
0	34	0	0	0				Kirahkota	544
0	60.3	0	0	0				Dongarkhoh	545
0	52	0	0	0				Chhawargaon	546
0	249.2	0	0	0				Bandar Barru	547
0	510.1	0	0	0				Hirapur	548
12.3	0	0	0	37.6				Sesadawar	549
0	14.6	0	0	104.6				Prempur	550
0	33.4	0	0	187.1				Khala	551
0	161.8	0	0	326.8				Chandan Kheda	552
0	297	0	0	0				Raipur	553
0	255.1	0	0	0				Chhena Kachhar	554
0	132.6	0	0	0				Kudari	555
0	132.6	0	0	0				Dograon (Dongargaon)	556
114.1	0	0	0	0				Chor Barhata	557
0	321.9	0	0	100.2				Gagai (Gangai)	558
0	122	0	0	0				Umariya	559
0	114	0	0	0				Mehra Kheda	560
0	167.7	0	0	0				Ghat Pipariya	561
0	200	0	0	0				Tekapar	562
0	220	0	0	0				Narsara	563
0	150	0	0	0				Kalyanpur	564
0	416.3	0	0	0				Imaliya	565
0	56	0	0	1				Bamhanwada	566
0	15.7	0	0	40.1				Sagra	567
0	64.8	0	0	3				Tiktoli	568

Name of District : Narsimhapur

Location CodeNo : 452

Name of CD Block : Babai(Chichli)

Location CodeNo : 0218

Sr.No.	Name village	Location code no.	Total area of the village ( in hectares rounded up to one decimal place)	Total population ( 2011 census )	Number of households (2011 census)	Number of educational amenities available. (If not available within the village , the distance range code viz; a for < 5 Kms, b for 5-10 Kms and c for 10+ kms of nearest place where facility is available is given).													
						Pre-Primary school (PP)	Primary school (P)	Middle school (M)	Secondary School (S)	Senior Secondary school (SS)	Degree college of arts science & commerce (ASC)	Engineering college(EC)	Medical college (MC)	Management institute (MI)	Polytechnic (Pt)	Vocational training school /ITI	Non-formal training centre (NFTC)	Special school for disabled (SSD)	Others (specify)
1	2	3	4	5	6	7	8	9	10	11	12	13	14	15	16	17	18	19	20
569	Jamuniya	491008	612.5	369	94	c	1	a	a	b		c	c	c	c	c	c	c	c
570	Malhanwada	491009	291.4	1637	399		1	1	a	a					c	c	c		c
571	Nargi	491010	242.7	1063	251	a	1	a	a	c	c	c	c		c	c	c	c	c
572	Panari	491011	655.5	2428	561	1	2	2	1	b	c	c	c	c	c	c	c		c
573	Khanchari	491012	265.5	896	139	1	2	1	b	c					c	c	c		c
574	Simariya	491013	291.7	515	100	a	1	a	a	a					c	c	c		c
575	Karapgaon	491014	1533.2	2964	616	2	3	3	1	1					c	c	c	c	c
576	Deguwan	491015	236.4	411	85	a	2	a	a	a					c	c	c	c	c
577	Bandesur	491016	285.6	527	125	1	1	a	a	a	b	c	c	c	c	c	c	c	c
578	Batesara	491017	402.4	976	248	1	1	1	1	a	b	c	c	c	c	c	c	c	c
579	Kanwas	491018	194.5	807	184	1	1	a	1	a	b	c	c	c	c	c	c	c	c
580	Kankar Kuinya	491019	224.7	110	26	a	a	a	a	a	b	c	c	c	c	c	c	c	c
581	Chiksa	491020	281.6	428	119		1	1	b	b	c	c	c	c	c	c	c	c	c
582	Khamariya	491021	171.4	1271	297	1	1	1	a	a	b	c	c	c	c	c	c	c	c
583	Salgapur	491022	125.8	530	125	c	1	1	a	b	c	c	c	c	c	c	c		c
584	Shahpur	491023	715.2	2834	623	1	2	2	2	2	c	c	c	c	c	c	c		c
585	Bhindwara	491024	217	266	64		1	b		c	c	c			c	c	c		c
586	Ramkhedi	491025	186.2	459	108		1	1	b	c	c				c	c	c		c
587	Baghora	491026	379.6	717	139		1			c	c				c	c	c		c
588	Imaliya	491027	436.6	689	172	1	1	1	b		c				c	c	c	c	c
589	Khairi	491028	228.6	831	208		1	1	a	b	c	c	c		c	c	c		c
590	Hirdepur	491029	367.5	645	127		1	a	b	b					c	c	c		c
591	Hathnapur	491030	2365.5	406	90		1	a	b	b	c	c	c	c	c	c	c	c	c
592	Jaithari	491031	223	460	98	b	1	a	b	c		c	c	c	c	c	c		c
593	Belkhedi	491032	813.6	463	105		1	b	b	c					c	c	c		c
594	Salaiya	491033	202.7	97	20	c	1		a	b	c	c	c	c	c	c	c		c

Village Directory

Land use ( As in 2009 )

Name of District : Narsimhapur

Location CodeNo : 452

Name of CD Block : Babai(Chichli)

Location CodeNo : 0218

Number of Medical Amenities available. (If not available within the village , the distance range code viz; a for < 5 Kms, b for 5-10 Kms and c for 10+ kms of nearest place where facility is available is given).		Number of Non-Government Medical Amenities available.		Availability of drinking water - Yes / No												Name village	Sr.No.											
Community health centre (CHC)	Primary health centre (PHC)	Primary health sub centre (PHS)	Maternity and child welfare centre (MCW)	T.B. clinic (TBC)	Hospital-allopathic (HA)	Hospital-alternative medicine (HO)	Dispensary (D)	Veterinary hospital (VH)	Mobile health clinic (MHC)	Family welfare centre (FWC)	Charitable non Govt. hospital/Nursing home.	Medical practitioner with MBBS Degree	Medical practitioner with other degree	Medical practitioner with no degree	Traditional practitioner and faith healer .			Medicine Shop	Others	Tap water (Treated/Untreated)	Well water (Covered / Uncovered well)	Hand Pump	Tube wells / Bore well	Spring	River / Canal	Tank / Pond / Lake	Others	
21	c	c	c	c	c	c	c	c	c	c	0	0	0	0	0	0	0	Yes	Yes	Yes	No	Yes	No	No	No	Jamuniya	569	
22	c	c	a	c	c			a		a	0	0	0	0	0	0	0	No	Yes	Yes	Yes	No	No	Yes	No	Malhanwada	570	
23	a	a	a	c	a	c	a	c	a	c	0	0	0	0	0	0	0	No	Yes	Yes	Yes	No	No	Yes	No	Nargi	571	
24	c	c	1	c	c	c	c	1	c	c	0	0	1	0	1	1	0	Yes	No	Yes	Yes	No	No	Yes	No	Panari	572	
25	c	c	b	c	c	c	b	b	b	c	0	0	0	0	0	0	0	Yes	Yes	Yes	Yes	No	No	Yes	No	Khanchari	573	
26	c	c	a	c	c		c	a	a	c	0	0	0	0	0	0	0	Yes	No	Yes	Yes	No	No	Yes	No	Simariya	574	
27	b		1	1	b	b	b	1	b	b	0	0	0	0	0	0	2	0	Yes	Yes	Yes	Yes	No	No	Yes	No	Karappaon	575
28	b	b	c	c	b	c	c		a	b	c	0	0	0	0	0	0	0	Yes	No	Yes	Yes	No	No	No	No	Deguwan	576
29	a	b	b	b	b	b	c	b	a	b	c	0	0	0	1	0	0	0	Yes	No	Yes	Yes	No	No	Yes	No	Bandesur	577
30	a	b	b	b	b	b	c	b	1	b	c	0	0	0	0	0	0	0	Yes	No	Yes	Yes	No	No	Yes	No	Batesara	578
31	b	b	b	b	b	b	b	b	b	b	c	0	0	0	0	0	0	0	No	No	Yes	Yes	No	No	Yes	No	Kanwas	579
32	b	b	b	b	b	b	b	b	b	b	c	0	0	0	0	0	0	0	Yes	No	Yes	Yes	No	No	No	No	Kankar Kuinya	580
33	c	c	c	c	c	c	c	c	c	c	0	0	0	0	0	0	0	0	No	No	Yes	Yes	No	No	No	No	Chiksa	581
34	a	a	a	a	a	a	a	a	a	a	c	0	0	0	0	0	0	0	Yes	No	Yes	Yes	No	No	Yes	No	Khamariya	582
35	c	c	a	c	c	c	c		a	c	c	0	0	0	0	0	0	0	No	No	Yes	Yes	No	No	No	No	Salgapur	583
36	c	1	c	c		c	c	c	1	c	c	0	0	0	0	0	0	0	Yes	No	Yes	Yes	No	Yes	No	No	Shahpur	584
37	b	b	b	c	b	c	c	c	b	b	c	0	0	0	0	0	0	0	No	Yes	Yes	No	No	Yes	Yes	No	Bhindwara	585
38	a	b	a	c	b	c	c	a	a	a	c	0	0	0	0	0	0	0	Yes	No	Yes	No	No	No	Yes	No	Ramkhedi	586
39	a	b	b	c	b	c	b	b	b	b	c	2	0	2	2	2	2	2	No	Yes	Yes	No	No	Yes	No	No	Baghora	587
40	b	b	b	c	b	c	c	b	b	b	c	0	0	0	0	0	0	0	No	Yes	Yes	No	No	Yes	Yes	No	Imaliya	588
41	c	b	b	c	b	c	b	a		c	c	0	0	0	0	0	0	0	No	Yes	Yes	No	No	Yes	No	No	Khairi	589
42	c	b	a	c	b	c	b	b	b	c	a	0	0	0	0	0	0	0	No	No	Yes	No	No	Yes	No	No	Hirdepur	590
43	b	b	b	c	b	c	c	b		c	c	0	0	0	0	0	0	0	No	No	Yes	No	No	Yes	No	No	Hathnapur	591
44	c	c	b	b	c	c	b	c	b	c	c	0	0	0	0	0	0	0	Yes	Yes	Yes	No	No	Yes	No	No	Jaithari	592
45	c	c	b	b	c	c	b	b	b	c	0	0	0	0	0	0	0	0	Yes	No	Yes	Yes	No	Yes	No	No	Belkhedi	593
46	c	c	a	c	c	c	c		b	c	c	0	0	0	0	0	0	0	No	No	Yes	No	No	Yes	No	No	Salaiya	594

Name of District : Narsimhapur

Location CodeNo : 452

Name of CD Block : Babai(Chichli)

Location CodeNo : 0218

Sr.No.	Name village	Location code no.	Availability of toilet & others Yes / No				Communication and transport facilities (If amenities available code -Yes is given except for Village Pin Code ,If not available within the village , the distance range code viz; a for < 5 Kms, b for 5-10 Kms and c for 10+ kms of nearest place where facility is available is given).												
			Community toilet including bath.	Community toilet excluding bath.	Rural sanitary mart or sanitary hardware outlet available near the village.	Community bio- gas or recycle of waste for productive use.	Post office(PO)	Sub post office (SPO)	Post & Telegraph office (P&TO)	Village Pin Code	Telephones (Land lines)	Public call office (PCO)	Mobile phone coverage	Internet cafes/ Common service centre (CSC)	Private courier facility	Bus service (Public & Private)	Railway stations	Auto/Modified Autos	Taxis and Vans
1	2	3	47	48	49	50	51	52	53	54	55	56	57	58	59	60	61	62	63
569	Jamuniya	491008	No	No	No	No	a	c	c	c	c	Yes	c	c	b	b	b	b	b
570	Malhanwada	491009	Yes	No	No	No	a	a			Yes	c	Yes	c	c	Yes	a	c	c
571	Nargi	491010	No	No	No	Yes	a	a			Yes	c	Yes	c	c	c	a	c	c
572	Panari	491011	No	No	No	No	c	Yes	Yes		Yes	c	Yes	c	c	Yes	b	Yes	c
573	Khanchari	491012	No	No	No	No	a		a		Yes	c	c	c	c	b	a	c	c
574	Simariya	491013	No	Yes	No	Yes	a	a	a		a	c	a	c	c	a	c	a	a
575	Karapgaon	491014	No	No	Yes	No	Yes	b	Yes		Yes	Yes	Yes	b	b	Yes	Yes	Yes	Yes
576	Deguwan	491015	No	No	No	No	a	c	a		c	c	Yes	c	b	a	c	a	a
577	Bandesur	491016	No	No	No	No	c	b	a		Yes	b	Yes	b	b	Yes	b	b	Yes
578	Batesara	491017	No	No	No	No	c	Yes	Yes		Yes	b	Yes	b	b	Yes	b	b	Yes
579	Kanwas	491018	No	No	No	No	c	b	a		Yes	b	Yes	b	b	b	b	b	b
580	Kankar Kuinya	491019	No	No	No	No	b	a	b		b	b	Yes	b	a	a	b	b	b
581	Chiksa	491020	No	No	No	No	c	c	a		c	c	Yes	c	c	c	c	c	c
582	Khamariya	491021	No	No	No	No	a	a	a		Yes	b	Yes	b	b	a	b	b	b
583	Salgapur	491022	No	No	No	No	c	c	a		Yes	c	a	c	c	c	c	c	c
584	Shahpur	491023	No	No	No	No	c	Yes	Yes		Yes	Yes	Yes	Yes	c	Yes	c	Yes	Yes
585	Bhindwara	491024	No	No	No	No		a			c	c	b	c	c	c		c	c
586	Ramkhedi	491025	No	No	No	No	c	a			c	c	b	c	c	c	c	c	c
587	Baghora	491026	No	No	No	No		a			Yes	c	Yes	c	c	c		c	c
588	Imaliya	491027	No	No	No	No		Yes			Yes	c	b	c	c	c	c	c	c
589	Khairi	491028	No	No	No	No	b	a			Yes	c	Yes	c	c	c		c	c
590	Hirdepur	491029	No	No	No	No	b	a			Yes	c	Yes	c	c	c		c	c
591	Hathnapur	491030	No	No	No	No	b	b			c	c	Yes	c	c	c	b	b	b
592	Jaithari	491031	No	No	No	No	c	b	c		b	c	Yes	c	c	a	c	a	a
593	Belkhedi	491032	No	No	No	No	b	b	b		b	c	b	c	c	b		c	b
594	Salaiya	491033	No	No	No	No	c	c	a		a	c	a	c	c	b	a	c	c

Village Directory

Land use ( As in 2009 )

Name of District : Narsimhapur

Location CodeNo : 452

Name of CD Block : Babai(Chichli)

Location CodeNo : 0218

Communication and transport facilities (If amenities available code -Yes is given except for Village Pin Code ,If not available within the village , the distance range code viz; a for < 5 Kms, b for 5-10 Kms and c for 10+ kms of nearest place where facility is available is given).				Village connected to highways,village roads, banks & credit societies (If amenities available code -Yes is given, If not available within the village , the distance range code viz; a for < 5 Kms, b for 5-10 Kms and c for 10+ kms of nearest place where facility is available is given)															Name village	Sr.No.
Tractors	Cycle-pulled rickshaws(Manual & Machine driven)	Carts driven by animals	Sea /River ferry service	Connected to national highway(NH)	Connected to state highway(SH)	Connected to major district road (MDR)	Connected to others district road	Pucca roads	Kutchcha roads	Water bounded macadam(WBM) roads	Navigable waterway (river/canal)(NW)	Footpaths (FP)	Commercial & Co-operative Banks	ATM	Agricultural Credit Societies					
64	65	66	67	68	69	70	71	72	73	74	75	76	77	78	79	2	1			
b	b	Yes	c	c	b	b	b	b	Yes	b	Yes	b	c	b	Jamuniya	569				
b	Yes	Yes	c	c	Yes	Yes	Yes	Yes	a	a	Yes	Yes	c	Yes	Malhanwada	570				
Yes	Yes	c	c	c	Yes	Yes	c	b	Yes	Yes	Yes	a	c	c	Nargi	571				
Yes	Yes	Yes	c	c	Yes	Yes	b	b	Yes	Yes	Yes	Yes	c	Yes	Panari	572				
Yes	Yes	Yes	c	c	b	b	b	b	Yes	Yes	Yes	b	c	b	Khanchari	573				
b	Yes	Yes	c	c	a	a	Yes	Yes	Yes	Yes	Yes	a	c	a	Simariya	574				
Yes	Yes	Yes	c	c	Yes	Yes	Yes	Yes	Yes	Yes	Yes	b	b	b	Karappaon	575				
Yes	c	Yes	c	c	a	a	a	Yes	Yes	Yes	Yes	c	c	c	Deguwan	576				
b	Yes	b	c	Yes	Yes	Yes	Yes	Yes	Yes	Yes	Yes	b	b	a	Bandesur	577				
b	Yes	b	c	Yes	Yes	Yes	Yes	Yes	Yes	Yes	Yes	b	b	Yes	Batesara	578				
Yes	Yes	Yes	c	a	a	b	Yes	a	Yes	Yes	Yes	b	b	b	Kanwas	579				
b	b	Yes	c	b	b	b	Yes	a	Yes	a	Yes	b	b	b	Kankar Kuinya	580				
Yes	c	Yes	c	a	a	c	Yes	a	Yes	Yes	Yes	c	c	c	Chiksa	581				
Yes	Yes	Yes	c	a	a	b	Yes	a	Yes	Yes	Yes	b	b	b	Khamariya	582				
Yes	Yes	Yes	c	c	c	c	b	b	Yes	b	Yes	a	c	c	Salgapur	583				
Yes	Yes	Yes	c	c	b	b	Yes	Yes	Yes	Yes	Yes	Yes	c	Yes	Shahpur	584				
Yes	b	Yes	Yes	c	c	Yes	b	b	Yes	Yes	Yes	b	c	b	Bhindwara	585				
Yes	b	Yes	Yes	c	c	Yes	b	b	Yes	Yes	Yes	a	c	a	Ramkhedi	586				
Yes	Yes	Yes	Yes	c	c	Yes	b	b	Yes	a	Yes	b	c	b	Baghora	587				
Yes	Yes	Yes	Yes	c	c	Yes	b	b	Yes	a	Yes	b	c	b	Imaliya	588				
Yes	Yes	Yes	Yes	c	c	c	b	a	Yes	a	Yes	c	c	b	Khairi	589				
Yes	Yes	Yes	c	c	c	c	b	b	Yes	a	Yes	c	c	b	Hirdepur	590				
b	b	Yes	c	c	c	c	b	b	Yes	a	Yes	c	c	b	Hathnapur	591				
Yes	b	Yes	c	c	b	b	a	a	Yes	a	Yes	b	c	b	Jaithari	592				
c	Yes	c	Yes	c	b	c	b	b	Yes	a	Yes	b	c	b	Belkhedi	593				
c	c	Yes	c	c	c	b	b	b	Yes	a	Yes	a	c	c	Salaiya	594				



Name of District : Narsimhapur

Location CodeNo : 452

Name of CD Block : Babai(Chichli)

Location CodeNo : 0218

Sr.No.	Name village	Location code no.	Availability of miscellaneous facilities (If amenities available code -Yes is given, If not available within the village, the distance range code viz; a for < 5 Kms, b for 5-10 Kms and c for 10+ kms of nearest place where facility is available is given).																	
			Self-Help Group (SHG)	Public distribution system (PDS) shop	Mandis / Regular market	Weekly Haat	Agricultural marketing society	Integrated Child Development Scheme (Nutritional Centres)	Anganwadi Centre (Nutritional Centres)	Others (Nutritional Centres)	ASHA (Accredited Social Health Activist)	Community centre with/without TV	Sports Field,	Sports Club / Recreation Centre	Cinema / Video Hall	Public Library	Public Reading Room	Newspaper Supply	Assembly Polling station	Birth & Death Registration Office
1	2	3	80	81	82	83	84	85	86	87	88	89	90	91	92	93	94	95	96	97
569	Jamuniya	491008	Yes	b	c	b	b	c	Yes	c	Yes	b	c	c	c	c	c	b	b	b
570	Malhanwada	491009	Yes	a	c	a	a	c	Yes	b	Yes	c	Yes	c	c	c	c	Yes	Yes	Yes
571	Nargi	491010	Yes	a	c	a	a	Yes	Yes	b	Yes	c	c	c	c	c	c	Yes	Yes	Yes
572	Panari	491011	Yes	Yes	c	Yes	c	c	Yes	b	Yes	c	Yes	c	c	c	c	Yes	Yes	Yes
573	Khanchari	491012	Yes	b	c	b	c	c	Yes	b	Yes	c	Yes	c	c	c	c	a	Yes	Yes
574	Simariya	491013	Yes	a	c	a	c	c	Yes	b	Yes	c	Yes	Yes	c	c	Yes	Yes	Yes	Yes
575	Karapgaon	491014	Yes	Yes	b	Yes	b	b	Yes	b	Yes	Yes	b	b	b	b	b	Yes	Yes	Yes
576	Deguwan	491015	Yes	a	a	a	c	c	Yes	b	Yes	Yes	c	c	c	c	c	Yes	a	a
577	Bandesur	491016	b	a	b	a	a	b	Yes	b	Yes	a	b	b	b	b	b	b	a	Yes
578	Batesara	491017	b	Yes	b	b	a	b	Yes	b	Yes	Yes	b	b	b	b	b	b	Yes	Yes
579	Kanwas	491018	Yes	Yes	b	a	b	Yes	Yes	b	Yes	b	b	b	b	b	b	Yes	Yes	Yes
580	Kankar Kuinya	491019	Yes	a	b	b	b	b	a	b	a	b	b	b	b	b	b	a	a	a
581	Chiksa	491020	Yes	a	c	a	c	Yes	Yes	b	Yes	c	c	c	c	c	c	Yes	Yes	b
582	Khamariya	491021	Yes	Yes	b	a	b	Yes	Yes	b	Yes	b	Yes	b	b	b	b	Yes	Yes	Yes
583	Salgapur	491022	c	a	c	a	a	a	a	b	Yes	b	c	c	c	c	c	a	a	Yes
584	Shahpur	491023	Yes	Yes	c	Yes	c	Yes	Yes	b	Yes	Yes	c	c	c	c	c	Yes	Yes	Yes
585	Bhindwara	491024	c	b	b	b	c	c	Yes	b	Yes	c	c	c	c	c	Yes	a	Yes	b
586	Ramkhedi	491025	c	a	b	b	c	c	Yes	Yes	Yes	Yes	c	c	c	Yes	Yes	Yes	Yes	a
587	Baghora	491026	c	b	b	b	c	c	Yes	Yes	Yes	Yes	Yes	Yes	c	Yes	Yes	Yes	Yes	Yes
588	Imaliya	491027	c	Yes	b	b	Yes	c	Yes	b	Yes	Yes	Yes	c	c	c	Yes	Yes	Yes	Yes
589	Khairi	491028	Yes	Yes	c	c	b	c	Yes	Yes	Yes	c	c	c	c	c	c	c	Yes	Yes
590	Hirdepur	491029	Yes	a	c	b	b	c	Yes	b	Yes	c	c	c	c	c	c	c	b	a
591	Hathnapur	491030	Yes	a	c	c	b	c	Yes	b	Yes	c	c	c	c	c	c	c	a	c
592	Jaithari	491031	Yes	a	c	b	b	Yes	b	Yes	c	Yes	c	c	c	c	Yes	Yes	a	a
593	Belkhedi	491032	c	a	c	b	b	c	Yes	b	Yes	b	b	c	c	c	c	a	a	a
594	Salaiya	491033	c	a	b	b	b	Yes	a	b	Yes	b	c	c	c	c	c	Yes	a	a

Village Directory

Land use ( As in 2009 )

Name of District : Narsimhapur

Location CodeNo : 452

Name of CD Block : Babai(Chichli)

Location CodeNo : 0218

Availability of electricity (Yes/No)				Nearest Town		Name village	Sr.No.
Power Supply for Domestic Use (ED)	Power Supply for Agricultural Use (EAG)	Power Supply for Commercial Use (EC)	Power Supply for All Uses (EA)	Name	Distance range code i.e. a for < 5 Kms, b for 5-10 Kms and c for 10+ kms .		
98	99	100	101	102	103	2	1
Yes	Yes	Yes	Yes	KARELI	c	Jamuniya	569
Yes	Yes	Yes	Yes	KARELI	c	Malhanwada	570
Yes	Yes	No	No	KARELI	c	Nargi	571
Yes	Yes	Yes	Yes	KARELI	c	Panari	572
Yes	Yes	Yes	Yes	GADARWARA	c	Khanchari	573
Yes	Yes	No	No	KARELI	c	Simariya	574
Yes	Yes	Yes	Yes	KARELI	b	Karapgaon	575
Yes	Yes	Yes	Yes	KARELI	c	Deguwan	576
Yes	Yes	Yes	Yes	KARELI	b	Bandesur	577
Yes	Yes	Yes	Yes	KARELI	b	Batesara	578
Yes	Yes	Yes	Yes	KARELI	b	Kanwas	579
Yes	Yes	Yes	Yes	KARELI	b	Kankar Kuinya	580
Yes	Yes	Yes	Yes	KARELI	c	Chiksa	581
Yes	Yes	Yes	Yes	KARELI	b	Khamariya	582
Yes	Yes	Yes	Yes	KARELI	c	Salgapur	583
Yes	Yes	Yes	Yes	KARELI	c	Shahpur	584
Yes	No	No	No	KARELI	c	Bhindwara	585
Yes	No	No	No	KARELI	c	Ramkhedi	586
Yes	Yes	Yes	Yes	KARELI	c	Baghora	587
Yes	No	No	No	KARELI	c	Imaliya	588
Yes	Yes	Yes	Yes	KARELI	c	Khairi	589
Yes	Yes	Yes	Yes	KARELI	c	Hirdepur	590
Yes	Yes	Yes	Yes	KARELI	c	Hathnapur	591
Yes	Yes	Yes	Yes	GADARWARA	c	Jaithari	592
Yes	Yes	Yes	Yes	KARELI	c	Belkhedi	593
Yes	Yes	No	No	KARELI	c	Salaiya	594

Name of District : Narsimhapur

Location CodeNo : 452

Name of CD Block : Babai(Chichli)

Location CodeNo : 0218

Sr.No.	Name village	Location code no.	Land Use										
			Area under different types of land use ( in hectares rounded up to one decimal place)										
			Forests	Area under Non-agricultural Uses	Barren and Un-cultivable land	Permanent Pastures and Other Grazing Lands	Land Under Miscellaneous Tree Crops etc.	Culturable Waste Land	Fallow lands other than current fallows	Current Fallows	Net Area Sown	Total Irrigated Land Area	Total Un-irrigated Land Area
1	2	3	104	105	106	107	108	109	110	111	112	113	114
569	Jamuniya	491008	0	10.8	6.3	314.5	0	5.2	5.2	0	270.5	120	150.5
570	Malhanwada	491009	0	4.1	0	5.6	0	0	5.5	3.2	273	227.3	45.7
571	Nargi	491010	0	13	0	7.3	0	0	18.7	5.6	198	89.6	108.4
572	Panari	491011	0	28.6	0	47.1	0	0	2.8	6.1	570.9	363.5	207.4
573	Khanchari	491012	0	10	0	3.6	0	0	2.4	3.8	245.6	190.9	54.7
574	Simariya	491013	0	4.1	0	5.6	0	0	5.5	3	273.5	209	64.5
575	Karapgaon	491014	0	74.8	5.3	45.7	0	35.2	47.3	30.6	1294.2	979.1	315.1
576	Deguwan	491015	0	7.5	0	1.8	0	2.5	1.6	1.8	221.2	202.9	18.3
577	Bandesur	491016	0	18.6	0	2.1	0	0	2.4	0.6	261.8	218.7	43.2
578	Batesara	491017	0	32.3	0	2.6	0	0	5.9	0.3	361.3	287.4	73.9
579	Kanwas	491018	0	11	0	0.2	0	0	2.5	0.2	180.5	168.9	11.6
580	Kankar Kuinya	491019	0	13.1	0	0.1	0	0	1.8	0.3	209.4	173.5	36
581	Chiksa	491020	0	20.9	0	1.6	0	0	2.1	0.7	256.4	200.9	55.5
582	Khamariya	491021	0	11.5	0	1.6	0	0	2	0.3	156	136.6	19.5
583	Salgapur	491022	0	13.4	0	19.3	0	4.8	1.2	1.4	85.8	18.3	67.5
584	Shahpur	491023	0	51.4	0	22.4	0	23.9	7.5	1.2	608.8	586.1	22.6
585	Bhindwara	491024	0	8.7	0	0	0	6.1	2.2	3.5	196.4	155.6	40.8
586	Ramkhedi	491025	0	15.7	0	1.1	0	2.1	1	3.9	162.3	136.7	25.6
587	Baghora	491026	93.6	26.8	0	36.9	0	1.5	0	4.5	216.3	177.2	39.1
588	Imaliya	491027	0	21.5	5.6	23.4	0	89	1.1	6.7	289.4	176.8	112.6
589	Khairi	491028	0	14.3	0	16.3	0	8.1	1.9	2.8	185.4	175.8	9.6
590	Hirdepur	491029	0	23.8	0	89.8	0	0	1.6	2.5	249.8	192.8	57
591	Hathnapur	491030	1888.1	58.7	0	50.1	0	0	9.7	10.7	348.2	225.4	122.8
592	Jaithari	491031	0	49.5	0	92.9	0	4.9	2.3	1.2	72.2	69.8	2.4
593	Belkhedi	491032	156.6	19.2	0	290.5	0	8.4	51.5	9.2	278.2	143.7	134.5
594	Salaiya	491033	0	36.9	0	32.8	0	23	14	5	91.1	7.5	83.5

Village Directory

Land use ( As in 2009 )

Name of District : Narsimhapur

Location CodeNo : 452

Name of CD Block : Babai(Chichli)

Location CodeNo : 0218

Land Use					Name of three most important commodities manufactured			Name of Village	Serial Number
Area irrigated by source (in hectare).					First	Second	Third		
Canals ( C )	Wells/Tube-wells(W/TW)	Tanks/Lakes(T/L)	Water Falls(WF)	Others(O)				120	121
0	120	0	0	0				Jamuniya	569
0	227.3	0	0	0				Malhanwada	570
0	60.6	0	0	29				Nargi	571
0	200	0	0	163.5				Panari	572
0	90	0	0	100.9				Khanchari	573
0	130	0	0	79				Simariya	574
0	979.1	0	0	0				Karapgaon	575
0	202.9	0	0	0				Deguwan	576
0	218.7	0	0	0				Bandesur	577
0	0	0	0	287.4				Batesara	578
0	168.9	0	0	0				Kanwas	579
0	173.5	0	0	0				Kankar Kuinya	580
0	200.9	0	0	0				Chiksa	581
0	136.6	0	0	0				Khamariya	582
0	16.3	0	0	2				Salgapur	583
0	586.1	0	0	0				Shahpur	584
0	155.6	0	0	0				Bhindwara	585
0	136.7	0	0	0				Ramkhedi	586
0	177.2	0	0	0				Baghora	587
0	176.8	0	0	0				Imaliya	588
0	175.8	0	0	0				Khairi	589
0	192.8	0	0	0				Hirdepur	590
0	225.4	0	0	0				Hathnapur	591
0	69.8	0	0	0				Jaithari	592
0	143.7	0	0	0				Belkhedi	593
0	6.5	0	0	1				Salaiya	594

Name of District : Narsimhapur

Location CodeNo : 452

Name of CD Block : Babai(Chichli)

Location CodeNo : 0218

Sr.No.	Name village	Location code no.	Total area of the village ( in hectares rounded up to one decimal place)	Total population ( 2011 census )	Number of households (2011 census)	Number of educational amenities available. (If not available within the village , the distance range code viz; a for < 5 Kms, b for 5-10 Kms and c for 10+ kms of nearest place where facility is available is given).													
						Pre-Primary school (PP)	Primary school (P)	Middle school (M)	Secondary School (S)	Senior Secondary school (SS)	Degree college of arts science & commerce (ASC)	Engineering college(EC)	Medical college (MC)	Management institute (MI)	Polytechnic (Pt)	Vocational training school /ITI	Non-formal training centre (NFTC)	Special school for disabled (SSD)	Others (specify)
1	2	3	4	5	6	7	8	9	10	11	12	13	14	15	16	17	18	19	20
595	Bijanpur	491034	496.2	609	129	b	1	a	b	c	c	c	c	c	c	c	c	c	c
596	Dhameta	491035	467.6	1258	239	1	1	b	c	c					c	c	c		c
597	Sarra	491036	407	681	144		1								c	c	c		c
598	Papra	491037	297.6	495	122	c	1	a							c	c	c	c	c
599	Chougan	491038	289.4	13	4										c	c	c		c
600	Bheropur	491039	224.9	665	150		2	2	c	c					c	c	c	c	c
601	Barkheda	491040	492.7	516	126		1	a	c	c					c	c	c	c	c
602	Silheti	491041	206.2	715	163	b	1	1	b	c	c	c	c	c	c	c	c		c
603	Pipariya	491042	500.2	185	45	b	a	a	b	c	c				c	c	c		c
604	Nibhora	491043	1534	342	68		2								c	c	c	c	c
605	Khadai	491044	1373.4	1289	287		1	1	1		c				c	c	c	c	c
606	Saori	491045	1629.1	149	36		1				c				c	c	c	c	c
607	Bhobhari (Bhovari)	491046	3024.2	248	55		1				c				c	c	c	c	c
608	Chhind Kheda	491047	3399.3	516	100	c	1	3		c		c	c	c	c	c	c	c	c
609	Jamgaon	491048	109	448	103	c	1	1	c	c					c				c
610	Bhainsa	491049	214	35	7	c	c	c	c	c					c				c
611	Mukunda	491050	223	52	10	c	1	b	c	c					c				c
612	Ganesh Nagar	491051	123	0	0														
613	Bhidmadhana	491052	134	382	79	c	1	a		c		c	c	c	c	c	c	c	c
<b>Block T O T A L :</b>			<b>79536.3</b>	<b>150161</b>	<b>33102</b>	<b>32</b>	<b>181</b>	<b>92</b>	<b>29</b>	<b>12</b>	<b>0</b>	<b>0</b>	<b>0</b>	<b>0</b>	<b>0</b>	<b>1</b>	<b>0</b>	<b>0</b>	<b>0</b>

Village Directory

Land use ( As in 2009 )

Name of District : Narsimhapur

Location CodeNo : 452

Name of CD Block : Babai(Chichli)

Location CodeNo : 0218

Number of Medical Amenities available. (If not available within the village, the distance range code viz; a for < 5 Kms, b for 5-10 Kms and c for 10+ kms of nearest place where facility is available is given).													Number of Non-Government Medical Amenities available.			Availability of drinking water - Yes / No											
21	22	23	24	25	26	27	28	29	30	31	32	33	34	35	36	37	38	39	40	41	42	43	44	45	46	Name village	Sr.No.
Community health centre (CHC)	Primary health centre (PHC)	Primary health sub centre (PHS)	Maternity and child welfare centre (MCW)	T.B. clinic (TBC)	Hospital-allopathic (HA)	Hospital-alternative medicine (HO)	Dispensary (D)	Veterinary hospital (VH)	Mobile health clinic (MHC)	Family welfare centre (FWC)	Charitable non Govt. hospital/Nursing home.	Medical practitioner with MBBS Degree	Medical practitioner with other degree	Medical practitioner with no degree	Traditional practitioner and faith healer .	Medicine Shop	Others	Tap water (Treated/Untreated)	Well water (Covered / Uncovered well)	Hand Pump	Tube wells / Bore well	Spring	River / Canal	Tank / Pond / Lake	Others		
b	c	c	c	b	c	c	b	b	c	c	0	0	2	2	2	0	0	No	No	Yes	Yes	No	No	No	No	Bijanpur	595
c	b		b	b	c	c	b	b	a	c	0	0	0	0	0	0	0	Yes	Yes	Yes	Yes	No	Yes	Yes	No	Dhameta	596
c	c	c	c	c	c	c	c		c	c	0	0	0	0	0	0	0	Yes	No	Yes	No	No	Yes	No	No	Sarra	597
c	c	c	c	c	c	c	c	c	c	c	0	0	0	0	0	0	0	No	Yes	Yes	No	No	No	Yes	No	Papra	598
c	c	c	c	c	c	c	c	c	c	c	0	0	0	0	0	0	0	No	Yes	Yes	No	No	No	Yes	No	Chougan	599
c	b	b	b	b	c	b	c	c	c	c	0	0	0	0	0	0	0	No	No	Yes	No	No	No	No	No	Bheropur	600
c	a	c	c	a	c	c	c	c	c	c	0	0	0	0	0	0	0	No	No	Yes	No	No	No	No	Yes	Barkheda	601
c	b	c	c	b	c	c	c	b	c	c	0	0	2	2	0	0	0	No	No	Yes	Yes	No	No	No	No	Silheti	602
b	b	b	c	b	c	c	c	b	c	c	0	0	2	2	2	2	0	No	No	Yes	Yes	No	No	No	No	Pipariya	603
c	c	c	c	c	c	c	c	c	c	c	0	0	0	0	0	0	0	Yes	No	Yes	Yes	No	No	No	No	Nibhora	604
c	c	c	c	c	c	c	c	c	c	c	0	0	0	0	0	0	0	Yes	No	Yes	No	No	Yes	No	No	Khadai	605
c	c	c	c	c	c	c	c	c	c	c	0	0	0	0	0	0	0	Yes	No	Yes	No	No	No	No	No	Saori	606
c	c	c	c	c	c	c	c	c	c	c	0	0	0	0	0	0	0	Yes	No	Yes	No	No	No	No	No	Bhobhari (Bhovari)	607
c	c	c	c	c	c	c	c	c	c	c	0	0	0	0	0	0	0	No	Yes	Yes	No	Yes	No	No	No	Chhind Kheda	608
c	c	c	c	c	c	c	c	c	c	c	0	0	0	0	0	0	0	No	Yes	Yes	No	No	Yes	No	No	Jamgaon	609
c	c	c	c	c			c		c	c	0	0	0	0	0	0	0	No	No	Yes	No	No	No	No	No	Bhainsa	610
c	c	c	c	c				c		c	0	0	0	0	0	0	0	No	No	Yes	No	No	Yes	No	No	Mukunda	611
-----Un-inhabited-----																								Ganesh Nagar	612		
c	c	c	c	c	c	c	c	c	c	c	0	0	0	0	0	0	0	No	No	Yes	No	No	No	No	No	Bhidmadhana	613
0	3	24	1	0	0	5	7	8	0	1	19	7	34	32	24	22	6	81	67	145	62	11	65	47	2		

Block TOTAL :

Name of District : Narsimhapur

Location CodeNo : 452

Name of CD Block : Babai(Chichli)

Location CodeNo : 0218

Sr.No.	Name village	Location code no.	Availability of toilet & others Yes / No				Communication and transport facilities (If amenities available code -Yes is given except for Village Pin Code ,If not available within the village , the distance range code viz; a for < 5 Kms, b for 5-10 Kms and c for 10+ kms of nearest place where facility is available is given).												
			Community toilet including bath.	Community toilet excluding bath.	Rural sanitary mart or sanitary hardware outlet available near the village.	Community bio- gas or recycle of waste for productive use.	Post office(PO)	Sub post office (SPO)	Post & Telegraph office (P&TO)	Village Pin Code	Telephones (Land lines)	Public call office (PCO)	Mobile phone coverage	Internet cafes/ Common service centre (CSC)	Private courier facility	Bus service (Public & Private)	Railway stations	Auto/Modified Autos	Taxis and Vans
1	2	3	47	48	49	50	51	52	53	54	55	56	57	58	59	60	61	62	63
595	Bijanpur	491034	No	No	No	No	c	c	b	c	c	b	c	c	c	c	c	c	c
596	Dhameta	491035	No	No	No	No	b	b	b	b	c	Yes	c	c	b	c	c	c	c
597	Sarra	491036	No	No	No	No	a	b	b	c	c	c	c	c	c	c	c	c	c
598	Papra	491037	No	No	No	No	c	c	c	c	c	a	c	c	c	c	c	c	c
599	Chougan	491038	No	No	No	No	c	c	c	c	c	c	c	c	c	c	c	c	c
600	Bheropur	491039	No	No	No	No	b	c	c	b	c	b	b	c	c	c	c	c	c
601	Barkheda	491040	No	No	No	No	c	c	c	c	c	c	c	c	c	c	c	c	c
602	Silheti	491041	No	No	No	No				c	c	b	c	c	c	Yes	c	c	
603	Pipariya	491042	No	No	No	No	c	c	b	c	c	b	c	c	c	c	c	c	c
604	Nibhora	491043	No	No	No	No	b	b	b	b	c	c	c	c	c	c	c	c	c
605	Khadai	491044	No	No	No	No	a	a	a	a	c	c	c	c	c	c	c	c	c
606	Saori	491045	No	No	No	No	c	c	c	c	c	c	c	c	c	c	c	c	c
607	Bhobhari (Bhovari)	491046	No	No	No	No	c	c	c	c	c	a	c	c	c	c	c	c	c
608	Chhind Kheda	491047	No	No	No	No	c	c	c	Yes	c	a	c	c	Yes	c	c	c	c
609	Jamgaon	491048	No	Yes	No	No	c	c	c	c	c	c	c	c	c	c	c	c	c
610	Bhainsa	491049	Yes	No	No	No	c	c	c	c	c	c	c	c	c	c	c	c	c
611	Mukunda	491050	No	No	No	No	c	c	c	c	c	c	c	c	c	c	c	c	c
612	Ganesh Nagar	491051	-----Un-inhabited-----																
613	Bhidmadhana	491052	No	No	No	No	c	c	c	a	c	Yes	a	c	c	c	c	c	c
			3	10	3	5	9	20	21	0	81	11	84	4	3	31	5	11	15

**Block T O T A L :**

Village Directory

Land use ( As in 2009 )

Name of District : Narsimhapur

Location CodeNo : 452

Name of CD Block : Babai(Chichli)

Location CodeNo : 0218

Communication and transport facilities (If amenities available code -Yes is given except for Village Pin Code ,If not available within the village , the distance range code viz; a for < 5 Kms, b for 5-10 Kms and c for 10+ kms of nearest place where facility is available is given).				Village connected to highways,village roads, banks & credit societies (If amenities available code -Yes is given, If not available within the village , the distance range code viz; a for < 5 Kms, b for 5-10 Kms and c for 10+ kms of nearest place where facility is available is given)															Name village	Sr.No.
Tractors	Cycle-pulled rickshaws(Manual & Machine driven)	Carts driven by animals	Sea /River ferry service	Connected to national highway(NH)	Connected to state highway(SH)	Connected to major district road (MDR)	Connected to others district road	Pucca roads	Kutchcha roads	Water bounded macadam(WBM) roads	Navigable waterway (river/canal)(NW)	Footpaths (FP)	Commercial & Co-operative Banks	ATM	Agricultural Credit Societies					
64	65	66	67	68	69	70	71	72	73	74	75	76	77	78	79	2	1			
b	Yes	Yes	c	c	b	c	c	b	Yes	Yes	Yes	c	c	Yes	Bijanpur	595				
Yes	Yes	Yes	c	c	b	Yes	Yes	Yes	Yes	Yes	Yes	b	c	b	Dhameta	596				
b	Yes	b	c	c	c	c	c	Yes	Yes	a	Yes	c	c	c	Sarra	597				
b	b	b	c	c	c	c	c	a	Yes	a	Yes	c	c	c	Papra	598				
c	b	b	c	c	c	c	b	b	c	c	Yes	c	c	c	Chougan	599				
c	Yes	c	c	c	c	c	b	c	Yes	Yes	Yes	c	c	b	Bheropur	600				
c	Yes	b	c	c	c	c	b	c	Yes	c	Yes	c	c	c	Barkheda	601				
Yes	Yes	Yes	c	c	c	Yes	Yes	Yes	Yes	Yes	Yes	c	c	Yes	Silheti	602				
Yes	b	Yes	c	c	b	c	c	Yes	Yes	Yes	Yes	c	c	Yes	Pipariya	603				
c	c	b	c	c	c	c	c	c	Yes	c	Yes	b	c	c	Nibhora	604				
b	Yes	b	c	c	c	c	c	Yes	Yes	a	Yes	c	c	c	Khadai	605				
c	b	b	c	c	c	c	b	Yes	Yes	a	Yes	c	c	c	Saori	606				
c	b	Yes	c	c	c	c	b	b	Yes	a	Yes	c	c	c	Bhobhari (Bhovari)	607				
Yes	Yes	Yes	c	c	c	c	b	b	c	c	Yes	c	c	c	Chhind Kheda	608				
c		Yes	c	c	c	c	c	c	Yes	c	Yes	c	c	c	Jamgaon	609				
c		Yes	c	c	c	c	c	c	Yes	c	Yes	c	c	c	Bhainsa	610				
c		Yes	c	c	c	c	c	c	Yes	c	Yes	c	c	c	Mukunda	611				
-----Un-inhabited-----																Ganesh Nagar	612			
Yes	b	Yes	a	c	c	c	b	b	c	c	Yes	c	c	c	Bhidmadhana	613				
90	102	115	14	2	10	21	39	46	128	66	0	145	9	0	16	<b>Block TOTAL :</b>				



Name of District : Narsimhapur

Location CodeNo : 452

Name of CD Block : Babai(Chichli)

Location CodeNo : 0218

Sr.No.	Name village	Location code no.	Availability of miscellaneous facilities (If amenities available code -Yes is given, If not available within the village, the distance range code viz; a for < 5 Kms, b for 5-10 Kms and c for 10+ kms of nearest place where facility is available is given).																	
			Self-Help Group (SHG)	Public distribution system (PDS) shop	Mandis / Regular market	Weekly Haat	Agricultural marketing society	Integrated Child Development Scheme (Nutritional Centres)	Anganwadi Centre (Nutritional Centres)	Others (Nutritional Centres)	ASHA (Accredited Social Health Activist)	Community centre with/without TV	Sports Field,	Sports Club / Recreation Centre	Cinema / Video Hall	Public Library	Public Reading Room	Newspaper Supply	Assembly Polling station	Birth & Death Registration Office
1	2	3	80	81	82	83	84	85	86	87	88	89	90	91	92	93	94	95	96	97
595	Bijanpur	491034	Yes	a	c	b	c	c	Yes	b	Yes	Yes	Yes	Yes	c	Yes	Yes	Yes	Yes	a
596	Dhameta	491035	Yes	Yes	c	c	b	c	Yes	b	Yes	b	c	c	c	c	c	c	Yes	Yes
597	Sarra	491036	c	c	c	c	c	c	Yes	c	c	c	c	c	c	c	c	c	Yes	Yes
598	Papra	491037	Yes	b	c	c	c	c	Yes	b	Yes	b	c	c	c	c	c	a	a	a
599	Chougan	491038	c	c	c	c	c	c	b	b	b	c	c	c	c	c	c	a	a	b
600	Bheropur	491039	Yes	Yes	c	b	b	c	Yes	b	Yes	c	Yes	c	c	c	c	a	Yes	Yes
601	Barkheda	491040	Yes	b	c	c	c	c	Yes	b	Yes	Yes	Yes	Yes	c	Yes	Yes	Yes	a	a
602	Silheti	491041	Yes	Yes	c	Yes	c	c	Yes	b	Yes	c	Yes	c	c	Yes	c	b	Yes	Yes
603	Pipariya	491042	Yes	c	Yes	Yes	c	c	a	b	Yes	Yes	c	c	c	c	c	b	Yes	a
604	Nibhora	491043	c	b	c	c	c	c	Yes	c	c	Yes	c	c	c	Yes	Yes	Yes	Yes	b
605	Khadai	491044	c	c	c	c	c	c	Yes	c	Yes	c	c	c	c	c	c	c	Yes	Yes
606	Saori	491045	c	b	c	b	c	c	a	c	c	b	c	c	c	c	c	c	b	c
607	Bhobhari (Bhovari)	491046	c	b	c	b	c	c	b	c	c	b	c	c	c	c	c	c	Yes	c
608	Chhind Kheda	491047	Yes	Yes	c	b	c	c	Yes	b	Yes	b	a	c	c	c	c	c	Yes	Yes
609	Jamgaon	491048	Yes	b	c	c	c	Yes	Yes	b	Yes	b	c	c	c	c	c	c	Yes	b
610	Bhainsa	491049	Yes	b	c	c	c	Yes	b	b	Yes	b	c	c	c	c	c	c	b	b
611	Mukunda	491050	Yes	c	c	c	c	Yes	b	b	Yes	b	c	c	c	c	c	c	b	c
612	Ganesh Nagar	491051	-----Un-inhabited-----																	
613	Bhidmadhana	491052	Yes	c	c	b	c	c	Yes	b	Yes	Yes	b	c	c	c	c	c	Yes	b
			<b>93</b>	<b>41</b>	<b>3</b>	<b>13</b>	<b>8</b>	<b>38</b>	<b>122</b>	<b>19</b>	<b>136</b>	<b>33</b>	<b>21</b>	<b>8</b>	<b>1</b>	<b>17</b>	<b>18</b>	<b>52</b>	<b>103</b>	<b>85</b>

**Block T O T A L :**

Village Directory

Land use ( As in 2009 )

Name of District : Narsimhapur

Location CodeNo : 452

Name of CD Block : Babai(Chichli)

Location CodeNo : 0218

Availability of electricity (Yes/No)				Nearest Town		Name village	Sr.No.
Power Supply for Domestic Use (ED)	Power Supply for Agricultural Use (EAG)	Power Supply for Commercial Use (EC)	Power Supply for All Uses (EA)	Name	Distance range code i.e. a for < 5 Kms, b for 5-10 Kms and c for 10+ kms .		
98	99	100	101	102	103	2	1
No	Yes	No	No	KARELI	c	Bijanpur	595
Yes	Yes	Yes	Yes	KARELI	c	Dhameta	596
Yes	Yes	No	No	GADARWARA		Sarra	597
No	No	No	No	GADARWARA	c	Papra	598
No	No	No	No	GADARWARA	c	Chougan	599
Yes	Yes	Yes	Yes	GADARWARA	c	Bheropur	600
Yes	Yes	Yes	Yes	GADARWARA	c	Barkheda	601
Yes	Yes	Yes	Yes	KARELI	c	Silheti	602
Yes	Yes	Yes	Yes	KARELI	c	Pipariya	603
Yes	Yes	No	No	GADARWARA		Nibhora	604
Yes	Yes	No	No	GADARWARA		Khadai	605
No	No	No	No	GADARWARA		Saori	606
No	No	No	No	GADARWARA		Bhobhari (Bhovari)	607
No	No	No	No	GADARWARA	c	Chhind Kheda	608
Yes	Yes	No	No	GADARWARA		Jamgaon	609
No	No	No	No	GADARWARA		Bhainsa	610
No	No	No	No	GADARWARA		Mukunda	611
-----Un-inhabited-----				GADARWARA		Ganesh Nagar	612
No	No	No	No	GADARWARA	c	Bhidmadhana	613
<b>128</b>	<b>128</b>	<b>88</b>	<b>88</b>	<b>0</b>	<b>0</b>		

**Block TOTAL :**

Name of District : Narsimhapur

Location CodeNo : 452

Name of CD Block : Babai(Chichli)

Location CodeNo : 0218

Sr.No.	Name village	Location code no.	Land Use										
			Area under different types of land use ( in hectares rounded up to one decimal place)										
			Forests	Area under Non-agricultural Uses	Barren and Un-cultivable land	Permanent Pastures and Other Grazing Lands	Land Under Miscellaneous Tree Crops etc.	Culturable Waste Land	Fallow lands other than current fallows	Current Fallows	Net Area Sown	Total Irrigated Land Area	Total Un-irrigated Land Area
1	2	3	104	105	106	107	108	109	110	111	112	113	114
595	Bijanpur	491034	217	14.8	0	67.9	0	0	18.2	14.4	163.9	111.4	52.6
596	Dhameta	491035	0	26.7	0	246.8	0	28	3	0	163	129.3	33.7
597	Sarra	491036	17	0	18	0	0	33	22	200.8	116.2	79.6	36.6
598	Papra	491037	92.4	0	0	9.3	0	0	10	16.8	169.1	85.1	84
599	Chougan	491038	2.8	42.2	73.2	0	0	10	32.4	84.4	44.4	40	4.4
600	Bheropur	491039	0	48.6	0	33.3	0	0	11.6	22.3	109	39.9	69.1
601	Barkheda	491040	233.6	10.4	0	48.9	0	0	11	16.5	172.2	84.4	87.8
602	Silheti	491041	0	14.7	0	27.7	0	0	14.2	24.8	124.9	62.2	62.6
603	Pipariya	491042	0	9.4	0	208.8	0	0	40.6	40.7	200.6	73.3	127.4
604	Nibhora	491043	1344.6	7.2	0	20.2	0	0	40.8	40.3	81	46.6	34.4
605	Khadai	491044	677.4	39.1	0	23.4	0	0	146.5	10.4	476.7	167.5	309.2
606	Saori	491045	1561.2	0.9	0	0.1	0	0	18.5	0	48.4	44.3	4.1
607	Bhobhari (Bhovari)	491046	2951.2	36.1	0	2	0	0	4.1	0	30.7	26.9	3.8
608	Chhind Kheda	491047	3161.8	5.2	0	5.6	0	0	36.1	0.7	190	2	188
609	Jamgaon	491048	28	0	0	0	0	37	0	44	0	0	0
610	Bhainsa	491049	74	0	0	0	0	49	0	91	0	0	0
611	Mukunda	491050	61	0	0	0	0	32	0	130	0	0	0
612	Ganesh Nagar	491051	75	0	0	0	0	24	0	24	0	0	0
613	Bhidmadhana	491052	71	0	0	0	0	40	0	1	22	0	22
<b>Block T O T A L :</b>			<b>22396.4</b>	<b>4187</b>	<b>311.7</b>	<b>5096.5</b>	<b>22.2</b>	<b>1822.1</b>	<b>2268.4</b>	<b>1717.1</b>	<b>41712.9</b>	<b>27959.6</b>	<b>13753.7</b>

Village Directory

Land use ( As in 2009 )

Name of District : Narsimhapur

Location CodeNo : 452

Name of CD Block : Babai(Chichli)

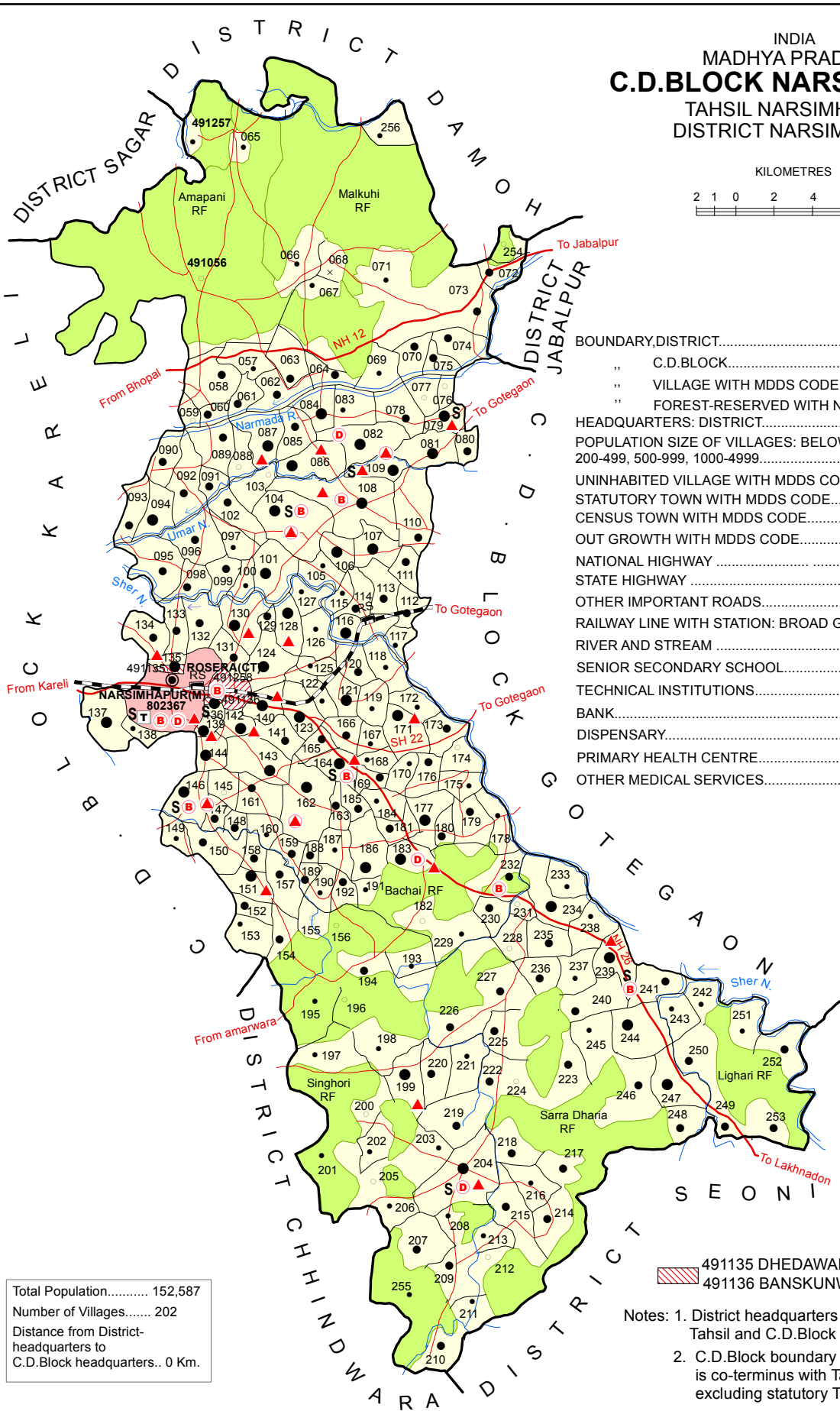
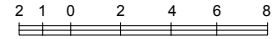
Location CodeNo : 0218

Land Use					Name of three most important commodities manufactured			Name of Village	Serial Number
Area irrigated by source (in hectare).					First	Second	Third		
Canals ( C )	Wells/Tube-wells(W/TW)	Tanks/Lakes(T/L)	Water Falls(WF)	Others(O)					
115	116	117	118	119	120	121	122	2	1
0	11.4	0	0	100				Bijanpur	595
129.3	0	0	0	0				Dhameta	596
0	79.6	0	0	0				Sarra	597
0	58.1	0	0	27				Papra	598
0	40	0	0	0				Chougan	599
0	39.9	0	0	0				Bheropur	600
0	84.4	0	0	0				Barkheda	601
0	62.2	0	0	0				Silheti	602
0	73.3	0	0	0				Pipariya	603
0	46.6	0	0	0				Nibhora	604
0	167.5	0	0	0				Khadai	605
0	44.3	0	0	0				Saori	606
0	26.9	0	0	0				Bhobhari (Bhovari)	607
0	2	0	0	0				Chhind Kheda	608
0	0	0	0	0				Jamgaon	609
0	0	0	0	0				Bhainsa	610
0	0	0	0	0				Mukunda	611
0	0	0	0	0				Ganesh Nagar	612
0	0	0	0	0				Bhidmadhana	613
<b>1306.2</b>	<b>24585.1</b>	<b>16.8</b>	<b>4</b>					<b>Block TOTAL :</b>	

- 
- (b) Map of Narsimhapur CD Block showing tahsil boundary.**
  - (c) Alphabetical list of Villages of Narsimhapur CD Block along with location code 2001 and 2011.**
  - (d) Village Directory data of Narsimhapur CD Block in prescribed format.**

INDIA  
MADHYA PRADESH  
**C.D.BLOCK NARSIMHAPUR**  
TAHSIL NARSIMHAPUR  
DISTRICT NARSIMHAPUR

KILOMETRES



BOUNDARY, DISTRICT.....	—————
„ C.D. BLOCK.....	—————
„ VILLAGE WITH MDDS CODE.....	491257
„ FOREST-RESERVED WITH NAME.....	Lighari RF
HEADQUARTERS: DISTRICT.....	●
POPULATION SIZE OF VILLAGES: BELOW 200,	●
200-499, 500-999, 1000-4999.....	● ● ● ● ●
UNINHABITED VILLAGE WITH MDDS CODE.....	⊗ 491068
STATUTORY TOWN WITH MDDS CODE.....	802367
CENSUS TOWN WITH MDDS CODE.....	491258
OUT GROWTH WITH MDDS CODE.....	491135
NATIONAL HIGHWAY .....	NH 26
STATE HIGHWAY .....	SH 22
OTHER IMPORTANT ROADS.....	—————
RAILWAY LINE WITH STATION: BROAD GAUGE.....	RS
RIVER AND STREAM .....	~~~~~
SENIOR SECONDARY SCHOOL.....	S
TECHNICAL INSTITUTIONS.....	T
BANK.....	B
DISPENSARY.....	D
PRIMARY HEALTH CENTRE.....	▲
OTHER MEDICAL SERVICES.....	▲

Total Population..... 152,587  
Number of Villages..... 202  
Distance from District-headquarters to C.D.Block headquarters.. 0 Km.

491135 DHEDAWARA (OG)PART  
491136 BANSKUNWARI (OG)PART

- Notes: 1. District headquarters is also Tahsil and C.D.Block headquarters.  
2. C.D.Block boundary of Narsimhapur is co-terminus with Tahsil boundary excluding statutory Town.



## VILLAGE DIRECTORY

**(b) Alphabetical list of villages along with location code 2001 and 2011**

**Name of District** : **NARSIMHAPUR (452)**

**Name of C.D.Block** : **NARSIMHAPUR (0219)**

Sr. No.	Name of the village	2011 Census location code number	2001 Census location code number
1	2	3	4
<b>Tahsil: Narsimhapur (03636)</b>			
1	Agariya	491181	04793000
2	Alod	491219	04796800
3	Amapani	491056	04780200
4	Amoda	491075	04782100
5	Andiya	491129	04787500
6	Babariya	491180	04792900
7	Bachai	491183	04793200
8	Badguwan	491110	04785600
9	Badguwan(Badgaon)	491191	04794000
10	Bagpaundi	491166	04791500
11	Bahadurpur	491172	04792100
12	Bahoripar	491160	04790900
13	Bahoripar	491171	04792000
14	Bakori	491230	04797900
15	Bamhani	491117	04786300
16	Bamhori	491082	04782800
17	Bamhori	491090	04783600
18	Bandhi	491058	04780400
19	Bandroha	491073	04781900
20	(a) Banskuari (Part)	491136	04788300
	(b) Banskuari (OG) (Part)WARD NO.- 0030*	491136	04788300
21	Bargi	491111	04785700
22	Barkheda	491150	04789900



---

**(b) Alphabetical list of villages along with location code 2001 and 2011**

**Name of District : NARSIMHAPUR (452)**

**Name of C.D.Block : NARSIMHAPUR (0219)**

<b>Sr. No.</b>	<b>Name of the village</b>	<b>2011 Census location code number</b>	<b>2001 Census location code number</b>
<b>1</b>	<b>2</b>	<b>3</b>	<b>4</b>
23	Barpani	491194	04794300
24	Barurewa	491159	04790800
25	Barurewa (Murgakheda)	491061	04780700
26	Beharpaundi	491167	04791600
27	Belkheda	491112	04785800
28	Bhainsa	491151	04790000
29	Bhalpani	491228	04797700
30	Bhandardeo	491229	04797800
31	Bharwara	491121	04786700
32	Bhoori Khoh	491205	04795400
33	Bhoot Pipariya	491158	04790700
34	Bhouti	491243	04799200
35	Bichhua(Pithehara)	491059	04780500
36	Bichua	491218	04796700
37	Bijauri	491193	04794200
38	Bildha	491057	04780300
39	Boriya	491245	04799400
40	Budhaina	491211	04796000
41	Chandpura	491081	04782700
42	Char Baheriya	491210	04795900
43	Chawarpatha	491206	04795500
44	Chilachon Kalan	491163	04791200
45	Chilachon Khurd	491186	04793500
46	Chourakheda	491176	04792500
47	Dangidhana	491164	04791300

## VILLAGE DIRECTORY

**(b) Alphabetical list of villages along with location code 2001 and 2011**

**Name of District : NARSIMHAPUR (452)**

**Name of C.D.Block : NARSIMHAPUR (0219)**

Sr. No.	Name of the village	2011 Census location code number	2001 Census location code number
1	2	3	4
48	Deonagar	491234	04798300
49	Deori Kalan	491137	04788500
50	Dhamna	491104	04785000
51	Dhana	491067	04781300
52	Dhana(Mehka)	491076	04782200
53	Dhariya	491214	04796300
54	Dhawai	491192	04794100
55	(a) Dhedawara (Part)	491135	04788100
	(b) Dhedawara (OG)(Part) WARD NO.- 0029 *	491135	04788100
56	Dhubghat	491095	04784100
57	Dhubghat	491144	04789300
58	Dokarghat	491123	04786900
59	Dongargaon	491128	04787400
60	Dongargaon(Jotkheda)	491064	04781000
61	Dudwara	491247	04799600
62	Dundi Pindrai	491100	04784600
63	Dungariya	491198	04794700
64	Dungariya	491246	04799500
65	Dungariya	491255	04800400
66	Durajpur	491149	04789800
67	Gadariya	491241	04799000
68	Gadariya Kheda	491080	04782600
69	Gangai	491190	04793900
70	Gararu	491089	04783500
71	Gargata	491096	04784200

---

**(b) Alphabetical list of villages along with location code 2001 and 2011**

**Name of District : NARSIMHAPUR (452)**

**Name of C.D.Block : NARSIMHAPUR (0219)**

<b>Sr. No.</b>	<b>Name of the village</b>	<b>2011 Census location code number</b>	<b>2001 Census location code number</b>
<b>1</b>	<b>2</b>	<b>3</b>	<b>4</b>
72	Ghat Pipariya	491084	04783000
73	Ghatpindrai	491116	04786200
74	Ghoghra	491252	04800100
75	Ghughari	491083	04782900
76	Gohgawari	491225	04797400
77	Gorakhpur	491204	04795300
78	Gotegaon	491127	04787300
79	Gour Chhapar	491202	04795100
80	Gudwara	491078	04782400
81	Gutori	491115	04786100
82	Gwari	491103	04784900
83	Hadikat	491065	04781100
84	Hanumat Pondi	491168	04791700
85	Hirapur	491074	04782000
86	Imaliya	491091	04783700
87	Imjhiri	491182	04793100
88	Jaitpur	491154	04790300
89	Jamuniya	491208	04795700
90	Jamunjhiriya	491200	04794900
91	Jarjola	491132	04787800
92	Jatlapur	491201	04795000
93	Jera	491251	04800000
94	Jhagarhai	491141	04789000
95	Jhamar	491079	04782500
96	Jharkhurpa	491189	04793800

## VILLAGE DIRECTORY

### (b) Alphabetical list of villages along with location code 2001 and 2011

Name of District : NARSIMHAPUR (452)

Name of C.D.Block : NARSIMHAPUR (0219)

Sr. No.	Name of the village	2011 Census location code number	2001 Census location code number
1	2	3	4
97	Jhilpini	491066	04781200
98	Jhiri Kalan	491126	04787200
99	Jhiri Khurd	491114	04786000
100	Jotkheda	491063	04780900
101	Kalyanpur	491157	04790600
102	Kana Udal	491212	04796100
103	Kanharpani	491179	04792800
104	Karhaiya	491085	04783100
105	Karhaiya	491177	04792600
106	Karhaiya	491233	04798200
107	Karhaiya Kheda	491131	04787700
108	Kathautiya (A)	491155	04790400
109	Kathautiya (B)	491156	04790500
110	Katkuti	491253	04800200
111	Kenkara	491231	04798000
112	Khairi	491088	04783400
113	Khamariya	491130	04787600
114	Khamariya	491215	04796400
115	Khamariya	491238	04798700
116	Khamtara	491140	04788900
117	Khapa	491106	04785200
118	Khapa	491249	04799800
119	Khapa	491256	04800500
120	Khurpa	491162	04791100
121	Kislai	491196	04794500

---

**(b) Alphabetical list of villages along with location code 2001 and 2011**

**Name of District : NARSIMHAPUR (452)**

**Name of C.D.Block : NARSIMHAPUR (0219)**

<b>Sr. No.</b>	<b>Name of the village</b>	<b>2011 Census location code number</b>	<b>2001 Census location code number</b>
<b>1</b>	<b>2</b>	<b>3</b>	<b>4</b>
122	Koda	491153	04790200
123	Kodras Kalan	491209	04795800
124	Kodras Khurd	491213	04796200
125	Kodsa	491145	04789400
126	Kukwara	491138	04788600
127	Kurela	491070	04781600
128	Laberi	491248	04799700
129	Lidhari	491250	04799900
130	Lokipar	491147	04789600
131	Lurehta	491175	04792400
132	Machwara	491107	04785300
133	Madh Pipariya	491232	04798100
134	Magardha	491142	04789100
135	Mahguwan	491257	04800600
136	Mahmadpur	491184	04793300
137	Malah Pipariya	491109	04785500
138	Malhaua	491113	04785900
139	Malkuhi	491071	04781700
140	Mandwa	491221	04797000
141	Mehgaon(Mehgawan)	491207	04795600
142	Mehka (Dhana)	491077	04782300
143	Mehka(Khapa)	491105	04785100
144	Mudiya	491165	04791400
145	Mundrai Kalan	491226	04797500
146	Mungwani	491239	04798800

## VILLAGE DIRECTORY

**(b) Alphabetical list of villages along with location code 2001 and 2011**

**Name of District : NARSIMHAPUR (452)**

**Name of C.D.Block : NARSIMHAPUR (0219)**

<b>Sr. No.</b>	<b>Name of the village</b>	<b>2011 Census location code number</b>	<b>2001 Census location code number</b>
<b>1</b>	<b>2</b>	<b>3</b>	<b>4</b>
147	Murachh	491087	04783300
148	Murgakheda	491062	04780800
149	Murli Pondi	491169	04791800
150	Naktuwa	491139	04788700
151	Nandwara	491134	04788000
152	Nariya	491216	04796500
153	Nawalgaon	491161	04791000
154	Nayagaon	491108	04785400
155	Nayakheda	491092	04783800
156	Nayakheda	491188	04793700
157	Pala	491152	04790100
158	Pala Mundrai(Khurd)	491220	04796900
159	Panari	491068	04781400
160	Panjra	491125	04787100
161	Panjra	491240	04798900
162	Pansi	491120	04786600
163	Parasthana	491236	04798500
164	Pataniya	491237	04798600
165	Patha Pipariya	491244	04799300
166	Pindrai	491227	04797600
167	Pipariya	491222	04797100
168	Piparpani	491195	04794400
169	Pithehara (Bandhi)	491060	04780600
170	Rani Pindrai	491099	04784500
171	Rani Pipariya	491143	04789200

---

**(b) Alphabetical list of villages along with location code 2001 and 2011****Name of District : NARSIMHAPUR (452)****Name of C.D.Block : NARSIMHAPUR (0219)**

<b>Sr. No.</b>	<b>Name of the village</b>	<b>2011 Census location code number</b>	<b>2001 Census location code number</b>
<b>1</b>	<b>2</b>	<b>3</b>	<b>4</b>
172	Ratomati	491203	04795200
173	Rohni	491069	04781500
174	Rosera (CT) WARD NO.-0001*	491258	04788800
175	Sagouni Kalan	491094	04784000
176	Sagouni Kalan (Chaudhari)	491097	04784300
177	Sagouni Khurd	491093	04783900
178	Sagouni Khurd	491102	04784800
179	Sahajpura	491173	04792200
180	Salaiya	491170	04791900
181	Salaiya	491235	04798400
182	Saliwada	491242	04799100
183	Samnapur	491185	04793400
184	Sarra	491217	04796600
185	Sawalrani	491187	04793600
186	Semra	491122	04786800
187	Shyamkheda	491174	04792300
188	Sihora	491178	04792700
189	Simariya	491133	04787900
190	Simariya	491148	04789700
191	Singhpur	491146	04789500
192	Singodi	491197	04794600
193	Singrampur	491118	04786400
194	Sukha	491119	04786500
195	Supla	491101	04784700
196	Surajgaon	491124	04787000

## VILLAGE DIRECTORY

---

**(b) Alphabetical list of villages along with location code 2001 and 2011**

**Name of District** : **NARSIMHAPUR (452)**

**Name of C.D.Block** : **NARSIMHAPUR (0219)**

<b>Sr. No.</b>	<b>Name of the village</b>	<b>2011 Census location code number</b>	<b>2001 Census location code number</b>
<b>1</b>	<b>2</b>	<b>3</b>	<b>4</b>
197	Thuhari Kalan	491223	04797200
198	Thuhari Khurd	491224	04797300
199	Tindani	491086	04783200
200	Tindani	491098	04784400
201	Usari	491199	04794800
202	Vikram Nagar	491254	04800300
203	Vikrampur	491072	04781800

\*Not included in village directory prescribed format.



Name of District : Narsimhapur

Location CodeNo : 452

Name of CD Block : Narsimhapur

Location CodeNo : 0219

Sr.No.	Name village	Location code no.	Total area of the village ( in hectares rounded up to one decimal place)	Total population ( 2011 census )	Number of households (2011 census)	Number of educational amenities available. (If not available within the village , the distance range code viz; a for < 5 Kms, b for 5-10 Kms and c for 10+ kms of nearest place where facility is available is given).															
						Pre-Primary school (PP)	Primary school (P)	Middle school (M)	Secondary School (S)	Senior Secondary school (SS)	Degree college of arts science & commerce (ASC)	Engineering college(EC)	Medical college (MC)	Management institute (MI)	Polytechnic (Pt)	Vocational training school /ITI	Non-formal training centre (NFTC)	Special school for disabled (SSD)	Others (specify)		
1	2	3	4	5	6	7	8	9	10	11	12	13	14	15	16	17	18	19	20		
614	Amapani	491056	102.2	98	28															c	
615	Bildha	491057	628.4	387	91		1								c	c	c			c	
616	Bandhi	491058	934.7	998	238	c	1	1	b	c				c	c	c				c	
617	Bichhua (Pithehara)	491059	148	179	40	c	1	a	b	b		c	c		c	c	c			c	
618	Pithehara (Bandhi)	491060	247.8	607	152	c	1	a	b	c		c	c		c	c	c	c	c	c	
619	Barurewa (Murgakheda)	491061	296.4	522	98	c	1	a	a	c		c	c	c	c	c				c	
620	Murgakheda	491062	415.3	943	235		1	1	1	b	c				c	c	c			c	
621	Jotkheda	491063	570.4	677	143	c	2	a	a	c	c	c	c	c	c	c	c	c	c	c	
622	Dongargaon(Jotkheda)	491064	1013.8	857	212	c	2	2	b	b		c	c	c	c	c	c	c	c	c	
623	Hadikat	491065	124.4	291	60		2								c	c	c			c	
624	Jhilpini	491066	490.3	424	97	c	1	a	c		c	c	c		c	c	c	c	c	c	
625	Dhana	491067	260.8	289	67	c	1	1	c			c	c		c	c	c	c	c	c	
626	Panari	491068	232.7	0	0																-----Un-inhabited-----
627	Rohni	491069	522.2	387	101		1	a	1						c	c	c				c
628	Kurela	491070	343.7	650	132	c	1	1	b	b	c	c			c	c	c	c	c	c	c
629	Malkuhi	491071	692	367	80	c	1	1	c			c	c		c	c	c	c	c	c	c
630	Vikrampur	491072	374	543	113		1	b	b						c	c	c				c
631	Bandroha	491073	1806.3	864	205	c	1	1	c	c	c	c			c	c	c	c	c	c	c
632	Hirapur	491074	436.2	642	170	c	1	1	c	c	c			c	c	c	c	c	c	c	c
633	Amoda	491075	298.2	738	177	1	3	1	a	a					c	c	c				c
634	Dhana(Mehka)	491076	158.4	140	45		1	a	a	a		c	c		c	c	c				c
635	Mehka (Dhana)	491077	282.8	181	44		a	a	a	a		c	c		c	c	c	c	c	c	c
636	Gudwara	491078	489	896	214		2	1	a	a		c	c		c	c	c	c	c	c	c
637	Jhamar	491079	327.4	2412	589	c	1	1	1	1	c	c	c		c	c	c	c	c	c	c

Village Directory

Land use ( As in 2009 )

Name of District : Narsimhapur

Location CodeNo : 452

Name of CD Block : Narsimhapur

Location CodeNo : 0219

Number of Medical Amenities available. (If not available within the village , the distance range code viz; a for < 5 Kms, b for 5-10 Kms and c for 10+ kms of nearest place where facility is available is given).		Number of Non-Government Medical Amenities available.		Availability of drinking water - Yes / No												Name village	Sr.No.											
Community health centre (CHC)	Primary health centre (PHC)	Primary health sub centre (PHS)	Maternity and child welfare centre (MCW)	T.B. clinic (TBC)	Hospital-allopathic (HA)	Hospital-alternative medicine (HO)	Dispensary (D)	Veterinary hospital (VH)	Mobile health clinic (MHC)	Family welfare centre (FWC)	Charitable non Govt. hospital/Nursing home.	Medical practitioner with MBBS Degree	Medical practitioner with other degree	Medical practitioner with no degree	Traditional practitioner and faith healer .			Medicine Shop	Others	Tap water (Treated/Untreated)	Well water (Covered / Uncovered well)	Hand Pump	Tube wells / Bore well	Spring	River / Canal	Tank / Pond / Lake	Others	
21																		No	No	Yes	No	Yes	No	No	No	No	Amapani	614
22	b									b	0	0	0	0	0	0	0	Yes	No	Yes	No	Yes	No	No	No	Bildha	615	
23	c	c	b	c	c	c	b	b	c	c	0	0	0	0	0	0	0	Yes	No	Yes	Yes	No	No	Yes	No	Bandhi	616	
24	c	c	b	c	c	c	b	b	b	c	c	0	0	0	0	0	0	Yes	No	Yes	No	No	Yes	No	No	Bichhua (Pithehara)	617	
25	c	c	b	c	c	c	b	b	b	c	c	0	0	0	0	0	0	No	No	Yes	No	No	Yes	No	No	Pithehara (Bandhi)	618	
26	c	c	c	c	c	c	c	c	c	c	c	0	0	0	0	0	0	No	No	Yes	No	No	Yes	No	No	Barurewa (Murgakheda)	619	
27	c	c		c	c	c			c	c	0	0	0	0	0	0	0	No	No	Yes	No	No	Yes	No	No	Murgakheda	620	
28	c	c	a	c	c	c	c	c	c	c	c	0	0	0	0	0	0	No	No	Yes	No	No	Yes	No	No	Jotkheda	621	
29	c	c		c	c	c			c	c	c	0	0	0	0	0	0	No	No	Yes	No	No	Yes	No	No	Dongargaon(Jotkheda a)	622	
30	b	c	c	c	b	c	c	b		b	b	0	0	0	0	0	0	No	No	Yes	No	Yes	No	No	No	Hadikat	623	
31	c	c	c	c	c	c			b	c	c	0	0	0	0	0	0	No	No	Yes	No	No	No	No	No	Jhilpini	624	
32	c	c	c	c	c	c			b	c	c	0	0	0	0	0	0	No	No	Yes	No	No	No	No	No	Dhana	625	
33	-----Un-inhabited-----																								Panari	626		
34	c	c	c	c	c					c	0	0	0	0	0	0	0	Yes	No	Yes	Yes	No	Yes	No	No	Rohni	627	
35	c	c	b	c	c	c	c	c	c	c	c	0	0	0	0	0	0	Yes	Yes	Yes	Yes	No	Yes	No	No	Kurela	628	
36	c	c	c	c	c	c			c	c	0	0	0	0	0	0	0	No	No	Yes	No	No	No	No	No	Malkuhi	629	
37	c	c	a	c	c	c			c	c	0	0	0	0	0	0	0	Yes	No	Yes	No	No	Yes	No	No	Vikampur	630	
38	c	c	b	c	c	c	c	c	c	c	c	0	0	0	0	0	0	Yes	Yes	Yes	Yes	No	Yes	No	No	Bandroha	631	
39	c	c	b	c	c	c	c	c	c	c	c	0	0	0	0	0	0	Yes	Yes	Yes	Yes	No	Yes	No	No	Hirapur	632	
40	c	c	a	c	c	c			c	0	0	0	0	0	0	0	0	No	No	Yes	Yes	No	Yes	No	No	Amoda	633	
41	a	c	c	c	c	c	a	a	b	a	a	0	0	2	2	1	0	No	No	Yes	No	No	Yes	No	No	Dhana(Mehka)	634	
42	a	c	c	c	c	c	a	a	b	a	a	0	0	0	0	0	0	No	No	Yes	No	No	Yes	No	No	Mehka (Dhana)	635	
43	a	c	c	c	c	c	a	a	b	a	a	0	0	2	2	1	0	No	No	Yes	No	No	Yes	No	No	Gudwara	636	
44	c	a	1	c	a	c	c	c	c	c	c	0	0	2	0	0	0	Yes	No	Yes	Yes	No	No	No	No	Jhamar	637	

Name of District : Narsimhapur

Location CodeNo : 452

Name of CD Block : Narsimhapur

Location CodeNo : 0219

Sr.No.	Name village	Location code no.	Availability of toilet & others Yes / No				Communication and transport facilities (If amenities available code -Yes is given except for Village Pin Code ,If not available within the village , the distance range code viz; a for < 5 Kms, b for 5-10 Kms and c for 10+ kms of nearest place where facility is available is given).												
			Community toilet including bath.	Community toilet excluding bath.	Rural sanitary mart or sanitary hardware outlet available near the village.	Community bio- gas or recycle of waste for productive use.	Post office(PO)	Sub post office (SPO)	Post & Telegraph office (P&TO)	Village Pin Code	Telephones (Land lines)	Public call office (PCO)	Mobile phone coverage	Internet cafes/ Common service centre (CSC)	Private courier facility	Bus service (Public & Private)	Railway stations	Auto/Modified Autos	Taxis and Vans
1	2	3	47	48	49	50	51	52	53	54	55	56	57	58	59	60	61	62	63
614	Amapani	491056	No	No	No	No	b				b	b	b	b	b	b	c	b	b
615	Bildha	491057	No	No	No	No					c	c	b	c	c	Yes	c	c	c
616	Bandhi	491058	No	No	No	No	c	b	c		Yes	c	Yes	c	c	c	c	a	c
617	Bichhua (Pithehara)	491059	No	No	No	No	c	b	c		a	c	a	c	c	a	c	c	c
618	Pithehara (Bandhi)	491060	No	No	No	No	c	b	c		Yes	c	Yes	c	c	a	c	c	c
619	Barurewa (Murgakheda)	491061	No	No	No	No	c	a	c		a	c	Yes	c	c	b	c	c	c
620	Murgakheda	491062	No	No	No	No	c	Yes	Yes		Yes	c	Yes	c	c	c	c	c	c
621	Jotkheda	491063	No	No	No	No	c	a	c		c	c	Yes	c	c	a	a	c	c
622	Dongargaon(Jotkheda)	491064	No	No	No	No	c	Yes	c		c	c	Yes	c	c	Yes	c	c	Yes
623	Hadikat	491065	No	No	No	No					c	c	b	c	c	c	c	c	c
624	Jhilpini	491066	No	No	No	No	c	b	b		c	c	Yes	c	c	b	c	c	c
625	Dhana	491067	No	No	No	No	c	b	b		c	c	Yes	c	c	b	c	c	c
626	Panari	491068	-----Un-inhabited-----																
627	Rohni	491069	No	No	No	No	c	Yes	Yes		a	a	b	c	a	a		a	a
628	Kurela	491070	Yes	Yes	Yes	Yes	a	b	b		Yes	c	Yes	c	c	b	c	c	c
629	Malkuhi	491071	No	No	No	No	c	b	b		c	b	Yes	b	b	b	c	b	b
630	Vikrampur	491072	No	No	No	No	c	Yes			Yes	c	Yes	c	c	Yes	c	c	Yes
631	Bandroha	491073	Yes	Yes	Yes	Yes	b	c	c		Yes	c	Yes	c	c	b	c	c	c
632	Hirapur	491074	Yes	Yes	Yes	Yes	a	b	b		Yes	c	Yes	c	c	a	c	c	c
633	Amoda	491075	No	No	No	No	c	b			c	c	Yes	c	c	c	c	c	c
634	Dhana(Mehka)	491076	No	No	Yes	No	b	a	a		a	c	Yes	c	c	a	c	c	a
635	Mehka (Dhana)	491077	No	No	Yes	No	b	a	a		a	c	Yes	c	c	a	c	c	a
636	Gudwara	491078	No	No	Yes	No	b	a			a	c	Yes	c	c	a	c	c	a
637	Jhamar	491079	No	No	No	No	c	Yes	c		c	Yes	Yes	c	c	Yes	c	c	c

Village Directory

Land use ( As in 2009 )

Name of District : Narsimhapur

Location CodeNo : 452

Name of CD Block : Narsimhapur

Location CodeNo : 0219

Communication and transport facilities (If amenities available code -Yes is given except for Village Pin Code ,If not available within the village , the distance range code viz; a for < 5 Kms, b for 5-10 Kms and c for 10+ kms of nearest place where facility is available is given).				Village connected to highways,village roads, banks & credit societies (If amenities available code -Yes is given, If not available within the village , the distance range code viz; a for < 5 Kms, b for 5-10 Kms and c for 10+ kms of nearest place where facility is available is given)															Name village	Sr.No.
Tractors	Cycle-pulled rickshaws(Manual & Machine driven)	Carts driven by animals	Sea /River ferry service	Connected to national highway(NH)	Connected to state highway(SH)	Connected to major district road (MDR)	Connected to others district road	Pucca roads	Kutchcha roads	Water bounded macadam(WBM) roads	Navigable waterway (river/canal)(NW)	Footpaths (FP)	Commercial & Co-operative Banks	ATM	Agricultural Credit Societies					
64	65	66	67	68	69	70	71	72	73	74	75	76	77	78	79	2	1			
b	b	b	c	b	b	b	b	b	Yes	Yes	Yes	c	c	b	Amapani	614				
b	b	b	c	Yes	Yes	b	b	b	Yes	a	Yes	c	c	c	Bildha	615				
b	Yes	Yes	a	a	c	c	b	a	Yes	Yes	Yes	c	c	b	Bandhi	616				
b	b	Yes	a	a	c	b	b	b	Yes	a	Yes	c	c	c	Bichhua (Pithehara)	617				
b	Yes	Yes	Yes	a	c	b	b	b	Yes	a	Yes	c	c	b	Pithehara (Bandhi)	618				
b	Yes	Yes	a	b	c	b	b	b	Yes	a	Yes	c	c	c	Barurewa (Murgakheda)	619				
Yes	Yes	Yes	c	Yes	Yes	b	b	b	Yes	a	Yes	c	c	c	Murgakheda	620				
Yes	Yes	b	Yes	a	c	c	b	a	Yes	a	Yes	c	c	a	Jotkheda	621				
Yes	Yes	b	Yes	Yes	c	c	b	a	Yes	a	Yes	c	c	b	Dongargaon(Jotkheda)	622				
b	Yes	Yes	c	c	c	c	c	b	Yes	Yes	Yes	c	c	c	Hadikat	623				
Yes	Yes	Yes	c	b	b	b	b	b	Yes	Yes	Yes	c	c	b	Jhilpini	624				
Yes	Yes	Yes	c	b	b	b	b	Yes	Yes	Yes	Yes	c	c	b	Dhana	625				
-----Un-inhabited-----															Panari	626				
b	a	Yes	Yes	Yes	c	c	b	b	Yes	Yes	Yes	c	c	c	Rohni	627				
Yes	Yes	Yes	Yes	b	b	c	b	b	Yes	c	Yes	c	c	c	Kurela	628				
Yes	Yes	Yes	c	b	a	b	b	b	Yes	Yes	Yes	c	c	b	Malkuhi	629				
Yes	Yes	b	c	Yes	c	Yes	Yes	a	Yes	a	Yes	c	c	c	Vikampur	630				
Yes	Yes	Yes	Yes	a	a	c	b	b	Yes	c	Yes	c	c	c	Bandroha	631				
Yes	Yes	Yes	Yes	b	b	c	b	b	Yes	c	Yes	c	c	c	Hirapur	632				
b	Yes	Yes	Yes	Yes	Yes	b	b	b	Yes	a	Yes	c	c	a	Amoda	633				
Yes	b	Yes	Yes	b	c	a	b	b	Yes	a	Yes	b	c	a	Dhana(Mehka)	634				
Yes	b	Yes	Yes	b	c	a	b	b	Yes	a	Yes	b	c	c	Mehka (Dhana)	635				
Yes	Yes	Yes	Yes	b	c	a	b	b	Yes	Yes	Yes	c	c	a	Gudwara	636				
Yes	Yes	Yes	a	c	c	Yes	a	Yes	Yes	Yes	Yes	b	c	Yes	Jhamar	637				

Name of District : Narsimhapur

Location CodeNo : 452

Name of CD Block : Narsimhapur

Location CodeNo : 0219

Sr.No.	Name village	Location code no.	Availability of miscellaneous facilities (If amenities available code -Yes is given, If not available within the village, the distance range code viz; a for < 5 Kms, b for 5-10 Kms and c for 10+ kms of nearest place where facility is available is given).																	
			80	81	82	83	84	85	86	87	88	89	90	91	92	93	94	95	96	97
			Self-Help Group (SHG)	Public distribution system (PDS) shop	Mandis / Regular market	Weekly Haat	Agricultural marketing society	Integrated Child Development Scheme (Nutritional Centres)	Anganwadi Centre (Nutritional Centres)	Others (Nutritional Centres)	ASHA (Accredited Social Health Activist)	Community centre with/without TV	Sports Field,	Sports Club / Recreation Centre	Cinema / Video Hall	Public Library	Public Reading Room	Newspaper Supply	Assembly Polling station	Birth & Death Registration Office
614	Amapani	491056	b	b	c	b	c	b	b	b	Yes	b	b	b	c	c	c	a	b	b
615	Bildha	491057	Yes	Yes	c	b	c	c	Yes	b	c	b	c	c	c	c	c	a	a	b
616	Bandhi	491058	Yes	b	c	b	b	c	Yes	b	Yes	c	c	c	c	c	c	a	Yes	Yes
617	Bichhua (Pithehara)	491059	a	b	c	b	c	c	a	b	Yes	c	c	c	c	c	c	b	a	a
618	Pithehara (Bandhi)	491060	Yes	b	c	b	c	c	Yes	b	Yes	c	c	c	c	c	c	b	Yes	Yes
619	Barurewa (Murgakheda)	491061	a	c	c	c	c	c	Yes	b	Yes	c	c	c	c	c	c	c	a	a
620	Murgakheda	491062	Yes	Yes	c	b	c	c	Yes	b	Yes	b	c	c	c	c	c	a	Yes	b
621	Jotkheda	491063	Yes	a	c	a	c	c	Yes	b	Yes	b	c	c	c	c	c	c	Yes	a
622	Dongargaon(Jotkheda)	491064	Yes	a	c	Yes	c	Yes	Yes	b	Yes	b	c	c	c	c	c	c	Yes	Yes
623	Hadikat	491065	Yes	a	c	c	c	b	b	b	Yes	c	c	c	c	c	c	a	b	b
624	Jhilpini	491066	Yes	a	c	b	c	c	Yes	b	Yes	b	c	c	c	c	c	Yes	Yes	a
625	Dhana	491067	Yes	Yes	c	b	c	c	Yes	b	Yes	c	c	c	c	c	c	Yes	a	b
626	Panari	491068	-----Un-inhabited-----																	
627	Rohni	491069	Yes	a	c	b	c	a	a	b	Yes	a	a	a	c	c	c	a	a	a
628	Kurela	491070	Yes	a	c	b	c	c	Yes	b	Yes	c	Yes	c	c	c	c	c	Yes	Yes
629	Malkuhi	491071	b	b	c	b	c	b	Yes	b	Yes	b	b	b	c	c	c	a	b	b
630	Vikrampur	491072	Yes	b	c	b	c	c	Yes	b	Yes	c	Yes	c	c	c	c	a	a	Yes
631	Bandroha	491073	Yes	a	c	b	c	c	Yes	b	Yes	b	Yes	c	c	c	c	a	Yes	Yes
632	Hirapur	491074	Yes	Yes	c	b	c	c	Yes	b	Yes	Yes	Yes	c	c	c	c	c	Yes	Yes
633	Amoda	491075	Yes	Yes	c	b	c	c	Yes	b	a	b	c	c	c	c	c	a	Yes	b
634	Dhana(Mehka)	491076	a	a	c	b	c	c	a	b	Yes	b	b	c	c	c	c	b	a	a
635	Mehka (Dhana)	491077	a	a	c	b	c	c	a	b	Yes	b	b	c	c	c	c	b	a	a
636	Gudwara	491078	Yes	a	c	b	c	c	Yes	b	Yes	b	c	c	c	c	c	b	Yes	Yes
637	Jhamar	491079	Yes	Yes	c	a	c	c	Yes	b	Yes	c	c	c	c	c	c	c	Yes	Yes

Village Directory

Land use ( As in 2009 )

Name of District : Narsimhapur

Location CodeNo : 452

Name of CD Block : Narsimhapur

Location CodeNo : 0219

Availability of electricity (Yes/No)				Nearest Town		Name village	Sr.No.
Power Supply for Domestic Use (ED)	Power Supply for Agricultural Use (EAG)	Power Supply for Commercial Use (EC)	Power Supply for All Uses (EA)	Name	Distance range code i.e. a for < 5 Kms, b for 5-10 Kms and c for 10+ kms .		
98	99	100	101	102	103	2	1
No	No	No	No	GOTEGAON		Amapani	614
Yes	Yes	Yes	Yes	GOTEGAON		Bildha	615
Yes	Yes	Yes	Yes	TENDUKHEDA	c	Bandhi	616
Yes	Yes	Yes	Yes	NARSIMHAPUR	c	Bichhua (Pithehara)	617
Yes	Yes	Yes	Yes	TENDUKHEDA	c	Pithehara (Bandhi)	618
Yes	Yes	Yes	Yes	TENDUKHEDA	c	Barurewa (Murgakheda)	619
Yes	Yes	Yes	Yes	NARSIMHAPUR		Murgakheda	620
Yes	Yes	No	No	KARELI	c	Jotkheda	621
Yes	Yes	No	No	KARELI	c	Dongargaon(Jotkheda)	622
No	No	No	No	NARSIMHAPUR	c	Hadikat	623
No	No	No	No	GOTEGAON		Jhilpini	624
No	No	No	No	GOTEGAON		Dhana	625
-----Un-inhabited-----				KARELI	c	Panari	626
Yes	Yes	Yes	Yes			Rohni	627
Yes	Yes	Yes	Yes	NARSIMHAPUR	c	Kurela	628
No	No	No	No	GOTEGAON		Malkuhi	629
Yes	Yes	No	No	GOTEGAON		Vikrampur	630
Yes	Yes	Yes	Yes	NARSIMHAPUR	c	Bandroha	631
Yes	Yes	Yes	Yes	NARSIMHAPUR	c	Hirapur	632
Yes	Yes	Yes	Yes	GOTEGAON		Amoda	633
Yes	Yes	No	No	GOTEGAON	c	Dhana(Mehka)	634
Yes	Yes	No	No	GOTEGAON	c	Mehka (Dhana)	635
Yes	Yes	Yes	Yes	GOTEGAON	c	Gudwara	636
Yes	Yes	No	No	GOTEGAON	c	Jhamar	637

Name of District : Narsimhapur

Location CodeNo : 452

Name of CD Block : Narsimhapur

Location CodeNo : 0219

Sr.No.	Name village	Location code no.	Land Use										
			Area under different types of land use ( in hectares rounded up to one decimal place)										
			Forests	Area under Non-agricultural Uses	Barren and Un-cultivable land	Permanent Pastures and Other Grazing Lands	Land Under Miscellaneous Tree Crops etc.	Culturable Waste Land	Fallow lands other than current fallows	Current Fallows	Net Area Sown	Total Irrigated Land Area	Total Un-irrigated Land Area
1	2	3	104	105	106	107	108	109	110	111	112	113	114
614	Amapani	491056	54.9	0.9	0	4.6	0	0.8	1.2	4.2	35.7	0	35.7
615	Bildha	491057	371.2	15.1	0	4.1	0	5.9	45	28	159	20.6	138.5
616	Bandhi	491058	355.5	13.5	4	11.4	0	21.9	86	1.2	441.3	133.4	307.8
617	Bichhua (Pithehara)	491059	0	14.8	0	6.3	0	6.2	1.6	0.3	118.9	26	92.8
618	Pithehara (Bandhi)	491060	64	33.5	1	8.3	0	7.1	0.1	0.4	133.2	25.6	107.6
619	Barurewa (Murgakheda)	491061	155	22.6	0	3.8	0	0.3	3.2	0.5	110.9	21.9	89
620	Murgakheda	491062	26.1	45.4	0	12.8	0	3.2	1	36	290.8	116.6	174.2
621	Jotkheda	491063	213.8	47.1	7.8	16.5	0	4.4	5.5	6.3	269	60.4	208.7
622	Dongargaon(Jotkheda)	491064	506.9	155.5	50.5	13.7	0	3	2.2	3.5	278.6	72.5	206.1
623	Hadikat	491065	3.5	2.3	0	19.7	0	2.8	1.8	1.4	92.8	92.8	0
624	Jhilpini	491066	346	7.2	10	12.1	0	2.7	1.8	1.9	108.6	44.6	63.9
625	Dhana	491067	80.7	4.7	0	17.9	17.9	2.6	2.4	2	132.6	55.9	76.7
626	Panari	491068	168.1	2.3	0	4.4	0	0.8	0.9	1	55.2	0	55.2
627	Rohni	491069	314.9	37.8	0	19.5	0	1.5	0.4	0.1	148	17.7	130.3
628	Kurela	491070	153.6	21	0	9	0	3.9	2.6	0.6	153.1	21.4	131.6
629	Malkuhi	491071	485	2.6	0	35.6	0	77.5	4.4	5.4	81.6	0	81.6
630	Vikrampur	491072	172.1	23.2	1.2	7.1	0	1.8	0.8	0.6	167.3	11.2	156.1
631	Bandroha	491073	1505.9	27.7	0	15.9	0	1.3	2.4	0.8	252.2	28.3	223.9
632	Hirapur	491074	256.4	33.8	0.9	2.6	0	1.7	1.4	0.2	139.2	12.4	126.8
633	Amoda	491075	109.5	28.8	2	5.5	0	4.4	1.1	0.3	146.6	24.8	121.8
634	Dhana(Mehka)	491076	0	9.3	0	9.2	0	1.5	2.4	2.3	133.6	91.4	42.2
635	Mehka (Dhana)	491077	0	35.9	0	7.3	0	3.9	3.8	3.1	228.7	114.9	113.8
636	Gudwara	491078	0	29.4	0	40.6	0.5	15	6	3.1	394.4	217.5	176.9
637	Jhamar	491079	0	24	0	26.2	0	0	3.8	50	223.4	129.3	94.1

Village Directory

Land use ( As in 2009 )

Name of District : Narsimhapur

Location CodeNo : 452

Name of CD Block : Narsimhapur

Location CodeNo : 0219

Land Use					Name of three most important commodities manufactured			Name of Village	Serial Number
Area irrigated by source (in hectare).					First	Second	Third		
Canals ( C )	Wells/Tube-wells(W/TW)	Tanks/Lakes(T/L)	Water Falls(WF)	Others(O)				120	121
115	116	117	118	119	120	121	122	2	1
0	0	0	0	0				Amapani	614
0	20.6	0	0	0				Bildha	615
0	133.2	0	0	0.2				Bandhi	616
0	26	0	0	0				Bichhua (Pithehara)	617
0	25.6	0	0	0				Pithehara (Bandhi)	618
0	21.9	0	0	0				Barurewa (Murgakheda)	619
0	116.6	0	0	0				Murgakheda	620
0	60.4	0	0	0				Jotkheda	621
0	45	0	0	27.5				Dongargaon(Jotkheda)	622
0	0	0	0	92.8				Hadikat	623
0	24.6	0	0	20				Jhilpini	624
0	55.9	0	0	0				Dhana	625
0	0	0	0	0				Panari	626
0	13.3	0	0	4.4				Rohni	627
0	19.2	0	0	2.2				Kurela	628
0	0	0	0	0				Malkuhi	629
0	9.6	0	0	1.6				Vikrapur	630
0	14.3	0	0	14				Bandroha	631
0	7.6	0	0	4.8				Hirapur	632
0	9.4	0	0	15.4				Amoda	633
0	91.4	0	0	0				Dhana(Mehka)	634
0	114.9	0	0	0				Mehka (Dhana)	635
0	137	0	0	80.5				Gudwara	636
0	129.3	0	0	0				Jhamar	637



Name of District : Narsimhapur

Location CodeNo : 452

Name of CD Block : Narsimhapur

Location CodeNo : 0219

Sr.No.	Name village	Location code no.	Total area of the village ( in hectares rounded up to one decimal place)	Total population ( 2011 census )	Number of households (2011 census)	Number of educational amenities available. (If not available within the village , the distance range code viz; a for < 5 Kms, b for 5-10 Kms and c for 10+ kms of nearest place where facility is available is given).													
						Pre-Primary school (PP)	Primary school (P)	Middle school (M)	Secondary School (S)	Senior Secondary school (SS)	Degree college of arts science & commerce (ASC)	Engineering college(EC)	Medical college (MC)	Management institute (MI)	Polytechnic (Pt)	Vocational training school /ITI	Non-formal training centre (NFTC)	Special school for disabled (SSD)	Others (specify)
1	2	3	4	5	6	7	8	9	10	11	12	13	14	15	16	17	18	19	20
638	Gadariya Kheda	491080	270.5	541	118	1	a	a	a	c	c	c		c	c	c	c	c	c
639	Chandpura	491081	594.5	1097	277	c	1	a	a	a	c	c	c		c	c	c	c	c
640	Bamhori	491082	690.2	1829	437	c	1	1	1	b	c	c	c		c	c	c		c
641	Ghughari	491083	371.6	297	67	c	1	a	a	b	c	c	c		c	c	c	c	c
642	Ghat Pipariya	491084	411	1185	352	c	1	1	b	b			c	c	c	c	c		c
643	Karhaiya	491085	438.8	997	257	c	1	1	b	b	c	c	c		c	c	c		c
644	Tindani	491086	665.2	1947	462	b	2	1	a	b	c		c	c	c	c	c		c
645	Murachh	491087	487	2106	451	b	1	1	1	b	c		c	c	c	c	c		c
646	Khairi	491088	343.3	147	36	b	a	a	a	b	c		c	c	c	c	c		c
647	Gararu	491089	449.1	790	177	c	1	1	a	b	c	c	c		c	c	c	c	c
648	Bamhori	491090	400.1	617	140	c	1	1	b	b	c	c	c		c	c	c	c	c
649	Imaliya	491091	301.8	837	151	c	1	1	1	b	c	c	c		c	c	c	c	c
650	Nayakheda	491092	708.6	909	206		1	1	b	b			c	c	c	c	c		c
651	Sagouni Khurd	491093	396.1	794	170		1	1	b	b	c	c	c		c	c	c		c
652	Sagouni Kalan	491094	574.6	1041	277	1	2				c				c	c	c	c	c
653	Dhubghat	491095	643.4	861	221	b	3		b	b	b		c	c	b	c	b		c
654	Gargata	491096	543.5	699	177	c	1	a	b	b	c		c	c	c	b	c		c
655	Sagouni Kalan (Chaudhari)	491097	282.6	431	110		1	a	b	b	c	c	c		c	c	c		c
656	Tindani	491098	345.2	766	181	b	1	a	b	b	b		c	c	b	b	b		c
657	Rani Pindrai	491099	373.3	896	237	c	1	1	b	b	c		c	c	b	c	c		c
658	Dundi Pindrai	491100	304.5	352	77	c	1	a	a	b			c	c	c	c	c		c
659	Supla	491101	739.3	1291	272	b	1	1	1	a			c	c		b	b	b	b
660	Sagouni Khurd	491102	360	932	267	1	1	1			c				c	c	c	c	c
661	Gwari	491103	63.7	58	13	a	a	a	a	a	c		c	c	c	c	c		c
662	Dhamna	491104	1256.5	2204	552	1	3	1	1	1	c		c	c	c	c	c		c

Village Directory

Land use ( As in 2009 )

Name of District : Narsimhapur

Location CodeNo : 452

Name of CD Block : Narsimhapur

Location CodeNo : 0219

Number of Medical Amenities available. (If not available within the village , the distance range code viz; a for < 5 Kms, b for 5-10 Kms and c for 10+ kms of nearest place where facility is available is given).		Number of Non-Government Medical Amenities available.		Availability of drinking water - Yes / No												Name village	Sr.No.											
Community health centre (CHC)	Primary health centre (PHC)	Primary health sub centre (PHS)	Maternity and child welfare centre (MCW)	T.B. clinic (TBC)	Hospital-allopathic (HA)	Hospital-alternative medicine (HO)	Dispensary (D)	Veterinary hospital (VH)	Mobile health clinic (MHC)	Family welfare centre (FWC)	Charitable non Govt. hospital/Nursing home.	Medical practitioner with MBBS Degree	Medical practitioner with other degree	Medical practitioner with no degree	Traditional practitioner and faith healer .			Medicine Shop	Others	Tap water (Treated/Untreated)	Well water (Covered / Uncovered well)	Hand Pump	Tube wells / Bore well	Spring	River / Canal	Tank / Pond / Lake	Others	
21	b	a	a	c	a	c	c	c	b	c	c	0	0	0	0	0	0	0	Yes	No	Yes	Yes	No	Yes	No	No	Gadariya Kheda	638
22	b	a	a	c	a	c	c	c	c	c	c	0	0	1	0	0	0	0	Yes	No	Yes	Yes	No	Yes	No	No	Chandpura	639
23	b	a	b	a	c	1	1	b	c	c	0	1	0	1	0	0	0	0	Yes	No	Yes	No	No	Yes	No	No	Bamhori	640
24	c	b	b	c	b	c	c	c	c	c	c	0	0	0	0	0	0	0	No	No	Yes	Yes	No	Yes	No	No	Ghughari	641
25	b	b	c	b	c	a	c	b	c	c	0	0	0	0	0	0	0	0	No	Yes	Yes	No	No	Yes	No	No	Ghat Pipariya	642
26	b	b	c	b	c	b	c	a	c	c	0	0	0	0	0	0	0	0	No	No	Yes	No	No	Yes	No	No	Karhaiya	643
27	c	b	1	b	b	b	a	b	a	c	b	0	0	2	0	0	5	0	Yes	Yes	Yes	Yes	No	Yes	No	No	Tindani	644
28	c	b	1	b	b	b	1	b	b	c	b	0	0	0	0	0	6	0	Yes	No	Yes	Yes	No	Yes	No	No	Murachh	645
29	c	b	a	b	b	b	a	b	b	c	b	0	0	0	0	0	1	0	No	No	Yes	Yes	No	Yes	No	No	Khairi	646
30	c	b	c	c	b	c	a	c	b	c	b	0	0	0	0	0	0	0	No	No	Yes	Yes	No	Yes	No	No	Gararu	647
31	c	b	c	c	b	c	b	b	b	c	b	0	0	0	0	0	0	0	No	No	Yes	Yes	No	Yes	No	No	Bamhori	648
32	c	b	c	c	b	c	b	c	b	c	b	0	0	0	0	0	0	0	No	No	Yes	Yes	No	Yes	No	No	Imaliya	649
33	c	c	c	c	c	c	c	c	c	c	c	0	0	0	0	0	0	0	No	No	Yes	No	No	Yes	No	No	Nayakheda	650
34	c	b	b	c	b	c	c	c	c	c	c	0	0	0	0	0	0	0	No	No	Yes	No	No	Yes	No	No	Sagouni Khurd	651
35	c	c	c	c	c	c	c	c	c	c	c	0	0	0	1	0	0	0	Yes	No	Yes	Yes	No	Yes	Yes	No	Sagouni Kalan	652
36	b	b	b	b	b	b	b	b	b	b	b	0	0	0	0	0	0	0	No	Yes	Yes	No	No	Yes	Yes	No	Dhubghat	653
37	b	b	b	c	b	c	c	c	c	c	c	0	0	0	0	0	0	0	Yes	Yes	Yes	Yes	No	Yes	No	No	Gargata	654
38	c	c	a	c	c	c	c	c	c	c	c	0	0	0	0	0	0	0	No	No	Yes	No	No	No	No	No	Sagouni Kalan (Chaudhari)	655
39	b	b	b	b	b	b	b	b	b	b	b	0	0	0	0	0	0	0	No	Yes	Yes	No	No	Yes	Yes	No	Tindani	656
40	b	b	b	c	b	c	c	c	c	c	c	0	0	0	0	0	0	0	Yes	Yes	Yes	Yes	No	Yes	No	No	Rani Pindrai	657
41	b	b	b	b	b	c	c	c	b	b	c	0	0	0	0	0	0	0	No	No	Yes	Yes	No	Yes	No	No	Dundi Pindrai	658
42	a	a	a	a	a	b	b	b	a	b	1	1	0	0	0	0	0	0	No	No	Yes	Yes	No	Yes	No	No	Supla	659
43	c	c	c	c	c	c	c	c	c	c	c	0	0	0	0	0	0	0	Yes	No	Yes	Yes	No	Yes	No	No	Sagouni Khurd	660
44	c	a	b	c	a	c	c	b	a	c	c	0	0	0	0	0	0	0	No	No	Yes	Yes	No	No	No	No	Gwari	661
45	c	1	c	c	c	c	b	1	c	c	0	2	1	4	2	3	0	0	Yes	No	Yes	Yes	No	Yes	No	No	Dhamna	662

Name of District : Narsimhapur

Location CodeNo : 452

Name of CD Block : Narsimhapur

Location CodeNo : 0219

Sr.No.	Name village	Location code no.	Availability of toilet & others Yes / No				Communication and transport facilities (If amenities available code -Yes is given except for Village Pin Code ,If not available within the village , the distance range code viz; a for < 5 Kms, b for 5-10 Kms and c for 10+ kms of nearest place where facility is available is given).												
			Community toilet including bath.	Community toilet excluding bath.	Rural sanitary mart or sanitary hardware outlet available near the village.	Community bio- gas or recycle of waste for productive use.	Post office(PO)	Sub post office (SPO)	Post & Telegraph office (P&TO)	Village Pin Code	Telephones (Land lines)	Public call office (PCO)	Mobile phone coverage	Internet cafes/ Common service centre (CSC)	Private courier facility	Bus service (Public & Private)	Railway stations	Auto/Modified Autos	Taxis and Vans
1	2	3	47	48	49	50	51	52	53	54	55	56	57	58	59	60	61	62	63
638	Gadariya Kheda	491080	No	No	Yes	No	a	a	a		Yes	c	Yes	c	c	a	b	b	a
639	Chandpura	491081	No	No	No	No	c	a	c		c	c	a	c	c	Yes	c	c	c
640	Bamhori	491082	No	No	Yes	No	c	a	a		Yes	c	Yes	c	c	a	c	c	c
641	Ghughari	491083	No	No	No	No	c	b	c		c	c	Yes	c	c	b	c	c	c
642	Ghat Pipariya	491084	No	No	Yes	No	c	b	b		Yes	c	Yes	c	c	Yes	c	c	c
643	Karhaiya	491085	No	No	Yes	No	c	b	b		Yes	c	Yes	c	c	b	c	c	c
644	Tindani	491086	No	No	No	No	c	b	c		Yes	c	Yes	c	c	Yes	c	a	Yes
645	Murachh	491087	No	No	No	No	c	b	c		Yes	Yes	Yes	c	c	b	c	b	Yes
646	Khairi	491088	No	No	No	No	c	b	c		a	c	Yes	c	c	b	c	c	a
647	Gararu	491089	No	No	No	No	c	b	c		c	c	Yes	c	c	b	c	b	b
648	Bamhori	491090	No	No	No	No	c	b	c		c	c	Yes	c	c	b	c	b	b
649	Imaliya	491091	No	No	No	No	c	a	c		c	c	Yes	c	c	b	c	b	b
650	Nayakheda	491092	No	No	No	No	c	Yes	c		c	c	Yes	c	c	b	c	b	b
651	Sagouni Khurd	491093	No	No	No	No	c	b	c		Yes	c	Yes	c	c	b	c	b	b
652	Sagouni Kalan	491094	No	No	No	No	c	c	c		Yes	c	Yes	c	c	c	c	c	c
653	Dhubghat	491095	No	No	No	No	b	b	b		Yes	b	Yes	b	b	b	b	b	b
654	Gargata	491096	No	No	No	No	a	a	c		Yes	c	Yes	c	c	c	c	c	c
655	Sagouni Kalan (Chaudhari)	491097	No	No	No	No	c	a	c		c	c	Yes	c	c	a	c	a	a
656	Tindani	491098	No	No	No	No	b	b	b		b	b	Yes	b	b	b	b	b	b
657	Rani Pindrai	491099	No	No	No	No	a	a	c		Yes	b	Yes	c	c	b	c	c	c
658	Dundi Pindrai	491100	No	No	No	No	c	b	c		a	c	Yes	c	c	a	c	c	a
659	Supla	491101	No	No	No	No	b	a	b		Yes	b	Yes	b	b	Yes	b	b	Yes
660	Sagouni Khurd	491102	No	No	No	No	c	c	c		Yes	c	Yes	c	c	c	c	c	c
661	Gwari	491103	No	No	No	No	c	a	c		a	c	Yes	c	c	a	c	a	a
662	Dhamna	491104	No	No	No	No	c	Yes	c		Yes	Yes	Yes	c	c	Yes	c	Yes	Yes

Village Directory

Land use ( As in 2009 )

Name of District : Narsimhapur

Location CodeNo : 452

Name of CD Block : Narsimhapur

Location CodeNo : 0219

Communication and transport facilities (If amenities available code -Yes is given except for Village Pin Code ,If not available within the village , the distance range code viz; a for < 5 Kms, b for 5-10 Kms and c for 10+ kms of nearest place where facility is available is given).				Village connected to highways,village roads, banks & credit societies (If amenities available code -Yes is given, If not available within the village , the distance range code viz; a for < 5 Kms, b for 5-10 Kms and c for 10+ kms of nearest place where facility is available is given)															Name village	Sr.No.
Tractors	Cycle-pulled rickshaws(Manual & Machine driven)	Carts driven by animals	Sea /River ferry service	Connected to national highway(NH)	Connected to state highway(SH)	Connected to major district road (MDR)	Connected to others district road	Pucca roads	Kutchcha roads	Water bounded macadam(WBM) roads	Navigable waterway (river/canal)(NW)	Footpaths (FP)	Commercial & Co-operative Banks	ATM	Agricultural Credit Societies					
64	65	66	67	68	69	70	71	72	73	74	75	76	77	78	79	2	1			
Yes	Yes	Yes	b	c	c	a	Yes	a	Yes	Yes	Yes	b	c	c		Gadariya Kheda	638			
Yes	Yes	Yes	a	c	c	Yes	a	Yes	Yes	Yes	Yes	b	c	a		Chandpura	639			
Yes	Yes	Yes	a	c	c	c	Yes	a	Yes	a	Yes	b	c	a		Bamhori	640			
Yes	b	Yes	Yes	c	c	b	a	a	Yes	Yes	Yes	b	c	b		Ghughari	641			
Yes	Yes	Yes	Yes	c	c	b	Yes	a	Yes	a	Yes	b	c	c		Ghat Pipariya	642			
Yes	Yes	Yes	Yes	c	c	b	Yes	a	Yes	a	Yes	b	c	c		Karhaiya	643			
Yes	Yes	Yes	b	c	c	a	Yes	Yes	Yes	Yes	Yes	a	c	a		Tindani	644			
Yes	Yes	Yes	b	c	c	b	Yes	Yes	Yes	Yes	Yes	c	c	c		Murachh	645			
Yes	c	Yes	a	c	c	b	a	a	Yes	a	Yes	b	c	b		Khairi	646			
Yes	Yes	Yes	Yes	c	c	b	a	a	Yes	a	Yes	c	c	b		Gararu	647			
Yes	Yes	Yes	Yes	c	c	b	b	b	Yes	b	Yes	c	c	b		Bamhori	648			
Yes	Yes	Yes	a	c	c	b	a	a	Yes	a	Yes	c	c	b		Imaliya	649			
Yes	Yes	Yes	c	c	c	c	b	b	Yes	Yes	Yes	c	c	c		Nayakheda	650			
Yes	Yes	Yes	c	c	c	c	b	b	Yes	b	Yes	c	c	c		Sagouni Khurd	651			
b	Yes	Yes	c	c	c	c	c	c	Yes	b	Yes	c	c	c		Sagouni Kalan	652			
b	Yes	Yes	c	b	b	b	b	b	Yes	a	Yes	b	b	b		Dhubghat	653			
Yes	Yes	Yes	Yes	c	c	c	c	b	Yes	b	Yes	c	c	c		Gargata	654			
Yes	Yes	Yes	c	c	c	c	a	a	Yes	Yes	Yes	c	c	c		Sagouni Kalan (Chaudhari)	655			
b	Yes	b	b	b	b	b	b	b	Yes	a	Yes	b	b	b		Tindani	656			
Yes	Yes	Yes	c	c	c	c	c	b	Yes	b	Yes	c	c	c		Rani Pindrai	657			
Yes	c	Yes	c	c	c	a	a	a	Yes	a	Yes	c	c	c		Dundi Pindrai	658			
Yes	Yes	Yes	c	b	b	Yes	Yes	Yes	Yes	Yes	Yes	b	b	a		Supla	659			
Yes	Yes	Yes	c	c	c	c	c	c	Yes	b	Yes	c	c	c		Sagouni Khurd	660			
Yes	c	Yes	c	c	c	a	Yes	Yes	Yes	Yes	Yes	a	c	a		Gwari	661			
Yes	Yes	Yes	b	c	c	Yes	Yes	Yes	Yes	Yes	Yes	Yes	c	Yes		Dhamna	662			

Name of District : Narsimhapur

Location CodeNo : 452

Name of CD Block : Narsimhapur

Location CodeNo : 0219

Sr.No.	Name village	Location code no.	Availability of miscellaneous facilities (If amenities available code -Yes is given, If not available within the village, the distance range code viz; a for < 5 Kms, b for 5-10 Kms and c for 10+ kms of nearest place where facility is available is given).																	
			80	81	82	83	84	85	86	87	88	89	90	91	92	93	94	95	96	97
638	Gadariya Kheda	491080	Yes	a	b	a	a	c	Yes	b	Yes	c	a	c	c	c	c	Yes	b	
639	Chandpura	491081	Yes	a	c	a	c	c	Yes	Yes	Yes	c	c	c	c	c	c	Yes	Yes	b
640	Bamhori	491082	Yes	Yes	a	a	c	Yes	Yes	b	Yes	a	c	c	c	c	a	Yes	Yes	
641	Ghughari	491083	Yes	b	c	b	c	c	a	Yes	Yes	c	c	c	c	c	c	a	a	
642	Ghat Pipariya	491084	Yes	Yes	b	b	c	c	Yes	Yes	Yes	a	c	c	c	c	b	Yes	Yes	
643	Karhaiya	491085	Yes	Yes	b	b	c	c	Yes	Yes	Yes	a	c	c	c	c	b	Yes	Yes	
644	Tindani	491086	Yes	Yes	c	a	c	Yes	Yes	Yes	Yes	Yes	Yes	c	c	c	Yes	Yes	Yes	
645	Murachh	491087	Yes	Yes	c	b	c	c	Yes	Yes	Yes	Yes	Yes	c	c	c	Yes	Yes	Yes	
646	Khairi	491088	a	a	c	b	c	c	b	a	Yes	c	a	c	c	c	Yes	a	a	
647	Gararu	491089	Yes	b	c	c	c	c	a	Yes	Yes	Yes	c	c	c	c	b	Yes	Yes	
648	Bamhori	491090	Yes	b	c	b	c	c	Yes	b	Yes	b	c	c	c	c	b	Yes	b	
649	Imaliya	491091	Yes	a	c	c	c	c	b	Yes	Yes	c	c	c	c	c	c	Yes	Yes	
650	Nayakheda	491092	Yes	Yes	c	c	b	Yes	Yes	b	Yes	c	c	c	c	c	c	Yes	Yes	
651	Sagouni Khurd	491093	Yes	b	c	c	b	c	Yes	Yes	Yes	c	c	c	c	c	c	a	Yes	
652	Sagouni Kalan	491094	c	Yes	c	c	c	Yes	Yes	Yes	Yes	c	c	c	c	c	c	Yes	Yes	
653	Dhubghat	491095	Yes	a	b	b	b	Yes	Yes	Yes	Yes	Yes	b	b	b	b	b	Yes	Yes	
654	Gargata	491096	Yes	a	c	b	c	c	Yes	b	Yes	c	Yes	c	c	c	c	Yes	Yes	
655	Sagouni Kalan (Chaudhari)	491097	c	c	c	c	a	c	Yes	b	Yes	c	c	c	c	c	c	Yes	a	
656	Tindani	491098	Yes	a	b	b	b	Yes	Yes	b	Yes	b	b	b	b	b	b	Yes	Yes	
657	Rani Pindrai	491099	Yes	c	c	c	c	b	Yes	b	Yes	c	Yes	c	c	c	c	Yes	Yes	
658	Dundi Pindrai	491100	Yes	a	c	c	c	c	a	Yes	Yes	c	c	c	c	c	c	a	a	
659	Supla	491101	Yes	Yes	b	b	b	b	Yes	b	Yes	b	b	b	b	b	Yes	Yes	Yes	
660	Sagouni Khurd	491102	c	Yes	c	c	c	Yes	Yes	Yes	Yes	c	c	c	c	c	c	Yes	Yes	
661	Gwari	491103	a	a	c	b	a	c	a	a	Yes	a	b	a	c	c	a	a	a	
662	Dhamna	491104	Yes	Yes	c	a	Yes	c	Yes	Yes	Yes	a	Yes	c	c	c	Yes	Yes	Yes	

Village Directory

Land use ( As in 2009 )

Name of District : Narsimhapur

Location CodeNo : 452

Name of CD Block : Narsimhapur

Location CodeNo : 0219

Availability of electricity (Yes/No)				Nearest Town		Name village	Sr.No.
Power Supply for Domestic Use (ED)	Power Supply for Agricultural Use (EAG)	Power Supply for Commercial Use (EC)	Power Supply for All Uses (EA)	Name	Distance range code i.e. a for < 5 Kms, b for 5-10 Kms and c for 10+ kms .		
98	99	100	101	102	103	2	1
Yes	Yes	No	No	NARSIMHAPUR	c	Gadariya Kheda	638
Yes	Yes	No	No	NARSIMHAPUR	c	Chandpura	639
Yes	Yes	Yes	Yes	NARSIMHAPUR	c	Bamhori	640
Yes	Yes	No	No	NARSIMHAPUR	c	Ghughari	641
Yes	Yes	Yes	Yes	NARSIMHAPUR	c	Ghat Pipariya	642
Yes	Yes	Yes	Yes	NARSIMHAPUR	c	Karhaiya	643
Yes	Yes	Yes	Yes	NARSIMHAPUR	c	Tindani	644
Yes	Yes	Yes	Yes	NARSIMHAPUR	c	Murachh	645
Yes	Yes	Yes	Yes	NARSIMHAPUR	c	Khairi	646
Yes	Yes	Yes	Yes	NARSIMHAPUR	c	Gararu	647
Yes	Yes	Yes	Yes	NARSIMHAPUR	c	Bamhori	648
Yes	Yes	Yes	Yes	NARSIMHAPUR	c	Imaliya	649
Yes	Yes	Yes	Yes	NARSIMHAPUR	c	Nayakheda	650
Yes	Yes	Yes	Yes	NARSIMHAPUR	c	Sagouni Khurd	651
Yes	Yes	Yes	Yes	NARSIMHAPUR	c	Sagouni Kalan	652
Yes	Yes	No	No	NARSIMHAPUR	b	Dhubghat	653
Yes	Yes	Yes	Yes	NARSIMHAPUR	c	Gargata	654
Yes	Yes	Yes	Yes	NARSIMHAPUR	c	Sagouni Kalan (Chaudhari)	655
Yes	Yes	Yes	Yes	NARSIMHAPUR	b	Tindani	656
Yes	Yes	Yes	Yes	NARSIMHAPUR	b	Rani Pindrai	657
Yes	Yes	Yes	Yes	NARSIMHAPUR	c	Dundi Pindrai	658
Yes	Yes	Yes	Yes	NARSIMHAPUR	b	Supla	659
Yes	Yes	No	No	NARSIMHAPUR	c	Sagouni Khurd	660
Yes	Yes	Yes	Yes	NARSIMHAPUR	c	Gwari	661
Yes	Yes	Yes	Yes	NARSIMHAPUR	c	Dhamna	662

Name of District : Narsimhapur

Location CodeNo : 452

Name of CD Block : Narsimhapur

Location CodeNo : 0219

Sr.No.	Name village	Location code no.	Land Use										
			Area under different types of land use ( in hectares rounded up to one decimal place)										
			Forests	Area under Non-agricultural Uses	Barren and Un-cultivable land	Permanent Pastures and Other Grazing Lands	Land Under Miscellaneous Tree Crops etc.	Culturable Waste Land	Fallow lands other than current fallows	Current Fallows	Net Area Sown	Total Irrigated Land Area	Total Un-irrigated Land Area
1	2	3	104	105	106	107	108	109	110	111	112	113	114
638	Gadariya Kheda	491080	13.7	0	0	4.1	0	0.2	3.5	3.2	245.8	181.9	63.9
639	Chandpura	491081	0	43.4	0	45.4	0	6.1	3.8	3.3	492.5	295	197.5
640	Bamhori	491082	0	27.4	0	34.9	0.2	4	3	3.8	617	309	308
641	Ghughari	491083	0	30.5	0	51.5	0	11.2	4.9	3.2	270.3	170.2	100.1
642	Ghat Pipariya	491084	0	50.2	0	12	1.3	5.1	1.3	4	337	173.2	163.9
643	Karhaiya	491085	0	21.4	0	36.1	0	5.9	5.7	7.1	362.7	360.7	2
644	Tindani	491086	0	34	0	59.1	0	7.4	5.3	4.6	554.8	445.1	109.8
645	Murachh	491087	0	55.4	0	41.7	0.3	6.2	3.1	2.8	377.6	324.4	53.2
646	Khairi	491088	0	6.1	0	30.6	0	1	3.4	1.8	300.3	200.8	99.5
647	Gararu	491089	0	41.4	6.3	19.1	0	15.3	3.1	0.8	363	252.1	110.9
648	Bamhori	491090	0	32.8	0	9.5	0.1	19.8	4.3	3.2	330.2	220.4	109.8
649	Imaliya	491091	0	13.2	0	29.6	0	8.6	1.3	0.6	248.5	158.8	89.7
650	Nayakheda	491092	0	25.4	0	73.9	0	18.6	9.3	5.8	575.5	352.1	223.4
651	Sagouni Khurd	491093	0	9.9	0	41.9	0	3.7	2.8	3.3	334.6	280.4	54.2
652	Sagouni Kalan	491094	0	14.6	0	26	0	0	14.2	6.2	513.5	195.5	318
653	Dhubghat	491095	31.2	0	0	39.5	0	0	22.4	4.6	545.7	131.1	414.6
654	Gargata	491096	0	20.9	0	51.9	0	13.2	6.8	3.5	447.2	232	215.3
655	Sagouni Kalan (Chaudhari)	491097	0	8.4	0	7.3	0	8.8	1.5	1.4	255.2	191.2	64
656	Tindani	491098	0	26.1	0	24.9	0	0	11.1	4.8	278.3	183.2	95.1
657	Rani Pindrai	491099	0	22.7	0	28.4	0	0	6	5	311.1	255.4	55.8
658	Dundi Pindrai	491100	0	16.4	0	26	0	3.6	5.7	2.5	250.3	213.9	36.4
659	Supla	491101	43	34.8	0	54.4	0	5.4	13.3	4.1	584.2	511.4	72.8
660	Sagouni Khurd	491102	0	9.5	0	17.3	0	0	12.3	4.3	316.5	230.2	86.4
661	Gwari	491103	0	6.7	0	0.8	0	0.2	0	2	54	38	16.1
662	Dhamna	491104	0	45.9	0	142.5	2	2.3	0	1.1	1062.6	867.5	195.1

Village Directory

Land use ( As in 2009 )

Name of District : Narsimhapur

Location CodeNo : 452

Name of CD Block : Narsimhapur

Location CodeNo : 0219

Land Use					Name of three most important commodities manufactured			Name of Village	Serial Number
Area irrigated by source (in hectare).					First	Second	Third		
Canals ( C )	Wells/Tube-wells(W/TW)	Tanks/Lakes(T/L)	Water Falls(WF)	Others(O)				120	121
0	181.9	0	0	0				Gadariya Kheda	638
0	295	0	0	0				Chandpura	639
0	227.7	0	0	81.3				Bamhori	640
0	170.2	0	0	0				Ghughari	641
0	100	0	0	73.2				Ghat Pipariya	642
0	355.5	0	0	5.2				Karhaiya	643
0	406.1	0	0	39				Tindani	644
0	311.8	0	0	12.6				Murachh	645
0	188.1	0	0	12.7				Khairi	646
0	249.4	0	0	2.8				Gararu	647
0	213.3	0	0	7.2				Bamhori	648
0	158.8	0	0	0				Imaliya	649
0	346.6	0	0	5.5				Nayakheda	650
0	280.4	0	0	0				Sagouni Khurd	651
0	195.5	0	0	0				Sagouni Kalan	652
0	101	0	0	30.1				Dhubghat	653
0	232	0	0	0				Gargata	654
0	191.2	0	0	0				Sagouni Kalan (Chaudhari)	655
0	148.6	0	0	34.6				Tindani	656
0	163	0	0	92.4				Rani Pindrai	657
0	148	0	0	65.9				Dundi Pindrai	658
0	331	0	0	180.4				Supla	659
0	230.2	0	0	0				Sagouni Khurd	660
0	33	0	0	5				Gwari	661
0	867.5	0	0	0				Dhamna	662



Name of District : Narsimhapur

Location CodeNo : 452

Name of CD Block : Narsimhapur

Location CodeNo : 0219

Sr.No.	Name village	Location code no.	Total area of the village ( in hectares rounded up to one decimal place)	Total population ( 2011 census )	Number of households (2011 census)	Number of educational amenities available. (If not available within the village , the distance range code viz; a for < 5 Kms, b for 5-10 Kms and c for 10+ kms of nearest place where facility is available is given).													
						Pre-Primary school (PP)	Primary school (P)	Middle school (M)	Secondary School (S)	Senior Secondary school (SS)	Degree college of arts science & commerce (ASC)	Engineering college(EC)	Medical college (MC)	Management institute (MI)	Polytechnic (Pt)	Vocational training school /ITI	Non-formal training centre (NFTC)	Special school for disabled (SSD)	Others (specify)
1	2	3	4	5	6	7	8	9	10	11	12	13	14	15	16	17	18	19	20
663	Mehka(Khapa)	491105	278.9	460	110	c	1	a	a	a	c	c	c	c	c	c	c	c	c
664	Khapa	491106	277.3	1653	356	a	1	1	a	a	c	c	c	c	c	c	c	c	c
665	Machwara	491107	469.5	1161	248	a	1	a	a	a	c	c	c		c	c	c	c	c
666	Nayagaon	491108	1362.2	2270	507		1	1	1	a	c	c	c		c	c	c	c	c
667	Malah Pipariya	491109	713.6	1818	460		1	1	1	1	c		c		c	c	c	c	c
668	Badguwan	491110	380.6	669	156	b	1	a	b	b	c	c	c		c	c	c	c	c
669	Bargi	491111	324.9	537	125	a	1	a	a	a	c	c	c		c	c	c		c
670	Belkheda	491112	224	950	244	a	1	a	a	a	c	c	c		c	c	c		c
671	Malhaua	491113	281.6	855	196	b	1	1	b	b	c		c		c	c	c	c	c
672	Jhiri Khurd	491114	369.6	736	189	c	1	a	b	c	c	c	c		c	c	c	c	c
673	Gutori	491115	203.1	288	81	c	1	a	b	b			c		c	c	c	c	c
674	Ghatpindrai	491116	587.2	1431	318	b	1	1	1	b		c	c		c	c	c	c	c
675	Bamhani	491117	141.7	331	83	c	1	a	b	b			c		c	c	c	c	c
676	Singrapur	491118	475.6	462	77	c	1	a	c	c		c	c	c	c	c	c		c
677	Sukha	491119	367.6	245	56	c	1	a	c	c	c	c	c		c	c	c		c
678	Pansi	491120	390.8	819	194	c	1	1	c	c	c	c	c		c	c	c		c
679	Bharwara	491121	293.8	1129	261		1	1	b	b		c	c		b	b	b	c	b
680	Semra	491122	328.5	324	97		1	a	b	b	b	c	c		c	c	c	c	c
681	Dokarghat	491123	399.4	1221	299	a	1	1	a	a	b	c	c		b	b	b		b
682	Surajgaon	491124	648.7	1286	268	b	1	a	a	b	b	c	c		b	b	b	c	b
683	Panjra	491125	217.7	378	97	b	1	1	b	b	b	c	c		c	c	c	c	c
684	Jhiri Kalan	491126	312.8	372	100	b	1	a	b	b	b	c	c		b	b	b	c	b
685	Gotegaon	491127	283.5	486	128	b	1	a	b	b	b	c	c		b	b	b	c	b
686	Dongargaon	491128	438.9	1342	299	b	1	1	b	b		c	c		b	b	b	c	b
687	Andiya	491129	100.7	604	155	b	1	a	b	b	b	c	c		b	b	b	c	b
688	Khamariya	491130	588.4	2256	441	b	2	1	b	b	b	c	c		b	b	b	c	b

Village Directory

Land use ( As in 2009 )

Name of District : Narsimhapur

Location CodeNo : 452

Name of CD Block : Narsimhapur

Location CodeNo : 0219

Number of Medical Amenities available. (If not available within the village , the distance range code viz; a for < 5 Kms, b for 5-10 Kms and c for 10+ kms of nearest place where facility is available is given).		Number of Non-Government Medical Amenities available.		Availability of drinking water - Yes / No												Name village	Sr.No.											
Community health centre (CHC)	Primary health centre (PHC)	Primary health sub centre (PHS)	Maternity and child welfare centre (MCW)	T.B. clinic (TBC)	Hospital-allopathic (HA)	Hospital-alternative medicine (HO)	Dispensary (D)	Veterinary hospital (VH)	Mobile health clinic (MHC)	Family welfare centre (FWC)	Charitable non Govt. hospital/Nursing home.	Medical practitioner with MBBS Degree	Medical practitioner with other degree	Medical practitioner with no degree	Traditional practitioner and faith healer .			Medicine Shop	Others	Tap water (Treated/Untreated)	Well water (Covered / Uncovered well)	Hand Pump	Tube wells / Bore well	Spring	River / Canal	Tank / Pond / Lake	Others	
21	a	a	c	a	c	c	c	a	c	c	0	0	0	0	0	0	0	No	No	Yes	Yes	No	Yes	No	No	Mehka(Khapa)	663	
22	c	a	b	c	a	c	c	b	a	c	c	0	0	0	0	0	0	No	No	Yes	Yes	No	Yes	No	No	Khapa	664	
23	c	a	b	a	a	c	a	a	a	c	a	0	0	0	0	0	0	Yes	No	Yes	Yes	No	Yes	Yes	No	Machwara	665	
24	a	a	1	c	a	c	c	c	1	c	c	0	0	0	0	0	0	Yes	No	Yes	Yes	No	Yes	No	No	Nayagaon	666	
25	b	1	c	c	c	c	c	c	1	0	0	1	1	0	0	0	0	Yes	No	Yes	Yes	No	Yes	No	No	Malah Pipariya	667	
26	c	b	a	b	b	b	c	a	a	c	b	0	0	0	0	0	0	No	No	Yes	Yes	No	Yes	Yes	No	Badguwan	668	
27	c	b	a	b	b	c	a	a	a	c	a	0	0	0	0	0	0	No	No	Yes	Yes	No	Yes	No	No	Bargi	669	
28	b	a	a	c	a	c	c	1	c	c	0	0	0	0	0	0	0	No	No	Yes	Yes	No	Yes	No	No	Belkheda	670	
29	b	b	a	c	b	c	c	a	c	c	0	0	0	0	0	0	0	No	No	Yes	Yes	No	Yes	No	No	Malhaua	671	
30	c	b	b	c	b	c	b	b	b	c	c	0	0	0	0	0	0	No	No	Yes	Yes	No	Yes	No	No	Jhiri Khurd	672	
31	c	b	b	c	b	c	b	b	b	c	c	0	0	0	0	0	0	No	No	Yes	Yes	No	Yes	Yes	No	Gutori	673	
32	c	b	b	c	b	c	b	b	b	c	c	0	0	0	0	0	0	Yes	Yes	Yes	Yes	No	Yes	No	No	Ghatpindrai	674	
33	c	b	b	c	b	c	b	b	b	c	c	0	0	0	0	0	0	No	No	Yes	Yes	No	Yes	Yes	No	Bamhani	675	
34	c	c	b	c	c	c	c	c	c	0	0	0	0	0	0	0	0	No	No	Yes	No	No	Yes	No	No	Singrapur	676	
35	c	c	c	c	c	c	c	c	c	c	0	0	0	0	0	0	0	No	No	Yes	No	No	No	No	No	Sukha	677	
36	c	b	c	b	c	1	b	c	b	0	0	0	0	0	0	0	0	No	Yes	Yes	No	Yes	Yes	No	No	Pansi	678	
37	b	b	b	b	b	b	b	b	b	b	b	0	0	0	0	2	0	0	Yes	No	Yes	Yes	No	Yes	Yes	No	Bharwara	679
38	c	b	b	b	c	c	a	a	b	c	0	0	0	0	0	0	0	No	No	Yes	Yes	No	No	Yes	No	Semra	680	
39	b	b	a	b	b	c	a	a	b	b	0	0	1	0	2	0	0	Yes	No	Yes	Yes	No	Yes	No	No	Dokarghat	681	
40	c	c	b	b	c	b	b	b	b	b	0	0	0	0	0	0	0	Yes	Yes	Yes	Yes	No	Yes	Yes	No	Surajgaon	682	
41	c	c	b	c	c	c	b	b	c	0	0	0	0	0	0	0	0	No	No	Yes	No	No	No	Yes	No	Panjra	683	
42	c	b	b	b	b	b	b	b	b	b	0	0	0	0	0	0	0	No	No	Yes	Yes	No	Yes	No	No	Jhiri Kalan	684	
43	c	b	b	b	b	b	b	b	b	b	0	0	0	0	0	0	0	No	No	Yes	Yes	No	Yes	No	No	Gotegaon	685	
44	c	b	1	b	b	b	b	b	c	b	1	0	0	1	0	0	0	Yes	No	Yes	Yes	No	Yes	No	No	Dongargaon	686	
45	b	b	a	b	b	b	b	b	b	b	0	0	0	0	0	0	0	Yes	No	Yes	Yes	No	Yes	No	No	Andiya	687	
46	b	b	1	b	b	b	b	b	b	b	0	0	0	0	0	0	0	Yes	No	Yes	Yes	No	Yes	No	No	Khamariya	688	

Name of District : Narsimhapur

Location CodeNo : 452

Name of CD Block : Narsimhapur

Location CodeNo : 0219

Sr.No.	Name village	Location code no.	Availability of toilet & others Yes / No				Communication and transport facilities (If amenities available code -Yes is given except for Village Pin Code ,If not available within the village , the distance range code viz; a for < 5 Kms, b for 5-10 Kms and c for 10+ kms of nearest place where facility is available is given).												
			Community toilet including bath.	Community toilet excluding bath.	Rural sanitary mart or sanitary hardware outlet available near the village.	Community bio- gas or recycle of waste for productive use.	Post office(PO)	Sub post office (SPO)	Post & Telegraph office (P&TO)	Village Pin Code	Telephones (Land lines)	Public call office (PCO)	Mobile phone coverage	Internet cafes/ Common service centre (CSC)	Private courier facility	Bus service (Public & Private)	Railway stations	Auto/Modified Autos	Taxis and Vans
1	2	3	47	48	49	50	51	52	53	54	55	56	57	58	59	60	61	62	63
663	Mehka(Khapa)	491105	No	No	No	No	c	a	c		c	c	Yes	c	c	a	c	c	a
664	Khapa	491106	No	No	No	No	c	Yes	c		Yes	c	Yes	c	c	a	c	a	a
665	Machwara	491107	No	No	No	No	c	a			Yes	c	Yes	c	c	a	c	c	a
666	Nayagaon	491108	No	No	Yes	No	a	Yes	a		Yes	Yes	Yes	c	c	Yes	c	Yes	Yes
667	Malah Pipariya	491109	No	No	Yes	No	Yes		Yes		Yes	c	Yes	c	c	Yes	b	Yes	Yes
668	Badguwan	491110	No	No	No	No	c	a	c		a	c	Yes	c	b	a	b	b	a
669	Bargi	491111	No	No	No	No	c	a	c		Yes	c	Yes	c	c	a	a	a	a
670	Belkheda	491112	No	No	Yes	No	c	a	a		Yes	c	Yes	c	c	a	Yes	c	c
671	Malhaua	491113	No	No	No	No	c	a	a		Yes	c	Yes	c	c	b	a	c	c
672	Jhiri Khurd	491114	No	No	No	No	b	a	b		a	c	Yes	c	c	b	a	c	c
673	Gutori	491115	No	No	No	No	c	a	c		a	c	Yes	c	c	b	a	c	c
674	Ghatpindrai	491116	No	No	No	No	c	Yes	c		Yes	c	Yes	c	b	Yes	Yes	Yes	b
675	Bamhani	491117	No	No	No	No	c	a	c		a	c	Yes	c	c	b	a	b	b
676	Singrapur	491118	No	No	No	No			b		a	c	Yes	c	c	c	b	c	c
677	Sukha	491119	No	No	No	No	c	a	a		a	c	Yes	c	c	c	b	c	c
678	Pansi	491120	No	No	No	No	c		a		Yes	c	Yes	c	c	c	a	c	c
679	Bharwara	491121	No	No	No	No	b	b	b		Yes	b	Yes	b	a	a	b	b	Yes
680	Semra	491122	No	No	Yes	No	a	a	b		c	c	Yes	b	b	a	a	a	b
681	Dokarghat	491123	No	No	Yes	No	a	a	b		Yes	b	Yes	b	b	Yes	b	Yes	b
682	Surajgaon	491124	No	No	Yes	No	b	a	b		Yes	b	Yes	a	a	a	a	a	a
683	Panjra	491125	No	No	No	No	b	b	b		c	c	Yes	b	b	a	a	b	b
684	Jhiri Kalan	491126	No	No	No	No	b	b	b		b	b	Yes	b	b	b	b	b	b
685	Gotegaon	491127	No	No	No	No	b	b	b		b	b	Yes	b	b	b	b	b	b
686	Dongargaon	491128	No	No	No	No	b	b	b		Yes	b	Yes	b	b	b	b	b	b
687	Andiya	491129	No	No	No	No	b	a	b		b	b	Yes	b	b	b	b	b	b
688	Khamariya	491130	No	No	No	No	b	Yes	b		Yes	b	b	b	b	b	b	b	b

Village Directory

Land use ( As in 2009 )

Name of District : Narsimhapur

Location CodeNo : 452

Name of CD Block : Narsimhapur

Location CodeNo : 0219

Communication and transport facilities (If amenities available code -Yes is given except for Village Pin Code ,If not available within the village , the distance range code viz; a for < 5 Kms, b for 5-10 Kms and c for 10+ kms of nearest place where facility is available is given).				Village connected to highways,village roads, banks & credit societies (If amenities available code -Yes is given, If not available within the village , the distance range code viz; a for < 5 Kms, b for 5-10 Kms and c for 10+ kms of nearest place where facility is available is given)															Name village	Sr.No.
Tractors	Cycle-pulled rickshaws(Manual & Machine driven)	Carts driven by animals	Sea /River ferry service	Connected to national highway(NH)	Connected to state highway(SH)	Connected to major district road (MDR)	Connected to others district road	Pucca roads	Kutchcha roads	Water bounded macadam(WBM) roads	Navigable waterway (river/canal)(NW)	Footpaths (FP)	Commercial & Co-operative Banks	ATM	Agricultural Credit Societies					
64	65	66	67	68	69	70	71	72	73	74	75	76	77	78	79	2	1			
Yes	c	Yes	b	c	c	Yes	Yes	Yes	Yes	Yes	Yes	c	c	c	c	Mehka(Khapa)	663			
Yes	Yes	Yes	c	c	c	a	Yes	Yes	Yes	Yes	Yes	Yes	a	c	a	Khapa	664			
Yes	Yes	Yes	c	c	c	a	Yes	Yes	Yes	Yes	Yes	Yes	a	c	a	Machwara	665			
Yes	Yes	Yes	b	c	c	Yes	Yes	Yes	Yes	Yes	Yes	Yes	Yes	c	c	Nayagaon	666			
Yes	Yes	Yes	b	c	c	Yes	Yes	Yes	Yes	Yes	Yes	Yes	a	c	c	Malah Pipariya	667			
Yes	Yes	Yes	c	c	c	a	a	a	Yes	Yes	Yes	Yes	a	c	a	Badguwan	668			
Yes	Yes	Yes	c	c	c	a	a	a	Yes	Yes	Yes	Yes	a	c	a	Bargi	669			
Yes	Yes	Yes	c	c	c	b	Yes	Yes	Yes	Yes	Yes	Yes	a	c	a	Belkheda	670			
Yes	Yes	Yes	c	c	c	b	a	Yes	Yes	c	Yes	b	c	b	Malhaua	671				
Yes	Yes	Yes	c	c	c	b	Yes	Yes	Yes	Yes	Yes	b	c	b	Jhiri Khurd	672				
Yes	c	Yes	c	c	c	a	Yes	Yes	Yes	Yes	Yes	c	c	c	Gutori	673				
c	Yes	Yes	c	c	c	b	Yes	Yes	Yes	Yes	Yes	b	c	c	Ghatpindrai	674				
Yes	c	Yes	c	c	c	b	a	Yes	Yes	Yes	Yes	c	c	c	Bamhani	675				
Yes	b	Yes	c	c	c	b	b	b	Yes	a	Yes	c	c	c	Singrapur	676				
a	b	Yes	c	b	c	b	b	b	Yes	a	Yes	c	c	c	Sukha	677				
Yes	Yes	Yes	c	c	c	b	b	Yes	Yes	a	Yes	c	c	c	Pansi	678				
b	Yes	b	c	c	a	a	a	b	Yes	a	Yes	b	b	b	Bharwara	679				
Yes	b	Yes	c	a	a	b	a	a	Yes	a	Yes	b	b	b	Semra	680				
Yes	Yes	Yes	c	a	a	b	a	Yes	Yes	Yes	Yes	a	b	a	Dokarghat	681				
Yes	Yes	Yes	c	a	a	a	Yes	Yes	Yes	Yes	Yes	a	a	b	Surajgaon	682				
Yes	b	Yes	c	a	a	b	a	a	Yes	a	Yes	b	b	b	Panjra	683				
Yes	b	Yes	c	b	b	b	b	Yes	Yes	Yes	Yes	b	b	b	Jhiri Kalan	684				
Yes	b	Yes	c	b	b	b	b	Yes	Yes	Yes	Yes	b	b	b	Gotegaon	685				
Yes	Yes	Yes	c	b	b	a	b	Yes	Yes	a	Yes	b	b	b	Dongargaon	686				
b	Yes	Yes	a	b	b	b	a	a	Yes	Yes	Yes	b	b	b	Andiya	687				
b	Yes	Yes	a	b	b	b	a	a	Yes	Yes	Yes	b	b	b	Khamariya	688				

Name of District : Narsimhapur

Location CodeNo : 452

Name of CD Block : Narsimhapur

Location CodeNo : 0219

Sr.No.	Name village	Location code no.	Availability of miscellaneous facilities (If amenities available code -Yes is given, If not available within the village, the distance range code viz; a for < 5 Kms, b for 5-10 Kms and c for 10+ kms of nearest place where facility is available is given).																	
			Self-Help Group (SHG)	Public distribution system (PDS) shop	Mandis / Regular market	Weekly Haat	Agricultural marketing society	Integrated Child Development Scheme (Nutritional Centres)	Anganwadi Centre (Nutritional Centres)	Others (Nutritional Centres)	ASHA (Accredited Social Health Activist)	Community centre with/without TV	Sports Field,	Sports Club / Recreation Centre	Cinema / Video Hall	Public Library	Public Reading Room	Newspaper Supply	Assembly Polling station	Birth & Death Registration Office
1	2	3	80	81	82	83	84	85	86	87	88	89	90	91	92	93	94	95	96	97
663	Mehka(Khapa)	491105	Yes	a	c	c	c	c	Yes	b	Yes	c	c	c	c	c	c	c	a	a
664	Khapa	491106	a	a	c	b	a	c	Yes	b	Yes	Yes	Yes	c	c	c	c	Yes	Yes	Yes
665	Machwara	491107	Yes	Yes	c	a	c	c	Yes	b	Yes	a	Yes	c	c	Yes	c	Yes	Yes	Yes
666	Nayagaon	491108	Yes	Yes	c	Yes	c	c	Yes	b	Yes	c	Yes	c	c	c	c	Yes	Yes	Yes
667	Malah Pipariya	491109	Yes	Yes	b	Yes	Yes	c	Yes	b	Yes	c	Yes	c	c	c	c	Yes	Yes	Yes
668	Badguwan	491110	Yes	a	c	a	a	c	Yes	b	Yes	b	Yes	c	c	c	c	b	Yes	Yes
669	Bargi	491111	Yes	a	c	a	a	c	Yes	b	Yes	a	Yes	c	c	c	c	Yes	Yes	a
670	Belkheda	491112	a	Yes	c	a	a	c	Yes	b	Yes	a	b	Yes	c	c	c	Yes	Yes	Yes
671	Malhaua	491113	Yes	a	c	b	b	c	Yes	b	Yes	Yes	c	c	c	c	c	Yes	Yes	b
672	Jhiri Khurd	491114	b	c	b	b	c	c	Yes	Yes	Yes	b	c	c	c	c	c	Yes	Yes	Yes
673	Gutori	491115	a	b	c	b	b	c	Yes	b	Yes	b	c	c	c	c	c	c	Yes	b
674	Ghatpindrai	491116	Yes	Yes	c	b	c	c	Yes	b	Yes	c	c	c	c	c	c	b	Yes	Yes
675	Bamhani	491117	a	b	c	b	b	c	Yes	b	Yes	b	c	c	c	c	c	b	Yes	b
676	Singrapur	491118	a	a	c	b	c	c	Yes	b	Yes	c	c	c	c	c	c	c	a	a
677	Sukha	491119	a	a	c	b	c	Yes	Yes	b	a	Yes	c	c	c	c	c	c	a	a
678	Pansi	491120	Yes	Yes	c	b	c	c	Yes	b	Yes	c	Yes	c	c	c	c	c	Yes	Yes
679	Bharwara	491121	Yes	Yes	b	b	b	b	Yes	b	Yes	b	Yes	b	b	b	b	b	Yes	Yes
680	Semra	491122	Yes	a	b	b	b	Yes	Yes	Yes	Yes	c	b	b	b	b	a	a	a	
681	Dokarghat	491123	Yes	Yes	b	a	b	b	Yes	b	Yes	b	b	b	b	b	b	Yes	Yes	Yes
682	Surajgaon	491124	Yes	Yes	Yes	a	Yes	Yes	Yes	b	Yes	b	b	b	b	b	b	Yes	Yes	Yes
683	Panjra	491125	a	b	b	b	c	Yes	Yes	Yes	c	c	c	c	c	c	c	a	a	a
684	Jhiri Kalan	491126	Yes	a	b	b	b	b	Yes	b	b	b	b	b	b	b	b	b	a	a
685	Gotegaon	491127	Yes	a	b	b	b	b	Yes	b	b	b	b	b	b	b	b	b	a	a
686	Dongargaon	491128	Yes	Yes	b	b	b	b	Yes	b	Yes	b	b	b	b	b	b	b	Yes	Yes
687	Andiya	491129	Yes	Yes	b	b	b	b	Yes	b	Yes	b	b	b	b	b	b	b	Yes	Yes
688	Khamariya	491130	Yes	Yes	b	b	b	b	Yes	b	Yes	b	b	b	b	b	b	b	Yes	Yes

Village Directory

Land use ( As in 2009 )

Name of District : Narsimhapur

Location CodeNo : 452

Name of CD Block : Narsimhapur

Location CodeNo : 0219

Availability of electricity (Yes/No)				Nearest Town		Name village	Sr.No.
Power Supply for Domestic Use (ED)	Power Supply for Agricultural Use (EAG)	Power Supply for Commercial Use (EC)	Power Supply for All Uses (EA)	Name	Distance range code i.e. a for < 5 Kms, b for 5-10 Kms and c for 10+ kms .		
98	99	100	101	102	103	2	1
Yes	Yes	Yes	Yes	NARSIMHAPUR	c	Mehka(Khapa)	663
Yes	Yes	Yes	Yes	NARSIMHAPUR	c	Khapa	664
Yes	Yes	Yes	Yes	NARSIMHAPUR	c	Machwara	665
Yes	Yes	No	No	NARSIMHAPUR	c	Nayagaon	666
Yes	Yes	No	No	NARSIMHAPUR	c	Malah Pipariya	667
Yes	Yes	Yes	Yes	NARSIMHAPUR	c	Badguwan	668
Yes	Yes	Yes	Yes	NARSIMHAPUR	c	Bargi	669
Yes	Yes	No	No	NARSIMHAPUR	c	Belkheda	670
Yes	Yes	Yes	Yes	NARSIMHAPUR	c	Malhaua	671
Yes	Yes	Yes	Yes	NARSIMHAPUR	c	Jhiri Khurd	672
Yes	Yes	Yes	Yes	NARSIMHAPUR	c	Gutori	673
Yes	Yes	Yes	Yes	NARSIMHAPUR	c	Ghatpindrai	674
Yes	Yes	Yes	Yes	NARSIMHAPUR	c	Bamhani	675
Yes	Yes	No	No	NARSIMHAPUR	c	Singrapur	676
No	No	No	No	NARSIMHAPUR	c	Sukha	677
Yes	Yes	No	No	NARSIMHAPUR	c	Pansi	678
Yes	Yes	Yes	Yes	NARSIMHAPUR		Bharwara	679
Yes	Yes	Yes	Yes	NARSIMHAPUR	c	Semra	680
Yes	Yes	Yes	Yes	NARSIMHAPUR	b	Dokarghat	681
Yes	Yes	Yes	Yes	NARSIMHAPUR	b	Surajgaon	682
Yes	Yes	No	No	NARSIMHAPUR	c	Panjra	683
Yes	Yes	Yes	Yes	NARSIMHAPUR	b	Jhiri Kalan	684
Yes	Yes	Yes	Yes	NARSIMHAPUR	b	Gotegaon	685
Yes	Yes	Yes	Yes	NARSIMHAPUR	b	Dongargaon	686
Yes	Yes	No	No	NARSIMHAPUR	b	Andiya	687
Yes	Yes	Yes	Yes	NARSIMHAPUR	b	Khamariya	688

Name of District : Narsimhapur

Location CodeNo : 452

Name of CD Block : Narsimhapur

Location CodeNo : 0219

Sr.No.	Name village	Location code no.	Land Use										
			Area under different types of land use ( in hectares rounded up to one decimal place)										
			Forests	Area under Non-agricultural Uses	Barren and Un-cultivable land	Permanent Pastures and Other Grazing Lands	Land Under Miscellaneous Tree Crops etc.	Culturable Waste Land	Fallow lands other than current fallows	Current Fallows	Net Area Sown	Total Irrigated Land Area	Total Un-irrigated Land Area
1	2	3	104	105	106	107	108	109	110	111	112	113	114
663	Mehka(Khapa)	491105	0	15.7	0	9.5	0	1.5	0.2	0.8	251.2	203.6	47.6
664	Khapa	491106	0	12.8	0	13.4	0	3.9	2	1	244.1	177.3	66.8
665	Machwara	491107	0	9.9	0	43.5	0	3.6	18.1	4.3	390.2	294.8	95.3
666	Nayagaon	491108	0	53.1	0	174.2	0	29.2	28.7	10.7	1066.4	771.5	294.9
667	Malah Pipariya	491109	0	43.5	0	7.6	0	0	2.3	0	660.2	397.2	263
668	Badguwan	491110	0	16.2	0	9.7	0	3.4	2.3	0.2	348.7	204.9	143.8
669	Bargi	491111	0	16.3	0	4	0	2.8	1.5	0.1	300.1	188.8	111.3
670	Belkheda	491112	0	12.7	0	7.2	0.3	1.5	3.6	2.5	196.2	196.2	0
671	Malhaua	491113	0	10.2	0	5.5	1.9	2.2	5	2.4	254.3	146.2	108.1
672	Jhiri Khurd	491114	0	12.9	0	38.2	0.6	2.1	1.2	2	312.6	235.7	76.9
673	Gutori	491115	0	16.8	0	42.5	0	2.8	1.2	3.2	136.7	116	20.7
674	Ghatpindrai	491116	0	87.2	0	55.1	0.7	8.6	4.4	9.6	421.6	258	163.6
675	Bamhani	491117	0	7.6	0	16	0	3.8	1.1	2.7	110.5	99.5	11
676	Singrapur	491118	0	35.1	3	141.8	0	18.6	5.1	4.7	267.2	174.2	93
677	Sukha	491119	0	3.6	4	45.2	0	1.8	2.7	3.4	306.9	254.7	52.2
678	Pansi	491120	0	15	21.9	56.5	0	3	0.5	1.7	292.1	195.1	97
679	Bharwara	491121	0	6.4	11.2	13.6	0	1.7	0.8	0.9	259.1	217.9	41.2
680	Semra	491122	0	7.1	8.2	16.2	0	1.4	1	1.6	292.9	186.2	106.7
681	Dokarghat	491123	0	9.4	18.2	20.2	0	7.8	8	5.6	330.3	227.2	103.1
682	Surajgaon	491124	0	18.4	0	71.4	0	11.5	1.4	1.3	544.6	327.9	216.6
683	Panjra	491125	0	4.4	0	30.2	0	3.3	0	0	179.8	126.1	53.7
684	Jhiri Kalan	491126	0	15.8	0	6	0	2.7	2.9	1.7	283.8	229.8	53.9
685	Gotegaon	491127	0	26.6	0	33	0	0.7	0.4	0.4	222.3	141.2	81.1
686	Dongargaon	491128	0	23.4	0	46.8	0	3.4	2.5	1.6	361.2	249.4	111.8
687	Andiya	491129	0	11.4	0	8.3	0	2	0	0.2	78.7	49.1	29.6
688	Khamariya	491130	0	49.1	0	31.7	0	23.5	13.2	22	449	318.6	130.4

Village Directory

Land use ( As in 2009 )

Name of District : Narsimhapur

Location CodeNo : 452

Name of CD Block : Narsimhapur

Location CodeNo : 0219

Land Use					Name of three most important commodities manufactured			Name of Village	Serial Number
Area irrigated by source (in hectare).					First	Second	Third		
Canals ( C )	Wells/Tube-wells(W/TW)	Tanks/Lakes(T/L)	Water Falls(WF)	Others(O)				120	121
0	197.6	0	0	6				Mehka(Khapa)	663
0	177.3	0	0	0				Khapa	664
0	294.8	0	0	0				Machwara	665
0	734.9	0	0	36.6				Nayagaon	666
0	385.2	0	0	12				Malah Pipariya	667
0	204.9	0	0	0				Badguwan	668
0	188.8	0	0	0				Bargi	669
50.2	146	0	0	0				Belkheda	670
6.2	140	0	0	0				Malhaua	671
5.7	200	0	0	30				Jhiri Khurd	672
5	95	0	0	16				Gutori	673
0	210	0	0	48				Ghatpindrai	674
15	70	0	0	14.5				Bamhani	675
0	174.2	0	0	0				Singrapur	676
0	254.7	0	0	0				Sukha	677
0	195.1	0	0	0				Pansi	678
0	217.9	0	0	0				Bharwara	679
0	186.2	0	0	0				Semra	680
0	227.2	0	0	0				Dokarghat	681
0	327.9	0	0	0				Surajgaon	682
0	126.1	0	0	0				Panjra	683
0	229	0	0	0.8				Jhiri Kalan	684
0	141.2	0	0	0				Gotegaon	685
0	238.4	0	0	11				Dongargaon	686
0	49.1	0	0	0				Andiya	687
0	318.6	0	0	0				Khamariya	688



Name of District : Narsimhapur

Location CodeNo : 452

Name of CD Block : Narsimhapur

Location CodeNo : 0219

Sr.No.	Name village	Location code no.	Total area of the village ( in hectares rounded up to one decimal place)	Total population ( 2011 census )	Number of households (2011 census)	Number of educational amenities available. (If not available within the village , the distance range code viz; a for < 5 Kms, b for 5-10 Kms and c for 10+ kms of nearest place where facility is available is given).													
						Pre-Primary school (PP)	Primary school (P)	Middle school (M)	Secondary School (S)	Senior Secondary school (SS)	Degree college of arts science & commerce (ASC)	Engineering college(EC)	Medical college (MC)	Management institute (MI)	Polytechnic (Pt)	Vocational training school /ITI	Non-formal training centre (NFTC)	Special school for disabled (SSD)	Others (specify)
1	2	3	4	5	6	7	8	9	10	11	12	13	14	15	16	17	18	19	20
689	Karhaiya Kheda	491131	317	666	122	a	1	a	a	a	a	c	c		a	a	a	c	a
690	Jarjola	491132	489.7	861	183	a	1	1	a	a	a	c	c	c	a	a	a	c	a
691	Simariya	491133	273.4	950	245	a	1	a	a	a	a	c	c	c	a	a	a	c	a
692	Nandwara	491134	481.2	545	111	a	1	a	a	a	a	c	c	c	a	a	a	c	a
693	Dhedawara (Part)	491135	190.7	2177	495		2	2	b	b	b	c	c		b	b	b	c	b
694	Banskuari (Part)	491136	84.7	1007	217	a	1	1	a	1	a	c	c		a	a	a	c	a
695	Deori Kalan	491137	920.7	1369	299		1	1	b	b	b	c	c	c	b	b	b	c	b
696	Kukwara	491138	180.2	289	68		1	a	a		a	c	c		a	a	a		a
697	Naktuwa	491139	245.7	3254	796	a	1	1	a	a	a	c	c		a	a	a		a
698	Khamtara	491140	373.3	2379	533	b	1	1		b	b	c	c		b	b	b		b
699	Jhagarhai	491141	301.1	640	126		1	a	b	b	b	c	c		b	b	b	c	b
700	Magardha	491142	239.5	2160	487	a	1	1	1	a	a	c	c		a	a	a	c	a
701	Rani Pipariya	491143	614.4	1052	253		1	1	b	b	b	c	c		b	b	b	c	b
702	Dhubghat	491144	311.7	1608	411	1	1	1	a	a	a	c	c		a	a	a	c	a
703	Kodsa	491145	415.3	182	39	a	1	a	a	a		c	c		b	b	b	c	b
704	Singhpur	491146	609.7	4451	1027	1	3	3	1	1	b	c	c		b	b	b	c	b
705	Lokipar	491147	229.9	1401	348	a	1	1	a	a	b				b	b	b	b	b
706	Simariya	491148	185	669	159	b	1	a	a	b	c	c	c		c	c	c	c	c
707	Durajpur	491149	247.3	301	77	a	1	a	a	a	b		c	c	b	b	b	c	b
708	Barkheda	491150	291.2	608	153	a	1	a	a	a	c		c		c	c	c	c	c
709	Bhainsa	491151	401.3	1518	399	2	5	4	2	b	c	c	c		c	c	c		c
710	Pala	491152	242.8	916	190	a	2	a	a	b	c	c	c		c	c	c	c	c
711	Koda	491153	472.4	346	64	a	1	a	a	b	c	c	c	c	c	c	c	c	c
712	Jaitpur	491154	237.8	670	170	a	1	a	a	b	c	c	c		c	c	c	c	c
713	Kathautiya (A)	491155	196.2	147	36	b	1	b	b	c	c	c	c		c	c	c	c	c
714	Kathautiya (B)	491156	86.2	6	2	b	b	b	b	c	c	c	c		c	c	c	c	c

Village Directory

Land use ( As in 2009 )

Name of District : Narsimhapur

Location CodeNo : 452

Name of CD Block : Narsimhapur

Location CodeNo : 0219

Number of Medical Amenities available. (If not available within the village , the distance range code viz; a for < 5 Kms, b for 5-10 Kms and c for 10+ kms of nearest place where facility is available is given).		Number of Non-Government Medical Amenities available.		Availability of drinking water - Yes / No												Name village	Sr.No.										
Community health centre (CHC)	Primary health centre (PHC)	Primary health sub centre (PHS)	Maternity and child welfare centre (MCW)	T.B. clinic (TBC)	Hospital-allopathic (HA)	Hospital-alternative medicine (HO)	Dispensary (D)	Veterinary hospital (VH)	Mobile health clinic (MHC)	Family welfare centre (FWC)	Charitable non Govt. hospital/Nursing home.	Medical practitioner with MBBS Degree	Medical practitioner with other degree	Medical practitioner with no degree	Traditional practitioner and faith healer .			Medicine Shop	Others	Tap water (Treated/Untreated)	Well water (Covered / Uncovered well)	Hand Pump	Tube wells / Bore well	Spring	River / Canal	Tank / Pond / Lake	Others
21	a	a	a	a	a	a	a	a	a	a	0	0	0	0	0	0	0	Yes	No	Yes	Yes	No	Yes	No	No	Karhaiya Kheda	689
22	a	c	b	a	c	a	a	a	a	c	a	0	0	0	0	0	0	No	No	Yes	No	No	No	Yes	No	Jarjola	690
23	a	c	b	a	c	a	a	a	a	c	a	0	0	0	0	0	0	No	Yes	Yes	No	No	No	Yes	No	Simariya	691
24	a	c	b	a	c	a	a	a	a	c	a	0	0	0	0	0	0	No	No	Yes	No	No	Yes	Yes	No	Nandwara	692
25	b	b	1	b	b	b	b	b	b	b	b	0	0	1	1	0	1	0	No	No	Yes	No	Yes	No	No	Dhedawara (Part)	693
26	a	a	a	a	a	a	a	a	a	a	a	0	0	0	0	0	0	No	Yes	Yes	No	No	No	No	No	Banskuari (Part)	694
27	b	b	b	b	b	b	b	b	b	b	b	0	0	0	1	1	0	0	No	No	Yes	No	No	Yes	No	Deori Kalan	695
28	a	a	a	a	a	a	a	a	a	a	a	0	0	0	1	0	0	0	No	No	Yes	No	No	No	No	Kukwara	696
29	a	a	1	a	a	a	a	a	a	b	0	0	1	0	0	0	0	Yes	Yes	Yes	Yes	No	Yes	No	No	Naktuwa	697
30	c	c	1	b	c	b	b	b	b	b	b	0	0	0	0	0	0	Yes	No	Yes	Yes	Yes	Yes	Yes	No	Khamtara	698
31	b	b	b	b	b	b	b	b	b	b	b	0	0	0	0	0	0	No	No	Yes	Yes	No	Yes	No	No	Jhagarhai	699
32	c	c	1	a	c	a	a	a	a	a	a	0	0	0	0	0	0	Yes	Yes	Yes	Yes	No	Yes	Yes	No	Magardha	700
33	b	b	b	b	b	b	b	b	b	b	b	0	0	0	0	0	0	Yes	No	Yes	Yes	No	No	No	No	Rani Pipariya	701
34	a	a	a	a	a	a	a	a	a	a	a	0	0	0	0	0	0	Yes	No	Yes	Yes	No	No	No	No	Dhubghat	702
35	b	a	a	b	a	a	a	a	a	b	b	0	0	0	0	0	0	No	Yes	Yes	No	No	Yes	No	No	Kodsas	703
36	b	1	b	b	b	b	b	1	b	b	0	0	2	0	1	1	0	Yes	No	Yes	Yes	No	Yes	No	No	Singhpur	704
37	a	a	b	a	b	b	a	b	a	0	0	0	0	0	0	0	0	Yes	No	Yes	Yes	No	Yes	No	No	Lokipar	705
38	c	b	a	c	b	a	a	a	c	c	0	0	0	0	0	0	0	No	Yes	Yes	No	No	Yes	No	No	Simariya	706
39	b	a	a	b	a	b	a	a	a	b	0	0	0	0	0	0	0	No	No	Yes	No	No	Yes	Yes	No	Durajpur	707
40	c	a	a	c	a	a	a	a	c	c	0	0	0	0	0	0	0	No	Yes	Yes	No	Yes	Yes	No	No	Barkheda	708
41	b	b	1	c	b	c	c	1	c	0	0	1	0	0	0	0	0	Yes	No	Yes	Yes	No	Yes	Yes	No	Bhainsa	709
42	c	b	a	c	b	c	c	c	a	c	b	0	0	1	0	5	0	0	Yes	No	Yes	No	No	Yes	No	Pala	710
43	c	b	a	c	b	c	c	c	a	c	c	0	0	0	0	4	0	0	No	No	Yes	No	No	No	No	Koda	711
44	c	b	a	c	b	b	b	b	a	c	c	0	0	0	0	2	0	0	No	No	Yes	No	No	Yes	No	Jaitpur	712
45	c	c	b	c	c	c	c	b	c	c	0	0	0	0	0	0	0	No	No	Yes	No	No	Yes	No	No	Kathautiya (A)	713
46	c	c	b	c	c	c	c	b	c	c	0	0	0	0	0	0	0	No	No	No	No	No	Yes	No	No	Kathautiya (B)	714

Name of District : Narsimhapur

Location CodeNo : 452

Name of CD Block : Narsimhapur

Location CodeNo : 0219

Sr.No.	Name village	Location code no.	Availability of toilet & others Yes / No				Communication and transport facilities (If amenities available code -Yes is given except for Village Pin Code ,If not available within the village , the distance range code viz; a for < 5 Kms, b for 5-10 Kms and c for 10+ kms of nearest place where facility is available is given).												
			Community toilet including bath.	Community toilet excluding bath.	Rural sanitary mart or sanitary hardware outlet available near the village.	Community bio- gas or recycle of waste for productive use.	Post office(PO)	Sub post office (SPO)	Post & Telegraph office (P&TO)	Village Pin Code	Telephones (Land lines)	Public call office (PCO)	Mobile phone coverage	Internet cafes/ Common service centre (CSC)	Private courier facility	Bus service (Public & Private)	Railway stations	Auto/Modified Autos	Taxis and Vans
1	2	3	47	48	49	50	51	52	53	54	55	56	57	58	59	60	61	62	63
689	Karhaiya Kheda	491131	No	No	No	No	a	a	a		Yes	a	Yes	a	a	a	a	a	a
690	Jarjola	491132	No	No	Yes	No	a	a	a		Yes	a	Yes	a	a	a	b	a	a
691	Simariya	491133	No	No	Yes	No	a	a	a		Yes	a	Yes	a	a	a	b	a	a
692	Nandwara	491134	No	No	Yes	No	a	a	a		Yes	a	Yes	a	a	Yes	b	a	a
693	Dhedawara (Part)	491135	No	No	Yes	No	b	b	b		Yes	Yes	Yes	b	b	Yes	a	Yes	Yes
694	Banskuari (Part)	491136	No	No	No	No	a	a	a		Yes	a	Yes	a	a	a	a	Yes	a
695	Deori Kalan	491137	No	No	Yes	No	b	b	b		Yes	b	Yes	b	b	Yes	b	b	Yes
696	Kukwara	491138	No	No	Yes	No	a	a	a		a	a	Yes	a	a	a	a	a	a
697	Naktuwa	491139	No	No	Yes	No	b	Yes	a		Yes	Yes	Yes	Yes	a	a		Yes	Yes
698	Khamtara	491140	No	No	Yes	No	b	Yes	b		Yes	Yes	Yes	b	b	Yes	a	Yes	Yes
699	Jhagarhai	491141	No	No	No	No	b	b	a		Yes	b	Yes	b	b	b	b	b	b
700	Magardha	491142	No	No	Yes	No	a	Yes	a		Yes	Yes	Yes	a	a	a	a	a	a
701	Rani Pipariya	491143	No	No	No	No	b	b	b		Yes	b	Yes	b	b	b	b	b	b
702	Dhubghat	491144	No	No	No	No	a	a	a		Yes	a	Yes	a	a	Yes	a	Yes	Yes
703	Kodsa	491145	No	No	Yes	No	b	a	a		b	b	Yes	b	b	a	b	b	b
704	Singhpur	491146	No	No	No	No	b	Yes	b		Yes	Yes	Yes	Yes	b	Yes	b	Yes	Yes
705	Lokipar	491147	No	No	No	Yes	a				Yes	b	Yes	Yes	b	Yes	b	Yes	Yes
706	Simariya	491148	No	No	Yes	No	c	a	b		Yes	c	Yes	c	a	a	c	c	c
707	Durajpur	491149	No	No	No	No	a	a	a		b	b	Yes	b	b	a	b	a	a
708	Barkheda	491150	No	No	No	Yes	c	a	a		Yes	c	Yes	a	c	Yes	c	c	c
709	Bhainsa	491151	No	No	Yes	No	b	Yes			Yes	c	Yes	c	c	Yes	c	Yes	Yes
710	Pala	491152	No	No	No	No	c	b	a		Yes	c	Yes	c	c	a	a	a	a
711	Koda	491153	No	No	No	No	c	b	a		a	c	Yes	c	c	a	c	a	a
712	Jaitpur	491154	No	No	Yes	No	c	b	b		Yes	c	Yes	c	c	Yes	Yes	Yes	Yes
713	Kathautiya (A)	491155	No	No	Yes	No	c	c	c		b	c	Yes	c	c	a	c	a	a
714	Kathautiya (B)	491156	No	No	Yes	No	c	c	c		b	c	Yes	c	c	a	c	a	a

Village Directory

Land use ( As in 2009 )

Name of District : Narsimhapur

Location CodeNo : 452

Name of CD Block : Narsimhapur

Location CodeNo : 0219

Communication and transport facilities (If amenities available code -Yes is given except for Village Pin Code ,If not available within the village , the distance range code viz; a for < 5 Kms, b for 5-10 Kms and c for 10+ kms of nearest place where facility is available is given).				Village connected to highways,village roads, banks & credit societies (If amenities available code -Yes is given, If not available within the village , the distance range code viz; a for < 5 Kms, b for 5-10 Kms and c for 10+ kms of nearest place where facility is available is given)															Name village	Sr.No.
Tractors	Cycle-pulled rickshaws(Manual & Machine driven)	Carts driven by animals	Sea /River ferry service	Connected to national highway(NH)	Connected to state highway(SH)	Connected to major district road (MDR)	Connected to others district road	Pucca roads	Kutchcha roads	Water bounded macadam(WBM) roads	Navigable waterway (river/canal)(NW)	Footpaths (FP)	Commercial & Co-operative Banks	ATM	Agricultural Credit Societies					
64	65	66	67	68	69	70	71	72	73	74	75	76	77	78	79	2	1			
a	Yes	Yes	a	a	a	Yes	a	a	Yes	Yes	Yes	a	a	a	a	Karhaiya Kheda	689			
Yes	Yes	Yes	a	b	b	a	a	Yes	Yes	Yes	Yes	a	a	a	a	Jarjola	690			
Yes	Yes	Yes	b	a	a	a	a	a	Yes	Yes	Yes	a	a	a	a	Simariya	691			
Yes	Yes	Yes	b	b	b	a	Yes	a	Yes	a	Yes	a	a	a	a	Nandwara	692			
b	Yes	b	c	b	b	b	Yes	Yes	Yes	a	Yes	b	b	b	b	Dhedawara (Part)	693			
b	Yes	Yes	c	b	a	a	a	b	Yes	Yes	Yes	a	a	a	a	Banskuari (Part)	694			
b	Yes	b	c	Yes	Yes	Yes	Yes	Yes	Yes	a	Yes	b	b	b	b	Deori Kalan	695			
b	a	b	c	a	a	a	a	a	Yes	a	Yes	a	a	a	a	Kukwara	696			
b	Yes	Yes	c	Yes	Yes	Yes	Yes	Yes	Yes	Yes	Yes	a	a	a	a	Naktuwa	697			
Yes	Yes	Yes	c	Yes	Yes	Yes	Yes	Yes	Yes	Yes	Yes	b	a	c	c	Khamtara	698			
Yes	Yes	Yes	c	a	b	b	a	a	Yes	a	Yes	b	b	b	b	Jhagarhai	699			
Yes	Yes	Yes	c	Yes	Yes	Yes	Yes	Yes	Yes	Yes	Yes	a	a	a	a	Magardha	700			
Yes	Yes	Yes	c	b	b	b	Yes	Yes	Yes	Yes	Yes	b	b	b	b	Rani Pipariya	701			
Yes	Yes	Yes	c	Yes	Yes	Yes	Yes	Yes	Yes	Yes	Yes	a	a	a	a	Dhubghat	702			
a	b	Yes	c	a	a	a	a	a	Yes	Yes	Yes	a	b	a	a	Kodsa	703			
Yes	Yes	Yes	c	Yes	Yes	Yes	Yes	Yes	Yes	Yes	Yes	Yes	b	Yes	Yes	Singhpur	704			
Yes	Yes	Yes	c	c	b	Yes	Yes	Yes	Yes	Yes	Yes	a	b	b	b	Lokipar	705			
b	Yes	Yes	c	c	c	Yes	b	a	Yes	a	Yes	b	c	a	a	Simariya	706			
Yes	b	Yes	c	a	a	a	b	a	Yes	Yes	Yes	a	b	a	a	Durajpur	707			
b	Yes	Yes	c	a	a	Yes	b	b	Yes	a	Yes	a	c	a	a	Barkheda	708			
Yes	Yes	Yes	c	c	c	c	Yes	Yes	Yes	Yes	Yes	b	c	b	b	Bhainsa	709			
Yes	Yes	Yes	c	a	c	b	b	a	Yes	Yes	Yes	c	c	b	b	Pala	710			
a	a	Yes	c	a	c	b	b	a	Yes	Yes	Yes	c	c	b	b	Koda	711			
b	Yes	Yes	c	Yes	Yes	b	b	Yes	Yes	Yes	Yes	b	c	b	b	Jaitpur	712			
a	c	Yes	c	a	a	c	c	a	Yes	a	Yes	c	c	c	c	Kathautiya (A)	713			
a	c	a	c	a	a	c	c	a	Yes	a	Yes	c	c	c	c	Kathautiya (B)	714			

Name of District : Narsimhapur

Location CodeNo : 452

Name of CD Block : Narsimhapur

Location CodeNo : 0219

Sr.No.	Name village	Location code no.	Availability of miscellaneous facilities (If amenities available code -Yes is given, If not available within the village, the distance range code viz; a for < 5 Kms, b for 5-10 Kms and c for 10+ kms of nearest place where facility is available is given).																	
			Self-Help Group (SHG)	Public distribution system (PDS) shop	Mandis / Regular market	Weekly Haat	Agricultural marketing society	Integrated Child Development Scheme (Nutritional Centres)	Anganwadi Centre (Nutritional Centres)	Others (Nutritional Centres)	ASHA (Accredited Social Health Activist)	Community centre with/without TV	Sports Field,	Sports Club / Recreation Centre	Cinema / Video Hall	Public Library	Public Reading Room	Newspaper Supply	Assembly Polling station	Birth & Death Registration Office
1	2	3	80	81	82	83	84	85	86	87	88	89	90	91	92	93	94	95	96	97
689	Karhaiya Kheda	491131	Yes	a	a	a	a	a	Yes	b	Yes	a	a	a	a	a	a	a	Yes	Yes
690	Jarjola	491132	Yes	Yes	b	a	a	a	Yes	b	Yes	a	a	a	a	a	a	a	Yes	Yes
691	Simariya	491133	Yes	a	b	a	a	a	Yes	b	Yes	a	a	a	a	a	a	a	Yes	Yes
692	Nandwara	491134	Yes	Yes	a	a	a	a	Yes	b	Yes	a	a	a	a	a	a	a	Yes	b
693	Dhedawara (Part)	491135	Yes	a	b	b	b	b	Yes	b	Yes	b	Yes	b	b	b	b	Yes	Yes	Yes
694	Banskuari (Part)	491136	Yes	a	a	a	a	a	Yes	b	Yes	a	a	a	a	a	a	Yes	Yes	a
695	Deori Kalan	491137	Yes	a	b	b	b	b	Yes	b	Yes	b	Yes	b	b	b	b	Yes	Yes	Yes
696	Kukwara	491138	Yes	a	a	a	a	a	Yes	b	Yes	a	a	a	a	a	a	Yes	Yes	a
697	Naktuwa	491139	Yes	Yes	Yes	Yes	Yes	a	Yes	b	Yes	Yes	Yes	Yes	Yes	Yes	Yes	Yes	Yes	Yes
698	Khamtara	491140	Yes	Yes	b	b	b	Yes	Yes	b	Yes	b	b	b	b	b	b	Yes	Yes	Yes
699	Jhagarhai	491141	b	b	b	b	b	b	Yes	b	Yes	b	b	b	b	b	b	Yes	Yes	Yes
700	Magardha	491142	Yes	Yes	a	a	a	Yes	Yes	b	Yes	a	a	a	a	a	a	Yes	Yes	Yes
701	Rani Pipariya	491143	b	b	b	b	b	b	Yes	b	Yes	b	b	b	b	b	b	Yes	Yes	Yes
702	Dhubghat	491144	a	a	a	a	a	a	Yes	b	Yes	a	a	a	a	a	a	Yes	Yes	Yes
703	Kodsa	491145	a	a	a	a	b	b	a	a	a	b	b	b	b	b	b	Yes	Yes	a
704	Singhpur	491146	Yes	Yes	b	Yes	b	b	Yes	b	Yes	b	Yes	b	b	b	b	Yes	Yes	Yes
705	Lokipar	491147	Yes	b	a	b	b	b	Yes	b	Yes	b	b	b	b	b	b	Yes	Yes	Yes
706	Simariya	491148	c	a	c	b	c	c	Yes	b	Yes	c	c	b	c	Yes	c	Yes	Yes	Yes
707	Durajpur	491149	a	a	a	a	b	b	Yes	b	Yes	b	a	b	b	b	b	Yes	a	a
708	Barkheda	491150	Yes	a	c	a	c	c	Yes	b	Yes	c	c	a	c	Yes	c	Yes	Yes	Yes
709	Bhainsa	491151	Yes	Yes	c	Yes	c	c	Yes	b	Yes	c	c	c	c	c	c	Yes	Yes	Yes
710	Pala	491152	a	c	a	a	b	Yes	Yes	b	Yes	c	c	c	c	c	c	Yes	Yes	Yes
711	Koda	491153	Yes	a	c	a	b	c	Yes	b	Yes	c	c	c	c	c	c	a	a	a
712	Jaitpur	491154	Yes	a	a	a	c	c	Yes	b	Yes	a	a	c	c	c	c	Yes	Yes	a
713	Kathautiya (A)	491155	Yes	b	b	b	c	c	a	a	Yes	b	b	c	c	c	c	a	a	b
714	Kathautiya (B)	491156	a	b	a	b	c	c	a	a	a	a	a	c	c	c	c	a	a	b

Village Directory

Land use ( As in 2009 )

Name of District : Narsimhapur

Location CodeNo : 452

Name of CD Block : Narsimhapur

Location CodeNo : 0219

Availability of electricity (Yes/No)				Nearest Town		Name village	Sr.No.
Power Supply for Domestic Use (ED)	Power Supply for Agricultural Use (EAG)	Power Supply for Commercial Use (EC)	Power Supply for All Uses (EA)	Name	Distance range code i.e. a for < 5 Kms, b for 5-10 Kms and c for 10+ kms .		
98	99	100	101	102	103	2	1
Yes	Yes	No	No	NARSIMHAPUR	a	Karhaiya Kheda	689
Yes	Yes	Yes	Yes	NARSIMHAPUR	a	Jarjola	690
Yes	Yes	Yes	Yes	NARSIMHAPUR	a	Simariya	691
Yes	Yes	Yes	Yes	NARSIMHAPUR	a	Nandwara	692
Yes	Yes	Yes	Yes	NARSIMHAPUR	b	Dhedawara (Part)	693
Yes	Yes	Yes	Yes	NARSIMHAPUR	a	Banskuari (Part)	694
Yes	Yes	No	No	NARSIMHAPUR	b	Deori Kalan	695
Yes	Yes	No	No	NARSIMHAPUR	a	Kukwara	696
Yes	Yes	Yes	Yes	NARSIMHAPUR	a	Naktuwa	697
Yes	Yes	Yes	Yes	NARSIMHAPUR	b	Khamtara	698
Yes	Yes	No	No	NARSIMHAPUR	b	Jhagarhai	699
Yes	Yes	Yes	Yes	NARSIMHAPUR	a	Magardha	700
Yes	Yes	No	No	NARSIMHAPUR	b	Rani Pipariya	701
Yes	Yes	No	No	NARSIMHAPUR	a	Dhubghat	702
Yes	Yes	Yes	Yes	NARSIMHAPUR	b	Kodsa	703
Yes	Yes	Yes	Yes	NARSIMHAPUR	b	Singhpur	704
Yes	Yes	Yes	Yes	NARSIMHAPUR	b	Lokipar	705
Yes	Yes	Yes	Yes	NARSIMHAPUR	c	Simariya	706
Yes	Yes	No	No	NARSIMHAPUR	b	Durajpur	707
Yes	Yes	Yes	Yes	NARSIMHAPUR	c	Barkheda	708
Yes	Yes	Yes	Yes	NARSIMHAPUR		Bhainsa	709
Yes	Yes	Yes	Yes	NARSIMHAPUR	c	Pala	710
Yes	Yes	Yes	Yes	NARSIMHAPUR	c	Koda	711
Yes	Yes	Yes	Yes	NARSIMHAPUR	c	Jaitpur	712
Yes	Yes	Yes	Yes	NARSIMHAPUR	c	Kathautiya (A)	713
Yes	Yes	Yes	Yes	NARSIMHAPUR	c	Kathautiya (B)	714

Name of District : Narsimhapur

Location CodeNo : 452

Name of CD Block : Narsimhapur

Location CodeNo : 0219

Sr.No.	Name village	Location code no.	Land Use										
			Area under different types of land use ( in hectares rounded up to one decimal place)										
			Forests	Area under Non-agricultural Uses	Barren and Un-cultivable land	Permanent Pastures and Other Grazing Lands	Land Under Miscellaneous Tree Crops etc.	Culturable Waste Land	Fallow lands other than current fallows	Current Fallows	Net Area Sown	Total Irrigated Land Area	Total Un-irrigated Land Area
1	2	3	104	105	106	107	108	109	110	111	112	113	114
689	Karhaiya Kheda	491131	0	17.6	0	2.7	0	13.4	2.5	2.8	277.9	167.9	110
690	Jarjola	491132	0	38.2	0	41.4	0	28.8	7.2	8.3	365.8	190.4	175.4
691	Simariya	491133	0	12.4	0	3.7	0	13.4	3.8	9.3	230.8	175.6	55.2
692	Nandwara	491134	0	17.4	0	4	0	32	25.9	14.1	387.8	266	121.7
693	Dhedawara (Part)	491135	0	12.3	0	6.2	0	13.5	3.2	16.3	139.3	90.3	49
694	Banskuari (Part)	491136	0	12	0	3.6	0	13	0.6	1.2	54.3	47.2	7.1
695	Deori Kalan	491137	0	58.6	0	60.7	0	9.9	8	6.3	777.2	643.6	133.6
696	Kukwara	491138	0	9	0	0	0	0.4	0.6	0.5	169.6	123.8	45.9
697	Naktuwa	491139	0	23	0	9.4	0	7	1.4	0.8	204.1	170	34.1
698	Khamtara	491140	13.3	4.8	0	28.1	33.8	4	23.9	23.6	241.8	240.2	1.6
699	Jhagarhai	491141	0	9.5	0	18.8	0	0	5.7	4.9	262.2	0	262.2
700	Magardha	491142	0	19.9	0	11.2	0	4	15.2	2	187.2	138.8	48.5
701	Rani Pipariya	491143	0	34.6	0	15.5	0	0	9.7	5.5	549.2	361.3	187.9
702	Dhubghat	491144	0	0	15.3	1.9	0	7.2	1.9	2.2	283.2	138.2	145
703	Kodsa	491145	0	11.5	0	1.4	81	3	0.9	1	316.4	283.4	33
704	Singhpur	491146	0	0	63.6	10.1	0.4	7.7	2.9	1.2	523.9	477.8	46.1
705	Lokipar	491147	0	0	27.9	9.4	0	0.9	0.4	0.8	190.5	86	104.5
706	Simariya	491148	0	0	18.4	1.8	0	3.7	1.5	1	158.6	140.4	18.2
707	Durajpur	491149	0	0	21.3	6.6	1.4	2.3	2.5	2	211.2	162.3	48.9
708	Barkheda	491150	0	19.6	0	9.6	0	6.2	3.3	9.2	243.4	205.6	37.7
709	Bhainsa	491151	0	19.6	4	4	5	6.3	4.5	2	355.9	290.4	65.5
710	Pala	491152	9.9	9.5	0	2.2	0	9.2	4.7	1.9	205.4	165.7	39.7
711	Koda	491153	168.8	6	0	38.8	0	76.9	19.9	2	160	130	29.9
712	Jaitpur	491154	0	137.2	8.8	11.3	0	11	5	1	63.5	30	33.5
713	Kauthaiya (A)	491155	0	95	8.6	49.1	0	1.2	0.7	0.9	40.8	28.7	12.1
714	Kauthaiya (B)	491156	0	36.7	5.8	13	0	3.1	2.5	0.5	24.5	14.9	9.6

Village Directory

Land use ( As in 2009 )

Name of District : Narsimhapur

Location CodeNo : 452

Name of CD Block : Narsimhapur

Location CodeNo : 0219

Land Use					Name of three most important commodities manufactured			Name of Village	Serial Number
Area irrigated by source (in hectare).					First	Second	Third		
Canals ( C )	Wells/Tube-wells(W/TW)	Tanks/Lakes(T/L)	Water Falls(WF)	Others(O)				120	121
0	0	167.8	0	0.1				Karhaiya Kheda	689
0	190.4	0	0	0				Jarjola	690
0	175.6	0	0	0				Simariya	691
0	266	0	0	0				Nandwara	692
0	90.3	0	0	0				Dhedawara (Part)	693
0	47.2	0	0	0				Banskuari (Part)	694
0	643.6	0	0	0				Deori Kalan	695
0	123.8	0	0	0				Kukwara	696
0	83	0	0	87				Naktuwa	697
0	240	0.2	0	0				Khamtara	698
0	0	0	0	0				Jhagarhai	699
0	110.5	0	0	28.2				Magardha	700
0	361.3	0	0	0				Rani Pipariya	701
0	138.2	0	0	0				Dhubghat	702
0	180.4	0	0	103				Kodsas	703
0	450	0	0	27.8				Singhpur	704
0	86	0	0	0				Lokipar	705
0	140.4	0	0	0				Simariya	706
132	0	0	0	30.3				Durajpur	707
0	80	0	0	125.6				Barkheda	708
0	290.4	0	0	0				Bhainsa	709
0	165.7	0	0	0				Pala	710
0	130	0	0	0				Koda	711
0	0	0	30	0				Jaitpur	712
0	0	0	28.7	0				Kathautiya (A)	713
0	0	0	0	14.9				Kathautiya (B)	714



Name of District : Narsimhapur

Location CodeNo : 452

Name of CD Block : Narsimhapur

Location CodeNo : 0219

Sr.No.	Name village	Location code no.	Total area of the village ( in hectares rounded up to one decimal place)	Total population ( 2011 census )	Number of households (2011 census)	Number of educational amenities available. (If not available within the village , the distance range code viz; a for < 5 Kms, b for 5-10 Kms and c for 10+ kms of nearest place where facility is available is given).													
						Pre-Primary school (PP)	Primary school (P)	Middle school (M)	Secondary School (S)	Senior Secondary school (SS)	Degree college of arts science & commerce (ASC)	Engineering college(EC)	Medical college (MC)	Management institute (MI)	Polytechnic (Pt)	Vocational training school /ITI	Non-formal training centre (NFTC)	Special school for disabled (SSD)	Others (specify)
1	2	3	4	5	6	7	8	9	10	11	12	13	14	15	16	17	18	19	20
715	Kalyanpur	491157	359.9	724	164	1	2	1	a	b	c	c	c		c	c	c		c
716	Bhoot Pipariya	491158	264.7	597	133	a	1	a	a	b	c	c	c		c	c	c		c
717	Barurewa	491159	168.5	531	114	a	1	1	a	b	c	c	c		c	c	c		c
718	Bahoripar	491160	287.5	242	73		1	a	a		c	c	c	c	c	c	c	c	c
719	Nawalgaon	491161	444.6	583	154	a	1	a	a	a	b	c	c	c	c	b	c	c	c
720	Khurpa	491162	1012.2	1769	398	1	2	1	a	a	c	c	c		c	c	c	c	c
721	Chilachon Kalan	491163	209.2	805	197	a	1	a	a	a	c	c	c	c	c	c	c		c
722	Dangidhana	491164	249.2	1657	376	2	3	3	3	1	b	c	c	c	b	b	b	c	b
723	Mudiya	491165	282.3	903	199	1	2	a	a		b	c	c	c	b	b	b		b
724	Bagpaundi	491166	385.3	646	141	1	1	a	a	a	c	c	c	c	c	c	c	c	c
725	Beharpaundi	491167	246.5	695	152	a	1	a	a	a	c	c	c		c	c	c	c	c
726	Hanumat Pondi	491168	193.9	280	56	a	a	a	a	a	c	c	c		c	c	c	c	c
727	Murli Pondi	491169	203.1	540	114	a	1	a	a	a	c	c	c		c	c	b	c	b
728	Salaiya	491170	255.7	389	102	a	1	a	a	a	c	c	c		c	c	c		c
729	Bahoripar	491171	477.6	1688	375	1	1	1	b	b	c	c	c		c	c	c	c	c
730	Bahadurpur	491172	366.7	296	68	a	1	a	b	b	c	c	c		c	c	c	c	c
731	Sahajpura	491173	263.6	705	173	a	1	1	a	b	c				c	c	c		c
732	Shyamkheda	491174	135.1	149	31	a	a	a	b	b	c				c	c	c		c
733	Lurehta	491175	485.5	492	118	b	1	1	b	b	c	c	c		c	c	c		c
734	Chourakheda	491176	324.1	837	190	1	1	1	b	b	c				c	c	c		c
735	Karhaiya	491177	283.6	1102	239	1	1	1	a	b	c				c	c	c		c
736	Sihora	491178	408	373	96		1	a	a	c	c	c			c	c	c	c	c
737	Kanharpani	491179	587.6	700	143	1	1	b	b	c	c				c	c	c		c
738	Babariya	491180	202.8	554	113		1	a	a	b	c				c	c	c		c
739	Agariya	491181	290.9	908	190	b	1	a	b	c		c	c	c	c	c	c		c
740	Imjhiri	491182	297.8	0	0														-----Un-inhabited-----

Village Directory

Land use ( As in 2009 )

Name of District : Narsimhapur

Location CodeNo : 452

Name of CD Block : Narsimhapur

Location CodeNo : 0219

Number of Medical Amenities available. (If not available within the village, the distance range code viz; a for < 5 Kms, b for 5-10 Kms and c for 10+ kms of nearest place where facility is available is given).		Number of Non-Government Medical Amenities available.		Availability of drinking water - Yes / No												Name village	Sr.No.											
Community health centre (CHC)	Primary health centre (PHC)	Primary health sub centre (PHS)	Maternity and child welfare centre (MCW)	T.B. clinic (TBC)	Hospital-allopathic (HA)	Hospital-alternative medicine (HO)	Dispensary (D)	Veterinary hospital (VH)	Mobile health clinic (MHC)	Family welfare centre (FWC)	Charitable non Govt. hospital/Nursing home.	Medical practitioner with MBBS Degree	Medical practitioner with other degree	Medical practitioner with no degree	Traditional practitioner and faith healer .			Medicine Shop	Others	Tap water (Treated/Untreated)	Well water (Covered / Uncovered well)	Hand Pump	Tube wells / Bore well	Spring	River / Canal	Tank / Pond / Lake	Others	
21	c	c	b	c	c	c	a	b	a	c	c	0	0	0	0	0	0	0	No	Yes	Yes	Yes	No	Yes	No	No	Kalyanpur	715
22	c	c	b	c	c	c	a	b	a	c	c	0	0	0	0	0	0	0	No	Yes	Yes	Yes	No	Yes	No	No	Bhoot Pipariya	716
23	c	b	a	c	b	c	c	b	c	c	c	0	0	0	0	1	0	0	Yes	No	Yes	Yes	No	Yes	No	No	Barurewa	717
24	c	c	a	c	c	c	c	a	c	c	c	0	0	0	0	0	0	0	No	No	Yes	No	No	Yes	No	No	Bahoripar	718
25	b	b	a	b	b	b	b	b	a	b	b	0	0	0	0	1	0	0	Yes	Yes	Yes	Yes	No	Yes	No	No	Nawalgaon	719
26	c	1	c	c	c	c	a	c	c	c	c	0	0	0	0	0	0	0	Yes	No	Yes	Yes	No	No	No	No	Khurpa	720
27	c	a	a	c	a	c	c	c	c	c	c	0	0	0	0	0	0	0	No	No	Yes	Yes	No	Yes	No	No	Chilachon Kalan	721
28	b	a	1	b	a	b	b	b	b	b	b	0	0	0	0	3	1	0	Yes	Yes	Yes	No	No	Yes	No	No	Dangidhana	722
29	b	b	b	b	b	b	b	a	b	b	0	0	0	0	0	0	0	0	No	No	Yes	No	No	No	Yes	No	Mudiya	723
30	c	b	b	c	b	c	c	c	a	c	c	0	0	0	0	0	0	0	No	No	Yes	Yes	No	No	No	No	Bagpaundi	724
31	c	c	c	c	c	c	c	c	c	c	c	0	0	0	0	0	0	0	No	Yes	Yes	No	No	Yes	No	No	Beharpaundi	725
32	c	c	a	c	c	c	c	a	c	c	c	0	0	0	0	0	0	0	No	No	Yes	Yes	No	No	No	No	Hanumat Pondi	726
33	b	a	c	c	a	c	c	c	c	c	c	0	0	0	0	0	0	0	Yes	Yes	Yes	No	No	Yes	No	No	Murli Pondi	727
34	b	a	b	c	a	c	c	c	a	c	c	0	0	0	0	0	0	0	No	No	Yes	No	No	Yes	Yes	No	Salaiya	728
35	c	c	1	c	c	c	c	c	1	c	c	0	0	0	1	0	0	0	Yes	Yes	Yes	Yes	No	Yes	No	No	Bahoripar	729
36	c	c	a	c	c	c	c	a	c	c	c	0	0	0	0	0	0	0	No	No	Yes	Yes	No	Yes	No	No	Bahadurpur	730
37	c	c	a	c	c	c	c	c	c	c	c	0	0	0	0	0	0	0	No	No	Yes	No	No	Yes	No	No	Sahajpura	731
38	c	c	a	c	c	c	c	c	c	c	c	0	0	0	0	0	0	0	No	No	Yes	No	No	Yes	No	No	Shyamkheda	732
39	b	b	a	c	b	c	c	c	b	c	c	0	0	0	0	0	0	0	No	No	Yes	No	Yes	Yes	No	No	Lurehta	733
40	b	b	b	c	b	c	c	c	c	c	c	0	0	0	1	1	0	0	No	Yes	Yes	No	No	Yes	Yes	No	Chourakheda	734
41	c	c	a	c	c	c	c	c	c	c	c	0	0	0	0	0	0	0	No	Yes	No	No	No	Yes	No	No	Karhaiya	735
42	c	c	c	c	c	c	c	b	c	b	0	0	0	0	0	0	0	0	No	No	Yes	No	No	Yes	No	No	Sihora	736
43	c	c	b	c	c	c	c	c	c	c	c	0	0	0	0	0	0	0	No	Yes	Yes	Yes	No	No	Yes	No	Kanharpani	737
44	c	c	a	c	c	c	c	c	c	c	c	0	0	0	0	0	0	0	No	Yes	Yes	No	No	No	Yes	No	Babariya	738
45	c	b	a	c	b	c	c	a	c	c	c	0	0	0	0	0	0	0	No	No	Yes	No	No	No	No	No	Agariya	739
46	-----Un-inhabited-----																									Imjhiri	740	

Name of District : Narsimhapur

Location CodeNo : 452

Name of CD Block : Narsimhapur

Location CodeNo : 0219

Sr.No.	Name village	Location code no.	Availability of toilet & others Yes / No				Communication and transport facilities (If amenities available code -Yes is given except for Village Pin Code ,If not available within the village , the distance range code viz; a for < 5 Kms, b for 5-10 Kms and c for 10+ kms of nearest place where facility is available is given).												
			Community toilet including bath.	Community toilet excluding bath.	Rural sanitary mart or sanitary hardware outlet available near the village.	Community bio- gas or recycle of waste for productive use.	Post office(PO)	Sub post office (SPO)	Post & Telegraph office (P&TO)	Village Pin Code	Telephones (Land lines)	Public call office (PCO)	Mobile phone coverage	Internet cafes/ Common service centre (CSC)	Private courier facility	Bus service (Public & Private)	Railway stations	Auto/Modified Autos	Taxis and Vans
1	2	3	47	48	49	50	51	52	53	54	55	56	57	58	59	60	61	62	63
715	Kalyanpur	491157	No	No	Yes	No	c	a	c		Yes	c	Yes	c	c	a	c	a	a
716	Bhoot Pipariya	491158	No	No	Yes	No	c	a	c		Yes	c	Yes	c	c	a	c	a	a
717	Barurewa	491159	Yes	No	No	Yes	b	a	c		a	c	Yes	c	a	a	c	a	a
718	Bahoripar	491160	No	No	No	No	c	a	c		a	c	Yes	c	c	a	c	c	a
719	Nawalgaon	491161	No	No	No	No	b	a	a		Yes	c	Yes	b	a	a	b	b	a
720	Khurpa	491162	No	No	No	No	c	Yes	Yes		Yes	c	Yes	c	c	a	c	c	a
721	Chilachon Kalan	491163	No	No	No	No	a	Yes	c		Yes	c	Yes	c	c	a	c	c	a
722	Dangidhana	491164	No	No	No	Yes	b	Yes	b		Yes	b	Yes	b	b	Yes	c	Yes	b
723	Mudiya	491165	No	No	No	No	a	a	b		a	b	Yes	b	b	Yes	b	Yes	Yes
724	Bagpaundi	491166	No	No	No	No	a	a	c		Yes	c	Yes	c	c	a	c	c	a
725	Beharpaundi	491167	No	No	No	Yes	c	a	c		Yes	c	Yes	c	c	c	c	c	c
726	Hanumat Pondi	491168	No	No	No	No		a	c		c	c	Yes	c	c	a	b	b	b
727	Murli Pondi	491169	No	No	No	Yes	c	c	c		Yes	b	Yes	c	c	Yes	b	c	c
728	Salaiya	491170	No	No	No	No	a	a	a		c	c	Yes	c	c	a	c	Yes	c
729	Bahoripar	491171	No	No	No	No	c	Yes	c		Yes	c	Yes	c	c	Yes	b	b	b
730	Bahadurpur	491172	No	No	No	No	c	a	c		a	c	Yes	c	c	a	c	c	c
731	Sahajpura	491173	No	No	No	No	c	a	a		Yes	c	Yes	c	c	Yes	c	c	c
732	Shyamkheda	491174	No	No	No	No	c	a	c		c	c	a	c	c	c	c	c	c
733	Lurehta	491175	No	No	No	No	a	a	b		a	c	Yes	c	c	a	c	Yes	c
734	Chourakheda	491176	No	No	No	No	c	Yes	c		Yes	c	Yes	c	c	c	c	c	c
735	Karhaiya	491177	No	No	No	No	c	c	c		a	c	Yes	c	c	a	c	c	a
736	Sihora	491178	No	No	No	No	b		b		c	c	Yes	c	c	b	c	c	a
737	Kanharpani	491179	No	No	No	No	c	b	c		b	c	Yes	c	c	a	c	c	b
738	Babariya	491180	No	No	No	No	c	a	c		a	c	Yes	c	c	a	c	c	a
739	Agariya	491181	No	No	No	No	c	c	a		Yes	c	Yes	c	c	c	c	c	c
740	Imjhiri	491182	-----Un-inhabited-----																

Village Directory

Land use ( As in 2009 )

Name of District : Narsimhapur

Location CodeNo : 452

Name of CD Block : Narsimhapur

Location CodeNo : 0219

Communication and transport facilities (If amenities available code -Yes is given except for Village Pin Code ,If not available within the village , the distance range code viz; a for < 5 Kms, b for 5-10 Kms and c for 10+ kms of nearest place where facility is available is given).				Village connected to highways,village roads, banks & credit societies (If amenities available code -Yes is given, If not available within the village , the distance range code viz; a for < 5 Kms, b for 5-10 Kms and c for 10+ kms of nearest place where facility is available is given)															Name village	Sr.No.
Tractors	Cycle-pulled rickshaws(Manual & Machine driven)	Carts driven by animals	Sea /River ferry service	Connected to national highway(NH)	Connected to state highway(SH)	Connected to major district road (MDR)	Connected to others district road	Pucca roads	Kutchcha roads	Water bounded macadam(WBM) roads	Navigable waterway (river/canal)(NW)	Footpaths (FP)	Commercial & Co-operative Banks	ATM	Agricultural Credit Societies					
64	65	66	67	68	69	70	71	72	73	74	75	76	77	78	79	2	1			
Yes	Yes	Yes	c	a	a	a	a	a	Yes	Yes	Yes	c	c	c		Kalyanpur	715			
Yes	Yes	Yes	c	a	a	a	a	a	Yes	Yes	Yes	c	c	b		Bhoot Pipariya	716			
Yes	Yes	Yes	c	a	a	a	b	a	Yes	a	Yes	b	c	b		Barurewa	717			
Yes	a	Yes	c	a	a	a	a	a	Yes	Yes	Yes	c	c	b		Bahoripar	718			
Yes	Yes	Yes	c	a	a	a	Yes	Yes	Yes	Yes	Yes	a	b	a		Nawalgaon	719			
Yes	Yes	Yes	c	a	a	a	Yes	Yes	Yes	Yes	Yes	a	c	a		Khurpa	720			
Yes	Yes	Yes	c	a	b	a	Yes	Yes	Yes	Yes	Yes	a	c	a		Chilachon Kalan	721			
Yes	Yes	Yes	c	Yes	a	Yes	Yes	Yes	Yes	Yes	Yes	Yes	b	Yes		Dangidhana	722			
Yes	Yes	Yes	c	Yes	c	b	Yes	Yes	Yes	a	Yes	a	b	a		Mudiya	723			
Yes	Yes	Yes	c	c	c	c	a	Yes	Yes	Yes	Yes	a	c	a		Bagpaundi	724			
Yes	Yes	b	c	a	Yes	c	a	Yes	Yes	Yes	Yes	a	c	a		Beharpaundi	725			
Yes	a	Yes	c	a	a	a	a	a	Yes	a	Yes	b	b	a		Hanumat Pondi	726			
Yes	Yes	a	c	Yes	a	b	a	Yes	Yes	a	Yes	a	c	a		Murli Pondi	727			
Yes	c	Yes	c	a	a	b	b	Yes	Yes	a	Yes	a	c	a		Salaiya	728			
Yes	Yes	Yes	c	b	Yes	Yes	Yes	Yes	Yes	Yes	Yes	b	b	Yes		Bahoripar	729			
Yes	c	Yes	c	b	a	a	a	a	Yes	a	Yes	c	c	a		Bahadurpur	730			
c	Yes	c	c	c	a	a	a	Yes	Yes	a	Yes	c	c	c		Sahajpura	731			
c	c	c	c	a	a	a	a	b	Yes	Yes	Yes	c	c	c		Shyamkheda	732			
Yes	c	Yes	c	b	a	b	b	Yes	Yes	a	Yes	b	c	b		Lurehta	733			
Yes	Yes	Yes	c	a	a	a	a	Yes	Yes	a	Yes	c	c	c		Chourakheda	734			
Yes	Yes	Yes	c	a	c	a	a	Yes	Yes	Yes	Yes	b	c	a		Karhaiya	735			
Yes	b	Yes	c	a	a	a	b	b	Yes	a	Yes	b	c	c		Sihora	736			
Yes	Yes	Yes	c	b	c	b	b	Yes	Yes	Yes	Yes	c	c	b		Kanharpani	737			
Yes	Yes	Yes	c	a	c	a	a	Yes	Yes	Yes	Yes	b	c	a		Babariya	738			
Yes	Yes	Yes	c	c	a	Yes	b	c	c	Yes	Yes	c	c	a		Agariya	739			
																-----Un-inhabited-----	Imjhiri	740		

Name of District : Narsimhapur

Location CodeNo : 452

Name of CD Block : Narsimhapur

Location CodeNo : 0219

Sr.No.	Name village	Location code no.	Availability of miscellaneous facilities (If amenities available code -Yes is given, If not available within the village, the distance range code viz; a for < 5 Kms, b for 5-10 Kms and c for 10+ kms of nearest place where facility is available is given).																	
			80	81	82	83	84	85	86	87	88	89	90	91	92	93	94	95	96	97
715	Kalyanpur	491157	Yes	a	c	a	c	c	Yes	b	Yes	c	c	c	c	c	c	Yes	Yes	Yes
716	Bhoot Pipariya	491158	Yes	a	c	a	c	c	Yes	b	Yes	c	c	c	c	c	c	Yes	Yes	Yes
717	Barurewa	491159	Yes	Yes	c	a	c	c	Yes	b	Yes	c	c	c	c	c	c	Yes	Yes	Yes
718	Bahoripar	491160	a	a	a	a	a	c	Yes	b	Yes	c	a	c	c	c	c	Yes	Yes	b
719	Nawalgaon	491161	Yes	a	a	a	a	c	Yes	b	Yes	b	a	a	b	a	b	Yes	Yes	Yes
720	Khurpa	491162	c	a	c	a	c	c	Yes	b	Yes	c	c	c	c	c	c	Yes	Yes	Yes
721	Chilachon Kalan	491163	Yes	a	c	a	a	c	Yes	b	Yes	c	c	c	c	c	c	c	Yes	Yes
722	Dangidhana	491164	b	Yes	b	Yes	b	b	Yes	b	Yes	b	b	b	b	b	b	Yes	Yes	Yes
723	Mudiya	491165	Yes	a	b	a	a	b	Yes	b	Yes	b	b	b	b	b	b	Yes	Yes	Yes
724	Bagpaundi	491166	Yes	c	c	a	a	c	Yes	b	Yes	c	c	c	c	c	c	Yes	Yes	Yes
725	Beharpaundi	491167	c	a	c	a	c	c	Yes	b	Yes	c	c	c	c	c	c	Yes	Yes	Yes
726	Hanumat Pondi	491168	a	a	a	a	c	c	Yes	b	Yes	c	c	c	c	c	c	Yes	a	a
727	Murli Pondi	491169	Yes	a	b	a	c	b	Yes	b	Yes	c	c	c	c	c	c	Yes	Yes	a
728	Salaiya	491170	Yes	a	c	a	a	c	Yes	Yes	Yes	c	a	c	c	c	c	Yes	a	a
729	Bahoripar	491171	Yes	Yes	c	b	c	c	Yes	b	Yes	c	c	c	c	c	c	Yes	Yes	Yes
730	Bahadurpur	491172	a	a	c	b	c	c	Yes	b	Yes	c	c	c	c	c	c	a	a	a
731	Sahajpura	491173	c	a	c	b	c	c	Yes	b	Yes	c	c	c	c	c	c	Yes	b	
732	Shyamkheda	491174	c	a	c	b	c	c	a	a	Yes	c	c	c	c	c	c	c	b	c
733	Lurehta	491175	Yes	a	c	b	c	c	Yes	b	Yes	c	c	c	c	c	c	a	Yes	a
734	Chourakheda	491176	c	c	c	c	c	c	Yes	b	Yes	c	c	c	c	c	c	Yes	Yes	
735	Karhaiya	491177	Yes	a	c	a	c	c	Yes	b	Yes	c	c	c	c	c	c	Yes	Yes	
736	Sihora	491178	c	b	c	b	c	Yes	Yes	b	Yes	Yes	c	c	c	c	c	b	b	
737	Kanharpani	491179	Yes	b	c	b	c	c	Yes	b	Yes	c	c	c	c	c	c	a	Yes	
738	Babariya	491180	Yes	a	c	a	c	c	Yes	b	Yes	c	c	c	c	c	c	Yes	Yes	
739	Agariya	491181	c	a	a	a	c	c	Yes	b	Yes	c	c	c	c	c	c	a	Yes	b
740	Imjhiri	491182	-----Un-inhabited-----																	

Village Directory

Land use ( As in 2009 )

Name of District : Narsimhapur

Location CodeNo : 452

Name of CD Block : Narsimhapur

Location CodeNo : 0219

Availability of electricity (Yes/No)				Nearest Town		Name village	Sr.No.
Power Supply for Domestic Use (ED)	Power Supply for Agricultural Use (EAG)	Power Supply for Commercial Use (EC)	Power Supply for All Uses (EA)	Name	Distance range code i.e. a for < 5 Kms, b for 5-10 Kms and c for 10+ kms .		
98	99	100	101	102	103	2	1
Yes	Yes	Yes	Yes	NARSIMHAPUR	c	Kalyanpur	715
Yes	Yes	Yes	Yes	NARSIMHAPUR	c	Bhoot Pipariya	716
Yes	Yes	Yes	Yes	NARSIMHAPUR	c	Barurewa	717
Yes	Yes	Yes	Yes	NARSIMHAPUR	c	Bahoripar	718
Yes	Yes	Yes	Yes	NARSIMHAPUR	c	Nawalgaon	719
Yes	Yes	No	No	NARSIMHAPUR	c	Khurpa	720
Yes	Yes	Yes	Yes	NARSIMHAPUR	c	Chilachon Kalan	721
Yes	Yes	Yes	Yes	NARSIMHAPUR	b	Dangidhana	722
Yes	Yes	Yes	Yes	NARSIMHAPUR	b	Mudiya	723
Yes	Yes	Yes	Yes	NARSIMHAPUR	c	Baggaundi	724
Yes	Yes	Yes	Yes	NARSIMHAPUR	c	Beharpaundi	725
Yes	Yes	No	No	NARSIMHAPUR	c	Hanumat Pondi	726
Yes	Yes	Yes	Yes	NARSIMHAPUR	b	Murli Pondi	727
Yes	Yes	No	No	NARSIMHAPUR	c	Salaiya	728
Yes	Yes	Yes	Yes	NARSIMHAPUR	c	Bahoripar	729
No	Yes	No	No	NARSIMHAPUR	c	Bahadurpur	730
Yes	Yes	Yes	Yes	NARSIMHAPUR	c	Sahajpura	731
Yes	Yes	Yes	Yes	NARSIMHAPUR	c	Shyamkheda	732
Yes	Yes	No	No	NARSIMHAPUR	c	Lurehta	733
Yes	Yes	No	No	NARSIMHAPUR	c	Chourakheda	734
Yes	Yes	Yes	Yes	NARSIMHAPUR	c	Karhaiya	735
Yes	Yes	Yes	Yes	NARSIMHAPUR	c	Sihora	736
Yes	Yes	Yes	Yes	NARSIMHAPUR	c	Kanharpani	737
Yes	Yes	Yes	Yes	NARSIMHAPUR	c	Babariya	738
Yes	Yes	Yes	Yes	NARSIMHAPUR	c	Agariya	739
-----Un-inhabited-----				NARSIMHAPUR	c	Imjhiri	740

Name of District : Narsimhapur

Location CodeNo : 452

Name of CD Block : Narsimhapur

Location CodeNo : 0219

Sr.No.	Name village	Location code no.	Land Use										
			Area under different types of land use ( in hectares rounded up to one decimal place)										
			Forests	Area under Non-agricultural Uses	Barren and Un-cultivable land	Permanent Pastures and Other Grazing Lands	Land Under Miscellaneous Tree Crops etc.	Culturable Waste Land	Fallow lands other than current fallows	Current Fallows	Net Area Sown	Total Irrigated Land Area	Total Un-irrigated Land Area
1	2	3	104	105	106	107	108	109	110	111	112	113	114
715	Kalyanpur	491157	0	16.3	0	20.2	0	0	41.8	7	274.6	203.8	70.8
716	Bhoot Pipariya	491158	0	16.8	0	3.2	0	0	3	3.1	238.5	148.5	90
717	Barurewa	491159	0	15.6	0	1	0	2	9.2	1.3	139.4	119.1	20.3
718	Bahoripar	491160	0	13.9	0	4.4	0	1.8	1.9	1.5	264.1	226.7	37.4
719	Nawalgaon	491161	0	9	0	6.4	2.1	4.3	8.8	8.7	405.4	321	84.4
720	Khurpa	491162	0	33.3	0	9.6	0	5.9	1.3	2.6	959.5	787.5	172
721	Chilachon Kalan	491163	0	6.3	0	0.5	0	2.7	1.5	1	197.2	106.2	91
722	Dangidhana	491164	0	15.4	0	10.9	0	6.1	1	1.8	214.2	202.8	11.3
723	Mudiya	491165	0	18.5	0	11.2	0.2	1.9	0.4	11.1	239	99.1	139.9
724	Bagpaundi	491166	0	15.8	0	12.1	0	0.7	1.4	14.7	340.7	317.4	23.3
725	Beharpaundi	491167	0	11.1	0	0.6	0	4.2	3	1.1	226.4	197.2	29.2
726	Hanumat Pondi	491168	0	4	0	1.9	0	0	0.1	8.5	179.4	123.8	55.6
727	Murli Pondi	491169	0	12.5	0	3.7	0	1.1	2	1.1	182.7	163.3	19.4
728	Salaiya	491170	0	6.3	0	0.3	0	0	2.9	1.1	245.1	154.7	90.4
729	Bahoripar	491171	0	16	0	60.4	0	0	6	20.7	374.4	287.3	87.2
730	Bahadurpur	491172	0	23.4	0	140.9	0	0	1.2	3.4	197.7	156.1	41.6
731	Sahajpura	491173	0	23.7	0	5	0	0	10.6	2.9	221.4	155.1	66.3
732	Shyamkheda	491174	0	6.1	0	25.7	0	0	3.3	1.2	98.7	61.4	37.3
733	Lurehta	491175	0	17.5	0	85.8	0	0	4.2	1.4	376.5	204.8	171.8
734	Chourakheda	491176	0	9.4	0	2.9	0	0	3.6	1.3	306.8	183.6	123.2
735	Karhaiya	491177	0	18.9	0	5.4	0.5	3.6	8.4	4.4	242.3	182.2	60.1
736	Sihora	491178	0	51.5	0	201.4	0	8.1	8.5	1.7	136.7	47.6	89.1
737	Kanharpani	491179	145.1	49.6	0.9	73	0	13.6	5.3	5.9	294.2	149.2	145
738	Babariya	491180	0	18.9	0	30.3	0	6.8	2.4	2.6	141.8	54.1	87.6
739	Agariya	491181	139.2	20.3	0.5	1.9	0	9.6	9.9	2.5	107.2	80.1	27
740	Imjhiri	491182	297.8	0	0	0	0	0	0	0	0	0	0

Village Directory

Land use ( As in 2009 )

Name of District : Narsimhapur

Location CodeNo : 452

Name of CD Block : Narsimhapur

Location CodeNo : 0219

Land Use					Name of three most important commodities manufactured			Name of Village	Serial Number
Area irrigated by source (in hectare).					First	Second	Third		
Canals ( C )	Wells/Tube-wells(W/TW)	Tanks/Lakes(T/L)	Water Falls(WF)	Others(O)				120	121
0	171	0	0	32.8				Kalyanpur	715
0	148.5	0	0	0				Bhoot Pipariya	716
0	100.1	0	0	19				Barurewa	717
0	100	0	0	126.7				Bahoripar	718
0	150	0	0	171				Nawalgaon	719
0	302	0	0	485.5				Khurpa	720
0	106.2	0	0	0				Chilachon Kalan	721
0	202.8	0	0	0				Dangidhana	722
0	99.1	0	0	0				Mudiya	723
0	317.4	0	0	0				Bagpaundi	724
0	197.2	0	0	0				Beharpaundi	725
0	82.2	0	0	41.5				Hanumat Pondi	726
0	163.3	0	0	0				Murli Pondi	727
0	154.7	0	0	0				Salaiya	728
0	151.4	0	0	135.9				Bahoripar	729
0	70.6	0	0	85.5				Bahadurpur	730
0	127	0	0	28.1				Sahajpura	731
0	0	61.4	0	0				Shyamkheda	732
0	204.8	0	0	0				Lurehta	733
0	183.6	0	0	0				Chourakheda	734
43.2	139	0	0	0				Karhaiya	735
0	47.6	0	0	0				Sihora	736
63.2	86	0	0	0				Kanharpani	737
16	38.1	0	0	0				Babariya	738
0	67	0	0	13.1				Agariya	739
0	0	0	0	0				Imjhiri	740



Name of District : Narsimhapur

Location CodeNo : 452

Name of CD Block : Narsimhapur

Location CodeNo : 0219

Sr.No.	Name village	Location code no.	Total area of the village ( in hectares rounded up to one decimal place)	Total population ( 2011 census )	Number of households (2011 census)	Number of educational amenities available. (If not available within the village , the distance range code viz; a for < 5 Kms, b for 5-10 Kms and c for 10+ kms of nearest place where facility is available is given).													
						Pre-Primary school (PP)	Primary school (P)	Middle school (M)	Secondary School (S)	Senior Secondary school (SS)	Degree college of arts science & commerce (ASC)	Engineering college(EC)	Medical college (MC)	Management institute (MI)	Polytechnic (Pt)	Vocational training school /ITI	Non-formal training centre (NFTC)	Special school for disabled (SSD)	Others (specify)
1	2	3	4	5	6	7	8	9	10	11	12	13	14	15	16	17	18	19	20
741	Bachai	491183	388.6	1189	282	b	1	1	1	b	c	c	c	c	c	c	c	c	c
742	Mahmadpur	491184	310.4	386	100	a	1	a	a	a	c	c	c		c	c	c		c
743	Samnapur	491185	201	538	129	a	1	1	c	c	c	c	c	c	c	c	c	c	c
744	Chilachon Khurd	491186	803.3	1500	359		1	a	a	b	c	c	c		c	c	c		c
745	Sawalrani	491187	133.4	288	70	b	1	a	b	b	c	c	c	c	c	c	c	c	c
746	Nayakheda	491188	187.1	644	174	a	1	a	a		c				c	c	c		c
747	Jharkhurpa	491189	250.4	573	140		1	a	b	b	c	c	c	c	c	c		c	c
748	Gangai	491190	223.4	352	90	a	1	b			c				c	c	c		c
749	Badguwan (Badgaon)	491191	101.1	497	110		1		b	b	c	c	c	c	c	c	c		c
750	Dhawai	491192	354.2	859	187	c	1	1	b	b	c	c			c	c	c		c
751	Bijauri	491193	176.6	214	60		b	b	c	c	c	c	c		c	c	c		c
752	Barpani	491194	280.6	584	135		1	1	c	c	c	c	c		c	c	c		c
753	Piparpani	491195	263	401	83		1	a	c	c	c	c	c		c	c	c		c
754	Kislai	491196	94.5	166	34		a	a	c	c	c	c	c		c	c	c		c
755	Singodi	491197	692.4	383	92	a	1	1	c	c	c	c	c		c	c	c	c	c
756	Dungariya	491198	420.7	320	60	a	1	a	b	c	c	c	c		c	c	c	c	c
757	Usari	491199	638	1172	277	1	2	1	1	c	c	c	c		c	c	c	c	c
758	Jamunjhiriya	491200	180.3	157	38	b	1	b	b	c	c	c	c		c	c	c	c	c
759	Jatlapur	491201	216.8	258	77	b	1	b	c	c	c	c	c		c	c	c	c	c
760	Gour Chhapar	491202	452.2	384	102	b	1	b	b	c	c	c	c		c	c	c	c	c
761	Ratomati	491203	623.7	443	128	a	1	a	a	c	c	c	c		c	c	c	c	c
762	Gorakhpur	491204	1307.4	1914	472	1	1	1	1	1	c	c	c		c	c	c	c	c
763	Bhoori Khoh	491205	289.6	170	41		1	b	b	b	c	c	c	c	c	c	c	c	c
764	Chawarpatha	491206	320.6	275	71		1	1	a	a	c	c	c	c	c	c	c	c	c
765	Mehgaon (Mehgawan)	491207	688.2	813	208		1	a	b	c	c	c	c		c	c	c	c	c

Village Directory

Land use ( As in 2009 )

Name of District : Narsimhapur

Location CodeNo : 452

Name of CD Block : Narsimhapur

Location CodeNo : 0219

Number of Medical Amenities available. (If not available within the village , the distance range code viz; a for < 5 Kms, b for 5-10 Kms and c for 10+ kms of nearest place where facility is available is given).		Number of Non-Government Medical Amenities available.		Availability of drinking water - Yes / No												Name village	Sr.No.										
Community health centre (CHC)	Primary health centre (PHC)	Primary health sub centre (PHS)	Maternity and child welfare centre (MCW)	T.B. clinic (TBC)	Hospital-allopathic (HA)	Hospital-alternative medicine (HO)	Dispensary (D)	Veterinary hospital (VH)	Mobile health clinic (MHC)	Family welfare centre (FWC)	Charitable non Govt. hospital/Nursing home.	Medical practitioner with MBBS Degree	Medical practitioner with other degree	Medical practitioner with no degree	Traditional practitioner and faith healer .			Medicine Shop	Others	Tap water (Treated/Untreated)	Well water (Covered / Uncovered well)	Hand Pump	Tube wells / Bore well	Spring	River / Canal	Tank / Pond / Lake	Others
21	c	b	1	c	b	c	c	1	1	c	c	0	0	2	0	0	0	No	Yes	Yes	No	No	No	No	Yes	Bachai	741
22	b	a	b	c	a	c	c	c	c	c	c	0	0	0	0	0	0	No	No	Yes	No	No	No	No	No	Mahmadpur	742
23	c	a	a	c	a	c	c		c	c	c	0	0	0	0	0	0	No	No	Yes	Yes	No	Yes	Yes	No	Samnapur	743
24	c	b		c	b	c	c	c	c	c	c	0	0	0	0	0	0	No	No	Yes	No	No	Yes	No	No	Chilachon Khurd	744
25	c	a	a	c	a	c	c	c	c	c	c	0	0	1	0	1	0	No	No	Yes	Yes	No	Yes	No	No	Sawalrani	745
26	c	b	a	c	b	c	c	b	c	c	c	0	0	0	0	0	0	Yes	Yes	Yes	Yes	No	Yes	No	No	Nayakheda	746
27	c	c	a	c	c	c	c	c	b	c	c	0	0	0	0	0	0	Yes	Yes	Yes	Yes	No	Yes	No	No	Jharkhurpa	747
28	c	c	b	c	c	c	c	b	c	c	c	0	0	0	0	1	0	No	No	Yes	No	No	Yes	No	No	Gangai	748
29	c	b	b	c	b	c	c	c	c	c	c	0	0	0	0	0	0	No	No	Yes	No	No	Yes	No	No	Badguwan (Badgaon)	749
30	c	b	a	c	b	c	c	c	c	c	c	0	0	0	0	0	0	No	No	Yes	No	No	Yes	No	No	Dhawai	750
31	c	c	b	c	c	c	c	c	c	c	c	0	0	0	0	0	0	Yes	No	Yes	Yes	No	Yes	No	No	Bijauri	751
32	c	c	c	c	c	c	c	c	b	c	c	0	0	0	0	0	0	Yes	Yes	Yes	Yes	No	Yes	No	No	Barpani	752
33	c	c	a	c	c	c	c	c	b	c	c	0	0	0	0	0	0	Yes	No	Yes	No	Yes	Yes	No	No	Piparpani	753
34	c	c	a	c	c	c	c	c	b	c	c	0	0	0	0	0	0	Yes	No	Yes	Yes	Yes	Yes	No	No	Kislai	754
35	c	c	a	c	c	c	a	c	a	c	a	0	0	0	0	0	0	Yes	Yes	Yes	Yes	No	Yes	Yes	No	Singodi	755
36	c	c	a	c	c	c	a	c	a	c	a	0	0	0	0	0	0	Yes	Yes	Yes	Yes	No	Yes	Yes	No	Dungariya	756
37	c	c	1	c	c	c	1	c	1	c	1	1	0	0	0	1	0	Yes	Yes	Yes	Yes	Yes	Yes	Yes	No	Usari	757
38	c	c	b	c	c	c	b	c	b	c	b	0	0	0	0	0	0	Yes	No	Yes	No	Yes	Yes	Yes	No	Jamunjhiriya	758
39	c	c	b	c	c	c	c	c	b	c	b	0	0	0	0	0	0	No	No	Yes	No	Yes	No	No	No	Jatlapur	759
40	c	c	a	c	c	c	c	c	a	c	a	0	0	0	0	0	0	Yes	Yes	Yes	No	No	No	No	No	Gour Chhappar	760
41	c	c	b	c	c	c	a	c	a	c	c	0	0	0	0	0	0	Yes	No	Yes	Yes	Yes	Yes	Yes	No	Ratomati	761
42	c	c	1	c	c	c	1	1	1	c	c	1	0	0	3	0	2	Yes	Yes	Yes	Yes	Yes	Yes	No	Yes	Gorakhpur	762
43	c	c	c	c	c	c	c	c	b	c	c	0	0	0	0	0	0	No	Yes	Yes	No	Yes	No	Yes	No	Bhoori Khoh	763
44	c	c	c	c	c	c	c	c	a	c	c	0	0	0	0	0	0	No	Yes	Yes	No	Yes	No	Yes	No	Chawarpatha	764
45	c	c	b	c	c	c	b	c	b	c	c	0	0	0	0	0	0	No	Yes	Yes	No	Yes	No	Yes	No	Mehgaon (Mehgawan)	765

Name of District : Narsimhapur

Location CodeNo : 452

Name of CD Block : Narsimhapur

Location CodeNo : 0219

Sr.No.	Name village	Location code no.	Availability of toilet & others Yes / No				Communication and transport facilities (If amenities available code -Yes is given except for Village Pin Code ,If not available within the village , the distance range code viz; a for < 5 Kms, b for 5-10 Kms and c for 10+ kms of nearest place where facility is available is given).												
			Community toilet including bath.	Community toilet excluding bath.	Rural sanitary mart or sanitary hardware outlet available near the village.	Community bio- gas or recycle of waste for productive use.	Post office(PO)	Sub post office (SPO)	Post & Telegraph office (P&TO)	Village Pin Code	Telephones (Land lines)	Public call office (PCO)	Mobile phone coverage	Internet cafes/ Common service centre (CSC)	Private courier facility	Bus service (Public & Private)	Railway stations	Auto/Modified Autos	Taxis and Vans
1	2	3	47	48	49	50	51	52	53	54	55	56	57	58	59	60	61	62	63
741	Bachai	491183	No	No	Yes	No	c	Yes	Yes	Yes	c	Yes	c	c	c	c	c	c	c
742	Mahmadpur	491184	No	No	No	No	a	a	a	c	c	Yes	c	c	a	c	Yes	c	
743	Samnapur	491185	No	No	No	No	c	a	a	Yes	c	Yes	c	c	a	c	a	a	
744	Chilachon Khurd	491186	No	No	No	No	c	c	c	Yes	c	Yes	c	c	Yes	c	a	a	
745	Sawalrani	491187	No	No	No	No	c	a	a	c	c	Yes	c	c	c	c	c	c	
746	Nayakheda	491188	No	No	No	Yes	b	a	c	a	c	Yes	c	c	a	c	a	a	
747	Jharkhurpa	491189	No	No	No	No	c	a	c	Yes	Yes	b	b	a	c	c	a		
748	Gangai	491190	No	No	No	No	c	b	c	b	c	Yes	c	b	b	c	c	c	
749	Badguwan (Badgaon)	491191	No	No	No	No	c	b	c	c	c	Yes	c	c	Yes	c	b	b	
750	Dhawai	491192	No	No	No	No	c	b	c	Yes	c	Yes	c	c	Yes	c	b	b	
751	Bijauri	491193	No	No	No	No	c	c	c	c	c	Yes	c	c	c	c	c	c	
752	Barpani	491194	No	No	No	No	c	b	c	b	c	Yes	c	c	a	c	b	b	
753	Piparpani	491195	No	No	No	No	c	b	c	b	c	Yes	c	c	a	c	b	b	
754	Kislai	491196	No	No	No	No	c	b	c	b	c	Yes	c	c	b	c	b	b	
755	Singodi	491197	No	No	No	No	c	a	c	c	c	b	c	c	a	c	c	c	
756	Dungariya	491198	No	No	No	No	c	a	c	b	c	b	c	c	Yes	c	c	c	
757	Usari	491199	Yes	Yes	No	No	c	Yes	c	b	c	b	c	c	Yes	c	c	c	
758	Jamunjhiriya	491200	No	No	No	No	c	b	c	b	c	b	c	c	b	c	c	c	
759	Jatlapur	491201	No	No	No	No	c	b	b	b	c	b	c	c	b	c	c	c	
760	Gour Chhpar	491202	No	No	No	No	c	b	c	c	c	b	c	c	b	c	c	c	
761	Ratomati	491203	No	No	No	No	c	a	c	a	c	Yes	c	c	a	c	c	c	
762	Gorakhpur	491204	No	Yes	No	No	Yes	c	c	Yes	c	Yes	c	c	Yes	c	c	Yes	
763	Bhoori Khoh	491205	No	No	No	No	c	b	c	b	c	Yes	c	c	b	c	c	c	
764	Chawarpatha	491206	No	No	No	No	c	a	c	a	c	Yes	c	c	a	c	c	c	
765	Mehgaon (Mehgawan)	491207	No	No	No	No	b	c	c	Yes	c	Yes	c	c	a	c	c	b	

Village Directory

Land use ( As in 2009 )

Name of District : Narsimhapur

Location CodeNo : 452

Name of CD Block : Narsimhapur

Location CodeNo : 0219

Communication and transport facilities (If amenities available code -Yes is given except for Village Pin Code ,If not available within the village , the distance range code viz; a for < 5 Kms, b for 5-10 Kms and c for 10+ kms of nearest place where facility is available is given).				Village connected to highways,village roads, banks & credit societies (If amenities available code -Yes is given, If not available within the village , the distance range code viz; a for < 5 Kms, b for 5-10 Kms and c for 10+ kms of nearest place where facility is available is given)															Name village	Sr.No.
Tractors	Cycle-pulled rickshaws(Manual & Machine driven)	Carts driven by animals	Sea /River ferry service	Connected to national highway(NH)	Connected to state highway(SH)	Connected to major district road (MDR)	Connected to others district road	Pucca roads	Kutchcha roads	Water bounded macadam(WBM) roads	Navigable waterway (river/canal)(NW)	Footpaths (FP)	Commercial & Co-operative Banks	ATM	Agricultural Credit Societies					
64	65	66	67	68	69	70	71	72	73	74	75	76	77	78	79	2	1			
Yes	Yes	Yes	c	c	c	Yes	b	b	Yes	Yes	Yes	b	c	Yes	Bachai	741				
Yes	c	Yes	c	a	a	b	b	Yes	Yes	a	Yes	a	c	a	Mahmadpur	742				
Yes	Yes	Yes	c	a	b	a	Yes	Yes	Yes	Yes	Yes	a	c	a	Samnapur	743				
Yes	Yes	Yes	c	a	c	b	a	b	Yes	Yes	Yes	c	c	a	Chilachon Khurd	744				
Yes	c	Yes	c	b	b	b	Yes	Yes	Yes	Yes	Yes	b	c	a	Sawalrani	745				
Yes	Yes	Yes	c	a	a	a	a	b	Yes	Yes	Yes	b	c	b	Nayakheda	746				
Yes	Yes	Yes	c	b	b	b	a	a	Yes	Yes	Yes	c	c	b	Jharkhurpa	747				
Yes	c	Yes	c	b	b	b	b	b	Yes	a	Yes	c	c	c	Gangai	748				
Yes	c	Yes	c	b	c	c	b	a	a	a	Yes	c	c	b	Badguwan (Badgaon)	749				
Yes	Yes	Yes	c	b	c	c	b	a	Yes	a	Yes	b	c	b	Dhawai	750				
Yes	b	Yes	c	c	c	b	b	a	Yes	Yes	Yes	c	c	c	Bijauri	751				
Yes	Yes	Yes	c	c	c	a	a	a	Yes	Yes	Yes	c	c	b	Barpani	752				
Yes	b	Yes	c	a	a	a	a	a	Yes	Yes	Yes	c	c	b	Piparpani	753				
Yes	b	Yes	c	c	c	a	a	a	Yes	Yes	Yes	c	c	b	Kislai	754				
Yes	b	Yes	c	b	b	b	b	a	Yes	Yes	Yes	c	c	a	Singodi	755				
Yes	b	Yes	c	b	b	b	Yes	Yes	Yes	Yes	Yes	c	c	a	Dungariya	756				
Yes	Yes	Yes	c	b	b	b	b	Yes	Yes	Yes	Yes	c	c	Yes	Usari	757				
b	b	Yes	c	c	c	c	b	b	Yes	b	Yes	c	c	c	Jamunjhiriya	758				
Yes	b	Yes	c	c	c	c	b	b	Yes	b	Yes	c	c	c	Jatlapur	759				
Yes	b	Yes	c	c	c	c	a	b	Yes	a	Yes	c	c	c	Gour Chhapar	760				
a	b	Yes	c	c	c	a	Yes	a	Yes	a	Yes	c	c	a	Ratomati	761				
Yes	Yes	Yes	c	c	c	Yes	Yes	a	Yes	a	Yes	c	c	Yes	Gorakhpur	762				
c	b	Yes	c	c	c	b	Yes	a	Yes	Yes	Yes	c	c	c	Bhoori Khoh	763				
c	b	Yes	c	c	c	a	a	a	Yes	Yes	Yes	c	c	c	Chawarpatha	764				
Yes	Yes	Yes	c	c	c	b	a	b	Yes	a	Yes	c	c	b	Mehgaon (Mehgawan)	765				

Name of District : Narsimhapur

Location CodeNo : 452

Name of CD Block : Narsimhapur

Location CodeNo : 0219

Sr.No.	Name village	Location code no.	Availability of miscellaneous facilities (If amenities available code -Yes is given, If not available within the village, the distance range code viz; a for < 5 Kms, b for 5-10 Kms and c for 10+ kms of nearest place where facility is available is given).																	
			80	81	82	83	84	85	86	87	88	89	90	91	92	93	94	95	96	97
			Self-Help Group (SHG)	Public distribution system (PDS) shop	Mandis / Regular market	Weekly Haat	Agricultural marketing society	Integrated Child Development Scheme (Nutritional Centres)	Anganwadi Centre (Nutritional Centres)	Others (Nutritional Centres)	ASHA (Accredited Social Health Activist)	Community centre with/without TV	Sports Field,	Sports Club / Recreation Centre	Cinema / Video Hall	Public Library	Public Reading Room	Newspaper Supply	Assembly Polling station	Birth & Death Registration Office
741	Bachai	491183	Yes	Yes	c	Yes	c	Yes	Yes	b	Yes	c	c	c	c	c	c	Yes	Yes	Yes
742	Mahmadpur	491184	Yes	a	c	a	a	c	Yes	b	Yes	c	a	c	c	c	c	Yes	Yes	a
743	Samnapur	491185	c	a	c	a	a	c	Yes	b	Yes	c	c	c	c	c	c	c	Yes	a
744	Chilachon Khurd	491186	Yes	b	c	a	c	c	Yes	b	Yes	c	c	c	c	c	c	Yes	Yes	Yes
745	Sawalrani	491187	c	a	c	b	b	c	Yes	b	Yes	c	c	c	c	c	c	c	a	a
746	Nayakheda	491188	Yes	Yes	c	a	c	Yes	Yes	b	Yes	c	c	c	c	c	c	Yes	Yes	a
747	Jharkhurpa	491189	Yes	a	c	b	b	b	Yes	b	Yes	c	a	b	c	c	b	Yes	Yes	a
748	Gangai	491190	Yes	a	c	b	c	Yes	Yes	b	Yes	c	c	c	c	c	c	Yes	a	a
749	Badguwan (Badgaon)	491191	a	a	c	b	b	Yes	Yes	b	Yes	c	b	c	c	c	c	Yes	Yes	a
750	Dhawai	491192	Yes	a	c	b	b	Yes	Yes	b	Yes	b	c	c	c	c	c	Yes	Yes	Yes
751	Bijauri	491193	b	b	c	c	c	Yes	Yes	b	Yes	c	c	c	c	c	c	c	b	b
752	Barpani	491194	Yes	Yes	c	b	b	Yes	Yes	Yes	Yes	a	Yes	c	c	c	c	b	Yes	Yes
753	Piparpani	491195	Yes	a	c	b	b	c	Yes	b	Yes	c	c	c	c	c	c	b	a	a
754	Kislai	491196	a	a	c	b	b	Yes	a	a	Yes	c	c	c	c	c	c	b	Yes	b
755	Singodi	491197	c	a	c	a	c	c	Yes	b	a	b	c	c	c	c	c	c	Yes	a
756	Dungariya	491198	c	a	c	a	c	c	Yes	b	a	c	c	c	c	c	c	a	a	b
757	Usari	491199	Yes	Yes	c	Yes	c	c	Yes	b	Yes	b	c	c	c	c	c	Yes	Yes	Yes
758	Jamunjhiriya	491200	c	b	c	b	c	c	a	b	Yes	b	c	c	c	c	c	b	a	c
759	Jatlapur	491201	c	b	c	b	c	c	a	b	Yes	b	c	c	c	c	c	b	a	b
760	Gour Chhapar	491202	c	a	c	b	c	c	a	b	Yes	b	c	c	c	c	c	b	Yes	b
761	Ratomati	491203	Yes	a	a	a	c	c	Yes	b	Yes	c	c	c	c	c	c	a	a	a
762	Gorakhpur	491204	Yes	Yes	c	Yes	c	c	Yes	b	Yes	Yes	c	c	c	c	c	Yes	Yes	Yes
763	Bhoori Khoh	491205	c	b	c	b	c	c	a	a	Yes	b	c	c	c	c	c	b	a	a
764	Chawarpatha	491206	c	a	c	a	c	c	a	Yes	Yes	b	c	c	c	c	c	a	a	a
765	Mehgaon (Mehgawan)	491207	Yes	a	c	b	c	c	Yes	Yes	Yes	Yes	c	c	c	c	c	b	Yes	Yes

Village Directory

Land use ( As in 2009 )

Name of District : Narsimhapur

Location CodeNo : 452

Name of CD Block : Narsimhapur

Location CodeNo : 0219

Availability of electricity (Yes/No)				Nearest Town		Name village	Sr.No.
Power Supply for Domestic Use (ED)	Power Supply for Agricultural Use (EAG)	Power Supply for Commercial Use (EC)	Power Supply for All Uses (EA)	Name	Distance range code i.e. a for < 5 Kms, b for 5-10 Kms and c for 10+ kms .		
98	99	100	101	102	103	2	1
Yes	Yes	Yes	Yes	NARSIMHAPUR	c	Bachai	741
Yes	Yes	No	No	NARSIMHAPUR	c	Mahmadpur	742
Yes	Yes	Yes	Yes	NARSIMHAPUR	c	Samnapur	743
Yes	Yes	Yes	Yes	NARSIMHAPUR	c	Chilachon Khurd	744
Yes	Yes	No	No	NARSIMHAPUR	c	Sawalrani	745
Yes	Yes	Yes	Yes	NARSIMHAPUR	c	Nayakheda	746
Yes	Yes	Yes	Yes	NARSIMHAPUR		Jharkhurpa	747
Yes	Yes	Yes	Yes	NARSIMHAPUR	c	Gangai	748
Yes	Yes	Yes	Yes	NARSIMHAPUR	c	Badguwan (Badgaon)	749
Yes	Yes	Yes	Yes	NARSIMHAPUR	c	Dhawai	750
Yes	Yes	Yes	Yes	NARSIMHAPUR	c	Bijauri	751
Yes	Yes	Yes	Yes	NARSIMHAPUR	c	Barpani	752
Yes	Yes	Yes	Yes	NARSIMHAPUR	c	Piparpani	753
Yes	Yes	Yes	Yes	NARSIMHAPUR	c	Kislai	754
Yes	Yes	Yes	Yes	NARSIMHAPUR	c	Singodi	755
Yes	Yes	Yes	Yes	NARSIMHAPUR	c	Dungariya	756
Yes	Yes	Yes	Yes	NARSIMHAPUR	c	Usari	757
Yes	Yes	No	No	NARSIMHAPUR	c	Jamunjhiriya	758
Yes	Yes	No	No	NARSIMHAPUR	c	Jatlapur	759
Yes	Yes	No	No	NARSIMHAPUR	c	Gour Chhapar	760
Yes	Yes	No	No	NARSIMHAPUR	c	Ratomati	761
Yes	Yes	Yes	Yes	NARSIMHAPUR	c	Gorakhpur	762
Yes	Yes	Yes	Yes	NARSIMHAPUR	c	Bhoori Khoh	763
Yes	Yes	Yes	Yes	NARSIMHAPUR	c	Chawarpatha	764
Yes	Yes	Yes	Yes	NARSIMHAPUR	c	Mehgaon (Mehgawan)	765

Name of District : Narsimhapur

Location CodeNo : 452

Name of CD Block : Narsimhapur

Location CodeNo : 0219

Sr.No.	Name village	Location code no.	Land Use										
			Area under different types of land use ( in hectares rounded up to one decimal place)										
			Forests	Area under Non-agricultural Uses	Barren and Un-cultivable land	Permanent Pastures and Other Grazing Lands	Land Under Miscellaneous Tree Crops etc.	Culturable Waste Land	Fallow lands other than current fallows	Current Fallows	Net Area Sown	Total Irrigated Land Area	Total Un-irrigated Land Area
1	2	3	104	105	106	107	108	109	110	111	112	113	114
741	Bachai	491183	208.1	24.5	0	20.4	0.5	9	4.8	9.8	111.4	59.3	52.1
742	Mahmadpur	491184	0	26.8	0	2.6	0	0	1.5	1.7	277.8	247.4	30.4
743	Samnapur	491185	0	9.2	0	4	0	3	2	1.6	181.2	139.2	42
744	Chilachon Khurd	491186	0	25.5	0	213.5	0	20.7	37	7.5	498.9	373.5	125.5
745	Sawalrani	491187	0	8.6	0	4.1	0	2.8	0.8	4.8	112.3	99.5	12.8
746	Nayakheda	491188	0	27.8	0	10.9	0.2	1	1.2	0.8	145.2	136.2	9
747	Jharkhurpa	491189	0	8.6	0	7.9	0	16	4	3.4	210.4	169.5	40.9
748	Gangai	491190	0	8.8	0	30.1	0	0.6	1.1	1	181.8	169.4	12.4
749	Badguwan (Badgaon)	491191	0	8.7	0	3.3	0	1.7	2	1.1	84.3	72.4	11.9
750	Dhawai	491192	0	10	0	103.8	0.1	2.7	4.8	3.5	229.2	160	69.2
751	Bijauri	491193	19.8	13.9	0	5.1	0	11.2	0	10	116.7	67.1	49.5
752	Barpani	491194	12.5	6.7	0	3.7	0	62.2	0	52.2	143.3	59.3	84
753	Piparpani	491195	65.4	6	14	0	0	50.1	0	28.6	98.9	47.5	51.4
754	Kislai	491196	31	2.9	0	2.1	0	7.9	0	12.5	38.1	22.5	15.6
755	Singodi	491197	472.6	7.5	0	13.8	0.2	53	24.6	1.9	119	57.4	61.6
756	Dungariya	491198	140	24.5	0	11.6	0	40.2	0	16.3	188	119.4	68.7
757	Usari	491199	229.4	22.6	0	55.7	0	30.5	13.3	2.2	284.4	169	115.4
758	Jamunjhiriya	491200	45.9	7.3	0	28.2	0	0	18	13.7	67.2	39	28.2
759	Jatlapur	491201	61.3	3.1	0	25.1	0	0	25.2	16.3	85.7	44.2	41.5
760	Gour Chhapar	491202	175.8	11.1	0	99.9	0	0	36.2	20.7	108.5	54.6	53.9
761	Ratomati	491203	155.6	16.5	0	98.3	0	0	77	68.7	207.7	112.7	95
762	Gorakhpur	491204	338.3	77.6	0	195.6	0	0	103.5	75.8	516.7	314.7	202.1
763	Bhoori Khoh	491205	109.4	5.3	0	51.1	0	18.5	11.2	2.6	91.5	36.1	55.4
764	Chawarpatha	491206	164.2	5.9	0	13.9	0	4	10.5	2.6	119.4	51.7	67.7
765	Mehgaon (Mehgawan)	491207	411	15.8	0	25.6	0.7	12.2	6.5	3	213.4	132.9	80.4

Village Directory

Land use ( As in 2009 )

Name of District : Narsimhapur

Location CodeNo : 452

Name of CD Block : Narsimhapur

Location CodeNo : 0219

Land Use					Name of three most important commodities manufactured			Name of Village	Serial Number
Area irrigated by source (in hectare).					First	Second	Third		
Canals ( C )	Wells/Tube-wells(W/TW)	Tanks/Lakes(T/L)	Water Falls(WF)	Others(O)				120	121
115	116	117	118	119	120	121	122	2	1
0	59.3	0	0	0				Bachai	741
0	247.4	0	0	0				Mahmadpur	742
0	139.2	0	0	0				Samnapur	743
0	373.5	0	0	0				Chilachon Khurd	744
0	99.5	0	0	0				Sawalrani	745
0	136.2	0	0	0				Nayakheda	746
0	69.5	0	0	100				Jharkhurpa	747
0	165	0	0	4.4				Gangai	748
0	72.4	0	0	0				Badguwan (Badgaon)	749
0	160	0	0	0				Dhawai	750
0	18.2	30.8	0	18.1				Bijauri	751
0	23.9	0	0	35.4				Barpani	752
0	39.2	0	0	8.3				Piparpani	753
0	17.2	0	0	5.3				Kislai	754
0	50.4	0	0	7				Singodi	755
0	28.1	58.2	0	33.1				Dungariya	756
0	129	0	0	40				Usari	757
0	28	0	0	11				Jamunjhiriya	758
0	35.2	0	0	9				Jatlapur	759
0	43.6	0	0	11				Gour Chhapar	760
0	92	0	0	20.7				Ratomati	761
75	159	0	0	80.7				Gorakhpur	762
0	26.1	0	0	10				Bhoori Khoh	763
0	34.7	0	0	17				Chawarpatha	764
0	95.9	0	0	37				Mehgaon (Mehgawan)	765



Name of District : Narsimhapur

Location CodeNo : 452

Name of CD Block : Narsimhapur

Location CodeNo : 0219

Sr.No.	Name village	Location code no.	Total area of the village ( in hectares rounded up to one decimal place)	Total population ( 2011 census )	Number of households (2011 census)	Number of educational amenities available. (If not available within the village , the distance range code viz; a for < 5 Kms, b for 5-10 Kms and c for 10+ kms of nearest place where facility is available is given).													
						Pre-Primary school (PP)	Primary school (P)	Middle school (M)	Secondary School (S)	Senior Secondary school (SS)	Degree college of arts science & commerce (ASC)	Engineering college(EC)	Medical college (MC)	Management institute (MI)	Polytechnic (Pt)	Vocational training school /ITI	Non-formal training centre (NFTC)	Special school for disabled (SSD)	Others (specify)
1	2	3	4	5	6	7	8	9	10	11	12	13	14	15	16	17	18	19	20
766	Jamuniya	491208	202.8	292	73	1	a	a	a	c	c	c	c	c	c	c	c	c	c
767	Kodras Kalan	491209	625.1	790	183	1	1	b	c	c	c	c	c	c	c	c	c	c	c
768	Char Baheriya	491210	511.3	641	149	1	1	b	b	c		c	c		c	c	c		c
769	Budhaina	491211	348.1	383	74	1	b	b	c		c	c	c	c	c	c			c
770	Kana Udal	491212	189	131	31	1	b	b	c	c	c	c			c	c	c		c
771	Kodras Khurd	491213	265.1	464	113	1				a	c	c	c		c	c	c		c
772	Dhariya	491214	569.9	670	146	b	1	a	b	c	c	c	c	c	c	c	c	c	c
773	Khamariya	491215	697	722	188	b	1	a	b	c	c	c	c		c	c	c	c	c
774	Nariya	491216	346.2	466	121	2	1	b	c	c	c	c			c	c	c		c
775	Sarra	491217	384.4	591	135	b	1	a	b	c	c	c	c	c	c	c	c	c	c
776	Bichua	491218	471.9	670	183	c	1	a	b	c	c	c	c		c	c	c	c	c
777	Alod	491219	777.4	687	167	1	1	a	c	c	c	c	c		c	c	c	c	c
778	Pala Mundrai (Khurd)	491220	472.1	599	151	a	1	a	b	c	c	c	c		c	c	c	c	c
779	Mandwa	491221	509.3	424	94	b	1	b	c	c	c	c	c		c	c	c	c	c
780	Pipariya	491222	627.2	763	202	1	1	1	b	b	c	c	c		c	c	c	c	c
781	Thuhari Kalan	491223	568.3	532	94	b	1	a	b	b	c	c	c		c	c	c	c	c
782	Thuhari Khurd	491224	45.7	6	1	b	a	a	b	b	c	c	c		c	c	c	c	c
783	Gohgawari	491225	478.1	817	197	1	1	b	b		c	c			c	c	c	c	c
784	Mundrai Kalan	491226	555.5	599	167	1	a	c	c	c	c	c			c	c	c	c	c
785	Pindrai	491227	662	530	139	1	1	1	c	c	c				c	c	c	c	c
786	Bhalpani	491228	587	178	45	1	a	c	c						c	c	c		c
787	Bhandardeo	491229	424.2	326	66	1	a	b	c						c	c	c		c
788	Bakori	491230	373.7	596	158	1	1	1	b	c	c				c	c	c		c
789	Kenkara	491231	136.6	142	31										c	c	c		c

Village Directory

Land use ( As in 2009 )

Name of District : Narsimhapur

Location CodeNo : 452

Name of CD Block : Narsimhapur

Location CodeNo : 0219

Number of Medical Amenities available. (If not available within the village , the distance range code viz; a for < 5 Kms, b for 5-10 Kms and c for 10+ kms of nearest place where facility is available is given).		Number of Non-Government Medical Amenities available.		Availability of drinking water - Yes / No												Name village	Sr.No.										
Community health centre (CHC)	Primary health centre (PHC)	Primary health sub centre (PHS)	Maternity and child welfare centre (MCW)	T.B. clinic (TBC)	Hospital-allopathic (HA)	Hospital-alternative medicine (HO)	Dispensary (D)	Veterinary hospital (VH)	Mobile health clinic (MHC)	Family welfare centre (FWC)	Charitable non Govt. hospital/Nursing home.	Medical practitioner with MBBS Degree	Medical practitioner with other degree	Medical practitioner with no degree	Traditional practitioner and faith healer .			Medicine Shop	Others	Tap water (Treated/Untreated)	Well water (Covered / Uncovered well)	Hand Pump	Tube wells / Bore well	Spring	River / Canal	Tank / Pond / Lake	Others
21	c	c	c	c	c	c	c	a	c	c	0	0	0	0	0	0	0	No	Yes	Yes	No	Yes	No	Yes	No	Jamuniya	766
22	c	c	b	c	c	c	b	c	b	c	0	0	0	0	0	0	0	No	No	Yes	No	Yes	No	Yes	No	Kodras Kalan	767
23	c	c	c	c	c	c	c	c	c	c	0	0	0	0	0	0	0	Yes	No	Yes	No	No	No	No	No	Char Baheriya	768
24	c	c	c	c	c	c	c	c	c	c	0	0	0	0	0	0	0	Yes	No	Yes	No	No	Yes	No	No	Budhaina	769
25	c	c	c	c	c	c	b	b	c	c	0	0	0	0	0	0	0	No	Yes	Yes	No	Yes	No	No	No	Kana Udal	770
26	c	c	c	c	c	c	b	b	c	c	0	0	0	0	0	0	0	No	Yes	Yes	No	No	Yes	No	No	Kodras Khurd	771
27	c	c	b	c	c	b	c	b	c	c	0	0	0	0	0	0	0	No	No	Yes	No	No	No	Yes	Yes	Dhariya	772
28	c	c	b	c	c	b	c	b	c	c	0	0	0	0	0	0	0	No	Yes	Yes	Yes	No	No	Yes	No	Khamariya	773
29	c	c	a	c	c	c	b	b	c	c	0	0	0	0	0	0	0	No	Yes	Yes	No	Yes	No	Yes	No	Nariya	774
30	c	c	b	c	c	b	c	b	c	c	0	0	0	0	0	0	0	No	No	Yes	No	No	No	Yes	Yes	Sarra	775
31	c	c	c	c	c	c	c	c	c	c	0	0	0	0	0	0	0	No	Yes	Yes	No	Yes	No	No	No	Bichua	776
32	c	c	b	c	c	a	c	a	c	c	0	0	0	0	0	0	0	Yes	No	Yes	Yes	No	Yes	Yes	No	Alod	777
33	c	c	a	c	c	a	c	a	c	c	0	0	0	0	0	0	0	Yes	No	Yes	Yes	Yes	Yes	No	No	Pala Mundrai (Khurd)	778
34	c	c	c	c	c	c	c	c	c	c	0	0	0	0	0	0	0	No	Yes	Yes	No	Yes	No	No	No	Mandwa	779
35	b	c	c	c	c	c	c	c	c	c	0	0	0	2	2	0	0	Yes	No	Yes	No	No	Yes	No	No	Pipariya	780
36	c	c	b	c	c	c	c	c	c	c	0	0	0	0	0	0	0	No	No	Yes	No	Yes	No	Yes	No	Thuhari Kalan	781
37	c	c	b	c	c	c	c	c	c	c	0	0	0	0	0	0	0	No	No	Yes	No	No	No	No	No	Thuhari Khurd	782
38	c	c	c	c	c	c	c	c	c	c	0	0	0	2	0	0	0	Yes	Yes	Yes	Yes	No	Yes	Yes	No	Gohgawari	783
39	b	c	c	c	c	c	c	c	c	c	0	0	0	2	0	0	0	Yes	No	Yes	No	No	Yes	Yes	No	Mundrai Kalan	784
40	c	c	b	c	c	c	c	c	c	c	0	0	0	0	0	0	0	No	Yes	Yes	Yes	No	No	Yes	No	Pindrai	785
41	c	c	c	c	c	c	b	c	c	c	0	0	0	0	0	0	0	No	No	Yes	Yes	Yes	No	No	No	Bhalpani	786
42	c	c	b	c	c	b	a	c	c	c	0	0	0	0	0	0	0	Yes	No	Yes	Yes	No	Yes	No	No	Bhandardeo	787
43	c	c	c	c	c	c	a	c	c	c	0	0	0	2	3	0	0	Yes	No	Yes	Yes	No	Yes	Yes	No	Bakori	788
44	b	c	b	c	c	c	b	b	b	c	0	0	0	0	0	0	0	Yes	No	Yes	Yes	No	No	No	No	Kenkara	789

Name of District : Narsimhapur

Location CodeNo : 452

Name of CD Block : Narsimhapur

Location CodeNo : 0219

Sr.No.	Name village	Location code no.	Availability of toilet & others Yes / No				Communication and transport facilities (If amenities available code -Yes is given except for Village Pin Code ,If not available within the village , the distance range code viz; a for < 5 Kms, b for 5-10 Kms and c for 10+ kms of nearest place where facility is available is given).												
			Community toilet including bath.	Community toilet excluding bath.	Rural sanitary mart or sanitary hardware outlet available near the village.	Community bio- gas or recycle of waste for productive use.	Post office(PO)	Sub post office (SPO)	Post & Telegraph office (P&TO)	Village Pin Code	Telephones (Land lines)	Public call office (PCO)	Mobile phone coverage	Internet cafes/ Common service centre (CSC)	Private courier facility	Bus service (Public & Private)	Railway stations	Auto/Modified Autos	Taxis and Vans
1	2	3	47	48	49	50	51	52	53	54	55	56	57	58	59	60	61	62	63
766	Jamuniya	491208	No	No	No	No	c	a	c	a	c	Yes	c	c	Yes	c	c	c	c
767	Kodras Kalan	491209	No	No	No	No	b	c	c	Yes	c	Yes	c	c	Yes	c	c	c	b
768	Char Baheriya	491210	No	No	No	No	c	c	c	c	c	c	c	c	c	c	c	c	c
769	Budhaina	491211	No	No	No	No	c	c	c	c	c	Yes	c	c	c	c	c	c	c
770	Kana Udal	491212	No	No	Yes	No	c	b	c	b	c	Yes	c	c	b	c	c	c	b
771	Kodras Khurd	491213	No	No	Yes	No	c	b	c	c	c	Yes	c	c	b	c	c	c	b
772	Dhariya	491214	No	No	No	No	b	c	c	Yes	c	Yes	c	c	a	c	c	c	b
773	Khamariya	491215	No	No	No	No	b	c	c	b	c	Yes	c	c	b	c	c	c	b
774	Nariya	491216	No	No	Yes	No	c	b	c	b	c	Yes	c	c	Yes	c	c	c	b
775	Sarra	491217	No	No	No	No	b	c	c	b	c	Yes	c	c	c	c	c	c	c
776	Bichua	491218	No	No	No	No	c	c	c	b	c	Yes	c	c	Yes	c	c	c	c
777	Alod	491219	No	No	No	No	c	a	c	a	c	Yes	c	c	Yes	c	c	c	c
778	Pala Mundrai (Khurd)	491220	No	No	No	No	c	a	c	b	c	b	c	c	a	c	c	c	c
779	Mandwa	491221	No	No	No	No	c	c	b	b	c	Yes	c	c	b	c	c	c	b
780	Pipariya	491222	No	No	No	No	c	b	c	Yes	c	Yes	c	c	Yes	c	c	c	b
781	Thuhari Kalan	491223	No	No	Yes	No	c	b	b	b	c	Yes	b	c	b	c	c	c	b
782	Thuhari Khurd	491224	No	No	Yes	No	c	b	b	b	c	Yes	b	c	b	c	c	c	b
783	Gohgawari	491225	No	No	No	No	c	b		c	c	Yes	c	c	Yes		c	c	c
784	Mundrai Kalan	491226	No	No	No	No	c	b	c	c	c	c	c	c	a	c	c	c	c
785	Pindrai	491227	No	No	No	No	b	c	c	b	c	c	c	c	b	c	c	c	c
786	Bhalpani	491228	No	No	No	No	a		a	c	c	Yes	c	c	c	c	c	c	c
787	Bhandardeo	491229	No	No	No	No	c	a		c	c	Yes	c	c	a	c	c	c	c
788	Bakori	491230	No	No	No	No		a	a	a	c	Yes	c	c	Yes	c	c	c	c
789	Kenkara	491231	No	No	No	No	c	a	a	a	c	Yes	c	c	Yes	c	c	c	c

Village Directory

Land use ( As in 2009 )

Name of District : Narsimhapur

Location CodeNo : 452

Name of CD Block : Narsimhapur

Location CodeNo : 0219

Communication and transport facilities (If amenities available code -Yes is given except for Village Pin Code ,If not available within the village , the distance range code viz; a for < 5 Kms, b for 5-10 Kms and c for 10+ kms of nearest place where facility is available is given).				Village connected to highways,village roads, banks & credit societies (If amenities available code -Yes is given, If not available within the village , the distance range code viz; a for < 5 Kms, b for 5-10 Kms and c for 10+ kms of nearest place where facility is available is given)															Name village	Sr.No.
Tractors	Cycle-pulled rickshaws(Manual & Machine driven)	Carts driven by animals	Sea /River ferry service	Connected to national highway(NH)	Connected to state highway(SH)	Connected to major district road (MDR)	Connected to others district road	Pucca roads	Kutchcha roads	Water bounded macadam(WBM) roads	Navigable waterway (river/canal)(NW)	Footpaths (FP)	Commercial & Co-operative Banks	ATM	Agricultural Credit Societies					
64	65	66	67	68	69	70	71	72	73	74	75	76	77	78	79	2	1			
c	b	Yes	c	c	c	a	Yes	a	Yes	Yes	Yes	c	c	c	Jamuniya	766				
Yes	Yes	Yes	c	c	c	b	Yes	a	Yes	Yes	Yes	c	c	b	Kodras Kalan	767				
Yes	Yes	Yes	c	c	c	c	b	c	Yes	a	Yes	c	c	c	Char Baheriya	768				
Yes	Yes	Yes	c	c	c	c	b	c	Yes	a	Yes	c	c	c	Budhaina	769				
b	b	Yes	c	c	c	c	b	b	a	a	Yes	c	c	c	Kana Udal	770				
b	b	Yes	c	c	c	c	b	b	Yes	a	Yes	c	c	c	Kodras Khurd	771				
a	Yes	Yes	c	c	c	b	Yes	a	Yes	a	Yes	c	c	b	Dhariya	772				
a	Yes	Yes	c	c	c	b	Yes	a	Yes	a	Yes	c	c	b	Khamariya	773				
Yes	b	Yes	c	c	c	c	b	a	Yes	Yes	Yes	c	c	c	Nariya	774				
c	Yes	Yes	c	c	c	b	Yes	a	Yes	a	Yes	c	c	b	Sarra	775				
Yes	Yes	Yes	c	c	c	Yes	Yes	Yes	Yes	Yes	Yes	c	c	c	Bichua	776				
Yes	Yes	Yes	c	c	c	Yes	Yes	Yes	Yes	a	Yes	c	c	a	Alod	777				
Yes	Yes	Yes	c	c	c	a	Yes	a	Yes	a	Yes	c	c	a	Pala Mundrai (Khurd)	778				
b	b	b	c	c	c	b	b	b	Yes	b	Yes	c	c	b	Mandwa	779				
Yes	Yes	Yes	c	b	c	b	Yes	Yes	Yes	a	Yes	b	c	c	Pipariya	780				
b	Yes	Yes	c	b	c	a	a	a	Yes	Yes	Yes	b	c	b	Thuhari Kalan	781				
Yes	b	Yes	c	b	c	b	b	b	b	Yes	Yes	b	c	b	Thuhari Khurd	782				
Yes	Yes	Yes	c	b	c	b	Yes	Yes	Yes	a	Yes	c	c	b	Gohgawari	783				
Yes	Yes	Yes	c	c	c	c	a	a	Yes	a	Yes	c	c	b	Mundrai Kalan	784				
Yes	Yes	Yes	c	b	c	c	b	b	Yes	Yes	Yes	c	c	c	Pindrai	785				
Yes	b	Yes	c	a	a	a	b	a	Yes	a	Yes	c	c		Bhalpani	786				
Yes	b	Yes	c	a	c	a	b	b	Yes	a	Yes	b	c	b	Bhandardeo	787				
Yes	Yes	Yes	c	Yes	c	b	b	Yes	Yes	Yes	Yes	b	c	b	Bakori	788				
Yes	b	Yes	c	Yes	c	b	b	b	Yes	a	Yes	b	c	b	Kenkara	789				

Name of District : Narsimhapur

Location CodeNo : 452

Name of CD Block : Narsimhapur

Location CodeNo : 0219

Sr.No.	Name village	Location code no.	Availability of miscellaneous facilities (If amenities available code -Yes is given, If not available within the village, the distance range code viz; a for < 5 Kms, b for 5-10 Kms and c for 10+ kms of nearest place where facility is available is given).																	
			80	81	82	83	84	85	86	87	88	89	90	91	92	93	94	95	96	97
			Self-Help Group (SHG)	Public distribution system (PDS) shop	Mandis / Regular market	Weekly Haat	Agricultural marketing society	Integrated Child Development Scheme (Nutritional Centres)	Anganwadi Centre (Nutritional Centres)	Others (Nutritional Centres)	ASHA (Accredited Social Health Activist)	Community centre with/without TV	Sports Field,	Sports Club / Recreation Centre	Cinema / Video Hall	Public Library	Public Reading Room	Newspaper Supply	Assembly Polling station	Birth & Death Registration Office
766	Jamuniya	491208	c	a	c	a	c	c	a	Yes	Yes	b	c	c	c	c	c	a	a	a
767	Kodras Kalan	491209	Yes	Yes	c	b	c	c	Yes	b	Yes	Yes	c	c	c	c	c	b	Yes	Yes
768	Char Baheriya	491210	c	b	c	c	c	c	Yes	b	Yes	Yes	Yes	c	c	c	c	c	a	b
769	Budhaina	491211	c	b	c	c	c	c	Yes	b	b	b	c	c	c	Yes	c	c	a	b
770	Kana Udal	491212	a	c	c	b	c	c	a	b	Yes	b	c	c	c	Yes	c	b	a	b
771	Kodras Khurd	491213	Yes	b	c	b	c	c	Yes	b	Yes	b	c	c	c	Yes	Yes	b	Yes	a
772	Dhariya	491214	Yes	a	c	b	c	c	Yes	b	Yes	a	c	c	c	c	c	b	b	a
773	Khamariya	491215	Yes	a	c	b	c	c	Yes	b	Yes	b	c	c	c	c	c	b	Yes	Yes
774	Nariya	491216	c	c	c	b	c	c	Yes	b	Yes	c	c	c	c	c	c	b	Yes	a
775	Sarra	491217	Yes	a	c	b	c	c	Yes	b	Yes	a	c	c	c	c	c	b	Yes	a
776	Bichua	491218	c	a	c	b	c	c	Yes	b	Yes	b	c	c	c	c	c	b	Yes	Yes
777	Alod	491219	Yes	Yes	a	a	c	c	Yes	b	Yes	c	c	c	c	c	c	Yes	Yes	Yes
778	Pala Mundrai (Khurd)	491220	Yes	a	b	a	c	c	Yes	b	a	c	c	c	c	c	c	a	Yes	b
779	Mandwa	491221	Yes	b	c	c	c	c	Yes	b	Yes	b	c	c	c	c	c	c	b	b
780	Pipariya	491222	Yes	a	c	b	b	c	Yes	b	Yes	b	b	c	c	c	c	c	Yes	Yes
781	Thuhari Kalan	491223	c	a	c	b	b	b	Yes	b	Yes	b	b	c	c	c	c	b	a	a
782	Thuhari Khurd	491224	a	a	c	b	b	b	a	b	Yes	b	b	b	c	c	c	b	a	a
783	Gohgawari	491225	Yes	Yes	c	b	c	c	Yes	b	Yes	b	Yes	c	c	c	c	a	Yes	Yes
784	Mundrai Kalan	491226	Yes	a	c	c	c	c	Yes	b	Yes	b	a	c	c	c	c	c	Yes	a
785	Pindrai	491227	Yes	Yes	c	c	c	c	Yes	b	Yes	c	c	c	c	c	c	c	Yes	b
786	Bhalpani	491228	c	b	Yes	c	c	c	a	b	Yes	Yes	c	c	c	Yes	c	a	a	b
787	Bhandardeo	491229	c	b	c	c	c	c	Yes	b	Yes	c	c	c	c	c	c	c	b	b
788	Bakori	491230	Yes	Yes	c	c	c	c	Yes	b	Yes	c	Yes	Yes	c	c	c	c	Yes	Yes
789	Kenkara	491231	b	b	b	Yes	a	c	a	b	Yes	c	c	c	c	c	c	a	a	a

Village Directory

Land use ( As in 2009 )

Name of District : Narsimhapur

Location CodeNo : 452

Name of CD Block : Narsimhapur

Location CodeNo : 0219

Availability of electricity (Yes/No)				Nearest Town		Name village	Sr.No.
Power Supply for Domestic Use (ED)	Power Supply for Agricultural Use (EAG)	Power Supply for Commercial Use (EC)	Power Supply for All Uses (EA)	Name	Distance range code i.e. a for < 5 Kms, b for 5-10 Kms and c for 10+ kms .		
98	99	100	101	102	103	2	1
Yes	Yes	Yes	Yes	NARSIMHAPUR	c	Jamuniya	766
Yes	Yes	Yes	Yes	NARSIMHAPUR	c	Kodras Kalan	767
Yes	Yes	No	No	NARSIMHAPUR	c	Char Baheriya	768
No	No	No	No	NARSIMHAPUR	c	Budhaina	769
Yes	Yes	Yes	Yes	NARSIMHAPUR	c	Kana Udal	770
Yes	Yes	Yes	Yes	NARSIMHAPUR	c	Kodras Khurd	771
No	No	No	No	NARSIMHAPUR	c	Dhariya	772
Yes	Yes	Yes	Yes	NARSIMHAPUR	c	Khamariya	773
Yes	Yes	Yes	Yes	NARSIMHAPUR	c	Nariya	774
No	No	No	No	NARSIMHAPUR	c	Sarra	775
Yes	Yes	Yes	Yes	NARSIMHAPUR	c	Bichua	776
Yes	Yes	No	No	NARSIMHAPUR	c	Alod	777
Yes	Yes	No	No	NARSIMHAPUR	c	Pala Mundrai (Khurd)	778
Yes	Yes	Yes	Yes	NARSIMHAPUR	c	Mandwa	779
Yes	Yes	Yes	Yes	NARSIMHAPUR	c	Pipariya	780
Yes	Yes	Yes	Yes	NARSIMHAPUR	c	Thuhari Kalan	781
Yes	Yes	Yes	Yes	NARSIMHAPUR	c	Thuhari Khurd	782
Yes	Yes	Yes	Yes	NARSIMHAPUR	c	Gohgawari	783
Yes	Yes	Yes	Yes	NARSIMHAPUR	c	Mundrai Kalan	784
Yes	Yes	Yes	Yes	NARSIMHAPUR	c	Pindra	785
Yes	Yes	Yes	Yes	NARSIMHAPUR		Bhalpani	786
Yes	Yes	No	No	NARSIMHAPUR		Bhandardeo	787
Yes	Yes	No	No	NARSIMHAPUR		Bakori	788
Yes	Yes	No	No	NARSIMHAPUR	c	Kenkara	789

Name of District : Narsimhapur

Location CodeNo : 452

Name of CD Block : Narsimhapur

Location CodeNo : 0219

Sr.No.	Name village	Location code no.	Land Use										
			Area under different types of land use ( in hectares rounded up to one decimal place)										
			Forests	Area under Non-agricultural Uses	Barren and Un-cultivable land	Permanent Pastures and Other Grazing Lands	Land Under Miscellaneous Tree Crops etc.	Culturable Waste Land	Fallow lands other than current fallows	Current Fallows	Net Area Sown	Total Irrigated Land Area	Total Un-irrigated Land Area
1	2	3	104	105	106	107	108	109	110	111	112	113	114
766	Jamuniya	491208	37.1	6.7	0	31.5	0	12.5	15.2	1.6	98.2	36.2	62
767	Kodras Kalan	491209	125.6	31	0	111.8	0	32.5	18.7	9.9	295.6	155.3	140.4
768	Char Baheriya	491210	197.7	22.4	0	25.1	0	52.8	16	2.4	194.9	83.9	111
769	Budhaina	491211	81.2	18	0	99.2	0	8.2	3.2	2.5	135.8	99.3	36.5
770	Kana Udal	491212	32.2	9.4	0	11.3	0	10.2	2	1	122.9	58.2	64.7
771	Kodras Khurd	491213	52.4	14	0	16	0	30.2	2.5	1	148.9	83.3	65.6
772	Dhariya	491214	217	17.7	0	32.9	0	45.2	13.1	0	244	118	126.1
773	Khamariya	491215	225.4	27.2	19.7	55	0	66.2	8.2	16.2	279.2	156	123.2
774	Nariya	491216	0	14.1	28.8	81.1	0	25.3	4	5.3	187.6	117.1	70.5
775	Sarra	491217	41.9	11.8	0	84.2	0	15.5	9.2	6.5	215.3	110.4	104.9
776	Bichua	491218	58.1	22.2	0	27	0	38.4	8.8	6.9	310.5	172.3	138.2
777	Alod	491219	136.3	39.9	0.6	156.7	0	84	51.8	29.6	278.3	180	98.4
778	Pala Mundrai (Khurd)	491220	170.7	17.3	0	25.7	0	7	2.6	18.6	230.1	137.8	92.3
779	Mandwa	491221	203.2	19.7	0.4	9.1	0.5	14.9	11.8	8.2	241.4	112.4	129
780	Pipariya	491222	138.3	28.2	0	27.9	0	90.2	42.1	12.5	288	147.1	140.8
781	Thuhari Kalan	491223	264.4	13.8	0	33.5	0	82	14	2.2	158.5	73.4	85
782	Thuhari Khurd	491224	4.2	1.2	0	1.6	0	4.9	7.4	1.2	25.2	11.9	13.3
783	Gohgawari	491225	124.6	20.9	0.1	35.7	0.4	86.5	22.7	1.5	185.7	119.2	66.5
784	Mundrai Kalan	491226	121.2	27.6	1.5	32.7	0	96.5	28.2	2.1	245.6	111.3	134.3
785	Pindrai	491227	441.5	4.3	0	15	0	0	2.6	1.1	197.5	113.7	83.8
786	Bhalpani	491228	388.6	19	0	42.6	0	13.8	13.6	6.3	103.2	66	37.2
787	Bhandardeo	491229	294.3	14.4	0	5.2	0	4.1	2.1	1.3	102.8	67	35.9
788	Bakori	491230	80.8	25	0	72.1	0	29.3	13.2	4.6	148.5	87.1	61.4
789	Kenkara	491231	18.3	23.6	0	14.1	0	6.6	4.2	1.8	67.9	51.8	16

Village Directory

Land use ( As in 2009 )

Name of District : Narsimhapur

Location CodeNo : 452

Name of CD Block : Narsimhapur

Location CodeNo : 0219

Land Use					Name of three most important commodities manufactured			Name of Village	Serial Number
Area irrigated by source (in hectare).					First	Second	Third		
Canals ( C )	Wells/Tube-wells(W/TW)	Tanks/Lakes(T/L)	Water Falls(WF)	Others(O)				120	121
0	22.2	0	0	14				Jamuniya	766
0	85.3	0	0	70				Kodras Kalan	767
0	49.9	0	0	34				Char Baheriya	768
0	69	0	0	30.3				Budhaina	769
0	51	0	0	7.2				Kana Udal	770
0	20	0	0	63.3				Kodras Khurd	771
0	57	0	0	61				Dhariya	772
0	48.2	3	0	104.8				Khamariya	773
0	65	0	0	52.1				Nariya	774
0	58.4	0	0	52				Sarra	775
0	71.2	0	0	101.1				Bichua	776
0	130	0	0	50				Alod	777
0	100.8	0	0	37				Pala Mundrai (Khurd)	778
0	50.4	0	0	62				Mandwa	779
0	107.1	0	0	40				Pipariya	780
0	0	73.4	0	0				Thuhari Kalan	781
0	11.9	0	0	0				Thuhari Khurd	782
0	80.2	0	0	39				Gohgawari	783
0	86	0	0	25.3				Mundrai Kalan	784
0	2	0	0	111.7				Pindrai	785
0	66	0	0	0				Bhalpani	786
0	67	0	0	0				Bhandardeo	787
0	87.1	0	0	0				Bakori	788
0	51.8	0	0	0				Kenkara	789



Name of District : Narsimhapur

Location CodeNo : 452

Name of CD Block : Narsimhapur

Location CodeNo : 0219

Sr.No.	Name village	Location code no.	Total area of the village ( in hectares rounded up to one decimal place)	Total population ( 2011 census )	Number of households (2011 census)	Number of educational amenities available. (If not available within the village , the distance range code viz; a for < 5 Kms, b for 5-10 Kms and c for 10+ kms of nearest place where facility is available is given).													
						Pre-Primary school (PP)	Primary school (P)	Middle school (M)	Secondary School (S)	Senior Secondary school (SS)	Degree college of arts science & commerce (ASC)	Engineering college(EC)	Medical college (MC)	Management institute (MI)	Polytechnic (Pt)	Vocational training school /ITI	Non-formal training centre (NFTC)	Special school for disabled (SSD)	Others (specify)
1	2	3	4	5	6	7	8	9	10	11	12	13	14	15	16	17	18	19	20
790	Madh Pipariya	491232	353.9	537	119	1	1		c	c		c			c	c	c		c
791	Karhaiya	491233	404.2	477	97	b	1	a	b	b	c	c	c		c	c	c	c	c
792	Deonagar	491234	645.3	1042	249	b	1	1	1	b	c	c	c		c	c	c	c	c
793	Salaiya	491235	476.9	637	104	b	1	a	b	b	c	c	c		c	c	c	c	c
794	Parasthana	491236	352.2	706	131	1	1	1	b	b	c	c			c	c	c	c	c
795	Pataniya	491237	430.4	262	55	a	1	a	a	a	c	c	c		c	c	c	c	c
796	Khamariya	491238	395.2	386	85		1	a	a	a	c	c	c		c	c	c	c	c
797	Mungwani	491239	345.8	2059	499	1	2	1	1	1	c	c	c		c	c	c		c
798	Panjra	491240	596.7	595	139	b	1	1	b	c					c	c	c		c
799	Gadariya	491241	537.4	749	158	b	1	1	b	b	c	c	c		c	c	c		c
800	Saliwada	491242	344.2	339	85	b	1	a	b	b	c	c	c		c	c	c		c
801	Bhouti	491243	353.8	363	84	c	1	a	b	b	c	c	c		c	c	c	c	c
802	Patha Pipariya	491244	757.6	1660	397	b	1	1	b	b	c	c	c	c	c	c	c		c
803	Boriya	491245	604.3	267	54	b	a	a	b	b	c	c	c		c	c	c	c	c
804	Dungariya	491246	852.5	566	114	c	1	a	b	b	c	c	c		c	c	c	c	c
805	Dudwara	491247	584.3	1027	260	c	1	1	b	b	c	c	c		c	c	c	c	c
806	Laberi	491248	348.4	571	124	c	1	a	c	c	c	c	c		c	c	c	c	c
807	Khapa	491249	232.2	579	146	c	1	1	c	c	c	c	c		c	c	c	c	c
808	Lidhari	491250	532.8	729	169	c	1	a	c	c	c	c	c		c	c	c	c	c
809	Jera	491251	480.9	273	68	c	1	b	c	c	c	c	c	c	c	c	c	c	c
810	Ghoghra	491252	458.7	625	141	c	1	1	c	c	c	c	c	c	c	c	c	c	c
811	Katkuti	491253	406.8	528	119	c	1	b	c	c	c	c	c	c	c	c	c	c	c
812	Vikram Nagar	491254	164	149	36	c	1	b	c	c	c	c	c		c	c	c	c	c

Village Directory

Land use ( As in 2009 )

Name of District : Narsimhapur

Location CodeNo : 452

Name of CD Block : Narsimhapur

Location CodeNo : 0219

Number of Medical Amenities available. (If not available within the village , the distance range code viz; a for < 5 Kms, b for 5-10 Kms and c for 10+ kms of nearest place where facility is available is given).		Number of Non-Government Medical Amenities available.		Availability of drinking water - Yes / No												Name village	Sr.No.											
Community health centre (CHC)	Primary health centre (PHC)	Primary health sub centre (PHS)	Maternity and child welfare centre (MCW)	T.B. clinic (TBC)	Hospital-allopathic (HA)	Hospital-alternative medicine (HO)	Dispensary (D)	Veterinary hospital (VH)	Mobile health clinic (MHC)	Family welfare centre (FWC)	Charitable non Govt. hospital/Nursing home.	Medical practitioner with MBBS Degree	Medical practitioner with other degree	Medical practitioner with no degree	Traditional practitioner and faith healer .			Medicine Shop	Others	Tap water (Treated/Untreated)	Well water (Covered / Uncovered well)	Hand Pump	Tube wells / Bore well	Spring	River / Canal	Tank / Pond / Lake	Others	
21	c	b	c	c	b	c	c	c	a	c	b	0	0	0	0	0	0	0	Yes	No	Yes	No	No	No	No	No	Madh Pipariya	790
22	c	c	b	c	c	c	b	b	c	c	b	0	0	0	0	0	0	0	Yes	No	Yes	Yes	Yes	Yes	Yes	No	Karhaiya	791
23	c	c	b	c	c	c	b	c	c	c	b	0	0	0	0	0	0	0	Yes	Yes	Yes	Yes	No	Yes	No	No	Deonagar	792
24	c	c	b	c	c	c	b	c	c	c	b	0	0	0	0	0	0	0	Yes	No	Yes	Yes	No	Yes	No	No	Salaiya	793
25	c	c	b	c	c	c	b	b	b	c	c	0	0	0	0	0	0	0	Yes	Yes	Yes	Yes	Yes	Yes	No	No	Parasthana	794
26	c	c	a	c	c	c	c	a	a	c	c	0	0	0	0	0	0	0	No	No	No	Yes	No	No	No	No	Pataniya	795
27	c	c	a	c	c	c	c	a	a	c	c	0	0	0	0	0	0	0	Yes	Yes	Yes	Yes	No	No	No	No	Khamariya	796
28	c	c	1	c	c	c	c		c	c	0	0	0	0	0	0	2	0	Yes	No	Yes	Yes	Yes	Yes	No	No	Mungwani	797
29	c	c	b	c	c	c	c	c	c	c	c	0	0	0	0	0	0	0	Yes	Yes	Yes	No	Yes	No	No	No	Panjra	798
30	c	c	b	c	c	c	c	a	b	c	c	0	0	0	0	0	0	0	Yes	No	Yes	Yes	No	Yes	No	No	Gadariya	799
31	c	c	b	c	c	c	c	a	b	c	c	0	0	0	0	0	0	0	Yes	No	Yes	No	No	No	No	No	Saliwada	800
32	c	c	b	c	c	c	b	c	b	c	c	0	0	0	0	1	0	0	Yes	Yes	Yes	Yes	No	Yes	No	No	Bhouti	801
33	c	c	b	c	c	c	c		a	c	b	0	0	0	0	0	0	0	Yes	No	Yes	No	No	No	No	No	Patha Pipariya	802
34	c	c	b	c	c	c	c	c	b	c	c	0	0	0	0	0	0	0	No	No	Yes	No	No	No	No	No	Boriya	803
35	c	c	a	c	c	c	c	c	b	c	c	0	0	0	0	0	0	0	No	Yes	Yes	No	No	Yes	Yes	No	Dungariya	804
36	c	c		c	c	c	c	c	b	c	c	0	0	1	0	0	0	0	Yes	Yes	Yes	Yes	No	Yes	No	No	Dudwara	805
37	c	c	a	c	c	c	c	c	c	c	c	0	0	0	0	0	0	0	Yes	No	Yes	Yes	No	Yes	No	No	Laberi	806
38	c	c	b	c	c	c	b	c	b	c	c	0	0	0	0	1	0	0	Yes	Yes	Yes	No	No	Yes	No	No	Khapa	807
39	c	c	a	c	c	c	b	c	a	c	c	0	0	0	0	0	1	0	Yes	Yes	Yes	Yes	No	Yes	No	No	Lidhari	808
40	c	c	c	c	c	c	c	c	c	c	c	0	0	0	0	0	0	0	Yes	Yes	Yes	Yes	No	Yes	No	No	Jera	809
41	c	c	c	c	c	c	c	c	c	c	c	0	0	0	0	0	0	0	Yes	Yes	Yes	Yes	No	Yes	No	No	Ghoghra	810
42	c	c	c	c	c	c	b	b	c	c	b	0	0	0	0	0	0	0	Yes	Yes	Yes	Yes	No	No	No	No	Katkuti	811
43	c	c	c	c	c	c	c	c	c	c	c	0	0	0	0	0	0	0	No	Yes	No	No	Yes	No	Yes	No	Vikram Nagar	812

Name of District : Narsimhapur

Location CodeNo : 452

Name of CD Block : Narsimhapur

Location CodeNo : 0219

Sr.No.	Name village	Location code no.	Availability of toilet & others Yes / No				Communication and transport facilities (If amenities available code -Yes is given except for Village Pin Code ,If not available within the village , the distance range code viz; a for < 5 Kms, b for 5-10 Kms and c for 10+ kms of nearest place where facility is available is given).												
			Community toilet including bath.	Community toilet excluding bath.	Rural sanitary mart or sanitary hardware outlet available near the village.	Community bio- gas or recycle of waste for productive use.	Post office(PO)	Sub post office (SPO)	Post & Telegraph office (P&TO)	Village Pin Code	Telephones (Land lines)	Public call office (PCO)	Mobile phone coverage	Internet cafes/ Common service centre (CSC)	Private courier facility	Bus service (Public & Private)	Railway stations	Auto/Modified Autos	Taxis and Vans
1	2	3	47	48	49	50	51	52	53	54	55	56	57	58	59	60	61	62	63
790	Madh Pipariya	491232	No	No	No	No	b	Yes	Yes		Yes	c	Yes	c	c	Yes	c	c	c
791	Karhaiya	491233	No	No	Yes	No	c	a	c		a	c	Yes	c	c	a	c	c	a
792	Deonagar	491234	No	No	Yes	No	c	Yes	c		Yes	c	Yes	c	c	Yes	c	c	Yes
793	Salaiya	491235	No	No	Yes	No	c	a	c		a	c	Yes	c	c	a	c	c	a
794	Parasthana	491236	No	No	No	No	a	c	c		Yes	c	b	c	c	a	c	c	c
795	Pataniya	491237	No	No	No	No	a	c	c		a	c	Yes	c	c	a	c	c	a
796	Khamariya	491238	No	No	No	No	a	c	c		a	c	Yes	c	c	Yes	c	a	a
797	Mungwani	491239	No	No	No	No	Yes	c	c		Yes	Yes	Yes	c	c	Yes	c	c	Yes
798	Panjra	491240	No	No	No	No		Yes	Yes		Yes	c	Yes	c	c	Yes	c	c	b
799	Gadariya	491241	No	No	No	No	c	b	c		b	c	Yes	c	c	b	c	c	b
800	Saliwada	491242	No	No	No	No	c	b	b		b	c	Yes	c	c	b	c	c	b
801	Bhouti	491243	No	No	No	No	c	b	c		b	c	b	c	c	c	c	c	c
802	Patha Pipariya	491244	No	No	No	No	c	b	c		b	c	Yes	c	c	Yes	c	c	b
803	Boriya	491245	No	No	Yes	No	c	b	b		b	c	Yes	b	c	b	c	c	b
804	Dungariya	491246	No	No	No	No	c	a	c		b	c	a	c	c	a	c	c	a
805	Dudwara	491247	No	No	No	No	c	Yes	c		b	c	Yes	c	c	Yes	c	c	Yes
806	Laberi	491248	No	No	No	No	c	a	c		c	c	a	c	c	a	c	c	a
807	Khapa	491249	No	No	No	No	c	c	c		c	c	c	c	c	c	c	c	c
808	Lidhari	491250	No	No	No	No	c	c	c		c	c	c	c	c	c	c	c	c
809	Jera	491251	Yes	No	Yes	Yes	c	b	c		c	c	Yes	c	c	b	c	c	c
810	Ghoghra	491252	Yes	No	Yes	Yes	c	b	c		c	c	Yes	c	c	b	c	c	c
811	Katkuti	491253	No	No	No	No	c	b	c		c	c	Yes	c	c	a	c	c	c
812	Vikram Nagar	491254	No	No	No	No	c	c	b		b	c	Yes	c	c	b	c	c	b

Village Directory

Land use ( As in 2009 )

Name of District : Narsimhapur

Location CodeNo : 452

Name of CD Block : Narsimhapur

Location CodeNo : 0219

Communication and transport facilities (If amenities available code -Yes is given except for Village Pin Code ,If not available within the village , the distance range code viz; a for < 5 Kms, b for 5-10 Kms and c for 10+ kms of nearest place where facility is available is given).				Village connected to highways,village roads, banks & credit societies (If amenities available code -Yes is given, If not available within the village , the distance range code viz; a for < 5 Kms, b for 5-10 Kms and c for 10+ kms of nearest place where facility is available is given)															Name village	Sr.No.
Tractors	Cycle-pulled rickshaws(Manual & Machine driven)	Carts driven by animals	Sea /River ferry service	Connected to national highway(NH)	Connected to state highway(SH)	Connected to major district road (MDR)	Connected to others district road	Pucca roads	Kutchcha roads	Water bounded macadam(WBM) roads	Navigable waterway (river/canal)(NW)	Footpaths (FP)	Commercial & Co-operative Banks	ATM	Agricultural Credit Societies					
64	65	66	67	68	69	70	71	72	73	74	75	76	77	78	79	2	1			
Yes	Yes	Yes	Yes	Yes	Yes	Yes	Yes	Yes	Yes	Yes	Yes	Yes	Yes	c	c	Madh Pipariya	790			
Yes	b	Yes	Yes	a	a	a	a	a	Yes	Yes	Yes	Yes	b	c	a	Karhaiya	791			
Yes	Yes	Yes	Yes	Yes	Yes	Yes	Yes	Yes	Yes	Yes	Yes	Yes	b	c	Yes	Deonagar	792			
Yes	Yes	Yes	c	a	a	a	a	a	Yes	Yes	Yes	Yes	a	c	a	Salaiya	793			
Yes	Yes	Yes	Yes	a	a	c	Yes	Yes	Yes	Yes	Yes	Yes	b	c	b	Parasthana	794			
Yes	b	Yes	c	a	a	a	Yes	Yes	Yes	Yes	Yes	Yes	a	c	c	Pataniya	795			
Yes	b	Yes	c	Yes	Yes	Yes	Yes	Yes	Yes	Yes	Yes	Yes	c	c	c	Khamariya	796			
Yes	Yes	Yes	Yes	Yes	Yes	Yes	Yes	Yes	Yes	Yes	Yes	Yes	Yes	c	c	Mungwani	797			
Yes	Yes	Yes	Yes	b	c	c	b	Yes	Yes	Yes	Yes	Yes	b	c	c	Panjra	798			
b	Yes	Yes	c	b	c	c	b	b	Yes	b	Yes	Yes	c	c	c	Gadariya	799			
c	b	Yes	Yes	b	c	c	b	Yes	Yes	Yes	Yes	Yes	b	c	c	Saliwada	800			
Yes	b	Yes	Yes	a	Yes	Yes	Yes	Yes	Yes	Yes	Yes	Yes	c	c	c	Bhouti	801			
b	Yes	Yes	Yes	Yes	c	c	b	Yes	Yes	Yes	Yes	Yes	b	c	Yes	Patha Pipariya	802			
Yes	Yes	Yes	Yes	a	c	a	Yes	Yes	Yes	a	Yes	Yes	b	c	b	Boriya	803			
a	Yes	Yes	Yes	a	c	a	b	Yes	Yes	Yes	Yes	Yes	b	c	b	Dungariya	804			
Yes	Yes	Yes	c	Yes	c	Yes	b	Yes	Yes	Yes	Yes	Yes	b	c	a	Dudwara	805			
Yes	Yes	Yes	c	a	c	a	b	Yes	Yes	a	Yes	Yes	c	c	b	Laberi	806			
Yes	Yes	Yes	Yes	Yes	Yes	Yes	b	Yes	Yes	Yes	Yes	Yes	c	c	c	Khapa	807			
Yes	Yes	Yes	Yes	a	b	c	b	Yes	Yes	Yes	Yes	Yes	c	c	c	Lidhari	808			
Yes	b	Yes	c	b	b	b	b	Yes	Yes	Yes	Yes	Yes	c	c	b	Jera	809			
Yes	Yes	Yes	c	b	b	b	b	b	a	Yes	Yes	Yes	c	c	b	Ghoghra	810			
Yes	Yes	Yes	a	a	a	a	a	Yes	Yes	Yes	Yes	Yes	c	c	b	Katkuti	811			
Yes	Yes	Yes	Yes	c	c	b	b	Yes	Yes	Yes	Yes	Yes	c	c	c	Vikram Nagar	812			

Name of District : Narsimhapur

Location CodeNo : 452

Name of CD Block : Narsimhapur

Location CodeNo : 0219

Sr.No.	Name village	Location code no.	Availability of miscellaneous facilities (If amenities available code -Yes is given, If not available within the village, the distance range code viz; a for < 5 Kms, b for 5-10 Kms and c for 10+ kms of nearest place where facility is available is given).																	
			Self-Help Group (SHG)	Public distribution system (PDS) shop	Mandis / Regular market	Weekly Haat	Agricultural marketing society	Integrated Child Development Scheme (Nutritional Centres)	Anganwadi Centre (Nutritional Centres)	Others (Nutritional Centres)	ASHA (Accredited Social Health Activist)	Community centre with/without TV	Sports Field,	Sports Club / Recreation Centre	Cinema / Video Hall	Public Library	Public Reading Room	Newspaper Supply	Assembly Polling station	Birth & Death Registration Office
1	2	3	80	81	82	83	84	85	86	87	88	89	90	91	92	93	94	95	96	97
790	Madh Pipariya	491232	Yes	Yes	Yes	a	Yes	Yes	Yes	Yes	Yes	Yes	Yes	Yes	c	Yes	Yes	Yes	b	b
791	Karhaiya	491233	Yes	a	c	b	c	Yes	Yes	Yes	Yes	Yes	c	c	c	c	c	Yes	a	a
792	Deonagar	491234	Yes	Yes	c	b	c	Yes	Yes	Yes	Yes	c	c	c	c	c	c	Yes	Yes	Yes
793	Salaiya	491235	Yes	a	c	b	c	Yes	Yes	Yes	Yes	Yes	Yes	c	c	c	c	Yes	Yes	a
794	Parasthana	491236	b	b	c	b	c	Yes	Yes	Yes	Yes	Yes	c	c	c	c	c	c	Yes	Yes
795	Pataniya	491237	a	a	c	a	a	Yes	Yes	Yes	Yes	a	a	c	c	c	c	a	Yes	a
796	Khamariya	491238	c	a	c	a	c	Yes	Yes	Yes	Yes	a	a	c	c	c	c	Yes	Yes	a
797	Mungwani	491239	Yes	Yes	c	Yes	c	Yes	Yes	Yes	Yes	Yes	Yes	c	c	c	c	Yes	Yes	Yes
798	Panjra	491240	Yes	Yes	c	b	c	Yes	Yes	Yes	Yes	b	c	c	c	c	c	c	Yes	Yes
799	Gadariya	491241	Yes	a	c	b	c	c	Yes	Yes	Yes	b	c	c	c	c	c	c	Yes	Yes
800	Saliwada	491242	Yes	a	c	a	c	Yes	Yes	Yes	Yes	b	c	c	c	c	c	c	a	a
801	Bhouti	491243	Yes	a	c	a	c	Yes	Yes	Yes	Yes	Yes	c	c	c	c	c	c	Yes	b
802	Patha Pipariya	491244	Yes	Yes	c	Yes	c	c	Yes	Yes	Yes	b	c	c	c	c	c	c	Yes	Yes
803	Boriya	491245	Yes	a	c	b	b	b	Yes	Yes	Yes	b	b	b	c	c	c	b	a	a
804	Dungariya	491246	Yes	a	c	a	c	c	Yes	a	Yes	b	b	c	c	c	c	b	a	a
805	Dudwara	491247	a	Yes	c	Yes	c	c	Yes	Yes	Yes	b	b	c	c	c	c	b	Yes	Yes
806	Laberi	491248	a	a	c	a	c	c	Yes	Yes	Yes	b	c	c	c	c	c	c	a	a
807	Khapa	491249	Yes	Yes	c	b	c	Yes	Yes	Yes	Yes	b	c	c	c	c	c	c	Yes	Yes
808	Lidhari	491250	Yes	a	c	a	c	Yes	Yes	Yes	Yes	b	c	c	c	c	c	c	Yes	Yes
809	Jera	491251	Yes	b	c	b	c	Yes	Yes	Yes	Yes	b	c	c	c	c	c	b	Yes	b
810	Ghoghra	491252	Yes	b	b	b	c	Yes	Yes	Yes	Yes	b	Yes	c	c	c	c	b	Yes	Yes
811	Katkuti	491253	Yes	b	b	b	c	Yes	Yes	Yes	Yes	b	Yes	c	c	c	c	b	Yes	Yes
812	Vikram Nagar	491254	b	b	c	c	c	Yes	a	a	Yes	b	c	c	c	c	c	c	b	b

Village Directory

Land use ( As in 2009 )

Name of District : Narsimhapur

Location CodeNo : 452

Name of CD Block : Narsimhapur

Location CodeNo : 0219

Availability of electricity (Yes/No)				Nearest Town		Name village	Sr.No.
Power Supply for Domestic Use (ED)	Power Supply for Agricultural Use (EAG)	Power Supply for Commercial Use (EC)	Power Supply for All Uses (EA)	Name	Distance range code i.e. a for < 5 Kms, b for 5-10 Kms and c for 10+ kms .		
98	99	100	101	102	103	2	1
Yes	Yes	Yes	Yes	NARSIMHAPUR	c	Madh Pipariya	790
Yes	Yes	Yes	Yes	NARSIMHAPUR	c	Karhaiya	791
Yes	Yes	Yes	Yes	NARSIMHAPUR	c	Deonagar	792
Yes	Yes	Yes	Yes	NARSIMHAPUR	c	Salaiya	793
Yes	Yes	Yes	Yes	NARSIMHAPUR	c	Parasthana	794
Yes	Yes	Yes	Yes	NARSIMHAPUR	c	Pataniya	795
Yes	Yes	Yes	Yes	NARSIMHAPUR	c	Khamariya	796
Yes	Yes	Yes	Yes	NARSIMHAPUR	c	Mungwani	797
Yes	Yes	Yes	Yes	NARSIMHAPUR	c	Panjra	798
Yes	Yes	Yes	Yes	NARSIMHAPUR	c	Gadariya	799
Yes	Yes	Yes	Yes	NARSIMHAPUR	c	Saliwada	800
Yes	Yes	Yes	Yes	NARSIMHAPUR	c	Bhuti	801
Yes	Yes	Yes	Yes	NARSIMHAPUR	c	Patha Pipariya	802
Yes	Yes	Yes	Yes	NARSIMHAPUR	c	Boriya	803
Yes	Yes	Yes	Yes	NARSIMHAPUR	c	Dungariya	804
Yes	Yes	Yes	Yes	NARSIMHAPUR	c	Dudwara	805
Yes	Yes	Yes	Yes	NARSIMHAPUR	c	Laberi	806
Yes	Yes	Yes	Yes	NARSIMHAPUR	c	Khapa	807
Yes	Yes	Yes	Yes	NARSIMHAPUR	c	Lidhari	808
Yes	Yes	Yes	Yes	NARSIMHAPUR	c	Jera	809
Yes	Yes	Yes	Yes	NARSIMHAPUR	c	Ghoghra	810
Yes	Yes	Yes	Yes	NARSIMHAPUR	c	Katkuti	811
Yes	Yes	Yes	Yes	NARSIMHAPUR	c	Vikram Nagar	812

Name of District : Narsimhapur

Location CodeNo : 452

Name of CD Block : Narsimhapur

Location CodeNo : 0219

Sr.No.	Name village	Location code no.	Land Use										
			Area under different types of land use ( in hectares rounded up to one decimal place)										
			Forests	Area under Non-agricultural Uses	Barren and Un-cultivable land	Permanent Pastures and Other Grazing Lands	Land Under Miscellaneous Tree Crops etc.	Culturable Waste Land	Fallow lands other than current fallows	Current Fallows	Net Area Sown	Total Irrigated Land Area	Total Un-irrigated Land Area
1	2	3	104	105	106	107	108	109	110	111	112	113	114
790	Madh Pipariya	491232	0	18.4	0.8	69.1	0	7	3.1	1.5	254	144.2	109.7
791	Karhaiya	491233	18.9	24.5	0	89.1	0	5.1	3.6	1	262.1	235.6	26.5
792	Deonagar	491234	235.6	58.3	0	31.5	0	40	8.4	2.6	268.9	202.3	66.6
793	Salaiya	491235	70.3	28.2	0	34.5	0	24.8	12.6	9.2	297.4	193.1	104.2
794	Parasthana	491236	92	11.2	0	13.9	0	26.2	9.4	3.2	196.3	112.6	83.8
795	Pataniya	491237	172.3	15.4	0	27.2	0	20.8	11.5	7.5	175.8	107.2	68.6
796	Khamariya	491238	91.5	23.1	0	26.8	0	7	9.4	2.6	234.8	162.6	72.1
797	Mungwani	491239	10.5	35	0	31.7	0	12.2	4.8	1.9	249.6	200.3	49.3
798	Panjra	491240	93.8	14.7	0	7.7	0	80.2	26.3	2.2	371.8	144.2	227.6
799	Gadariya	491241	95.3	29.9	5.4	29.6	0	70.5	50.2	3.2	253.3	178	75.3
800	Saliwada	491242	91.3	36.4	0.2	34.1	0	33.6	24.2	2.9	121.4	83.6	37.8
801	Bhouti	491243	70.7	29.2	0	30.8	0	3.2	3.1	2.6	214.2	177.2	37
802	Patha Pipariya	491244	211.8	77.1	0.2	26.4	0	32.7	25.4	18.7	365.3	258.6	106.7
803	Boriya	491245	244.2	16.9	0	47.6	0	60.2	41.3	4.6	189.6	60.9	128.7
804	Dungariya	491246	451.3	24.3	2.8	24.4	0	130.2	28	4.1	187.3	98.7	88.6
805	Dudwara	491247	118.6	66.8	27.1	5.5	0	18.1	3.7	1.3	343.1	154.6	188.4
806	Laberi	491248	107.5	12.8	15.9	30.3	0	17	8.5	2.2	154.2	89.4	64.8
807	Khapa	491249	0	0.8	38.9	17	0	7	33.8	25.5	109.3	34.8	74.4
808	Lidhari	491250	76.8	1.8	17.7	40	0	2.6	40	47	307	171	136
809	Jera	491251	222.4	0.7	23.3	23.8	0	22	28.6	24.4	135.7	82.1	53.6
810	Ghoghra	491252	124.8	0.8	31	40.7	0	22.1	32.8	32.9	173.7	92.1	81.6
811	Katkuti	491253	180	1.9	1.7	20.3	0	0	22.5	25.6	154.8	51.8	103
812	Vikram Nagar	491254	79	0	0	0	0	33	0	1	51	1	50

Village Directory

Land use ( As in 2009 )

Name of District : Narsimhapur

Location CodeNo : 452

Name of CD Block : Narsimhapur

Location CodeNo : 0219

Land Use					Name of three most important commodities manufactured			Name of Village	Serial Number
Area irrigated by source (in hectare).					First	Second	Third		
Canals ( C )	Wells/Tube-wells(W/TW)	Tanks/Lakes(T/L)	Water Falls(WF)	Others(O)					
115	116	117	118	119	120	121	122	2	1
0	144.2	0	0	0				Madh Pipariya	790
0	235.6	0	0	0				Karhaiya	791
0	192.3	0	0	10				Deonagar	792
0	193.1	0	0	0				Salaiya	793
0	4.1	0	0	108.4				Parasthana	794
0	10	0	1	96.2				Pataniya	795
0	31.2	0	0	131.5				Khamariya	796
0	21.2	0	0	179.1				Mungwani	797
0	33.4	0	0	110.8				Panjra	798
0	145	0	0	33				Gadariya	799
0	64.6	0	0	19				Saliwada	800
0	141	0	0	36.2				Bhouti	801
152	94	0	0	12.6				Patha Pipariya	802
0	40	0	20.9	0				Boriya	803
0	98.7	0	0	0				Dungariya	804
154.6	0	0	0	0				Dudwara	805
0	0	89.4	0	0				Laberi	806
0	0	20.8	0	14				Khapa	807
0	101	0	0	70				Lidhari	808
0	32.1	0	0	50				Jera	809
0	50.1	0	0	42				Ghoghra	810
0	51.8	0	0	0				Katkuti	811
0	1	0	0	0				Vikram Nagar	812



Name of District : Narsimhapur

Location CodeNo : 452

Name of CD Block : Narsimhapur

Location CodeNo : 0219

Sr.No.	Name village	Location code no.	Total area of the village ( in hectares rounded up to one decimal place)	Total population ( 2011 census )	Number of households (2011 census)	Number of educational amenities available. (If not available within the village , the distance range code viz; a for < 5 Kms, b for 5-10 Kms and c for 10+ kms of nearest place where facility is available is given).													
						Pre-Primary school (PP)	Primary school (P)	Middle school (M)	Secondary School (S)	Senior Secondary school (SS)	Degree college of arts science & commerce (ASC)	Engineering college(EC)	Medical college (MC)	Management institute (MI)	Polytechnic (Pt)	Vocational training school /ITI	Non-formal training centre (NFTC)	Special school for disabled (SSD)	Others (specify)
1	2	3	4	5	6	7	8	9	10	11	12	13	14	15	16	17	18	19	20
813	Dungariya	491255	383	352	86	1	a	a	c		c	c		c	c	c	c	c	c
814	Khapa	491256	156	230	60	c	1	1	c	c				c	c	c			c
815	Mahguwan	491257	113	244	55	1	1	1	c					c	c	c	c		c
<b>Block T O T A L :</b>			<b>82730.6</b>	<b>152587</b>	<b>35741</b>	<b>27</b>	<b>217</b>	<b>92</b>	<b>24</b>	<b>8</b>	<b>0</b>	<b>0</b>	<b>0</b>	<b>0</b>	<b>0</b>	<b>0</b>	<b>0</b>	<b>0</b>	<b>0</b>

Village Directory

Land use ( As in 2009 )

Name of District : Narsimhapur

Location CodeNo : 452

Name of CD Block : Narsimhapur

Location CodeNo : 0219

Number of Medical Amenities available. (If not available within the village , the distance range code viz; a for < 5 Kms, b for 5-10 Kms and c for 10+ kms of nearest place where facility is available is given).											Number of Non-Government Medical Amenities available.				Availability of drinking water - Yes / No													
21	22	23	24	25	26	27	28	29	30	31	32	33	34	35	36	37	38	39	40	41	42	43	44	45	46	Name village	Sr.No.	
c	c	b	c	c	c	c		b		c	0	0	0	0	0	0	0	0	Yes	No	Yes	No	No	Yes	No	No	Dungariya	813
c	c	c	c	c	c	c	c	c	c	c	0	0	0	0	0	0	0	0	Yes	No	Yes	No	No	No	No	No	Khapa	814
c	c	c	c	c	c	c			c	0	0	0	0	0	0	0	0	0	No	No	No	No	No	No	No	No	Mahguwan	815
0	4	17	0	0	0	5	3	8	1	2	4	4	22	28	37	23	0	89	64	195	103	32	139	49	3			
<b>Block T O T A L :</b>																												

Name of District : Narsimhapur

Location CodeNo : 452

Name of CD Block : Narsimhapur

Location CodeNo : 0219

Sr.No.	Name village	Location code no.	Availability of toilet & others Yes / No				Communication and transport facilities (If amenities available code -Yes is given except for Village Pin Code ,If not available within the village , the distance range code viz; a for < 5 Kms, b for 5-10 Kms and c for 10+ kms of nearest place where facility is available is given).												
			Community toilet including bath.	Community toilet excluding bath.	Rural sanitary mart or sanitary hardware outlet available near the village.	Community bio- gas or recycle of waste for productive use.	Post office(PO)	Sub post office (SPO)	Post & Telegraph office (P&TO)	Village Pin Code	Telephones (Land lines)	Public call office (PCO)	Mobile phone coverage	Internet cafes/ Common service centre (CSC)	Private courier facility	Bus service (Public & Private)	Railway stations	Auto/Modified Autos	Taxis and Vans
1	2	3	47	48	49	50	51	52	53	54	55	56	57	58	59	60	61	62	63
813	Dungariya	491255	No	No	No	No	c	b	c		b	c	Yes	c	c	b	c	c	c
814	Khapa	491256	No	No	No	No		Yes	Yes		c	c	Yes	c	c	Yes	Yes	Yes	c
815	Mahguwan	491257	No	No	No	No		Yes	Yes		c	c	Yes	c	c	Yes	Yes	Yes	c
<b>Block TOTAL :</b>			<b>7</b>	<b>5</b>	<b>45</b>	<b>12</b>	<b>3</b>	<b>29</b>	<b>9</b>	<b>0</b>	<b>83</b>	<b>10</b>	<b>176</b>	<b>3</b>	<b>0</b>	<b>52</b>	<b>5</b>	<b>21</b>	<b>23</b>

Village Directory

Land use ( As in 2009 )

Name of District : Narsimhapur

Location CodeNo : 452

Name of CD Block : Narsimhapur

Location CodeNo : 0219

Communication and transport facilities (If amenities available code -Yes is given except for Village Pin Code ,If not available within the village , the distance range code viz; a for < 5 Kms, b for 5-10 Kms and c for 10+ kms of nearest place where facility is available is given).				Village connected to highways,village roads, banks & credit societies (If amenities available code -Yes is given, If not available within the village , the distance range code viz; a for < 5 Kms, b for 5-10 Kms and c for 10+ kms of nearest place where facility is available is given)															Name village	Sr.No.
Tractors	Cycle-pulled rickshaws(Manual & Machine driven)	Carts driven by animals	Sea /River ferry service	Connected to national highway(NH)	Connected to state highway(SH)	Connected to major district road (MDR)	Connected to others district road	Pucca roads	Kutchcha roads	Water bounded macadam(WBM) roads	Navigable waterway (river/canal)(NW)	Footpaths (FP)	Commercial & Co-operative Banks	ATM	Agricultural Credit Societies					
64	65	66	67	68	69	70	71	72	73	74	75	76	77	78	79	2	1			
Yes	Yes	Yes	c	c	c	b	Yes	a	Yes	Yes	Yes	c	c	c	c	Dungariya	813			
Yes	Yes	Yes	Yes	c	b	Yes	Yes	Yes	Yes	Yes	Yes	c	c	c	c	Khapa	814			
Yes	Yes	Yes	Yes	c	b	b	b	Yes	Yes	Yes	Yes	c	c	c	c	Mahguwan	815			
152	138	184	33	25	18	33	63	84	195	115	0	200	6	0	11	<b>Block TOTAL :</b>				

Name of District : Narsimhapur

Location CodeNo : 452

Name of CD Block : Narsimhapur

Location CodeNo : 0219

Sr.No.	Name village	Location code no.	Availability of miscellaneous facilities (If amenities available code -Yes is given, If not available within the village, the distance range code viz; a for < 5 Kms, b for 5-10 Kms and c for 10+ kms of nearest place where facility is available is given).																	
			Self-Help Group (SHG)	Public distribution system (PDS) shop	Mandis / Regular market	Weekly Haat	Agricultural marketing society	Integrated Child Development Scheme (Nutritional Centres)	Anganwadi Centre (Nutritional Centres)	Others (Nutritional Centres)	ASHA (Accredited Social Health Activist)	Community centre with/without TV	Sports Field,	Sports Club / Recreation Centre	Cinema / Video Hall	Public Library	Public Reading Room	Newspaper Supply	Assembly Polling station	Birth & Death Registration Office
1	2	3	80	81	82	83	84	85	86	87	88	89	90	91	92	93	94	95	96	97
813	Dungariya	491255	Yes	a	c	b	b	Yes	Yes	Yes	Yes	Yes	c	c	c	c	c	b	a	a
814	Khapa	491256	Yes	c	Yes	Yes	c	Yes	Yes	Yes	Yes	Yes	c	c	c	Yes	Yes	Yes	Yes	b
815	Mahguwan	491257	c	c	c	a	c	c	a	b	Yes	c	c	c	c	c	c	a	a	b
<b>Block T O T A L :</b>			<b>132</b>	<b>55</b>	<b>5</b>	<b>15</b>	<b>5</b>	<b>43</b>	<b>171</b>	<b>45</b>	<b>188</b>	<b>23</b>	<b>30</b>	<b>4</b>	<b>1</b>	<b>10</b>	<b>4</b>	<b>67</b>	<b>137</b>	<b>98</b>

Village Directory

Land use ( As in 2009 )

Name of District : Narsimhapur

Location CodeNo : 452

Name of CD Block : Narsimhapur

Location CodeNo : 0219

Availability of electricity (Yes/No)				Nearest Town		Name village	Sr.No.
Power Supply for Domestic Use (ED)	Power Supply for Agricultural Use (EAG)	Power Supply for Commercial Use (EC)	Power Supply for All Uses (EA)	Name	Distance range code i.e. a for < 5 Kms, b for 5-10 Kms and c for 10+ kms .		
98	99	100	101	102	103	2	1
Yes	Yes	No	No	NARSIMHAPUR	c	Dungariya	813
No	No	No	No	KARELI	c	Khapa	814
No	No	No	No	KARELI	c	Mahguwan	815
<b>188</b>	<b>189</b>	<b>145</b>	<b>145</b>		<b>0</b>	<b>0</b>	
<b>Block T O T A L :</b>							

Name of District : Narsimhapur

Location CodeNo : 452

Name of CD Block : Narsimhapur

Location CodeNo : 0219

Sr.No.	Name village	Location code no.	Land Use										
			Area under different types of land use ( in hectares rounded up to one decimal place)										
			Forests	Area under Non-agricultural Uses	Barren and Un-cultivable land	Permanent Pastures and Other Grazing Lands	Land Under Miscellaneous Tree Crops etc.	Culturable Waste Land	Fallow lands other than current fallows	Current Fallows	Net Area Sown	Total Irrigated Land Area	Total Un-irrigated Land Area
1	2	3	104	105	106	107	108	109	110	111	112	113	114
813	Dungariya	491255	50	0	0	0	0	201	0	4	128	8	120
814	Khapa	491256	0	0	0	0	0	6	0	24	126	60	66
815	Mahguwan	491257	50	0	0	0	0	10	0	33	20	5	15
<b>Block T O T A L :</b>			<b>15259</b>	<b>4193.4</b>	<b>555.4</b>	<b>6032.3</b>	<b>152.8</b>	<b>2914.7</b>	<b>1873.7</b>	<b>1354</b>	<b>50393.4</b>	<b>32133</b>	<b>18260.1</b>

Village Directory

Land use ( As in 2009 )

Name of District : Narsimhapur

Location CodeNo : 452

Name of CD Block : Narsimhapur

Location CodeNo : 0219

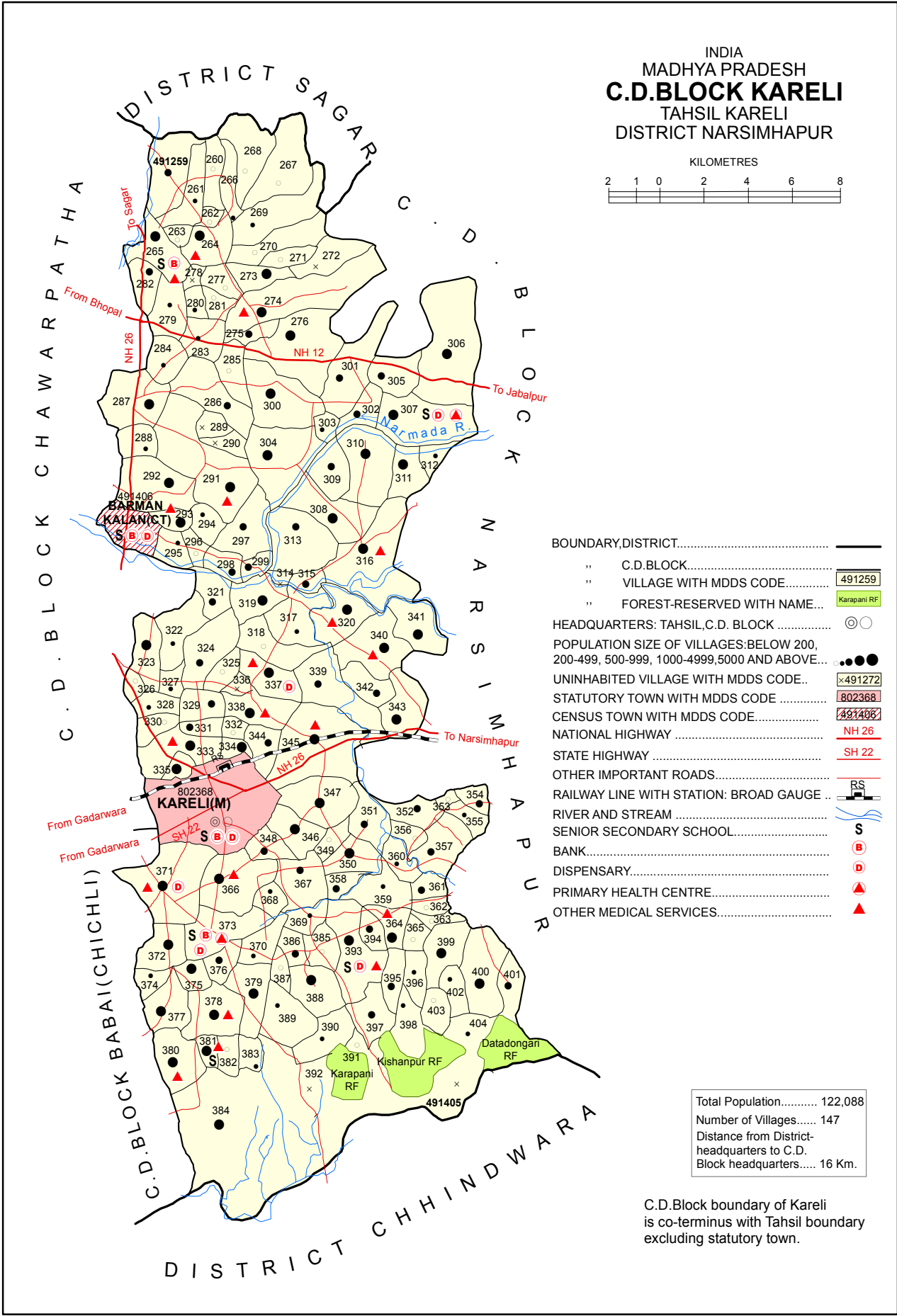
Land Use					Name of three most important commodities manufactured			Name of Village	Serial Number
Area irrigated by source (in hectare).					First	Second	Third		
Canals ( C )	Wells/Tube-wells(W/TW)	Tanks/Lakes(T/L)	Water Falls(WF)	Others(O)					
115	116	117	118	119	120	121	122	2	1
0	0	0	0	0	8			Dungariya	813
0	60	0	0	0	0			Khapa	814
0	5	0	0	0	0			Mahguwan	815
<b>718.1</b>	<b>25863.5</b>	<b>505</b>	<b>80.6</b>					<b>Block TOTAL :</b>	



- 
- (b) Map of Kareli CD Block showing tahsil boundary.**
  - (c) Alphabetical list of Villages of Kareli CD Block along with location code 2001 and 2011.**
  - (d) Village Directory data of Kareli CD Block in prescribed format.**

INDIA  
MADHYA PRADESH  
**C.D.BLOCK KARELI**  
TAHSIL KARELI  
DISTRICT NARSIMHAPUR

KILOMETRES



- BOUNDARY, DISTRICT.....
- "    C.D. BLOCK.....
- "    VILLAGE WITH MDDS CODE..... 491259
- "    FOREST-RESERVED WITH NAME... Karapani RF
- HEADQUARTERS: TAHSIL, C.D. BLOCK .....
- POPULATION SIZE OF VILLAGES: BELOW 200, 200-499, 500-999, 1000-4999, 5000 AND ABOVE...
- UNINHABITED VILLAGE WITH MDDS CODE... x491272
- STATUTORY TOWN WITH MDDS CODE .....
- CENSUS TOWN WITH MDDS CODE..... 491406
- NATIONAL HIGHWAY .....
- STATE HIGHWAY .....
- OTHER IMPORTANT ROADS.....
- RAILWAY LINE WITH STATION: BROAD GAUGE ..
- RIVER AND STREAM .....
- SENIOR SECONDARY SCHOOL..... S
- BANK..... B
- DISPENSARY..... D
- PRIMARY HEALTH CENTRE..... A
- OTHER MEDICAL SERVICES..... ▲

Total Population..... 122,088  
Number of Villages..... 147  
Distance from District-headquarters to C.D. Block headquarters..... 16 Km.

C.D. Block boundary of Kareli is co-terminus with Tahsil boundary excluding statutory town.



## VILLAGE DIRECTORY

**(c) Alphabetical list of villages along with location code 2001 and 2011**

**Name of District : NARSIMHAPUR (452)**

**Name of C.D.Block : KARELI (0220)**

Sr. No.	Name of the village	2011 Census location code number	2001 Census location code number
1	2	3	4
<b>Tahsil: Kareli (03637)</b>			
1	Amgaon	491373	04812200
2	Amheta	491367	04811600
3	Amthanu	491259	04800700
4	Awariya	491385	04813400
5	Bagdari	491286	04803400
6	Baghuwar [Baghwar]	491371	04812000
7	Baheriya	491383	04813200
8	Bamhani	491264	04801200
9	Bamhori	491372	04812100
10	Bamhori [Bagdari]	491285	04803300
11	Bandhi	491392	04814100
12	Barha	491388	04813700
13	Barman Kalan (CT) WARD NO.-0001*	491406	04804100
14	Barodiya	491374	04812300
15	Basadehi	491331	04808000
16	Basadehi	491381	04813000
17	Basedi	491339	04808800
18	Baskheda	491332	04808100
19	Basoda	491387	04813600
20	Belkhedi	491360	04810900
21	Belna	491278	04802600
22	Bhugwara	491346	04809500

---

**(c) Alphabetical list of villages along with location code 2001 and 2011**

**Name of District : NARSIMHAPUR (452)**

**Name of C.D.Block : KARELI (0220)**

<b>Sr. No.</b>	<b>Name of the village</b>	<b>2011 Census location code number</b>	<b>2001 Census location code number</b>
<b>1</b>	<b>2</b>	<b>3</b>	<b>4</b>
23	Bichuwa [Dalpatpur]	491300	04804900
24	Bichuwa Kalan	491396	04814500
25	Bichuwa Khurd	491365	04811400
26	Bikor	491298	04804700
27	Biner	491369	04811800
28	Bir Katangi	491296	04804500
29	Bitali	491287	04803500
30	Chamruwa	491349	04809800
31	Chapelloo	491263	04801100
32	Chinki	491310	04805900
33	Datadongri	491404	04815300
34	Deguwan	491330	04807900
35	Deori Khurd	491318	04806700
36	Dewa Kachhar	491320	04806900
37	Dhana [Juna]	491266	04801400
38	Dharampuri	491295	04804400
39	Dilheri	491384	04813300
40	Gada	491260	04800800
41	Garhpehra	491405	04815400
42	Ghurpur	491308	04805700
43	Gidhwani	491347	04809600
44	Gobargaon	491379	04812800
45	Gohgawari	491335	04808400

## VILLAGE DIRECTORY

### (c) Alphabetical list of villages along with location code 2001 and 2011

Name of District : NARSIMHAPUR (452)

Name of C.D.Block : KARELI (0220)

Sr. No.	Name of the village	2011 Census location code number	2001 Census location code number
1	2	3	4
46	Gokla	491303	04805200
47	Gondi Dhubghat	491356	04810500
48	Gudwara	491275	04802300
49	Gurariya	491325	04807400
50	Gursi	491304	04805300
51	Guwari	491315	04806400
52	Guwari Kalan	491397	04814600
53	Guwari Khurd	491403	04815200
54	Hardgaon	491389	04813800
55	Hinotiya	491400	04814900
56	Hiranpur	491291	04803900
57	Imaliya	491333	04808200
58	Jallapur (Jatlapur)	491361	04811000
59	Jamuniya Kalan	491270	04801800
60	Jamuniya Khurd	491271	04801900
61	Janor	491344	04809300
62	Jhamar	491309	04805800
63	Jhilwani	491290	04803800
64	Jiragora	491382	04813100
65	Johariya	491334	04808300
66	Jowa	491348	04809700
67	Juna	491268	04801600
68	Kalmeta	491284	04803200

---

**(c) Alphabetical list of villages along with location code 2001 and 2011**

**Name of District : NARSIMHAPUR (452)**

**Name of C.D.Block : KARELI (0220)**

<b>Sr. No.</b>	<b>Name of the village</b>	<b>2011 Census location code number</b>	<b>2001 Census location code number</b>
<b>1</b>	<b>2</b>	<b>3</b>	<b>4</b>
69	Kandhrapur	491359	04810800
70	Kapuri	491352	04810100
71	Karhaiya	491362	04811100
72	Karoda	491370	04811900
73	Kartaj	491357	04810600
74	Katangi	491279	04802700
75	Kathotiya	491345	04809400
76	Kerpani	491391	04814000
77	Kerpani [Narmadaghat]	491307	04805600
78	Khairi	491324	04807300
79	Khairi	491343	04809200
80	Khairuwa	491322	04807100
81	Khala	491280	04802800
82	Khamariya [Richhai]	491273	04802100
83	Khapa	491398	04814700
84	Khiriya	491368	04811700
85	Khiriya	491386	04813500
86	Kodiya	491363	04811200
87	Kodsa	491329	04807800
88	Kosamkheda	491364	04811300
89	Kudi	491297	04804600
90	Kumhadi	491341	04809000
91	Kumhroda	491276	04802400

## VILLAGE DIRECTORY

### (c) Alphabetical list of villages along with location code 2001 and 2011

Name of District : NARSIMHAPUR (452)

Name of C.D.Block : KARELI (0220)

Sr. No.	Name of the village	2011 Census location code number	2001 Census location code number
1	2	3	4
92	Lakhtakiya	491336	04808500
93	Luhari	491289	04803700
94	Lutwara	491326	04807500
95	Machamau	491401	04815000
96	Mahalpura	491327	04807600
97	Mahalwada	491402	04815100
98	Mainawari	491354	04810300
99	Manegaon	491293	04804200
100	Mehguwan	491312	04806100
101	Mehguwan (Mehgawan)	491395	04814400
102	Meregaon	491328	04807700
103	Midhli	491292	04804000
104	Mohad	491314	04806300
105	Mohad	491366	04811500
106	Mothegaon	491294	04804300
107	Nanori	491394	04814300
108	Nayakheda	491380	04812900
109	Neguwan	491272	04802000
110	Niwari	491393	04814200
111	Paloha	491282	04803000
112	Pindrai Kalan	491281	04802900
113	Pindrai Khurd	491277	04802500
114	Piparha	491313	04806200



---

**(c) Alphabetical list of villages along with location code 2001 and 2011**

**Name of District : NARSIMHAPUR (452)**

**Name of C.D.Block : KARELI (0220)**

<b>Sr. No.</b>	<b>Name of the village</b>	<b>2011 Census location code number</b>	<b>2001 Census location code number</b>
<b>1</b>	<b>2</b>	<b>3</b>	<b>4</b>
115	Pipariya	491323	04807200
116	Pipariya	491355	04810400
117	Pipariya	491358	04810700
118	Pipariya	491377	04812600
119	Pipariya (Rankai)	491338	04808700
120	Pipariya [Jamuniya]	491269	04801700
121	Raisen	491267	04801500
122	Ram Pipariya	491340	04808900
123	Ramkhiriya	491399	04814800
124	Ramkhiriya (Sarsala)	491305	04805400
125	Rampura	491302	04805100
126	Rankai	491337	04808600
127	Ratikarar Kalan	491319	04806800
128	Ratikarar Khurd	491317	04806600
129	Rehli	491351	04810000
130	Rehli[Gada]	491261	04800900
131	Rewanagar	491321	04807000
132	Richhai	491274	04802200
133	Sagon Ghat	491299	04804800
134	Sagri	491288	04803600
135	Samnapur	491311	04806000
136	Samnapur [Deori]	491301	04805000
137	Sarasdol	491283	04803100

## VILLAGE DIRECTORY

(c) Alphabetical list of villages along with location code 2001 and 2011

Name of District : NARSIMHAPUR (452)

Name of C.D.Block : KARELI (0220)

Sr. No.	Name of the village	2011 Census location code number	2001 Census location code number
1	2	3	4
138	Sarsala	491306	04805500
139	Sas Bahu	491350	04809900
140	Simariya	491390	04813900
141	Simariya Kalan	491378	04812700
142	Simariya Khurd	491376	04812500
143	Suatata	491265	04801300
144	Surgi	491342	04809100
145	Tighra	491353	04810200
146	Tinsara	491375	04812400
147	Umariya	491316	04806500
148	Umariya [Amthanu]	491262	04801000

\*Not included in village directory prescribed format.

Name of District : Narsimhapur

Location CodeNo : 452

Name of CD Block : Kareli

Location CodeNo : 0220

Sr.No.	Name village	Location code no.	Total area of the village ( in hectares rounded up to one decimal place)	Total population ( 2011 census )	Number of households (2011 census)	Number of educational amenities available. (If not available within the village , the distance range code viz; a for < 5 Kms, b for 5-10 Kms and c for 10+ kms of nearest place where facility is available is given).													
						Pre-Primary school (PP)	Primary school (P)	Middle school (M)	Secondary School (S)	Senior Secondary school (SS)	Degree college of arts science & commerce (ASC)	Engineering college(EC)	Medical college (MC)	Management institute (MI)	Polytechnic (Pt)	Vocational training school /ITI	Non-formal training centre (NFTC)	Special school for disabled (SSD)	Others (specify)
1	2	3	4	5	6	7	8	9	10	11	12	13	14	15	16	17	18	19	20
816	Amthanu	491259	506.5	949	185	b	1	1				c	c	c	c	c	c	c	c
817	Gada	491260	254.8	168	37	c	b	b				c	c	c	c	c	c	c	c
818	Rehli[Gada]	491261	387.5	275	58	b	1		b	b		c	c	c	c	c	c	c	c
819	Umariya [Amthanu]	491262	84.5	88	20		a	a	b	b		c	c	c	c	c	c	c	c
820	Chapeloo	491263	93.7	20	5		b	b	b	b		c	c	c	c	c	c	c	c
821	Bamhani	491264	417.1	2056	476	c	1	1	b	b		c	c	c	c	c	c	c	c
822	Suatala	491265	513.8	1497	307	b	1	1	1	1		c	c	c	c	c	c	c	c
823	Dhana [Juna]	491266	277.7	355	72	c	1	1	b	b		c	c	c	c	c	c	c	c
824	Raisen	491267	766.3	66	16	c	1		b	b		c	c	c	c	c	c	c	c
825	Juna	491268	503.4	176	37	c	b	b	b	b		c	c	c	c	c	c	c	c
826	Pipariya [Jamuniya]	491269	737	261	62	c	1	a	b	b		c	c	c	c	c	c	c	c
827	Jamuniya Kalan	491270	408.7	113	26	c	1	a	c	c		c	c	c	c	c	c	c	c
828	Jamuniya Khurd	491271	189.4	94	21	c	a	a	c	c		c	c	c	c	c	c	c	c
829	Neguwan	491272	308.8	0	0							-----Un-inhabited-----							
830	Khamariya [Richhai]	491273	296.1	1349	335	c	1	1	c	c		c	c	c	c	c	c	c	c
831	Richhai	491274	1242	1288	283	b	2	1	b			c	c	c	c	c	c	c	c
832	Gudwara	491275	197.4	626	139	b	1	a	a	c		c	c		c	c	c	c	c
833	Kumhroda	491276	1228.2	1078	229	b	1	1	c	c		c	c		c	c	c	c	c
834	Pindrai Khurd	491277	181.7	92	27	b	1	b	b	b		c	c		c	c	c	c	c
835	Belna	491278	97.4	0	0							-----Un-inhabited-----							
836	Katangi	491279	340.4	341	70	a	1	a	a	a		c	c		c	c	c	c	c
837	Khala	491280	161.4	255	53	b	1	1	b	b		c	c		c	c	c	c	c
838	Pindrai Kalan	491281	160.8	125	27	b	1	b	b	b		c	c		c	c	c	c	c
839	Paloha	491282	249.3	799	187	a	1	1	a	a		c	c		c	c	c	c	c

Village Directory

Land use ( As in 2009 )

Name of District : Narsimhapur

Location CodeNo : 452

Name of CD Block : Kareli

Location CodeNo : 0220

Number of Medical Amenities available. (If not available within the village, the distance range code viz; a for < 5 Kms, b for 5-10 Kms and c for 10+ kms of nearest place where facility is available is given).											Number of Non-Government Medical Amenities available.				Availability of drinking water - Yes / No						Name village	Sr.No.					
21	22	23	24	25	26	27	28	29	30	31	32	33	34	35	36	37	38	39	40	41			42	43	44	45	46
Community health centre (CHC)	Primary health centre (PHC)	Primary health sub centre (PHS)	Maternity and child welfare centre (MCW)	T.B. clinic (TBC)	Hospital-allopathic (HA)	Hospital-alternative medicine (HO)	Dispensary (D)	Veterinary hospital (VH)	Mobile health clinic (MHC)	Family welfare centre (FWC)	Charitable non Govt. hospital/Nursing home.	Medical practitioner with MBBS Degree	Medical practitioner with other degree	Medical practitioner with no degree	Traditional practitioner and faith healer .	Medicine Shop	Others	Tap water (Treated/Untreated)	Well water (Covered / Uncovered well)	Hand Pump	Tube wells / Bore well	Spring	River / Canal	Tank / Pond / Lake	Others		
c	c	c	c	c	c	c	c	b	c	c	0	0	1	0	0	0	0	Yes	Yes	Yes	Yes	No	Yes	No	No	Amthanu	816
c	c	c	c	c	c	b	c	c	c	c	0	0	0	0	0	0	0	Yes	Yes	Yes	Yes	No	Yes	No	No	Gada	817
c	c	c	c	c	c	c	c	b	c	c	0	0	1	0	0	0	0	Yes	Yes	Yes	Yes	No	Yes	Yes	No	Rehli[Gada]	818
c	c	c	c	c	c	b	c	c	c	c	0	0	0	0	0	0	0	Yes	Yes	Yes	Yes	No	Yes	No	No	Umariya [Amthanu]	819
c	c	c	c	c	c	c	b	c	c	c	0	0	0	0	0	0	0	Yes	Yes	Yes	Yes	No	Yes	No	No	Chapeloo	820
c	c	1	c	c	c	c	c		c	c	0	0	0	0	0	0	0	Yes	Yes	Yes	Yes	No	Yes	No	No	Bamhani	821
c	c	1	c	c	c	c			c	c	0	0	1	1	1	0	0	Yes	Yes	Yes	Yes	No	No	Yes	No	Suatala	822
c	c	c	c	c	c	c	c	c	c	c	0	0	0	0	0	0	0	Yes	Yes	Yes	Yes	No	Yes	No	No	Dhana [Juna]	823
c	c	c	c	c	c	c	c	c	c	c	0	0	0	0	0	0	0	Yes	Yes	Yes	Yes	No	Yes	No	No	Raisen	824
c	c	c	c	c	c	b	c	c	c	c	0	0	0	0	0	0	0	Yes	Yes	Yes	Yes	No	Yes	No	No	Juna	825
c	c	a	c	c	c	c	c		c	c	0	0	0	0	0	0	0	Yes	No	Yes	Yes	No	Yes	No	No	Pipariya [Jamuniya]	826
c	c	b	c	c	c	c	c	b	c	c	0	0	0	0	0	0	0	No	Yes	No	Yes	Yes	No	No	No	Jamuniya Kalan	827
c	b	b	c	b	c	c	c	b	c	c	0	0	0	0	0	0	0	No	No	Yes	Yes	No	No	No	No	Jamuniya Khurd	828
-----Un-inhabited-----																								Neguwan	829		
c	c		c	c	c	c	b	c	c	c	0	0	1	0	0	0	0	No	Yes	Yes	Yes	No	No	No	No	Khamariya [Richhai]	830
c	c	1	c	c	c	b	b	b	c	c	0	0	0	1	0	0	0	No	Yes	Yes	Yes	No	Yes	No	No	Richhai	831
c	c	c	c	c	c	c	b	a	b	c	0	0	1	0	0	0	0	No	Yes	Yes	Yes	No	No	No	No	Gudwara	832
c	c	c	c	c	c	b	b		b	c	0	0	0	0	0	0	0	No	Yes	Yes	Yes	No	No	No	No	Kumhroda	833
c	c	c	c	c	c	b	b	b	c	c	0	0	0	0	0	0	0	No	No	Yes	Yes	No	No	No	No	Pindrai Khurd	834
-----Un-inhabited-----																								Belna	835		
c	c	c	c	c	c	a	a	a	c	c	0	0	0	0	0	0	0	No	No	Yes	Yes	No	No	No	No	Katangi	836
c	c	c	c	c	c	a	a	b	c	c	0	0	0	0	0	0	0	No	No	Yes	Yes	No	No	No	No	Khala	837
c	c	c	c	c	c	b	b	b	c	c	0	0	0	0	0	0	0	No	No	Yes	Yes	No	No	No	No	Pindrai Kalan	838
c	c	c	c	c	c	a	a		c	c	0	0	0	0	0	0	0	No	No	Yes	Yes	No	No	No	No	Paloha	839

Name of District : Narsimhapur

Location CodeNo : 452

Name of CD Block : Kareli

Location CodeNo : 0220

Sr.No.	Name village	Location code no.	Availability of toilet & others Yes / No				Communication and transport facilities (If amenities available code -Yes is given except for Village Pin Code ,If not available within the village , the distance range code viz; a for < 5 Kms, b for 5-10 Kms and c for 10+ kms of nearest place where facility is available is given).												
			Community toilet including bath.	Community toilet excluding bath.	Rural sanitary mart or sanitary hardware outlet available near the village.	Community bio- gas or recycle of waste for productive use.	Post office(PO)	Sub post office (SPO)	Post & Telegraph office (P&TO)	Village Pin Code	Telephones (Land lines)	Public call office (PCO)	Mobile phone coverage	Internet cafes/ Common service centre (CSC)	Private courier facility	Bus service (Public & Private)	Railway stations	Auto/Modified Autos	Taxis and Vans
1	2	3	47	48	49	50	51	52	53	54	55	56	57	58	59	60	61	62	63
816	Amthanu	491259	No	No	No	No	b	c	c		Yes	c	Yes	c	c	a	c	c	Yes
817	Gada	491260	No	No	No	No	b	b	c		b	c	Yes	c	c	b	c	c	b
818	Rehli[Gada]	491261	No	No	No	No	b	c	c		c	c	Yes	c	c	a	c	Yes	c
819	Umariya [Amthanu]	491262	No	No	No	No	b	b	c		b	c	Yes	c	c	b	c	c	b
820	Chapeloo	491263	No	No	No	No	b	b	c		b	c	Yes	c	c	b	c	c	b
821	Bamhani	491264	No	No	No	No	c	Yes	b		Yes	c	Yes	c	c	Yes	c	c	c
822	Suatala	491265	No	No	No	Yes		Yes	Yes		Yes	c	b	c	c	Yes	c	c	Yes
823	Dhana [Juna]	491266	No	No	No	No	b	b			b	c	Yes	c	c	b	c	c	b
824	Raisen	491267	No	No	No	No	b	c	b		b	c	Yes	c	c	b	c	c	b
825	Juna	491268	No	No	No	No	b	b	c		b	c	Yes	c	c	b	c	c	b
826	Pipariya [Jamuniya]	491269	No	No	No	No	c	a	b		c	c	Yes	c	c	Yes	c	c	c
827	Jamuniya Kalan	491270	No	No	No	No	c	b	c		c	c	Yes	c	c	a	c	c	a
828	Jamuniya Khurd	491271	No	No	No	No	c	a	c		c	c	Yes	c	c	a	c	c	a
829	Neguwan	491272	-----Un-inhabited-----																
830	Khamariya [Richhai]	491273	No	No	No	No	c	Yes	c		Yes	c	Yes	c	c	Yes	c	c	Yes
831	Richhai	491274	No	No	No	No		Yes	c		a	c	b	c	c	a	c	c	c
832	Gudwara	491275	No	No	No	No	c	c	a		a	c	b	b	c	a	c	c	a
833	Kumhroda	491276	No	No	No	No	c	c	a		Yes	c	b	b	c	Yes	c	b	a
834	Pindrai Khurd	491277	No	No	No	No	c	b	c		b	c	Yes	c	c	b	c	c	b
835	Belna	491278	-----Un-inhabited-----																
836	Katangi	491279	No	No	No	No	c	a	c		a	c	Yes	c	c	a	c	c	a
837	Khala	491280	No	No	No	No	c	b	c		c	c	Yes	c	c	a	c	c	b
838	Pindrai Kalan	491281	No	No	No	No	c	b	c		b	c	Yes	c	c	b	c	c	b
839	Paloha	491282	No	No	No	No	c	Yes	c		Yes	c	Yes	c	c	Yes	c	c	Yes

Village Directory

Land use ( As in 2009 )

Name of District : Narsimhapur

Location CodeNo : 452

Name of CD Block : Kareli

Location CodeNo : 0220

Communication and transport facilities (If amenities available code -Yes is given except for Village Pin Code ,If not available within the village , the distance range code viz; a for < 5 Kms, b for 5-10 Kms and c for 10+ kms of nearest place where facility is available is given).				Village connected to highways,village roads, banks & credit societies (If amenities available code -Yes is given, If not available within the village , the distance range code viz; a for < 5 Kms, b for 5-10 Kms and c for 10+ kms of nearest place where facility is available is given)															Name village	Sr.No.
Tractors	Cycle-pulled rickshaws(Manual & Machine driven)	Carts driven by animals	Sea /River ferry service	Connected to national highway(NH)	Connected to state highway(SH)	Connected to major district road (MDR)	Connected to others district road	Pucca roads	Kutchcha roads	Water bounded macadam(WBM) roads	Navigable waterway (river/canal)(NW)	Footpaths (FP)	Commercial & Co-operative Banks	ATM	Agricultural Credit Societies					
64	65	66	67	68	69	70	71	72	73	74	75	76	77	78	79	2	1			
Yes	Yes	Yes	c	a	Yes	Yes	c	b	Yes	a	Yes	b	c	c	Amthanu	816				
Yes	b	Yes	c	b	b	b	b	b	Yes	a	Yes	b	c	c	Gada	817				
Yes	b	Yes	c	b	b	a	a	b	Yes	Yes	Yes	b	c	c	Rehli[Gada]	818				
Yes	b	Yes	c	b	b	b	b	b	Yes	b	Yes	b	c	c	Umariya [Amthanu]	819				
Yes	b	Yes	c	b	b	b	Yes	a	Yes	a	Yes	b	c	c	Chapelloo	820				
Yes	Yes	Yes	c	b	b	b	b	Yes	Yes	Yes	Yes	c	c	c	Bamhani	821				
Yes	Yes	Yes	c	Yes	Yes	Yes	Yes	Yes	Yes	Yes	Yes	Yes	c	Yes	Suatala	822				
Yes	b	Yes	c	b	b	b	b	b	Yes	a	Yes	b	c	c	Dhana [Juna]	823				
Yes	b	Yes	c	b	b	b	b	b	Yes	a	Yes	b	c	c	Raisen	824				
Yes	b	Yes	c	b	b	b	b	b	Yes	a	Yes	b	c	c	Juna	825				
Yes	b	Yes	c	b	b	b	b	a	Yes	Yes	Yes	c	c	c	Pipariya [Jamuniya]	826				
Yes	b	Yes	c	b	b	b	b	b	Yes	a	Yes	c	c	c	Jamuniya Kalan	827				
a	b	Yes	Yes	b	b	b	b	a	Yes	a	Yes	c	c	c	Jamuniya Khurd	828				
-----Un-inhabited-----															Neguwan	829				
Yes	Yes	Yes	c	b	b	b	b	Yes	Yes	Yes	Yes	c	c	c	Khamariya [Richhai]	830				
b	Yes	b	c	Yes	c	Yes	Yes	Yes	Yes	Yes	Yes	c	c	c	Richhai	831				
Yes	Yes	Yes	c	a	a	a	a	a	Yes	Yes	Yes	b	c	c	Gudwara	832				
Yes	Yes	Yes	c	Yes	Yes	Yes	Yes	Yes	Yes	Yes	Yes	b	c	c	Kumhroda	833				
Yes	b	Yes	c	b	Yes	Yes	Yes	a	Yes	Yes	Yes	b	c	b	Pindrai Khurd	834				
-----Un-inhabited-----															Belna	835				
a	b	Yes	c	a	Yes	Yes	Yes	a	Yes	Yes	Yes	a	c	a	Katangi	836				
Yes	b	Yes	c	a	Yes	Yes	Yes	a	Yes	Yes	Yes	b	c	b	Khala	837				
Yes	b	Yes	c	b	Yes	Yes	Yes	a	Yes	Yes	Yes	b	c	b	Pindrai Kalan	838				
Yes	Yes	Yes	c	Yes	Yes	Yes	Yes	Yes	Yes	Yes	Yes	b	c	Yes	Paloha	839				

Name of District : Narsimhapur

Location CodeNo : 452

Name of CD Block : Kareli

Location CodeNo : 0220

Sr.No.	Name village	Location code no.	Availability of miscellaneous facilities (If amenities available code -Yes is given, If not available within the village, the distance range code viz; a for < 5 Kms, b for 5-10 Kms and c for 10+ kms of nearest place where facility is available is given).																	
			Self-Help Group (SHG)	Public distribution system (PDS) shop	Mandis / Regular market	Weekly Haat	Agricultural marketing society	Integrated Child Development Scheme (Nutritional Centres)	Anganwadi Centre (Nutritional Centres)	Others (Nutritional Centres)	ASHA (Accredited Social Health Activist)	Community centre with/without TV	Sports Field,	Sports Club / Recreation Centre	Cinema / Video Hall	Public Library	Public Reading Room	Newspaper Supply	Assembly Polling station	Birth & Death Registration Office
1	2	3	80	81	82	83	84	85	86	87	88	89	90	91	92	93	94	95	96	97
816	Amthanu	491259	Yes	Yes	c	b	c	c	Yes	b	Yes	b	c	c	c	c	c	Yes	Yes	Yes
817	Gada	491260	Yes	c	c	b	c	c	a	b	Yes	b	c	c	c	c	c	Yes	a	b
818	Rehli[Gada]	491261	Yes	a	c	b	c	c	Yes	b	Yes	b	c	c	c	c	c	b	Yes	b
819	Umariya [Amthanu]	491262	Yes	c	c	b	c	c	a	b	Yes	b	c	c	c	c	c	Yes	a	b
820	Chapeloo	491263	Yes	c	c	b	c	c	a	b	Yes	b	c	c	c	c	c	a	a	b
821	Bamhani	491264	Yes	Yes	c	b	c	c	Yes	b	Yes	b	c	c	c	c	c	Yes	Yes	Yes
822	Suatala	491265	Yes	Yes	c	Yes	Yes	c	Yes	b	Yes	c	c	c	c	c	Yes	Yes	Yes	Yes
823	Dhana [Juna]	491266	Yes	c	c	b	c	c	Yes	b	Yes	b	c	c	c	c	c	Yes	a	b
824	Raisen	491267	Yes	c	c	b	c	c	a	b	Yes	b	c	c	c	c	c	Yes	a	b
825	Juna	491268	Yes	c	c	b	c	c	a	b	Yes	b	c	c	c	c	c	Yes	a	b
826	Pipariya [Jamuniya]	491269	Yes	a	c	b	b	c	Yes	b	Yes	b	c	c	c	c	c	c	a	a
827	Jamuniya Kalan	491270	a	a	c	c	c	a	a	b	b	b	c	c	c	c	c	c	b	a
828	Jamuniya Khurd	491271	a	a	c	c	c	a	a	b	a	b	c	c	c	c	c	c	b	a
829	Neguwan	491272	-----Un-inhabited-----																	
830	Khamariya [Richhai]	491273	Yes	Yes	c	b	c	c	Yes	b	Yes	b	c	c	c	c	c	c	Yes	Yes
831	Richhai	491274	Yes	Yes	c	a	c	c	Yes	b	Yes	b	Yes	c	c	c	c	Yes	Yes	Yes
832	Gudwara	491275	a	a	c	b	c	a	Yes	b	a	c	c	c	c	c	c	c	Yes	a
833	Kumhroda	491276	c	a	c	b	c	b	Yes	b	Yes	b	c	c	c	c	c	c	Yes	Yes
834	Pindrai Khurd	491277	c	b	c	b	b	c	b	b	Yes	b	c	c	c	c	c	b	b	b
835	Belna	491278	-----Un-inhabited-----																	
836	Katangi	491279	Yes	a	c	a	a	c	a	b	Yes	c	c	c	c	c	c	a	a	a
837	Khala	491280	c	b	c	a	b	c	b	b	Yes	c	c	c	c	c	c	a	b	b
838	Pindrai Kalan	491281	c	b	c	b	b	c	b	b	Yes	b	c	c	c	c	c	b	b	b
839	Paloha	491282	c	Yes	c	a	c	c	Yes	b	Yes	c	c	c	c	c	c	Yes	Yes	Yes

Village Directory

Land use ( As in 2009 )

Name of District : Narsimhapur

Location CodeNo : 452

Name of CD Block : Kareli

Location CodeNo : 0220

Availability of electricity (Yes/No)				Nearest Town		Name village	Sr.No.
Power Supply for Domestic Use (ED)	Power Supply for Agricultural Use (EAG)	Power Supply for Commercial Use (EC)	Power Supply for All Uses (EA)	Name	Distance range code i.e. a for < 5 Kms, b for 5-10 Kms and c for 10+ kms .		
98	99	100	101	102	103	2	1
Yes	Yes	No	No	KARELI	c	Amthanu	816
Yes	Yes	No	No	KARELI	c	Gada	817
Yes	Yes	No	No	KARELI	c	Rehli[Gada]	818
Yes	Yes	No	No	KARELI	c	Umariya [Amthanu]	819
Yes	Yes	No	No	KARELI	c	Chapelloo	820
Yes	Yes	Yes	Yes	KARELI	c	Bamhani	821
Yes	Yes	Yes	Yes	KARELI	c	Suatala	822
Yes	Yes	Yes	Yes	KARELI	c	Dhana [Juna]	823
Yes	Yes	Yes	Yes	KARELI	c	Raisen	824
Yes	Yes	No	No	KARELI	c	Juna	825
Yes	Yes	Yes	Yes	KARELI	c	Pipariya [Jamuniya]	826
Yes	Yes	Yes	Yes	KARELI	c	Jamuniya Kalan	827
Yes	Yes	Yes	Yes	KARELI	c	Jamuniya Khurd	828
-----Un-inhabited-----				KARELI	c	Neguwan	829
Yes	Yes	Yes	Yes	KARELI	c	Khamariya [Richhai]	830
Yes	Yes	Yes	Yes	KARELI	c	Richhai	831
Yes	Yes	Yes	Yes	KARELI	c	Gudwara	832
Yes	Yes	Yes	Yes	KARELI	c	Kumhroda	833
Yes	Yes	Yes	Yes	KARELI	c	Pindrai Khurd	834
-----Un-inhabited-----				KARELI	c	Belna	835
Yes	Yes	Yes	Yes	KARELI	c	Katangi	836
Yes	Yes	Yes	Yes	KARELI	c	Khala	837
Yes	Yes	Yes	Yes	KARELI	c	Pindrai Kalan	838
Yes	Yes	Yes	Yes	KARELI	c	Paloha	839



Name of District : Narsimhapur

Location CodeNo : 452

Name of CD Block : Kareli

Location CodeNo : 0220

Sr.No.	Name village	Location code no.	Land Use										
			Area under different types of land use ( in hectares rounded up to one decimal place)										
			Forests	Area under Non-agricultural Uses	Barren and Un-cultivable land	Permanent Pastures and Other Grazing Lands	Land Under Miscellaneous Tree Crops etc.	Culturable Waste Land	Fallow lands other than current fallows	Current Fallows	Net Area Sown	Total Irrigated Land Area	Total Un-irrigated Land Area
1	2	3	104	105	106	107	108	109	110	111	112	113	114
816	Amthanu	491259	196.2	14.5	2.7	23.9	0	9	12.1	7.8	240.3	97	143.3
817	Gada	491260	174.3	5.9	0	6	0	5.1	1	2	60.4	19.1	41.4
818	Rehli[Gada]	491261	168.6	10.4	0	1.5	0	9.5	5	1.3	191.2	53.9	137.3
819	Umariya [Amthanu]	491262	0	3.6	0	3.6	0	0.1	0	0	77.1	16.4	60.7
820	Chapeloo	491263	0	5.4	0	0	0	1.1	0.4	0.4	86.6	20.8	65.8
821	Bamhani	491264	0	28.5	0	9.3	0.7	1	1.4	1.6	374.6	157.9	216.7
822	Suatala	491265	0	26.1	0	6.8	0	3.2	1.5	0	476.2	160.3	316
823	Dhana [Juna]	491266	84.6	5.5	0	14.4	0	4.3	0.2	0.2	168.6	67.7	100.9
824	Raisen	491267	636.8	10.9	0	108.3	0	0	0	0	10.3	3	7.3
825	Juna	491268	278.4	4.4	0	95.6	0	4.5	2	0.6	117.8	46	71.8
826	Pipariya [Jamuniya]	491269	400	13.8	0	71.6	0	28.2	6.6	3.4	213.4	90.6	122.8
827	Jamuniya Kalan	491270	180.3	9.6	0	29.4	0	5.3	3.2	1.4	179.4	72.1	107.3
828	Jamuniya Khurd	491271	74.9	2.4	0	11.3	0	1.2	1.4	0.9	97.2	41.3	55.9
829	Neguwan	491272	233.8	3.9	0	71.1	0	0	0	0	0	0	0
830	Khamariya [Richhai]	491273	0	17	0	9.8	0	3.9	0.5	1	264	77.1	186.8
831	Richhai	491274	617.3	32.5	0	53.6	0	8.4	32.5	1.4	496.3	141.9	354.4
832	Gudwara	491275	0	6.4	0	15.1	0.2	3.2	2.4	3.4	166.8	57.4	109.4
833	Kumhroda	491276	282.5	46.9	0	241.9	0.7	58.8	6.5	2.2	588.6	192.4	396.2
834	Pindrai Khurd	491277	0	4	0	1.1	0	0.7	0.4	0.3	175.2	43.2	132
835	Belna	491278	0	3.6	0	0	0	0.3	1.5	2.4	89.6	32.5	57.1
836	Katangi	491279	0	12	0	10.1	0	0.9	5.2	3.1	309.1	88.1	221
837	Khala	491280	0	4	0	3.9	0	1.2	0.7	0.9	150.7	60.3	90.4
838	Pindrai Kalan	491281	0	2.5	0	0.8	0	1	0.5	0.6	155.4	52.4	103
839	Paloha	491282	0	38.6	0	8.4	0	2.1	1.9	2.5	195.8	79	116.8

Village Directory

Land use ( As in 2009 )

Name of District : Narsimhapur

Location CodeNo : 452

Name of CD Block : Kareli

Location CodeNo : 0220

Land Use					Name of three most important commodities manufactured			Name of Village	Serial Number
Area irrigated by source (in hectare).					First	Second	Third		
Canals ( C )	Wells/Tube-wells(W/TW)	Tanks/Lakes(T/L)	Water Falls(WF)	Others(O)				120	121
115	116	117	118	119	120	121	122	2	1
0	97	0	0	0				Amthanu	816
0	19.1	0	0	0				Gada	817
0	53.9	0	0	0				Rehli[Gada]	818
0	16.4	0	0	0				Umariya [Amthanu]	819
0	20.8	0	0	0				Chapelloo	820
0	157.9	0	0	0				Bamhani	821
0	160.3	0	0	0				Suatala	822
0	67.7	0	0	0				Dhana [Juna]	823
0	3	0	0	0				Raisen	824
0	46	0	0	0				Juna	825
0	90.6	0	0	0				Pipariya [Jamuniya]	826
0	72.1	0	0	0				Jamuniya Kalan	827
0	41.3	0	0	0				Jamuniya Khurd	828
0	0	0	0	0				Neguan	829
0	77.1	0	0	0				Khamariya [Richhai]	830
0	141.9	0	0	0				Richhai	831
0	57.4	0	0	0				Gudwara	832
0	192.4	0	0	0				Kumhroda	833
0	43.2	0	0	0				Pindrai Khurd	834
0	32.5	0	0	0				Belna	835
0	88.1	0	0	0				Katangi	836
0	60.3	0	0	0				Khala	837
0	52.4	0	0	0				Pindrai Kalan	838
0	79	0	0	0				Paloha	839

Name of District : Narsimhapur

Location CodeNo : 452

Name of CD Block : Kareli

Location CodeNo : 0220

Sr.No.	Name village	Location code no.	Total area of the village ( in hectares rounded up to one decimal place)	Total population ( 2011 census )	Number of households (2011 census)	Number of educational amenities available. (If not available within the village , the distance range code viz; a for < 5 Kms, b for 5-10 Kms and c for 10+ kms of nearest place where facility is available is given).													
						Pre-Primary school (PP)	Primary school (P)	Middle school (M)	Secondary School (S)	Senior Secondary school (SS)	Degree college of arts science & commerce (ASC)	Engineering college(EC)	Medical college (MC)	Management institute (MI)	Polytechnic (Pt)	Vocational training school /ITI	Non-formal training centre (NFTC)	Special school for disabled (SSD)	Others (specify)
1	2	3	4	5	6	7	8	9	10	11	12	13	14	15	16	17	18	19	20
840	Sarasdol	491283	314.8	233	57	a	1	a	a			c	c		c	c	c		c
841	Kalmeta	491284	263.4	412	97	a	1	a	b	b		c	c		c	c	c	c	c
842	Bamhori [Bagdari]	491285	273.9	165	37	a	1	a	a	c		c	c		c	c	c	c	c
843	Bagdari	491286	599	857	229	b	1	1	b	b		c	c	c	c	c	c	c	c
844	Bitali	491287	681.3	1105	281		1	1	b	b		c	c		c	c	c	c	c
845	Sagri	491288	247.5	396	111		1	a	a	a		c	c		c	c	c	c	c
846	Luhari	491289	169.4	0	0							-----Un-inhabited-----							
847	Jhilwani	491290	141.8	0	0							-----Un-inhabited-----							
848	Hiranpur	491291	1358.9	1856	380		1	1	b	b		c	c	c	c	c	c	c	c
849	Midhli	491292	777.1	1758	452	a	1	1	a	a		c	c	c	c	c	c	c	c
850	Manegaon	491293	131.4	1090	289	a	1	1	a	a		c	c		c	c	c	c	c
851	Mothegaon	491294	207.7	318	80	a	1	a	a	a		c	c		c	c	c	c	c
852	Dharampuri	491295	220.6	478	108	a	1	1	a	a		c	c	c	c	c	c	c	c
853	Bir Katangi	491296	124.7	39	7	a	a	a	a	a		c	c		c	c	c	c	c
854	Kudi	491297	569.7	617	142	b	1	1	b	b		c	c	c	c	c	c	c	c
855	Bikor	491298	228.3	913	215	a	1	a	a	a		c	c		c	c	c	c	c
856	Sagon Ghat	491299	216.3	520	105	b	1	a	b	b		c	c		c	c	c	c	c
857	Bichuwa [Dalpatpur]	491300	807.9	1069	277	b	1	1	b	b		c	c	c	c	c	c	c	c
858	Samnapur [Deori]	491301	808.2	515	129	c	1	a	b	b		c	c	c	c	c	c	c	c
859	Rampura	491302	217.4	994	278		1	1	b	b		c	c	c	c	c	c	c	c
860	Gokla	491303	224.7	486	114	c	1		c	c		c	c	c	c	c	c	c	c
861	Gursi	491304	912.3	1205	295	b	1	1	b	b		c	c	c	c	c	c	c	c
862	Ramkhiriya (Sarsala)	491305	353	704	194	c	1	a	b	b		c	c	c	c	c	c	c	c
863	Sarsala	491306	1376	1422	403	c	2	2	b	b		c	c	c	c	c	c	c	c

Village Directory

Land use ( As in 2009 )

Name of District : Narsimhapur

Location CodeNo : 452

Name of CD Block : Kareli

Location CodeNo : 0220

Number of Medical Amenities available. (If not available within the village, the distance range code viz; a for < 5 Kms, b for 5-10 Kms and c for 10+ kms of nearest place where facility is available is given).										Number of Non-Government Medical Amenities available.					Availability of drinking water - Yes / No							Name village	Sr.No.				
Community health centre (CHC)	Primary health centre (PHC)	Primary health sub centre (PHS)	Maternity and child welfare centre (MCWC)	T.B. clinic (TBC)	Hospital-allopathic (HA)	Hospital-alternative medicine (HO)	Dispensary (D)	Veterinary hospital (VH)	Mobile health clinic (MHC)	Family welfare centre (FWC)	Charitable non Govt. hospital/Nursing home.	Medical practitioner with MBBS Degree	Medical practitioner with other degree	Medical practitioner with no degree	Traditional practitioner and faith healer .	Medicine Shop	Others	Tap water (Treated/Untreated)	Well water (Covered / Uncovered well)	Hand Pump	Tube wells / Bore well			Spring	River / Canal	Tank / Pond / Lake	Others
21	c	c	a	c	c	c	b	c	a	c	c	0	0	0	0	0	0	No	Yes	Yes	Yes	No	Yes	No	Yes	Sarasdol	840
22	c	b	b	b	b	b	b	b	a	b	b	0	0	0	0	0	0	No	Yes	Yes	Yes	No	No	No	No	Kalmeta	841
23	c	c	c	c	c	c	c	b	a	b	c	0	0	0	0	0	0	No	No	Yes	Yes	No	No	No	No	Bamhori [Bagdari]	842
24	c	c	b	b	c	b	b	b	b	c	c	0	0	0	0	0	0	No	No	Yes	Yes	No	No	Yes	No	Bagdari	843
25	c	b	b	b	b	b	b	b	b	b	b	0	0	0	0	0	0	Yes	Yes	Yes	Yes	No	No	Yes	No	Bitali	844
26	c	a	a	a	a	a	a	a	a	a	a	0	0	0	0	0	0	No	No	Yes	Yes	No	No	No	No	Sagri	845
27	-----Un-inhabited-----																							Luhari	846		
28	-----Un-inhabited-----																							Jhilwani	847		
29	c	b	1	b	b	b	b	b	b	c	c	0	0	0	0	0	0	Yes	Yes	Yes	Yes	No	No	Yes	No	Hiranpur	848
30	c	a	a	c	a	c	c	a	a	a	c	2	2	2	2	2	2	No	Yes	Yes	Yes	No	No	No	No	Midhli	849
31	c	a	1	c	a	c	c	a	a	a	c	2	2	2	2	2	2	No	Yes	Yes	Yes	No	No	No	No	Manegaon	850
32	c	a	a	c	a	c	c	a	a	a	c	2	0	2	2	2	2	No	No	Yes	Yes	No	No	Yes	No	Mothegaon	851
33	c	a	a	c	a	c	c	a	a	a	c	2	0	2	2	2	0	No	No	Yes	Yes	No	Yes	No	No	Dharampuri	852
34	c	a	a	c	a	c	c	a	c	a	c	0	0	0	1	2	0	No	No	No	No	No	Yes	No	No	Bir Katangi	853
35	c	b	b	c	b	c	c	b	b	b	c	1	0	2	2	2	2	No	No	Yes	Yes	No	Yes	No	No	Kudi	854
36	c	a	a	c	a	c	c	a	a	a	c	2	1	2	2	2	2	No	No	Yes	Yes	No	Yes	No	No	Bikor	855
37	c	b	b	c	b	c	c	b	b	b	b	2	0	2	2	2	2	No	No	Yes	No	No	Yes	No	No	Sagon Ghat	856
38	c	c	c	c	c	c	c	c	b	c	c	0	0	0	0	0	0	No	Yes	Yes	Yes	No	No	No	No	Bichuwa [Dalpatpur]	857
39	c	c	c	c	c	c	c	b	b	c	c	0	0	0	0	0	0	No	Yes	Yes	Yes	No	Yes	No	No	Samnapur [Deori]	858
40	c	c	c	c	c	c	b	b	b	c	c	0	0	0	0	0	0	No	Yes	Yes	Yes	No	Yes	No	No	Rampura	859
41	c	c	c	c	c	c	c	c	c	c	c	0	0	0	0	1	0	No	Yes	Yes	Yes	No	Yes	No	No	Gokla	860
42	c	b	b	b	b	b	b	b	b	c	b	0	0	1	1	0	0	No	Yes	Yes	Yes	No	Yes	No	No	Gursi	861
43	c	b	c	c	b	b	b	b	b	c	c	0	0	1	1	0	0	No	No	Yes	Yes	No	No	No	No	Ramkhiriya (Sarsala)	862
44	c	a	c	c	a	b	b	b	b	c	c	0	0	1	1	0	0	No	Yes	Yes	Yes	No	No	No	No	Sarsala	863

Name of District : Narsimhapur

Location CodeNo : 452

Name of CD Block : Kareli

Location CodeNo : 0220

Sr.No.	Name village	Location code no.	Availability of toilet & others Yes / No				Communication and transport facilities (If amenities available code -Yes is given except for Village Pin Code ,If not available within the village , the distance range code viz; a for < 5 Kms, b for 5-10 Kms and c for 10+ kms of nearest place where facility is available is given).												
			Community toilet including bath.	Community toilet excluding bath.	Rural sanitary mart or sanitary hardware outlet available near the village.	Community bio- gas or recycle of waste for productive use.	Post office(PO)	Sub post office (SPO)	Post & Telegraph office (P&TO)	Village Pin Code	Telephones (Land lines)	Public call office (PCO)	Mobile phone coverage	Internet cafes/ Common service centre (CSC)	Private courier facility	Bus service (Public & Private)	Railway stations	Auto/Modified Autos	Taxis and Vans
1	2	3	47	48	49	50	51	52	53	54	55	56	57	58	59	60	61	62	63
840	Sarasdol	491283	No	No	No	No	Yes	c	c	c	c	Yes	c	c	Yes	c	c	c	c
841	Kalmeta	491284	No	No	No	No	c	b	b	b	c	a	b	b	a	c	a	a	a
842	Bamhori [Bagdari]	491285	No	No	No	No	c	c	a	b	c	b	c	c	a	c	c	a	a
843	Bagdari	491286	No	No	No	No	b	b	b	b	c	Yes	b	c	b	c	c	b	b
844	Bitali	491287	No	No	No	No	c	b	Yes	Yes	c	Yes	b	b	Yes	c	b	Yes	Yes
845	Sagri	491288	No	No	No	No	c	a	a	c	c	Yes	a	a	Yes	c	a	a	a
846	Luhari	491289	-----Un-inhabited-----																
847	Jhilwani	491290	-----Un-inhabited-----																
848	Hiranpur	491291	No	No	No	No	Yes	b	Yes	Yes	c	Yes	b	c	b	c	c	c	b
849	Midhli	491292	No	No	No	No	a	Yes	Yes	Yes	c	Yes	a	a	a	c	c	c	c
850	Manegaon	491293	No	No	No	No	a	a	a	Yes	c	Yes	a	a	a	a	c	c	c
851	Mothegaon	491294	No	No	No	No	a	a	a	c	c	Yes	a	a	a	c	c	c	c
852	Dharampuri	491295	No	No	No	No	a	a	a	c	c	Yes	a	a	a	c	c	c	c
853	Bir Katangi	491296	No	No	No	No	a	a	a	c	c	Yes	a	a	a	c	c	c	c
854	Kudi	491297	No	No	No	No	b	b	b	b	c	Yes	b	b	b	c	c	c	c
855	Bikor	491298	No	No	No	No	a	a	a	Yes	c	Yes	a	a	a	c	c	c	c
856	Sagon Ghat	491299	No	No	No	No	b	b	b	a	c	Yes	b	b	b	c	c	b	b
857	Bichuwa [Dalpatpur]	491300	No	No	No	No	c	b	c	Yes	c	Yes	c	c	b	c	c	c	c
858	Samnapur [Deori]	491301	No	No	No	No	c	b	c	Yes	c	Yes	c	c	b	c	c	c	c
859	Rampura	491302	No	No	No	No	c	c	c	Yes	c	Yes	c	c	b	c	b	b	b
860	Gokla	491303	No	No	No	No	c	b	c	b	c	Yes	c	c	c	c	c	c	b
861	Gursi	491304	No	No	No	No	b	a	b	c	c	Yes	b	c	Yes	Yes	c	c	c
862	Ramkhiriya (Sarsala)	491305	No	No	No	No	c	a	c	Yes	c	Yes	c	c	Yes	c	c	Yes	Yes
863	Sarsala	491306	No	No	No	No	c	b	c	Yes	c	Yes	c	c	Yes	c	c	c	Yes

Village Directory

Land use ( As in 2009 )

Name of District : Narsimhapur

Location CodeNo : 452

Name of CD Block : Kareli

Location CodeNo : 0220

Communication and transport facilities (If amenities available code -Yes is given except for Village Pin Code ,If not available within the village , the distance range code viz; a for < 5 Kms, b for 5-10 Kms and c for 10+ kms of nearest place where facility is available is given).				Village connected to highways,village roads, banks & credit societies (If amenities available code -Yes is given, If not available within the village , the distance range code viz; a for < 5 Kms, b for 5-10 Kms and c for 10+ kms of nearest place where facility is available is given)															Name village	Sr.No.
Tractors	Cycle-pulled rickshaws(Manual & Machine driven)	Carts driven by animals	Sea /River ferry service	Connected to national highway(NH)	Connected to state highway(SH)	Connected to major district road (MDR)	Connected to others district road	Pucca roads	Kutchcha roads	Water bounded macadam(WBM) roads	Navigable waterway (river/canal)(NW)	Footpaths (FP)	Commercial & Co-operative Banks	ATM	Agricultural Credit Societies					
64	65	66	67	68	69	70	71	72	73	74	75	76	77	78	79	2	1			
Yes	Yes	Yes	Yes	Yes	c	Yes	Yes	a	Yes	Yes	Yes	c	c	b	Sarasdol	840				
Yes	a	Yes	b	a	a	a	a	Yes	Yes	Yes	Yes	b	b	b	Kalmeta	841				
Yes	b	Yes	c	a	a	a	a	a	Yes	Yes	Yes	b	c	c	Bamhori [Bagdari]	842				
Yes	Yes	Yes	c	b	b	b	b	b	Yes	Yes	Yes	b	b	b	Bagdari	843				
Yes	Yes	Yes	b	Yes	Yes	Yes	Yes	Yes	Yes	Yes	Yes	b	b	b	Bitali	844				
Yes	Yes	Yes	a	Yes	Yes	Yes	Yes	Yes	Yes	Yes	Yes	a	a	a	Sagri	845				
-----Un-inhabited-----															Luhari	846				
-----Un-inhabited-----															Jhilwani	847				
Yes	Yes	Yes	c	b	b	b	b	Yes	Yes	Yes	Yes	b	b	Yes	Hiranpur	848				
Yes	Yes	Yes	a	a	a	a	Yes	Yes	Yes	Yes	Yes	a	a	c	Midhli	849				
Yes	Yes	c	Yes	a	c	Yes	Yes	Yes	Yes	Yes	Yes	a	a	a	Manegaon	850				
Yes	c	Yes	a	a	c	a	a	a	Yes	a	Yes	a	a	a	Mothegaon	851				
Yes	c	Yes	Yes	a	c	a	a	a	a	a	Yes	a	a	a	Dharampuri	852				
a	c	Yes	Yes	a	a	a	a	a	Yes	Yes	Yes	a	a	a	Bir Katangi	853				
Yes	Yes	Yes	a	b	c	b	b	b	Yes	Yes	Yes	b	b	b	Kudi	854				
Yes	Yes	Yes	Yes	a	c	a	a	a	Yes	a	Yes	a	a	a	Bikor	855				
Yes	Yes	Yes	Yes	b	b	b	Yes	a	Yes	b	Yes	b	b	b	Sagon Ghat	856				
Yes	Yes	Yes	c	b	b	b	b	Yes	Yes	a	Yes	c	c	b	Bichuwa [Dalpatpur]	857				
Yes	Yes	Yes	a	b	b	b	b	b	Yes	Yes	Yes	c	c	b	Samnapur [Deori]	858				
Yes	Yes	Yes	Yes	b	b	b	b	b	Yes	Yes	Yes	b	c	b	Rampura	859				
Yes	b	Yes	Yes	c	c	c	c	b	Yes	b	Yes	c	c	c	Gokla	860				
b	Yes	Yes	c	b	b	b	b	Yes	Yes	Yes	Yes	b	b	b	Gursi	861				
Yes	Yes	Yes	c	Yes	c	c	b	Yes	Yes	Yes	Yes	c	c	Yes	Ramkhiriya (Sarsala)	862				
Yes	Yes	Yes	b	Yes	c	c	b	Yes	Yes	Yes	Yes	c	c	Yes	Sarsala	863				

Name of District : Narsimhapur

Location CodeNo : 452

Name of CD Block : Kareli

Location CodeNo : 0220

Sr.No.	Name village	Location code no.	Availability of miscellaneous facilities (If amenities available code -Yes is given, If not available within the village, the distance range code viz; a for < 5 Kms, b for 5-10 Kms and c for 10+ kms of nearest place where facility is available is given).																	
			Self-Help Group (SHG)	Public distribution system (PDS) shop	Mandis / Regular market	Weekly Haat	Agricultural marketing society	Integrated Child Development Scheme (Nutritional Centres)	Anganwadi Centre (Nutritional Centres)	Others (Nutritional Centres)	ASHA (Accredited Social Health Activist)	Community centre with/without TV	Sports Field,	Sports Club / Recreation Centre	Cinema / Video Hall	Public Library	Public Reading Room	Newspaper Supply	Assembly Polling station	Birth & Death Registration Office
1	2	3	80	81	82	83	84	85	86	87	88	89	90	91	92	93	94	95	96	97
840	Sarasdol	491283	b	b	b	b	b	c	Yes	b	Yes	c	c	c	c	c	c	Yes	Yes	b
841	Kalmeta	491284	b	a	c	a	c	c	a	b	a	b	b	c	c	c	c	c	a	a
842	Bamhori [Bagdari]	491285	a	a	c	b	c	b	a	b	a	c	c	c	c	c	c	c	a	a
843	Bagdari	491286	c	b	c	b	c	Yes	Yes	b	Yes	c	c	c	c	c	c	b	Yes	b
844	Bitali	491287	b	Yes	c	b	c	c	Yes	b	Yes	c	b	c	c	c	c	Yes	Yes	Yes
845	Sagri	491288	a	a	c	a	c	a	a	a	a	a	a	c	c	c	c	Yes	a	a
846	Luhari	491289	-----Un-inhabited-----																	
847	Jhilwani	491290	-----Un-inhabited-----																	
848	Hiranpur	491291	Yes	Yes	c	b	c	c	Yes	b	Yes	b	c	c	c	b	b	Yes	Yes	Yes
849	Midhli	491292	Yes	a	c	a	c	a	Yes	b	Yes	b	a	c	a	c	c	Yes	Yes	Yes
850	Manegaon	491293	a	a	c	a	c	c	Yes	c	Yes	a	a	c	a	c	c	Yes	Yes	Yes
851	Mothegaon	491294	a	a	c	a	c	c	Yes	c	Yes	a	a	c	a	c	c	Yes	a	a
852	Dharampuri	491295	a	a	c	a	c	c	Yes	c	Yes	a	a	c	a	c	c	Yes	a	a
853	Bir Katangi	491296	a	a	c	a	c	a	a	a	Yes	a	c	a	a	a	c	c	a	a
854	Kudi	491297	b	b	c	b	c	c	Yes	c	Yes	b	b	b	b	c	c	Yes	Yes	a
855	Bikor	491298	a	a	c	a	c	c	Yes	c	Yes	a	a	a	a	c	c	Yes	Yes	Yes
856	Sagon Ghat	491299	b	b	c	b	b	b	Yes	b	Yes	b	b	c	b	c	c	a	a	Yes
857	Bichuwa [Dalpatpur]	491300	c	b	c	b	b	Yes	Yes	b	Yes	b	c	c	c	c	c	b	Yes	Yes
858	Samnapur [Deori]	491301	Yes	b	c	b	c	Yes	Yes	b	Yes	b	a	c	c	c	c	b	Yes	a
859	Rampura	491302	c	Yes	c	b	c	Yes	Yes	b	Yes	b	c	c	c	c	c	b	Yes	Yes
860	Gokla	491303	b	b	c	c	c	Yes	Yes	b	Yes	b	c	c	c	c	c	Yes	b	
861	Gursi	491304	Yes	Yes	c	b	c	Yes	Yes	b	Yes	b	c	c	c	c	c	b	Yes	Yes
862	Ramkhiriya (Sarsala)	491305	Yes	a	c	b	c	c	Yes	b	Yes	Yes	c	c	c	c	c	a	Yes	Yes
863	Sarsala	491306	Yes	Yes	c	b	c	c	Yes	b	Yes	b	c	c	c	c	c	Yes	Yes	Yes

Village Directory

Land use ( As in 2009 )

Name of District : Narsimhapur

Location CodeNo : 452

Name of CD Block : Kareli

Location CodeNo : 0220

Availability of electricity (Yes/No)				Nearest Town		Name village	Sr.No.
Power Supply for Domestic Use (ED)	Power Supply for Agricultural Use (EAG)	Power Supply for Commercial Use (EC)	Power Supply for All Uses (EA)	Name	Distance range code i.e. a for < 5 Kms, b for 5-10 Kms and c for 10+ kms .		
98	99	100	101	102	103	2	1
Yes	Yes	No	No	KARELI	c	Sarasdol	840
Yes	Yes	Yes	Yes	KARELI	c	Kalmeta	841
Yes	Yes	No	No	KARELI	c	Bamhori [Bagdari]	842
Yes	Yes	No	No	KARELI	c	Bagdari	843
Yes	Yes	Yes	Yes	KARELI	c	Bitali	844
Yes	Yes	No	No	KARELI	c	Sagri	845
-----Un-inhabited-----				KARELI	c	Luhari	846
-----Un-inhabited-----				KARELI	c	Jhilwani	847
Yes	Yes	Yes	Yes	KARELI	c	Hiranpur	848
Yes	Yes	Yes	Yes	KARELI	c	Midhli	849
Yes	Yes	Yes	Yes	KARELI	c	Manegaon	850
Yes	Yes	Yes	Yes	KARELI	c	Mothegaon	851
Yes	Yes	Yes	Yes	KARELI	c	Dharampuri	852
Yes	Yes	No	No	KARELI	c	Bir Katangi	853
Yes	Yes	Yes	Yes	KARELI	c	Kudi	854
Yes	Yes	Yes	Yes	KARELI	c	Bikor	855
Yes	Yes	Yes	Yes	KARELI	c	Sagon Ghat	856
Yes	Yes	Yes	Yes	KARELI	c	Bichuwa [Dalpatpur]	857
Yes	Yes	Yes	Yes	KARELI	c	Samnapur [Deori]	858
Yes	Yes	Yes	Yes	KARELI	c	Rampura	859
Yes	Yes	Yes	Yes	KARELI	c	Gokla	860
Yes	Yes	No	No	KARELI	c	Gursi	861
Yes	Yes	No	No	KARELI	c	Ramkhiriya (Sarsala)	862
Yes	Yes	No	No	KARELI	c	Sarsala	863



Name of District : Narsimhapur

Location CodeNo : 452

Name of CD Block : Kareli

Location CodeNo : 0220

Sr.No.	Name village	Location code no.	Land Use										
			Area under different types of land use ( in hectares rounded up to one decimal place)										
			Forests	Area under Non-agricultural Uses	Barren and Un-cultivable land	Permanent Pastures and Other Grazing Lands	Land Under Miscellaneous Tree Crops etc.	Culturable Waste Land	Fallow lands other than current fallows	Current Fallows	Net Area Sown	Total Irrigated Land Area	Total Un-irrigated Land Area
1	2	3	104	105	106	107	108	109	110	111	112	113	114
840	Sarasdol	491283	0	14.7	0	0.2	0	0.6	2.3	3.8	293.2	72.2	220.9
841	Kalmeta	491284	0	6.1	0.7	2.6	0	1.8	0.5	0	251.7	31.2	220.4
842	Bamhori [Bagdari]	491285	52.8	8.1	0.9	12.2	0.2	1.9	1.6	0.8	195.5	60.6	134.8
843	Bagdari	491286	268.9	11.8	3.3	11.8	0	3.5	0.8	0	298.9	92.6	206.3
844	Bitali	491287	0	26.2	27.9	12.2	0	4.5	2	2.2	606.3	220.6	385.7
845	Sagri	491288	0	12.8	0.4	3.5	0.6	1.2	0.4	1	227.6	66.2	161.5
846	Luhari	491289	90.1	3.6	0	4.5	0	7.1	1.5	3.1	59.5	31.5	28
847	Jhilwani	491290	89.4	1.1	0	12.3	0	4.3	1.6	0.7	32.4	10	22.3
848	Hiranpur	491291	579.7	19.8	1.1	10.3	0	4.3	2	3	738.8	280.6	458.2
849	Midhli	491292	35.6	8.7	20.6	57.3	1	4.1	11.6	0.2	637.9	73.9	564
850	Manegaon	491293	4	3.5	0.9	18.1	0	1.9	0.9	0.2	102.1	42.3	59.8
851	Mothegaon	491294	44.3	1	3.6	12.1	0	1.5	1.8	0.5	143	71.7	71.3
852	Dharampuri	491295	9.4	1.1	2.4	63.6	0	27	6.7	0.5	109.9	71.6	38.3
853	Bir Katangi	491296	9.6	0.1	1	5.3	0	7.9	1.7	1	98	27.8	70.2
854	Kudi	491297	271.6	1.1	2.8	34.8	0	24.4	15.5	0.5	219	79.3	139.7
855	Bikor	491298	0	0.6	2.9	47.2	0	22.2	2.7	0.6	152.1	66.6	85.4
856	Sagon Ghat	491299	0	1	1.3	80	0	24.2	6.1	1.2	102.5	5.4	97.1
857	Bichuwa [Dalpatpur]	491300	536.4	17.7	0.6	18.9	0.4	28.2	1.6	0.3	203.8	52.6	151.3
858	Samnapur [Deori]	491301	457	27.1	0	38.8	0	33.4	0	1.8	250	61.3	188.7
859	Rampura	491302	0	23.7	0	7	0	3.3	0.3	5.2	177.9	70.9	107
860	Gokla	491303	63.1	27	0	7	0	2.7	0.3	0.2	124.4	29.9	94.6
861	Gursi	491304	293.7	62	13.1	18.3	0	13.1	3.1	3	506	156	350
862	Ramkhiriya (Sarsala)	491305	82	28	0	28	0	20	4	3	188	90	98
863	Sarsala	491306	800	38	0	25	0	24	4	4	481	195	286

Village Directory

Land use ( As in 2009 )

Name of District : Narsimhapur

Location CodeNo : 452

Name of CD Block : Kareli

Location CodeNo : 0220

Land Use					Name of three most important commodities manufactured			Name of Village	Serial Number
Area irrigated by source (in hectare).					First	Second	Third		
Canals ( C )	Wells/Tube-wells(W/TW)	Tanks/Lakes(T/L)	Water Falls(WF)	Others(O)				120	121
115	116	117	118	119	120	121	122	2	1
0	72.2	0	0	0				Sarasdol	840
0	31.2	0	0	0				Kalmeta	841
0	60.6	0	0	0				Bamhori [Bagdari]	842
0	92.6	0	0	0				Bagdari	843
0	220.6	0	0	0				Bitali	844
0	66.2	0	0	0				Sagri	845
0	31.5	0	0	0				Luhari	846
0	10	0	0	0				Jhilwani	847
0	0	280.6	0	0				Hiranpur	848
0	73.9	0	0	0				Midhli	849
0	42.3	0	0	0				Manegaon	850
0	71.7	0	0	0				Motheagaon	851
0	64	0	0	7.6				Dharampuri	852
0	20.2	0	0	7.6				Bir Katangi	853
0	79.3	0	0	0				Kudi	854
0	66.6	0	0	0				Bikor	855
0	5.4	0	0	0				Sagon Ghat	856
0	52.6	0	0	0				Bichuwa [Dalpatpur]	857
0	0	0	0	61.3				Samnapur [Deori]	858
0	45	0	0	25.9				Rampura	859
0	23	0	0	6.9				Gokla	860
0	136	0	0	20				Gursi	861
0	90	0	0	0				Ramkhiriya (Sarsala)	862
0	195	0	0	0				Sarsala	863

Name of District : Narsimhapur

Location CodeNo : 452

Name of CD Block : Kareli

Location CodeNo : 0220

Sr.No.	Name village	Location code no.	Total area of the village ( in hectares rounded up to one decimal place)	Total population ( 2011 census )	Number of households (2011 census)	Number of educational amenities available. (If not available within the village , the distance range code viz; a for < 5 Kms, b for 5-10 Kms and c for 10+ kms of nearest place where facility is available is given).													
						Pre-Primary school (PP)	Primary school (P)	Middle school (M)	Secondary School (S)	Senior Secondary school (SS)	Degree college of arts science & commerce (ASC)	Engineering college(EC)	Medical college (MC)	Management institute (MI)	Polytechnic (Pt)	Vocational training school /ITI	Non-formal training centre (NFTC)	Special school for disabled (SSD)	Others (specify)
1	2	3	4	5	6	7	8	9	10	11	12	13	14	15	16	17	18	19	20
864	Kerpani [Narmadaghat]	491307	855	3175	813	c	2	2	1	2		c	c	c	c	c	c	c	c
865	Ghurpur	491308	200	1006	284		1	1	b	b	c	c	c	c	c	c	c	c	c
866	Jhamar	491309	358.8	675	165	c	1	b	b	b	c	c	c	c	c	c	c	c	c
867	Chinki	491310	706.2	1500	352	c	1	1	c	c	c	c	c	c	c	c	c	c	c
868	Samnapur	491311	356.7	1312	277	c	1	1	1	b	c	c	c	c	c	c	c	c	c
869	Mehguwan	491312	161	476	95	c	1	b	b	b	c	c	c	c	c	c	c	c	c
870	Piparha	491313	726.5	921	239	b	1	1	b	c	c	c	c		c	c	c	c	c
871	Mohad	491314	41.2	0	0														
872	Guwari	491315	188.1	983	206	a	1	1	a	c	c	c	c		c	c	c	c	c
873	Umariya	491316	1619.6	2570	631	1	3	2	1	c	c	c	c		c	c	c	c	c
874	Ratikarar Khurd	491317	401.4	461	90	b	1	a	b	b	c	c	c		c	c	c	c	c
875	Deori Khurd	491318	431.3	27	7	a	a	a	a	a	b	c	c		c	c	b	c	c
876	Ratikarar Kalan	491319	667.2	1466	331	b	1	1	a	a	b	c	c		c	c	b	c	c
877	Dewa Kachhar	491320	508.5	1105	277	b	1	1	a	b	b	c	c		b	b	b	c	b
878	Rewanagar	491321	385	548	120	b	1	1	b	b	b	c	c	c	c	c	c	c	c
879	Khairuwa	491322	420	496	124	b	1	a	b	b	b	c	c	c	c	c	c	c	c
880	Pipariya	491323	421	1120	256	b	1	1	b	b	b	c	c	c	c	c	c	c	c
881	Khairi	491324	596	745	175	b	1	a	b	b	b	c	c	c	c	c	c	c	c
882	Gurariya	491325	184	106	25		1	a	a	b	b	c	c	c	c	c	c	c	c
883	Lutwara	491326	60	42	9	b			b	b	b	c	c	c	c	b	c	c	c
884	Mahalpura	491327	149	240	45	b	1	a	a	b	b	c	c	c	c	c	c	c	c
885	Meregaon	491328	272.7	463	128	a	1	a	a	a	c	c	c		c	c	c	c	c
886	Kodsa	491329	243.1	928	218	a	1	1	1	a	c	c	c		c	c	c	c	c
887	Deguwan	491330	101.4	148	32	a	1	a	a	a	c	c	c		c	c	c	c	c

Village Directory

Land use ( As in 2009 )

Name of District : Narsimhapur

Location CodeNo : 452

Name of CD Block : Kareli

Location CodeNo : 0220

Number of Medical Amenities available. (If not available within the village, the distance range code viz; a for < 5 Kms, b for 5-10 Kms and c for 10+ kms of nearest place where facility is available is given).		Number of Non-Government Medical Amenities available.		Availability of drinking water - Yes / No												Name village	Sr.No.										
21	22	23	24	25	26	27	28	29	30	31	32	33	34	35	36			37	38	39	40	41	42	43	44	45	46
c	1	c	c		c	1	1	1	c	c	0	0	1	1	0	3	0	Yes	No	Yes	Yes	No	Yes	No	No	Kerpani [Narmadaghat]	864
c	c	c	c	c	c	b	b	b	c	c	0	0	0	0	1	0	0	No	No	Yes	Yes	No	Yes	No	No	Ghurpur	865
c	c	c	c	c	c	c	c	c	c	c	0	0	0	0	0	0	0	No	No	Yes	Yes	No	Yes	No	No	Jhamar	866
c	c	c	c	c	c	b	b	b	c	c	0	0	0	0	0	0	0	No	No	Yes	Yes	No	Yes	No	No	Chinki	867
c	c	c	c	c	c	c	c	b	c	c	0	0	0	0	0	0	0	No	No	Yes	Yes	No	Yes	No	No	Samnapur	868
c	c	c	c	c	c	c	b	b	c	c	0	0	0	0	0	0	0	No	No	Yes	Yes	No	Yes	No	No	Mehguwan	869
c	c	c	c	c	c	c	c	b	b	c	0	0	0	0	0	0	0	No	No	Yes	Yes	No	Yes	No	No	Piparha	870
-----Un-inhabited-----																								Mohad	871		
c	c	c	c	c	c	c	c	a	a	c	0	0	0	0	0	0	0	No	No	Yes	Yes	No	No	No	No	Guwari	872
c	c	1	c	c	c	c	c	1	1	c	0	0	1	0	0	1	0	Yes	No	Yes	Yes	No	Yes	No	No	Umariya	873
c	b	b	c	b	c	c	b	b	b	c	0	0	0	0	0	0	0	No	No	Yes	Yes	No	Yes	No	No	Ratarakar Khurd	874
b	a	a	b	a	b	b	a	a	a	b	0	0	0	0	0	0	0	No	Yes	No	Yes	No	No	No	No	Deori Khurd	875
b	a	a	b	a	b	b	a	a	a	b	0	0	0	0	0	0	0	No	No	Yes	Yes	No	Yes	No	No	Ratarakar Kalan	876
b	b	1	b	b	b	b	b	a	a	b	0	0	0	0	0	0	0	No	No	Yes	Yes	No	Yes	No	No	Dewa Kachhar	877
c	b	b	b	b	b	b		b	c	0	0	0	0	0	0	0	0	No	No	Yes	No	No	Yes	No	No	Rewanagar	878
b	b	b	b	b	c	b	b	b	b	b	0	0	0	0	0	0	0	No	No	Yes	Yes	No	Yes	Yes	Yes	Khairuwa	879
b	b	b	b	b	c	c	b	b	b	b	0	0	0	0	0	0	0	No	No	Yes	No	No	Yes	Yes	No	Pipariya	880
b	b	b	b	b	c	b	b	a	b	b	0	0	0	0	0	0	0	No	Yes	Yes	Yes	No	Yes	No	No	Khairi	881
b	b	b	b	b	c	a	b	a	b	b	0	0	0	0	0	0	0	No	No	Yes	Yes	No	No	Yes	No	Gurariya	882
b	b	b	b	b	c	b	b	a	b	b	0	0	0	0	0	0	0	No	No	Yes	No	No	No	No	No	Lutwara	883
b	b	b	b	b	c	b	b	a	b	b	0	0	0	0	0	0	0	No	No	Yes	No	No	No	No	No	Mahalpura	884
a	a	a	a	a	a	a	a	a	c	a	0	0	0	0	0	0	0	No	No	Yes	Yes	No	No	No	No	Meregaon	885
a	a	a	a	a	a	a	a	a	c	a	0	0	0	0	0	0	0	No	No	Yes	No	No	No	No	No	Kodsa	886
a	a	a	a	a	a	a	a	a	c	a	0	0	0	0	0	0	0	No	No	Yes	No	No	No	No	No	Deguwan	887

Name of District : Narsimhapur

Location CodeNo : 452

Name of CD Block : Kareli

Location CodeNo : 0220

Sr.No.	Name village	Location code no.	Availability of toilet & others Yes / No				Communication and transport facilities (If amenities available code -Yes is given except for Village Pin Code ,If not available within the village , the distance range code viz; a for < 5 Kms, b for 5-10 Kms and c for 10+ kms of nearest place where facility is available is given).												
			Community toilet including bath.	Community toilet excluding bath.	Rural sanitary mart or sanitary hardware outlet available near the village.	Community bio- gas or recycle of waste for productive use.	Post office(PO)	Sub post office (SPO)	Post & Telegraph office (P&TO)	Village Pin Code	Telephones (Land lines)	Public call office (PCO)	Mobile phone coverage	Internet cafes/ Common service centre (CSC)	Private courier facility	Bus service (Public & Private)	Railway stations	Auto/Modified Autos	Taxis and Vans
1	2	3	47	48	49	50	51	52	53	54	55	56	57	58	59	60	61	62	63
864	Kerpani [Narmadaghat]	491307	No	No	No	No	c	Yes	c		Yes	Yes	Yes	c	c	Yes	c	c	Yes
865	Ghurpur	491308	No	No	No	No	c	b	c		Yes	c	Yes	c	c	b	c	c	a
866	Jhamar	491309	No	No	No	No	c	b	c		b	c	Yes	c	c	b	c	c	c
867	Chinki	491310	No	No	No	No	c	Yes	c		Yes	c	Yes	c	c	Yes	c	c	Yes
868	Samnapur	491311	No	No	No	No	c	c	c		Yes	c	Yes	c	c	b	c	c	b
869	Mehguwan	491312	No	No	No	No	c	c	c		c	c	Yes	c	c	b	c	c	b
870	Piparha	491313	No	No	No	No	c	c	b		b	c	b	c	c	b	c	c	b
871	Mohad	491314	-----Un-inhabited-----																
872	Guwari	491315	No	No	No	No	c	c	a		a	c	a	c	c	a	c	c	a
873	Umariya	491316	No	No	No	No	c	Yes	Yes		Yes	Yes	Yes	c	c	Yes	c	c	Yes
874	Ratikarar Khurd	491317	No	No	No	No	b	b	b		c	c	Yes	c	c	c	c	c	c
875	Deori Khurd	491318	No	No	No	No	a	a	a		a	b	Yes	a	b	b	b	b	b
876	Ratikarar Kalan	491319	No	No	No	No	a	Yes	Yes		Yes	b	Yes	b	b	b	b	b	b
877	Dewa Kachhar	491320	No	No	No	No	a	a	a		Yes	b	Yes	b	b	Yes	b	b	b
878	Rewanagar	491321	No	No	Yes	No	b	b	b		Yes	b	Yes	b	b	b	b	b	b
879	Khairuwa	491322	No	No	Yes	No	b	a	b		b	b	Yes	b	b	b	b	b	b
880	Pipariya	491323	No	No	Yes	No	b	Yes	b		Yes	b	Yes	b	b	a	b	b	b
881	Khairi	491324	No	No	Yes	No	b	a	b		Yes	b	Yes	b	b	b	b	b	b
882	Gurariya	491325	No	No	Yes	No	b	a	b		b	b	Yes	b	b	b	b	b	b
883	Lutwara	491326	No	No	Yes	No	b	a	b		b	b	Yes	b	b	b	b	b	b
884	Mahalpura	491327	No	No	Yes	No	b	a	b		b	b	b	b	b	b	b	b	b
885	Meregaon	491328	No	No	No	No	a	a	a		a	a	Yes	a	a	a	b	b	b
886	Kodsa	491329	No	No	No	No		Yes	a		Yes	a	Yes	a	a	a	b	a	a
887	Deguwan	491330	No	No	No	No	a	a	a		a	a	Yes	a	a	a	b	a	a

Village Directory

Land use ( As in 2009 )

Name of District : Narsimhapur

Location CodeNo : 452

Name of CD Block : Kareli

Location CodeNo : 0220

Communication and transport facilities (If amenities available code -Yes is given except for Village Pin Code ,If not available within the village , the distance range code viz; a for < 5 Kms, b for 5-10 Kms and c for 10+ kms of nearest place where facility is available is given).				Village connected to highways,village roads, banks & credit societies (If amenities available code -Yes is given, If not available within the village , the distance range code viz; a for < 5 Kms, b for 5-10 Kms and c for 10+ kms of nearest place where facility is available is given)															Name village	Sr.No.
Tractors	Cycle-pulled rickshaws(Manual & Machine driven)	Carts driven by animals	Sea /River ferry service	Connected to national highway(NH)	Connected to state highway(SH)	Connected to major district road (MDR)	Connected to others district road	Pucca roads	Kutchcha roads	Water bounded macadam(WBM) roads	Navigable waterway (river/canal)(NW)	Footpaths (FP)	Commercial & Co-operative Banks	ATM	Agricultural Credit Societies					
64	65	66	67	68	69	70	71	72	73	74	75	76	77	78	79	2	1			
Yes	Yes	Yes	c	a	c	c	b	Yes	Yes	Yes	Yes	c	c	c	Yes	Kerpani [Narmadaghat]	864			
Yes	Yes	Yes	Yes	c	c	c	c	Yes	Yes	Yes	Yes	c	c	c	b	Ghurpur	865			
Yes	Yes	Yes	Yes	c	c	c	b	b	Yes	Yes	Yes	c	c	c	c	Jhamar	866			
Yes	Yes	Yes	Yes	c	c	c	c	Yes	Yes	Yes	Yes	c	c	c	c	Chinki	867			
Yes	Yes	Yes	c	c	c	c	b	Yes	Yes	b	Yes	c	c	c	b	Samnapur	868			
Yes	b	Yes	c	c	c	c	b	b	Yes	b	Yes	c	c	c	c	Mehguwan	869			
Yes	Yes	Yes	b	c	c	b	b	b	Yes	b	Yes	c	c	c	c	Piparha	870			
-----Un-inhabited-----															Mohad	871				
Yes	Yes	Yes	a	c	c	a	a	a	Yes	a	Yes	c	c	c	c	Guwari	872			
Yes	Yes	Yes	b	c	c	c	Yes	Yes	Yes	Yes	Yes	c	c	Yes	Yes	Umariya	873			
Yes	c	Yes	Yes	c	c	c	a	a	Yes	a	Yes	c	c	c	c	Ratikarar Khurd	874			
Yes	b	Yes	a	b	b	b	a	a	a	a	Yes	b	b	b	b	Deori Khurd	875			
Yes	Yes	Yes	a	b	b	b	Yes	Yes	Yes	Yes	Yes	b	b	b	b	Ratikarar Kalan	876			
Yes	Yes	Yes	b	b	b	Yes	Yes	Yes	Yes	Yes	Yes	b	b	b	b	Dewa Kachhar	877			
Yes	Yes	Yes	b	b	b	b	b	a	Yes	Yes	Yes	b	b	b	b	Rewanagar	878			
Yes	b	Yes	b	b	b	b	a	b	Yes	a	Yes	b	b	b	b	Khairuwa	879			
Yes	Yes	Yes	b	a	b	b	Yes	Yes	Yes	Yes	Yes	b	b	b	b	Pipariya	880			
Yes	Yes	Yes	b	a	b	b	b	Yes	Yes	Yes	Yes	b	b	b	b	Khairi	881			
Yes	b	Yes	b	b	b	b	b	a	a	a	Yes	b	b	b	b	Gurariya	882			
Yes	b	Yes	b	a	b	a	a	b	Yes	a	Yes	b	b	b	b	Lutwara	883			
Yes	b	Yes	b	a	b	b	b	Yes	Yes	Yes	Yes	b	b	b	b	Mahalpura	884			
a	a	a	c	a	a	a	a	a	Yes	Yes	Yes	b	b	b	b	Meregaon	885			
a	Yes	a	c	a	a	a	a	a	a	Yes	Yes	b	b	Yes	Yes	Kodsa	886			
a	a	a	c	a	a	a	a	a	a	a	Yes	b	b	b	b	Deguwan	887			

Name of District : Narsimhapur

Location CodeNo : 452

Name of CD Block : Kareli

Location CodeNo : 0220

Sr.No.	Name village	Location code no.	Availability of miscellaneous facilities (If amenities available code -Yes is given, If not available within the village, the distance range code viz; a for < 5 Kms, b for 5-10 Kms and c for 10+ kms of nearest place where facility is available is given).																	
			80	81	82	83	84	85	86	87	88	89	90	91	92	93	94	95	96	97
			Self-Help Group (SHG)	Public distribution system (PDS) shop	Mandis / Regular market	Weekly Haat	Agricultural marketing society	Integrated Child Development Scheme (Nutritional Centres)	Anganwadi Centre (Nutritional Centres)	Others (Nutritional Centres)	ASHA (Accredited Social Health Activist)	Community centre with/without TV	Sports Field,	Sports Club / Recreation Centre	Cinema / Video Hall	Public Library	Public Reading Room	Newspaper Supply	Assembly Polling station	Birth & Death Registration Office
864	Kerpani [Narmadaghat]	491307	Yes	Yes	c	Yes	c	c	Yes	b	Yes	b	c	c	c	c	c	Yes	Yes	Yes
865	Ghurpur	491308	c	b	c	b	c	Yes	Yes	b	Yes	c	c	c	c	c	c	b	Yes	Yes
866	Jhamar	491309	c	b	c	b	c	c	Yes	b	Yes	c	c	c	c	c	c	b	Yes	b
867	Chinki	491310	c	Yes	c	b	c	Yes	Yes	b	Yes	c	c	c	c	c	c	c	Yes	Yes
868	Samnapur	491311	c	b	c	b	c	Yes	Yes	b	Yes	c	c	c	c	c	c	c	Yes	Yes
869	Mehguwan	491312	b	b	c	b	b	b	Yes	c	b	c	c	c	c	c	c	c	Yes	b
870	Piparha	491313	c	b	c	b	c	c	Yes	b	b	c	c	c	c	c	c	c	Yes	a
871	Mohad	491314	-----Un-inhabited-----																	
872	Guwari	491315	c	a	c	a	c	c	Yes	b	a	c	c	c	c	c	c	c	Yes	Yes
873	Umariya	491316	Yes	Yes	c	Yes	c	c	Yes	b	Yes	Yes	Yes	c	c	c	c	Yes	Yes	Yes
874	Ratikarar Khurd	491317	Yes	a	c	c	c	c	Yes	c	Yes	Yes	c	c	c	c	c	c	a	a
875	Deori Khurd	491318	a	a	b	b	b	b	a	a	a	a	b	b	b	b	b	a	a	a
876	Ratikarar Kalan	491319	Yes	Yes	b	b	b	b	Yes	b	Yes	b	b	b	b	b	b	Yes	Yes	Yes
877	Dewa Kachhar	491320	b	Yes	b	b	b	b	Yes	b	Yes	b	b	b	b	b	b	Yes	Yes	Yes
878	Rewanagar	491321	a	b	b	b	b	b	Yes	b	Yes	b	b	b	b	b	b	b	Yes	a
879	Khairuwa	491322	b	a	b	b	b	b	Yes	b	Yes	b	b	b	b	b	b	b	Yes	a
880	Pipariya	491323	Yes	Yes	b	b	b	b	Yes	b	Yes	b	b	b	b	b	b	b	Yes	Yes
881	Khairi	491324	Yes	a	b	b	b	b	Yes	b	Yes	b	b	b	b	b	b	b	Yes	Yes
882	Gurariya	491325	a	b	b	b	b	b	a	b	Yes	b	b	b	b	b	b	b	a	a
883	Lutwara	491326	b	b	b	b	b	b	a	b	Yes	b	b	b	b	b	b	b	a	b
884	Mahalpura	491327	Yes	b	b	b	b	b	Yes	b	Yes	b	b	b	b	b	b	b	a	a
885	Meregaon	491328	Yes	a	b	b	a	b	Yes	b	Yes	b	b	b	b	b	b	Yes	a	a
886	Kodsa	491329	Yes	a	a	a	a	a	Yes	a	Yes	a	a	a	a	a	a	Yes	Yes	Yes
887	Deguwan	491330	a	a	a	a	a	a	a	a	a	a	a	a	a	a	a	a	a	a

Village Directory

Land use ( As in 2009 )

Name of District : Narsimhapur

Location CodeNo : 452

Name of CD Block : Kareli

Location CodeNo : 0220

Availability of electricity (Yes/No)				Nearest Town		Name village	Sr.No.
Power Supply for Domestic Use (ED)	Power Supply for Agricultural Use (EAG)	Power Supply for Commercial Use (EC)	Power Supply for All Uses (EA)	Name	Distance range code i.e. a for < 5 Kms, b for 5-10 Kms and c for 10+ kms .		
98	99	100	101	102	103	2	1
Yes	Yes	No	No	KARELI	c	Kerpani [Narmadaghat]	864
Yes	Yes	No	No	KARELI	c	Ghurpur	865
Yes	Yes	Yes	Yes	NARSIMHAPUR	c	Jhamar	866
Yes	Yes	No	No	NARSIMHAPUR	c	Chinki	867
Yes	Yes	No	No	NARSIMHAPUR	c	Samnapur	868
Yes	Yes	No	No	NARSIMHAPUR	c	Mehguwan	869
Yes	Yes	No	No	NARSIMHAPUR	c	Piparha	870
-----Un-inhabited-----				NARSIMHAPUR	c	Mohad	871
Yes	Yes	Yes	Yes	NARSIMHAPUR	c	Guwari	872
Yes	Yes	Yes	Yes	NARSIMHAPUR	c	Umariya	873
Yes	Yes	Yes	Yes	KARELI	c	Ratikarar Khurd	874
Yes	Yes	Yes	Yes	KARELI	b	Deori Khurd	875
Yes	Yes	Yes	Yes	KARELI	b	Ratikarar Kalan	876
Yes	Yes	Yes	Yes	NARSIMHAPUR	b	Dewa Kachhar	877
Yes	Yes	Yes	Yes	KARELI	b	Rewanagar	878
Yes	Yes	Yes	Yes	KARELI	b	Khairuwa	879
Yes	Yes	Yes	Yes	KARELI	b	Pipariya	880
Yes	Yes	Yes	Yes	KARELI	b	Khairi	881
Yes	Yes	Yes	Yes	KARELI	b	Gurariya	882
Yes	Yes	Yes	Yes	KARELI	b	Lutwara	883
Yes	Yes	Yes	Yes	KARELI	b	Mahalpura	884
Yes	Yes	No	No	KARELI	a	Meregaon	885
Yes	Yes	Yes	Yes	KARELI	a	Kodsa	886
Yes	Yes	No	No	KARELI	a	Deguwan	887



Name of District : Narsimhapur

Location CodeNo : 452

Name of CD Block : Kareli

Location CodeNo : 0220

Sr.No.	Name village	Location code no.	Land Use										
			Area under different types of land use ( in hectares rounded up to one decimal place)										
			Forests	Area under Non-agricultural Uses	Barren and Un-cultivable land	Permanent Pastures and Other Grazing Lands	Land Under Miscellaneous Tree Crops etc.	Culturable Waste Land	Fallow lands other than current fallows	Current Fallows	Net Area Sown	Total Irrigated Land Area	Total Un-irrigated Land Area
1	2	3	104	105	106	107	108	109	110	111	112	113	114
864	Kerpani [Narmadaghat]	491307	154	102	1	21	0	23	12	8	534	248	286
865	Ghurpur	491308	0	27.8	0	19.3	0	1.8	0.3	0.2	150.6	83.7	66.9
866	Jhamar	491309	0	35.3	0	15.6	0	5.8	5.2	4	292.9	162.4	130.5
867	Chinki	491310	0	72.1	16.8	38.3	0	6.5	9.1	3.6	559.9	264.8	295.1
868	Samnapur	491311	0	30.7	0	27	0	4.3	0.5	3	291.2	203.4	87.8
869	Mehguwan	491312	0	13.7	0	13.3	0	1.2	1	1.1	130.7	69.5	61.2
870	Piparha	491313	13.4	51.9	1.7	51.4	0	5.6	2.4	1	599.1	198.1	401
871	Mohad	491314	0	6.4	0	4.8	0	0.8	0.3	0.2	28.6	15.9	12.7
872	Guwari	491315	3.5	21.7	0	17.4	0	1.1	0.5	0.5	143.4	77.8	65.6
873	Umariya	491316	305.5	85.7	0	108.8	0	35.9	0.8	10.4	1072.5	437.2	635.3
874	Ratikarar Khurd	491317	0	0.5	0.6	104.7	0	37.4	8.2	2.8	247.2	95	152.2
875	Deori Khurd	491318	0	0	3.1	41.2	0	5.8	15.2	3.3	362.8	232.2	130.6
876	Ratikarar Kalan	491319	0	6.7	7.5	24.6	0	38	24.9	0.8	564.6	307.2	257.4
877	Dewa Kachhar	491320	0	2.4	10.7	32.2	0	45.4	12	1.4	404.4	265.7	138.6
878	Rewanagar	491321	0	44	0	27	0	141	11	1	161	21	140
879	Khairuwa	491322	0	14	0	35	0	52	18	1	300	80	220
880	Pipariya	491323	0	15	0	26	0	12	13	2	353	80	273
881	Khairi	491324	0	15	0	38	0	13	48	127	355	127	228
882	Gurariya	491325	0	2	0	3	1	1	1	1	175	83	92
883	Lutwara	491326	0	3	0	0	0	1	0	0	56	23	33
884	Mahalpura	491327	0	12	0	10	0	2	2	0	123	51	72
885	Meregaon	491328	0	17	0	14.4	0	0	2.5	0.6	238.2	136.1	102.1
886	Kodsa	491329	0	11.1	0	9.3	0	0	5.8	0.7	216.3	133	83.2
887	Deguwan	491330	0	7.3	0	1.7	0	0	2.7	2.6	87.1	57.7	29.4

Village Directory

Land use ( As in 2009 )

Name of District : Narsimhapur

Location CodeNo : 452

Name of CD Block : Kareli

Location CodeNo : 0220

Land Use					Name of three most important commodities manufactured			Name of Village	Serial Number
Area irrigated by source (in hectare).					First	Second	Third		
Canals ( C )	Wells/Tube-wells(W/TW)	Tanks/Lakes(T/L)	Water Falls(WF)	Others(O)				120	121
115	116	117	118	119	120	121	122	2	1
0	226	0	0	22				Kerpani [Narmadaghat]	864
0	78.7	0	0	5				Ghurpur	865
0	140.4	0	0	22				Jhamar	866
0	260	0	0	4.8				Chinki	867
0	183.4	0	0	20				Samnapur	868
0	59.5	0	0	10				Mehguwan	869
0	178	0	0	20.1				Piparha	870
0	0	0	0	15.9				Mohad	871
0	67	0	0	10.8				Guwari	872
0	40.5	366.7	0	30				Umariya	873
0	85	0	0	10				Ratikarar Khurd	874
0	207.2	0	0	25				Deori Khurd	875
0	294.2	0	0	13				Ratikarar Kalan	876
0	223.7	0	0	42				Dewa Kachhar	877
0	21	0	0	0				Rewanagar	878
0	80	0	0	0				Khairuwa	879
0	80	0	0	0				Pipariya	880
0	127	0	0	0				Khairi	881
0	83	0	0	0				Gurariya	882
0	23	0	0	0				Lutwara	883
0	51	0	0	0				Mahalpura	884
0	136.1	0	0	0				Meregaon	885
0	133	0	0	0				Kodsa	886
0	57.7	0	0	0				Deguwan	887

Name of District : Narsimhapur

Location CodeNo : 452

Name of CD Block : Kareli

Location CodeNo : 0220

Sr.No.	Name village	Location code no.	Total area of the village ( in hectares rounded up to one decimal place)	Total population ( 2011 census )	Number of households (2011 census)	Number of educational amenities available. (If not available within the village , the distance range code viz; a for < 5 Kms, b for 5-10 Kms and c for 10+ kms of nearest place where facility is available is given).													
						Pre-Primary school (PP)	Primary school (P)	Middle school (M)	Secondary School (S)	Senior Secondary school (SS)	Degree college of arts science & commerce (ASC)	Engineering college(EC)	Medical college (MC)	Management institute (MI)	Polytechnic (Pt)	Vocational training school /ITI	Non-formal training centre (NFTC)	Special school for disabled (SSD)	Others (specify)
1	2	3	4	5	6	7	8	9	10	11	12	13	14	15	16	17	18	19	20
888	Basadehi	491331	140.1	516	126	1	1	a	b	a	c	c		c	c	c	c	c	c
889	Baskheda	491332	154.9	167	42	b	2	1	1	b	b	c		c	c	c	c	c	c
890	Imaliya	491333	198.2	2285	529	2	1	a	a	a	c	c		c	c	c			c
891	Johariya	491334	199.8	1366	324	a	1	a	a	a	c	c	c		c	c	c	c	c
892	Gohgawari	491335	286.5	1409	306	a	1	1	1	a	c	c	c		c	c	c	c	c
893	Lakhtakiya	491336	66.3	0	0														
894	Rankai	491337	440.7	3563	712	1	2	2	2	b	b	c	c		c	c	c	c	c
895	Pipariya (Rankai)	491338	482.8	2099	524	1	2	2	b	b	b				c	b	b	c	c
896	Basedi	491339	527.8	787	193	b	1		b	b	c	c	c	c	c	b	b	c	b
897	Ram Pipariya	491340	725.2	1991	463	1	1	1	b	b	b				b	b	b	c	b
898	Kumhadi	491341	499	1276	278	1	1	1	b	b		c	c	c	b	b	b	c	b
899	Surgi	491342	304.1	894	202	a	1	a	b	b	b	c	c	c	b	b	b	c	b
900	Khairi	491343	568	1507	337	1	1	1	2	a		c	c	c	a	a	a	c	a
901	Janor	491344	316.5	910	202		1	a	b	b	b		c		c	c	c	c	c
902	Kathotiya	491345	1351.9	3043	670	b	2	1	1		b	c	c	c	b	b	b	c	b
903	Bhugwara	491346	405	1211	274	a	2	2	a	a	a		c		c	a	c	c	c
904	Gidhwani	491347	568.2	1079	238	b	2	1	b	b	b		c		c	c	c	c	c
905	Jowa	491348	287.8	823	204	a	2	2	a	a	a		c		c	c	c	c	c
906	Chamruwa	491349	190.1	101	32	b	a	a	b	b	b		c		c	c	c	c	c
907	Sas Bahu	491350	358	1360	297	b	2	2	b	b	b		c		c	c	c	c	c
908	Rehli	491351	326.6	665	129	b	1	1	a	a	b	c	c	c	b	b	b	c	b
909	Kapuri	491352	486.1	958	224	b	2	2	b	b	a	c	c	c	b	b	b	c	b
910	Tighra	491353	76.2	22	4	a	a	a	a	a	a	c	c	c	a	a	a	c	a
911	Mainawari	491354	233.4	538	134	1	2	a	a	a	a	c	c	c	a	a	a	c	a
912	Pipariya	491355	199.4	416	96	a	1	1	a	a	a	c	c	c	a	a	a	c	a

Village Directory

Land use ( As in 2009 )

Name of District : Narsimhapur

Location CodeNo : 452

Name of CD Block : Kareli

Location CodeNo : 0220

Number of Medical Amenities available. (If not available within the village , the distance range code viz; a for < 5 Kms, b for 5-10 Kms and c for 10+ kms of nearest place where facility is available is given).		Number of Non-Government Medical Amenities available.		Availability of drinking water - Yes / No												Name village	Sr.No.										
Community health centre (CHC)	Primary health centre (PHC)	Primary health sub centre (PHS)	Maternity and child welfare centre (MCW)	T.B. clinic (TBC)	Hospital-allopathic (HA)	Hospital-alternative medicine (HO)	Dispensary (D)	Veterinary hospital (VH)	Mobile health clinic (MHC)	Family welfare centre (FWC)	Charitable non Govt. hospital/Nursing home.	Medical practitioner with MBBS Degree	Medical practitioner with other degree	Medical practitioner with no degree	Traditional practitioner and faith healer .			Medicine Shop	Others	Tap water (Treated/Untreated)	Well water (Covered / Uncovered well)	Hand Pump	Tube wells / Bore well	Spring	River / Canal	Tank / Pond / Lake	Others
21	a	a	a	a	a	a	a	a	a	a	0	0	0	0	0	0	0	Yes	Yes	Yes	Yes	No	Yes	No	No	Basadehi	888
22	b	b	b	b	b	b	b	b	b	b	0	0	0	0	0	0	0	No	No	Yes	Yes	No	No	No	No	Baskheda	889
23	a	a	1	a	a	a	a	a	a	a	0	0	0	0	0	0	0	Yes	Yes	Yes	Yes	No	No	No	No	Imaliya	890
24	a	a	a	a	a	a	a	a	a	c	a	0	0	0	0	0	0	No	No	Yes	No	No	No	No	No	Johariya	891
25	a	a	a	a	a	a	a	a	a	c	a	0	0	0	0	0	0	Yes	No	Yes	No	No	No	Yes	No	Gohgawari	892
-----Un-inhabited-----																									Lakhtakiya	893	
26	b	b	1	b	b	b	b	1		b	b	0	0	0	0	0	0	Yes	Yes	Yes	Yes	No	No	Yes	No	Rankai	894
27	b	b	1	b	b	b	b	b		b	b	0	0	0	0	0	0	Yes	Yes	Yes	Yes	No	No	No	No	Pipariya (Rankai)	895
28	b	b	b	b	b	b	b	b	b	c	b	0	0	0	0	0	0	Yes	Yes	Yes	Yes	No	Yes	Yes	No	Basedi	896
29	b	b	1	c	b	c	c		b	b	b	0	0	0	0	0	0	Yes	No	Yes	Yes	No	Yes	No	No	Ram Pipariya	897
30	b	b	b	c	b	b	b	b	b	b	b	0	0	0	0	0	0	No	No	Yes	Yes	No	Yes	No	No	Kumhadi	898
31	b	b	b	b	b	b	b	b	b	b	b	0	0	0	0	0	0	No	Yes	Yes	Yes	No	Yes	Yes	No	Surgi	899
32	a	a	a	a	a	a	a	a	a	a	a	0	0	0	0	0	0	Yes	Yes	Yes	Yes	No	No	No	Yes	Khairi	900
33	b	b	b	b	b	b	b	b	b	b	b	0	0	0	0	0	0	Yes	Yes	Yes	Yes	No	No	No	No	Janor	901
34	b	b	1	b	b	b	1		b	b	0	1	0	0	0	0	0	Yes	Yes	Yes	Yes	Yes	Yes	Yes	Yes	Kathotiya	902
35	a	a		a	a	a	a	a	a	a	a	0	0	0	0	0	0	No	No	Yes	Yes	No	No	No	No	Bhugwara	903
36	b	b	b	b	b	b	b	b	b	a	b	0	0	0	0	0	0	No	No	Yes	No	No	Yes	No	No	Gidhwani	904
37	a	a		a	a	a	a	a	a	a	a	0	0	0	0	0	0	Yes	No	Yes	Yes	No	Yes	Yes	No	Jowa	905
38	b	b	b	b	b	b	b	b	b	b	b	0	0	0	0	0	0	No	Yes	Yes	Yes	No	No	No	No	Chamruwa	906
39	b	b	b	b	b	b	b	b	b	b	b	0	0	0	0	0	0	No	No	Yes	Yes	No	No	Yes	No	Sas Bahu	907
40	b	b	a	b	b	b	b	a	b	b	b	0	0	0	0	0	0	No	No	Yes	No	No	No	No	No	Rehli	908
41	b	b	b	b	b	b	b	b	b	b	b	0	0	0	0	0	0	Yes	Yes	Yes	Yes	No	Yes	No	No	Kapuri	909
42	a	a	a	a	a	a	a	a	a	a	a	0	0	0	0	0	0	No	No	Yes	Yes	No	Yes	No	No	Tighra	910
43	a	a	a	a	a	a	a	a	a	a	a	0	0	0	0	0	0	No	No	Yes	Yes	No	Yes	No	No	Mainawari	911
44	a	a	a	a	a	a	a	a	a	a	a	0	0	0	0	0	0	No	No	Yes	Yes	No	Yes	No	No	Pipariya	912

Name of District : Narsimhapur

Location CodeNo : 452

Name of CD Block : Kareli

Location CodeNo : 0220

Sr.No.	Name village	Location code no.	Availability of toilet & others Yes / No				Communication and transport facilities (If amenities available code -Yes is given except for Village Pin Code ,If not available within the village , the distance range code viz; a for < 5 Kms, b for 5-10 Kms and c for 10+ kms of nearest place where facility is available is given).												
			Community toilet including bath.	Community toilet excluding bath.	Rural sanitary mart or sanitary hardware outlet available near the village.	Community bio- gas or recycle of waste for productive use.	Post office(PO)	Sub post office (SPO)	Post & Telegraph office (P&TO)	Village Pin Code	Telephones (Land lines)	Public call office (PCO)	Mobile phone coverage	Internet cafes/ Common service centre (CSC)	Private courier facility	Bus service (Public & Private)	Railway stations	Auto/Modified Autos	Taxis and Vans
1	2	3	47	48	49	50	51	52	53	54	55	56	57	58	59	60	61	62	63
888	Basadehi	491331	No	No	No	No	a	a	a		Yes	a	a	a	a	a	b	b	b
889	Baskheda	491332	No	No	No	No	b	b	b		b	b	Yes	b	b	b	b	b	b
890	Imaliya	491333	No	No	No	No	Yes	a	a		Yes	Yes	Yes	a	a	Yes	a	Yes	Yes
891	Johariya	491334	No	No	No	No	a	a	a		Yes	a	Yes	a	a	a	a	a	a
892	Gohgawari	491335	No	No	No	No	a	a	a		Yes	a	Yes	a	a	Yes	a	a	a
893	Lakhtakiya	491336	-----Un-inhabited-----																
894	Rankai	491337	No	No	No	No	b	Yes	Yes		Yes	Yes	Yes	b	b	b	b	b	b
895	Pipariya (Rankai)	491338	No	No	No	No	b	a	b		Yes	b	b	b	b	b	b	b	b
896	Basedi	491339	No	No	No	No	b	b	b		Yes	b	Yes	b	b	b	b	b	Yes
897	Ram Pipariya	491340	No	No	No	No	Yes	a			b	b	b	b	b	Yes	b	b	Yes
898	Kumhadi	491341	No	No	No	No	b	a	b		b	b	b	b	b	b	b	b	b
899	Surgi	491342	No	No	No	No	b	b	b		a	b	Yes	b	b	a	c	a	b
900	Khairi	491343	No	No	No	No	a	Yes	a		a	a	Yes	a	a	a	a	a	a
901	Janor	491344	No	No	No	No	b	Yes	b		Yes	b	b	b	b	b	b	b	b
902	Kathotiya	491345	No	No	No	Yes	b	Yes	b		Yes	Yes	Yes	b	b	Yes	c	Yes	Yes
903	Bhugwara	491346	No	No	No	No	a	Yes	a		a	a	a	a	a	a	a	a	a
904	Gidhwani	491347	Yes	No	No	No	b	b	b		b	b	b	b	b	b	b	b	b
905	Jowa	491348	Yes	No	No	No	a	Yes	a		Yes	a	Yes	a	a	a	a	a	a
906	Chamruwa	491349	Yes	No	No	No	b	Yes	b		b	b	b	b	b	b	b	b	b
907	Sas Bahu	491350	Yes	No	No	No	b	Yes	b		Yes	b	Yes	Yes	b	b	b	b	Yes
908	Rehli	491351	No	No	No	No	b	a	b		Yes	b	b	b	a	a	a	a	Yes
909	Kapuri	491352	No	No	No	No	b	Yes	b		Yes	b	Yes	b	b	b	b	b	b
910	Tighra	491353	No	No	No	No	a	a	a		a	a	Yes	a	a	a	a	a	a
911	Mainawari	491354	No	No	No	No	a	a	a		Yes	a	Yes	a	a	a	a	a	a
912	Pipariya	491355	No	No	No	No	a	a	a		a	a	Yes	a	a	a	a	a	a

Village Directory

Land use ( As in 2009 )

Name of District : Narsimhapur

Location CodeNo : 452

Name of CD Block : Kareli

Location CodeNo : 0220

Communication and transport facilities (If amenities available code -Yes is given except for Village Pin Code ,If not available within the village , the distance range code viz; a for < 5 Kms, b for 5-10 Kms and c for 10+ kms of nearest place where facility is available is given).				Village connected to highways,village roads, banks & credit societies (If amenities available code -Yes is given, If not available within the village , the distance range code viz; a for < 5 Kms, b for 5-10 Kms and c for 10+ kms of nearest place where facility is available is given)															Name village	Sr.No.
Tractors	Cycle-pulled rickshaws(Manual & Machine driven)	Carts driven by animals	Sea /River ferry service	Connected to national highway(NH)	Connected to state highway(SH)	Connected to major district road (MDR)	Connected to others district road	Pucca roads	Kutchcha roads	Water bounded macadam(WBM) roads	Navigable waterway (river/canal)(NW)	Footpaths (FP)	Commercial & Co-operative Banks	ATM	Agricultural Credit Societies					
64	65	66	67	68	69	70	71	72	73	74	75	76	77	78	79	2	1			
b	Yes	Yes	b	c	c	Yes	Yes	Yes	Yes	Yes	Yes	c	b	c		Basadehi	888			
Yes	Yes	Yes	c	b	b	b	Yes	Yes	Yes	a	Yes	b	b	b		Baskheda	889			
Yes	Yes	Yes	c	c	c	Yes	Yes	Yes	Yes	Yes	Yes	c	a	a		Imaliya	890			
a	Yes	a	c	Yes	c	Yes	Yes	Yes	Yes	Yes	Yes	Yes	a	a	a	Johariya	891			
b	Yes	Yes	c	Yes	Yes	Yes	Yes	Yes	Yes	Yes	Yes	Yes	a	a	a	Gohgawari	892			
-----Un-inhabited-----															Lakhtakiya	893				
b	Yes	b	Yes	a	a	b	b	b	Yes	a	Yes	b	b	b		Rankai	894			
b	Yes	b	Yes	a	a	a	a	Yes	Yes	Yes	Yes	b	b	Yes		Pipariya (Rankai)	895			
b	Yes	Yes	c	b	b	b	Yes	a	Yes	b	Yes	b	b	b		Basedi	896			
b	Yes	Yes	b	b	b	b	Yes	Yes	Yes	Yes	Yes	b	b	Yes		Ram Pipariya	897			
Yes	Yes	Yes	c	b	b	b	b	Yes	Yes	Yes	Yes	b	b	a		Kumhadi	898			
Yes	Yes	Yes	c	b	b	a	a	a	Yes	Yes	Yes	Yes	b	b	b	Surgi	899			
Yes	Yes	Yes	c	a	a	Yes	Yes	Yes	Yes	Yes	Yes	Yes	a	a	a	Khairi	900			
b	Yes	Yes	c	a	a	a	a	b	Yes	a	Yes	b	b	b		Janor	901			
Yes	Yes	Yes	c	Yes	Yes	Yes	Yes	Yes	Yes	Yes	Yes	Yes	b	b	Yes	Kathotiya	902			
Yes	Yes	Yes	c	a	a	a	a	Yes	Yes	Yes	Yes	Yes	a	a	a	Bhugwara	903			
Yes	Yes	Yes	c	b	b	b	b	Yes	Yes	Yes	Yes	Yes	b	b	b	Gidhwani	904			
Yes	Yes	Yes	c	a	a	a	a	Yes	Yes	Yes	Yes	Yes	a	a	a	Jowa	905			
Yes	b	Yes	c	b	b	b	b	b	Yes	Yes	Yes	Yes	b	b	b	Chamruwa	906			
b	Yes	Yes	c	b	b	b	b	Yes	Yes	Yes	Yes	Yes	b	b	b	Sas Bahu	907			
a	Yes	Yes	c	a	a	a	a	a	Yes	a	Yes	b	b	b		Rehli	908			
Yes	Yes	Yes	c	a	b	b	b	b	Yes	Yes	Yes	Yes	b	b	b	Kapuri	909			
a	a	a	c	a	a	a	a	a	Yes	a	Yes	a	a	a		Tighra	910			
Yes	Yes	Yes	c	a	a	a	a	a	Yes	Yes	Yes	Yes	a	a	a	Mainawari	911			
Yes	a	Yes	c	a	a	a	a	a	Yes	a	Yes	a	a	a		Pipariya	912			

Name of District : Narsimhapur

Location CodeNo : 452

Name of CD Block : Kareli

Location CodeNo : 0220

Sr.No.	Name village	Location code no.	Availability of miscellaneous facilities (If amenities available code -Yes is given, If not available within the village, the distance range code viz; a for < 5 Kms, b for 5-10 Kms and c for 10+ kms of nearest place where facility is available is given).																	
			80	81	82	83	84	85	86	87	88	89	90	91	92	93	94	95	96	97
			Self-Help Group (SHG)	Public distribution system (PDS) shop	Mandis / Regular market	Weekly Haat	Agricultural marketing society	Integrated Child Development Scheme (Nutritional Centres)	Anganwadi Centre (Nutritional Centres)	Others (Nutritional Centres)	ASHA (Accredited Social Health Activist)	Community centre with/without TV	Sports Field,	Sports Club / Recreation Centre	Cinema / Video Hall	Public Library	Public Reading Room	Newspaper Supply	Assembly Polling station	Birth & Death Registration Office
888	Basadehi	491331	c	a	b	Yes	b	c	Yes	b	Yes	c	b	b	b	c	c	Yes	Yes	Yes
889	Baskheda	491332	b	b	b	b	b	b	b	b	b	b	b	b	b	b	b	b	a	a
890	Imaliya	491333	c	a	a	Yes	a	c	Yes	b	Yes	c	a	a	a	c	c	Yes	Yes	Yes
891	Johariya	491334	Yes	a	Yes	a	a	a	Yes	a	Yes	a	a	a	a	a	a	Yes	Yes	Yes
892	Gohgawari	491335	Yes	a	a	a	a	a	Yes	b	Yes	a	a	a	a	a	a	Yes	Yes	Yes
893	Lakhtakiya	491336	-----Un-inhabited-----																	
894	Rankai	491337	b	b	b	Yes	b	b	Yes	b	Yes	b	Yes	Yes	b	b	b	Yes	Yes	Yes
895	Pipariya (Rankai)	491338	Yes	Yes	b	b	b	b	Yes	b	Yes	Yes	Yes	b	b	b	b	Yes	Yes	Yes
896	Basedi	491339	Yes	b	b	b	b	b	Yes	b	Yes	b	b	b	c	b	b	Yes	Yes	Yes
897	Ram Pipariya	491340	b	Yes	b	b	b	b	Yes	Yes	Yes	b	b	b	b	b	b	b	Yes	Yes
898	Kumhadi	491341	b	a	b	b	b	b	Yes	b	Yes	b	b	b	b	b	b	b	Yes	Yes
899	Surgi	491342	Yes	a	b	b	b	b	Yes	b	Yes	b	b	b	b	b	b	Yes	Yes	Yes
900	Khairi	491343	a	a	a	a	a	a	Yes	b	Yes	a	Yes	a	Yes	a	a	Yes	Yes	Yes
901	Janor	491344	b	Yes	b	b	b	b	Yes	b	Yes	b	b	c	b	b	b	Yes	Yes	b
902	Kathotiya	491345	Yes	Yes	b	b	b	b	Yes	b	Yes	Yes	b	b	b	b	b	Yes	Yes	Yes
903	Bhugwara	491346	Yes	Yes	a	a	a	a	Yes	b	Yes	Yes	Yes	a	a	a	a	Yes	Yes	Yes
904	Gidhwani	491347	Yes	a	b	b	b	Yes	Yes	b	Yes	b	Yes	b	b	b	b	Yes	Yes	Yes
905	Jowa	491348	Yes	Yes	a	a	a	Yes	Yes	b	Yes	Yes	Yes	a	a	a	a	Yes	Yes	Yes
906	Chamruwa	491349	Yes	a	b	a	b	Yes	a	b	Yes	Yes	b	b	b	b	b	Yes	b	b
907	Sas Bahu	491350	Yes	Yes	b	b	b	b	Yes	b	Yes	Yes	Yes	b	b	b	b	Yes	Yes	Yes
908	Rehli	491351	Yes	a	b	b	b	Yes	Yes	b	Yes	b	b	b	b	b	b	a	Yes	Yes
909	Kapuri	491352	b	b	b	b	b	b	Yes	b	Yes	b	Yes	b	c	b	b	Yes	Yes	Yes
910	Tighra	491353	a	a	a	a	a	a	a	b	Yes	a	a	a	a	a	a	a	a	a
911	Mainawari	491354	a	a	a	a	a	a	Yes	b	Yes	a	a	a	a	a	a	Yes	Yes	a
912	Pipariya	491355	a	a	a	a	a	a	Yes	b	Yes	a	a	a	a	a	a	Yes	a	a

Village Directory

Land use ( As in 2009 )

Name of District : Narsimhapur

Location CodeNo : 452

Name of CD Block : Kareli

Location CodeNo : 0220

Availability of electricity (Yes/No)				Nearest Town		Name village	Sr.No.
Power Supply for Domestic Use (ED)	Power Supply for Agricultural Use (EAG)	Power Supply for Commercial Use (EC)	Power Supply for All Uses (EA)	Name	Distance range code i.e. a for < 5 Kms, b for 5-10 Kms and c for 10+ kms .		
98	99	100	101	102	103	2	1
Yes	Yes	Yes	Yes	NARSIMHAPUR	c	Basadehi	888
Yes	Yes	Yes	Yes	KARELI	b	Baskheda	889
Yes	Yes	Yes	Yes	NARSIMHAPUR	c	Imaliya	890
Yes	Yes	No	No	KARELI	a	Johariya	891
Yes	Yes	Yes	Yes	KARELI	a	Gohgawari	892
-----Un-inhabited-----				KARELI	b	Lakhtakiya	893
Yes	Yes	Yes	Yes	KARELI	b	Rankai	894
Yes	Yes	Yes	Yes	KARELI	b	Pipariya (Rankai)	895
Yes	Yes	No	No	NARSIMHAPUR	b	Basedi	896
Yes	Yes	Yes	Yes	NARSIMHAPUR	b	Ram Pipariya	897
Yes	Yes	Yes	Yes	NARSIMHAPUR	b	Kumhadi	898
Yes	Yes	No	No	NARSIMHAPUR	b	Surgi	899
Yes	Yes	Yes	Yes	NARSIMHAPUR	a	Khairi	900
Yes	Yes	Yes	Yes	KARELI	b	Janor	901
Yes	Yes	Yes	Yes	KARELI	b	Kathotiya	902
Yes	Yes	Yes	Yes	KARELI	a	Bhugwara	903
Yes	Yes	Yes	Yes	KARELI	b	Gidhwani	904
Yes	Yes	Yes	Yes	KARELI	a	Jowa	905
Yes	Yes	Yes	Yes	KARELI	b	Chamruwa	906
Yes	Yes	Yes	Yes	KARELI	b	Sas Bahu	907
Yes	Yes	Yes	Yes	NARSIMHAPUR	b	Rehli	908
Yes	Yes	Yes	Yes	NARSIMHAPUR	b	Kapuri	909
Yes	Yes	Yes	Yes	NARSIMHAPUR	a	Tighra	910
Yes	Yes	Yes	Yes	NARSIMHAPUR	a	Mainawari	911
Yes	Yes	Yes	Yes	NARSIMHAPUR	a	Pipariya	912



Name of District : Narsimhapur

Location CodeNo : 452

Name of CD Block : Kareli

Location CodeNo : 0220

Sr.No.	Name village	Location code no.	Land Use										
			Area under different types of land use ( in hectares rounded up to one decimal place)										
			Forests	Area under Non-agricultural Uses	Barren and Un-cultivable land	Permanent Pastures and Other Grazing Lands	Land Under Miscellaneous Tree Crops etc.	Culturable Waste Land	Fallow lands other than current fallows	Current Fallows	Net Area Sown	Total Irrigated Land Area	Total Un-irrigated Land Area
1	2	3	104	105	106	107	108	109	110	111	112	113	114
888	Basadehi	491331	0	5.2	0	1.8	0	0.6	0.4	0.1	132	92.1	39.9
889	Baskheda	491332	0	0	0	0.3	0	6.3	5.8	0.8	141.7	107	34.7
890	Imaliya	491333	0	17.6	0	2.4	0	30.2	1	0.6	146.4	103.6	42.7
891	Johariya	491334	0	19.6	0	3.9	0	0	31.4	1.8	143	74.9	68.1
892	Gohgawari	491335	0	20.5	0	3.9	0	0	12.8	0.6	248.7	163.4	85.4
893	Lakhtakiya	491336	0	0	0	0.3	0	1.7	0.9	0.3	63.1	49.3	13.8
894	Rankai	491337	0	0	0	39.7	0	15.9	8.4	1.6	375.2	320.5	54.7
895	Pipariya (Rankai)	491338	0	0	0	13.8	0	19.1	7.3	1.8	440.9	369.5	71.4
896	Basedi	491339	0	0	0	31.9	0	26.8	9.2	1.2	458.8	352.8	106
897	Ram Pipariya	491340	0	51.1	0	46.5	0	0	0	13.7	613.9	487.3	126.6
898	Kumhadi	491341	0	37	0	36	0	0	26	2	398	314	84
899	Surgi	491342	0	0	0	22.3	0	22.7	11.7	2	245.4	182.2	63.2
900	Khairi	491343	0	45	0	2	0	0	4	1	516	336	180
901	Janor	491344	0	0	0	36	0	16.3	5.5	1.2	257.6	226.2	31.3
902	Kathotiya	491345	0	0	0	66.3	0.3	111.1	16.5	2.9	1154.8	922.8	232
903	Bhugwara	491346	0	13.8	0	17.4	0	0	6.6	1.1	366	255.8	110.2
904	Gidhwani	491347	0	17.2	0	36.9	0	0	17	2.3	494.8	283	211.8
905	Jowa	491348	0	12.4	0	12.8	0	0	7.1	1.5	254	156.8	97.2
906	Chamruwa	491349	0	6.1	0	16	0	0	6	3.5	158.5	108	50.5
907	Sas Bahu	491350	0	16.6	0	17.1	0	0	9	2	313.3	190.2	123.1
908	Rehli	491351	0	21.6	0	20.6	0	7.7	1.5	0.8	274.5	140.9	133.6
909	Kapuri	491352	0	22.2	0	6.3	0	3.8	2.6	1.7	449.5	234.9	214.6
910	Tighra	491353	0	2.3	0	0	0	0.8	0.4	0.4	72.3	52.4	19.9
911	Mainawari	491354	0	6.2	0	4.7	0	2	1.6	1.6	217.2	200.1	17.1
912	Pipariya	491355	0	7.4	0	9.6	0.7	1.3	1	0.9	178.6	138.2	40.4

Village Directory

Land use ( As in 2009 )

Name of District : Narsimhapur

Location CodeNo : 452

Name of CD Block : Kareli

Location CodeNo : 0220

Land Use					Name of three most important commodities manufactured			Name of Village	Serial Number
Area irrigated by source (in hectare).					First	Second	Third		
Canals ( C )	Wells/Tube-wells(W/TW)	Tanks/Lakes(T/L)	Water Falls(WF)	Others(O)				120	121
115	116	117	118	119	120	121	122	2	1
0	0	0	0	92.1				Basadehi	888
0	107	0	0	0				Baskheda	889
0	0	0	0	103.6				Imaliya	890
0	74.9	0	0	0				Johariya	891
0	163.4	0	0	0				Gohgawari	892
0	49.3	0	0	0				Lakhtakiya	893
0	320.5	0	0	0				Rankai	894
0	369.5	0	0	0				Pipariya (Rankai)	895
0	352.8	0	0	0				Basedi	896
0	487.3	0	0	0				Ram Pipariya	897
0	314	0	0	0				Kumhadi	898
0	182.2	0	0	0				Surgi	899
0	336	0	0	0				Khairi	900
0	226.2	0	0	0				Janor	901
0	922.8	0	0	0				Kathotiya	902
0	255.8	0	0	0				Bhugwara	903
0	283	0	0	0				Gidhwani	904
0	156.8	0	0	0				Jowa	905
0	108	0	0	0				Chamruwa	906
0	190.2	0	0	0				Sas Bahu	907
0	140.9	0	0	0				Rehli	908
0	234.9	0	0	0				Kapuri	909
0	52.4	0	0	0				Tighra	910
0	200.1	0	0	0				Mainawari	911
0	138.2	0	0	0				Pipariya	912

Name of District : Narsimhapur

Location CodeNo : 452

Name of CD Block : Kareli

Location CodeNo : 0220

Sr.No.	Name village	Location code no.	Total area of the village ( in hectares rounded up to one decimal place)	Total population ( 2011 census )	Number of households (2011 census)	Number of educational amenities available. (If not available within the village , the distance range code viz; a for < 5 Kms, b for 5-10 Kms and c for 10+ kms of nearest place where facility is available is given).													
						Pre-Primary school (PP)	Primary school (P)	Middle school (M)	Secondary School (S)	Senior Secondary school (SS)	Degree college of arts science & commerce (ASC)	Engineering college(EC)	Medical college (MC)	Management institute (MI)	Polytechnic (Pt)	Vocational training school /ITI	Non-formal training centre (NFTC)	Special school for disabled (SSD)	Others (specify)
1	2	3	4	5	6	7	8	9	10	11	12	13	14	15	16	17	18	19	20
913	Gondi Dhubghat	491356	168.3	135	30	b	1	a	a	b	b	c	c	c	b	b	b	c	b
914	Kartaj	491357	337.7	863	198	a	1	a	a	a	b	c	c	c	b	b	b	c	b
915	Pipariya	491358	240.4	642	174		1	1	c	c	c	c	c		c	c	c	c	c
916	Kandhrapur	491359	425.2	465	118	a	1	a	a	b	c	c	c	c	c	c	c	c	c
917	Belkhedi	491360	279.2	274	53	b	1	b	b	b	c	c	c	c	c	c	c	c	c
918	Jallapur (Jatlapur)	491361	290.3	640	128	a	1	1	a	a	b	c	c	c	b	b	b	c	b
919	Karhaiya	491362	99.6	136	29	a	1	a	a	a	b	c	c	c	b	b	b	c	b
920	Kodiya	491363	85.1	41	8	a	a	a	a	a	c	c	c	c	c	c	c	c	c
921	Kosamkheda	491364	234.6	1150	271	1	2	2	a	a	c	c	c	c	c	c	c	c	c
922	Bichuwa Khurd	491365	168.8	29	9	a	a	a	a	a	c	c	c	c	c	c	c	c	c
923	Mohad	491366	713.3	3513	894		3	3	1	a	a	c	c		c	c	c	c	c
924	Amheta	491367	419.2	766	183		1	1	b	c	c	c	c		c	c	c	c	c
925	Khiriya	491368	191.7	305	74	b	1	a	b	b	b		c		c	c	c	c	c
926	Biner	491369	316.4	387	109		1	1							c	c	c		c
927	Karoda	491370	332.8	490	136	a	1	a	a	a	c	c	c		c	c	c	c	c
928	Baghuwar [Baghwar]	491371	906.7	1946	465		1	1	1	b		c	c		c	c	c	c	c
929	Bamhori	491372	292.4	1091	247	a	1	a	1	a		c	c		c	c	c	c	c
930	Amgaon	491373	576	5659	1328	1	7	7	6	4		c	c		c	c	c	c	c
931	Barodiya	491374	118.6	287	77	b	1	a	a	b	b		c		c	c	c	c	c
932	Tinsara	491375	207.8	1363	376	1	1	1	a	a	c	c	c		c	c	c	c	c
933	Simariya Khurd	491376	233.1	948	225	a	1	1	1			c	c		c	c	c	c	c
934	Pipariya	491377	352.8	1476	365	b	1	1			b		c		c	c	c	c	c
935	Simariya Kalan	491378	536.1	1910	395	b	1	1	b	b			c		c	c	c	c	c

Village Directory

Land use ( As in 2009 )

Name of District : Narsimhapur

Location CodeNo : 452

Name of CD Block : Kareli

Location CodeNo : 0220

Number of Medical Amenities available. (If not available within the village, the distance range code viz; a for < 5 Kms, b for 5-10 Kms and c for 10+ kms of nearest place where facility is available is given).										Number of Non-Government Medical Amenities available.					Availability of drinking water - Yes / No							Name village	Sr.No.				
21	22	23	24	25	26	27	28	29	30	31	32	33	34	35	36	37	38	39	40	41	42			43	44	45	46
Community health centre (CHC)	Primary health centre (PHC)	Primary health sub centre (PHS)	Maternity and child welfare centre (MCW)	T.B. clinic (TBC)	Hospital-allopathic (HA)	Hospital-alternative medicine (HO)	Dispensary (D)	Veterinary hospital (VH)	Mobile health clinic (MHC)	Family welfare centre (FWC)	Charitable non Govt. hospital/Nursing home.	Medical practitioner with MBBS Degree	Medical practitioner with other degree	Medical practitioner with no degree	Traditional practitioner and faith healer .	Medicine Shop	Others	Tap water (Treated/Untreated)	Well water (Covered / Uncovered well)	Hand Pump	Tube wells / Bore well	Spring	River / Canal	Tank / Pond / Lake	Others		
b	b	b	b	b	b	b	b	b	b	b	0	0	0	0	0	0	0	No	No	Yes	Yes	No	Yes	No	No	Gondi Dhubghat	913
a	a	a	b	a	b	a	a	a	a	a	0	0	0	0	0	0	0	Yes	Yes	Yes	Yes	No	Yes	No	No	Kartaj	914
c	c	c	c	c	c	c	c	c	c	c	0	0	0	0	0	0	0	No	Yes	Yes	Yes	No	No	No	No	Pipariya	915
c	c	a	c	c	c	b	b	a	c	c	0	0	0	0	0	0	0	No	No	Yes	No	No	No	No	No	Kandhrapur	916
b	b	b	c	b	c	b	b	b	b	b	0	0	0	0	0	0	0	No	No	Yes	Yes	No	Yes	No	No	Belkhedi	917
b	b	a	b	b	b	a	a	a	b	b	0	0	0	0	0	0	0	No	No	Yes	No	No	No	No	No	Jallapur (Jatlapur)	918
b	b	a	b	b	b	a	a	a	a	a	0	0	0	0	0	0	0	No	No	Yes	No	No	No	No	No	Karhaiya	919
c	c	a	c	c	c	a	a	a	a	a	0	0	0	0	0	0	0	No	No	Yes	No	No	No	No	No	Kodiya	920
c	c	1	c	c	c	c	a	1	c	c	0	0	0	0	0	0	0	Yes	No	Yes	Yes	No	No	No	No	Kosamkheda	921
c	c	a	c	c	c	c	a	c	c	c	0	0	0	0	0	0	0	No	No	Yes	No	No	No	No	No	Bichuwa Khurd	922
b	b	1	b	b	b	b	b	1	c	b	0	0	3	0	0	0	0	Yes	Yes	Yes	Yes	No	No	No	No	Mohad	923
c	c	b	c	c	c	c	c	b	c	c	0	0	0	0	0	0	0	No	Yes	Yes	Yes	No	No	No	No	Amheta	924
b	b	b	b	b	b	b	b	b	b	b	0	0	0	0	0	0	0	No	Yes	Yes	No	No	Yes	No	No	Khiriya	925
c	c	c	c	c	c	c	c	b	c	c	0	0	0	0	0	0	0	No	Yes	Yes	Yes	No	No	No	No	Biner	926
b	b	a	b	b	b	b	b	a	c	a	0	0	0	0	0	0	0	No	Yes	Yes	Yes	No	No	Yes	No	Karoda	927
c	a	1	c	a	c	1	1	b	b	0	0	1	0	0	0	0	0	Yes	Yes	Yes	Yes	No	No	Yes	No	Baghuwar [Baghwar]	928
b	a	a	c	a	b	b	b	b	b	c	0	0	0	0	0	0	0	No	Yes	Yes	Yes	No	No	No	No	Bamhori	929
b	1	b	b	c	1	1	b	b	c	0	0	6	0	0	4	0	0	Yes	Yes	Yes	Yes	No	No	No	No	Amgaon	930
b	b	a	b	b	b	a	b	a	b	a	0	0	0	0	0	0	0	Yes	Yes	Yes	Yes	No	No	No	No	Barodiya	931
b	b	a	b	b	b	b	a	a	c	a	0	0	0	0	0	0	0	No	Yes	Yes	Yes	No	No	No	No	Tinsara	932
b	a	a	b	a	c	b	b	b	c	0	0	0	0	0	0	0	0	No	Yes	Yes	No	No	No	No	No	Simariya Khurd	933
b	b	a	b	b	b	a	b	a	b	b	0	0	0	0	0	0	0	No	Yes	Yes	Yes	No	No	Yes	No	Pipariya	934
b	b	1	b	b	b	a	b	a	b	b	0	0	0	0	0	0	0	No	Yes	Yes	Yes	No	Yes	Yes	No	Simariya Kalan	935

Name of District : Narsimhapur

Location CodeNo : 452

Name of CD Block : Kareli

Location CodeNo : 0220

Sr.No.	Name village	Location code no.	Availability of toilet & others Yes / No				Communication and transport facilities (If amenities available code -Yes is given except for Village Pin Code ,If not available within the village , the distance range code viz; a for < 5 Kms, b for 5-10 Kms and c for 10+ kms of nearest place where facility is available is given).															
			Community toilet including bath.	Community toilet excluding bath.	Rural sanitary mart or sanitary hardware outlet available near the village.	Community bio- gas or recycle of waste for productive use.	Post office(PO)	Sub post office (SPO)	Post & Telegraph office (P&TO)	Village Pin Code	Telephones (Land lines)	Public call office (PCO)	Mobile phone coverage	Internet cafes/ Common service centre (CSC)	Private courier facility	Bus service (Public & Private)	Railway stations	Auto/Modified Autos	Taxis and Vans			
1	2	3	47	48	49	50	51	52	53	54	55	56	57	58	59	60	61	62	63			
913	Gondi Dhubghat	491356	No	No	No	No	b	a	b		b	b	Yes	b	b	b	b	b	a			
914	Kartaj	491357	No	No	No	No	a	a	b		Yes	b	Yes	a	a	a	b	Yes	a			
915	Pipariya	491358	No	No	No	No	c	c	c		Yes	c	Yes	c	c	c	c	c	c			
916	Kandhrapur	491359	No	No	No	No	c	a	c		c	c	Yes	c	c	a	c	b	b			
917	Belkhedi	491360	No	No	No	No	b	a	c		c	c	Yes	b	b	b	c	b	b			
918	Jallapur (Jatlapur)	491361	No	No	No	No	b	a	b		Yes	b	Yes	b	b	a	b	a	a			
919	Karhaiya	491362	No	No	No	No	b	a	b		a	b	Yes	b	b	a	b	a	a			
920	Kodiya	491363	No	No	No	No	c	a	c		a	c	Yes	c	c	a	c	a	a			
921	Kosamkheda	491364	No	No	No	No	c	Yes	c		Yes	c	Yes	c	c	b	c	b	b			
922	Bichuwa Khurd	491365	No	No	No	No	c	a	c		a	c	Yes	c	c	b	c	b	b			
923	Mohad	491366	No	No	No	No	b	Yes	b		Yes	Yes	Yes	b	b	Yes	b	Yes	b			
924	Amheta	491367	No	No	No	No	c	c	c		Yes	c	Yes	c	c	b	c	b	b			
925	Khiriya	491368	Yes	No	No	No	b	a	a		b	b	Yes	b	b	b		b	b			
926	Biner	491369	No	No	No	No	c	c	c		c	c	Yes	c	c	c	c	c	c			
927	Karoda	491370	No	No	No	No	c	a	c		b	b	Yes	a	b	Yes	b	b	b			
928	Baghuwar [Baghwar]	491371	No	No	No	No		Yes	a		Yes	b	Yes	b	b	b	b	b	b			
929	Bamhori	491372	No	No	No	No	b	a	a		Yes	b	Yes	b	b	b	b	b	b			
930	Amgaon	491373	No	No	No	No		Yes	Yes		Yes	Yes	Yes	Yes	b	Yes	b	Yes	Yes			
931	Barodiya	491374	No	No	No	No	b	a	a		a	b	a	b	b	b	b	b	a			
932	Tinsara	491375	No	No	No	No	c	a	c		Yes	b	Yes	a	b	Yes	b	a	a			
933	Simariya Khurd	491376	No	No	No	No	b	a	a		a	b	a	b	a	Yes	c	a	a			
934	Pipariya	491377	Yes	No	No	No	b	a	a		Yes	b	Yes	a	b	b	b	b	a			
935	Simariya Kalan	491378	No	No	No	No	b	a	a		Yes	b	Yes	b	b	Yes	b	b	a			

Village Directory

Land use ( As in 2009 )

Name of District : Narsimhapur

Location CodeNo : 452

Name of CD Block : Kareli

Location CodeNo : 0220

Communication and transport facilities (If amenities available code -Yes is given except for Village Pin Code ,If not available within the village , the distance range code viz; a for < 5 Kms, b for 5-10 Kms and c for 10+ kms of nearest place where facility is available is given).				Village connected to highways,village roads, banks & credit societies (If amenities available code -Yes is given, If not available within the village , the distance range code viz; a for < 5 Kms, b for 5-10 Kms and c for 10+ kms of nearest place where facility is available is given)															Name village	Sr.No.
Tractors	Cycle-pulled rickshaws(Manual & Machine driven)	Carts driven by animals	Sea /River ferry service	Connected to national highway(NH)	Connected to state highway(SH)	Connected to major district road (MDR)	Connected to others district road	Pucca roads	Kutchcha roads	Water bounded macadam(WBM) roads	Navigable waterway (river/canal)(NW)	Footpaths (FP)	Commercial & Co-operative Banks	ATM	Agricultural Credit Societies					
64	65	66	67	68	69	70	71	72	73	74	75	76	77	78	79	2	1			
Yes	b	Yes	c	b	b	b	b	b	Yes	b	Yes	b	b	b	b	Gondi Dhubghat	913			
Yes	Yes	Yes	c	b	a	a	a	Yes	Yes	Yes	Yes	b	b	Yes	Yes	Kartaj	914			
Yes	Yes	Yes	c	c	c	c	b	b	Yes	c	Yes	c	c	c	c	Pipariya	915			
Yes	b	Yes	c	c	b	b	a	a	Yes	a	Yes	b	c	a	a	Kandhrapur	916			
Yes	b	Yes	c	c	b	b	b	b	Yes	Yes	Yes	c	c	c	c	Belkhedi	917			
Yes	Yes	Yes	c	b	a	a	a	Yes	Yes	Yes	Yes	a	b	a	a	Jallapur (Jatlapur)	918			
a	a	Yes	c	b	a	a	a	a	Yes	a	Yes	a	b	a	a	Karhaiya	919			
a	a	Yes	c	c	a	a	a	a	Yes	a	Yes	a	c	a	a	Kodiya	920			
Yes	Yes	Yes	c	c	b	b	Yes	Yes	Yes	Yes	Yes	b	c	a	a	Kosamkheda	921			
a	b	a	c	c	b	b	a	a	Yes	a	Yes	b	c	a	a	Bichuwa Khurd	922			
Yes	Yes	Yes	c	b	b	b	b	Yes	Yes	Yes	Yes	b	b	Yes	Yes	Mohad	923			
Yes	Yes	Yes	c	c	c	c	b	b	Yes	c	Yes	c	c	c	c	Amheta	924			
Yes	b	Yes	c	b	b	c	b	b	Yes	a	Yes	b	b	b	b	Khiriya	925			
Yes	Yes	c	c	c	c	c	Yes	a	Yes	c	Yes	c	c	c	c	Biner	926			
Yes	b	Yes	c	b	b	Yes	Yes	Yes	Yes	Yes	Yes	b	b	b	b	Karoda	927			
Yes	Yes	Yes	c	c	c	b	b	b	Yes	Yes	Yes	b	b	Yes	Yes	Baghuwar [Baghwar]	928			
Yes	Yes	Yes	c	c	c	b	b	b	Yes	Yes	Yes	b	b	b	b	Bamhori	929			
Yes	Yes	Yes	c	c	c	b	b	b	Yes	Yes	Yes	Yes	b	Yes	Yes	Amgaon	930			
Yes	b	Yes	c	b	b	b	b	Yes	Yes	Yes	Yes	b	b	b	b	Barodiya	931			
Yes	Yes	Yes	c	b	b	Yes	Yes	Yes	Yes	Yes	Yes	b	b	b	b	Tinsara	932			
Yes	Yes	Yes	c	c	c	b	b	Yes	Yes	Yes	Yes	b	b	b	b	Simariya Khurd	933			
Yes	Yes	Yes	c	b	b	b	b	Yes	Yes	Yes	Yes	a	b	b	b	Pipariya	934			
Yes	Yes	Yes	c	b	b	b	b	Yes	Yes	Yes	Yes	b	b	Yes	Yes	Simariya Kalan	935			

Name of District : Narsimhapur

Location CodeNo : 452

Name of CD Block : Kareli

Location CodeNo : 0220

Sr.No.	Name village	Location code no.	Availability of miscellaneous facilities (If amenities available code -Yes is given, If not available within the village, the distance range code viz; a for < 5 Kms, b for 5-10 Kms and c for 10+ kms of nearest place where facility is available is given).																	
			Self-Help Group (SHG)	Public distribution system (PDS) shop	Mandis / Regular market	Weekly Haat	Agricultural marketing society	Integrated Child Development Scheme (Nutritional Centres)	Anganwadi Centre (Nutritional Centres)	Others (Nutritional Centres)	ASHA (Accredited Social Health Activist)	Community centre with/without TV	Sports Field,	Sports Club / Recreation Centre	Cinema / Video Hall	Public Library	Public Reading Room	Newspaper Supply	Assembly Polling station	Birth & Death Registration Office
1	2	3	80	81	82	83	84	85	86	87	88	89	90	91	92	93	94	95	96	97
913	Gondi Dhubghat	491356	b	a	b	b	b	b	a	b	Yes	b	b	b	b	b	b	Yes	a	a
914	Kartaj	491357	b	Yes	a	a	Yes	b	Yes	b	Yes	b	Yes	b	b	b	b	Yes	Yes	Yes
915	Pipariya	491358	c	Yes	c	b	c	c	Yes	c	Yes	c	c	c	c	c	c	c	Yes	Yes
916	Kandhrapur	491359	Yes	a	c	b	c	Yes	Yes	b	Yes	c	c	c	c	c	c	a	Yes	a
917	Belkhedi	491360	c	b	b	b	c	c	Yes	b	Yes	c	c	c	c	c	c	Yes	a	a
918	Jallapur (Jatlapur)	491361	Yes	a	b	a	b	Yes	Yes	b	Yes	b	b	b	b	b	b	Yes	a	a
919	Karhaiya	491362	a	a	b	a	b	a	a	a	Yes	b	b	b	b	b	b	a	a	a
920	Kodiya	491363	a	a	c	a	a	a	a	b	Yes	c	c	c	c	c	c	a	a	a
921	Kosamkheda	491364	Yes	Yes	c	b	c	Yes	Yes	b	Yes	c	c	c	c	c	c	Yes	Yes	Yes
922	Bichuwa Khurd	491365	a	a	c	b	c	a	a	b	a	c	c	c	c	c	c	a	a	a
923	Mohad	491366	b	Yes	b	b	b	b	Yes	b	Yes	b	Yes	b	b	b	b	Yes	Yes	Yes
924	Amheta	491367	c	b	c	b	c	c	Yes	b	Yes	c	c	c	c	c	c	c	b	b
925	Khiriya	491368	Yes	b	b	b	b	Yes	Yes	b	Yes	Yes	b	b	b	b	b	Yes	Yes	b
926	Biner	491369	c	c	c	c	c	c	Yes	b	Yes	c	c	c	c	c	c	Yes	a	a
927	Karoda	491370	Yes	a	a	a	a	a	Yes	b	Yes	a	a	b	b	c	c	a	a	a
928	Baghuwar [Baghwar]	491371	b	Yes	b	b	b	Yes	Yes	b	Yes	b	Yes	b	b	b	b	Yes	Yes	Yes
929	Bamhori	491372	b	b	b	b	b	Yes	Yes	b	Yes	b	Yes	b	b	c	c	Yes	Yes	Yes
930	Amgaon	491373	Yes	Yes	Yes	Yes	Yes	Yes	Yes	Yes	Yes	Yes	Yes	Yes	Yes	Yes	Yes	Yes	Yes	Yes
931	Barodiya	491374	Yes	b	b	a	b	b	Yes	b	Yes	b	b	b	b	b	b	Yes	a	b
932	Tinsara	491375	Yes	a	a	a	a	a	Yes	b	Yes	a	a	b	b	c	c	a	Yes	Yes
933	Simariya Khurd	491376	a	a	b	a	a	a	a	b	Yes	Yes	Yes	c	b	c	c	Yes	Yes	Yes
934	Pipariya	491377	Yes	Yes	b	a	b	b	Yes	b	Yes	b	Yes	b	b	b	b	Yes	Yes	Yes
935	Simariya Kalan	491378	Yes	Yes	b	a	b	Yes	Yes	b	Yes	b	Yes	b	b	b	b	Yes	Yes	Yes

Village Directory

Land use ( As in 2009 )

Name of District : Narsimhapur

Location CodeNo : 452

Name of CD Block : Kareli

Location CodeNo : 0220

Availability of electricity (Yes/No)				Nearest Town		Name village	Sr.No.
Power Supply for Domestic Use (ED)	Power Supply for Agricultural Use (EAG)	Power Supply for Commercial Use (EC)	Power Supply for All Uses (EA)	Name	Distance range code i.e. a for < 5 Kms, b for 5-10 Kms and c for 10+ kms .		
98	99	100	101	102	103	2	1
Yes	Yes	Yes	Yes	NARSIMHAPUR	b	Gondi Dhubghat	913
Yes	Yes	Yes	Yes	NARSIMHAPUR	b	Kartaj	914
Yes	Yes	Yes	Yes	NARSIMHAPUR	c	Pipariya	915
Yes	Yes	Yes	Yes	NARSIMHAPUR	c	Kandhrapur	916
Yes	Yes	Yes	Yes	NARSIMHAPUR	c	Belkhedi	917
Yes	Yes	Yes	Yes	NARSIMHAPUR	b	Jallapur (Jatlapur)	918
Yes	Yes	Yes	Yes	NARSIMHAPUR	b	Karhaiya	919
Yes	Yes	Yes	Yes	NARSIMHAPUR	c	Kodiya	920
Yes	Yes	Yes	Yes	NARSIMHAPUR	c	Kosamkheda	921
Yes	Yes	Yes	Yes	NARSIMHAPUR	c	Bichuwa Khurd	922
Yes	Yes	Yes	Yes	KARELI	b	Mohad	923
Yes	Yes	Yes	Yes	KARELI	c	Amheta	924
Yes	Yes	Yes	Yes	KARELI	b	Khiriya	925
Yes	Yes	Yes	Yes	NARSIMHAPUR	c	Biner	926
Yes	Yes	No	No	KARELI	b	Karoda	927
Yes	Yes	Yes	Yes	KARELI	b	Baghuwar [Baghwar]	928
Yes	Yes	Yes	Yes	KARELI	b	Bamhori	929
Yes	Yes	Yes	Yes	KARELI	b	Amgaon	930
Yes	Yes	Yes	Yes	KARELI	b	Barodiya	931
Yes	Yes	No	No	KARELI	b	Tinsara	932
Yes	Yes	Yes	Yes	KARELI	b	Simariya Khurd	933
Yes	Yes	Yes	Yes	KARELI	b	Pipariya	934
Yes	Yes	Yes	Yes	KARELI	b	Simariya Kalan	935



Name of District : Narsimhapur

Location CodeNo : 452

Name of CD Block : Kareli

Location CodeNo : 0220

Sr.No.	Name village	Location code no.	Land Use										
			Area under different types of land use ( in hectares rounded up to one decimal place)										
			Forests	Area under Non-agricultural Uses	Barren and Un-cultivable land	Permanent Pastures and Other Grazing Lands	Land Under Miscellaneous Tree Crops etc.	Culturable Waste Land	Fallow lands other than current fallows	Current Fallows	Net Area Sown	Total Irrigated Land Area	Total Un-irrigated Land Area
1	2	3	104	105	106	107	108	109	110	111	112	113	114
913	Gondi Dhubghat	491356	0	11.7	0	0.4	0	1.2	1	1.7	152.2	116.7	35.6
914	Kartaj	491357	0	21.7	0	13.8	0	4.3	2	1	294.9	209.4	85.5
915	Pipariya	491358	0	12	0	9.3	0	22.8	5.8	2.2	188.3	114.4	73.8
916	Kandhrapur	491359	0	24.5	0	4.5	0	12.3	5.2	4.6	374.1	207.4	166.6
917	Belkhedi	491360	0	19.9	0	4.6	0	2.9	3.4	1.4	247.1	140.7	106.4
918	Jallapur (Jatlapur)	491361	0	11.7	0	12.8	0	4.5	6.2	81	174.1	109.3	64.9
919	Karhaiya	491362	0	3.4	0	5.2	0	2.6	1.7	0.8	85.9	56.5	29.4
920	Kodiya	491363	0	7.1	0	0.9	0	1.8	1.4	0.2	73.6	54.1	19.5
921	Kosamkheda	491364	0	10.5	0	2.8	0	0	15.5	2.8	203	171.7	31.3
922	Bichuwa Khurd	491365	0	6.5	0	0	0	3	3.3	1.4	154.5	117	37.4
923	Mohad	491366	0	36.4	0	41	0.6	0	5.4	8.5	621.4	555.7	65.6
924	Amheta	491367	0	13.2	0	7.8	0	0	3.8	1.4	393	319.3	73.7
925	Khiriya	491368	0	7.4	0	11.9	0	0	4.8	3.4	164.1	127.4	36.7
926	Biner	491369	0	29.7	2.4	10.6	0	0	2.2	0.9	270.6	178.7	92
927	Karoda	491370	0	18.6	0	5.3	0	4.5	3.2	1.1	300.2	135.1	165
928	Baghuwar [Baghwar]	491371	0	36.3	0	6.8	8.7	3	9	2.6	840.2	744.3	95.9
929	Bamhori	491372	0	22.3	0	1.9	1.2	2	2.2	6	256.8	236.9	19.9
930	Amgaon	491373	0	51.8	0	13.8	0.5	5	10	5.1	489.7	407.8	81.9
931	Barodiya	491374	0	5.3	0	0.3	0	0	6.4	1.3	105.4	85.8	19.6
932	Tinsara	491375	0	9	3.6	2.4	0	0	2.8	1.6	188.3	123.7	64.6
933	Simariya Khurd	491376	0	13.3	3	1.7	0	2.6	2.5	2	208.1	159.6	48.4
934	Pipariya	491377	0	13.9	0	0.4	0	0	5.9	1.2	331.4	297.3	34.1
935	Simariya Kalan	491378	0	19.6	0	2	0	0	6	2.4	506.1	321	185.1

Village Directory

Land use ( As in 2009 )

Name of District : Narsimhapur

Location CodeNo : 452

Name of CD Block : Kareli

Location CodeNo : 0220

Land Use					Name of three most important commodities manufactured			Name of Village	Serial Number
Area irrigated by source (in hectare).					First	Second	Third		
Canals ( C )	Wells/Tube-wells(W/TW)	Tanks/Lakes(T/L)	Water Falls(WF)	Others(O)				120	121
115	116	117	118	119	120	121	122	2	1
0	116.7	0	0	0				Gondi Dhubghat	913
0	209.4	0	0	0				Kartaj	914
0	114.4	0	0	0				Pipariya	915
0	207.4	0	0	0				Kandhrapur	916
0	140.7	0	0	0				Belkhedi	917
0	109.3	0	0	0				Jallapur (Jatlapur)	918
0	56.5	0	0	0				Karhaiya	919
0	54.1	0	0	0				Kodiya	920
0	171.7	0	0	0				Kosamkheda	921
0	117	0	0	0				Bichuwa Khurd	922
0	555.7	0	0	0				Mohad	923
0	319.3	0	0	0				Amheta	924
0	127.4	0	0	0				Khiriya	925
0	178.7	0	0	0				Biner	926
0	135.1	0	0	0				Karoda	927
0	744.3	0	0	0				Baghuwar [Baghwar]	928
0	236.9	0	0	0				Bamhori	929
0	407.8	0	0	0				Amgaon	930
0	85.8	0	0	0				Barodiya	931
0	123.7	0	0	0				Tinsara	932
0	159.6	0	0	0				Simariya Khurd	933
0	297.3	0	0	0				Pipariya	934
0	321	0	0	0				Simariya Kalan	935

Name of District : Narsimhapur

Location CodeNo : 452

Name of CD Block : Kareli

Location CodeNo : 0220

Sr.No.	Name village	Location code no.	Total area of the village ( in hectares rounded up to one decimal place)	Total population ( 2011 census )	Number of households (2011 census)	Number of educational amenities available. (If not available within the village , the distance range code viz; a for < 5 Kms, b for 5-10 Kms and c for 10+ kms of nearest place where facility is available is given).													
						Pre-Primary school (PP)	Primary school (P)	Middle school (M)	Secondary School (S)	Senior Secondary school (SS)	Degree college of arts science & commerce (ASC)	Engineering college(EC)	Medical college (MC)	Management institute (MI)	Polytechnic (Pt)	Vocational training school /ITI	Non-formal training centre (NFTC)	Special school for disabled (SSD)	Others (specify)
1	2	3	4	5	6	7	8	9	10	11	12	13	14	15	16	17	18	19	20
936	Gobargaon	491379	505.6	1117	298	1	2	1	a	a		c	c	c	c	c	c	c	c
937	Nayakheda	491380	160.3	1421	311		1	1	1	b	c	c	c		c	c	c	c	c
938	Basadehi	491381	134.7	2137	480	1	1	1	1	1	c	c	c		c	c	c	c	c
939	Jiragora	491382	198.9	45	9		a	a	a	b	c	c	c		c	c	c	c	c
940	Baheriya	491383	204.2	106	22	c	b	b	a	a	c	c	c	c	c	c	c	c	c
941	Dilheri	491384	4546.9	1287	303	a	1	1	a	b	c	c	c	c	c	c	c	c	c
942	Awariya	491385	132.5	135	35	b	a	a	b	b	c	c	c		c	c	c	c	c
943	Khiriya	491386	264.6	809	216	a	1	a	a	a	c	c	c		c	c	c	c	c
944	Basoda	491387	93.2	161	38	b	a	a	b	b	c	c	c		c	c	c	c	c
945	Barha	491388	510.6	1534	312	b	1	1	b	b	c	c	c		c	c	c	c	c
946	Hardgaon	491389	574	487	116	c	1	a	b	b	c	c	c		c	c	c	c	c
947	Simariya	491390	402.7	449	81	b	1	a	b	b	c	c	c		c	c	c	c	c
948	Kerpani	491391	153.4	33	6	c	a	b	b	b	c	c	c		c	c	c	c	c
949	Bandhi	491392	278.3	0	0	-----Un-inhabited-----													
950	Niwari	491393	642.6	2208	565	2	3	1	1	1	c	c	c		c	c	c	c	c
951	Nanori	491394	300	695	150	a	2	a	a	a	c	c	c		c	c	c	c	c
952	Mehguwan (Mehgawan)	491395	265.4	595	133	a	1	1	b	b	c	c	c		c	c	c	c	c
953	Bichuwa Kalan	491396	257.9	448	106	a	1	a	b	b	c	c	c	c	c	c	c	c	c
954	Guwari Kalan	491397	735.9	663	176	a	1	a	a	a	c	c	c		c	c	c	c	c
955	Khapa	491398	385.2	209	43	b	1	b	b	b	c	c	c		c	c	c	c	c
956	Ramkhiriya	491399	460.4	1409	322		1	1	1	c		c			c	c	c	c	c
957	Hinotiya	491400	1189.4	1313	298	1	1	1	b	b	c				c	c	c	c	c
958	Machamau	491401	783.2	976	256	1	1	1	a	a	c		c		c	c	c	c	c
959	Mahalwada	491402	108	291	60		1		b	b	c	c			c	c	c	c	c

Village Directory

Land use ( As in 2009 )

Name of District : Narsimhapur

Location CodeNo : 452

Name of CD Block : Kareli

Location CodeNo : 0220

Number of Medical Amenities available. (If not available within the village , the distance range code viz; a for < 5 Kms, b for 5-10 Kms and c for 10+ kms of nearest place where facility is available is given).		Number of Non-Government Medical Amenities available.		Availability of drinking water - Yes / No												Name village	Sr.No.											
Community health centre (CHC)	Primary health centre (PHC)	Primary health sub centre (PHS)	Maternity and child welfare centre (MCW)	T.B. clinic (TBC)	Hospital-allopathic (HA)	Hospital-alternative medicine (HO)	Dispensary (D)	Veterinary hospital (VH)	Mobile health clinic (MHC)	Family welfare centre (FWC)	Charitable non Govt. hospital/Nursing home.	Medical practitioner with MBBS Degree	Medical practitioner with other degree	Medical practitioner with no degree	Traditional practitioner and faith healer .			Medicine Shop	Others	Tap water (Treated/Untreated)	Well water (Covered / Uncovered well)	Hand Pump	Tube wells / Bore well	Spring	River / Canal	Tank / Pond / Lake	Others	
21	b	b	a	b	b	b	a	a	b	a	0	0	0	0	0	0	0	Yes	Yes	Yes	Yes	No	No	Yes	Yes	Gobargaon	936	
22	c	c	1	b	c	c	b		c	b	0	0	1	0	0	1	0	Yes	No	Yes	Yes	No	No	No	No	Nayakheda	937	
23	c	c	1	c	c	c	c		c	b	0	0	0	0	0	0	0	No	No	Yes	Yes	No	No	No	No	Basadehi	938	
24	c	c	b	b	c	c	b	a	c	b	0	0	0	0	0	0	0	No	No	Yes	Yes	No	No	No	No	Jiragora	939	
25	c	c	b	b	c	c	b	b	b	c	c	0	0	0	0	0	0	Yes	Yes	Yes	Yes	No	No	No	No	Baheriya	940	
26	c	b	a	c	b	b	c	c	a	b	c	0	0	0	0	0	0	No	No	Yes	Yes	No	No	No	No	Dilheri	941	
27	c	c	b	b	c	c	c	c	b	c	b	0	0	0	0	0	0	No	Yes	Yes	Yes	No	No	No	No	Awariya	942	
28	c	c	b	c	c	c	c	b	a	c	c	0	0	0	0	0	0	No	Yes	Yes	Yes	No	No	No	No	Khiriya	943	
29	c	c	b	c	c	c	c	b	c	b	0	0	0	0	0	0	0	No	Yes	Yes	Yes	No	No	No	No	Basoda	944	
30	c	b	b	c	b	c	c	1	c	c	0	0	1	0	0	0	0	Yes	Yes	Yes	Yes	No	No	No	No	Barha	945	
31	c	c	b	b	c	c	c	b	c	c	0	0	0	0	0	0	0	Yes	Yes	Yes	Yes	No	Yes	Yes	No	Hardgaon	946	
32	c	c	b	b	c	c	c	b	c	c	0	0	0	0	0	0	0	No	No	Yes	Yes	No	No	No	No	Simariya	947	
33	c	c	b	c	c	c	b	b	b	c	c	0	0	0	0	0	0	No	Yes	Yes	Yes	No	Yes	No	No	Kerpani	948	
-----Un-inhabited-----																											Bandhi	949
34	c	c	1	c	c	c	c	1	c	a	0	0	3	0	0	2	0	Yes	No	Yes	Yes	No	No	No	No	Niwari	950	
35	c	c	c	c	c	c	c	c	a	c	c	0	0	0	0	0	0	No	No	Yes	Yes	No	No	No	No	Nanori	951	
36	c	c	b	b	c	c	c	b	c	b	0	0	0	0	0	0	0	No	No	Yes	Yes	No	No	No	No	Mehguwan (Mehgawan)	952	
37	c	c	a	c	c	c	a	b	a	c	c	0	0	0	0	0	0	No	No	Yes	No	No	No	No	No	Bichuwa Kalan	953	
38	c	c	a	c	c	c	c	a	c	c	0	0	0	0	0	0	0	No	No	Yes	Yes	No	No	No	No	Guwari Kalan	954	
39	c	b	b	b	b	c	c	b	b	b	0	0	0	0	0	0	0	No	No	Yes	Yes	No	No	No	No	Khapa	955	
40	a	a	a	c	a	c	a	c	c	a	c	0	0	0	0	0	0	Yes	Yes	Yes	Yes	No	No	No	No	Ramkhiriya	956	
41	b	b	b	c	b	c	b	c	b	b	0	0	0	0	0	0	0	No	No	Yes	Yes	No	No	No	No	Hinotiya	957	
42	b	b	b	c	b	c	c	c	c	c	0	0	0	0	0	0	0	No	Yes	Yes	Yes	No	No	No	No	Machamau	958	
43	b	b	b	c	b	c	b	b	b	c	0	0	0	0	0	0	0	No	No	Yes	Yes	No	No	No	No	Mahalwada	959	

Name of District : Narsimhapur

Location CodeNo : 452

Name of CD Block : Kareli

Location CodeNo : 0220

Sr.No.	Name village	Location code no.	Availability of toilet & others Yes / No				Communication and transport facilities (If amenities available code -Yes is given except for Village Pin Code ,If not available within the village , the distance range code viz; a for < 5 Kms, b for 5-10 Kms and c for 10+ kms of nearest place where facility is available is given).												
			Community toilet including bath.	Community toilet excluding bath.	Rural sanitary mart or sanitary hardware outlet available near the village.	Community bio- gas or recycle of waste for productive use.	Post office(PO)	Sub post office (SPO)	Post & Telegraph office (P&TO)	Village Pin Code	Telephones (Land lines)	Public call office (PCO)	Mobile phone coverage	Internet cafes/ Common service centre (CSC)	Private courier facility	Bus service (Public & Private)	Railway stations	Auto/Modified Autos	Taxis and Vans
1	2	3	47	48	49	50	51	52	53	54	55	56	57	58	59	60	61	62	63
936	Gobargaon	491379	No	No	No	No	c	c	a		Yes	b	Yes	c	c	a	c	b	Yes
937	Nayakheda	491380	No	No	No	No	c	b	c		Yes	c	Yes	b	a	Yes	c	b	Yes
938	Basadehi	491381	No	No	No	No		Yes			Yes	c	Yes	c	c	c		c	c
939	Jiragora	491382	No	No	No	No	c	b	c		b	c	Yes	b	c	a	c	b	b
940	Baheriya	491383	No	No	No	No	c	c	c		b	c	Yes	c	c	b	c	c	b
941	Dilheri	491384	No	No	No	No	c	a	c		a	c	Yes	c	c	a	c	c	c
942	Awariya	491385	No	No	No	No	c	b	c		b	c	b	b	b	b	c	c	c
943	Khiriya	491386	No	No	No	No	c	a	a		Yes	c	Yes	c	c	Yes	c	c	c
944	Basoda	491387	No	No	No	No	c	b	c		b	c	b	b	b	b	c	c	c
945	Barha	491388	Yes	Yes	No	No	c	Yes	c		Yes	c	c	c	c	a	c	c	c
946	Hardgaon	491389	No	No	No	No	c	b	b		c	c	Yes	c	c	c	c	c	b
947	Simariya	491390	No	No	No	No	c	a			c	c	a	c	c	b	c	c	c
948	Kerpani	491391	No	No	No	No	c	b	c		b	c	b	c	c	b	c	c	c
949	Bandhi	491392	-----Un-inhabited-----																
950	Niwari	491393	No	No	No	No	c	Yes	c		Yes	Yes	Yes	c	c	Yes	c	Yes	Yes
951	Nanori	491394	No	No	No	No	c	a			Yes	c	Yes	c	c	Yes	c	Yes	Yes
952	Mehguwan (Mehgawan)	491395	No	No	No	No	c	a	c		b	c	Yes	c	c	c	c	c	c
953	Bichuwa Kalan	491396	No	No	No	No	c	a	c		c	c	Yes	c	c	b	c	b	b
954	Guwari Kalan	491397	No	No	No	No	c	a	c		a	c	a	c	c	a	c	c	c
955	Khapa	491398	No	No	No	No	c	b	c		c	c	b	c	c	b	c	c	c
956	Ramkhiriya	491399	No	No	No	No	a	a	a		Yes	c	Yes	a	a	a	a	Yes	a
957	Hinotiya	491400	No	No	No	No	b	a	b		Yes	c	Yes	b	b	b	c	b	b
958	Machamau	491401	No	No	No	No	c	a	b		c	c	Yes	b	b	b	c	b	b
959	Mahalwada	491402	No	No	No	No	a	a	b		c	c	Yes	b	b	b	c	a	a

Village Directory

Land use ( As in 2009 )

Name of District : Narsimhapur

Location CodeNo : 452

Name of CD Block : Kareli

Location CodeNo : 0220

Communication and transport facilities (If amenities available code -Yes is given except for Village Pin Code ,If not available within the village , the distance range code viz; a for < 5 Kms, b for 5-10 Kms and c for 10+ kms of nearest place where facility is available is given).				Village connected to highways,village roads, banks & credit societies (If amenities available code -Yes is given, If not available within the village , the distance range code viz; a for < 5 Kms, b for 5-10 Kms and c for 10+ kms of nearest place where facility is available is given)															Name village	Sr.No.
Tractors	Cycle-pulled rickshaws(Manual & Machine driven)	Carts driven by animals	Sea /River ferry service	Connected to national highway(NH)	Connected to state highway(SH)	Connected to major district road (MDR)	Connected to others district road	Pucca roads	Kutchcha roads	Water bounded macadam(WBM) roads	Navigable waterway (river/canal)(NW)	Footpaths (FP)	Commercial & Co-operative Banks	ATM	Agricultural Credit Societies					
64	65	66	67	68	69	70	71	72	73	74	75	76	77	78	79	2	1			
Yes	Yes	Yes	c	b	c	c	a	a	Yes	Yes	Yes	a	b	a		Gobargaon	936			
Yes	Yes	Yes	c	c	c	Yes	Yes	Yes	Yes	Yes	Yes	c	c	b		Nayakheda	937			
b	Yes	b	c	c	c	b	b	b	Yes	a	Yes	c	c	c		Basadehi	938			
Yes	c	Yes	c	c	c	c	b	a	Yes	a	Yes	c	c	c		Jiragora	939			
Yes	c	Yes	c	c	c	c	b	b	Yes	Yes	Yes	b	c	b		Baheriya	940			
Yes	Yes	Yes	c	c	c	c	a	Yes	Yes	Yes	Yes	a	c	b		Dilheri	941			
Yes	c	Yes	c	c	c	Yes	Yes	Yes	Yes	Yes	Yes	c	c	c		Awariya	942			
Yes	Yes	Yes	a	Yes	c	Yes	Yes	Yes	Yes	Yes	Yes	c	c	c		Khiriya	943			
Yes	c	Yes	Yes	c	c	Yes	Yes	Yes	Yes	a	Yes	c	c	c		Basoda	944			
Yes	Yes	Yes	c	c	c	a	a	Yes	Yes	Yes	Yes	c	c	c		Barha	945			
Yes	c	Yes	c	c	c	b	b	b	Yes	Yes	Yes	b	c	b		Hardgaon	946			
Yes	c	Yes	c	c	c	b	b	a	Yes	a	Yes	c	c	c		Simariya	947			
b	c	Yes	c	c	c	b	b	b	a	b	Yes	c	c	c		Kerpani	948			
-----Un-inhabited-----															Bandhi	949				
Yes	Yes	Yes	c	c	c	c	Yes	Yes	Yes	Yes	Yes	c	c	c		Niwari	950			
Yes	Yes	Yes	c	c	c	c	Yes	Yes	Yes	Yes	Yes	c	c	c		Nanori	951			
Yes	Yes	Yes	c	c	c	b	b	b	Yes	a	Yes	c	c	b		Mehguwan (Mehgawan)	952			
Yes	b	Yes	c	c	b	b	b	b	Yes	Yes	Yes	b	c	a		Bichuwa Kalan	953			
a	Yes	Yes	c	c	c	a	a	a	Yes	a	Yes	c	c	c		Guwari Kalan	954			
b	b	Yes	c	c	c	b	b	b	Yes	b	Yes	c	c	c		Khapa	955			
Yes	Yes	Yes	c	a	a	Yes	Yes	Yes	Yes	a	Yes	c	c	c		Ramkhiriya	956			
Yes	Yes	Yes	c	b	b	b	b	Yes	Yes	a	Yes	c	c	b		Hinotiya	957			
Yes	Yes	Yes	c	b	b	b	b	b	Yes	b	Yes	c	c	c		Machamau	958			
Yes	Yes	Yes	c	b	b	b	b	a	Yes	a	Yes	c	c	c		Mahalwada	959			

Name of District : Narsimhapur

Location CodeNo : 452

Name of CD Block : Kareli

Location CodeNo : 0220

Sr.No.	Name village	Location code no.	Availability of miscellaneous facilities (If amenities available code -Yes is given, If not available within the village, the distance range code viz; a for < 5 Kms, b for 5-10 Kms and c for 10+ kms of nearest place where facility is available is given).																	
			80	81	82	83	84	85	86	87	88	89	90	91	92	93	94	95	96	97
936	Gobargaon	491379	Yes	a	a	a	a	c	Yes	b	Yes	a	c	c	b	c	c	a	Yes	Yes
937	Nayakheda	491380	Yes	Yes	b	b	c	c	Yes	b	Yes	c	c	c	c	c	c	Yes	Yes	Yes
938	Basadehi	491381	c	c	c	c	c	c	Yes	b	Yes	c	c	c	c	b	c	Yes	Yes	Yes
939	Jiragora	491382	a	a	b	b	b	b	b	b	a	b	c	c	c	c	c	b	a	a
940	Baheriya	491383	b	b	b	b	b	c	a	b	a	b	b	b	c	c	c	b	b	b
941	Dilheri	491384	Yes	a	c	b	c	Yes	Yes	b	Yes	c	c	c	b	c	c	a	Yes	a
942	Awariya	491385	a	a	a	b	b	b	b	b	Yes	b	b	b	c	c	c	Yes	a	a
943	Khiriya	491386	Yes	a	a	a	a	a	Yes	b	Yes	b	a	b	c	c	c	Yes	Yes	Yes
944	Basoda	491387	a	a	b	b	b	b	b	b	b	b	b	b	c	c	c	Yes	a	a
945	Barha	491388	Yes	Yes	b	b	Yes	Yes	Yes	b	Yes	c	b	c	c	c	c	Yes	Yes	Yes
946	Hardgaon	491389	a	c	b	b	b	c	Yes	b	Yes	b	c	c	c	c	c	b	Yes	a
947	Simariya	491390	Yes	a	b	b	a	Yes	Yes	b	Yes	c	b	c	c	c	c	b	a	a
948	Kerpani	491391	a	b	b	b	b	Yes	a	b	a	c	b	c	c	c	c	b	a	a
949	Bandhi	491392	-----Un-inhabited-----																	
950	Niwari	491393	Yes	Yes	Yes	Yes	Yes	c	Yes	b	Yes	c	c	c	c	c	c	Yes	Yes	Yes
951	Nanori	491394	Yes	a	a	a	a	a	Yes	b	Yes	c	a	c	c	c	c	Yes	Yes	a
952	Mehguwan (Mehgawan)	491395	Yes	b	c	b	c	c	Yes	c	Yes	c	b	c	c	c	c	b	a	a
953	Bichuwa Kalan	491396	Yes	a	c	b	c	Yes	Yes	b	Yes	c	c	c	c	c	c	Yes	a	
954	Guwari Kalan	491397	a	a	a	a	a	c	Yes	b	Yes	c	c	c	c	c	c	a	b	Yes
955	Khapa	491398	Yes	b	c	b	c	Yes	Yes	b	Yes	c	c	c	c	c	c	b	a	b
956	Ramkhiriya	491399	Yes	c	a	a	a	c	Yes	b	Yes	c	Yes	c	c	c	c	Yes	Yes	
957	Hinotiya	491400	b	a	b	b	b	c	Yes	b	Yes	c	c	c	c	c	c	Yes	a	
958	Machamau	491401	b	b	b	b	b	b	b	b	b	b	c	c	c	c	c	Yes	Yes	
959	Mahalwada	491402	c	a	c	b	b	c	a	b	a	c	c	c	c	c	c	a	a	

Village Directory

Land use ( As in 2009 )

Name of District : Narsimhapur

Location CodeNo : 452

Name of CD Block : Kareli

Location CodeNo : 0220

Availability of electricity (Yes/No)				Nearest Town		Name village	Sr.No.
Power Supply for Domestic Use (ED)	Power Supply for Agricultural Use (EAG)	Power Supply for Commercial Use (EC)	Power Supply for All Uses (EA)	Name	Distance range code i.e. a for < 5 Kms, b for 5-10 Kms and c for 10+ kms .		
98	99	100	101	102	103	2	1
Yes	Yes	No	No	KARELI	b	Gobargaon	936
Yes	Yes	Yes	Yes	KARELI	c	Nayakheda	937
Yes	Yes	Yes	Yes	KARELI	c	Basadehi	938
Yes	Yes	No	No	KARELI	c	Jiragora	939
Yes	Yes	No	No	KARELI	c	Baheriya	940
Yes	Yes	Yes	Yes	KARELI	c	Dilheri	941
Yes	Yes	No	No	KARELI	c	Awariya	942
Yes	Yes	No	No	KARELI	c	Khiriya	943
Yes	Yes	No	No	KARELI	c	Basoda	944
Yes	Yes	Yes	Yes	KARELI	c	Barha	945
Yes	Yes	No	No	KARELI	c	Hardgaon	946
Yes	Yes	No	No	NARSIMHAPUR	c	Simariya	947
Yes	Yes	No	No	NARSIMHAPUR	c	Kerpani	948
-----Un-inhabited-----				KARELI	c	Bandhi	949
Yes	Yes	No	No	NARSIMHAPUR	c	Niwari	950
Yes	Yes	No	No	NARSIMHAPUR	c	Nanori	951
Yes	Yes	No	No	NARSIMHAPUR	c	Mehguwan (Mehgawan)	952
Yes	Yes	Yes	Yes	NARSIMHAPUR	c	Bichuwa Kalan	953
Yes	Yes	No	No	NARSIMHAPUR	c	Guwari Kalan	954
Yes	Yes	No	No	NARSIMHAPUR	c	Khapa	955
Yes	Yes	Yes	Yes	NARSIMHAPUR	c	Ramkhiriya	956
Yes	Yes	Yes	Yes	NARSIMHAPUR	c	Hinotiya	957
Yes	Yes	Yes	Yes	NARSIMHAPUR	c	Machamau	958
Yes	Yes	Yes	Yes	NARSIMHAPUR	c	Mahalwada	959



Name of District : Narsimhapur

Location CodeNo : 452

Name of CD Block : Kareli

Location CodeNo : 0220

Sr.No.	Name village	Location code no.	Land Use											
			Area under different types of land use ( in hectares rounded up to one decimal place)											
			Forests	Area under Non-agricultural Uses	Barren and Un-cultivable land	Permanent Pastures and Other Grazing Lands	Land Under Miscellaneous Tree Crops etc.	Culturable Waste Land	Fallow lands other than current fallows	Current Fallows	Net Area Sown	Total Irrigated Land Area	Total Un-irrigated Land Area	
1	2	3	104	105	106	107	108	109	110	111	112	113	114	
936	Gobargaon	491379	3.8	18.5	0	0	0	0	0	4.4	4.2	474.7	275.2	199.6
937	Nayakheda	491380	0	8.2	0	0.4	0	1	0.6	0.3	149.8	143.8	6	
938	Basadehi	491381	0	3.3	0	0.3	0	2.8	1.1	0.4	126.8	115.4	11.5	
939	Jiragora	491382	7.5	9.7	0	0.3	0	0	4.3	0.5	176.4	167.1	9.4	
940	Baheriya	491383	14.7	18.6	0	0	0	0	8.5	8.2	154.1	99	55.1	
941	Dilheri	491384	3443.9	62.7	0	73.1	0	231.5	73.6	3.6	658.4	380.9	277.5	
942	Awariya	491385	0	4.8	0	3.6	0	4.6	21.8	1.8	96	35	60.9	
943	Khiriya	491386	0	13.1	0	0.8	0	4.4	3.3	1.2	241.7	61.4	180.3	
944	Basoda	491387	0	4.1	0	5.8	1.1	3.2	1.8	0.9	76.1	32.4	43.7	
945	Barha	491388	0	39.6	0	18.4	0	27.5	6.9	3.1	415.1	211.8	203.3	
946	Hardgaon	491389	114.3	0	0	8.6	0.2	20.4	20.4	1.3	408.8	144.2	264.6	
947	Simariya	491390	120.2	11.4	0	45.9	0	22.6	11.9	11.5	179.3	54.5	124.8	
948	Kerpani	491391	57.2	4.1	0	9.8	0	57.9	2.8	1.5	19.9	12.2	7.8	
949	Bandhi	491392	269	0.5	0	0	0	0	8.8	0	0	0	0	
950	Niwari	491393	0	35.9	0	22.3	3.8	65	4.1	30.2	481.4	326.4	155	
951	Nanori	491394	0	10.3	0	5.6	0.2	6	20.6	6.1	251.3	171.6	79.7	
952	Mehguwan (Mehgawan)	491395	0	13.2	0	14.5	0	8	3	11.2	215.7	154.2	61.5	
953	Bichuwa Kalan	491396	0	10.9	0	2.1	0	8.6	3.6	1.7	231	140.9	90	
954	Guwari Kalan	491397	370.8	20.1	0	62.9	0	58.2	18.1	24.8	181	99.2	81.7	
955	Khapa	491398	184.4	4.6	0	11.8	0	51.5	19.8	13.3	99.8	32.4	67.4	
956	Ramkhiriya	491399	0	35	0	2.5	0	0	11.4	1.5	410	222.9	187.1	
957	Hinotiya	491400	51.2	0	26.5	0	0	55.7	1.8	607.4	446.8	324.5	122.3	
958	Machamau	491401	15	0	16.8	0	0	13.4	120	314	304	217	87	
959	Mahalwada	491402	0	8.4	0	0	0	11	1.2	52.6	34.8	30	4.8	

Village Directory

Land use ( As in 2009 )

Name of District : Narsimhapur

Location CodeNo : 452

Name of CD Block : Kareli

Location CodeNo : 0220

Land Use					Name of three most important commodities manufactured			Name of Village	Serial Number
Area irrigated by source (in hectare).					First	Second	Third		
Canals ( C )	Wells/Tube-wells(W/TW)	Tanks/Lakes(T/L)	Water Falls(WF)	Others(O)				120	121
115	116	117	118	119	120	121	122	2	1
0	275.2	0	0	0				Gobargaon	936
0	143.8	0	0	0				Nayakheda	937
0	115.4	0	0	0				Basadehi	938
0	167.1	0	0	0				Jiragora	939
0	99	0	0	0				Baheriya	940
0	380.9	0	0	0				Dilheri	941
0	35	0	0	0				Awariya	942
0	61.4	0	0	0				Khiriya	943
0	32.4	0	0	0				Basoda	944
0	211.8	0	0	0				Barha	945
0	144.2	0	0	0				Hardgaon	946
0	54.5	0	0	0				Simariya	947
0	12.2	0	0	0				Kerpani	948
0	0	0	0	0				Bandhi	949
0	326.4	0	0	0				Niwari	950
0	171.6	0	0	0				Nanori	951
0	154.2	0	0	0				Mehguwan (Mehgawan)	952
0	140.9	0	0	0				Bichuwa Kalan	953
20	79.2	0	0	0				Guwari Kalan	954
19	13.4	0	0	0				Khapa	955
0	222.9	0	0	0				Ramkhiriya	956
324.5	0	0	0	0				Hinotiya	957
0	217	0	0	0				Machamau	958
30	0	0	0	0				Mahalwada	959

Name of District : Narsimhapur

Location CodeNo : 452

Name of CD Block : Kareli

Location CodeNo : 0220

Sr.No.	Name village	Location code no.	Total area of the village ( in hectares rounded up to one decimal place)	Total population ( 2011 census )	Number of households (2011 census)	Number of educational amenities available. (If not available within the village , the distance range code viz; a for < 5 Kms, b for 5-10 Kms and c for 10+ kms of nearest place where facility is available is given).													
						Pre-Primary school (PP)	Primary school (P)	Middle school (M)	Secondary School (S)	Senior Secondary school (SS)	Degree college of arts science & commerce (ASC)	Engineering college(EC)	Medical college (MC)	Management institute (MI)	Polytechnic (Pt)	Vocational training school /ITI	Non-formal training centre (NFTC)	Special school for disabled (SSD)	Others (specify)
1	2	3	4	5	6	7	8	9	10	11	12	13	14	15	16	17	18	19	20
960	Guwari Khurd	491403	219.5	111	24	a	a	b	b	c	c				c	c	c	c	c
961	Datadongri	491404	125	211	49										c	c	c		c
962	Garhpehra	491405	573.8	0	0														-----Un-inhabited-----
<b>Block TOTAL :</b>			<b>62007.8</b>	<b>122088</b>	<b>28692</b>	<b>16</b>	<b>149</b>	<b>89</b>	<b>26</b>	<b>9</b>	<b>0</b>	<b>0</b>	<b>0</b>	<b>0</b>	<b>0</b>	<b>0</b>	<b>0</b>	<b>0</b>	<b>0</b>

Village Directory

Land use ( As in 2009 )

Name of District : Narsimhapur

Location CodeNo : 452

Name of CD Block : Kareli

Location CodeNo : 0220

Number of Medical Amenities available. (If not available within the village , the distance range code viz; a for < 5 Kms, b for 5-10 Kms and c for 10+ kms of nearest place where facility is available is given).		Number of Non-Government Medical Amenities available.		Availability of drinking water - Yes / No																							
Community health centre (CHC)	Primary health centre (PHC)	Primary health sub centre (PHS)	Maternity and child welfare centre (MCW)	T.B. clinic (TBC)	Hospital-allopathic (HA)	Hospital-alternative medicine (HO)	Dispensary (D)	Veterinary hospital (VH)	Mobile health clinic (MHC)	Family welfare centre (FWC)	Charitable non Govt. hospital/Nursing home.	Medical practitioner with MBBS Degree	Medical practitioner with other degree	Medical practitioner with no degree	Traditional practitioner and faith healer .	Medicine Shop	Others	Tap water (Treated/Untreated)	Well water (Covered / Uncovered well)	Hand Pump	Tube wells / Bore well	Spring	River / Canal	Tank / Pond / Lake	Others	Name village	Sr.No.
21	b	b	b	c	b	c	b	b	b	b	0	0	0	0	0	0	0	No	No	Yes	Yes	No	No	No	No	Guwari Khurd	960
22	c	c	c	c	c	c				c	0	0	0	0	0	0	0	No	No	No	No	No	No	Yes	No	Datadongri	961
-----Un-inhabited-----																											
0	2	19	0	0	0	4	5	5	1	0	13	6	39	21	19	25	12	40	65	135	118	2	55	23	5	Garhpehra	962
<b>Block TOTAL :</b>																											

Name of District : Narsimhapur

Location CodeNo : 452

Name of CD Block : Kareli

Location CodeNo : 0220

Sr.No.	Name village	Location code no.	Availability of toilet & others Yes / No				Communication and transport facilities (If amenities available code -Yes is given except for Village Pin Code ,If not available within the village , the distance range code viz; a for < 5 Kms, b for 5-10 Kms and c for 10+ kms of nearest place where facility is available is given).												
			Community toilet including bath.	Community toilet excluding bath.	Rural sanitary mart or sanitary hardware outlet available near the village.	Community bio- gas or recycle of waste for productive use.	Post office(PO)	Sub post office (SPO)	Post & Telegraph office (P&TO)	Village Pin Code	Telephones (Land lines)	Public call office (PCO)	Mobile phone coverage	Internet cafes/ Common service centre (CSC)	Private courier facility	Bus service (Public & Private)	Railway stations	Auto/Modified Autos	Taxis and Vans
1	2	3	47	48	49	50	51	52	53	54	55	56	57	58	59	60	61	62	63
960	Guwari Khurd	491403	No	No	No	No	b	a	b		c	c	Yes	b	b	b	c	a	b
961	Datadongri	491404	No	No	No	No					c	c	b	c	c	c		c	c
962	Garhpehra	491405	-----Un-inhabited-----																
			7	1	7	2	4	28	8	0	62	8	111	2	0	30	1	9	21

**Block TOTAL :**

Village Directory

Land use ( As in 2009 )

Name of District : Narsimhapur

Location CodeNo : 452

Name of CD Block : Kareli

Location CodeNo : 0220

Communication and transport facilities (If amenities available code -Yes is given except for Village Pin Code ,If not available within the village , the distance range code viz; a for < 5 Kms, b for 5-10 Kms and c for 10+ kms of nearest place where facility is available is given).				Village connected to highways,village roads, banks & credit societies (If amenities available code -Yes is given, If not available within the village , the distance range code viz; a for < 5 Kms, b for 5-10 Kms and c for 10+ kms of nearest place where facility is available is given)															Name village	Sr.No.
Tractors	Cycle-pulled rickshaws(Manual & Machine driven)	Carts driven by animals	Sea /River ferry service	Connected to national highway(NH)	Connected to state highway(SH)	Connected to major district road (MDR)	Connected to others district road	Pucca roads	Kutchcha roads	Water bounded macadam(WBM) roads	Navigable waterway (river/canal)(NW)	Footpaths (FP)	Commercial & Co-operative Banks	ATM	Agricultural Credit Societies					
64	65	66	67	68	69	70	71	72	73	74	75	76	77	78	79	2	1			
Yes	Yes	Yes	Yes	b	b	b	b	a	Yes	a	Yes	c	c	c	c	Guwari Khurd	960			
b	b	b	c	c	c	b	b	b	Yes	a	Yes	c	c	c	c	Datadongri	961			
-----Un-inhabited-----																Garhpehra	962			
112	88	126	17	13	12	27	38	60	133	84	0	139	2	0	16					

Block TOTAL :

Name of District : Narsimhapur

Location CodeNo : 452

Name of CD Block : Kareli

Location CodeNo : 0220

Sr.No.	Name village	Location code no.	Availability of miscellaneous facilities (If amenities available code -Yes is given, If not available within the village, the distance range code viz; a for < 5 Kms, b for 5-10 Kms and c for 10+ kms of nearest place where facility is available is given).																	
			Self-Help Group (SHG)	Public distribution system (PDS) shop	Mandis / Regular market	Weekly Haat	Agricultural marketing society	Integrated Child Development Scheme (Nutritional Centres)	Anganwadi Centre (Nutritional Centres)	Others (Nutritional Centres)	ASHA (Accredited Social Health Activist)	Community centre with/without TV	Sports Field,	Sports Club / Recreation Centre	Cinema / Video Hall	Public Library	Public Reading Room	Newspaper Supply	Assembly Polling station	Birth & Death Registration Office
1	2	3	80	81	82	83	84	85	86	87	88	89	90	91	92	93	94	95	96	97
960	Guwari Khurd	491403	b	c	b	b	b	c	a	b	a	c	c	c	c	c	c	c	a	a
961	Datadongri	491404	c	c	c	c	c	c	a	b	Yes	c	c	c	c	c	c	a	a	b
962	Garhpehra	491405	-----Un-inhabited-----																	
			<b>63</b>	<b>35</b>	<b>3</b>	<b>8</b>	<b>5</b>	<b>27</b>	<b>103</b>	<b>2</b>	<b>119</b>	<b>12</b>	<b>19</b>	<b>2</b>	<b>2</b>	<b>1</b>	<b>2</b>	<b>69</b>	<b>86</b>	<b>67</b>

**Block TOTAL :**

Village Directory

Land use ( As in 2009 )

Name of District : Narsimhapur

Location CodeNo : 452

Name of CD Block : Kareli

Location CodeNo : 0220

Availability of electricity (Yes/No)				Nearest Town		Name village	Sr.No.
Power Supply for Domestic Use (ED)	Power Supply for Agricultural Use (EAG)	Power Supply for Commercial Use (EC)	Power Supply for All Uses (EA)	Name	Distance range code i.e. a for < 5 Kms, b for 5-10 Kms and c for 10+ kms .		
98	99	100	101	102	103	2	1
Yes	Yes	Yes	Yes	NARSIMHAPUR	c	Guwari Khurd	960
No	No	No	No	NARSIMHAPUR	c	Datadongri	961
-----Un-inhabited-----				NARSIMHAPUR	c	Garhpehra	962
<b>138</b>	<b>138</b>	<b>97</b>	<b>97</b>	<b>0</b>	<b>0</b>		
<b>Block T O T A L :</b>							



Name of District : Narsimhapur

Location CodeNo : 452

Name of CD Block : Kareli

Location CodeNo : 0220

Sr.No.	Name village	Location code no.	Land Use										
			Area under different types of land use ( in hectares rounded up to one decimal place)										
			Forests	Area under Non-agricultural Uses	Barren and Un-cultivable land	Permanent Pastures and Other Grazing Lands	Land Under Miscellaneous Tree Crops etc.	Culturable Waste Land	Fallow lands other than current fallows	Current Fallows	Net Area Sown	Total Irrigated Land Area	Total Un-irrigated Land Area
1	2	3	104	105	106	107	108	109	110	111	112	113	114
960	Guwari Khurd	491403	0	6	0	123.8	0	0	24.5	1.7	63.4	49.6	13.8
961	Datadongri	491404	121	0	0	0	0	0	0	4	0	0	0
962	Garhpehra	491405	573.8	0	0	0	0	0	0	0	0	0	0
<b>Block TOTAL :</b>			<b>12838.5</b>	<b>2325.1</b>	<b>179.9</b>	<b>3033.7</b>	<b>22.1</b>	<b>1846.8</b>	<b>1058</b>	<b>1539.4</b>	<b>39164.1</b>	<b>21436.2</b>	<b>17727.3</b>

Village Directory

Land use ( As in 2009 )

Name of District : Narsimhapur

Location CodeNo : 452

Name of CD Block : Kareli

Location CodeNo : 0220

Land Use					Name of three most important commodities manufactured			Name of Village	Serial Number
Area irrigated by source (in hectare).					First	Second	Third		
Canals ( C )	Wells/Tube-wells(W/TW)	Tanks/Lakes(T/L)	Water Falls(WF)	Others(O)					
115	116	117	118	119	120	121	122	2	1
0	49.6	0	0	0				Guwari Khurd	960
0	0	0	0	0				Datadongri	961
0	0	0	0	0				Garhpehra	962
<b>393.5</b>	<b>19819.8</b>	<b>647.3</b>	<b>0</b>					<b>Block TOTAL :</b>	

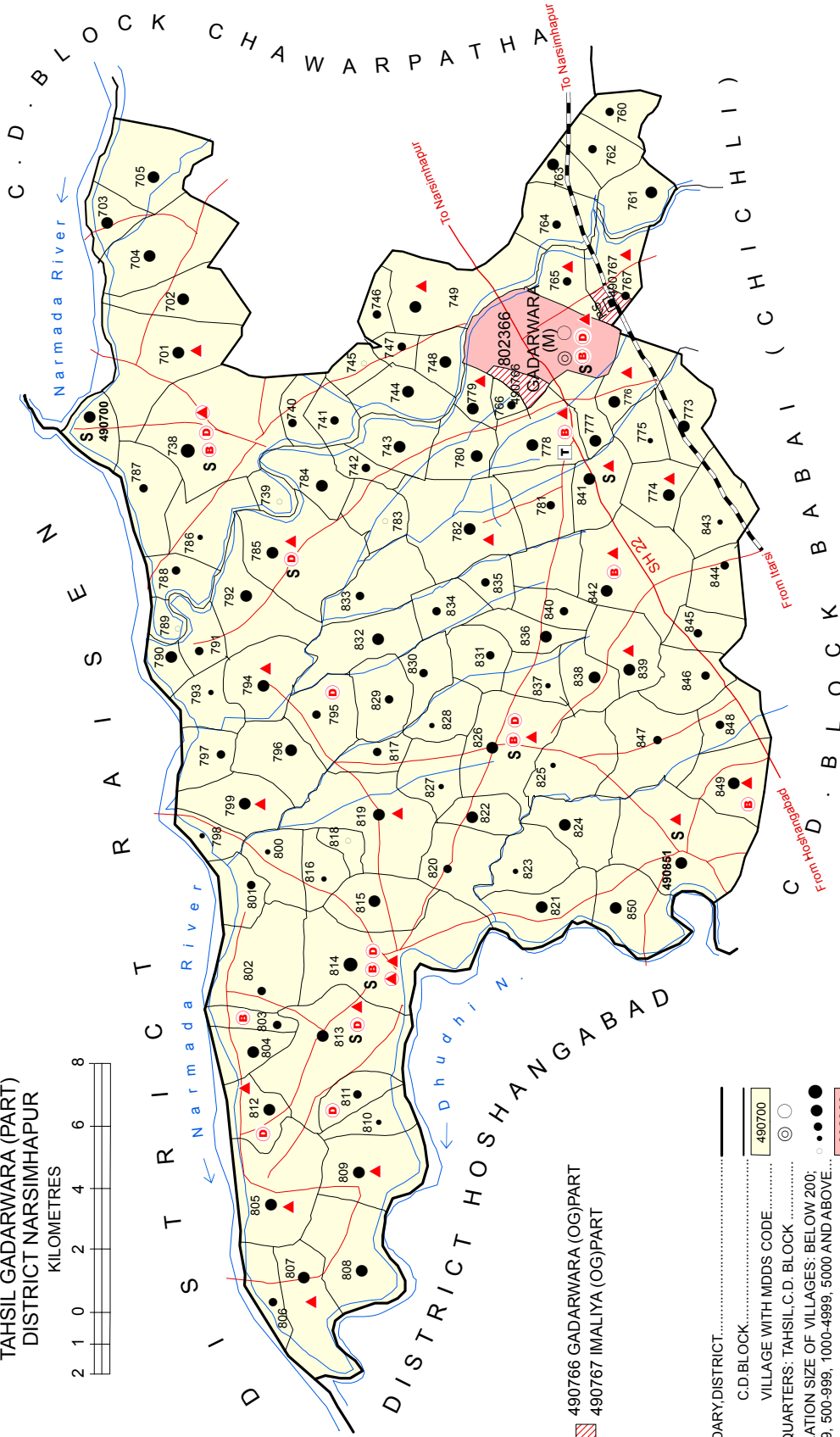
- 
- (b) Map of Saikheda CD Block showing tahsil boundary.**
  - (c) Alphabetical list of Villages of Saikheda CD Block along with location code 2001 and 2011.**
  - (d) Village Directory data of Saikheda CD Block in prescribed format.**

INDIA

# C.D.BLOCK SAIKHEDA (GADARWARA)

MADHYA PRADESH  
TAHSIL GADARWARA (PART)  
DISTRICT NARSIMHAPUR

KILOMETRES



490766 GADARWARA (OG)PART  
490767 IMALIYA (OG)PART

- BOUNDARY, DISTRICT.....
- " C.D. BLOCK.....
- " VILLAGE WITH MDDS CODE.....
- HEADQUARTERS: TAHSIL, C.D. BLOCK.....
- POPULATION SIZE OF VILLAGES: BELOW 200; 200-499, 500-999, 1000-4999, 5000 AND ABOVE.....
- STATUTORY TOWN WITH MDDS CODE.....
- OUT GROWTH WITH MDDS CODE.....
- STATE HIGHWAY.....
- OTHER IMPORTANT ROADS.....
- RAILWAY LINE WITH STATION: BROAD GAUGE.....
- RIVER AND STREAM.....

- S SENIOR SECONDARY SCHOOL.....
- T TECHNICAL INSTITUTIONS.....
- B BANK.....
- D DISPENSARY.....
- ▲ PRIMARY HEALTH CENTRE.....
- ▲ OTHER MEDICAL SERVICES.....

Total Population.....	131,891
Number of Villages.....	105
Distance from District headquarters to C.D. Block headquarters.....	52 Km.

C.D. Block boundary excludes statutory town.



**(c) Alphabetical list of villages along with location code 2001 and 2011**

**Name of District : NARSIMHAPUR (452)**

**Name of C.D.Block : SAIKHEDA (GADARWARA) (0221)**

Sr. No.	Name of the village	2011 Census location code number	2001 Census location code number
1	2	3	4
<b>Tahsil: Gadarwara (03635)</b>			
1	Adegaon Kalan	490849	04759600
2	Ajanda	490821	04756800
3	Amgaon	490841	04758800
4	Amoda	490786	04753300
5	Anghori	490798	04754500
6	Bagdara	490744	04749100
7	Bamhori	490785	04753200
8	Bamhori Khurd	490815	04756200
9	Bandha	490800	04754700
10	Bankhedi	490844	04759100
11	Banskheda	490832	04757900
12	Banwari	490826	04757300
13	Bareli	490762	04750900
14	Bareli	490773	04752000
15	Barhata	490763	04751000
16	Barhata	490816	04756300
17	Berkhedi	490845	04759200
18	Bhatera	490701	04744800
19	Bhoot Kheda	490775	04752200
20	Bhorgarh	490791	04753800
21	Bichua (Bichhua)	490705	04745200

---

**(c) Alphabetical list of villages along with location code 2001 and 2011**

**Name of District : NARSIMHAPUR (452)**

**Name of C.D.Block : SAIKHEDA (GADARWARA) (0221)**

<b>Sr. No.</b>	<b>Name of the village</b>	<b>2011 Census location code number</b>	<b>2001 Census location code number</b>
<b>1</b>	<b>2</b>	<b>3</b>	<b>4</b>
22	Bodri	490779	04752600
23	Chamchon	490747	04749400
24	Chandon	490834	04758100
25	Chirah Kalan	490749	04749600
26	Dahalwada	490839	04758600
27	Dendu Kheda	490783	04753000
28	Deori	490836	04758300
29	Detpon	490822	04756900
30	Dhanora	490824	04757100
31	Dhigsara	490850	04759700
32	Dhokheda	490741	04748800
33	Dungariya	490851	04759800
34	Gadarwara (Part)	490766	04751300
35	Gardha	490780	04752700
36	Ghoorpur	490761	04750800
37	Ghutango	490843	04759000
38	Gujar Jhiriya	490746	04749300
39	Imaliya (Part)	490767	04751400
40	Jaikheda	490846	04759300
41	Jamada	490776	04752300
42	Jhajhan Kheda	490774	04752100
43	Jhikoli	490812	04755900
44	Jhiriya	490817	04756400

**(c) Alphabetical list of villages along with location code 2001 and 2011**

**Name of District : NARSIMHAPUR (452)**

**Name of C.D.Block : SAIKHEDA (GADARWARA) (0221)**

Sr. No.	Name of the village	2011 Census location code number	2001 Census location code number
1	2	3	4
45	Juwara	490835	04758200
46	Kajrota	490760	04750700
47	Kamti	490778	04752500
48	Karhaiya	490827	04757400
49	Kekra	490764	04751100
50	Kelkachh	490801	04754800
51	Khairi	490777	04752400
52	Khairi	490823	04757000
53	Khairi	490831	04757800
54	Khairua	490802	04754900
55	Khakariya	490702	04744900
56	Khamariya	490847	04759400
57	Khapa	490745	04749200
58	Khireti	490804	04755100
59	Khiriya	490784	04753100
60	Khursipar	490782	04752900
61	Koskarpa	490825	04757200
62	Madgula	490792	04753900
63	Maharagaon	490809	04755600
64	Maheshwar	490810	04755700
65	Midhwani	490840	04758700
66	Mohad	490788	04753500
67	Muar	490808	04755500



---

**(c) Alphabetical list of villages along with location code 2001 and 2011**

**Name of District : NARSIMHAPUR (452)**

**Name of C.D.Block : SAIKHEDA (GADARWARA) (0221)**

<b>Sr. No.</b>	<b>Name of the village</b>	<b>2011 Census location code number</b>	<b>2001 Census location code number</b>
<b>1</b>	<b>2</b>	<b>3</b>	<b>4</b>
68	Nandner	490842	04758900
69	Narwara	490704	04745100
70	Neemuch	490740	04748700
71	Nimawar	490805	04755200
72	Niwari	490743	04749000
73	Pali	490837	04758400
74	Paloha	490738	04748500
75	Patlon	490765	04751200
76	Pipariya Kalan	490794	04754100
77	Pipariya Khurd	490829	04757600
78	Piparpani	490799	04754600
79	Pithehara	490781	04752800
80	Pithwani	490838	04758500
81	Pitras	490803	04755000
82	Podar	490848	04759500
83	Pondi	490742	04748900
84	Rampura	490819	04756600
85	Rehli	490818	04756500
86	Richhawar	490787	04753400
87	Saikheda	490814	04756100
88	Sanduk	490806	04755300
89	Sangai	490748	04749500
90	Sansar Kheda	490811	04755800

**(c) Alphabetical list of villages along with location code 2001 and 2011****Name of District : NARSIMHAPUR (452)****Name of C.D.Block : SAIKHEDA (GADARWARA) (0221)**

<b>Sr. No.</b>	<b>Name of the village</b>	<b>2011 Census location code number</b>	<b>2001 Census location code number</b>
<b>1</b>	<b>2</b>	<b>3</b>	<b>4</b>
91	Sas Bahu	490830	04757700
92	Sethan	490820	04756700
93	Sirsiri	490807	04755400
94	Sokalpur	490790	04753700
95	Sukha	490828	04757500
96	Supari	490833	04758000
97	Tekapar	490796	04754300
98	Thareri	490703	04745000
99	Tighra	490739	04748600
100	Timrawan	490700	04744700
101	Tuiyapani	490797	04754400
102	Tumda	490813	04756000
103	Udani	490795	04754200
104	Ulthan	490789	04753600
105	Usrai	490793	04754000

Name of District : Narsimhapur

Location CodeNo : 452

Name of CD Block : Saikheda(Gadarwara)

Location CodeNo : 0221

Sr.No.	Name village	Location code no.	Total area of the village ( in hectares rounded up to one decimal place)	Total population ( 2011 census )	Number of households (2011 census)	Number of educational amenities available. (If not available within the village , the distance range code viz; a for < 5 Kms, b for 5-10 Kms and c for 10+ kms of nearest place where facility is available is given).													
						Pre-Primary school (PP)	Primary school (P)	Middle school (M)	Secondary School (S)	Senior Secondary school (SS)	Degree college of arts science & commerce (ASC)	Engineering college(EC)	Medical college (MC)	Management institute (MI)	Polytechnic (Pt)	Vocational training school /ITI	Non-formal training centre (NFTC)	Special school for disabled (SSD)	Others (specify)
1	2	3	4	5	6	7	8	9	10	11	12	13	14	15	16	17	18	19	20
963	Timrawan	490700	378.6	1171	224	1	1	1	b	1		c			c	c	c		c
964	Bhatera	490701	1061.2	2418	519	1	1	1	1	b	b				c	c	c		c
965	Khakariya	490702	547.4	1541	290	1	1	1	b	b	c	c	c	c	c	c	c	c	c
966	Thareri	490703	328.1	1181	277	c	2	1	c	c	c	c	c	c	c	c	c	c	c
967	Narwara	490704	878.2	1346	242	1	2	a	b	b	c	c	c		c	c	c	c	c
968	Bichua (Bichhua)	490705	546	1349	299	c	1	1	b	b	c	c	c	c	c	c	c		c
969	Paloha	490738	1456.3	5118	1059	4	5	2	1	1	c				c	c	c		c
970	Tighra	490739	91	75	15	c	1	a	a	a	c	c	c		c	c	c	c	c
971	Neemuch	490740	322.2	818	178		1	a	b	b	b	c	c		c	b	b	c	c
972	Dhokheda	490741	91	954	182	c	1	a	a	a	c	c	c		c	c	c		c
973	Pondi	490742	188.2	625	152	a	1	1	a	c	c				c	c	c		c
974	Niwari	490743	533.3	1076	206	1	1	1	a	b	b	c			c	b	c		c
975	Bagdara	490744	439	1468	299	1	1	1	b	b	b			c	c	b	c	c	c
976	Khapa	490745	188.7	115	17		1	b	b	b		c	c		c	b	c	c	c
977	Gujar Jhiriya	490746	212.8	661	104	b	1	b	b	b					c	b	c		c
978	Chamchon	490747	214.2	746	151		1	1	b	b	b				c	b	c		c
979	Sangai	490748	271.3	1330	268	a	2	1	a		a				c	a	c		c
980	Chirah Kalan	490749	1039	2972	663	a	2	1	1	a	a				c	a	c		c
981	Kajrota	490760	246.1	795	173		1	a	b	b	b	c	c		c	c	c		c
982	Ghoorpur	490761	516.2	1211	236		1		b	b	b	c	c		c	b	c	c	c
983	Bareli	490762	385.4	687	157		1	a	c	c	c	c			c	c	c	c	c
984	Barhata	490763	266.1	1189	264		1	1	1	b	b	c	c		c	b	c		c
985	Kekra	490764	446.2	940	192		1	a	b	b	b	c			c	c	b	c	c
986	Patlon	490765	756.6	651	148	b	1	a	a	a	b	c	c	c	c	c	c	c	c
987	Gadarwara (Part)	490766	12	675	155		1					c	c	c	c				c
988	Imaliya (Part)	490767	441.4	817	164	b	1	a	b	b	b	c	c	c	c	a	c	c	c

Village Directory

Land use ( As in 2009 )

Name of District : Narsimhapur

Location CodeNo : 452

Name of CD Block : Saikheda(Gadarwara)

Location CodeNo : 0221

Number of Medical Amenities available. (If not available within the village , the distance range code viz; a for < 5 Kms, b for 5-10 Kms and c for 10+ kms of nearest place where facility is available is given).		Number of Non-Government Medical Amenities available.		Availability of drinking water - Yes / No												Name village	Sr.No.											
Community health centre (CHC)	Primary health centre (PHC)	Primary health sub centre (PHS)	Maternity and child welfare centre (MCW)	T.B. clinic (TBC)	Hospital-allopathic (HA)	Hospital-alternative medicine (HO)	Dispensary (D)	Veterinary hospital (VH)	Mobile health clinic (MHC)	Family welfare centre (FWC)	Charitable non Govt. hospital/Nursing home.	Medical practitioner with MBBS Degree	Medical practitioner with other degree	Medical practitioner with no degree	Traditional practitioner and faith healer .			Medicine Shop	Others	Tap water (Treated/Untreated)	Well water (Covered / Uncovered well)	Hand Pump	Tube wells / Bore well	Spring	River / Canal	Tank / Pond / Lake	Others	
21	c	b	b	c	b	c	c	b	b	b	c	0	0	0	0	0	0	0	Yes	Yes	Yes	Yes	No	Yes	No	No	Timrawan	963
22	c	c	1	c	c				b	c	0	0	1	0	0	0	0	0	Yes	Yes	Yes	Yes	No	Yes	No	No	Bhatera	964
23	c	c		c	c	c	c	c	c	c	c	0	0	0	0	0	0	0	No	Yes	Yes	Yes	No	Yes	No	No	Khakariya	965
24	c	c	b	c	c	c	c	c	c	c	c	2	1	2	2	2	2	2	No	Yes	Yes	No	No	Yes	No	No	Thareri	966
25	c	c	a	c	c	c	c	c	c	c	c	0	0	0	0	0	0	0	No	Yes	Yes	No	No	Yes	No	No	Narwara	967
26	c	c	b	c	c	c	c		c	c	0	0	0	0	0	0	0	0	No	Yes	Yes	Yes	No	Yes	No	No	Bichua (Bichhua)	968
27	c	1	c	c		c	1	1	1	1	c	0	1	0	2	2	4	0	Yes	Yes	Yes	No	No	No	No	No	Paloha	969
28	c	a	a	c	a	c	c	c	c	c	c	0	0	0	0	0	0	0	No	No	Yes	No	No	Yes	No	No	Tighra	970
29	b	a	a	b	a	b	b	b	b	b	b	0	0	0	0	0	0	0	No	No	Yes	No	No	Yes	Yes	No	Neemuch	971
30	c	a	a	c	a	c	c	c	c	c	c	0	0	0	0	0	0	0	No	No	Yes	No	No	Yes	No	No	Dhokheda	972
31	b	b	b	b	b	b	b	b	b	b	b	2	0	2	2	2	2	2	Yes	Yes	Yes	Yes	No	No	No	No	Pondi	973
32	b	b	b	b	b	b	b	b	b	b	b	2	1	2	2	2	2	2	Yes	Yes	Yes	Yes	No	No	No	No	Niwari	974
33	b	b	b	b	b	b	b	b	b	b	b	0	0	0	1	1	0	0	No	Yes	Yes	Yes	No	Yes	Yes	No	Bagdara	975
34	b	b	b	b	b	b	b	b	b	b	b	0	0	0	0	0	0	0	No	No	Yes	Yes	No	No	No	No	Khapa	976
35	b	b	b	b	b	a	a	a	a	a	a	0	0	0	0	0	0	0	Yes	Yes	Yes	Yes	No	No	Yes	No	Gujar Jhiriya	977
36	b	a	b	b	a	b	b		b	b	b	0	0	0	0	0	0	0	Yes	No	Yes	Yes	No	No	Yes	No	Chamchon	978
37	a	a		a	a	a			a	a	0	0	0	0	0	0	0	0	Yes	Yes	Yes	Yes	No	Yes	Yes	No	Sangai	979
38	a	a	1	a	a	a	a	a	a	a	a	0	0	1	0	0	0	0	Yes	Yes	Yes	Yes	No	Yes	Yes	No	Chirah Kalan	980
39	b	b	b	b	b	b	b	b	b	b	b	0	0	0	0	0	0	0	No	Yes	Yes	Yes	No	Yes	Yes	No	Kajrota	981
40	b	b	b	b	b	b	b	b	b	b	b	0	0	0	0	0	0	0	No	Yes	Yes	No	No	No	Yes	No	Ghoorpur	982
41	c	c	c	c	c	c	c	c	c	c	c	0	0	0	0	0	0	0	No	No	Yes	No	No	Yes	Yes	No	Bareli	983
42	b	b	b	b	b	b	b	b	b	b	b	0	0	0	0	0	0	0	No	Yes	Yes	Yes	No	Yes	No	No	Barhata	984
43	b	b	b	b	b	b	b	b	b	b	b	0	0	0	0	0	0	0	No	No	Yes	No	No	Yes	No	No	Kekra	985
44	b	b	b	b	b	b	b	b	b	b	1	0	0	0	0	0	0	0	Yes	No	Yes	No	No	Yes	No	No	Patlon	986
45				c					c	0	0	0	0	0	0	0	0	0	No	No	Yes	Yes	No	Yes	No	No	Gadarwara (Part)	987
46	b	c		c	c		a	a	b	1	0	0	0	0	0	0	0	0	Yes	Yes	Yes	Yes	No	Yes	Yes	No	Imaliya (Part)	988

Name of District : Narsimhapur

Location CodeNo : 452

Name of CD Block : Saikheda(Gadarwara)

Location CodeNo : 0221

Sr.No.	Name village	Location code no.	Availability of toilet & others Yes / No				Communication and transport facilities (If amenities available code -Yes is given except for Village Pin Code ,If not available within the village , the distance range code viz; a for < 5 Kms, b for 5-10 Kms and c for 10+ kms of nearest place where facility is available is given).															
			Community toilet including bath.	Community toilet excluding bath.	Rural sanitary mart or sanitary hardware outlet available near the village.	Community bio- gas or recycle of waste for productive use.	Post office(PO)	Sub post office (SPO)	Post & Telegraph office (P&TO)	Village Pin Code	Telephones (Land lines)	Public call office (PCO)	Mobile phone coverage	Internet cafes/ Common service centre (CSC)	Private courier facility	Bus service (Public & Private)	Railway stations	Auto/Modified Autos	Taxis and Vans			
1	2	3	47	48	49	50	51	52	53	54	55	56	57	58	59	60	61	62	63			
963	Timrawan	490700	No	Yes	Yes	No	a	a	a		Yes	c	Yes	c	c	c	c	c	c			
964	Bhatera	490701	No	No	No	No	Yes		Yes		c	c	Yes	c	c	c	Yes	c	c			
965	Khakariya	490702	No	No	No	No	c	b	c		c	c	Yes	c	c	Yes	c	Yes	c			
966	Thareri	490703	No	No	No	No	c	b	c		Yes	c	Yes	c	c	Yes	c	c	c			
967	Narwara	490704	No	No	No	No	c	Yes			Yes	c	c	c	c	Yes	c	c	c			
968	Bichua (Bichhua)	490705	No	No	No	No	b	a	b		Yes	c	Yes	c	c	Yes	c	c	c			
969	Paloha	490738	No	No	No	Yes	Yes	c	c		Yes	Yes	Yes	c	Yes	Yes	c	Yes	Yes			
970	Tighra	490739	No	No	No	No	c	a	c		a	c	a	c	c	a	c	c	c			
971	Neemuch	490740	No	No	No	No	b	a	b		a	b	Yes	b	b	a	b	b	b			
972	Dhokheda	490741	No	No	No	No	c	a	c		a	c	a	c	c	a	c	c	c			
973	Pondi	490742	No	No	No	No	b	b	b		b	c	b	b	b	b	b	b	b			
974	Niwari	490743	No	No	No	No	b	b	b		b	b	Yes	b	b	b	b	b	b			
975	Bagdara	490744	No	No	No	No	c	b	b		Yes		Yes	b	b	b	c	Yes	b			
976	Khapa	490745	No	No	No	No	b	b	b		b	b	Yes	b	b	b	b	b	b			
977	Gujar Jhiriya	490746	No	No	No	No	b	b	b		Yes	b	Yes	b	b	b	Yes	b	Yes			
978	Chamchon	490747	No	No	No	No	a	a	b		b	b	Yes	b	b	b	b	b	b			
979	Sangai	490748	No	No	No	No	a	a	a		a	a	Yes	a	a	a	a	b	a			
980	Chirah Kalan	490749	No	No	No	No	a	a	a		Yes	Yes	Yes	a	a	Yes	b	Yes	Yes			
981	Kajrota	490760	No	No	No	No	a	c	c		Yes	c	Yes	c	c	c	c	Yes	c			
982	Ghoorpur	490761	No	No	No	No	b	b	b		Yes	b	Yes	b	b	b	b	b	b			
983	Bareli	490762	No	No	No	No	c	a			Yes	c	Yes	c	c	c	c	c	c			
984	Barhata	490763	No	No	No	No	b	Yes	Yes		Yes	b	Yes	b	b	b	b	b	b			
985	Kekra	490764	No	No	No	No	b	a			Yes	b	Yes	b	b	b	a	b	b			
986	Patlon	490765	No	No	No	No	b	b	b		Yes	b	Yes	b	b	b	b	b	a			
987	Gadarwara (Part)	490766	No	No	No	No					Yes		Yes			Yes	Yes	Yes	Yes			
988	Imaliya (Part)	490767	No	No	No	Yes	a	b	b		Yes		Yes	b	b	a	Yes	a	b			

Village Directory

Land use ( As in 2009 )

Name of District : Narsimhapur

Location CodeNo : 452

Name of CD Block : Saikheda(Gadarwara)

Location CodeNo : 0221

Communication and transport facilities (If amenities available code -Yes is given except for Village Pin Code ,If not available within the village , the distance range code viz; a for < 5 Kms, b for 5-10 Kms and c for 10+ kms of nearest place where facility is available is given).				Village connected to highways,village roads, banks & credit societies (If amenities available code -Yes is given, If not available within the village , the distance range code viz; a for < 5 Kms, b for 5-10 Kms and c for 10+ kms of nearest place where facility is available is given)															Name village	Sr.No.
Tractors	Cycle-pulled rickshaws(Manual & Machine driven)	Carts driven by animals	Sea /River ferry service	Connected to national highway(NH)	Connected to state highway(SH)	Connected to major district road (MDR)	Connected to others district road	Pucca roads	Kutchcha roads	Water bounded macadam(WBM) roads	Navigable waterway (river/canal)(NW)	Footpaths (FP)	Commercial & Co-operative Banks	ATM	Agricultural Credit Societies					
64	65	66	67	68	69	70	71	72	73	74	75	76	77	78	79	2	1			
Yes	Yes	Yes	Yes	c	c	c	b	c	Yes	a	Yes	c	c	c	Timrawan	963				
Yes	Yes	c	c	c	c	Yes	Yes	Yes	Yes	Yes	Yes	c	c	c	Bhatera	964				
c	Yes	Yes	c	c	c	c	b	Yes	Yes	Yes	Yes	c	c	c	Khakariya	965				
c	Yes	Yes	c	c	c	c	b	Yes	Yes	Yes	Yes	c	c	c	Thareri	966				
c	Yes	Yes	c	c	c	c	b	Yes	Yes	Yes	Yes	c	c	c	Narwara	967				
c	Yes	Yes	c	c	c	c	c	Yes	Yes	Yes	Yes	b	c	c	Bichua (Bichua)	968				
Yes	Yes	Yes	c	c	c	b	b	Yes	Yes	a	Yes	Yes	c	Yes	Paloha	969				
Yes	b	Yes	c	c	c	c	a	b	Yes	a	Yes	a	c	a	Tighra	970				
Yes	Yes	Yes	c	c	b	b	a	b	Yes	Yes	Yes	b	b	b	Neemuch	971				
Yes	Yes	Yes	c	c	c	c	a	b	Yes	a	Yes	a	c	a	Dhokheda	972				
b	Yes	b	b	b	b	b	b	b	Yes	Yes	Yes	b	b	b	Pondi	973				
b	Yes	b	b	b	b	b	b	b	Yes	a	Yes	b	b	b	Niwari	974				
Yes	Yes	Yes	c	c	c	b	b	Yes	Yes	Yes	Yes	b	c	b	Bagdara	975				
b	Yes	Yes	b	c	b	b	b	a	Yes	a	Yes	b	b	b	Khapa	976				
b	Yes	Yes	c	b	c	b	b	Yes	Yes	Yes	Yes	b	b	b	Gujar Jhiriya	977				
Yes	Yes	Yes	c	b	b	Yes	b	Yes	Yes	Yes	Yes	b	b	b	Chamchon	978				
b	Yes	b	Yes	a	a	a	a	Yes	Yes	Yes	Yes	a	a	a	Sangai	979				
Yes	Yes	Yes	c	a	c	a	b	Yes	Yes	Yes	Yes	a	a	a	Chirah Kalan	980				
Yes	Yes	Yes	c	c	b	b	b	a	Yes	Yes	Yes	c	c	c	Kajrota	981				
Yes	Yes	Yes	c	c	c	c	c	c	Yes	c	Yes	b	b	b	Ghoorpur	982				
c	Yes	Yes	c	c	b	b	b	b	a	a	Yes	c	c	c	Bareli	983				
Yes	Yes	b	c	c	b	b	b	Yes	Yes	Yes	Yes	b	b	b	Barhata	984				
b	Yes	Yes	c	c	b	b	b	Yes	Yes	Yes	Yes	b	b	b	Kekra	985				
Yes	Yes	Yes	c	c	b	b	b	Yes	Yes	Yes	Yes	b	a	b	Patlon	986				
Yes	Yes	b	c	c	Yes	b	b	Yes	Yes	a	Yes				Gadarwara (Part)	987				
Yes	Yes	Yes	c	c	b	Yes	Yes	Yes	Yes	Yes	Yes	b	a	b	Imaliya (Part)	988				

Name of District : Narsimhapur

Location CodeNo : 452

Name of CD Block : Saikheda(Gadarwara)

Location CodeNo : 0221

Sr.No.	Name village	Location code no.	Availability of miscellaneous facilities (If amenities available code -Yes is given, If not available within the village, the distance range code viz; a for < 5 Kms, b for 5-10 Kms and c for 10+ kms of nearest place where facility is available is given).																	
			80	81	82	83	84	85	86	87	88	89	90	91	92	93	94	95	96	97
			Self-Help Group (SHG)	Public distribution system (PDS) shop	Mandis / Regular market	Weekly Haat	Agricultural marketing society	Integrated Child Development Scheme (Nutritional Centres)	Anganwadi Centre (Nutritional Centres)	Others (Nutritional Centres)	ASHA (Accredited Social Health Activist)	Community centre with/without TV	Sports Field,	Sports Club / Recreation Centre	Cinema / Video Hall	Public Library	Public Reading Room	Newspaper Supply	Assembly Polling station	Birth & Death Registration Office
963	Timrawan	490700	c	a	c	b	c	c	Yes	b	Yes	c	c	c	c	c	c	c	Yes	Yes
964	Bhatera	490701	c	c	c	c	c	c	Yes	b	Yes	c	c	c	c	c	c	c	Yes	Yes
965	Khakariya	490702	Yes	a	b	b	c	c	Yes	b	Yes	c	c	c	c	c	c	c	Yes	Yes
966	Thareri	490703	Yes	b	c	c	c	c	Yes	b	Yes	c	c	c	c	c	c	c	Yes	Yes
967	Narwara	490704	Yes	Yes	b	b	c	c	Yes	b	Yes	c	c	c	c	c	c	c	Yes	Yes
968	Bichua (Bichhua)	490705	Yes	a	c	c	c	c	Yes	b	Yes	c	c	c	c	c	c	c	Yes	Yes
969	Paloha	490738	Yes	Yes	Yes	Yes	Yes	Yes	Yes	Yes	Yes	Yes	Yes	c	c	Yes	Yes	Yes	Yes	Yes
970	Tighra	490739	b	b	c	a	a	Yes	b	b	b	c	c	c	c	c	c	c	b	b
971	Neemuch	490740	Yes	a	b	a	b	b	Yes	b	Yes	b	b	b	b	b	b	b	Yes	b
972	Dhokheda	490741	b	b	c	a	a	Yes	b	b	b	c	c	c	c	c	c	c	Yes	b
973	Pondi	490742	a	b	b	b	c	c	Yes	b	Yes	c	c	c	b	b	b	b	a	b
974	Niwari	490743	Yes	a	b	b	b	b	Yes	b	Yes	b	b	b	b	b	b	b	Yes	Yes
975	Bagdara	490744	Yes	b	b	c	b	Yes	Yes	b	Yes	b	b	b	b	b	b	b	Yes	Yes
976	Khapa	490745	a	a	b	b	b	a	b	a	Yes	b	b	b	b	b	b	b	a	a
977	Gujar Jhiriya	490746	b	b	b	b	b	b	Yes	b	Yes	b	b	b	b	b	c	a	Yes	Yes
978	Chamchon	490747	Yes	a	b	b	b	b	Yes	b	Yes	b	b	b	b	b	b	b	Yes	b
979	Sangai	490748	Yes	a	a	a	a	a	Yes	b	Yes	a	a	a	a	a	a	a	Yes	Yes
980	Chirah Kalan	490749	Yes	Yes	a	a	a	a	Yes	b	Yes	a	a	a	a	a	a	a	Yes	Yes
981	Kajrota	490760	Yes	Yes	c	b	c	Yes	Yes	Yes	Yes	b	b	c	c	c	c	b	Yes	Yes
982	Ghoorpur	490761	b	b	b	b	b	Yes	Yes	Yes	Yes	b	b	b	b	b	b	b	Yes	Yes
983	Bareli	490762	c	a	c	b	c	Yes	Yes	Yes	Yes	c	c	c	c	c	c	b	Yes	b
984	Barhata	490763	Yes	Yes	b	b	b	Yes	Yes	Yes	Yes	b	b	b	b	b	b	b	Yes	Yes
985	Kekra	490764	b	a	b	b	b	b	Yes	Yes	Yes	Yes	b	Yes	b	b	b	b	Yes	a
986	Patlon	490765	Yes	a	b	b	b	b	Yes	Yes	Yes	b	b	b	b	b	b	a	Yes	a
987	Gadarwara (Part)	490766	Yes	Yes	Yes	Yes	Yes	Yes	a	b	a	Yes	Yes	Yes	c	c	c	Yes	a	a
988	Imaliya (Part)	490767	Yes	Yes	b	a	b	Yes	Yes	Yes	Yes	b	b	b	b	b	b	Yes	Yes	Yes

Village Directory

Land use ( As in 2009 )

Name of District : Narsimhapur

Location CodeNo : 452

Name of CD Block : Saikheda(Gadarwara)

Location CodeNo : 0221

Availability of electricity (Yes/No)				Nearest Town		Name village	Sr.No.
Power Supply for Domestic Use (ED)	Power Supply for Agricultural Use (EAG)	Power Supply for Commercial Use (EC)	Power Supply for All Uses (EA)	Name	Distance range code i.e. a for < 5 Kms, b for 5-10 Kms and c for 10+ kms .		
98	99	100	101	102	103	2	1
Yes	Yes	Yes	Yes	GADARWARA	c	Timrawan	963
Yes	Yes	No	No	GADARWARA	c	Bhatera	964
Yes	Yes	Yes	Yes	GADARWARA	c	Khakariya	965
Yes	Yes	Yes	Yes	GADARWARA	c	Thareri	966
Yes	Yes	Yes	Yes	GADARWARA	c	Narwara	967
Yes	Yes	Yes	Yes	GADARWARA	c	Bichua (Bichhua)	968
Yes	Yes	Yes	Yes	GADARWARA	c	Paloha	969
Yes	Yes	Yes	Yes	GADARWARA	c	Tighra	970
Yes	Yes	Yes	Yes	GADARWARA	b	Neemuch	971
Yes	Yes	Yes	Yes	GADARWARA	c	Dhokheda	972
Yes	Yes	Yes	Yes	GADARWARA	c	Pondi	973
Yes	Yes	Yes	Yes	GADARWARA	b	Niwari	974
Yes	Yes	No	No	GADARWARA		Bagdara	975
Yes	Yes	No	No	GADARWARA	b	Khapa	976
Yes	No	No	No	GADARWARA	b	Gujar Jhiriya	977
Yes	Yes	Yes	Yes	GADARWARA	b	Chamchon	978
Yes	Yes	Yes	Yes	GADARWARA	a	Sangai	979
Yes	Yes	Yes	Yes	GADARWARA	a	Chirah Kalan	980
Yes	Yes	Yes	Yes	GADARWARA	c	Kajrota	981
Yes	Yes	Yes	Yes	GADARWARA	b	Ghoorpur	982
Yes	Yes	Yes	Yes	GADARWARA	c	Bareli	983
Yes	Yes	Yes	Yes	GADARWARA	b	Barhata	984
Yes	Yes	Yes	Yes	GADARWARA	b	Kekra	985
Yes	Yes	Yes	Yes	GADARWARA	b	Patlon	986
Yes	No	No	No	GADARWARA		Gadarwara (Part)	987
Yes	Yes	Yes	Yes	GADARWARA		Imaliya (Part)	988



Name of District : Narsimhapur

Location CodeNo : 452

Name of CD Block : Saikheda(Gadarwara)

Location CodeNo : 0221

Sr.No.	Name village	Location code no.	Land Use										
			Area under different types of land use ( in hectares rounded up to one decimal place)										
			Forests	Area under Non-agricultural Uses	Barren and Un-cultivable land	Permanent Pastures and Other Grazing Lands	Land Under Miscellaneous Tree Crops etc.	Culturable Waste Land	Fallow lands other than current fallows	Current Fallows	Net Area Sown	Total Irrigated Land Area	Total Un-irrigated Land Area
1	2	3	104	105	106	107	108	109	110	111	112	113	114
963	Timrawan	490700	0	93	0	6.1	0	0	0	14.3	265.2	91	174.2
964	Bhatera	490701	0	7.8	0	90.7	0	0	0	74.3	888.3	39.7	848.6
965	Khakariya	490702	0	14.8	0	25.3	0	10.6	3.4	5.2	488	278.2	209.8
966	Thareri	490703	0	40.4	0	14.2	0	2.5	11.1	1.4	258.5	161.6	96.8
967	Narwara	490704	0	30.8	0	33.8	0	21.6	4.2	5.3	782.5	447	335.4
968	Bichua (Bichhua)	490705	0	35.7	0	24.8	0	14.9	3.1	5	462.4	275.7	186.7
969	Paloha	490738	0	86.9	0	36	0	0	0	33.8	1299.5	921.7	377.8
970	Tighra	490739	0	0	0.5	0	0	0	1.2	0	89.3	26.6	62.7
971	Neemuch	490740	0	30.7	1.5	5.2	0	0	1.2	0	283.6	202	81.6
972	Dhokheda	490741	0	0	0.5	0	0	0	1.2	0	89.3	26.6	62.7
973	Pondi	490742	0	0	1.4	3.5	0	0	1.2	0	182.1	154.8	27.3
974	Niwari	490743	0	18	67.5	42.5	18	0	0	2.4	384.8	209	175.8
975	Bagdara	490744	0	64	2.9	18.6	0	0	3.5	0	350.1	211.6	138.5
976	Khapa	490745	0	5.6	0	0.2	0.4	0	0	1.2	181.4	36.2	145.1
977	Gujar Jhiriya	490746	0	6.8	0	4.2	0	0	0	6.9	194.8	150.2	44.6
978	Chamchon	490747	0	7	0	7.7	0	0	0	6.2	193.4	99	94.4
979	Sangai	490748	0	33.4	0	2.1	0	0	0	6.2	229.6	119.8	109.7
980	Chirah Kalan	490749	0	63	0	5.9	2.3	0	0	77.2	890.6	562.3	328.3
981	Kajrota	490760	0	14.8	0	10.7	0	0	5.5	2	213.1	181.9	31.2
982	Ghoorpur	490761	0	50.8	0	70.5	0	0	121.2	4.8	268.8	135.1	133.7
983	Bareli	490762	0	28.9	0	102.5	0	0	37.7	2.2	214.2	178.7	35.4
984	Barhata	490763	0	17.5	0	24.1	0	0	6.7	2	215.7	188.2	27.5
985	Kekra	490764	0	52.8	0	2.2	0	0	55.6	3.9	331.7	225.9	105.8
986	Patlon	490765	0	89.5	64.4	25.2	288.7	0	106.2	13.3	169.3	104.5	64.7
987	Gadarwara (Part)	490766	0	3	0	0	0	0	0	0	9	9	0
988	Imaliya (Part)	490767	0	46.6	0	27.4	0	0	59.4	20.8	287.2	229.6	57.5

Village Directory

Land use ( As in 2009 )

Name of District : Narsimhapur

Location CodeNo : 452

Name of CD Block : Saikheda(Gadarwara)

Location CodeNo : 0221

Land Use					Name of three most important commodities manufactured			Name of Village	Serial Number
Area irrigated by source (in hectare).					First	Second	Third		
Canals ( C )	Wells/Tube-wells(W/TW)	Tanks/Lakes(T/L)	Water Falls(WF)	Others(O)				120	121
0	91	0	0	0				Timrawan	963
0	39.7	0	0	0				Bhatera	964
0	278.2	0	0	0				Khakariya	965
0	161.6	0	0	0				Thareri	966
0	447	0	0	0				Narwara	967
0	275.7	0	0	0				Bichua (Bichhua)	968
921.7	0	0	0	0				Paloha	969
0	26.6	0	0	0				Tighra	970
0	0	202	0	0				Neemuch	971
0	26.6	0	0	0				Dhokheda	972
0	154.8	0	0	0				Pondi	973
0	175.7	0	0	33.3				Niwari	974
0	211.6	0	0	0				Bagdara	975
0	36.2	0	0	0				Khapa	976
50.1	100.1	0	0	0				Gujar Jhiriya	977
0	31.5	62.9	0	4.6				Chamchon	978
0	30	59.9	30	0				Sangai	979
0	152.5	409.8	0	0				Chirah Kalan	980
0	181.9	0	0	0				Kajrota	981
0	135.1	0	0	0				Ghoorpur	982
0	178.7	0	0	0				Bareli	983
0	188.2	0	0	0				Barhata	984
0	225.9	0	0	0				Kekra	985
0	104.5	0	0	0				Patlon	986
0	9	0	0	0				Gadarwara (Part)	987
0	229.6	0	0	0				Imaliya (Part)	988

Name of District : Narsimhapur

Location CodeNo : 452

Name of CD Block : Saikheda(Gadarwara)

Location CodeNo : 0221

Sr.No.	Name village	Location code no.	Total area of the village ( in hectares rounded up to one decimal place)	Total population ( 2011 census )	Number of households (2011 census)	Number of educational amenities available. (If not available within the village , the distance range code viz; a for < 5 Kms, b for 5-10 Kms and c for 10+ kms of nearest place where facility is available is given).													
						Pre-Primary school (PP)	Primary school (P)	Middle school (M)	Secondary School (S)	Senior Secondary school (SS)	Degree college of arts science & commerce (ASC)	Engineering college(EC)	Medical college (MC)	Management institute (MI)	Polytechnic (Pt)	Vocational training school /ITI	Non-formal training centre (NFTC)	Special school for disabled (SSD)	Others (specify)
1	2	3	4	5	6	7	8	9	10	11	12	13	14	15	16	17	18	19	20
989	Bareli	490773	485.7	1081	218	1	b	b	b	b					c	b	b		c
990	Jhajhan Kheda	490774	600	1923	400	2	1	a	a						c	b	c		c
991	Bhoot Kheda	490775	348.5	427	98	1	b	b		b					c	b	c		c
992	Jamada	490776	284.8	1526	304	1	1	1	a		a				c	a	c		c
993	Khairi	490777	278.2	1132	216	1	1			b	b				c	b	c		c
994	Kamti	490778	665.6	2612	530	2	2	3	a	b	b	c			c	1	c	c	c
995	Bodri	490779	406.1	2041	467	1	1	1		a	a	c		c	c	a	c	c	c
996	Gardha	490780	610.4	1648	324	b	1	1	b		b	c			c	b	c	c	c
997	Pithehara	490781	394.7	910	165	2	1	2	a	b	b				c	b	c		c
998	Khursipar	490782	1165.3	2784	530	a	1	1	1	b	b	c	c	c	c	b	c	c	c
999	Dendu Kheda	490783	190.6	107	18										c	c	c		c
1000	Khiriya	490784	305.3	1050	205	1	1			c	c	c			c	c	c		c
1001	Bamhori	490785	1241.9	2985	574	2	2	1	1	1	c	c	c		c	c	c	c	c
1002	Amoda	490786	489.4	425	75	2	1				c				c	c	c		c
1003	Richhawar	490787	632.1	658	146	2	2	a	a		c				c	c	c		c
1004	Mohad	490788	346.1	512	106	1	2	a			c				c	c	c		c
1005	Ulthan	490789	147.7	183	38	1	a	b	c	c					c	c	c		c
1006	Sokalpur	490790	344.6	1003	184	c	1	1	b	c	c	c	c		c	c	c		c
1007	Bhorgarh	490791	327.4	621	125	c	2	a	b	c	c	c	c		c	c	c		c
1008	Madgula	490792	775.6	1453	271	c	2	2	a	c	c	c	c		c	c	c		c
1009	Usrai	490793	315.2	490	124	c	1	a	a	b	c	c	c		c	c	c		c
1010	Pipariya Kalan	490794	536.3	1553	335	c	1	2	1	c	c	c	c	c	c	c	c		c
1011	Udani	490795	539	805	148	1	a	a	c		c	c	c	c	c	c	c	c	c
1012	Tekapar	490796	472.3	1389	325	a	2	a	1	b	c	c	c	c	c	c	c	c	c
1013	Tuiyapani	490797	340.7	866	190	c	2	1	c	c	c	c	c		c	c	c	c	c
1014	Anghori	490798	245.8	419	80	b	1	a	b	c	c	c	c		c	c	c	c	c

Village Directory

Land use ( As in 2009 )

Name of District : Narsimhapur

Location CodeNo : 452

Name of CD Block : Saikheda(Gadarwara)

Location CodeNo : 0221

Number of Medical Amenities available. (If not available within the village, the distance range code viz; a for < 5 Kms, b for 5-10 Kms and c for 10+ kms of nearest place where facility is available is given).										Number of Non-Government Medical Amenities available.					Availability of drinking water - Yes / No						Name village	Sr.No.				
21	22	23	24	25	26	27	28	29	30	31	32	33	34	35	36	37	38	39	40	41			42	43	44	45
b	b	b	b	b	b	b	b	b	b	b	0	0	0	0	0	0	0	No	No	Yes	Yes	No	No	No	Bareli	989
b	b	1	c	b	b	b	b	a	b	b	0	0	0	1	0	0	0	Yes	Yes	Yes	Yes	No	Yes	Yes	Jhajhan Kheda	990
b	b	b	b	b	b	b	b	b	b	b	0	0	0	0	0	0	0	No	No	Yes	Yes	No	No	No	Bhoot Kheda	991
a	a	1	a	a	a	a	a	a	a	c	0	0	0	0	0	0	0	Yes	No	Yes	Yes	No	No	No	Jamada	992
b	b	b	b	b	b	b	b	b	b	b	0	0	0	0	0	0	0	No	Yes	Yes	Yes	No	No	No	Khairi	993
b	b	1	b	b	b	b	b		b	b	0	1	2	1	0	0	0	No	No	Yes	Yes	No	No	Yes	Kamti	994
a	a	1	a	a	a	a	a	a	a	a	0	0	0	0	1	2	0	No	Yes	Yes	Yes	No	Yes	Yes	Bodri	995
b	b	b	b	b	b	b	b	b	b	b	0	0	0	0	0	0	0	No	Yes	Yes	Yes	No	Yes	No	Gardha	996
b	b	b	b	b	b	b	b	a	b	b	0	0	0	0	0	0	0	Yes	Yes	Yes	Yes	No	No	Yes	Pithehara	997
b	b	1	1	b	b	b	b	1	b	b	0	0	0	0	0	0	0	Yes	Yes	Yes	Yes	No	No	No	Khursipar	998
c	c	c	c	c	c	c	c	c	c	c	0	0	0	0	0	0	0	No	Yes	Yes	Yes	No	No	No	Dendu Kheda	999
c	c	c	c	c	c	c	c		c	c	0	0	0	0	0	0	0	Yes	Yes	Yes	Yes	No	Yes	Yes	Khiriya	1000
c	c	1	c	c	c	1	1	1	c	c	0	0	0	0	0	0	0	Yes	Yes	Yes	Yes	No	Yes	No	Bamhori	1001
a	a	a	a	a	c	a	a	a	a	c	0	0	0	0	0	0	0	Yes	Yes	Yes	Yes	No	Yes	No	Amoda	1002
a	a	a	a	a	c	a	a	c	a	c	0	0	0	0	0	0	0	Yes	Yes	Yes	Yes	No	Yes	No	Richhwar	1003
b	b	b	c	b	c	c	b	b	b	c	0	0	0	0	0	0	0	Yes	Yes	Yes	Yes	No	Yes	No	Mohad	1004
b	b	b	c	b	c	b	b	c	c	c	2	0	2	2	2	1	2	Yes	Yes	Yes	No	No	No	No	Ulthan	1005
c	c	c	c	c	c	c	c	c	c	c	0	0	0	0	0	0	0	Yes	No	Yes	No	No	No	No	Sokalpur	1006
c	c	c	c	c	c	c	c	c	c	c	0	0	0	0	0	0	0	No	Yes	Yes	No	No	No	No	Bhorgarh	1007
c	c	c	c	c	c	c	c	c	c	c	0	0	0	0	0	0	0	Yes	No	Yes	Yes	No	No	No	Madgula	1008
c	c	c	c	c	c	c	c	c	c	c	0	0	0	0	0	0	0	No	No	Yes	No	No	No	No	Usrai	1009
c	c	1	c	c	c	c	c	c	c	c	0	0	0	0	0	0	0	Yes	Yes	Yes	Yes	No	No	No	Pipariya Kalan	1010
c	c	b	c	c	a	c	1	c	c	c	0	0	0	0	0	0	0	No	No	Yes	No	No	No	No	Udani	1011
b	b	a	b	b	b	b	b	b	b	b	0	0	0	0	0	0	0	Yes	Yes	Yes	Yes	No	Yes	No	Tekapar	1012
c	c		c	c	c	c		c	c	c	0	0	0	0	0	0	0	Yes	Yes	Yes	Yes	No	Yes	No	Tuiyapani	1013
b	b	a	b	b	b	b	b	b	b	b	0	0	0	0	0	0	0	Yes	Yes	Yes	Yes	No	Yes	No	Anghori	1014

Name of District : Narsimhapur

Location CodeNo : 452

Name of CD Block : Saikheda(Gadarwara)

Location CodeNo : 0221

Sr.No.	Name village	Location code no.	Availability of toilet & others Yes / No				Communication and transport facilities (If amenities available code -Yes is given except for Village Pin Code ,If not available within the village , the distance range code viz; a for < 5 Kms, b for 5-10 Kms and c for 10+ kms of nearest place where facility is available is given).												
			Community toilet including bath.	Community toilet excluding bath.	Rural sanitary mart or sanitary hardware outlet available near the village.	Community bio- gas or recycle of waste for productive use.	Post office(PO)	Sub post office (SPO)	Post & Telegraph office (P&TO)	Village Pin Code	Telephones (Land lines)	Public call office (PCO)	Mobile phone coverage	Internet cafes/ Common service centre (CSC)	Private courier facility	Bus service (Public & Private)	Railway stations	Auto/Modified Autos	Taxis and Vans
1	2	3	47	48	49	50	51	52	53	54	55	56	57	58	59	60	61	62	63
989	Bareli	490773	No	No	No	No	b	a	b		Yes	b	b	b	b	b	b	b	b
990	Jhajhan Kheda	490774	No	No	No	No	a	Yes	a		Yes	b	Yes	b	b	a	b	Yes	b
991	Bhoot Kheda	490775	No	No	No	No	a	a	b		a	a	b	b	b	Yes	b	b	a
992	Jamada	490776	No	No	No	No	a	Yes	a		Yes	a	a	a	a	Yes	a	a	Yes
993	Khairi	490777	No	No	No	No	b	a	b		Yes	b	b	b	b	b	b	b	b
994	Kamti	490778	No	No	No	No	b	a	b		Yes	b	Yes	b	b	Yes	b	Yes	b
995	Bodri	490779	No	No	No	No	a	a	Yes		Yes	a	a	a	a	a	b	a	a
996	Gardha	490780	No	No	No	No	b	a	b		Yes	b	Yes	b	b	Yes	b	b	b
997	Pithehara	490781	No	No	No	No	b	a	a		Yes	b	Yes	b	b	Yes	b	Yes	b
998	Khursipar	490782	Yes	Yes	Yes	No	b	Yes	Yes		Yes	Yes	Yes	b	b	b	b	b	b
999	Dendu Kheda	490783	No	No	Yes	No	a	a			c	c	Yes	c	c	a	c	c	c
1000	Khiriya	490784	No	No	Yes	No	a		a		Yes	c	b	c	c	a	c	c	c
1001	Bamhori	490785	No	No	No	No	c	Yes	c		Yes	c	Yes	c	c	Yes	c	c	c
1002	Amoda	490786	No	No	No	No	a		c		c	c	Yes	c	c	a	c	c	c
1003	Richhwar	490787	No	No	No	No	Yes				Yes	c	Yes	c	c	a	c	c	c
1004	Mohad	490788	No	No	No	No	a	Yes			c	c	b	c	c	c	c	c	c
1005	Ulthan	490789	No	No	No	No	b	c			c	c	b	c	c	c	c	c	c
1006	Sokalpur	490790	No	No	No	No	Yes	c	c		c	c	Yes	c	c	Yes	c	c	c
1007	Bhorgarh	490791	No	No	No	No	a		c		c	c	Yes	c	c	Yes	c	c	c
1008	Madgula	490792	No	No	No	No	Yes	c	c		c	c	Yes	c	c	Yes	c	c	c
1009	Usrai	490793	No	No	No	No	a	c	c		c	c	Yes	c	c	a	c	c	c
1010	Pipariya Kalan	490794	No	No	No	No	c	Yes	c		Yes	c	Yes	c	c	Yes	c	c	c
1011	Udani	490795	No	No	No	No	c	a	a		Yes	c	Yes	c	c	b	c	b	b
1012	Tekapar	490796	No	No	No	No	b	a	b		Yes	c	Yes	b	b	Yes	c	b	Yes
1013	Tuiyapani	490797	No	No	No	No	c	b	c		Yes	c	Yes	c	c	c	c	c	b
1014	Anghori	490798	No	No	No	No	b	a	b		a	c	Yes	b	b	b	c	c	a

Village Directory

Land use ( As in 2009 )

Name of District : Narsimhapur

Location CodeNo : 452

Name of CD Block : Saikheda(Gadarwara)

Location CodeNo : 0221

Communication and transport facilities (If amenities available code -Yes is given except for Village Pin Code ,If not available within the village , the distance range code viz; a for < 5 Kms, b for 5-10 Kms and c for 10+ kms of nearest place where facility is available is given).				Village connected to highways,village roads, banks & credit societies (If amenities available code -Yes is given, If not available within the village , the distance range code viz; a for < 5 Kms, b for 5-10 Kms and c for 10+ kms of nearest place where facility is available is given)															Name village	Sr.No.
Tractors	Cycle-pulled rickshaws(Manual & Machine driven)	Carts driven by animals	Sea /River ferry service	Connected to national highway(NH)	Connected to state highway(SH)	Connected to major district road (MDR)	Connected to others district road	Pucca roads	Kutchcha roads	Water bounded macadam(WBM) roads	Navigable waterway (river/canal)(NW)	Footpaths (FP)	Commercial & Co-operative Banks	ATM	Agricultural Credit Societies					
64	65	66	67	68	69	70	71	72	73	74	75	76	77	78	79	2	1			
b	Yes	b	b	c	c	Yes	Yes	Yes	Yes	Yes	Yes	Yes	b	b	b	Bareli	989			
Yes	Yes	Yes	c	a	a	a	a	a	Yes	a	Yes	b	b	b	Jhajhan Kheda	990				
b	a	b	b	c	c	Yes	Yes	Yes	Yes	Yes	Yes	b	b	b	Bhoot Kheda	991				
Yes	Yes	Yes	c	c	c	Yes	Yes	Yes	Yes	Yes	Yes	a	a	a	Jamada	992				
b	Yes	b	b	c	c	Yes	Yes	Yes	Yes	Yes	Yes	b	b	b	Khairi	993				
Yes	Yes	Yes	c	c	Yes	Yes	Yes	Yes	Yes	Yes	Yes	Yes	b	Yes	Kamti	994				
a	Yes	c	c	a	a	a	b	Yes	Yes	a	Yes	a	a	a	Bodri	995				
b	Yes	Yes	b	c	b	b	b	Yes	Yes	Yes	Yes	b	b	b	Gardha	996				
b	Yes	Yes	c	c	Yes	Yes	Yes	Yes	Yes	Yes	Yes	a	b	b	Pitkehara	997				
Yes	Yes	Yes	c	c	a	a	a	Yes	Yes	a	Yes	b	b	Yes	Khursipar	998				
b	b	b	c	c	c	c	a	b	Yes	a	Yes	c	c	a	Dendu Kheda	999				
b	Yes	b	c	c	c	c	a	Yes	Yes	Yes	Yes	c	c	b	Khiriya	1000				
Yes	Yes	Yes	b	c	c	c	c	Yes	Yes	b	Yes	c	c	Yes	Bamhori	1001				
Yes	b	Yes	c	c	c	c	b	b	Yes	Yes	Yes	a	c	c	Amoda	1002				
Yes	Yes	Yes	c	b	c	c	a	a	Yes	a	Yes	a	c	b	Richhwar	1003				
Yes	Yes	Yes	c	c	c	c	Yes	a	Yes	b	Yes	b	c	c	Mohad	1004				
b	b	b	c	c	c	c	b	b	Yes	a	Yes	b	c	c	Ulthan	1005				
Yes	Yes	Yes	Yes	c	c	c	Yes	a	Yes	b	Yes	c	c	c	Sokalpur	1006				
Yes	Yes	Yes	c	c	c	c	Yes	a	Yes	a	Yes	c	c	c	Bhorgarh	1007				
Yes	Yes	Yes	c	c	c	c	Yes	Yes	Yes	b	Yes	c	c	c	Madgula	1008				
Yes	b	Yes	Yes	c	c	a	a	a	Yes	a	Yes	c	c	c	Usrai	1009				
b	Yes	Yes	c	c	b	b	Yes	a	Yes	Yes	Yes	c	c	c	Pipariya Kalan	1010				
Yes	Yes	Yes	c	a	c	b	Yes	a	Yes	a	Yes	c	c	a	Udani	1011				
Yes	Yes	Yes	a	c	c	b	b	Yes	Yes	Yes	Yes	b	b	Yes	Tekapar	1012				
Yes	Yes	Yes	Yes	c	c	c	c	b	Yes	a	Yes	c	c	b	Tuiyapani	1013				
Yes	Yes	Yes	Yes	c	c	b	b	a	Yes	a	Yes	b	b	a	Anghori	1014				

Name of District : Narsimhapur

Location CodeNo : 452

Name of CD Block : Saikheda(Gadarwara)

Location CodeNo : 0221

Sr.No.	Name village	Location code no.	Availability of miscellaneous facilities (If amenities available code -Yes is given, If not available within the village, the distance range code viz; a for < 5 Kms, b for 5-10 Kms and c for 10+ kms of nearest place where facility is available is given).																		
			80	81	82	83	84	85	86	87	88	89	90	91	92	93	94	95	96	97	
989	Bareli	490773	Yes	Yes	b	b	b	Yes	Yes	Yes	Yes	b	b	b	b	b	Yes	Yes	Yes		
990	Jhajhan Kheda	490774	Yes	Yes	b	b	a	Yes	Yes	Yes	Yes	b	b	b	b	Yes	b	Yes	Yes	Yes	
991	Bhoot Kheda	490775	Yes	a	b	b	b	a	Yes	b	Yes	b	a	b	b	b	b	Yes	Yes	a	
992	Jamada	490776	Yes	a	a	a	a	Yes	Yes	b	Yes	a	a	a	a	a	a	Yes	Yes	Yes	
993	Khairi	490777	Yes	Yes	b	b	b	b	Yes	b	Yes	b	b	b	b	b	b	Yes	Yes	Yes	
994	Kamti	490778	Yes	Yes	b	b	Yes	b	Yes	Yes	Yes	b	Yes	b	b	b	b	Yes	Yes	Yes	
995	Bodri	490779	Yes	a	a	a	a	a	Yes	b	Yes	a	a	a	a	a	a	a	Yes	Yes	
996	Gardha	490780	Yes	Yes	b	b	b	b	Yes	b	Yes	b	b	b	b	b	b	b	Yes	Yes	
997	Pithehara	490781	a	a	b	b	a	b	Yes	b	Yes	b	Yes	b	b	b	b	Yes	Yes	a	
998	Khursipar	490782	Yes	Yes	b	b	b	b	Yes	b	Yes	b	Yes	b	c	b	c	Yes	Yes	Yes	
999	Dendu Kheda	490783	c	a	c	c	a	c	a	b	Yes	c	c	c	c	c	c	a	a	b	
1000	Khiriya	490784	c	a	c	c	b	c	Yes	b	Yes	c	c	c	c	c	c	Yes	Yes	Yes	
1001	Bamhori	490785	Yes	Yes	c	b	c	Yes	Yes	b	Yes	c	c	c	c	c	c	Yes	Yes	Yes	
1002	Amoda	490786	c	c	c	a	c	c	a	b	Yes	c	c	c	c	c	c	a	Yes	a	
1003	Richhwar	490787	c	b	c	a	b	c	Yes	b	Yes	c	c	c	c	c	c	a	Yes	Yes	
1004	Mohad	490788	c	a	c	c	c	c	Yes	b	Yes	c	c	c	c	c	c	a	a	Yes	
1005	Ulthan	490789	c	c	c	c	c	c	a	b	Yes	c	c	c	c	c	c	c	Yes	b	
1006	Sokalpur	490790	c	b	c	b	c	c	Yes	b	Yes	c	c	c	c	c	c	c	Yes	Yes	
1007	Bhorgarh	490791	Yes	a	c	b	c	c	Yes	b	Yes	c	c	c	c	c	c	c	a	a	
1008	Madgula	490792	Yes	Yes	c	c	c	c	Yes	b	Yes	c	c	c	c	c	c	c	Yes	Yes	
1009	Usrai	490793	c	a	c	a	c	c	Yes	b	Yes	c	c	c	c	c	c	c	a	a	
1010	Pipariya Kalan	490794	c	Yes	c	Yes	c	c	Yes	b	Yes	c	c	c	c	c	c	c	Yes	Yes	
1011	Udani	490795	Yes	a	c	a	a	c	Yes	b	Yes	c	a	c	c	c	c	c	Yes	b	
1012	Tekapar	490796	b	Yes	c	b	c	Yes	Yes	b	Yes	b	b	b	c	Yes	Yes	Yes	Yes	Yes	
1013	Tuiyapani	490797	c	b	c	c	c	c	Yes	Yes	Yes	c	c	c	c	Yes	Yes	c	Yes	Yes	
1014	Anghori	490798	c	a	b	b	c	Yes	Yes	Yes	Yes	b	b	b	c	Yes	Yes	b	a	a	

Village Directory

Land use ( As in 2009 )

Name of District : Narsimhapur

Location CodeNo : 452

Name of CD Block : Saikheda(Gadarwara)

Location CodeNo : 0221

Availability of electricity (Yes/No)				Nearest Town		Name village	Sr.No.
Power Supply for Domestic Use (ED)	Power Supply for Agricultural Use (EAG)	Power Supply for Commercial Use (EC)	Power Supply for All Uses (EA)	Name	Distance range code i.e. a for < 5 Kms, b for 5-10 Kms and c for 10+ kms .		
98	99	100	101	102	103	2	1
Yes	Yes	Yes	Yes	GADARWARA	b	Bareli	989
Yes	Yes	Yes	Yes	GADARWARA	b	Jhajhan Kheda	990
Yes	Yes	Yes	Yes	GADARWARA	a	Bhoot Kheda	991
Yes	Yes	Yes	Yes	GADARWARA	a	Jamada	992
Yes	Yes	Yes	Yes	GADARWARA	b	Khairi	993
Yes	Yes	Yes	Yes	GADARWARA	b	Kamti	994
Yes	Yes	Yes	Yes	GADARWARA	a	Bodri	995
Yes	Yes	Yes	Yes	GADARWARA	b	Gardha	996
Yes	Yes	Yes	Yes	GADARWARA	b	Pithehara	997
Yes	Yes	Yes	Yes	GADARWARA	b	Khursipar	998
Yes	Yes	No	No	GADARWARA	c	Dendu Kheda	999
Yes	Yes	No	No	GADARWARA	c	Khiriya	1000
Yes	Yes	Yes	Yes	GADARWARA	c	Bamhori	1001
Yes	Yes	Yes	Yes	GADARWARA	c	Amoda	1002
Yes	Yes	Yes	Yes	GADARWARA	c	Richhawar	1003
Yes	No	No	No	GADARWARA	c	Mohad	1004
Yes	Yes	Yes	Yes	GADARWARA	c	Ulthan	1005
Yes	Yes	Yes	Yes	GADARWARA	c	Sokalpur	1006
Yes	Yes	Yes	Yes	GADARWARA	c	Bhorgarh	1007
Yes	Yes	Yes	Yes	GADARWARA	c	Madgula	1008
No	No	No	No	GADARWARA	c	Usrai	1009
Yes	Yes	Yes	Yes	GADARWARA	c	Pipariya Kalan	1010
Yes	Yes	Yes	Yes	GADARWARA	c	Udani	1011
Yes	Yes	Yes	Yes	GADARWARA	c	Tekapar	1012
Yes	Yes	Yes	Yes	GADARWARA	c	Tuiyapani	1013
Yes	Yes	Yes	Yes	GADARWARA	c	Anghori	1014



Name of District : Narsimhapur

Location CodeNo : 452

Name of CD Block : Saikheda(Gadarwara)

Location CodeNo : 0221

Sr.No.	Name village	Location code no.	Land Use										
			Area under different types of land use ( in hectares rounded up to one decimal place)										
			Forests	Area under Non-agricultural Uses	Barren and Un-cultivable land	Permanent Pastures and Other Grazing Lands	Land Under Miscellaneous Tree Crops etc.	Culturable Waste Land	Fallow lands other than current fallows	Current Fallows	Net Area Sown	Total Irrigated Land Area	Total Un-irrigated Land Area
1	2	3	104	105	106	107	108	109	110	111	112	113	114
989	Bareli	490773	0	31.1	0	1.4	0	0	0.6	0	452.6	258.3	194.3
990	Jhajhan Kheda	490774	0	0	10.9	0	0	0	0	0	589.1	259.5	329.6
991	Bhoot Kheda	490775	0	60.5	6.8	0	0	0	0	0	281.2	153	128.2
992	Jamada	490776	0	0	0	0	0	0	0	0	284.8	161	123.8
993	Khairi	490777	0	9.4	0	0	0	0	0	0	268.8	116.7	152.1
994	Kamti	490778	0	38	0	5.4	0	0	0	20.1	602	346.8	255.2
995	Bodri	490779	0	33.7	0	11.8	0	0	0	11.1	349.6	243.4	106.3
996	Gardha	490780	0	39	0	18	0	0	0	31.7	521.7	378.4	143.4
997	Pithehara	490781	0	18.6	0	4.6	0	0	0	10.4	361	253.9	107.1
998	Khursipar	490782	0	46	0	21.9	0	0	31.6	2	1063.8	957.9	105.9
999	Dendu Kheda	490783	0	7.6	0	0	0	0	1.4	0	181.6	163.9	17.7
1000	Khiriya	490784	0	39.1	0	4.3	0	0	5	1	255.9	145.4	110.6
1001	Bamhori	490785	0	82.4	0	23.9	0	0	17.3	3	1115.3	712.8	402.5
1002	Amoda	490786	0	34.8	0.8	12.8	0	0	7.2	0	433.8	251.9	181.9
1003	Richhawar	490787	0	81.1	3.1	16.2	0	0	20.1	0	511.7	164.9	346.8
1004	Mohad	490788	0	65.4	0.9	21.7	0	0	1.2	0	256.9	100.1	156.8
1005	Ulthan	490789	0	70.1	1.1	6.5	0	0	0.6	0	69.4	30.6	38.8
1006	Sokalpur	490790	22	57.6	0	0.3	0	0	11.9	3	249.8	116.8	133
1007	Bhorgarh	490791	0	24.8	0	5.4	0	0	35	1.2	260.9	112.2	148.7
1008	Madgula	490792	0	41.5	0	2.9	0	0	5.2	6.9	719	266.8	452.3
1009	Usrai	490793	0	26.8	0	22.2	0	0	8.1	3.2	254.8	122.5	132.3
1010	Pipariya Kalan	490794	0	35.3	0	11.1	0	0	4.7	8.4	476.8	201.4	275.5
1011	Udani	490795	0	0	20.4	6.1	0	0	4	3.5	505	260	245
1012	Tekapar	490796	0	13.4	0	2	1.1	0	0	12.6	443.2	232.3	210.9
1013	Tuiyapani	490797	0	39.4	0	32.3	0	0	0	8.5	260.5	146.1	114.4
1014	Anghori	490798	56.3	0	0	0	0	0	0	2.7	186.7	154	32.7

Village Directory

Land use ( As in 2009 )

Name of District : Narsimhapur

Location CodeNo : 452

Name of CD Block : Saikheda(Gadarwara)

Location CodeNo : 0221

Land Use					Name of three most important commodities manufactured			Name of Village	Serial Number
Area irrigated by source (in hectare).					First	Second	Third		
Canals ( C )	Wells/Tube-wells(W/TW)	Tanks/Lakes(T/L)	Water Falls(WF)	Others(O)				120	121
0	194.3	0	0	64				Bareli	989
259.5	0	0	0	0				Jhajhan Kheda	990
0	153	0	0	0				Bhoot Kheda	991
0	161	0	0	0				Jamada	992
0	116.7	0	0	0				Khairi	993
0	346.8	0	0	0				Kamti	994
0	233.4	0	0	10				Bodri	995
0	378.4	0	0	0				Gardha	996
0	253.9	0	0	0				Pithehara	997
0	957.9	0	0	0				Khursipar	998
0	163.9	0	0	0				Dendu Kheda	999
0	145.4	0	0	0				Khiriya	1000
0	712.8	0	0	0				Bamhori	1001
0	251.9	0	0	0				Amoda	1002
0	164.9	0	0	0				Richhawar	1003
0	100.1	0	0	0				Mohad	1004
0	30.6	0	0	0				Ulthan	1005
0	110	0	0	6.8				Sokalpur	1006
0	103.6	0	0	8.7				Bhorgarh	1007
0	250.8	0	0	16				Madgula	1008
0	115	0	0	7.5				Usrai	1009
0	201.4	0	0	0				Pipariya Kalan	1010
0	260	0	0	0				Udani	1011
0	232.3	0	0	0				Tekapar	1012
0	146.1	0	0	0				Tuiyapani	1013
0	154	0	0	0				Anghori	1014

Name of District : Narsimhapur

Location CodeNo : 452

Name of CD Block : Saikheda(Gadarwara)

Location CodeNo : 0221

Sr.No.	Name village	Location code no.	Total area of the village ( in hectares rounded up to one decimal place)	Total population ( 2011 census )	Number of households (2011 census)	Number of educational amenities available. (If not available within the village , the distance range code viz; a for < 5 Kms, b for 5-10 Kms and c for 10+ kms of nearest place where facility is available is given).													
						Pre-Primary school (PP)	Primary school (P)	Middle school (M)	Secondary School (S)	Senior Secondary school (SS)	Degree college of arts science & commerce (ASC)	Engineering college(EC)	Medical college (MC)	Management institute (MI)	Polytechnic (Pt)	Vocational training school /ITI	Non-formal training centre (NFTC)	Special school for disabled (SSD)	Others (specify)
1	2	3	4	5	6	7	8	9	10	11	12	13	14	15	16	17	18	19	20
1015	Piparpani	490799	600.9	1380	337	b	2	1	b	b	c	c	c	c	c	c	c	c	c
1016	Bandha	490800	356.7	436	78	b	1	1	b	b		c	c	c	c	c	c	c	c
1017	Kelkachh	490801	253.7	628	115	b	1	1	b	b	c	c	c	c	c	c	c	c	c
1018	Khairua	490802	565.4	787	208	1	2	2			c				c	c	c	c	c
1019	Pitras	490803	408.2	840	194	1	1	1			c				c	c	c	c	c
1020	Khireti	490804	562.4	1376	331	1	1	1			c				c	c	c	c	c
1021	Nimawar	490805	1029.6	1490	336	c	2	1	c	c	c	c	c	c	c	c	c	c	c
1022	Sanduk	490806	498.1	762	143	c	1	1	2						c	c	c		c
1023	Sirsiri	490807	421.9	1955	553		1	1	1	c	c	c	c	c	c	c	c	c	c
1024	Muar	490808	709.5	1698	407		1	1	b	c	c	c	c	c	c	c	c	c	c
1025	Maharagaon	490809	579.2	2054	503		2	1	1	b	c	c	c	c	c	c	c	c	c
1026	Maheshwar	490810	227.5	212	42		2	2	a	c	c		c		c	c	c	c	c
1027	Sansar Kheda	490811	302	606	170	b	1	a	a	a	c	c	c	c	c	c	c	c	c
1028	Jhikoli	490812	470.5	1136	279	b	1	1	b	b	a	c	c		c	c	c	c	c
1029	Tumda	490813	1237.8	3759	704	4	4	2	2	2	c		c	c	c	c	c	c	c
1030	Saikheda	490814	1422.6	9602	2132	1	5	4	4	1	c	c	c	c	c	c	c	c	c
1031	Bamhori Khurd	490815	512.8	1184	250	a	1	a	a	c	c	c	c	c	c	c	c	c	c
1032	Barhata	490816	396.4	472	98	a	1	a	a	c	c	c	c		c	c	c	c	c
1033	Jhiriya	490817	229.3	804	195		1	1	b	a	c	c	c	c	c	c	c	c	c
1034	Rehli	490818	166	69	15	a	a	a	a	c	c	c	c	c	c	c	c	c	c
1035	Rampura	490819	990.7	2141	568	3	2	1	b						c	c	c		c
1036	Sethan	490820	550.3	674	155	b	1	b	b	b	c	c			c	c	c	c	c
1037	Ajanda	490821	495.5	1193	209	a	2	1	b	b	c	c	c	c	c	c	c	c	c
1038	Detpon	490822	353.4	1187	267	a	1	1	b	b	c	c			c	c	c	c	c
1039	Khairi	490823	480.3	392	84		2	1	b	b	c	c	c	c	c	c	c	c	c
1040	Dhanora	490824	514.5	1236	255	1	1	a	b	b		c	c		c	c	c		c

Village Directory

Land use ( As in 2009 )

Name of District : Narsimhapur

Location CodeNo : 452

Name of CD Block : Saikheda(Gadarwara)

Location CodeNo : 0221

Number of Medical Amenities available. (If not available within the village, the distance range code viz; a for < 5 Kms, b for 5-10 Kms and c for 10+ kms of nearest place where facility is available is given).										Number of Non-Government Medical Amenities available.								Availability of drinking water - Yes / No								Name village	Sr.No.
Community health centre (CHC)	Primary health centre (PHC)	Primary health sub centre (PHS)	Maternity and child welfare centre (MCW)	T.B. clinic (TBC)	Hospital-allopathic (HA)	Hospital-alternative medicine (HO)	Dispensary (D)	Veterinary hospital (VH)	Mobile health clinic (MHC)	Family welfare centre (FWC)	Charitable non Govt. hospital/Nursing home.	Medical practitioner with MBBS Degree	Medical practitioner with other degree	Medical practitioner with no degree	Traditional practitioner and faith healer .	Medicine Shop	Others	Tap water (Treated/Untreated)	Well water (Covered / Uncovered well)	Hand Pump	Tube wells / Bore well	Spring	River / Canal	Tank / Pond / Lake	Others		
21	c	b	1	b	b	b	b	b	c	c	0	0	0	0	0	0	0	Yes	No	Yes	No	No	Yes	No	No	Piparpani	1015
22	b	b	a	b	b	b	b	b	b	c	0	0	0	0	0	0	0	Yes	No	Yes	No	No	No	No	No	Bandha	1016
23	b	b	a	b	b	b	b	b	c	c	0	0	0	0	0	0	0	Yes	Yes	Yes	No	Yes	Yes	No	No	Kelkachh	1017
24	b	b	b	b	b	c	c	b	c	c	0	0	0	0	0	0	0	Yes	Yes	Yes	No	No	Yes	No	No	Khairua	1018
25	b	b	b	b	b	b	b	b	c	c	0	0	0	0	0	0	0	Yes	Yes	Yes	No	No	Yes	No	No	Pitras	1019
26	b	b	b	b	b	b	b	b	c	c	0	0	0	0	0	0	0	Yes	Yes	Yes	No	No	Yes	No	No	Khireti	1020
27	c	c	1	c	c	c	c	c	c	c	0	0	0	0	0	0	0	Yes	No	Yes	Yes	No	Yes	No	No	Nimawar	1021
28	c	c	c	c	c	c	c	c	c	c	1	0	1	0	0	2	0	No	No	Yes	Yes	No	Yes	No	No	Sanduk	1022
29	c	c	1	c	c	b	c	c	c	c	0	0	1	0	0	0	0	Yes	No	Yes	Yes	No	Yes	Yes	No	Sirsiri	1023
30	c	c	b	c	c	c	b	c	c	c	0	0	1	0	0	0	0	No	No	Yes	Yes	No	Yes	Yes	No	Muar	1024
31	b	b	1	b	b	b	b	b	c	b	0	0	1	0	0	0	0	No	No	Yes	No	No	Yes	Yes	No	Maharagaon	1025
32	b	b	a	b	b	b	b	b	c	b	0	0	1	0	0	0	0	No	No	Yes	Yes	No	Yes	No	No	Maheshwar	1026
33	c	c	c	c	c	b	c	1	1	1	b	0	0	0	0	0	0	Yes	No	Yes	No	No	Yes	No	No	Sansar Kheda	1027
34	c	b	1	b	b	b	b	1	b	b	b	0	0	0	0	0	0	Yes	No	Yes	No	Yes	Yes	No	No	Jhikoli	1028
35	b	c	1	c	b	b	1	1	2	1	1	0	2	0	1	1	1	Yes	Yes	Yes	Yes	Yes	No	Yes	No	Tumda	1029
36	c	1	c	c	c	c	1	1	1	c	1	0	0	2	0	20	0	Yes	No	Yes	Yes	No	Yes	Yes	No	Saikheda	1030
37	a	a	a	c	a	c	c	a	a	c	c	0	0	0	0	0	0	Yes	Yes	Yes	Yes	No	No	Yes	No	Bamhori Khurd	1031
38	a	a	a	c	a	c	c	a	a	c	c	0	0	0	0	0	0	Yes	Yes	Yes	No	No	No	Yes	No	Barhata	1032
39	b	b	b	b	b	b	b	b	c	b	0	0	0	0	0	0	0	No	No	Yes	No	No	No	No	No	Jhiriya	1033
40	a	a	a	c	a	c	c	a	a	c	c	0	0	0	0	0	0	Yes	Yes	Yes	Yes	No	No	Yes	No	Rehli	1034
41	b	c	1	c	b	c	c	b	b	b	b	0	0	0	0	0	0	Yes	Yes	Yes	No	No	No	Yes	No	Rampura	1035
42	c	b	b	b	b	c	c	b	b	b	b	0	0	0	0	0	0	No	Yes	Yes	Yes	No	Yes	No	No	Sethan	1036
43	c	b	b	b	b	c	b	b	b	c	c	0	0	0	0	0	0	No	Yes	Yes	No	No	Yes	No	No	Ajanda	1037
44	c	b	b	b	b	c	c	b	b	b	b	0	0	0	0	0	0	No	Yes	Yes	Yes	No	Yes	No	No	Detpon	1038
45	c	b	b	b	b	c	c	b	b	c	c	0	0	0	0	0	0	No	Yes	Yes	Yes	No	Yes	No	No	Khairi	1039
46	c	b	b	b	b	c	c	b	c	b	0	0	0	0	0	0	0	Yes	Yes	Yes	No	No	Yes	No	No	Dhanora	1040

Name of District : Narsimhapur

Location CodeNo : 452

Name of CD Block : Saikheda(Gadarwara)

Location CodeNo : 0221

Sr.No.	Name village	Location code no.	Availability of toilet & others Yes / No				Communication and transport facilities (If amenities available code -Yes is given except for Village Pin Code ,If not available within the village , the distance range code viz; a for < 5 Kms, b for 5-10 Kms and c for 10+ kms of nearest place where facility is available is given).												
			Community toilet including bath.	Community toilet excluding bath.	Rural sanitary mart or sanitary hardware outlet available near the village.	Community bio- gas or recycle of waste for productive use.	Post office(PO)	Sub post office (SPO)	Post & Telegraph office (P&TO)	Village Pin Code	Telephones (Land lines)	Public call office (PCO)	Mobile phone coverage	Internet cafes/ Common service centre (CSC)	Private courier facility	Bus service (Public & Private)	Railway stations	Auto/Modified Autos	Taxis and Vans
1	2	3	47	48	49	50	51	52	53	54	55	56	57	58	59	60	61	62	63
1015	Piparpani	490799	No	No	No	No	Yes	b	b		Yes	c	Yes	b	b	b	c	b	b
1016	Bandha	490800	No	No	No	No	a	b			c	c	Yes	b	b	Yes	c	b	b
1017	Kelkachh	490801	No	No	No	No	a	b	a		Yes	c	Yes	b	b	b	c	b	b
1018	Khairua	490802	No	No	No	No	b	b	b		Yes	c	Yes	b	b	b	c	b	b
1019	Pitras	490803	No	No	No	No	b	b	b		Yes		Yes	b	b	b	b	b	b
1020	Khireti	490804	No	No	No	No	b	b	b		b	a	Yes	b	b	b	c	b	b
1021	Nimawar	490805	No	No	No	Yes	c	Yes	Yes		c	c	Yes	c	c	Yes	c	c	c
1022	Sanduk	490806	No	No	No	No	b	c	c		Yes	c	Yes	c	c	c	c	c	c
1023	Sirsiri	490807	No	No	No	No	b	Yes	c		Yes	c	Yes	c	c	Yes	c	c	c
1024	Muar	490808	No	No	No	No	b	c	c		Yes	c	Yes	c	c	Yes	c	c	c
1025	Maharagaon	490809	No	No	No	No	Yes	b	b		Yes	Yes	Yes	b	b	Yes	c	b	c
1026	Maheshwar	490810	No	No	No	No	b	a	b		c	c	Yes	b	b	c	c	c	c
1027	Sansar Kheda	490811	No	No	No	Yes	b	a	b		Yes	c	Yes	b	b	Yes	c	c	b
1028	Jhikoli	490812	No	No	No	Yes	b	a	b		Yes	c	Yes	b	b	Yes	c	Yes	b
1029	Tumda	490813	No	No	No	No		Yes	Yes		Yes	Yes	b	c	c	Yes	c	b	Yes
1030	Saikheda	490814	No	No	No	Yes	Yes		Yes		Yes	Yes	Yes	Yes	Yes	Yes	c	Yes	Yes
1031	Bamhori Khurd	490815	No	No	No	No	a	a			Yes	c	Yes	c	a	a	c	a	a
1032	Barhata	490816	No	No	No	No	a	a	a		c	c	a	a	a	a	a	a	a
1033	Jhiriya	490817	No	No	No	No	b	a	a		Yes	c	b	b	b	a	c	a	a
1034	Rehli	490818	No	No	No	No	a	a			c	c	a	a	a	a	a	a	a
1035	Rampura	490819	No	No	No	No	b	Yes	b		Yes	c	b	b	b	b	c	b	b
1036	Sethan	490820	No	No	No	No	c	b	Yes		Yes	c	Yes	b	b	a	c	c	b
1037	Ajanda	490821	No	No	No	No	b	b	b		Yes	c	b	b	b	b	c	c	c
1038	Detpon	490822	No	No	No	No	c	Yes	Yes		Yes	c	b	b	b	a	c	c	b
1039	Khairi	490823	No	No	No	No	b	Yes	a				b	b	b	a	c	c	c
1040	Dhanora	490824	No	No	No	No	b	a	a		Yes	c	Yes	b	c	a	c	c	c

Village Directory

Land use ( As in 2009 )

Name of District : Narsimhapur

Location CodeNo : 452

Name of CD Block : Saikheda(Gadarwara)

Location CodeNo : 0221

Communication and transport facilities (If amenities available code -Yes is given except for Village Pin Code ,If not available within the village , the distance range code viz; a for < 5 Kms, b for 5-10 Kms and c for 10+ kms of nearest place where facility is available is given).				Village connected to highways,village roads, banks & credit societies (If amenities available code -Yes is given, If not available within the village , the distance range code viz; a for < 5 Kms, b for 5-10 Kms and c for 10+ kms of nearest place where facility is available is given)															Name village	Sr.No.
Tractors	Cycle-pulled rickshaws(Manual & Machine driven)	Carts driven by animals	Sea /River ferry service	Connected to national highway(NH)	Connected to state highway(SH)	Connected to major district road (MDR)	Connected to others district road	Pucca roads	Kutchcha roads	Water bounded macadam(WBM) roads	Navigable waterway (river/canal)(NW)	Footpaths (FP)	Commercial & Co-operative Banks	ATM	Agricultural Credit Societies					
64	65	66	67	68	69	70	71	72	73	74	75	76	77	78	79	2	1			
Yes	Yes	Yes	Yes	c	b	b	b	Yes	Yes	a	Yes	b	b	b	b	Piparpani	1015			
Yes	b	Yes	Yes	c	b	b	b	Yes	Yes	a	Yes	b	b	b	b	Bandha	1016			
Yes	Yes	Yes	Yes	c	b	b	b	Yes	Yes	a	Yes	b	b	b	b	Kelkachh	1017			
Yes	Yes	Yes	Yes	c	b	b	b	b	Yes	a	Yes	b	b	b	b	Khairua	1018			
Yes	Yes	Yes	Yes	c	b	b	b	b	Yes	a	Yes	Yes	b	b	b	Pitras	1019			
Yes	Yes	Yes	Yes	c	b	b	b	b	Yes	a	Yes	b	b	b	b	Khireti	1020			
c	Yes	Yes	Yes	c	c	c	b	Yes	Yes	a	Yes	c	c	c	c	Nimawar	1021			
c	Yes	b	c	c	c	c	c	a	Yes	a	Yes	c	c	c	c	Sanduk	1022			
c	Yes	b	c	c	c	b	Yes	Yes	Yes	Yes	Yes	c	c	c	c	Sirsiri	1023			
b	Yes	b	c	c	c	b	Yes	Yes	Yes	Yes	Yes	a	c	b	b	Muar	1024			
b	Yes	b	c	c	c	b	Yes	Yes	Yes	Yes	Yes	b	b	b	b	Maharagaon	1025			
c	b	b	c	c	c	c	b	Yes	Yes	Yes	Yes	b	b	b	b	Maheshwar	1026			
b	Yes	Yes	c	b	b	a	Yes	Yes	Yes	Yes	Yes	a	b	c	c	Sansar Kheda	1027			
b	Yes	Yes	c	Yes	Yes	Yes	Yes	Yes	Yes	Yes	Yes	b	b	b	b	Jhikoli	1028			
c	Yes	Yes	c	c	c	b	a	Yes	Yes	Yes	Yes	b	b	Yes	Yes	Tumda	1029			
Yes	Yes	Yes	Yes	c	Yes	Yes	Yes	Yes	Yes	Yes	Yes	Yes	Yes	Yes	Yes	Saikheda	1030			
Yes	Yes	Yes	a	c	c	Yes	Yes	Yes	Yes	Yes	Yes	a	a	a	a	Bamhori Khurd	1031			
Yes	a	Yes	c	c	c	Yes	Yes	Yes	Yes	Yes	Yes	a	a	a	a	Barhata	1032			
Yes	Yes	Yes	c	c	c	a	Yes	Yes	Yes	Yes	Yes	b	b	a	a	Jhiriya	1033			
Yes	a	Yes	c	c	c	Yes	Yes	Yes	Yes	Yes	Yes	a	a	a	a	Rehli	1034			
b	Yes	b	c	c	c	c	b	Yes	Yes	Yes	Yes	b	b	Yes	Yes	Rampura	1035			
b	Yes	Yes	c	c	c	a	a	b	Yes	a	Yes	b	b	b	b	Sethan	1036			
b	Yes	Yes	c	c	b	b	b	Yes	Yes	Yes	Yes	b	b	b	b	Ajanda	1037			
b	Yes	Yes	c	c	c	a	a	Yes	Yes	a	Yes	b	b	b	b	Detpon	1038			
b		Yes	c	c	b	b	b	Yes	Yes	Yes	Yes	b	a	b	b	Khairi	1039			
b	Yes	Yes	c	c	c	a	Yes	Yes	Yes	Yes	Yes	b	b	b	b	Dhanora	1040			

Name of District : Narsimhapur

Location CodeNo : 452

Name of CD Block : Saikheda(Gadarwara)

Location CodeNo : 0221

Sr.No.	Name village	Location code no.	Availability of miscellaneous facilities (If amenities available code -Yes is given, If not available within the village, the distance range code viz; a for < 5 Kms, b for 5-10 Kms and c for 10+ kms of nearest place where facility is available is given).																	
			80	81	82	83	84	85	86	87	88	89	90	91	92	93	94	95	96	97
			Self-Help Group (SHG)	Public distribution system (PDS) shop	Mandis / Regular market	Weekly Haat	Agricultural marketing society	Integrated Child Development Scheme (Nutritional Centres)	Anganwadi Centre (Nutritional Centres)	Others (Nutritional Centres)	ASHA (Accredited Social Health Activist)	Community centre with/without TV	Sports Field,	Sports Club / Recreation Centre	Cinema / Video Hall	Public Library	Public Reading Room	Newspaper Supply	Assembly Polling station	Birth & Death Registration Office
1015	Piparpani	490799	Yes	Yes	c	b	b	Yes	Yes	b	Yes	b	Yes	c	c	c	c	b	Yes	Yes
1016	Bandha	490800	c	c	c	b	b	b	Yes	b	Yes	b	b	c	c	c	c	a	Yes	a
1017	Kelkachh	490801	c	a	c	a	a	b	Yes	b	Yes	b	b	c	c	c	c	b	Yes	Yes
1018	Khairua	490802	c	Yes	b	b	b	Yes	Yes	b	Yes	b	b	c	c	c	b	b	Yes	Yes
1019	Pitras	490803	Yes	Yes	b	b	b	Yes	Yes	b	Yes	b	c	Yes	c	b	b	b	Yes	Yes
1020	Khireti	490804	a	b	b	b	Yes	a	Yes	b	Yes	b	a	c	b	b	b	b	Yes	Yes
1021	Nimawar	490805	c	Yes	c	c	c	Yes	Yes	b	Yes	c	Yes	c	c	c	c	c	Yes	Yes
1022	Sanduk	490806	Yes	c	c	c	c	Yes	Yes	c	c	c	c	c	c	c	c	a	Yes	a
1023	Sirsiri	490807	Yes	c	c	c	c	Yes	Yes	b	Yes	c	c	c	c	c	c	Yes	Yes	Yes
1024	Muar	490808	Yes	b	c	c	c	Yes	Yes	b	Yes	c	c	c	c	c	c	Yes	Yes	Yes
1025	Maharagaon	490809	Yes	Yes	c	b	b	Yes	Yes	b	Yes	b	b	b	c	c	c	Yes	Yes	Yes
1026	Maheshwar	490810	Yes	c	b	b	b	Yes	Yes	Yes	Yes	b	b	c	c	c	c	Yes	Yes	b
1027	Sansar Kheda	490811	Yes	b	b	b	Yes	c	Yes	b	Yes	c	b	b	b	b	b	b	Yes	b
1028	Jhikoli	490812	b	a	c	b	b	Yes	Yes	Yes	Yes	Yes	c	Yes	b	b	b	b	Yes	Yes
1029	Tumda	490813	c	Yes	c	b	b	b	Yes	b	Yes	b	Yes	c	c	c	c	c	Yes	Yes
1030	Saikheda	490814	Yes	Yes	Yes	Yes	Yes	Yes	Yes	Yes	Yes	Yes	Yes	Yes	Yes	Yes	Yes	Yes	Yes	Yes
1031	Bamhori Khurd	490815	a	b	a	c	c	c	Yes	b	Yes	c	c	c	c	c	c	Yes	Yes	Yes
1032	Barhata	490816	c	a	a	c	c	c	Yes	b	Yes	c	a	c	c	Yes	c	Yes	Yes	a
1033	Jhiriya	490817	Yes	a	c	b	a	Yes	Yes	b	Yes	b	Yes	b	c	Yes	c	b	Yes	Yes
1034	Rehli	490818	c	a	c	a	c	c	a	b	Yes	c	a	c	c	c	c	Yes	Yes	b
1035	Rampura	490819	Yes	Yes	c	b	c	b	Yes	b	Yes	c	Yes	c	c	b	c	Yes	Yes	Yes
1036	Sethan	490820	Yes	a	c	b	c	c	Yes	b	Yes	b	b	c	c	c	c	b	Yes	Yes
1037	Ajanda	490821	Yes	b	c	b	b	b	Yes	b	Yes	b	b	c	c	c	c	b	Yes	Yes
1038	Detpon	490822	Yes	Yes	c	b	c	b	Yes	b	Yes	b	b	c	c	c	c	b	Yes	Yes
1039	Khairi	490823	Yes	a	c	b	b	b	Yes	b	Yes	b	Yes	c	c	c	c	b	a	a
1040	Dhanora	490824	Yes	b	c	b	c	c	Yes	b	Yes	b	b	b	c	c	c	Yes	Yes	Yes

Village Directory

Land use ( As in 2009 )

Name of District : Narsimhapur

Location CodeNo : 452

Name of CD Block : Saikheda(Gadarwara)

Location CodeNo : 0221

Availability of electricity (Yes/No)				Nearest Town		Name village	Sr.No.
Power Supply for Domestic Use (ED)	Power Supply for Agricultural Use (EAG)	Power Supply for Commercial Use (EC)	Power Supply for All Uses (EA)	Name	Distance range code i.e. a for < 5 Kms, b for 5-10 Kms and c for 10+ kms .		
98	99	100	101	102	103	2	1
Yes	Yes	Yes	Yes	GADARWARA	c	Piparpani	1015
Yes	Yes	Yes	Yes	GADARWARA	c	Bandha	1016
Yes	Yes	Yes	Yes	GADARWARA	c	Kelkachh	1017
Yes	Yes	No	No	GADARWARA	c	Khairua	1018
Yes	Yes	No	No	GADARWARA		Pitras	1019
Yes	Yes	No	No	GADARWARA		Khireti	1020
Yes	Yes	Yes	Yes	GADARWARA	c	Nimawar	1021
Yes	Yes	No	No	GADARWARA	c	Sanduk	1022
Yes	Yes	Yes	Yes	GADARWARA	c	Sirsiri	1023
Yes	Yes	Yes	Yes	GADARWARA	c	Muar	1024
Yes	Yes	Yes	Yes	GADARWARA	c	Maharagaon	1025
Yes	Yes	Yes	Yes	GADARWARA	c	Maheshwar	1026
Yes	Yes	No	No	GADARWARA	c	Sansar Kheda	1027
Yes	Yes	Yes	Yes	GADARWARA	c	Jhikoli	1028
Yes	Yes	Yes	Yes	GADARWARA	c	Tumda	1029
Yes	Yes	Yes	Yes	GADARWARA	c	Saikheda	1030
Yes	Yes	Yes	Yes	GADARWARA	c	Bamhori Khurd	1031
Yes	Yes	Yes	Yes	GADARWARA	c	Barhata	1032
Yes	Yes	Yes	Yes	GADARWARA	c	Jhiriya	1033
Yes	Yes	Yes	Yes	GADARWARA	c	Rehli	1034
Yes	Yes	Yes	Yes	GADARWARA	c	Rampura	1035
Yes	Yes	Yes	Yes	GADARWARA	c	Sethan	1036
Yes	Yes	Yes	Yes	GADARWARA	c	Ajanda	1037
Yes	Yes	Yes	Yes	GADARWARA	c	Detpon	1038
Yes	Yes	Yes	Yes	GADARWARA		Khairi	1039
Yes	Yes	Yes	Yes	GADARWARA	c	Dhanora	1040



Name of District : Narsimhapur

Location CodeNo : 452

Name of CD Block : Saikheda(Gadarwara)

Location CodeNo : 0221

Sr.No.	Name village	Location code no.	Land Use											
			Area under different types of land use ( in hectares rounded up to one decimal place)											
			Forests	Area under Non-agricultural Uses	Barren and Un-cultivable land	Permanent Pastures and Other Grazing Lands	Land Under Miscellaneous Tree Crops etc.	Culturable Waste Land	Fallow lands other than current fallows	Current Fallows	Net Area Sown	Total Irrigated Land Area	Total Un-irrigated Land Area	
1	2	3	104	105	106	107	108	109	110	111	112	113	114	
1015	Piparpani	490799	0	40.1	0	18	0	0	0	0	4.1	538.7	312.4	226.3
1016	Bandha	490800	0	10	0	7.6	0	0	0	0	4.9	334.3	109.4	224.9
1017	Kelkachh	490801	0	36.4	0	10.2	0.2	0	0	0	5.5	201.3	127.4	73.9
1018	Khairua	490802	0	53.3	0	39.1	0	0	30	8.5	434.5	105.6	328.9	
1019	Pitras	490803	0	30.7	0	10.5	0	0	4.1	4	359	105.6	253.4	
1020	Khireti	490804	0	74	0	14.6	0	0	7.1	6.7	460	230.7	229.3	
1021	Nimawar	490805	0	71.5	0	69.6	0	11.2	5.3	0.9	871	583	288.1	
1022	Sanduk	490806	0	148.7	0	32.5	0	8.6	1.2	0.5	306.5	234.2	72.4	
1023	Sirsiri	490807	0	25.6	0	5.7	0	7.3	4.2	2.2	377	337.6	39.4	
1024	Muar	490808	0	67.7	0	24.2	0	0	21.4	6.4	589.8	406	183.8	
1025	Maharagaon	490809	0	99.3	0	24.9	0	0	22.8	9	423.1	252.9	170.2	
1026	Maheshwar	490810	0	31	0	6.9	0	6.7	2.8	2.1	178	90	88	
1027	Sansar Kheda	490811	0	30.5	0	0.4	0	15.8	2.3	1.8	251.2	143.1	108	
1028	Jhikoli	490812	0	71.3	0	10.3	0	10.4	2.1	1.2	375.2	179.4	195.8	
1029	Tumda	490813	80.5	0	29.5	0	15.5	6.6	1.4	0	1104.1	779.9	324.2	
1030	Saikheda	490814	0	149.2	0	65.4	0	0	27.3	32.2	1148.5	619	529.5	
1031	Bamhori Khurd	490815	0	20.3	0	12.5	0	0	5	8.8	466.2	306	160.2	
1032	Barhata	490816	0	9.2	0	113.6	0	0	1.6	2.3	269.6	187.3	82.2	
1033	Jhiriya	490817	0	8.1	0	5.1	0	0	2.7	2	211.5	133.8	77.7	
1034	Rehli	490818	0	9.8	0	0.7	0	0	0.7	9.8	145	95.6	49.4	
1035	Rampura	490819	0	41.1	0	66.8	0	3.1	1.2	2.2	876.2	673.6	202.5	
1036	Sethan	490820	0	27.4	0	43.8	0	0	22	9.3	447.7	218.5	229.2	
1037	Ajanda	490821	0	61.1	0	16	0	0	42.8	1	374.5	199	175.5	
1038	Detpon	490822	0	21	0	27.7	0	0	11.2	3.7	289.7	144.9	144.8	
1039	Khairi	490823	0	27.3	0	14.9	0	0	22.2	3.7	412.2	187.8	224.4	
1040	Dhanora	490824	0	21	0	11	0	0	21.5	0	461	337	124	

Village Directory

Land use ( As in 2009 )

Name of District : Narsimhapur

Location CodeNo : 452

Name of CD Block : Saikheda(Gadarwara)

Location CodeNo : 0221

Land Use					Name of three most important commodities manufactured			Name of Village	Serial Number
Area irrigated by source (in hectare).					First	Second	Third		
Canals ( C )	Wells/Tube-wells(W/TW)	Tanks/Lakes(T/L)	Water Falls(WF)	Others(O)				120	121
0	312.4	0	0	0				Piparpani	1015
0	109.4	0	0	0				Bandha	1016
0	127.4	0	0	0				Kelkachh	1017
0	105.6	0	0	0				Khairua	1018
0	105.6	0	0	0				Pitras	1019
0	230.7	0	0	0				Khireti	1020
0	583	0	0	0				Nimawar	1021
0	216.8	0	0	17.3				Sanduk	1022
0	271.7	0	0	65.9				Sirsiri	1023
0	377.9	0	0	28.1				Muar	1024
0	245.1	0	0	7.8				Maharagaon	1025
0	70	0	0	20				Maheshwar	1026
0	123	0	0	20.1				Sansar Kheda	1027
0	150.4	0	0	29				Jhikoli	1028
0	580.8	0	0	199.2				Tumda	1029
0	606	0	0	13				Saikheda	1030
0	296	0	0	10				Bamhori Khurd	1031
0	187.3	0	0	0				Barhata	1032
0	133.8	0	0	0				Jhiriya	1033
0	95.6	0	0	0				Rehli	1034
0	673.6	0	0	0				Rampura	1035
0	218.5	0	0	0				Sethan	1036
0	199	0	0	0				Ajanda	1037
0	144.9	0	0	0				Detpon	1038
0	187.8	0	0	0				Khairi	1039
0	337	0	0	0				Dhanora	1040

Name of District : Narsimhapur

Location CodeNo : 452

Name of CD Block : Saikheda(Gadarwara)

Location CodeNo : 0221

Sr.No.	Name village	Location code no.	Total area of the village ( in hectares rounded up to one decimal place)	Total population ( 2011 census )	Number of households (2011 census)	Number of educational amenities available. (If not available within the village , the distance range code viz; a for < 5 Kms, b for 5-10 Kms and c for 10+ kms of nearest place where facility is available is given).													
						Pre-Primary school (PP)	Primary school (P)	Middle school (M)	Secondary School (S)	Senior Secondary school (SS)	Degree college of arts science & commerce (ASC)	Engineering college(EC)	Medical college (MC)	Management institute (MI)	Polytechnic (Pt)	Vocational training school /ITI	Non-formal training centre (NFTC)	Special school for disabled (SSD)	Others (specify)
1	2	3	4	5	6	7	8	9	10	11	12	13	14	15	16	17	18	19	20
1041	Koskarpa	490825	595.5	357	75	a	1	a	a	b	c	c	c		c	c	c	c	c
1042	Banwari	490826	788.5	2739	679	2	3	2	1	1	c	c	c		c	c	c		c
1043	Karhaiya	490827	356.1	411	85		1	a	b	b	c	c	c	c	c	c	c	c	c
1044	Sukha	490828	321.5	479	107	a	2	a	a	c	c	c	c	c	c	c	c	c	c
1045	Pipariya Khurd	490829	393.3	768	144	1	1				c				c	c	c		c
1046	Sas Bahu	490830	304.3	691	124	1	1				c				c	c	c		c
1047	Khairi	490831	345.7	928	221	b	1	b	c	c	c	c	c	c	c	c	c	c	c
1048	Banskheda	490832	617.3	1530	330	1	1	2	b	c	c				c	c	c		c
1049	Supari	490833	530.6	887	152	1	2	1	c	c					c	c	c		c
1050	Chandon	490834	310.8	547	96	1	2	a	a	c	c				c	c	c		c
1051	Juwara	490835	52.6	684	139	1	1	a	a	c					c	c	c		c
1052	Deori	490836	337.3	1341	260	c	1		c	c		c	c		c	c	c	c	c
1053	Pali	490837	298.6	310	66	b	2	b	b	c	c	c	c	c	c	c	c	c	c
1054	Pithwani	490838	375.6	1733	345	c	1	1	a	a	c	c	c		c	c	c	c	c
1055	Dahalwada	490839	529.8	1865	421	c	2	1	a	a	c	c	c		c	c	c	c	c
1056	Midhwani	490840	290.8	764	159	c	1	1	1	c	c				c	c	c	c	c
1057	Amgaon	490841	471.6	2890	726	1	5	3	1	1	b		c	c	c	c	c	c	c
1058	Nandner	490842	1341.9	1923	358	1	2	1	1	b	b				c	b	c	c	c
1059	Ghutango	490843	491.7	376	82	a	1	a	b	b	c	c	c		c	c	c		c
1060	Bankhedi	490844	409.8	853	180	c	1	a	a	a	c	c	c		c	c	c		c
1061	Berkhedi	490845	415.2	870	230	c	1	1	a	a	c	c	c		c	c	c		c
1062	Jaikheda	490846	449.1	801	180	c	1	a	b	b	c	c	c		c	c	c		c
1063	Khamariya	490847	710.6	576	135	b	1	a	b		c				c	c	c		c

Village Directory

Land use ( As in 2009 )

Name of District : Narsimhapur

Location CodeNo : 452

Name of CD Block : Saikheda(Gadarwara)

Location CodeNo : 0221

Number of Medical Amenities available. (If not available within the village, the distance range code viz; a for < 5 Kms, b for 5-10 Kms and c for 10+ kms of nearest place where facility is available is given).										Number of Non-Government Medical Amenities available.					Availability of drinking water - Yes / No							Name village	Sr.No.				
21	22	23	24	25	26	27	28	29	30	31	32	33	34	35	36	37	38	39	40	41	42			43	44	45	46
Community health centre (CHC)	Primary health centre (PHC)	Primary health sub centre (PHS)	Maternity and child welfare centre (MCW)	T.B. clinic (TBC)	Hospital-allopathic (HA)	Hospital-alternative medicine (HO)	Dispensary (D)	Veterinary hospital (VH)	Mobile health clinic (MHC)	Family welfare centre (FWC)	Charitable non Govt. hospital/Nursing home.	Medical practitioner with MBBS Degree	Medical practitioner with other degree	Medical practitioner with no degree	Traditional practitioner and faith healer .	Medicine Shop	Others	Tap water (Treated/Untreated)	Well water (Covered / Uncovered well)	Hand Pump	Tube wells / Bore well	Spring	River / Canal	Tank / Pond / Lake	Others		
c	b	a	b	b	c	c	b	a	c	b	0	0	0	0	0	0	0	No	Yes	Yes	No	No	Yes	No	No	Koskarpa	1041
c	b	1	b	b	c	1	1	1	c	b	0	0	0	0	0	0	0	Yes	Yes	Yes	Yes	No	Yes	Yes	No	Banwari	1042
b	b	b	b	b	b	b	b	b	c	b	0	0	0	0	0	0	0	No	Yes	Yes	No	No	No	No	No	Karhaiya	1043
c	c	a	c	c	c	a	a	a	c	c	2	0	1	2	1	1	0	Yes	Yes	Yes	Yes	No	No	Yes	No	Sukha	1044
c	c	b	c	c	c	c	b	b	c	c	0	0	0	0	0	0	0	Yes	Yes	Yes	No	No	No	No	No	Pipariya Khurd	1045
c	c	b	c	c	c	c	b	b	c	c	0	0	0	0	0	0	0	Yes	Yes	Yes	No	No	No	No	No	Sas Bahu	1046
c	c	b	c	c	c	b	b	b	c	c	2	1	1	1	2	1	0	Yes	Yes	Yes	Yes	No	No	Yes	No	Khairi	1047
c	b	b	c	b	c	b	b	b	b	c	0	0	0	0	0	0	0	Yes	Yes	Yes	Yes	Yes	No	Yes	No	Banskheda	1048
b	c	c	c	c	c	c	c	b	c	c	0	0	0	0	0	0	0	Yes	No	Yes	Yes	No	No	Yes	No	Supari	1049
c	c	c	c	c	c	c	c	a	c	c	0	0	0	0	0	0	0	Yes	Yes	Yes	Yes	No	No	Yes	No	Chandon	1050
c	c	c	c	c	c	c	c	c	c	c	0	0	0	0	0	0	0	Yes	Yes	Yes	Yes	No	No	No	Yes	Juwara	1051
c	c	c	c	c	c	c	c	c	c	c	0	0	0	0	0	0	0	No	No	Yes	Yes	No	No	No	No	Deori	1052
c	c	a	c	c	c	a	a	a	c	c	2	0	1	1	2	1	0	Yes	Yes	Yes	Yes	Yes	No	Yes	No	Pali	1053
c	c	c	c	c	c	c	c	c	c	c	0	0	0	0	0	0	0	Yes	No	Yes	Yes	No	Yes	Yes	No	Pithwani	1054
c	c	1	c	c	c	c	c	c	c	c	0	0	0	0	0	0	0	Yes	No	Yes	Yes	No	Yes	Yes	No	Dahalwada	1055
c	c	c	c	c	c	c	c	c	c	c	0	0	0	0	0	0	0	No	No	Yes	Yes	No	No	Yes	No	Midhwani	1056
c	1	1		b	b			b	1	0	0	0	0	0	0	0	0	Yes	Yes	Yes	Yes	No	No	Yes	No	Amgaon	1057
b	b	1	b	b	b	b	b	b	b	b	0	0	0	0	0	0	0	Yes	No	Yes	Yes	No	Yes	No	No	Nandner	1058
a	a	a	a	a	c	c	a	c	c	a	0	0	0	0	0	0	0	No	Yes	Yes	No	No	No	No	No	Ghutango	1059
c	b	b	c	b	a	a	a	c	a	c	0	0	0	0	0	0	0	No	Yes	Yes	No	No	No	No	No	Bankhedi	1060
c	b	b	c	b	c	a	a	c	c	c	0	0	0	0	0	0	0	Yes	Yes	Yes	No	No	Yes	No	No	Berkhedi	1061
c	b	b	c	b	c	a	a	c	a	c	0	0	0	0	0	0	0	No	Yes	Yes	Yes	No	Yes	No	No	Jaikheda	1062
c	c	c	c	c	c	c		b	c	c	0	0	0	0	0	0	0	Yes	Yes	Yes	No	No	Yes	Yes	No	Khamariya	1063

Name of District : Narsimhapur

Location CodeNo : 452

Name of CD Block : Saikheda(Gadarwara)

Location CodeNo : 0221

Sr.No.	Name village	Location code no.	Availability of toilet & others Yes / No				Communication and transport facilities (If amenities available code -Yes is given except for Village Pin Code ,If not available within the village , the distance range code viz; a for < 5 Kms, b for 5-10 Kms and c for 10+ kms of nearest place where facility is available is given).												
			Community toilet including bath.	Community toilet excluding bath.	Rural sanitary mart or sanitary hardware outlet available near the village.	Community bio- gas or recycle of waste for productive use.	Post office(PO)	Sub post office (SPO)	Post & Telegraph office (P&TO)	Village Pin Code	Telephones (Land lines)	Public call office (PCO)	Mobile phone coverage	Internet cafes/ Common service centre (CSC)	Private courier facility	Bus service (Public & Private)	Railway stations	Auto/Modified Autos	Taxis and Vans
1	2	3	47	48	49	50	51	52	53	54	55	56	57	58	59	60	61	62	63
1041	Koskarpa	490825	No	No	No	No	b	a	a	c	c	Yes	c	c	a	a	Yes	c	
1042	Banwari	490826	No	No	No	No		Yes	Yes	Yes	Yes	Yes	c	c	Yes	c	c	c	
1043	Karhaiya	490827	No	No	No	No	b	a		c	c	Yes	b	b	a	c	a	a	
1044	Sukha	490828	No	No	No	No	c	Yes	c	c	c	Yes	c	c	Yes	c	a	b	
1045	Pipariya Khurd	490829	No	No	No	No		Yes	Yes	Yes	c	Yes	c	c	b	c	c	c	
1046	Sas Bahu	490830	No	No	No	No	Yes	c		Yes	c	Yes	c	c	b	c	c	c	
1047	Khairi	490831	No	No	No	No	b	c	c	Yes	c	Yes	c	c	Yes	c	a	Yes	
1048	Banskheda	490832	No	Yes	No	No	Yes	c	c	Yes	c	Yes	c	c	Yes	c	Yes	Yes	
1049	Supari	490833	No	No	No	No	c	b	b	Yes	c	c	c	c	c	c	c	a	
1050	Chandon	490834	No	No	No	No	c	a	a	Yes	c	Yes	a	a	a	c	c	c	
1051	Juwara	490835	No	No	No	No	c	a	a	Yes	a	Yes	c	a	c	c	c	c	
1052	Deori	490836	No	No	No	No	c	Yes	c	Yes	c	Yes	c	c	Yes	c	Yes	Yes	
1053	Pali	490837	No	No	No	No	b	c	c	c	c	Yes	c	c	Yes	c	a	b	
1054	Pithwani	490838	No	No	No	No	c	Yes	c	Yes	c	Yes	c	c	Yes	c	a	Yes	
1055	Dahalwada	490839	No	No	No	No	c	Yes	c	Yes	c	Yes	c	c	a	c	a	a	
1056	Midhwani	490840	No	No	No	No	c	a	c	Yes	c	Yes	c	c	a	c	c	c	
1057	Amgaon	490841	No	Yes	No	No	Yes	b	Yes	Yes	b	Yes	b	b	Yes	b	Yes	b	
1058	Nandner	490842	No	No	Yes	No	b	Yes	b	Yes	b	Yes	b	b	Yes	b	b	Yes	
1059	Ghutango	490843	No	No	No	No	c	a	a	c	c	Yes	c	c	b	c	c	c	
1060	Bankhedi	490844	No	No	No	No	b	a	a	Yes	c	Yes	c	c	a	b	c	c	
1061	Berkhedi	490845	No	No	No	No	b	b		Yes	c	Yes	c	c	a	b	c	c	
1062	Jaikheda	490846	No	No	No	No	b	b		a	c	Yes	c	c	a	b	c	c	
1063	Khamariya	490847	No	No	No	No	b	b	b	c	c	Yes	c	c	b	b	c	b	

Village Directory

Land use ( As in 2009 )

Name of District : Narsimhapur

Location CodeNo : 452

Name of CD Block : Saikheda(Gadarwara)

Location CodeNo : 0221

Communication and transport facilities (If amenities available code -Yes is given except for Village Pin Code ,If not available within the village , the distance range code viz; a for < 5 Kms, b for 5-10 Kms and c for 10+ kms of nearest place where facility is available is given).				Village connected to highways,village roads, banks & credit societies (If amenities available code -Yes is given, If not available within the village , the distance range code viz; a for < 5 Kms, b for 5-10 Kms and c for 10+ kms of nearest place where facility is available is given)															Name village	Sr.No.
Tractors	Cycle-pulled rickshaws(Manual & Machine driven)	Carts driven by animals	Sea /River ferry service	Connected to national highway(NH)	Connected to state highway(SH)	Connected to major district road (MDR)	Connected to others district road	Pucca roads	Kutchcha roads	Water bounded macadam(WBM) roads	Navigable waterway (river/canal)(NW)	Footpaths (FP)	Commercial & Co-operative Banks	ATM	Agricultural Credit Societies					
64	65	66	67	68	69	70	71	72	73	74	75	76	77	78	79	2	1			
b	b	Yes	c	b	c	a	a	a	Yes	a	Yes	a	b	a	Koskarpa	1041				
b	Yes	Yes	c	c	b	a	a	Yes	Yes	Yes	Yes	Yes	b	Yes	Banwari	1042				
Yes	b	Yes	c	c	c	a	Yes	a	Yes	a	Yes	b	b	b	Karhaiya	1043				
Yes	Yes	Yes	c	c	Yes	Yes	Yes	Yes	Yes	Yes	Yes	c	c	b	Sukha	1044				
Yes	Yes	b	c	c	b	Yes	Yes	Yes	Yes	a	Yes	b	c	Yes	Pipariya Khurd	1045				
Yes	Yes	Yes	c	c	b	b	b	Yes	Yes	a	Yes	b	c	Yes	Sas Bahu	1046				
Yes	Yes	Yes	c	c	Yes	Yes	Yes	Yes	Yes	Yes	Yes	a	c	c	Khairi	1047				
Yes	Yes	Yes	c	c	b	Yes	Yes	Yes	Yes	Yes	Yes	b	c	a	Banskheda	1048				
Yes	Yes	b	c	c	b	b	b	a	Yes	Yes	Yes	c	c	c	Supari	1049				
Yes	Yes	Yes	c	c	b	b	b	Yes	Yes	Yes	Yes	b	c	b	Chandon	1050				
Yes	Yes	Yes	c	c	a	a	b	Yes	Yes	Yes	Yes	b	c	b	Juwara	1051				
Yes	Yes	Yes	c	c	Yes	Yes	Yes	Yes	Yes	Yes	Yes	c	c	Yes	Deori	1052				
Yes	Yes	Yes	c	c	Yes	Yes	Yes	Yes	Yes	Yes	Yes	c	c	c	Pali	1053				
Yes	Yes	b	c	c	a	Yes	Yes	Yes	Yes	Yes	Yes	a	c	c	Pithwani	1054				
Yes	Yes	Yes	c	c	a	a	a	a	Yes	Yes	Yes	a	c	a	Dahalwada	1055				
Yes	Yes	Yes	c	c	Yes	Yes	Yes	Yes	Yes	Yes	Yes	c	c	c	Midhwani	1056				
Yes	Yes	Yes	c	b	b	b	b	b	Yes	Yes	Yes	b	b	b	Amgaon	1057				
Yes	Yes	Yes	c	c	Yes	Yes	Yes	Yes	Yes	Yes	Yes	Yes	b	Yes	Nandner	1058				
Yes	c	b	c	c	b	b	a	a	Yes	a	Yes	b	c	b	Ghutango	1059				
Yes	Yes	b	c	c	a	a	a	Yes	Yes	a	Yes	a	c	a	Bankhedi	1060				
Yes	Yes	b	c	c	a	a	a	Yes	Yes	a	Yes	a	c	a	Berkhedi	1061				
Yes	Yes	b	c	c	a	a	a	Yes	Yes	a	Yes	b	c	a	Jaikheda	1062				
Yes	Yes	Yes	c	c	b	b	b	b	Yes	Yes	Yes	b	c	b	Khamariya	1063				

Name of District : Narsimhapur

Location CodeNo : 452

Name of CD Block : Saikheda(Gadarwara)

Location CodeNo : 0221

Sr.No.	Name village	Location code no.	Availability of miscellaneous facilities (If amenities available code -Yes is given, If not available within the village, the distance range code viz; a for < 5 Kms, b for 5-10 Kms and c for 10+ kms of nearest place where facility is available is given).																	
			Self-Help Group (SHG)	Public distribution system (PDS) shop	Mandis / Regular market	Weekly Haat	Agricultural marketing society	Integrated Child Development Scheme (Nutritional Centres)	Anganwadi Centre (Nutritional Centres)	Others (Nutritional Centres)	ASHA (Accredited Social Health Activist)	Community centre with/without TV	Sports Field,	Sports Club / Recreation Centre	Cinema / Video Hall	Public Library	Public Reading Room	Newspaper Supply	Assembly Polling station	Birth & Death Registration Office
1	2	3	80	81	82	83	84	85	86	87	88	89	90	91	92	93	94	95	96	97
1041	Koskarpa	490825	Yes	a	c	a	c	b	Yes	b	Yes	c	c	c	c	c	c	Yes	a	a
1042	Banwari	490826	Yes	Yes	c	Yes	c	b	Yes	b	Yes	Yes	Yes	c	c	c	c	Yes	Yes	Yes
1043	Karhaiya	490827	Yes	b	c	b	b	c	Yes	b	Yes	b	b	b	c	c	c	b	b	a
1044	Sukha	490828	c	b	c	a	c	Yes	Yes	b	Yes	c	c	c	c	Yes	c	Yes	Yes	a
1045	Pipariya Khurd	490829	Yes	c	b	b	c	c	Yes	b	Yes	c	c	c	c	c	b	c	Yes	Yes
1046	Sas Bahu	490830	Yes	Yes	b	b	Yes	c	Yes	b	Yes	c	c	c	c	c	c	c	Yes	Yes
1047	Khairi	490831	c	b	c	b	b	Yes	Yes	a	Yes	c	Yes	Yes	c	Yes	c	Yes	Yes	Yes
1048	Banskheda	490832	Yes	a	c	b	a	c	Yes	b	Yes	c	c	c	c	c	c	c	Yes	Yes
1049	Supari	490833	c	b	c	c	c	Yes	Yes	b	c	c	c	c	c	c	c	b	Yes	Yes
1050	Chandon	490834	c	b	c	c	c	Yes	Yes	Yes	Yes	c	c	c	c	c	c	b	a	a
1051	Juwara	490835	c	b	c	c	c	Yes	Yes	b	c	c	c	c	c	c	c	b	a	a
1052	Deori	490836	c	Yes	c	c	c	c	Yes	b	Yes	c	c	c	c	c	c	Yes	Yes	Yes
1053	Pali	490837	c	b	c	b	b	Yes	Yes	b	Yes	Yes	c	c	c	Yes	c	Yes	Yes	b
1054	Pithwani	490838	Yes	Yes	c	a	c	c	Yes	b	Yes	c	c	c	c	c	c	Yes	Yes	Yes
1055	Dahalwada	490839	a	a	c	c	c	c	Yes	b	Yes	c	c	c	c	c	c	c	Yes	Yes
1056	Midhwani	490840	c	a	a	c	c	c	Yes	b	Yes	c	c	c	c	c	c	Yes	Yes	b
1057	Amgaon	490841	b	b	b	b	b	b	Yes	b	Yes	b	Yes	b	c	b	c	Yes	Yes	Yes
1058	Nandner	490842	b	Yes	b	b	b	c	Yes	b	Yes	b	b	b	b	b	b	Yes	Yes	Yes
1059	Ghutango	490843	Yes	b	c	c	c	c	Yes	b	Yes	c	c	c	c	c	c	Yes	a	a
1060	Bankhedi	490844	Yes	a	c	b	c	c	Yes	b	Yes	c	a	c	c	c	c	Yes	Yes	Yes
1061	Berkhedi	490845	Yes	a	c	b	c	c	Yes	b	Yes	c	a	c	c	c	c	a	Yes	Yes
1062	Jaikheda	490846	Yes	a	c	b	c	c	Yes	b	Yes	c	a	c	c	c	c	b	Yes	a
1063	Khamariya	490847	Yes	b	c	b	c	c	Yes	b	Yes	c	Yes	c	c	c	c	b	Yes	Yes

Village Directory

Land use ( As in 2009 )

Name of District : Narsimhapur

Location CodeNo : 452

Name of CD Block : Saikheda(Gadarwara)

Location CodeNo : 0221

Availability of electricity (Yes/No)				Nearest Town		Name village	Sr.No.
Power Supply for Domestic Use (ED)	Power Supply for Agricultural Use (EAG)	Power Supply for Commercial Use (EC)	Power Supply for All Uses (EA)	Name	Distance range code i.e. a for < 5 Kms, b for 5-10 Kms and c for 10+ kms .		
98	99	100	101	102	103	2	1
Yes	Yes	Yes	Yes	GADARWARA	c	Koskarpa	1041
Yes	Yes	Yes	Yes	GADARWARA	c	Banwari	1042
Yes	Yes	Yes	Yes	GADARWARA	c	Karhaiya	1043
Yes	Yes	No	No	GADARWARA	c	Sukha	1044
Yes	Yes	No	No	GADARWARA	c	Pipariya Khurd	1045
Yes	Yes	No	No	GADARWARA	c	Sas Bahu	1046
Yes	Yes	No	No	GADARWARA	c	Khairi	1047
Yes	Yes	Yes	Yes	GADARWARA	c	Banskheda	1048
Yes	Yes	No	No	GADARWARA	c	Supari	1049
Yes	Yes	Yes	Yes	GADARWARA	c	Chandon	1050
Yes	Yes	Yes	Yes	GADARWARA	a	Juwara	1051
Yes	Yes	Yes	Yes	GADARWARA	c	Deori	1052
Yes	Yes	No	No	GADARWARA	c	Pali	1053
Yes	Yes	Yes	Yes	GADARWARA	c	Pithwani	1054
Yes	Yes	Yes	Yes	GADARWARA	c	Dahalwada	1055
Yes	Yes	Yes	Yes	GADARWARA	c	Midhwani	1056
Yes	Yes	Yes	Yes	GADARWARA	b	Amgaon	1057
Yes	Yes	Yes	Yes	GADARWARA	b	Nandner	1058
Yes	Yes	Yes	Yes	GADARWARA	c	Ghutango	1059
Yes	Yes	Yes	Yes	GADARWARA	c	Bankhedi	1060
Yes	Yes	Yes	Yes	GADARWARA	c	Berkhedi	1061
Yes	Yes	Yes	Yes	GADARWARA	c	Jaikheda	1062
Yes	Yes	No	No	GADARWARA	c	Khamariya	1063



Name of District : Narsimhapur

Location CodeNo : 452

Name of CD Block : Saikheda(Gadarwara)

Location CodeNo : 0221

Sr.No.	Name village	Location code no.	Land Use										
			Area under different types of land use ( in hectares rounded up to one decimal place)										
			Forests	Area under Non-agricultural Uses	Barren and Un-cultivable land	Permanent Pastures and Other Grazing Lands	Land Under Miscellaneous Tree Crops etc.	Culturable Waste Land	Fallow lands other than current fallows	Current Fallows	Net Area Sown	Total Irrigated Land Area	Total Un-irrigated Land Area
1	2	3	104	105	106	107	108	109	110	111	112	113	114
1041	Koskarpa	490825	0	28.5	0	19	0	0	27.5	0	520.5	301	219.5
1042	Banwari	490826	0	52.5	0	13.5	0	0	0	27	695.5	469	226.5
1043	Karhaiya	490827	0	14.7	0	3.1	0	0	0.8	1.6	336	207.5	128.5
1044	Sukha	490828	0	9.2	0	13.1	0	0	0	3.9	295.4	182.2	113.2
1045	Pipariya Khurd	490829	0	14.1	0	17.2	0	0	0	19.9	342	229.4	112.6
1046	Sas Bahu	490830	10.3	0	13.1	0	0	0	0	2	278.9	74.6	204.4
1047	Khairi	490831	0	13.9	0	19.7	0	0	0	4.1	308	195.3	112.7
1048	Banskheda	490832	0	4	0	12.6	0	17.8	5.6	1	576.4	450.3	126.1
1049	Supari	490833	0	21.1	0	10.1	0	15.1	3.1	1.2	479.9	339.9	140
1050	Chandon	490834	0	12.1	0	9.8	0	6.4	4	6	272.5	218.5	54
1051	Juwara	490835	0	7.1	0	8.1	0	15.1	1	0.8	20.5	18.5	2
1052	Deori	490836	0	10.4	0	5.3	0	0	1	1.2	319.4	273.1	46.3
1053	Pali	490837	0	12.7	0	1.3	0	0	0	5.1	279.4	125.1	154.3
1054	Pithwani	490838	0	21	0	10.3	0	0	6.6	1	336.7	235	101.6
1055	Dahalwada	490839	0	28.5	0	24.1	0	0	2.8	1.2	473.2	396.1	77.1
1056	Midhwani	490840	0	18.1	0	1.6	0	0	0.5	2.5	268.1	219	49.2
1057	Amgaon	490841	0	38.8	0	3.1	0	0	3.3	0	426.4	226.6	199.8
1058	Nandner	490842	0	80.3	0	32.7	0	0	16.1	0	1212.8	914.2	298.6
1059	Ghutango	490843	0	26.4	0	1.5	0	6.3	3.1	0.6	453.7	320.3	133.5
1060	Bankhedi	490844	0	13.6	0	6.9	0	0.6	2.5	0.1	386.1	312.2	73.9
1061	Berkhedi	490845	0	21.1	0	5	0	0.2	0.8	0.6	387.4	279.6	107.8
1062	Jaikheda	490846	0	27.7	0	11.6	0	4.4	20.2	0	385.3	162.7	222.6
1063	Khamariya	490847	45.3	27.6	0	24.4	0	0	13.1	0	600.1	390.9	209.2

Village Directory

Land use ( As in 2009 )

Name of District : Narsimhapur

Location CodeNo : 452

Name of CD Block : Saikheda(Gadarwara)

Location CodeNo : 0221

Land Use					Name of three most important commodities manufactured			Name of Village	Serial Number
Area irrigated by source (in hectare).					First	Second	Third		
Canals ( C )	Wells/Tube-wells(W/TW)	Tanks/Lakes(T/L)	Water Falls(WF)	Others(O)				120	121
115	116	117	118	119	120	121	122	2	1
0	301	0	0	0				Koskarpa	1041
0	469	0	0	0				Banwari	1042
0	207.5	0	0	0				Karhaiya	1043
0	182.2	0	0	0				Sukha	1044
0	229.4	0	0	0				Pipariya Khurd	1045
0	74.6	0	0	0				Sas Bahu	1046
0	195.3	0	0	0				Khairi	1047
0	450.3	0	0	0				Banskheda	1048
0	0	339.9	0	0				Supari	1049
0	0	0	218.5	0				Chandon	1050
0	18.5	0	0	0				Juwara	1051
0	273.1	0	0	0				Deori	1052
0	125.1	0	0	0				Pali	1053
0	235	0	0	0				Pithwani	1054
0	396.1	0	0	0				Dahalwada	1055
0	219	0	0	0				Midhwani	1056
0	226.6	0	0	0				Amgaon	1057
0	914.2	0	0	0				Nandner	1058
0	320.3	0	0	0				Ghutango	1059
0	312.2	0	0	0				Bankhedi	1060
0	279.6	0	0	0				Berkhedi	1061
0	162.7	0	0	0				Jaikheda	1062
0	390.9	0	0	0				Khamariya	1063

Name of District : Narsimhapur

Location CodeNo : 452

Name of CD Block : Saikheda(Gadarwara)

Location CodeNo : 0221

Sr.No.	Name village	Location code no.	Total area of the village ( in hectares rounded up to one decimal place)	Total population ( 2011 census )	Number of households (2011 census)	Number of educational amenities available. (If not available within the village , the distance range code viz; a for < 5 Kms, b for 5-10 Kms and c for 10+ kms of nearest place where facility is available is given).													
						Pre-Primary school (PP)	Primary school (P)	Middle school (M)	Secondary School (S)	Senior Secondary school (SS)	Degree college of arts science & commerce (ASC)	Engineering college(EC)	Medical college (MC)	Management institute (MI)	Polytechnic (Pt)	Vocational training school /ITI	Non-formal training centre (NFTC)	Special school for disabled (SSD)	Others (specify)
1	2	3	4	5	6	7	8	9	10	11	12	13	14	15	16	17	18	19	20
1064	Podar	490848	249.9	709	142	b	1	a	b		c				c	c	c		c
1065	Adegaon Kalan	490849	709.9	2221	475		1	1	1	b	c	c			c	c	c	c	c
1066	Dhigsara	490850	614.4	1546	385	2	2	1	1		c				c	c	c		c
1067	Dungariya	490851	1139.6	2487	544	3	3	2	2	1	c	c	c		c	c	c		c
<b>Block T O T A L :</b>			<b>52133</b>	<b>131891</b>	<b>28298</b>	<b>49</b>	<b>151</b>	<b>76</b>	<b>26</b>	<b>9</b>	<b>0</b>	<b>0</b>	<b>0</b>	<b>0</b>	<b>0</b>	<b>0</b>	<b>1</b>	<b>0</b>	<b>0</b>
<b>District T O T A L :</b>			<b>440720.3</b>	<b>888314</b>	<b>206225</b>	<b>180</b>	<b>1170</b>	<b>550</b>	<b>165</b>	<b>57</b>	<b>0</b>	<b>0</b>	<b>0</b>	<b>0</b>	<b>0</b>	<b>2</b>	<b>0</b>	<b>0</b>	<b>1</b>

Village Directory

Land use ( As in 2009 )

Name of District : Narsimhapur

Location CodeNo : 452

Name of CD Block : Saikheda(Gadarwara)

Location CodeNo : 0221

Number of Medical Amenities available. (If not available within the village , the distance range code viz; a for < 5 Kms, b for 5-10 Kms and c for 10+ kms of nearest place where facility is available is given).										Number of Non-Government Medical Amenities available.										Availability of drinking water - Yes / No										Name village	Sr.No.												
Community health centre (CHC)	Primary health centre (PHC)	Primary health sub centre (PHS)	Maternity and child welfare centre (MCW)	T.B. clinic (TBC)	Hospital-allopathic (HA)	Hospital-alternative medicine (HO)	Dispensary (D)	Veterinary hospital (VH)	Mobile health clinic (MHC)	Family welfare centre (FWC)	Charitable non Govt. hospital/Nursing home.	Medical practitioner with MBBS Degree	Medical practitioner with other degree	Medical practitioner with no degree	Traditional practitioner and faith healer .	Medicine Shop	Others	Tap water (Treated/Untreated)	Well water (Covered / Uncovered well)	Hand Pump	Tube wells / Bore well	Spring	River / Canal	Tank / Pond / Lake	Others																		
21																		Yes	Yes	Yes	No	No	No	No	No	Podar	1064																
22																		Yes	Yes	Yes	Yes	No	No	No	No	Adegaon Kalan	1065																
23																		Yes	Yes	Yes	No	No	Yes	No	No	Dhigsara	1066																
24																		Yes	Yes	Yes	Yes	No	No	Yes	No	Dungariya	1067																
25																		0	2	22	2	0	0	5	8	8	3	5	15	7	22	18	38	19	9	64	70	105	66	5	58	37	1
26																		0	20	117	5	2	0	30	37	42	8	11	63	30	183	146	153	126	36	441	403	1008	580	68	482	234	23
27																		0	20	117	5	2	0	30	37	42	8	11	63	30	183	146	153	126	36	441	403	1008	580	68	482	234	23
28																		0	20	117	5	2	0	30	37	42	8	11	63	30	183	146	153	126	36	441	403	1008	580	68	482	234	23
29																		0	20	117	5	2	0	30	37	42	8	11	63	30	183	146	153	126	36	441	403	1008	580	68	482	234	23
30																		0	20	117	5	2	0	30	37	42	8	11	63	30	183	146	153	126	36	441	403	1008	580	68	482	234	23
31																		0	20	117	5	2	0	30	37	42	8	11	63	30	183	146	153	126	36	441	403	1008	580	68	482	234	23
32																		0	20	117	5	2	0	30	37	42	8	11	63	30	183	146	153	126	36	441	403	1008	580	68	482	234	23
33																		0	20	117	5	2	0	30	37	42	8	11	63	30	183	146	153	126	36	441	403	1008	580	68	482	234	23
34																		0	20	117	5	2	0	30	37	42	8	11	63	30	183	146	153	126	36	441	403	1008	580	68	482	234	23
35																		0	20	117	5	2	0	30	37	42	8	11	63	30	183	146	153	126	36	441	403	1008	580	68	482	234	23
36																		0	20	117	5	2	0	30	37	42	8	11	63	30	183	146	153	126	36	441	403	1008	580	68	482	234	23
37																		0	20	117	5	2	0	30	37	42	8	11	63	30	183	146	153	126	36	441	403	1008	580	68	482	234	23
38																		0	20	117	5	2	0	30	37	42	8	11	63	30	183	146	153	126	36	441	403	1008	580	68	482	234	23
39																		0	20	117	5	2	0	30	37	42	8	11	63	30	183	146	153	126	36	441	403	1008	580	68	482	234	23
40																		0	20	117	5	2	0	30	37	42	8	11	63	30	183	146	153	126	36	441	403	1008	580	68	482	234	23
41																		0	20	117	5	2	0	30	37	42	8	11	63	30	183	146	153	126	36	441	403	1008	580	68	482	234	23
42																		0	20	117	5	2	0	30	37	42	8	11	63	30	183	146	153	126	36	441	403	1008	580	68	482	234	23
43																		0	20	117	5	2	0	30	37	42	8	11	63	30	183	146	153	126	36	441	403	1008	580	68	482	234	23
44																		0	20	117	5	2	0	30	37	42	8	11	63	30	183	146	153	126	36	441	403	1008	580	68	482	234	23
45																		0	20	117	5	2	0	30	37	42	8	11	63	30	183	146	153	126	36	441	403	1008	580	68	482	234	23
46																		0	20	117	5	2	0	30	37	42	8	11	63	30	183	146	153	126	36	441	403	1008	580	68	482	234	23
																											Block TOTAL :																
																											District TOTAL :																

Name of District : Narsimhapur

Location CodeNo : 452

Name of CD Block : Saikheda(Gadarwara)

Location CodeNo : 0221

Sr.No.	Name village	Location code no.	Availability of toilet & others Yes / No				Communication and transport facilities (If amenities available code -Yes is given except for Village Pin Code ,If not available within the village , the distance range code viz; a for < 5 Kms, b for 5-10 Kms and c for 10+ kms of nearest place where facility is available is given).												
			Community toilet including bath.	Community toilet excluding bath.	Rural sanitary mart or sanitary hardware outlet available near the village.	Community bio- gas or recycle of waste for productive use.	Post office(PO)	Sub post office (SPO)	Post & Telegraph office (P&TO)	Village Pin Code	Telephones (Land lines)	Public call office (PCO)	Mobile phone coverage	Internet cafes/ Common service centre (CSC)	Private courier facility	Bus service (Public & Private)	Railway stations	Auto/Modified Autos	Taxis and Vans
1	2	3	47	48	49	50	51	52	53	54	55	56	57	58	59	60	61	62	63
1064	Podar	490848	No	No	No	No	c	c	b		b	c	Yes	c	c	a	b	b	c
1065	Adegaon Kalan	490849	No	No	No	No	a	b	b		Yes	Yes	Yes	c	c	a	b	c	c
1066	Dhigsara	490850	No	No	No	No	a	c			Yes	c	Yes	c	c	c	c	c	c
1067	Dungariya	490851	No	No	No	No	Yes	Yes	Yes		Yes	c	Yes	c	c	c	c	c	c
<b>Block T O T A L :</b>			<b>1</b>	<b>4</b>	<b>5</b>	<b>6</b>	<b>12</b>	<b>22</b>	<b>13</b>	<b>0</b>	<b>70</b>	<b>8</b>	<b>84</b>	<b>1</b>	<b>2</b>	<b>36</b>	<b>4</b>	<b>15</b>	<b>13</b>
<b>District T O T A L :</b>			<b>20</b>	<b>25</b>	<b>86</b>	<b>123</b>	<b>31</b>	<b>170</b>	<b>89</b>	<b>0</b>	<b>446</b>	<b>57</b>	<b>835</b>	<b>16</b>	<b>8</b>	<b>274</b>	<b>21</b>	<b>93</b>	<b>123</b>

Village Directory

Land use ( As in 2009 )

Name of District : Narsimhapur

Location CodeNo : 452

Name of CD Block : Saikheda(Gadarwara)

Location CodeNo : 0221

Communication and transport facilities (If amenities available code -Yes is given except for Village Pin Code ,If not available within the village , the distance range code viz; a for < 5 Kms, b for 5-10 Kms and c for 10+ kms of nearest place where facility is available is given).				Village connected to highways,village roads, banks & credit societies (If amenities available code -Yes is given, If not available within the village , the distance range code viz; a for < 5 Kms, b for 5-10 Kms and c for 10+ kms of nearest place where facility is available is given)															Name village	Sr.No.
Tractors	Cycle-pulled rickshaws(Manual & Machine driven)	Carts driven by animals	Sea /River ferry service	Connected to national highway(NH)	Connected to state highway(SH)	Connected to major district road (MDR)	Connected to others district road	Pucca roads	Kutchcha roads	Water bounded macadam(WBM) roads	Navigable waterway (river/canal)(NW)	Footpaths (FP)	Commercial & Co-operative Banks	ATM	Agricultural Credit Societies					
64	65	66	67	68	69	70	71	72	73	74	75	76	77	78	79	2	1			
Yes	Yes	Yes	c	c	Yes	b	b	Yes	Yes	Yes		Yes	a	c	a	Podar	1064			
Yes	Yes	Yes	c	c	a	a	a	Yes	Yes	Yes		Yes	Yes	c	a	Adegaon Kalan	1065			
Yes	Yes	Yes	c	c	c	b	b	Yes	Yes	a		Yes	c	c	c	Dhigsara	1066			
Yes	Yes	Yes	b	c	c	b	Yes	Yes	Yes	a		Yes	c	c	c	Dungariya	1067			
<b>67</b>	<b>91</b>	<b>79</b>	<b>14</b>	<b>1</b>	<b>12</b>	<b>23</b>	<b>36</b>	<b>70</b>	<b>104</b>	<b>61</b>	<b>0</b>	<b>105</b>	<b>7</b>	<b>1</b>	<b>13</b>	<b>Block TOTAL :</b>				
<b>679</b>	<b>658</b>	<b>842</b>	<b>123</b>	<b>53</b>	<b>79</b>	<b>164</b>	<b>294</b>	<b>427</b>	<b>979</b>	<b>584</b>	<b>0</b>	<b>1035</b>	<b>41</b>	<b>1</b>	<b>96</b>	<b>District TOTAL :</b>				

Name of District : Narsimhapur

Location CodeNo : 452

Name of CD Block : Saikheda(Gadarwara)

Location CodeNo : 0221

Sr.No.	Name village	Location code no.	Availability of miscellaneous facilities (If amenities available code -Yes is given, If not available within the village, the distance range code viz; a for < 5 Kms, b for 5-10 Kms and c for 10+ kms of nearest place where facility is available is given).																	
			Self-Help Group (SHG)	Public distribution system (PDS) shop	Mandis / Regular market	Weekly Haat	Agricultural marketing society	Integrated Child Development Scheme (Nutritional Centres)	Anganwadi Centre (Nutritional Centres)	Others (Nutritional Centres)	ASHA (Accredited Social Health Activist)	Community centre with/without TV	Sports Field,	Sports Club / Recreation Centre	Cinema / Video Hall	Public Library	Public Reading Room	Newspaper Supply	Assembly Polling station	Birth & Death Registration Office
1	2	3	80	81	82	83	84	85	86	87	88	89	90	91	92	93	94	95	96	97
1064	Podar	490848	c	a	b	b	c	c	Yes	b	Yes	c	c	c	c	c	c	b	Yes	Yes
1065	Adegaon Kalan	490849	c	Yes	c	b	c	c	Yes	b	Yes	Yes	Yes	c	c	c	c	c	Yes	Yes
1066	Dhigsara	490850	c	b	c	c	c	c	Yes	b	Yes	c	c	c	c	c	c	c	Yes	Yes
1067	Dungariya	490851	c	b	c	c	c	c	Yes	b	Yes	c	c	c	c	c	c	c	Yes	Yes
<b>Block T O T A L :</b>			<b>57</b>	<b>32</b>	<b>3</b>	<b>5</b>	<b>7</b>	<b>34</b>	<b>97</b>	<b>17</b>	<b>99</b>	<b>8</b>	<b>17</b>	<b>6</b>	<b>1</b>	<b>11</b>	<b>5</b>	<b>34</b>	<b>90</b>	<b>70</b>
<b>District T O T A L :</b>			<b>598</b>	<b>243</b>	<b>27</b>	<b>69</b>	<b>48</b>	<b>193</b>	<b>757</b>	<b>141</b>	<b>901</b>	<b>116</b>	<b>128</b>	<b>36</b>	<b>8</b>	<b>63</b>	<b>60</b>	<b>367</b>	<b>656</b>	<b>489</b>

Village Directory

Land use ( As in 2009 )

Name of District : Narsimhapur

Location CodeNo : 452

Name of CD Block : Saikheda(Gadarwara)

Location CodeNo : 0221

Availability of electricity (Yes/No)				Nearest Town		Name village	Sr.No.	
Power Supply for Domestic Use (ED)	Power Supply for Agricultural Use (EAG)	Power Supply for Commercial Use (EC)	Power Supply for All Uses (EA)	Name	Distance range code i.e. a for < 5 Kms, b for 5-10 Kms and c for 10+ kms .			
98	99	100	101	102	103	2	1	
Yes	Yes	No	No	GADARWARA	c	Podar	1064	
Yes	Yes	Yes	Yes	GADARWARA	c	Adegaon Kalan	1065	
Yes	Yes	Yes	Yes	GADARWARA	c	Dhigsara	1066	
Yes	Yes	Yes	Yes	NARSIMHAPUR	c	Dungariya	1067	
<b>104</b>	<b>101</b>	<b>83</b>	<b>83</b>		<b>0</b>	<b>0</b>		
							<b>Block T O T A L :</b>	
<b>986</b>	<b>990</b>	<b>767</b>	<b>767</b>		<b>0</b>	<b>0</b>		
							<b>District T O T A L :</b>	



Name of District : Narsimhapur

Location CodeNo : 452

Name of CD Block : Saikheda(Gadarwara)

Location CodeNo : 0221

Sr.No.	Name village	Location code no.	Land Use										
			Area under different types of land use ( in hectares rounded up to one decimal place)										
			Forests	Area under Non-agricultural Uses	Barren and Un-cultivable land	Permanent Pastures and Other Grazing Lands	Land Under Miscellaneous Tree Crops etc.	Culturable Waste Land	Fallow lands other than current fallows	Current Fallows	Net Area Sown	Total Irrigated Land Area	Total Un-irrigated Land Area
1	2	3	104	105	106	107	108	109	110	111	112	113	114
1064	Podar	490848	24.2	8	0	1.7	1.4	0	1.2	0	213.4	143.9	69.6
1065	Adegaon Kalan	490849	5.2	18.4	0	14.4	0	0	20.2	0	651.7	455.8	195.9
1066	Dhigsara	490850	36.4	0	59	5.7	0	0	8.1	6.4	498.8	90.6	408.1
1067	Dungariya	490851	43.5	0	29.2	11.3	0	0	12.3	10.2	1033.2	238.4	794.7
<b>Block T O T A L :</b>			<b>323.7</b>	<b>3452.8</b>	<b>313.5</b>	<b>1753.3</b>	<b>327.6</b>	<b>185.2</b>	<b>993</b>	<b>646.9</b>	<b>44135.4</b>	<b>26145.9</b>	<b>17989.3</b>
<b>District T O T A L :</b>			<b>64344.8</b>	<b>24306.5</b>	<b>2338.9</b>	<b>23195.5</b>	<b>603.2</b>	<b>9476.1</b>	<b>8642.9</b>	<b>9060.3</b>	<b>298746.3</b>	<b>176529.2</b>	<b>122217.7</b>

Village Directory

Land use ( As in 2009 )

Name of District : Narsimhapur

Location CodeNo : 452

Name of CD Block : Saikheda(Gadarwara)

Location CodeNo : 0221

Land Use					Name of three most important commodities manufactured			Name of Village	Serial Number
Area irrigated by source (in hectare).					First	Second	Third		
Canals ( C )	Wells/Tube-wells(W/TW)	Tanks/Lakes(T/L)	Water Falls(WF)	Others(O)					
115	116	117	118	119	120	121	122	2	1
0	143.9	0	0	0				Podar	1064
0	455.8	0	0	0				Adegaon Kalan	1065
0	90.6	0	0	0				Dhigsara	1066
0	238.4	0	0	0				Dungariya	1067
<b>1231.3</b>	<b>23030.5</b>	<b>1074.5</b>	<b>248.5</b>					<b>Block T O T A L :</b>	
<b>6817.2</b>	<b>148220.6</b>	<b>5489.6</b>	<b>708.7</b>					<b>District T O T A L :</b>	



# Appendices to Village Directory

## SUMMARY SHOWING TOTAL NUMBER OF VILLAGES HAVING

NAME OF THE DISTRICT : NARSIMHAPUR (452)

Sr. No.	Name of C.D. block	Total number of inhabited villages in the C.D. block	Total population of C.D. block	Villages having Educational institutions							
				Pre-primary school	Primary school	Middle school	Secondary school	Senior secondary school (SS)	Degree college of arts science & commerce	Degree college of engineering	Medical college
1	2	3	4	5	6	7	8	9	10	11	12
1	0216-Gotegaon	244	168,055	20	203	85	27	8	0	0	0
2	0217-Chawarpatha	202	163,532	29	183	79	26	9	0	0	0
3	0218-Babai (Chichli)	145	150,161	31	137	71	23	8	0	0	0
4	0219-Narsimhapur	200	152,587	25	188	83	21	8	0	0	0
5	0220-Kareli	139	122,088	15	120	71	19	5	0	0	0
6	0221-Saikheda (Gadarwara)	105	131,891	33	103	59	20	8	0	0	0
	<b>Total</b>	<b>1,035</b>	<b>888,314</b>	<b>153</b>	<b>934</b>	<b>448</b>	<b>136</b>	<b>46</b>	<b>0</b>	<b>0</b>	<b>0</b>

Sr. No.	Name of C.D. block	Villages having Medical institutions					
		Community Health Centre	Primary Health Centre	Primary Health Sub Centre	Maternity and Child Welfare Centre	T.B. Clinic	Hospital-Allopathic
1	2	20	21	22	23	24	25
1	0216-Gotegaon	0	4	20	0	1	0
2	0217-Chawarpatha	0	5	15	2	1	0
3	0218-Babai (Chichli)	0	3	24	1	0	0
4	0219-Narsimhapur	0	4	17	0	0	0
5	0220-Kareli	0	2	19	0	0	0
6	0221-Saikheda (Gadarwara)	0	2	22	2	0	0
	<b>Total</b>	<b>0</b>	<b>20</b>	<b>117</b>	<b>5</b>	<b>2</b>	<b>0</b>

VILLAGE DIRECTORY

EDUCATIONAL, MEDICAL AND OTHER AMENITIES - C.D. BLOCK LEVEL

Villages having Educational institutions (contd.)							Name of C.D. block	Sr. No.
Management institute	Polytechnic	Vocational training school /ITI	Non-formal training centre	Special school for disabled	Others (specify)	No educational facility		
13	14	15	16	17	18	19	2	1
0	0	0	0	0	0	41	0216-Gotegaon	1
0	0	0	0	0	1	19	0217-Chawarpatha	2
0	0	1	0	0	0	8	0218-Babai (Chichli)	3
0	0	0	0	0	0	12	0219-Narsimhapur	4
0	0	0	0	0	0	19	0220-Kareli	5
0	0	1	0	0	0	2	0221-Saikheda (Gadarwara)	6
0	0	2	0	0	1	101	<b>Total</b>	

Villages having Medical institutions (contd.)										Name of C.D. block	Sr. No.
Hospital-Alternative Medicine	Dispensary	Veterinary Hospital	Mobile Health Clinic	Family Welfare Centre	Medical Practitioner (With MBBS Degree)	Medical Practitioner (With other degree)	Medicine Shop	Others	No Medical Facility		
26	27	28	29	30	31	32	33	34	35	2	1
7	11	5	0	0	3	24	9	4	193	0216-Gotegaon	1
4	3	8	3	3	2	9	10	1	161	0217-Chawarpatha	2
5	7	8	0	1	5	20	13	3	97	0218-Babai (Chichli)	3
5	3	8	1	2	3	16	10	0	150	0219-Narsimhapur	4
4	5	5	1	0	4	23	12	6	101	0220-Kareli	5
5	8	7	3	5	6	16	11	5	66	0221-Saikheda (Gadarwara)	6
30	37	41	8	11	23	108	65	19	768	<b>Total</b>	

## SUMMARY SHOWING TOTAL NUMBER OF VILLAGES HAVING

NAME OF THE DISTRICT : NARSIMHAPUR (452)

Sr. No.	Name of C.D. block	Villages having Drinking water								
		Tap Water (Treated/Untreated)	Well water (Covered/Uncovered well)	Hand Pump	Tubewell/Borewell	Spring	River/Canal	Tank/Pond/Lake	Others	No drinking water facility
1	2	36	37	38	39	40	41	42	43	44
1	0216-Gotegaon	87	55	229	130	12	105	32	4	4
2	0217-Chawarpatha	80	82	199	101	6	60	46	8	0
3	0218-Babai (Chichli)	81	67	145	62	11	65	47	2	0
4	0219-Narsimhapur	89	64	195	103	32	139	49	3	1
5	0220-Kareli	40	65	135	118	2	55	23	5	0
6	0221-Saikheda (Gadarwara)	64	70	105	66	5	58	37	1	0
	<b>Total</b>	<b>441</b>	<b>403</b>	<b>1,008</b>	<b>580</b>	<b>68</b>	<b>482</b>	<b>234</b>	<b>23</b>	<b>5</b>

Sr. No.	Name of C.D. block	Villages having Transport							Banks		Credit Societies
		Village Roads-Pucca Road	Bus Service (Public/Private)	Railway Station	Auto/Modified Autos	Taxi & Vans	Tractors	Navigable Waterways (River/Canal/Sea Ferry Service)	Commercial & Co-operative	ATM	Agricultural Credit Societies
1	2	52	53	54	55	56	57	58	59	60	61
1	0216-Gotegaon	98	70	3	8	18	106	0	10	0	17
2	0217-Chawarpatha	69	55	3	29	33	152	0	7	0	23
3	0218-Babai (Chichli)	46	31	5	11	15	90	0	9	0	16
4	0219-Narsimhapur	84	52	5	21	23	152	0	6	0	11
5	0220-Kareli	60	30	1	9	21	112	0	2	0	16
6	0221-Saikheda (Gadarwara)	70	36	4	15	13	67	0	7	1	13
	<b>Total</b>	<b>427</b>	<b>274</b>	<b>21</b>	<b>93</b>	<b>123</b>	<b>679</b>	<b>0</b>	<b>41</b>	<b>1</b>	<b>96</b>

VILLAGE DIRECTORY

EDUCATIONAL, MEDICAL AND OTHER AMENITIES - C.D. BLOCK LEVEL

Villages having Post & Telegraph							Name of C.D. block	Sr. No.
Post Office	Sub Post Office	Post & Telegraph Office	Phone (Land lines)	Public Call Office	Mobile Phone Coverage	Internet Cafes/ Common Service Centre		
45	46	47	48	49	50	51	2	1
1	33	7	78	9	206	2	0216-Gotegaon	1
2	38	31	72	11	174	4	0217-Chawarpatha	2
9	20	21	81	11	84	4	0218-Babai (Chichli)	3
3	29	9	83	10	176	3	0219-Narsimhapur	4
4	28	8	62	8	111	2	0220-Kareli	5
12	22	13	70	8	84	1	0221-Saikheda (Gadarwara)	6
31	170	89	446	57	835	16	Total	

Villages having Recreation facility				Miscellaneous				Villages having Power Supply		Name of C.D. block	Sr. No.
Cinema/ Video Halls	Public Library	Public Reading Rooms	Availability of News Paper	Public Distribution System (PDS) Shop	Weekly Haat	Assembly Polling Station	Birth & Death Registration Office	Available	Not Available		
62	63	64	65	66	67	68	69	70	71	2	1
2	13	22	84	41	16	127	89	239	5	0216-Gotegaon	1
1	11	9	61	39	12	113	80	198	4	0217-Chawarpatha	2
1	17	18	52	41	13	103	85	132	13	0218-Babai (Chichli)	3
1	10	4	67	55	15	137	98	189	11	0219-Narsimhapur	4
2	1	2	69	35	8	86	67	138	1	0220-Kareli	5
1	11	5	34	32	5	90	70	104	1	0221-Saikheda (Gadarwara)	6
8	63	60	367	243	69	656	489	1,000	35	Total	



**APPENDIX IA - VILLAGE DIRECTORY**  
**VILLAGES BY NUMBER OF PRIMARY SCHOOLS**

**NAME OF THE DISTRICT : NARSIMHAPUR (452)**

Sr. No.	Name of C.D.Block	Total number of inhabited villages	Number of primary schools				
			None	One	Two	Three	Four +
1	2	3	4	5	6	7	8
1	0216-Gotegaon	244	41	175	20	5	3
2	0217-Chawarpatha	202	19	149	26	6	2
3	0218-Babai (Chichli)	145	8	108	21	6	2
4	0219-Narsimhapur	200	12	167	15	5	1
5	0220-Kareli	139	19	99	17	3	1
6	0221-Saikheda (Gadarwara)	105	2	68	29	2	4
	<b>Total</b>	<b>1,035</b>	<b>101</b>	<b>766</b>	<b>128</b>	<b>27</b>	<b>13</b>

**APPENDIX IB - VILLAGE DIRECTORY**  
**VILLAGES BY PRIMARY, MIDDLE AND SECONDARY SCHOOLS**

**NAME OF THE DISTRICT : NARSIMHAPUR (452)**

Sr. No.	Name of CD Block	Total number of inhabited villages	Type of educational institutions available			
			No school	At least one primary school and no middle school	At least one primary school and one middle school	At least one middle school and one secondary school
1	2	3	4	5	6	7
1	0216-Gotegaon	244	41	118	85	26
2	0217-Chawarpatha	202	19	104	79	26
3	0218-Babai (Chichli)	145	8	66	71	22
4	0219-Narsimhapur	200	12	105	83	20
5	0220-Kareli	139	19	49	71	18
6	0221-Saikheda (Gadarwara)	105	2	44	59	19
	<b>Total</b>	<b>1035</b>	<b>101</b>	<b>486</b>	<b>448</b>	<b>131</b>

APPENDIX IC - VILLAGE DIRECTORY

VILLAGES WITH DIFFERENT SOURCES OF DRINKING WATER FACILITIES AVAILABLE

NAME OF THE DISTRICT : NARSIMHAPUR (452)

Sr. No.	Name of C.D.Block	Number of villages with different sources of drinking water facilities available				
		Only Tap (Treated/Untreated)	Only Well (Covered/Uncovered)	Only Tubewell / Borewell	Only Handpump	More than one source only from Tap, Well, Tubewell, Hand pump
1	2	3	4	5	6	7
1	0216-Gotegaon	1	2	5	53	176
2	0217-Chawarpatha	0	0	0	54	146
3	0218-Babai (Chichli)	0	0	0	26	119
4	0219-Narsimhapur	0	2	1	49	146
5	0220-Kareli	0	0	0	16	121
6	0221-Saikheda (Gadarwara)	0	0	0	9	96
	<b>Total</b>	<b>1</b>	<b>4</b>	<b>6</b>	<b>207</b>	<b>804</b>

**APPENDIX II- VILLAGE DIRECTORY**

**VILLAGES WITH 5000 AND ABOVE POPULATION WHICH DO NOT HAVE ONE OR MORE AMENITIES AVAILABLE**

**NAME OF THE DISTRICT : NARSIMHAPUR (452)**

Sr. No.	Name of C.D. block	Name of village	Location code number	Population	Amenities not available (indicate N.A. where amenity not available)						
					Senior Secondary School	College	Primary Health Sub Centre	Tap drinking water	Bus facility	Approach by pucca road	Banks
1	2	3	4	5	6	7	8	9	10	11	12
1	0216-Gotegaon	Bagaspur	490591	7,129	Available	N.A.	Available	Available	Available	Available	Available
2	0217-Chawarpatha	Kaudiya	490753	5,543	Available	N.A.	Available	Available	Available	Available	Available
3	0217-Chawarpatha	Dobhi	491496	5,098	Available	N.A.	N.A.	Available	Available	Available	Available
4	0218-Babai (Chichli)	Babai Kalan	490855	8,008	Available	N.A.	N.A.	Available	Available	N.A.	Available
5	0220-Kareli	Amgaon	491373	5,659	Available	N.A.	N.A.	Available	Available	N.A.	Available
6	0221-Saikheda (Gadarwara)	Paloha	490738	5,118	Available	N.A.	N.A.	Available	Available	Available	Available
7	0221-Saikheda (Gadarwara)	Saikheda	490814	9,602	Available	N.A.	N.A.	Available	Available	Available	Available

APPENDIX III - VILLAGE DIRECTORY

LAND UTILISATION DATA IN RESPECT OF CENSUS TOWNS

NAME OF THE DISTRICT : NARSIMHAPUR (452)

Sr. No.	Name of Census Towns and C.D.Block within Bracket	Total Area	Forests	Area under Non-agricultural Uses	Barren and Uncultivable land	Permanent Pastures and Other Grazing Lands	Land Under Miscellaneous Tree Crops etc.	Culturable Waste Land
1	2	3	4	5	6	7	8	9
Data not available								

Sr. No.	Name of Census Towns and C.D.Block within Bracket	Fallow Lands other than Current Fallows	Current Fallows	Net Area Sown	Total Irrigated Land Area	Total Un-irrigated Land Area
1	2	10	11	12	13	14
Data not available						

APPENDIX IV - VILLAGE DIRECTORY

C.D. BLOCK WISE LIST OF INHABITED VILLAGES WHERE NO AMENITY OTHER THAN DRINKING WATER FACILITY IS AVAILABLE

NAME OF DISTRICT : NARSIMHAPUR (452)

Sr. No.	Location code number	Name of village	Name of the CD Block
1	2	3	4
There is no such inhabited villages available in Narsimhapur District			

**APPENDIX V- VILLAGE DIRECTORY**  
**SUMMARY SHOWING NUMBER OF VILLAGES NOT HAVING SCHEDULED CASTES POPULATION**

**NAME OF THE DISTRICT : NARSIMHAPUR (452)**

<b>Sr. No.</b>	<b>Name of C.D. block</b>	<b>Total villages</b>	<b>Uninhabited villages</b>	<b>Inhabited villages</b>	<b>Number of inhabited villages having no Scheduled Castes population</b>
<b>1</b>	<b>2</b>	<b>3</b>	<b>4</b>	<b>5</b>	<b>6</b>
1	0216-Gotegaon	250	6	244	31
2	0217-Chawarpatha	216	14	202	18
3	0218-Babai (Chichli)	147	2	145	18
4	0219-Narsimhapur	202	2	200	28
5	0220-Kareli	147	8	139	15
6	0221-Saikheda(Gadarwara)	105	0	105	2
	<b>Total</b>	<b>1,067</b>	<b>32</b>	<b>1,035</b>	<b>112</b>

**APPENDIX VI - VILLAGE DIRECTORY**  
**SUMMARY SHOWING NUMBER OF VILLAGES NOT HAVING SCHEDULED TRIBES POPULATION**

**NAME OF THE DISTRICT : NARSIMHAPUR (452)**

<b>Sr. No..</b>	<b>Name of C.D. block</b>	<b>Total villages</b>	<b>Uninhabited villages</b>	<b>Inhabited villages</b>	<b>Number of inhabited villages having no Scheduled Tribes population</b>
<b>1</b>	<b>2</b>	<b>3</b>	<b>4</b>	<b>5</b>	<b>6</b>
1	0216-Gotegaon	250	6	244	34
2	0217-Chawarpatha	216	14	202	40
3	0218-Babai (Chichli)	147	2	145	16
4	0219-Narsimhapur	202	2	200	23
5	0220-Kareli	147	8	139	18
6	0221-Saikheda(Gadarwara)	105	0	105	24
	<b>Total</b>	<b>1,067</b>	<b>32</b>	<b>1,035</b>	<b>155</b>

APPENDIX VII - VILLAGE DIRECTORY

LIST OF VILLAGES ACCORDING TO THE PROPORTION OF THE SCHEDULED CASTES AND THE SCHEDULED TRIBES TO THE TOTAL POPULATION BY RANGES

NAME OF DISTRICT: NARSIMHAPUR (452)

NAME OF THE C.D.BLOCK : GOTEGAON (0216)

A - SCHEDULED CASTES

Range of Scheduled Castes population (percentages)	Location code number	Name of village
1	2	3
Nil	490462	Kaudiya
Nil	490475	Madhiya
Nil	490482	Duba
Nil	490521	Gundrai Kalan
Nil	490526	Khairi
Nil	490529	Bareli
Nil	490535	Kachartala
Nil	490540	Piparpani
Nil	490547	Gangai Khurd
Nil	490557	Dalpatpur
Nil	490558	Budhi Mawai
Nil	490561	Mahguwan
Nil	490562	Maliwada
Nil	490577	Narwara
Nil	490598	Raka
Nil	490606	Hiranpur
Nil	490626	Baghora
Nil	490634	Kaudiya
Nil	490638	Bargadha
Nil	490639	Rohiya
Nil	490644	Dhawai
Nil	490646	Ninai(B)
Nil	490647	Ninai(A)
Nil	490648	Pipariya
Nil	490657	Pachauri

NAME OF THE C.D.BLOCK : GOTEGAON (0216)

A - SCHEDULED CASTES

Range of Scheduled Castes population (percentages)	Location code number	Name of village
1	2	3
Nil	490661	Bandha
Nil	490664	Madanpur
Nil	490666	Sarra
Nil	490672	Majni
Nil	490691	Lalu
Nil	490698	Khursipar
Less than 5	490450	Khairi
Less than 5	490467	Belkhedi
Less than 5	490472	Ata Pipariya (Pipariya Atawari)
Less than 5	490490	Baskhirwa (Baskheda)
Less than 5	490507	Bichua
Less than 5	490516	Batori
Less than 5	490546	Kareli Khurd
Less than 5	490548	Gangai Kalan
Less than 5	490556	Pura
Less than 5	490620	Keolari
Less than 5	490628	Seoni
Less than 5	490631	Kathotiya
Less than 5	490633	Gadarwara Kheda
Less than 5	490636	Batka
Less than 5	490637	Khapa (Bichhupuri)
Less than 5	490641	Bamhani
Less than 5	490642	Dungariya
Less than 5	490643	Neguwan

## A - SCHEDULED CASTES

Range of Scheduled Castes population (percentages)	Location code number	Name of village
1	2	3
Less than 5	490649	Boriya
Less than 5	490662	Ramnagar
Less than 5	490676	Jamunpani
Less than 5	490679	Kunda
Less than 5	490680	Koregaon
Less than 5	490685	Shyamnagar
Less than 5	490686	Jhot
Less than 5	490695	Dungariya
Less than 5	490696	Gurra
Less than 5	490699	Pahadi Kheda
5 - 10	490459	Bhainsa
5 - 10	490481	Tighra
5 - 10	490493	Themi
5 - 10	490495	Chhidamani
5 - 10	490496	Jatlapur
5 - 10	490518	Tikri
5 - 10	490520	Paraswada
5 - 10	490551	Belkhedi
5 - 10	490553	Khamariya
5 - 10	490578	Bhadri
5 - 10	490579	Bhandi
5 - 10	490589	Dabkiya
5 - 10	490590	Mehguwan
5 - 10	490602	Bichhiya
5 - 10	490609	Bawli
5 - 10	490612	Ronsara
5 - 10	490615	Chirchita
5 - 10	490616	Chhitaghat
5 - 10	490619	Khanapur

## A - SCHEDULED CASTES

Range of Scheduled Castes population (percentages)	Location code number	Name of village
1	2	3
5 - 10	490622	Richha
5 - 10	490627	Doun
5 - 10	490630	Bhadaur
5 - 10	490632	Andhiyari
5 - 10	490635	Silwani
5 - 10	490650	Katkuhi
5 - 10	490652	Ronsari
5 - 10	490655	Sirkona
5 - 10	490660	Jhiri Kalan
5 - 10	490663	Nagwara
5 - 10	490670	Gourtala
5 - 10	490674	Pipariya
5 - 10	490677	Dobh
5 - 10	490678	Sukri
5 - 10	490687	Mawai(A)
5 - 10	490689	Lamheta
5 - 10	490690	Bhama
11 - 20	490453	Samnapur
11 - 20	490454	Budhgaon
11 - 20	490455	Badhaiya Kheda
11 - 20	490456	Paraswada
11 - 20	490457	Rimjha
11 - 20	490461	Jhonjha
11 - 20	490464	Rehli
11 - 20	490465	Jamuniya
11 - 20	490466	Muar
11 - 20	490478	Charguwan
11 - 20	490486	Simri Dundi
11 - 20	490487	Akola

## VILLAGE DIRECTORY

NAME OF THE C.D.BLOCK : GOTEGAON (0216)

NAME OF THE C.D.BLOCK : GOTEGAON (0216)

### A - SCHEDULED CASTES

Range of Scheduled Castes population (percentages)	Location code number	Name of village
1	2	3
11 - 20	490489	Umra
11 - 20	490494	Kandhrapur
11 - 20	490497	Sangapur
11 - 20	490498	Sagra
11 - 20	490499	Pipariya (Mushran)
11 - 20	490500	Karakbel
11 - 20	490501	Deori Kalan
11 - 20	490505	Bauchhar
11 - 20	490508	Surwari
11 - 20	490510	Gundrai Khurd
11 - 20	490514	Mungli
11 - 20	490515	Seoni
11 - 20	490517	Dungariya
11 - 20	490519	Manegaon
11 - 20	490522	Imaliya
11 - 20	490523	Kamti
11 - 20	490543	Chandli
11 - 20	490552	Deguwan
11 - 20	490554	Jhansighat
11 - 20	490555	Silari
11 - 20	490559	Bichua
11 - 20	490560	Pipariya
11 - 20	490569	Baglai Ujar(Bagulai Khurd)
11 - 20	490574	Kuklah
11 - 20	490575	Poniya
11 - 20	490576	Tarwara
11 - 20	490580	Manakwara
11 - 20	490583	Bahroda
11 - 20	490585	Sarra

### A - SCHEDULED CASTES

Range of Scheduled Castes population (percentages)	Location code number	Name of village
1	2	3
11 - 20	490586	Deguwan
11 - 20	490588	Chargawan
11 - 20	490593	Gunji
11 - 20	490594	Tirka
11 - 20	490605	Pipariya
11 - 20	490608	Chandan Kheda
11 - 20	490610	Barkheda
11 - 20	490613	Jamuniya
11 - 20	490617	Magardha
11 - 20	490621	Pitehara
11 - 20	490623	Barheta (Warheta)
11 - 20	490625	Noniya
11 - 20	490629	Bandha
11 - 20	490640	Seth Pipariya
11 - 20	490645	Kohka
11 - 20	490659	Kaisli
11 - 20	490665	Tarwara
11 - 20	490667	Pachama
11 - 20	490668	Chirchita
11 - 20	490675	Lathgaon
11 - 20	490681	Piparsara
11 - 20	490682	Mawai(B)
11 - 20	490694	Salaiya
21 - 30	490452	Mohas
21 - 30	490460	Rakhi
21 - 30	490463	Khobi
21 - 30	490479	Dighari
21 - 30	490485	Belkhedi
21 - 30	490491	Simri Badi



## A - SCHEDULED CASTES

Range of Scheduled Castes population (percentages)	Location code number	Name of village
1	2	3
21 - 30	490503	Luhari
21 - 30	490506	Basanpani
21 - 30	490509	Mekh
21 - 30	490511	Pathroda
21 - 30	490513	Bamhani(Seoni)
21 - 30	490527	Baroda
21 - 30	490528	Pindrai
21 - 30	490530	Sahajpura
21 - 30	490534	Ramniwari
21 - 30	490539	Garra
21 - 30	490541	Kanjai
21 - 30	490549	Kareli Kalan
21 - 30	490564	Mudiya
21 - 30	490565	Bandol
21 - 30	490567	Saliwada
21 - 30	490571	Simri
21 - 30	490581	Atariya
21 - 30	490592	Chhitadhana
21 - 30	490595	Raja Kachhar
21 - 30	490596	Deonagar
21 - 30	490597	Kutri
21 - 30	490601	Khamariya (Bichhiya)
21 - 30	490603	Sankli
21 - 30	490607	Piparsara
21 - 30	490611	Bedu
21 - 30	490618	Belkhedi
21 - 30	490624	Kachhwa
21 - 30	490671	Shri Nagar
21 - 30	490692	Umariya

## A - SCHEDULED CASTES

Range of Scheduled Castes population (percentages)	Location code number	Name of village
1	2	3
31 - 40	490458	Deori Kalan
31 - 40	490468	Murdai
31 - 40	490469	Padariya
31 - 40	490473	Choudhari Pipariya(Pipariya)
31 - 40	490474	Kamod
31 - 40	490476	Khamariya (Charguwan)
31 - 40	490477	Akhibada
31 - 40	490483	Poniya
31 - 40	490484	Gohchar
31 - 40	490488	Pindrai
31 - 40	490492	Khamariya
31 - 40	490512	Neguwan
31 - 40	490531	Gotegaon (Part)
31 - 40	490542	Kursibada
31 - 40	490544	Noni
31 - 40	490545	Rimjha
31 - 40	490570	Simariya
31 - 40	490582	Gadaghat
31 - 40	490591	Bagaspur
31 - 40	490600	Bakori
31 - 40	490604	Non
31 - 40	490614	Kapkheda
31 - 40	490651	Budhaina
31 - 40	490653	Garh Pahra
31 - 40	490656	Nandiya
31 - 40	490669	Chandlon
31 - 40	490683	Kapkheda
31 - 40	490684	Ratomati
41 - 50	490451	Sankal

## VILLAGE DIRECTORY

NAME OF THE C.D.BLOCK : GOTEGAON (0216)

NAME OF THE C.D. BLOCK : CHAWARPATHA  
(0217)

### A - SCHEDULED CASTES

Range of Scheduled Castes population (percentages)	Location code number	Name of village
1	2	3
41 - 50	490480	Baglai
41 - 50	490502	Baur
41 - 50	490524	Kamta
41 - 50	490537	Kumhara Kheda (Part)
41 - 50	490538	Chhindori (Part)
41 - 50	490550	Raikheda
41 - 50	490568	Kumjhor
41 - 50	490584	Tighra
41 - 50	490693	Dhourpur
51 - 75	490470	Kamodi
51 - 75	490471	Hidki
51 - 75	490525	Bamhnoda
51 - 75	490532	Kamti
51 - 75	490566	Mawai
51 - 75	490573	Baglai Basti(Bagulai Basti)
51 - 75	490599	Barpani
51 - 75	490658	Jhiri Khurd
76 and above	490504	Jaronda
76 and above	490533	Mehka
76 and above	490536	Baktala (Part)
76 and above	490563	Dhudiya

### A - SCHEDULED CASTES

Range of Scheduled Castes population (percentages)	Location code number	Name of village
1	2	3
Nil	490710	Ghaghrola Khurd
Nil	490720	Korai
Nil	490728	Suriya
Nil	490943	Ratanpura
Nil	490959	Khairi
Nil	490964	Manakheda
Nil	490981	Mothegaon
Nil	491053	Hingpani
Nil	491054	Kothri
Nil	491416	Kotkheri
Nil	491420	Mudhapar
Nil	491427	Badiya
Nil	491429	Khairi
Nil	491442	Kohani
Nil	491499	Padam
Nil	491501	Andiya
Nil	491502	Linga
Nil	491507	Simariya Khurd
Less than 5	490707	Bhumiya Dhana
Less than 5	490708	Pithahara
Less than 5	490711	Linga
Less than 5	490716	Surna
Less than 5	490960	Andiya
Less than 5	490962	Badiya Ghat
Less than 5	490976	Barman Khurd
Less than 5	490988	Kumhidawar
Less than 5	491407	Marawan
Less than 5	491417	Ghughari
Less than 5	491418	Hathni

NAME OF THE C.D. BLOCK : CHAWARPATHA  
(0217)

A - SCHEDULED CASTES

Range of Scheduled Castes population (percentages)	Location code number	Name of village
1	2	3
Less than 5	491421	Kukwara
Less than 5	491422	Jujhari
Less than 5	491425	Bans Kheda
Less than 5	491430	Chauki
Less than 5	491433	Gundrai
Less than 5	491448	Khumer Kheda(Khedi)
Less than 5	491454	Dhigsara
Less than 5	491482	Umarpani(Amarpani)
Less than 5	491492	Sunheti
Less than 5	491494	Kacharkona
Less than 5	491495	Khairi
Less than 5	491497	Nainwara
Less than 5	491500	Khairi Khurd
Less than 5	491506	Jhiri
Less than 5	491513	Kathai
Less than 5	491516	Mankapur
5 - 10	490706	Kothiya
5 - 10	490709	Patna
5 - 10	490714	Mudiya
5 - 10	490718	Khairi Khurd
5 - 10	490727	Supari
5 - 10	490732	Gunve
5 - 10	490733	Lilwani
5 - 10	490751	Gondi Jhiriya
5 - 10	490757	Rehli
5 - 10	490944	Bamhori
5 - 10	490947	Dudhwara
5 - 10	490949	Chirchira
5 - 10	490950	Khiriya

NAME OF THE C.D. BLOCK : CHAWARPATHA  
(0217)

A - SCHEDULED CASTES

Range of Scheduled Castes population (percentages)	Location code number	Name of village
1	2	3
5 - 10	490961	Dhoda Keshla
5 - 10	490977	Khamghat
5 - 10	490980	Goras
5 - 10	490985	Jhamri
5 - 10	490987	Banskheda
5 - 10	490993	Bamhori
5 - 10	491410	Mahua Kheda
5 - 10	491424	Piparwani
5 - 10	491431	Jagannathpur
5 - 10	491432	Mahguwan
5 - 10	491445	Simariya
5 - 10	491453	Sukha Dhigsara
5 - 10	491457	Bharkheda
5 - 10	491459	Chawarpatha
5 - 10	491461	Keshli
5 - 10	491463	Chilka
5 - 10	491469	Khairi
5 - 10	491477	Umaha
5 - 10	491485	Madanpur
5 - 10	491486	Deori
5 - 10	491488	Bhounra
5 - 10	491491	Guwari
5 - 10	491508	Barha
5 - 10	491510	Simariya Kalan
5 - 10	491514	Bhama
5 - 10	491515	Gangai
5 - 10	491518	Karondi
11 - 20	490713	Bhorjhir
11 - 20	490717	Karhaiya

## VILLAGE DIRECTORY

NAME OF THE C.D. BLOCK : CHAWARPATHA  
(0217)

NAME OF THE C.D. BLOCK : CHAWARPATHA  
(0217)

### A - SCHEDULED CASTES

Range of Scheduled Castes population (percentages)	Location code number	Name of village
1	2	3
11 - 20	490721	Salaiya
11 - 20	490723	Deguwan
11 - 20	490730	Sadumar
11 - 20	490734	Bhainsa
11 - 20	490737	Khairi Kalan
11 - 20	490750	Chirah Khurd
11 - 20	490752	Karpa
11 - 20	490755	Chirriya
11 - 20	490946	Sujwara
11 - 20	490948	Marka
11 - 20	490952	Budhwara
11 - 20	490956	Kusmi
11 - 20	490957	Sagoriya
11 - 20	490968	Biloni
11 - 20	490971	Singora
11 - 20	490973	Umarpani
11 - 20	490975	Chhitapar
11 - 20	490978	Linga
11 - 20	490979	Madesur
11 - 20	490982	Jhamar
11 - 20	490983	Ramkhiriya
11 - 20	490984	Kaudiya
11 - 20	490986	Bhoot Pipariya
11 - 20	490989	Kamti
11 - 20	490991	Garha
11 - 20	490992	Nijor
11 - 20	490997	Thunti(Thuthi)
11 - 20	490999	Purguwan
11 - 20	491000	Matwara

### A - SCHEDULED CASTES

Range of Scheduled Castes population (percentages)	Location code number	Name of village
1	2	3
11 - 20	491409	Khakredi
11 - 20	491411	Piparpani
11 - 20	491412	Bareli
11 - 20	491413	Dhilwar
11 - 20	491414	Rampura
11 - 20	491419	Dubkheda
11 - 20	491428	Bijora
11 - 20	491435	Awanriya
11 - 20	491438	Bilhara
11 - 20	491439	Manakpur
11 - 20	491444	Gutori
11 - 20	491447	Padariya
11 - 20	491449	Ronsara
11 - 20	491450	Deori
11 - 20	491451	Lolri
11 - 20	491452	Bamhori
11 - 20	491456	Kashi Kheri
11 - 20	491462	Damohiya
11 - 20	491465	Imaliya
11 - 20	491468	Barkunda
11 - 20	491472	Bilguwan
11 - 20	491476	Kanheri
11 - 20	491478	Ishurpur
11 - 20	491484	Bichuwa
11 - 20	491487	Khairuwa
11 - 20	491489	Sarra
11 - 20	491490	Bandhi
11 - 20	491493	Tekapar
11 - 20	491498	Rukwara

NAME OF THE C.D. BLOCK : CHAWARPATHA  
(0217)

A - SCHEDULED CASTES

Range of Scheduled Castes population (percentages)	Location code number	Name of village
1	2	3
11 - 20	491509	Imaliya
11 - 20	491511	Kalhedi
11 - 20	491512	Bilthari
11 - 20	491517	Bikor
11 - 20	491519	Hirapur
21 - 30	490712	Ghaghrola Kalan
21 - 30	490722	Tiguwan
21 - 30	490725	Dhandiya
21 - 30	490729	Mahguwan
21 - 30	490753	Kaudiya
21 - 30	490759	Baranjh
21 - 30	490942	Manakwara
21 - 30	490945	Gaganwara
21 - 30	490951	Ajansara
21 - 30	490953	Khulri
21 - 30	490958	Dungariya
21 - 30	490963	Hemra
21 - 30	490970	Chhawara
21 - 30	490972	Khursuru
21 - 30	490990	Kundua Kheda
21 - 30	490994	Baranjh
21 - 30	490995	Mahguwan
21 - 30	490996	Harrai
21 - 30	490998	Sihora
21 - 30	491426	Juda
21 - 30	491436	Charguwan
21 - 30	491443	Nadiya
21 - 30	491446	Jamuniya
21 - 30	491458	Vishnupur

NAME OF THE C.D. BLOCK : CHAWARPATHA  
(0217)

A - SCHEDULED CASTES

Range of Scheduled Castes population (percentages)	Location code number	Name of village
1	2	3
21 - 30	491467	Nourangpur
21 - 30	491475	Khamariya
21 - 30	491480	Imjhira
21 - 30	491483	Jaitpur
21 - 30	491496	Dobhi
21 - 30	491504	Chhatarpur
21 - 30	491505	Karhaiya
31 - 40	490715	Bahra
31 - 40	490726	Nayagaon
31 - 40	490756	Amai
31 - 40	490758	Bohani
31 - 40	490966	Bitli
31 - 40	490967	Imjhiri
31 - 40	490969	Mahua Kheda
31 - 40	490974	Raipani
31 - 40	491466	Bandha
31 - 40	491471	Inguwa
31 - 40	491479	Khairuwa
41 - 50	490731	Singota
41 - 50	490754	Imaliya
41 - 50	490965	Richha
41 - 50	491455	Imjhiri
41 - 50	491464	Mahguwan
41 - 50	491470	Mehda
51 - 75	490724	Lakha
51 - 75	490735	Sukri
51 - 75	490736	Atthaisa
51 - 75	491408	Bramhi

## VILLAGE DIRECTORY

NAME OF THE C.D. BLOCK: BABAI  
(CHICHLI)(0218)

NAME OF THE C.D. BLOCK: BABAI  
(CHICHLI)(0218)

### A - SCHEDULED CASTES

Range of Scheduled Castes population (percentages)	Location code number	Name of village
1	2	3
Nil	490900	Pondi
Nil	490903	Tudni
Nil	490905	Kuklor
Nil	490918	Bhilmadhana
Nil	490922	Ukri
Nil	490930	Prempur
Nil	491006	Sagra
Nil	491019	Kankar Kuinya
Nil	491033	Salaiya
Nil	491038	Chougan
Nil	491042	Pipariya
Nil	491043	Nibhora
Nil	491045	Saori
Nil	491046	Bhobhari (Bhovari)
Nil	491047	Chhind Kheda
Nil	491049	Bhainsa
Nil	491050	Mukunda
Nil	491052	Bhidmadhana
Less than 5	490864	Berkhedi
Less than 5	490888	Golgaon Khurd
Less than 5	490897	Jhamar
Less than 5	490902	Ghat Kamti
Less than 5	490907	Pipariya
Less than 5	490908	Ikloni
Less than 5	490911	Manegoan
Less than 5	490917	Badagaon
Less than 5	490919	Tuiyapani
Less than 5	490924	Kirahkota

### A - SCHEDULED CASTES

Range of Scheduled Castes population (percentages)	Location code number	Name of village
1	2	3
Less than 5	490929	Sesadawar
Less than 5	490935	Kudari
Less than 5	490936	Dograon (Dongargaon)
Less than 5	490940	Mehra Kheda
Less than 5	491001	Tekapar
Less than 5	491002	Narsara
Less than 5	491005	Bamhanwada
Less than 5	491013	Simariya
Less than 5	491028	Khairi
Less than 5	491032	Belkhedi
Less than 5	491044	Khadai
5 - 10	490768	Megarmuha
5 - 10	490879	Sudras
5 - 10	490889	Golgaon Kalan
5 - 10	490892	Dursara
5 - 10	490901	Guwari
5 - 10	490915	Mohpani
5 - 10	490920	Patkuhi
5 - 10	490923	Bandha Kundi
5 - 10	490932	Chandan Kheda
5 - 10	490933	Raipur
5 - 10	491007	Tiktoli
5 - 10	491025	Ramkhedi
5 - 10	491029	Hirdepur
5 - 10	491031	Jaithari
5 - 10	491037	Papra
5 - 10	491040	Barkheda
5 - 10	491048	Jamgaon

NAME OF THE C.D. BLOCK: BABAI  
(CHICHLI)(0218)

A - SCHEDULED CASTES

Range of Scheduled Castes population (percentages)	Location code number	Name of village
1	2	3
11 - 20	490769	Dighori
11 - 20	490852	Panagar
11 - 20	490854	Saonwari
11 - 20	490857	Keshla
11 - 20	490860	Chhena Kachhar
11 - 20	490862	Basuriya
11 - 20	490863	Lawasar
11 - 20	490865	Rahma
11 - 20	490867	Barchhi
11 - 20	490868	Amada
11 - 20	490869	Bhatra
11 - 20	490871	Kharirua
11 - 20	490872	Pachama
11 - 20	490875	Kathotiya
11 - 20	490876	Siregoan
11 - 20	490881	Sukha Khairi
11 - 20	490883	Mau
11 - 20	490885	Singpur
11 - 20	490886	Adegaon Khurd
11 - 20	490887	Chargaon Kalan
11 - 20	490891	Imaliya
11 - 20	490893	Pipariya
11 - 20	490894	Dhursuru
11 - 20	490896	Barha
11 - 20	490898	Deori
11 - 20	490904	Khairi
11 - 20	490909	Puwariya
11 - 20	490925	Dongarkhoh

NAME OF THE C.D. BLOCK: BABAI  
(CHICHLI)(0218)

A - SCHEDULED CASTES

Range of Scheduled Castes population (percentages)	Location code number	Name of village
1	2	3
11 - 20	490928	Hirapur
11 - 20	490931	Khala
11 - 20	490934	Chhena Kachhar
11 - 20	490941	Ghat Pipariya
11 - 20	491003	Kalyanpur
11 - 20	491004	Imaliya
11 - 20	491008	Jamuniya
11 - 20	491009	Malhanwada
11 - 20	491014	Karapgaon
11 - 20	491015	Deguwan
11 - 20	491017	Batesara
11 - 20	491022	Salgapur
11 - 20	491023	Shahpur
11 - 20	491027	Imaliya
11 - 20	491030	Hathnapur
11 - 20	491035	Dhameta
11 - 20	491039	Bheropur
11 - 20	491041	Silheti
21 - 30	490770	Mahguwan Kalan
21 - 30	490771	Mahguwan Khurd
21 - 30	490772	Kanhargaon
21 - 30	490853	Sahawan
21 - 30	490855	Babai Kalan
21 - 30	490858	Arjungaon
21 - 30	490861	Maregaon
21 - 30	490866	Palera
21 - 30	490870	Mohpa
21 - 30	490873	Ukasghat

**VILLAGE DIRECTORY**

NAME OF THE C.D. BLOCK: BABAI  
(CHICHLI)(0218)

**A - SCHEDULED CASTES**

Range of Scheduled Castes population (percentages)	Location code number	Name of village
1	2	3
21 - 30	490874	Bhamka
21 - 30	490877	Thalwada
21 - 30	490878	Dahalwada
21 - 30	490880	Khairi
21 - 30	490882	Kothiya
21 - 30	490884	Ghaghrola
21 - 30	490890	Baglai
21 - 30	490895	Dhana
21 - 30	490899	Bairagarh
21 - 30	490906	Sujanpur
21 - 30	490910	Malanwada (Malhanwada)
21 - 30	490914	Tendukheda
21 - 30	490937	Chor Barhata
21 - 30	490938	Gagai (Gangai)
21 - 30	490939	Umariya
21 - 30	491011	Panari
21 - 30	491012	Khanchari
21 - 30	491016	Bandesur
21 - 30	491021	Khamariya
21 - 30	491026	Baghora
21 - 30	491036	Sarra
31 - 40	490856	Babai Khurd
31 - 40	490913	Chargaon Khurd
31 - 40	490921	Rati Karar
31 - 40	490926	Chhawargaon
31 - 40	490927	Bandar Barru
31 - 40	491010	Nargi
31 - 40	491018	Kanwas

NAME OF THE C.D. BLOCK: BABAI  
(CHICHLI)(0218)

**A - SCHEDULED CASTES**

Range of Scheduled Castes population (percentages)	Location code number	Name of village
1	2	3
31 - 40	491020	Chiksa
31 - 40	491034	Bijanpur
41 - 50	490859	Kenkara
51 - 75	490912	Richhai
51 - 75	491024	Bhindwara



NAME OF THE C.D. BLOCK: NARSIMHAPUR  
(0219)

A - SCHEDULED CASTES

Range of Scheduled Castes population (percentages)	Location code number	Name of village
1	2	3
Nil	491056	Amapani
Nil	491057	Bildha
Nil	491059	Bichhua(Pithehara)
Nil	491061	Barurewa (Murgakheda)
Nil	491065	Hadikat
Nil	491075	Amoda
Nil	491076	Dhana(Mehka)
Nil	491077	Mehka (Dhana)
Nil	491156	Kathautiya (B)
Nil	491172	Bahadurpur
Nil	491193	Bijauri
Nil	491196	Kislai
Nil	491197	Singodi
Nil	491198	Dungariya
Nil	491201	Jatlapur
Nil	491202	Gour Chhapar
Nil	491203	Ratomati
Nil	491205	Bhoori Khoh
Nil	491210	Char Baheriya
Nil	491211	Budhaina
Nil	491212	Kana Udal
Nil	491224	Thuhari Khurd
Nil	491228	Bhalpani
Nil	491242	Saliwada
Nil	491245	Boriya
Nil	491251	Jera
Nil	491256	Khapa

NAME OF THE C.D. BLOCK: NARSIMHAPUR  
(0219)

A - SCHEDULED CASTES

Range of Scheduled Castes population (percentages)	Location code number	Name of village
1	2	3
Nil	491257	Mahguwan
Less than 5	491066	Jhilpini
Less than 5	491070	Kurela
Less than 5	491071	Malkuhi
Less than 5	491072	Vikrampur
Less than 5	491073	Bandroha
Less than 5	491078	Gudwara
Less than 5	491080	Gadariya Kheda
Less than 5	491089	Gararu
Less than 5	491093	Sagouni Khurd
Less than 5	491099	Rani Pindrai
Less than 5	491154	Jaitpur
Less than 5	491178	Sihora
Less than 5	491194	Barpani
Less than 5	491195	Piparpani
Less than 5	491208	Jamuniya
Less than 5	491213	Kodras Khurd
Less than 5	491216	Nariya
Less than 5	491217	Sarra
Less than 5	491221	Mandwa
Less than 5	491223	Thuhari Kalan
Less than 5	491225	Gohgawari
Less than 5	491227	Pindrai
Less than 5	491233	Karhaiya
Less than 5	491235	Salaiya
Less than 5	491237	Pataniya
Less than 5	491238	Khamariya

## VILLAGE DIRECTORY

NAME OF THE C.D. BLOCK: NARSIMHAPUR  
(0219)

NAME OF THE C.D. BLOCK: NARSIMHAPUR  
(0219)

### A - SCHEDULED CASTES

Range of Scheduled Castes population (percentages)	Location code number	Name of village
1	2	3
Less than 5	491240	Panjra
Less than 5	491248	Laberi
Less than 5	491252	Ghoghra
Less than 5	491253	Katkuti
Less than 5	491255	Dungariya
5 - 10	491058	Bandhi
5 - 10	491063	Jotkheda
5 - 10	491067	Dhana
5 - 10	491069	Rohni
5 - 10	491074	Hirapur
5 - 10	491083	Ghughari
5 - 10	491084	Ghat Pipariya
5 - 10	491085	Karhaiya
5 - 10	491088	Khairi
5 - 10	491091	Imaliya
5 - 10	491100	Dundi Pindrai
5 - 10	491101	Supla
5 - 10	491102	Sagouni Khurd
5 - 10	491110	Badguwan
5 - 10	491111	Bargi
5 - 10	491117	Bamhani
5 - 10	491118	Singrapur
5 - 10	491126	Jhiri Kalan
5 - 10	491129	Andiya
5 - 10	491130	Khamariya
5 - 10	491131	Karhaiya Kheda
5 - 10	491153	Koda

### A - SCHEDULED CASTES

Range of Scheduled Castes population (percentages)	Location code number	Name of village
1	2	3
5 - 10	491163	Chilachon Kalan
5 - 10	491180	Babariya
5 - 10	491187	Sawalrani
5 - 10	491199	Usari
5 - 10	491219	Alod
5 - 10	491220	Pala Mundrai(Khurd)
5 - 10	491222	Pipariya
5 - 10	491229	Bhandardeo
5 - 10	491230	Bakori
5 - 10	491232	Madh Pipariya
5 - 10	491239	Mungwani
5 - 10	491241	Gadariya
5 - 10	491244	Patha Pipariya
5 - 10	491246	Dungariya
5 - 10	491249	Khapa
5 - 10	491250	Lidhari
5 - 10	491254	Vikram Nagar
11 - 20	491064	Dongargaon(Jotkheda)
11 - 20	491079	Jhamar
11 - 20	491081	Chandpura
11 - 20	491082	Bamhori
11 - 20	491087	Murachh
11 - 20	491092	Nayakheda
11 - 20	491098	Tindani
11 - 20	491104	Dhamna
11 - 20	491105	Mehka(Khapa)
11 - 20	491107	Machwara

NAME OF THE C.D. BLOCK: NARSIMHAPUR  
(0219)

A - SCHEDULED CASTES

Range of Scheduled Castes population (percentages)	Location code number	Name of village
1	2	3
11 - 20	491109	Malah Pipariya
11 - 20	491113	Malhaua
11 - 20	491114	Jhiri Khurd
11 - 20	491115	Gutori
11 - 20	491121	Bharwara
11 - 20	491122	Semra
11 - 20	491124	Surajgaon
11 - 20	491125	Panjra
11 - 20	491127	Gotegaon
11 - 20	491128	Dongargaon
11 - 20	491132	Jarjola
11 - 20	491137	Deori Kalan
11 - 20	491139	Naktuwa
11 - 20	491141	Jhagarhai
11 - 20	491152	Pala
11 - 20	491161	Nawalgaon
11 - 20	491165	Mudiya
11 - 20	491166	Bagpaundi
11 - 20	491176	Chourakheda
11 - 20	491181	Agariya
11 - 20	491183	Bachai
11 - 20	491184	Mahmadpur
11 - 20	491192	Dhawai
11 - 20	491200	Jamunjhiriya
11 - 20	491204	Gorakhpur
11 - 20	491209	Kodras Kalan
11 - 20	491214	Dhariya

NAME OF THE C.D. BLOCK: NARSIMHAPUR  
(0219)

A - SCHEDULED CASTES

Range of Scheduled Castes population (percentages)	Location code number	Name of village
1	2	3
11 - 20	491215	Khamariya
11 - 20	491218	Bichua
11 - 20	491226	Mundrai Kalan
11 - 20	491231	Kenkara
11 - 20	491234	Deonagar
11 - 20	491236	Parasthana
11 - 20	491243	Bhouti
11 - 20	491247	Dudwara
21 - 30	491062	Murgakheda
21 - 30	491090	Bamhori
21 - 30	491094	Sagouni Kalan
21 - 30	491103	Gwari
21 - 30	491106	Khapa
21 - 30	491116	Ghatpindrai
21 - 30	491120	Pansi
21 - 30	491134	Nandwara
21 - 30	491138	Kukwara
21 - 30	491140	Khamtara
21 - 30	491142	Magardha
21 - 30	491143	Rani Pipariya
21 - 30	491144	Dhubghat
21 - 30	491145	Kodsa
21 - 30	491146	Singhpur
21 - 30	491149	Durajpur
21 - 30	491151	Bhainsa
21 - 30	491159	Barurewa
21 - 30	491162	Khurpa

## VILLAGE DIRECTORY

NAME OF THE C.D. BLOCK: NARSIMHAPUR  
(0219)

NAME OF THE C.D. BLOCK: NARSIMHAPUR  
(0219)

### A - SCHEDULED CASTES

Range of Scheduled Castes population (percentages)	Location code number	Name of village
1	2	3
21 - 30	491168	Hanumat Pondi
21 - 30	491171	Bahoripar
21 - 30	491174	Shyamkheda
21 - 30	491175	Lurehta
21 - 30	491177	Karhaiya
21 - 30	491186	Chilachon Khurd
21 - 30	491189	Jharkhurpa
21 - 30	491207	Mehgaon(Mehgawan)
31 - 40	491060	Pithehara (Bandhi)
31 - 40	491086	Tindani
31 - 40	491097	Sagouni Kalan (Chaudhari)
31 - 40	491123	Dokarghat
31 - 40	491135	Dhedawara (Part)
31 - 40	491136	Banskuari (Part)
31 - 40	491150	Barkheda
31 - 40	491158	Bhoot Pipariya
31 - 40	491167	Beharpaundi
31 - 40	491169	Murli Pondi
31 - 40	491173	Sahajpura
31 - 40	491179	Kanharpani
31 - 40	491185	Samnapur
31 - 40	491188	Nayakheda
31 - 40	491190	Gangai
41 - 50	491095	Dhubghat
41 - 50	491096	Gargata
41 - 50	491108	Nayagaon

### A - SCHEDULED CASTES

Range of Scheduled Castes population (percentages)	Location code number	Name of village
1	2	3
41 - 50	491112	Belkheda
41 - 50	491133	Simariya
41 - 50	491147	Lokipar
41 - 50	491157	Kalyanpur
41 - 50	491164	Dangidhana
41 - 50	491170	Salaiya
51 - 75	491119	Sukha
51 - 75	491148	Simariya
51 - 75	491155	Kathautiya (A)
51 - 75	491160	Bahoripar
51 - 75	491191	Badguwan(Badgaon)
76 and above	491206	Chawarpatha

## NAME OF THE C.D. BLOCK : KARELI (0220)

## A - SCHEDULED CASTES

Range of Scheduled Castes population (percentages)	Location code number	Name of village
1	2	3
Nil	491263	Chapelloo
Nil	491295	Dharampuri
Nil	491296	Bir Katangi
Nil	491298	Bikor
Nil	491315	Guwari
Nil	491318	Deori Khurd
Nil	491326	Lutwara
Nil	491349	Chamruwa
Nil	491351	Rehli
Nil	491353	Tighra
Nil	491360	Belkhedi
Nil	491362	Karhaiya
Nil	491363	Kodiya
Nil	491365	Bichuwa Khurd
Nil	491369	Biner
Nil	491385	Awariya
Nil	491387	Basoda
Nil	491391	Kerpani
Less than 5	491293	Manegaon
Less than 5	491299	Sagon Ghat
Less than 5	491307	Kerpani [Narmadaghat]
Less than 5	491311	Samnapur
Less than 5	491316	Umariya
Less than 5	491319	Ratikarar Kalan
Less than 5	491321	Rewanagar
Less than 5	491323	Pipariya
Less than 5	491327	Mahalpura
Less than 5	491329	Kodsa
Less than 5	491333	Imaliya

## NAME OF THE C.D. BLOCK : KARELI (0220)

## A - SCHEDULED CASTES

Range of Scheduled Castes population (percentages)	Location code number	Name of village
1	2	3
Less than 5	491337	Rankai
Less than 5	491341	Kumhadi
Less than 5	491347	Gidhwani
Less than 5	491350	Sas Bahu
Less than 5	491358	Pipariya
Less than 5	491359	Kandhrapur
Less than 5	491367	Amheta
Less than 5	491375	Tinsara
Less than 5	491378	Simariya Kalan
Less than 5	491380	Nayakheda
Less than 5	491381	Basadehi
Less than 5	491386	Khiriya
Less than 5	491388	Barha
Less than 5	491393	Niwari
Less than 5	491394	Nanori
5 - 10	491265	Suatala
5 - 10	491281	Pindrai Kalan
5 - 10	491285	Bamhori [Bagdari]
5 - 10	491300	Bichuwa [Dalpatpur]
5 - 10	491302	Rampura
5 - 10	491310	Chinki
5 - 10	491317	Ratikarar Khurd
5 - 10	491320	Dewa Kachhar
5 - 10	491324	Khairi
5 - 10	491335	Gohgawari
5 - 10	491340	Ram Pipariya
5 - 10	491345	Kathotiya
5 - 10	491352	Kapuri
5 - 10	491354	Mainawari

## VILLAGE DIRECTORY

NAME OF THE C.D. BLOCK : KARELI (0220)

NAME OF THE C.D. BLOCK : KARELI (0220)

### A - SCHEDULED CASTES

Range of Scheduled Castes population (percentages)	Location code number	Name of village
1	2	3
5 - 10	491356	Gondi Dhubghat
5 - 10	491357	Kartaj
5 - 10	491364	Kosamkheda
5 - 10	491366	Mohad
5 - 10	491368	Khiriya
5 - 10	491370	Karoda
5 - 10	491371	Baghuwar [Baghwar]
5 - 10	491372	Bamhori
5 - 10	491373	Amgaon
5 - 10	491376	Simariya Khurd
5 - 10	491377	Pipariya
11 - 20	491261	Rehli[Gada]
11 - 20	491264	Bamhani
11 - 20	491273	Khamariya [Richhai]
11 - 20	491282	Paloha
11 - 20	491283	Sarasdol
11 - 20	491286	Bagdari
11 - 20	491288	Sagri
11 - 20	491294	Mothegaon
11 - 20	491306	Sarsala
11 - 20	491325	Gurariya
11 - 20	491328	Meregaon
11 - 20	491334	Johariya
11 - 20	491338	Pipariya (Rankai)
11 - 20	491339	Basedi
11 - 20	491343	Khairi
11 - 20	491344	Janor
11 - 20	491346	Bhugwara
11 - 20	491348	Jowa

### A - SCHEDULED CASTES

Range of Scheduled Castes population (percentages)	Location code number	Name of village
1	2	3
11 - 20	491355	Pipariya
11 - 20	491361	Jallapur (Jatlapur)
11 - 20	491374	Barodiya
11 - 20	491379	Gobargaon
11 - 20	491383	Baheriya
11 - 20	491399	Ramkhiriya
11 - 20	491402	Mahalwada
21 - 30	491269	Pipariya [Jamuniya]
21 - 30	491270	Jamuniya Kalan
21 - 30	491280	Khala
21 - 30	491287	Bitali
21 - 30	491292	Midhli
21 - 30	491301	Samnapur [Deori]
21 - 30	491304	Gursi
21 - 30	491308	Ghurpur
21 - 30	491330	Deguwan
21 - 30	491342	Surgi
21 - 30	491400	Hinotiya
31 - 40	491259	Amthanu
31 - 40	491274	Richhai
31 - 40	491275	Gudwara
31 - 40	491276	Kumhroda
31 - 40	491291	Hiranpur
31 - 40	491305	Ramkhiriya (Sarsala)
31 - 40	491322	Khairuwa
41 - 50	491303	Gokla
41 - 50	491331	Basadehi
41 - 50	491382	Jiragora
41 - 50	491389	Hardgaon

NAME OF THE C.D. BLOCK : KARELI (0220)

A - SCHEDULED CASTES

Range of Scheduled Castes population (percentages)	Location code number	Name of village
1	2	3
41 - 50	491395	Mehguwan (Mehgawan)
41 - 50	491403	Guwari Khurd
51 - 75	491260	Gada
51 - 75	491262	Umariya [Amthanu]
51 - 75	491277	Pindrai Khurd
51 - 75	491279	Katangi
51 - 75	491284	Kalmeta
51 - 75	491297	Kudi
51 - 75	491309	Jhamar
51 - 75	491312	Mehguwan
51 - 75	491313	Piparha
51 - 75	491332	Baskheda
51 - 75	491390	Simariya
51 - 75	491396	Bichuwa Kalan
51 - 75	491397	Guwari Kalan
51 - 75	491401	Machamau
76 and above	491266	Dhana [Juna]
76 and above	491267	Raisen
76 and above	491268	Juna
76 and above	491271	Jamuniya Khurd
76 and above	491384	Dilheri
76 and above	491398	Khapa
76 and above	491404	Datadongri

NAME OF THE C.D. BLOCK : SAIKHEDA  
(GADARWARA)(0221)

A - SCHEDULED CASTES

Range of Scheduled Castes population (percentages)	Location code number	Name of village
1	2	3
Nil	490739	Tighra
Nil	490783	Dendu Kheda
Less than 5	490705	Bichua (Bichhua)
Less than 5	490742	Pondi
Less than 5	490744	Bagdara
Less than 5	490748	Sangai
Less than 5	490761	Ghoorpur
Less than 5	490762	Bareli
Less than 5	490786	Amoda
Less than 5	490789	Ulthan
Less than 5	490793	Usrai
Less than 5	490806	Sanduk
Less than 5	490810	Maheshwar
Less than 5	490820	Sethan
5 - 10	490700	Timrawan
5 - 10	490701	Bhatera
5 - 10	490703	Thareri
5 - 10	490704	Narwara
5 - 10	490740	Neemuch
5 - 10	490743	Niwari
5 - 10	490745	Khapa
5 - 10	490764	Kekra
5 - 10	490779	Bodri
5 - 10	490781	Pithehara
5 - 10	490798	Anghori
5 - 10	490800	Bandha
5 - 10	490803	Pitras
5 - 10	490807	Sirsiri
5 - 10	490811	Sansar Kheda

## VILLAGE DIRECTORY

NAME OF THE C.D. BLOCK : SAIKHEDA  
(GADARWARA)(0221)

NAME OF THE C.D. BLOCK : SAIKHEDA  
(GADARWARA)(0221)

### A - SCHEDULED CASTES

Range of Scheduled Castes population (percentages)	Location code number	Name of village
1	2	3
5 - 10	490817	Jhiriya
5 - 10	490834	Chandon
5 - 10	490846	Jaikheda
5 - 10	490848	Podar
11 - 20	490702	Khakariya
11 - 20	490738	Paloha
11 - 20	490741	Dhokheda
11 - 20	490746	Gujar Jhiriya
11 - 20	490749	Chirah Kalan
11 - 20	490760	Kajrota
11 - 20	490763	Barhata
11 - 20	490765	Patlon
11 - 20	490766	Gadarwara (Part)
11 - 20	490767	Imaliya (Part)
11 - 20	490774	Jhajhan Kheda
11 - 20	490775	Bhoot Kheda
11 - 20	490778	Kamti
11 - 20	490782	Khursipar
11 - 20	490785	Bamhori
11 - 20	490790	Sokalpur
11 - 20	490797	Tuiyapani
11 - 20	490801	Kelkachh
11 - 20	490802	Khairua
11 - 20	490804	Khireti
11 - 20	490805	Nimawar
11 - 20	490808	Muar
11 - 20	490809	Maharagaon
11 - 20	490812	Jhikoli
11 - 20	490813	Tumda

### A - SCHEDULED CASTES

Range of Scheduled Castes population (percentages)	Location code number	Name of village
1	2	3
11 - 20	490814	Saikheda
11 - 20	490816	Barhata
11 - 20	490818	Rehli
11 - 20	490819	Rampura
11 - 20	490821	Ajanda
11 - 20	490829	Pipariya Khurd
11 - 20	490835	Juwara
11 - 20	490836	Deori
11 - 20	490837	Pali
11 - 20	490838	Pithwani
11 - 20	490840	Midhwani
11 - 20	490841	Amgaon
11 - 20	490844	Bankhedi
11 - 20	490845	Berkhedi
11 - 20	490851	Dungariya
21 - 30	490773	Bareli
21 - 30	490776	Jamada
21 - 30	490780	Gardha
21 - 30	490784	Khiriya
21 - 30	490787	Richhwar
21 - 30	490788	Mohad
21 - 30	490791	Bhorgarh
21 - 30	490792	Madgula
21 - 30	490795	Udani
21 - 30	490796	Tekapar
21 - 30	490799	Piparpani
21 - 30	490815	Bamhori Khurd
21 - 30	490823	Khairi
21 - 30	490825	Koskarpa



NAME OF THE C.D. BLOCK : SAIKHEDA  
(GADARWARA)(0221)

NAME OF THE C.D. BLOCK: GOTEGAON  
(0216)

A - SCHEDULED CASTES

Range of Scheduled Castes population (percentages)	Location code number	Name of village
1	2	3
21 - 30	490826	Banwari
21 - 30	490827	Karhaiya
21 - 30	490828	Sukha
21 - 30	490830	Sas Bahu
21 - 30	490832	Banskheda
21 - 30	490833	Supari
21 - 30	490839	Dahalwada
21 - 30	490842	Nandner
21 - 30	490843	Ghutango
21 - 30	490847	Khamariya
21 - 30	490849	Adegaon Kalan
21 - 30	490850	Dhigsara
31 - 40	490747	Chamchon
31 - 40	490777	Khairi
31 - 40	490794	Pipariya Kalan
31 - 40	490824	Dhanora
31 - 40	490831	Khairi
41 - 50	490822	Detpon

B - SCHEDULED TRIBES

Range of Scheduled Tribes population (percentages)	Location code number	Name of village
1	2	3
Nil	490451	Sankal
Nil	490453	Samnapur
Nil	490458	Deori Kalan
Nil	490475	Madhiya
Nil	490480	Baglai
Nil	490486	Simri Dundi
Nil	490488	Pindrai
Nil	490489	Umra
Nil	490490	Baskhirwa (Baskheda)
Nil	490491	Simri Badi
Nil	490492	Khamariya
Nil	490494	Kandhrapur
Nil	490498	Sagra
Nil	490504	Jaronda
Nil	490521	Gundrai Kalan
Nil	490525	Bamhnoda
Nil	490526	Khairi
Nil	490529	Bareli
Nil	490535	Kachartala
Nil	490536	Baktala (Part)
Nil	490545	Rimjha
Nil	490546	Kareli Khurd
Nil	490550	Raikheda
Nil	490551	Belkhedi
Nil	490563	Dhudiya
Nil	490566	Mawai
Nil	490573	Baglai Basti(Bagulai Basti)
Nil	490577	Narwara
Nil	490592	Chhitadhana

## VILLAGE DIRECTORY

NAME OF THE C.D. BLOCK: GOTEGAON  
(0216)

### B - SCHEDULED TRIBES

Range of Scheduled Tribes population (percentages)	Location code number	Name of village
1	2	3
Nil	490598	Raka
Nil	490599	Barpani
Nil	490612	Ronsara
Nil	490614	Kapkheda
Nil	490657	Pachauri
Less than 5	490452	Mohas
Less than 5	490454	Budhgaon
Less than 5	490456	Paraswada
Less than 5	490457	Rimjha
Less than 5	490460	Rakhi
Less than 5	490464	Rehli
Less than 5	490466	Muar
Less than 5	490468	Murdai
Less than 5	490473	Choudhari Pipariya(Pipariya)
Less than 5	490477	Akhibada
Less than 5	490478	Charguwan
Less than 5	490479	Dighari
Less than 5	490483	Poniya
Less than 5	490484	Gohchar
Less than 5	490487	Akola
Less than 5	490495	Chhidamani
Less than 5	490497	Sangapur
Less than 5	490502	Baur
Less than 5	490506	Basanpani
Less than 5	490512	Neguwan
Less than 5	490513	Bamhani(Seoni)
Less than 5	490515	Seoni
Less than 5	490516	Batori

NAME OF THE C.D. BLOCK: GOTEGAON  
(0216)

### B - SCHEDULED TRIBES

Range of Scheduled Tribes population (percentages)	Location code number	Name of village
1	2	3
Less than 5	490517	Dungariya
Less than 5	490522	Imaliya
Less than 5	490523	Kamti
Less than 5	490524	Kamta
Less than 5	490530	Sahajpura
Less than 5	490542	Kursibada
Less than 5	490543	Chandli
Less than 5	490544	Noni
Less than 5	490548	Gangai Kalan
Less than 5	490549	Kareli Kalan
Less than 5	490564	Mudiya
Less than 5	490568	Kumjhor
Less than 5	490570	Simariya
Less than 5	490582	Gadaghat
Less than 5	490589	Dabkiya
Less than 5	490603	Sankli
Less than 5	490604	Non
Less than 5	490605	Pipariya
Less than 5	490608	Chandan Kheda
Less than 5	490617	Magardha
Less than 5	490618	Belkhedi
Less than 5	490665	Tarwara
Less than 5	490675	Lathgaon
5 - 10	490450	Khairi
5 - 10	490455	Badhaiya Kheda
5 - 10	490461	Jhonjha
5 - 10	490472	Ata Pipariya (Pipariya Atawari)
5 - 10	490474	Kamod

NAME OF THE C.D. BLOCK: GOTEGAON  
(0216)

B - SCHEDULED TRIBES

Range of Scheduled Tribes population (percentages)	Location code number	Name of village
1	2	3
5 - 10	490485	Belkhedi
5 - 10	490493	Them
5 - 10	490499	Pipariya (Mushran)
5 - 10	490503	Luhari
5 - 10	490508	Surwari
5 - 10	490509	Mekh
5 - 10	490520	Paraswada
5 - 10	490528	Pindrai
5 - 10	490533	Mehka
5 - 10	490538	Chhindori (Part)
5 - 10	490552	Deguwan
5 - 10	490553	Khamariya
5 - 10	490554	Jhansighat
5 - 10	490560	Pipariya
5 - 10	490579	Bhandi
5 - 10	490584	Tighra
5 - 10	490586	Deguwan
5 - 10	490588	Chargawan
5 - 10	490590	Mehguwan
5 - 10	490593	Gunji
5 - 10	490594	Tirka
5 - 10	490595	Raja Kachhar
5 - 10	490596	Deonagar
5 - 10	490600	Bakori
5 - 10	490609	Bawli
5 - 10	490611	Bedu
5 - 10	490616	Chhitaghat
5 - 10	490671	Shri Nagar
5 - 10	490692	Umariya

NAME OF THE C.D. BLOCK: GOTEGAON  
(0216)

B - SCHEDULED TRIBES

Range of Scheduled Tribes population (percentages)	Location code number	Name of village
1	2	3
5 - 10	490693	Dhourpur
11 - 20	490459	Bhainsa
11 - 20	490463	Khobi
11 - 20	490470	Kamodi
11 - 20	490471	Hidki
11 - 20	490481	Tighra
11 - 20	490500	Karakbel
11 - 20	490501	Deori Kalan
11 - 20	490505	Bauchhar
11 - 20	490510	Gundrai Khurd
11 - 20	490511	Pathroda
11 - 20	490514	Mungli
11 - 20	490518	Tikri
11 - 20	490527	Baroda
11 - 20	490531	Gotegaon (Part)
11 - 20	490532	Kamti
11 - 20	490539	Garra
11 - 20	490540	Piparpani
11 - 20	490555	Silari
11 - 20	490557	Dalpatpur
11 - 20	490559	Bichua
11 - 20	490562	Maliwada
11 - 20	490574	Kuklah
11 - 20	490575	Poniya
11 - 20	490580	Manakwara
11 - 20	490585	Sarra
11 - 20	490591	Bagaspur
11 - 20	490607	Piparsara
11 - 20	490610	Barkheda

## VILLAGE DIRECTORY

NAME OF THE C.D. BLOCK: GOTEGAON  
(0216)

NAME OF THE C.D. BLOCK: GOTEGAON  
(0216)

### B - SCHEDULED TRIBES

Range of Scheduled Tribes population (percentages)	Location code number	Name of village
1	2	3
11 - 20	490615	Chirchita
11 - 20	490622	Richha
11 - 20	490623	Barheta (Warheta)
11 - 20	490649	Boriya
11 - 20	490653	Garh Pahra
11 - 20	490658	Jhiri Khurd
11 - 20	490667	Pachama
11 - 20	490674	Pipariya
11 - 20	490682	Mawai(B)
11 - 20	490683	Kapkheda
21 - 30	490462	Kaudiya
21 - 30	490465	Jamuniya
21 - 30	490507	Bichua
21 - 30	490534	Ramniwari
21 - 30	490537	Kumhara Kheda (Part)
21 - 30	490541	Kanjai
21 - 30	490565	Bandol
21 - 30	490567	Saliwada
21 - 30	490571	Simri
21 - 30	490578	Bhadri
21 - 30	490581	Atariya
21 - 30	490597	Kutri
21 - 30	490613	Jamuniya
21 - 30	490624	Kachhwa
21 - 30	490634	Kaudiya
21 - 30	490656	Nandiya
21 - 30	490686	Jhot
31 - 40	490467	Belkhedi
31 - 40	490469	Padariya

### B - SCHEDULED TRIBES

Range of Scheduled Tribes population (percentages)	Location code number	Name of village
1	2	3
31 - 40	490476	Khamariya (Charguwan)
31 - 40	490496	Jatlapur
31 - 40	490519	Manegaon
31 - 40	490601	Khamariya (Bichhiya)
31 - 40	490621	Pitehara
31 - 40	490640	Seth Pipariya
31 - 40	490651	Budhaina
31 - 40	490669	Chandlon
31 - 40	490676	Jamunpani
41 - 50	490556	Pura
41 - 50	490558	Budhi Mawai
41 - 50	490583	Bahroda
41 - 50	490602	Bichhiya
41 - 50	490606	Hiranpur
41 - 50	490620	Keolari
41 - 50	490630	Bhadaur
41 - 50	490652	Ronsari
41 - 50	490663	Nagwara
41 - 50	490670	Gourtala
41 - 50	490694	Salaiya
51 - 75	490569	Baglai Ujar(Bagulai Khurd)
51 - 75	490619	Khanapur
51 - 75	490625	Noniya
51 - 75	490627	Doun
51 - 75	490629	Bandha
51 - 75	490632	Andhiyari
51 - 75	490633	Gadarwara Kheda
51 - 75	490635	Silwani
51 - 75	490637	Khapa (Bichhupuri)

NAME OF THE C.D. BLOCK: GOTEGAON  
(0216)

B - SCHEDULED TRIBES

Range of Scheduled Tribes population (percentages)	Location code number	Name of village
1	2	3
51 - 75	490641	Bamhani
51 - 75	490648	Pipariya
51 - 75	490650	Katkuhi
51 - 75	490655	Sirkona
51 - 75	490659	Kaisli
51 - 75	490666	Sarra
51 - 75	490668	Chirchita
51 - 75	490677	Dobh
51 - 75	490678	Sukri
51 - 75	490680	Koregaon
51 - 75	490681	Piparsara
51 - 75	490684	Ratomati
51 - 75	490685	Shyamnagar
51 - 75	490687	Mawai(A)
51 - 75	490689	Lamheta
51 - 75	490690	Bhama
51 - 75	490691	Lalu
76 and above	490482	Duba
76 and above	490547	Gangai Khurd
76 and above	490561	Mahguwan
76 and above	490576	Tarwara
76 and above	490626	Baghora
76 and above	490628	Seoni
76 and above	490631	Kathotiya
76 and above	490636	Batka
76 and above	490638	Bargadha
76 and above	490639	Rohiya
76 and above	490642	Dungariya
76 and above	490643	Neguwan

NAME OF THE C.D. BLOCK: GOTEGAON  
(0216)

B - SCHEDULED TRIBES

Range of Scheduled Tribes population (percentages)	Location code number	Name of village
1	2	3
76 and above	490644	Dhawai
76 and above	490645	Kohka
76 and above	490646	Ninai(B)
76 and above	490647	Ninai(A)
76 and above	490660	Jhiri Kalan
76 and above	490661	Bandha
76 and above	490662	Ramnagar
76 and above	490664	Madanpur
76 and above	490672	Majni
76 and above	490679	Kunda
76 and above	490695	Dungariya
76 and above	490696	Gurra
76 and above	490698	Khursipar
76 and above	490699	Pahadi Kheda

## VILLAGE DIRECTORY

NAME OF THE C.D. BLOCK: CHAWARPATHA  
(0217)

NAME OF THE C.D. BLOCK: CHAWARPATHA  
(0217)

### B - SCHEDULED TRIBES

### B - SCHEDULED TRIBES

Range of Scheduled Tribes population (percentages)	Location code number	Name of village
1	2	3
Nil	490707	Bhumiya Dhana
Nil	490708	Pithahara
Nil	490709	Patna
Nil	490710	Ghaghrola Khurd
Nil	490715	Bahra
Nil	490716	Surna
Nil	490728	Suriya
Nil	490736	Atthaisa
Nil	490756	Amai
Nil	490943	Ratanpura
Nil	490946	Sujwara
Nil	490947	Dudhwara
Nil	490948	Marka
Nil	490950	Khiriya
Nil	490960	Andiya
Nil	490962	Badiya Ghat
Nil	490964	Manakheda
Nil	490969	Mahua Kheda
Nil	490970	Chhawara
Nil	490984	Kaudiya
Nil	490993	Bamhori
Nil	491419	Dubkheda
Nil	491420	Mudhapar
Nil	491427	Badiya
Nil	491462	Damohiya
Nil	491465	Imaliya
Nil	491467	Nourangpur
Nil	491470	Mehda

Range of Scheduled Tribes population (percentages)	Location code number	Name of village
1	2	3
Nil	491471	Inguwa
Nil	491476	Kanheri
Nil	491486	Deori
Nil	491490	Bandhi
Nil	491495	Khairi
Nil	491498	Rukwara
Nil	491499	Padam
Nil	491502	Linga
Nil	491506	Jhiri
Nil	491508	Barha
Nil	491510	Simariya Kalan
Nil	491511	Kalhedi
Less than 5	490711	Linga
Less than 5	490713	Bhorjhir
Less than 5	490714	Mudiya
Less than 5	490717	Karhaiya
Less than 5	490724	Lakha
Less than 5	490726	Nayagaon
Less than 5	490727	Supari
Less than 5	490730	Sadumar
Less than 5	490731	Singota
Less than 5	490732	Gunve
Less than 5	490734	Bhainsa
Less than 5	490735	Sukri
Less than 5	490750	Chirah Khurd
Less than 5	490752	Karpa
Less than 5	490755	Chirriya
Less than 5	490757	Rehli

NAME OF THE C.D. BLOCK: CHAWARPATHA  
(0217)

B - SCHEDULED TRIBES

Range of Scheduled Tribes population (percentages)	Location code number	Name of village
1	2	3
Less than 5	490758	Bohani
Less than 5	490942	Manakwara
Less than 5	490944	Bamhori
Less than 5	490949	Chirchira
Less than 5	490951	Ajansara
Less than 5	490953	Khulri
Less than 5	490958	Dungariya
Less than 5	490967	Imjhiri
Less than 5	490971	Singora
Less than 5	490976	Barman Khurd
Less than 5	490980	Goras
Less than 5	490982	Jhamar
Less than 5	490987	Banskhedha
Less than 5	490992	Nijor
Less than 5	490998	Sihora
Less than 5	490999	Purguwan
Less than 5	491000	Matwara
Less than 5	491421	Kukwara
Less than 5	491422	Jujhari
Less than 5	491425	Bans Kheda
Less than 5	491428	Bijora
Less than 5	491436	Charguwan
Less than 5	491446	Jamuniya
Less than 5	491466	Bandha
Less than 5	491468	Barkunda
Less than 5	491469	Khairi
Less than 5	491472	Bilguwan
Less than 5	491475	Khamariya

NAME OF THE C.D. BLOCK: CHAWARPATHA  
(0217)

B - SCHEDULED TRIBES

Range of Scheduled Tribes population (percentages)	Location code number	Name of village
1	2	3
Less than 5	491478	Ishurpur
Less than 5	491479	Khairuwa
Less than 5	491484	Bichuwa
Less than 5	491489	Sarra
Less than 5	491492	Sunheti
Less than 5	491494	Kacharkona
Less than 5	491496	Dobhi
Less than 5	491501	Andiya
Less than 5	491504	Chhatarpur
Less than 5	491507	Simariya Khurd
Less than 5	491509	Imaliya
Less than 5	491512	Bilthari
Less than 5	491516	Mankapur
Less than 5	491517	Bikor
Less than 5	491519	Hirapur
5 - 10	490706	Kothiya
5 - 10	490712	Ghaghrola Kalan
5 - 10	490725	Dhandiya
5 - 10	490733	Lilwani
5 - 10	490737	Khairi Kalan
5 - 10	490753	Kaudiya
5 - 10	490952	Budhwara
5 - 10	490963	Hemra
5 - 10	490965	Richha
5 - 10	490966	Bitli
5 - 10	490968	Biloni
5 - 10	490972	Khursuru
5 - 10	490975	Chhitapar

## VILLAGE DIRECTORY

NAME OF THE C.D. BLOCK: CHAWARPATHA  
(0217)

NAME OF THE C.D. BLOCK: CHAWARPATHA  
(0217)

### B - SCHEDULED TRIBES

Range of Scheduled Tribes population (percentages)	Location code number	Name of village
1	2	3
5 - 10	490977	Khamghat
5 - 10	490978	Linga
5 - 10	490979	Madesur
5 - 10	490990	Kundua Kheda
5 - 10	490994	Baranjh
5 - 10	490995	Mahguwan
5 - 10	490996	Harrai
5 - 10	490997	Thunti(Thuthi)
5 - 10	491411	Piparpani
5 - 10	491414	Rampura
5 - 10	491424	Piparwani
5 - 10	491433	Gundrai
5 - 10	491435	Awanriya
5 - 10	491438	Bilhara
5 - 10	491439	Manakpur
5 - 10	491443	Nadiya
5 - 10	491445	Simariya
5 - 10	491449	Ronsara
5 - 10	491454	Dhigsara
5 - 10	491458	Vishnupur
5 - 10	491464	Mahguwan
5 - 10	491477	Umaha
5 - 10	491480	Imjhira
5 - 10	491491	Guwari
5 - 10	491493	Tekapar
5 - 10	491505	Karhaiya
5 - 10	491515	Gangai
11 - 20	490722	Tiguwan

### B - SCHEDULED TRIBES

Range of Scheduled Tribes population (percentages)	Location code number	Name of village
1	2	3
11 - 20	490729	Mahguwan
11 - 20	490759	Baranjh
11 - 20	490957	Sagoriya
11 - 20	490981	Mothegaon
11 - 20	490988	Kumhidawar
11 - 20	490991	Garha
11 - 20	491444	Gutori
11 - 20	491447	Padariya
11 - 20	491448	Khumer Kheda(Khedi)
11 - 20	491451	Lolri
11 - 20	491488	Bhounra
11 - 20	491497	Nainwara
11 - 20	491514	Bhama
21 - 30	490945	Gaganwara
21 - 30	490956	Kusmi
21 - 30	490983	Ramkhiriya
21 - 30	491408	Bramhi
21 - 30	491413	Dhilwar
21 - 30	491416	Kotkheri
21 - 30	491432	Mahguwan
21 - 30	491452	Bamhori
21 - 30	491453	Sukha Dhigsara
21 - 30	491455	Imjhiri
21 - 30	491456	Kashi Kheri
21 - 30	491459	Chawarpatha
21 - 30	491463	Chilka
21 - 30	491482	Umarpani(Amarpani)
21 - 30	491483	Jaitpur



NAME OF THE C.D. BLOCK: CHAWARPATHA  
(0217)

B - SCHEDULED TRIBES

Range of Scheduled Tribes population (percentages)	Location code number	Name of village
1	2	3
21 - 30	491487	Khairuwa
31 - 40	490720	Korai
31 - 40	490723	Deguwan
31 - 40	490754	Imaliya
31 - 40	490961	Dhoda Keshla
31 - 40	490973	Umarpani
31 - 40	490985	Jhamri
31 - 40	490986	Bhoot Pipariya
31 - 40	490989	Kamti
31 - 40	491450	Deori
31 - 40	491457	Bharkheda
31 - 40	491485	Madanpur
31 - 40	491500	Khairi Khurd
41 - 50	490959	Khairi
41 - 50	490974	Raipani
41 - 50	491412	Bareli
41 - 50	491417	Ghughari
41 - 50	491418	Hathni
41 - 50	491430	Chauki
41 - 50	491461	Keshli
51 - 75	490718	Khairi Khurd
51 - 75	490721	Salaiya
51 - 75	491410	Mahua Kheda
51 - 75	491426	Juda
51 - 75	491431	Jagannathpur
51 - 75	491518	Karondi
76 and above	490751	Gondi Jhiriya
76 and above	491053	Hingpani

NAME OF THE C.D. BLOCK: CHAWARPATHA  
(0217)

B - SCHEDULED TRIBES

Range of Scheduled Tribes population (percentages)	Location code number	Name of village
1	2	3
76 and above	491054	Kothri
76 and above	491407	Marawan
76 and above	491409	Khakredi
76 and above	491429	Khairi
76 and above	491442	Kohani
76 and above	491513	Kathai

## VILLAGE DIRECTORY

NAME OF THE C.D. BLOCK: BABAI  
(CHICHLI)(0218)

### B - SCHEDULED TRIBES

Range of Scheduled Tribes population (percentages)	Location code number	Name of village
1	2	3
Nil	490863	Lawasar
Nil	490886	Adegaon Khurd
Nil	490897	Jhamar
Nil	490912	Richhai
Nil	490935	Kudari
Nil	490939	Umariya
Nil	490940	Mehra Kheda
Nil	491002	Narsara
Nil	491003	Kalyanpur
Nil	491006	Sagra
Nil	491019	Kankar Kuinya
Nil	491026	Baghora
Nil	491029	Hirdepur
Nil	491031	Jaithari
Nil	491034	Bijanpur
Nil	491038	Chougan
Less than 5	490772	Kanhargaon
Less than 5	490852	Panagar
Less than 5	490854	Saonwari
Less than 5	490855	Babai Kalan
Less than 5	490857	Keshla
Less than 5	490861	Maregaon
Less than 5	490862	Basuriya
Less than 5	490864	Berkhedi
Less than 5	490868	Amada
Less than 5	490870	Mohpa
Less than 5	490872	Pachama
Less than 5	490875	Kathotiya
Less than 5	490880	Khairi
Less than 5	490882	Kothiya
Less than 5	490887	Chargaon Kalan
Less than 5	490890	Baglai

NAME OF THE C.D. BLOCK: BABAI  
(CHICHLI)(0218)

### B - SCHEDULED TRIBES

Range of Scheduled Tribes population (percentages)	Location code number	Name of village
Less than 5	490891	Imaliya
Less than 5	490893	Pipariya
Less than 5	490899	Bairagarh
Less than 5	490909	Puwariya
Less than 5	490922	Ukri
Less than 5	490928	Hirapur
Less than 5	490934	Chhena Kachhar
Less than 5	490936	Dograon (Dongargaon)
Less than 5	491001	Tekapar
Less than 5	491004	Imaliya
Less than 5	491005	Bamhanwada
Less than 5	491011	Panari
Less than 5	491012	Khanchari
Less than 5	491013	Simariya
Less than 5	491014	Karapgaon
Less than 5	491023	Shahpur
Less than 5	491028	Khairi
Less than 5	491035	Dhameta
Less than 5	491036	Sarra
5 - 10	490768	Megarmuha
5 - 10	490769	Dighori
5 - 10	490771	Mahguwan Khurd
5 - 10	490856	Babai Khurd
5 - 10	490858	Arjungaon
5 - 10	490859	Kenkara
5 - 10	490860	Chhena Kachhar
5 - 10	490865	Rahma
5 - 10	490866	Palera
5 - 10	490871	Kharirua
5 - 10	490878	Dahalwada
5 - 10	490892	Dursara
5 - 10	490896	Barha
5 - 10	490937	Chor Barhata

NAME OF THE C.D. BLOCK: BABAI  
(CHICHLI)(0218)

B - SCHEDULED TRIBES

Range of Scheduled Tribes population (percentages)	Location code number	Name of village
5 - 10	491007	Tiktoli
5 - 10	491008	Jamuniya
5 - 10	491009	Malhanwada
5 - 10	491010	Nargi
5 - 10	491016	Bandesur
5 - 10	491020	Chiksa
5 - 10	491021	Khamariya
5 - 10	491024	Bhindwara
5 - 10	491044	Khadai
11 - 20	490770	Mahguwan Kalan
11 - 20	490853	Sahawan
11 - 20	490867	Barchhi
11 - 20	490876	Siregoan
11 - 20	490879	Sudras
11 - 20	490881	Sukha Khairi
11 - 20	490883	Mau
11 - 20	490884	Ghaghrola
11 - 20	490885	Singpur
11 - 20	490894	Dhursuru
11 - 20	490895	Dhana
11 - 20	490913	Chargaon Khurd
11 - 20	490927	Bandar Barru
11 - 20	490938	Gagai (Gangai)
11 - 20	490941	Ghat Pipariya
11 - 20	491015	Deguwan
11 - 20	491017	Batesara
11 - 20	491018	Kanwas
11 - 20	491027	Imaliya
21 - 30	490869	Bhatra
21 - 30	490877	Thalwada
21 - 30	490898	Deori
21 - 30	490914	Tendukheda
21 - 30	490915	Mohpani

NAME OF THE C.D. BLOCK: BABAI  
(CHICHLI)(0218)

B - SCHEDULED TRIBES

Range of Scheduled Tribes population (percentages)	Location code number	Name of village
21 - 30	491022	Salgapur
21 - 30	491025	Ramkhedi
21 - 30	491032	Belkhedi
21 - 30	491033	Salaiya
21 - 30	491041	Silheti
31 - 40	490873	Ukasghat
31 - 40	490874	Bhamka
31 - 40	490889	Golgaon Kalan
31 - 40	490923	Bandha Kundi
31 - 40	490933	Raipur
41 - 50	490906	Sujanpur
41 - 50	490921	Rati Karar
41 - 50	490925	Dongarkhoh
41 - 50	490932	Chandan Kheda
41 - 50	491030	Hathnapur
41 - 50	491039	Bheropur
51 - 75	490888	Golgaon Khurd
51 - 75	490908	Ikloni
51 - 75	490910	Malanwada (Malhanwada)
51 - 75	490911	Manegoan
51 - 75	490926	Chhawargaon
51 - 75	491037	Papra
51 - 75	491040	Barkheda
76 and above	490900	Pondi
76 and above	490901	Guwari
76 and above	490902	Ghat Kamti
76 and above	490903	Tudni
76 and above	490904	Khairi
76 and above	490905	Kuklor
76 and above	490907	Pipariya
76 and above	490917	Badagaon
76 and above	490918	Bhilmadhana
76 and above	490919	Tuiyapani

## VILLAGE DIRECTORY

NAME OF THE C.D. BLOCK: BABAI  
(CHICHLI)(0218)

### B - SCHEDULED TRIBES

Range of Scheduled Tribes population (percentages)	Location code number	Name of village
76 and above	490920	Patkuhi
76 and above	490924	Kirahkota
76 and above	490929	Sesadawar
76 and above	490930	Prempur
76 and above	490931	Khala
76 and above	491042	Pipariya
76 and above	491043	Nibhora
76 and above	491045	Saori
76 and above	491046	Bhobhari (Bhovari)
76 and above	491047	Chhind Kheda
76 and above	491048	Jamgaon
76 and above	491049	Bhainsa
76 and above	491050	Mukunda
76 and above	491052	Bhidmadhana

NAME OF THE C.D. BLOCK: NARSIMHAPUR  
(0219)

### B - SCHEDULED TRIBES

Range of Scheduled Tribes population (percentages)	Location code number	Name of village
1	2	3
Nil	491059	Bichhua(Pithehara)
Nil	491061	Barurewa (Murgakheda)
Nil	491084	Ghat Pipariya
Nil	491090	Bamhori
Nil	491092	Nayakheda
Nil	491098	Tindani
Nil	491100	Dundi Pindrai
Nil	491102	Sagouni Khurd
Nil	491103	Gwari
Nil	491107	Machwara
Nil	491112	Belkheda
Nil	491114	Jhiri Khurd
Nil	491115	Gutori
Nil	491129	Andiya
Nil	491133	Simariya
Nil	491134	Nandwara
Nil	491148	Simariya
Nil	491150	Barkheda
Nil	491160	Bahoripar
Nil	491174	Shyamkheda
Nil	491175	Lurehta
Nil	491176	Chourakheda
Nil	491224	Thuhari Khurd
Less than 5	491060	Pithehara (Bandhi)
Less than 5	491076	Dhana(Mehka)
Less than 5	491077	Mehka (Dhana)
Less than 5	491079	Jhamar

**NAME OF THE C.D. BLOCK: NARSIMHAPUR  
(0219)**

**B - SCHEDULED TRIBES**

Range of Scheduled Tribes population (percentages)	Location code number	Name of village
1	2	3
Less than 5	491080	Gadariya Kheda
Less than 5	491082	Bamhori
Less than 5	491085	Karhaiya
Less than 5	491086	Tindani
Less than 5	491087	Murachh
Less than 5	491088	Khairi
Less than 5	491089	Gararu
Less than 5	491091	Imaliya
Less than 5	491093	Sagouni Khurd
Less than 5	491099	Rani Pindrai
Less than 5	491104	Dhamna
Less than 5	491105	Mehka(Khapa)
Less than 5	491106	Khapa
Less than 5	491108	Nayagaon
Less than 5	491109	Malah Pipariya
Less than 5	491110	Badguwan
Less than 5	491111	Bargi
Less than 5	491113	Malhaua
Less than 5	491116	Ghatpindrai
Less than 5	491121	Bharwara
Less than 5	491127	Gotegaon
Less than 5	491130	Khamariya
Less than 5	491131	Karhaiya Kheda
Less than 5	491143	Rani Pipariya
Less than 5	491147	Lokipar
Less than 5	491158	Bhoot Pipariya
Less than 5	491159	Barurewa

**NAME OF THE C.D. BLOCK: NARSIMHAPUR  
(0219)**

**B - SCHEDULED TRIBES**

Range of Scheduled Tribes population (percentages)	Location code number	Name of village
1	2	3
Less than 5	491161	Nawalgaon
Less than 5	491167	Beharpaundi
Less than 5	491168	Hanumat Pondi
Less than 5	491169	Murli Pondi
Less than 5	491177	Karhaiya
Less than 5	491187	Sawalrani
Less than 5	491189	Jharkhurpa
Less than 5	491206	Chawarpatha
Less than 5	491243	Bhouti
5 - 10	491062	Murgakheda
5 - 10	491083	Ghughari
5 - 10	491101	Supla
5 - 10	491119	Sukha
5 - 10	491123	Dokarghat
5 - 10	491124	Surajgaon
5 - 10	491128	Dongargaon
5 - 10	491135	Dhedawara (Part)
5 - 10	491136	Banskuari (Part)
5 - 10	491139	Naktuwa
5 - 10	491141	Jhagarhai
5 - 10	491142	Magardha
5 - 10	491145	Kodsa
5 - 10	491149	Durajpur
5 - 10	491165	Mudiya
5 - 10	491166	Bagpaundi
5 - 10	491170	Salaiya
5 - 10	491180	Babariya

**VILLAGE DIRECTORY**

NAME OF THE C.D. BLOCK: NARSIMHAPUR  
(0219)

**B - SCHEDULED TRIBES**

Range of Scheduled Tribes population (percentages)	Location code number	Name of village
1	2	3
5 - 10	491185	Samnapur
11 - 20	491064	Dongargaon(Jotkheda)
11 - 20	491074	Hirapur
11 - 20	491075	Amoda
11 - 20	491078	Gudwara
11 - 20	491081	Chandpura
11 - 20	491094	Sagouni Kalan
11 - 20	491096	Gargata
11 - 20	491097	Sagouni Kalan (Chaudhari)
11 - 20	491117	Bamhani
11 - 20	491126	Jhiri Kalan
11 - 20	491132	Jarjola
11 - 20	491138	Kukwara
11 - 20	491140	Khamtara
11 - 20	491144	Dhubghat
11 - 20	491146	Singhpur
11 - 20	491151	Bhainsa
11 - 20	491157	Kalyanpur
11 - 20	491162	Khurpa
11 - 20	491163	Chilachon Kalan
11 - 20	491164	Dangidhana
11 - 20	491171	Bahoripar
11 - 20	491172	Bahadurpur
11 - 20	491173	Sahajpura
11 - 20	491179	Kanharpani
11 - 20	491183	Bachai

NAME OF THE C.D. BLOCK: NARSIMHAPUR  
(0219)

**B - SCHEDULED TRIBES**

Range of Scheduled Tribes population (percentages)	Location code number	Name of village
1	2	3
11 - 20	491186	Chilachon Khurd
11 - 20	491188	Nayakheda
11 - 20	491191	Badguwan(Badgaon)
11 - 20	491234	Deonagar
21 - 30	491095	Dhubghat
21 - 30	491118	Singrampur
21 - 30	491120	Pansi
21 - 30	491125	Panjra
21 - 30	491152	Pala
21 - 30	491155	Kathautiya (A)
21 - 30	491184	Mahmadpur
21 - 30	491190	Gangai
21 - 30	491252	Ghoghra
31 - 40	491058	Bandhi
31 - 40	491063	Jotkheda
31 - 40	491066	Jhilpini
31 - 40	491069	Rohni
31 - 40	491070	Kurela
31 - 40	491073	Bandroha
31 - 40	491122	Semra
31 - 40	491137	Deori Kalan
31 - 40	491192	Dhawai
31 - 40	491199	Usari
31 - 40	491225	Gohgawari
31 - 40	491231	Kenkara
31 - 40	491235	Salaiya
31 - 40	491239	Mungwani

**NAME OF THE C.D. BLOCK: NARSIMHAPUR  
(0219)**

**B - SCHEDULED TRIBES**

Range of Scheduled Tribes population (percentages)	Location code number	Name of village
1	2	3
31 - 40	491241	Gadariya
31 - 40	491247	Dudwara
41 - 50	491204	Gorakhpur
41 - 50	491233	Karhaiya
41 - 50	491237	Pataniya
51 - 75	491072	Vikrampur
51 - 75	491181	Agariya
51 - 75	491200	Jamunjhiriya
51 - 75	491207	Mehgaon(Mehgawan)
51 - 75	491209	Kodras Kalan
51 - 75	491210	Char Baheriya
51 - 75	491214	Dhariya
51 - 75	491215	Khamariya
51 - 75	491218	Bichua
51 - 75	491222	Pipariya
51 - 75	491226	Mundrai Kalan
51 - 75	491228	Bhalpani
51 - 75	491232	Madh Pipariya
51 - 75	491236	Parasthana
51 - 75	491238	Khamariya
51 - 75	491244	Patha Pipariya
51 - 75	491249	Khapa
51 - 75	491250	Lidhari
76 and above	491056	Amapani
76 and above	491057	Bildha
76 and above	491065	Hadikat
76 and above	491067	Dhana

**NAME OF THE C.D. BLOCK: NARSIMHAPUR  
(0219)**

**B - SCHEDULED TRIBES**

Range of Scheduled Tribes population (percentages)	Location code number	Name of village
1	2	3
76 and above	491071	Malkuhi
76 and above	491153	Koda
76 and above	491154	Jaitpur
76 and above	491156	Kathautiya (B)
76 and above	491178	Sihora
76 and above	491193	Bijauri
76 and above	491194	Barpani
76 and above	491195	Piparpani
76 and above	491196	Kislai
76 and above	491197	Singodi
76 and above	491198	Dungariya
76 and above	491201	Jatlapur
76 and above	491202	Gour Chhapar
76 and above	491203	Ratomati
76 and above	491205	Bhoori Khoh
76 and above	491208	Jamuniya
76 and above	491211	Budhaina
76 and above	491212	Kana Udal
76 and above	491213	Kodras Khurd
76 and above	491216	Nariya
76 and above	491217	Sarra
76 and above	491219	Alod
76 and above	491220	Pala Mundrai(Khurd)
76 and above	491221	Mandwa
76 and above	491223	Thuhari Kalan
76 and above	491227	Pindrai
76 and above	491229	Bhandardeo

## VILLAGE DIRECTORY

NAME OF THE C.D. BLOCK: NARSIMHAPUR  
(0219)

NAME OF THE C.D. BLOCK: KARELI(0220)

### B - SCHEDULED TRIBES

Range of Scheduled Tribes population (percentages)	Location code number	Name of village
1	2	3
76 and above	491230	Bakori
76 and above	491240	Panjra
76 and above	491242	Saliwada
76 and above	491245	Boriya
76 and above	491246	Dungariya
76 and above	491248	Laberi
76 and above	491251	Jera
76 and above	491253	Katkuti
76 and above	491254	Vikram Nagar
76 and above	491255	Dungariya
76 and above	491256	Khapa
76 and above	491257	Mahguwan

### B - SCHEDULED TRIBES

Range of Scheduled Tribes population (percentages)	Location code number	Name of village
1	2	3
Nil	491263	Chapelloo
Nil	491295	Dharamपुरi
Nil	491296	Bir Katangi
Nil	491298	Bikor
Nil	491315	Guwari
Nil	491318	Deori Khurd
Nil	491326	Lutwara
Nil	491349	Chamruwa
Nil	491351	Rehli
Nil	491353	Tighra
Nil	491360	Belkhedi
Nil	491362	Karhaiya
Nil	491363	Kodiya
Nil	491365	Bichuwa Khurd
Nil	491369	Biner
Nil	491385	Awariya
Nil	491387	Basoda
Nil	491391	Kerpani
Less than 5	491293	Manegaon
Less than 5	491299	Sagon Ghat
Less than 5	491307	Kerpani [Narmadaghat]
Less than 5	491311	Samnapur
Less than 5	491316	Umariya
Less than 5	491319	Ratikarar Kalan
Less than 5	491321	Rewanagar



## NAME OF THE C.D. BLOCK: KARELI(0220)

## B - SCHEDULED TRIBES

Range of Scheduled Tribes population (percentages)	Location code number	Name of village
1	2	3
Less than 5	491323	Pipariya
Less than 5	491327	Mahalpura
Less than 5	491329	Kodsa
Less than 5	491333	Imaliya
Less than 5	491337	Rankai
Less than 5	491341	Kumhadi
Less than 5	491347	Gidhwani
Less than 5	491350	Sas Bahu
Less than 5	491358	Pipariya
Less than 5	491359	Kandhrapur
Less than 5	491367	Amheta
Less than 5	491375	Tinsara
Less than 5	491378	Simariya Kalan
Less than 5	491380	Nayakheda
Less than 5	491381	Basadehi
Less than 5	491386	Khiriya
Less than 5	491388	Barha
Less than 5	491393	Niwari
Less than 5	491394	Nanori
5 - 10	491265	Suatala
5 - 10	491281	Pindrai Kalan
5 - 10	491285	Bamhori [Bagdari]
5 - 10	491300	Bichuwa [Dalpatpur]
5 - 10	491302	Rampura
5 - 10	491310	Chinki

## NAME OF THE C.D. BLOCK: KARELI(0220)

## B - SCHEDULED TRIBES

Range of Scheduled Tribes population (percentages)	Location code number	Name of village
1	2	3
5 - 10	491317	Ratikarar Khurd
5 - 10	491320	Dewa Kachhar
5 - 10	491324	Khairi
5 - 10	491335	Gohgawari
5 - 10	491340	Ram Pipariya
5 - 10	491345	Kathotiya
5 - 10	491352	Kapuri
5 - 10	491354	Mainawari
5 - 10	491356	Gondi Dhubghat
5 - 10	491357	Kartaj
5 - 10	491364	Kosamkheda
5 - 10	491366	Mohad
5 - 10	491368	Khiriya
5 - 10	491370	Karoda
5 - 10	491371	Baghuwar [Baghwar]
5 - 10	491372	Bamhori
5 - 10	491373	Amgaon
5 - 10	491376	Simariya Khurd
5 - 10	491377	Pipariya
11 - 20	491261	Rehli[Gada]
11 - 20	491264	Bamhani
11 - 20	491273	Khamariya [Richhai]
11 - 20	491282	Paloha
11 - 20	491283	Sarasdol
11 - 20	491286	Bagdari

## VILLAGE DIRECTORY

NAME OF THE C.D. BLOCK: KARELI(0220)

NAME OF THE C.D. BLOCK: KARELI(0220)

### B - SCHEDULED TRIBES

Range of Scheduled Tribes population (percentages)	Location code number	Name of village
1	2	3
11 - 20	491288	Sagri
11 - 20	491294	Mothegaon
11 - 20	491306	Sarsala
11 - 20	491325	Gurariya
11 - 20	491328	Meregaon
11 - 20	491334	Johariya
11 - 20	491338	Pipariya (Rankai)
11 - 20	491339	Basedi
11 - 20	491343	Khairi
11 - 20	491344	Janor
11 - 20	491346	Bhugwara
11 - 20	491348	Jowa
11 - 20	491355	Pipariya
11 - 20	491361	Jallapur (Jatlapur)
11 - 20	491374	Barodiya
11 - 20	491379	Gobargaon
11 - 20	491383	Baheriya
11 - 20	491399	Ramkhiriya
11 - 20	491402	Mahalwada
21 - 30	491269	Pipariya [Jamuniya]
21 - 30	491270	Jamuniya Kalan
21 - 30	491280	Khala
21 - 30	491287	Bitali
21 - 30	491292	Midhli
21 - 30	491301	Samnapur [Deori]

### B - SCHEDULED TRIBES

Range of Scheduled Tribes population (percentages)	Location code number	Name of village
1	2	3
21 - 30	491304	Gursi
21 - 30	491308	Ghurpur
21 - 30	491330	Deguwan
21 - 30	491342	Surgi
21 - 30	491400	Hinotiya
31 - 40	491259	Amthanu
31 - 40	491274	Richhai
31 - 40	491275	Gudwara
31 - 40	491276	Kumhroda
31 - 40	491291	Hiranpur
31 - 40	491305	Ramkhiriya (Sarsala)
31 - 40	491322	Khairuwa
41 - 50	491303	Gokla
41 - 50	491331	Basadehi
41 - 50	491382	Jiragora
41 - 50	491389	Hardgaon
41 - 50	491395	Mehguwan (Mehgawan)
41 - 50	491403	Guwari Khurd
51 - 75	491260	Gada
51 - 75	491262	Umariya [Amthanu]
51 - 75	491277	Pindrai Khurd
51 - 75	491279	Katangi
51 - 75	491284	Kalmeta
51 - 75	491297	Kudi
51 - 75	491309	Jhamar

## NAME OF THE C.D. BLOCK: KARELI(0220)

## B - SCHEDULED TRIBES

Range of Scheduled Tribes population (percentages)	Location code number	Name of village
1	2	3
51 - 75	491312	Mehguwan
51 - 75	491313	Piparha
51 - 75	491332	Baskheda
51 - 75	491390	Simariya
51 - 75	491396	Bichuwa Kalan
51 - 75	491397	Guwari Kalan
51 - 75	491401	Machamau
76 and above	491266	Dhana [Juna]
76 and above	491267	Raisen
76 and above	491268	Juna
76 and above	491271	Jamuniya Khurd
76 and above	491384	Dilheri
76 and above	491398	Khapa
76 and above	491404	Datadongri

NAME OF THE C.D. BLOCK: SAIKHEDA  
(GADARWARA) (0221)

## B - SCHEDULED TRIBES

Range of Scheduled Tribes population (percentages)	Location code number	Name of village
1	2	3
Nil	490739	Tighra
Nil	490740	Neemuch
Nil	490741	Dhokheda
Nil	490745	Khapa
Nil	490748	Sangai
Nil	490760	Kajrota
Nil	490761	Ghoorpur
Nil	490767	Imaliya (Part)
Nil	490783	Dendu Kheda
Nil	490786	Amoda
Nil	490791	Bhorgarh
Nil	490798	Anghori
Nil	490801	Kelkachh
Nil	490806	Sanduk
Nil	490807	Sirsiri
Nil	490808	Muar
Nil	490817	Jhiriya
Nil	490829	Pipariya Khurd
Nil	490830	Sas Bahu
Nil	490833	Supari
Nil	490834	Chandon
Nil	490841	Amgaon
Nil	490842	Nandner
Nil	490844	Bankhedi

## VILLAGE DIRECTORY

NAME OF THE C.D. BLOCK: SAIKHEDA  
(GADARWARA) (0221)

### B - SCHEDULED TRIBES

Range of Scheduled Tribes population (percentages)	Location code number	Name of village
1	2	3
Less than 5	490700	Timrawan
Less than 5	490701	Bhatera
Less than 5	490703	Thareri
Less than 5	490704	Narwara
Less than 5	490738	Paloha
Less than 5	490742	Pondi
Less than 5	490743	Niwari
Less than 5	490744	Bagdara
Less than 5	490762	Bareli
Less than 5	490763	Barhata
Less than 5	490764	Kekra
Less than 5	490765	Patlon
Less than 5	490766	Gadarwara (Part)
Less than 5	490773	Bareli
Less than 5	490776	Jamada
Less than 5	490778	Kamti
Less than 5	490779	Bodri
Less than 5	490780	Gardha
Less than 5	490781	Pithehara
Less than 5	490784	Khiriya
Less than 5	490785	Bamhori
Less than 5	490787	Richhwar
Less than 5	490788	Mohad
Less than 5	490790	Sokalpur

NAME OF THE C.D. BLOCK: SAIKHEDA  
(GADARWARA) (0221)

### B - SCHEDULED TRIBES

Range of Scheduled Tribes population (percentages)	Location code number	Name of village
1	2	3
Less than 5	490792	Madgula
Less than 5	490796	Tekapar
Less than 5	490797	Tuiyapani
Less than 5	490803	Pitras
Less than 5	490809	Maharagaon
Less than 5	490813	Tumda
Less than 5	490814	Saikheda
Less than 5	490821	Ajanda
Less than 5	490822	Detpon
Less than 5	490824	Dhanora
Less than 5	490826	Banwari
Less than 5	490827	Karhaiya
5 - 10	490746	Gujar Jhiriya
5 - 10	490747	Chamchon
5 - 10	490749	Chirah Kalan
5 - 10	490775	Bhoot Kheda
5 - 10	490777	Khairi
5 - 10	490789	Ulthan
5 - 10	490794	Pipariya Kalan
5 - 10	490795	Udani
5 - 10	490799	Piparpani
5 - 10	490802	Khairua
5 - 10	490805	Nimawar
5 - 10	490815	Bamhori Khurd

**NAME OF THE C.D. BLOCK: SAIKHEDA  
(GADARWARA) (0221)**

**B - SCHEDULED TRIBES**

<b>Range of Scheduled Tribes population (percentages)</b>	<b>Location code number</b>	<b>Name of village</b>
<b>1</b>	<b>2</b>	<b>3</b>
5 - 10	490819	Rampura
5 - 10	490820	Sethan
5 - 10	490828	Sukha
5 - 10	490832	Banskheda
5 - 10	490838	Pithwani
5 - 10	490840	Midhwani
5 - 10	490849	Adegaon Kalan
5 - 10	490850	Dhigsara
11 - 20	490702	Khakariya
11 - 20	490705	Bichua (Bichhua)
11 - 20	490774	Jhajhan Kheda
11 - 20	490782	Khursipar
11 - 20	490800	Bandha
11 - 20	490804	Khireti
11 - 20	490810	Maheshwar
11 - 20	490811	Sansar Kheda
11 - 20	490812	Jhikoli
11 - 20	490816	Barhata
11 - 20	490823	Khairi
11 - 20	490831	Khairi
11 - 20	490836	Deori
11 - 20	490839	Dahalwada
11 - 20	490843	Ghutango
11 - 20	490845	Berkhedi

**NAME OF THE C.D. BLOCK: SAIKHEDA  
(GADARWARA) (0221)**

**B - SCHEDULED TRIBES**

<b>Range of Scheduled Tribes population (percentages)</b>	<b>Location code number</b>	<b>Name of village</b>
<b>1</b>	<b>2</b>	<b>3</b>
11 - 20	490851	Dungariya
21 - 30	490793	Usrai
21 - 30	490825	Koskarpa
31 - 40	490818	Rehli
31 - 40	490835	Juwara
31 - 40	490847	Khamariya
31 - 40	490848	Podar
51 - 75	490837	Pali
51 - 75	490846	Jaikheda

# Town Directory

## NOTE EXPLAINING THE ABBREVIATIONS USED IN TOWN DIRECTORY 2011 CENSUS

### STATEMENT I - STATUS AND GROWTH HISTORY

Column 1 - Serial Number: Self explanatory

Column 2 - Class, Name and Civic status of town

The Class is presented according to population of the towns in 2011 Census as follows:

Population	Class	Population	Class
100,000 and above	I	10,000 -19,999	IV
50,000 - 99,999	II	5,000- 9,999	V
20,000 - 49,999	III	Below - 5,000	VI

The following abbreviations are used to denote the Civic Status of the town.

Civic Status	Codes	Civic Status	Codes
i-Municipal Corporation	M.Corp.	xii – Notified Town Area	NTA
ii-Municipal Committee	MC	xiii – Industrial Notified Area	INA
iii-Municipal Council	M Cl	xiv – Industrial Township	ITS
iv-City Municipal Council	CMC	xv – Township	TS
v-Town Municipal Council	TMC	xvi – Town Panchayat	TP
vi- Municipal Board	MB	xvii – Nagar Panchayat	NP
Vii –Municipality	M	xviii – Town Committee/ Town Area Committee	TC
viii- Cantonment Board/Cantonment	CB	xix – Small Town Committee	ST
ix- Notified Area	NA	xx – Estate Office	EO
x –Notified Town	NT	xxi –Gram Panchayat	GP
xi - Notified Area Committee/ Notified Area Council	NAC	xxii – Census Town	CT

Column 3 to 25 - These columns are self explanatory

### STATEMENT II - PHYSICAL ASPECTS AND LOCATION OF TOWN, 2009

Column 1 & 2 - Serial number and Name of town: Self explanatory

Columns 3 to 5 - Physical Aspects

In these columns the Rainfall and Maximum and Minimum Temperature of the town is recorded.

Columns 6 to 12 - Name and road distance of the town (in kms.) from the State headquarters, District headquarters, Sub-divisional/ Taluk/Tahsil/ Police station/Development Block/Island HQ., Nearest city with population of one lakh and more, Nearest city with population of five lakh and more, Railway station and Bus route is recorded in these columns respectively. If the names mentioned in these columns are the same as the referent town itself, the distance is recorded as (0) zero.

---

### STATEMENT III - CIVIC AND OTHER AMENITIES, 2009

Column 1 & 2 - Serial number and Name of town : Self explanatory

Column 3 - Road length (in km.)

The information about the road length (in km.) within the limit of the town is recorded in this column.

Column 4 to 7 - System of drainage

The system of drainage available in the town is indicated in these columns by the following codes:

System of drainage	Codes
Open drains	OD
Closed drains	CD
Both drains	BD

Column 8 to 11 - Number of latrines

The number of various types of latrines available in the town is indicated in these columns.

Column 12 & 13 - Protected water supply

The information on source of water supply and system of water storage with capacity available in the town are given in these columns in the following codes:

Column 12 - (Source of water supply)

Tap water	T
Tube-well water	TW
Tank Water	TK
Well water	W

Column 13 - (System of water storage)

Over Head Tank	OHT
Service Reservoir	SR
River Infiltration Gallery	RIG
Bore Well Pumping System	BWP
Pressure Tank	PT

The information on 2 major source of water supply is given in column 12 and the system of water storage with capacity against each in kilo-litres (in bracket) is presented in column 13.

Column 14 - Fire Fighting Service

In case the fire fighting service is available in the referent town, 'yes' is recorded. If the facility is not available within the town, the name of the nearest place having this facility with its distance from the referent town has been recorded.

Column 15 to 19 - Electrification (Number of connections)



---

Different types of electric connections have been shown in these columns, i.e., Domestic, Industrial, Commercial, Road lighting (points) & others.

#### **STATEMENT IV - MEDICAL FACILITIES, 2009**

Column 1 & 2 - Serial number and Name of town: Self explanatory

Column 3 to 13 - The number of various medical institutions such as Hospitals, Dispensaries, Health Center, Family Welfare Center, Maternity and Child Welfare Center, Maternity Homes, T.B. Hospital/clinic, Nursing Homes, Charitable Hospital/Nursing Home, Mobile Health Clinic and Others as available in the town, are indicated in these columns (along with number of beds in brackets).

If a medical facility is not available in the town, the name of the nearest place and its distance in kilometers from the town where the facility is available is mentioned.

Column 14 - Veterinary Hospital

The Number of Veterinary Hospitals available in the town is given in this column.

Column 15 - Medicine Shop

The number of Medicine shops available in the town is given in this column.

#### **STATEMENT V - EDUCATIONAL, RECREATIONAL AND CULTURAL FACILITIES, 2009**

Column 1 & 2 - Serial number and Name of town : Self explanatory

Column 3 to 15 - Educational Facilities

The information on number of Primary school, Middle school, Secondary school, Senior Secondary school, Arts/Science/ Commerce colleges (of degree level and above), Medical colleges, Engineering colleges, Management Institute/Colleges, Polytechnics, Recognized Shorthand, Typewriting and vocational training Institutions, Non-formal Education Center (Sarva Shiksha Abhiyan Center), Special School for disabled and Others available in the town, are indicated in these columns.

If an educational facility is not available in the town, the name of the nearest place and its distance in kilometers from the town where the facility is available is mentioned.

Column 16 to 23 - Number of Social, Recreational and Culture Facilities :- The information on No. of Home Orphanage, Working women's hostels (with No. of seats in bracket), No. of Old Age Home, Stadium, Cinema Theatre, Auditorium/Community halls, Public libraries and Reading rooms available in the town are given under these column.

#### **STATEMENT VI - INDUSTRY AND BANKING, 2009**

Column 1 & 2 - Serial number and Name of town : Self explanatory

Column 3 to 5 - Names of three most important commodities manufactured

The names of three most important commodities manufactured in the town are given under these columns.

---

Column 6 to 8 - Number of banks

The number of banks available in the referent town both Commercial and Co-operative banks are recorded against these columns.

Column 9 & 10 - Number of Agricultural and Non Agricultural Credit Societies

The number of Agricultural and Non Agricultural Credit Societies available in the referent town are given in these columns.

**STATEMENT VII - CIVIC AND OTHER AMENITIES IN SLUMS,  
2009**

This statement VII provides information on civic and other amenities in all slums whether notified or not and for all towns having statutory bodies, like Municipality, Municipal Corporation, Town area committee etc.

**STATEMENT - I**

**STATUS AND GROWTH HISTORY**

<b>Sr. No.</b>	<b>Class, name and civic status of town</b>	<b>Location Code No.</b>	<b>Name of Taluk/ Tahsil/ Police Station/Islands etc.</b>	<b>Name of CD block</b>	<b>Area (Sq. Kms.)</b>	<b>Number of households including houseless households (2011 Census)</b>
<b>1</b>	<b>2</b>	<b>3</b>	<b>4</b>	<b>5</b>	<b>6</b>	<b>7</b>
1	III,Gotegaon (NP + OG),NP+OG	2345203634802365	GOTEGAON	GOTEGAON	12.25	5,980
2	III,Gadarwara (M + OG),M.+OG	2345203635802366	GADARWARA	GADARWARA	12.89	9,520
3	V,Chichli (CT),C.T.	2345203635491055	GADARWARA	BABAI(CHICHLI)	8.39	2,153
4	II,Narsimhapur (M + OG),M.+OG	2345203636802367	NARSIMHAPUR	NARSIMHAPUR	15.01	12,664
5	V,Rosera (CT),C.T.	2345203636491258	NARSIMHAPUR	NARSIMHAPUR	1.97	1,546
6	III,Kareli (M),M.	2345203637802368	KARELI	KARELI	21.7	6,490
7	V,Barman Kalan (CT),C.T.	2345203637491406	KARELI	KARELI	4.32	1,941
8	IV,Tendukheda (NP),N.P.	2345203638802369	TENDUKHEDA	CHAWARPATHA	33.03	2,762

## STATEMENT - I

## STATUS AND GROWTH HISTORY

Scheduled Castes Population (2011 Census)	Scheduled Tribes Population (2011 Census)	Population and growth rate (in brackets) of the town at the Censuses of						Class, name and civic status of town	Sr. No.
		1901	1911	1921	1931	1941	1951		
8	9	10	11	12	13	14	15	2	1
6,136	2,253	4,216 (0)	3,404 (-19.26)	3,836 (12.69)	3,671 (-4.3)	4,461 (21.52)	5,663 (26.94)	III,Gotegaon (NP + OG),NP+OG	1
7,002	1,179	8,198 (0)	4,715 (-42.49)	8,539 (81.1)	9,077 (6.3)	10,146 (11.78)	12,744 (25.61)	III,Gadarwara (M + OG),M.+OG	2
1,524	592	0 (0)	0 (0)	0 (0)	0 (0)	0 (0)	0 (0)	V,Chichli (CT),C.T.	3
7,334	2,574	11,233 (0)	10,630 (-5.37)	9,839 (-7.44)	11,077 (12.58)	12,908 (16.53)	14,316 (10.91)	II,Narsimhapur (M + OG),M.+OG	4
1,247	579	0 (0)	0 (0)	0 (0)	0 (0)	0 (0)	0 (0)	V,Rosera (CT),C.T.	5
4,591	2,345	0 (0)	0 (0)	0 (0)	0 (0)	2,992 (0)	4,413 (47.49)	III,Kareli (M),M.	6
818	219	0 (0)	0 (0)	0 (0)	0 (0)	0 (0)	0 (0)	V,Barman Kalan (CT),C.T.	7
1,714	1,082	0 (0)	0 (0)	0 (0)	0 (0)	0 (0)	0 (0)	IV,Tendukheda (NP),N.P.	8

STATEMENT - I

STATUS AND GROWTH HISTORY

Sr. No.	Class, name and civic status of town	Population and growth rate (in brackets) of the town at the Censuses of (contd.)					
		1961	1971	1981	1991	2001	2011
1	2	16	17	18	19	20	21
1	III,Gotegaon (NP + OG),NP+OG	7,757 (36.98)	10,746 (38.53)	14,203 (32.17)	19,078 (34.32)	23,420 (22.76)	28,074 (19.87)
2	III,Gadarwara (M + OG),M.+OG	14,696 (15.32)	18,676 (27.08)	23,527 (25.97)	29,529 (25.51)	39,194 (32.73)	47,604 (21.46)
3	V,Chichli (CT),C.T.	0 (0)	0 (0)	0 (0)	0 (0)	0 (0)	9,977 (0)
4	II,Narsimhapur (M + OG),M.+OG	17,940 (25.31)	25,552 (42.43)	34,266 (34.1)	42,356 (23.6)	56,203 (32.69)	59,966 (6.7)
5	V,Rosera (CT),C.T.	0 (0)	0 (0)	0 (0)	0 (0)	0 (0)	6,770 (0)
6	III,Kareli (M),M.	8,603 (94.95)	12,350 (43.55)	16,131 (30.62)	18,791 (16.49)	25,043 (33.27)	29,929 (19.51)
7	V,Barman Kalan (CT),C.T.	0 (0)	0 (0)	0 (0)	0 (0)	0 (0)	8,143 (0)
8	IV,Tendukheda (NP),N.P.	0 (0)	0 (0)	0 (0)	0 (0)	0 (0)	13,077 (0)

STATEMENT - I

STATUS AND GROWTH HISTORY

Density (2011 Census)	Sex ratio			Class, name and civic status of town	Sr. No.
	1991	2001	2011		
22	23	24	25	2	1
2,292	898	931	933	III,Gotegaon (NP + OG),NP+OG	1
3,693	892	891	912	III,Gadarwara (M + OG),M.+OG	2
1,189	0	0	885	V,Chichli (CT),C.T.	3
3,995	900	908	921	II,Narsimhapur (M + OG),M.+OG	4
3,437	0	0	917	V,Rosera (CT),C.T.	5
1,379	892	901	920	III,Kareli (M),M.	6
1,885	0	0	918	V,Barman Kalan (CT),C.T.	7
396	0	0	921	IV,Tendukheda (NP),N.P.	8

**STATEMENT - II**

**PHYSICAL ASPECTS AND LOCATION OF TOWNS, 2009**

Sr.No.	Name of town	Physical aspects			Name of and road distance (in kms.) from		
		Rainfall (in mm)	Temperature (in centigrade)		State HQ.	District HQ.	Sub-division/ Taluk/ Tahsil / Police station/ Development Block/ Island HQ.
			Maximum	Minimum			
1	2	3	4	5	6	7	8
1	Gotegaon (NP + OG)	977.0	32.7	9.5	BHOPAL (273)	NARSIMHAPUR (32)	GOTEGAON (0)
2	Gadarwara (M + OG)	675.0	32.7	9.5	BHOPAL (209)	NARSIMHAPUR (52)	GADARWARA (0)
3	Chichli (CT)	675.0	32.7	9.5	BHOPAL (221)	NARSIMHAPUR (60)	GADARWARA (12)
4	Narsimhapur (M + OG)	1277.3	32.7	9.5	BHOPAL (260)	NARSIMHAPUR (0)	NARSIMHAPUR (0)
5	Rosera (CT)	1277.3	32.7	9.5	BHOPAL (265)	NARSIMHAPUR (5)	NARSIMHAPUR (5)
6	Kareli (M)	1130.0	45.0	9.5	BHOPAL (244)	NARSIMHAPUR (16)	KARELI (0)
7	Barman Kalan (CT)	1132.0	45.0	9.5	BHOPAL (250)	NARSIMHAPUR (31)	KARELI (15)
8	Tendukheda (NP)	1132.0	44.0	9.5	BHOPAL (200)	NARSIMHAPUR (60)	TENDUKHEDA (0)

**STATEMENT - II**

**PHYSICAL ASPECTS AND LOCATION OF TOWNS, 2009**

Name of and road distance (in kms.) from (contd.)		Railway station	Bus route	Name of town	Sr.No.
Nearest city with population of one lakh and more	Nearest city with population of five lakh and more				
9	10	11	12	2	1
KATNI (146)	JABALPUR (54)	GOTEGAON (0)	GOTEGAON (0)	Gotegaon (NP + OG)	1
HOSHANGABAD (129)	JABALPUR (136)	GADARWARA (0)	GADARWARA (0)	Gadarwara (M + OG)	2
HOSHANGABAD (141)	JABALPUR (148)	GADARWARA (12)	CHICHLI (0)	Chichli (CT)	3
HOSHANGABAD (180)	JABALPUR (86)	NARSIMHAPUR (0)	NARSIMHAPUR (0)	Narsimhapur (M + OG)	4
HOSHANGABAD (185)	JABALPUR (91)	NARSIMHAPUR (5)	ROSELA (0)	Rosera (CT)	5
HOSHANGABAD (164)	JABALPUR (101)	KARELI (0)	KARELI (0)	Kareli (M)	6
HOSHANGABAD (170)	JABALPUR (110)	KARELI (15)	BARMAN (0)	Barman Kalan (CT)	7
HOSHANGABAD (120)	JABALPUR (120)	KARELI (42)	TENDUKHEDA (0)	Tendukheda (NP)	8



STATEMENT - III

CIVIC AND OTHER AMENITIES, 2009

Sr. No.	Name of Town	Road length (in kms.)	System of drainage				Number of latrines			
			Open (OD)	Closed (CD)	Both - Open & Closed (BD)	Nil	Pit System	Flush/ Pour Flush (Water borne)	Service	Others
1	2	3	4	5	6	7	8	9	10	11
1	Gotegaon (NP + OG)	14.0	OD				136	3,731	0	11
2	Gadarwara (M + OG)	31.0			BD		2,787	6,943	0	2,418
3	Chichli (CT)	22.0	OD				560	2,000	0	0
4	Narsimhapur (M + OG)	60.5	OD				460	9,761	0	0
5	Rosera (CT)	5.0			BD		47	1,132	0	0
6	Kareli (M)	26.0	OD				47	4,362	0	0
7	Barman Kalan (CT)	2.0	OD				178	1,065	0	0
8	Tendukheda (NP)	19.0	OD				1,000	1,280	0	0

\*In case this service is not available in the town, the name of the nearest place and its distance from the town where facility is available has been given

@Two major sources only

**Abbreviation**

TT: Tap water from treated source  
 CW: Covered well  
 HP: Hand pump  
 RW: Rainwater  
 TK/P/L: Tank/Pond/Lake  
 OHT: Over head Tank  
 RIG: River Infiltration Gallery  
 PT: Pressure Tank

TU: Tap water from un-treated source  
 UW: Un-covered well  
 TW/B: Tubewell /Borehole  
 S: Spring  
 O: Others  
 SR: Service Reservoir  
 BWP: Bore Well Pumping system  
 N\A, NA, N.A.: Not available

**STATEMENT - III**

**CIVIC AND OTHER AMENITIES, 2009**

Protected water supply		Fire fighting service*	Electrification (Number of connections)					Name of Town	Sr. No.
Source of supply (Codes) @	System of storage with capacity in kilo litres (along with Codes) @		Domestic	Industrial	Commercial	Road lighting (points)	Others		
12	13	14	15	16	17	18	19	2	1
TW/B,	OHT(850),BWP()	Yes	3,401	53	988	850	225	Gotegaon (NP + OG)	1
TW/B,HP	OHT(3500),BWP()	Yes	6,359	123	1,521	1,031	86	Gadarwara (M + OG)	2
TW/B,HP	BWP(350)	No, GADARWARA(10)	2,153	30	350	50	0	Chichli (CT)	3
TW/B,HP	OHT(18500),BWP()	Yes	11,598	149	2,314	1,680	185	Narsimhapur (M + OG)	4
TW/B,	OHT(100)	No, NARSIMHAPUR(2)	682	0	38	0	0	Rosera (CT)	5
TW/B,	OHT(455)	Yes	4,177	105	1,145	925	321	Kareli (M)	6
TW/B,HP	BWP()	No,KARELI(15)	1,940	0	0	14	0	Barman Kalan (CT)	7
TW/B,	OHT(430)	Yes	2,490	168	260	340	700	Tendukheda (NP)	8

STATEMENT IV

MEDICAL FACILITIES, 2009

Sr. No.	Name of Town	No. of Medical facilities* (with number of beds in brackets)					
		Hospitals (Allopathic & Others)	Dispensaries / Health Center	Family Welfare Center	Maternity and Child Welfare Center	Maternity Homes	T.B.Hospital/ Clinic
1	2	3	4	5	6	7	8
1	Gotegaon (NP + OG)	32 Kms.	1(30)	32 Kms.	32 Kms.	1(5)	54 Kms.
2	Gadarwara (M + OG)	52 Kms.	1(36)	52 Kms.	1(0)	1(0)	1(0)
3	Chichli (CT)	60 Kms.	1(30)	12 Kms.	1(10)	12 Kms.	12 Kms.
4	Narsimhapur (M + OG)	2(200)	1(0)	1(10)	1(14)	1(35)	1(0)
5	Rosera (CT)	5 Kms.	5 Kms.	5 Kms.	5 Kms.	5 Kms.	5 Kms.
6	Kareli (M)	16 Kms.	1(30)	16 Kms.	16 Kms.	1(3)	16 Kms.
7	Barman Kalan (CT)	31 Kms.	1(10)	31 Kms.	31 Kms.	31 Kms.	31 Kms.
8	Tendukheda (NP)	42 Kms.	1(30)	60 Kms.	42 Kms.	42 Kms.	60 Kms.

\*If a medical facility is not available in the town,nearest place distance from the town where facility is available has been given

\*N.A.:Not Available

## STATEMENT IV

## MEDICAL FACILITIES, 2009

No. of Medical facilities* (with number of beds in brackets)				Charitable Hospital/ Nursing Home (Numbers)	Medicine Shop (Numbers)	Name of Town	Sr. No.
Nursing Homes	Veterinary Hospital	Mobile Health Clinic	Others etc.				
9	10	11	12	13	14	2	1
32 Kms.	1(0)	54 Kms.	32 Kms.	0	13	Gotegaon (NP + OG)	1
N.A.	1(0)	52 Kms.	52 Kms.	4	5	Gadarwara (M + OG)	2
12 Kms.	1(0)	12 Kms.	60 Kms.	2	10	Chichli (CT)	3
N.A.	1(0)	1(0)	1(0)	0	15	Narsimhapur (M + OG)	4
5 Kms.	5 Kms.	5 Kms.	5 Kms.	0	0	Rosera (CT)	5
16 Kms.	1(0)	16 Kms.	16 Kms.	1	2	Kareli (M)	6
31 Kms.	1(0)	31 Kms.	31 Kms.	0	5	Barman Kalan (CT)	7
60 Kms.	1(0)	60 Kms.	60 Kms.	0	9	Tendukheda (NP)	8

**STATEMENT V**

**EDUCATIONAL, RECREATIONAL AND CULTURAL FACILITIES, 2009**

Sr. No.	Name of Town	Number of Educational Facilities*(contd...)							
		Primary school	Middle school	Secondary school	Senior Secondary School	Arts/ Science/ Commerce colleges (of degree level and above)	Medical colleges	Engineering colleges	Management Institute/ Colleges
1	2	3	4	5	6	7	8	9	10
1	Gotegaon (NP + OG)	33	16	3	6	1	JABALPUR (54)	JABALPUR (54)	JABALPUR (54)
2	Gadarwara (M + OG)	9	24	10	16	2	JABALPUR (129)	JABALPUR (129)	JABALPUR (129)
3	Chichli (CT)	9	6	3	1	GADARWARA (12)	JABALPUR (150)	JABALPUR (150)	JABALPUR (129)
4	Narsimhapur (M + OG)	37	33	21	11	6	JABALPUR (91)	JABALPUR (91)	JABALPUR (91)
5	Rosera (CT)	3	3	1	NARSIMHAPUR (2)	NARSIMHAPUR (2)	JABALPUR (85)	JABALPUR (85)	JABALPUR (85)
6	Kareli (M)	16	16	7	8	NARSIMHAPUR (16)	JABALPUR (100)	JABALPUR (100)	JABALPUR (100)
7	Barman Kalan (CT)	6	6	5	2	1	JABALPUR (110)	JABALPUR (110)	JABALPUR (110)
8	Tendukheda (NP)	16	7	3	4	NARSIMHAPUR (60)	JABALPUR (120)	JABALPUR (120)	JABALPUR (120)

\*If an educational facility is not available in the town, the name of the nearest place and its distance from the town where facility is available has been given

**STATEMENT V**

**EDUCATIONAL, RECREATIONAL AND CULTURAL FACILITIES, 2009**

Number of Educational Facilities*					Name of Town	Sr. No.
Polytechnics	Recognised Shorthand, Typewriting and vocational training Institutions	Non-formal Education Center (Sarva Shiksha Abhiyan Center)	Special School for Disabled	Others		
11	12	13	14	15	2	1
NARSIMHAPUR(37)	NARSIMHAPUR(37)	2	JABALPUR(54)	JABALPUR(54)	Gotegaon (NP + OG)	1
NARSIMHAPUR(52)	NARSIMHAPUR(52)	NARSIMHAPUR(52)	1	1	Gadarwara (M + OG)	2
NARSIMHAPUR(60)	NARSIMHAPUR(60)	NARSIMHAPUR(60)	GADARWARA(12)	JABALPUR(150)	Chichli (CT)	3
1	1	1	JABALPUR(91)	JABALPUR(91)	Narsimhapur (M + OG)	4
NARSIMHAPUR(2)	NARSIMHAPUR(2)	NARSIMHAPUR(2)	JABALPUR(85)	JABALPUR(85)	Rosera (CT)	5
NARSIMHAPUR(16)	NARSIMHAPUR(16)	NARSIMHAPUR(16)	JABALPUR(100)	JABALPUR(100)	Kareli (M)	6
NARSIMHAPUR(31)	NARSIMHAPUR(31)	NARSIMHAPUR(31)	JABALPUR(110)	JABALPUR(110)	Barman Kalan (CT)	7
NARSIMHAPUR(60)	NARSIMHAPUR(60)	NARSIMHAPUR(60)	JABALPUR(120)	JABALPUR(120)	Tendukheda (NP)	8

\*If the facility is not available in the town, the name of the nearest place and its distance from the town where facility is available has been given

**STATEMENT V**

**EDUCATIONAL, RECREATIONAL AND CULTURAL FACILITIES, 2009**

Sr. No.	Name of Town	Number of Social, Recreational and Cultural facilities* (contd...)			
		No. of Orphanage Homes	Working women's Hostels	No. of Old Age Home	Stadium
<b>1</b>	<b>2</b>	<b>16</b>	<b>17</b>	<b>18</b>	<b>19</b>
1	Gotegaon (NP + OG)	JABALPUR(54)	NARSIMHAPUR (32)	1	JABALPUR (54)
2	Gadarwara (M + OG)	JABALPUR(129)	GOTEGAON (75)	GOTEGAON (94)	NARSIMHAPUR (52)
3	Chichli (CT)	JABALPUR(150)	GOTEGAON (94)	GOTEGAON (94)	NARSIMHAPUR (60)
4	Narsimhapur (M + OG)	JABALPUR(91)	GOTEGAON (54)	GOTEGAON (37)	1
5	Rosera (CT)	JABALPUR(85)	GOTEGAON (34)	GOTEGAON (34)	NARSIMHAPUR (2)
6	Kareli (M)	JABALPUR(100)	GOTEGAON (36)	1	1
7	Barman Kalan (CT)	JABALPUR(110)	GOTEGAON (56)	KARELI(M) (16)	NARSIMHAPUR (31)
8	Tendukheda (NP)	JABALPUR(120)	GOTEGAON (92)	KARELI(M) (42)	NARSIMHAPUR (60)

\*If the facility is not available in the town, the name of the nearest place and its distance from the town where facility is available has been given.

**STATEMENT V**

**EDUCATIONAL, RECREATIONAL AND CULTURAL FACILITIES, 2009**

Number of Social, Recreational and Cultural facilities*				Name of Town	Sr. No.
Cinema Theatre	Auditorium/ Community halls	Public libraries	Reading rooms		
20	21	22	23	2	1
1	3	1	1	Gotegaon (NP + OG)	1
2	10	1	NARSIMHAPUR (52)	Gadarwara (M + OG)	2
GADARWARA (12)	GADARWARA (12)	GADARWARA (12)	NARSIMHAPUR (60)	Chichli (CT)	3
2	4	1	2	Narsimhapur (M + OG)	4
NARSIMHAPUR (2)	NARSIMHAPUR (2)	NARSIMHAPUR (2)	NARSIMHAPUR (2)	Rosera (CT)	5
2	1	NARSIMHAPUR (16)	2	Kareli (M)	6
NARSIMHAPUR (31)	1	KARELI (16)	NARSIMHAPUR (31)	Barman Kalan (CT)	7
KARELI(M) (42)	3	NARSIMHAPUR (60)	NARSIMHAPUR (60)	Tendukheda (NP)	8

\*If the facility is not available in the town, the name of the nearest place and its distance from the town where facility is available has been given.



## STATEMENT VI

## INDUSTRY AND BANKING, 2009

Sr. No.	Name of Town	Names of three most important commodities manufactured			Number of banks		
		1st	2nd	3rd	Nationalised Bank	Private Commercial Bank	Co-operative Bank
1	2	3	4	5	6	7	8
1	Gotegaon (NP + OG)	CEMENT POLE FOR ELECTRICTY	SUGAR	FLOUR	4	0	2
2	Gadarwara (M + OG)	BRASS UTENSIL			4	0	2
3	Chichli (CT)	BRASS UTENSILS	COPPER UTENSILS		2	0	1
4	Narsimhapur (M + OG)	P V C SHOES	CEMENT PIPE		11	1	8
5	Rosera (CT)				1	1	1
6	Kareli (M)	GUUD	SUGAR	DAL	6	1	1
7	Barman Kalan (CT)				1	0	1
8	Tendukheda (NP)	AGRICULTURAL EQUIPMENTS	IRON UTENSILS	GUD	3	1	1

---

STATEMENT VI

INDUSTRY AND BANKING, 2009

Number of agricultural credit societies	Number of non-agricultural credit societies	Name of Town	Sr. No.
<b>9</b>	<b>10</b>	<b>2</b>	<b>1</b>
1	1	Gotegaon (NP + OG)	1
1	2	Gadarwara (M + OG)	2
2	0	Chichli (CT)	3
5	40	Narsimhapur (M + OG)	4
0	0	Rosera (CT)	5
1	1	Kareli (M)	6
1	0	Barman Kalan (CT)	7
4	1	Tendukheda (NP)	8

## STATEMENT VII

## CIVIC AND OTHER AMENITIES IN SLUMS, 2009

Sr. No.	Class and name of town	Name of the slum	Is it notified	No. of households (approximate)	Population of the Slum (approximate)	Paved roads (in kms.)	System of drainage			
							Open	Closed	Both (Open & Closed)	Nil
1	2	3	4	5	6	7	8	9	10	11
1	III,Gotegaon (NP + OG)	BAILHAI AZAD WARD 1	Yes	40	160	0.15	OD			
2	III,Gotegaon (NP + OG)	BASORI MOHALLA WARD 11	Yes	46	258	0.32	OD			
3	III,Gotegaon (NP + OG)	LADIYA MOHALLA WARD 7	Yes	71	346	0.36	OD			
4	III,Gotegaon (NP + OG)	BAJRANG WARD 7	Yes	42	178	0.3	OD			
5	III,Gotegaon (NP + OG)	GANDHI WARD HARIJAN MOHALLA 6	Yes	62	256	0.4	OD			
6	III,Gotegaon (NP + OG)	HARDOL WARD AYODHYA BASTI 4	Yes	72	286	0.36	OD			
7	III,Gadarwara (M + OG)	DOLA BABA NIRANJAN	Yes	139	7,011	0.5			BD	
8	II,Narsimhapur (M + OG)	RAJIV WARD	Yes	391	1,971	2.6	OD			
9	III,Kareli (M)	SHASTRI WARD,NARSING WARD, RAM WARD,GANESH WARD	Yes	1,576	7,347	20	OD			
10	IV,Tendukheda (NP)	JAMANPANI	Yes	510	2,329	4	OD			

## STATEMENT VII

## CIVIC AND OTHER AMENITIES IN SLUMS, 2009

Number of latrines				Community	No. of tap points/ public hydrants installed for supply of protected water	Electricity (Number of connections)			Class and name of town	Sr. No.
Private						Domestic	Road lighting (points)	Others		
Pit System	Flush/Pour Flush (Water borne)	service	others							
12	13	14	15	16	17	18	19	20	2	1
7	33	0	0	1	5	18	7	1	III,Gotegaon (NP + OG)	1
4	31	0	2	1	4	31	4	0	III,Gotegaon (NP + OG)	2
6	55	0	1	1	5	55	6	0	III,Gotegaon (NP + OG)	3
8	33	0	1	0	5	33	4	0	III,Gotegaon (NP + OG)	4
2	56	0	4	2	8	56	5	0	III,Gotegaon (NP + OG)	5
12	55	0	3	1	12	67	8	5	III,Gotegaon (NP + OG)	6
427	268	0	695	0	63	68	23	0	III,Gadarwara (M + OG)	7
0	275	0	0	1	0	630	622	0	II,Narsimhapur (M + OG)	8
0	604	0	0	1	253	920	198	0	III,Kareli (M)	9
20	100	0	0	0	10	0	0	78	IV,Tendukheda (NP)	10

**APPENDIX TO TOWN DIRECTORY**

**TOWNS SHOWING THEIR OUTGROWTH WITH POPULATION**

<b>Sr.No.</b>	<b>Name of Town with Location Code</b>		<b>Population of Core Town</b>	<b>Name of Outgrowth</b>	<b>Population of Outgrowth</b>
<b>1</b>	<b>2</b>		<b>3</b>	<b>4</b>	<b>5</b>
1	802365	Gotegaon (NP)	27,068	Chhindori (OG) (Part)	463
				Gotegaon Kheda (OG) (Part)	57
				Kumhara Kheda (OG) (Part)	424
				Bagtala (OG) (Part)	62
2	802366	Gadarwara (M)	45,344	Imaliya (OG) (Part)	527
				Gadarwara (OG) (Part)	1,733
3	802367	Narsimhapur (M)	58,665	Dhedawara (OG) (Part)	912
				Banskunwari (OG) (Part)	389





ORGI-MADHYA PRADESH  
ENGLISH (10-2011)



2011

Directorate of Census Operations, Madhya Pradesh  
Ministry of Home Affairs,  
Jaganana Bhawan,  
Arera Hills, Jail Road, Bhopal - 462004

Email : [dco-mad.rgi@censusindia.gov.in](mailto:dco-mad.rgi@censusindia.gov.in)  
Website: <http://www.censusindia.gov.in>

