



Florida Department of Transportation Interchange Report

CONTENTS

NOTES

Some interchanges are complex. This listing locates most interchanges at their centers or at the main cross road. **It does not attempt to locate individual ramps.**

Not all of the expressways are operated by the Florida Department of Transportation (FDOT). Some are operated, all or in part, by expressway authorities.

DEFINITIONS

Road ID and *M.P.* (mile point) are identifiers used internally by FDOT.

Cum. Miles (Cumulative Miles from the start of the roadway) are approximately the same as the numbers on the small green mile post signs along Interstate highways and many expressways.

Road Number is the Interstate, US, SR, or CR number (if any) of the cross road(s) at the interchange.


Road Name is the local name of the cross road(s) at the interchange. It may be the same road shown with a Road Number, or it may be a different road.

CONTACT

To ask questions about this report, or to suggest changes, please contact Eric Brickner at the following:

Florida Dept. of Transportation
605 Suwannee St., M.S. 27
Tallahassee, FL 32399-0450
850-414-4848

Eric.Brickner@dot.state.fl.us

	Interstates	Page
	I-4	2
	I-10	3
	I-110	5
	I-75	5
	I-175	7
	I-275	7
	I-375	8
	I-95	8
	I-195	11
	I-295	11
	I-395	12
	I-595	12

Expressways: Florida's Turnpike	Page
Florida's Turnpike Stub—SR-91	13
Florida's Turnpike & Extension—SR-91 and 821	13

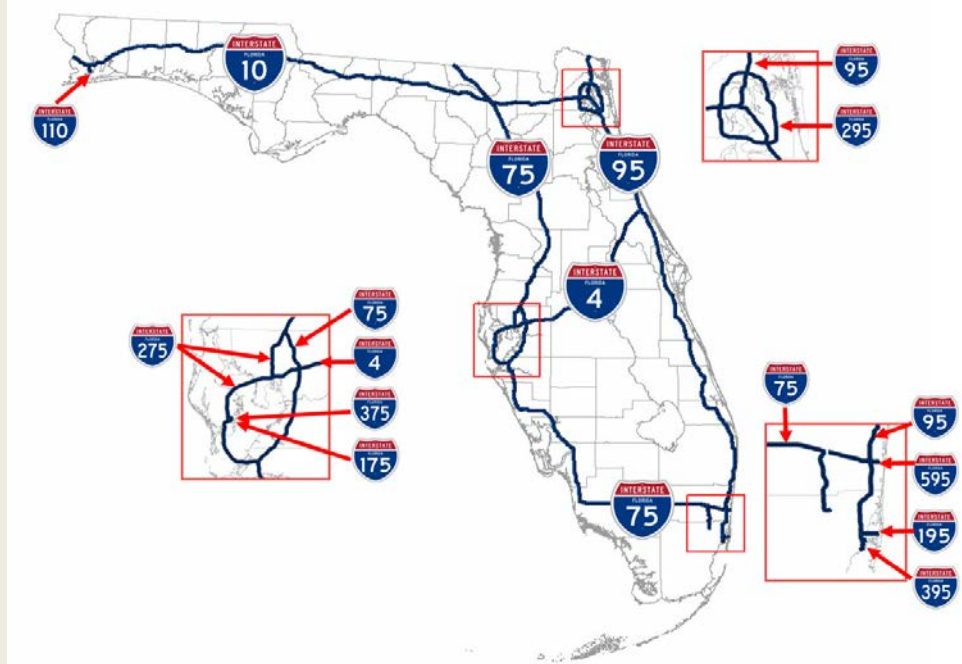
Expressways: Southeast	Page
Airport Expressway—SR-112	15
Dolphin Expressway—SR-836	15
Dolphin Expressway Extension, East-Bound—SR-836	16
Dolphin Expressway Extension, West-Bound—SR-836	16
Don Shula Expressway—SR-874	16
Gratigny Parkway—SR-924	16
Palmetto Expressway—SR-826	16
Sawgrass Expressway—SR-869	17
Snapper Creek Expressway—SR-878	17

Expressways: West-Central	Page
Lee Roy Selmon-Crosstown Expressway—SR-618	18
Selmon-Crosstown Expressway Elevated Lanes—SR-618A	18
Polk Parkway—SR-570	19
Veterans Expressway / Suncoast Parkway—SR-589	19
Veterans Expressway Spur—SR-568	19

Expressways: East-Central	Page
Beachline Expressway/Bennett Causeway—SR-528	20
Challenger Memorial Parkway—SR-407	20
East-West Expressway—SR-408	21
East-West Expressway, Eastern Extension—SR-408	21
John Land Apopka—SR-414	21
Greeneway—SR-417	21
Western Beltway—SR-429	22

Updated
8/15/2016

Interstates



Florida's Interstates are part of the Dwight D. Eisenhower National System of Interstate and Defense Highways. They are built partly with Federal funds, but are owned and operated by the Florida Department of Transportation.

Interstate 4



State Road 400

County	Road ID	M.P.	Cum. Miles	Exit No.	At Road Number	At Road Name
Hillsborough	10190000	7.671	0.000			I-275
		8.451	0.780	1	SR-585	21st & 22nd Street
		8.968	1.297	2	SR-618	
		10.542	2.871	3	US-41	50th Street, SR-45
		12.014	4.343	5	SR-574	Martin Luther King Jr. Blvd
		12.865	5.194	6		Orient Road (EB exit only)
		13.947	6.276	7	US-301 & US-92	E Hillsborough Ave
		14.377	6.706	7C	US-92 East	Eureka Springs Road
		15.892	8.221	9	I-75	
		17.423	9.752	10	CR-579	Mango Road
		21.165	13.494	14		McIntosh Road
		24.713	17.042	17		Branch Forbes Road
		26.780	19.109	19	SR-566	Thonotosassa Road
		28.569	20.898	21	SR-39	Alexander Street
		29.864	22.193	22	SR-553	N Park Road
		32.836	25.165	25		County Line Road
			32.836	25.165		
Polk	16320000	0.000	25.165			Begin Polk County
		0.983	26.148	27	SR-570	Polk Parkway West
		2.918	28.083	28	SR-546	Memorial Boulevard
		5.100	30.265	31	SR-539	Kathleen Road
		6.425	31.590	32	US-98	
		7.868	33.033	33	SR-33	Socrum Loop Road
		12.308	37.473	38	SR-33	
		15.640	40.805	41	SR-570	Polk Parkway East
		18.388	43.553	44	SR-559	
		22.378	47.543	48	CR-557	
		29.119	54.284	55	US-27	
	32.022	57.187			End Polk County	
Osceola	92130000	0.000	57.187			Begin Osceola County
		0.102	57.289	58	CR-532	Osceola Polk Line Road
		2.016	59.203	60	SR-429	Western Beltway
		4.155	61.342	62	SR-417 East	World Drive, Greeneway, Southern Connector
		6.560	63.747	64 AB	US-192, SR-530	Magic Kingdom, Disney/MGM Studios
		7.702	64.889	65	CR-522	Osceola Parkway
		7.885	65.072			End Osceola County

<u>County</u>	<u>Road ID</u>	<u>M.P.</u>	<u>Cum. Miles</u>	<u>Exit No.</u>	<u>At Road Number</u>	<u>At Road Name</u>
Orange	75280000	0.000	65.072			Begin Orange County
		1.123	66.195	67	SR-536	World Center Drive; to International Drive, SR-417
		2.633	67.705	68	SR-535	Vineland Road; to International Drive
		5.462	70.534	71		Central FL Pkwy; to International Drive
		6.279	71.351	72	SR-528	Beachline Expressway
		8.267	73.339	74 AB	SR-482	Sand Lake Road; to International Drive
		9.562	74.634	75 A		Universal Blvd to International Drive
		9.989	75.061	75 B	SR-435	Kirkman Rd to International Drive
		11.072	76.144	77	SR-91	Florida's Turnpike
		12.300	77.372	78		Conroy Road
		13.685	78.757	79	CR-423	John Young Parkway
		14.954	80.026	80	US-17/92/441	
		15.552	80.624	81 A		Michigan Street
		16.007	81.079	81 B		Kaley Avenue
		16.646	81.718	82 A	SR-408	East-West Expressway
		17.184	82.256	82 B		Anderson St, South St
		18.332	83.404	83 A	US-17/92, SR-50	Colonial Drive, Amelia Street
		18.854	83.926	84	SR-50 west	Colonial Drive, Ivanhoe Boulevard
		19.664	84.736	85		Princeton Street
		20.422	85.494	86		Par Street
		21.326	86.398	87	SR-426	Fairbanks Avenue
		22.303	87.375	88	SR-423	Lee Road
		24.025	89.097	90 AB	SR-414	Maitland Boulevard
24.673	89.745			End Orange County		
Seminole	77160000	0.000	89.745			Begin Seminole County
		1.482	91.227	92	SR-436	Semorran Boulevard
		3.451	93.196	94	SR-434	
		8.255	98.000	98		Lake Mary Boulevard
		10.485	100.230	101 A	CR-46A	
		11.200	100.945	101 B	SR-417	
		12.336	102.081	101 C	SR-46	
		13.839	103.584	104	US-17/92 (SR-15)	Orange Boulevard
		14.135	103.880			End Seminole County
Volusia	79110000	0.000	103.880			Begin Volusia County
		3.545	107.425	108		Osteen Highway (Deltona/DeBary)
		6.358	110.238	111 AB		Saxon Blvd.
		9.497	113.377	114	SR-472	
		11.602	115.482	116		Lake Helen (Orange Camp Road)
		14.127	118.007	118	SR-44	
		24.775	128.655	129	US-92 East	
		27.770	131.650	132	I-95, SR-400 East	
		28.020	131.900			Beville Road

Interstate 10		 State Road 8
----------------------	---	---

<u>County</u>	<u>Road ID</u>	<u>M.P.</u>	<u>Cum. Miles</u>	<u>Exit No.</u>	<u>At Road Number</u>	<u>At Road Name</u>	
Escambia	48260000	0.000	0.000			Alabama State Line	
		5.527	5.527	5	US-90 Alt	West Nine Mile Road	
		7.092	7.092	7 AB	SR-297	Pine Forest Road	
		10.270	10.270	10 AB	US-29	Pensacola Blvd	
		12.422	12.422	12	I-110		
		12.928	12.928	13	SR-291	Davis Highway	
		16.491	16.491	17	US-90	Scenic Highway	
		16.549	16.549				
		48260213	0.000	16.549			End 48260000
		2.617	19.166				End Escambia County
Santa Rosa	58002117	0.000	19.166			Begin Santa Rosa County	
		0.196	19.362				
		58002000	2.807	19.362			End 58002117
		5.151	21.706	22	SR-281	Avalon Boulevard	
		9.396	25.951	26	CR-191	Garcon Point Rd	
		11.865	28.420	28	CR-89	Ward Basin	
		14.716	31.271	31	SR-87		
25.905	42.460			End Santa Rosa County			

<u>County</u>	<u>Road ID</u>	<u>M.P.</u>	<u>Cum. Miles</u>	<u>Exit No.</u>	<u>At Road Number</u>	<u>At Road Name</u>	
Okaloosa	57002000	0.000	42.460				Begin Okaloosa County
		2.617	45.077	45	CR-189	Log Lake Road	
		13.844	56.304	56	SR-85	Ferdon Blvd South	
		24.554	67.014				End Okaloosa County
Walton	60002000	0.000	67.014				Begin Walton County
		2.473	69.487	70	SR-285		
		17.580	84.594	85	US-331	Freeport Road	
		27.454	94.468				End Walton County
Holmes	52002000	0.000	94.468				Begin Holmes County
		1.557	96.025	96	SR-81		
		8.370	102.838				End Central Holmes County
Washington	61001000	0.000	102.838				Begin Central Washington County
		1.208	104.046	104	CR-279	Pate Pond Road	
		5.825	108.663				End Washington County
Holmes	52002000	14.195	108.663				Begin Eastern Holmes County
		17.223	111.691	112	SR-79	Waukesha St.	
		21.276	115.744				End Holmes County
Washington	61001000	12.906	115.744				Begin Eastern Washington County
		16.848	119.686	120	SR-77	Main St.	
		23.963	126.801				End Washington County
Jackson	53002000	0.000	126.801				Begin Jackson County
		3.045	129.846	130	US-231		
		9.646	136.447	136	SR-276	Kynesville Road	
		15.331	142.132	142	SR-71		
		25.246	152.047	152	SR-69		
		31.216	158.017	158	CR-286	Blueberry Drive	
		33.260	160.061			End Jackson County	
Gadsden	50001000	0.000	160.061				Begin Gadsden County
		5.674	165.735	166	CR-270-A	Flat Creek Road	
		14.038	174.099	174	SR-12	Greensboro Hwy	
		20.898	180.959	181	SR-267	Pat Thomas Pkwy	
		31.864	191.925	192	US-90		
		33.508	193.569				End Gadsden County
Leon	55320000	0.000	193.569				Begin Leon County
		2.168	195.737	196	SR-263	Capital Circle	
		5.448	199.017	199	US-27	Monroe Street	
		9.116	202.685	203	US-319, SR-61, SR-261	Thomasville Rd, Capital Cir NE	
		15.006	208.575	209 AB	US-90	Mahan Drive	
		22.200	215.769				End Leon County
Jefferson	54001000	0.000	215.769				Begin Jefferson County
		0.978	216.747	217	SR-59	Gamble Road	
		9.295	225.064	225	US-19	FL - GA Pkwy	
		17.086	232.855	233	CR-257B		
		19.487	235.256			End Jefferson County	
Madison	35090000	0.000	235.256				Begin Madison County
		5.967	241.223	241	US-221/SR-55		
		16.253	251.509	251	SR-14/CR14		
		22.831	258.087	258	SR-53/CR-53		
		26.494	261.750	262	CR-255		
		32.990	268.246			End Madison County	
Suwannee	37120000	0.000	268.246				Begin Suwannee County
		6.432	274.678	275	US-90		
		14.560	282.806	283	US-129	Suwannee Ave	
		23.917	292.163	292	CR-137		
		25.508	293.754			End Suwannee County	
Columbia	29170000	0.000	293.754				Begin Columbia County
		2.466	296.220	296 AB	I-75		
		7.560	301.314	301	US-41, CR-25A		
		9.725	303.479	303	US-441		
		20.690	314.444			End Columbia County	
Baker	27090000	0.000	314.444				Begin Baker County
		9.700	324.144	324	US-90		
		12.348	326.792	327	CR-229		
		18.393	332.837	333	CR-125		
		20.754	335.198	335	SR-121		
		21.926	336.370	336	SR-228		
		25.462	339.906			End Baker County	



County	Road ID	M.P.	Cum. Miles	Exit No.	At Road Number	At Road Name	
Nassau	74170000	0.000	339.906				Begin Nassau County
		0.710	340.616				End Nassau County
Duval	72270000	0.000	340.616				Begin Duval County
		3.284	343.900	343	US-301		
		9.692	350.308	350	SR-23		Cecil Commerce Center Parkway
		11.469	352.085	351	SR-115C		Chaffee Road
		15.638	356.254	355			Marietta, Greenland Ave
		16.213	356.829	356	I-295		
		17.276	357.892	357	SR-103		Lane Avenue
		18.565	359.181	358	SR-111		Cassat Avenue
		19.263	359.879	359			Lenox Ave / Edgewood Ave (to/from east only)
		20.138	360.754	360	SR-129		McDuff Avenue
		20.458	361.074	361	US-17 South		Roosevelt Blvd (to/from east only)
		21.020	361.636	362			Stockton Street
		21.441	362.057		I-95		



Interstate 110		State Road 8A					
County	Road ID	M.P.	Cum. Miles	Exit No.	At Road Number	At Road Name	
Escambia	48270000	0.000	0.000	1 ABC	US-98, US-98 Business	Gregory St., Chase St., Garden St.	
		0.590	0.590	2	US-90	Cervantes Street	
		1.468	1.468	3		Maxwell Street, Jordan Street	
		2.687	2.687	4	SR-295	Fairfield Drive	
		4.146	4.146	5	SR-296	Brent Lane	split diamond interchange
		4.791	4.791	5	SR-750	Airport Blvd, Pensacola Airport	
		6.341	6.341	6	I-10, SR-291	I-10, Davis Hwy	

Interstate 75		State Road 93							
County	Road ID	M.P.	Cum. Miles	Exit No.	At Road Number	At Road Name			
Miami-Dade	87075000	0.000	0.000			East of Palmetto Expressway			
		0.038	0.038	1 AB	SR-826	Palmetto Expressway			
		1.465	1.465	2		NW 138th Street, Graham Dairy Rd			
		4.476	4.476	4	SR-860 (east)	NW 186th Street, Miami Gardens Drive			
		4.923	4.923	5	SR-821	Florida's Turnpike HEFT [Homestead Extension]			
		5.442	5.442				End Miami-Dade County		
		Broward	86075000	0.000	5.442				Begin Broward County
				1.499	6.941	7 AB		Miramar Pkwy	
3.729	9.171			9 AB	SR-820	Pines Blvd			
5.388	10.830			11 AB		Sheridan St			
7.683	13.125			13 AB		Griffin Rd			
9.511	14.953			15		Royal Palm Blvd			
11.937	17.379			19	I-595 E, SR-869 N	Sawgrass Expwy. (north)			
15.357	20.799			21		Indian Trace			
16.570	22.012			22		Glades Pkwy			
17.999	23.441			23	US-27				
43.885	49.327	49		Snake Rd					
45.361	50.803				End Broward County				
Collier	03175000	0.063	50.803				Begin Collier County		
		29.069	79.809	80	SR-29				
		50.321	101.061	101	CR-951 to SR-84	Collier Boulevard			
		53.594	104.334	105	CR-886	Golden Gate Parkway			
		56.178	106.918	107	CR-896	Pine Ridge Road			
		60.446	111.186	111	CR-846	Immokalee Road			
63.676	114.416				End Collier County				
Lee	12075000	0.000	114.416				Begin Lee County		
		1.029	115.445	116		Bonita Beach Road			
		8.380	122.796	123		Corkscrew Road			
		12.684	127.100	128		Alico Road			
		16.427	130.843	131		Daniels Parkway, SW Florida International Airport			
		21.039	135.455	136	SR-884	Colonial Boulevard			
		22.598	137.014	138	SR-82	Dr. Martin Luther King Jr. Blvd.			
		24.103	138.519	139		Luckett Road			
		26.021	140.437	141	SR-80	Palm Beach Blvd			
		28.372	142.788	143	SR-78	Bayshore Road			
		34.138	148.554				End Lee County		

<u>County</u>	<u>Road ID</u>	<u>M.P.</u>	<u>Cum. Miles</u>	<u>Exit No.</u>	<u>At Road Number</u>	<u>At Road Name</u>	
Charlotte	01075000	0.000	148.554				Begin Charlotte County
		8.533	157.087	158	CR-762	Tuckers Grade	
		11.797	160.351	161		North Jones Loop Road	
		15.138	163.692	164	US-17		
		17.919	166.473	167		Harbor View Road	
		21.098	169.652	170		Kings Highway	
		22.008	170.562				End Charlotte County
Sarasota	17075000	0.000	170.562				Begin Sarasota County
		8.050	178.612	179		Toledo Blade Boulevard	
		10.998	181.560	182		Sumter Boulevard	
		20.084	190.646	191	CR-777	River Road	
		22.333	192.895	193		Jacaranda Boulevard	
		24.618	195.180	195		Laurel Road	
		28.817	199.379	200	SR-681	Venice Connector	
		34.382	204.944	205	SR-72		
		36.404	206.966	207	SR-758	Bee Ridge Road	
		39.120	209.682	210	SR-780	Fruitville Road	
42.615	213.177				End Sarasota County		
Manatee	13075000	0.000	213.177				Begin Manatee County
		0.024	213.201	213		University Parkway	
		3.718	216.895	217 AB	SR-70		
		7.320	220.497	220 AB	SR-64		
		11.012	224.189	224	US-301		
		14.740	227.917	228	I-275 North		
		16.202	229.379	229	CR-6	Moccasin Wallow Road	
		20.571	233.748				End Manatee County
Hillsborough	10075000	0.000	233.748				Begin Hillsborough County
		6.421	240.169	240 AB	SR-674		
		12.259	246.007	246	CR-672	Big Bend Road	
		16.461	250.209	250		Gibson Drive	
		20.049	253.797	254	US-301		
		21.896	255.644	256	SR-618	LeeRoy Selmon Crosstown Expressway	
		22.867	256.615	257	SR-60	Adamo Drive	
		25.617	259.365	260 AB	SR-574	Martin Luther King Jr. Blvd.	
		27.053	260.801	261	I-4		
		31.115	264.863	265	SR-582	Fowler Avenue	
		32.231	265.979	266	CR-582-A	Fletcher Avenue	
		36.169	269.917	270	CR-581	Bruce B. Downs Boulevard	
39.854	273.602				End Hillsborough County		
Pasco	14075000	0.000	273.602				Begin Pasco County
		0.311	273.913				End 14075000
		0.242	273.913	274	I-275 South		
		1.660	275.331	275	SR-56		
		5.115	278.786	279	SR-54, CR-54		
		11.740	285.411	285	SR-52	Schrader Memorial Hwy	
		19.061	292.732	293	CR-41		
20.352	294.023				End Pasco County		
Hernando	08150000	0.000	294.023				Begin Hernando County
		7.039	301.062	301	US-98 and SR-50	Cortez Blvd	
		11.468	305.491				End Hernando County
Sumter	18130000	0.000	305.491				Begin Sumter County
		1.758	307.249	309	CR-476-B	Webster	
		7.671	313.162	314	SR-48, CR-48		
		14.105	319.596	321	CR-470		
		21.442	326.933	328	SR-91	Florida's Turnpike	
		22.638	328.129	329	SR-44		
28.996	334.487				End Sumter County		
Marion	36210000	0.000	334.487				Begin Marion County
		4.984	339.471	341	CR-484		
		13.969	348.456	350	SR-200	College Road	
		16.446	350.933	352	SR-40	Silver Springs Blvd	
		17.825	352.312	354	US-27	Bonnie Heath Blvd	
		22.108	356.595	358	SR-326		
		32.346	366.833	368	CR-318		
38.282	372.769				End Marion County		

<u>County</u>	<u>Road ID</u>	<u>M.P.</u>	<u>Cum. Miles</u>	<u>Exit No.</u>	<u>At Road Number</u>	<u>At Road Name</u>	
Alachua	26260000	0.000	372.769				Begin Alachua County
		0.991	373.760	374	CR-234		
		9.722	382.491	382	SR-121	Williston Road	
		11.026	383.795	384	SR-24	Archer Road	
		14.548	387.317	387	SR-26	Newberry Road	
		17.164	389.933	390	SR-222	NW 39th Avenue	
		26.183	398.952	399	US-441 / SR-20 / SR-25	NW 13th St, MLK Blvd	
		31.550	404.319	404	CR-236		
		35.190	407.959				End Alachua County
Columbia	29180000	0.000	407.959				Begin Columbia County
		5.858	413.817	414	US-41 / US-441 / SR-25		
		14.763	422.722	423	SR-47		
		19.481	427.440	427	US-90		
		26.825	434.784	435	I-10		
30.447	438.406				End Columbia County		
Suwannee	37130000	0.000	438.406				Begin Suwannee County
		1.084	439.490	439	SR-136	NW Thunder St	
		3.656	442.062				End Suwannee County
Hamilton	32100000	0.000	442.062				Begin Hamilton County
		9.307	451.369	451	US-129		
		18.380	460.442	460	SR-6		
		24.855	466.917	467	SR-143	Hamilton Ave	
		28.746	470.808				Georgia State Line

Interstate 175						State Road 594	
<u>County</u>	<u>Road ID</u>	<u>M.P.</u>	<u>Cum. Miles</u>	<u>Exit No.</u>	<u>At Road Number</u>	<u>At Road Name</u>	
Pinellas	15003000	0.000	0.000		I-275		
		0.785	0.785			M L King Jr St South, 8th St South	
		1.089	1.089			6th St South	
		1.285	1.285		US-92	4th St South	(Becomes 5th Ave South)

Interstate 275						State Road 93	
<u>County</u>	<u>Road ID</u>	<u>M.P.</u>	<u>Cum. Miles</u>	<u>Exit No.</u>	<u>At Road Number</u>	<u>At Road Name</u>	
Manatee	13175000	0.000	0.000		I-75		
		2.279	2.279	2	US-41		
		4.728	4.728	5	US-19 South		
		5.233	5.233				End 13175000
	13130000	9.194	5.233				Begin 13130000
		11.982	8.021				End Manatee County
Pinellas	15170001	0.000	8.021				Begin Pinellas County
		4.143	12.164				End New Sunshine Skyway Bridge
	15170000	4.247	12.164				Begin Sunshine Skyway Causeway
		8.535	16.452				End Sunshine Skyway Causeway
	15190900	0.000	16.452				Begin 15190900
		0.516	16.968	16		Pinellas Point Drive, Skyway Lane	
		0.972	17.424	17	US-19 N, SR-682 W	Pinellas Bayway, 54th Avenue South	
		1.196	17.648				End 15190900
	15190000	0.500	17.648				Begin 15190000
		2.299	19.447	18		26th Avenue South	
		2.551	19.699	19		22nd Avenue South	
		3.229	20.377	20		31st Street South	
		3.549	20.697	21		28th Street South	
		4.503	21.651	22	I-175	South Bay Drive	
		5.264	22.412	23 AB	I-375, US-Alt. 19, SR-595	North Bay Drive, 5th Ave. North	
		6.292	23.440	24		22nd Avenue North	
		7.318	24.466	25		38th Avenue North	
		8.344	25.492	26 AB		54th Avenue North	
		10.547	27.695	28	SR-694	Gandy Boulevard	
		12.466	29.614	30	SR-686	Roosevelt Boulevard	
		13.785	30.933	31 AB	SR-688	9th Street North (M. L. King Street), Ulmerton Rd.	
14.432	31.580	32	SR-687	4th Street North			
19.655	36.803				End Pinellas County		

County	Road ID	M.P.	Cum. Miles	Exit No.	At Road Number	At Road Name		
Hillsborough	10190000	0.000	36.803			Begin Hillsborough County		
		1.619	38.422	39 AB	(from NB I-275), to SR-60	Kennedy Blvd, Cypress St, to Vet's Expwy and TPA		
		2.156	38.959	39	SR-60 (from SB I-275)	Tampa Intl		
		2.621	39.424	40 A		Westshore Boulevard		
		3.253	40.056	40 B		Lois Avenue		
		3.835	40.638	41 AB	US-92	Dale Mabry		
		4.107	40.910	41 C		Himes Avenue		
		5.175	41.978	42		Howard-Armenia		
		6.440	43.243	44		Ashley / Scott / Tampa Streets		
		6.861	43.664	45 A		Jefferson Street		
		7.342	44.145			End I-275 on 10190000		
		10320000	10320000	0.171	44.145			Begin 10320000
				0.282	44.256	45 B	I-4	
				0.709	44.683	46 A		Floribraska Avenue
				1.442	45.416	46 B	SR-574	Martin Luther King Jr. Avenue
				2.452	46.426	47 AB	US-92	Hillsborough Avenue
				3.463	47.437	48		Sligh Avenue
				4.293	48.267	49		Bird Street
				5.010	48.984	50	SR-580	Busch Boulevard
				6.506	50.480	51	SR-582	Fowler Avenue
7.513	51.487			52		Fletcher Avenue		
8.802	52.776			53		Bearss Avenue		
14.500	58.474			59	SR-56			
16.021	59.995					End Hillsborough County		
Pasco	14140000	0.000	59.995			Begin Pasco County		
		0.242	60.237					

Interstate 375		State Road 592				
County	Road ID	M.P.	Cum. Miles	Exit No.	At Road Number	At Road Name
Pinellas	15002000	0.000	0.000		I-275	
		0.907	0.907			M L King Jr St, 8th St North, 4th and 5th Ave N
		1.040	1.040			10th St. North (entrance only)
		1.220	1.220		To US-92	(Becomes 4th Ave N)

Interstate 95		SR-9A (Exits 1 - 12), SR-9 (Exits 14 - 380)				
County	Road ID	M.P.	Cum. Miles	Exit No.	At Road Number	At Road Name
Miami-Dade	87270000	0.000	0.000		US-1	
		0.469	0.469	1 A		Rickenbacker Causeway
		1.558	1.558	1 B	US-41	Tamiami Trail, SW 7th St, SW 8th St, Flagler St, NW 1st St
		2.040	2.040	2 A	SR-970	Downtown Distributor, Flagler St, SW/SE 1st St
		2.163	2.163	2 C		Miami Avenue
		2.260	2.260	2 B		NW 2 St, Arena
		3.184	3.184	2 D	I-395/SR-836 (east)	To Miami Beach
		2.659	2.659	3 B	SR-836 (west)	NW 8th St, to Port of Miami
		3.212	3.212	3 A	SR-836 (west)	Dolphin Expressway
		4.844	4.844	4 AB	I-195 & SR-112	West to Airport Expressway/East to Julia Tuttle Causeway
		6.227	6.227	6 A		NW 62nd St
		6.608	6.608	6 B		NW 69th St
		7.329	7.329	7	SR-934	NW 79th St / NW 81st St
		8.285	8.285	8 A		NW 95th St
		8.794	8.794	8 B	SR-932	NW 103rd St
		9.799	9.799	9	SR-924	NW 119th St
		10.176	10.176	10 A	SR-922	NW 125th St
		10.854	10.854	10 B	SR-916	NW 135th St / Opa Locka Blvd
		11.827	11.827	11		NW 151st St
		12.848	12.848	12 ABC	SR-826, US-441, SR-821	Golden Glades Interchange @ Florida's Turnpike
		14.377	14.377	14	SR-860	Miami Gardens Dr
		16.574	16.574	16		Ives Dairy Road / NE 203rd St
		17.260	17.260			End Miami-Dade County

<u>County</u>	<u>Road ID</u>	<u>M.P.</u>	<u>Cum. Miles</u>	<u>Exit No.</u>	<u>At Road Number</u>	<u>At Road Name</u>			
Broward	86070000	0.000	17.260				Begin Broward County		
		0.765	18.025	18	SR-858	Hallandale Beach Blvd			
		1.534	18.794	19	SR-824	Pembroke Rd			
		2.556	19.816	20	SR-820	Hollywood Blvd			
		4.124	21.384	21	SR-822	Sheridan St			
		5.156	22.416	22	SR-848	Stirling Rd			
		6.173	23.433	23	SR-818	Griffin Rd			
		7.543	24.803	24	I-595	Port Everglades Expy			
		7.985	25.245	25	SR-84	Marina Mile Blvd			
		9.240	26.500	26	SR-736	Davie Blvd			
		10.271	27.531	27	SR-842	Broward Blvd			
		11.293	28.553	29 AB	SR-838	Sunrise Blvd			
		13.453	30.713	31 AB	SR-816	Oakland Park Blvd			
		15.079	32.339	32	SR-870	Commercial Blvd			
		16.293	33.553	33 AB		Cypress Creek Rd			
		18.375	35.635	36 AB	SR-814	Atlantic Blvd			
		20.434	37.694	38 AB		Copans Rd			
		21.580	38.840	39	SR-834	Sample Rd			
		23.662	40.922	41	SR-869	SW 10th St			
		24.623	41.883	42 AB	SR-810	Hillsboro Blvd			
			25.307	42.567			End Broward County		
		Palm Beach	93220000	0.000	42.567				Begin Palm Beach County
				1.563	44.130	44	CR-798	Palmetto Park Rd	
2.794	45.361			45	SR-808	Glades Rd			
5.251	47.818			48 AB	SR-794	Yamato Rd			
7.110	49.677			50		Congress Ave			
8.402	50.969			51		Linton Blvd			
9.942	52.509			52	SR-806	Atlantic Ave			
13.777	56.344			56		Woolbright Rd			
14.772	57.339			57	SR-804	Boynton Beach Blvd			
16.286	58.853			59		Gateway Blvd			
17.776	60.343			60		Hypoluxo Rd			
18.810	61.377			61	CR-812	Lantana Rd			
20.301	62.868			63		6th Ave South			
21.611	64.178			64		10th Ave North			
23.520	66.087			66	SR-882	Forest Hill Blvd			
24.972	67.539			68	SR-80/US-98	Southern Blvd			
25.991	68.558			69 AB		Belvedere Rd, Palm Beach International Airport			
27.193	69.760			70	SR-704	Okeechobee Blvd			
28.448	71.015			71		Palm Beach Lakes Blvd			
31.232	73.799			74		45th St			
32.982	75.549			76	SR-708	Blue Heron Blvd			
34.740	77.307			77	SR-850	Northlake Blvd			
36.936	79.503			79 AB	SR-786	PGA Boulevard			
37.337	79.904	79 C		Military Trail	(to/from north-bound only)				
40.342	82.909	83		Donald Ross Rd					
44.137	86.704	87 AB	SR-706	Indiantown Rd					
	46.018	88.585			End Palm Beach County				
Martin	89095000	0.000	88.585				Begin Martin County		
		7.479	96.064	96	CR-708	Bridge Rd			
		12.251	100.836	101	SR-76	Kanner Highway			
		13.850	102.435	102	CR-713	High Meadow Ave			
		21.668	110.253	110	SR-714	Martin Highway			
		24.835	113.420				End Martin County		
St. Lucie	94001000	0.000	113.420				Begin St. Lucie County		
		0.242	113.662	114		Becker Rd			
		4.325	117.745	118		Gatlin Boulevard / Tradition Parkway			
		6.557	119.977	120		Crosstown Parkway			
		7.775	121.195	121		St. Lucie West Blvd			
		12.173	125.593	126	CR-712	Midway Rd			
		15.438	128.858	129	SR-70	Okeechobee Rd			
		17.622	131.042	131	SR-68	Orange Ave			
		24.141	137.561	138	SR-614	Indrio Rd			
	27.259	140.679			End St. Lucie County				
Indian River	88081000	0.000	140.679				Begin Indian River County		
		6.146	146.825	147	SR-60				
		15.281	155.960	156	CR-512				
		19.198	159.877				End Indian River County		

<u>County</u>	<u>Road ID</u>	<u>M.P.</u>	<u>Cum. Miles</u>	<u>Exit No.</u>	<u>At Road Number</u>	<u>At Road Name</u>			
Brevard	70220000	0.000	159.877				Begin Brevard County		
		13.289	173.166	173	SR-514	Malabar Road			
		16.286	176.163	176	CR-516	Palm Bay Road			
		20.684	180.561	180	US-192	New Haven Avenue			
		23.553	183.430	183	SR-518	Eau Gallie Boulevard Sarno Road			
		28.570	188.447	188		Pineda Causeway			
		31.197	191.074	191	CR-509	Wickham Road			
		35.830	195.707	195	SR-519	Fiske Blvd Barnes Blvd.			
		41.496	201.373	201	SR-520				
		41.517	201.394				End 70220000		
		70225000	70225000	0.000	201.394				Begin 70225000
				1.151	202.545	202	SR-524		
				9.935	211.329	205	SR-528	Beachline Expressway	
				6.848	208.242	208		Port St. John Parkway	
10.452	211.846			212	SR-407				
14.148	215.542			215	SR-50	Cheney Highway			
18.596	219.990			220	SR-406	Garden Street			
22.225	223.619			223	SR-46				
29.798	231.192			231	CR-5-A	Stuck Way Road			
31.190	232.584						End Brevard County		
Volusia	79002000			0.000	232.584				Begin Volusia County
		11.472	244.056	244	CR-442	Indian River Blvd			
		16.317	248.901	249 AB	SR-44				
		23.305	255.889	256	SR-421	Taylor Road			
		27.857	260.441	260 AB	I-4, SR-400				
		29.147	261.731	261 AB	US-92	International Speedway Blvd			
		32.636	265.220	265		LPGA Blvd.			
		35.301	267.885	268	SR-40	Tomoka Road			
		40.877	273.461	273	US-1				
		45.742	278.326				End Volusia County		
Flagler	73001000	0.000	278.326				Begin Flagler County		
		0.022	278.348	278		Old Dixie Highway, Marco Polo Blvd			
		5.273	283.599	284	SR-100	Moody Blvd			
		11.081	289.407	289		Palm Coast Parkway			
		14.673	292.999	293		Matanzas Woods Parkway			
		18.729	297.055				End Flagler County		
St. Johns	78080000	0.000	297.055				Begin St. Johns County		
		0.953	298.008	298	US-1				
		8.124	305.179	305	SR-206				
		13.820	310.875	311	SR-207				
		20.457	317.512	318	SR-16	Charles Usinas Hwy			
		26.147	323.202	323		International Golf Parkway			
		32.040	329.095	329	CR-210				
34.855	331.910				End St. Johns County				
Duval	72280000	0.000	331.910				Begin Duval County		
		3.348	335.258	335		Old St. Augustine Road			
		5.274	337.184	337	I-295				
		6.572	338.482	339	US-1	Philips Highway			
		7.384	339.294	340	SR-115	Southside Blvd	(to/from south only)		
		9.305	341.215	341	SR-152	Baymeadows Road			
		11.636	343.546	344	SR-202	J. Turner Butler Boulevard			
		13.086	344.996	345		Bowden Road	(to/from south only)		
		13.462	345.372	346 AB	SR-109	University Blvd	(to/from north only)		
		15.269	347.179	347	SR-126, Alt. US-1	Emerson Street			
	16.736	348.646	348	US-1	Philips Highway	(to/from north only)			
	16.793	348.703				End 72280000			
	72020000	72020000	0.000	348.703				Begin 72020000	
			0.309	349.012	349	US-90	To Jacksonville Beaches	(to/from north only)	
			0.741	349.444	350 A	US-1, US-90	To Prudential Dr, Main St Bridge, Acosta Bridge	(south only)	
			1.082	349.785	350 B		San Marco Blvd	(to/from north only)	
			2.483	351.186	351 ABCD	I-10 West	Park St, Margaret St, Stockton St		
			3.284	351.987	352 ABC		Myrtle Ave, Forsyth St, Monroe St		
			3.784	352.487	353 ABC	US-Alt 90, US-23 (north)	Church St, Union St, Kings Rd		
			4.623	353.326	353 D	SR-114	8th Street		
5.226			353.929	354 AB	US-1	20th Street, M.L. King Parkway			
5.840			354.543	355	SR-122	Golfair Boulevard			
7.139	355.842	356 AB	SR-115, SR-117	Norwood Ave., Lem Turner Rd.					
7.915	356.618	357	SR-111	Edgewood Avenue					

<u>County</u>	<u>Road ID</u>	<u>M.P.</u>	<u>Cum. Miles</u>	<u>Exit No.</u>	<u>At Road Number</u>	<u>At Road Name</u>
		9.004	357.707	358 A	SR-105	Heckscher Drive, Zoo Parkway
		9.286	357.989	358 B		Broward Road
		10.567	359.270			
	72290000	0.000	359.270			End 72020000 Begin 72290000
		0.180	359.450	360	SR-104	Dunn Avenue, Busch Drive
		2.274	361.544	362 AB	I-295, SR-9-A	
		3.811	363.081	363 AB		Duval Road, Jax Intl Airport
		6.387	365.657	366		Pecan Park Road
		10.513	369.783			End Duval County
Nassau	74160000	0.000	369.783			Begin Nassau County
		3.006	372.789	373	SR-200 & SR-A1A	
		9.624	379.407	380	US-17	
		12.226	382.009			Georgia State Line

Interstate 195 (including Julia Tuttle Causeway)			State Road 112
--	---	---	-----------------------

<u>County</u>	<u>Road ID</u>	<u>M.P.</u>	<u>Cum. Miles</u>	<u>Exit No.</u>	<u>At Road Number</u>	<u>At Road Name</u>
Miami-Dade	87004000	0.486	0.000	1	I-95	
		1.164	0.678	2 A		North Miami Avenue
		1.524	1.038	2 B	US-1	Biscayne Boulevard
		4.910	4.424	5	SR-907	Alton Road

Interstate 295			State Road 9A
-----------------------	---	---	----------------------

<u>County</u>	<u>Road ID</u>	<u>M.P.</u>	<u>Cum. Miles</u>	<u>Exit No.</u>	<u>At Road Number</u>	<u>At Road Name</u>
Duval	72001200	0.000	0.000	61 AB	I-95 (south of Jacksonville)	
		0.554	0.554			End 72001200
	72001000	0.733	0.554			Begin 72001000
		3.067	2.888	3		Old St. Augustine Road
		4.868	4.689	5 AB	SR-13	San Jose Boulevard
		9.595	9.416	10	US-17	Roosevelt Blvd / Park Ave
		11.701	11.522	12	SR-21	Blanding Boulevard/Collins Road
		15.917	15.738	16	SR-134	103rd Street
		17.439	17.260	17	SR-208	Wilson Boulevard
		19.403	19.224	19	SR-228	Normandy Boulevard
		20.613	20.434	21 AB	I-10	
		22.197	22.018	22		Commonwealth Avenue
		24.703	24.524	25		Pritchard Road
		27.660	27.481	28 AB	US-1 & US-23	New Kings Road
		29.995	29.816	30	SR-104	Dunn Avenue
		31.645	31.466	32	SR-115	Lem Turner Road
		33.306	33.127	33		Int'l Airport Blvd / Duval Road
		35.063	34.884	35 AB	I-95	
		35.511	35.332		I-95 (north of Jacksonville)	End 72001000
	72002000	0.000	35.332			Begin 72002000
		0.373	35.705	36	US-17	N. Main St.
		1.920	37.252	37		Pulaski Road
		4.199	39.531	40		Alta Drive
		5.970	41.302	41	SR-105	Heckscher Drive / Zoo Parkway
		9.838	45.170	45	SR-113	Southside Connector (south exit)
		10.256	45.588	46	SR-116	Merrill Rd
		11.395	46.727	47		Monument Rd
		12.851	48.183	48	SR-10	Atlantic Blvd
		13.417	48.749	49		St Johns Bluff Rd (north exit)
		15.445	50.777	51	US-90	Beach Blvd
		16.721	52.053	52		Town Center Pkwy, UNF Drive
		17.825	53.157	53	SR-202	J. Turner Butler Blvd
		19.004	54.336	54		Gate Parkway
		20.387	55.719	56	SR-152	Baymeadows Rd
		22.321	57.653	58	SR-9B	
		24.706	60.038	60	US-1	Philips Highway
		25.532	60.864	61 AB	I-95	

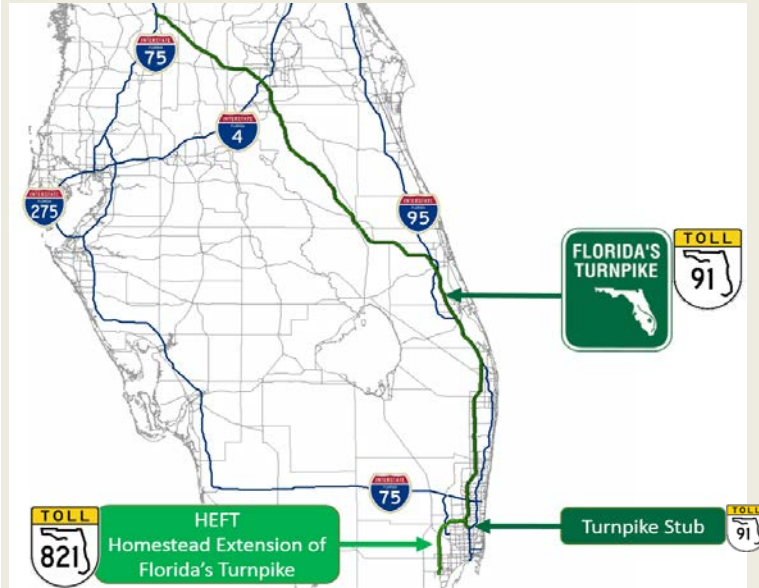
Interstate 395**State Road 836**

<u>County</u>	<u>Road ID</u>	<u>M.P.</u>	<u>Cum. Miles</u>	<u>Exit No.</u>	<u>At Road Number</u>	<u>At Road Name</u>
Miami-Dade	87200000	11.756	0.000		I-95	
		11.865	0.109	1 AB	I-95	
		12.817	1.061	2 AB	US-1	Biscayne Blvd. and NE 2 Ave.
		13.048	1.292			Becomes MacArthur Causeway

Interstate 595**State Road 862**

<u>County</u>	<u>Road ID</u>	<u>M.P.</u>	<u>Cum. Miles</u>	<u>Exit No.</u>	<u>At Road Number</u>	<u>At Road Name</u>
Broward	86095000	0.000	0.000		I-75 ramps	
		0.033	0.033	1		SW 136th Ave (to/from EB only)
		1.089	1.089	2	SR-823	Flamingo Rd
		2.114	2.114	3		Hiatus Rd
		3.126	3.126	4		Nob Hill Rd
		4.185	4.185	5		Pine Island Rd
		5.147	5.147	6	SR-817	University Dr
		6.670	6.670	7		Davie Rd
		7.336	7.336	8		Florida's Turnpike
		8.282	8.282	9 AB	US-441, SR-7	
		8.659	8.659	9 C	SR-84	Marina Mile Blvd
		10.418	10.418	10 AB	I-95	
		12.556	12.556	12 ABC	US-1	Ft. Lauderdale / Hollywood Int'l Airport
		12.860	12.860		East of US-1	Becomes Eller Dr

Expressways: Florida's Turnpike



Florida's Turnpike from Miami-Dade County to near Wildwood was the first toll road built and operated by what is now known as Florida DOT's Turnpike Enterprise. When a later addition, the HEFT (Homestead Extension of Florida's Turnpike) joined the Turnpike about four miles north of its original starting point, the short piece south of the HEFT became a stub.

Florida's Turnpike Stub

(beginning of original Turnpike)

Florida DOT / Turnpike Enterprise



State Road 91

County	Road ID	M.P.	Cum. Miles	Exit No.	At Road Number	At Road Name
Miami-Dade	87470000	0.000	0.000			Begin Miami-Dade County
		0.197	0.197	0 X	I-95, US-441, SR-826	Golden Glades Interchange
		2.443	2.443	2 X		Dan Marino Blvd., NW 199 St., Stadium
		3.273	3.273	4 X		County Line Rd. NB entrance. only
		3.342	3.342			End Miami-Dade County
Broward	86470000	0.000	3.342			Begin Broward County
		0.423	3.765			Joins Turnpike Extension

Florida's Turnpike and Extension

Florida DOT / Turnpike Enterprise



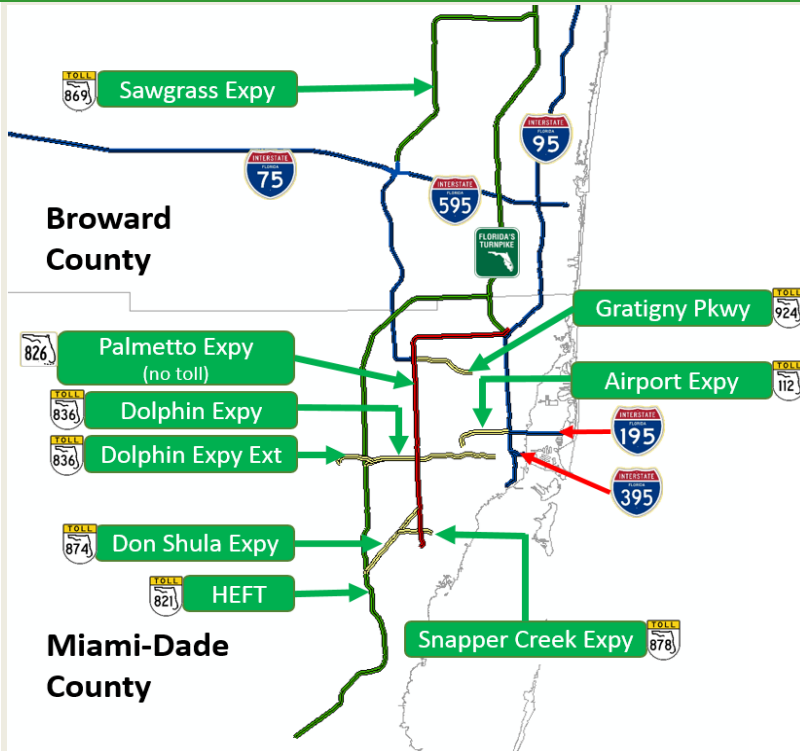
State Road 91

(except for 87471000 & 86471000 are SR-821)

Miami-Dade	87471000	0.000	0.000	0	US-1	South Dixie Highway
		0.538	0.538	1	US-1 (north)	
		3.133	3.133	2		Campbell Drive, SW 312 St.
		5.275	5.275	5		Biscayne Boulevard, SW 288 St.
		6.124	6.124	6		Tallahassee Road, SW 137 Ave.
		9.205	9.205	9		Allapattah Road, SW 256 St.
		11.787	11.787	11		Hainlin Mills Rd., SW 216 St.
		12.518	12.518	12	US-1	Caribbean Blvd., Government Center
		14.015	14.015	13		Quail Roost Drive - Eureka Drive
		16.374	16.374	16	SR-992	SW 152 St.
		17.946	17.946	17	SR-874 to SR-826	Don Shula South Dade Expressway
		18.443	18.443	19		SW 120 St.
		20.459	20.459	20		N. Kendall Drive, SW 88 St.
		23.755	23.755	23	SR-976	Bird Road, SW 40 St.
		25.762	25.762	25	US-41	Tamiami Trail
		26.774	26.774	26 A	SR-836	Dolphin Expressway
		27.322	27.322	26 B		N.W. 12th St.
		29.257	29.257	29		NW 41 St.
		31.222	31.222	31		NW 74th St.
		33.280	33.280	34		Gran Park Blvd. / N.W. 106th St.
		35.405	35.405	35	US-27	Okeechobee Road
		39.475	39.475	39	I-75	NB entrance/SB exit only
		40.150	40.150			End Miami-Dade County

<u>County</u>	<u>Road ID</u>	<u>M.P.</u>	<u>Cum. Miles</u>	<u>Exit No.</u>	<u>At Road Number</u>	<u>At Road Name</u>	
Broward	86471000	0.000	40.150				Begin Broward County
		3.219	43.369	43	SR-823	NW 57th Ave, Red Rd	
		6.205	46.355	47	SR-817	University Dr, NW 27th Ave	(no NB entrance)
		7.308	47.458			Original Turnpike Stub	
		7.706	47.856				End 86471000
	86470000	0.423	47.856				Joins original Florida's Turnpike
		2.913	50.346	49	SR-820	Hollywood Blvd	
		6.744	54.177	53	SR-818	Griffin Rd	
		8.488	55.921	54	I-595/SR84		
		11.851	59.284	58	SR-838	Sunrise Blvd	
		15.578	63.011	62	SR-870	Commercial Blvd	
		18.999	66.432	66	SR-814	Atlantic Boulevard	(to/from SB only)
		20.144	67.577	67		Dr M.L. King Blvd, Coconut Creek Pkwy	
22.155		69.588	69	SR-834	Sample Road		
24.303		71.736	71	SR-869	Sawgrass Expressway		
25.912	73.345				End Broward County		
Palm Beach	93470000	0.000	73.345				Begin Palm Beach County
		2.741	76.086	75	SR-808	Glades Rd	
		8.658	82.003	81	SR-806	Atlantic Blvd.	
		13.798	87.143	86	SR-804	Boynton Beach Blvd	
		19.958	93.303	93	SR-802	Lake Worth Rd	
		24.310	97.655	97	US-98, SR-80	Southern Blvd	
		26.249	99.594	98		Jog Rd	(SunPass only; to/from SB only)
		27.118	100.463	99	SR-704	Okeechobee Blvd	
		33.469	106.814	107	SR-710	Beeline Hwy	(SunPass only)
		36.317	109.662	109	SR-786	PGA Blvd	
		43.192	116.537	116	SR-706	Indiantown Rd	
		44.561	117.906				End Palm Beach County
		Martin	89470000	0.000	117.906		
16.754	134.660			133	SR-714	Martin Downs Blvd	
20.249	138.155						End Martin County
St. Lucie	94470000	0.000	138.155				Begin St. Lucie County
		0.258	138.413	138		Becker Rd	(SunPass only)
		5.166	143.321	142	SR-716	Port St. Lucie Blvd	
		14.760	152.915	152	SR-70	Okeechobee Rd	
		34.959	173.114				End St. Lucie County
Indian River	88470000	0.000	173.114				Begin Indian River County
		7.992	181.106				End Indian River County
Okeechobee	91470000	0.000	181.106				Begin Okeechobee County
		7.472	188.578				End Okeechobee County
Indian River	88470000	15.464	188.578				Begin Indian River County
		17.452	190.566				End Indian River County
Osceola	92470000	0.000	190.566				Begin Osceola County
		2.616	193.182	193	SR-60, US-441	Yeehaw Junction	
		17.972	208.538				End 92470000
		92471000	0.000	208.538			Begin 92471000
		30.955	239.493	240		Kissimmee Park Road	
34.178	242.716	242	US-192/441 (South)	To Kissimmee / St. Cloud; NB exit only			
36.075	244.613	244	US-192/441 (North)	To Kissimmee / St. Cloud			
40.303	248.841	249		Osceola Parkway			
40.760	249.298				End Osceola County		
Orange	75470000	0.000	249.298				Begin Orange County
		1.451	250.749	251	SR-417	Central Florida Greenway	
		6.068	255.366	254	US-441	To Orlando South, Beachline Expressway	
		6.742	256.040	255		Beachline Expressway (WB)	
		10.399	259.697	259	I-4	To Orlando	
		16.722	266.020	265		Holland East-West Expressway	
		18.588	267.886	267 B	SR-50	To Orlando West, Ocoee, Winter Garden	
		18.735	268.033	267 A	SR-429	Western Beltway	
		23.707	273.005	272	SR-50	To Clermont	
		24.913	274.211				End Orange County
		Lake	11470000	0.000	274.211		
11.599	285.810			285	US-27	To Leesburg, Clermont	
14.841	289.052			289	US-27	To Tavares, Clermont (NB entr, SB exit)	
22.396	296.607			296	CR-470	To Leesburg	
23.876	298.087						End Lake County
Sumter	18470000	0.000	298.087				Begin Sumter County
		7.281	305.368	304	US-301	To Wildwood	
		10.670	308.757	309	I-75		

Expressways: Southeast



The Miami-Dade Expressway Authority (MDX) is a State agency established in Florida Statutes. It owns and operates most of the tolled expressways in southeast Florida, other than the Palmetto Expressway and the Sawgrass Expressway, and Florida's Turnpike.

The Dolphin Expressway includes separate entries for a recent addition which leaves the original Dolphin east of its beginning and has somewhat different routes for the east-bound and west-bound directions.

Airport Expressway



State Road 112

Miami-Dade Expressway Authority (MDX)

County	Road ID	M.P.	Cum. Miles	Exit No.	At Road Number	At Road Name
Miami-Dade	87003000	0.000	0.000		SR-953	LeJeune Road
		1.013	1.013		SR-948	NW 36 St
		2.464	2.464		SR-9	NW 27 Ave
		2.982	2.982			NW 22 Ave
		4.017	4.017		SR-933	NW 12 Ave
		4.132	4.132			
	87004000	0.000	0.000			End 87003000
		0.486	0.486			Begin 87004000
						Becomes I-195 just before crossing I-95

Dolphin Expressway



State Road 836

Miami-Dade Expressway Authority (MDX)

County	Road ID	M.P.	Cum. Miles	Exit No.	At Road Number	At Road Name
Miami-Dade	87200000	0.000	0.000		SR-821	HEFT (Homestead Extension of Fla. Tpke)
		0.835	0.835		SR-836 Extension	Dolphin Expressway EB
		1.249	1.249		SR-985	NW 107 Ave
		1.885	1.885		SR-836 Extension	Dolphin Expressway WB
		3.269	3.269		SR-973	NW 87 Ave
		4.256	4.256		SR-826	Palmetto Expressway
		4.788	4.788		SR-969	Milam Dairy Road / NW 72 Ave
		6.350	6.350		SR-959	NW 57 Ave
		7.548	7.548			NW 45 Ave
		7.936	7.936		SR-953	LeJeune Road
		8.456	8.456			NW 37 Ave
		9.495	9.495		SR-9	NW 27 Ave
		10.576	10.576			NW 17 Ave
		11.108	11.108		SR-933	NW 12 Ave
		11.376	11.376			NW 10 Ave
		11.756	11.756			Becomes I-395

Dolphin Expressway Extension, East-Bound



State Road 836

Miami-Dade Expressway Authority (MDX)

County	Road ID	M.P.	Cum. Miles	Exit No.	At Road Number	At Road Name
Miami-Dade	87201000	0.000	0.000			SW 137th Ave
		2.440	2.440		SR-821	HEFT (Homestead Extension of Fla. Tpke)
		3.156	3.156		SR-836	Dolphin Expressway



Dolphin Expressway Extension, West-Bound



State Road 836

Miami-Dade Expressway Authority (MDX)

County	Road ID	M.P.	Cum. Miles	Exit No.	At Road Number	At Road Name
Miami-Dade	87202000	0.000	0.000		SR-836	Dolphin Expressway
		4.220	4.220			SW 137th Ave



Don Shula Expressway



State Road 874

Miami-Dade Expressway Authority (MDX)

County	Road ID	M.P.	Cum. Miles	Exit No.	At Road Number	At Road Name
Miami-Dade	87005000	0.000	0.000		SR-821	HEFT (Homestead Extension of Fla. Tpke)
		2.276	2.276		SR-990	Killian Parkway
		3.667	3.667		SR-94	SW 88 St/ N. Kendall Drive
		4.378	4.378		SR-878	Snapper Creek Expressway
		6.828	6.828		SR-826	Palmetto Expressway
		7.034	7.034		SR-826 NB	



Gratigny Parkway



State Road 924

Miami-Dade Expressway Authority (MDX)

County	Road ID	M.P.	Cum. Miles	Exit No.	At Road Number	At Road Name
Miami-Dade	87300000	0.000	0.000		SR-826	Palmetto Expressway
		2.020	2.020		SR-823	NW 57 Ave., Red Road
		4.095	4.095		SR-953	NW 37 Ave., NW 42 Ave.
		5.378	5.378		SR-9	NW 27 Ave.



Palmetto Expressway



State Road 826

Florida DOT / District 6

County	Road ID	M.P.	Cum. Miles	Exit No.	At Road Number	At Road Name
Miami-Dade	87260000	0.000	0.000		US-1, SR-5	South Dixie Hwy
		0.858	0.858		SR-94	Kendall Drive
		1.857	1.857		SR-986	Sunset Drive
		2.876	2.876			SW 56 St, Miller Drive
		3.932	3.932		SR-976	Bird Road
		4.984	4.984			SW 24 St, Coral Way
		5.977	5.977		US-41, SR-90	SW 8 Street
		6.491	6.491		SR-968	W Flagler Street
		7.230	7.230		SR-836	NW 12 Street
		8.372	8.372			NW 25 Street
		9.216	9.216		SR-948	NW 36 Street
		10.381	10.381			NW 58 Street
		11.383	11.383		SR-934	NW 74 Street
		12.310	12.310		US-27, SR-25	S River Drive, Okeechobee Rd.
		13.173	13.173		SR-932	NW 103 Street, W 49 Street
		14.374	14.374			NW 122 Street, W 68 Street
		15.379	15.379		I-75, SR-93, SR-916	NW 138 Street
		16.393	16.393			NW 154 Street
		18.006	18.006			NW 67 Ave
		19.016	19.016		SR-823	NW 57 Ave
		20.047	20.047			NW 47 Ave
		21.048	21.048			NW 37 Ave
		22.052	22.052		SR-817	NW 27 Ave
		23.060	23.060			NW 17 Ave
		23.485	23.485			NW 12 Ave
		24.097	24.097		To I-95	To Florida's Turnpike [Golden Glades Interch.]
		24.236	24.236		SR-91	Florida's Turnpike [Golden Glades Interchange]
		24.708	24.708		US-441, SR-7	[Golden Glades Interchange]



Sawgrass Expressway



State Road 869

Florida DOT / Turnpike Enterprise

County	Road ID	M.P.	Cum. Miles	Exit No.	At Road Number	At Road Name
Broward	86472000	0.000	0.000		I-595	
		1.056	1.056	1	SR-838	Sunrise Blvd
		2.432	2.432	1 B		Pat Salerno Dr (to/from SB only)
		3.279	3.279	3	SR-816	Oakland Park Blvd
		5.487	5.487	5	SR-870	Commercial Blvd
		8.189	8.189	8	SR-814	Atlantic Blvd
		10.921	10.921	11	SR-834	Sample Rd
		13.823	13.823	14		Coral Ridge Dr
		15.569	15.569	15	SR-817	University Dr
		18.560	18.560	18	US-441, SR-7	
		19.560	19.560	19		Lyons Rd
		20.673	20.673	21	SR-91	Florida's Turnpike
		21.835	21.835		SR-845	Powerline Rd (Becomes SW 10th St)



Snapper Creek Expressway



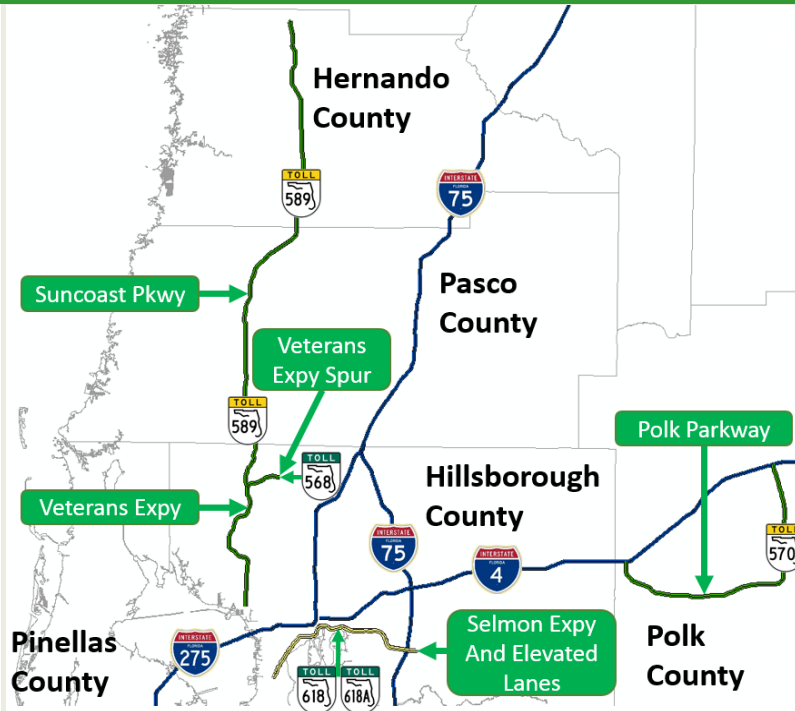
State Road 878

Miami-Dade Expressway Authority (MDX)

County	Road ID	M.P.	Cum. Miles	Exit No.	At Road Number	At Road Name
Miami-Dade	87021000	0.000	0.000		SR-874	Don Shula Expy
		0.677	0.677		SR-973	SW 87th Ave, Galloway Rd
		2.218	2.218			SW 72nd Ave
		2.658	2.658		US-1, SR-5	South Dixie Hwy



Expressways: West-Central



The Selmon/Crosstown Expressway, built by the Tampa Hillsborough County Expressway Authority (THCEA) is unique in Florida: the original ground-level highway was augmented with elevated lanes above it. The elevated lanes are reversible (traffic moves toward Tampa in the morning and away in the afternoon) and have different begin- and end-points than the original lanes, and have a different State Road number.

The other expressways in west-central Florida are owned and operated by the Florida Department of Transportation. The Veterans Expressway Spur is the result of the addition of the Suncoast Parkway, which begins at a point just south of the end of the Veterans Expressway.

Lee Roy Selmon / Crosstown Expressway



State Road 618

THCEA

County	Road ID	M.P.	Cum. Miles	Exit No.	At Road Number	At Road Name
Hillsborough	10002000	0.085	0.000			
		0.089	0.004	1 AB	US-92	Gandy Blvd, Dale Mabry Highway
		1.231	1.146	2		Euclid Ave
		2.105	2.020	3		MacDill Ave, Bay to Bay Blvd
		4.123	4.038	4		Willow Ave
		4.731	4.646	5		Plant Ave, Hyde Park
		5.202	5.117	6		Harbor Island Blvd, Convention Center
		5.437	5.352	7		N Jefferson St
		5.832	5.747	8		Nebraska Ave
		6.963	6.878	9	US-Bus. 41, SR-45	22nd St
		8.192	8.107	10		39th St
		9.102	9.017	11	US-41, SR-599	50th St
		11.116	11.031	12	To SR-60	78th St
		12.960	12.875	13	US-301, SR-43	
		13.762	13.677	14		Falkenburg Rd
		14.169	14.084	15 B	I-75, SR-93A	
		14.217	14.132			

Lee Roy Selmon / Crosstown Expressway Elevated Lanes



State Road 618A

THCEA

County	Road ID	M.P.	Cum. Miles	Exit No.	At Road Number	At Road Name
Hillsborough	10003000	0.611	0.000			Meridian Ave at Twiggs St
		2.491	1.880			Selmon Expwy ground level, near 34th St
		5.844	5.233		SR-618	Selmon Expwy ground level, near 78th St
		7.684	7.073		US-301	Selmon Expwy ground level, near US-301
		9.667	9.056			Brandon Pkwy at Town Center Blvd

Polk Parkway



State Road 570

Florida DOT / Turnpike Enterprise

County	Road ID	M.P.	Cum. Miles	Exit No.	At Road Number	At Road Name
Polk	16470000	0.000	0.000			
		0.030	0.030	0	I-4	
		0.534	0.534	1	CR-542	Old Tampa Highway
		2.851	2.851	3	SR-572	Airport Road
		4.133	4.133	4		Waring Road
		5.551	5.551	5		Harden Blvd
		6.683	6.683	7	SR-37	South Florida Ave
		8.727	8.727	9	CR-37B	Lakeland Highlands Rd
		10.143	10.143	10	US-98	Bartow Road
		13.918	13.918	14	SR-540	Winterlake Rd
		17.291	17.291	17	US-92	Auburndale
		18.645	18.645	18	CR-546	Old Dixie Highway
		23.019	23.019	23		Pace Rd
		24.350	24.350	24	I-4	
24.380	24.380					



Veterans Expressway / Suncoast Parkway



State Road 589

Florida DOT / Turnpike Enterprise

County	Road ID	M.P.	Cum. Miles	Exit No.	At Road Number	At Road Name
Hillsborough	10470000	0.741	0.000			
		1.073	0.332	3		Memorial Highway
		2.041	1.300	4		Hillsborough Ave
		4.085	3.344	6 A	CR-584	Waters Ave
		4.694	3.953	6 B		Anderson Rd
		5.652	4.911	7		Linebaugh Ave
		6.250	5.509	8		Wilsky Blvd.
		7.741	7.000	9	CR-587	Gunn Highway
		8.684	7.943	10		Ehrlich Rd
		10.617	9.876	12		Hutchinson Rd
		12.136	11.395	13	SR-568	Veterans Expressway Spur
		12.136	11.395			End Veterans Expressway - Begin Suncoast Parkway
		12.820	12.079	14	CR-685A	Van Dyke Road
		14.882	14.141	16		Lutz Lake Fern Rd
16.052	15.311			End Hillsborough County		
Pasco	14470000	0.000	15.311			Begin Pasco County
		1.287	16.598	19	SR-54	5th Avenue
		11.104	26.415	27	SR-52	
		19.865	35.176			End Pasco County
Hernando	08470000	0.000	35.176			Begin Hernando County
		0.018	35.194	37	CR-578	County Line Rd
		3.471	38.647	41	CR-574	Spring Hill Drive
		7.233	42.409	46	SR-50	Cortez Blvd.
		17.700	52.876	54	US-98	
		17.731	52.907			End Suncoast Parkway



Veterans Expressway Spur



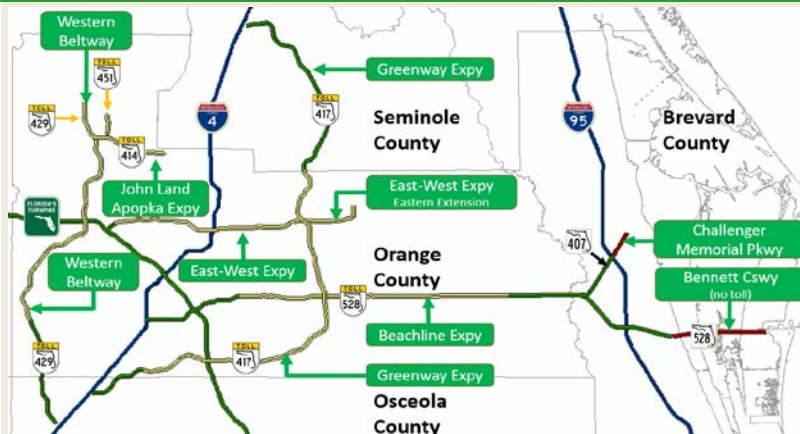
State Road 568

Florida DOT / Turnpike Enterprise

County	Road ID	M.P.	Cum. Miles	Exit No.	At Road Number	At Road Name
Hillsborough	10471000	0.000	0.000		SR-589	Veterans Expressway / Suncoast Parkway
		3.036	3.036		SR-597	Dale Mabry Highway



Expressways: East-Central



The state's Orlando-Orange County Expressway Authority (OOCEA) and the Florida DOT operate the expressways in east-central Florida, sometimes different portions of the same road. See the road descriptions for details.

Beachline Expressway and Bennett Causeway



Florida DOT / Turnpike Enterprise 0.000 - 8.421 and 30.818 - 45.731
 OOCEA 8.421-30.818
 Florida DOT / District 5 45.731 - 53.499

County	Road ID	M.P.	Cum. Miles	Exit No.	At Road Number	At Road Name
	75471000	0.000	0.000	0	I-4	
		0.855	0.855	1		International Drive
		1.904	1.904	2		Orangewood Boulevard
		3.120	3.120	3 AB	CR-423	John Young Parkway
		4.299	4.299	4	US-17/92/441, SR-91	Florida's Turnpike, Orange Blossom Trail
		8.143	8.143	8	SR-482, SR-527	Sand Lake Rd, Jet Port Dr, Boggy Creek Rd
		8.421	8.421			East of Sand Lake Rd 75471000 Begin 75002000
	75002000	7.944	8.421			
		8.748	9.225	9		Tradeport Drive, Conway Road
		10.257	10.734	11 AB	SR-436	Semorán Blvd., Orlando Internat'l Airport
		11.608	12.085	12	CR-551	Goldenrod Road
		12.971	13.448	13	CR-15	Narcoossee Rd.
		15.059	15.536	16	SR-417	Greenway
		19.282	19.759	20		ICP Blvd.
23.306	23.783	24		Dallas Blvd.		
	75475000	30.341	30.818			End 75002000 Begin 75475000
		0.020	30.838	31	SR-520	
		4.957	35.775			End Orange County Begin Brevard County
	70470000	0.000	35.775			
		1.395	37.170	37	SR-407	Challenger Memorial Parkway
		5.952	41.727	42 AB	I-95	
		9.505	45.280	45 AB	SR-524	Industry Road, Grissom Pkwy, Clear Lake Rd
	70070000	9.956	45.731			West of US-1 70470000 Begin 70070000
		5.200	45.731			
		5.425	45.956	46	US-1	Begin Bennett Causeway
		8.311	48.842	49	SR-3	North Courtenay Parkway
		10.874	51.405	52		Banana River Drive
		12.792	53.323	53	SR-401	Cape Road
		12.968	53.499			

Challenger Memorial Parkway



Florida DOT / Turnpike Enterprise 0.000 - 6.788

Note: While there are no tolls on this facility between I-95 and SR-528, the vehicles are tolled on SR-528.

County	Road ID	M.P.	Cum. Miles	Exit No.	At Road Number	At Road Name
	70471000	0.000	0.000		SR-528	Beachline
		4.341	4.341	N/A	I-95	
		6.788	6.788	N/A	SR-405	Columbia Blvd

East-West Expressway



State Road 408

Florida DOT / Turnpike Enterprise 0.000 - 0.759,
OOCEA 0.759 - 17.090

County	Road ID	M.P.	Cum. Miles	Exit No.	At Road Number	At Road Name
Orange	75474000	0.000	0.000		SR-91	Florida's Turnpike
		0.759	0.759			End 75474000
	75008170	1.417	0.759			Begin 75008170
		1.556	0.898	1	To SR-50	To West Colonial Drive
		2.210	1.552	2		Good Homes Road
		3.993	3.335	4		Hiwassee Road
		5.132	4.474			End 75008170
	75008000	0.382	4.474			Begin 75008000
		0.428	4.520	5	SR-435	Kirkman Road
		1.020	5.112	6		Pine Hills Road
		2.099	6.191	7		Old Winter Garden Road
		3.180	7.272	8 A	SR-423	John Young Parkway
		3.844	7.936	8 B		Tampa Ave., Tinker Field
		4.355	8.447	9	US-17/92/441	Orange Blossom Trail
		4.925	9.017	10 A	I-4	
		5.537	9.629	10 B	SR-527	Orange Ave
		6.200	10.292	11 AB		Mills Ave & Rosallind Ave via E South St, E Anderson St
		7.389	11.481	12 AB		Bumby Ave via E South St & E Anderson St
		8.392	12.484	13	SR-15	South Conway Rd
		9.658	13.750	14	SR-436	Semorán Blvd
		11.172	15.264	16	SR-551	Goldenrod Rd
		11.852	15.944	18 A	SR-408	Eastern Extension of East-West Expressway
12.557	16.649			Valencia College Ln		
12.911	17.003	18	SR-417	Greeneway		
12.998	17.090			End 75008000		

East-West Expressway, Eastern Extension



State Road 408

OOCEA

County	Road ID	M.P.	Cum. Miles	Exit No.	At Road Number	At Road Name
Orange	75008160	0.000	0.000		SR-408	East-West Expressway
		1.115	1.115	18 B	SR-417	Greeneway
		1.942	1.942	19		Dean Rd
		3.212	3.212	20		Rouse Rd
		4.413	4.413	21	SR-434	Alafaya Trail
		6.111	6.111	22	SR-50	Colonial Drive
		6.260	6.260	23		Challenger Parkway

John Land Apopka Expressway



State Road 414

OOCEA

County	Road ID	M.P.	Cum. Miles	Exit No.	At Road Number	At Road Name
Orange	75340000	0.000	0.000			Rose Ave
		0.247	0.247	9	US-441	Orange Blossom Trail
		1.695	1.695	8		Hiwassee Road
		3.133	3.133	6		Keene Road
		5.538	5.538	4	SR-429	Western Expressway

Greeneway




State Road 417

Florida DOT / Turnpike Enterprise 0.000 - 5.098 and 36.616 - 54.061;
OOCEA 5.098 - 36.616

County	Road ID	M.P.	Cum. Miles	Exit No.	At Road Number	At Road Name
Osceola	92472000	0.000	0.000	0	I-4	
		1.012	1.012	2	to US-192	Celebration Ave, to International Drive
		2.311	2.311	3	CR-522	Osceola Parkway
Orange	75472000	2.906	2.906			End Osceola County
		0.000	2.906			Begin Orange County
Orange	75472000	2.192	5.098			End 75472000
		0.000	5.098			Begin 75301000
Orange	75301000	0.000	5.098	6	To I-4, SR-536, SR-535	To International Drive
		3.561	8.659	10	CR-423	John Young Parkway
		4.934	10.032	11	US-17 / 92 / 441	Orange Blossom Trail
		7.279	12.377	14		Landstar Blvd.
		10.815	15.913	17 AB		Boggy Creek Road

<u>County</u>	<u>Road ID</u>	<u>M.P.</u>	<u>Cum. Miles</u>	<u>Exit No.</u>	<u>At Road Number</u>	<u>At Road Name</u>
		12.920	18.018	19		Lake Nona Blvd
		15.453	20.551	22	CR-15	Narcoossee Rd
		16.924	22.022	23		Moss Park Rd
		17.843	22.941	24		Innovation Way, Dowden Rd
		19.468	24.566	26	SR-528	Beachline Expwy.
		20.017	25.115			End 75301000
	75300000	0.000	25.115			Begin 75300000
		1.367	26.482	27		Lee Vista Blvd.
		3.670	28.785	30	to CR-522	Curry Ford Road
		6.410	31.525	33	SR-408	East/West Expressway
		8.102	33.217	34	SR-50	Colonial Drive
		10.371	35.486	37 AB		University Blvd.
		11.501	36.616			End Orange County
Seminole	77470000	0.000	36.616			Begin Seminole County
		0.493	37.109	38	SR-426	Aloma Ave
		3.692	40.308	41		Red Bug Lake Road
		6.100	42.716	44	SR-434	Sanford Oviedo Road
		11.595	48.211	49	CR-427	Lake Mary Blvd
		12.642	49.258	50	US-17-92	Orlando Ave
		14.485	51.101	52	CR-46	HE Thomas Jr Prkwy, West 25th St
		17.011	53.627	54		Rinehart Road
		17.445	54.061			Ramp to I-4

Western Beltway  **State Road 429**
 Florida DOT / Turnpike Enterprise 0.000 - 9.853, OOCEA 9.853 - 31.853

<u>County</u>	<u>Road ID</u>	<u>M.P.</u>	<u>Cum. Miles</u>	<u>Exit No.</u>	<u>At Road Number</u>	<u>At Road Name</u>
Osceola	92473000	0.000	0.000	1	I-4	
		0.747	0.747	1 A		Sinclair Road
		4.511	4.511	6	US-192, SR-530	W Irlo Bronson Memorial Hwy
		4.528	4.528			End Osceola County
Orange	75473000	0.000	4.528			Begin Orange County
		2.194	6.722	8		Disney World / Hartzog Rd.
		5.313	9.841	11		Seidel Road
		5.325	9.853			End 75473000
	75320000	18.000	9.853			Begin 75320000
		22.071	13.924	15	CR-545	New Independence Parkway
		26.433	18.286	19	CR-535	Daniels Rd, Wintergarden Vineland Rd
		29.399	21.252	22	SR-91	Florida's Turnpike
		29.733	21.586	23	SR-50	W Colonial Drive
		31.173	23.026	24	SR-438	Plant Street, Franklin Street
		33.688	25.541	26	CR-437	West Road
		36.200	28.053	30	CR-437A	Ocoee - Apopka Road
		37.834	29.687	31	SR-414	John Land Apopka Expressway
		40.000	31.853	33	US-441, SR-500	Orange Blossom Trail