

Terms of Use: NOTICE: This is a dated, archived document that does not represent current mining claim activity in Ontario. This archived document is provided for information purposes only and MNDM and the Government of Ontario accept no liability and make no warranty or any representation regarding the use, accuracy, applicability, completeness, performance, availability, security or reliability of the information. *This archive "Historical Claim Map" does not meet provincial accessibility standards. If you need accessible formats, communication support or would like information about this map please contact the Provincial Recording Office @ 1-888-415-9845 Ext 5784. For current mining claim status, please use the MNDM online claim maps website at: <http://www.mndm.gov.on.ca/en/mines-and-minerals/applications/claimaps>

BENOIT TWP. - M.326

THE TOWNSHIP
OF

MAISONVILLE

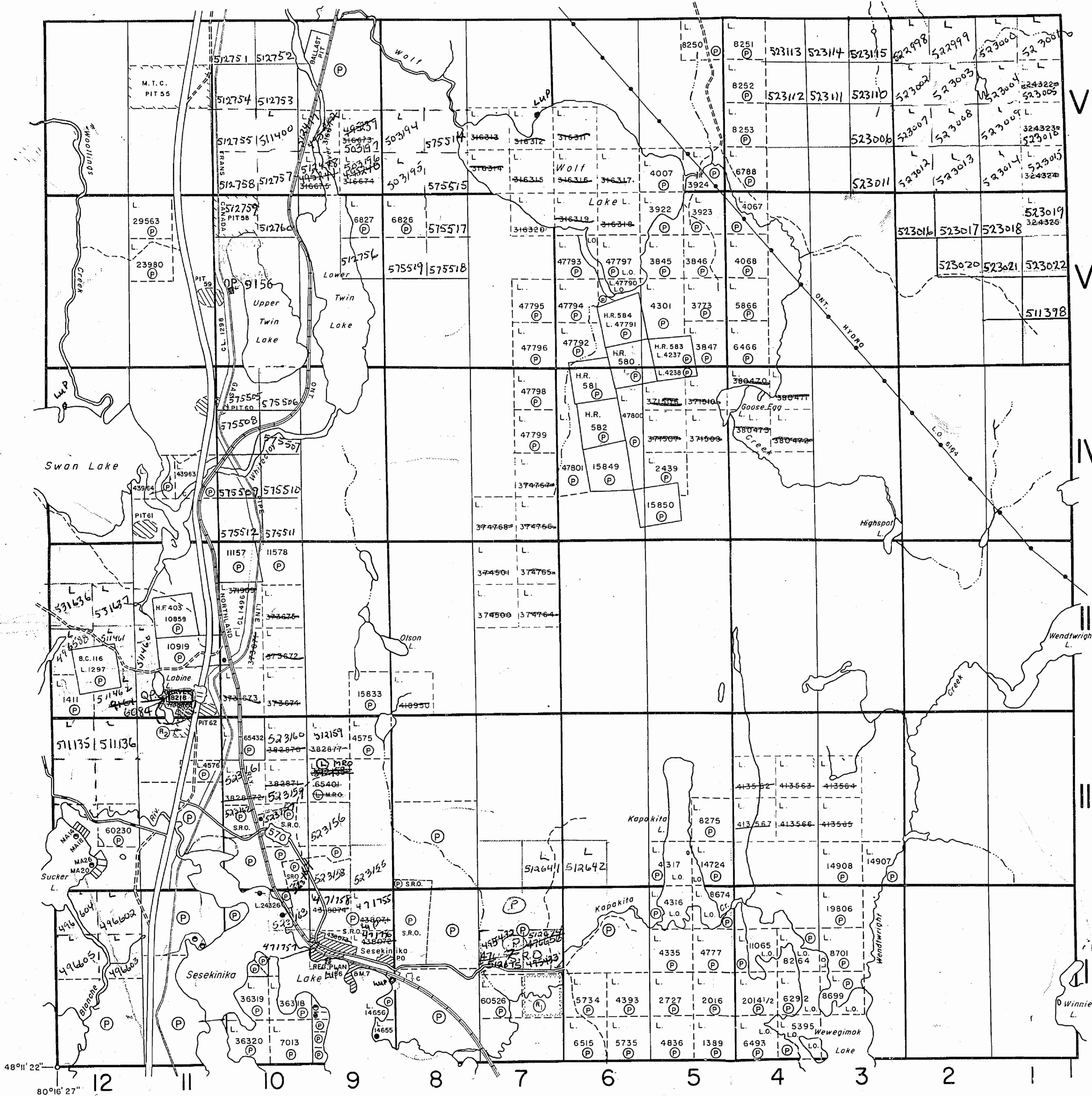
DISTRICT OF
TIMISKAMING

LARDER LAKE
MINING DIVISION

SCALE: 1-INCH 40 CHAINS

LEE TWP. - M.360

BERNHARDT TWP. - M.327



LEGEND

PATENTED LAND	● or (P)
CROWN LAND SALE	C.S.
LEASES	(L)
LOCATED LAND	Loc.
LICENSE OF OCCUPATION	L.O.
MINING RIGHTS ONLY	M.R.O.
SURFACE RIGHTS ONLY	S.R.O.
ROADS	—
IMPROVED ROADS	—
KING'S HIGHWAYS	—
RAILWAYS	—
POWER LINES	—
MARSH OR MUSKEG	—
MINES	—
CANCELLED	—
PATENTED S.R.O.	—

NOTES

400' surface rights reservation along the shores of all lakes and rivers.

Areas withdrawn from staking under Section

43 of the Mining Act, R.S.O.1970. (Sec.42, R.S.O.'60)

Order No.	File	Date	Disposition
(1)	11821		S.R.O.
(2)	22032	11/8/70	S.R.O.

DATE OF ISSUE
DEC 30 1975

*Replaced by
MAY 1979
Aug 79*

PLAN NO. **M.361** #2

ONTARIO
MINISTRY OF NATURAL RESOURCES
SURVEYS AND MAPPING BRANCH

GRENFELL TWP. - M.351

BENOIT TWP - M.326

THE TOWNSHIP OF MAISONVILLE

DISTRICT OF TIMISKAMING

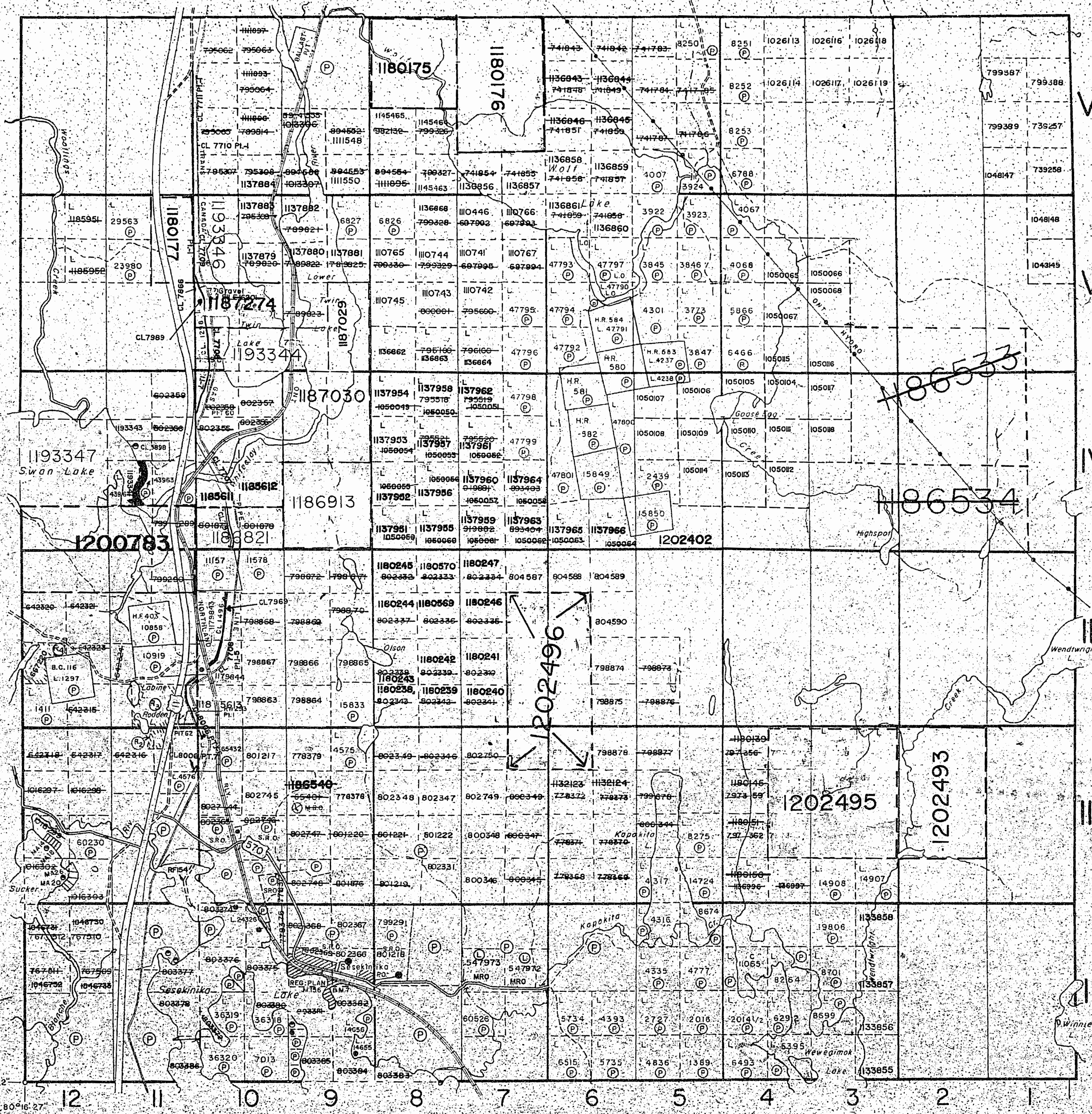
LARDER LAKE MINING DIVISION

SCALE: 1-INCH = 40 CHAINS

LEE TWP - M.360

BERNHARDT TWP - M.327

GRENFELL TWP - M.351



LEGEND

- PATENTED LAND
CROWN LAND SALE
LEASES
LOCATED LAND
LICENSE OF OCCUPATION
MINING RIGHTS ONLY
SURFACE RIGHTS ONLY
ROADS
IMPROVED ROADS
KING'S HIGHWAYS
RAILWAYS
POWER LINES
MARSH OR MUSKEG
MINES
CANCELLED
PATENTED S.R.O.

NOTES

- 400' surface rights reservation along the shores of all lakes and rivers.
Areas withdrawn from staking
WITHDRAWN FROM STAKING, SECTION 31-6 PENDING APPLICATION UNDER PUBLIC LANDS ACT
ALL ISLANDS IN SESEKINA LAKE ARE WITHDRAWN FROM STAKING BY ORDER IN COUNCIL DATED DEC. 7, 1921
SURFACE RIGHTS WITHDRAWN FROM STAKING, SEC. 43(7) NOV. 8, 1970; FILE 22032
SURFACE RIGHTS WITHDRAWN FROM STAKING, SEC. 43(7) N.R.W. 5/81 JAN. 23, 1981, FILE 22032
SURFACE AND MINING RIGHTS WITHDRAWN FROM STAKING SEC. 36/80, W. 8/86, JAN. 20, 1986
Surface Rights Withdrawn under Sec. 36, The Mining Act R.S.O. 1980, ORDER NO. W-01/81/ONT (Trans. Canada Pipeline Right of Way and Buffer Zone particularly 40.25 meters or 132.11' on either side of centre line or right of way)
DATE RECEIVED JAN 20/89

PLAN NO. G-3669

MINISTRY OF NORTHERN DEVELOPMENT AND MINES

THE INFORMATION THAT APPEARS ON THIS MAP HAS BEEN COMPILED FROM VARIOUS SOURCES, AND ACCURACY IS NOT GUARANTEED...

NOTICE OF FORESTRY ACTIVITY
THIS TOWNSHIP / AREA FALLS WITHIN THE TIMISKAMING MANAGEMENT UNIT
AND MAY BE SUBJECT OF FORESTRY OPERATIONS. THE MNR UNIT FORESTER FOR THIS AREA CAN BE CONTACTED AT: P.O. BOX 129 SWASTIKA, ONT POKITO 705-642-3222

COPY OF THIS MYLAR ARCHIVED DEC 06/91 COPY OF THIS MYLAR ARCHIVED JUNE 1, 1992

BENOIT TWP. - M.326

THE TOWNSHIP OF

MAISONVILLE

DATE OF ISS

DISTRICT OF TIMISKAMING DEC 15 1997

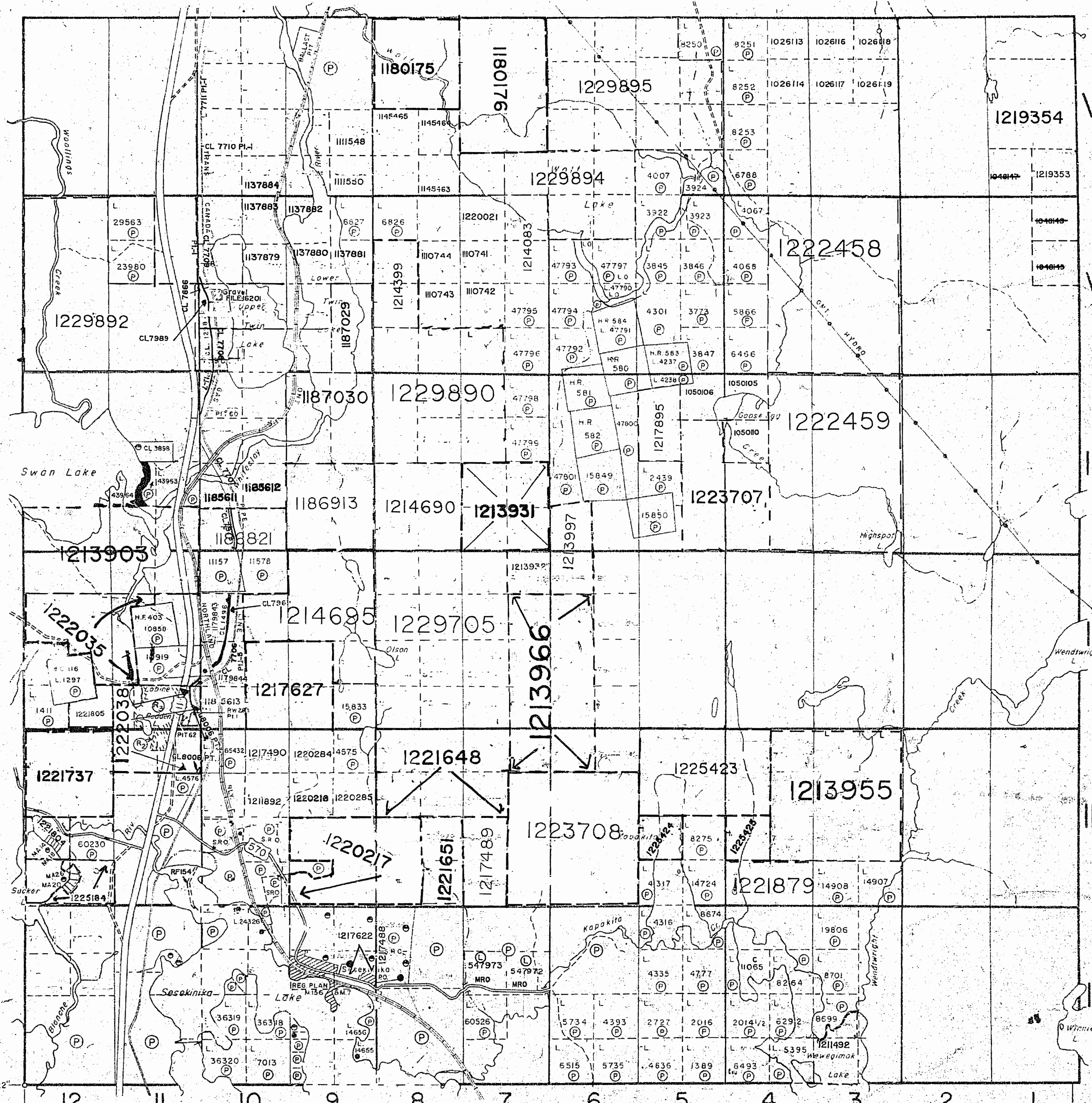
PROVINCIAL RECORDS OFFICE - SUBBUR

LARDER LAKE MINING DIVISION

SCALE: 1-INCH 40 CHAINS

LEE TWP. - M.360

BERNHARDT TWP. - M.327



LEGEND

- PATENTED LAND ⊙ or (P)
- CROWN LAND SALE C.S
- LEASES (L)
- LOCATED LAND Loc.
- LICENSE OF OCCUPATION L.O.
- MINING RIGHTS ONLY M.R.O.
- SURFACE RIGHTS ONLY S.R.O.
- ROADS
- IMPROVED ROADS
- KING'S HIGHWAYS
- RAILWAYS
- POWER LINES
- MARSH OR MUSKEG
- MINES
- CANCELLED
- PATENTED S.R.O.

NOTES

400' surface rights reservation along the shores of all lakes and rivers

Areas withdrawn from staking

WITHDRAWN FROM STAKING, SECTION 31-6
PENDING APPLICATION UNDER PUBLIC LANDS ACT

ALL ISLANDS IN SESEKINKA LAKE ARE WITHDRAWN FROM STAKING BY ORDER-IN- COUNCIL DATED DEC. 7, 1921

(R2) SURFACE RIGHTS WITHDRAWN FROM STAKING, SEC. 43/70 NOV. 8, 1970. FILE 22032

(R3) SURFACE RIGHTS WITHDRAWN FROM STAKING, SEC. 43/70. N.R.W. 5/81 JAN. 23, 1981. FILE 22032

Surface Rights Withdrawn under Sec. 36,
The Mining Act R.S.O. 1980. ORDER NO. W-01/91/ONT
(Trans Canada Pipeline Right of Way and Buffer
Zone particularly 40.25 meters or 132 ft. on
either side of centre line of right of way)

DATE RECEIVED JAN 20/89

PLAN NO. G-3669

MINISTRY OF NORTHERN DEVELOPMENT AND MINES

GRENFELL TWP. - M.351

NOTICE OF FORESTRY ACTIVITY

THIS TOWNSHIP / AREA FALLS WITHIN THE TIMISKAMING MANAGEMENT UNIT AND MAY BE SUBJECT OF FORESTRY OPERATIONS. THE MNR UNIT FORESTER FOR THIS AREA CAN BE CONTACTED AT: P.O. BOX 129 SWASTIKA, ONT. POK ITO 705-642-3222

COPY OF THIS MYLAR ARCHIVED DEC 06/91
ARCHIVED JUNE 28, 1994
ARCHIVED MAY 22 1996
ARCHIVED JULY 9/97

THE INFORMATION THAT APPEARS ON THIS MAP HAS BEEN COMPILED FROM VARIOUS SOURCES, AND ACCURACY IS NOT GUARANTEED. THOSE WISHING TO STAKE MINING CLAIMS SHOULD CONSULT WITH THE MINING RECORDER, MINISTRY OF NORTHERN DEVELOPMENT AND MINES, FOR ADDITIONAL INFORMATION ON THE STATUS OF THE LANDS SHOWN HEREON.

BENOIT TWP - M.326

THE TOWNSHIP OF
MAISONVILLE

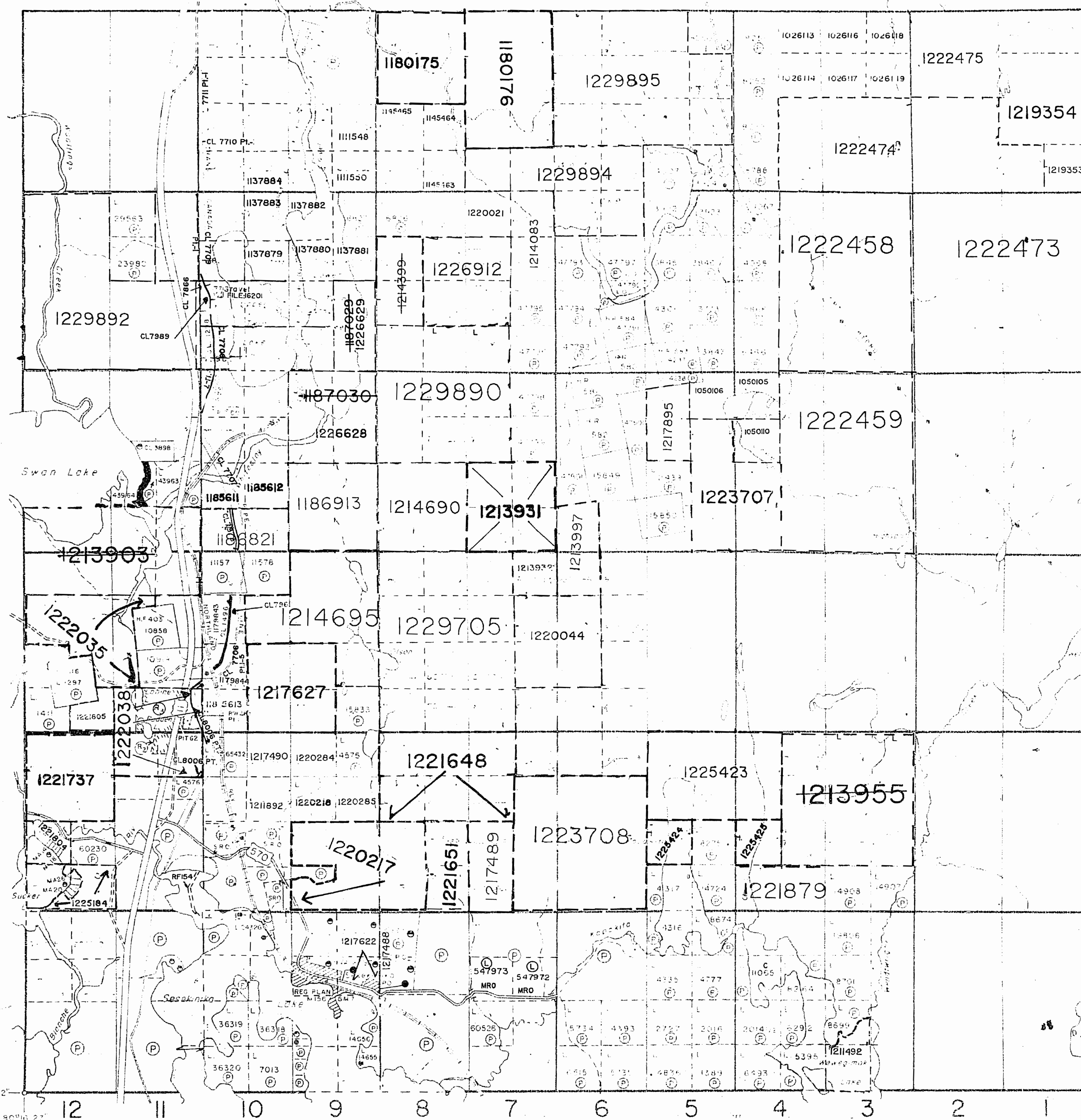
DISTRICT OF
TIMISKAMING

LARDER LAKE
MINING DIVISION

SCALE: 1 INCH = 40 CHAINS

LEE TWP - M.360

BERNHARDT TWP - M.327



LEGEND

- PATENTED LAND (P)
- CROWN LAND SALE (C)
- LEASE (L)
- LOCATED LAND (L)
- LICENSE OF OCCUPATION (L)
- MINING RIGHTS ONLY (M)
- SURFACE RIGHTS ONLY (S)
- ROADS (R)
- IMPROVED ROAD (R)
- KING'S HIGHWAYS (K)
- RAILWAYS (R)
- POWER LINES (P)
- MARSH OR MUCKED (M)
- MINES (M)
- CANCELLED (C)
- PATENTED SRO (P)

NOTES

- 400' surface rights reservation along the shores of all lakes and rivers
- Areas withdrawn from staking
- WITHDRAWN FROM STAKING, SECTION 7, PENDING APPLICATION UNDER PUBLIC LANDS ACT
- ALL ISLANDS IN SESEKINIKA LAKE ARE WITHDRAWN FROM STAKING BY ORDER-IN- COUNCIL DATED DEC. 7, 1921
- (R2) SURFACE RIGHTS WITHDRAWN FROM STAKING, SEC. 43/70 NOV. 8, 1970. FILE 22032
- (R3) SURFACE RIGHTS WITHDRAWN FROM STAKING, SEC. 43/70. N.R.W. 5/81 JAN. 25, 1981. FILE 22032

DATE OF ISSUE

JUN 25 1993

PROVINCIAL RECORDING OFFICE - SUDBURY

Surface Rights Withdrawn under Sec. 36,
The Mining Act R.S.O. 1980, ORDER NO. W-01/91/ONT
(Trans Canada Pipeline Right of Way and Buffer
Zone particularly 40.25 meters or 132 ft. on
either side of centre line of right of way)

DATE RECEIVED JAN 20/89

PLAN NO. **G-3669**

MINISTRY OF NORTHERN DEVELOPMENT AND MINES

NOTICE OF FORESTRY ACTIVITY
THIS TOWNSHIP / AREA FALLS WITHIN THE
TIMISKAMING MANAGEMENT UNIT
AND MAY BE SUBJECT OF FORESTRY OPERATIONS.
THE MNR UNIT FORESTER FOR THIS AREA CAN BE
CONTACTED AT: P.O. BOX 129
SWASTIKA, ONT.
POK ITO
705-642-3222

COPY OF THIS MYLAR ARCHIVED DEC 06/91
ARCHIVED JUNE 29, 1994
ARCHIVED MAY 22/96
ARCHIVED JULY 9/97

THE INFORMATION THAT APPEARS ON THIS MAP HAS BEEN COMPILED FROM VARIOUS SOURCES, AND ACCURACY IS NOT GUARANTEED. THOSE WISHING TO STAKE MINING CLAIMS SHOULD CONSULT WITH THE MINING RECORDER, MINISTRY OF NORTHERN DEVELOPMENT AND MINES, FOR ADDITIONAL INFORMATION ON THE STATUS OF THE LANDS SHOWN HEREON.

MAISONVILLE TOWNSHIP

LARDER LAKE MINING DIVISION

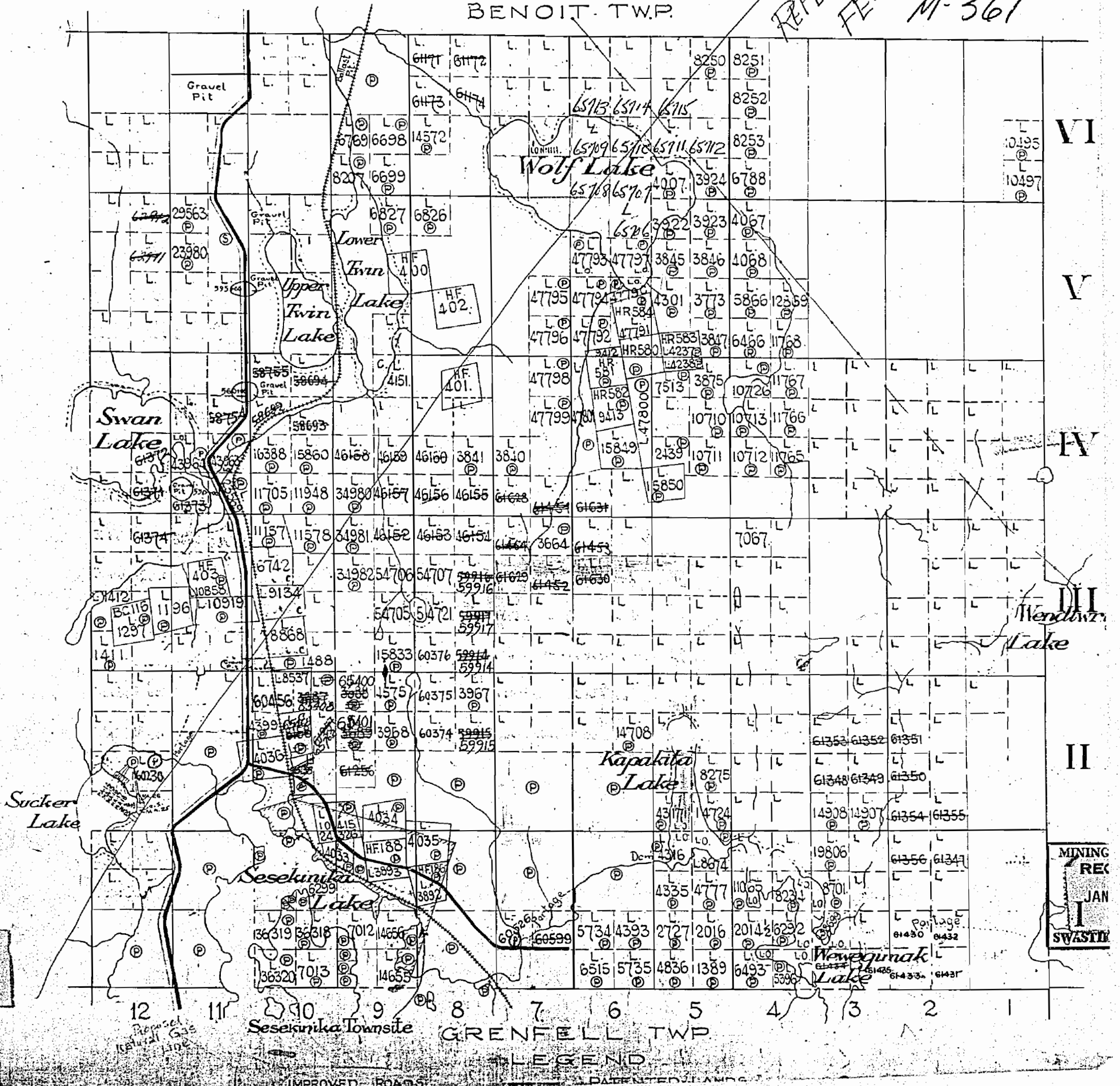
DISTRICT OF TIMISKAMING

SCALE: 40 CHAINS TO ONE INCH

BENOIT TWP.

REPLACED FEB 4/58 M-361

361



VI
V
IV
III
II
I

MINING REC
JAN
I
SWASTE

LEGEND

IMPROVED ROADS PATENTED LANDS

MAISONVILLE TOWNSHIP

LARDER LAKE MINING DIVISION

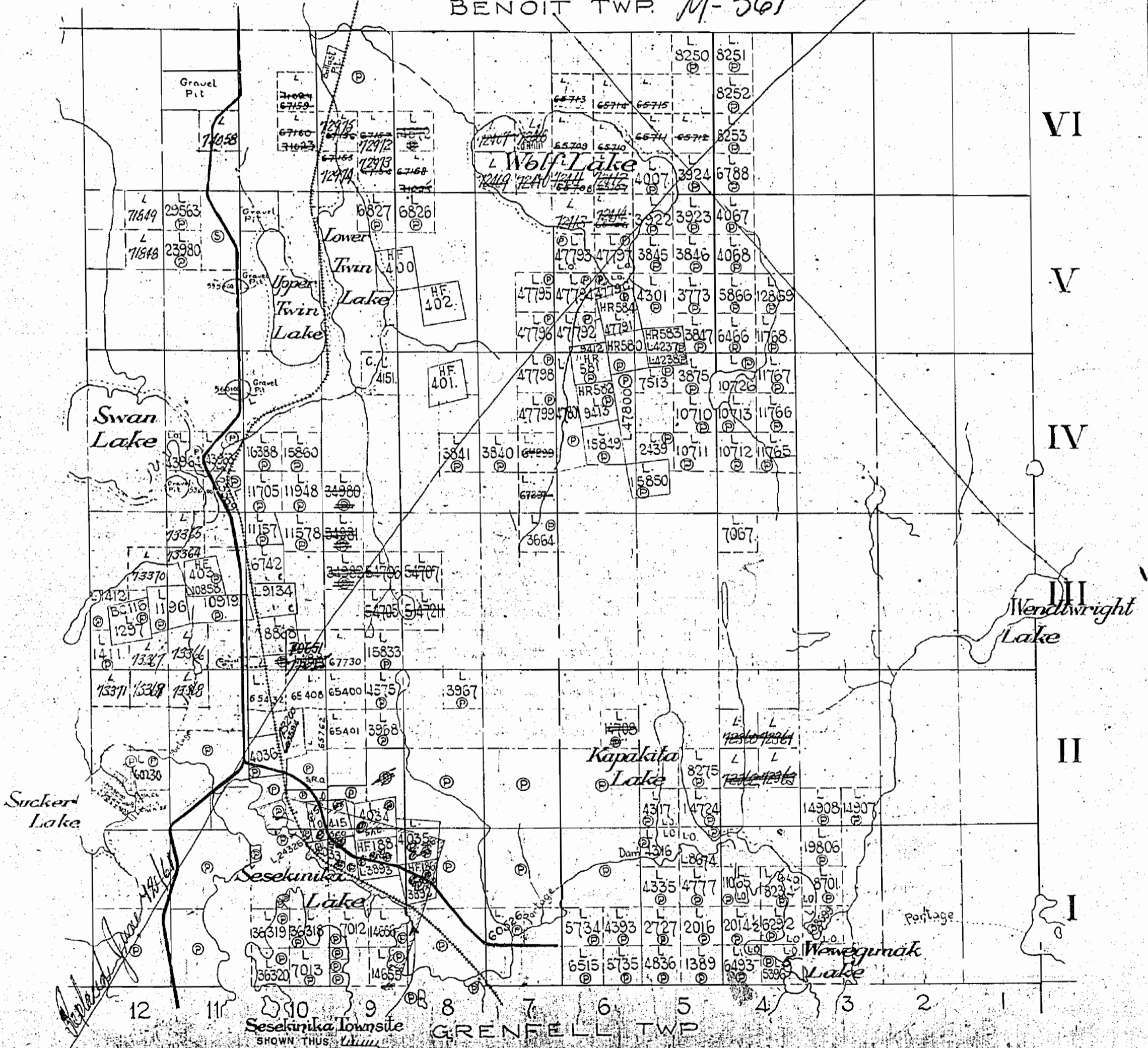
DISTRICT OF TIMSKAMING

SCALE: 40 CHAINS TO ONE INCH

BENOIT TWP. *M-361*

361

MINING RECORDER
RECEIVED
Dec. 8, 1938.
SWASTIKA - ONT.



Sesekinika Townsite
SHOWN THUS *Wm*

GRENfell TWP

LEGEND

- IMPROVED ROADS
- ONTARIO NORTHLAND RY
- HYDRO-ELECTRIC POWER TRANSMISSION LINE
- TRAIL OR PORTAGE
- SURFACE RIGHTS RESERVED FOR DEPT. OF LANDS AND FORESTS FOR 100 YARDS AROUND THE LAKES INDICATED
- PATENTED LANDS
- CROWN LAND SALES
- LICENSE OF OCCUPATION
- LOCATED LANDS
- LEASES MINING RIGHTS ONLY
- SURFACE RIGHTS ONLY
- CANCELLED
- M.R.O.
- S.R.O.
- C.

MAISONVILLE TOWNSHIP

LARDER LAKE MINING DIVISION

DISTRICT OF TIMISKAMING

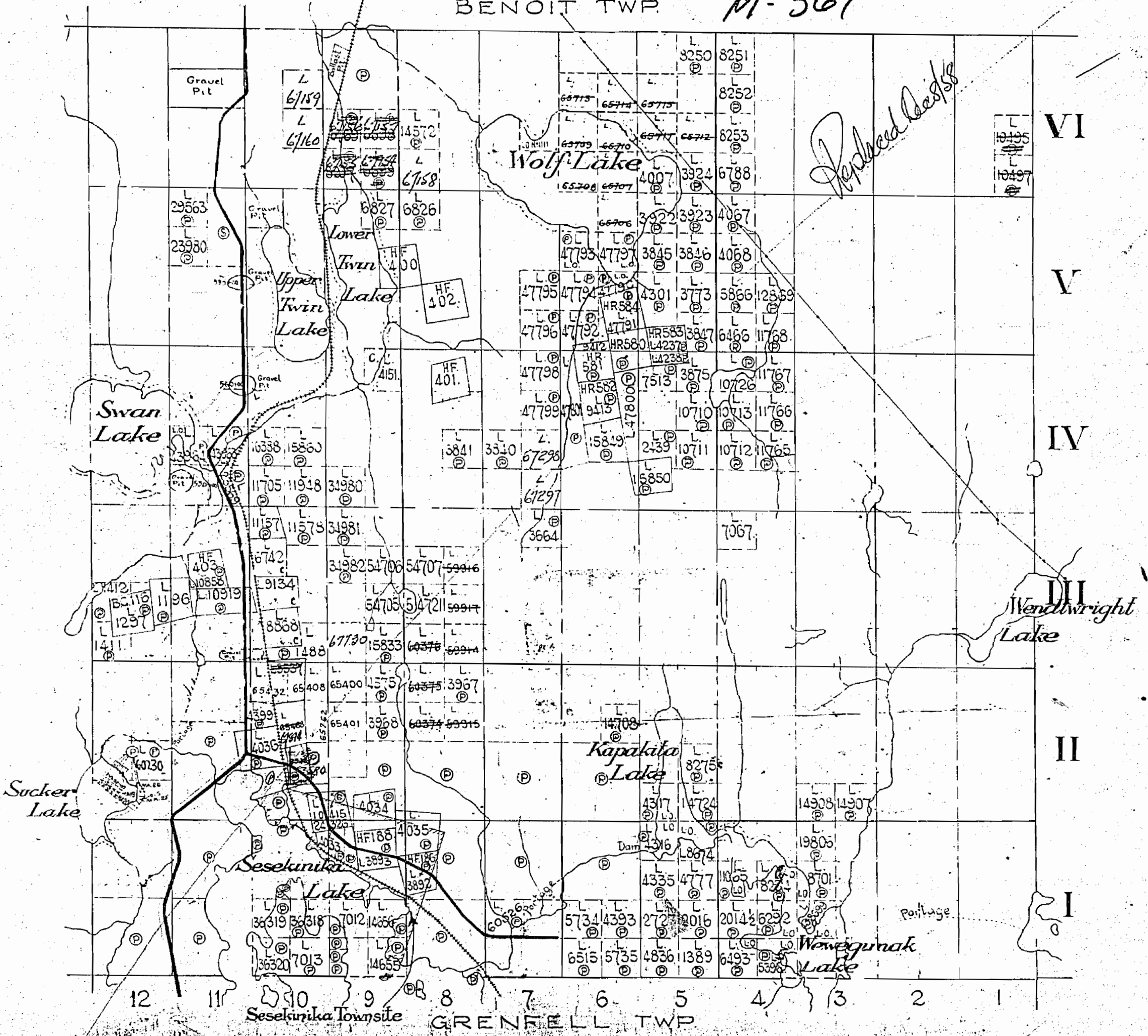
SCALE: 40 CHAINS TO ONE INCH

BENOIT TWP.

M-361

MINING RECORDER
RECEIVED
1938
SWASTIKA - ONT.

361



Sesekinika Townsite

GRENFELL TWP.

LEGEND

- IMPROVED ROADS
- ONTARIO-NORTHLAND RY.
- HYDRO-ELECTRIC POWER
- TRANSMISSION LINE
- TRAIL OR PORTAGE
- SURFACE RIGHTS RESERVED FOR DEPT. OF LANDS AND FORESTS FOR 400' AROUND THE LAKES INDICATED
- PATENTED LANDS
- CROWN LAND SALES
- LICENSE OF OCCUPATION
- LOCATED LANDS

MAISONVILLE TOWNSHIP

LARDER LAKE MINING DIVISION

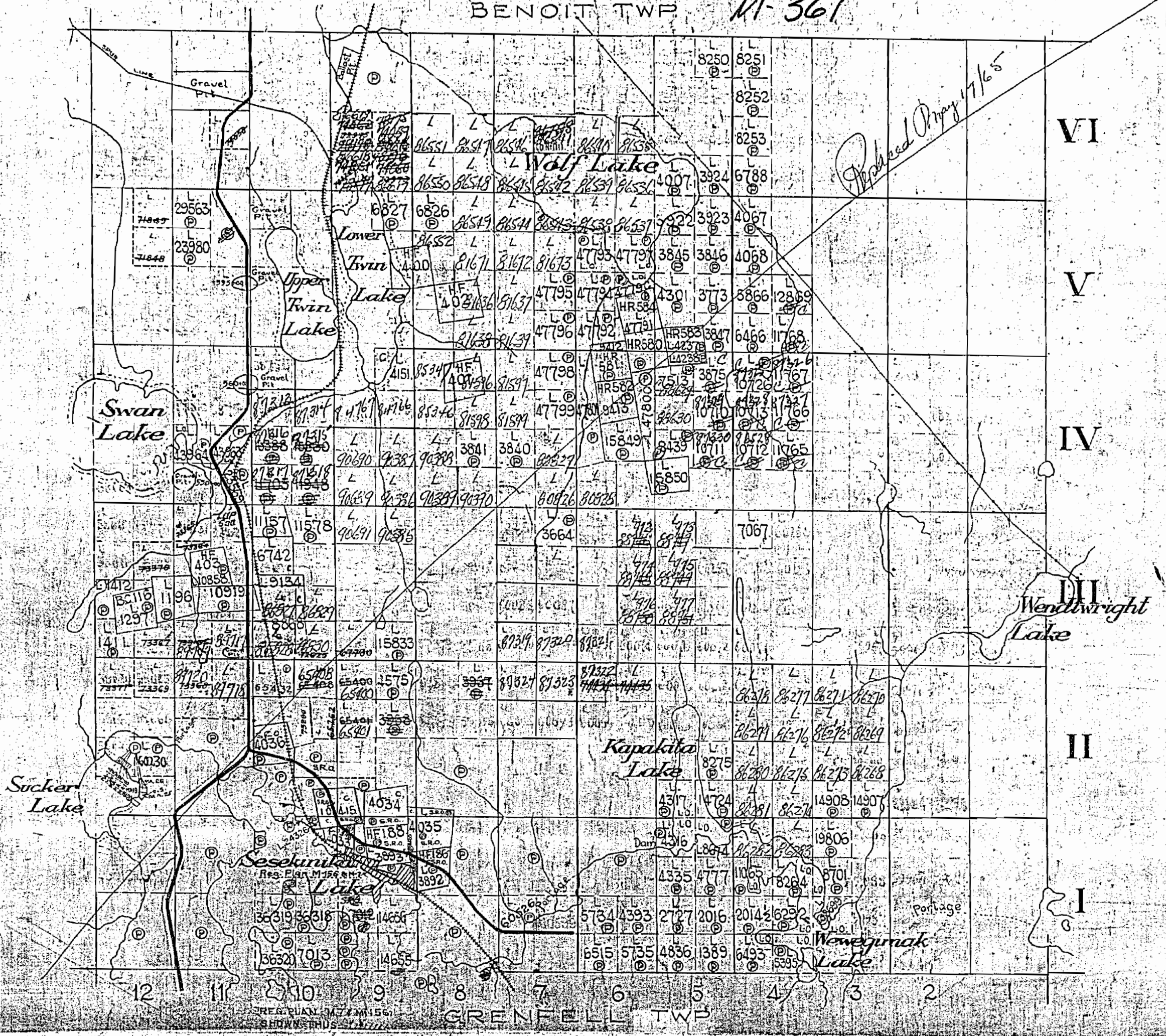
DISTRICT OF TIMSKAMING

SCALE 40 CHAINS TO ONE INCH

BENOIT TWP

M-361

361




LEGEND

PATENTED LAND
CROWN LAND SALE
LEASES
LOCATED LAND
LICENSE OF OCCUPATION
MINING RIGHTS ONLY
SURFACE RIGHTS ONLY
CANCELLED

⊙
CS
⊙
Loc.
LO
MRO
SRO
C

ROADS
IMPROVED ROADS
KING'S HIGHWAYS
RAILWAYS
POWER LINES
MARSH OR MUSKEG
MINES



MINING RECORDER
RECEIVED
JUN 12 1961
KIRKLAND LAKE - ONT.

NOTES

Reserve around all Lakes & Rivers
to Dept. of Lands & Forests

LARDER LAKE MINING DIVISION


MAISONVILLE

M-361

SCALE 40 CHAINS 1 INCH

BENOIT

12 11 10 9 8 7 6 5 4 3 2 1



LEE

BERNHARDT

Sesekinika Lake
THE RAILWAY
GRENFELL

PATENTED CLAIMS MARKED THIS

BENOIT TWP. M.326

THE TOWNSHIP OF
OF
MAISONVILLE

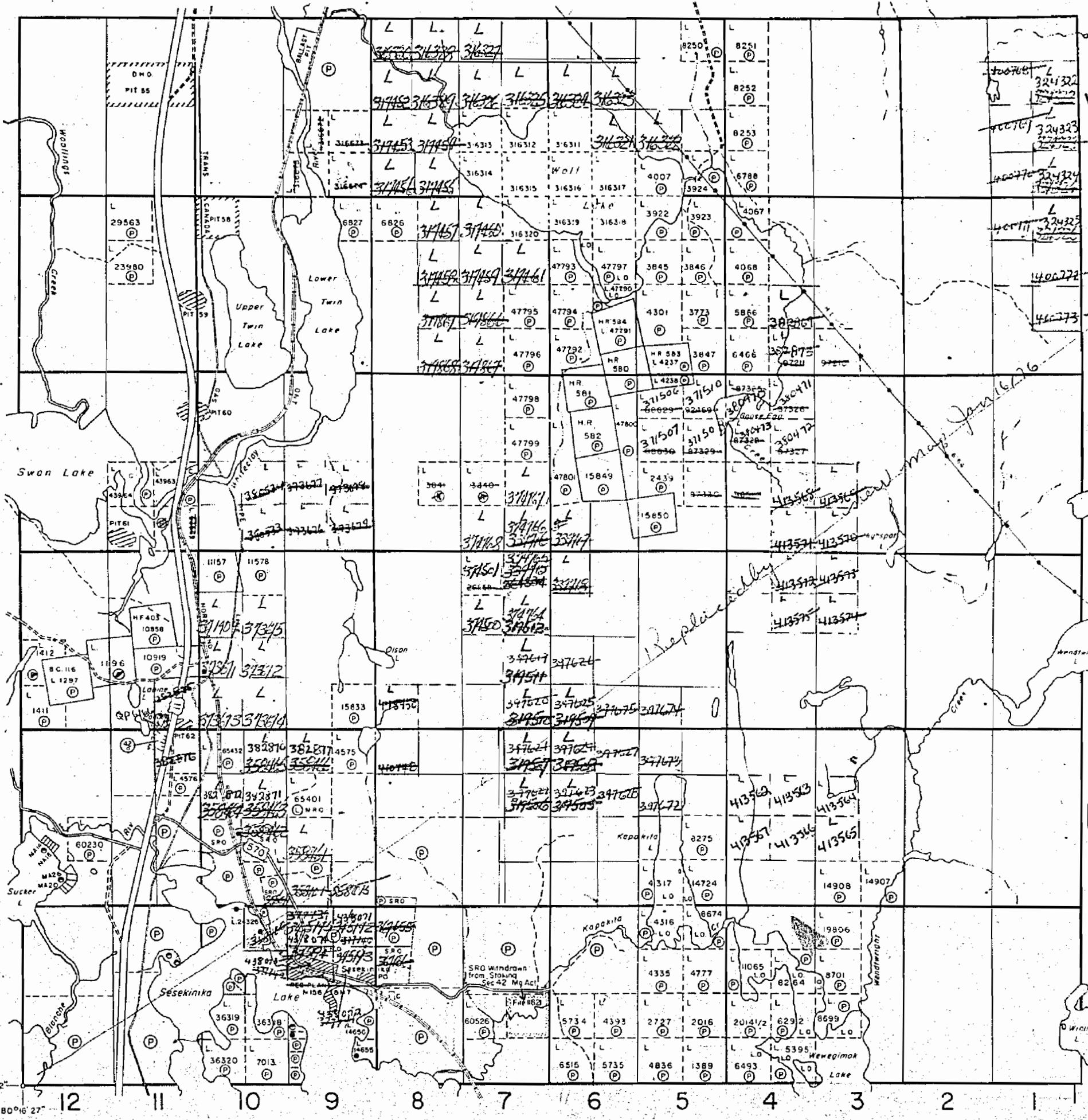
DISTRICT OF
TIMISKAMING

LARDER LAKE
MINING DIVISION

SCALE: 1-INCH 40 CHAINS

LEE TWP. - M.360

BERNHARDT TWP. - M.327



LEGEND


- PATENTED LAND ● or (P)
- CROWN LAND SALE C.S.
- LEASES (L)
- LOCATED LAND Loc
- LICENSE OF OCCUPATION L.O.
- MINING RIGHTS ONLY M.R.O.
- SURFACE RIGHTS ONLY S.R.O.
- ROADS —
- IMPROVED ROADS —
- KING'S HIGHWAYS —
- RAILWAYS —
- POWER LINES —
- MARSH OR MUSKEG —
- MINES —
- CANCELLED —
- PATENTED SRO —

NOTES

400' surface rights reservation along the shores of all lakes and rivers

Withdrawn from Staking under Section 42 of Mining Act

File	Date	Disposition
22032	11-Aug-70	S. R. O.



GRENFELL TWP. - M.351

PLAN NO. **M.361** #2

ONTARIO
DEPARTMENT OF MINES
AND NORTHERN AFFAIRS

MAISONVILLE

DISTRICT OF TIMISKAMING

LARDER LAKE MINING DIVISION

SCALE: 1-INCH 40 CHAINS

LEGEND

- PATENTED LAND ● or P
- CROWN LAND SALE C.S.
- LEASES L
- LOCATED LAND Loc.
- LICENSE OF OCCUPATION L.O.
- MINING RIGHTS ONLY M.R.O.
- SURFACE RIGHTS ONLY S.R.O.
- ROADS
- IMPROVED ROADS
- KING'S HIGHWAYS
- RAILWAYS
- POWER LINES
- MARSH OR MUSKEG
- MINES
- CANCELLED C.
- PATENTED S.R.O. ○

NOTES

400' surface rights reservation along the shores of all lakes and rivers.

Areas withdrawn from staking under Section 43 of the Mining Act, R.S.O. 1970. (Sec. 42, R.S.O. '60).

Order No.	File	Date	Disposition
4824		Rescinded Feb/84	S.R.O.
22032		11/8/70	S.R.O.
NR.W.5/81		23/1/81	S.R.O.

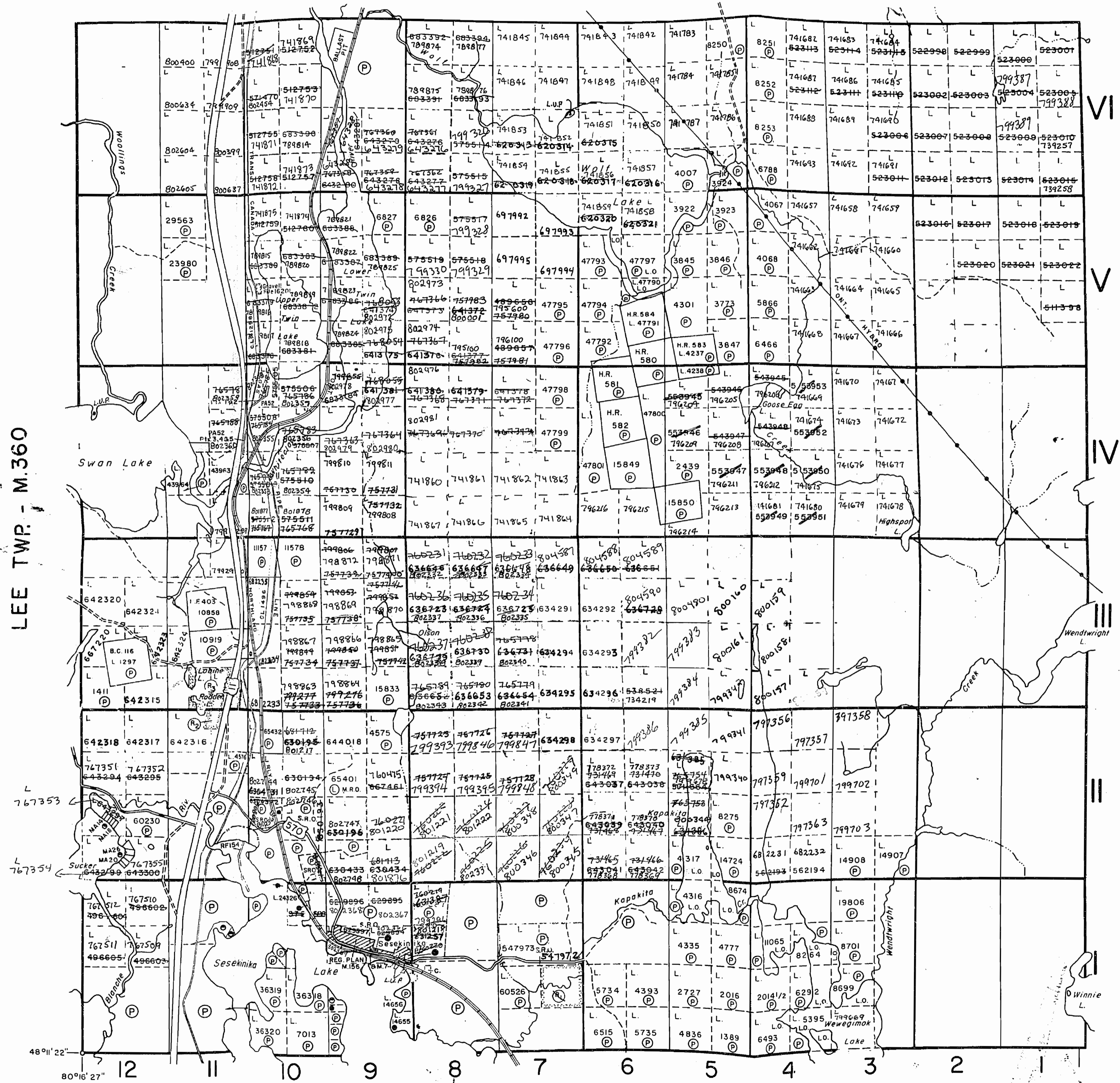
All islands in Sesekinika Lake are withdrawn from staking by Order-in-Council dated Dec. 7, 1921.

Withdrawn from staking, Sec 31(b) Pending application under public lands Act.

Received Apr. 11, 1985

PLAN NO. M.361

ONTARIO
MINISTRY OF NATURAL RESOURCES
SURVEYS AND MAPPING BRANCH



LEE TWP. - M.360

BERNHARDT TWP. - M.327

GRENFELL TWP. - M.351

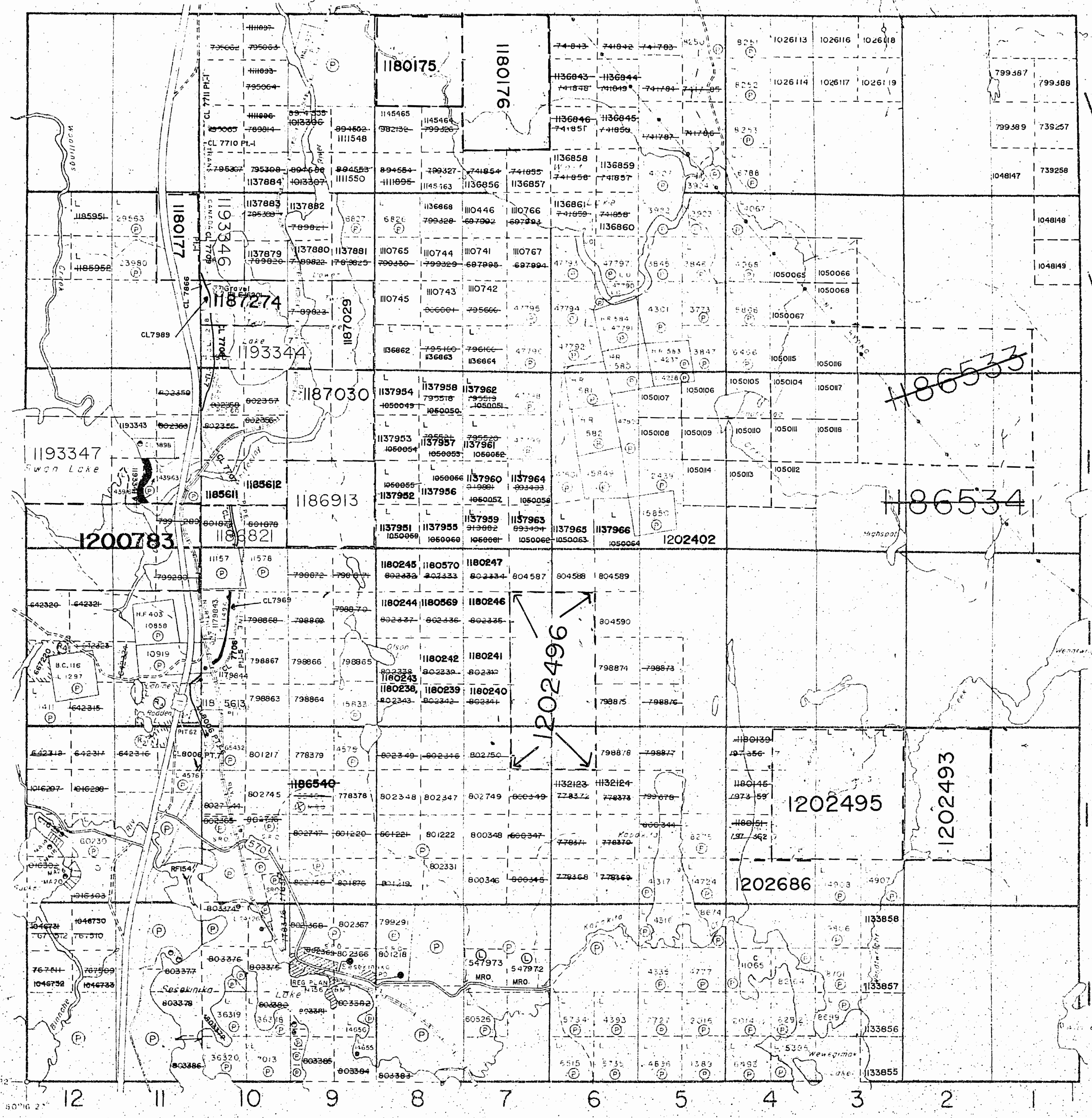
BENOIT TWP - M.326

THE TOWNSHIP OF
MAISONVILLE
DISTRICT OF
TIMISKAMING
LARDER LAKE
MINING DIVISION

SCALE: 1-INCH = 40 CHAINS

LEE TWP - M.360

BERNHARDT TWP - M.327



LEGEND

- PATENTED LAND (P)
- CROWN LAND SALE (C.S)
- LEASES (L)
- LOCATED LAND (L.O)
- LICENSE OF OCCUPATION (L.O)
- MINING RIGHTS ONLY (M.R.O)
- SURFACE RIGHTS ONLY (S.R.O)
- ROADS (R)
- IMPROVED ROADS (R)
- KING'S HIGHWAYS (K.H)
- RAILWAYS (R)
- POWER LINES (P.L)
- MARSH OR MUSKOG (M)
- MINES (M)
- CANCELLED (C)
- PATENTED S.R.O. (P.S.R.O)

NOTES

- 400' surface rights reservation along the shores of all lakes and rivers
- Areas withdrawn from staking
- WITHDRAWN FROM STAKING, SECTION 71-E
PENDING APPLICATION UNDER PUBLIC LANDS ACT
- ALL ISLANDS IN SESEKINIKA LAKE ARE WITHDRAWN FROM STAKING BY ORDER-IN- COUNCIL DATED DEC. 7, 1921
- (R2) SURFACE RIGHTS WITHDRAWN FROM STAKING, SEC. 43/70 NOV. 8, 1970. FILE 22032
- (R3) SURFACE RIGHTS WITHDRAWN FROM STAKING, SEC. 43/70. N.R.W. 5/81 JAN. 23, 1981. FILE 22032
- (R4) SURFACE AND MINING RIGHTS WITHDRAWN FROM STAKING SEC. 36/80, W. 8/86, JAN. 20, 1986
- Surface Rights Withdrawn under Sec. 36:
The Mining Act R.S.O. 1980, ORDER NO. W-01/91/ONT
(Trans Canada Pipeline Right of Way and Buffer Zone particularly 40.25 meters or (132 ft. on either side of centre line of right of way)
- DATE RECEIVED JAN 20/89

GRENFELL TWP - M.351

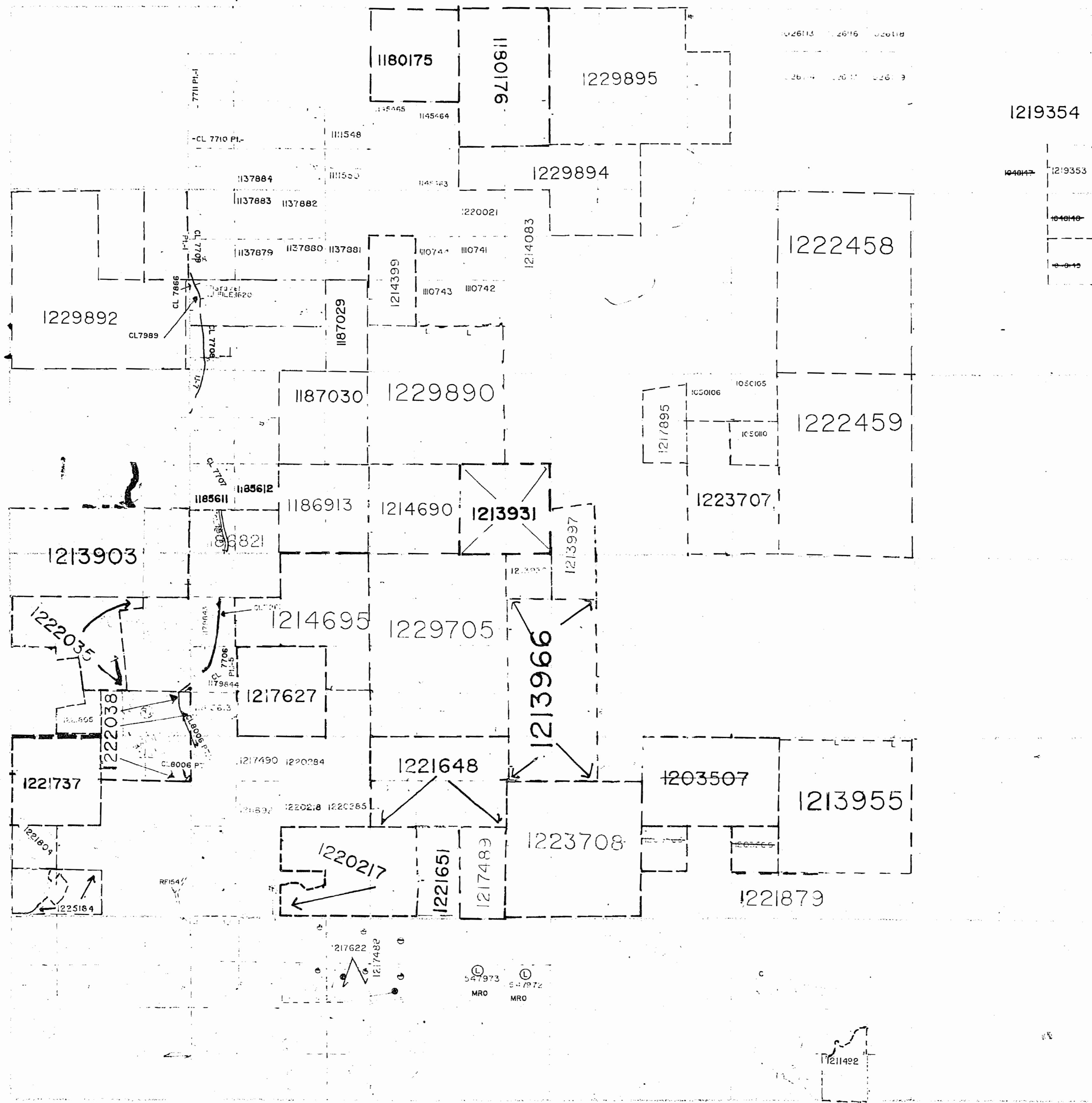
NOTICE OF FORESTRY ACTIVITY
 THIS TOWNSHIP / AREA FALLS WITHIN THE
 TIMISKAMING MANAGEMENT UNIT
 AND MAY BE SUBJECT OF FORESTRY OPERATIONS,
 THE MNR UNIT FORESTER FOR THIS AREA CAN BE
 CONTACTED AT: P.O. BOX 129
 SWASTIKA, ONT.
 POK ITO
 705-642-3222

PLAN NO. G-3669

MINISTRY OF NORTHERN
DEVELOPMENT AND MINES

COPY OF THIS MYLAR ARCHIVED DEC 06/91 COPY OF THIS MYLAR ARCHIVED JUN 1, 1992

THE INFORMATION THAT APPEARS ON THIS MAP HAS BEEN COMPILED FROM VARIOUS SOURCES. NO ACCURACY IS NOT GUARANTEED. THOSE WISHING TO STAKE MINING CLAIMS SHOULD CONSULT WITH THE MINING DEPARTMENT, MINISTRY OF NORTHERN DEVELOPMENT AND MINES. FOR ADDITIONAL INFORMATION ON THE STATUS OF THE LANDS SHOWN HEREON.



THE INFORMATION THAT APPEARS ON THIS MAP HAS BEEN COMPILED FROM VARIOUS SOURCES, AND ACCURACY IS NOT GUARANTEED. THOSE WISHING TO STAKE MINING CLAIMS SHOULD CONSULT WITH THE MINING RECORDER, MINISTRY OF NORTHERN DEVELOPMENT AND MINES, FOR ADDITIONAL INFORMATION ON THE STATUS OF THE LANDS SHOWN HEREON.

PENDING APPLICATION UNDER FORELAND ACT
 ALL CLAIMS IN BESEANINKA TOWNSHIP
 TAKEN BY FORELAND ACT
 SURFACE RIGHTS WITHDRAWN FROM STAKING SEC. 43(7) NOV. 9, 1971 FILE 22032
 SURFACE RIGHTS WITHDRAWN FROM STAKING SEC. 43(7) NOV. 9, 1971 FILE 22032

Surface Rights Withdrawn under Sec. 36,
 The Mining Act, R.S.O. 1980, ORDER NO. W-01/91/ONT
 Trans Canada Pipeline Right of Way and Buffer
 Zone particularly 40.25 meters or 132 ft. on
 either side of centre line of right of way

DATE RECEIVED JAN 20/89
 G 3669

NOTICE OF FORESTRY ACTIVITY
 THIS TOWNSHIP / AREA FALLS WITHIN THE
 TIMISKAMING MANAGEMENT UNIT
 AND MAY BE SUBJECT OF FORESTRY OPERATIONS,
 THE MNR UNIT FORESTER FOR THIS AREA CAN BE
 CONTACTED AT: P.O. BOX 129
 SWASTIKA, ONT.
 POK ITC
 705-642-3222

COPY OF THIS MYLAR ARCHIVED DEC 06/91
 ARCHIVED JUNE 08, 1994
 ARCHIVED MAY 22, 1996
 ARCHIVED JULY 9, 1997
 COPY OF THIS MYLAR ARCHIVED JUNE 1, 1992

BENOIT TWP. - M.326

THE TOWNSHIP OF

MAISONVILLE

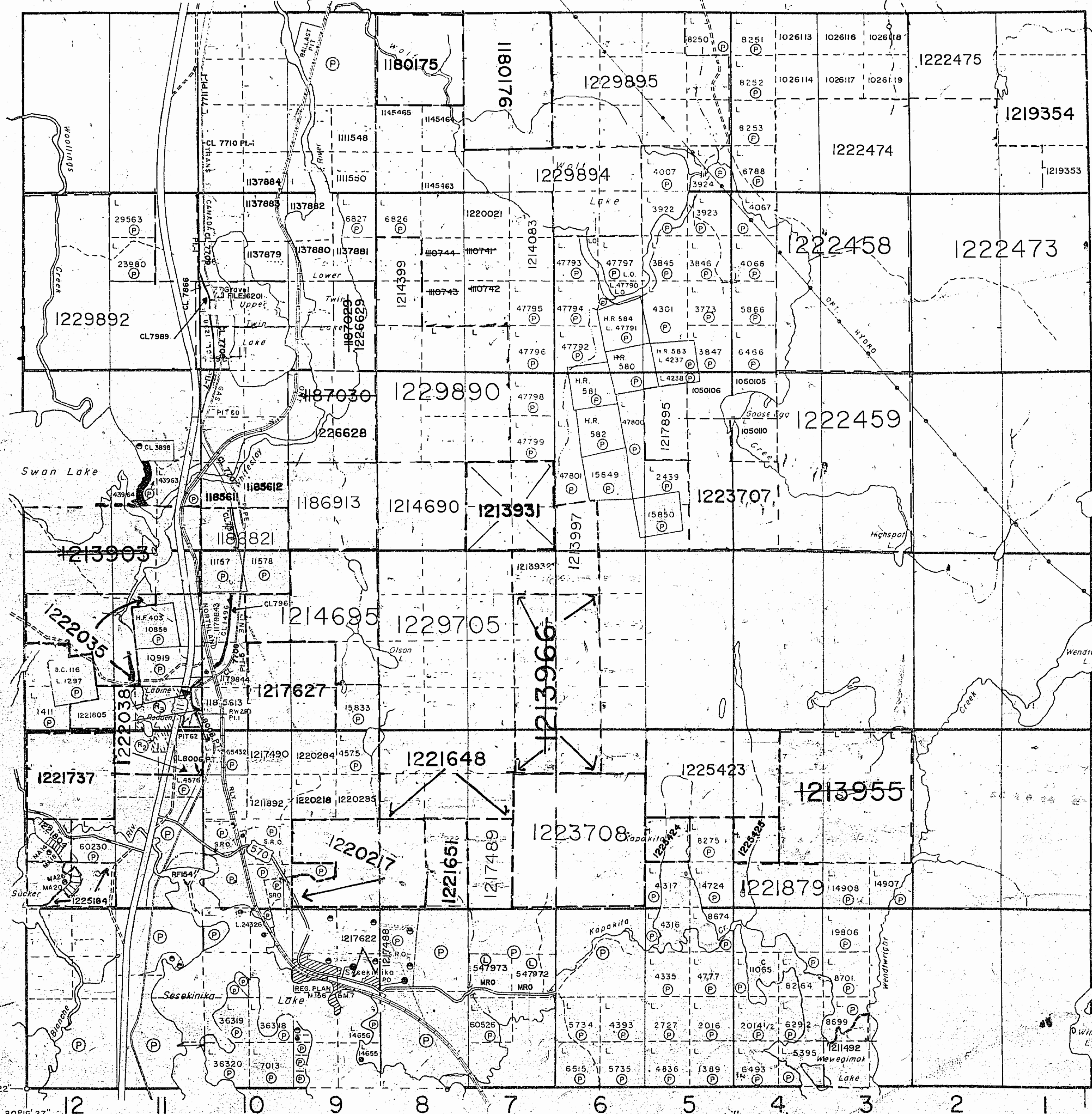
DISTRICT OF DATE OF ISSUE
TIMISKAMING JUN 02 1998

PROVINCIAL RECORDS OFFICE - SUDBURY
LARDER LAKE MINING DIVISION

SCALE: 1-INCH 40 CHAINS

LEE TWP. - M.360

BERNHARDT TWP. - M.327



LEGEND

- PATENTED LAND Ⓟ or Ⓢ
- CROWN LAND SALE C.S.
- LEASES Ⓛ
- LOCATED LAND Loc.
- LICENSE OF OCCUPATION L.O.
- MINING RIGHTS ONLY M.R.O.
- SURFACE RIGHTS ONLY S.R.O.
- ROADS —
- IMPROVED ROADS —
- KING'S HIGHWAYS —
- RAILWAYS —
- POWER LINES —
- MARSH OR MUSKEG —
- MINES X
- CANCELLED C.
- PATENTED S.R.O. Ⓢ

NOTES

- 400' surface rights reservation along the shores of all lakes and rivers.
- Areas withdrawn from staking
- WITHDRAWN FROM STAKING, SECTION 31-6 PENDING APPLICATION UNDER PUBLIC LANDS ACT
- ALL ISLANDS IN SESEKINIKA LAKE ARE WITHDRAWN FROM STAKING BY ORDER-IN-COUNCIL DATED DEC. 7, 1921
- (R2) SURFACE RIGHTS WITHDRAWN FROM STAKING, SEC. 43/70 NOV. 8, 1970. FILE 22032
- (R3) SURFACE RIGHTS WITHDRAWN FROM STAKING, SEC. 43/70. N.R.W. 5/81 JAN. 25, 1981. FILE 22032

Surface Rights Withdrawn under Sec. 36, The Mining Act, R.S.O. 1980, ORDER NO. W-01/91/ONT (Trans Canada Pipeline Right of Way and Buffer Zone particularly 40.25 meters or 132 ft. on either side of centre line of right of way)

DATE RECEIVED JAN 20/89

PLAN NO: G-3669

MINISTRY OF NORTHERN DEVELOPMENT AND MINES

NOTICE OF FORESTRY ACTIVITY
 THIS TOWNSHIP / AREA FALLS WITHIN THE TIMISKAMING MANAGEMENT UNIT AND MAY BE SUBJECT OF FORESTRY OPERATIONS. THE MNR UNIT FORESTER FOR THIS AREA CAN BE CONTACTED AT: P.O. BOX 129 SWASTIKA, ONT. POK ITO 705-642-3222

COPY OF THIS MYLAR ARCHIVED DEC 06/91
 ARCHIVED JUNE 28, 1994
 ARCHIVED MAY 22/96
 ARCHIVED JULY 9/97

THE INFORMATION THAT APPEARS ON THIS MAP HAS BEEN COMPILED FROM VARIOUS SOURCES, AND ACCURACY IS NOT GUARANTEED. THOSE WISHING TO STAKE MINING CLAIMS SHOULD CONSULT WITH THE MINING RECORDER, MINISTRY OF NORTHERN DEVELOPMENT AND MINES, FOR ADDITIONAL INFORMATION ON THE STATUS OF THE LANDS SHOWN HEREON.

BENOIT TWP. - M.326

THE TOWNSHIP OF

MAISONVILLE

DISTRICT OF
TIMISKAMING

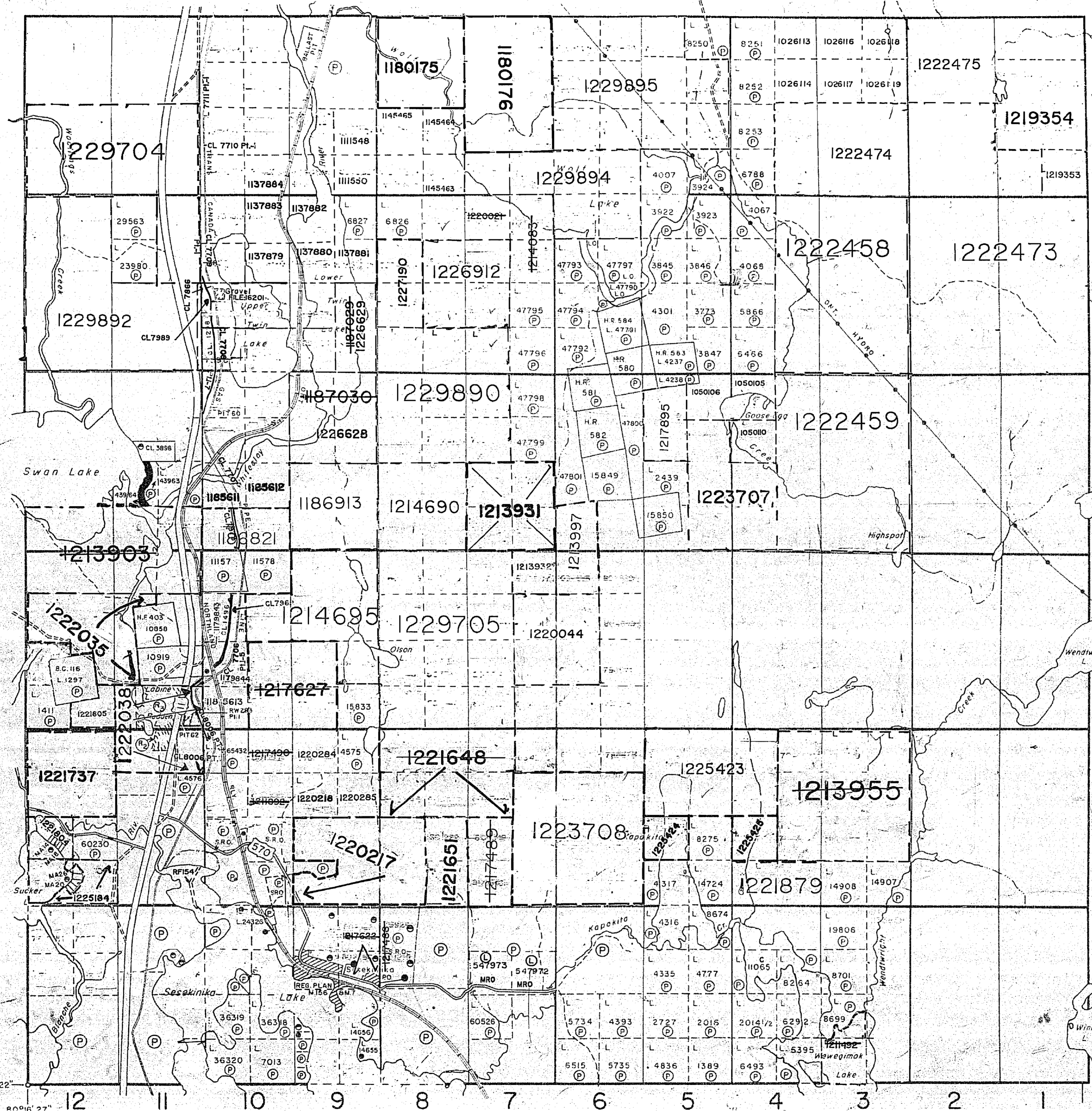
LARDER LAKE
MINING DIVISION

SCALE: 1-INCH 40 CHAINS

LEE TWP. - M.360

BERNHARDT TWP. - M.327

GRENFELL TWP. - M.351



LEGEND

PATENTED LAND	⊗ or ⊕
CROWN LAND SALE	C.S.
LEASES	Ⓛ
LOCATED LAND	Loc.
LICENSE OF OCCUPATION	L.O.
MINING RIGHTS ONLY	M.R.O.
SURFACE RIGHTS ONLY	S.R.O.
ROADS	—
IMPROVED ROADS	—
KING'S HIGHWAYS	—
RAILWAYS	—
POWER LINES	—
MARSH OR MUSKOG	—
MINES	ⓧ
CANCELLED	Ⓞ
PATENTED S.R.O.	Ⓞ

NOTES

- 400' surface rights reservation along the shores of all lakes and rivers.
- Areas withdrawn from staking
- WITHDRAWN FROM STAKING, SECTION 31-6 PENDING APPLICATION UNDER PUBLIC LANDS ACT
- ALL ISLANDS IN SESEKINIK LAKE ARE WITHDRAWN FROM STAKING BY ORDER-IN-COUNCIL DATED DEC. 7, 1921
- (R2) SURFACE RIGHTS WITHDRAWN FROM STAKING, SEC. 43/70 NOV. 8, 1970. FILE 22032
- (R3) SURFACE RIGHTS WITHDRAWN FROM STAKING, SEC. 43/70. N.R.W. 5/81 JAN. 23, 1981. FILE 22032

Surface Rights Withdrawn under Sec. 36,
The Mining Act R.S.O. 1980, ORDER NO. W-01/91/JONT
(Trans Canada Pipeline Right of Way and Buffer
Zone particularly 40.25 meters or 132 ft. on
either side of centre line of right of way)

DATE RECEIVED JAN 20/89

PLAN NO. **G-3669**

MINISTRY OF NORTHERN
DEVELOPMENT AND MINES

NOTICE OF FORESTRY ACTIVITY
THIS TOWNSHIP / AREA FALLS WITHIN THE
TIMISKAMING MANAGEMENT UNIT
AND MAY BE SUBJECT OF FORESTRY OPERATIONS.
THE MNR UNIT FORESTER FOR THIS AREA CAN BE
CONTACTED AT: P.O. BOX 129
SWASTIKA, ONT.
POK ITO
705-642-3222

COPY OF THIS MYLAR ARCHIVED DEC 06/91
ARCHIVED JUNE 28, 1994
ARCHIVED MAY 22, 1996
ARCHIVED JULY 9/97

THE INFORMATION THAT APPEARS ON THIS MAP HAS BEEN COMPILED FROM VARIOUS SOURCES, AND ACCURACY IS NOT GUARANTEED. THOSE WISHING TO STAKE MINING CLAIMS SHOULD CONSULT WITH THE MINING RECORDER, MINISTRY OF NORTHERN DEVELOPMENT AND MINES, FOR ADDITIONAL INFORMATION ON THE STATUS OF THE LANDS SHOWN HEREON.

BENOIT TWP. - M.326

THE TOWNSHIP OF

MAISONVILLE

DISTRICT OF TIMISKAMING

LARDER LAKE MINING DIVISION

SCALE: 1-INCH 40 CHAINS

LEGEND

- PATENTED LAND (P)
- CROWN LAND SAIT (CS)
- LEASES (L)
- LOCATED LAND (D)
- LICENSE OF OCCUPATION (LO)
- MINING RIGHTS ONLY (MR)
- SURFACE RIGHTS ONLY (SR)
- ROADS (R)
- IMPROVED ROAD (IR)
- KING'S HIGHWAYS (KH)
- RAILWAYS (RA)
- POWER LINES (PL)
- MARSH OR MUSKEG (M)
- MINES (MI)
- CANCELLED PATENTED (C)

NOTES

- 400' surface rights reservation along the shores of all lakes and rivers
- Areas withdrawn from staking
- WITHDRAWN FROM STAKING, SECTION 714 PENDING APPLICATION UNDER PUBLIC LANDS ACT
- ALL ISLANDS IN SESEKINIKA LAKE ARE WITHDRAWN FROM STAKING BY ORDER-IN- COUNCIL DATED DEC. 7, 1921
- (R2) SURFACE RIGHTS WITHDRAWN FROM STAKING, SEC. 43/70 NOV. 8, 1970. FILE 22032
- (R3) SURFACE RIGHTS WITHDRAWN FROM STAKING, SEC. 43/70. N.R.W. 5/81 JAN. 23, 1981. FILE 22032
- (R4) SURFACE AND MINING RIGHTS WITHDRAWN FROM STAKING SEC. 36/80, W. 8/86, JAN. 20, 1986

DATE RECEIVED JAN 20/89

PLAN NO. G-3669

MINISTRY OF NORTHERN DEVELOPMENT AND MINES

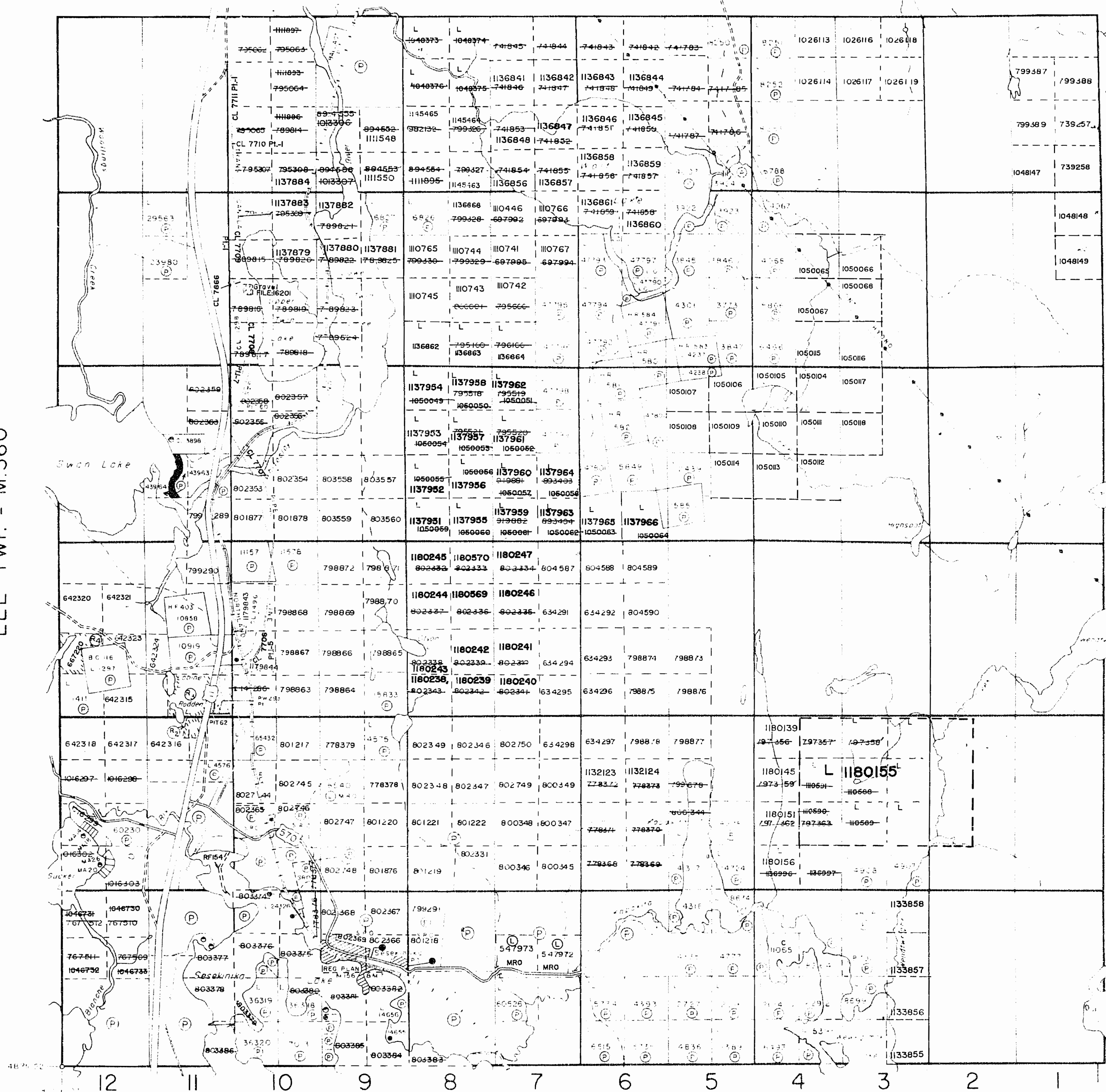
REMOVED FROM CIRCULATION AND ARCHIVED ON DEC 06/91

LEE TWP. - M.360

BERNHARDT TWP. - M 327

GRENFELL TWP. - M.351

NOTICE OF FORESTRY ACTIVITY
 THIS TOWNSHIP / AREA FALLS WITHIN THE
 TIMISKAMING MANAGEMENT UNIT
 AND MAY BE SUBJECT OF FORESTRY OPERATIONS,
 THE MNR UNIT FORESTER FOR THIS AREA CAN BE
 CONTACTED AT: P.O. BOX 129
 SWASTIKA, ONT.
 POK ITO
 705-642-3222



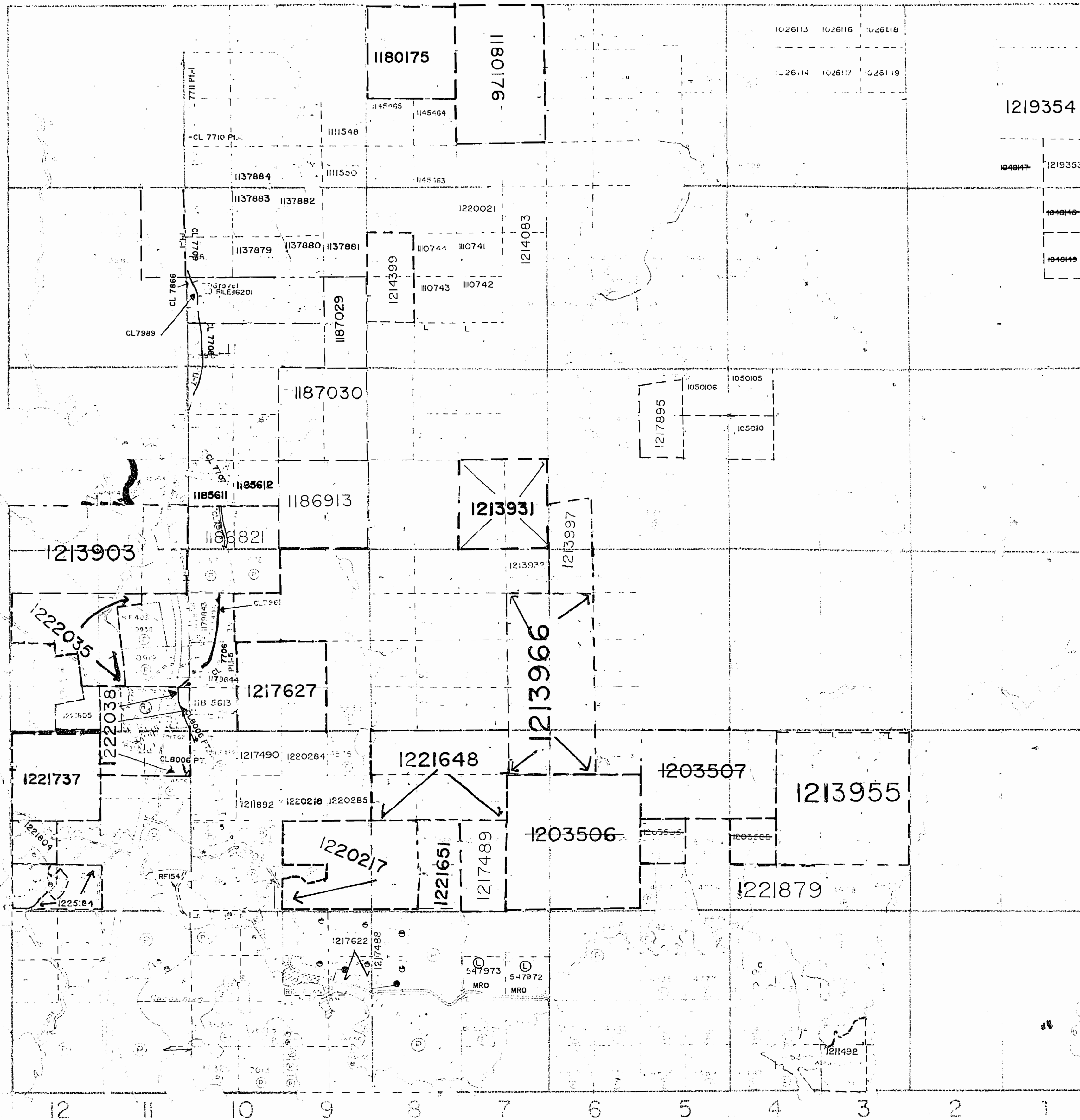
DATE OF ISSUE MAISONVILLE

OCT 03 1997

PROVINCIAL RECORDING OFFICE - SUDBURY

LEE TWP - M360

BERNHARDT TWP - M 327



GREENFELL TWP - M351

MAP OF THE TOWNSHIP OF MAISONVILLE
 TOWNSHIP OF MAISONVILLE
 SCALE 1:50,000
 PATENTED LAND
 DROWN LAND
 LEASED
 LOCATED LAND
 LICENSE OF OCCUPATION
 MINING RIGHTS
 SURFACE RIGHTS
 ROADS
 IMPROVED LAND
 KINDS OF RIGHTS
 RAILWAYS
 POWER LINES
 MARSHALLED LAND
 CONES
 PATENTED LAND

NOTES

400' surface rights reservation along the
 center line of the road.

WITHDRAWN FROM STAKING, SECTION 43/70
 PENDING APPLICATION UNDER PUBLIC LANDS ACT

ALL ISLANDS IN SESEKINKA LAKE ARE WITHDRAWN FROM
 STAKING BY ORDER-IN-COUNCIL DATED DEC. 7, 1921

(R2) SURFACE RIGHTS WITHDRAWN FROM STAKING, SEC. 43/70
 NOV. 8, 1970. FILE 22032

(R3) SURFACE RIGHTS WITHDRAWN FROM STAKING, SEC. 43/70.
 N.R.W. 5/81 JAN. 25, 1981. FILE 22032

Surface Rights Withdrawn under Sec. 36,
 The Mining Act R.S.O. 1980, ORDER NO. W-01/91/ONT
 (Trans Canada Pipeline Right of Way and Buffer
 Zone particularly 40.25 meters or 132 ft. on
 either side of centre line of right of way)

DATE RECEIVED JAN 20/89

PLAN NO G-3669

MINISTER OF FORESTRY
 DEVELOPMENT

COPY OF THIS MYLAR ARCHIVED DEC 06/91
 ARCHIVED JUNE 28, 1994
 ARCHIVED MAY 22/96
 ARCHIVED JULY 9/97

INFORMATION THAT IS ON THIS MAP HAS BEEN COMPILED FROM VARIOUS SOURCES. ACCURACY IS NOT GUARANTEED. THOSE WHO GO TO STAKE MINES SHOULD CONSULT WITH THE MINING DEPARTMENT, MINISTRY OF FORESTRY AND DEVELOPMENT FOR ADDITIONAL INFORMATION ON THE STATUS OF THE LAND SHOWN HEREON.

NOTICE OF FORESTRY ACTIVITY
 THIS TOWNSHIP / AREA FALLS WITHIN THE TIMSKAMING MANAGEMENT UNIT
 AND MAY BE SUBJECT OF FORESTRY OPERATIONS. THE MNR UNIT FORESTER FOR THIS AREA CAN BE CONTACTED AT: P.O. BOX 129 SWASTIKA, ONT. POK ITO 705-642-3222

BENOIT TWP - M.326

THE TOWNSHIP OF

MAISONVILLE

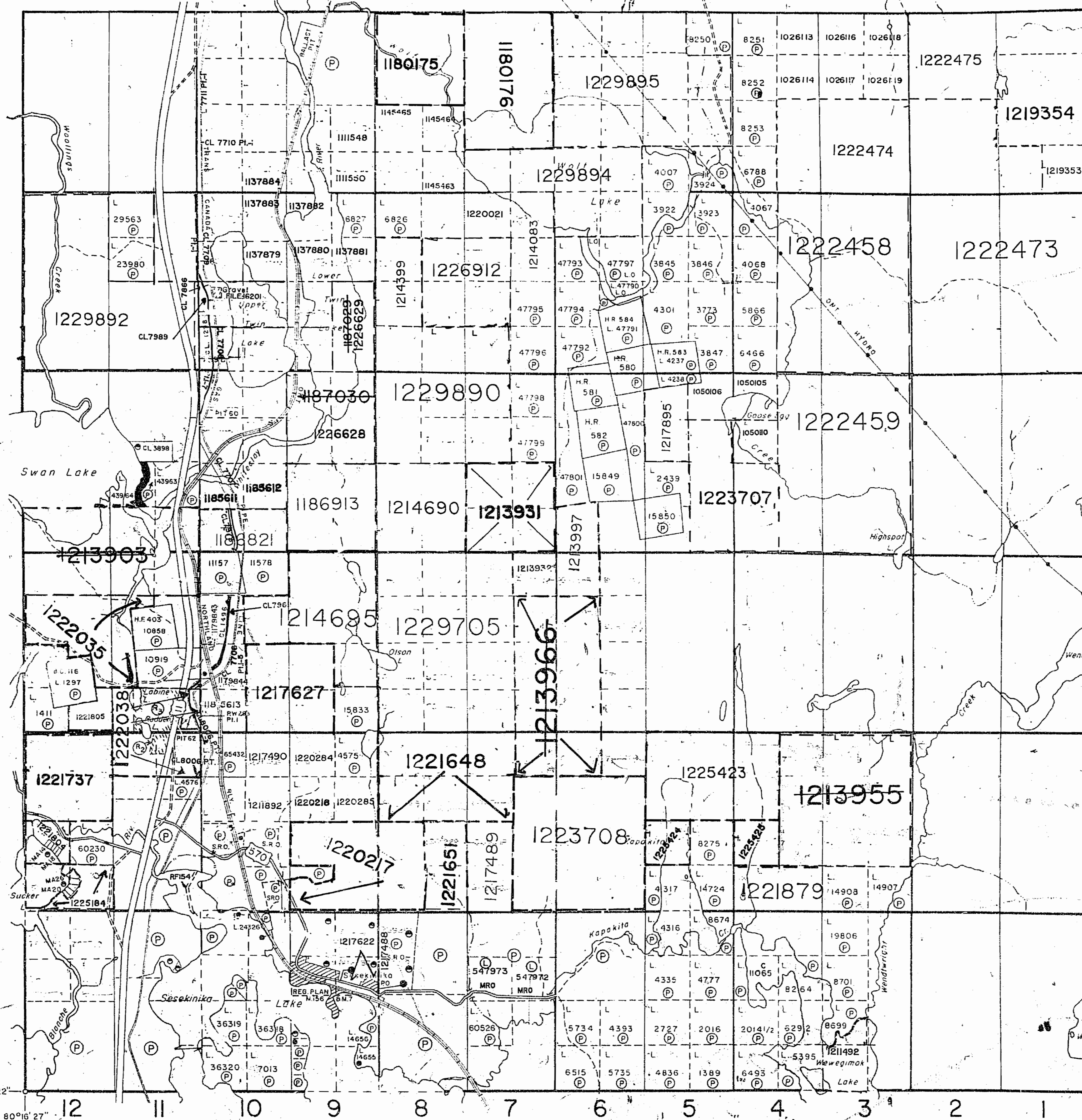
DISTRICT OF
TIMISKAMING

LARDER LAKE
MINING DIVISION

SCALE: 1-INCH 40 CHAINS

LEE TWP - M.360

BERNHARDT TWP - M.327



LEGEND

PATENTED LAND	⊙ or ⊕
CROWN LAND SALE	C.S.
LEASES	Ⓛ
LOCATED LAND	Loc.
LICENSE OF OCCUPATION	L.O.
MINING RIGHTS ONLY	M.R.O.
SURFACE RIGHTS ONLY	S.R.O.
ROADS	—
IMPROVED ROADS	—
KING'S HIGHWAYS	—
RAILWAYS	—
POWER LINES	—
MARSH OR MUSKEG	—
MINES	—
CANCELLED	—
PATENTED S.R.O.	—

NOTES

- 400' surface rights reservation along the shores of all lakes and rivers.
- Areas withdrawn from staking
 - WITHDRAWN FROM STAKING, SECTION 31-6 PENDING APPLICATION UNDER PUBLIC LANDS ACT
 - ALL ISLANDS IN SESEKINIKLA LAKE ARE WITHDRAWN FROM STAKING BY ORDER-IN-COUNCIL DATED DEC. 7, 1921
 - Ⓡ₂ SURFACE RIGHTS WITHDRAWN FROM STAKING, SEC. 43/70 NOV. 8, 1970. FILE 22032
 - Ⓡ₃ SURFACE RIGHTS WITHDRAWN FROM STAKING, SEC. 43/70. N.R.W. 5/81 JAN. 23, 1981, FILE 22032
- Surface Rights Withdrawn under Sec. 36. The Mining Act R.S.O. 1980, ORDER NO. W-01/91/ONT (Trans Canada Pipeline Right of Way and Buffer Zone particularly 40.25 meters or 132 ft. on either side of centre line of right of way)

DATE RECEIVED JAN 20/89

PLAN NO. **G-3669**

MINISTRY OF NORTHERN DEVELOPMENT AND MINES

THE INFORMATION THAT APPEARS ON THIS MAP HAS BEEN COMPILED FROM VARIOUS SOURCES, AND ACCURACY IS NOT GUARANTEED. THOSE WISHING TO STAKE MINING CLAIMS SHOULD CONSULT WITH THE MINING RECORDER, MINISTRY OF NORTHERN DEVELOPMENT AND MINES, FOR ADDITIONAL INFORMATION ON THE STATUS OF THE LANDS SHOWN HEREON.

NOTICE OF FORESTRY ACTIVITY
 THIS TOWNSHIP / AREA FALLS WITHIN THE TIMISKAMING MANAGEMENT UNIT
 AND MAY BE SUBJECT OF FORESTRY OPERATIONS. THE MNR UNIT FORESTER FOR THIS AREA CAN BE CONTACTED AT: P.O. BOX 129
 SWASTIKA, ONT.
 POK ITO
 705-642-3222

COPY OF THIS MYLAR ARCHIVED DEC 06/91
 ARCHIVED JUNE 28, 1994
 ARCHIVED MAY 22/96
 ARCHIVED JULY 9/97

361


MAISONVILLE

LARDER LAKE MINING DIVISION DISTRICT OF TIMISKAMING

SCALE 40 CHAINS 1 INCH

BENOIT

M-361



LEE

BERNARDT

SUCKER LAKE

WOLF LAKE

THACKERAY MINES LTD

KAPANTIA LAKE

WINNIE'S LAKE

SESEKINIKIA LAKE

GRENFELL

PATENTED CLAIMS MARKED THUS (P)

WALTER E. LUDLOW
SEPT. 25, 1910

TIMISKAMING NORTHERN
ONTARIO RAILWAY

TRAIL TO WINNIE'S LAKE

BENOIT TWP. - M.326

MAISONVILLE

DISTRICT OF
TIMISKAMING

LARDER LAKE
MINING DIVISION

SCALE: 1-INCH 40 CHAINS

VI

V

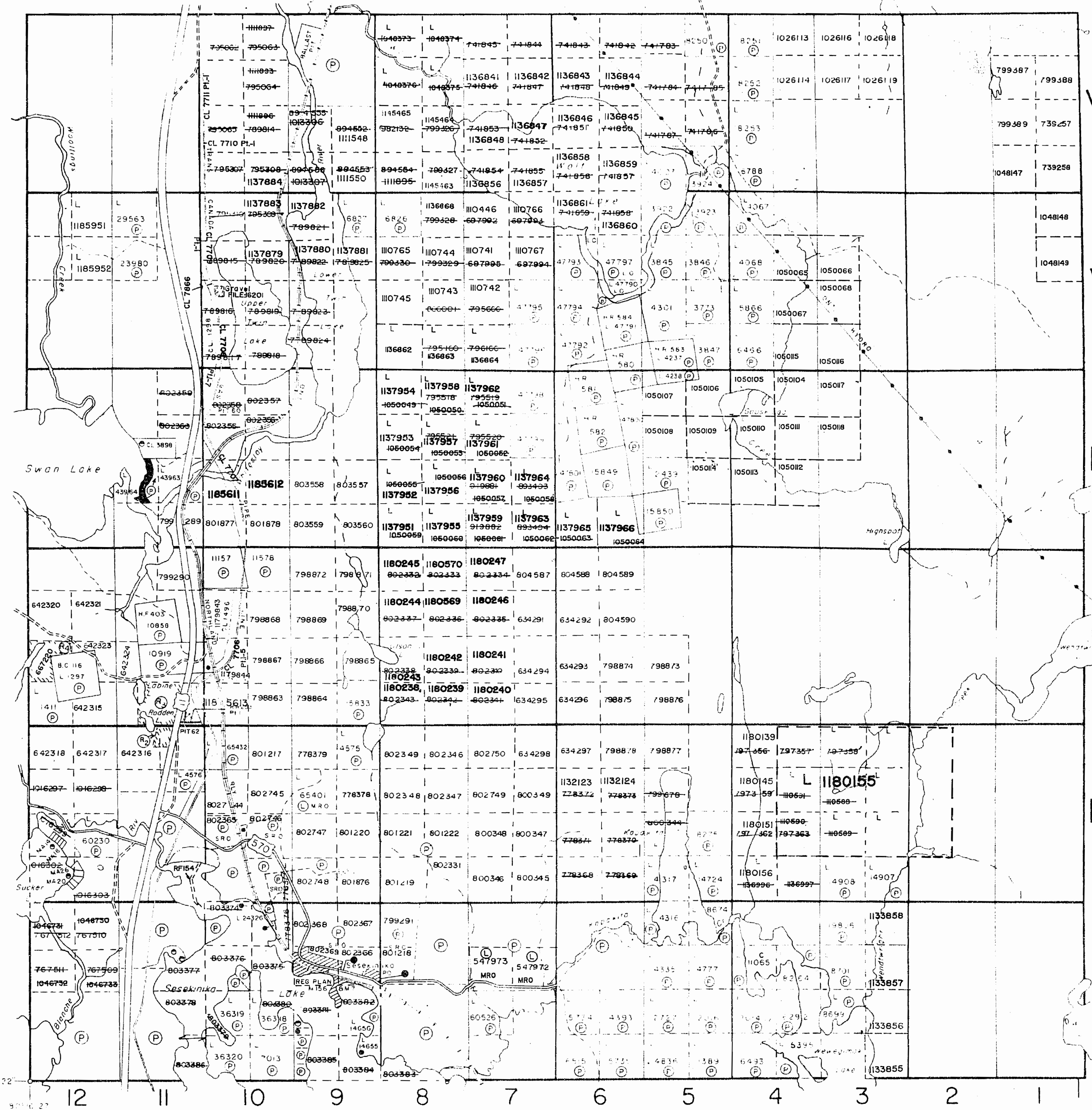
IV

III

II

BERNHARDT TWP. - M.327

LEE TWP. - M.360



LEGEND

- PATENTED LAND ● or P
- CROWN LAND SALE C.S.
- LEASES L
- LOCATED LAND L.O.
- LICENSE OF OCCUPATION L.O.
- MINING RIGHTS ONLY M.R.O.
- SURFACE RIGHTS ONLY S.R.O.
- ROADS
- IMPROVED ROADS
- KING'S HIGHWAYS
- RAILWAYS
- POWER LINES
- MARSH OR MUSKEG
- MINES
- CANCELLED
- PATENTED SRO

NOTES

- 400' surface rights reservation along the shores of all lakes and rivers
- Areas withdrawn from staking
- WITHDRAWN FROM STAKING, SECTION 24-F
- PENDING APPLICATION UNDER PUBLIC LANDS ACT
- ALL ISLANDS IN SESEKINIK LAKE ARE WITHDRAWN FROM STAKING BY ORDER-IN- COUNCIL DATED DEC. 7, 1921
- R2 SURFACE RIGHTS WITHDRAWN FROM STAKING, SEC. 43/70 NOV. 8, 1970. FILE 22032
- R3 SURFACE RIGHTS WITHDRAWN FROM STAKING, SEC. 43/70-N.R.W. 5/81 JAN. 23, 1981, FILE 22032
- R4 SURFACE AND MINING RIGHTS WITHDRAWN FROM STAKING SEC. 36/80, W. 8/86, JAN. 20, 1986

DATE RECEIVED JAN 20/89

PLAN NO. G-3669

GRENFELL TWP. - M.351

NOTICE OF FORESTRY ACTIVITY
 THIS TOWNSHIP / AREA FALLS WITHIN THE
 TIMISKAMING MANAGEMENT UNIT
 AND MAY BE SUBJECT OF FORESTRY OPERATIONS,
 THE MNR UNIT FORESTER FOR THIS AREA CAN BE
 CONTACTED AT: P.O. BOX 129
 SWASTIKA, ONT.
 POK ITO
 705-642-3222

MINISTRY OF NORTHERN
 DEVELOPMENT AND MINES

COPY OF THIS MYLAR
 ARCHIVED DEC 06/91

REMOVED FROM CIRCULATION
 AND ARCHIVED ON JUNE 1/92

ON THAT
 HIS MAP
 COMPILED
 SOURCES,
 IS NOT
 THOSE
 MAKE MIN-
 ULD CON-
 : MINING
 ISTRY OF
 VELOP-
 3, FOR AD-
 RMATION
 OF THE
 HEREON.

BENOIT TWP - M.326

THE TOWNSHIP OF

MAISONVILLE

DISTRICT OF
TIMISKAMING

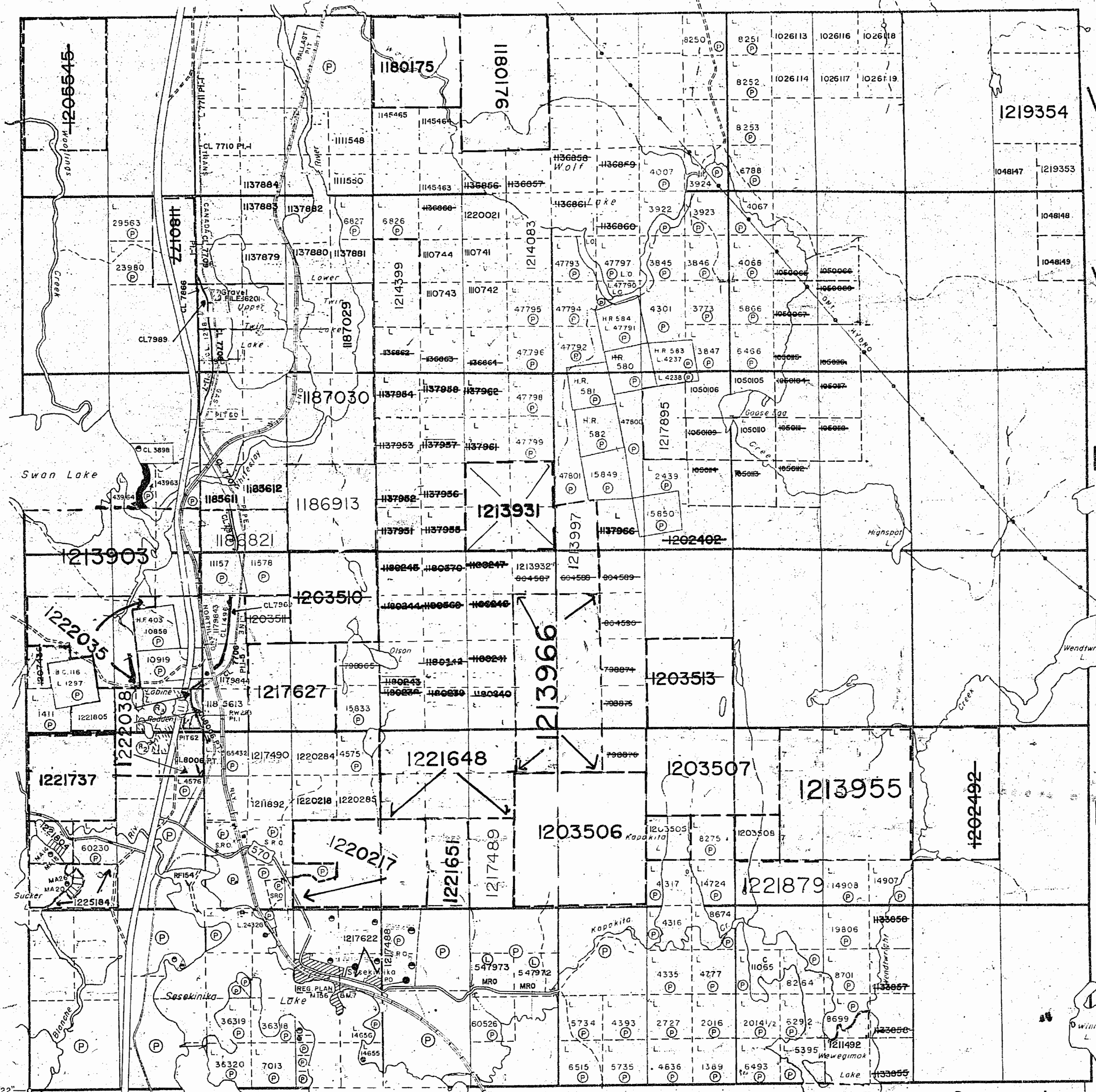
LARDER LAKE
MINING DIVISION

SCALE: 1-INCH = 40 CHAINS

LEE TWP - M.360

BERNHARDT TWP - M.327

GRENFELL TWP - M.351



LEGEND

PATENTED LAND	⊙ or ⊕
CROWN LAND SALE	C.S.
LEASES	⊕
LOCATED LAND	Loc.
LICENSE OF OCCUPATION	L.O.
MINING RIGHTS ONLY	M.R.O.
SURFACE RIGHTS ONLY	S.R.O.
ROADS	—
IMPROVED ROADS	—
KING'S HIGHWAYS	—
RAILWAYS	—
POWER LINES	—
MARSH OR MUSKEG	—
MINES	⊕
CANCELLED	⊕
PATENTED S.R.O.	⊕

NOTES

- 400' surface rights reservation along the shores of all lakes and rivers.
- Areas withdrawn from staking
- WITHDRAWN FROM STAKING, SECTION 31-6
- PENDING APPLICATION UNDER PUBLIC LANDS ACT
- ALL ISLANDS IN SESEKINIKA LAKE ARE WITHDRAWN FROM STAKING BY ORDER-IN-COUNCIL DATED DEC. 7, 1921
- Ⓡ₂ SURFACE RIGHTS WITHDRAWN FROM STAKING, SEC. 43/70 NOV. 8, 1970, FILE 22032
- Ⓡ₃ SURFACE RIGHTS WITHDRAWN FROM STAKING, SEC. 43/70-N.R.W. 5/81 JAN. 25, 1981, FILE 22032

Surface Rights Withdrawn under Sec. 36.
 The Mining Act R.S.O. 1980, ORDER NO. W-01/91/ONT
 (Trans Canada Pipeline Right of Way and Buffer
 Zone particularly 40.25 meters or 132 ft. on
 either side of centre line of right of way)

DATE RECEIVED JAN 20/89

PLAN NO. G - 3669

MINISTRY OF NORTHERN
DEVELOPMENT AND MINES

NOTICE OF FORESTRY ACTIVITY
 THIS TOWNSHIP / AREA FALLS WITHIN THE
 TIMISKAMING MANAGEMENT UNIT
 AND MAY BE SUBJECT OF FORESTRY OPERATIONS.
 THE MNR UNIT FORESTER FOR THIS AREA CAN BE
 CONTACTED AT: P.O. BOX 129
 SWASTIKA, ONT.
 POK ITO
 705-642-3222

COPY OF THIS MYLAR ARCHIVED DEC 06/91
 ARCHIVED JUNE 28, 1994
 ARCHIVED MAY 22/96
 ARCHIVED JULY 5/97

COPY OF THIS MYLAR ARCHIVED JUN. 1, 1992

THE INFORMATION THAT APPEARS ON THIS MAP HAS BEEN COMPILED FROM VARIOUS SOURCES, AND ACCURACY IS NOT GUARANTEED. THOSE WISHING TO STAKE MINING CLAIMS SHOULD CONSULT WITH THE MINING RECORDER, MINISTRY OF NORTHERN DEVELOPMENT AND MINES, FOR ADDITIONAL INFORMATION ON THE STATUS OF THE LANDS SHOWN HEREON.

361

Dept. of Mines

LARDER LAKE MINING DIVISION


TOWNSHIP OF

MAISONVILLE

SCALE 40 CHAINS TO ONE INCH

BENOIT

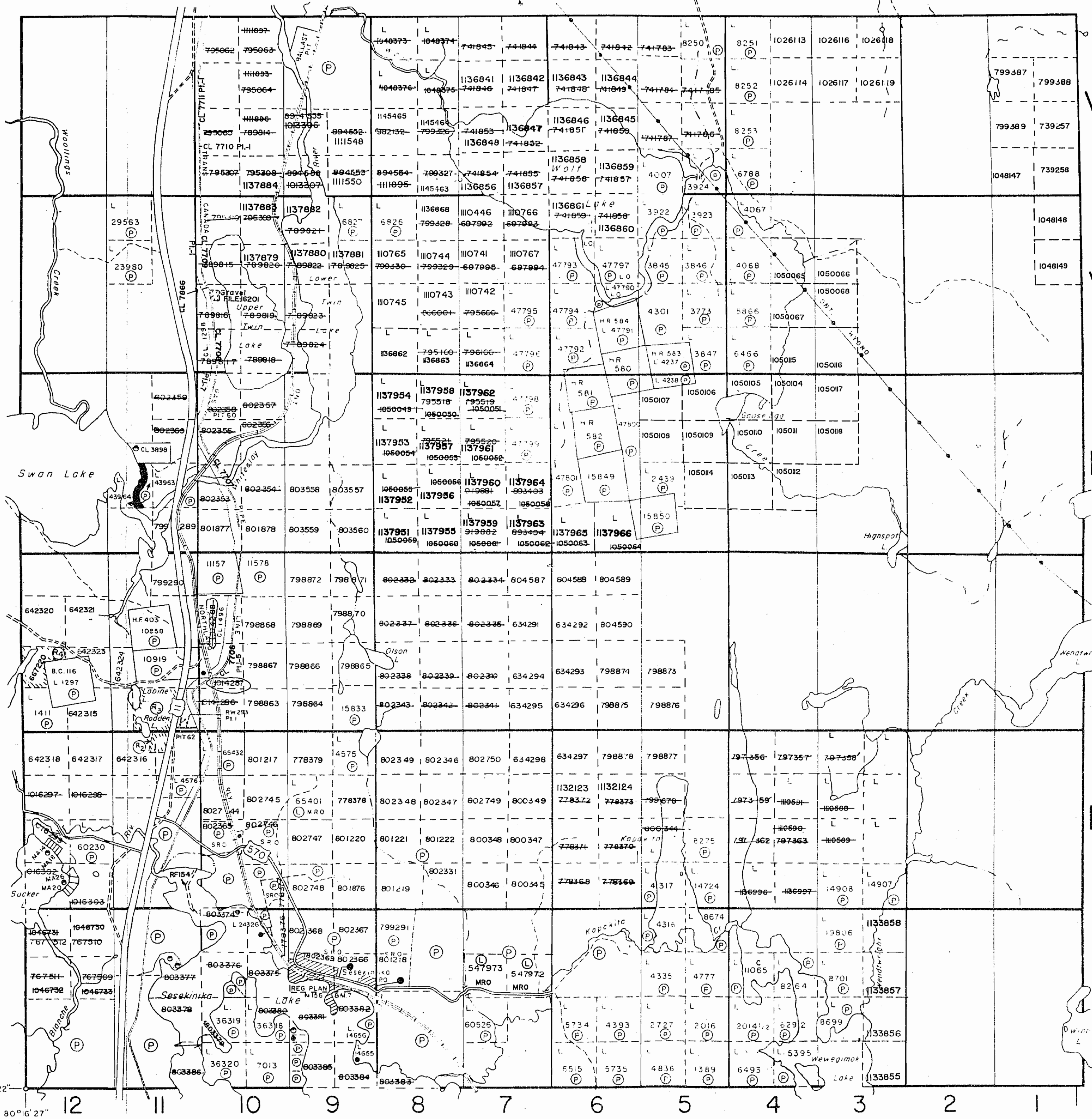
M-361



BENOIT TWP. - M.326

THE TOWNSHIP OF
OF

MAISONVILLE



BERNHARDT TWP. - M.327

LEE TWP. - M.360

GRENFELL TWP. - M.351

DATE OF ISSUE DISTRICT OF
MAR 25 1991 TIMISKAMING
LARDER LAKE
RECORDER'S OFFICE MINING DIVISION

SCALE: 1-INCH 40 CHAINS

LEGEND

- PATENTED LAND P or P
- CROWN LAND SALE C.S.
- LEASES L
- LOCATED LAND L.O.C.
- LICENSE OF OCCUPATION L.O.
- MINING RIGHTS ONLY M.R.O.
- SURFACE RIGHTS ONLY S.R.O.
- ROADS
- IMPROVED ROADS
- KING'S HIGHWAYS
- RAILWAYS
- POWER LINES
- MARSH OR MUSKEG
- MINES
- CANCELLED
- PATENTED SRO

NOTES

- 400' surface rights reservation along the shores of all lakes and rivers.
- Areas withdrawn from staking
- WITHDRAWN FROM STAKING, SECTION 21-P
- PENDING APPLICATION UNDER PUBLIC LANDS ACT
- ALL ISLANDS IN SESEKINIKA LAKE ARE WITHDRAWN FROM STAKING BY ORDER-IN- COUNCIL DATED DEC. 7, 1921
- R₂ SURFACE RIGHTS WITHDRAWN FROM STAKING, SEC. 43/70- NOV. 8, 1970. FILE 22032
- R₃ SURFACE RIGHTS WITHDRAWN FROM STAKING, SEC. 43/70- N.R.W. 5/81 JAN. 23, 1981. FILE 22032
- R₄ SURFACE AND MINING RIGHTS WITHDRAWN FROM STAKING SEC. 36/80, W. 8/86, JAN. 20, 1986

DATE RECEIVED JAN 20/89

PLAN NO. G-3669

MINISTRY OF NORTHERN
DEVELOPMENT AND MINES

NOTICE OF FORESTRY ACTIVITY
THIS TOWNSHIP / AREA FALLS WITHIN THE
TIMISKAMING MANAGEMENT UNIT
AND MAY BE SUBJECT OF FORESTRY OPERATIONS.
THE MNR UNIT FORESTER FOR THIS AREA CAN BE
CONTACTED AT: P.O. BOX 129
SWASTIKA, ONT.
POK ITO
705-642-3222

THE INFORMATION THAT APPEARS ON THIS MAP HAS BEEN COMPILED FROM VARIOUS SOURCES, AND ACCURACY IS NOT GUARANTEED. THOSE WISHING TO STAKE MINING CLAIMS SHOULD CONSULT WITH THE MINING RECORDER, MINISTRY OF NORTHERN DEVELOPMENT AND MINES, FOR ADDITIONAL INFORMATION ON THE STATUS OF THE LANDS SHOWN HEREON.

Mars 25 1991
Errors are to be made

TOWNSHIP SUBJECT
FORESTRY OPERATIONS

MAISONVILLE

LARDER LAKE MINING DIVISION

SCALE 40 CHAINS 1 INCH
BENOIT

C.S. CROWN SALE
P PATENTED

M-361

BUILDINGS

ROAD

TRAIL

12

11

10

9

8

7

6

5

4

3

2

1



VI

V

IV

III

II

I

WENNIE'S LAKE

WEL
MARCH 28TH
1917

SESEKINIK
LAKE

GRENPELL

TRAIL TO WINNIE LAKE


GRANITE HILL

Dept. of Mines
LARDER LAKE MINING DIVISION

361

TOWNSHIP OF
MAISONVILLE

Scale: 40 CHAINS TO ONE INCH M-361
BENOIT



361


Dept. of Mines
LARDER LAKE MINING DIVISION

TOWNSHIP OF
MAISONVILLE

Scale: 40 CHAINS TO ONE INCH.

BENOIT

M-361



MAISONVILLE TOWNSHIP

LARDER LAKE MINING DIVISION

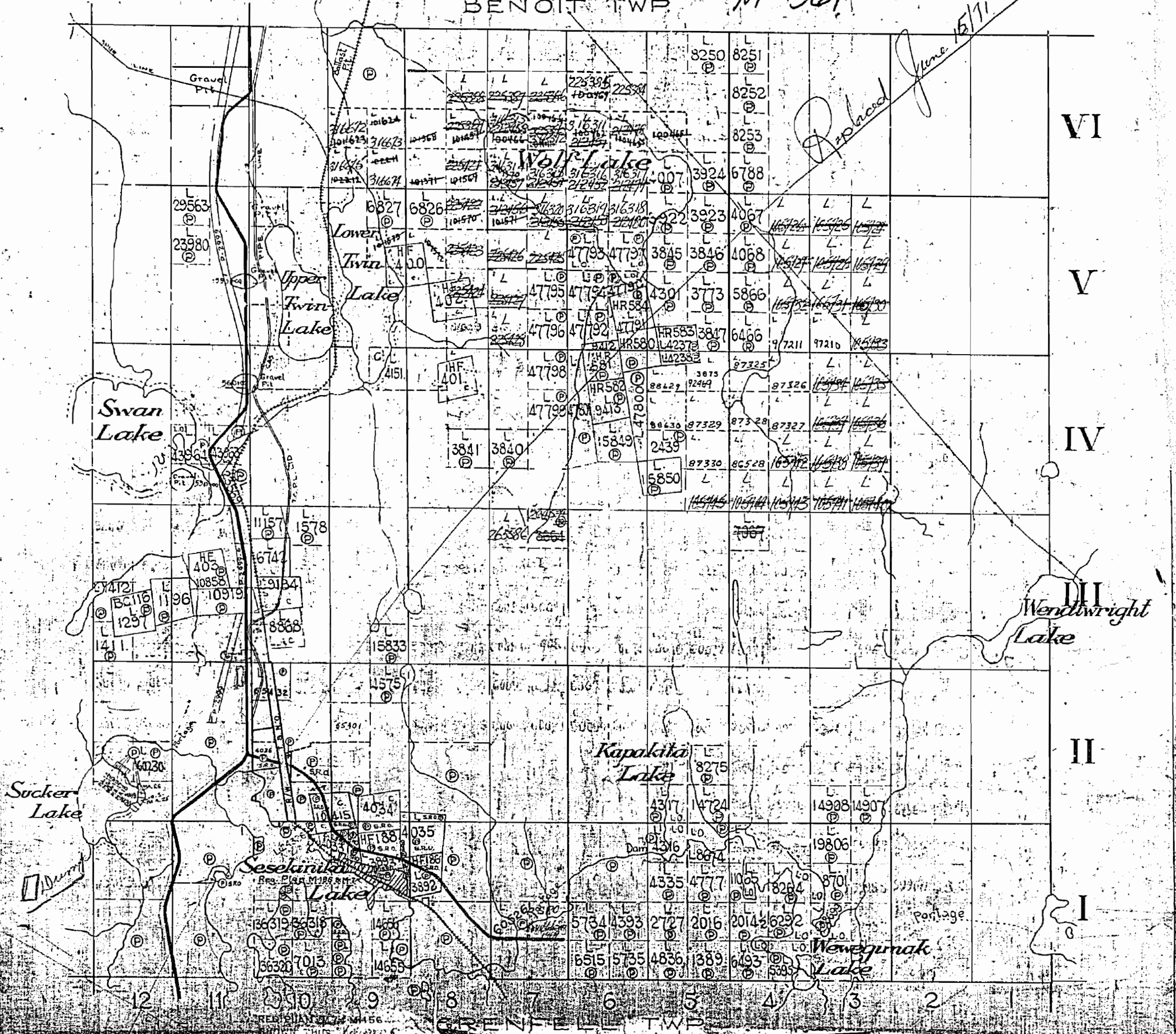
DISTRICT OF TMSKAMING

SCALE 40 CHAINS TO ONE INCH

BENOIT TWP

M. 361

June 15/71



LEGEND

- PATENTED LAND
 - CROWN LAND SALE
 - LEASES
 - LOCATED LAND
 - LICENSE OF OCCUPATION
 - MINING RIGHTS ONLY
 - SURFACE RIGHTS ONLY
 - CANCELLED
- ⊙
 - CS.
 - ⊙
 - Loc.
 - LO.
 - MRO.
 - SRO.
 - C.
- ROADS
 - IMPROVED ROADS
 - KING'S HIGHWAYS
 - RAILWAYS
 - POWER LINES
 - MARSH OR MUSKEG
 - MINES

LARDER LAKE MINING DIV.
RECEIVED
 SEP 9 1968
 AM 2 3 4 5 6 7 8 9 10 11 12 1 2 3 4 5 6

NOTES

400' Surface rights reservation around all lakes & rivers.

MAISONVILLE TOWNSHIP

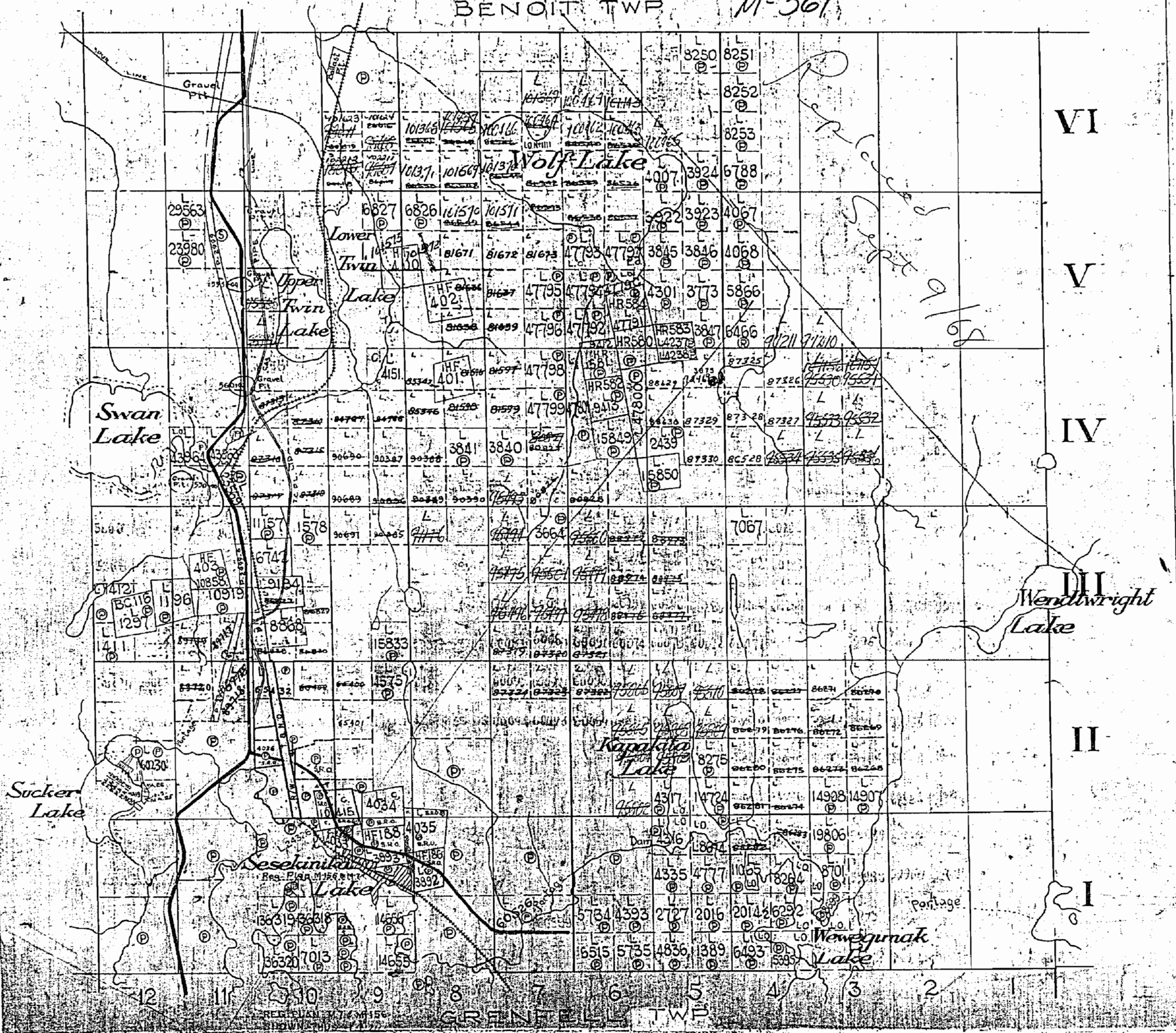
LARDER LAKE MINING DIVISION

DISTRICT OF TIMSKAMING

SCALE: 40 CHAINS TO ONE INCH

BENOIT TWP

M-361




LEGEND

PATENTED LAND
CROWN LAND SALE
LEASES
LOCATED LAND
LICENSE OF OCCUPATION
MINING RIGHTS ONLY
SURFACE RIGHTS ONLY
CANCELLED

⊙
CS
⊙
Loc.
LO
M.R.O.
S.R.O.
C

ROADS
IMPROVED ROADS
KING'S HIGHWAYS
RAILWAYS
POWER LINES
MARSH OR MUSKEG
MINES



NOTES

400' Surface rights reservation

MINING RECORDER
RECEIVED
MAY 17 1965
KIRKLAND LAKE, ONT.

BENOIT TWP. - M.326

THE TOWNSHIP OF
MAISONVILLE

DISTRICT OF
TIMISKAMING

LARDER LAKE
MINING DIVISION

SCALE: 1-INCH 40 CHAINS

LEGEND

- PATENTED LAND ● or (P)
- CROWN LAND SALE C.S.
- LEASES (L)
- LOCATED LAND Loc.
- LICENSE OF OCCUPATION L.O.
- MINING RIGHTS ONLY M.R.O.
- SURFACE RIGHTS ONLY S.R.O.
- ROADS
- IMPROVED ROADS
- KING'S HIGHWAYS
- RAILWAYS
- POWER LINES
- MARSH OR MUSKEG
- MINES
- CANCELLED
- PATENTED S.R.O.

NOTES

400' surface rights reservation along the shores of all lakes and rivers.

Areas withdrawn from staking under Section 43 of the Mining Act, R.S.O. 1970. (Sec. 42, R.S.O. '60)

Order No.	File	Date	Disposition
(R)	22032	11/8/70	S.R.O.
(R) NR.W.5/81	22032	23/1/81	S.R.O.
(K) W.8/86	sec 36/80	20/01/86	MRS

All islands in Sesekinika Lake are withdrawn from staking by Order-in-Council dated Dec. 7, 1921.

WITHDRAWN FROM STAKING, SECTION 31-6 PENDING APPLICATION UNDER PUBLIC LANDS ACT.

NOTICE OF FORESTRY ACTIVITY

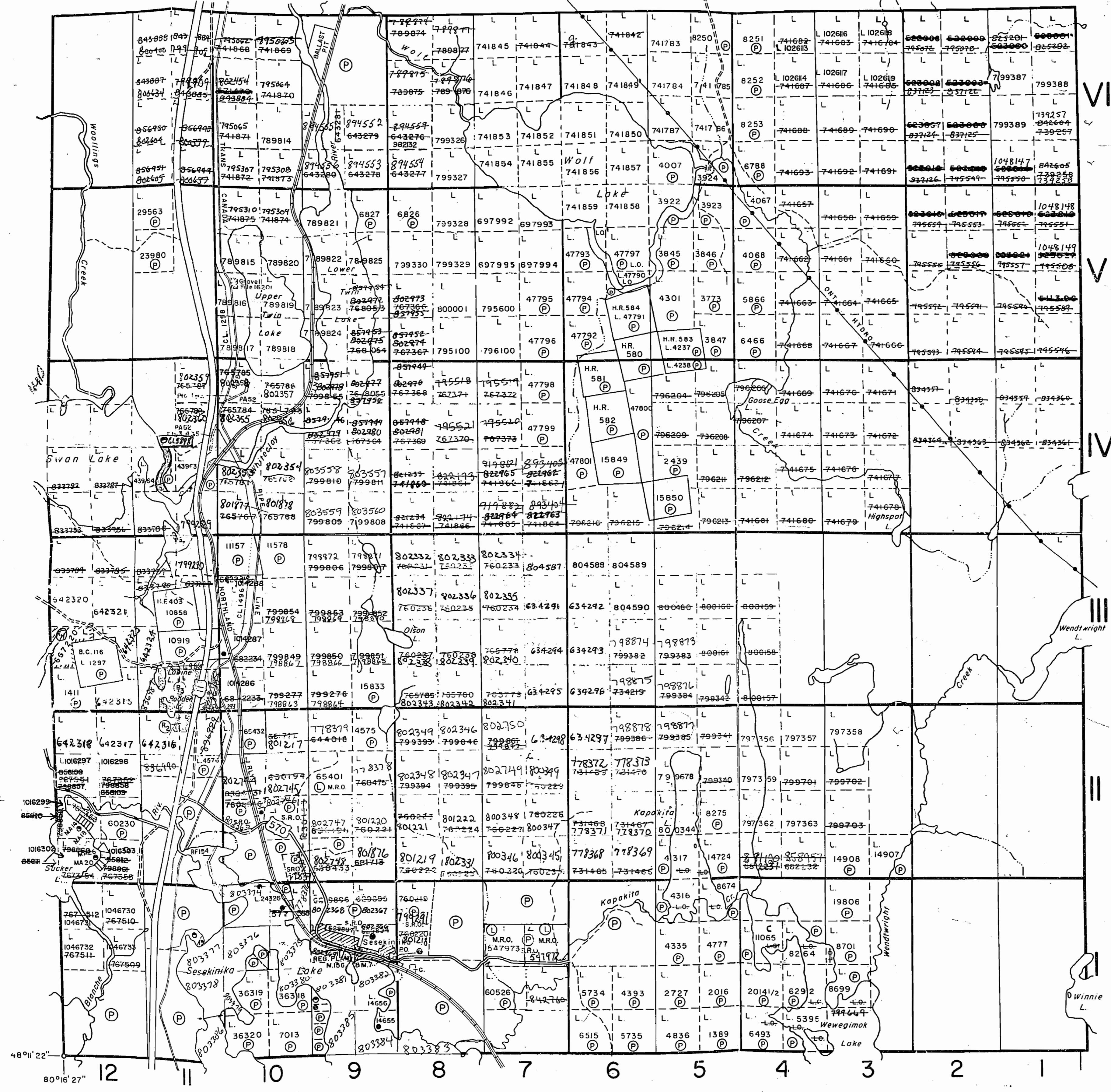
THIS TOWNSHIP / AREA FALLS WITHIN THE _____

TIMISKAMING MANAGEMENT UNIT

AND MAY BE SUBJECT TO FORESTRY OPERATIONS. THE MNR UNIT FORESTER FOR THIS AREA CAN BE CONTACTED AT: P.O. BOX 129 SWASTIKA, ONT. POK ITO 705-642-3222

PLAN NO. **M.361 #2**

ONTARIO
MINISTRY OF NATURAL RESOURCES
SURVEYS AND MAPPING BRANCH



GRENFELL TWP. - M.351

DATE REPLACED JAN 20/89