

LEGEND

Interstate highway or other controlled access
 Four-lane road
 Full traffic interchange
 Interstate exit number
 Local road paved
 Paved road - Primary
 Paved road - Secondary
 Graded and earth road
 Make local inquiry - may be unsuitable for some passenger vehicles
 Interstate marker
 U.S. numbers marker: Alt = Alternate
 State route marker
 Mileage shown between arrowheads
 Information center
 Point of interest
 Roadside rest area
 Intermittent stream
 Railroad
 River or stream
 County line
 Wyoming scenic byway
 National forest and grasslands boundary
 Not all land shown is in gov't ownership
 Wyoming backway
 May not be suitable for travel during inclement weather

Winter Driving Restrictions
 Severe winter storms may result in road closures or travel may be restricted to four-wheel drive vehicles or vehicles equipped with tire chains or adequate snow tires. Violations are dangerous and punishable by fines up to \$750.

HISTORIC TRAILS
 Mormon Trail
 Oregon Trail
 Overland Stage Route
 Original Pony Express
 Cheyenne-Deadwood Stage Route
 Overland Trail (or Cherokee)
 Chief Washaka Trail
 Lander-Cutler
 Sand Creek Massacre Trail

For detailed information about historic trails in Wyoming, including some not depicted on this map, contact the Bureau of Land Management state office, 5353 Yellowstone Park, Cheyenne, WY 82002-3777-6256.

One inch equals approximately 18 miles or 30 kilometers.

Scale: 0 10 20 30 40 kilometers

POPULATION OF CITIES AND TOWNS
 0-5,000
 5,000-10,000
 10,000 and over
 Indicates county seat

Published 2011 by the Public Affairs Office of the Wyoming Department of Transportation
 Copyright 2011 by the Wyoming Transportation Commission
 Cheyenne, Wyoming

WYOMING INDEX

Population: 563,262 (2010 Census)
 Capital: Cheyenne

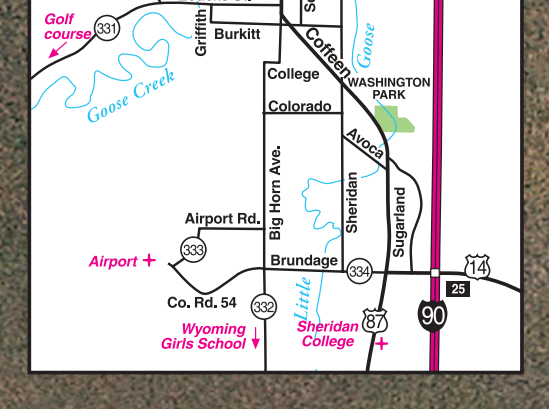
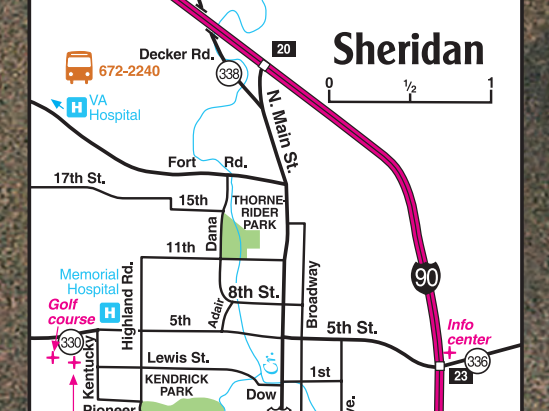
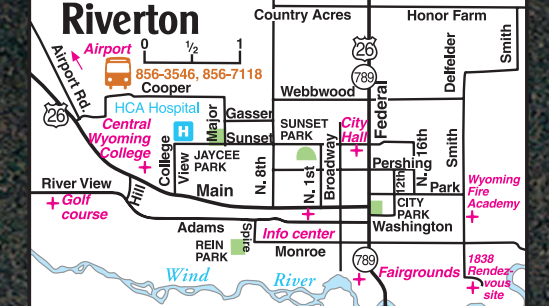
Albion 818	Alton 1,004	Alvord 1,004	Alzada 1,004	Albion 818	Alton 1,004	Alvord 1,004	Alzada 1,004
Albion 818	Alton 1,004	Alvord 1,004	Alzada 1,004	Albion 818	Alton 1,004	Alvord 1,004	Alzada 1,004

511 Travel Info
 www.wyroad.info

Don't text and drive.
 It's against the law.

ICE & SNOW?
 TAKE IT SLOW

Albion 818	Alton 1,004	Alvord 1,004	Alzada 1,004	Albion 818	Alton 1,004	Alvord 1,004	Alzada 1,004
Albion 818	Alton 1,004	Alvord 1,004	Alzada 1,004	Albion 818	Alton 1,004	Alvord 1,004	Alzada 1,004

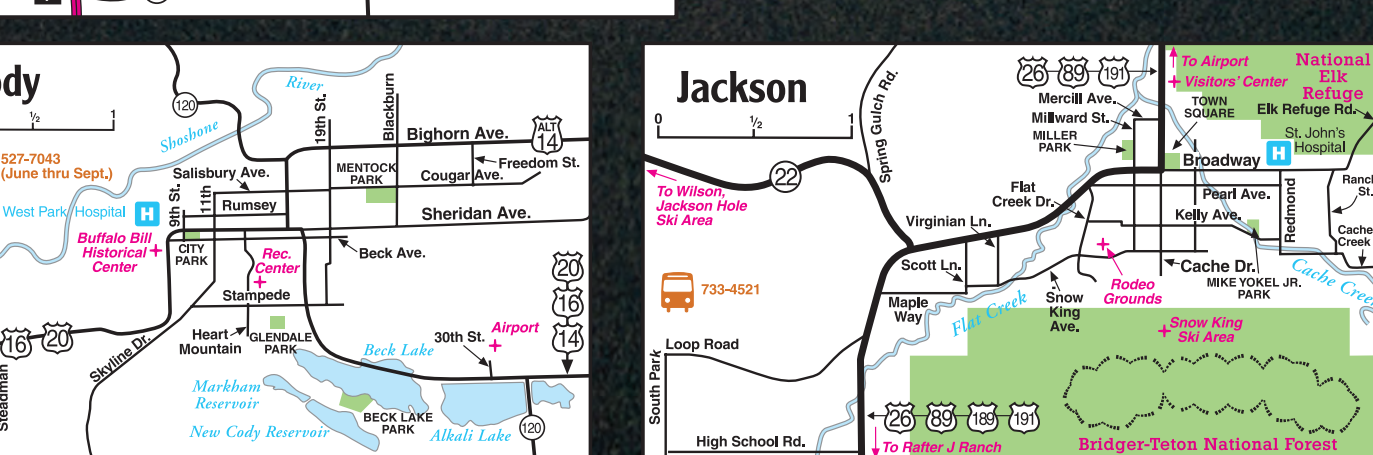
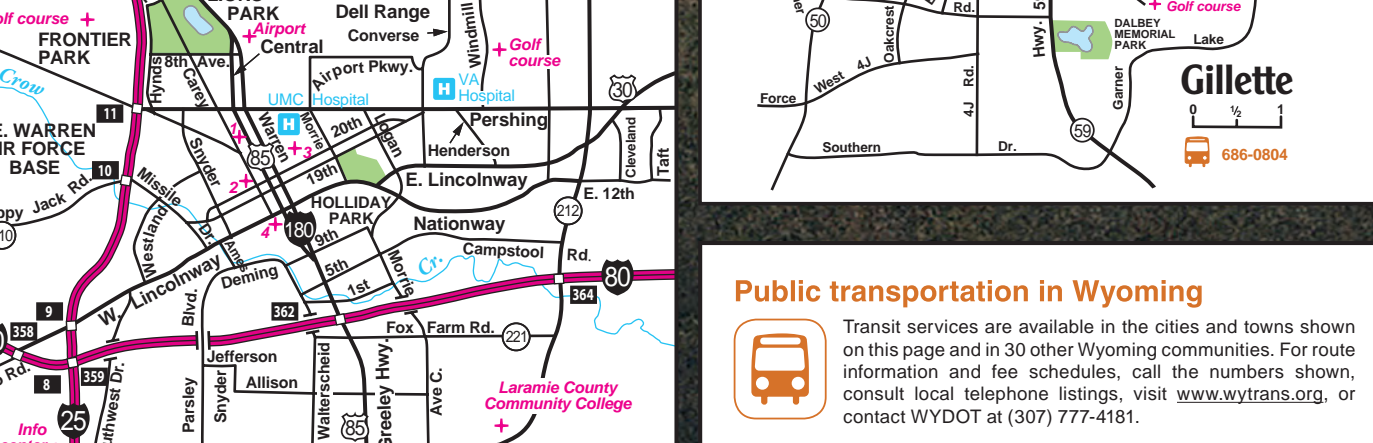
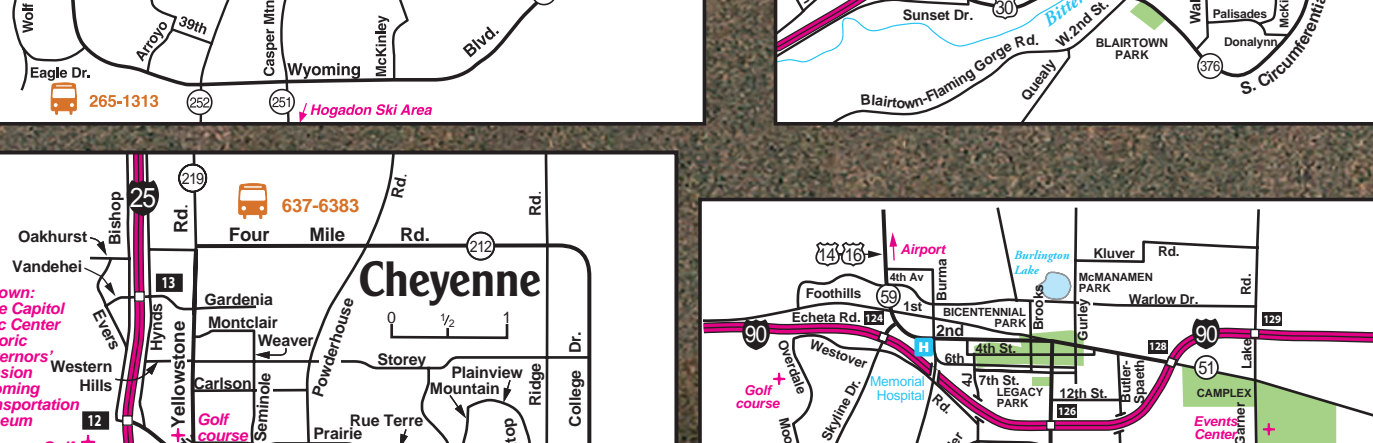
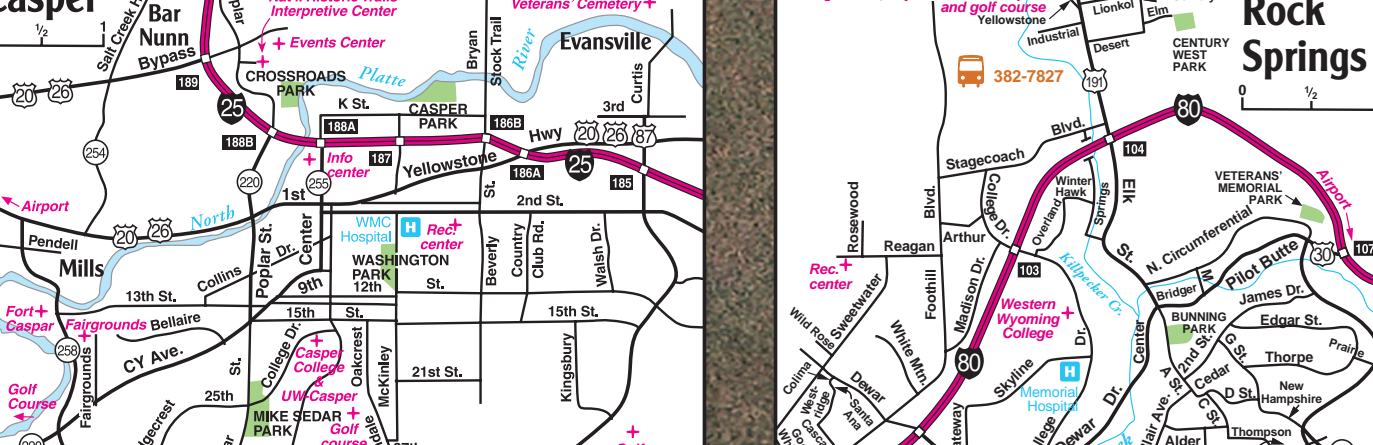
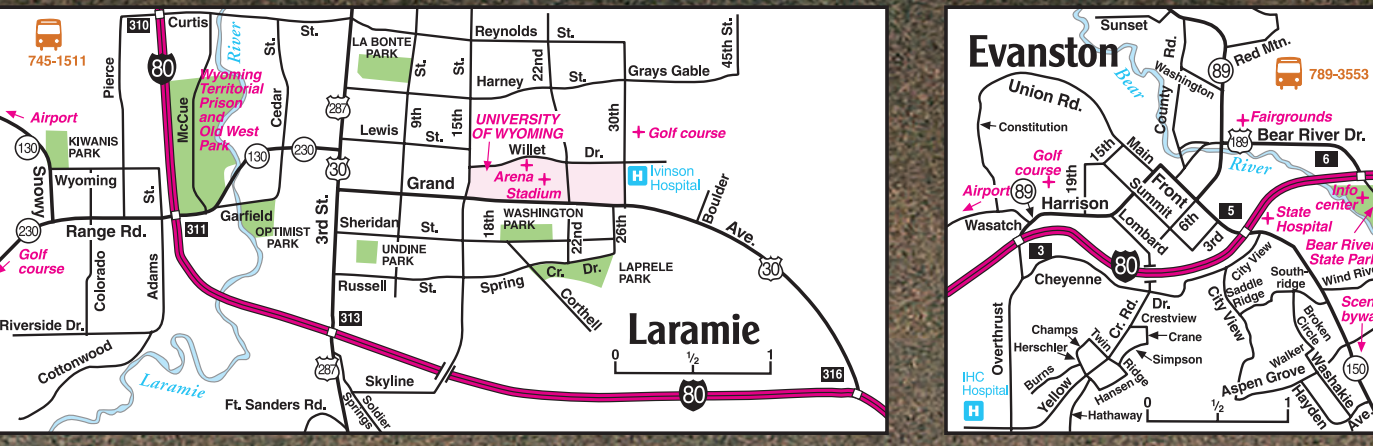


MILEAGE CHART

The distance between two locations is found at the intersection of the column numbers under the first location and the line of numbers to the right of the second location. Example: Cody to Thermopolis is 84 miles. Distances to and from Yellowstone National Park are computed using the east or south entrance.

Detailed maps of Wyoming's 23 counties and 97 incorporated municipalities are available for purchase. To obtain a catalog and price list, contact WYDOT Map Sales, 5300 Bishop Blvd., Cheyenne, WY 82009-3340; (307) 777-4435 or e-mail DOTPlanSales.CHEYENNE-PO.DOT-CHEYENNE@dot.state.wy.us

FROM	ALBION	ALTON	ALVORD	ALZADA	ALBION	ALTON	ALVORD	ALZADA	ALBION	ALTON	ALVORD	ALZADA	ALBION	ALTON	ALVORD	ALZADA	ALBION	ALTON	ALVORD	ALZADA
ALBION	0	10	15	20	25	30	35	40	45	50	55	60	65	70	75	80	85	90	95	100
ALTON	10	0	5	10	15	20	25	30	35	40	45	50	55	60	65	70	75	80	85	90



Public transportation in Wyoming

Transit services are available in the cities and towns shown on this page and in 30 other Wyoming communities. For route information and fee schedules, call the numbers shown, consult local telephone listings, visit www.wytrans.org, or contact WYDOT at (307) 777-4181.