

2015

Provincial General Election Report



July 25, 2016

The Honourable Tom Osborne
Speaker of the House of Assembly
First Floor, East Block
Confederation Building
St. John's, NL
A1B 4J6

Honourable Speaker:

In accordance with Section 214 of the *Elections Act, 1991*, I am pleased to submit my report on the 49th General Election held on November 30, 2015.

This statistical report includes an overview of the election, lists of election officials, candidates, elected MHA's, and electoral boundaries, as well as poll by poll results by electoral district.

The Election Finance Report respecting candidates' expenditures for the 2015 General Election will be tabled under separate cover.

Sincerely yours,



Bruce Chaulk
Chief Electoral Officer (A)



CONTENTS

ELECTION OVERVIEW

Order of an Election	4
Election Readiness	4
Electoral Boundary Redistribution	5
Election Training	6
Public Awareness and Communications Campaigns	6
New Initiatives	8
Nominated Candidates	10
Polls	11
Official List of Electors	11
Voting Statistics	11
Swear Ins	11
Popular Vote by Party	12
Official Results	12
Swearing In of New Members	12
Recount/Controverted Election Applications	12
Election Costs	13
Retirement of Chief Electoral Officer	13

KEY DATES	15
-----------	----

ELECTION OFFICIALS	17
--------------------	----

NOMINATED CANDIDATES	19
----------------------	----

OFFICIAL ELECTION RESULTS	23
---------------------------	----

ELECTORAL DISTRICT MAPS, BOUNDARIES AND VOTING SUMMARIES	27
--	----

HISTORICAL GENERAL ELECTION STATISTICS (1949-2015)	396
--	-----

ELECTION OVERVIEW

Order of an Election

On Thursday, November 5, 2015 the Honourable Frank Fagan, Lieutenant Governor of Newfoundland Labrador, dissolved the 47th General Assembly and issued a proclamation directing the Chief Electoral Officer to issue election writs in all 40 electoral districts. The general election was to take place on Monday, November 30, 2015.

Specific dates and deadlines are outlined in the *Elections Act, 1991*, which affect the election calendar. Specifically:

- Nomination day is to be held on the tenth day before polling day with the deadline for the acceptance of nominations to be 2:00 p.m. that day. For the November 30, 2015 Provincial General Election, the deadline for nominations was 2:00 p.m. on Friday, November 20.
- Advance polls may be held on any of the seven days immediately preceding general election day. The day for advance polling for the 2015 Provincial General Election was set as Monday, November 23.
- According to the *Elections Act, 1991*, Special Ballot voting may be made available to electors up to four weeks prior to the issue of the election writs. For the 2015 Provincial General Election, Special Ballot voting began on Tuesday, October 13 and ended on Monday, November 23. Additionally, officials from ENL visited Personal Care Homes and Hospitals throughout Newfoundland and Labrador to offer Special Ballot voting to residents and patients on November 19.

Election Readiness

The Office of the Chief Electoral Officer, more commonly referred to as Elections Newfoundland and Labrador (ENL), maintains a constant state of preparedness for an election. Election supplies are stored in an on-site warehouse and staff is prepared to administer processes and procedures related to an election when needed.

The political environment in the province prior to the 2015 Provincial General Election was uncertain and an early election call seemed quite possible. ENL decided to train all provincial Returning Officers, Election Clerks and Special Ballot Officers during the summer of 2014 to ensure that, should an election be called in late summer, early fall or the spring of 2015, field staff would have updated training and would be ready to manage the election in their respective districts.

Electoral Boundary Redistribution

In January 2015, the Provincial Government announced that it would conduct a review of Newfoundland and Labrador's electoral boundaries. As per the *Electoral Boundaries Act, 1990*, an Electoral Boundaries Commission was formed to assess the province's electoral boundaries and submit recommendations for boundary changes to the House of Assembly. The mandate of the Electoral Boundaries Commission was to reduce the number of electoral districts from 48 to 40 and to submit their recommendations by June 9, 2015. On Monday, June 8, the Commission submitted their report and the Provincial Government announced that the general election would take place on November 30, 2015. The Commission's recommendations received Royal Assent on June 18, 2015.

This presented ENL with the very unique and time-sensitive operational challenge of addressing the concurrent events of Electoral Boundary Redistribution and General Election Administration within very close proximity of one another. ENL was required to demonstrate significant focus, innovation and effort to redefine poll boundaries, update all registered electors, source new district staff in several districts and address all technology related concerns by the first week of September 2015.

On June 8, 2015 ENL staff began the process of analyzing the impact of the Commission's recommendations on the existing Permanent List of Electors and poll boundaries in order to determine the effort and resources required to meet these very stringent timelines. Forty two of the 48 previous electoral boundaries were directly impacted which, in turn, resulted in updates to over 320,000 elector records. The redistribution of electoral boundaries also required the sequencing of 1292 polls, as well as a complete redesign of geographic shape and composition of 200 additional polls. In addition, the scale of change required a significant redesign of the existing database structure as well as certain aspects of the systems front-end interface. The ENL Voter Registry System does not have geospatial functionality so while geospatial technology was leveraged to expedite the initial requirements analysis, the work of re-constructing polls that were directly impacted was manual. As a result of a well-conceived and managed project plan and the dedication and innovation of members of the project team, this work was completed by August 25, 2015 which was less than 10 weeks from the receipt of Royal Assent.

The reduction in electoral districts from 48 to 40 resulted in a loss of eight Returning Officer positions. As a result, ENL had to undertake a significant human resources exercise to ensure that Returning Officers were in place for all 40 districts.

Additionally, the relocation of the 40 district Returning Offices led ENL to examine the proximity of the new Returning Offices to communities which would be considered 'hubs' within the districts. As a result, ENL arranged a pilot project for six additional Special Ballot offices to be set up in the communities of Carbonear, Deer Lake, Fortune, Glovertown, Lewisporte and Springdale to better serve the people of the province. Typically only one person worked in each of these additional Special Ballot offices and the hours at these locations were shorter and less frequent than those of the regular Returning Offices or ENL headquarters, but they provided additional flexibility that enabled electors to travel shorter distances for voting assistance.

As with previous elections, ENL established 14 additional Special Ballot offices in communities that met certain population and geographic

factors, usually communities that were considered somewhat remote or not easily accessible. These offices were located in Bell Island, Buchans, Burgeo, Cartwright, Churchill Falls, Fogo, Hopedale, L'Anse au Loup, Natuashish, New-Wes-Valley, Port Saunders, Ramea, Roddickton, Trout River.

Election Training

Though Returning Officers, Election Clerks and Special Ballot Officers were trained in 2014 in anticipation of a possible fall 2014 general election, more than a year had passed and a refreshment training session was required to ensure that knowledge of processes and procedures was up to date. Training sessions were scheduled for the summer of 2015.

Training sessions were held in St. John's and the 120 election officials were divided into groups of approximately 20 participants to ensure that the groups were small enough to successfully conduct an activity based training session.

Each training session was four days long. Two days were dedicated to election operations training, with topics including how to select and secure polling locations, how to execute candidate nominations and how to receive and report election results, to name a few. The final two days were dedicated to Special Ballot training, with participants learning how to use the Special Ballot computer system, how to conduct home visits and so on.

For the first time ever, ENL included a training module from an external group. The Coalition of Persons with Disabilities attended each training session and delivered a presentation called, "Dispelling Myths and Respecting Rights". The presentation aimed to illustrate to election officials the types of disabilities that exist and how to best assist people who have disabilities at the district offices or polls. The reaction to the training session was overwhelmingly positive and election officials were grateful for the inclusion of such relevant and important information to the training program.

In total, ENL staff conducted seven training sessions over the period from June 29, 2015 to October 11, 2015.

Public Awareness and Communications Campaigns

For the 2015 general election, ENL implemented three public awareness campaigns:

- Are you on the Voters List? – two separate campaigns (August-September 2014 & August-September 2015)
- Special Ballot Voting – seven weeks prior to election day (began in October 2015)
- Voting in the General Election 2015 – during the writ period (November 5-30, 2015)

The 'Are You on the Voters List?' campaign encouraged electors to contact ENL's headquarters to be added to the voters list, to update their registration, or to inquire about their information on record.

The 'Special Ballot Voting' campaign advertised that Special Ballot voting was available to anyone wishing to vote by that method. The campaign aimed to explain the intent of Special Ballot voting, how to apply, identification requirements, as well as important dates and deadlines. ENL also advertised the location and office hours of the 20 additional Special Ballot offices set-up throughout the province.

The ads that ran during the writ period (November 5 – 30) included very general information such as:

- district office locations and contact information;
- general voting information (like key dates, qualifications);
- election day dates and voting hours; and,
- advance poll dates and voting hours.

Each campaign included radio, newspaper/magazine and online advertising.

The 'Are You on the Voters List' campaign included a householder mail-out.

The 'Voting in the General Election 2015' campaign included a direct-mail initiative in the form of ENL's Voter Information Card. Every person included on the voters list was mailed a Voter Information Card, which outlined key voting options, where and when to vote and contact information.

ENL also advertised on its own website, on Twitter and had a direct link from the provincial government website to our website.

ENL's social media presence increased over the 2011 election and subsequent by-elections. The main objective of ENL's presence on Twitter, for example, was pointing people to the proper channel for submitting formal complaints, correcting false information that was tweeted by others (for example, there were many erroneous messages on Twitter regarding identification requirements), and promoting voting dates and times.

Media kits were circulated to approximately 100 news outlets and reporters. The kits included frequently asked questions, backgrounders on ENL's headquarters and operations, and key contact information. They also included pamphlets on Special Ballot Voting, protection of privacy, guidelines for scrutineers, political contributions, student voting and one generalized pamphlet pertaining to the 2015 election with specific dates, deadlines and voting methods explained in it.

New Initiatives

For the 2015 Provincial General Election, ENL implemented several new initiatives and pilot projects which were both progressive and interesting to administer.

Voting Outside of District

As a pilot initiative for the 2015 provincial general election, electors throughout Newfoundland and Labrador were able to vote by Special Ballot (for a candidate in their home district) at any ENL office in the province. An elector traveling from St. John's to Fogo Island, for example, could vote at the Returning Office in Fogo Island – Cape Freels for the candidate of his/her choice running in his/her home district of St. John's West. Though this option was not widely used, it did offer a convenient voting option to the 423 electors who availed of it.

Accessibility Taskforce

In March 2015, ENL was approached by the Disability Policy Office (DPO) of the Department of Seniors, Wellness and Social Development, along with the Coalition of Persons with Disabilities (COD-NL) to participate in an electoral accessibility task force. The group was established to focus on the following objective:

The task force will guide work that focuses on educating and supporting all relevant partners to ensure inclusive electoral “operational” processes (i.e. removing barriers) through the following activities:

- A video format (YouTube) of current information available from ENL on how to vote and the electoral process signed in ASL, captioning and with a speaker.
- A training session for the Returning Officers including handouts of material covering:
 - » Relevant standards to guide accessibility considerations for polling stations
 - » Disability-related supports that may be required to support access to voting.
- Training materials/ checklists for polling station staff

The task force consisted of members from ENL, DPO, COD-NL, Canadian National Institute for the Blind (CNIB), Canadian Hard of Hearing Association - NL (CHHA-NL), Newfoundland and Labrador Association for the Deaf and Memorial University of Newfoundland (MUN).

The group successfully met its objective, completing YouTube videos explaining the voting process in American Sign Language (ASL) with voiceover and captioning. Further, the voiceover and captioning used clear language. Two accessibility checklists were also developed for use in Returning Offices and in voting locations. They aided ENL staff in finding suitable and accessible district offices and voting locations, and contained tips on how to respectfully assist persons with disabilities.

As noted previously, ENL invited COD-NL to present to all ENL staff at training sessions which took place in St. John's, which was a development from the taskforce meetings. CON-NL presented at each general election training session and the presentation was met with appreciation and enthusiasm from election officials who received the training. Not only did the training given by COD-NL serve to benefit those working in the polls and election offices throughout the province, taskforce members agreed that the information and knowledge shared in the training sessions would transcend election purposes and serve to benefit the social groups and communities that our workers belong to.

The taskforce meetings resulted in a mutual understanding between ENL and the community organizations of the needs of electors with disabilities and what can be done to improve the accessibility of elections. Further, it provided the opportunity to think outside the box and be creative with finding solutions and improvements. Most importantly, it established a relationship between ENL and COD-NL to work together in the future to make elections as accessible as possible while still operating within the legislative parameters of the *Elections Act, 1991*.

Voting Office on Memorial University of Newfoundland Campus

ENL was approached by the Canadian Federation of Students NL (CFS-NL) in October 2015 regarding the possibility of opening a student voting office at the Memorial University of Newfoundland (MUN) campus. Elections Canada launched a similar project for the first time during the fall federal election, establishing 38 voting locations on campuses across Canada, as well as in 13 Friendship Centres and two YMCAs.

Elections Newfoundland and Labrador agreed to undertake a similar pilot project for the 2015 provincial election. In consultation with CFS-NL, MUN's St. John's campus was selected as the sole location for the campus voting office because it is the largest post-secondary campus in the province. ENL engaged the advice and guidance of several individuals who had worked on the project with Elections Canada to assist with the logistics of establishing such an operation on campus.

ENL was on site at MUN for three full days offering Special Ballot voting to students, faculty and anyone else who wanted to vote there. ENL employed 34 people to work at the campus voting site, most of whom were MUN students. ENL also had employees from headquarters present each day to manage staffing, answer questions and assist in the completion of oaths. The MUN campus voting office was promoted on Twitter, through the MUN campus communication system (TV screens on campus), by putting up posters all over campus, and through an email that went out to students from the registrar's office. Advertisements targeting students were placed in the MUN newspaper and on the MUN radio station.

Over the course of the three days at MUN, 698 votes were cast. While this number was much less than ENL anticipated based on the Elections Canada results, it was still a success as many students who voted commented that they would not have voted had the opportunity not been offered on campus.

ENL Headquarters Call Centre

ENL established a formal call centre in its warehouse facility to manage calls to ENL headquarters leading up to and during the election. It was anticipated that the call volume would be greater than past elections as a result the change to electoral district boundaries that occurred just prior to the election and the proximity of Newfoundland and Labrador's General Election to the Federal General Election.

The redistribution and reduction of electoral districts from 48 to 40 saw the majority of provincial electors reassigned to new electoral districts or polls, while the proximity of the provincial and federal elections created some confusion between federal and provincial ridings and districts, federal and provincial voters lists, as well as other logistical and legislative differences, such as identification requirements.

The call centre was located at ENL headquarters in St. John's and was operational from October 1, 2015 to November 30, 2015. During the first six weeks of operations, five full-time representatives provided support to the electorate Monday to Friday from 8:30 a.m. to 4:30 p.m. Hours of operation and staffing compliments were expanded from November 14 to November 30 with the addition of four over-flow representatives and the extension of operating hours from 8:30 a.m. to 8:30 p.m. on weekdays and 9:00 a.m. to 2:30 p.m. on weekends. As anticipated, call volume was significant with representatives assisting over 6,000 electors. The call centre received over 2,500 calls during the month of October and approximately 3,500 calls during the month of November with approximately 2,800 of those calls occurring between November 16 and 30.

The top five reasons for calls were:

1. Verification of inclusion on the permanent list of electors
2. Request to be added to the permanent list of electors
3. Confirmation or update of information contained on the permanent list of electors
4. Verification of elector's district, poll and voting location
5. General questions pertaining to voting procedures pertaining to Special Ballot Voting, Advance Poll voting and Regular Poll voting

Nominated Candidates

In total, 124 candidates were nominated for the November 30, 2015 General Election. One candidate withdrew prior to the official close of nominations, but was replaced by the political party before the nomination deadline. Each of the three provincially registered political parties ran a full slate of 40 candidates. Additionally, four candidates who were not affiliated with political parties were nominated.

Of the 124 nominated candidates, 35 were women (28%) and 89 were men (72%).

Polls

There was a total 1754 regular, advanced and special ballot polls for the 2015 general election:

- 1575 regular polls which were held on Monday, November 30 (Election Day).
- 139 advance polls which were held on Monday, November 23, with numbers ranging from two per district to up to a maximum of seven in one district.
- 40 Special Ballot polls.

Polling stations were open on regular and advance poll days from 8:00 a.m. to 8:00 p.m. (half an hour earlier in most of Labrador). Special Ballot Offices were open for varying hours from Tuesday, October 13, 2015 to Monday, November 23, 2015.

Official List of Electors

The Official Revised List of Electors certified on November 25, 2015 for 40 electoral districts was used for the November 30, 2015 general election. The revised list contained **363,207** eligible electors.

Voting Statistics

The total number of votes cast for the November 30, 2015 general election was 200,834 with a voter turnout of 55.3 per cent.

- **169,054** votes cast at **1575** regular polls
- **21,429** votes cast at **139** advance polls
- **10,351** votes cast at 40 Special Ballot polls/districts
- **200,834** total votes cast
- **899** ballots were rejected
- **199,935** valid votes were counted

Swear Ins

A total of 30,440 electors were sworn in during the election: 26,561 electors on election day, 2448 electors at advance polls, and 1431 electors for Special Ballots.

Popular Vote by Party

The general election returned 31 Liberal, 7 Progressive Conservative and 2 New Democratic Party members to the House of Assembly. Returned members included 10 women (25%) and 30 men (75%). Popular vote was distributed as follows:

1. Liberal Party	57.1%
2. New Democratic Party	12.1%
3. Progressive Conservative Party	30.1%
4. Other	0.7%

Official Results

The official addition of the vote, which is required by legislation, was held in all 40 electoral districts on Thursday, December 3. During this procedure, the official documents containing the election night results are removed from each ballot box and are re-added to provide the official election results.

The official addition confirmed the preliminary results reported on election night in all 33 districts. There were minor changes to numbers in seven electoral districts, none of which affected the outcome reported on election night.

As the margin of victory for each winning candidate was over 10 votes per district the mandatory recount provisions of the *Elections Act, 1991*, were not applied in any electoral district.

Swearing in of New Members

The new members of the House of Assembly, elected in the November 30 provincial general election, were sworn in at a ceremony at Government House on December 14, 2015.

Recount/Controverted Election Applications

There were no applications filed for recounts or controverted elections.

Election Costs

A breakdown of direct costs attributable to the general election total approximately \$5,865,000, as follows:

	\$	
Salaries	3,650,000	
Transportation/Communications	630,000	
Supplies	78,000	
Professional Services	20,000	
Purchased Services	679,000	
Property/Furnishings/Equipment	118,000	
Grants & Subsidies	690,000	estimated*
Total	5,865,000	

Salary costs represent payment to the approximately 4,000 temporary election workers and staff for work at polling stations, returning offices, special ballot offices and headquarters.

* The figure for Grants and Subsidies payments is an estimate as processing of campaign filings is ongoing and not finalized at the time this report has been prepared. The estimate provides for payment of campaign audit subsidies totaling \$62,000 and candidate campaign subsidies totaling \$628,000.

Retirement of Chief Electoral Officer

After 37 years of public service within both the federal and provincial governments and after five years as Newfoundland and Labrador's Chief Electoral Officer and Commissioner for Legislative Standards, Mr. Victor Powers retired on May 26, 2016. Elections Newfoundland and Labrador wishes Mr. Powers a long, healthy and happy retirement.

On June 1, 2016, the Speaker of the House of Assembly announced Mr. Bruce Chaulk as Chief Electoral Officer and Commissioner of Legislative Standards on an acting basis.



KEY DATES

November 30, 2015 Provincial General Election

Event	Date
Special Ballot Voting Begins	Tuesday, October 13, 2015
Election Writ Issued	Earliest Possible Date – Friday, October 30, 2015 Latest Possible Date - Sunday, November 8, 2015
Media Advertising Begins (Television, Radio, Newspaper & Periodicals)	Sunday, November 8, 2015
Official Nomination Day (Close of Nominations)	Friday, November 20, 2015 (Deadline is 2:00 p.m.)
Special Ballot Voting at Personal Care Homes and Hospitals	Thursday, November 19, 2015
Last Day to be Added to the Final List of Electors	Monday, November 23, 2015 at 8:00 p.m.
Advance Poll	Monday, November 23, 2015 (8:00 a.m. – 8:00 p.m.)
Deadline to apply for a Special Ballot at ENL/District Office	Monday, November 23, 2015 at 6:00 p.m.
Deadline for Receipt of a Completed Special Ballot Kit at <u>District Returning Office</u>	Tuesday, November 24, 2015 at 4:00 p.m.
Deadline for Receipt of a Completed Special Ballot Kit at <u>ENL Headquarters</u>	Thursday, November 26, 2015 at 4:00 p.m.
Media Advertising Ends (Television, Radio, Newspaper & Periodicals)	Saturday, November 28, 2015 at 11:59 p.m.
Election Day	Monday, November 30, 2015 (8:00 a.m. – 8:00 p.m.)
Official Addition of the Votes	Thursday, December 3, 2015, beginning at 9:00 a.m., in every district Returning Office



ELECTION OFFICIALS

November 30, 2015 Provincial General Election

No.	District	Returning Officer	Election Clerk	Special Ballot Officer	District SBO	Designated SBO
1	Baie Verte - Green Bay	Catherine Chazalon	Jaime Gray	Lottie Hamlyn	Bonnie Rowsell	
2	Bonavista	Paul Penney	Lisa Harris	Sheila Porter		
3	Burgeo - La Poile	Margaret Davis	Dinah Carter	Mary Dowding		Nicholas Cutler (Ramea) Rita Green (Burgeo)
4	Burin - Grand Bank	Mary Francis	Hilda Cumby	Ethel O'Keefe		
5	Cape St. Francis	Mary King	Theresa Hickey	Bob O'Donnell		
6	Carbonear - Trinity - Bay De Verde	Adella Oliver	Maureen Oliver	Cynthia Oliver	Debbie Reynolds	
7	Cartwright - L'Anse au Clair	Betty Sampson	Mary L. Penney	Ruth Penney		Cindy Morris (Cartwright) Emily Normore (L'Anse au Loup)
8	Conception Bay East - Bell Island	Judy Lockyer - Shields	Madeline Higgins	Gwen Barrett		Christine Bickford (Bell Island)
9	Conception Bay South	Sharon Clarke	Phyllis Molloy	Trudy Fenn		
10	Corner Brook	John Edgar	Catherine Chaisson	Darlene Johnson		
11	Exploits	Linda Elliott	Violet Mills	Joan Byrne		
12	Ferryland	Jean Doyle	Darlene Hayes	Jacqueline Ryan		
13	Fogo Island - Cape Freels	Audrey Whiteway	Dallas Tulk	David Tulk		Cathy Best (New Wes Valley) Belinda Payne (Fogo)
14	Fortune Bay - Cape La Hune	Joanna Green	Susan Skinner	Karen Skinner		
15	Gander	Ruth Tremblett	Marion Stratton	Colin Morris		
16	Grand Falls-Windsor - Buchans	Ada Barker	Ruth Flood	Louise Downton		
17	Harbour Grace - Port de Grave	Dennis Brown	Clement (Ted) Murphy	Marylou M. Grant		

No.	District	Returning Officer	Election Clerk	Special Ballot Officer	District SBO	Designated SBO
18	Harbour Main	Agnes Furey	Sharon Power	Faye Avery - Fagan		
19	Humber – Bay of Islands	Carol Lahey	Trudy Neil	Christine Taverner		
20	Humber – Gros Morne	Millicent Payne	Laura Caines	Irene Blanchard	Callista Burrige	Lisa Brake (Trout River)
21	Labrador West	Beverly Fry	Betty Harnett	Hilda Pelley		
22	Lake Melville	Nannette Blake	Marjorie Goudie	Lori - Anne Burton		Gail Stamp (Churchill Falls)
23	Lewisporte - Twillingate	Sterling Elliott	David Granville	David Clarke	Elizabeth Woolfrey	
24	Mount Pearl North	Anne Williams	Rhonda Peddle	Vi Daniels		
25	Mount Pearl - Southlands	Claude Pike	Carol Medd	John Fifield		
26	Mount Scio	Kim White	Heather Sellars	Janet Parsons		
27	Placentia – St. Mary's	William Woodman	Ann Marie McGrath	Glenys Walters		
28	Placentia West – Bellevue	Una Eddy	Bonnie Brinston	Annie March	Beverly Lahiton	
29	St. Barbe – L'Anse aux Meadows	Robert Mesher	Thomas G. O'Rielly	Percy Roland Manuel		Ivy Curl (Roddickton) Korina House (Port Saunders)
30	St. George's – Humber	Louise Hines	Amy Snook	Florence Young		
31	St. John's Centre	Thomas Hickey	Douglas French	Gary Smith		
32	St. John's East – Quidi Vidi	Marjorie Keough	Vacant	Sherry Morrissey		
33	St. John's West	George Trainor	Douglas Laing	Doug Phillips		
34	Stephenville – Port au Port	Conrad Glasgow	Victoria Burke	Doreen Noseworthy		
35	Terra Nova	Ches Stanford	Elizabeth Elford	Gloria Pinsent	Kathy Parsons	
36	Topsail – Paradise	Daisy Carroll	Julia Metcalfe	Desmond Simon		
37	Torngat Mountains	Deirdre Kohlmeister	Boaz Bennett	Nancy Sillitt		Hulda Pijogge (Hopedale) Donald Rich (Natuashish)
38	Virginia Waters – Pleasantville	Joyce Nichols	Mary Cahill	Dianne Kennedy		
39	Waterford Valley	Robin Kemp	Austin Hawley	Karen Breen		
40	Windsor Lake	Stan Foote	Ruby Hill	Alice Miles		

NOMINATED CANDIDATES

November 30, 2015 Provincial General Election

No.	District	Candidates			
1	Baie Verte - Green Bay	HOWSE, Matt NDP	POLLARD, Kevin PC	WARR, Brian LIB	
2	Bonavista	KING, Neil LIB	LITTLE, Glen PC	POWER, Adrian NDP	RYAN GUY, Johanna
3	Burgeo - La Poile	DARMONKOW, Georgia PC	McKEOWN, Kelly NDP	PARSONS, Andrew LIB	
4	Burin - Grand Bank	FLEMING, Terence PC	HALEY, Carol Anne LIB	PENTON, Ambrose NDP	
5	Cape St. Francis	GALLANT, Geoff LIB	GRUCHY, Mark NDP	PARSONS, Kevin PC	
6	Carbonear - Trinity - Bay De Verde	COISH, David NDP	COLE, Ed	CROCKER, Steve LIB	SHEA, Tomás PC
7	Cartwright - L'Anse au Clair	DEMPSTER, Lisa LIB	DEON, Jennifer NDP	MACKENZIE, Jason PC	
8	Conception Bay East - Bell Island	BRAZIL, David PC	DUMARESQUE, Danny LIB	KAVANAGH, Bill NDP	
9	Conception Bay South	CLARKE, Jeanne NDP	PETTEN, Barry PC	PORTER, Steve LIB	
10	Corner Brook	BYRNE, Gerry LIB	PIKE, Holly NDP	WHEATON, Neville PC	
11	Exploits	DEAN, Jerry LIB	FORSEY, Clayton PC	HENLEY, Bridget NDP	
12	Ferryland	HUTCHINGS, Keith PC	MARSHALL, Jeff LIB	ROSSITER, Mona NDP	
13	Fogo Island - Cape Freels	BRAGG, Derrick LIB	CROSS, Eli PC	STUCKEY, Rebecca NDP	
14	Fortune Bay - Cape La Hune	CARTER, Bill LIB	PERRY, Tracey PC	SKINNER, Mildred NDP	
15	Gander	HAGGIE, John LIB	MENCHION, Ryan PC	NORMAN, Lukas NDP	

No.	District	Candidates			
16	Grand Falls-Windsor - Buchans	BARNES, Rex	HAWKINS, Allan LIB	KEATING, Meghan NDP	WHIFFEN, Mark PC
17	Harbour Grace - Port de Grave	BURT, Kathleen NDP	LITTLEJOHN, Glenn PC	PARSONS, Pam LIB	
18	Harbour Main	BUCKLE, Curtis PC	FLAHERTY, Ray NDP	NOSEWORTHY, Ted	PARSLEY, Betty LIB
19	Humber – Bay of Islands	CURTIS, Conor NDP	JESSEAU, Ron PC	JOYCE, Eddie LIB	
20	Humber – Gros Morne	BALL, Dwight LIB	GOOSNEY, Mike NDP	PELLEY, Graydon PC	
21	Labrador West	BARRON, Ron NDP	LETTO, Graham LIB	McGRATH, Nick K. PC	
22	Lake Melville	MICHELIN, Arlene NDP	RUSSELL, Keith PC	TRIMPER, Perry LIB	
23	Lewisporte - Twillingate	BENNETT, Derek LIB	BUSHELL, Hillary NDP	DALLEY, Derrick PC	
24	Mount Pearl North	KENT, Steve PC	MERCER-MAILLET, Cameron NDP	SIMMS, Randy LIB	
25	Mount Pearl - Southlands	LANE, Paul LIB	LESTER, Jim PC	LOCKE, Roy NDP	
26	Mount Scio	CHURCHILL HERDER, Rhonda PC	KIRBY, Dale LIB	PANTING, Sean NDP	
27	Placentia – St. Mary’s	BECK, Peter NDP	GAMBIN-WALSH, Sherry LIB	MANNING, Judy PC	
28	Placentia West – Bellevue	BROWNE, Mark LIB	PEACH, Calvin PC	WARREN, Bobbie NDP	
29	St. Barbe – L’Anse aux Meadows	BROUILLETTE, Genevieve NDP	MITCHELMORE, Christopher LIB	MITCHELMORE, Ford PC	
30	St. George’s – Humber	OSMOND, Greg PC	REID, Scott LIB	SNOOK, Shane NDP	
31	St. John’s Centre	HICKS, Kathie PC	ROGERS, Gerry NDP	SULLIVAN, Lynn LIB	
32	St. John’s East – Quidi Vidi	ANTLE, Paul LIB	COLLIER, Joshua PC	MICHAEL, Lorraine NDP	

No.	District	Candidates			
33	St. John's West	COADY, Siobhan LIB	CRUMMELL, Dan PC	McCURDY, Earle NDP	
34	Stephenville – Port au Port	CORNECT, Tony PC	FINN, John LIB	HANCOCK, Bernice NDP	
35	Terra Nova	BLUNDON, Bert NDP	COLLINS, Sandy PC	HOLLOWAY, Colin LIB	
36	Topsail – Paradise	BRUCE, Chris NDP	DAVIS, Paul PC	HILLIER, Rex LIB	
37	Torngat Mountains	EDMUNDS, Randy LIB	SHARKEY, Mark NDP	VOKEY, Sharon PC	
38	Virginia Waters – Pleasantville	BUCKINGHAM, Bob NDP	CROSBIE, Beth PC	DAVIS, Bernard LIB	
39	Waterford Valley	COFFIN, Alison NDP	OSBORNE, Tom LIB	STOODLEY, Alison PC	
40	Windsor Lake	BENNETT, Cathy LIB	CLEARY, Ryan PC	ROWE, Don NDP	



OFFICIAL ELECTION RESULTS

November 30, 2015 Provincial General Election

No.	District	Candidate	Party	Votes	% of Popular Vote	Eligible Voters Revised List	Total Votes Counted	Rejected Votes	Total Cast
1	Baie Verte – Green Bay	HOWSE, Tim POLLARD, Kevin WARR, Brian	NDP PC LIB	253 2197 3130	4.5 39.4 56.1	10,029	5,580	19	5,599
2	Bonavista	KING, Neil LITTLE, Glen POWER, Adrian RYAN GUY, Johanna	LIB PC NDP	3508 1431 116 259	66.0 26.9 2.2 4.9	9,203	5,314	31	5,345
3	Burgeo-La Poile	DARMONKOW, Georgia McKEOWN, Kelly PARSONS, Andrew	PC NDP LIB	93 53 3998	2.2 1.3 96.5	7,188	4,144	8	4,152
4	Burin – Grand Bank	FLEMING, Terence HALEY, Carol Anne PENTON, Ambrose	PC LIB NDP	441 3962 590	8.8 79.4 11.8	9,328	4,993	17	5,010
5	Cape St. Francis	GALLANT, Geoff GRUCHY, Mark PARSONS, Kevin	LIB NDP PC	1613 460 4086	26.2 7.5 66.3	8,671	6,159	30	6,189
6	Carbonear – Trinity – Bay De Verde	COISH, David COLE, Ed CROCKER, Steve SHEA, Tomás	NDP LIB PC	304 38 4952 529	5.2 0.7 85.0 9.1	11,900	5,823	35	5,858
7	Cartwright – L'Anse au Clair	DEMPSTER, Lisa DEON, Jennifer MACKENZIE, Jason	LIB NDP PC	1405 57 48	93.0 3.8 3.2	3,064	1,510	6	1,516
8	Conception Bay East – Bell Island	BRAZIL, David DUMARESQUE, Danny KAVANAGH, Bill	PC LIB NDP	3463 1582 803	59.2 27.1 13.7	10,641	5,848	18	5,866
9	Conception Bay South	CLARKE, Jeanne PETTEN, Barry PORTER, Steve	NDP PC LIB	398 2360 2187	8.1 47.7 44.2	9,025	4,945	18	4,963
10	Corner Brook	BYRNE, Gerry PIKE, Holly WHEATON, Neville	LIB NDP PC	3121 781 779	66.7 16.7 16.6	10,391	4,681	20	4,701

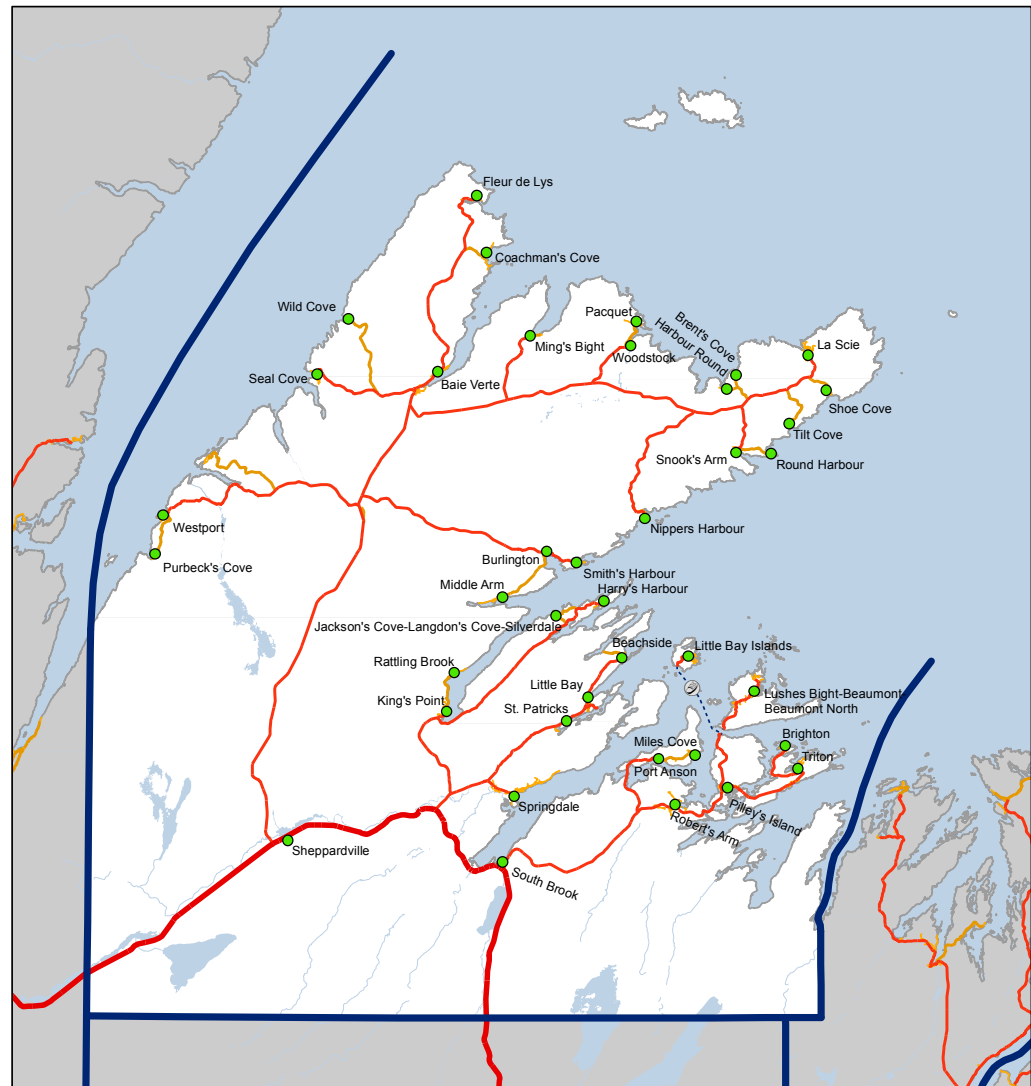
No.	District	Candidate	Party	Votes	% of Popular Vote	Eligible Voters Revised List	Total Votes Counted	Rejected Votes	Total Cast
11	Exploits	DEAN, Jerry	LIB	2654	50.2	9,456	5,291	22	5,313
		FORSEY, Clayton	PC	2489	47.0				
		HENLEY, Bridget	NDP	148	2.8				
12	Ferryland	HUTCHINGS, Keith	PC	3093	49.8	9,981	6,207	11	6,218
		MARSHALL, Jeff	LIB	2550	41.1				
		ROSSITER, Mona	NDP	546	9.1				
13	Fogo Island – Cape Freels	BRAGG, Derrick	LIB	3516	69.9	10,450	5,031	13	5,044
		CROSS, Eli	PC	1387	27.6				
		STUCKEY, Rebecca	NDP	128	2.5				
14	Fortune Bay – Cape La Hune	CARTER, Bill	LIB	1405	37.7	5,538	3,732	12	3,744
		PERRY, Tracey	PC	1830	49.0				
		SKINNER, Mildred	NDP	497	13.3				
15	Gander	HAGGIE, John	LIB	3151	67.6	9,874	4,664	22	4,686
		MENCHION, Ryan	PC	329	7.1				
		NORMAN, Lukas	NDP	1184	25.4				
16	Grand Falls-Windsor – Buchans	BARNES, Rex	LIB	962	19.8	9,005	4,868	52	4,920
		HAWKINS, Allan	LIB	2607	53.6				
		KEATING, Meghan	NDP	149	3.1				
		WHIFFEN, Mark	PC	1150	23.6				
17	Harbour Grace – Port de Grave	BURT, Kathleen	NDP	133	2.1	10,625	6,299	24	6,323
		LITTLEJOHN, Glenn	PC	2289	36.3				
		PARSONS, Pam	LIB	3877	61.6				
18	Harbour Main	BUCKLE, Curtis	PC	1998	35.0	10,208	5,717	43	5,760
		FLAHERTY, Ray	NDP	1381	24.2				
		NOSEWORTHY, Ted		85	1.5				
		PARSLEY, Betty	LIB	2253	39.4				
19	Humber – Bay of Islands	CURTIS, Conor	NDP	282	5.2	10,414	5,468	25	5,493
		JESSEAU, Ron	PC	564	10.3				
		JOYCE, Eddie	LIB	4622	84.5				
20	Humber – Gros Morne	BALL, Dwight	LIB	4610	76.0	9,412	6,067	17	6,084
		GOOSNEY, Mike	NDP	474	7.8				
		PELLEY, Graydon	PC	983	16.2				
21	Labrador West	BARRON, Ron	NDP	1152	34.7	6,202	3,317	14	3,331
		LETTO, Graham	LIB	1453	43.8				
		McGRATH, Nick K.	PC	712	21.5				

No.	District	Candidate	Party	Votes	% of Popular Vote	Eligible Voters Revised List	Total Votes Counted	Rejected Votes	Total Cast
22	Lake Melville	MICHELIN, Arlene	NDP	280	9.4	6,201	2,970	12	2,982
		RUSSELL, Keith	PC	850	28.6				
		TRIMPER, Perry	LIB	1840	62.0				
23	Lewisporte – Twillingate	BENNETT, Derek	LIB	3254	53.9	10,366	6,039	16	6,055
		BUSHELL, Hillary	NDP	99	1.6				
		DALLEY, Derrick	PC	2686	44.5				
24	Mount Pearl North	KENT, Steve	PC	3120	51.5	9,724	6,061	30	6,091
		MERCER-MAILLET, Cameron	NDP	370	6.1				
		SIMMS, Randy	LIB	2571	42.4				
25	Mount Pearl – Southlands	LANE, Paul	LIB	2559	47.4	9,558	5,399	21	5,420
		LESTER, Jim	PC	2318	42.9				
		LOCKE, Roy	NDP	522	9.7				
26	Mount Scio	CHURCHILL-HERDER, Rhonda	PC	1104	27.4	8,648	4,033	16	4,049
		KIRBY, Dale	LIB	1899	47.1				
		PANTING, Sean	NDP	1030	25.5				
27	Placentia – St. Mary's	BECK, Peter	NDP	197	3.4	9,353	5,738	23	5,761
		GAMBIN-WALSH, Sherry	LIB	3790	66.1				
		MANNING, Judy	PC	1751	30.5				
28	Placentia West – Bellevue	BROWNE, Mark	LIB	3645	63.7	9,698	5,722	16	5,738
		PEACH, Calvin	PC	1931	33.7				
		WARREN, Bobbie	NDP	146	2.6				
29	St. Barbe – L'Anse aux Meadows	BROUILLETTE, Genevieve	NDP	117	2.4	9,281	4,880	19	4,899
		MITCHELMORE, Christopher	LIB	4359	89.3				
		MITCHELMORE, Ford	PC	404	8.3				
30	St. George's – Humber	OSMOND, Greg	PC	709	15.2	9,404	4,667	25	4,692
		REID, Scott	LIB	3617	77.5				
		SNOOK, Shane	NDP	341	7.3				
31	St. John's Centre	HICKS, Kathie	PC	490	10.6	9,732	4,608	26	4,634
		ROGERS, Gerry	NDP	2195	47.6				
		SULLIVAN, Lynn	LIB	1923	41.7				
32	St. John's East – Quidi Vidi	ANTLE, Paul	LIB	2365	40.2	10,459	5,881	60	5,941
		COLLIER, Joshua	PC	478	8.1				
		MICHAEL, Lorraine	NDP	3038	51.7				
33	St. John's West	COADY, Siobhan	LIB	2342	46.0	9,198	5,090	23	5,113
		CRUMMELL, Dan	PC	1364	26.8				
		McCURDY, Earle	NDP	1384	27.2				

No.	District	Candidate	Party	Votes	% of Popular Vote	Eligible Voters Revised List	Total Votes Counted	Rejected Votes	Total Cast
34	Stephenville – Port au Port	CORNECT, Tony	PC	1273	25.3	9,860	5,034	22	5,056
		FINN, John	LIB	3262	64.8				
		HANCOCK, Bernice	NDP	499	9.9				
35	Terra Nova	BLUNDON, Bert	NDP	763	13.5	9,913	5,661	25	5,686
		COLLINS, Sandy	PC	2442	42.8				
		HOLLOWAY, Colin	LIB	2476	43.7				
36	Topsail – Paradise	BRUCE, Chris	NDP	281	4.8	10,119	5,799	27	5,826
		DAVIS, Paul	PC	3381	58.3				
		HILLIER, Rex	LIB	2137	36.9				
37	Torngat Mountains	EDMUNDS, Randy	LIB	779	92.6	2,132	841	10	851
		SHARKEY, Mark	NDP	39	4.6				
		VOKEY, Sharon	PC	23	2.7				
38	Virginia Waters – Pleasantville	BUCKINGHAM, Bob	NDP	1259	22.4	9,904	5,613	18	5,631
		CROSBIE, Beth	PC	1826	32.5				
		DAVIS, Bernard	LIB	2528	45.0				
39	Waterford Valley	COFFIN, Alison	NDP	1062	19.5	9,907	5,442	27	5,469
		OSBORNE, Tom	LIB	3588	65.9				
		STOODLEY, Alison	PC	792	14.6				
40	Windsor Lake	BENNETT, Cathy	LIB	3182	66.3	9,145	4,999	26	4,825
		CLEARY, Ryan	PC	970	20.2				
		ROWE, Don	NDP	647	13.5				
						363,207	199,935	899	200,834

POLLING DIVISION
 RECAPITULATION OF VOTES
 FOR THE ELECTORAL DISTRICT OF
 BAIE VERTE – GREEN BAY

November 30, 2015 Provincial General Election



Provincial Electoral District:
Baie Verte - Green Bay

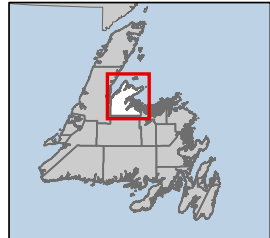
2011 Population: 13,773
 Land Area: 5,650 km²

Legend

- Community
- District Boundary

0 3 6 12
 Kilometers

Department of Finance
 Newfoundland & Labrador Statistics Agency



Summary of Polling Divisions BAIE VERTE - GREEN BAY

Total Number of Polling Divisions in District: 53

Total Number of Registered Electors in District: 10029

Polling Division	Boundary Descriptions	Registered Electors
1.	TRITON: MAIN STREET (ODD AND EVEN NUMBERS 337 TO 558); BRIGHTON ROAD; MAPLE RIDGE COURT; LOCKE'S AVENUE; NEWMAN'S POINT; VINCENT'S LANE; ANSTEY'S LANE; HILL ROAD; CIRCULAR DRIVE; VINCENT'S POINT; WINSOR ROAD; POPLAR ROAD; AND HARBOUR ROAD.	221
2.	BRIGHTON: THE TOWN OF BRIGHTON INCLUDING BRIDGER'S ROAD; CEMETERY ROAD; CHURCH ROAD; COBBLERS ROAD; THAIN PLACE; AND MAIN STREET.	147
3.	TRITON: FIRST AVENUE; GEORGE AVENUE; HIBBS AVENUE; BADGER STREET; BADGER BAY BOULEVARD; EVANS PLACE; FIFTH AVENUE; CARDS HARBOUR ROAD; PARK AVENUE; SECOND AVENUE; SIMMS LANE; STANLEY AVENUE; EIGHTH AVENUE; JIMS COVE CRESCENT; HARVEY ROAD; ROBERT'S LANE; LUSH'S ROAD; MOUNT TAN HEIGHTS; PIER STREET; JAMES AVENUE; OCEAN DRIVE; HENSTRIDGE AVENUE; AND BAYVIEW HEIGHTS (INCLUDING WINSOR'S APARTMENTS, 26 BAYVIEW HEIGHTS).	268
4.	TRITON: MAIN STREET (ODD AND EVEN NUMBERS 1 TO 336 INCLUDING FUDGE'S APARTMENTS, 295 MAIN STREET).	247
5.	PILLEY'S ISLAND: THE TOWN OF PILLEY'S ISLAND INCLUDING BIGHT ROAD; CHURCH ROAD; FORESTRY ROAD; HARBOUR VIEW ROAD; LOAD A BATS ROAD; MAIN STREET; MINE ROAD; MINE'S POND ROAD; PITTMAN'S ROAD; SPENCER'S DOCK; STRICKLANDS LANE; WATER STREET; CEMETERY ROAD; AND WHELAN'S ROAD.	246
6.	LUSHES BIGHT-BEAUMONT: THE TOWN OF LUSHES BIGHT-BEAUMONT-BEAUMONT NORTH INCLUDING HARBOUR VIEW STREET; AND MAIN STREET.	187
7.	ROBERT'S ARM: MAIN STREET; AND ORLANDO ROAD.	195
8.	ROBERT'S ARM: ANTHONY'S AVENUE; CHURCH ROAD; CAMPBELL'S CRESCENT; CITADEL LANE; MIDDLE ROAD; PARSONS AVENUE; PADDOCK'S AVENUE; WATER POND ROAD; AND WATERFRONT ROAD.	204

Summary of Polling Divisions BAIE VERTE - GREEN BAY

Total Number of Polling Divisions in District: 53

Total Number of Registered Electors in District: 10029

Polling Division	Boundary Descriptions	Registered Electors
9.	ROBERT'S ARM: PILLEYS ISLAND ROAD; ROUTE # 380; PORT ANSON ROAD; CRESCENT AVENUE; SUNSET LANE; BERG STREET; MILLER AVENUE; RECREATION LANE; LAKEVIEW CRESCENT; TOMMY'S ARM ROAD; OLD BOTTOM ROAD; SCHOOL ROAD; AND FRONTIER DRIVE (INCLUDING ROBERTS ARM SENIORS MANOR, 7 FRONTIER DRIVE).	215
10.	PORT ANSON: THE TOWN OF PORT ANSON INCLUDING CEMETERY ROAD; COTTAGE ROAD; FOWLOW POINT; LOBSTER HARBOUR ROAD; MAIN STREET; COUNTRY ROAD; AND ROWSELLS POINT.	123
11.	MILES COVE: THE TOWN OF MILES COVE INCLUDING BIRCH STREET; HEWLETT'S ROAD; HILLTOP DRIVE; MAIN STREET; MILES POND ROAD; NORMORE'S LANE; OCEANVIEW ROAD; ROWSELL'S ROAD; AND SPRUCE LANE.	121
12.	SOUTH BROOK: ROBERT'S ARM ROAD; RIVERSIDE DRIVE; SPRING COVE ROAD; MEMORIAL DRIVE; BOYLES LANE; BAYVIEW ROAD; CENTRAL STREET; PREMIER DRIVE; HOPKINS ROAD; CIRCULAR ROAD; HALL'S BAY ROAD; SPENCERS LANE; AND LOON POND (CABIN AREA).	238
13.	SOUTH BROOK: ASPEN STREET; TRANS CANADA HIGHWAY; BIRCHVIEW ROAD; MAIN STREET (INCLUDING HIGHWAY 390 FROM INDIAN BROOK TO THE TRANS CANADA HIGHWAY); BURNT BERRY FARM ROAD; KONA BEACH PARK; BURNT BERRY POND (CABIN AREA); HYDRO PLACE; WEST BOTTOM (CABIN AREA); WEST POND (CABIN AREA); SOUTH POND (CABIN AREA); INCLUDING SPRINGDALE JUNCTION.	268
14.	HARRY'S HARBOUR: THE COMMUNITY OF HARRY'S HARBOUR INCLUDING COUNTRY ROAD.	69
15.	JACKSON'S COVE, SILVERDALE, LANGDON'S COVE, AND NICKEY'S NOSE COVE: THE COMMUNITIES OF JACKSON'S COVE, SILVERDALE, LANGDON'S COVE, AND NICKEY'S NOSE COVE.	108
16.	RATTLING BROOK: THE COMMUNITY OF RATTLING BROOK.	82

Summary of Polling Divisions BAIE VERTE - GREEN BAY

Total Number of Polling Divisions in District: 53

Total Number of Registered Electors in District: 10029

Polling Division	Boundary Descriptions	Registered Electors
17.	KING'S POINT: GILLINGHAM LANE; HILLCREST ROAD; MAIN STREET; HOLLETTS ROAD; RIDEOUT'S LANE; SQUIRES ROAD; AND TOM'S LANE.	228
18.	KING'S POINT: BAYSIDE DRIVE; CHURCH LANE; CHURCH LANE EXTENSION; FARM ROAD; FUDGE'S ROAD; HARRY'S HARBOUR ROAD; HIGH STREET; JANES' LANE; MILL ROAD; NEWTOWN ROAD; NORTH STREET; PARK STREET; RICHARD'S LANE; SPRUCE ROAD; AND WITCH HAZEL ROAD.	275
19.	SPRINGDALE: CPL. S. BOUZANE BOULEVARD; BOYLE'S CRESCENT; BROWN'S AVENUE; CIRCULAR ROAD; CLARKE PLACE; DAVIES BROOK DRIVE; POLLETT'S FARM ROAD; EARLE'S DRIVE; HIGHWAY 390 (FROM SPRINGDALE TO INDIAN BROOK); MATTHEWS PLACE; NOEL'S PLACE; RIVERSIDE CRESCENT; RIVERWOOD DRIVE; RIVERWOOD LANDING; SHEARBOOM ROAD; VISTA PLACE; AND LITTLE BAY ROAD (INCLUDING SPRINGDALE RETIREMENT CENTRE, 97 LITTLE BAY ROAD).	471
20.	SPRINGDALE: ASPEN LANE; BRINEX AVENUE; CHERRY CRESCENT; GRANT AVENUE; RANDELLS ROAD; RECREATION ROAD; FOSTERS ROAD; DOGBERRY ROAD; AND ELM STREET.	262
21.	SPRINGDALE: WELLS LANE; AND MAIN STREET (ODD AND EVEN NUMBERS 1 TO 190).	255
22.	SPRINGDALE: ASH STREET; BAYVIEW ROAD; BIRCH STREET; CEDAR LANE; FIR STREET; FOREST ROAD; GILLARD'S ROAD; HEMLOCK STREET; HICKORY LANE; HUXTERS LANE; JUNIPER ROAD; NORMORES LANE; BATSTONE'S ROAD; PETERS LANE; SIMMS STREET; SMITHS ROAD; WHEELER'S ROAD; WINSORS ROAD; AND WATERFRONT.	272
23.	SPRINGDALE: VALLEY VISTA SENIOR CITIZENS HOME, 292 MAIN STREET; AND VALLEY VISTA COTTAGES (THOSE LOCATED ON MAIN STREET EVEN NUMBERS 294 TO 298B AND SENIORS LANE).	92
24.	SPRINGDALE: TAYLORS ROAD; ORANGE LANE; BOOTH AVENUE; THE BOG ROAD; CRITCHS LANE; DALLEY'S PLACE; EVANS DRIVE; JENKINS LANE; NOBLE'S PLACE; OXFORD PLACE; PELLEY DRIVE; PITTMANS LANE; REDWOOD ROAD; SAUNDERS LANE; SPRUCE STREET; SULLIVANS ROAD; SYCAMORE STREET; TOMS LANE; TRAILER COURT; WALNUT ROAD; WHITEHORN'S PLACE; AND WILLOW LANE.	268

Summary of Polling Divisions BAIE VERTE - GREEN BAY

Total Number of Polling Divisions in District: 53

Total Number of Registered Electors in District: 10029

Polling Division	Boundary Descriptions	Registered Electors
25.	SPRINGDALE: MAIN STREET (ODD AND EVEN NUMBERS 277 TO 482 EXCLUDING VALLEY VISTA SENIOR CITIZENS HOME, 292 MAIN STREET; VALLEY VISTA COTTAGES, MAIN STREET EVEN NUMBERS 294 TO 298B; AND SENIORS LANE).	206
26.	SPRINGDALE: BLACKLER'S LANE; FACTORY LANE; MACLEAN STREET; MAPLE STREET; MAPLE STREET EXTENSION; LARCH STREET; MULBERRY LANE; PADDOCKS LANE; PINE STREET; POPLAR ROAD; POWER HOUSE HILL; OAK STREET; SPENCERS LANE; AND MAIN STREET (ODD AND EVEN NUMBERS 191 TO 276 INCLUDING GREEN BAY HEALTH CENTRE, 275 MAIN STREET).	264
27.	LITTLE BAY, COFFEE COVE, AND ST. PATRICKS: THE TOWN OF LITTLE BAY (NDB) INCLUDING ASPEN ROAD; BAYVIEW ROAD; CAPTAIN'S LANE; CIRCULAR ROAD; DILLON'S ROAD; HEARN'S ROAD; LINE ROAD; MAIN STREET; MINES ROAD; TOWNSIDE ROAD; AND WELL'S ROAD. THE COMMUNITY OF COFFEE COVE. THE COMMUNITY OF ST. PATRICKS INCLUDING MAIN STREET; AND JOYS LANE.	167
28.	LITTLE BAY ISLANDS: THE TOWN OF LITTLE BAY ISLANDS INCLUDING ARMY ROAD; LODGE HILL; MAIN STREET; OXFORD ROAD; SCHOOL ROAD; SULLEY ANN COVE ROAD; TUCKERS LANE; BURSEY'S LANE; SALVATION ARMY ROAD; WHEATON'S LANE; WHARF ROAD; POST OFFICE ROAD; GRIMES LANE; JONES POND ROAD; AND BUNGALOW POINT ROAD.	86
29.	BEACHSIDE: THE TOWN OF BEACHSIDE INCLUDING BACKCOVE ROAD; BAYVIEW ROAD; BENNETT'S LANE; BROOKSIDE LANE; CHERRY LANE; CIRCULAR ROAD; DUET LANE; LUFF'S HILL; MAIN STREET; PARSONAGE ROAD; AND PUMPHOUSE ROAD.	125
30.	SHEPPARDVILLE: THE COMMUNITY OF SHEPPARDVILLE INCLUDING MAIN STREET; CHURCH STREET; GREENWOOD AVENUE; NEWTOWN ROAD; AND BIRCHY LAKE EAST (CABIN AREA).	73
31.	WESTPORT AND PURBECK'S COVE: THE TOWN OF WESTPORT INCLUDING NEWFOUNDLAND DRIVE; NOVA SCOTIA STREET; OREGON WAY; OKLAHOMA TRAIL; NEW YORK AVENUE; MASSACHUSETTS PLACE; MAINE AVENUE; NEW ZEALAND AVENUE; SOUTH DAKOTA PLACE; NEW HAMPSHIRE CRESCENT; IRELAND ROAD; ONTARIO STREET; CONNECTICUT WAY; KENTUCKY CRESCENT; NORTH DAKOTA PLACE; MINNESOTA STREET; CALIFORNIA BOULEVARD; WISCONSIN DRIVE; WASHINGTON CRESCENT; INDIANA WAY. THE COMMUNITY OF PURBECK'S COVE.	172
32.	MIDDLE ARM: BACK ROAD; CLIFFORD ROAD; FALLS ROAD; HIGH STREET; MARSH ROAD; ROBINSON ROAD; J. THOMAS ROAD; AND WEDDY-BED ROAD.	158

Summary of Polling Divisions BAIE VERTE - GREEN BAY

Total Number of Polling Divisions in District: 53

Total Number of Registered Electors in District: 10029

Polling Division	Boundary Descriptions	Registered Electors
33.	MIDDLE ARM: ACCESS ROAD; CHIPPI'S HILL; AND MAIN STREET.	178
34.	SMITH'S HARBOUR: THE COMMUNITY OF SMITH'S HARBOUR.	100
35.	BURLINGTON: THE TOWN OF BURLINGTON INCLUDING BRIDGE STREET; HARBOUR VIEW ROAD; NOBLE'S LANE; OLD CHURCH ROAD; THISTLE'S LANE; AND YOUNG'S LANE.	254
36.	BAIE VERTE: THE NEW TOWNSITE AND TRAILER COURT INCLUDING BENNETT TERRACE; LAURA LEWIS AVENUE; NEWTOWN ROAD; PIONEER AVENUE; G.P. SMALL CRESCENT; SOUTHSORE DRIVE; AND TERRA NOVA ROAD.	258
37.	BAIE VERTE: CHURCH STREET; LODGE ROAD; MAYOR AVENUE; NORTH STREET; AND HIGH STREET (INCLUDING BAIE VIEW MANOR, 20 TO 24 HIGH STREET).	160
38.	FLEUR DE LYS: THE TOWN OF FLEUR DE LYS INCLUDING BARRETT'S LANE; BARRETT'S LANE EXTENSION; BILLY'S LANE; DORSET TRAIL; FORD'S ROAD; HARBOUR VIEW ROAD; LEWIS'S LANE; QUIGLEY'S ROAD; SHEA'S ROAD; STAGE ROAD; TOBIN'S LANE; GULCH ROAD; MAIN STREET; SCHOOL ROAD; TRAVERSE'S ROAD; AND WATER FRONT AVENUE.	212
39.	COACHMAN'S COVE: THE TOWN OF COACHMAN'S COVE INCLUDING BREEN'S ROAD; CHURCH ROAD; COVE ROAD; DOWNEYS ROAD; AND MAIN STREET.	82
40.	BAIE VERTE: CENTER STREET; DOWNEY'S LANE; DIAGONAL STREET; HARBOUR VIEW TERRACE; HOSKINS TERRACE; PUMPHREY'S LANE; MAIN STREET; SHEA CRESCENT; AND WATER STREET.	211
41.	BAIE VERTE: BARN HILL ROAD; FLATWATER POND; HIGHWAY 412 (ALSO KNOWN AS SEAL COVE ROAD); HASTY AVENUE; RATTILING BROOK TERRACE; HIGHWAY 410; AND COLUMBUS DRIVE (INCLUDING THE BAIE VERTE PENINSULA HEALTH CENTRE, 1 COLUMBUS DRIVE).	182
42.	SEAL COVE: THE TOWN OF SEAL COVE INCLUDING ANDREWS ROAD; CIRCULAR ROAD; COUNCIL ROAD; FIRST AVENUE; HARRY'S ROAD; HIGHWAY 412; MAIN STREET; NEWTOWN ROAD; RICE'S LANE; ROBINSON'S LANE; SECOND AVENUE; SOUTH WEST ROAD; JENNING'S ROAD; THIRD AVENUE; AND WHITE'S ROAD.	254
43.	WILD COVE: THE COMMUNITY OF WILD COVE INCLUDING SEASIDE DRIVE; PARDY'S LANE; MAIN STREET; OLD CHURCH ROAD; MILLIE'S LANE; PINEY'S ROAD; AND BIRCH LANE.	55

Summary of Polling Divisions BAIE VERTE - GREEN BAY

Total Number of Polling Divisions in District: 53

Total Number of Registered Electors in District: 10029

Polling Division	Boundary Descriptions	Registered Electors
44.	MING'S BIGHT: THE TOWN OF MING'S BIGHT INCLUDING CHURCH ROAD; FARM ROAD; FOREST ROAD; HILLVIEW ROAD; MAIN STREET; NEW TOWN ROAD; NEW TOWN ROAD EXTENSION; SACREY'S ROAD; TRAILER COURT ROAD; TRIM ROAD; AND WATER STREET.	268
45.	WOODSTOCK: THE TOWN OF WOODSTOCK INCLUDING BACK ROAD; MAIN STREET; PACQUET ROAD; AND PARK STREET.	145
46.	PACQUET: THE TOWN OF PACQUET INCLUDING BOWERS LANE; CHURCH ROAD; LAKE ROAD; MAIN STREET; NEWTOWN ROAD; SACREY'S HILL; SACREY'S LANE; AND WATER STREET.	142
47.	NIPPERS HARBOUR: THE TOWN OF NIPPERS HARBOUR INCLUDING BAYVIEW ROAD; BOWER'S LANE; BROOKSIDE ROAD; EXTENSION ROAD; HARBOURVIEW ROAD; LOOP ROAD; MAIN STREET; PROLES LANE; AND WATER STREET.	71
48.	BRENT'S COVE AND SNOOKS ARM: THE TOWN OF BRENT'S COVE INCLUDING BUTLER'S LANE; MAIN STREET; MARTIN'S HILL; MATTHEW'S LANE; PLANT ROAD; AND WATER STREET. THE COMMUNITY OF SNOOKS ARM.	147
49.	HARBOUR ROUND: THE COMMUNITY OF HARBOUR ROUND INCLUDING HIGHWAY ROAD.	152
50.	LA SCIE AND TILT COVE: LA SCIE: BROOKSIDE ROAD; BURTON'S ROAD; HARBOURVIEW ROAD; LODER'S LANE; MARTIN'S HILL; MOREY'S LANE; SAUNDER'S LANE; SLIPWAY ROAD; STAKES POND ROAD; WATER STREET; AND WEST FIELD ROAD. THE TOWN OF TILT COVE INCLUDING MAIN STREET.	204
51.	SHOE COVE: THE COMMUNITY OF SHOE COVE.	140
52.	LA SCIE: BOONES LANE; BUDGELL'S ROAD; BUDGELL'S ROAD EXTENSION; CRITCH'S LANE; GEORGE ANDREWS LANE; GREENHAM'S DRIVE; REG BURTON'S ROAD; SHEPPARD'S LANE; SHEPPARD'S LANE EXTENSION; SHOE COVE ROAD; THOMAS ROAD; TILLEY'S ROAD; UNION JACK AVENUE; AND WHALEN'S ROAD.	253
53.	LA SCIE: APARTMENT ROAD; BUTT'S LANE; CHURCH LANE; COUNCIL ROAD; DON'S ROAD; FARM ROAD; FOSTER-BAWN ROAD; FOSTER-WARD ROAD; FOSTER-WARD ROAD EXTENSION; HILLSIDE ROAD; OLD WELL ROAD; PROPOSED ROAD; ROGER'S LANE; STADIUM ROAD; AND VETERAN'S LANE.	248

Total Electors for BAIE VERTE - GREEN BAY: 10029

ELECTORAL DISTRICT OF BAIE VERTE - GREEN BAY

No.	Polling Division	Eligible Voters		Ballots Counted				
		Revised 2015 List	Number of Swear Ins at the Polls	HOWSE, Matt NDP	POLLARD, Kevin PC	WARR, Brian LIB	Rejected Ballots	Total Ballots
1	Triton	221	18	2	45	65	0	112
2	Brighton	147	13	8	42	40	0	90
3	Triton	268	14	4	40	77	0	121
4	Triton	247	15	4	66	70	0	140
5	Pilley's Island	246	12	1	35	79	0	115
6	Lushes Bight-Beaumont	187	8	3	10	77	0	90
7	Robert's Arm	195	27	4	36	45	0	85
8	Robert's Arm	204	4	4	27	24	0	55
9	Robert's Arm	215	13	5	61	34	0	100
10	Port Anson	123	3	3	40	12	0	55
11	Miles Cove	121	2	2	12	16	0	30
12	South Brook	238	11	4	34	90	1	129
13	South Brook	268	29	3	63	76	0	142
14	Harry's Harbour	69	5	1	15	29	1	46
15	Jackson's Cove, Silverdale, Langdon's Cove, and Nickey's Nose Cove	108	5	3	16	32	0	51
16	Rattling Brook	82	6	2	17	25	0	44
17	King's Point	228	11	3	57	65	0	125
18	King's Point	275	33	7	89	74	0	170
19	Springdale	471	41	9	114	84	2	209

ELECTORAL DISTRICT OF BAIE VERTE - GREEN BAY

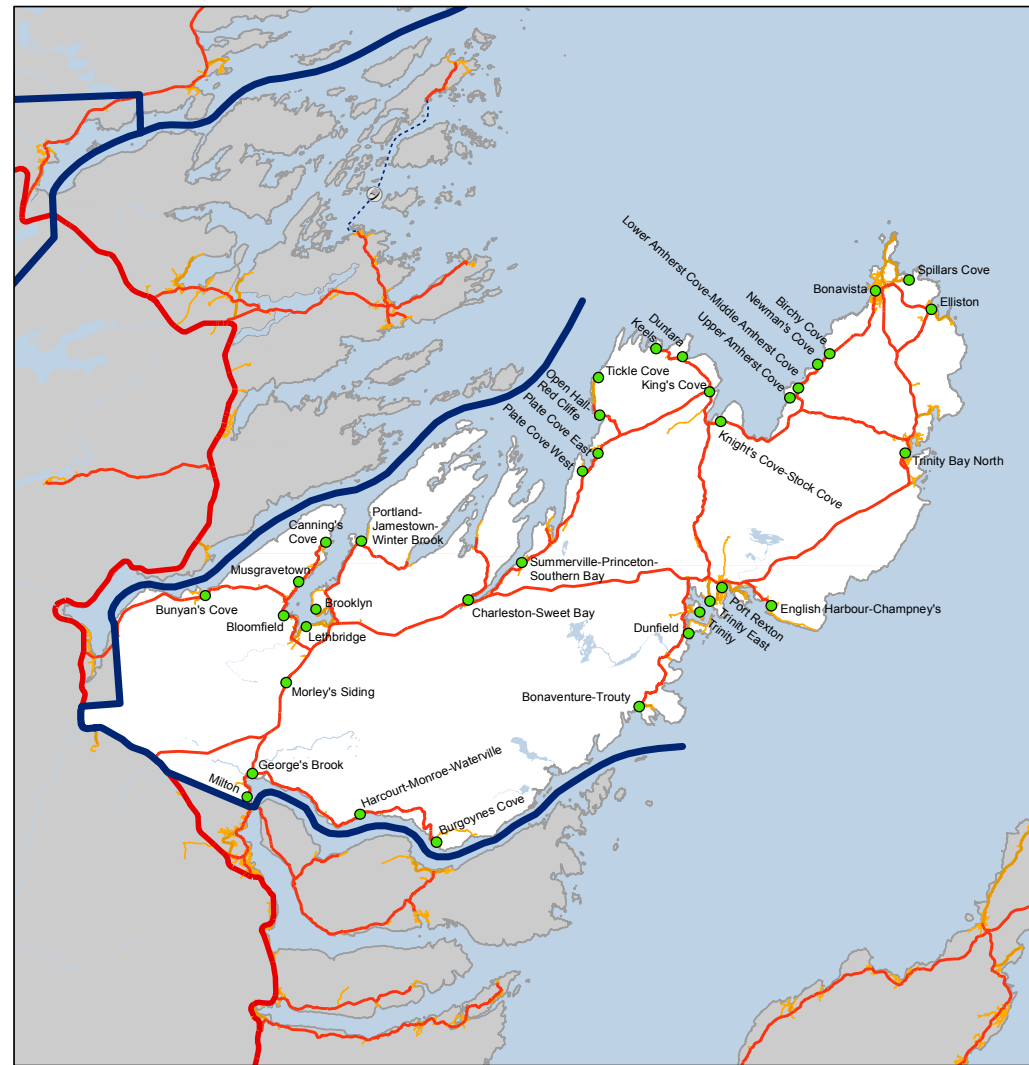
No.	Polling Division	Eligible Voters		Ballots Counted				
		Revised 2015 List	Number of Swear Ins at the Polls	HOWSE, Matt NDP	POLLARD, Kevin PC	WARR, Brian LIB	Rejected Ballots	Total Ballots
20	Springdale	262	29	9	59	81	0	149
21	Springdale	255	17	7	56	59	1	123
22	Springdale	272	23	16	66	51	0	133
23	Springdale	92	43	2	28	48	0	78
24	Springdale	268	17	6	63	55	1	125
25	Springdale	206	11	5	30	44	1	80
26	Springdale	264	17	10	51	54	0	115
27	Little Bay, Coffee Cove and St. Patricks	167	17	3	21	79	0	103
28	Little Bay Islands	86	2	4	0	35	0	39
29	Beachside	125	6	0	35	31	0	66
30	Sheppardville	73	7	3	7	29	0	39
31	Westport and Purbeck's Cove	172	8	4	46	35	0	85
32	Middle Arm	158	3	0	35	19	0	54
33	Middle Arm	178	3	2	43	29	0	74
34	Smith's Harbour	100	9	1	31	24	0	56
35	Burlington	254	12	1	82	24	0	107
36	Baie Verte	258	35	14	46	107	0	167
37	Baie Verte	160	11	3	26	41	0	70
38	Fleur De Lys	212	18	12	43	68	0	123
39	Coachman's Cove	82	7	3	15	23	0	41

ELECTORAL DISTRICT OF BAIE VERTE - GREEN BAY

No.	Polling Division	Eligible Voters		Ballots Counted				
		Revised 2015 List	Number of Swear Ins at the Polls	HOWSE, Matt NDP	POLLARD, Kevin PC	WARR, Brian LIB	Rejected Ballots	Total Ballots
40	Baie Verte	211	16	6	29	63	0	98
41	Baie Verte	182	21	11	30	52	0	93
42	Seal Cove	254	8	6	22	74	1	103
43	Wild Cove	55	1	5	5	20	0	30
44	Ming's Bight	268	9	2	54	53	0	109
45	Woodstock	145	5	2	7	68	0	77
46	Pacquet	142	9	0	23	40	0	63
47	Nippers Harbour	71	1	1	3	34	0	38
48	Brent's Cove and Snooks Arm	147	5	2	15	47	0	64
49	Harbour Round	152	4	2	8	59	0	69
50	La Scie and Tilt Cove	204	6	1	15	96	0	112
51	Shoe Cove	140	5	2	46	37	0	85
52	La Scie	253	17	2	17	92	0	111
53	La Scie	248	2	7	11	82	0	100
54	Advance - La Scie		5	0	20	32	0	52
55	Advance - Baie Verte		7	6	35	48	0	89
56	Advance - Springdale		45	14	88	116	2	220
57	Advance - Robert's Arm		4	0	11	25	0	36
58	Special Ballots		52	7	156	142	9	314
		10029	787	253	2197	3130	19	5599

POLLING DIVISION
 RECAPITULATION OF VOTES
 FOR THE ELECTORAL DISTRICT OF
 BONAVIDA

November 30, 2015 Provincial General Election



Provincial Electoral District:
Bonavista

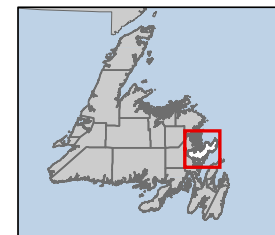
2011 Population: 12,591
 Land Area: 2,175 km²

Legend

- Community
- District Boundary

0 2.5 5 10
 Kilometers

Newfoundland
 Labrador Department of Finance
 Newfoundland & Labrador Statistics Agency



Summary of Polling Divisions BONAVISTA

Total Number of Polling Divisions in District: 51

Total Number of Registered Electors in District: 9203

Polling Division	Boundary Descriptions	Registered Electors
1.	TRINITY BAY NORTH (LITTLE CATALINA): ALEXANDER ROAD; ATLANTIC VIEW ROAD; BRIDGETS CRESCENT; BRANCH ROAD; CANADA DRIVE; CARLTON CREEK ROAD; CHURCH ROAD; CIRCULAR ROAD; DALTON'S ROAD; DAYTON ROAD; DUKE'S ROAD; ELIZABETH AVENUE; FARM ROAD; FOREST ROAD; GARLAND'S ROAD; GOODYEAR'S ROAD; HARBOUR VIEW ROAD; HARVEY'S PATH; HILLVIEW ROAD; IVANY'S LANE; JAMES ROAD; JIM'S PLACE; KINGS ROAD; LITTLE CATALINA ROAD; LOOKOUT DRIVE; MAIDMENT'S HILL; MAIN ROAD; MARS MEADOW CRESCENT; MEMORIAL DRIVE; PIERCEY'S LANE; PIERCEY'S PLACE; RENNIES HILL; RIVER ROAD; RIVER OF STICKS ROAD; STAGG'S ROAD; TIPPETT'S ROAD; TOWNSVIEW ROAD; VALLEY VIEW ROAD; AND WATER STREET.	301
2.	TRINITY BAY NORTH (CATALINA): ABBOTT'S LANE; BARBOUR'S ROAD; DUGGAN'S ROAD; EAST POINT ROAD; ELIZABETH DRIVE; GULLAGE ROAD; MAIN STREET; MARINE DRIVE; SAILORS HILL; SANDY POINT ROAD; SEAVIEW DRIVE; SHEPPARD'S COVE ROAD; STEAD'S ROAD; SYDNEY AVENUE; AND TOWER ROAD.	288
3.	TRINITY BAY NORTH (CATALINA): ASTOR AVENUE; AYLES ROAD; BAKERS LANE; BOND STREET; BRODERICK'S LANE; CHARD'S ROAD; CHARLES GRANGER MEMORIAL DRIVE; CHAULK'S ROAD; CHURCH AVENUE; CHURCHILL AVENUE; COLERIDGE ROAD; COLLINS' LANE; DISCOVERY TRAIL (EVEN NUMBERS 246 TO 540, ODD NUMBERS 245 TO 583 INCLUDING SHIRLEY'S HAVEN INC., 325B DISCOVERY TRAIL); FREDERICK AVENUE; GUY'S LANE; HARBOUR VIEW DRIVE; HART'S ROAD; HISCOCK'S LANE; JOHNSON'S PLACE; JEANS HILL; JOY PLACE; LOOKOUT PARK ROAD; MANUAL'S HILL; MASON PLACE; MCCORMICK CRESCENT; MONTGOMERY CRESCENT; MOUNT BATTEN AVENUE; PRIMROSE AVENUE; RYAN'S ROAD; SIMMS ROAD; SNOWS ROAD; THORBURN ROAD; WOOD'S ROAD; WOOD'S ROAD EXTENSION; AND WHITE'S LANE.	285
4.	TRINITY BAY NORTH (PORT UNION): BLACKMORE ROAD; BUNGALOW HILL ; COAKER DRIVE; LODGE'S LANE; SIMS ROAD; SOUTHSIDE ROAD ; THOMPSON AVENUE; NORMAN'S HILL; STATION LANE; MAIN STREET SOUTH; LOOK OUT HILL; WILTSHIRE'S ROAD; DISCOVERY TRAIL (EVEN NUMBERS 100 TO 244, ODD NUMBERS 101 TO 243); FORESTER'S LANE; HARBOUR VIEW ROAD; DUFFETT'S HILL; RIVER ROAD; SUTTON ROAD; AND REID ROAD (INCLUDING ST. CATHERINES HAVEN).	287
5.	TRINITY BAY NORTH (MELROSE): THE COMMUNITY OF MELROSE INCLUDING HARBOUR ROAD; ROUTE 230; HUMPHREY'S ROAD; MACKEY'S LANE; MAIN ROAD; NEW ROAD; CLUB ROAD; ROCK HILL ROAD; AND SHORE ROAD.	191

Summary of Polling Divisions BONAVISTA

Total Number of Polling Divisions in District: 51

Total Number of Registered Electors in District: 9203

Polling Division	Boundary Descriptions	Registered Electors
6.	ENGLISH HARBOUR AND CHAMPNEY'S EAST: THE COMMUNITY OF ENGLISH HARBOUR AND CHAMPNEY'S EAST.	77
7.	CHAMPNEY'S WEST AND CHAMPNEY'S ARM: THE COMMUNITIES OF CHAMPNEY'S WEST AND CHAMPNEY'S ARM INCLUDING MAIN ROAD; RANDELL'S POINT; AND CHAMPNEY'S WEST ROAD.	80
8.	PORT REXTON AND TRINITY EAST: THE TOWN OF PORT REXTON; INCLUDING BAILEY'S HEAD; BALLETT'S LANE; BANNISTER'S LANE; BATSON'S ROAD; BERRY HILL ROAD; BROOK ROAD; BUTLER'S LANE; CHURCH ROAD; DEVIL'S COVE ROAD; DOG COVE ROAD; FISHER'S LANE; GUN HILL; LEVEL ROAD; LONG LANE; MAIN ROAD; MIDDLE BROOK ROAD; MILL ROAD; MINT BROOK HILL ROAD; MOULAND'S LANE; PIERCEY'S LOOP; RIDGE ROAD; ROBIN HOOD ROAD; ROCKY HILL ROAD; SAM'S HILL; SHIP COVE ROAD; SLIPWAY ROAD; SMOKE ALLEY; STATION ROAD; STOCK COVE ROAD; WORLD POND ROAD; HALFWAY HILL ROAD; RANDELL'S LANE; AND YELLOW MARSH LANE. TRINITY EAST: THE COMMUNITY OF TRINITY EAST.	281
9.	TRINITY: THE TOWN OF TRINITY INCLUDING ASH'S LANE; BUGDEN'S LANE; CHURCH ROAD; CLINCH LANE; GALLAVAN'S LANE; HIGH STREET; MAIN ROAD; WATER STREET; COOKEYLEY'S ROAD; COURT HOUSE ROAD; DANDY LANE; DOCK LANE; GARLAND ROAD; HANNAH HISCOCK'S HILL; HILL STREET; HUNT'S LOOP; JENKINS ROAD; JUNCTION ROAD; STATION ROAD; STONEMAN'S LANE; VICTORIA ROAD; FLEET STREET; TAVERNER'S PATH; PYE CORNERS; GULLIVER'S LANE; AND WEST STREET.	86
10.	GOOSE COVE AND DUNFIELD: THE COMMUNITY OF GOOSE COVE INCLUDING MAIN STREET AND HEWITT'S LANE. THE COMMUNITY OF DUNFIELD INCLUDING MAIN ROAD; CLARKE'S ROAD; WOOLRIDGE ROAD; SPURRELL'S ROAD; MILLER'S ROAD; ACW HALL ROAD; BEACH ROAD; AND ROAD TO FORT POINT.	119
11.	NEW BONAVENTURE AND OLD BONAVENTURE: THE COMMUNITIES OF NEW BONAVENTURE AND OLD BONAVENTURE.	79
12.	TROUTY: THE COMMUNITY OF TROUTY.	55
13.	KEELS: THE TOWN OF KEELS.	51
14.	DUNTARA: THE TOWN OF DUNTARA.	34

Summary of Polling Divisions BONAVISTA

Total Number of Polling Divisions in District: 51

Total Number of Registered Electors in District: 9203

Polling Division	Boundary Descriptions	Registered Electors
15.	BONAVISTA: BAKER'S MARSH ROAD; BISHOP'S LANE; BUTT'S LANE; DOODY'S HILL; FIFIELD'S LANE; FOLLEY HILL; FORD'S HILL; MAIDMENT'S LANE; MARINE CENTRE ROAD ; OLD CATALINA ROAD; OLD QUARRY ROAD; RUSSELL'S LANE; RYAN'S HILL; SAINTS LANE; SHEPPARD'S DOCK ROAD; STAGG'S LANE; TOM PAUL'S HILL; AND WHITEROCK ROAD.	233
16.	BONAVISTA: ANDERSON CRESCENT (INCLUDING GOLDEN HEIGHTS COTTAGES, 5 TO 7 ANDERSON CRESCENT); BAKEPOT POND ROAD; CAUFIELD'S LANE; GRANT'S LANE; JOY'S LANE; LOOK OUT ROAD; MARSHFIELDS HILL; RIVER STYX ROAD; SEXTON'S HILL; SWEENEY'S LANE; AND HOSPITAL ROAD (INCLUDING THE BONAVISTA PENINSULA HEALTH CENTRE CHRONIC CARE).	246
17.	BONAVISTA: CANON BAYLEY ROAD; CHURCH STREET; FORBES STREET; HUMBY'S LANE; LENCH LANE; LONG POND ROAD ; MOUNT PROSPECT STREET; NORMAN'S LANE; ROUTE 230 (INCLUDING PARADISE FARM); RUTHERFORD CRESCENT; SHELLEY'S ROAD; TEMPERANCE STREET; TEMPLEMAN'S LANE; WHITE'S LANE; CONFEDERATION DRIVE (INCLUDING BONAVISTA RETIREMENT HOME, 127 CONFEDERATION DRIVE) AND BEAVER POND ROAD.	324
18.	BONAVISTA: ACKERMAN'S LANE; ALEXANDER ROAD; CANDOW'S LANE ; CARROLL'S LANE; CHAPEL HILL; COSTER STREET; DWYER STREET; ELLISTON ROAD ; ETSSELL'S LANE; JUBILEE LANE; LAWRENCE LANE; MICHAEL RYDER PLACE; ADAM PARDY DRIVE; MILES LANE; NECK ROAD; RANDELL'S ROAD; READER'S LANE; RUSSELLTOWN ROAD; STATION ROAD; STRATHIES ROAD; AND CAMPBELL STREET (INCLUDING GOLDEN HEIGHTS MANOR, 27 TO 43 CAMPBELL STREET).	307
19.	ELLISTON, MABERLY, AND THE NECK: THE TOWN OF ELLISTON INCLUDING BONAVISTA ROAD; BROOK ROAD; CATALINA ROAD; CIRCULAR ROAD; COLES ROAD; COVE ROAD; CREWE'S LANE; SHORE ROAD; DUNN'S ROAD; EAST ROAD; FARM ROAD; GEORGE'S ROAD; HENRY STREET; ACK'S LANE; KLONDIKE ROAD; MABERLY ROAD; MAIN STREET; MAIN STREET NORTH; NORWEST ROAD; OLD ROAD; PEARCE'S LANE; PIER ROAD; POINT ROAD; PORTERS ROAD; SANDY COVE ROAD; AND TRICKEM ROAD. THE TOWNS OF MABERLY AND THE NECK.	255
20.	BONAVISTA AND SPILLARS COVE: BON MOOR ROAD; CHARD'S HILL; COLLIER'S POND ROAD; COOPER'S HILL; FAULKNER'S HILL; FAULKNER'S HILL EXTENSION; HEATH LANE; KEEL'S ROAD; SEBASTIAN DRIVE; AND WINDLASS DRIVE. THE COMMUNITY OF SPILLARS COVE INCLUDING SPILLARS COVE ROAD.	312
21.	BONAVISTA: ABBOTT'S LANE; BAKEAPPLE MARSH ROAD; BENNY'S ROAD; GROVES LANE; HENRY'S LANE; LITTLE LANE; MAYNE LANE; OAKLEY'S LANE; RYDER'S LANE; SQUARREY LANE; SWYERS HILL; TREMBLETT'S HILL; AND WAY'S ROAD.	250

Summary of Polling Divisions BONAVISTA

Total Number of Polling Divisions in District: 51

Total Number of Registered Electors in District: 9203

Polling Division	Boundary Descriptions	Registered Electors
22.	BONAVISTA: CAPE SHORE ROAD; CELLAR HILL ROAD; DURDLE'S LANE; EDMUND'S LANE; FISHER'S LANE; LINTHORNE'S LANE; MOULAND'S LANE; PHILLIP'S LANE; POWER'S LANE; WHIFFEN PLACE; AND WINSOR PLACE.	286
23.	BONAVISTA: BAYVIEW HILL; BUTLER CRESCENT; CARPENTER'S LANE; DUNN'S ROAD; ELLIS LANE; HAYWARD'S PLACE; HOUSE LANE; LANDER'S LANE; MEADE HILL ROAD; MULLAY'S LANE; RED COVE ROAD; RED POINT ROAD; MARSH ROAD; AND WARD CRESCENT.	226
24.	BONAVISTA: AYLES ROAD; AYLES ROAD SOUTH; BEACH LANE; BLAND'S LANE; JASMINE LANE; BOB'S LANE; BREAKWATER LANE; CHARD'S PLACE; DYKE'S LANE; FITZGERALD'S LANE; HUNT'S HILL ; LONG BEACH ROAD; LONG DRUNG; MIFFLIN'S LANE; MOCKBEGGAR ROAD; MOSES POINT ROAD; NEWMAN'S POINT PLACE; O'CONNELL'S LANE; OLD DAYS ROAD; POWELL'S LANE; ROLLING COVE ROAD; ROPER STREET; SMITH LANE; SOPER'S LANE; SWEETLAND'S HILL; THOMPSON'S LANE; AND WARREN'S LANE.	227
25.	BONAVISTA: BIRCHY PLACE; BROWN'S HILL; BURGE PLACE; CANAILLE ROAD; DAVIS LANE; DOWNEY'S LANE; HARRIS STREET; HAWKINS LANE; JOHN CABOT DRIVE; LONG LANE; ROBBINS' LANE; ROCKY DRUNG; ROLLS' HILL; SKIFFINGTON'S LANE; SHARPE'S LANE; WELL'S ROAD; AND SPRUCE GROVE ROAD.	287
26.	BIRCHY COVE AND NEWMANS COVE: THE COMMUNITY OF BIRCHY COVE. THE COMMUNITY OF NEWMANS COVE INCLUDING HIGHWAY 235.	142
27.	AMHERST COVE: THE COMMUNITIES OF LOWER, MIDDLE AND UPPER AMHERST COVE.	56
28.	KNIGHTS COVE AND STOCK COVE: THE COMMUNITIES OF KNIGHTS COVE AND STOCK COVE.	63
29.	KING'S COVE: THE TOWN OF KING'S COVE.	86
30.	OPEN HALL, RED CLIFF AND TICKLE COVE: THE COMMUNITIES OF OPEN HALL, RED CLIFF AND TICKLE COVE.	99
31.	PLATE COVE EAST AND PLATE COVE WEST: THE COMMUNITIES OF PLATE COVE EAST AND PLATE COVE WEST.	216
32.	SUMMERVILLE: THE COMMUNITY OF SUMMERVILLE INCLUDING SUMMERVILLE ROAD.	116
33.	PRINCETON AND SOUTHERN BAY: THE COMMUNITIES OF PRINCETON AND SOUTHERN BAY.	140

Summary of Polling Divisions BONAVISTA

Total Number of Polling Divisions in District: 51

Total Number of Registered Electors in District: 9203

Polling Division	Boundary Descriptions	Registered Electors
34.	CHARLESTON: THE COMMUNITY OF CHARLESTON INCLUDING THE LOOP; LEGION ROAD; STATION ROAD; FRANK'S PLACE; BRANCH ROAD; AND MARY JANE'S PLACE.	98
35.	SWEET BAY: THE COMMUNITY OF SWEET BAY INCLUDING HARBOUR VIEW ROAD; DALTON'S PLACE; DOOLEY'S PLACE; BOB'S PLACE; BLUEBERRY HILL; DOCK BROOK PLACE; MALONEY HILL; BILL'S PLACE; O'NEIL'S PLACE; AND KELLY'S LANE.	76
36.	BROOKLYN: THE COMMUNITY OF BROOKLYN INCLUDING MAIN ROAD; MILL ROAD; PEACOCK PLACE; SKIFFINGTON PLACE; OCEAN VIEW CRESCENT; BEAR COVE ROAD; HANCOCK'S PLACE; PALMER'S PLACE; WATERVIEW PLACE; BIRCH PLACE; PABLO'S PLACE AND TOM BROWN PLACE.	144
37.	PORTLAND AND JAMESTOWN: THE COMMUNITY OF PORTLAND INCLUDING MAIN ROAD; PORTLAND DRIVE; MILL PLACE; GILLCUP PLACE; HOLLOWAY MEADOW; MAXWELL PLACE; PIKE PLACE; CURTIS PLACE; BIRCH HOLLOW; AND JUNIPER PLACE. THE COMMUNITY OF JAMESTOWN INCLUDING MAIN ROAD; ISLAND VIEW DRIVE; HANCOCK PLACE; WHARF ROAD; JACK'S PLACE; MOSS PLACE; LONG BEACH ROAD; PYE'S PLACE; BIRCH PLACE; ASPEN PLACE; FRYE'S PLACE; AND WELL'S PLACE.	153
38.	WINTERBROOK: THE COMMUNITY OF WINTERBROOK INCLUDING LINE ROAD; WELSHES BROOK ROAD; HARBOUR SIDE DRIVE; RALPH'S PLACE; CHURCH HILL; RUSSELL'S PLACE; ROGER'S PLACE; AND GOULD'S PLACE.	46
39.	BLOOMFIELD: MAIN ROAD (THAT PORTION OF MAIN ROAD FROM GOSPEL HALL EXTENDING TO THE INTERSECTION OF HIGHWAY 234 AT SOUTHWEST BROOK); ALL STREETS OFF THAT PORTION OF MAIN ROAD INCLUDING SKIFFINGTON'S ROAD AND WHARF ROAD; SEXTON'S ROAD; AND SEXTON'S HILL.	225
40.	BLOOMFIELD: MAIN ROAD (THAT PORTION OF MAIN ROAD SOUTH OF NORTHWEST BROOK EXTENDING APPROXIMATELY 4 KILOMETERS TO GOSPEL HALL); ALL STREETS IN BLOOMFIELD OFF THAT PORTION OF MAIN ROAD INCLUDING ALEX HOLLOWAY'S ROAD; PARSON'S ROAD; AND SKIFFINGTON'S ROAD.	166

Summary of Polling Divisions BONAVISTA

Total Number of Polling Divisions in District: 51

Total Number of Registered Electors in District: 9203

Polling Division	Boundary Descriptions	Registered Electors
41.	MUSGRAVETOWN: LONZ'S HILL; ANGLICAN CEMETERY ROAD; SKIFFINGTON'S LANE NORTH; SKIFFINGTON'S LANE SOUTH; NORTHWEST SUBDIVISION ROAD; GRANDVIEW DRIVE; MATTHEW'S LANE; WISEMAN'S LANE; VINCENT'S LANE; GREENING PLACE; FAITH'S LANE; SKIPPER'S LANE; TWIN GARDEN DRIVE; MAX'S LANE; JOHN DEERE ROAD; BAYVIEW ESTATES; ABBY ROAD; GREENING'S ROAD; BROWN'S LANE; POST OFFICE LANE; OAKLEY'S LANE; UNITED CHURCH CEMETERY ROAD; CHURCH LANE; POND ROAD; GARDEN PATH ROAD; WELL'S ROAD; BUNYAN'S COVE ROAD, INCLUDING GREENWOODS SENIOR CITIZENS HOME; WINDSOR LANE; AND HUMBY DRIVE.	173
42.	MUSGRAVETOWN: GOOSE BAY DRIVE (ALSO KNOWN AS MAIN ROAD); YOUNG'S LANE; JACK RUSSELL'S LANE; WATERSIDE DRIVE; TEMPLEMAN'S LANE; KEAT'S LANE; SKIPPY DRIVE; UPPER GARDEN LANE; AND DAISEY LANE.	231
43.	CANNINGS COVE: THE COMMUNITY OF CANNINGS COVE INCLUDING MAIN ROAD; JOE'S LANE; MESH ROAD; CHATMAN'S HILL; PENNY'S ROAD; RECREATION LANE; BROOK ROAD; AND LONG TOM'S COVE ROAD;	203
44.	BUNYANS COVE: THE COMMUNITY OF BUNYANS COVE INCLUDING MAIN ROAD; SPARE ROAD; HOBBS ROAD; WALTS ROAD; PENNEYS ROAD; KEATS ROAD; CHATMANS ROAD; CHURCH ROAD; MYLES HILL; GORDS ROAD; AND LINE ROAD.	345
45.	LETHBRIDGE: FROM THE UNITED CHURCH GOING WEST TO END OF TOWN.	223
46.	LETHBRIDGE AND MORLEY'S SIDING: THE COMMUNITY OF LETHBRIDGE FROM THE UNITED CHURCH TO THE FIRE HALL INCLUDING THE BOTTOM OF THE ARM AND CABOT HIGHWAY TO TWELFTH MILE. THE COMMUNITY OF MORLEY'S SIDING INCLUDING DISCOVERY TRAIL; HUMBY'S ROAD; AND TEMPLEMAN'S ROAD.	253
47.	GEORGE'S BROOK: THE COMMUNITY OF GEORGE'S BROOK INCLUDING BAILEY'S ROAD; BLACKMORE ROAD; STANLEY'S ROAD; PLOUGHMAN ROAD; ELLIS ROAD; TRINITY DRIVE; AND HIGHWAY 230.	235
48.	MILTON: THE COMMUNITY OF MILTON INCLUDING ADAM'S ESTATES; ADAMS ROAD; BAKER'S LANE; BAR ROAD; BENNETT DRIVE; BLUNDON'S LANE; CORMACK PLACE; LAWRENCE'S LANE; MAIDMENT'S ROAD; PENNEY'S LANE; RANDOM VIEW ROAD; STRINGER'S LANE; TRINITY DRIVE AND WALLACE'S ROAD.	214

Summary of Polling Divisions BONAVISTA

Total Number of Polling Divisions in District: 51

Total Number of Registered Electors in District: 9203

Polling Division	Boundary Descriptions	Registered Electors
49.	HARCOURT AND BARTON: THE COMMUNITIES OF HARCOURT AND BARTON.	167
50.	MONROE, WATERVILLE, GIN COVE AND WHITE ROCK: THE COMMUNITIES OF MONROE, WATERVILLE, GIN COVE AND WHITE ROCK.	70
51.	BURGOYNE'S COVE, NEW BURNT COVE, CLIFTON AND HODDER'S COVE: THE COMMUNITY OF BURGOYNE'S COVE. THE COMMUNITIES OF NEW BURNT COVE, CLIFTON AND HODDER'S COVE.	96

Total Electors for BONAVISTA: 9203

ELECTORAL DISTRICT OF BONAVISTA

No.	Polling Division	Eligible Voters		Ballots Counted					
		Revised 2015 List	Number of Swear Ins at the Polls	KING, Neil LIB	LITTLE, Glen PC	POWER, Adrian NDP	RYAN GUY, Johanna	Rejected Ballots	Total Ballots
1	Trinity Bay North (Little Catalina)	301	34	189	12	0	2	3	206
2	Trinity Bay North (Catalina)	288	45	204	8	0	1	2	215
3	Trinity Bay North (Catalina)	285	41	168	9	4	4	2	187
4	Trinity Bay North (Port Union)	287	22	172	14	2	2	0	190
5	Trinity Bay North (Melrose)	191	10	98	22	0	2	0	122
6	English Harbour and Champney's East	77	2	18	1	0	7	0	26
7	Champney's West and Champney's Arm	80	5	42	3	3	1	0	49
8	Port Rexton and Trinity East	281	18	89	17	13	21	0	140
9	Trinity	86	10	44	7	5	3	0	59
10	Goose Cove and Dunfield	119	6	58	3	2	0	0	63
11	New Bonaventure and Old Bonaventure	79	12	23	6	0	7	0	36
12	Trouty	55	2	15	6	1	0	1	23
13	Keels	51	3	24	4	1	1	1	31
14	Duntara	34	2	14	3	1	3	0	21
15	Bonavista	233	19	64	63	1	6	0	134
16	Bonavista	246	7	57	52	0	11	0	120
17	Bonavista	324	8	57	39	0	6	0	102
18	Bonavista	307	12	73	52	1	10	1	137
19	Elliston, Maberly, and The Neck	255	19	101	44	2	3	0	150

ELECTORAL DISTRICT OF BONAVISTA

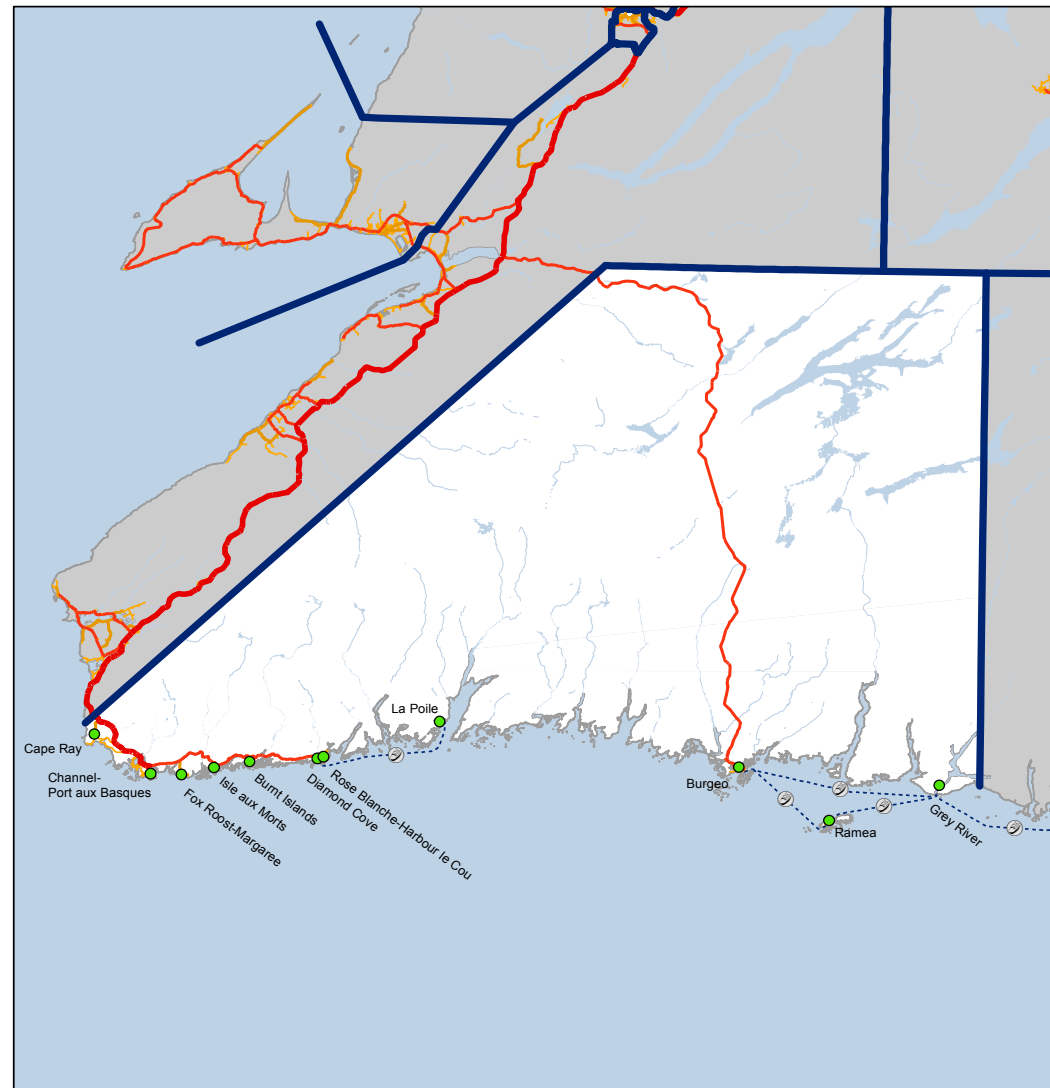
No.	Polling Division	Eligible Voters		Ballots Counted					
		Revised 2015 List	Number of Swear Ins at the Polls	KING, Neil LIB	LITTLE, Glen PC	POWER, Adrian NDP	RYAN GUY, Johanna	Rejected Ballots	Total Ballots
20	Bonavista and Spillars Cove	312	15	89	74	1	6	2	172
21	Bonavista	250	15	71	46	1	6	2	126
22	Bonavista	286	12	74	47	0	10	1	132
23	Bonavista	226	18	81	42	1	9	0	133
24	Bonavista	227	17	66	55	1	3	0	125
25	Bonavista	287	25	80	86	3	7	1	177
26	Birchy Cove and Newmans Cove	142	6	41	17	1	2	0	61
27	Amherst Cove	56	8	27	5	2	1	0	35
28	Knights Cove and Stock Cove	63	1	13	6	0	4	0	23
29	King's Cove	86	7	29	21	6	2	0	58
30	Open Hall, Red Cliff and Tickle Cove	99	5	26	19	0	10	0	55
31	Plate Cove East and Plate Cove West	216	5	61	32	4	9	1	107
32	Summerville	116	8	35	9	2	1	0	47
33	Princeton and Southern Bay	140	4	52	17	1	7	1	78
34	Charleston	98	3	35	13	0	2	0	50
35	Sweet Bay	76	4	28	7	1	10	0	46
36	Brooklyn	144	5	41	13	2	7	0	63
37	Portland and Jamestown	153	9	33	24	2	3	0	62
38	Winterbrook	46	4	11	17	0	1	0	29
39	Bloomfield	225	12	56	44	1	8	1	110

ELECTORAL DISTRICT OF BONAVISTA

No.	Polling Division	Eligible Voters		Ballots Counted					
		Revised 2015 List	Number of Swear Ins at the Polls	KING, Neil LIB	LITTLE, Glen PC	POWER, Adrian NDP	RYAN GUY, Johanna	Rejected Ballots	Total Ballots
40	Bloomfield	166	8	57	26	3	6	0	92
41	Musgravetown	173	19	55	30	2	1	0	88
42	Musgravetown	231	8	64	34	2	1	1	102
43	Cannings Cove	203	6	56	12	5	2	0	75
44	Bunyans Cove	345	7	95	24	1	0	1	121
45	Lethbridge	223	12	80	34	3	4	0	121
46	Lethbridge and Morley's Siding	253	14	66	45	4	11	0	126
47	George's Brook	235	16	66	23	5	7	3	104
48	Milton	214	20	71	18	9	3	2	103
49	Harcourt and Barton	167	12	53	13	3	0	0	69
50	Monroe, Waterville, Gin Cove and White Rock	70	1	17	14	4	1	0	36
51	Burgoyne's Cove, New Burnt Cove, Clifton and Hodder's Cove	96	8	15	11	4	4	1	35
52	Advance - Plate Cove West		1	11	4	0	5	0	20
53	Advance - Bonavista		13	86	78	0	6	1	171
54	Advance - Lethbridge		3	41	16	0	4	0	61
55	Advance - Port Rexton		3	27	1	0	0	0	28
56	Special Ballots		36	189	89	6	6	3	293
		9203	647	3508	1431	116	259	31	5345

POLLING DIVISION
RECAPITULATION OF VOTES
FOR THE ELECTORAL DISTRICT OF
BURGEO - LA POILE

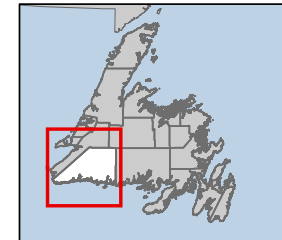
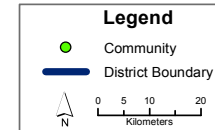
November 30, 2015 Provincial General Election



Provincial Electoral District:
Burgoe - La Poile

2011 Population: 8,933
Land Area: 12,085 km²

 Department of Finance
Newfoundland & Labrador Statistics Agency



Summary of Polling Divisions BURGEO - LA POILE

Total Number of Polling Divisions in District: 30

Total Number of Registered Electors in District: 7188

Polling Division	Boundary Descriptions	Registered Electors
1.	GREY RIVER: THE COMMUNITY OF GREY RIVER.	96
2.	RAMEA: BEACH ROAD; BEACHSIDE ROAD; CEMETERY ROAD; DOMINEY LANE; D.O.T. ROAD; EAVIS LANE; FISHERIES ROAD; HARBOUR LANE; HOSPITAL LANE; LOOKOUT ROAD; NEIL'S LANE; ORGAN'S LANE; POINT ROAD; RICHARD'S HARBOUR ROAD; SCOTT'S COVE ROAD; AND TEAL POND ROAD.	229
3.	RAMEA: HILLCREST ROAD; CHURCH ROAD; LODGE ROAD; MAIN STREET; SCHOOL ROAD; COOKHOUSE ROAD; AUGUSTUS LANE; CLAYHOLE ROAD; KEEPINGS LANE; KENDALL'S LANE; MAN OF WAR ROAD; MUDDYHOLE ROAD; SWIMMING POOL ROAD; AND VALLEY ROAD.	236
4.	BURGEO: CENTENNIAL STREET; CUTLERS LANE; HARBOUR VIEW CRESCENT; HARE'S ROAD; MATTHEWS LANE; SAMWAY'S LANE; SHORT'S LANE; SMALL ISLAND ROAD; INGRAMS LANE; AND WEBBS ROAD.	294
5.	BURGEO: MAIN STREET; BOBBETTS ISLAND ROAD; CHURCH ROAD; CLEMENTS PLACE; CLEMENTS ROAD; COLLIERS LANE; FURBERS HARBOUR ROAD; GOODYEAR PLACE; HATCHER PLACE; HISCOCK'S LANE; MUDDY HOLE ROAD; RANDELL PLACE; WARREN'S LANE; AND WEST MUDDY HOLE ROAD.	283
6.	BURGEO: ANDERSON'S LANE; CLOTHIER'S PLACE; INSPIRATION AVENUE; INSPIRATION PLACE; MESSIEUR PLACE; MESSIEUR'S ROAD; PARK ROAD; AND SPENCER'S ROAD.	325
7.	BURGEO: REACH ROAD; REACH PLACE; BURGEO PLACE; FISH PLANT ROAD; PARK PLACE; PARSONS PLACE; SCHOOL ROAD; PETER STRIDE PARK (CABIN AREA, HIGHWAY 480); WOODEN TILT BROOK (CABIN AREA, HIGHWAY 480); LUSHMAN'S LANE (INCLUDING SOU' WEST SENIORS COMPLEX, 4 LUSHMAN'S LANE); PEDDLE PLACE (INCLUDING CALDER HEALTH CARE CENTRE, 7 PEDDLE PLACE).	321
8.	CAPE RAY: THE COMMUNITY OF CAPE RAY INCLUDING LIGHTHOUSE ROAD; OLD RED ROCK ROAD; MAIN STREET; HILL TOP ROAD; AND PARK ROAD.	266
9.	CHANNEL-PORT AUX BASQUES: BRIGUS DRIVE; CABOT STREET; DENNIS ROAD; EDNA'S ROAD; GRAND BAY WEST ROAD; HOPEDALE AVENUE ; KYLE LANE; MORRIS STREET ; SMALLWOOD DRIVE; TAVERNOR DRIVE; AND BAR HAVEN DRIVE (INCLUDING MOUNTAIN HOPE MANOR, 2 BAR HAVEN DRIVE).	264

Summary of Polling Divisions BURGEO - LA POILE

Total Number of Polling Divisions in District: 30

Total Number of Registered Electors in District: 7188

Polling Division	Boundary Descriptions	Registered Electors
10.	CHANNEL-PORT AUX BASQUES: BAY STREET; COX AVENUE; AND CARSON CRESCENT.	206
11.	CHANNEL-PORT AUX BASQUES: LEGROW STREET; AND SUNSET DRIVE.	234
12.	CHANNEL-PORT AUX BASQUES: ALLEN'S ROAD; BUTTERY LANE; CARTER'S LANE; DOWDING'S LANE; GEORGE'S ROAD; KETTLE'S LANE; KETTLE'S LANE EXTENSION; LERICHE STREET; LOMOND'S LANE; MATTHEW'S ROAD; PAYNE STREET; WHARF ROAD; WILSON'S LANE; AND GRANDVIEW CRESCENT.	214
13.	CHANNEL-PORT AUX BASQUES: GILBERT PLACE; AND GRAND BAY ROAD (INCLUDING GATEWAY COTTAGES; GATEWAY APARTMENT, 1 GRAND BAY ROAD; AND DR. CHARLES L. LEGROW HEALTH CENTRE, 1 GRAND BAY ROAD).	231
14.	CHANNEL-PORT AUX BASQUES: BEDROCK AVENUE; BLACKMORE'S ROAD; BUTTONS ROAD; CHAULK'S LANE; GALE STREET; HARDY'S ARTERIAL; MCNEIL'S LANE; MUSSEAU'S LANE; OCEANVIEW LANE; OSMOND'S LANE; SEAVIEW LANE; WARREN'S ROAD; AND WHITES ROAD.	225
15.	CHANNEL-PORT AUX BASQUES: REGIONAL STREET.	244
16.	CHANNEL-PORT AUX BASQUES: BROOK STREET; BASE ROAD; BRYNE'S LANE; FIRST AVENUE; SECOND AVENUE; AND LAKESHORE ROAD.	212
17.	CHANNEL-PORT AUX BASQUES: AVALON LANE; AVALON LANE EXTENSION; BUNGAY'S AVENUE; CHURCH LANE; COLLIER'S LANE; ELIZABETH AVENUE; IRVING'S LANE; LEGION ROAD; NELSON AVENUE; NORMAN AVENUE; PLEASANT STREET; READ STREET; SHEAVES LANE; VARDY'S LANE; AND WALTERS LANE.	242
18.	CHANNEL-PORT AUX BASQUES: BENNETT'S LANE; CHARLES STREET; MAIN STREET; AND SAVOURY'S LANE.	261
19.	CHANNEL-PORT AUX BASQUES: CLEMENT CRESCENT; BAIRD STREET; KNOX AVENUE; FORSEY'S LANE; EAST AVENUE; AND WATER STREET WEST.	222
20.	CHANNEL-PORT AUX BASQUES: LEGALLAIS STREET; BRAGG'S LANE; HILLSIDE LANE; KNOTT'S LANE; LAWRENCE LANE; LILLINGTON AVENUE; MACDONALD DRIVE; AND MACKAY AVENUE.	268
21.	CHANNEL-PORT AUX BASQUES: WATER STREET EAST; FELTHAM AVENUE; CURRIE AVENUE; CITADEL STREET; AND STADIUM ROAD.	261

Summary of Polling Divisions BURGEO - LA POILE

Total Number of Polling Divisions in District: 30

Total Number of Registered Electors in District: 7188

Polling Division	Boundary Descriptions	Registered Electors
22.	CHANNEL-PORT AUX BASQUES: CARIBOU ROAD; HIGH STREET; ANDERSON'S LANE; BAYVIEW CRESCENT; GULLAGE'S DRIVE; HARRY'S LANE; HILL TOP LANE; MARINE DRIVE; MIDWAY ROAD; PARK LANE ; ROWE STREET; SEAWARD'S LANE; SHORTS LANE; SKEARD'S LANE; TAYLOR'S LANE; AND YOUNG'S LANE.	189
23.	MARGAREE-FOX ROOST: THE COMMUNITY OF MARGAREE-FOX ROOST INCLUDING MAIN STREET.	258
24.	ISLE AUX MORTS: HIGHWAY 470 (ODD NUMBERS 15 TO 135, EVEN NUMBERS 22 TO 96); BARACHOIS ROAD; BUSH POINT ROAD; COTTERS ROAD; LAFOSSES LANE; LEFRENSE ROAD; LORIE POND ROAD; MARINE DRIVE; QUEENS ROAD; CROSS ROAD; AND RIDGEVIEW CRESCENT.	287
25.	ISLE AUX MORTS: BACK COVE ROAD; BENS ROAD; CEMETERY ROAD; COLEMANS ROAD; ELIZABETH STREET; FANNY FOOTS ROAD; FARM ROAD; FRAMPTONS ROAD; HARVEYS ROAD; HISCOCKS ROAD; HULANS ROAD; KINGS ROAD; LEGALLAIS STREET; AND WATER STREET.	269
26.	BURNT ISLANDS: MAIN STREET; AND HIGHWAY 470 (ODD AND EVEN NUMBERS 143 TO 316).	285
27.	BURNT ISLANDS: BAY ROAD; CAUSEWAY EXTENSION; CHURCH STREET; FOX ROOST ROAD; HARRIS LANE; HIGH STREET; HILL STREET; PLANT ROAD; RILE STREET; ST. GEORGE'S LANE; BOTTOM'S LANE; FRANCIS LANE; TAYLOR'S LANE; AND WEST STREET.	228
28.	ROSE BLANCHE, HARBOUR LE COU, AND DIAMOND COVE: ROSE BLANCHE: HIGHWAY 470; MAIN STREET; AND PARSONS POINT. THE COMMUNITY OF HARBOUR LE COU INCLUDING BUCKLANDS LANE; CLARKES CRESCENT; AND HARBOUR LE COU ROAD. THE COMMUNITY OF DIAMOND COVE.	232
29.	LA POILE: THE COMMUNITY OF LA POILE.	92
30.	ROSE BLANCHE: BIG BOTTOM ROAD; GULSH ROAD; LOWER CROW COVE ROAD; MINISTERS LANE; SAVOURY HEIGHTS; SCHOOL ROAD; STYLES LANE; TUNNEL ROAD; UPPER CROW COVE ROAD; LIGHTHOUSE ROAD; AND WATER BOTTOM ROAD.	214

Total Electors for BURGEO - LA POILE: 7188

ELECTORAL DISTRICT OF BURGEO - LA POILE

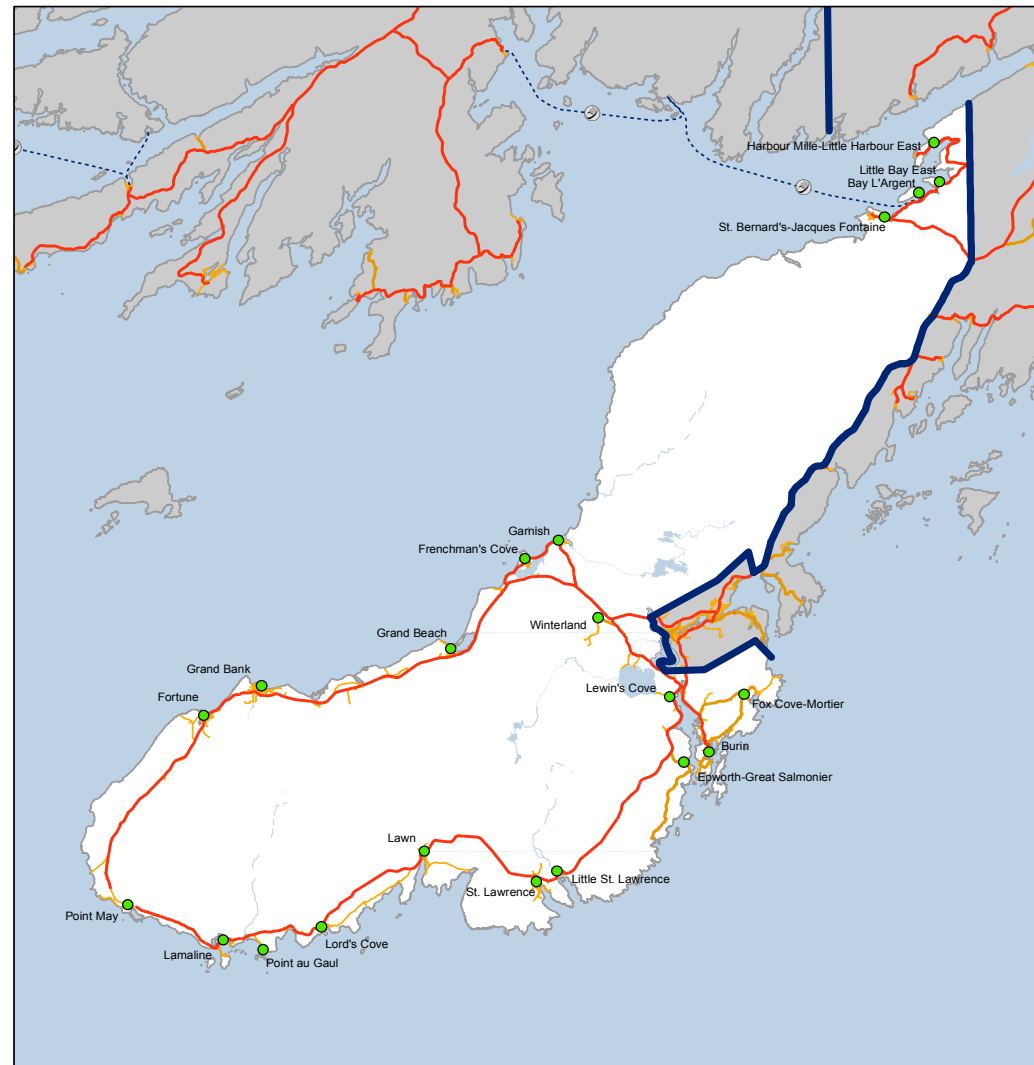
No.	Polling Division	Eligible Voters		Ballots Counted				
		Revised 2015 List	Number of Swear Ins at the Polls	DARMONKOW, Georgia PC	McKEOWN, Kelly NDP	PARSONS, Andrew LIB	Rejected Ballots	Total Ballots
1	Grey River	96	5	1	0	58	0	59
2	Ramea	229	6	1	0	99	0	100
3	Ramea	236	4	6	0	96	0	102
4	Burgoe	294	6	4	7	119	0	130
5	Burgoe	283	9	6	1	135	0	142
6	Burgoe	325	8	11	3	150	0	164
7	Burgoe	321	8	7	5	101	0	113
8	Cape Ray	266	18	12	2	164	3	181
9	Channel-Port aux Basques	264	34	1	0	125	0	126
10	Channel-Port aux Basques	206	11	1	2	99	0	102
11	Channel-Port aux Basques	234	12	2	2	134	0	138
12	Channel-Port aux Basques	214	15	1	2	113	0	116
13	Channel-Port aux Basques	231	11	1	0	111	0	112
14	Channel-Port aux Basques	225	11	3	1	108	0	112
15	Channel-Port aux Basques	244	9	5	2	110	0	117
16	Channel-Port aux Basques	212	9	1	1	115	0	117
17	Channel-Port aux Basques	242	12	1	1	109	0	111
18	Channel-Port aux Basques	261	16	1	1	115	0	117
19	Channel-Port aux Basques	222	11	0	5	100	0	105
20	Channel-Port aux Basques	268	23	2	3	134	0	139
21	Channel-Port aux Basques	261	9	5	2	138	0	145

ELECTORAL DISTRICT OF BURGEO - LA POILE

No.	Polling Division	Eligible Voters		Ballots Counted				
		Revised 2015 List	Number of Swear Ins at the Polls	DARMONKOW, Georgia PC	McKEOWN, Kelly NDP	PARSONS, Andrew LIB	Rejected Ballots	Total Ballots
22	Channel-Port aux Basques	189	19	2	1	95	1	99
23	Margaree-Fox Roost	258	14	0	1	146	0	147
24	Isle aux Morts	287	4	9	1	134	0	144
25	Isle aux Morts	269	6	2	3	141	0	146
26	Burnt Islands	285	13	1	0	118	0	119
27	Burnt Islands	228	5	0	1	112	0	113
28	Rose Blanche, Harbour Le Cou and Diamond Cove	232	9	1	1	94	0	96
29	La Poile	92	2	0	0	40	0	40
30	Rose Blanche	214	5	2	2	85	0	89
31	Advance - Burgeo		2	0	0	50	0	50
32	Advance - Channel-Port aux Basques		11	1	2	131	0	134
33	Special Ballots		49	3	1	419	4	427
		7188	386	93	53	3998	8	4152

POLLING DIVISION
 RECAPITULATION OF VOTES
 FOR THE ELECTORAL DISTRICT OF
 BURIN - GRAND BANK

November 30, 2015 Provincial General Election



Provincial Electoral District:
Burin - Grand Bank

2011 Population: 12,545
 Land Area: 2,475 km²

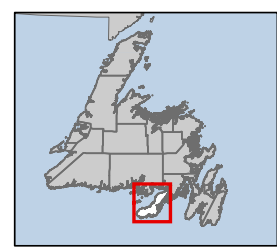
Legend

- Community
- District Boundary

0 2.75 5.5 11
 Kilometers



Department of Finance
 Newfoundland & Labrador Statistics Agency



Summary of Polling Divisions BURIN - GRAND BANK

Total Number of Polling Divisions in District: 46

Total Number of Registered Electors in District: 9328

Polling Division	Boundary Descriptions	Registered Electors
1.	FOX COVE-MORTIER: THE TOWN OF FOX COVE-MORTIER INCLUDING BEACHY COVE ROAD; ANTLE'S HILL ROAD; GARRISON POINT ROAD; BROWN'S HILL ROAD; TIDES POINT ROAD; LONG'S POINT ROAD; DIMMER'S LANE; LONG'S ROAD; AND MAIN ROAD.	232
2.	BURIN (PORT AU BRAS): CHURCH STREET; SOUTH SIDE ROAD; AND MUD LANE.	148
3.	BURIN: HARBOURVIEW DRIVE; LEFEUVRES ROAD; JORGENSON'S ROAD; FIR TREE ROAD; BAYVIEW DRIVE; SPAR CRESCENT; TOPSAIL ROAD; KEEL STREET; AND MAIN STREET (EVEN NUMBERS 438 TO 464, ODD NUMBERS 601 TO 639).	211
4.	BURIN: FOOTES LANE; DARBY'S ROAD; COLLINS COVE DRIVE; COLLINS LANE; BURIN BAY CRESCENT; OCEANVIEW PLACE; OCEANVIEW CRESCENT; DALTONS LANE; AND SEAVIEW DRIVE (EVEN NUMBERS 94 TO 116, ODD NUMBERS 99 TO 115).	200
5.	BURIN: SHIP COVE CRESCENT; DOCK LANE; PARSONS POINT; UNION ROAD; MONROE PLACE; BRUSHETT'S ROAD; ROCKY LANE; POLICE ROAD; PENNEYS POND ROAD; PENNEYS POND HEIGHTS; SEAVIEW DRIVE (ODD AND EVEN NUMBERS 1 TO 93); AND MAIN STREET (EVEN NUMBERS 470 TO 494, ODD NUMBERS 641 TO 663).	197
6.	BURIN: LONG COVE SQUARE; CLOVER CRESCENT; INLET ROAD; CLEARVIEW DRIVE; PLEASANTVIEW ROAD; ROPEWALK LANE; REGGAE ROAD; AND MAIN STREET (EVEN NUMBERS 318 TO 436, ODD NUMBERS 461 TO 599).	216
7.	BURIN: GREENHILL ROAD; EVERGREEN CRESCENT; WOODY LANE; GREENHILL CRESCENT; LUNDRIGAN'S LANE; COADY PLACE; AND MAIN STREET (EVEN NUMBERS 224 TO 300, ODD NUMBERS 277 TO 459).	273
8.	BURIN: JUNIPER LANE; MITCHELL'S ROAD; CLEARWATER PLACE; GREENS ROAD; BERRYHILL DRIVE; AUGUSTUS DRIVE; HILLVIEW HEIGHTS; PIKE'S LANE; AND MAIN STREET (ODD NUMBERS 177 TO 275, EVEN NUMBERS 116 TO 222).	238
9.	BURIN: EAGLE ROAD; SALT POND DRIVE; WINTERLAND ROAD (ODD NUMBERS 1 TO 129, EVEN NUMBERS 2 TO 204); LUPINE ROAD; SPELLING HILL PLACE; BRENTON'S ROAD; WARREN'S DRIVE; AND MAIN STREET (ODD NUMBERS 1 TO 175, EVEN NUMBERS 2 TO 114 INCLUDING BURIN PENINSULA HEALTH CARE CENTRE, 51-85 MAIN STREET).	241

Summary of Polling Divisions BURIN - GRAND BANK

Total Number of Polling Divisions in District: 46

Total Number of Registered Electors in District: 9328

Polling Division	Boundary Descriptions	Registered Electors
10.	LEWIN'S COVE: MAIN ROAD (EVEN NUMBERS); FRESHWATER POND ROAD; SMITH'S LOOP; HAWSE'S ROAD; AND PIKE'S ROAD.	246
11.	LEWIN'S COVE AND BIG SALMONIER: LEWIN'S COVE: MAIN ROAD (ODD NUMBERS); INKPEN'S LANE; HOLLETT'S ROAD; PLAYGROUND LOOP; PARSONS ROAD; GERALD'S LANE; AND MANSE ROAD. THE COMMUNITY OF BIG SALMONIER INCLUDING MAIN ROAD.	200
12.	EPWORTH: THE COMMUNITY OF EPWORTH INCLUDING MAIN STREET, HIGHWAY 220; AND CORBIN ROAD.	109
13.	LITTLE ST. LAWRENCE: THE COMMUNITY OF LITTLE ST. LAWRENCE INCLUDING MAIN STREET.	93
14.	ST. LAWRENCE: WATER STREET EAST (ALSO KNOWN AS HERRING COVE); WATER STREET WEST; ST. MATTHEW STREET; HOGAN STREET; MARION DRIVE; LIGHTHOUSE ROAD; RIVERSIDE DRIVE; MANNIX CAMPUS ; AND TURPIN STREET.	249
15.	ST. LAWRENCE: CORPORATION PLACE; SEAVIEW STREET; POLLUX CRESCENT; BLUE BEACH HEIGHTS; NOTRE DAME STREET; TRUXTON PLACE; BECKS LANE; PIKE'S LANE; AND SLANEYVALE.	165
16.	ST. LAWRENCE: LAURENTIAN AVENUE; DIRECTOR DRIVE; NEWFLUOR CRESCENT; PIKE'S DRIVE; AND IRON SPRINGS ROAD .	240
17.	ST. LAWRENCE: ST. CECELIA STREET; PARK LANE; ROUTE 220; MAYOR AVENUE; FAIRVIEW AVENUE; FAIRVIEW CRESCENT (ALSO KNOWN AS TRAILER COURT); AND MEMORIAL DRIVE (INCLUDING U.S. MEMORIAL COMMUNITY HEALTH CENTRE, 38 MEMORIAL DRIVE; AND MOUNT MARGARET MANOR, 20A MEMORIAL DRIVE).	260
18.	LAWN: COX'S ROAD; DRAKE'S ROAD; DRAKE'S ROAD EXTENSION; EDWARD'S LANE; HARBOUR DRIVE; HARBOUR DRIVE EXTENSION; POWERHOUSE ROAD; QUARRY ROAD; AND SHAMROCK DRIVE.	248

Summary of Polling Divisions BURIN - GRAND BANK

Total Number of Polling Divisions in District: 46

Total Number of Registered Electors in District: 9328

Polling Division	Boundary Descriptions	Registered Electors
19.	LAWN: BAYVIEW LANE; BROOKSIDE ROAD; HICKMAN DRIVE; MAIN HIGHWAY; MATTHEW PLACE; PRICE AVENUE; STRANGSIDE ROAD; WEBBER'S ROAD; WEBBER'S ROAD EXTENSION; AND SANDY POINT ROAD.	268
20.	LORD'S COVE: THE TOWN OF LORD'S COVE INCLUDING MAIN ROAD.	139
21.	POINT AU GAUL AND TAYLOR'S BAY: THE TOWN OF POINT AU GAUL. THE COMMUNITY OF TAYLOR'S BAY INCLUDING MAIN STREET.	78
22.	LAMALINE : THE TOWN OF LAMALINE INCLUDING ALLAN'S ISLAND ROAD; AMERICAN ROAD; CHAPEL PATH; DOYLE'S LANE; GROTTO ROAD; HARDWOOD HILL; HILL ROAD; HUMMICK ROAD; LAMALINE EAST ROAD; LODGE ROAD; LODGE ROAD NORTH; AND MAIN ROAD.	225
23.	POINT MAY: THE TOWN OF POINT MAY INCLUDING MICK'S COVE ROAD; MAIN ROAD (ALSO KNOWN AS HIGHWAY 220); MAYOR'S ROAD; STRICKLAND'S ROAD; AND CEMETERY ROAD.	197
24.	FORTUNE: ELDON STREET; ROSE'S LANE; CLOUTER'S LANE; MALLARD ROAD; PATTEN PLACE; FOREST ROAD; MILES ROAD; HAYTER STREET; BENSON STREET; HORNHOUSE ROAD; HILLIER STREET; AND LAMALINE HIGHWAY.	215
25.	FORTUNE: BUNKERHILL ROAD; GAULTOIS PLACE; CABOT PLACE; FRANK'S LANE; HARBOUR VIEW DRIVE; LAKE STREET; PIERCEY STREET; LEGION ROAD; COMMUNITY STREET; FORSEY ROAD; WATER STREET; SUNSET CRESCENT; SNOOK'S ROAD; SNOOK'S ROAD EXTENSION; HADDON'S LANE; AND TEMPLE STREET.	166
26.	FORTUNE: BROOKSIDE ROAD; ELFORD STREET; SPRINGHILL ROAD; LAFOSSE ROAD; CHURCH STREET; INKPEN PLACE; PUSHTHROUGH CRESCENT; LOGWOOD ROAD; KELLY'S PLACE; RAMEA PLACE; MILLER'S ROAD; CEKO PLACE; BENNETT PLACE; NOSEWORTHY PLACE; KING STREET; COOPER LANE; AND COLLIER PLACE.	255
27.	FORTUNE: HADDOCK ROAD; BRUNETTE AVENUE; PINCHMARSH ROAD; FEMME ROAD; DIXON STREET; BROOKFIELD ROAD; AND FARM ROAD.	198
28.	FORTUNE: BAYVIEW STREET; CENTENNIAL STREET; CONFEDERATION STREET; BRADLEY CRESCENT; HICKMAN PLACE; OUTER DRIVE; BOOTH PLACE; AND EVERGREEN AVENUE.	252

Summary of Polling Divisions BURIN - GRAND BANK

Total Number of Polling Divisions in District: 46

Total Number of Registered Electors in District: 9328

Polling Division	Boundary Descriptions	Registered Electors
29.	GRAND BANK: BAYVIEW PLACE; BURKE DRIVE; BURT'S LANE; CAMP STREET; CHRISTIAN'S ROAD; COLLEGE STREET; COURTNEY PLACE; CORKUM PLACE; DUNTON STREET; GRANDY'S ROAD; LOWER WATER STREET; PLEASANT STREET; SCHOONER DRIVE; STANLEY PLACE; AND WATER STREET.	262
30.	GRAND BANK: CITADEL ROAD; BUTLERS LANE; EMBERLEY PLACE; GOUGH PLACE; EVANS STREET; AND MAIN STREET.	215
31.	GRAND BANK: ATLANTIC AVENUE; BLACKBURN ROAD; CHURCH STREET; CIRCULAR PLACE; FORSEY ROAD; FORWARD'S LANE; GEORGE STREET; RALPH STREET; SEAVIEW ROAD; AND WARRENS LANE.	178
32.	GRAND BANK: PLUMMER DRIVE; WEST STREET; MULLINS LANE; STOODLEY PLACE; HAWKINS STREET; CHARLOTTE STREET; WEST STREET EXTENSION; AND ELIZABETH AVENUE (INCLUDING BLUE CREST INTERFAITH SENIOR COTTAGES, 39 ELIZABETH AVENUE).	250
33.	GRAND BANK: CORONATION STREET; HYDE STREET; JAMIESON AVENUE; PEARSON PLACE; SMALLWOOD DRIVE; AND STONE'S PLACE.	238
34.	GRAND BANK: BUTT STREET; CHILCOTT PLACE; CROWLEY'S LANE; HICKMAN STREET; PATTEN STREET; RIVERSIDE EAST; RIVERSIDE WEST; ROSE PLACE; TIM'S LANE; BROOKVIEW PLACE; AND HANDRIGAN PLACE. THE BLUE CREST NURSING HOME, 1 SENIOR CITIZENS PLACE.	274
35.	GRAND BANK: ALSATIAN DRIVE; BEACH AVENUE; LEE'S LANE; MARINE DRIVE; MISTYWAVE CRESCENT; HATCHER PLACE; OCEANVIEW STREET; AND OLD ROAD.	203
36.	GRAND BANK: ADMINISTRIX PLACE; ALLENBY PLACE; CEMETERY ROAD; EDWIN STREET; GRAND VIEW BOULEVARD (ALSO KNOWN AS GRAND BANK HIGHWAY OR ROUTE 220 INCLUDING THE GRAND BANK RETIREMENT CENTRE, 51A GRAND VIEW BOULEVARD); GREENWOOD AVENUE; HILLVIEW STREET; MABLE DOROTHY BOULEVARD; MALCOLM BOULEVARD; PARTANNA PLACE; AND PLANT ROAD. THIS POLL ALSO INCLUDES THE CABIN AREAS OF FRAGGLE ROCK; GROUSE; GUMBO; LANCE AU LOUP; LITTLE BARASWAY; MOLLIER'S ROAD; AND TOMCOD PATH.	314

Summary of Polling Divisions BURIN - GRAND BANK

Total Number of Polling Divisions in District: 46

Total Number of Registered Electors in District: 9328

Polling Division	Boundary Descriptions	Registered Electors
37.	GRAND BEACH: THE COMMUNITY OF GRAND BEACH INCLUDING MAIN ROAD; HIGHWAY 210 (FROM GRAND BEACH INTERSECTION TO RESIDENCE OF SANDY COOPER); AND STERN POND.	48
38.	FRENCHMAN'S COVE: THE TOWN OF FRENCHMAN'S COVE INCLUDING BE'S LANE; CHURCH ROAD; CHURCH ROAD EXTENSION; GOLF COURSE ROAD; LUNDRIGAN'S ROAD; EVERGREEN LANE; MAIN STREET; MILES ROAD; MUDDY HOLE; PUMP HOUSE ROAD; ROUTE 210; PARKSIDE LANE; AND STAGE HEAD ROAD.	141
39.	GARNISH: BARRISWAY ROAD; CAPTAINS LANE; CARANZA PLACE; CHURCH STREET; GREEN HILL ROAD; HOLLEY'S LANE; LITTLE BROOK ROAD; MARSH'S ROAD; MAYER AVENUE; MAYO'S LANE; PARTANNA STREET; POINT BULLY PLACE; POINT ROSIE PLACE; RIVER DRIVE; RIVER DRIVE EXTENSION; SEAVIEW DRIVE; WATERLINE ROAD; WATERFRONT ROAD; WELL PATH ROAD; SHORT ROAD; WHITE'S LANE; AND PARDY'S POINT ROAD (INCLUDING OCEAN VIEW MANOR, 27 PARDY'S POINT ROAD).	219
40.	GARNISH: SUNSET DRIVE (ALSO KNOWN AS MAIN ROAD).	211
41.	WINTERLAND AND TIDES BROOK (CABIN AREA): THE TOWN OF WINTERLAND INCLUDING KIMBERLEY FARM DRIVE; COLLINS CRESCENT; PIONEER DRIVE; BRANCH ROAD; MARSHALL'S ROAD; NORTHWEST BROOK ROAD; OLD HIGHROAD; GOLDEN SANDS ROAD; BURIN BAY ROAD; HIGHWAY 210 (ALSO KNOWN AS BURIN PENINSULA HIGHWAY; ROUTE 210; AND MAIN HIGHWAY). THE AREA KNOWN AS TIDES BROOK (CABIN AREA); LOWER PONY'S POND ROAD; PONY'S POND ROAD; TIDES BROOK ROAD; OUR COVE ROAD; OLD TIDES BROOK ROAD; AND WINTERLAND ROAD (ALSO KNOWN AS MAIN ROAD).	261
42.	HARBOUR MILLE AND LITTLE HARBOUR EAST: THE COMMUNITY OF HARBOUR MILLE AND THE COMMUNITY OF LITTLE HARBOUR EAST (FORTUNE BAY).	109

Summary of Polling Divisions BURIN - GRAND BANK

Total Number of Polling Divisions in District: 46

Total Number of Registered Electors in District: 9328

Polling Division	Boundary Descriptions	Registered Electors
43.	LITTLE BAY EAST: THE TOWN OF LITTLE BAY EAST INCLUDING MAIN STREET; CEMETERY ROAD; PUNKY DRONG; SPRUCE AVENUE; HARBOUR ROAD; FACTORY ROAD; CROSSROAD; BAKER'S LANE; AND WATER STREET.	101
44.	BAY L'ARGENT: THE TOWN OF BAY L'ARGENT INCLUDING BANFIELD PLACE; BAYVIEW STREET; CHURCH ROAD; HARBOUR ROAD; HILLTOP ROAD; HOUSE'S PLACE; MAIN STREET; POP JOE'S LANE; RAIL ROAD; SENIOR'S LANE; STRAWBERRY LANE; SUGARLOAF ROAD; TOP ROAD; WATER STREET; AND WINDY CIRCLE.	181
45.	ST. BERNARD'S: THE TOWN OF ST. BERNARD'S INCLUDING ANNE'S HILL; BALLFIELD ROAD; BANK ROAD; CERF PATH; HACKETT'S LANE; HODDER'S HILL; JOHNSON'S ROAD; LANGE DE CERF ROAD; MAIN ROAD; NIX'S ROAD; RAYMOND'S ROAD; SLIDE PATH; SYNARD'S DRIVE; AND WHITTLE'S DRIVE.	263
46.	JACQUES FONTAINE: THE TOWN OF JACQUES FONTAINE INCLUDING ALLEN'S LANE; BARACHOIS CRESCENT; JOHNNY JIM'S ROAD; AND MAIN ROAD.	101

Total Electors for BURIN - GRAND BANK: 9328

ELECTORAL DISTRICT OF BURIN - GRAND BANK

No.	Polling Division	Eligible Voters		Ballots Counted				
		Revised 2015 List	Number of Swear Ins at the Polls	FLEMING, Terence PC	HALEY, Carol Anne LIB	PENTON, Ambrose NDP	Rejected Ballots	Total Ballots
1	Fox Cove-Mortier	232	15	8	80	21	1	110
2	Burin (Port au Bras)	148	2	0	36	4	0	40
3	Burin	211	3	4	51	7	0	62
4	Burin	200	6	4	57	19	0	80
5	Burin	197	14	11	70	21	1	103
6	Burin	216	8	7	59	14	0	80
7	Burin	273	20	10	66	28	0	104
8	Burin	238	18	3	80	29	0	112
9	Burin	241	14	7	68	31	0	106
10	Lewin's Cove	246	12	7	66	30	0	103
11	Lewin's Cove and Big Salmonier	200	3	6	55	29	0	90
12	Epworth	109	3	4	37	12	0	53
13	Little St. Lawrence	93	4	5	33	6	0	44
14	St. Lawrence	249	7	11	80	13	0	104
15	St. Lawrence	165	4	5	57	18	1	81
16	St. Lawrence	240	4	6	69	23	0	98
17	St. Lawrence	260	5	8	59	26	0	93
18	Lawn	248	10	11	103	5	0	119
19	Lawn	268	4	16	96	11	1	124
20	Lord's Cove	139	8	5	67	2	0	74

ELECTORAL DISTRICT OF BURIN - GRAND BANK

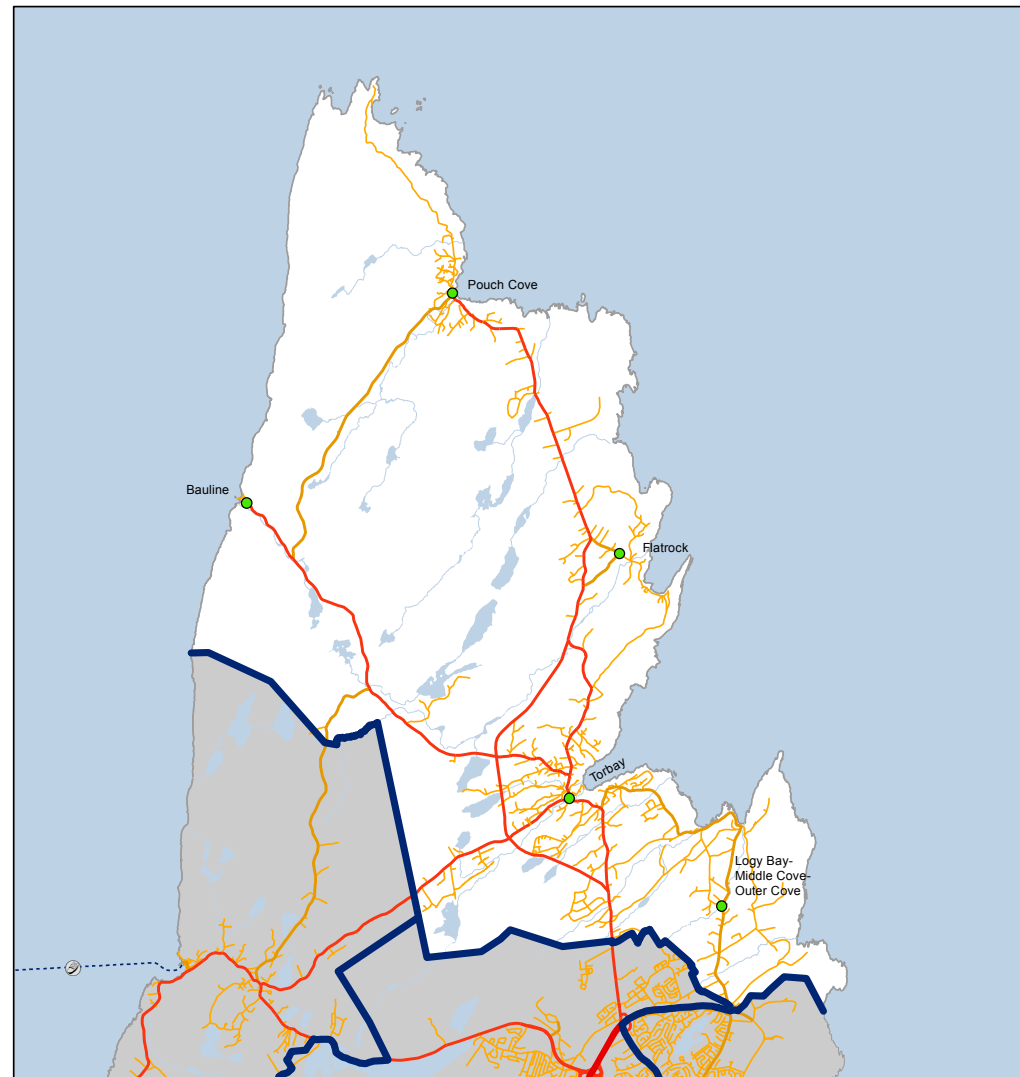
No.	Polling Division	Eligible Voters		Ballots Counted				
		Revised 2015 List	Number of Swear Ins at the Polls	FLEMING, Terence PC	HALEY, Carol Anne LIB	PENTON, Ambrose NDP	Rejected Ballots	Total Ballots
21	Point au Gaul and Taylor's Bay	78	5	2	56	1	0	59
22	Lamaline	225	13	27	121	2	0	150
23	Point May	197	11	6	104	4	0	114
24	Fortune	215	13	14	86	7	1	108
25	Fortune	166	5	9	73	1	0	83
26	Fortune	255	12	5	122	13	0	140
27	Fortune	198	12	4	91	7	0	102
28	Fortune	252	24	11	130	3	1	145
29	Grand Bank	262	16	13	104	23	0	140
30	Grand Bank	215	7	10	84	2	0	96
31	Grand Bank	178	6	13	83	5	0	101
32	Grand Bank	250	12	9	105	3	1	118
33	Grand Bank	238	14	18	90	9	0	117
34	Grand Bank	274	15	6	102	10	1	119
35	Grand Bank	203	10	4	123	6	0	133
36	Grand Bank	314	26	8	150	11	0	169
37	Grand Beach	48	0	1	8	0	0	9
38	Frenchman's Cove	141	5	9	67	10	0	86
39	Garnish	219	17	11	77	8	1	97
40	Garnish	211	16	24	66	13	0	103

ELECTORAL DISTRICT OF BURIN - GRAND BANK

No.	Polling Division	Eligible Voters		Ballots Counted				
		Revised 2015 List	Number of Swear Ins at the Polls	FLEMING, Terence PC	HALEY, Carol Anne LIB	PENTON, Ambrose NDP	Rejected Ballots	Total Ballots
41	Winterland and Tides Brook (cabin area)	261	20	13	112	27	1	153
42	Harbour Mille and Little Harbour East	109	3	4	51	4	0	59
43	Little Bay East	101	8	1	57	4	1	63
44	Bay L'Argent	181	20	18	77	7	0	102
45	St. Bernard's	263	21	32	85	9	0	126
46	Jacques Fontaine	101	3	5	44	3	0	52
47	Advance - Fortune		5	7	117	3	1	128
48	Advance - St. Lawrence		3	7	39	17	0	63
49	Advance - Burin		16	3	74	19	0	96
50	Advance - Bay L'Argent		0	0	10	0	0	10
51	Special Ballots		29	9	165	10	5	189
		9328	531	441	3962	590	17	5010

POLLING DIVISION
RECAPITULATION OF VOTES
FOR THE ELECTORAL DISTRICT OF
CAPE ST. FRANCIS

November 30, 2015 Provincial General Election




Provincial Electoral District:
Cape St. Francis

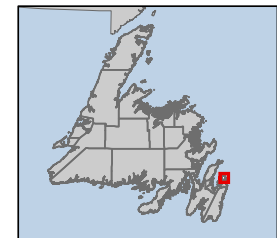
2011 Population: 13,215
Land Area: 150 km²

Legend
● Community
— District Boundary

0 0.5 1 2
Kilometers



Department of Finance
Newfoundland & Labrador Statistics Agency



Summary of Polling Divisions CAPE ST. FRANCIS

Total Number of Polling Divisions in District: 29

Total Number of Registered Electors in District: 8671

Polling Division	Boundary Descriptions	Registered Electors
1.	LOGY BAY-MIDDLE COVE-OUTER COVE: MARINE DRIVE (ODD NUMBERS 1 TO 383, EVEN NUMBERS 2 TO 372); MARINE LAB ROAD; ROOM'S PLACE; ROCHE'S ROAD; AND WALSH'S ROAD.	171
2.	LOGY BAY-MIDDLE COVE-OUTER COVE: ASHKAY DRIVE; BIDDISCOMBE'S ROAD; CADIGAN'S ROAD; CLOVELLY LANE; KINSELLA'S LANE; LOGY BAY ROAD (ODD NUMBERS 469 TO 635, EVEN NUMBERS 512 TO 672 FROM THE OUTER RING ROAD OVERPASS TO THE INTERSECTION OF CADIGAN'S ROAD); MACULL LANE; MILFORD HAVEN CLOSE; MURPHY'S LANE; SKIP'S PLACE; SNOW'S LANE (ODD NUMBERS 1 TO 63) AND STICK POND ROAD.	242
3.	LOGY BAY-MIDDLE COVE-OUTER COVE: LOGY BAY ROAD (ODD NUMBERS 637 TO 771, EVEN NUMBERS 674 TO 800); DEVEREAUX LANE; POWER'S LANE; POWER'S FARM ROAD; SAVAGE CREEK ROAD; LOWER ROAD; O'NEILL'S ROAD; KLONDYKE ROAD; LAUREL WILLOW CLOSE; MCDONALD'S ROAD; GLENWOOD PLACE; CLOVER DALE CLOSE; O'BRIEN PLACE; AND HICKEY'S ROAD.	304
4.	LOGY BAY-MIDDLE COVE-OUTER COVE: MARINE DRIVE (EVEN NUMBERS 374 TO 822, ODD NUMBERS 385 TO 743); CHAFE'S LANE; CHAD'S LANE; KAVANAGH'S LANE; RED CLIFF ROAD; RED ROCK DRIVE; IVY'S WAY; COBBLER CRESCENT; ROMAN'S DRUNG; DORAN'S LANE; AND DORAN'S PLACE.	258
5.	LOGY BAY-MIDDLE COVE-OUTER COVE: OUTER COVE ROAD; ST. FRANCIS ROAD; TANTAM PLACE; LIAM DRIVE; NUGENT'S LANE ; O'ROURKE'S LANE; BARNES ROAD; SMART'S LANE; STACKS LANE; KILLICK DRIVE; MIDDLE LEDGE DRIVE; THE OLD BOG ROAD; OLD PINE LINE; PINE LINE (ODD NUMBERS 1 TO 221, EVEN NUMBERS 2 TO 248); AND SANDALWOOD DRIVE.	298
6.	TORBAY: COX MARSH ROAD; ELLARD PLACE; JONES POND ROAD ; MOREY'S LANE; QUARRY ROAD; QUARRY ROAD EXTENSION; BOURNE'S CLOSE; CLARA'S PLACE; CORDELIA CRESCENT; KARON DRIVE; KELLY'S LANE; PINE RIDGE CRESCENT; PULPIT ROCK ROAD; ROBLIN PLACE; AND ROSEBUD STREET.	349

Summary of Polling Divisions CAPE ST. FRANCIS

Total Number of Polling Divisions in District: 29

Total Number of Registered Electors in District: 8671

Polling Division	Boundary Descriptions	Registered Electors
7.	LOGY BAY-MIDDLE COVE-OUTER COVE AND TORBAY: MARINE DRIVE (ODD NUMBERS 745 TO 937, EVEN NUMBERS 824 TO 920); GRANDA'S LINE; PINE RIVER ROAD; WAVERLEY PLACE; TUCAMORE HEIGHTS; NAGEIRA CRESCENT; AND MIDDLE COVE ROAD. TORBAY: PINE LINE (ODD NUMBERS 381 TO 457, EVEN NUMBERS 352 TO 416, TORBAY); ALBERT PLACE; RIVERWOOD PLACE; KENNEDY'S BROOK DRIVE; AND BLACKBERRY CRESCENT (TORBAY).	304
8.	TORBAY: BRIXHAM CRESCENT; BRIXHAM PLACE; ELLACOMBE PLACE; NED'S PLACE; PAUL'S PLACE; TORQUAY PLACE; UPTON PLACE; EASTERBROOK DRIVE; FOOSTER PLACE; MOTION DRIVE; MOTION LANE; MOTION DRIVE EXTENSION; SALLESNIK LANE; SALLE PLACE; AND FALKIRK PLACE.	304
9.	TORBAY: MARINE DRIVE (ODD NUMBERS 1 TO 287, EVEN NUMBERS 2 TO 294); CONVENT LANE; COADY'S LANE; AND DOYLES & QUIGLEYS LANE.	284
10.	TORBAY: BELLAVENTURE PLACE; CURRAN PLACE; MAHON'S LANE; WILL'S PLACE; MASCARIN PLACE; PIPERSTOCK PLACE; QUIGLEY'S LANE; LYNCH'S LANE; CULLEN'S LANE; SEAVIEW AVENUE; SPRAY LANE; HEARN PLACE; COPPERTOP PLACE; AND SALERNO PLACE.	309
11.	TORBAY: TORBAY ROAD (EVEN NUMBERS 1242 TO 1342, ODD NUMBERS 1309 TO 1409); BULLOCK'S TOWN ROAD; HOLY TRINITY LANE ; SOUTH POND ROAD; TYNE DALE DRIVE; CANTWELL PLACE; DUGGAN PLACE; MCARTHUR PLACE; MCBEE PLACE; MCCORMICK PLACE; MCDUFF PLACE; MCEVOY STREET; MCFAYDEN PLACE; MCGORY PLACE; AND REDDY DRIVE.	305
12.	TORBAY: TORBAY ROAD (EVEN NUMBERS 1070 TO 1240, ODD NUMBERS 1145 TO 1307); BRIDGE ROAD; BYRNE'S PLACE; FLEMING'S HILL; YEO'S LANE; AND NORTH POND ROAD (INCLUDING NORTH POND PERSONAL CARE HOME, 12 NORTH POND ROAD).	390
13.	TORBAY: ANASTASIA'S PLACE; CANON MARSH ROAD; COUNTRY DRIVE; DAN'S LOOP; GREAT POND ROAD; HISCOCK'S LANE; HUNTER PLACE; KEATING'S POUND ROAD; LINEY'S PLACE; MANNING'S HILL; NOLAN'S LANE; PATRICK'S PATH; ROBIN'S POND HILL ROAD; RUSSWORTHY PLACE; SHEA'S LANE; TINA PLACE; AND WHITEWAY POND ROAD.	313
14.	TORBAY: BAULINE LINE (ODD NUMBERS 1 TO 139, EVEN NUMBERS 2 TO 140); BARRON'S LANE; BROWN'S LANE; GOSSE'S LANE; KINSMEN PLACE; MATTHEW DRIVE; REARDON'S LANE; SANTA MARIA DRIVE; TAPPER PLACE; THOMAS GARDENS; AND GARDEN ROAD.	279

Summary of Polling Divisions CAPE ST. FRANCIS

Total Number of Polling Divisions in District: 29

Total Number of Registered Electors in District: 8671

Polling Division	Boundary Descriptions	Registered Electors
15.	TORBAY: BARN MARSH PLACE; BAULINE LINE (ODD NUMBERS 141 TO 713, EVEN NUMBERS 142 TO 712); BERNICE DRIVE; BUCKLEY'S HILL; CAMP CAREY ROAD; CROWE'S LANE; FRANELLA PLACE; KEATING'S PLACE; MCGRATH'S LANE; PINCH CREEK PLACE; POND SIDE LANE; CORNER PATH; MIDDLE THREE ISLAND POND ROAD; AND WEATHER STATION ROAD.	327
16.	TORBAY: INDIAN MEAL LINE (EVEN NUMBERS 2 TO 598); CLEMENT'S LANE; CLEMENT'S PLACE; HUMPTY MARSH ROAD; GALWAY PLACE; FIELD'S LANE; NATHANIEL DRIVE; EAGLE RIDGE DRIVE; FLORA DRIVE; SCENIC VIEW DRIVE; WOODFINE'S LANE; VICTOR PLACE; PETER'S PLACE; RIVERBANK PLACE; AND RIVERBEND PLACE.	322
17.	TORBAY: SKIPPERS LANDING; VICTORIA PLACE; WESTERN ISLAND POND DRIVE; WILDBERRY LANE; FOREST RIVER ROAD; ISLAND POND PLACE; CAPTAIN MATTHEW DAVIS DRIVE; EDGEWOOD LANE; CEDARWOOD LANE; AND CHERRYWOOD DRIVE.	271
18.	TORBAY: INDIAN MEAL LINE (ODD NUMBERS 1 TO 597); BARKWOOD PLACE; CONCEPTA'S PLACE; RATTILING BROOK ROAD; RIVERDALE DRIVE; RIVERVIEW PLACE; SPRUCEWOOD LANE; STREAMSIDE LANE; AND WOODBRIDGE LANE.	330
19.	TORBAY: TORBAY ROAD (ODD NUMBERS 1411 TO 1431, EVEN NUMBERS 1344 TO 1396); BEAMERVIEW PLACE; BIRCHY NAP HILL ROAD; CODNER'S PLACE; DONOVAN'S HILL; EUSTACE LANE; EVENING'S PATH; JEN'S PLACE; LOWER STREET; MILL LANE; MANNING PLACE ; MOORE'S VALLEY ROAD; ST. NICHOLAS LANE; TEXAS PLACE; GOSSE'S AND RODGER'S CRESCENT; LACEY'S HILL; MOCKIN'S PLACE; HICKEY'S PLACE; KATRINA PLACE; THE BATTERY; AND UPPER EVENING'S PATH.	290
20.	TORBAY: TORBAY ROAD (EVEN NUMBERS 842 TO 1068, AND ODD NUMBERS 861 TO 1143); DAVALAN PLACE; ANSTEYS COVE LANE; CROWLEY PLACE; DODD'S LANE; DUNPHY'S LANE; ELLARD'S LANE; GULLEY ROAD ; MARTIN'S LANE; MARTIN'S & DOYLES LANE; OCEANVIEW HILL; OCEAN VIEW DRIVE; TAPPER'S COVE HILL ROAD ; THORNE'S LANE; WATTS POND ROAD; WHITTEN'S LANE; AND WHITTY'S LANE.	316
21.	TORBAY: TORBAY ROAD (EVEN NUMBERS 1590 TO 1790, ODD NUMBERS 1621 TO 1877); BRADBURY'S LANE; BYRNE'S LANE; CHARLES LANE; DOODY'S LANE; GALLOW'S COVE ROAD; HOWLETT'S AVENUE; JAKIE'S PLACE; MORRIS AVENUE; WIND GAP ROAD (ODD NUMBERS 1 TO 43, EVEN NUMBERS 2 TO 48); RYAN'S ROAD; SCOTT PLACE; AND TANDEM VIEW LANE.	261

Summary of Polling Divisions CAPE ST. FRANCIS

Total Number of Polling Divisions in District: 29

Total Number of Registered Electors in District: 8671

Polling Division	Boundary Descriptions	Registered Electors
22.	FLATROCK AND TORBAY: POUCH COVE HIGHWAY (ODD NUMBERS 1 TO 429, EVEN NUMBERS 2 TO 426, IN THE TOWN OF FLATROCK); WIND GAP ROAD (ODD NUMBERS 45 TO 523, EVEN NUMBERS 50 TO 524); BOYLES LANE; HICKEY'S LANE; HOULIHAN'S LANE; JACK'S PLACE; KAVANAGH'S LANE; KAVANAGH'S PLACE; MARTIN'S LANE; MARTIN'S POINT; WADE'S LANE; OLD FLATROCK ROAD; WILDBERRY RIDGE ROAD; HALEY'S PLACE; ADMIRAL'S GROVE ROAD; ADMIRAL'S VIEW ROAD; DA'S PLACE; MADELINE'S RIDGE; FARMERS ROAD (TORBAY); AND TAPPERS FARM ROAD (TORBAY).	327
23.	FLATROCK: ADAM'S PLACE; BACK ROAD; BLUEBERRY PLACE; DAWE'S LANE; EDWARD'S PLACE; LEVMAN'S PLACE; MAHER'S LANE; MEDALSIS POND ROAD; MIKE'S CRESCENT; MOREY'S PLACE; POWER'S LANE; PRESTON'S PLACE; UNCLE JIM'S PLACE; TODD'S PLACE; WIND GAP ROAD (ODD NUMBERS 525 TO 663, EVEN NUMBERS 526 TO 670); EVERSON ROAD; AND HUBERT'S PLACE.	302
24.	FLATROCK: POUCH COVE HIGHWAY (EVEN NUMBERS 428 TO 670, ODD NUMBERS 431 TO 653, IN THE TOWN OF FLATROCK); JOE'S PLACE; AVALIA DRIVE; ANNIE'S WAY; PHILIP'S PLACE; THREE ISLAND POND ROAD; GRACE'S PLACE; RED HEAD ROAD; LAILA'S ROAD; HANNAH'S ROAD; HAWKINS PLACE; PARSONS PLACE; JESSIE'S PLACE; JANE'S LANE; SANKIES LINE; DEER MARSH ROAD; DEER MARSH PLACE; AND JUDY'S PLACE.	342
25.	POUCH COVE: MAIN ROAD (ODD NUMBERS 1 TO 531, EVEN NUMBERS 2 TO 530); STILES COVE ROAD; CAMERON PLACE; SPOUT ROAD; BLACKHEAD ROAD; WALL'S ROAD; SHOE COVE ROAD; MURRIN'S ROAD; MICNOEL PLACE; WESBILL ROAD; SATELLITE ROAD; LAWRENCE LANE; VALE DRIVE; MOUNTAIN CRESCENT; JOE WALL'S LANE; AND FOLEY CRESCENT.	320
26.	POUCH COVE: MAIN ROAD (EVEN NUMBERS 532 TO 598, ODD NUMBERS 533 TO 597); BANK ROAD; BIRCH HILL ROAD; CONNOR'S LANE; EVANS HILL; JANES ROAD; MARSH ROAD; MORAN PLACE; O'KEEFE'S LANE; BUTLER'S ROAD; GRASSEY LANE; DIAMOND'S ROAD; GOLDSWORTHY'S ROAD; HOLLOW COVE ROAD; SAMS PLACE; OLD ROAD; MEETINGHOUSE ROAD; AND WHITEROCK ROAD.	325
27.	POUCH COVE: MAIN ROAD (ODD NUMBERS 677 TO 891, EVEN NUMBERS 684 TO 916); BONFIRE HILL ROAD; CENTRAL HILL; CONNOR'S HILL; CONNOR'S LOOP; FARM ROAD; GRUCHY'S LANE; CAPE ST. FRANCIS ROAD ; JORDAN'S LANE; NEW ROAD; WILLIAMS HILL; GOULDS ROAD; SULLIVAN'S LOOP; BRAGG'S LANE; MUNDYS ROAD; BACK ROAD; MEADOW PLACE; CASTELLA'S LANE; BALDHEAD ROAD; JEROME'S PLACE; AND HUDSON'S LANE.	273

Summary of Polling Divisions CAPE ST. FRANCIS

Total Number of Polling Divisions in District: 29

Total Number of Registered Electors in District: 8671

Polling Division	Boundary Descriptions	Registered Electors
28.	POUCH COVE: MAIN ROAD (ODD NUMBERS 599 TO 675, EVEN NUMBERS 600 TO 682); POUCH COVE LINE (ODD NUMBERS 421 TO 1001, EVEN NUMBERS 604 TO 1002); GULLY ROAD; KIRBY'S LANE; NEWELL PLACE; RIVER VALLEY PLACE; STRUGNELL'S MARSH ROAD; RICH'S PLACE; WELCH'S ROAD; NOSEWORTHY'S HILL; EVANS ROAD; NOSEWORTHY'S LANE; MATT'S PLACE; GRUCHY'S HILL; SCHOOL LANE; AND TOWN CIRCLE.	300
29.	BAULINE: BAULINE LINE (EVEN NUMBERS 714 TO 1406, ODD NUMBERS 715 TO 1397); BROOK PATH ; LEGROWS ROAD; MAIN STREET; SEAVIEW LANE; WESTERN POINT LANE; BAULINE LINE EXTENSION (THAT PORTION OF THE BAULINE LINE EXTENSION WITHIN THE MUNICIPAL BOUNDARIES OF BAULINE OR TORBAY); AND POUCH COVE LINE (ODD NUMBERS 1 TO 211, EVEN NUMBERS 2 TO 188).	255

Total Electors for CAPE ST. FRANCIS: 8671

ELECTORAL DISTRICT OF CAPE ST. FRANCIS

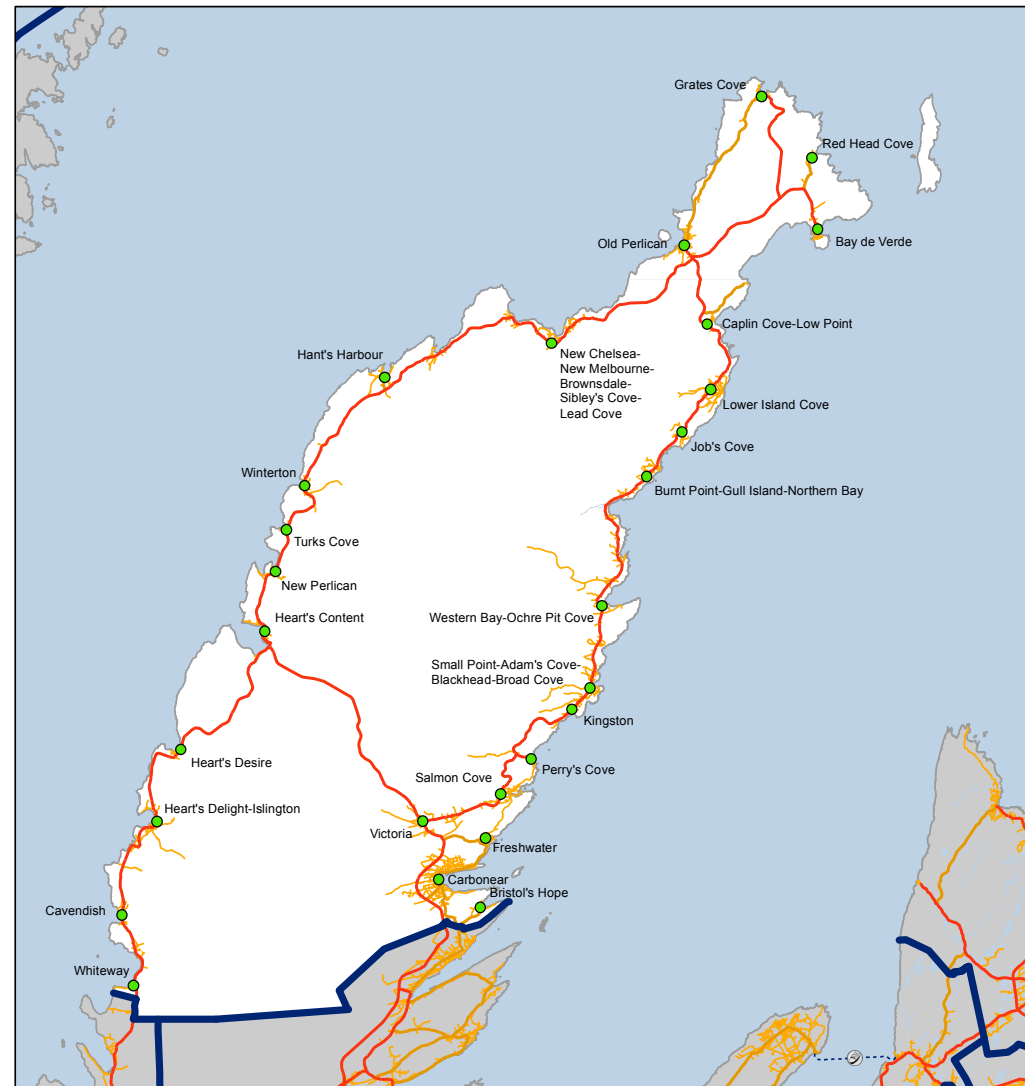
No.	Polling Division	Eligible Voters		Ballots Counted				
		Revised 2015 List	Number of Swear Ins at the Polls	GALLANT, Geoff LIB	GRUCHY, Mark NDP	PARSONS, Kevin PC	Rejected Ballots	Total Ballots
1	Logy Bay-Middle Cove-Outer Cove	171	12	32	15	60	0	107
2	Logy Bay-Middle Cove-Outer Cove	242	31	47	10	92	0	149
3	Logy Bay-Middle Cove-Outer Cove	304	31	42	15	125	0	182
4	Logy Bay-Middle Cove-Outer Cove	258	26	44	12	109	0	165
5	Logy Bay-Middle Cove-Outer Cove	298	50	38	23	152	0	213
6	Torbay	349	48	73	12	90	1	176
7	Logy Bay-Middle Cove-Outer Cove and Torbay	304	54	63	21	128	0	212
8	Torbay	304	43	70	10	108	1	189
9	Torbay	284	24	40	6	85	0	131
10	Torbay	309	25	54	12	103	0	169
11	Torbay	305	33	52	14	79	0	145
12	Torbay	390	33	62	12	93	2	169
13	Torbay	313	55	39	10	139	0	188
14	Torbay	279	31	43	5	100	0	148
15	Torbay	327	30	41	10	114	0	165
16	Torbay	322	47	62	10	103	0	175
17	Torbay	271	44	62	7	85	0	154

ELECTORAL DISTRICT OF CAPE ST. FRANCIS

No.	Polling Division	Eligible Voters		Ballots Counted				
		Revised 2015 List	Number of Swear Ins at the Polls	GALLANT, Geoff LIB	GRUCHY, Mark NDP	PARSONS, Kevin PC	Rejected Ballots	Total Ballots
18	Torbay	330	49	66	9	98	0	173
19	Torbay	290	33	60	19	72	2	153
20	Torbay	316	24	36	10	108	0	154
21	Torbay	261	22	31	6	88	1	126
22	Flatrock and Torbay	327	58	33	7	172	0	212
23	Flatrock	302	58	30	20	210	4	264
24	Flatrock	342	66	31	12	183	0	226
25	Pouch Cove	320	46	49	19	113	1	182
26	Pouch Cove	325	31	39	24	149	1	213
27	Pouch Cove	273	24	39	21	113	1	174
28	Pouch Cove	300	23	26	12	131	0	169
29	Bauline	255	35	41	19	107	2	169
30	Advance - Torbay		32	44	13	156	0	213
31	Advance - Torbay		31	66	22	124	1	213
32	Advance - Torbay		56	75	17	179	0	271
33	Special Ballots		56	83	26	318	13	440
		8671	1261	1613	460	4086	30	6189

POLLING DIVISION
 RECAPITULATION OF VOTES
 FOR THE ELECTORAL DISTRICT OF
 CARBONEAR - TRINITY -
 BAY DE VERDE

November 30, 2015 Provincial General Election



Provincial Electoral District:
Carbonear - Trinity - Bay de Verde

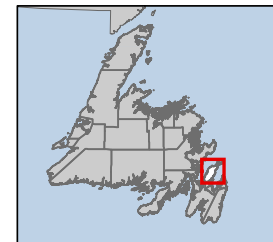
2011 Population: 14,891
 Land Area: 1,055 km²

Legend

- Community
- District Boundary

0 1.75 3.5 7
 Kilometers

Newfoundland Labrador Department of Finance Newfoundland & Labrador Statistics Agency



Summary of Polling Divisions CARBONEAR - TRINITY - BAY DE VERDE

Total Number of Polling Divisions in District: 49

Total Number of Registered Electors in District: 11900

Polling Division	Boundary Descriptions	Registered Electors
1.	BAY DE VERDE: BACK ROAD; EMBERLEYS POINT ROAD; TAVERNOR'S ROAD; CHURCH HILL ROAD; HARBOUR HILL ROAD; KNOB ROAD; MASTER'S ROAD; NORTH'S LANE; WALSH'S HILL; FRONT ROAD; MAIN ROAD; NOONAN'S LANE; BLUNDONS POINT; SPRING HILL ROAD; AND WOODROW'S LANE.	180
2.	BAY DE VERDE: MAIN HIGHWAY (ALSO KNOWN AS ROUTE 70); BARTER'S LANE; BROOM COVE ROAD; CHERRY HILL ROAD; COISH'S ROAD; CONNAILLE ROAD; HIGHLAND ROAD; LADDER POINT ROAD; LITTLE HILL ROAD; LOCKYER'S GROUND ROAD; POTTER'S ROAD; FARM POND ROAD; BEARS COVE ROAD; TOM'S LANE; AND AUNT MIN'S LANE.	167
3.	RED HEAD COVE: THE COMMUNITY OF RED HEAD COVE INCLUDING HATCH'S ROAD; KEHOE'S ROAD; POST OFFICE ROAD; NEW ROAD; NORRIS' ROAD; STONE'S HILL ROAD; AND RED HEAD COVE ROAD (ALSO KNOWN AS MAIN ROAD).	81
4.	GRATES COVE: THE COMMUNITY OF GRATES COVE INCLUDING DANIELS COVE ROAD; IN THE BOTTOM ROAD; LONG DRUNG ROAD; MARTINS ISLAND ROAD; MEADUS LANE; MAIN HIGHWAY (ALSO KNOWN AS MAIN ROAD); CHURCH DRUNG; BACK ROAD; SLIPWAY ROAD; NEW LINE ROAD; STANFORD'S LANE; OLD SCHOOL ROAD; GRATE'S COVE ROAD; AND PARK ROAD.	139
5.	OLD PERLICAN: MAIN STREET (EVEN NUMBERS 578 TO 646, ODD NUMBERS 591 TO 695); ADAM'S BEACH; BIRCHY LANE; BUTTON'S HILL EXTENSION; BURSEY'S PATH; DANIEL'S HILL; FORGE ROAD; CHURLEY CIRCLE; HARBOUR VIEW STREET; JERSEY HILL; MARSH POND ROAD; MILLS HILL; MILLS HILL EXTENSION; POLLYS HILL; SPRING HILL PATH; TILLEYS GARDEN LANE; TRACK ROAD; BUTTON'S HILL; WARREN'S CRESCENT; LONG'S HILL; BLOW-ME-DOWN DRIVE; AND STATION DRIVE (INCLUDING PERLICAN TERRACE, 444 STATION DRIVE, AND DR. A. A. WILKINSON MEMORIAL HEALTH CENTRE). THE COMMUNITY OF DANIELS COVE.	301
6.	OLD PERLICAN: MAIN STREET (ODD NUMBERS 1 TO 577, EVEN NUMBERS 2 TO 568); BARLEY CLOVES AVENUE; BREAKWATER CRESCENT; BROOK PLACE; BULLOCKS AVENUE; BURTS AVENUE; CHURCH ROAD; CHURCH DEEP HOLE PLACE; CIRCULAR AVENUE; COLLINS AVENUE; CRAM'S LANE; GREEN PLACE; HERDERS STREET; HIBERNIA STREET; HOLLANDS AVENUE; HOSKINS AVENUE; KELLYS STREET; MARCH AVENUE; SCHOOL ROAD; SKIRWINK AVENUE; WASHING BROOK PLACE; WHITMAN DRIVE; MARINE DRIVE; AND YELLOW MARSH ROAD.	229

Summary of Polling Divisions CARBONEAR - TRINITY - BAY DE VERDE

Total Number of Polling Divisions in District: 49

Total Number of Registered Electors in District: 11900

Polling Division	Boundary Descriptions	Registered Electors
7.	LOWER ISLAND COVE, CAPLIN COVE AND LOW POINT: THE COMMUNITY OF LOWER ISLAND COVE INCLUDING ALBERT SNELGROVE'S ROAD; BLIND PATH; BURNT WOODS; BURSEY'S ROAD; CEMETERY ROAD; CRITCH'S ROAD; DOGBERRY HILL CRESCENT; EMBERLEYS ROAD; FAGNERS ROAD; FRED GARLANDS ROAD; GARLANDS HILL; GILLINGHAMS ROAD; GULLY HILL ROAD; HUDSON'S ROAD; JOHNSON'S ROAD; KNAPMAN'S ROAD; LODGE HILL ROAD; PETER BURSEY'S ROAD; WHEELER'S ROAD; MACK MORRIS ROAD; MAIN HIGHWAY (ALSO KNOWN AS ROUTE 70); MINES ROAD; MOUNT ROAD; PIGS TROUGH ROAD; TRACK ROAD; POND HILL ROAD; RED LAND'S ROAD; SQUARE ROAD; STATION ROAD; AND TACK'S MARSH ROAD. THE COMMUNITY OF CAPLIN COVE INCLUDING BURSEYS ROAD; BLUNDON'S SQUARE; SAILORS ROAD; FAGNERS ROAD; ISLAND COVE HILL; MAIN HIGHWAY (ALSO KNOWN AS ROUTE 70); POWERS ROAD; LODGING HILL ROAD; OLD TRACK; JOHNNY BURSEY'S ROAD; REYNOLDS ROAD; MAIN STREET; AND VALLEY ROAD. THE COMMUNITY OF LOW POINT INCLUDING HENNESSEY'S ROAD; AND MAIN ROAD.	290
8.	BURNT POINT AND JOB'S COVE: THE COMMUNITY OF BURNT POINT INCLUDING BRENDAN MILLEY'S ROAD; DUKE MILLEY'S ROAD; GROVE ROAD; ENGINE MAIL ROAD; ALLAN GEORGE'S LANE; LONG MARSH ROAD; MAIN STREET; MAIN HIGHWAY (ALSO KNOWN AS ROUTE 70); MOUSEHOLE ROAD; RODGERS ROAD; STATION ROAD; LIGHT AND POWER ROAD; TUCKER'S ROAD; AND WICK'S ROAD. THE COMMUNITY OF JOB'S COVE INCLUDING AMY'S HOLE ROAD; COLBERT'S LANE; DAWE'S ROAD; MAIN HIGHWAY (ALSO KNOWN AS ROUTE 70); MAIN STREET; MCDONALD'S ROAD ; MURPHY'S ROAD; POTTLE'S ROAD; RIXON'S ROAD; REDLAND'S ROAD; MILLEY'S ROAD; JIM ROYAL'S ROAD; ELLIE JO'S WAY; ENGLISH'S ROAD; AND WATTLE HILL ROAD.	198
9.	GULL ISLAND: THE COMMUNITY OF GULL ISLAND INCLUDING BEACH ROAD; BROOK ROAD; EDNA DELANEY'S ROAD; DELANEY'S ROAD; DOYLE'S ROAD; DOYLE'S LANE; FOLLY ROAD; JOHNSON'S ROAD; JIM OLIVER'S ROAD; OLIVER'S ROAD # 1; OLIVER'S ROAD # 2; MCCANN'S ROAD; MAIN HIGHWAY (ALSO KNOWN AS ROUTE 70); RIDGE ROAD; JOES HILL; AND STOCKWOODS ROAD.	220
10.	NORTHERN BAY: THE COMMUNITY OF NORTHERN BAY INCLUDING MCCARTHY'S ROAD; O'DWYER'S ROAD; OLIVER'S ROAD; MOORE'S LANE; OLD HIGHWAY; NOONAN'S LANE; ISAAC'S COVE; BUCKLER'S ROAD; DUMP ROAD; ROCKY HILL ROAD; HOGAN'S ROAD; MAIN HIGHWAY (ALSO KNOWN AS ROUTE 70); MULLALY'S ROAD; ROCKHEAD ROAD; WOODFINE'S ROAD; WOODROW'S ROAD; AND TRAFFIC ROAD.	227

Summary of Polling Divisions CARBONEAR - TRINITY - BAY DE VERDE

Total Number of Polling Divisions in District: 49

Total Number of Registered Electors in District: 11900

Polling Division	Boundary Descriptions	Registered Electors
11.	OCHRE PIT COVE: THE COMMUNITY OF OCHRE PIT COVE INCLUDING KIELLEY'S ROAD; ROSES ROAD; ARCH PATH; BANK ROAD # 1; BANK ROAD # 2; BEACH ROAD; BLACK DRUNG; CARNELL'S ROAD; FOREST ROAD; GILLINGHAM'S ROAD; HALFYARD'S ROAD; JACOB'S ROAD; MAIN HIGHWAY (ALSO KNOWN AS ROUTE 70); TIN TOWN; WHARF ROAD; FOGERTY'S DRUNG; AND OLD STATION ROAD.	142
12.	WESTERN BAY: THE COMMUNITY OF WESTERN BAY INCLUDING BASHA'S ROAD; BRADLEY'S COVE ROAD; CARIBOU ROAD; CARTER SELLAR'S ROAD; CLIFTY POND ROAD; CEMETERY ROAD; FARM ROAD; FITZGERALD'S ROAD; FOREST ROAD; HOGANS ROAD; MAIN HIGHWAY; MCDONALDS ROAD; NEWTOWN ROAD; PADDOCKS ROAD; PEACHES ROAD; PENNEY'S ROAD; REIDS ROAD; RIVER HEAD ROAD; ROSES ROAD; SELLARS ROAD; SLADES ROAD; SOUTHSIDE ROAD; STATION ROAD; TAYLOR'S ROAD; RIVER ROAD; WESTERN BAY LINE ROAD; CLARKE'S ROAD; PUDDESTER'S ROAD; AND WILCOX ROAD.	301
13.	BROAD COVE, BLACKHEAD, AND ADAMS COVE: THE TOWN OF BROAD COVE INCLUDING BEACH ROAD; SWAMP HILL ROAD; COVE ROAD; LODGE LOOP ROAD; LEGROWS LANE; SCHOOL HOUSE ROAD; MAIN HIGHWAY (ALSO KNOWN AS ROUTE 70); MULLEY'S COVE ROAD EXTENSION; MULLEY'S COVE ROAD; SEA VIEW CRESCENT; STATION ROAD; AND TRESTLE ROAD. THE TOWN OF BLACKHEAD INCLUDING BURDENS LANE; FIRE HILL'S ROAD; GANDER ROAD; FOREST ROAD; FOREST HILL ROAD; MAIN HIGHWAY (ALSO KNOWN AS ROUTE 70); MOORES LANE; OLD CHURCH ROAD; PEACHES ROAD; PUMPHOUSE ROAD; SCHOOL ROAD; TAYLOR ROAD; WHARF ROAD. THE TOWN OF ADAMS COVE INCLUDING BAGGS LANE; CHRIS ROAD; CAVE ROAD; COVE ROAD; BAGGS ROAD; DIAMONDS ROAD; EVANS ROAD; GEORGES ROAD; HUDSON'S ROAD; JACK'S LANE; JACKIES ROAD; MAIN HIGHWAY (ALSO KNOWN AS ROUTE 70); MOORE'S ROAD; ROLAND'S ROAD; STATION ROAD; AND WOOD'S GARDEN ROAD.	226
14.	KINGSTON, SMALL POINT AND SPOUT COVE: THE COMMUNITY OF KINGSTON INCLUDING CHURCH ROAD; MARSH ROAD; OLD HIGHWAY; BANK ROAD; MURPHY'S ROAD; BATTER ROAD; TRACK ROAD; AND MAIN HIGHWAY (ALSO KNOWN AS ROUTE 70). THE TOWN OF SMALL POINT INCLUDING BACK ROAD; ROCKY ROAD; KING'S ROAD; SCHOOL HOUSE ROAD; FLIGHT'S ROAD; GOVER'S ROAD; BEACH ROAD; OLD HIGHWAY; BIRCH HILL ROAD; COVE ROAD; KENNELLS ROAD; MAIN HIGHWAY (ALSO KNOWN AS ROUTE 70); PEACHES ROAD; AND RIDDLES ROAD. THE COMMUNITY OF SPOUT COVE.	174

Summary of Polling Divisions CARBONEAR - TRINITY - BAY DE VERDE

Total Number of Polling Divisions in District: 49

Total Number of Registered Electors in District: 11900

Polling Division	Boundary Descriptions	Registered Electors
15.	PERRY'S COVE: THE COMMUNITY OF PERRY'S COVE INCLUDING MAIN STREET; BUTTS PATH; KINGS ROAD; POND ROAD; SWAIN ROAD; GOVERNOR'S POND ROAD; MAIN HIGHWAY (ALSO KNOWN AS ROUTE 70); LONG POND ROAD; OLD SPOUT COVE ROAD; OLD BACK ROAD; AND WHARF ROAD.	89
16.	SALMON COVE: BUTT'S ROAD; CIRCULAR ROAD; DRY HILL; ELIZABETH AVENUE; HILLSIDE CRESCENT; BETTY'S DRIVE; LOOP ROAD; KELLOWAY'S LANE; OLD MAIN ROAD; PARSONS HILL; PINE GROVE ROAD; ROSES ROAD; SANDY LAKE ROAD; SLADES AVENUE; SLADES HILL; MAIN HIGHWAY EAST; AND MAIN HIGHWAY NORTH (FROM BRIDGE TO CAPE HORN).	222
17.	SALMON COVE: PONDVIEW DRIVE; CHERRY LANE; CHERRY LANE EXTENSION; BIRCHY ROAD; RIVERDALE CRESCENT; VALLEYVIEW ROAD; REUBEN PENNEYS ROAD; DRUNG ROAD ; PENNEY'S AVENUE; BROOKVIEW ROAD; RIDGEVIEW ROAD; BEACH AVENUE; BIRCH CLIFF DRIVE; RIVERSIDE DRIVE; RIDGE ROAD; SYLVIE'S HILL; FOREST POND ROAD; NORTHWEST BROOK ROAD; AND MAIN HIGHWAY SOUTH (FROM THE SCHOOL TO THE BRIDGE).	265
18.	VICTORIA: SLADE'S ROAD; PARSON'S ROAD; DEAN'S ROAD; COUNTRY ROAD; KING'S ROAD; BEAR FREEWAY; GULF AVENUE; OLD TRACK ROAD; PRIDDLE'S ROAD; LAGOON ROAD; AND HIGHWAY EAST (EVEN NUMBERS 2 TO 430 INCLUDING MAPLE MANOR, 42 HIGHWAY EAST, AND SUNRISE APARTMENTS, HIGHWAY EAST);	334
19.	CARBONEAR: BOND STREET; HIGHROAD NORTH; KING'S ROAD; NICHOLL PLACE; HISCOCK'S LANE; BENNETT'S HILL; TYRE'S DRUNG; BEVERLEY ROAD; GODDEN'S MASH (OFF HIGHROAD NORTH); BURDEN'S HILL; ASH AVENUE; KERRY LANE; OSMOND'S LANE; KIRBY'S LANE; RUSTED PLACE; RUSSELL STREET; CHIPMAN'S LANE; CHURCH HILL; MASONIC AVENUE; NORTHCOTT'S LANE AND ROCKY LANE.	250
20.	CARBONEAR: ENGLISH HILL; ENGLISH HILL EXTENSION; MOORE'S HILL; MUSGRAVE STREET; BEMISTER'S HILL; TUCKER'S LANE; P.F. FINN STREET; CONNOLLYS HILL; BANNERMAN STREET; AND WATER STREET (ODD NUMBERS 135 TO 223, EVEN NUMBERS 150 TO 234, ALL HOUSES WEST OF CHURCH HILL TO RAILWAY STATION).	219
21.	CARBONEAR: LOWER SOUTHSIDE ROAD; BAKER'S LANE; BUTT'S AVENUE; CHURCHILL CIRCLE; FRAIZE AVENUE; WESTCOTT PLACE; PARK AVENUE; POWER'S LANE; MARSHALL DRIVE; O'DRISCOLL'S LANE; AND PENNEY'S LANE.	322

Summary of Polling Divisions CARBONEAR - TRINITY - BAY DE VERDE

Total Number of Polling Divisions in District: 49

Total Number of Registered Electors in District: 11900

Polling Division	Boundary Descriptions	Registered Electors
22.	BRISTOL'S HOPE: THE COMMUNITY OF BRISTOL'S HOPE INCLUDING BARRETT'S ROAD; BEACH ROAD (ALSO KNOWN AS ROCKY LANE); BUTLER'S HILL; CONNOR'S VALLEY ROAD; HARRIS'S LANE; HARRY PEDDLE'S LANE; MAIN ROAD (ALSO KNOWN AS BRISTOL'S HOPE ROAD); MAIN ROAD NORTH; MAIN ROAD SOUTH; PEDDLE'S ROAD; POINT ROAD; TAYLOR'S LANE; THOMEY'S ROAD; SOUTHSIDE ROAD; OCEANSIDE DRIVE; PEDDLE'S LANE NORTH; PEDDLE'S LANE SOUTH; POND ROAD; AND MOSQUITO HILL .	152
23.	CARBONEAR: BURGESS PLACE; EARLE'S LANE; COTTER'S STREET; CIRCULAR ROAD; WOODWYND HEIGHTS; WINTER PLACE; DISCOVERY PLACE; GILMORE PLACE; SCARLET RIDGE ROAD (INCLUDING BELLVIEW RESIDENCE, 1 SCARLET RIDGE ROAD); AND HIGHROAD SOUTH (EVEN NUMBERS 90 TO 190, ODD NUMBERS 97 TO 189 INCLUDING LUXURY ESTATES RETIREMENT HOME AND COTTAGES, 136 HIGHROAD SOUTH); MUTREYVILLE; AND POWER HEIGHTS .	329
24.	CARBONEAR: KELBY'S CORNER; NEWFOUNDLAND DRIVE; THE GAP ROAD; D'IBERVILLE STREET; EASTON PLACE; JANE'S AVENUE; WILLOUGHBY DRIVE; GARLAND'S LANE; FORWARD'S LANE; CALIDORA PLACE; AND HIGHROAD SOUTH (ODD NUMBERS 1 TO 95, EVEN NUMBERS 2 TO 88, INCLUDING CARBONEAR GENERAL HOSPITAL, 86 HIGHROAD SOUTH AND ALSO INCLUDING HARBOUR LODGE NURSING HOME, 133 HIGHROAD SOUTH).	336
25.	CARBONEAR: WHITE'S ROAD; HAMILTON'S LANE; POWELL DRIVE; COLUMBUS DRIVE; CHVO DRIVE; BLUEBERRY CRESCENT; FOREST ROAD; TILLEY'S PLACE; MOUNT ROYAL ESTATES; FOX FARM ROAD; CHARLIE LAING'S PATH; GOFF AVENUE; INDUSTRIAL CRESCENT (COMMERCIAL); CLARKES ROAD; AND SOUTHWELL PLACE.	309
26.	CARBONEAR: VALLEY ROAD; LINE ROAD; KIMBERLEY PLACE; GUNNERS POND ROAD; ADELAIDE STREET (INCLUDING ADELAIDE ESTATES, 75 ADELAIDE STREET AND VALLEY ESTATES, 85 TO 91 ADELAIDE STREET) AND ISLANDVIEW CRESCENT.	304
27.	CARBONEAR: LONDON ROAD; VALLEY VIEW HEIGHTS; HAYDEN HEIGHTS; LESLIE STREET; WHITELY DRIVE; PONDSIDE HILL; CARLSON HEIGHTS; DWYER'S LANE; FRENCH'S ROAD; OATES LANE; AND KIELEY'S HILL.	251
28.	CARBONEAR: CROSS ROADS; GRASSY LANE; PONDSIDE ROAD; JORDAN'S LANE; AND PIKE'S LANE (INCLUDING CHARWOOD LEGION MANOR, 3 PIKE'S LANE).	261

Summary of Polling Divisions CARBONEAR - TRINITY - BAY DE VERDE

Total Number of Polling Divisions in District: 49

Total Number of Registered Electors in District: 11900

Polling Division	Boundary Descriptions	Registered Electors
29.	CARBONEAR: IRISHTOWN ROAD; GLADSTONE ROAD; EARLESON HEIGHTS; OCEANVIEW HEIGHTS; STENTAFORD'S LANE; DUNPHY AVENUE; FUREY'S LANE; ST. CLARE AVENUE; CHAPEL HILL; CHAPEL PLACE; AND CHAPEL STREET.	242
30.	CARBONEAR: CROWDY STREET; GOULD'S ROAD; DRAKE'S HILL; ROCKEY LANE; OATES PLACE; BUNKER HILL; O'DONOVAN'S LANE; KIM'S LANE; AND PATRICK STREET.	240
31.	CARBONEAR: ASHLEY ROAD; HOYLES ROAD; SOPER AVENUE; HILLVIEW AVENUE; MAHANEY'S LANE; NORTHWOOD ESTATES; LEMARCHANT STREET; AND WAREHAMS ROAD.	244
32.	CARBONEAR: FRESHWATER ROAD; LONG'S HILL; ACROSS THE DOORS; LILY POND ROAD; LIBERTON'S HILL; HORWOOD'S HILL; HARBOUR VIEW AVENUE; COLES LANE; SUTTON'S HILL; JOE TAYLOR'S LANE; GOODISON STREET; BUTT'S LANE; BURKE'S LANE; LEMARCHANT STREET EXTENSION; QUARTER'S LANE; CAPTAIN FRANK'S LANE; SAUNDERS AVENUE; AND WEXFORD ROAD.	249
33.	CARBONEAR: WATER STREET (ODD NUMBERS 1 TO 133, EVEN NUMBERS 2 TO 148 – ALL HOUSES EAST OF CHURCH HILL TO FRESHWATER ROAD INCLUDING INTERFAITH CITIZENS HOME, 41 WATER STREET); BAY STREET; BURNT HEAD ROAD; AND CROCKER'S COVE POINT.	313
34.	FRESHWATER (CARBONEAR): THE COMMUNITY OF FRESHWATER INCLUDING MAIN ROAD; CHURCH HILL; CLEMENT'S COVE ROAD (ALSO KNOWN AS CLOWN'S COVE ROAD); PLANK LANE; NOEL'S ROAD; CUBBAGE'S LANE (ALSO KNOWN AS WHITE ROCK LANE); PARSONS LANE; SNOW'S HILL; AND OLD FLAT ROCK ROAD.	196
35.	VICTORIA: MAIN HIGHWAY (EVEN NUMBERS 52 TO 432, ODD NUMBERS 85 TO 391); VATER'S ROAD; WILLOW LANE; EVELY'S LANE; SWANSEA ROAD; FISHERMAN'S ROAD; MURRAY'S HILL; ANTLE'S ROAD; OLD TRACK ROAD SOUTH; MANSE ROAD; POWELL'S ROAD; BOTTOM LOOP; AND SALMON COVE ROAD.	342
36.	VICTORIA: EDWARD CLARKE'S ROAD; SNOOK'S ROAD; WHITE'S LANE; COLE'S LANE; COLE'S ROAD; COLE'S PLACE; BURNT WOODS ROAD; PRYME AVENUE; WILDBERRY LANE; CLARKE'S ROAD; DEERINGS ROAD; POWERHOUSE ROAD; HIGHWAY EAST (ODD NUMBERS 1 TO 429 INCLUDING GREENWOOD SENIOR COMPLEX, 87 HIGHWAY EAST); HILLVIEW DRIVE; HILLVIEW CRESCENT; STATION ROAD; FOREST ROAD; AND PRIDDLE'S AVENUE.	343

Summary of Polling Divisions CARBONEAR - TRINITY - BAY DE VERDE

Total Number of Polling Divisions in District: 49

Total Number of Registered Electors in District: 11900

Polling Division	Boundary Descriptions	Registered Electors
37.	VICTORIA: MARSH ROAD; CHURCH ROAD; ASH ROAD; PENNEY'S HILL; PYE'S ROAD; BEST PLACE; BALDWIN'S ROAD; GULLY PATH ROAD; PRIDDLE'S LANE; RON CLARKE'S ROAD; AND RATTLE'S ROAD.	334
38.	ISLINGTON: THE TOWN OF ISLINGTON INCLUDING BATTS HILL; BRANTON'S HILL; BYRANT'S ROAD; CHISLETTS HILL; CLEARVIEW HILL; EASY STREET; GREENWOOD LANE; HAULING PATH; JACK'S LANE; LOWER ROAD; LONG POINT COVE ROAD; MAIN HIGHWAY (ROUTE 80, ALSO KNOWN AS MAIN ROAD, INCLUDING GOLDEN YEARS MANOR, 226 MAIN HIGHWAY); MEADOW AVENUE; PERCY'S LANE; POND ROAD; TRACK ROAD; VICTORIA ROAD; RIDGE ROAD; AND WELSH'S HILL.	167
39.	HEART'S DELIGHT: THE TOWN OF HEART'S DELIGHT INCLUDING MAIN HIGHWAY (ROUTE 80, ALSO KNOWN AS MAIN ROAD); ANDREWS LANE; BOAR POINT HILL ROAD; CIRCULAR ROAD; CROCKERS LANE; FARM ROAD; FOOTE'S LANE; LEGGE'S LANE; MARTINS POND ROAD; MILL ROAD; NORTH EAST SIDE ROAD; WESTERN POINT; YOUTH VALLEY ROAD; BAY VIEW AVENUE; CHURCH STREET; COUNTRY ROAD; CROCKER'S HILL; DOUBLE HILLS ROAD; HARBOUR DRIVE; LINE ROAD; REID'S STREET; SOOLEY'S HILL; AND WITCH HAZEL ROAD.	415
40.	HEART'S DESIRE: THE TOWN OF HEART'S DESIRE INCLUDING MAIN HIGHWAY (ROUTE 80, ALSO KNOWN AS MAIN ROAD); ANDREW'S LANE; BANK ROAD; BEACH PATH; BEACH ROAD; BISHOP'S LANE; BILL CLARKE'S LANE; CHURCH ROAD; CLARENCE HILL; CLARKE'S LANE; COOMBS LANE; CROSS THE BROOK ROAD; JOE'S GRADE; LAHEY'S DRIVE; LANGER'S ROAD; NEWTOWN ROAD; NORTHOVER DRIVE; OLD ROAD; OLD TRACK ROAD; PENTON'S LANE; PETERS DRIVE; POINT ROAD; SPRUCE LANE; STATION ROAD; WHALENS LOOP; TRACK ROAD; AND WHARF ROAD.	178
41.	HEART'S CONTENT: THE TOWN OF HEART'S CONTENT INCLUDING MAIN HIGHWAY (ROUTE 80, ALSO KNOWN AS MAIN ROAD); ALEC ROWE'S LANE; BERT ROWE'S LANE; MARTIN'S LANE; NORTHERN POINT ROAD; ROWE'S BANK; STATION ROAD; TANK ROAD; BACKWAY ROAD; GREENS HILL ROAD; OFFICE HILL ROAD; POND ROAD; SOUTHERN COVE; CHURCH LANE; COVE ROAD; HEART'S CONTENT BARRENS; OLD ROAD; PARISH HALL HILL; PARK ROAD; PLANT ROAD; POINT ROAD; REGULAR'S LANE; ROCKWOOD'S HILL; ROCKWOOD'S HILL ROAD; GEORGE PIERCEY'S LANE; TRACK ROAD; SCHOOL ROAD; AND SHOP LANE.	333

Summary of Polling Divisions CARBONEAR - TRINITY - BAY DE VERDE

Total Number of Polling Divisions in District: 49

Total Number of Registered Electors in District: 11900

Polling Division	Boundary Descriptions	Registered Electors
42.	NEW PERLICAN: THE TOWN OF NEW PERLICAN INCLUDING BEACH POND ROAD; BEAVER POND ROAD; BROOK ROAD; BRYANTS ROAD; BURRAGES LANE; CHURCH ROAD; GUT ROAD; HARBOUR ROAD; HEFFORDS ROAD; HISCOCK'S ROAD; INDIAN MEAL ROAD; LEGGE'S LANE; LIGHT HOUSE ROAD; LONG HILL PATH A; LONG HILL PATH B; MAIN HIGHWAY (ROUTE 80, ALSO KNOWN AS MAIN ROAD); NEW ROAD; PATH ROAD; PEDDLE'S LANE; PIERCEY'S SQUARE; SEAWARD'S ROAD; SCOTT'S HILL; TORY ROAD; TORY ROAD EXTENSION; VITTERS COVE PATH; UNITED CHURCH ROAD; AND VITTER'S COVE ROAD.	169
43.	WINTERTON AND TURK'S COVE: WINTERTON: CEMETERY ROAD; HIGHLAND DRIVE; MAIN HIGHWAY (ROUTE 80, ALSO KNOWN AS MAIN ROAD); MAPLE PLACE; PITCHER'S PLACE; OLD ROAD; PITCHER'S HILL; PITCHER'S PATH; POINT ROAD; TUCKER'S HILL; P & R LANE; AND WINTERHOUSE ROAD. THE COMMUNITY OF TURK'S COVE INCLUDING COVE ROAD; MAIN HIGHWAY (ALSO KNOWN AS ROUTE 80); COATES ROAD; AND WHARF ROAD.	203
44.	WINTERTON: ANDREW'S LANE; BABB'S ROAD; BRINSON'S HILL; BROOK LANE; COATES HILL; GUIDE GROUNDS ROAD; GREEN'S DRIVE; DOWNEY'S LANE; HARBOUR VIEW DRIVE; HARNUM'S HILL; HARNUM'S LANE; HISCOCK'S LANE; NORTHERN POINT; PARROTT'S HILL; PARROTT'S PATH; PINHORN'S BEACH; PINHORN LANE; TUCKER'S LANE; MILL LANE; WESTERN POINT; HINDY'S BEACH; AND HINDY'S LANE (INCLUDING WINTER HOLME MANOR, 33 HINDY'S LANE).	194
45.	HANT'S HARBOUR: THE TOWN OF HANT'S HARBOUR INCLUDING CAPLIN COVE ROAD; CRITCH'S LANE; CUSTARD HEAD ROAD; FORGE LANE; GREEN'S LANE; HANT'S HARBOUR ROAD; JOHNNY'S LANE; KING'S ROAD; MAIN HIGHWAY (ROUTE 80, ALSO KNOWN AS MAIN ROAD); MARSH ROAD; MEADE GARDEN ROAD; MEADE ROAD; MITCHELL'S LANE; WATERLINE ROAD; AND WESTERN BAY ROAD.	276
46.	NEW CHELSEA: THE COMMUNITY OF NEW CHELSEA INCLUDING BELBIN'S ROAD; BELGIUM ROAD; BIG HILL; BAILEY'S ROAD; HAND'S ROAD; HAND'S LANE; MAIN HIGHWAY (ALSO KNOWN AS ROUTE 80); SINGLE'S LANE; HARBOUR ROAD; HARRIS' ROAD; SOUTHWEST PATH; LODGE ROAD; OLD HIGHWAY; POND PATH ROAD; SECRETARY ROAD; WHARF ROAD; YOUNG'S ROAD; AND WEST PATH.	82

Summary of Polling Divisions CARBONEAR - TRINITY - BAY DE VERDE

Total Number of Polling Divisions in District: 49

Total Number of Registered Electors in District: 11900

Polling Division	Boundary Descriptions	Registered Electors
47.	LEAD COVE, SIBLEY'S COVE, BROWNSDALE & NEW MELBOURNE: THE COMMUNITY OF LEAD COVE INCLUDING BACK ROAD; OLD LEAD COVE ROAD; OLD MAIN HIGHWAY; WHARF ROAD; HUBBARD'S ROAD; AND MAIN HIGHWAY(ALSO KNOWN AS ROUTE 80). THE COMMUNITY OF SIBLEY'S COVE INCLUDING BANK ROAD; CEMETERY ROAD; POND PATH ROAD; EDDY'S HILL ROAD; EDDY'S ROAD; EDDY'S LANE; MAIN HIGHWAY (ALSO KNOWN AS ROUTE 80); OLD ROAD; PRYER'S ROAD; RODGER'S ROAD; SOLOMON'S ROAD; SPARKES ROAD; SPARKES ROAD EXTENSION; SQUIRES ROAD; AND TORQUAY ROAD. THE COMMUNITY OF BROWNSDALE INCLUDING MAIN HIGHWAY (ALSO KNOWN AS ROUTE 80); AUSTIN ROAD; MARCH'S ROAD; MATTHEWS ROAD; NIXON'S ROAD; ROSES ROAD; BANK ROAD; CHURCH ROAD; WESTERN PATH; ROWE'S ROAD; HEDLEY SPARKE'S ROAD; SPARK'S ROAD; HOPKINS ROAD; THORNE'S ROAD; AND WHALES BROOK. THE COMMUNITY OF NEW MELBOURNE INCLUDING BARRETT'S ROAD; BUTTON'S ROAD; CEMETERY ROAD; CHURCH ROAD; DRISCOLL'S LANE; OLD SCHOOL ROAD; OLD HIGHWAY; SCHOOL HILL; POINT ROAD; MAIN HIGHWAY (ALSO KNOWN AS ROUTE 80); SALVAGE POINT ROAD; OLD RIDGE ROAD; AND GOODWIN'S ROAD.	308
48.	CAVENDISH: THE COMMUNITY OF CAVENDISH INCLUDING BANK ROAD; BEACH ROAD; CEMETERY ROAD; MAIN HIGHWAY (ROUTE 80, ALSO KNOWN AS MAIN ROAD); MILL COVE ROAD; PINCH ROAD; POND ROAD; POST OFFICE ROAD; OLD TRACK ROAD; AND OLD HIGHWAY.	232
49.	WHITEWAY: THE TOWN OF WHITEWAY INCLUDING BURGESS LANE; GEORGE'S HILL; HARNUM'S LANE; HARNUM'S PLACE; HARNUM'S HILL; LONG POND ROAD; MAX'S LANE; OLD HIGHWAY; OLD TRACK ROAD; ROWE'S ROAD; THE DRONG; WELSH'S LANE; WHARF ROAD; AND MAIN HIGHWAY (ROUTE 80, ALSO KNOWN AS MAIN ROAD, INCLUDING SHAG ROCK MANOR PERSONAL CARE HOME, 50 MAIN HIGHWAY).	322

Total Electors for CARBONEAR - TRINITY - BAY DE VERDE: 11900

ELECTORAL DISTRICT OF CARBONEAR - TRINITY - BAY DE VERDE

No.	Polling Division	Eligible Voters		Ballots Counted					
		Revised 2015 List	Number of Swear Ins at the Polls	COISH, David NDP	COLE, Ed	CROCKER, Steve LIB	SHEA, Tomás PC	Rejected Ballots	Total Ballots
1	Bay de Verde	180	5	13	0	78	2	0	93
2	Bay de Verde	167	5	6	0	64	6	0	76
3	Red Head Cove	81	3	2	0	40	2	0	44
4	Grates Cove	139	1	4	0	42	5	1	52
5	Old Perlican	301	10	2	2	109	5	1	119
6	Old Perlican	229	9	5	0	103	3	0	111
7	Lower Island Cove, Caplin Cove and Low Point	290	10	5	1	111	8	0	125
8	Burnt Point and Job's Cove	198	2	5	0	72	4	0	81
9	Gull Island	220	3	4	1	69	5	0	79
10	Northern Bay	227	0	8	1	61	7	1	78
11	Ochre Pit Cove	142	3	5	0	40	7	0	52
12	Western Bay	301	5	12	0	112	18	0	142
13	Broad Cove, Blackhead and Adams Cove	226	4	7	0	85	7	0	99
14	Kingston, Small Point and Spout Cove	174	1	3	1	62	6	0	72
15	Perry's Cove	89	2	3	0	40	5	0	48
16	Salmon Cove	222	7	8	0	103	1	1	113
17	Salmon Cove	265	6	7	2	119	15	0	143
18	Victoria	334	13	5	4	125	11	1	146
19	Carbonear	250	9	6	0	71	8	0	85

ELECTORAL DISTRICT OF CARBONEAR - TRINITY - BAY DE VERDE

No.	Polling Division	Eligible Voters		Ballots Counted					
		Revised 2015 List	Number of Swear Ins at the Polls	COISH, David NDP	COLE, Ed	CROCKER, Steve LIB	SHEA, Tomás PC	Rejected Ballots	Total Ballots
20	Carbonear	219	6	7	0	58	9	0	74
21	Carbonear	322	0	13	1	97	13	1	125
22	Bristol's Hope	152	4	9	0	38	6	0	53
23	Carbonear	329	7	2	0	61	9	2	74
24	Carbonear	336	9	13	1	75	12	0	101
25	Carbonear	309	12	5	2	93	19	0	119
26	Carbonear	304	13	9	1	92	15	0	117
27	Carbonear	251	6	6	0	58	7	0	71
28	Carbonear	261	10	4	1	70	10	0	85
29	Carbonear	242	1	5	1	67	7	0	80
30	Carbonear	240	3	6	1	53	11	0	71
31	Carbonear	244	6	4	0	49	13	1	67
32	Carbonear	249	9	1	1	82	10	0	94
33	Carbonear	313	13	3	1	80	10	0	94
34	Freshwater (Carbonear)	196	7	6	2	72	11	0	91
35	Victoria	342	6	6	2	86	10	0	104
36	Victoria	343	14	11	1	115	16	0	143
37	Victoria	334	6	7	2	88	17	2	116
38	Islington	167	4	3	0	111	4	0	118
39	Heart's Delight	415	17	5	0	265	21	1	292

ELECTORAL DISTRICT OF CARBONEAR - TRINITY - BAY DE VERDE

No.	Polling Division	Eligible Voters		Ballots Counted					
		Revised 2015 List	Number of Swear Ins at the Polls	COISH, David NDP	COLE, Ed	CROCKER, Steve LIB	SHEA, Tomás PC	Rejected Ballots	Total Ballots
40	Heart's Desire	178	4	3	0	88	8	1	100
41	Heart's Content	333	7	2	0	162	11	0	175
42	New Perlican	169	7	2	0	85	8	0	95
43	Winterton and Turk's Cove	203	13	1	2	127	9		139
44	Winterton	194	3	4	0	102	4	0	110
45	Hant's Harbour	276	13	8	0	127	11	2	148
46	New Chelsea	82	5	4	0	41	2	1	48
47	Lead Cove, Sibley's Cove, Brownsdale and New Melbourne	308	8	8	1	123	17	1	150
48	Cavendish	232	6	2	0	150	5	1	158
49	Whiteway	322	6	4	1	131	18	1	155
50	Advance - Old Perlican		1	2	1	58	1	0	62
51	Advance - New Perlican		4	2	0	26	2	1	31
52	Advance - Carbonear		7	3	0	111	12	0	126
53	Advance - Carbonear		7	3	2	102	6	1	114
54	Advance - Carbonear		10	5	1	98	15	0	119
55	Special Ballots		28	16	1	205	45	14	281
		11900	380	304	38	4952	529	35	5858

POLLING DIVISION
 RECAPITULATION OF VOTES
 FOR THE ELECTORAL DISTRICT OF
 CARTWRIGHT - L'ANSE AU CLAIR

November 30, 2015 Provincial General Election



Provincial Electoral District:
Cartwright - L'Anse au Clair

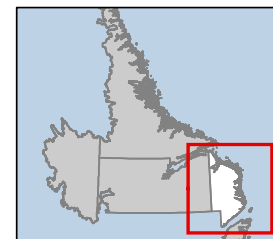
2011 Population: 3,845
 Land Area: 26,535 km²

Legend

- Community
- District Boundary

0 105 210 420
 Kilometers

Newfoundland Labrador Department of Finance
 Newfoundland & Labrador Statistics Agency



Summary of Polling Divisions CARTWRIGHT - L'ANSE AU CLAIR

Total Number of Polling Divisions in District: 21

Total Number of Registered Electors in District: 3064

Polling Division	Boundary Descriptions	Registered Electors
1.	BLACK TICKLE AND DOMINO: THE COMMUNITIES OF BLACK TICKLE AND DOMINO.	143
2.	CARTWRIGHT: AIRSTRIP ROAD; BACK ROAD; BASE ROAD; BLACKHEAD HILL ; BURDETT'S BROOK; CLARK'S LANE; DYSON'S LANE; FLAGSTAFF LANE; LOW ROAD; M.O.T. ROAD; LETHBRIDGE LANE; PARADISE EXTENSION; PITTMAN'S LANE; POINT ROAD; AND WILLOW LANE.	208
3.	CARTWRIGHT: MAIN ROAD.	164
4.	PARADISE RIVER: THE COMMUNITY OF PARADISE RIVER.	8
5.	PINSENT'S ARM: THE COMMUNITY OF PINSENT'S ARM.	55
6.	NORMAN'S BAY: THE COMMUNITY OF NORMAN'S BAY.	29
7.	CHARLOTTETOWN: THE TOWN OF CHARLOTTETOWN INCLUDING AIRPORT BOULEVARD; CADWELLS LANE; CAMPBELLS LANE; FOREST ACCESS ROAD; HARBOURVIEW DRIVE; HILLSIDE DRIVE; HILLTOP LANE; MAIN STREET; TURNBULL'S LANE; MARINE DRIVE ; OCEANVIEW LANE; POND ROAD; ROUTE 512; AND SCHOOL HOUSE LANE.	240
8.	PORT HOPE SIMPSON: PIONEER STREET; NOTLEY'S DRIVE; SEASHORE LANE; AND POTTER'S LANE.	176
9.	WILLIAMS HARBOUR: THE COMMUNITY OF WILLIAMS HARBOUR INCLUDING MAIN STREET.	26
10.	PORT HOPE SIMPSON: AIRPORT ROAD; ALEXIS DRIVE; BOWATER AVENUE; COUNTRY ROAD; D. C. YOUNG BOULEVARD; MARINE DRIVE; MILLCOVE ROAD ; MONUMENT LANE; PENNY'S LANE; BAYVIEW ROAD; RANGER DRIVE; RIVERVIEW ROAD; ROUTE 510 (COMMERCIAL AREA ONLY); WING ROAD ; AND WOODLAND HEIGHTS.	175
11.	ST. LEWIS: THE TOWN OF ST. LEWIS INCLUDING AIRPORT HILL ROAD; FISHERMANS POINT ROAD; FRANKIES COVE ROAD; HARBOUR VIEW ROAD; HILL VIEW ROAD; LOADERS POINT ROAD; MAIN ROAD; SHOAL POINT ROAD; AND TOWER ROAD.	160
12.	MARY'S HARBOUR: THE TOWN OF MARY'S HARBOUR INCLUDING AIRSTRIP ROAD ; BARNEY'S POND ROAD; CHURCH ROAD; CUMBY'S ROAD; GIN COVE HILL ; HILLVIEW ROAD; HILLVIEW ROAD EXTENSION; HYDRO ROAD; LODGE BAY ROAD; MICHAEL'S POINT ROAD; MICHAEL'S POINT ROAD EXTENSION; PIGEON POND HILL ; RIVERVIEW SUBDIVISION; AND MAIN STREET (INCLUDING HARBOURVIEW MANOR, 187 MAIN STREET).	292

Summary of Polling Divisions CARTWRIGHT - L'ANSE AU CLAIR

Total Number of Polling Divisions in District: 21

Total Number of Registered Electors in District: 3064

Polling Division	Boundary Descriptions	Registered Electors
13.	LODGE BAY: THE COMMUNITY OF LODGE BAY INCLUDING RANGER VALLEY DRIVE.	61
14.	RED BAY: THE TOWN OF RED BAY INCLUDING BASIN DRIVE; BROOK LANE; CHURCH LANE; CO-OP LANE ; LOOK OUT LANE; MAIN HIGHWAY (ALSO KNOWN AS HIGHWAY 510); NORTHERN BROOK ROAD; ORGAN'S ISLAND ; SADDLE ISLAND ; SCHOOL HOUSE LANE; TRACEY; EAST HARBOUR DRIVE; AND WEST HARBOUR DRIVE.	163
15.	PINWARE: THE TOWN OF PINWARE INCLUDING MAIN STREET (ALSO KNOWN AS HIGHWAY 510).	77
16.	WEST ST. MODESTE: THE TOWN OF WEST ST. MODESTE INCLUDING BOLGER'S LANE; FOWLER'S ROAD; JACOB'S DRIVE; MAIN HIGHWAY (ALSO KNOWN AS HIGHWAY 510); MARINE DRIVE; MCDONALD DRIVE; MCDONALD'S ISLAND ; O'DELL'S LANE; AND RINK ROAD .	103
17.	CAPSTAN ISLAND: THE COMMUNITY OF CAPSTAN ISLAND INCLUDING HIGHWAY 510.	35
18.	L'ANSE-AU-LOUP: BATTERY LANE; BELBIN'S ROAD; BRANCH ROAD; BROOK ROAD; HILLSIDE DRIVE; MAIN HIGHWAY (ALSO KNOWN AS HIGHWAY 510); O'BRIEN'S CRESCENT; O'BRIEN'S ROAD; RIVER ROAD; AND SCHOOL ROAD.	269
19.	L'ANSE-AMOUR/L'ANSE-AU-LOUP: THE COMMUNITY OF L'ANSE-AMOUR. L'ANSE-AU-LOUP: BARNEY'S ROAD; EVERGREEN AVENUE; WATERFRONT ROAD; COUNTRY ROAD; EARLE'S ROAD; OCEAN DRIVE; HALL ROAD; AND HARBOUR DRIVE.	192
20.	FORTEAU/ENGLISH POINT: THE TOWN OF FORTEAU INCLUDING BUCKLE'S POINT ROAD; BOAT'S COVE BROOK STREET; ENGLISH POINT ROAD; FIRST POND ROAD ; HARBOUR DRIVE; HOWELL AVENUE; MISERY HILL ROAD ; PHILIP'S DRIVE; PINE AVENUE; RIVER ROAD; ROBINSON LANE; WILLOW AVENUE; MAIN STREET (INCLUDING LABRADOR STRAITS SENIOR HOUSING INC., 34 MAIN STREET); AND SESAME STREET (INCLUDING LABRADOR SOUTH HEALTH CARE CENTRE, 5 SESAME STREET). THE COMMUNITY OF ENGLISH POINT INCLUDING BIRCH AVENUE; BACK COVE PLACE; SPRUCE AVENUE; AND WATER STREET.	324
21.	L'ANSE-AU-CLAIR: THE TOWN OF L'ANSE-AU-CLAIR INCLUDING BAYVIEW CRESCENT; CHURCH STREET; COUNTRY ROAD; HILLSIDE DRIVE; LODGE ROAD; MAIN HIGHWAY; OCEANVIEW DRIVE; OCEANVIEW DRIVE EXTENSION ; PLEASANT STREET; AND WESTERN BROOK ROAD.	164

Total Electors for CARTWRIGHT - L'ANSE AU CLAIR: 3064

ELECTORAL DISTRICT OF CARTWRIGHT - L'ANSE AU CLAIR

No.	Polling Division	Eligible Voters		Ballots Counted				
		Revised 2015 List	Number of Swear Ins at the Polls	DEMPSTER, Lisa LIB	DEON, Jennifer NDP	MACKENZIE, Jason PC	Rejected Ballots	Total Ballots
1	Black Tickle and Domino	143	5	68	3	1	0	72
2	Cartwright	208	4	72	0	0	0	72
3	Cartwright	164	3	49	3	0	1	53
4	Paradise River	8	1	7	0	0	0	7
5	Pinsent's Arm	55	3	28	2	0	0	30
6	Norman's Bay	29	2	9	3	0	0	12
7	Charlottetown	240	13	127	2	1	0	130
8	Port Hope Simpson	176	7	50	0	2	1	53
9	Williams Harbour	26	0	11	0	0	0	11
10	Port Hope Simpson	175	0	56	1	0	0	57
11	St Lewis	160	11	86	1	0	0	87
12	Mary's Harbour	292	3	126	4	2	0	132
13	Lodge Bay	61	0	24	0	1	0	25
14	Red Bay	163	1	66	2	7	1	76
15	Pinware	77	4	32	1	3	0	36
16	West St. Modeste	103	1	48	2	3	0	53
17	Capstan Island	35	2	21	0	2	0	23
18	L'Anse au Loup	269	6	57	6	6	0	69
19	L'Anse-Amour/ L'Anse au Loup	192	0	42	4	7	0	53
20	Forteau/English Point	324	9	108	10	4	1	123

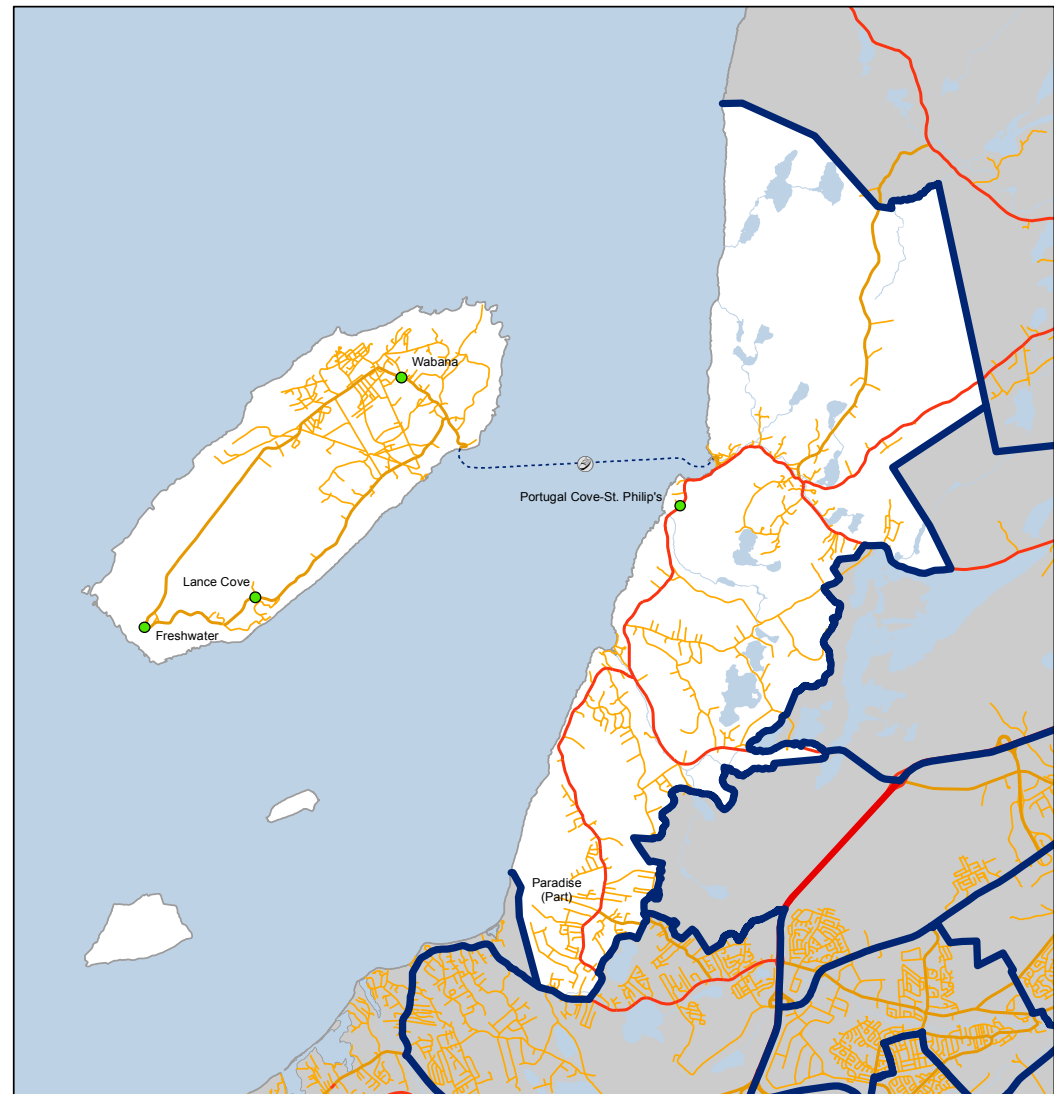
ELECTORAL DISTRICT OF CARTWRIGHT - L'ANSE AU CLAIR

No.	Polling Division	Eligible Voters		Ballots Counted				
		Revised 2015 List	Number of Swear Ins at the Polls	DEMPSTER, Lisa LIB	DEON, Jennifer NDP	MACKENZIE, Jason PC	Rejected Ballots	Total Ballots
21	L'Anse au Clair	164	0	53	8	4	0	65
22	Advance - L'Anse au Loup	254	1	56	1	1	0	58
23	Advance - Mary's Harbour	215	2	47	1	1	0	49
24	Advance - Cartwright	293	5	68	2	0	0	70
25	Special Ballots	287	5	94	1	3	2	100
		3064	88	1405	57	48	6	1516



POLLING DIVISION
RECAPITULATION OF VOTES
FOR THE ELECTORAL DISTRICT OF
CONCEPTION BAY EAST - BELL ISLAND

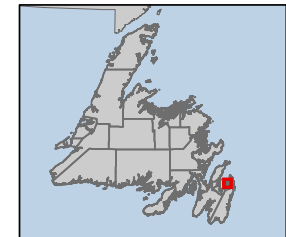
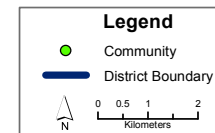
November 30, 2015 Provincial General Election



Provincial Electoral District:
Conception Bay East - Bell Island

2011 Population: 14,885
Land Area: 100 km²

 Department of Finance
Newfoundland & Labrador Statistics Agency



Summary of Polling Divisions CONCEPTION BAY EAST - BELL ISLAND

Total Number of Polling Divisions in District: 40

Total Number of Registered Electors in District: 10641

Polling Division	Boundary Descriptions	Registered Electors
1.	PORTUGAL COVE-ST. PHILIP'S: BAULINE LINE EXTENSION (THAT PORTION OF THE BAULINE LINE EXTENSION WITHIN THE MUNICIPAL BOUNDARIES OF PORTUGAL COVE - ST. PHILLIPS); AND GLADNEYS LANE.	289
2.	PORTUGAL COVE-ST. PHILIP'S: CHESLEY-VAN HEIGHTS; COPPER HEAD ROAD; HIBBS PLACE; JERA STREET; PORTUGAL COVE ROAD (EVEN NUMBERS 1634 TO 1924, ODD NUMBERS 1581 TO 1863); AND WOODLAND DRIVE.	289
3.	PORTUGAL COVE-ST. PHILIP'S: BAYVIEW HEIGHTS; BEACHY COVE ROAD; HANLONS ROAD; LONGMARSH ROAD; R.C. CHURCH DRIVE; AND WEST POINT ROAD.	192
4.	WABANA: DAVIDSON AVENUE; SIXTH STREET; BRIDAL AVENUE; RENOWN STREET; GOSINE'S ROAD; MERCER STREET; COURT HOUSE HILL; CRAIG AVENUE; DOWNING STREET; KAVANAGH'S LANE (ODD AND EVEN NUMBERS 1 TO 24 EAST OF WABANA BOUNDARY); LAHEY'S LANE; NISH JACKMAN DRIVE; LANCE COVE ROAD (ODD & EVEN NUMBERS 1 TO 45); PITTS' LANE; SHEA'S LANE; HEDD'S LANE; OLD PIER ROAD; WOOD'S AVENUE; MEMORIAL STREET (ODD AND EVEN NUMBERS 91 TO 137); AND TENNIS COURT ROAD.	255
5.	LANCE COVE, BICKFORDVILLE AND PARSONSVILLE: THE COMMUNITY OF LANCE COVE INCLUDING BROTHER LANE'S ROAD; BROWN'S LANE; KAVANAGH'S LANE (WEST OF WABANA BOUNDARY); FITZPATRICK'S LANE; WALSH'S ROAD; CUMMINGS HILL; CUMMINGS ROAD; LANCE COVE ROAD (EVEN AND ODD NUMBERS 46 AND GREATER); STOYLES LANE; O'NEILL'S HILL; CLEMENS HILL; BEACH ROAD; WALSH'S LANE; HISCOCK'S HILL; KENT'S ROAD; LAHEY'S ROAD; PITTS' HILL; AND KENNEDY'S HILL. THE COMMUNITY OF BICKFORDVILLE INCLUDING BICKFORD'S ROAD; AND LANCE COVE ROAD. THE COMMUNITY OF PARSONSVILLE INCLUDING MIDDLETON AVENUE.	266
6.	WABANA: BUTLERVILLE ROAD; BYRNE STREET; CONWAY STREET; DOBBIN'S ROAD; BRIAN HOUSE WAY; FARRELL STREET; FORD STREET; GALWAY STREET; GOUTHRO STREET; MCDONALD ROAD; MIDDLETON AVENUE (EVEN NUMBERS 2 TO 226, ODD NUMBERS 1 TO 207); WEST MINES ROAD; WEST TRACK ROAD; AIRPORT ROAD; WHALEN STREET; YOUNG STREET; CRANE'S LANE; FOLEY'S ROAD; FRENCH LANE; HART STREET; HUNT'S STREET; HUSSEY'S STREET; CARROLL'S LANE; JENKIN'S ROAD; MATTHEW'S ROAD; MCCARTHY STREET; NOSEWORTHY'S HILL; REID'S ROAD; SCOTIA ROAD; AND VOKEY'S ROAD.	311

Summary of Polling Divisions CONCEPTION BAY EAST - BELL ISLAND

Total Number of Polling Divisions in District: 40

Total Number of Registered Electors in District: 10641

Polling Division	Boundary Descriptions	Registered Electors
7.	WABANA: THIRD STREET; FOURTH STREET; FIFTH STREET; RIDEOUT'S ROAD; TEN COMMANDMENTS RANGE; MCDOUGAL STREET; BOWN STREET; GRAMMAR STREET; PETRIE'S HILL; AND WALL STREET.	268
8.	WABANA: NO. 2 ROAD (INCLUDING DR. WALTER TEMPLEMAN HEALTH CENTRE AND POND'S MANOR, 36 NO. 2 ROAD); NO. 2 BACK ROAD; NO. 2 COVE ROAD; NO. 6 RANGE; BACKVIEW STREET; BASHA'S LANE; CABOT STREET; EXILE STREET; FARM ROAD; FLEMING STREET; GREENVIEW STREET; HIBB'S ROAD; TWO COVE ROAD; JOY'S LANE; KNIGHTS OF COLUMBUS DRIVE; MARTIN'S ROAD; THEATRE AVENUE; TREMBLETT'S ROAD; VALLEY ROAD; VALLEY HILL ROAD; VALLEY CRESCENT; VALLEY LOOP; NO. 6 ROAD; NO. 6 RANGE EXTENSION ; CARTER'S AVENUE; AND WISEMAN'S LANE.	334
9.	WABANA: BARNES ROAD; BUTLER'S LANE; CHURCHILL'S LANE; COOMB'S LANE; DELAHUNTY'S LANE; QUIGLEY'S LINE; LIGHTHOUSE ROAD; EAST NO. 1 ROAD; EAST NO. 1 LOOP; INCINERATOR ROAD; GILBERT STREET; GUY STREET; GULL ISLAND ROAD; JACKMAN'S LANE; KAVANAGH'S ROAD; KITCHEN'S LANE; MCGRATH'S ROAD; NORMORE CRESCENT; NOSEWORTHY'S LANE; AND PERRY'S LANE.	218
10.	WABANA: ARMOURY ROAD; BLACKMORE ROAD; CAHILL'S LANE; CARBAGE'S LOOP; CHURCH STREET; COLBOURNE STREET; EAST END ROAD; FITZGERALD'S LANE; GREENWOOD AVENUE; KING'S AVENUE; MAIN STREET; POST OFFICE ROAD; NEWMAN'S LANE; SKANE'S LANE; SNOW'S LANE; ST. PAT'S LANE; AND TUCKER STREET.	231
11.	WABANA: THE BEACH(ODD AND EVEN NUMBERS 1 TO 10); BEACH LANE (ODD AND EVEN NUMBERS 11 AND HIGHER); BEACH HILL; BENNETT STREET; BOWDRING'S ROAD; CEMETERY HILL; CEMETERY LANE; COMPRESSOR HILL ;RAILROAD STREET; DOSCO HILL; DWYER'S LANE; LONG HARRY ROAD; HEARN'S ROAD; MURPHY'S HILL; MURPHY'S LANE; SEARLE'S LANE; STEVE NEARY BOULEVARD; MEMORIAL STREET (ODD AND EVEN NUMBERS 2 TO 89); AND WARFORD'S LANE.	187
12.	PORTUGAL COVE - ST. PHILIP'S: ANGLICAN CEMETERY ROAD EXTENSION; ANGLICAN CEMETERY ROAD; ANGLICAN CHURCH ROAD; BOULDER LANE; BRIDGETS ROAD; DAYS ROAD; LOOP DRIVE; HARDINGS HILL; MALLBOROUGH PLACE; MITCHELLS ROAD; NORTH POINT ROAD; ROSES LANE; SOMERTONS LANE; AND WHARF ROAD .	234
13.	PORTUGAL COVE-ST. PHILIP'S: BLAST HOLE POND ROAD; BOCKER DRIVE; BROOKSIDE PLACE; CHURCHILLS ROAD; FARM ROAD; GEORGES ROAD; HUSSEYS ROAD; JORDAN PLACE; NICE LANE; AND LEGION ROAD.	240

Summary of Polling Divisions CONCEPTION BAY EAST - BELL ISLAND

Total Number of Polling Divisions in District: 40

Total Number of Registered Electors in District: 10641

Polling Division	Boundary Descriptions	Registered Electors
14.	PORTUGAL COVE-ST. PHILIP'S: INDIAN MEAL LINE (ODD NUMBERS 599 TO 1125, EVEN NUMBERS 598 TO 1122); PRINCETON PLACE; PRATT PLACE; OLYMPIC DRIVE; GAIL'S VIEW DRIVE; RUSTYS LOOP; VOISEYS BROOK ROAD; AND BEAVER CREEK ROAD.	325
15.	PORTUGAL COVE-ST. PHILIP'S: OLD CART ROAD; LUFFMANS HILL; WESTERN GULLY ROAD; MERCERS ROAD; PRINCES MOUNTAIN DRIVE; HYNES ROAD; HILLTOP LANE; PINE BUD PLACE; AND ALLENS LANE.	262
16.	PORTUGAL COVE-ST. PHILIP'S: NEARYS POND ROAD; WESTERN HEIGHTS; FENNELLYS ROAD; RED MAPLE PLACE; ROUND POND ROAD; MALLARDS LANE; FRANKLYN PLACE; EMBERLEYS ROAD; AND HAMMOND ESTATES.	269
17.	PORTUGAL COVE-ST. PHILIP'S: DRUKENS LANE; GOLDEN DAWN DRIVE; MURPHYS LANE; MEADOW HEIGHTS; POWER'S ROAD; PUFFIN PLACE; LARK PLACE; KNIGHTS REST; KENSINGTON LANE; AND PORTUGAL COVE ROAD (EVEN NUMBERS 1158 TO 1632, ODD NUMBERS 1377 TO 1579).	200
18.	PORTUGAL COVE-ST. PHILIP'S: NEWBURY STREET; STOCKTON PLACE; WINDSOR HEIGHTS; BUGDEN DRIVE; HUSSEY PLACE; JOYCE CRESCENT; ETHRIDGE ROAD; AYRES LANE; KEELEY LANE; MARIE PLACE; MILLERS ROAD; CONATTIE PLACE; LEES PLACE; AND DROVER HEIGHTS.	269
19.	PORTUGAL COVE-ST. PHILIP'S: BENNETTS ROAD (EVEN NUMBERS); CRYSTAL LANE; HUGHS POND ROAD; OLD BROAD COVE ROAD (ODD NUMBERS 83 TO 489 THAT SECTION OF OLD BROAD COVE ROAD FROM THE INTERSECTION WITH THE ST. JOHN'S CITY LIMITS TO THE INTERSECTION WITH BENNETTS ROAD); OLIVERS POND PLACE; OLIVERS POND ROAD; PECKHAMS ROAD; PEGGY DEANE STREET AND SMITHS ROAD.	252
20.	PORTUGAL COVE-ST. PHILIP'S: OLD BROAD COVE ROAD (EVEN NUMBERS 114 TO 610); WITCH HAZEL ROAD; WITCH HAZEL DRIVE; MAGGIES PLACE; CHRISARA PLACE; PHIL'S HILL ROAD; BICKERSTAFFE ROAD; CARRIGAN PLACE; KNAPPS ROAD; JOHNATHAN HEIGHTS; BALDA PLACE; AND LOIS LANE.	274

Summary of Polling Divisions CONCEPTION BAY EAST - BELL ISLAND

Total Number of Polling Divisions in District: 40

Total Number of Registered Electors in District: 10641

Polling Division	Boundary Descriptions	Registered Electors
21.	PORTUGAL COVE-ST. PHILIP'S: THORBURN ROAD (EVEN AND ODD NUMBERS 1512 TO 1604); TUCKERS HILL ROAD; GOAT COVE LANE; ST. THOMAS LINE (ODD AND EVEN NUMBERS 763 TO 950 BOTH SIDES FROM PARADISE/PORTUGAL COVE-ST. PHILIP'S BOUNDARY TO THORBURN ROAD); SAMMY BUTLERS ROAD; BELBINS ROAD; PENDERGAST ROAD; THORPES ROAD; COADYS ROAD; LAMSWOOD LANE; PATRICIA DRIVE; SOLOMONS DRUNG; BLUE SKY DRIVE; OCEAN'S EDGE; WARDS LANE; AND SPURRELLS ROAD .	229
22.	PORTUGAL COVE-ST. PHILIP'S: TOLT ROAD (ODD AND EVEN NUMBERS 81 TO 405); CAYMAN DRIVE; BRADBURY'S ROAD; MATTHEW PLACE; MERRYWOOD ESTATES; AND DAWN ALLEN ROAD.	268
23.	PORTUGAL COVE-ST. PHILIP'S: OLD BROAD COVE ROAD (ODD NUMBERS 491 TO 781, EVEN NUMBERS 612 TO 780); TOLT ROAD (ODD AND EVEN NUMBERS 1 TO 80); WILD STRAWBERRY FIELDS; SKINNERS ROAD; TUCKFORD ROAD; SALTY PLACE; AND ISLANDS VIEW CRESCENT.	291
24.	PORTUGAL COVE-ST. PHILIP'S: BENNETTS ROAD (ODD NUMBERS ONLY); HEALEYS POND CRESCENT; HOGANS POND ROAD; HOGANS POND ROAD EXTENSION; KINGS HILL ROAD; PARROTT PLACE; RAINBOW GULLY ROAD; RONS ROAD; SHARPES ROAD; SKIPPERS CRESCENT AND THORBURN ROAD (EVEN NUMBERS 826 TO 1130, ODD NUMBERS 833 TO 1119).	239
25.	PORTUGAL COVE-ST. PHILIP'S: THORBURN ROAD (EVEN AND ODD NUMBERS 1132 TO 1510); ABBOTTS ROAD; CARSONS ROAD; SCHOOL ROAD; SUNSET WAY; FITZGERALD PLACE; AND JOHNS ROAD.	238
26.	PORTUGAL COVE-ST. PHILIP'S: DOGBERRY HILL ROAD (EVEN NUMBERS 364 TO 476, ODD NUMBERS 369 TO 467); MEGAN RIDGE DRIVE; RIVER FRONT ROAD; BROOK VIEW PLACE; EILEEN PLACE; REBECCA'S ROAD; OLIVIA PLACE; CANON SMITH CRESCENT; BRENTWOOD AVENUE; WHITE ASH DRIVE; NETHERWOOD STREET; OAK CRESCENT; WILLOW BEND CLOSE; WOODHAVEN ROAD; DANS ROAD; KIMBERLEY GILL PLACE; JENNY LYNN DRIVE; URSULA CRESCENT; JENDARMIE PLACE; BEMISTERS ROAD; LITTLE POWERS POND ROAD; SUMMERWOOD PLACE; CROSS LINK ROAD; AND KIDDIE LANE .	357
27.	PORTUGAL COVE-ST. PHILIP'S: BLUEBELL BEND; COUNTRY GARDEN ROAD; GARDEN HILL; HONEYSUCKLE HILL; PLUMTREE PLACE; ROSEMARY RISE; AND DOGBERRY HILL ROAD (EVEN NUMBERS 114 TO 362, ODD NUMBERS 115 TO 367).	258

Summary of Polling Divisions CONCEPTION BAY EAST - BELL ISLAND

Total Number of Polling Divisions in District: 40

Total Number of Registered Electors in District: 10641

Polling Division	Boundary Descriptions	Registered Electors
28.	PORTUGAL COVE-ST. PHILIP'S: ALFREDS DRUNG; DOGBERRY HILL ROAD EXTENSION; EMYLIA PLACE; LARKSPUR LANE; MARIAN PLACE; MAYS LANE; JONES PLACE; WINSORIAN PLACE; AND DOGBERRY HILL ROAD (EVEN NUMBERS 2 TO 112, ODD NUMBERS 1 TO 113 INCLUDING MURPHY'S SHADY REST LODGE, 89 DOGBERRY HILL ROAD);	249
29.	PARADISE: ATLANTICA DRIVE; LEGEND DRIVE; NIAGARA PLACE; DEBORAH LYNN HEIGHTS; LAWLOR'S ROAD; MOONLIGHT DRIVE; O'BRIEN'S WAY; AND STAPLETON'S ROAD.	234
30.	PARADISE: BAYVIEW HEIGHTS; BEATRIX PLACE; FATHER LACEY PLACE; LAURIE ROAD; NEARY ROAD; SPRINGBROOK AVENUE; SQUIRES ROAD; ST. THOMAS LINE (ODD NUMBERS 397 TO 753 WEST AND NORTH SIDES FROM BEATRIX PLACE TO PARADISE/PORTUGAL COVE-ST. PHILIP'S BOUNDARY (COUNTRY GARDEN ROAD), EVEN NUMBERS 438 TO 758 EAST AND SOUTH SIDES FROM NEARY ROAD TO PARADISE/PORTUGAL COVE-ST. PHILIP'S BOUNDARY (COUNTRY GARDEN ROAD)); TICKLEVIEW PLACE; AND WHELAN'S CRESENT.	383
31.	PARADISE: FAIRLANE STREET; HAYES AVENUE; HOWARD AVENUE; IVYDALE PLACE; LITTLE JOHN AVENUE; MORGAN AVENUE; PICCO DRIVE; REARDON AVENUE; SEASCAPE DRIVE; BEAUGART AVENUE; DECATUR PLACE; TOTTENHAM PLACE; AND WILLIAMSTON CLOSE.	291
32.	PARADISE: CAMROSE DRIVE (ALL ODD NUMBERS, EVEN NUMBERS 14 AND HIGHER); CLARKE'S HILLVIEW; COUNTRY ROAD; SOUTHVIEW DRIVE AND MILLER'S PATH.	220
33.	PARADISE: ARCHIBALD DRIVE (EVEN NUMBERS 2 TO 30); BRISBANE COURT; DALEBURY PLACE; LANARK DRIVE (ODD NUMBERS 57 TO 177); PARADISE ROAD (EVEN NUMBERS 240 TO 376, ODD NUMBERS 251 TO 369 FROM CAMROSE DRIVE TO ST THOMAS LINE); REMBRANT BOULEVARD; STARLIGHT DRIVE AND TUTOR AVENUE.	278
34.	PARADISE: ASHLEN CRESCENT; DAKOTA PLACE; MADISON PLACE; PLATEAU PARK; PRETTY PLACE; STEPHEN'S ROAD; AND STONEWALL DRIVE.	276
35.	PARADISE: ST. THOMAS LINE (EVEN NUMBERS 138 TO 436 EAST SIDE FROM CRIMSON STREET TO NEARY ROAD, ODD NUMBERS 115 TO 395 WEST SIDE FROM CRIMSON STREET TO BEATRIX PLACE); MAYFAIR AVENUE; BRIDGEPORT AVENUE; RAYMOND'S LANE; AND WESTPORT DRIVE.	275

Summary of Polling Divisions CONCEPTION BAY EAST - BELL ISLAND

Total Number of Polling Divisions in District: 40

Total Number of Registered Electors in District: 10641

Polling Division	Boundary Descriptions	Registered Electors
36.	PARADISE: BRANDYWIND PLACE; BYRNE'S ROAD; CAMEO DRIVE; DELLEMERE PLACE; HICKEY'S ROAD; HOLLAND PLACE; QUILTY'S ROAD; AND ROB'S ROAD.	280
37.	PARADISE: APPLETON PLACE; CAMELOT CRESCENT; CRIMSON STREET; ELLSWORTH STREET; FAIRMONT PLACE; FLANNERY STREET; MAGEE DRIVE; MEADOW ROAD; MONACO DRIVE; MULLINGAR DRIVE; TYRELL DRIVE; AND VAMBURY STREET.	362
38.	PARADISE: BRITTANY DRIVE; CALLIE'S LANE; HAYFIELD PLACE; LADYWELL PLACE; LIBERTY LANE; NEWDALE ROAD; RIDGEWOOD DRIVE; ROSEWELL PLACE; SEDGEWICK STREET; SUMMIT DRIVE; AND WASHINGTON PLACE.	322
39.	PARADISE: ACHARYA DRIVE; CHALLENGER CRESCENT; COPPER CANYON CLOSE; LANARK DRIVE (ODD NUMBERS 1 TO 55); KEYSTONE AVENUE; MOUNTAINEER DRIVE; QUANTUM DRIVE; REGAL PLACE; SANDPIPER PLACE AND ST. THOMAS LINE (EVEN NUMBERS 56 TO 136, FROM THE INTERSECTION OF ST. THOMAS LINE AND LANARK DRIVE TO THE INTERSECTION OF ST. THOMAS LINE AND CRIMSON STREET).	216
40.	PARADISE: DESRAY CRESCENT; PINEHILL PLACE; RICHARDS LANE; ST. THOMAS LINE (ODD NUMBERS 1 TO 107 WEST SIDE FROM TOPSAIL ROAD TO CRIMSON STREET); SULLIVAN'S ROAD; TOPSAIL ROAD (EVEN NUMBERS 1850 TO 1970, THE NORTH SIDE OF TOPSAIL ROAD FROM THE INTERSECTION OF TOPSAIL ROAD AND ST. THOMAS LINE TO SLIGHTLY WEST OF INTERSECTION OF TOPSAIL ROAD AND NEWDALE ROAD); TWIN BROOKS DRIVE AND WINDMILL ROAD.	210

Total Electors for CONCEPTION BAY EAST - BELL ISLAND: 10641

ELECTORAL DISTRICT OF CONCEPTION BAY EAST - BELL ISLAND

No.	Polling Division	Eligible Voters		Ballots Counted				
		Revised 2015 List	Number of Swear Ins at the Polls	BRAZIL, David PC	DUMARESQUE, Danny LIB	KAVANAGH, Bill NDP	Rejected Ballots	Total Ballots
1	Portugal Cove - St. Philip's	289	10	65	31	27	1	124
2	Portugal Cove - St. Philip's	289	45	94	42	25	0	161
3	Portugal Cove - St. Philip's	192	16	61	18	27	0	106
4	Wabana	255	28	105	19	13	0	137
5	Lance Cove, Bickfordville and Parsonville	266	16	66	39	16	0	121
6	Wabana	311	8	91	17	7	0	115
7	Wabana	268	24	110	10	2	1	123
8	Wabana	334	16	121	16	1	0	138
9	Wabana	218	12	88	6	3	0	97
10	Wabana	231	5	84	8	1	0	93
11	Wabana	187	12	49	13	5	1	68
12	Portugal Cove - St. Philip's	234	12	56	34	10	0	100
13	Portugal Cove - St. Philip's	240	13	46	44	15	0	105
14	Portugal Cove - St. Philip's	325	34	69	34	28	0	131
15	Portugal Cove - St. Philip's	262	17	63	36	17	0	116
16	Portugal Cove - St. Philip's	269	7	73	21	21	0	115
17	Portugal Cove - St. Philip's	200	29	50	38	19	0	107
18	Portugal Cove - St. Philip's	269	24	80	34	18	0	132
19	Portugal Cove - St. Philip's	252	15	57	16	17	0	90
20	Portugal Cove - St. Philip's	274	21	81	28	17	0	126

ELECTORAL DISTRICT OF CONCEPTION BAY EAST - BELL ISLAND

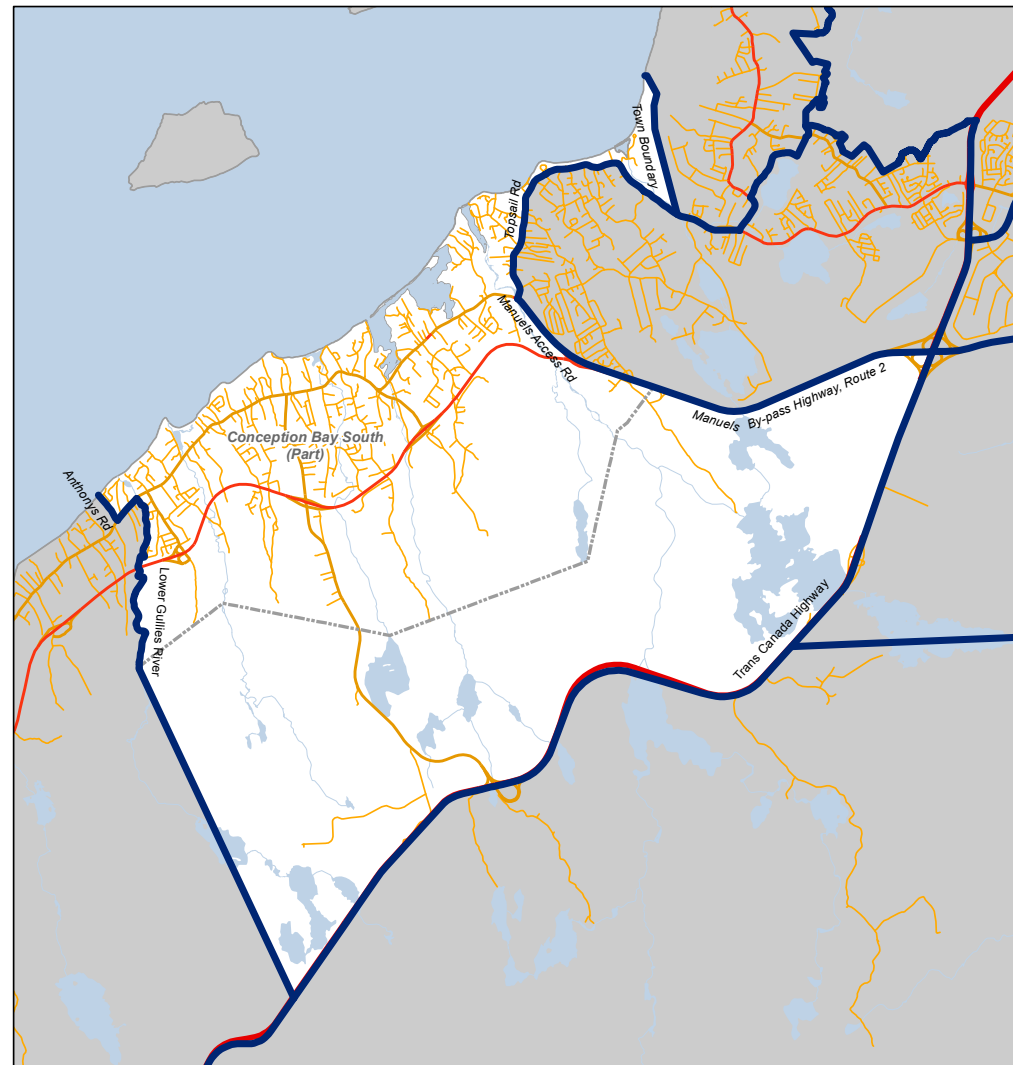
No.	Polling Division	Eligible Voters		Ballots Counted				
		Revised 2015 List	Number of Swear Ins at the Polls	BRAZIL, David PC	DUMARESQUE, Danny LIB	KAVANAGH, Bill NDP	Rejected Ballots	Total Ballots
21	Portugal Cove - St. Philip's	229	35	53	35	27	1	116
22	Portugal Cove - St. Philip's	268	22	66	42	23	0	131
23	Portugal Cove - St. Philip's	291	14	81	41	15	0	137
24	Portugal Cove - St. Philip's	239	8	48	26	14	0	88
25	Portugal Cove - St. Philip's	238	13	42	29	14	0	85
26	Portugal Cove - St. Philip's	357	79	123	61	42	0	226
27	Portugal Cove - St. Philip's	258	15	57	13	13	1	84
28	Portugal Cove - St. Philip's	249	23	60	18	17	0	95
29	Paradise	234	30	59	42	17	0	118
30	Paradise	383	17	79	50	29	0	158
31	Paradise	291	60	87	61	20	0	168
32	Paradise	220	5	43	19	21	0	83
33	Paradise	278	20	46	34	20	0	100
34	Paradise	276	17	64	41	17	0	122
35	Paradise	275	40	56	36	12	0	104
36	Paradise	280	25	34	39	17	0	90
37	Paradise	362	87	89	65	45	0	199
38	Paradise	322	42	89	45	21	0	155
39	Paradise	216	43	61	41	18	1	121
40	Paradise	210	11	35	24	11	1	71
41	Advance - Bell Island		32	102	66	30	2	200

ELECTORAL DISTRICT OF CONCEPTION BAY EAST - BELL ISLAND

No.	Polling Division	Eligible Voters		Ballots Counted				
		Revised 2015 List	Number of Swear Ins at the Polls	BRAZIL, David PC	DUMARESQUE, Danny LIB	KAVANAGH, Bill NDP	Rejected Ballots	Total Ballots
42	Advance - Bell Island		35	95	63	33	2	193
43	Advance - Portugal Cove - St. Philip's		36	217	47	6	0	270
44	Advance - Portugal Cove - St. Philips		32	148	27	7	0	182
45	Special Ballots		42	120	113	25	7	265
		10641	1147	3463	1582	803	18	5866

POLLING DIVISION
RECAPITULATION OF VOTES
FOR THE ELECTORAL DISTRICT OF
CONCEPTION BAY SOUTH

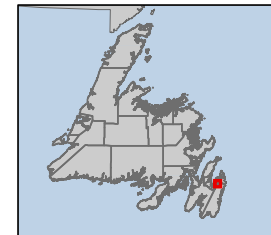
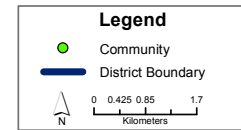
November 30, 2015 Provincial General Election



Provincial Electoral District:
Conception Bay South

2011 Population: 14,558
Land Area: 85 km²

Newfoundland
Labrador Department of Finance
Newfoundland & Labrador Statistics Agency



Summary of Polling Divisions CONCEPTION BAY SOUTH

Total Number of Polling Divisions in District: 37

Total Number of Registered Electors in District: 9025

Polling Division	Boundary Descriptions	Registered Electors
1.	CONCEPTION BAY SOUTH/ST. JOHN'S: BRANCH PLACE; CHUTE PLACE; DELTA PLACE; FREE MASON SQUARE; HENRYS PLACE; HICKORY PLACE; JUMASS PLACE; MADAR PLACE; PALLADIUM PLACE; POCKET ROAD; POMEROY PLACE; RAVEN PLACE; STEEP NAP ROAD; SYLVIA PLACE AND YORKSHIRE ROAD; ST. JOHN'S: FOWLERS ROAD (THAT SECTION OF FOWLER'S ROAD TO THE SOUTH OF THE CBS BYPASS WITHIN THE ST. JOHN'S MUNICIPAL BOUNDARY); PADDYS POND ROAD.	154
2.	CONCEPTION BAY SOUTH: CARTERS LANE; GOODLAND ROAD (FORMERLY TREATMENT PLANT ROAD); LIONS CRESCENT; MURPHYS LANE; OLD TOPSAIL HILL; RED SKY ESTATES; TOPSAIL BEACH ROAD; AND TOPSAIL ROAD (EVEN NUMBERS 2142 TO 2500 FROM THE INTERSECTION OF TOPSAIL ROAD AND OLD TOPSAIL HILL TO THE INTERSECTION OF TOPSAIL ROAD AND LIONS CRESCENT).	199
3.	CONCEPTION BAY SOUTH AND ST. JOHN'S: CHAYTORS PLACE; CHAYTORS ROAD; HISCOCKS LANE; IVIMEY PLACE; MANUELS ACCESS ROAD (EVEN NUMBER 10, ON THE WEST SIDE OF MANUELS ACCESS ROAD APPROXIMATELY .25 KILOMETRES SOUTH EAST OF THE INTERSECTION OF TOPSAIL ROAD AND MANUELS ACCESS ROAD); MCKENZIE PLACE; MERCERS ROAD; ROSEGATE PLACE; TOPSAIL ROAD (EVEN NUMBERS 2512 TO 2750 FROM THE INTERSECTION OF TOPSAIL ROAD AND LIONS CRESCENT TO THE INTERSECTION OF TOPSAIL ROAD AND THE MANUELS ACCESS ROAD); AND WOODY LANE.	263
4.	CONCEPTION BAY SOUTH: CHAMBERLAINS ROAD; BROWNS LANE; BUBBLE POND PLACE; LAUREL ROAD; TIPPETT PLACE; WINTERGREEN ROAD; DOVE PLACE; WORSLEY DRIVE; MEAGHER PLACE; BLUEVIEW AVENUE; FRONTVIEW AVENUE; RIVER RUN; AND HAZEL PLACE.	315
5.	CONCEPTION BAY SOUTH: EASONS ROAD; FLATS ROAD; HERDER PLACE; MARTHAS PLACE; SMITHS PLACE; JUNCO PLACE; KINGLET WAY; WINDY COVE LANE; ATKINS ROAD; ISLAND VIEW LANE; MALIBU PLACE; AND CHERRY LANE (INCLUDING M AND J PERSONAL CARE HOME, 91 CHERRY LANE).	318
6.	CONCEPTION BAY SOUTH: CONCEPTION BAY HIGHWAY (ODD NUMBERS 1 TO 119); DAWSONS RUN; GOLDRICK RUN; GOLDUST PLACE; INVERMORE PLACE; KARAT CLOSE; TOBINS PLACE; TOBINS ROAD; TOWNVIEW PLACE; TROY PLACE; AND ZIRCON PLACE.	345

Summary of Polling Divisions CONCEPTION BAY SOUTH

Total Number of Polling Divisions in District: 37

Total Number of Registered Electors in District: 9025

Polling Division	Boundary Descriptions	Registered Electors
7.	CONCEPTION BAY SOUTH: CONCEPTION BAY HIGHWAY (EVEN NUMBERS 2 TO 212); BISHOPS ROAD; JOHNSON PLACE; VILLA NOVA ROAD; BAIRDS LANE; DORIS PLACE; GREENSLADES PLACE; GREENSLADES ROAD; JETTA PLACE; MATTHEWS PLACE; NOSEWORTHYS LANE; LEVIS PLACE; RED FERN LANE; SEARLES PLACE; STANLEYS ROAD; COMMODORE CRESCENT; WAREHAM ESTATES; AND STANLEYS PLACE.	288
8.	CONCEPTION BAY SOUTH: CONCEPTION BAY HIGHWAY (ODD NUMBERS 127 TO 337); ELLIOTTS PLACE; CHERRINGTON PLACE; TALCVILLE ROAD; COFFEE CREEK PLACE; BENTLEY PLACE; ALPINE PLACE; POTTLES LANE; DICKS PLACE; AND DICKS LANE.	226
9.	CONCEPTION BAY SOUTH: CEMETERY LANE; CAMP EMMANUEL PLACE; READERS HILL ROAD; READERS HILL CRESCENT; HADDONS PLACE; AND SIMPSONS PLACE.	220
10.	CONCEPTION BAY SOUTH: LOCKES ROAD; CROSS MEADOW; MICHAELANGELO PLACE; WATTON PLACE; CASSANDRA PLACE; AND ANCORAGE ROAD (INCLUDING ALLISONS MANOR, 332 ANCORAGE ROAD).	331
11.	CONCEPTION BAY SOUTH: CONCEPTION BAY HIGHWAY (ODD NUMBERS 339 TO 419); COUNTRY PATH ROAD; MINERALS ROAD; MINERALS CRESCENT; TIMBERFOLD PLACE; PARK PLACE; PINE MARSH ROAD; SHAMROCK PLACE; STONEY HILL PARK ; STONEY LANE; BRAESIDE PLACE; BRAESIDE LANE; RIDEOUTS ROAD; AND NOVA PLACE.	304
12.	CONCEPTION BAY SOUTH: CONCEPTION BAY HIGHWAY (EVEN NUMBERS 218 TO 514); BELWAY PLACE; PERRINS ROAD (INCLUDING CANNINGS PERSONAL CARE HOME, 41-43 PERRINS ROAD); CHURCH ROAD; CONWAYS BROOK ROAD; JONES LANE; OAKES LANE; HAROLDS PLACE; PATTYS ARM ROAD; MAYWOOD PLACE; WHEATFIELD PLACE; AND TERMINAL ROAD.	268
13.	CONCEPTION BAY SOUTH: CONCORD DRIVE; HAGGETTS TURN; BATTENS ROAD; CABLES ROAD; DELANEYS ROAD; DAHLIA PLACE; RICHWOOD CRESCENT; AND LODGE ROAD.	243
14.	CONCEPTION BAY SOUTH: CONCEPTION BAY HIGHWAY (ODD NUMBERS 465 TO 519); CHRISTOPHER DRIVE; ERICA DRIVE; JILL DRIVE; SEYMOUR PLACE; KERRY AVENUE; AND SALEM PLACE.	230
15.	CONCEPTION BAY SOUTH: PEACHYTOWN ROAD (EVEN NUMBERS 2 TO 230, ODD NUMBERS 1 TO 231); MILLICENT PLACE; REGINALDS PLACE; LAZARUS LANE; PARSONS PLACE; PEACHYTOWN ACCESS; JENNINGS PLACE; AND WILLIES PLACE.	282

Summary of Polling Divisions CONCEPTION BAY SOUTH

Total Number of Polling Divisions in District: 37

Total Number of Registered Electors in District: 9025

Polling Division	Boundary Descriptions	Registered Electors
16.	CONCEPTION BAY SOUTH: CONCEPTION BAY HIGHWAY (EVEN NUMBERS 518 TO 598); BARNACLE ROAD; CHATEAU AVENUE; FAGANS ROAD; JOBS ROAD; PINE TREE ROAD; BUTLERS ROAD NORTH; LINCOLN PLACE; AND FENWOOD PLACE.	219
17.	CONCEPTION BAY SOUTH: CONCEPTION BAY HIGHWAY (ODD NUMBERS 543 TO 615); TAYLORS LANE; BUTLERS ROAD SOUTH; AND MIDDLE BIGHT ROAD (INCLUDING OCEANVIEW GUEST HOME, 62 MIDDLE BIGHT ROAD AND CLUNEYS REST WELL MANOR, 28 MIDDLE BIGHT ROAD).	214
18.	CONCEPTION BAY SOUTH: CONCEPTION BAY HIGHWAY (EVEN NUMBERS 604 TO 734); PENNELLS ROAD; HARVEYS PATH; GOLDEN ROAD; MERCEDES COURT; MARSH ROAD; STATION ROAD; TILLEYS ROAD NORTH; TUNDRA PLACE; JOSH WILL CRESCENT; AND CARJA AVENUE.	323
19.	CONCEPTION BAY SOUTH: AVA PLACE; WISEMANS LANE; CRONINS PLACE; CRAIGS LANE; HENNESSEYS PLACE; SHERIDAN AVENUE; REES PLACE; LONG SHORE ROAD; BIG ROCK PLACE; POND ROAD; ST. EDWARDS ROAD; OCEAN BREEZE PLACE; LANDER ESTATES; AND CONCEPTION BAY HIGHWAY (EVEN NUMBERS 736 TO 926 INCLUDING HELENS HAVEN SENIOR HOME, 766 CONCEPTION BAY HIGHWAY).	326
20.	CONCEPTION BAY SOUTH: CONCEPTION BAY HIGHWAY (EVEN NUMBERS 928 TO 1016 INCLUDING PAUL PORTERS COMMUNITY CARE HOME, 1010 CONCEPTION BAY HIGHWAY, NORTH SIDE OF CONCEPTION BAY HIGHWAY FROM WISEMAN'S LANE TO ANTHONY'S ROAD); GULLY POND PLACE; GULLY POND ROAD (INCLUDING GULLY POND MANOR, 39 GULLY POND ROAD) MARVEL PLACE AND SUNDIAL PLACE.	117
21.	CONCEPTION BAY SOUTH: ANTHONYS ROAD (EVEN NUMBERS 10 TO 58, EAST SIDE OF ANTHONY'S ROAD); BELCARRA PLACE; DAWES PLACE; MANOR SIDE PLACE; PORTERS ROAD (INCLUDING PAULINE PORTERS COMMUNITY CARE HOME, 25 PORTERS ROAD); SEABREEZE ESTATE AND WATERSIDE PLACE.	206
22.	CONCEPTION BAY SOUTH: CONCEPTION BAY HIGHWAY (ODD NUMBERS 919 TO 925); LEGION ROAD (EVEN NUMBERS); GERALD COUSINS ROAD; ASHAPPLE WAY; SCARLET PLACE; HIBBS ROAD; OAKEN DRIVE; HILLSIDE PLACE; AND NICHOL AVENUE.	202
23.	CONCEPTION BAY SOUTH: CONCEPTION BAY HIGHWAY (ODD NUMBERS 849 TO 913); LEGION ROAD (ODD NUMBERS 1 TO 117 INCLUDING MYERS COMMUNITY CARE HOME, 33 LEGION ROAD); JAMIE MURPHY PLACE; BAYVIEW HEIGHTS; FRANKS ROAD (INCLUDING BAYVIEW HEIGHTS MANOR, 55 FRANKS ROAD); AND MARIOS STREET.	215

Summary of Polling Divisions CONCEPTION BAY SOUTH

Total Number of Polling Divisions in District: 37

Total Number of Registered Electors in District: 9025

Polling Division	Boundary Descriptions	Registered Electors
24.	CONCEPTION BAY SOUTH: FIDDLER DRIVE; FOGERTY AVENUE; MCCOURT CLOSE; MACGUIRE PLACE; AND GATEWAY DRIVE (COMMERCIAL ROAD OFF LEGION ROAD).	161
25.	CONCEPTION BAY SOUTH: THISTLES ROAD; NUGENTS PLACE; KELLIVIEW AVENUE; HYNES ROAD; EMMAS PLACE; MICHAELS PLACE; AND BESSOS ROAD.	154
26.	CONCEPTION BAY SOUTH: WALSHS ROAD; ROSEBUD PLACE; JERATHON PLACE; RED BRIDGE ROAD; KELLIVIEW CRESCENT; AND DOMINION PLACE.	317
27.	CONCEPTION BAY SOUTH: CONCEPTION BAY HIGHWAY (ODD NUMBERS 625 TO 715); WOODGROVE ACRES; CLUNEYS ROAD; SUNRISE AVENUE; JEFFERS LANE; GRANITE PLACE; TILDACANE PLACE; JULIA PLACE; AND KIMBAR DRIVE.	266
28.	CONCEPTION BAY SOUTH: CONCEPTION BAY HIGHWAY (ODD NUMBERS 723 TO 847 INCLUDING RIVERSIDE MANOR, 803 CONCEPTION BAY HIGHWAY); TILLEYS ROAD SOUTH (EVEN NUMBERS 14 TO 60, ODD NUMBERS 7 TO 153, THE SOUTHERN PORTION OF TILLEYS ROAD SOUTH FROM THE INTERSECTION OF TILLEYS ROAD SOUTH AND THE CONCEPTION BAY HIGHWAY TO THE CONCEPTION BAY SOUTH BYPASS); CLOVER LANE; GREEN WAY; AND GROVE GARDENS.	192
29.	CONCEPTION BAY SOUTH: TILLEYS ROAD SOUTH (EVEN NUMBERS 182 TO 254, ODD NUMBERS 173 TO 229); SLATE PLACE; BRYOR PLACE; LEDREWS ROAD; WHITE BEAR LANE; EAGLE RIVER DRIVE; SAGE PLACE; WILLIAMS WAY; AND PATRICKS PLACE.	208
30.	CONCEPTION BAY SOUTH: CEDARCREST PLACE; LEXINGTON PLACE; MONARCH PLACE; SUTTON PLACE; FARMLAND LANE; MIDDLE RIDGE ACCESS; MIDWAY ACCESS ROAD; MIDDLE RIDGE; NOLAN PLACE; HEMLOCK PLACE AND BURDREW PLACE.	197
31.	CONCEPTION BAY SOUTH: CONCEPTION BAY HIGHWAY (ODD NUMBERS 521 TO 541); AND FOXTRAP ACCESS ROAD (ODD NUMBERS 1 TO 411 INCLUDING ISLAND VIEW GUEST HOME, 23 FOXTRAP ACCESS ROAD AND FOXTRAP MANOR, 29 FOXTRAP ACCESS ROAD).	187
32.	CONCEPTION BAY SOUTH AND ST. JOHN'S: BRITANOLIA PLACE; MCCUTCHEONS ROAD; SCENIC PLACE; SKYLARK PLACE; FINCH PLACE; EMERALD CREEK DRIVE; JUNIPER PLACE; DANNIC PLACE; PIONEER PLACE; WETTLAUFER ROAD; FOXTRAP ACCESS ROAD (EVEN NUMBERS 2 TO 434 IN CONCEPTION BAY SOUTH, ODD NUMBERS 501 AND 511 IN ST. JOHN'S); JILLINGS ROAD (ST. JOHN'S); AND INCINERATOR ROAD (ST. JOHN'S).	328

Summary of Polling Divisions CONCEPTION BAY SOUTH

Total Number of Polling Divisions in District: 37

Total Number of Registered Electors in District: 9025

Polling Division	Boundary Descriptions	Registered Electors
31.	CONCEPTION BAY SOUTH: CONCEPTION BAY HIGHWAY (ODD NUMBERS 521 TO 541); AND FOXTRAP ACCESS ROAD (ODD NUMBERS 1 TO 411 INCLUDING ISLAND VIEW GUEST HOME, 23 FOXTRAP ACCESS ROAD AND FOXTRAP MANOR, 29 FOXTRAP ACCESS ROAD).	187
32.	CONCEPTION BAY SOUTH AND ST. JOHN'S: BRITANOLIA PLACE; MCCUTCHEONS ROAD; SCENIC PLACE; SKYLARK PLACE; FINCH PLACE; EMERALD CREEK DRIVE; JUNIPER PLACE; DANNIC PLACE; PIONEER PLACE; WETTLAUFER ROAD; FOXTRAP ACCESS ROAD (EVEN NUMBERS 2 TO 434 IN CONCEPTION BAY SOUTH, ODD NUMBERS 501 AND 511 IN ST. JOHN'S); JILLINGS ROAD (ST. JOHN'S); AND INCINERATOR ROAD (ST. JOHN'S).	328
33.	CONCEPTION BAY SOUTH: HIBERNIA PLACE; OLLERWEG HEIGHTS; CURDEN PLACE; VENICE HEIGHTS; PIERCEYS LANE; KADEN PLACE; ROCKDALE PLACE; AND PEACOCK PLACE.	222
34.	CONCEPTION BAY SOUTH: CONCEPTION BAY HIGHWAY (ODD NUMBERS 421 TO 463); GREELEYTOWN ROAD (EVEN NUMBERS 2 TO 132, ODD NUMBERS 1 TO 121); ALL SAINTS ROAD; DUNNS LANE; RIC-CAR DRIVE; POPPYS LANE; DONNYBROOK ROAD; NETTAB DRIVE; OCEANVIEW ROAD; SAWMILL ROAD; STEADYBROOK ROAD; OCEANVIEW PLACE; COTTAGE LANE AND CARRIEWOOD PLACE.	307
35.	CONCEPTION BAY SOUTH: DUNNS HILL ROAD (ODD AND EVEN NUMBERS 1 TO 175); JAKES LANE; DOUGS PLACE; ALBANY PLACE; AND FLEETSIDE ROAD.	162
36.	CONCEPTION BAY SOUTH: GREELEYTOWN ROAD (EVEN NUMBERS 134 TO 242, ODD NUMBERS 123 TO 227); COBRA PLACE; GLEBE ROAD; GREELEY GARDENS; GRESLET PLACE; PANDORA DRIVE; TINLSEY PLACE; DAN GREELEYS ROAD; BUSSEYS ROAD; JACKIE PLACE; LEISURE LANE; AND MISTY LANE.	292
37.	CONCEPTION BAY SOUTH: DUNNS HILL ROAD (EVEN AND ODD NUMBERS 176 TO 489); LEEWOOD PLACE; REDWOOD PLACE; ROCKY PLACE; WILDWOOD SUBDIVISION; GERALD RIDEOUTS ROAD; AND FIRE HILL CRESCENT.	224

Total Electors for CONCEPTION BAY SOUTH: 9025

ELECTORAL DISTRICT OF CONCEPTION BAY SOUTH

No.	Polling Division	Eligible Voters		Ballots Counted				
		Revised 2015 List	Number of Swear Ins at the Polls	CLARKE, Jeanne NDP	PETTEN, Barry PC	PORTER, Steve LIB	Rejected Ballots	Total Ballots
1	Conception Bay South and St. John's	154	14	9	28	24	0	61
2	Conception Bay South	199	24	13	47	47	0	107
3	Conception Bay South and St. John's	263	12	16	41	41	0	98
4	Conception Bay South	315	45	21	85	54	0	160
5	Conception Bay South	318	12	6	59	59	0	124
6	Conception Bay South	345	40	11	64	74	0	149
7	Conception Bay South	288	18	12	54	60	0	126
8	Conception Bay South	226	7	8	36	31	3	78
9	Conception Bay South	220	10	9	41	25	2	77
10	Conception Bay South	331	20	13	54	69	0	136
11	Conception Bay South	304	9	9	59	41	1	110
12	Conception Bay South	268	9	7	41	39	0	87
13	Conception Bay South	243	9	12	46	37	2	97
14	Conception Bay South	230	38	12	48	49	0	109
15	Conception Bay South	282	8	5	41	43	0	89
16	Conception Bay South	219	24	10	50	41	0	101
17	Conception Bay South	214	6	8	38	45	0	91
18	Conception Bay South	323	24	17	70	58	1	146
19	Conception Bay South	326	22	13	71	60	0	144
20	Conception Bay South	117	4	2	21	14	0	37
21	Conception Bay South	206	21	13	44	41	0	98

ELECTORAL DISTRICT OF CONCEPTION BAY SOUTH

No.	Polling Division	Eligible Voters		Ballots Counted				
		Revised 2015 List	Number of Swear Ins at the Polls	CLARKE, Jeanne NDP	PETTEN, Barry PC	PORTER, Steve LIB	Rejected Ballots	Total Ballots
22	Conception Bay South	202	10	9	32	43	0	84
23	Conception Bay South	215	38	8	84	44	0	136
24	Conception Bay South	161	4	1	39	31	0	71
25	Conception Bay South	154	12	5	33	25	0	63
26	Conception Bay South	317	12	6	68	49	1	124
27	Conception Bay South	266	18	7	57	51	0	115
28	Conception Bay South	192	17	9	49	27	0	85
29	Conception Bay South	208	23	4	74	32	0	110
30	Conception Bay South	197	9	8	41	28	0	77
31	Conception Bay South	187	4	3	21	32	0	56
32	Conception Bay South and St. John's	328	28	5	88	52	3	148
33	Conception Bay South	222	12	11	52	45	0	108
34	Conception Bay South	307	20	11	48	74	0	133
35	Conception Bay South	162	20	6	42	33	0	81
36	Conception Bay South	292	8	14	48	61	0	123
37	Conception Bay South	224	21	3	50	55	0	108
38	Advance - Chamberlains		9	8	41	56	1	106
39	Advance - Chamberlains		7	9	45	48	0	102
40	Advance - Foxtrap		21	10	143	132	0	285
41	Advance - Foxtrap		26	20	174	161	1	356
42	Special Ballots		22	15	93	156	3	267
		9025	717	398	2360	2187	18	4963

POLLING DIVISION
RECAPITULATION OF VOTES
FOR THE ELECTORAL DISTRICT OF
CORNER BROOK

November 30, 2015 Provincial General Election

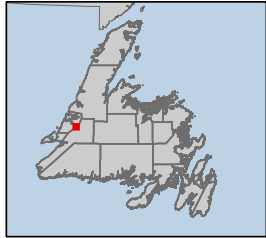


Provincial Electoral District:
Corner Brook

2011 Population: 13,718
Land Area: 50 km²

Legend
● Community
— District Boundary

0 0.275 0.55 1.1
Kilometers



Summary of Polling Divisions CORNER BROOK

Total Number of Polling Divisions in District: 43

Total Number of Registered Electors in District: 10391

Polling Division	Boundary Descriptions	Registered Electors
1.	CORNER BROOK: CROCKER'S ROAD; WEST VALLEY ROAD (INCLUDING WEST VALLEY GARDENS, 1 WEST VALLEY ROAD AND COLONIAL APARTMENTS, 153 WEST VALLEY ROAD); WEST VALLEY ROAD EXTENSION; AND HIGHLAND AVENUE.	351
2.	CORNER BROOK: CONFEDERATION DRIVE (THE WEST SIDE OF CONFEDERATION DRIVE FROM INTERSECTION OF PINE GROVE AVENUE TO THE INTERSECTION OF MAPLE VALLEY ROAD); HAMILTON PLACE; MACGREGOR PLACE; MACPHERSON AVENUE; MURRAY AVENUE; AND RAYMOND HEIGHTS.	282
3.	CORNER BROOK: BRAEMAR CRESCENT; BROOKFIELD AVENUE (INCLUDING THE WESTERN MEMORIAL HOSPITAL, 1 BROOKFIELD AVENUE); KILRANNOCH PLACE; MONTGOMERIE STREET (INCLUDING MONTGOMERIE APARTMENTS); AND STONEHENGE PLACE.	250
4.	CORNER BROOK: EAST VALLEY ROAD.	257
5.	CORNER BROOK: REID STREET (INCLUDING TOWNSITE CONDOMINIUMS, 24 REID STREET); QUEEN STREET; AND FERN STREET.	335
6.	CORNER BROOK: CENTRAL STREET; ARMSTRONG AVENUE; CHURCH STREET; ELFORD AVENUE; AND NORTH STREET.	258
7.	CORNER BROOK: ELSWICK ROAD; COBB LANE; HAMMOND DRIVE; BIRCH AVENUE; MARCELLE AVENUE; JUBILEE PLACE; HUMBER PARK; VIKING PLACE; AND PINE STREET.	248
8.	CORNER BROOK: BROOK STREET ; COMMERCIAL STREET; LESTER AVENUE ; MAIN STREET; MARSH STREET; MOUNT BERNARD AVENUE (INCLUDING XAVIER HOUSE INCORPORATED, 19 MOUNT BERNARD AVENUE); PARK STREET; PICKERING PLACE; PIONEER STREET; RIVERSIDE DRIVE (THE NORTH SIDE OF RIVERSIDE DRIVE FROM THE INTERSECTION OF RIVERSIDE DRIVE AND LEWIN PARKWAY TO THE INTERSECTION OF RIVERSIDE DRIVE AND THE EASTERN ENTRANCE TO THE OLD GYPSUM PLANT); ST. CLAIRE AVENUE; VICTORIA STREET; WELLINGTON STREET; AND WEST STREET.	263

Summary of Polling Divisions CORNER BROOK

Total Number of Polling Divisions in District: 43

Total Number of Registered Electors in District: 10391

Polling Division	Boundary Descriptions	Registered Electors
9.	CORNER BROOK: BATSTONE'S LANE; BROADWAY; BURKE'S ROAD; CABOT LANE; CONCORD AVENUE; GRIFFIN DRIVE (THE WESTERN PORTION OF GRIFFIN DRIVE BEGINNING APPROXIMATELY 1 KILOMETRE FROM DEGROUCHY POINT); HERALD AVENUE; HOWLEY ROAD; LAITE'S LANE; LEWIN PARKWAY (FROM CURLING STREET TO CORNER BROOK STREAM); MILLVIEW AVENUE; NOAH'S AVENUE; PIER ROAD; REGENT SQUARE ; ROBERT'S LANE; RUMBOLT'S AVENUE; STRATTON'S ROAD; SWEET'S ROAD; SHORT'S AVENUE; TESSIER'S LANE; AND WATSON'S ROAD.	233
10.	CORNER BROOK: EAST AVENUE; GIBBON'S AVENUE; WEST AVENUE; PRINCE STREET; ROAN STREET; POPLAR ROAD; AND BOND STREET.	217
11.	CORNER BROOK: GREENING'S HILL; WEBSTER PLACE; AND GOLDEN GLOW AVENUE.	251
12.	CORNER BROOK: KING'S ROAD; AND CORONATION STREET.	187
13.	CORNER BROOK: ATLANTIC AVENUE.	173
14.	CORNER BROOK: HENDON DRIVE; GREEN GARDEN ROAD; AND FARMDALE ROAD.	252
15.	CORNER BROOK: CROW HILL ROAD; EDINBURGH STREET; FORESTSIDE STREET (INCLUDING FORESTSIDE MANOR, 8 FORESTSIDE STREET); MAYFAIR AVENUE; OAKE'S ROAD; QUARRY HILL ROAD; LEWIN PARKWAY (THE SOUTHERN PORTION OF LEWIN PARKWAY FROM O'CONNELL DRIVE TO CURLING STREET); ROSEDALE STREET; AND SANSPECK AVENUE.	233
16.	CORNER BROOK: HAPPY VALLEY ROAD; LIND'S ROAD; PARK DRIVE; PINEVILLE STREET ; AND OWEN PLACE.	271
17.	CORNER BROOK: VALLEYVIEW DRIVE; AND WILSON DRIVE.	243
18.	CORNER BROOK: CARRIAGE LANE; MACDONALD BROWN DRIVE; HANN CRESCENT; TUMA AVENUE; ROWSELL STREET; SILVER STREET (INCLUDES CIVIC NUMBERS 36 TO 55 ALSO KNOWN AS SILVER STREET EXTENSION); AND SNOW STREET.	294
19.	CORNER BROOK: CARBERRY'S ROAD; AND MARSHALL CRESCENT.	231
20.	CORNER BROOK: WOODROW AVENUE; ROSE STREET; SHAMROCK CRESCENT (INCLUDING SHAMROCK MANOR) AND LEWIN PARKWAY (THAT SECTION OF LEWIN PARKWAY BETWEEN EAST AND WEST INTERSECTIONS OF LUNDRIGAN DRIVE AND LEWIN PARKWAY).	248
21.	CORNER BROOK: COSSITT PLACE; AND SUNNYSLOPE DRIVE.	180

Summary of Polling Divisions CORNER BROOK

Total Number of Polling Divisions in District: 43

Total Number of Registered Electors in District: 10391

Polling Division	Boundary Descriptions	Registered Electors
22.	CORNER BROOK: FILLATRE AVENUE; GLENHAVEN BOULEVARD; PAYNE'S ROAD; AND KAWAJA DRIVE.	247
23.	CORNER BROOK: BOONE'S ROAD; DYKE'S ROAD; REID'S ROAD; BURTON'S ROAD; NEVILLE'S LANE; AND PURCHASE AVENUE.	224
24.	CORNER BROOK: O'CONNELL DRIVE (EVEN AND ODD NUMBERS FROM 176 TO 374 AND COMMERCIAL AREA EXTENDING TO LEWIN PARKWAY); WALBOURNES ROAD; TAVENOR'S LANE; AND MOUNT BATTEN ROAD.	268
25.	CORNER BROOK: COUNTRY ROAD.	279
26.	CORNER BROOK: GILBERT STREET; RIVERVALE ROAD; WOODMAN'S ROAD; BURNT HILL ROAD; EMPIRE STREET; BAYVIEW HEIGHTS; AND BELL STREET.	338
27.	CORNER BROOK: BLISS STREET; CARMEN AVENUE; ASPEN ROAD; AND NOTRE DAME STREET.	290
28.	CORNER BROOK: CARIBOU ROAD; FAIRVIEW AVENUE; AND SUMMIT ROAD.	174
29.	CORNER BROOK: VALLEY ROAD; ANSTEY'S HILL; PLEASANT STREET; BLACKWOOD'S HILL; WINSTON STREET; CRANE'S AVENUE; FRENCH'S ROAD; BROOK LIMITS; AND MAY'S ROAD.	279
30.	CORNER BROOK: CALLAHAN'S ROAD; CENTENNIAL PLACE; CITADEL DRIVE; COCHRANE STREET; CRESTVIEW AVENUE (EVEN NUMBERS 2 TO 22, FROM THE INTERSECTION OF CRESTVIEW AVENUE AND O'CONNELL DRIVE TO THE INTERSECTION OF CRESTVIEW AVENUE AND PENNEY'S AVENUE); GALE STREET; PENNEY'S AVENUE; WALSH STREET (ODD AND EVEN NUMBERS 1 TO 18, FROM THE INTERSECTION OF WALSH STREET AND WESTMOUNT ROAD TO THE INTERSECTION OF WALSH STREET AND COCHRANE STREET); AND WESTMOUNT ROAD .	239
31.	CORNER BROOK: CRESTVIEW AVENUE (CIVIC NUMBERS 15, 19, 23, 25, 27, 32, 33, 34, 36, 38, 40, AND 42, THE RESIDENTIAL AREAS OFF CRESTVIEW AVENUE FORMERLY KNOWN AS ALDER PLACE, BEECH PLACE, CEDAR PLACE, DOGWOOD PLACE, ELM PLACE, FIR PLACE, TAMARACK PLACE, BAYVIEW COURT, FAIRHAVEN COURT, SPRUCE COURT, AND REDWOOD COURT); WALSH STREET (CIVIC NUMBERS 20, 22, 24, 25, 26, 27, 28, 29, 30, 33, 35, THE RESIDENTIAL AREAS OFF WALSH STREET FORMERLY KNOWN AS LARCH PLACE, JUNIPER PLACE, VINE PLACE, MAPLE PLACE, HAZEL PLACE, IVY COURT, OAK COURT, GORSE COURT, QUINCE PLACE AND KALE COURT).	216

Summary of Polling Divisions CORNER BROOK

Total Number of Polling Divisions in District: 43

Total Number of Registered Electors in District: 10391

Polling Division	Boundary Descriptions	Registered Electors
32.	CORNER BROOK: O'CONNELL DRIVE (FROM PIONEER STREET TO ELIZABETH STREET); CHARLES STREET; DORCHESTER AVENUE; RANDOLPH PLACE; BEOTHUCK CRESCENT (EVEN NUMBERS 14 AND 46, ELIZABETH TERRACE APARTMENTS, 14 BEOTHUCK CRESCENT AND GORDON TERRACE APARTMENTS, 46 BEOTHUCK CRESCENT); AND UNION STREET.	227
33.	CORNER BROOK: UNIVERSITY DRIVE (40 UNIVERSITY DRIVE, THE CORNER BROOK LONG TERM CARE HOME).	154
34.	CORNER BROOK: ELIZABETH STREET (ODD NUMBERS 1 TO 145 INCLUDING SELMA CARLSON PLACE); GRENFELL DRIVE ; CPL PINKSEN MEMORIAL DRIVE; CHURCHILL CRESCENT (INCLUDING THE INTERFAITH SENIOR COTTAGES, 1 CHURCHILL CRESCENT); AND UNIVERSITY DRIVE (INCLUDING GRENFELL CAMPUS RESIDENCES, EXCLUDING THE CORNER BROOK LONG TERM CARE HOME, 40 UNIVERSITY DRIVE).	221
35.	CORNER BROOK: PHILIP DRIVE; CARTY PLACE; GUSHUE PLACE; AND BEOTHUCK CRESCENT (EXCLUDING GORDON TERRACE, 46 BEOTHUCK CRESCENT AND ELIZABETH TERRACE 14 BEOTHUCK CRESCENT).	290
36.	CORNER BROOK: WHEELER'S ROAD (ODD NUMBERS 1 TO 199 AND EVEN NUMBERS 2 TO 172 INCLUDING COMMUNITY PROTECTIVE CARE RESIDENCES, NUMBERS 187,191,195 AND 199, EXCLUDING PRINCESS APARTMENTS, 124 WHEELER'S ROAD).	271
37.	CORNER BROOK: ELIZABETH STREET (EVEN NUMBERS 2 TO 204, ODD NUMBERS 155 TO 205); AND KENT PLACE	158
38.	CORNER BROOK: TUDOR STREET; STUART STREET; AND NUDAWN MANOR, 60 GILLAMS ROAD.	202
39.	CORNER BROOK: WINDSOR STREET; AND TOWER ROAD.	239
40.	CORNER BROOK: CARTER AVENUE (NORTH SIDE OF CARTER AVENUE ALL ODD NUMBERS); PRATT STREET (NORTH SIDE OF PRATT STREET EVEN NUMBERS 4 TO 48); BUGDEN PLACE; AND WHEELER'S ROAD (PRINCESS APARTMENTS, 124 WHEELER'S ROAD).	204
41.	CORNER BROOK: CARTER AVENUE (SOUTH SIDE OF CARTER AVENUE, EVEN NUMBERS 2 TO 98); PRATT STREET (SOUTH SIDE OF PRATT STREET, ODD NUMBERS 1 TO 79, EVEN NUMBERS 62 AND GREATER); WHEELER'S ROAD (EVEN NUMBERS FROM 174 AND HIGHER, SOUTH SIDE OF WHEELER'S ROAD FROM THE INTERSECTION OF PRATT STREET TO THE INTERSECTION OF LEWIN PARKWAY); AND GILLAMS ROAD (EXCLUDING NUDAWN MANOR, 60 GILLAMS ROAD).	202

Summary of Polling Divisions CORNER BROOK

Total Number of Polling Divisions in District: 43

Total Number of Registered Electors in District: 10391

Polling Division	Boundary Descriptions	Registered Electors
42.	CORNER BROOK: INGRID AVENUE; LOMOND STREET; PRINCE GEORGE AVENUE ; WILLOW AVENUE; AND WESTVIEW AVENUE.	225
43.	CORNER BROOK: PINEGROVE AVENUE; BALSAM AVENUE; FOREST HILL ROAD; HEMLOCK AVENUE ; LARCH STREET; AND MAPLE VALLEY ROAD.	187

Total Electors for CORNER BROOK: 10391

ELECTORAL DISTRICT OF CORNER BROOK

No.	Polling Division	Eligible Voters		Ballots Counted				
		Revised 2015 List	Number of Swear Ins at the Polls	BYRNE, Gerry LIB	PIKE, Holly NDP	WHEATON, Neville PC	Rejected Ballots	Total Ballots
1	Corner Brook	351	15	106	36	32	0	174
2	Corner Brook	282	18	64	34	34	1	133
3	Corner Brook	250	10	56	25	21	2	104
4	Corner Brook	257	11	56	39	17	2	114
5	Corner Brook	335	21	84	23	21	0	128
6	Corner Brook	258	17	69	41	18	1	129
7	Corner Brook	248	12	65	23	31	0	119
8	Corner Brook	263	18	47	20	16	0	83
9	Corner Brook	233	11	62	11	4	0	77
10	Corner Brook	217	9	80	14	4	0	98
11	Corner Brook	251	15	78	8	15	0	101
12	Corner Brook	187	3	40	14	15	0	69
13	Corner Brook	173	5	49	5	14	0	68
14	Corner Brook	252	8	63	19	9	0	91
15	Corner Brook	233	7	78	7	18	0	103
16	Corner Brook	271	13	79	18	22	3	122
17	Corner Brook	243	10	82	15	17	0	114
18	Corner Brook	294	38	105	12	24	0	141
19	Corner Brook	231	16	63	15	23	0	101
20	Corner Brook	248	20	82	15	20	0	117
21	Corner Brook	180	11	43	14	14	1	72

ELECTORAL DISTRICT OF CORNER BROOK

No.	Polling Division	Eligible Voters		Ballots Counted				
		Revised 2015 List	Number of Swear Ins at the Polls	BYRNE, Gerry LIB	PIKE, Holly NDP	WHEATON, Neville PC	Rejected Ballots	Total Ballots
22	Corner Brook	247	15	73	17	14	1	105
23	Corner Brook	224	10	60	6	13	0	79
24	Corner Brook	268	15	53	12	7	0	72
25	Corner Brook	279	16	77	19	20	0	116
26	Corner Brook	338	4	75	12	10	1	98
27	Corner Brook	290	4	74	21	25	0	120
28	Corner Brook	174	6	43	13	11	0	67
29	Corner Brook	279	6	39	18	9	1	67
30	Corner Brook	239	5	43	13	8	0	64
31	Corner Brook	216	5	15	2	2	0	19
32	Corner Brook	227	14	50	12	7	0	69
33	Corner Brook	154	5	25	5	5	0	35
34	Corner Brook	221	39	72	19	15	0	106
35	Corner Brook	290	9	79	13	16	0	108
36	Corner Brook	271	11	60	10	12	0	82
37	Corner Brook	158	5	34	7	6	0	47
38	Corner Brook	202	4	41	19	7	0	67
39	Corner Brook	239	9	70	13	18	0	101
40	Corner Brook	204	14	39	9	16	0	64
41	Corner Brook	202	13	44	6	10	0	60
42	Corner Brook	225	5	68	22	16	1	107

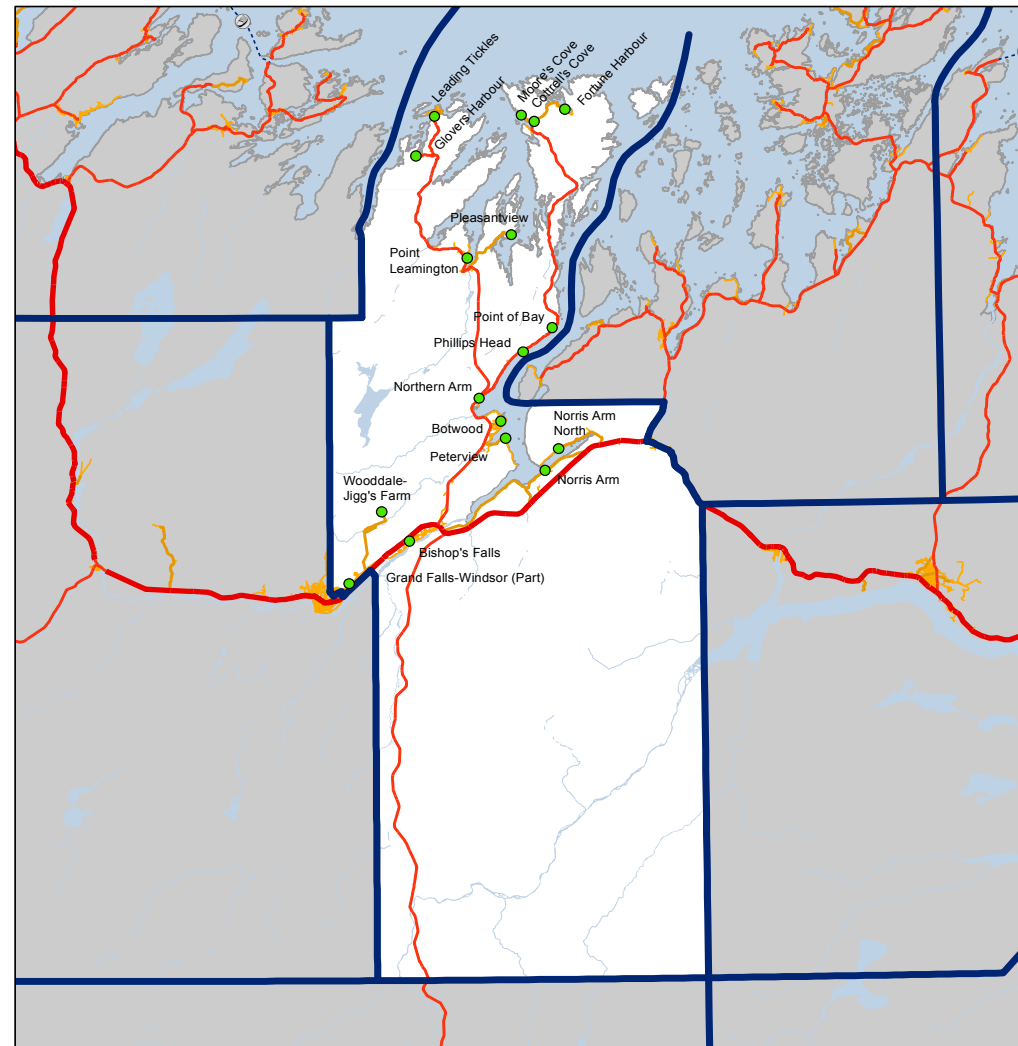
ELECTORAL DISTRICT OF CORNER BROOK

No.	Polling Division	Eligible Voters		Ballots Counted				
		Revised 2015 List	Number of Swear Ins at the Polls	BYRNE, Gerry LIB	PIKE, Holly NDP	WHEATON, Neville PC	Rejected Ballots	Total Ballots
43	Corner Brook	187	3	41	2	10	0	53
44	Advance - Corner Brook		21	123	31	45	1	200
45	Advance - Corner Brook		11	140	27	39	0	206
46	Advance - Corner Brook		13	142	29	29	0	200
47	Special Ballots		17	90	16	20	5	131
		10391	567	3121	781	779	20	4701



POLLING DIVISION
 RECAPITULATION OF VOTES
 FOR THE ELECTORAL DISTRICT OF
 EXPLOITS

November 30, 2015 Provincial General Election

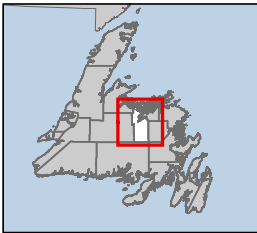


Provincial Electoral District:
Exploits

2011 Population: 12,667
 Land Area: 3,945 km²

Legend
 ● Community
 — District Boundary

0 3.25 6.5 13
 Kilometers



Summary of Polling Divisions EXPLOITS

Total Number of Polling Divisions in District: 41

Total Number of Registered Electors in District: 9456

Polling Division	Boundary Descriptions	Registered Electors
1.	FORTUNE HARBOUR: THE COMMUNITY OF FORTUNE HARBOUR INCLUDING EXPLOITS ISLAND .	63
2.	COTTRELL'S COVE AND MOORES COVE: THE COMMUNITY OF COTTRELL'S COVE INCLUDING MOORES COVE ROAD; FISH PLANT ROAD; YATES ROAD; BOONE'S POINT ROAD; MAIN STREET; AND SOUTHEAST ARM ROAD. THE COMMUNITY OF MOORES COVE.	119
3.	POINT OF BAY, CHARLES BROOK, RITTER'S ARM, BROOK HARBOUR AND WINTER TICKLE: THE TOWN OF POINT OF BAY. THE COMMUNITIES OF CHARLES BROOK, RITTER'S ARM, AND BROOK HARBOUR. THE COMMUNITY OF WINTER TICKLE INCLUDING ROUTE 352.	121
4.	PHILLIPS HEAD: THE COMMUNITY OF PHILLIPS HEAD INCLUDING MAIN STREET; MARCH'S LANE; PECKFORD'S LANE; STRIDE'S LANE; OLD COUNTRY ROAD; AND HIGHWAY 352 (THAT SECTION OF HIGHWAY LOCATED BETWEEN THE TOWN BOUNDARIES OF NORTHERN ARM AND POINT OF BAY).	116
5.	LEADING TICKLES: THE TOWN OF LEADING TICKLES INCLUDING SECOND AVENUE; THIRD AVENUE; CIRCULAR ROAD; EAST TICKLE ROAD; HILL VIEW ROAD; INDIAN COVE ROAD; OLD CEMETERY ROAD; PARK ROAD; PARSONS HILL ROAD; AND MAIN STREET (INCLUDING ISLAND SIDE MANOR, 67 MAIN STREET).	311
6.	GLOVERS HARBOUR: THE COMMUNITY OF GLOVERS HARBOUR.	74
7.	POINT LEAMINGTON AND WESTERN ARM: MAIN STREET (ODD NUMBERS 201 TO 531, EVEN NUMBERS 300 TO 532 FROM SALVATION ARMY CHURCH TO EAST END); FEENER DRIVE; STUCKLESS DRIVE; LEAMINGTON HEIGHTS; SHARRON'S DRIVE; AND SECOND AVENUE (INCLUDING SUNSET VILLAGE, APARTMENTS 1 TO 12, 4 SECOND AVENUE). THE COMMUNITY OF WESTERN ARM.	252
8.	PLEASANTVIEW AND BOBBY'S COVE: THE COMMUNITIES OF PLEASANTVIEW AND BOBBY'S COVE.	34
9.	POINT LEAMINGTON: MAIN STREET (ODD AND EVEN NUMBERS 1 TO 196 FROM WEST ENTRANCE TO RICE'S DRIVE); RICE'S DRIVE; ANDREWS DRIVE; SUNSET DRIVE; EAST ROAD; RIVER ROAD; NOSEWORTHY'S ROAD; SAUNDERS DRIVE; PARK DRIVE; AND PLEASANTVIEW ROAD.	242

Summary of Polling Divisions EXPLOITS

Total Number of Polling Divisions in District: 41

Total Number of Registered Electors in District: 9456

Polling Division	Boundary Descriptions	Registered Electors
10.	NORTHERN ARM: THE TOWN OF NORTHERN ARM INCLUDING ASPEN DRIVE; EVANS POINT ROAD; FOREST ACCESS ROAD; MAIN STREET; MANUEL'S LANE; MARKET PLACE; MILL ROAD; SUNSET DRIVE; NORTHERN ARM BROOK RESOURCE ROAD; POINT LEAMINGTON HIGHWAY; AND TREE VIEW LANE.	286
11.	BOTWOOD: COMMONWEALTH DRIVE (EVEN NUMBERS 132 TO 210, ODD NUMBERS 131 TO 211 BOTH SIDES); BUDGELLS ROAD; SACREYS ROAD; CONFEDERATION PLACE; HOLLETT PLACE; AND VATERS LANE.	232
12.	BOTWOOD: COMMONWEALTH DRIVE (EVEN NUMBERS 2 TO 130, ODD NUMBERS 1 TO 129 BOTH SIDES); AIR BASE ROAD; AIRBASE PLACE; HILLSIDE ROAD; MACKENZIE STREET; MARINE DRIVE; CANSO AVENUE; FRAZER ROAD; CANNINGS LANE; SIDNEY COTTON DRIVE ; AND PATTISON AVENUE.	302
13.	BOTWOOD: CEMETERY ROAD; CHURCH ROAD; CHURCHILL ROAD; HARVEY ROAD; LIGHTHOUSE ROAD; MEMORIAL AVENUE; MILL ROAD; PIKES ROAD; WATERMANS LANE; DEANS AVENUE; GUIDE ROAD; SCOUT ROAD; AND WENTZELLS ROAD.	222
14.	BOTWOOD: BAYVIEW HEIGHTS; FERNWOOD DRIVE; HORWOOD PLACE; HILLVIEW ROAD; HILLVIEW ROAD EXTENSION ; ADAMS AVENUE; SMITH DRIVE; AND TWOMEY DRIVE (INCLUDING MUGFORD ESTATES, 11A TWOMEY DRIVE; DR. HUGH TWOMEY HEALTH CARE CENTRE, 25 TWOMEY DRIVE; KILLICK RETIREMENT HOME, 27 TWOMEY DRIVE; CLIPPER COMPLEX, 38 TWOMEY DRIVE; AND SHIPCOVE HOMES, 2A-2C-2D-2E-2F-2G TWOMEY DRIVE).	332
15.	BOTWOOD: STRONGS ROAD; CORONATION STREET; BAIRDS HILL; HILL ROAD; CENTURYS END; STAFF ROAD; VINEHAMS LANE; AND WIRELESS ROAD (INCLUDING BAYVIEW VILLA, 99 WIRELESS ROAD).	273
16.	BOTWOOD: ARMVIEW CRESCENT; CARTERS ROAD; CRAMMS ROAD; CURTIS PLACE; CURTIS LANE; HEMEON AVENUE; IVANYS LANE; KINGS ROAD; KINGS RIDGE ROAD; PARSLEYS ROAD; PHILPOTTS ROAD; AND ROBINSON AVENUE.	247
17.	BOTWOOD: ROUTE 350; CIRCULAR ROAD; CALEDONIA ROAD; MILITARY ROAD; PETROLEUM DRIVE; PARK LANE; PARK PLAZA; HARBOURVIEW PLACE; HARBOURVIEW ROAD; BURTS ROAD; AND VALLEY ROAD.	287
18.	BOTWOOD: SWANEE POOL ROAD; RIVERVIEW ROAD; RANDELLS LANE; PUMPHOUSE ROAD; AND WATER STREET.	297

Summary of Polling Divisions EXPLOITS

Total Number of Polling Divisions in District: 41

Total Number of Registered Electors in District: 9456

Polling Division	Boundary Descriptions	Registered Electors
19.	PETERVIEW: MAIN STREET (ODD NUMBERS 33 TO 219, EVEN NUMBERS 2 TO 218); ABBOTT STREET; BLAKE'S LANE; HILLVIEW ROAD; KEATS LANE; OXFORD AVENUE; RECREATION DRIVE ; ANNIE'S AVENUE (INCLUDING QUIET CORNER HOUSING COMPLEX).	242
20.	PETERVIEW: MAIN STREET (EVEN NUMBERS 220 TO 502, ODD NUMBERS 221 TO 401).	233
21.	NORRIS ARM NORTH: THE COMMUNITY OF NORRIS ARM NORTH INCLUDING MAIN STREET.	160
22.	NORRIS ARM; CITIZEN'S DRIVE (ODD AND EVEN NUMBERS 281 TO 392); FIR TREE ROAD; GILLINGHAM AVENUE (ODD NUMBERS 81 TO 495, EVEN NUMBERS 90 TO 488); HIGGINS AVENUE; AND MOUNT CARMEL PLACE). ROAD TO THE ISLES (THE WESTERN PORTION OF ROAD TO THE ISLES ALSO KNOWN AS ROUTE 340, FROM THE INTERSECTION OF THE LEWISPORTE - TWILLINGATE AND EXPOITS DISTRICT BOUNDARY TO THE TRANS CANADA HIGHWAY) AND TRANS CANADA HIGHWAY (THAT PORTION OF THE TRANS CANADA HIGHWAY FROM THE INTERSECTION OF ROUTE 340, ALSO KNOWN AS ROAD TO THE ISLES TO THE INTERSECTION OF THE TRANS CANADA HIGHWAY AND WEST ACCESS HIGHWAY).	217
23.	NORRIS ARM: CITIZEN'S DRIVE (ODD AND EVEN NUMBERS 61 TO 280); GOULDING'S LANE; HODDINOTT'S LANE; MANUEL'S LANE; NORRIS AVENUE; AND RAINBOW CRESCENT.	215
24.	SANDY POINT AND NORRIS ARM: THE COMMUNITY OF SANDY POINT INCLUDING SANDY POINT ROAD. NORRIS ARM WHICH INCLUDES THESE STREETS ONLY: CITIZEN'S DRIVE (ODD AND EVEN NUMBERS 1 TO 60); GILLINGHAM AVENUE (ODD NUMBERS 1 TO 79, EVEN NUMBERS 2 TO 88); AND SANDY POINT ROAD.	242
25.	BISHOP'S FALLS: LOWER AVENUE; MARSHALL'S DRIVE; AND COUNTRY ROAD.	300
26.	BISHOP'S FALLS: BUTLER STREET; FOREST ROAD; KENNEDY PLACE; KINGS ROAD; MAYOR AVENUE; MCDONALD CRESCENT; REID PLACE; TURNERS ROAD; ROSE STREET; VALLEYVIEW ROAD; AND POWERHOUSE ROAD (INCLUDING FALLSVIEW APARTMENTS).	286
27.	BISHOP'S FALLS: MAIN STREET (ODD NUMBERS 401 TO 493, EVEN NUMBERS 396 TO 494 FROM ISLAND DRIVE-IN TO KNIGHTS OF COLUMBUS); JUNCTION ROAD; AND NEWTOWN ROAD.	268

Summary of Polling Divisions EXPLOITS

Total Number of Polling Divisions in District: 41

Total Number of Registered Electors in District: 9456

Polling Division	Boundary Descriptions	Registered Electors
28.	BISHOP'S FALLS: MAIN STREET (ODD NUMBERS 495 TO 623, EVEN NUMBERS 496 TO 622 BOTH SIDES FROM THIRTEEN MILE CROSSING TO ISLAND DRIVE); BOTWOOD HIGHWAY; CEDAR LANE FARM; HIGHWAY 360 (ALSO KNOWN AS BAY D'ESPOIR HIGHWAY); SUNSET DRIVE; THIRTEEN MILE CROSSING; BOND STREET ; AND THE TRANS CANADA HIGHWAY (ALL RESIDENCES).	252
29.	BISHOP'S FALLS: CENTENNIAL DRIVE; KINSMEN DRIVE; STANLEY'S AVENUE; CANNINGS LANE; MILL ROAD; SYDNEY STREET; DOVES LANE; TUCKER PARK; AND RIVERSIDE DRIVE.	263
30.	BISHOP'S FALLS: BIRCH STREET; CENTRAL ACCESS ROAD; DAVIS LANE; FAULKNERS LANE; MAPLE STREET ; MCMAHON'S LANE; ASPEN STREET; ANDREW'S LANE; BEAUMONT HEIGHTS; HYNES ROAD; HAMPTON'S HILL; KNIGHTS OF COLUMBUS ROAD; AND VOKEY'S LANE.	268
31.	BISHOP'S FALLS: MAIN STREET (EVEN NUMBERS 216 TO 394, ODD NUMBERS 221 TO 399 FROM INTERSECTION OF CANNING'S LANE TO INTERSECTION OF EXPLOITS AVENUE); STATION ROAD; COBB'S LANE; FARRELL PLACE EXTENSION; HELEN TULK DRIVE; EPSTEIN PLACE; AND FARRELL PLACE.	285
32.	BISHOP'S FALLS: EL TERO PARK; PINE PLACE; GREENRIDGE ROAD; MARKET ROAD ; AND EXPLOITS AVENUE (INCLUDING EXPLOITS MANOR PERSONAL CARE HOME, 26 EXPLOITS AVENUE).	251
33.	BISHOP'S FALLS: MAIN STREET (ODD NUMBERS 1 TO 219, EVEN NUMBERS 2 TO 214 BOTH SIDES); AND BRUCE PLACE.	264
34.	BISHOP'S FALLS: ADAMS AVENUE; FIRST AVENUE; HOBBS PARK; LINGARD PLACE; MORGAN STREET; R.E.W.A. AVENUE; DOMINIC STREET ; AND SECOND AVENUE.	233
35.	GRAND FALLS-WINDSOR AND WOODDALE: GRAND FALLS-WINDSOR: GRENFELL HEIGHTS (ODD NUMBERS 349 AND HIGHER FROM THE INTERSECTION OF GRENFELL HEIGHTS AND GRIFFIN STREET TO THE END OF GRENFELL HEIGHTS , EVEN NUMBERS 430 AND HIGHER); AND GRENFELL HEIGHTS EXTENSION. THE COMMUNITY OF WOODDALE INCLUDING WOODDALE ROAD; NEW BAY ROAD; TREE NURSERY ROAD AND NEW BAY POND (CABIN AREA).	131
36.	GRAND FALLS-WINDSOR: GRENFELL HEIGHTS (EVEN NUMBERS 128 TO 428, THE SOUTHERN SIDE OF GRENFELL HEIGHTS FROM THE INTERSECTION OF GRENFELL HEIGHTS AND HARDY AVENUE TO THE INTERSECTION OF GRENFELL HEIGHTS AND NEW BAY ROAD, INCLUDING THE GOLDEN YEARS ESTATE, 348 GRENFELL HEIGHTS) AND LOUIS PLACE.	277

Summary of Polling Divisions EXPLOITS

Total Number of Polling Divisions in District: 41

Total Number of Registered Electors in District: 9456

Polling Division	Boundary Descriptions	Registered Electors
37.	GRAND FALLS-WINDSOR: GRENFELL HEIGHTS (ODD NUMBERS 133 TO 347 INCLUDING GRENFELL ESTATES, THE NORTH SIDE OF GRENFELL HEIGHTS FROM THE INTERSECTION OF GRENFELL HEIGHTS AND HARDY AVENUE TO THE INTERSECTION OF GRENFELL HEIGHTS AND GRIFFIN STREET); GRIFFIN STREET; HARDY AVENUE (ODD AND EVEN NUMBERS 29 TO 72, FROM THE INTERSECTION OF HARDY AVENUE AND BROWN AVENUE TO THE INTERSECTION OF HARDY AVENUE AND GRENFELL HEIGHTS); KELLY PLACE; KNIGHT STREET (ALL ODD NUMBERS); LOCKE STREET; MCHUGH STREET; RYAN STREET AND WELLS PLACE.	299
38.	GRAND FALLS-WINDSOR: BEETON PLACE; CANADA PLACE; DAWE CRESCENT; HANSON PLACE; HARDY AVENUE (THE SOUTH SIDE OF HARDY AVENUE FROM THE INTERSECTION OF HARDY AVENUE AND CRAWLEY AVENUE TO THE INTERSECTION OF HARDY AVENUE AND GRENFELL HEIGHTS); IRELAND DRIVE AND POWER STREET.	273
39.	GRAND FALLS-WINDSOR: CRAWLEY AVENUE; GRENFELL HEIGHTS (ODD NUMBERS 65 TO 131, FROM THE INTERSECTION OF GRENFELL HEIGHTS AND FINN AVENUE TO THE INTERSECTION OF GRENFELL HEIGHTS AND HARDY AVENUE); KNIGHT STREET (ALL EVEN NUMBERS) AND NEWHOOK STREET.	167
40.	GRAND FALLS-WINDSOR: GARDNER STREET; MAIDMENT PLACE; SHALLOW STREET; AND THOMAS STREET .	256
41.	GRAND FALLS-WINDSOR: ANSTEY PLACE; BOUZANE STREET; BROWN AVENUE (EVEN NUMBERS 82 TO 102, THE EAST PORTION OF BROWN'S AVENUE FROM THE INTERSECTION OF BROWN AVENUE AND FINN AVENUE TO THE INTERSECTION OF BROWN AVENUE AND HARDY AVENUE); EARLE PLACE; EBSARY PLACE; FINN AVENUE (ALL ODD NUMBERS) AND MOORE PLACE.	264

Total Electors for EXPLOITS: 9456

ELECTORAL DISTRICT OF EXPLOITS

No.	Polling Division	Eligible Voters		Ballots Counted				
		Revised 2015 List	Number of Swear Ins at the Polls	DEAN, Jerry LIB	FORSEY, Clayton PC	HENLEY, Bridget NDP	Rejected Ballots	Total Ballots
1	Fortune Harbour	63	8	17	16	0	0	33
2	Cottrell's Cove and Moores Cove	119	6	30	13	3	1	47
3	Point of Bay, Charles Brook, Ritter's Arm, Brook Harbour and Winter Tickle	121	14	34	39	1	0	74
4	Phillips Head	116	1	25	17	0	0	42
5	Leading Ticks	311	8	31	118	2	0	151
6	Glovers Harbour	74	4	3	41	1	0	45
7	Point Leamington and Western Arm	252	18	53	60	1	0	114
8	Pleasantview and Bobby's Cove	34	11	13	18	5	0	36
9	Point Leamington	242	13	46	88	2	0	136
10	Northern Arm	286	28	96	80	9	0	185
11	Botwood	232	21	77	42	1	0	120
12	Botwood	302	24	112	43	3	1	159
13	Botwood	222	11	75	22	1	0	98
14	Botwood	332	46	93	67	2	1	163
15	Botwood	273	26	84	42	3	0	129
16	Botwood	247	19	62	36	4	0	102
17	Botwood	287	30	81	62	2	0	145
18	Botwood	297	28	75	50	6	0	131

ELECTORAL DISTRICT OF EXPLOITS

No.	Polling Division	Eligible Voters		Ballots Counted				
		Revised 2015 List	Number of Swear Ins at the Polls	DEAN, Jerry LIB	FORSEY, Clayton PC	HENLEY, Bridget NDP	Rejected Ballots	Total Ballots
19	Peterview	242	15	68	55	2	2	127
20	Peterview	233	12	49	40	2	1	92
21	Norris Arm North	160	13	39	45	4	0	88
22	Norris Arm	217	8	52	35	7	0	94
23	Norris Arm	215	2	47	33	5	0	85
24	Sandy Point and Norris Arm	242	21	68	43	7	0	118
25	Bishop's Falls	300	15	42	64	1	0	107
26	Bishop's Falls	286	28	53	76	5	0	134
27	Bishop's Falls	268	21	41	71	2	0	114
28	Bishop's Falls	252	9	38	58	3	0	99
29	Bishop's Falls	263	23	48	80	3	2	133
30	Bishop's Falls	268	6	44	47	0	0	91
31	Bishop's Falls	285	4	65	48	1	1	115
32	Bishop's Falls	251	14	33	71	2	0	106
33	Bishop's Falls	264	21	36	84	4	3	127
34	Bishop's Falls	233	8	39	57	5	0	101
35	Grand Falls-Windsor and Wooddale	131	8	36	33	3	0	72
36	Grand Falls-Windsor	277	25	61	38	8	1	108
37	Grand Falls-Windsor	299	57	95	66	8	1	170
38	Grand Falls-Windsor	273	15	60	56	4	1	121

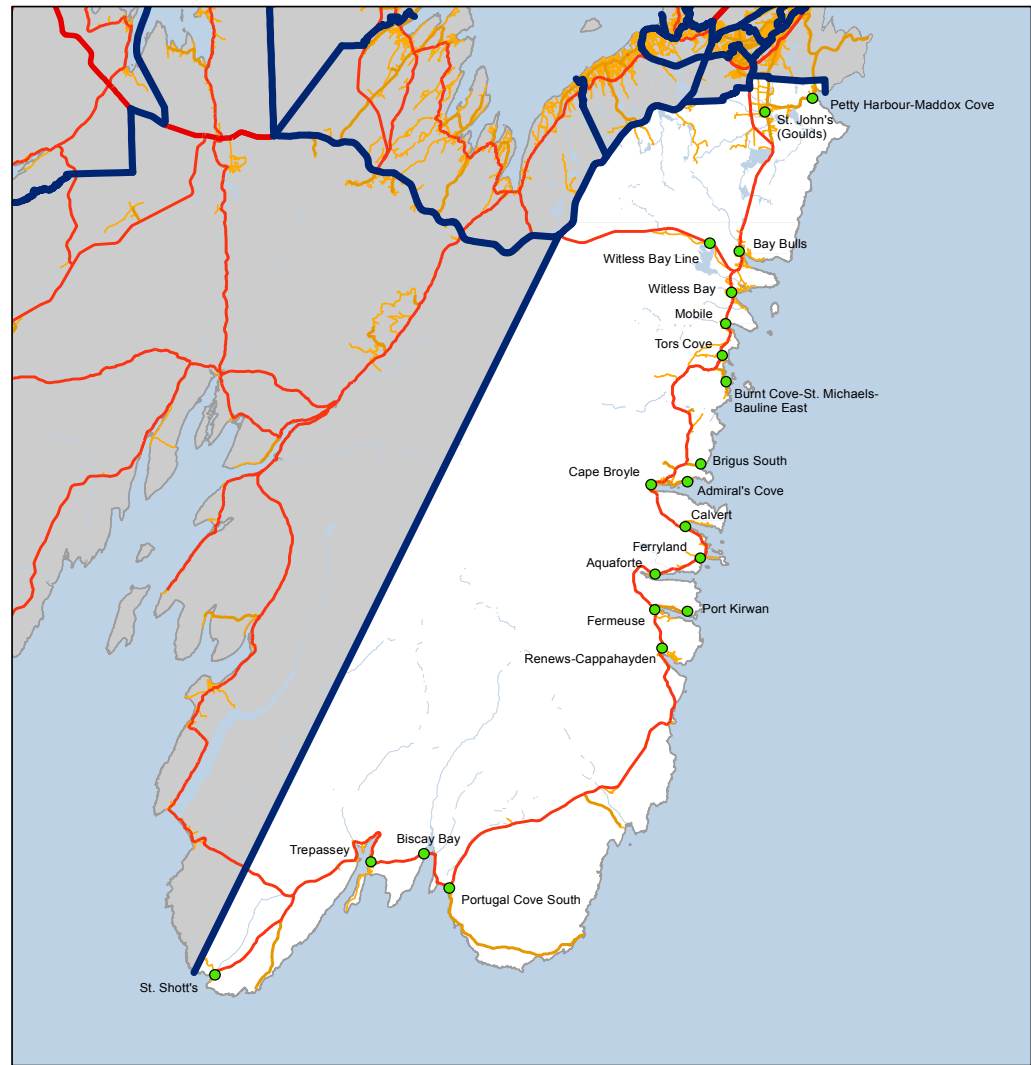
ELECTORAL DISTRICT OF EXPLOITS

No.	Polling Division	Eligible Voters		Ballots Counted				
		Revised 2015 List	Number of Swear Ins at the Polls	DEAN, Jerry LIB	FORSEY, Clayton PC	HENLEY, Bridget NDP	Rejected Ballots	Total Ballots
39	Grand Falls-Windsor	167	7	39	37	1	0	77
40	Grand Falls-Windsor	256	12	57	48	1	0	106
41	Grand Falls-Windsor	264	28	61	52	5	1	119
42	Advance - Botwood	278	12	116	83	3	0	202
43	Advance - Bishop's Falls		21	88	154	4	0	246
44	Advance - Norris Arm		6	33	12	1	0	46
45	Advance - Grand Falls-Windsor		12	85	50	6	1	142
46	Special Ballots		40	154	99	5	5	263
		9456	779	2654	2489	148	22	5313



POLLING DIVISION
 RECAPITULATION OF VOTES
 FOR THE ELECTORAL DISTRICT OF
 FERRYLAND

November 30, 2015 Provincial General Election



Provincial Electoral District:
Ferryland

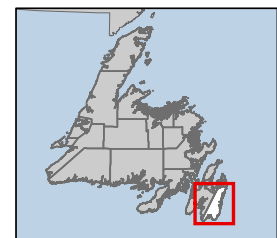
2011 Population: 14,007
 Land Area: 2,800 km²

Legend

- Community
- District Boundary

Newfoundland Labrador Department of Finance Newfoundland & Labrador Statistics Agency

0 2.75 5.5 11 Kilometers



Summary of Polling Divisions FERRYLAND

Total Number of Polling Divisions in District: 46

Total Number of Registered Electors in District: 9981

Polling Division	Boundary Descriptions	Registered Electors
1.	MADDOX COVE: MAIN ROAD (EVEN AND ODD NUMBERS 2 TO 228); MOTION BAY ROAD (EVEN AND ODD NUMBERS 2 TO 138); MOTION BAY ROAD EXTENSION (EVEN AND ODD NUMBERS 2 TO 37); OCEANVIEW BOULEVARD; HAMLYN HEIGHTS; O'BRIEN'S LANE; OLD ROAD; SHORE LANE; AND HANNAFORD LANE (FORMERLY KNOWN AS LEE'S LANE).	305
2.	PETTY HARBOUR: MAIN ROAD (EVEN AND ODD NUMBERS 2 TO 117); SKINNER'S HILL; STACK'S LANE; MADDOX COVE ROAD; AND CRIBBIES ROAD.	146
3.	PETTY HARBOUR: FROM THE SOUTH END OF THE BRIDGE INCLUDING CAVELL'S LANE; BIG HILL ROAD; CHURCH LANE; LONG RUN ROAD; PACK'S LANE PLACE; SOUTHSIDE ROAD; WEIR'S LANE; CROCKER'S ROAD; AND KENNEDY'S LANE.	170
4.	ST. JOHN'S (GOULDS): DONOVAN'S ROAD; PETTY HARBOUR ROAD (EVEN NUMBERS 90 TO 342 AND ODD NUMBERS 99 TO 419); AND LEE'S ROAD.	277
5.	ST. JOHN'S (GOULDS): BONNIE DRIVE; EVERARD AVENUE; GARY DRIVE; KIELEY DRIVE; MEADOWBROOK PARK PLACE; MEADOWBROOK PARK ROAD; REDDY PLACE; SCOUTS PLACE; AND THISTLE PLACE.	237
6.	ST. JOHN'S (GOULDS): BISHOP'S LINE; FOREST POND ROAD; HENNESSEY'S LINE; MAIN ROAD (EVEN NUMBERS 236 TO 424, ODD NUMBERS 249 TO 367); PETTY HARBOUR ROAD (ODD NUMBERS 1 TO 97, EVEN NUMBERS 2 TO 88); AND ROBERT'S ROAD.	213
7.	ST. JOHN'S (GOULDS): CHESLEY DRIVE; COX'S LANE; ELLIOT CHAFE'S LANE; FOURTH POND ROAD; MAIN ROAD (ODD NUMBERS 3 TO 247, EVEN NUMBERS 2 TO 234) AND WINDEMERE ROAD.	225
8.	ST. JOHN'S (GOULDS): EDEN STREET; FLEMING'S ROAD; MAIN ROAD (ODD NUMBERS 387 TO 567); MEADOWBROOK DRIVE; RIVERSIDE DRIVE WEST; AND WALSH PLACE.	245
9.	ST. JOHN'S (GOULDS): CLEARY DRIVE; MARTIN STREET; MCGRATH PLACE WEST; AND SOPER CRESCENT.	232
10.	ST. JOHN'S (GOULDS): DELLA DRIVE (ODD NUMBERS 1 TO 109); MCCONNELL PLACE; AND SUNSET STREET (ODD AND EVEN NUMBERS 5 TO 81).	251

Summary of Polling Divisions FERRYLAND

Total Number of Polling Divisions in District: 46

Total Number of Registered Electors in District: 9981

Polling Division	Boundary Descriptions	Registered Electors
11.	ST. JOHN'S (GOULDS): DURDLER DRIVE (ODD NUMBERS); NORTH DRIVE; BOLAND STREET; GULLAGE STREET; AND MAIN ROAD (EVEN NUMBERS 430 TO 480 INCLUDING KELLY'S PERSONAL CARE HOME, 478 MAIN ROAD, GOULDS).	251
12.	ST. JOHN'S (GOULDS): KEITH DRIVE (ODD NUMBERS 1 TO 95); DELLA DRIVE (EVEN NUMBERS 2 TO 110); AND SUNSET STREET (ODD AND EVEN NUMBERS 1 TO 4).	225
13.	ST. JOHN'S (GOULDS): RIDGEMOUNT STREET; CLEARVIEW STREET; KEITH DRIVE (EVEN NUMBERS 2 TO 78); SIMON'S LANE; SPRUCE GROVE AVENUE; LOTUS STREET; AND COUNTRY GROVE PLACE.	299
14.	ST. JOHN'S (GOULDS): DOYLE'S ROAD (ODD NUMBERS 1 TO 103, EVEN NUMBERS 2 TO 162); AND DURDLER DRIVE (EVEN NUMBERS 8 TO 104).	270
15.	ST. JOHN'S (GOULDS): BACK LINE ROAD (ODD NUMBERS 1 TO 413, EVEN NUMBERS 2 TO 386); COCHRANE POND ROAD (EVEN NUMBERS 6 AND 2-94, ODD NUMBERS 13 TO 135); DOOLING'S LINE; RUBY LINE (ODD NUMBERS 1 TO 211 , SOUTH SIDE OF RUBY LINE FROM BAY BULLS ROAD TO ROBERT E. HOWLETT MEMORIAL DRIVE OVERPASS) AND VIGUERS ROAD.	316
16.	ST. JOHN'S (GOULDS): BACK LINE ROAD (EVEN NUMBERS 400 AND GREATER SOUTH OF DOYLE'S ROAD; ODD NUMBERS 415 AND GREATER SOUTH OF DURDLER DRIVE); DOYLE'S ROAD (ODD NUMBERS 107 AND GREATER, EVEN NUMBERS 186 TO 214); BEAVER BROOK DRIVE; HANNAFORD PLACE; POWER'S ROAD; PASTURELAND ROAD ; AND RYAN'S RIVER ROAD.	285
17.	ST. JOHN'S (GOULDS): HEFFERNAN'S LINE; AND MOUNTAIN VIEW DRIVE.	278
18.	ST. JOHN'S (GOULDS): HEFFERNAN'S PLACE; RYAN'S PLACE; AND MAIN ROAD (EVEN NUMBERS 492 TO 796 SOUTH OF KEITH DRIVE TO HOWLETT'S LINE; ODD NUMBERS 581 TO 773 FROM COCHRANE POND BROOK TO HOWLETT'S LINE INCLUDING LINDA'S PERSONAL CARE HOME, 654 TO 656 MAIN ROAD).	225
19.	ST. JOHN'S (GOULDS): SHOAL BAY ROAD; BENSON'S LANE; MILL ROAD; ALEXIS PLACE; LAKEVIEW DRIVE; PARK LANE; PARK ROAD; WILD ROSE LANE; RACE TRACK ROAD; HELENA ROAD (INCLUDING HEFFERMAN'S GUEST HOME, 5 HELENA ROAD); AND BARTON'S ROAD (INCLUDING MALONEY'S PERSONAL CARE HOME, 22 BARTON'S ROAD).	282

Summary of Polling Divisions FERRYLAND

Total Number of Polling Divisions in District: 46

Total Number of Registered Electors in District: 9981

Polling Division	Boundary Descriptions	Registered Electors
20.	ST. JOHN'S (GOULDS): HOWLETT'S LINE; WILMINA DRIVE; DINN'S ROAD; PUTT'S LANE; MAIN ROAD (ODD NUMBERS 775 TO 1023, EVEN NUMBERS 798 TO 1020); AND SOUTHERN SHORE HIGHWAY (ODD AND EVEN NUMBERS 21 TO 361 MIDDLE POND SECTION, ALSO KNOWN AS IRISH LOOP DRIVE).	255
21.	BAY BULLS: CEMETERY LANE WEST; HARVEY PLACE; ST. JOHN'S ROAD; IRISHTOWN ROAD (ODD AND EVEN NUMBERS 1 TO 168); O'DRISCOLL PLACE; O'DRISCOLL'S LANE; CABOT DRIVE; LONG POND PATH; LOWER PATH ROAD; LEANNE PLACE; MULLOWNEY DRIVE; SHELDON DRIVE; DUNN DRIVE; AND SOUTHERN SHORE HIGHWAY (EVEN AND ODD NUMBERS 2 TO 609, ALSO KNOWN AS IRISH LOOP DRIVE);.	311
22.	BAY BULLS: NORTH SIDE ROAD; ALLEY ROAD; ARMSTRONG'S LANE; BACK LANE; BILL JOY'S LANE; BREAD AND CHEESE (ODD AND EVEN NUMBERS 1 TO 50B); JANE WALSH'S LANE; MARSH ROAD; GUNRIDGE ROAD; GLYNN PLACE; SOUTHERN SHORE HIGHWAY (EVEN AND ODD NUMBERS 618 TO 787, ALSO KNOWN AS IRISH LOOP DRIVE); TRACK ROAD; FARM ROAD; RYAN'S LANE; AND ST. CROIX DRIVE.	210
23.	BAY BULLS: SOUTHSIDE ROAD; LOWER ROAD; CON ASPELL'S ROAD; QUAY'S ROAD; STATION ROAD; HYDE'S LANE; O'DEA'S LANE; GROVE ROAD; WILLIAMS LANE; LYNCH'S LANE; MULCAHY DRIVE ; SOUTHERN SHORE HIGHWAY (EVEN AND ODD NUMBERS 794 TO 875, ALSO KNOWN AS IRISH LOOP DRIVE); ISLAND COVE ROAD (ALSO KNOWN AS BRISTOL LANDING); SOLOMON CLOSE; OCEAN VIEW BRAE; TRACK ROAD EXTENSION; AND CEMETERY LANE EAST (INCLUDING OCEANVIEW MANOR, 19 CEMETERY LANE EAST).	286
24.	WITLESS BAY: WITLESS BAY LINE (ROUTE NO. 13 THAT SECTION OF ROAD LOCATED BETWEEN THE TOWN OF WITLESS BAY AND THE T.C.H.); OLD WITLESS BAY LINE; SOUTHERN SHORE HIGHWAY (EVEN AND ODD NUMBERS 2 TO 340, ALSO KNOWN AS IRISH LOOP DRIVE); FISHERMAN'S ROAD; THE AVENUE; IRISHTOWN ROAD; BUTLERS ROAD; GULL POND ROAD (ALSO KNOWN AS GULLY POND ROAD); GREEN HILL DRIVE; DYER'S LANE; CEMETERY ROAD; HILLSWAY DRIVE; SMITH'S ROAD; TOWER ROAD; OCEANVIEW DRIVE; DIAMOND PLACE; COUNTRY PATH DRIVE; TUFF'S ROAD; WALL'S LANE; SULLIVAN'S ROAD; SOUTHSIDE TRACK; TAMARACK DRIVE; SPRUCE COURT; ASPEN PLACE; AND ISLAND VIEW PLACE.	347

Summary of Polling Divisions FERRYLAND

Total Number of Polling Divisions in District: 46

Total Number of Registered Electors in District: 9981

Polling Division	Boundary Descriptions	Registered Electors
25.	WITLESS BAY: NORTHSIDE TRACK; BEAR'S COVE ROAD; WHITE'S LANE; DEAN'S ROAD; MURPHY'S LANE; LAR NORRIS'S ROAD; ALDER HILL LANE; IRISHTOWN ROAD (ODD AND EVEN NUMBERS 5 TO 23); NEWLINE ROAD; CARTER'S ROAD; MULLOWNEY'S LANE; AND HARBOUR ROAD (INCLUDING ALDERWOOD ESTATES, 112 TO 114 HARBOUR ROAD).	333
26.	WITLESS BAY: ANDREW'S LANE; CAREY'S ROAD; GALLOWS COVE ROAD; DUNN'S LANE; MADDIGAN'S LANE; WILLIAMS LANE; LOWER LOOP ROAD; SOUTHERN SHORE HIGHWAY (EVEN AND ODD NUMBERS 344 TO 562, ALSO KNOWN AS IRISH LOOP DRIVE); O'BRIEN'S ROAD; EVERGREEN PLACE; EMERALD ESTATES; VICKERS ROAD; AND LUNDRIGAN'S ROAD.	266
27.	MOBILE: THE COMMUNITY OF MOBILE INCLUDING FIRST POND ROAD; COD SEINE COVE ROAD; MILL ROAD; GUS O'REILLY'S ROAD; AMBROSE CAREY'S ROAD; STEVEN O'REILLY'S ROAD; JACKMAN'S LANE; RIVERHEAD ROAD; CUTLER DRIVE; SOUTHERN SHORE HIGHWAY (ALSO KNOWN AS IRISH LOOP DRIVE, MAIN ROAD OR HIGHWAY 10); AND TRACK ROAD.	169
28.	BAULINE EAST, BURNT COVE AND ST. MICHAEL'S: THE COMMUNITY OF BAULINE EAST INCLUDING MAIN ROAD; AND LAMANCHE ROAD. THE COMMUNITY OF BURNT COVE INCLUDING CAPE POND ROAD; BALLFIELD ROAD; MAIN ROAD; AND DOYLE'S HILL. THE COMMUNITY OF ST. MICHAEL'S INCLUDING MAIN ROAD; AND THE WINTER PATH.	216
29.	TORS COVE: THE COMMUNITY OF TORS COVE INCLUDING BEACHY COVE ROAD; LONG RUN ROAD; NORTHERN ROCKY POND ROAD; GREENWOOD DRIVE; POWER'S ROAD; SCHOOL ROAD; BACK ROAD; HAYDEN'S ROAD; ISLAND VIEW ROAD; THE COVE ROAD; SOUTHERN SHORE HIGHWAY (ALSO KNOWN AS IRISH LOOP DRIVE , MAIN ROAD OR HIGHWAY 10); WOODPATH ROAD; MURPHY'S ROAD; MALL ROAD; LUBY'S LANE; GRAND STREET; AND LA MANCHE VALLEY ROAD.	325
30.	BRIGUS SOUTH: THE COMMUNITY OF BRIGUS SOUTH INCLUDING CROSSROADS; MAIN ROAD; FORGE HILL; OLD CHURCH LANE; DUNPHY'S HILL; POWER'S ROAD; SOUTHERN SHORE HIGHWAY, ROUTE NO. 10 (BEGINNING AT THE INTERSECTION OF THE SOUTHERN SHORE HIGHWAY WITH THE CAPE BROYLE MUNICIPAL BOUNDARY AND EXTENDING NORTH ALONG THE SOUTHERN SHORE HIGHWAY FOR A DISTANCE OF APPROXIMATELY 2 KILOMETERS); AND SLEEPY HOLLOW.	63

Summary of Polling Divisions FERRYLAND

Total Number of Polling Divisions in District: 46

Total Number of Registered Electors in District: 9981

Polling Division	Boundary Descriptions	Registered Electors
31.	CAPE BROYLE: FROM AND INCLUDING LONG RUN ROAD TO AND INCLUDING HARBOUR ROAD; AYLWARD'S ROAD; THE NOOK; THE RIDGE; CROSSROADS; BENMORE'S ROAD; CHAPEL HILL; HANN'S ROAD; SLIDE PATH ROAD; RYAN'S ROAD; THE PINCH; JIM O'BRIEN'S ROAD; BEAVER POND ROAD; HORSE CHOPS ROAD; CHAFE'S LANE; THE HILL; OLD SOUTHERN SHORE HIGHWAY; SOUTHERN SHORE HIGHWAY (ALSO KNOWN AS IRISH LOOP DRIVE OR MAIN ROAD); AND LA MANCHE ROAD.	175
32.	ADMIRAL'S COVE AND SHORE'S COVE: THE COMMUNITY OF ADMIRAL'S COVE INCLUDING ADMIRAL'S COVE ROAD; LONG RUN; MACKEY'S HILL; AND ISLAND COVE. THE COMMUNITY OF SHORE'S COVE INCLUDING SHORE'S COVE ROAD; PETER'S COVE ROAD; AND SLIPPERY ROCK.	97
33.	CAPE BROYLE: SOUTHERN SHORE HIGHWAY (ALSO KNOWN AS IRISH LOOP DRIVE, MAIN ROAD OR HIGHWAY 10 FROM SHANNAHAN'S TURN DOWN MAIN ROAD TO HARBOUR ROAD WEST); SHANNAHAN'S TURN; HARBOUR ROAD WEST; BACK ROAD; TRACK ROAD; STATION LANE; WHELAN'S LANE; KENT'S LANE; HAYDEN'S LANE; FAIRY POND ROAD; SOUTHSIDE ROAD; O'BRIEN'S ROAD; MORRY'S HILL; FARM ROAD; SCHOOL HOUSE ROAD; KELLY'S ROAD; ROSSITER LANE; MARTIN'S LANE; MONTRY ROAD; AND WALSH'S LANE.	181
34.	CALVERT: THE COMMUNITY OF CALVERT INCLUDING NORTHSIDE ROAD; O'TOOLE'S ROAD; SOUTHERN SHORE HIGHWAY (ALSO KNOWN AS IRISH LOOP DRIVE); DEEP COVE ROAD; BOLAND'S ROAD; CHURCH LANE; STONE ISLAND ROAD; SOUTHSIDE ROAD; POWER'S LANE; ROSSITER'S ROAD; SHANNAHAN'S LANE; AND SLAUGHTER'S POND ROAD.	227
35.	FERRYLAND: BALTIMORE DRIVE (EVEN AND ODD NUMBERS 10 TO 448, ALSO KNOWN AS SOUTHERN SHORE HIGHWAY; IRISH LOOP DRIVE OR HIGHWAY 10); POOL ROAD; SUNNY HILL; BAY RIDGE ROAD; OCEAN VIEW PLACE; WILD ROSE MEADOWS; FOX HILL; FARM ROAD; HOLDSWORTH LANE; REID'S ROAD NORTH; THE DOWNS; BARK HOUSE LANE; FRESHWATER ROAD; RYAN'S ROAD; VALLEY ROAD; HORSE NAP LANE; AND LOOKOUT ROAD.	210
36.	FERRYLAND: BALTIMORE DRIVE (EVEN AND ODD NUMBERS 450 TO 668 ALSO KNOWN AS SOUTHERN SHORE HIGHWAY; IRISH LOOP DRIVE OR HIGHWAY 10); REID'S ROAD SOUTH; MERRYMEETING ROAD; KAVANAGH'S LANE (ALSO KNOWN AS BILL KAVANAGH'S ROAD); BARNEY HILL; KYLE'S ROAD; PAUL'S LANE; THE "Y"; QUARRY ROAD; AND QUARRY RIVER ROAD.	188

Summary of Polling Divisions FERRYLAND

Total Number of Polling Divisions in District: 46

Total Number of Registered Electors in District: 9981

Polling Division	Boundary Descriptions	Registered Electors
37.	AQUAFORTE: THE TOWN OF AQUAFORTE INCLUDING THE SOUTHERN SHORE HIGHWAY (ALSO KNOW AS IRISH LOOP DRIVE); CEMETERY ROAD; THE LOOP ROAD; PAYNE'S ROAD; RIVERHEAD ROAD; WINDSOR HILL; AND RYAN'S ROAD.	62
38.	PORT KIRWAN: THE TOWN OF PORT KIRWAN INCLUDING FENNELLY'S LANE; BACK LANE; CLEAR'S COVE ROAD; SHUTE LANE; FLAKE ROAD; CHURCH YARD; FLAT ROCKS; BEACH ROAD; NORTHSIDE ROAD; NOLANDER'S LANE; FOLLY ROAD; MAIN ROAD (ALSO KNOWN AS PORT KIRWAN ROAD); AND YELLOW HILL ROAD.	53
39.	FERMEUSE AND KINGMAN'S COVE: THE TOWN OF FERMEUSE INCLUDING AUSTIN KENNY'S ROAD; COMPANY HOUSE ROAD; WALSH'S ROAD; BROPHY'S ROAD; CURRAN'S ROAD; NLHC ROAD; MEALPLANT ROAD; LOOP ROAD; RYAN'S LANE; OATES ROAD; WHARF ROAD; PORT KIRWAN ROAD; NLHC ROAD A; NLHC ROAD B; LUMLEY COVE ROAD (INCLUDING FAHEY'S PERSONAL CARE HOME); MAIN HIGHWAY; KENNY'S LANE; AND ROAD TO TOWN BUILDING. THE COMMUNITY OF KINGMAN'S COVE INCLUDING BARRETT'S ROAD; BRENNAN'S ROAD; O'NEILLS ROAD; AND KINGMAN'S COVE ROAD.	268
40.	RENEWS: THE TOWN OF RENEWS INCLUDING WALTER KEATING'S ROAD; BAVIS ROAD; MURPHY'S ROAD; STATION ROAD; WICKEN'S LANE; LAWLOR'S ROAD; STAN ROCHE'S LANE; INSIDE ROAD; PITTMAN'S LANE; JOHNSON'S ROAD; SHANNAHAN'S ROAD; BOGGY LANE; ROCHE'S ROAD; OLD SOUTHERN SHORE ROAD; BACK ROAD; POWER'S LANE; BRAZIL'S LANE; CROSS LANE; BROWNE'S LANE; GARRETT'S LANE; KEATING LANE; KINGMANS COVE ROAD; JERRY JOHNSON'S ROAD; ROLAND CHIDLEY'S ROAD; LOOP ROAD; LOOP ROAD EXTENSION; HARTE'S LANE; TINA O'NEILS; AGNES DUNNE'S ROAD; REDDY'S LANE; HAVES'S LANE; KANE'S LANE; LOWER ROAD; FARRELL'S ROAD; QUINN'S ROAD; OLD KINGMANS COVE ROAD; JACKMAN'S HILL; FORTIN'S ROAD; GOODRIDGES LANE; HYNES ROAD; CHIDLEY'S ROAD; BEAR COVE POINT ROAD; O'TOOLE'S ROAD; SOUTHERN SHORE HIGHWAY (ALSO KNOWN AS IRISH LOOP DRIVE OR HIGHWAY 10); BERRIGANS LANE; AND SCHOOL ROAD.	213
41.	CAPPAHAYDEN AND BEAR COVE: THE TOWN OF CAPPAHAYDEN INCLUDING FRESHWATER ROAD; OLD SHOE COVE ROAD; MURPHY'S ROAD; SCHOOL HOUSE LANE; NEW LINE; GUINEY'S ROAD; MURPHY'S ROAD EXTENSION; CLETUS DINN'S ROAD; CAHILL ROAD; OLD SOUTHERN SHORE HIGHWAY; ALBERT LAWLOR'S ROAD; DUMP ROAD; AND SOUTHERN SHORE HIGHWAY (ALSO KNOWN AS THE IRISH LOOP DRIVE OR HIGHWAY 10). THE COMMUNITY OF BEAR COVE.	58

Summary of Polling Divisions FERRYLAND

Total Number of Polling Divisions in District: 46

Total Number of Registered Electors in District: 9981

Polling Division	Boundary Descriptions	Registered Electors
42.	PORTUGAL COVE SOUTH: THE TOWN OF PORTUGAL COVE SOUTH INCLUDING CHURCH ROAD; COOMBS LANE; GRACE'S ROAD; HARBOUR ROAD; LOOP ROAD; MAIN ROAD; MOLLOY'S ROAD; SOUTHERN SHORE HIGHWAY (ALSO KNOWN AS IRISH LOOP DRIVE); AND WARD'S LANE.	159
43.	BISCAY BAY: THE COMMUNITY OF BISCAY BAY INCLUDING HARBOUR ROAD; AND SOUTHERN SHORE HIGHWAY (ALSO KNOWN AS IRISH LOOP DRIVE).	35
44.	TREPASSEY: SOUTHERN SHORE HIGHWAY (ALSO KNOWN AS IRISH LOOP DRIVE); BATTERY ROAD; BUTLER'S LANE; BERNARD'S LANE; COARSE HILL; CHURCH AVENUE; CORCORAN'S LANE; CORRIGAN'S LANE; COUNCIL ROAD; CURTIS LANE; DEAN'S LANE; D.O.T. SUBDIVISION; GOVERNMENT LANE; HACKETT'S LANE; HALLERAN'S LANE; HARBOUR DRIVE; LOWER ROAD; MOLLOY'S ROAD; MOLLOY'S LANE; OLD TRACK ROAD; PARK DRIVE; PARK LANE; PERRY'S LANE; PHONSE'S LANE; PIKE'S LANE; POWELL'S HEAD ROAD; RYAN'S LANE; TANK LANE; TOBIN'S ROAD; AND WALSH'S ROAD.	255
45.	TREPASSEY: ALLAN'S LANE; RONALD'S LANE; MARTIN'S ROAD; SUTTON'S LANE; BULGER'S LANE; DOBBIN'S LANE; AIDEN'S LANE; MAIN ROAD; COMPANY LANE; COX'S WELL ROAD; DORAN'S LANE; FISH PLANT ROAD; GEORGE'S LANE; GERT'S LANE; KENNEDY'S LANE; NORTHWEST ROAD; NORTHWEST CIRCLE; OLD NORTHEAST ROAD; RIVERSIDE ROAD; SHOAL POINT ROAD; TAYLOR'S LANE; WADDLETON'S LANE; CULLEN'S POND ROAD; DANIEL'S POINT ROAD; LOW POINT ROAD; AND TREPASSEY ROAD.	212
46.	ST. SHOTTS: THE TOWN OF ST. SHOTTS.	75

Total Electors for FERRYLAND: 9981

ELECTORAL DISTRICT OF FERRYLAND

No.	Polling Division	Eligible Voters		Ballots Counted				
		Revised 2015 List	Number of Swear Ins at the Polls	HUTCHINGS, Keith PC	MARSHALL, Jeff LIB	ROSSITER, Mona NDP	Rejected Ballots	Total Ballots
1	Maddox Cove	305	24	84	70	29	0	183
2	Petty Harbour	146	12	57	28	15	0	100
3	Petty Harbour	170	14	45	49	10	0	104
4	St. John's (Goulds)	277	23	46	64	19	0	129
5	St. John's (Goulds)	237	18	43	35	10	0	88
6	St. John's (Goulds)	213	23	59	56	6	0	121
7	St. John's (Goulds)	225	17	34	55	4	0	93
8	St. John's (Goulds)	245	16	49	46	3	0	98
9	St. John's (Goulds)	232	19	46	55	7	0	108
10	St. John's (Goulds)	251	23	43	64	9	0	116
11	St. John's (Goulds)	251	20	45	55	7	0	107
12	St. John's (Goulds)	225	11	51	41	16	0	108
13	St. John's (Goulds)	299	55	53	100	28	0	181
14	St. John's (Goulds)	270	20	50	54	12	0	116
15	St. John's (Goulds)	316	24	68	79	19	1	167
16	St. John's (Goulds)	285	0	63	63	7	0	133
17	St. John's (Goulds)	278	17	66	55	8	0	129
18	St. John's (Goulds)	225	29	63	40	14	0	117
19	St. John's (Goulds)	282	19	59	53	11	1	124
20	St. John's (Goulds)	255	25	70	53	17	0	140
21	Bay Bulls	311	53	134	85	25	0	244

ELECTORAL DISTRICT OF FERRYLAND

No.	Polling Division	Eligible Voters		Ballots Counted				
		Revised 2015 List	Number of Swear Ins at the Polls	HUTCHINGS, Keith PC	MARSHALL, Jeff LIB	ROSSITER, Mona NDP	Rejected Ballots	Total Ballots
22	Bay Bulls	210	22	86	46	14	0	146
23	Bay Bulls	286	33	92	73	24	0	189
24	Witless Bay	347	76	167	63	14	0	244
25	Witless Bay	333	16	110	49	13	0	172
26	Witless Bay	266	20	82	56	10	0	148
27	Mobile	169	23	81	24	5	0	110
28	Bauline East, Burnt Cove and St. Michael's	216	22	88	49	4	0	141
29	Tors Cove	325	38	128	74	15	0	217
30	Brigus South	63	6	12	18	9	0	39
31	Cape Broyle	175	15	44	38	16	0	98
32	Admiral's Cove and Shore's Cove	97	6	22	29	5	0	56
33	Cape Broyle	181	12	63	47	8	0	118
34	Calvert	227	9	50	27	48	2	127
35	Ferryland	210	10	53	54	8	0	115
36	Ferryland	188	3	45	45	4	0	94
37	Aquaforte	62	5	17	28	2	0	47
38	Port Kirwan	53	2	4	20	6	0	30
39	Fermeuse and Kingman's Cove	268	17	76	65	8	1	150
40	Renews	213	7	89	42	9	0	140
41	Cappahayden and Bear Cove	58	0	6	28	2	0	36

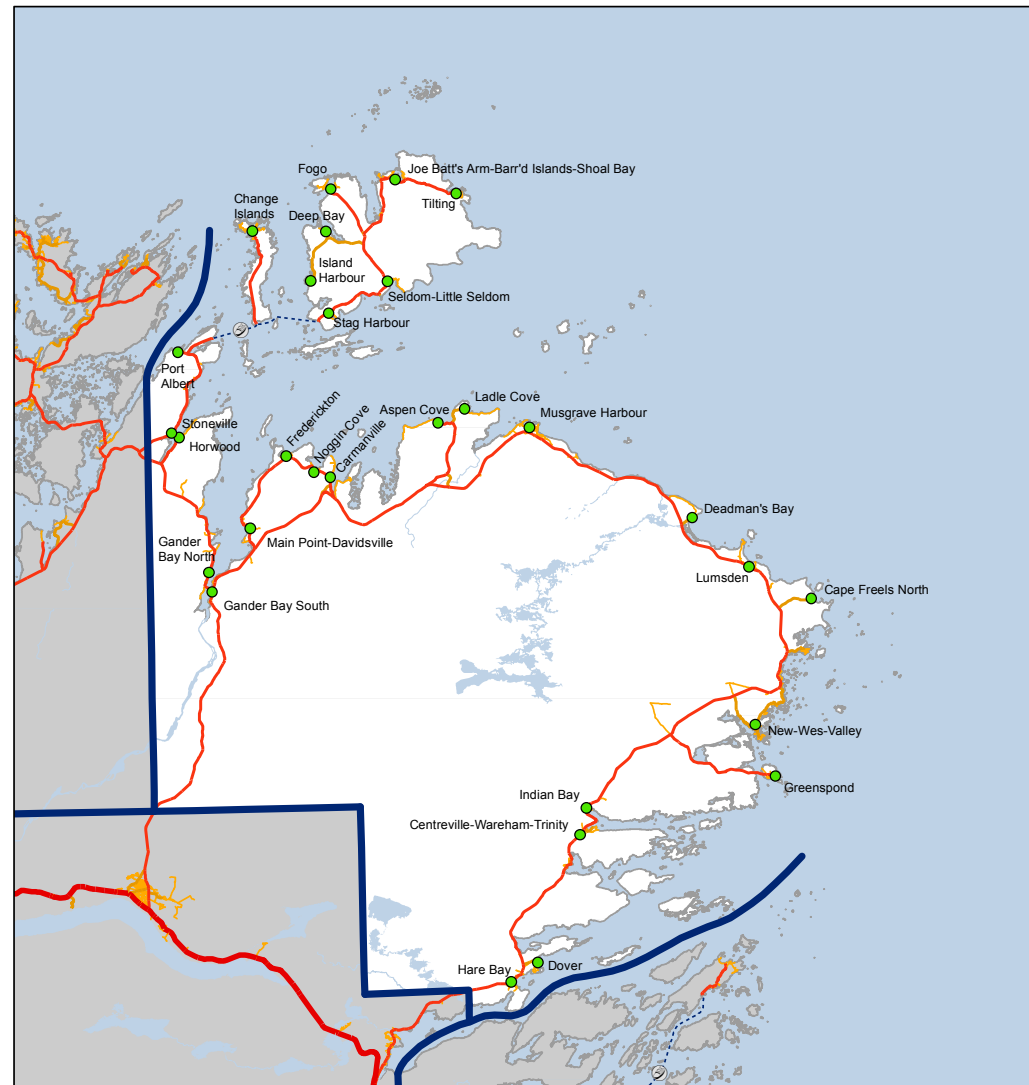
ELECTORAL DISTRICT OF FERRYLAND

No.	Polling Division	Eligible Voters		Ballots Counted				
		Revised 2015 List	Number of Swear Ins at the Polls	HUTCHINGS, Keith PC	MARSHALL, Jeff LIB	ROSSITER, Mona NDP	Rejected Ballots	Total Ballots
42	Portugal Cove South	159	2	56	25	5	0	86
43	Biscay Bay	35	1	11	9	0	0	20
44	Trepassey	255	6	53	39	6	0	98
45	Trepassey	212	7	55	52	5	0	112
46	St. Shotts	75	1	32	10	1	0	43
47	Advance - Ferryland		5	26	27	2	0	55
48	Advance - Goulds		18	121	164	25	2	312
49	Advance - Witless Bay		14	61	63	9	0	133
50	Advance - Trepassey		3	38	20	1	0	59
51	Special Ballots		30	97	66	10	4	177
		9981	891	3093	2550	564	11	6218



POLLING DIVISION
 RECAPITULATION OF VOTES
 FOR THE ELECTORAL DISTRICT OF
 FOGO ISLAND - CAPE FREELS

November 30, 2015 Provincial General Election



Provincial Electoral District:
Fogo Island - Cape Freels

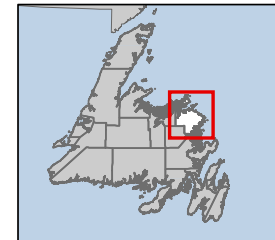
2011 Population: 14,035
 Land Area: 4,040 km²

Legend

- Community
- District Boundary

0 3.25 6.5 13
 Kilometers

Newfoundland Labrador Department of Finance
 Newfoundland & Labrador Statistics Agency



Summary of Polling Divisions FOGO ISLAND - CAPE FREELS

Total Number of Polling Divisions in District: 55

Total Number of Registered Electors in District: 10450

Polling Division	Boundary Descriptions	Registered Electors
1.	CAPE FREELS NORTH: THE COMMUNITY OF CAPE FREELS NORTH.	100
2.	CENTREVILLE: PICKETT AVENUE; ABBOTT ROAD; MEMORY LANE; SPENCER ROAD; AND ST. BARNABAS DRIVE.	171
3.	DOVER: FAULT DRIVE (EVEN NUMBERS 54 TO 258, ODD NUMBERS 49 TO 241); RIDGE LANE; TICKLE LANE; SEASHORE LANE; SUNSET LANE; HILLTOP LANE; AND OLD MILL ROAD.	242
4.	DOVER: WELLINGTON ROAD; A. FRANK WILLIS DRIVE; COVE ROAD; KEATS LANE; ORAM'S LANE; PARK LANE; COLLINS LANE; CHURCH LANE; BEACH LANE; LODGE LANE; AND FAULT DRIVE (EVEN NUMBERS 2 TO 48, ODD NUMBERS 17 TO 47).	236
5.	HARE BAY: ROGERS ROAD; PORTAGE LANE; SPENCER'S LANE; FERRIS LANE; JOB'S LANE; JOB'S LANE EXTENSION; MARINE DRIVE; MEMORIAL DRIVE; HOUSE'S LANE; AND MAIN STREET (EVEN AND ODD NUMBERS 4 TO 147).	240
6.	HARE BAY: ASPEN GROVE ROAD; PENTECOSTAL ROAD; PARSONS' LANE; GLOVER'S LANE; DAVIS LANE; GREENSDOWN LANE; OCEANVIEW ROAD; BAYVIEW HEIGHTS; HILLCREST LANE; HILLCREST ROAD; TAYLOR'S LANE; BROWN'S LANE; PARKWOOD DRIVE; GROUSE AVENUE; SAUNDER'S LANE; AND HILLVIEW ROAD.	242
7.	HARE BAY: MAIN STREET (EVEN AND ODD NUMBERS 148 TO 297); ROSS'S LANE; BROOKSIDE DRIVE; ANSTEYS ROAD; COLLETT DRIVE; AND DOVER ACCESS ROAD.	246
8.	TRINITY: THE TOWN OF TRINITY INCLUDING WILLOW STREET; SYCAMORE STREET; ST. ALBAN'S AVENUE; ST. ALBAN'S AVENUE EXTENSION; SPRUCE BUD LANE; POPULAR LANE; PIONEER PLACE; PINE BUD AVENUE; PALMTREE ROAD; OLD MILL ROAD; MEMORY HEIGHTS; MAPLE LEAF DRIVE; MAHOGANY PLACE; JUNIPER LANE; J.W. PICKERSGILL BOULEVARD; ELMWOOD PLACE; CHESTNUT STREET; CHERRY LANE; CENTRAL HIGH STREET; BIRCHY LANE; BEECHWOOD HILL; BALSOM LANE; AND ASPEN GROVE ROAD.	249
9.	CENTREVILLE: BAYVIEW HEIGHTS; FAIR CRESCENT; HUNT'S LANE; MEMORY LANE; PENNEY'S LANE; PONDS LANE; J.W. PICKERSGILL BOULEVARD (EVEN AND ODD NUMBERS 302 TO 469); AND SMALLWOOD DRIVE.	170

Summary of Polling Divisions FOGO ISLAND - CAPE FREELS

Total Number of Polling Divisions in District: 55

Total Number of Registered Electors in District: 10450

Polling Division	Boundary Descriptions	Registered Electors
10.	WAREHAM: THE TOWN OF WAREHAM INCLUDING BAYVIEW HEIGHTS EXTENSION; BIRCHVIEW HEIGHTS; BUNGAY'S LANE; EULA PLACE; EVERGREEN AVENUE; J.W. PICKERSGILL BOULEVARD; MAPLE ROAD; MATTHEW'S LANE; SILVER ISLAND POINT; SPURRELL'S LANE; AND WILLIAM'S LOOKOUT.	280
11.	INDIAN BAY: THE TOWN OF INDIAN BAY INCLUDING COUNTRY ROAD; COVE ROAD; LOOP HIGHWAY; MAIN ROAD; MARSH ROAD; MARTIN'S AVENUE; MUNICIPAL CRESCENT; AND PARK AVENUE.	152
12.	GREENSPOND: THE TOWN OF GREENSPOND INCLUDING BARROW'S LANE; BLACKWOOD'S DRIVE; CHURCH CRESCENT; COUNTRY LANE; ENGLISH HARBOUR ROAD; HIGH ROAD; GREENSPOND ROAD; MAIN STREET (ALSO KNOWN AS HARBOUR ROAD); MEADUS LANE; PARSON'S LANE; POND HEAD HEIGHTS; PUFFIN ISLAND ; SAINSBURY LANE; SHALLOP COVE ROAD; SHIP ISLAND LANE; SOUP'S LANE; WICK'S LANE; AND WING'S ISLAND ROAD.	258
13.	VALLEYFIELD: THE TOWN OF VALLEYFIELD INCLUDING BEOTHIC ROAD; BEOTHIC PLACE; BURRY'S LANE; ESAU SPURRELLS LANE; GREEN'S LANE; HUMPHRIES LANE; MAIN STREET (ODD AND EVEN NUMBERS 1 TO 217); STURGE'S LANE; VINCENT'S LANE; WELCHER'S LANE; AND WHITE'S LANE.	288
14.	POOLS ISLAND: THE COMMUNITY OF POOLS ISLAND INCLUDING TOM SHEPPARDS LANE; RODGERS ROAD; STARKES ROAD; POOLS ISLAND ROAD; KNEES ROAD; HOYLES ROAD; HOUNSELLS ROAD; MAIN STREET; AND FRANKS ROAD.	131
15.	BADGER'S QUAY: QUAY ROAD (EVEN AND ODD NUMBERS 70 TO 155A); CARTERS LANE; CROSSES ROAD; KING'S LANE; MAIDMENTS LANE; MOORES LANE; PONDS LANE; POST OFFICE ROAD; SAM STURGES LANE; SOUTH WEST ISLAND ROAD; SPURRELLS LANE; STEWARD WHITES LANE; WICKS LANE; AND MAIN STREET (EVEN NUMBERS 218 TO 236, ODD NUMBERS 219 TO 241, INCLUDING BONNEW'S SENIORS LODGE, 224 MAIN STREET; AND BROOKFIELD BONNEW HEALTH CARE CENTRE, 224 MAIN STREET).	276
16.	BADGER'S QUAY: QUAY ROAD (EVEN AND ODD NUMBERS 2 TO 68); DYKES LANE; HERMIT COVE ROAD; SAFE HARBOUR SQUARE; SEAVIEW CRESCENT; SEAVIEW CRESCENT EXTENSION; SHEPPARDS LANE; AND ELEMENTARY SCHOOL ROAD (INCLUDING BONNEWS LODGE COMPLEX, 4 ELEMENTARY SCHOOL ROAD).	177
17.	BROOKFIELD: THE COMMUNITY OF BROOKFIELD INCLUDING MAIN ROAD (ODD NUMBERS 3 TO 119, EVEN NUMBERS 6 TO 136); ISLAND ROAD; BROOKFIELD ROAD; AND BROOKFIELD ROAD WEST.	131

Summary of Polling Divisions FOGO ISLAND - CAPE FREELS

Total Number of Polling Divisions in District: 55

Total Number of Registered Electors in District: 10450

Polling Division	Boundary Descriptions	Registered Electors
18.	WESLEYVILLE: MAIN STREET (ODD NUMBERS 155 TO 355, EVEN NUMBERS 156 TO 346); BENNETT DRIVE; ISLAND VIEW AVENUE; POND ROAD; MARINE DRIVE WEST; AND OCEAN VIEW AVENUE.	183
19.	WESLEYVILLE: WINSOR'S LANE; MEMORIAL DRIVE; MILL DRIVE; TUFF SQUARE; VALLEY ROAD; WILLIAM STREET; AND MAIN STREET (ODD NUMBERS 357 TO 515, EVEN NUMBERS 348 TO 576 INCLUDING OTTERBURY MANOR, 484 MAIN STREET).	211
20.	POUND COVE: THE COMMUNITY OF POUND COVE INCLUDING WATER STREET; ST. MARYS AVENUE; LOOP HIGHWAY; KEANS ROAD; HOUNSELLS LANE; CIRCULAR ROAD; BROOK AVENUE; AND BLACK DUCK LANE.	99
21.	TEMPLEMAN: THE COMMUNITY OF TEMPLEMAN INCLUDING ROUTE 320; AND HOWELLS ROAD.	48
22.	NEWTOWN: THE TOWN OF NEWTOWN INCLUDING WILLOW LANE; EAST DRIVE; WEST DRIVE; SUNRISE LANE; SEA LANE; SCHOOL CRESCENT; SANDY BEACH AVENUE; ROEBOTHAMS ROAD; PREMIER AVENUE; MARINE DRIVE EAST; MAIN STREET; ISLAND VIEW LANE; HARBOURVIEW LANE; HUNTERS LANE; CENTRAL LANE; CHURCH LANE; HERITAGE LANE; CANON LANE; AND BLACKMORES LANE.	237
23.	LUMSDEN: ATLANTIC DRIVE; FOREST ROAD; MEMORIAL DRIVE; TWIN ROAD; VALLEY ROAD; MIDDLE HILL ROAD; MARINE DRIVE; MAIN STREET; JUNCTION ROAD; GOODYEAR PLACE; CENTENNIAL ROAD; AND BEACH ROAD.	365
24.	DEADMAN'S BAY: THE COMMUNITY OF DEADMAN'S BAY INCLUDING MAIN STREET.	121
25.	MUSGRAVE HARBOUR: BANTING STREET; BISHOP'S ROAD; CANNING'S LANE; DOGBERRY ROAD; HARBOURVIEW DRIVE; MAIN STREET (EVEN AND ODD NUMBERS 250 TO 289); MARBLE LANE; MUSGRAVE HEIGHTS; NEWFOUNDLAND DRIVE; NOVA LANE; WHEELER'S PLACE; BLACKBERRY DRIVE; GEORGE'S LANE; HILLVIEW STREET; MAPLE PLACE; PINE GROVE ROAD; POPLAR ROAD; ROGER'S LANE; SEAVIEW DRIVE; WELL ROAD; ABBOTT DRIVE; JUNIPER LANE; MARSHVIEW ROAD; WILLOWDALE ROAD; AND HIGHWAY AVENUE (ODD NUMBERS 149 TO 271, EVEN NUMBERS 214 TO 244 INCLUDING HILLCREST MANOR, 177 HIGHWAY AVENUE).	268
26.	MUSGRAVE HARBOUR: BARRICK'S ROAD; BALSOM LANE; CHERRY ROAD; CITADEL DRIVE; DYKE'S AVENUE; ELM AVENUE; HIGHWAY DRIVE; ISLAND VIEW LANE; MAIN STREET (EVEN AND ODD NUMBERS 290 TO 620); MARINE DRIVE; MUDDY POINT LANE; LADY PEACE AVENUE; OLD BROOK CRESCENT; PERSIAN ROAD; SEASIDE LANE; SEA GULL LANE; SURF AVENUE; WESLEY PLACE; AND UNION ROAD.	251

Summary of Polling Divisions FOGO ISLAND - CAPE FREELS

Total Number of Polling Divisions in District: 55

Total Number of Registered Electors in District: 10450

Polling Division	Boundary Descriptions	Registered Electors
27.	MUSGRAVE HARBOUR: ATLANTIC DRIVE; BURT'S DRIVE; CANADA DRIVE; ELI'S LANE; FLYNN'S PLACE; GREEN POINT ROAD; HIGHWAY AVENUE (EVEN NUMBERS 58 TO 102, ODD NUMBERS 63 TO 69, EVEN NUMBERS 188 TO 206); MAIN STREET (ODD AND EVEN NUMBERS 1 TO 249); MARINER LANE; OCEAN VIEW LANE; MUDDY SHAG PLACE; SMITH'S RIDGE; HARRY'S LANE; AND TOWER ROAD.	262
28.	ASPEN COVE: THE COMMUNITY OF ASPEN COVE INCLUDING ASPEN MAIN (ODD AND EVEN NUMBERS 1 TO 61); WILLOW STREET; BIRCH STREET; PINE STREET; BRANCH ROAD; FOGO VIEW DRIVE; JUNIPER STREET; MAPLE STREET; AND SPRUCE STREET.	155
29.	LADLE COVE: THE COMMUNITY OF LADLE COVE.	68
30.	CARMANVILLE: ARMY ROAD; AND MAIN STREET SOUTH.	112
31.	CARMANVILLE: MAIN STREET (EVEN AND ODD NUMBERS 144 TO 404).	204
32.	CARMANVILLE: BURRY'S LANE; COUNCIL LOOP ROAD; NOGGIN COVE ROAD; GANDER BAY ROAD (ODD AND EVEN NUMBERS 101 TO 350); TOWER ROAD; HOWELL'S AVENUE INCLUDING CARMANVILLE TERRACE, 8 HOWELL'S AVENUE; AND MAIN STREET (ODD AND EVEN NUMBERS 1 TO 143 INCLUDING HARBOUR VIEW APARTMENTS, 118 MAIN STREET).	238
33.	NOGGIN COVE: THE COMMUNITY OF NOGGIN COVE INCLUDING MAIN STREET; OUTER RING ROAD; BOB'S COVE ROAD; NOR'WEST BOTTOM ROAD; AND BAYVIEW LANE.	183
34.	FREDERICKTON: THE COMMUNITY OF FREDERICKTON INCLUDING HANCOTT'S LANE.	188
35.	DAVIDSVILLE: THE COMMUNITY OF DAVIDSVILLE INCLUDING CECIL'S ROAD; CHURCH ROAD; CHURCH ROAD EXTENSION; MAIN STREET; AND SIMMS LOOP.	121
36.	MAIN POINT: THE COMMUNITY OF MAIN POINT INCLUDING MAIN STREET; FOREST GROVE ROAD; POINT ROAD; HARVEY'S LANE; AND HIGHWAY 332.	117
37.	GEORGE'S POINT AND HARRIS POINT: THE COMMUNITY OF GEORGE'S POINT INCLUDING CAUSEWAY STREET; RIVERLOOP CRESCENT; BLAKE'S LANE; BAYVIEW PLACE; BROWN'S COVE ROAD; HODDER'S ROAD; TORRAVILLE'S LANE; MAIN STREET (INCLUDING GANDER BAY RETIREMENT HOME, 9 MAIN STREET). THE COMMUNITY OF HARRIS POINT INCLUDING HARRIS POINT ROAD.	331

Summary of Polling Divisions FOGO ISLAND - CAPE FREELS

Total Number of Polling Divisions in District: 55

Total Number of Registered Electors in District: 10450

Polling Division	Boundary Descriptions	Registered Electors
38.	CLARKE'S HEAD: THE COMMUNITY OF CLARKE'S HEAD INCLUDING MAIN STREET; RIVER ROAD; MAPLE LANE; WHARF ROAD; PINE CRESCENT; ALDER LANE; BIRCH ROAD; AND MILL ROAD.	207
39.	WINGS POINT: THE COMMUNITY OF WINGS POINT INCLUDING MAIN STREET; SPRUCE CRESCENT; WING'S POINT ROAD; SNOW'S LANE; AND COATE'S LANE.	140
40.	VICTORIA COVE AND RODGERS COVE: THE COMMUNITY OF VICTORIA COVE INCLUDING ASPEN ROAD; MAIN STREET; CHURCH ROAD; CHERRY LANE; TIBBY'S COVE ROAD; AND SIDE LANE. THE COMMUNITY OF RODGERS COVE INCLUDING MAIN STREET; RODGERS COVE ROAD; AND CHARLES COVE ROAD.	213
41.	HORWOOD: THE COMMUNITY OF HORWOOD.	206
42.	STONEVILLE: THE COMMUNITY OF STONEVILLE INCLUDING CHURCH ROAD; HARBOUR VIEW ROAD; MAIN STREET; RIDGE ROAD; SEAVIEW LANE; TULKS ROAD; AND PLEASANTVIEW DRIVE.	225
43.	PORT ALBERT: THE COMMUNITY OF PORT ALBERT INCLUDING MAIN STREET; AND HIGHWAY 335.	60
44.	CHANGE ISLANDS: THE TOWN OF CHANGE ISLANDS INCLUDING ASPEL'S COVE ROAD; CHAFFEY LANE; CODRICK'S COVE ROAD; COVE ROAD; DIAMOND POINT ROAD; FOXY COVE ROAD; FOX HEAD COVE ROAD; GRANFER'S COVE ROAD; LEDREW'S LANE; M. WHITES ROAD; MAIN ROAD; SKINNER'S HARBOUR MAIN ROAD; SKINNER'S HARBOUR NORTH; MOREY'S HARBOUR ROAD; NORTH TICKLE ROAD; PECKFORD'S LANE; PARSONS LANE; SEAL HARBOUR LANE; SEAL HARBOUR ROAD; TAYLOR'S POINT; TICKLE POINT ROAD; AND TURN PATH ROAD.	213
45.	STAG HARBOUR: THE COMMUNITY OF STAG HARBOUR.	115
46.	LITTLE SELDOM AND SELDOM: THE TOWN OF LITTLE SELDOM INCLUDING HARBOUR DRIVE; NECK ROAD; AND PENNEY LANE. SELDOM: HARBOUR DRIVE.	117
47.	SELDOM: MAIN STREET; GREEN'S LANE; VALLEY ROAD; FIRE HALL ROAD; ROWE'S LANE; BULLIES' COVE POND ROAD; WILD COVE ROAD; ANTHONY'S LANE; AND BURNT POINT ROAD.	199
48.	SHOAL BAY, FOGO ISLAND CENTRE AND BARR'D ISLANDS: THE COMMUNITY OF SHOAL BAY INCLUDING GODWIN'S LANE; HERRING COVE ROAD; MAIN ROAD (ALSO KNOWN AS ROUTE 334) AND MERCER MEMORIAL DRIVE. THE TOWN OF FOGO ISLAND CENTRE INCLUDING FOGO ISLAND HEALTH CENTRE. THE COMMUNITY OF BARR'D ISLANDS INCLUDING MAIN ROAD (ALSO KNOWN AS ROUTE 334); COVE ROAD; HEWITT'S POINT ROAD; LITTLE HARBOUR ROAD; AND KEAT'S ROAD.	154

Summary of Polling Divisions FOGO ISLAND - CAPE FREELS

Total Number of Polling Divisions in District: 55

Total Number of Registered Electors in District: 10450

Polling Division	Boundary Descriptions	Registered Electors
49.	JOE BATT'S ARM: EMBERLEY'S LANE; FREAKE'S ROAD; GODWIN'S ROAD; MEANEY'S ROAD; ROAD TO TILTING; SCHOOL ROAD; TOBIN'S LANE; PENTON'S ROAD; PENTON'S LANE; JACOB'S LANE; JACOB'S ROAD; BRETT'S ROAD; BROWN'S POINT ROAD; BROWN'S ROAD; CHURCH ROAD; AND TOWN HALL ROAD.	165
50.	JOE BATT'S ARM: SOUTHSIDE ROAD; AND MAIN ROAD.	236
51.	TILTING: THE TOWN OF TILTING INCLUDING FOLEY'S LANE; GREEN'S POINT; HALL ROAD; KELLY'S ISLAND ROAD; MAIN STREET (ALSO KNOWN AS ROUTE 334); SANDY COVE ROAD; OLIVER'S COVE HEAD ROAD; AND POST OFFICE LANE.	161
52.	FOGO: BAKER'S ROAD; BLANDFORD'S ROAD; BRYAN'S ROAD; EARLE'S LANE; GARRISON ROAD; HUMPHREY'S LANE; LITTLE HARBOUR ROAD; MERCER MEMORIAL DRIVE; MERCER'S PLACE; MILLER'S ROAD; PICKETT'S ROAD; PICKETT'S ROAD EXTENSION; REID'S ROAD; SARGENT'S COVE ROAD; SILVER STREET; WALBOURNE'S ROAD; OAKE'S LANE; FREAKE'S LANE; SQUID JIGGING ROAD; AND COUNTRY ROAD (INCLUDING HARBOUR VIEW APARTMENTS).	259
53.	FOGO: MAIN STREET; NORTH SHORE ROAD (INCLUDING RIVERHEAD MANOR, 2 TO 6 NORTH SHORE ROAD).	226
54.	DEEP BAY: THE COMMUNITY OF DEEP BAY.	88
55.	ISLAND HARBOUR: THE COMMUNITY OF ISLAND HARBOUR.	115
Total Electors for FOGO ISLAND - CAPE FREELS:		10450

ELECTORAL DISTRICT OF FOGO ISLAND - CAPE FREELS

No.	Polling Division	Eligible Voters		Ballots Counted				
		Revised 2015 List	Number of Swear Ins at the Polls	BRAGG, Derrick LIB	CROSS, Eli PC	STUCKEY, Rebecca NDP	Rejected Ballots	Total Ballots
1	Cape Freels North	100	7	58	19	0	1	78
2	Centreville	171	10	44	47	1	0	92
3	Dover	242	5	52	4	0	0	56
4	Dover	236	9	58	10	0	0	68
5	Hare Bay	240	4	54	25	1	0	80
6	Hare Bay	242	4	56	25	3	0	84
7	Hare Bay	246	12	78	32	2	1	113
8	Trinity	249	4	55	59	0	0	114
9	Centreville	170	15	64	37	1	0	102
10	Wareham	280	6	87	44	3	0	134
11	Indian Bay	152	3	40	29	5	0	74
12	Greenspond	258	13	154	28	4	0	186
13	Valleyfield	288	14	125	40	1	0	166
14	Pools Island	131	5	54	17	3	0	74
15	Badger's Quay	276	6	78	54	5	1	138
16	Badger's Quay	177	17	59	41	1	0	101
17	Brookfield	131	10	38	21	0	0	59
18	Wesleyville	183	7	59	32	1	0	92
19	Wesleyville	211	1	58	23	0	0	81
20	Pound Cove	99	14	50	19	1	0	70
21	Templeman	48	6	26	10	0	0	36

ELECTORAL DISTRICT OF FOGO ISLAND - CAPE FREELS

No.	Polling Division	Eligible Voters		Ballots Counted				
		Revised 2015 List	Number of Swear Ins at the Polls	BRAGG, Derrick LIB	CROSS, Eli PC	STUCKEY, Rebecca NDP	Rejected Ballots	Total Ballots
22	Newtown	237	8	100	33	5	0	138
23	Lumsden	365	18	175	39	5	0	219
24	Deadman's Bay	121	4	44	9	0	0	53
25	Musgrave Harbour	268	5	75	16	1	0	92
26	Musgrave Harbour	251	3	70	16	2	0	88
27	Musgrave Harbour	262	22	100	18	8	0	126
28	Aspen Cove	155	3	36	20	0	0	56
29	Ladle Cove	68	4	16	6	1	0	23
30	Carmanville	112	6	19	13	5	0	37
31	Carmanville	204	4	42	23	4	0	69
32	Carmanville	238	4	44	22	1	1	68
33	Noggin Cove	183	12	42	29	3	0	74
34	Frederickton	188	2	25	41	6	0	72
35	Davidsville	121	7	35	7	4	0	46
36	Main Point	117	12	35	8	1	0	44
37	George's Point and Harris Point	331	8	53	34	1	1	89
38	Clarke's Head	207	14	51	23	1	0	75
39	Wings Point	140	5	29	20	2	0	51
40	Victoria Cove and Rodgers Cove	213	14	53	39	6	0	98
41	Horwood	206	3	22	26	2	0	50

ELECTORAL DISTRICT OF FOGO ISLAND - CAPE FREELS

No.	Polling Division	Eligible Voters		Ballots Counted				
		Revised 2015 List	Number of Swear Ins at the Polls	BRAGG, Derrick LIB	CROSS, Eli PC	STUCKEY, Rebecca NDP	Rejected Ballots	Total Ballots
42	Stoneville	225	9	28	40	0	0	68
43	Port Albert	60	3	11	15	1	0	27
44	Change Islands	213	1	64	37	2	0	103
45	Stag Harbour	115	5	37	10	1	0	48
46	Little Seldom and Seldom	117	10	53	4	2	0	59
47	Seldom	199	14	92	11	2	0	105
48	Shoal Bay, Fogo Island Centre and Barr'd Islands	154	1	43	11	0	0	54
49	Joe Batt's Arm	165	6	75	4	3	0	82
50	Joe Batt's Arm	236	7	94	9	5	0	108
51	Tilting	161	8	56	44	4	0	104
52	Fogo	259	6	79	17	5	0	101
53	Fogo	226	9	73	7	6	2	88
54	Deep Bay	88	3	30	0	0	0	30
55	Island Harbour	115	1	49	9	0	0	58
56	Advance - Hare Bay		4	18	17	1	0	36
57	Advance - Wesleyville		5	60	15	0	0	75
58	Advance - Carmanville		2	22	9	1	1	33
59	Advance - Change Islands		0	3	0	0	0	3
60	Advance - Fogo		5	44	11	0	1	56
61	Advance - Wings Point		1	17	7	2	0	26

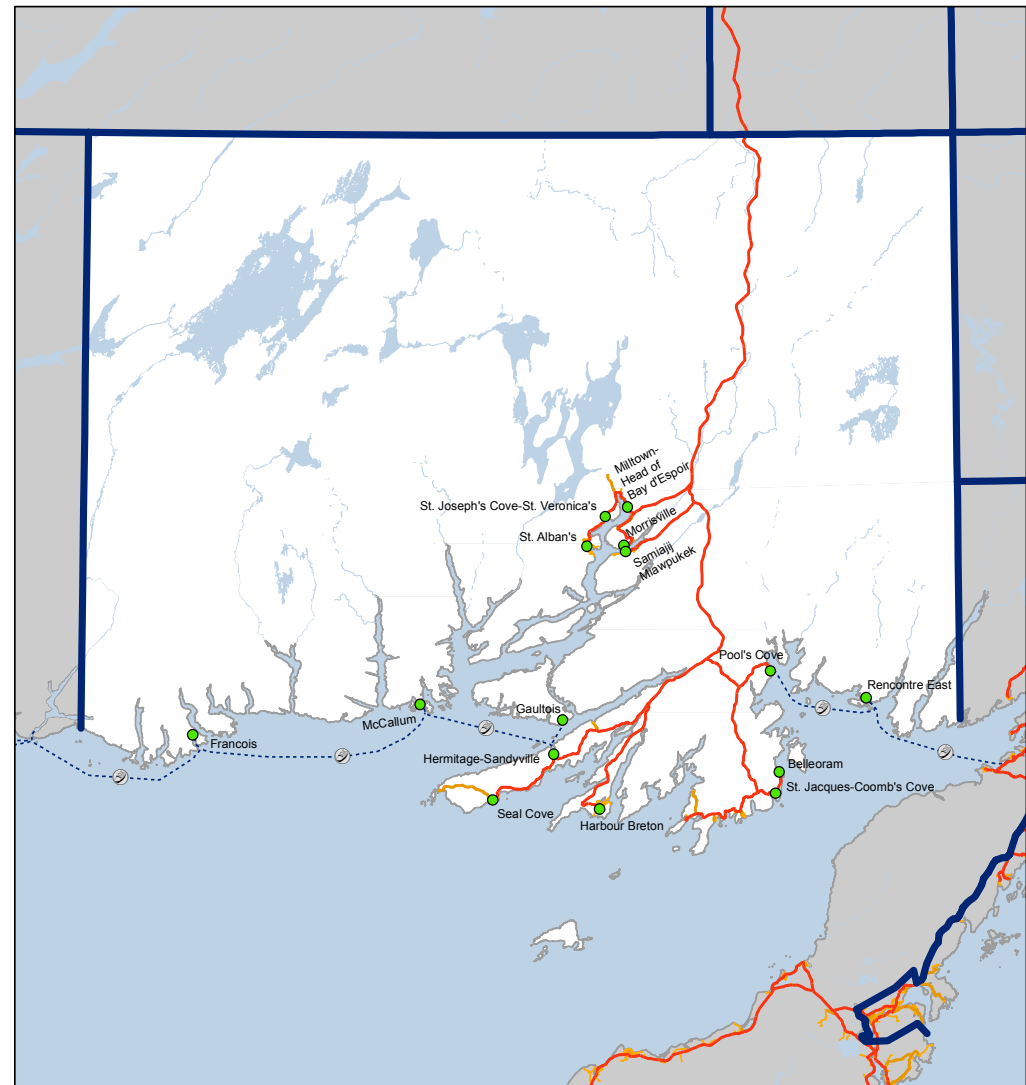
ELECTORAL DISTRICT OF FOGO ISLAND - CAPE FREELS

No.	Polling Division	Eligible Voters		Ballots Counted				
		Revised 2015 List	Number of Swear Ins at the Polls	BRAGG, Derrick LIB	CROSS, Eli PC	STUCKEY, Rebecca NDP	Rejected Ballots	Total Ballots
62	Special Ballots		28	155	52	3	4	214
		10450	458	3516	1387	128	13	5044



POLLING DIVISION
 RECAPITULATION OF VOTES
 FOR THE ELECTORAL DISTRICT OF
 FORTUNE BAY - CAPE LA HUNE

November 30, 2015 Provincial General Election



Provincial Electoral District:
Fortune Bay - Cape La Hune

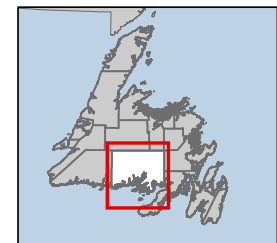
2011 Population: 7,373
 Land Area: 15,015 km²

Legend

- Community
- District Boundary

0 4.5 9 18
 Kilometers

Newfoundland Labrador Department of Finance Newfoundland & Labrador Statistics Agency



Summary of Polling Divisions FORTUNE BAY - CAPE LA HUNE

Total Number of Polling Divisions in District: 30

Total Number of Registered Electors in District: 5538

Polling Division	Boundary Descriptions	Registered Electors
1.	RENCONTRE EAST: THE TOWN OF RENCONTRE EAST INCLUDING MAIN STREET; WATER STREET; HIGH STREET; HARBOUR DRIVE; OFFICE ROAD; AND HILL STREET.	93
2.	POOL'S COVE: THE TOWN OF POOL'S COVE INCLUDING HARBOUR DRIVE; OLD TURNIP COVE ROAD; VALLEY ROAD; TURNIP COVE ROAD; HILLTOP CRESCENT; OCEANVIEW DRIVE; MEADOW-BROOK ROAD; MARSHE'S LANE; COASTAL WHARF ROAD; MCDERMOTT LANE; MCDERMOTT DRIVE; BAYVIEW DRIVE; AND CHURCH LANE.	136
3.	BELLEORAM: THE TOWN OF BELLEORAM INCLUDING MAIN STREET; LODGE LANE; BAYVIEW DRIVE; MCCUISH'S LANE; SPENCER'S LANE; SCHOOL LANE; WATER STREET; AND POOL'S LANE.	302
4.	ST. JACQUES: THE TOWN OF ST. JACQUES INCLUDING BARACHOIS DRIVE; BELLEORAM HIGHWAY; WHELAN'S LANE; EAST POINT DRIVE; AND MCCARTHY'S LANE .	92
5.	ENGLISH HARBOUR WEST: THE TOWN OF ENGLISH HARBOUR WEST INCLUDING BISHOP'S LANE; EASTERN POINT ROAD; MAIN STREET; EVAN'S ROAD; HARBOUR DRIVE; KEEPING'S LANE; PRICE'S LANE; RIDGLEY'S LANE; SCHOOL ROAD; WELL'S LANE; WEST POINT ROAD; AND WEST POINT ROAD EXTENSION.	159
6.	MOSE AMBROSE: THE TOWN OF MOSE AMBROSE INCLUDING BULLEN'S LANE; BUNGAY'S LANE; CLINIC LANE; OCEAN DRIVE; WEST POINT ROAD; YARN'S LANE; MAIN HIGHWAY; AND YARN'S LANE EXTENSION.	44
7.	BOXEY: THE TOWN OF BOXEY INCLUDING BAYVIEW ROAD; BLAGDON'S LANE; BROOK ROAD; MILES LANE; POND ROAD; SANDBANKS ROAD; OCEAN DRIVE; AND STAGE ROAD.	61
8.	COOMB'S COVE: THE TOWN OF COOMB'S COVE INCLUDING BLAGDON'S LANE; CHURCH LANE; FIANDER'S LANE; SHAG ROCK DRIVE; AND VALLIS ROAD.	23

Summary of Polling Divisions FORTUNE BAY - CAPE LA HUNE

Total Number of Polling Divisions in District: 30

Total Number of Registered Electors in District: 5538

Polling Division	Boundary Descriptions	Registered Electors
9.	WRECK COVE: THE TOWN OF WRECK COVE INCLUDING COX'S LANE; BEACH POND DRIVE; AND SEASIDE DRIVE.	67
10.	SEAL COVE: THE TOWN OF SEAL COVE INCLUDING BREAKWATER ROAD; BUNGAY'S LANE; CHURCH ROAD; WHARF ROAD; CIRCULAR ROAD; DEREK'S ROAD; LOOP ROAD; FORSEY'S ROAD; GERALD'S LANE; GILBERT'S LANE; HARRIS LANE; LANGDON'S LANE; LOVELESS LANE; MAIN STREET; MEADE'S LANE; OLD LODGE ROAD; PASS ISLAND ROAD; ROUTE 364; SEASIDE LANE; AND WILSON'S LANE.	234
11.	SANDYVILLE: THE TOWN OF SANDYVILLE INCLUDING MAIN ROAD.	77
12.	MCCALLUM: THE COMMUNITY OF MCCALLUM INCLUDING CHURCH ROAD; MAIN ROAD; HILL ROAD; SCHOOL ROAD; WHARF ROAD; AND SHORE ROAD.	78
13.	GAULTOIS: THE TOWN OF GAULTOIS INCLUDING MAIN ROAD.	141
14.	HERMITAGE: THE TOWN OF HERMITAGE INCLUDING MAIN ROAD; CREWE'S ROAD; HARRIS ROAD; LOOP ROAD; LEWIS'S ROAD; SCHOOL ROAD; HARBOUR ROAD; POND ROAD; BAYVIEW ROAD; BOY'S ROAD; ENGRAM'S ROAD; HARBOUR VIEW ROAD; HILLVIEW ROAD; KNOB LANE; NEWTOWN ROAD; PLANT ROAD; POINTE ROAD; ROSE'S LANE; AND SPRUCE AVENUE.	277
15.	HARBOUR BRETON: BAY D'LEAU DRIVE (ODD AND EVEN NUMBERS 3 TO 72); LITTLE BAY PLACE; JERSEY AVENUE; GORMAN PLACE; SAGONA PLACE; CANADA DRIVE; BEAVER POND ROAD; AND CONNAIGRE ROAD.	285
16.	HARBOUR BRETON: JENSEN'S LANE; COADY'S LANE; HARBOUR DRIVE; ROSE PLACE; STEWART'S LANE; KEEPINGS POINT; CHURCH HILL ROAD; NORTH SIDE PLACE; SKINNER'S LANE; LYDIA'S LANE; AND NORTH HILL PLACE.	212

Summary of Polling Divisions FORTUNE BAY - CAPE LA HUNE

Total Number of Polling Divisions in District: 30

Total Number of Registered Electors in District: 5538

Polling Division	Boundary Descriptions	Registered Electors
17.	HARBOUR BRETON: MAIN ROAD NORTH; AND KNOB ROAD.	270
18.	HARBOUR BRETON: MAGISTRATE'S HILL ROAD; ROCKY POINT ROAD; SOUTH SIDE DRIVE; ELLIOTT DRIVE; HEARN'S POINT ROAD; MAN O WAR ROAD; CAUSEWAY DRIVE; NEWMAN'S LOOK OUT; MARTIN PLACE; AND ALEXANDER AVENUE (INCLUDING CONNAIGRE PENINSULA HEALTH CENTRE, 1 ALEXANDER AVENUE).	221
19.	HARBOUR BRETON: BAY D'LEAU DRIVE (ODD AND EVEN NUMBERS 73 TO 138); BRUNETTE PLACE; BAY VIEW ROAD; GROLE LANE; SPENCER'S BROOK ROAD; MULBERRY CRESCENT; OLD FARM ROAD; BRUNETTE DRIVE; TIBBO CRESCENT; BRENTON ROAD; SOUTH EXTENSION AVENUE; AND WITCH HAZEL HILL (ALSO KNOWN AS BACK ARM).	273
20.	CONNE RIVER (SAMIAJJ): FROM THE BEGINNING OF THE COMMUNITY OF SAMIAJJ AS FAR WEST AS SOUTHWEST BROOK INCLUDING BAYVIEW HEIGHTS; AND MIAWPULAK DRIVE.	368
21.	CONNE RIVER (MIAWPUKEK): FROM SOUTHWEST BROOK TO BURNT WOODS INCLUDING BURNT WOODS AND HINKS COVE.	239
22.	MILLTOWN: THE TOWN OF MILLTOWN INCLUDING MAIN STREET; BUFFETT'S LANE; CRANT'S LANE; KING'S ROAD; KING'S HILL ROAD; PIERCEY'S CRESCENT; LAKE'S ROAD; LEE'S LANE; WHARF ROAD; KELLY'S POINT ROAD; ROBERT'S LANE; PUSHTHROUGH ROAD; KENDALL'S HILL ROAD; BALL'S LANE; LOWER TOWN SITE ROAD; ACRES TRAILER COURT; LIONS CLUB ROAD; LEGION ROAD; AND FOREST ROAD.	349
23.	MORRISVILLE: THE TOWN OF MORRISVILLE INCLUDING CHURCH ROAD; HILL ROAD; MAIN STREET; LOOP ROAD; MORRISVILLE ROAD; GARBAGE PIT ROAD; AND VALLEY ROAD.	104
24.	HEAD BAY D' ESPOIR: THE TOWN OF HEAD BAY D' ESPOIR INCLUDING HEAD BAY D'ESPOIR HIGHWAY; BAYVIEW HEIGHTS; CRIBB'S BRANCH; WILLMOTT'S CRESCENT; NORTHCOTT'S ROAD; KENDALL'S ROAD; COKES' LANE; KEARLEY'S LANE; LEE'S LANE; LEE'S ROAD; KING'S LANE; KEARLEY'S ROAD; POST OFFICE ROAD; SUTTON'S LANE; SUTTON'S ROAD; CRANT'S ROAD; AND COX'S LANE.	272

Summary of Polling Divisions FORTUNE BAY - CAPE LA HUNE

Total Number of Polling Divisions in District: 30

Total Number of Registered Electors in District: 5538

Polling Division	Boundary Descriptions	Registered Electors
25.	ST. VERONICA'S: THE COMMUNITY OF ST. VERONICA'S.	41
26.	ST. JOSEPHS COVE: THE COMMUNITY OF ST. JOSEPHS COVE.	70
27.	ST. ALBAN'S: BAYVIEW DRIVE; HARBOUR DRIVE; OCEANVIEW DRIVE; BENOIT'S LANE; CHURCH STREET; FOREST ROAD; LONG PATH ROAD; SHALLOW BAY DRIVE; SCHOOL ROAD; SNOOK'S LANE; VALLEY LANE; VICTORIA STREET; QUEEN STREET; RUSTON AVENUE; VALOR PLACE; AND VOYCE COVE ROAD.	351
28.	ST. ALBAN'S: MAIN STREET.	307
29.	ST. ALBAN'S: BEACHSIDE DRIVE; CIRCULAR ROAD; GULLY ROAD; HOSKINS LANE; HOWSE LANE; JACK HOUSE LANE; ORGAN'S LANE; RIDGE ROAD; TOWER ROAD; WHARF LANE; CARIBOU ROAD; COLLIER'S LANE; CORMIER AVENUE; COX'S LANE; FARRELL'S LANE; HILL STREET; HILLSIDE DRIVE; KALMIA PLACE; MARINE DRIVE; POPULAR PLACE; RABBIT TOWN ROAD; SUMMIT DRIVE; WALSH'S LANE; HARBOUR VIEW DRIVE; RIDGEVIEW ROAD; WILLCOTT'S LANE; AND MEADOW PLACE.	313
30.	FRANCOIS: THE COMMUNITY OF FRANCOIS INCLUDING CHURCH STREET; MAIN STREET; COVE ROAD; FIRST BRANCH ROAD; UPPER BRANCH ROAD; UPPER MAIN STREET; LOWER MAIN STREET; CLYDE'S LANE; AND FRIAR ROAD.	79

Total Electors for FORTUNE BAY - CAPE LA HUNE: 5538

ELECTORAL DISTRICT OF FORTUNE BAY - CAPE LA HUNE

No.	Polling Division	Eligible Voters		Ballots Counted				
		Revised 2015 List	Number of Swear Ins at the Polls	CARTER, Bill LIB	PERRY, Tracey PC	SKINNER, Mildred NDP	Rejected Ballots	Total Ballots
1	Rencontre East	93	10	24	30	9	1	64
2	Pool's Cove	136	12	27	49	7	0	83
3	Belleoram	302	17	36	100	24	1	161
4	St. Jacques	92	4	21	25	19	0	65
5	English Harbour West	159	9	30	56	15	0	101
6	Mose Ambrose	44	2	9	22	3	0	34
7	Boxey	61	2	3	20	8	0	31
8	Coomb's Cove	23	0	3	8	3	0	14
9	Wreck Cove	67	0	10	29	9	0	48
10	Seal Cove	234	13	91	29	7	1	128
11	Sandyville	77	13	37	12	5	0	54
12	McCallum	78	1	16	10	11	0	37
13	Gaultois	141	1	37	30	4	1	72
14	Hermitage	277	10	103	47	27	0	177
15	Harbour Breton	285	21	107	27	41	1	176
16	Harbour Breton	212	10	75	14	56	0	145
17	Harbour Breton	270	13	90	19	59	0	168
18	Harbour Breton	221	12	62	13	40	0	115
19	Harbour Breton	273	29	107	28	49	0	184
20	Conne River (Samiajj)	368	13	38	81	3	1	123

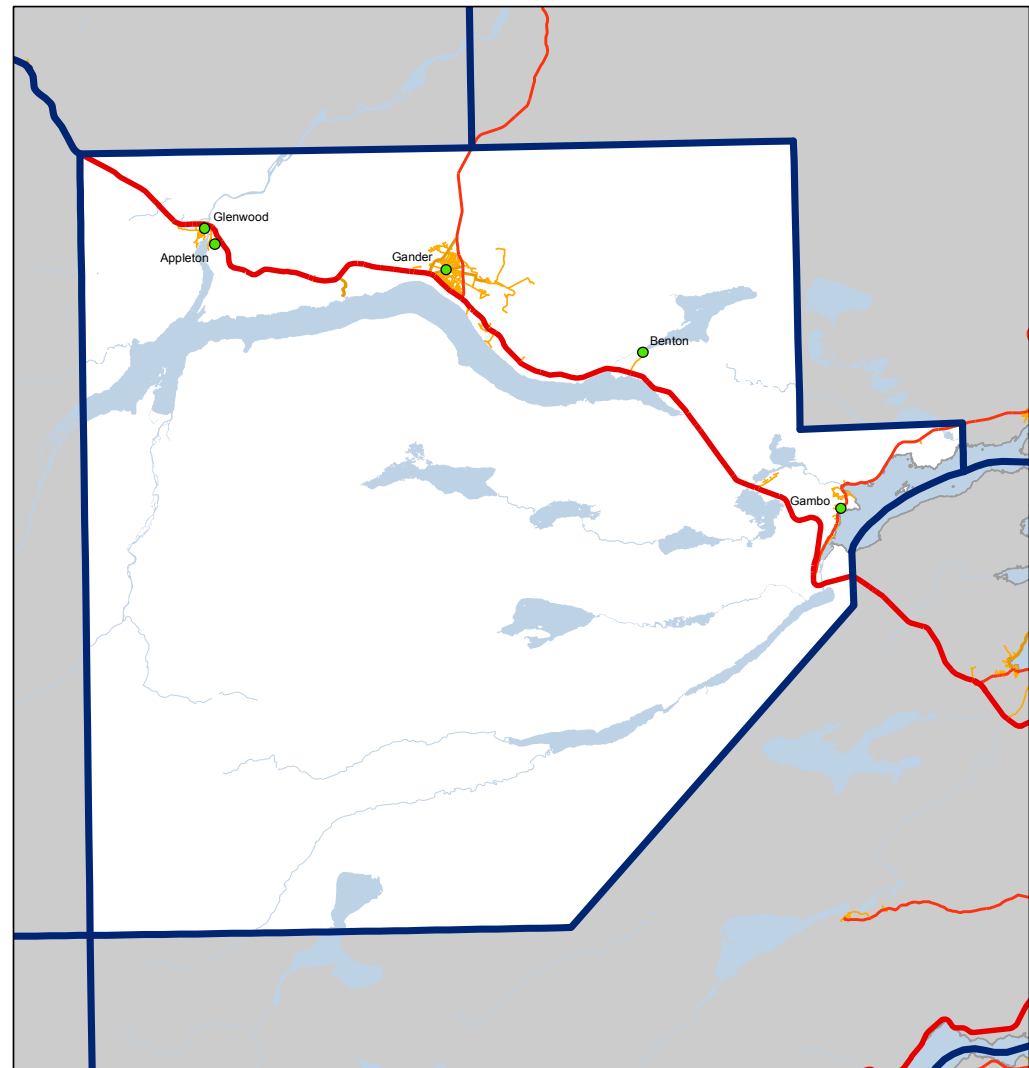
ELECTORAL DISTRICT OF FORTUNE BAY - CAPE LA HUNE

No.	Polling Division	Eligible Voters		Ballots Counted				
		Revised 2015 List	Number of Swear Ins at the Polls	CARTER, Bill LIB	PERRY, Tracey PC	SKINNER, Mildred NDP	Rejected Ballots	Total Ballots
21	Conne River (Miawpukek)	239	14	42	64	1	0	107
22	Milltown	349	39	83	129	5	0	217
23	Morrisville	104	0	19	28	1	0	48
24	Head Bay D'Espoir	272	8	32	81	5	0	118
25	St. Veronica's	41	0	3	11	0	0	14
26	St. Josephs Cove	70	8	9	36	0	0	45
27	St. Alban's	351	23	15	200	1	0	216
28	St. Alban's	307	17	20	167	1	0	188
29	St. Alban's	313	20	26	162	3	1	192
30	Francois	79	6	2	33	13	0	48
31	Advance - Harbour Breton		23	126	22	45	0	193
32	Advance - Milltown		4	13	54	2	0	69
33	Special Ballots		60	89	194	21	5	309
		5538	414	1405	1830	497	12	3744



POLLING DIVISION
RECAPITULATION OF VOTES
FOR THE ELECTORAL DISTRICT OF
GANDER

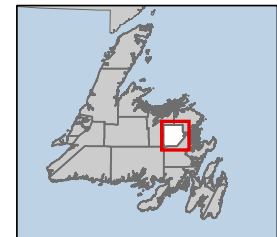
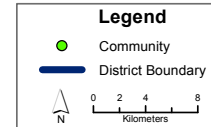
November 30, 2015 Provincial General Election



Provincial Electoral District:
Gander

2011 Population: 14,725
Land Area: 3,250 km²

Newfoundland
Labrador Department of Finance
Newfoundland & Labrador Statistics Agency



Summary of Polling Divisions GANDER

Total Number of Polling Divisions in District: 37

Total Number of Registered Electors in District: 9874

Polling Division	Boundary Descriptions	Registered Electors
1.	GAMBO: J.R. SMALLWOOD BOULEVARD (ODD AND EVEN NUMBERS 451 TO 659); STEPHENS ROAD; JAMES STREET; MITCHELLS POINT; ROUTE 320 NORTH; AND SEAVIEW TERRACE.	296
2.	GAMBO: J.R. SMALLWOOD BOULEVARD (ODD AND EVEN NUMBERS 437 TO 450); BIRCHY ROAD; PARK ROAD; SANDY ROAD; CLEARVIEW AVENUE; HIGHLAND DRIVE; VICTORIA DRIVE; CHURCH ROAD; JOB STREET; GEORGE STREET; HENRY STREET; SUNSET PLACE; WALTER'S LANE; CROSSES STREET; PINE TREE ROAD; VALLEY ROAD; AND BAYVIEW ROAD.	315
3.	GAMBO: J.R. SMALLWOOD BOULEVARD (EVEN AND ODD NUMBERS 332-436); CENTENNIAL ROAD; BONAVENTURE AVENUE; BALSOM STREET; FRESHWATER ROAD; MILL ROAD; MARINE DRIVE; NORMANS ROAD; JACOB'S LANE; BEOTHUCK CRESCENT; AND CABOT ROAD.	270
4.	GAMBO: J.R. SMALLWOOD BOULEVARD (EVEN AND ODD NUMBERS 190 TO 331); FOREST ROAD; SAUNDERS ROAD; O'REILLY STREET; HOLLANDS ROAD; AND PAUL'S HILL (ALSO KNOWN AS DONOVANS ROAD).	285
5.	GAMBO: ALDERWOOD LANE; BUTT'S POND; CAROLINA ROAD; GAMBO POND ROAD (FORMERLY MINT BROOK ROAD); J.R. SMALLWOOD BOULEVARD (ODD AND EVEN NUMBERS 1 TO 189); LAKESIDE DRIVE; LANES ROAD; MONCHY ROAD; MONCHY ROAD EXTENSION; MOSS'S FARM; MURPHY LANE; NEPTUNE ROAD; PATRICK'S LANE; PIONEER STREET; RIVERVIEW DRIVE (INCLUDING ORAMS EMMANUEL MANOR, 1 RIVERVIEW DRIVE); SMITH'S ROAD; SQUARE POND; STATION ROAD AND TRANS CANADA HIGHWAY.	329
6.	BENTON: THE COMMUNITY OF BENTON INCLUDING KINGS ROAD; MILL ROAD; MILL POND ROAD; OLD MILL POND ROAD; PONDS ROAD; OLD STATION ROAD; AND STATION ROAD.	139
7.	GANDER: BRISTOL PLACE; CURTISS AVENUE; GRAY AVENUE; AND TOWERS AVENUE.	282
8.	GANDER: BROWN CRESCENT; CONRAD PLACE; ROBERTSON AVENUE; GRIEVE CRESCENT; PATTISON PLACE; AND VISCOUNT CRESCENT.	260
9.	GANDER: AIRPORT BOULEVARD (INCLUDING LAKESIDE HOMES, 95 AIRPORT BOULEVARD); FITZMAURICE ROAD; GRANT AVENUE ; JAMES BOULEVARD ; AND POWER STREET .	234

Summary of Polling Divisions GANDER

Total Number of Polling Divisions in District: 37

Total Number of Registered Electors in District: 9874

Polling Division	Boundary Descriptions	Registered Electors
10.	GANDER: BACHMAN PLACE; HEATH CRESCENT; LAURELL ROAD ; WASHINGTON DRIVE (INCLUDING THE CANADIAN ARMED FORCES BASE); BENNETT DRIVE (EXCLUDING PARK PLACE, 102 BENNETT DRIVE; MAPLEVILLE, 127 BENNETT DRIVE; PINETREE, 129 BENNETT DRIVE; AND B & B APARTMENT BUILDINGS, 131 BENNETT DRIVE); AND COBHAM STREET (CONNECTOR STREET).	255
11.	GANDER: ELIZABETH DRIVE {EXCLUDING CECON APARTMENTS, 195 ELIZABETH DRIVE; ELIZABETH PARK MANOR APARTMENTS, 185 ELIZABETH DRIVE; AND GANDER APARTMENTS, 181 ELIZABETH DRIVE}; ROE AVENUE ; GARRETT DRIVE; CALDWELL STREET ; ARMSTRONG BOULEVARD ; BAIRD PLACE ; CIRCULAR ROAD ; COOPER BOULEVARD ; DICKINS STREET ; GILMORE PLACE ; AND WILEY POST STREET .	290
12.	GANDER: BARKER PLACE; COLLISHAW CRESCENT; CORRIGAN STREET; JONES PLACE; C.L. DOBBIN DRIVE ; AND MOLLISON CRESCENT.	254
13.	GANDER: BLACKWOOD DRIVE; BROCK CRESCENT; AND EDINBURGH AVENUE.	309
14.	GANDER: BELL PLACE ; BOYD STREET; MACKAY STREET; PINEDO ROAD; MARKHAM PLACE ; PETERSON DRIVE; AND READ STREET.	234
15.	GANDER: MEDCALF STREET; NUNGESSER AVENUE; AND SULLIVAN AVENUE.	259
16.	GANDER: ALCOCK CRESCENT; WILCOCKSON CRESCENT; CECON APARTMENTS (195 ELIZABETH DRIVE); ELIZABETH PARK MANOR APARTMENTS (185 ELIZABETH DRIVE); AND GANDER APARTMENTS (181 ELIZABETH DRIVE).	200
17.	GANDER: APARTMENT BUILDINGS: MAPLEVILLE (127 BENNETT DRIVE); PINETREE (129 BENNETT DRIVE); B & B (131 BENNETT DRIVE); AND PARK PLACE APARTMENTS, BUILDING NUMBERS 1 TO 4 (102 BENNETT DRIVE).	165
18.	GANDER: HAWKER CRESCENT; BROCHEN STREET; BALBO STREET; AND FRASER ROAD.	275
19.	GANDER: HAMILTON STREET; GRANDY AVENUE; AND MACDONALD DRIVE.	283
20.	GANDER: BALDWIN STREET; BISHOP STREET; BOWES STREET; COTTON STREET; EARHART STREET; JACKSON PLACE; AND LINDBERGH AVENUE.	301
21.	GANDER: GOLDEN LEGION MANOR APARTMENTS, 44 TO 46 MEMORIAL DRIVE.	110

Summary of Polling Divisions GANDER

Total Number of Polling Divisions in District: 37

Total Number of Registered Electors in District: 9874

Polling Division	Boundary Descriptions	Registered Electors
22.	GANDER: MEMORIAL DRIVE (EXCLUDING 44 TO 46 MEMORIAL DRIVE); LOTHIAN COURT; AND OLD NAVY ROAD.	297
23.	GANDER: MARC GARNEAU PLACE; BYRD AVENUE; AND SCOTT PLACE.	278
24.	GANDER: SOLBERG CRESCENT; AND RICKENBACKER ROAD.	268
25.	GANDER: CARLING CRESCENT; KENT PLACE; GORDON STREET; AND WOOD CRESCENT.	262
26.	GANDER: CHESHIRE CRESCENT; FORESTER STREET; HORNELL STREET; AND KINGSFORD-SMITH PLACE.	270
27.	GANDER: MIFFLIN PLACE; MITCHELL STREET; MCLEOD PLACE; BANNOCK STREET; COCHRAN STREET; ESMONDE PLACE; BRIGG STREET; HUGHES AVENUE; BADEN PLACE; BRANSON STREET; CESSNA STREET; QUIMBY PLACE; QUIMBY AVENUE (INCLUDING QUIMBY APARTMENTS, 3 QUIMBY AVENUE; EDGEWOOD APARTMENTS, 4 QUIMBY AVENUE); AND HADFIELD STREET (INCLUDING NIGHTINGALE MANOR, 11 HADFIELD STREET).	262
28.	GANDER: BONDAR STREET; EDWARDS PLACE; GANDER BAY ROAD; GIBSON PLACE; HOBBS STREET; HOWE STREET; MCGRATH PLACE; ROWSELL BOULEVARD; AND VATCHER PLACE.	341
29.	GANDER: PENWELL AVENUE; BINNIE STREET; PAYETTE STREET; MELVILL PLACE; RUTAN STREET; DEHAVILLAND PLACE; RUSSELL STREET; GATTY PLACE; TULLY PLACE; CODY PLACE; MACLEAN PLACE; RATCLIFFE PLACE; SMITH'S POND ROAD; THIRSK PLACE; AND MAGEE ROAD (INCLUDING REGENCY APARTMENTS, 4 MAGEE ROAD AND GOLDEN YEARS ESTATES, 100 MAGEE ROAD).	434
30.	GANDER: GRIFFIN PLACE; LEE STREET; RAYNHAM AVENUE; AND WRIGHT CRESCENT.	244
31.	GANDER: JOHNSON CRESCENT; BLAIR PLACE; CAYLEY PLACE; LEWINGTON PLACE; SACCHI AVENUE; MATTERN PLACE; AND RICHMAN PLACE.	250
32.	GANDER: MORGAN DRIVE; AND TILLEY PLACE.	290
33.	GANDER: CARR CRESCENT ; MCCURDY DRIVE ; OGILVIE STREET; HENLEY STREET; YEAGER STREET; WILLIAMS PLACE; REICHERS PLACE; MEMORIAL DRIVE EAST ; TRANS CANADA HIGHWAY (INCLUDING JAMES PATON MEMORIAL REGIONAL HOSPITAL, 125 TRANS CANADA HIGHWAY).	340
34.	APPLETON: BOWATER DRIVE; COUNTRY LANE; LAKEVIEW PLACE; CHIPPIYS LANE; PUMPHOUSE ROAD; RICHARDS ROAD; STEELE AVENUE; INDUSTRIAL PARK ; AND TRANS CANADA HIGHWAY.	224

Summary of Polling Divisions GANDER

Total Number of Polling Divisions in District: 37

Total Number of Registered Electors in District: 9874

Polling Division	Boundary Descriptions	Registered Electors
35.	APPLETON: CIRCULAR ROAD; MILL ROAD; LOCKE PLACE; RIVER ROAD; JACK WALL CROSSING; ROLANDS ROAD; CARBERRY'S LANE (FORMERLY SALMON RIVER ROAD); AND APPLETON ESTATES.	217
36.	GLENWOOD: ALDERBERRY AVENUE; COUNCIL ROAD ; CROWELL AVENUE; FIRST AVENUE; HILLCREST AVENUE; KELLY'S PLACE; MAIN STREET; MUNROE AVENUE; PETER'S CRESCENT; RIVER DRIVE; SHEA AVENUE; STATION ROAD; AND VALLEY ROAD.	275
37.	GLENWOOD: ADAMS AVENUE; BOWATER AVENUE; LAKEWOOD PLACE; BROOK STREET; MAPLE AVENUE; MILL ROAD; PINETREE AVENUE; SPRUCE AVENUE; AND TRAILER COURT.	277

Total Electors for GANDER: 9874

ELECTORAL DISTRICT OF GANDER

No.	Polling Division	Eligible Voters		Ballots Counted				
		Revised 2015 List	Number of Swear Ins at the Polls	HAGGIE, John LIB	MENCHION, Ryan PC	NORMAN, Lukas NDP	Rejected Ballots	Total Ballots
1	Gambo	296	7	70	23	21	296	7
2	Gambo	315	11	71	8	35	315	11
3	Gambo	270	14	67	12	27	270	14
4	Gambo	285	13	67	10	19	285	13
5	Gambo	329	5	60	7	21	329	5
6	Benton	139	7	41	3	0	139	7
7	Gander	282	12	55	3	29	282	12
8	Gander	260	11	65	2	32	260	11
9	Gander	234	16	36	5	21	234	16
10	Gander	255	14	55	7	29	255	14
11	Gander	290	26	88	7	38	290	26
12	Gander	254	7	39	4	23	254	7
13	Gander	309	7	75	8	29	309	7
14	Gander	234	11	63	5	23	234	11
15	Gander	259	11	40	9	20	259	11
16	Gander	200	1	29	8	20	200	1
17	Gander	165	10	18	1	8	165	10
18	Gander	275	7	48	6	42	275	7
19	Gander	283	21	87	6	45	283	21
20	Gander	301	14	75	8	53	301	14
21	Gander	110	31	53	12	22	110	31

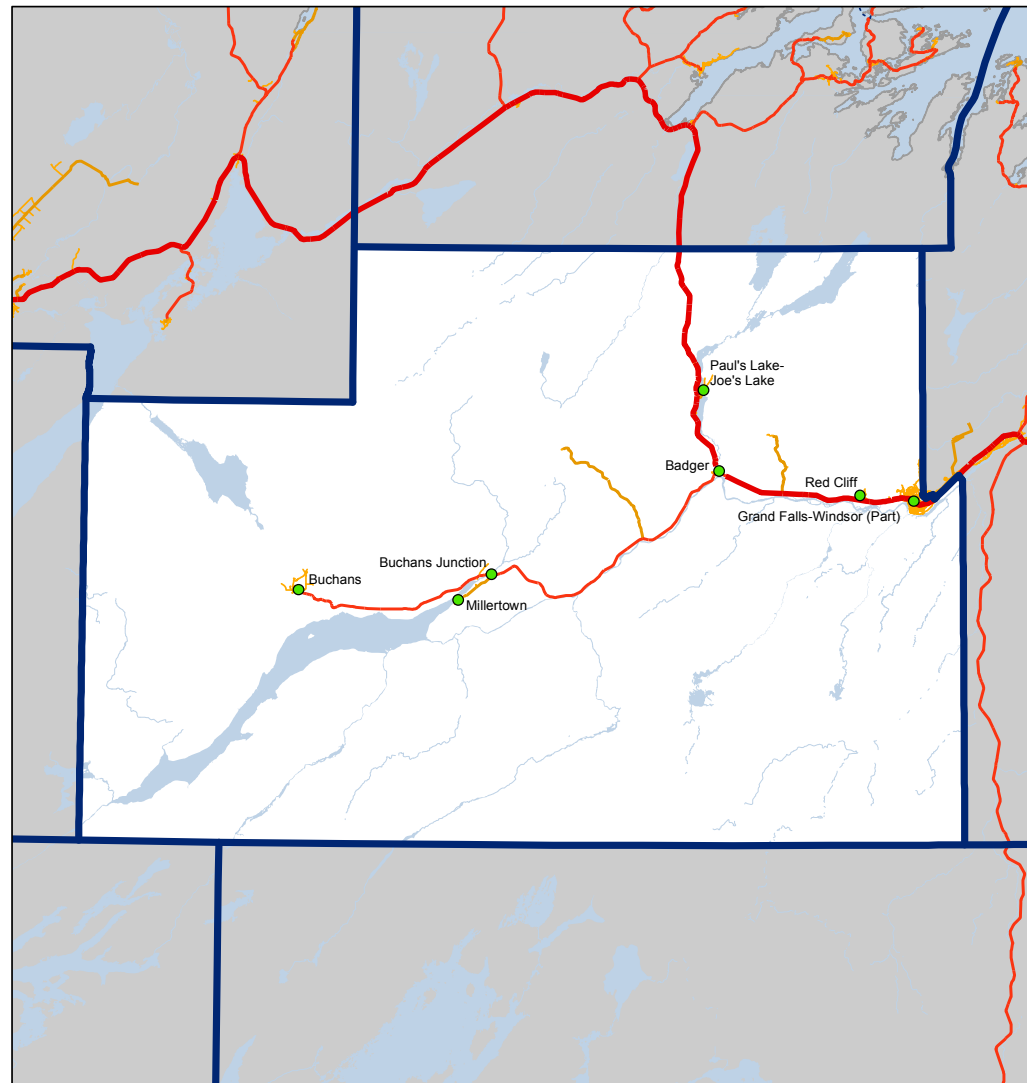
ELECTORAL DISTRICT OF GANDER

No.	Polling Division	Eligible Voters		Ballots Counted				
		Revised 2015 List	Number of Swear Ins at the Polls	HAGGIE, John LIB	MENCHION, Ryan PC	NORMAN, Lukas NDP	Rejected Ballots	Total Ballots
22	Gander	297	19	69	7	32	297	19
23	Gander	278	2	58	8	39	278	2
24	Gander	268	9	84	6	21	268	9
25	Gander	262	7	37	5	31	262	7
26	Gander	270	42	98	5	35	270	42
27	Gander	262	24	53	3	20	262	24
28	Gander	341	51	110	11	27	341	51
29	Gander	434	62	116	15	45	434	62
30	Gander	244	11	66	6	30	244	11
31	Gander	250	13	57	6	35	250	13
32	Gander	290	6	59	6	21	290	6
33	Gander	340	30	131	8	43	340	30
34	Appleton	224	10	81	7	10	224	10
35	Appleton	217	9	86	15	11	217	9
36	Glenwood	275	11	85	9	13	275	11
37	Glenwood	277	15	88	11	20	277	15
38	Advance - Gander		21	182	18	52	1	21
39	Advance - Gander		23	173	10	57	1	23
40	Advance - Gambo		8	68	5	28	1	8
41	Special Ballots		49	248	14	57	2	49
		9874	678	3151	329	1184	22	4686



POLLING DIVISION
RECAPITULATION OF VOTES
FOR THE ELECTORAL DISTRICT OF
GRAND FALLS-WINDSOR - BUCHANS

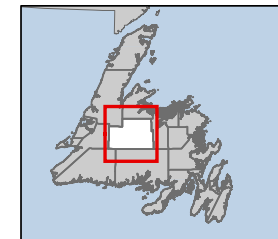
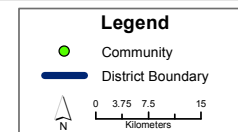
November 30, 2015 Provincial General Election



Provincial Electoral District:
Grand Falls-Windsor - Buchans

2011 Population: 13,539
Land Area: 9,645 km²

 Department of Finance
Newfoundland & Labrador Statistics Agency



Summary of Polling Divisions GRAND FALLS-WINDSOR - BUCHANS

Total Number of Polling Divisions in District: 35

Total Number of Registered Electors in District: 9005

Polling Division	Boundary Descriptions	Registered Electors
1.	GRAND FALLS-WINDSOR: CRANLEY PLACE; DUNN PLACE; GOODYEAR AVENUE (ODD NUMBERS 79 TO 125, EVEN NUMBERS 80 TO 126); AND SULLIVAN STREET.	295
2.	GRAND FALLS-WINDSOR: CIRCULAR ROAD; GILBERT STREET; HARMSWORTH DRIVE; HATT PLACE; NORTHCLIFFE STREET; RAILWAY ROAD; ROTHERMERE STREET; SCOTT AVENUE (THAT PORTION OF SCOTT AVENUE FROM THE INTERSECTION OF SCOTT AVENUE AND THE TCH TO THE INTERSECTION OF SCOTT AVENUE AND VALLEY ROAD); AND WEST STREET.	345
3.	GRAND FALLS-WINDSOR: ALLAN STREET; CHAMBERLAIN STREET; GATELY STREET; CARTWRIGHT STREET; GOODYEAR AVENUE (ODD NUMBERS 9 TO 77, EVEN NUMBERS 20 TO 78).	288
4.	GRAND FALLS-WINDSOR: BISHOP STREET; DORRITY PLACE; GOODYEAR AVENUE (ODD NUMBERS 127 TO 149, EVEN NUMBERS 128 TO 150); MUIR AVENUE; AND O'NEILL AVENUE.	306
5.	GRAND FALLS-WINDSOR: GOODYEAR AVENUE (EVEN NUMBERS 2 TO 18 AND 152 TO 164, ODD NUMBERS 3 TO 5); ESMOND STREET; KERRY PLACE; MAYO STREET; AND SUTHERLAND DRIVE.	210
6.	GRAND FALLS-WINDSOR: CABOT ROAD; MILL ROAD; EAST STREET; HIGH STREET; SCOTT AVENUE (THAT PORTION OF SCOTT AVENUE FROM THE INTERSECTION OF SCOTT AVENUE AND VALLEY ROAD TO THE INTERSECTION OF SCOTT AVENUE AND CARMELITE ROAD); THIRD AVENUE; JUDGES TERRACE; VALLEY ROAD; AND UNION STREET (INCLUDING CARMELITE HOUSE, 50 UNION STREET AND THE CENTRAL NEWFOUNDLAND REGIONAL HEALTH CARE CENTRE).	277
7.	GRAND FALLS-WINDSOR: HILL ROAD; BANK ROAD; BEAUMONT AVENUE (ODD NUMBERS 1 TO 15, EVEN NUMBERS 2 TO 26); JONES STREET; JUNCTION ROAD (ODD NUMBERS 1 TO 23A, EVEN NUMBERS 2 TO 18); HAIG ROAD; POLYGON ROAD; SUVLA ROAD; PERONNE ROAD; AND QUEEN STREET.	267
8.	GRAND FALLS-WINDSOR: LINCOLN ROAD (ODD NUMBERS 91 TO 97B, EVEN NUMBERS 150 TO 166); CRESCENT HEIGHTS; PINE AVENUE; JUNCTION ROAD (EVEN NUMBERS 20 TO 60, ODD NUMBERS 25 TO 53); AND MONCHY ROAD.	270
9.	GRAND FALLS-WINDSOR: BEAUMONT AVENUE (ODD NUMBERS 19 TO 49B, EVEN NUMBERS 28 TO 56); CHURCH ROAD; EXPLOITS AVENUE; EXPLOITS LANE; CARMELITE ROAD; AND RIVERVIEW ROAD.	250

Summary of Polling Divisions GRAND FALLS-WINDSOR - BUCHANS

Total Number of Polling Divisions in District: 35

Total Number of Registered Electors in District: 9005

Polling Division	Boundary Descriptions	Registered Electors
10.	GRAND FALLS-WINDSOR: LINCOLN ROAD (ODD NUMBERS 17 TO 89, EVEN NUMBERS 2 TO 144A); SUNSET DRIVE; AND MEMORIAL AVENUE.	289
11.	GRAND FALLS-WINDSOR: BIRCH STREET; ELM STREET; MAPLE STREET; ST. CATHERINE STREET; LARCH STREET; AND GREENWOOD AVENUE (INCLUDING GREENWOOD APARTMENTS, 19 GREENWOOD AVENUE).	253
12.	GRAND FALLS-WINDSOR: LIND AVENUE; POPLAR ROAD; WILLOW ROAD; AND LINCOLN ROAD (ODD NUMBERS 99 TO 129A, EVEN NUMBERS 168 TO 212 INCLUDING RIDGEVIEW APARTMENTS, 99D LINCOLN ROAD).	249
13.	GRAND FALLS-WINDSOR: BARTLE PLACE; EDWARDS PLACE; TUCKER PLACE; CATER AVENUE (INCLUDES BATTCOCK MANOR, 11 CATER AVENUE); AND CATER PLACE (INCLUDES CATER APARTMENTS, 10 CATER PLACE).	202
14.	GRAND FALLS-WINDSOR: CONWAY STREET; SHEPPARD STREET; HARRIS AVENUE (THAT PORTION OF HARRIS AVENUE FROM THE INTERSECTION OF HARRIS AVENUE AND BROWN AVENUE TO THE INTERSECTION OF HARRIS AVENUE AND THE TCH); HENNESSEY PLACE; AND SOUTHCOTT DRIVE.	252
15.	GRAND FALLS-WINDSOR: GRENFELL HEIGHTS (ODD NUMBERS 1 TO 63, NORTH SIDE OF GRENFELL HEIGHTS FROM THE TCH OVERPASS TO THE INTERSECTION OF GRENFELL HEIGHTS AND FINN AVENUE AND EVEN NUMBERS 2 TO 126, SOUTH SIDE OF GRENFELL HEIGHTS FROM THE TCH OVERPASS TO THE INTERSECTION OF GRENFELL HEIGHTS AND SCOTT AVENUE).	173
16.	GRAND FALLS-WINDSOR: ANDREWS CRESCENT (INCLUDING ANDREWS COURT, 51 ANDREWS CRESCENT); BROWN AVENUE (EVEN NUMBERS 2 TO 80, THE SOUTH-EAST PORTION OF BROWN AVENUE FROM THE INTERSECTION OF BROWN AVENUE AND HARRIS AVENUE TO THE INTERSECTION OF BROWN AVENUE AND FINN AVENUE); FINN AVENUE (ALL EVEN NUMBERS INCLUDING FINN AVENUE APARTMENTS, 22 FINN AVENUE) AND HICKS PLACE.	278

Summary of Polling Divisions GRAND FALLS-WINDSOR - BUCHANS

Total Number of Polling Divisions in District: 35

Total Number of Registered Electors in District: 9005

Polling Division	Boundary Descriptions	Registered Electors
17.	GRAND FALLS-WINDSOR: BAYLEY STREET; BROWN AVENUE (ALL ODD NUMBERS); CONSERVATION PLACE; CROMER AVENUE (THE PORTION OF CROMER AVENUE FROM THE TCH ACCESS TO THE INTERSECTION OF CROMER AVENUE AND MAIN STREET); HARDY AVENUE (ODD NUMBERS 1 TO 27 AND EVEN NUMBERS 2 TO 34, THE PORTION OF HARDY AVENUE FROM THE INTERSECTION OF HARDY AVENUE AND HARRIS AVENUE TO THE INTERSECTION OF HARDY AVENUE AND BROWN AVENUE); HARRIS AVENUE (THE PORTION OF HARRIS AVENUE FROM THE INTERSECTION OF HARRIS AVENUE AND BROWN AVENUE TO THE INTERSECTION OF HARRIS AVENUE AND CROMER AVENUE); MAIN STREET (ODD NUMBERS 1 TO 67, EVEN NUMBERS 2 TO 50); PINWOOD AVENUE; AND WHEELER'S AVENUE (EVEN NUMBERS); PARK STREET (THE PORTION OF PARK STREET FROM THE INTERSECTION OF PARK STREET AND QUEENSWAY TO THE INTERSECTION OF PARK STREET AND EAST MAIN STREET); PINSENT DRIVE AND PRINCESS DRIVE.	253
18.	GRAND FALLS-WINDSOR: CARLTON PLACE; SMALLWOOD DRIVE; SPRUCE PLACE.	271
19.	GRAND FALLS-WINDSOR: EARLE STREET; CARIBOU ROAD; MCCARTHY STREET; SAMPSON STREET; AND IVANY'S ROAD.	202
20.	GRAND FALLS-WINDSOR: SNOW CRESCENT; FARMDALE AVENUE; PEDDLE DRIVE; AND PARK STREET (INCLUDING HOLLETT'S RETIREMENT HOME, 29 PARK STREET).	379
21.	GRAND FALLS-WINDSOR: CHURCHILL PLACE; COOPER'S AVENUE; CENTENNIAL AVENUE; COUNTRY ROAD; GLENWOOD AVENUE; OAK DRIVE; SAPLING STREET; YOUNG STREET; WUTHERING DRIVE; PETITE DRIVE; EMPIRE DRIVE; LEDREW PLACE; MOORE STREET; RICHMOND STREET; AND ROSEDALE AVENUE.	279
22.	GRAND FALLS-WINDSOR: ASPEN HEIGHTS; ELLIOTT STREET; EVANS STREET; KENNEDY PLACE; OGILVIE STREET; IRVING STREET; MASTERS AVENUE; RICE'S AVENUE; FOREST ROAD; AND RIDEOUT'S AVENUE.	303
23.	GRAND FALLS-WINDSOR: CHESTNUT PLACE; COLONIAL PLACE; HILL STREET; HILLSIDE DRIVE; OSMOND PLACE; WELLINGTON DRIVE; SEVENTH AVENUE; AND KING STREET (INCLUDING TWIN TOWN MANOR, 15 KING STREET).	323

Summary of Polling Divisions GRAND FALLS-WINDSOR - BUCHANS

Total Number of Polling Divisions in District: 35

Total Number of Registered Electors in District: 9005

Polling Division	Boundary Descriptions	Registered Electors
24.	GRAND FALLS-WINDSOR: BOND STREET; EIGHTH AVENUE; ELEVENTH AVENUE; MAIN STREET (EVEN NUMBERS 52 TO 136, ODD NUMBERS 69 TO 135); NINTH AVENUE; PLEASANT STREET; PREMIER PLACE; TENTH AVENUE; VINE STREET; WHEELER'S AVENUE (ODD NUMBERS); WHEELER'S AVENUE EXTENSION; AND WINDSOR PLACE.	230
25.	GRAND FALLS-WINDSOR: THIRTEENTH AVENUE; KEAT'S AVENUE; BROOK'S AVENUE; BROWN'S HEIGHTS; SUMMIT ROAD; KINGSTON ROAD; JOHN'S PLACE; KING'S PLACE; ALBANY PLACE; ERIN PLACE; PRICE'S AVENUE; CORONATION STREET AND WAY PLACE	268
26.	GRAND FALLS-WINDSOR: ESSEX PLACE; FIRST AVENUE; LYALL STREET; PATRICK STREET; SECOND AVENUE; CHATAM PLACE; AND CHAULK PLACE.	225
27.	GRAND FALLS-WINDSOR: MULROONEY AVENUE; GEORGE STREET; TRINITY STREET; SEVENTEENTH AVENUE; BENNETT AVENUE; ELIZABETH STREET; KENMORE DRIVE; MELROSE DRIVE; VICTORIA STREET; AND GLENDALE AVENUE.	237
28.	GRAND FALLS-WINDSOR: BEOTHUCK CRESCENT; FAIRVIEW HEIGHTS; FERN PLACE; SHERWOOD AVENUE; PONDVIEW DRIVE; WHITMORE STREET; AND EIGHTEENTH AVENUE.	212
29.	GRAND FALLS-WINDSOR: BALLARD'S PLACE; BLACKMORE STREET; DUGGAN STREET; MAIN STREET (ODD AND EVEN NUMBERS 137 TO 248); MAIN STREET WEST EXTENSION (ODD AND EVEN NUMBERS 1 TO 24 THE NORTH SIDE OF THE TRANS CANADA HIGHWAY); PRESTON PLACE; RUSTON AVENUE; SIXTEENTH AVENUE; STATION ROAD; TURPIN'S PLACE; WESTON PLACE; WOODFERN PLACE; ASPEN LAKE (CABIN AREA); PEARSON'S PEAK(CABIN AREA) AND RED CLIFF.	261
30.	BADGER AND JOE'S LAKE: MEMORIAL DRIVE; COOKE CRESCENT; KINSMEN DRIVE; SUNSET DRIVE; FOURTH AVENUE; SECOND AVENUE; THIRD AVENUE; HIGH ROAD HILL (FORMERLY KNOWN AS OLD BADGER ROAD); THIRD AVENUE EXTENSION; BADGER LAKE (CABIN AREA); CORNFIELD LAKE (CABIN AREA); CROOKED LAKE (CABIN AREA); PAULS LAKE (CABIN AREA); AND JOE'S LAKE (CABIN AREA).	259

**Summary of Polling Divisions
GRAND FALLS-WINDSOR - BUCHANS**

Total Number of Polling Divisions in District: 35

Total Number of Registered Electors in District: 9005

Polling Division	Boundary Descriptions	Registered Electors
31.	BADGER: EARLE STREET; BADGER DRIVE; SHEPPARD STREET; RIVER ROAD; RIDGEVIEW DRIVE; FIRST AVENUE; MAIN STREET; CHURCH ROAD; BUCHANS HIGHWAY; BEOTHUCK STREET; MAPLE STREET; AND SCHOOL ROAD.	395
32.	MILLERTOWN: THE TOWN OF MILLERTOWN INCLUDING BEOTHUCK STREET; BIRCH HILL ROAD; CHURCH STREET; LAKEVIEW DRIVE; MARY MARCH DRIVE; ROUTE 370; SCHOOL HILL ROAD; RIVERSIDE FARM; AND SHANAWDITHIT ROAD.	71
33.	BUCHANS JUNCTION: THE COMMUNITY OF BUCHANS JUNCTION INCLUDING BUCHANS HIGHWAY; MAIN STREET (ROUTE 370); MILL ROAD; MARY MARCH DRIVE; JUNCTION ROAD; BEST ROAD; SQUIRE'S ROAD; BIRCHY DRIVE; AND RIVER ROAD.	73
34.	BUCHANS: WALWYN STREET; LUNDBERG AVENUE; PINE AVENUE; LAKEVIEW AVENUE; LAYCOCK STREET; CANNING STREET; ROTHERMERE STREET; SCOTT STREET; GLAVINE STREET; GUESS STREET; AMULREE STREET; MCCUIISH STREET; AND MITCHELL STREET.	279
35.	BUCHANS: JACKSON STREET; CENTRE STREET; MACLEAN STREET; NORTH STREET; SOUTH STREET; WILLIAMS TURNPIKE; BUCHANS HIGHWAY; CHURCH STREET; COURT ROAD; EAST STREET; GILCHRIST ROAD; MAIN STREET; PROSPECT STREET; SLEEPY VALLEY PLACE; WEST STREET; LAKE ROAD; AND WATER STREET (INCLUDING A.M. GUY MEMORIAL HEALTH CENTRE, 10 WATER STREET).	281

Total Electors for GRAND FALLS-WINDSOR - BUCHANS: 9005

ELECTORAL DISTRICT OF GRAND FALLS-WINDSOR - BUCHANS

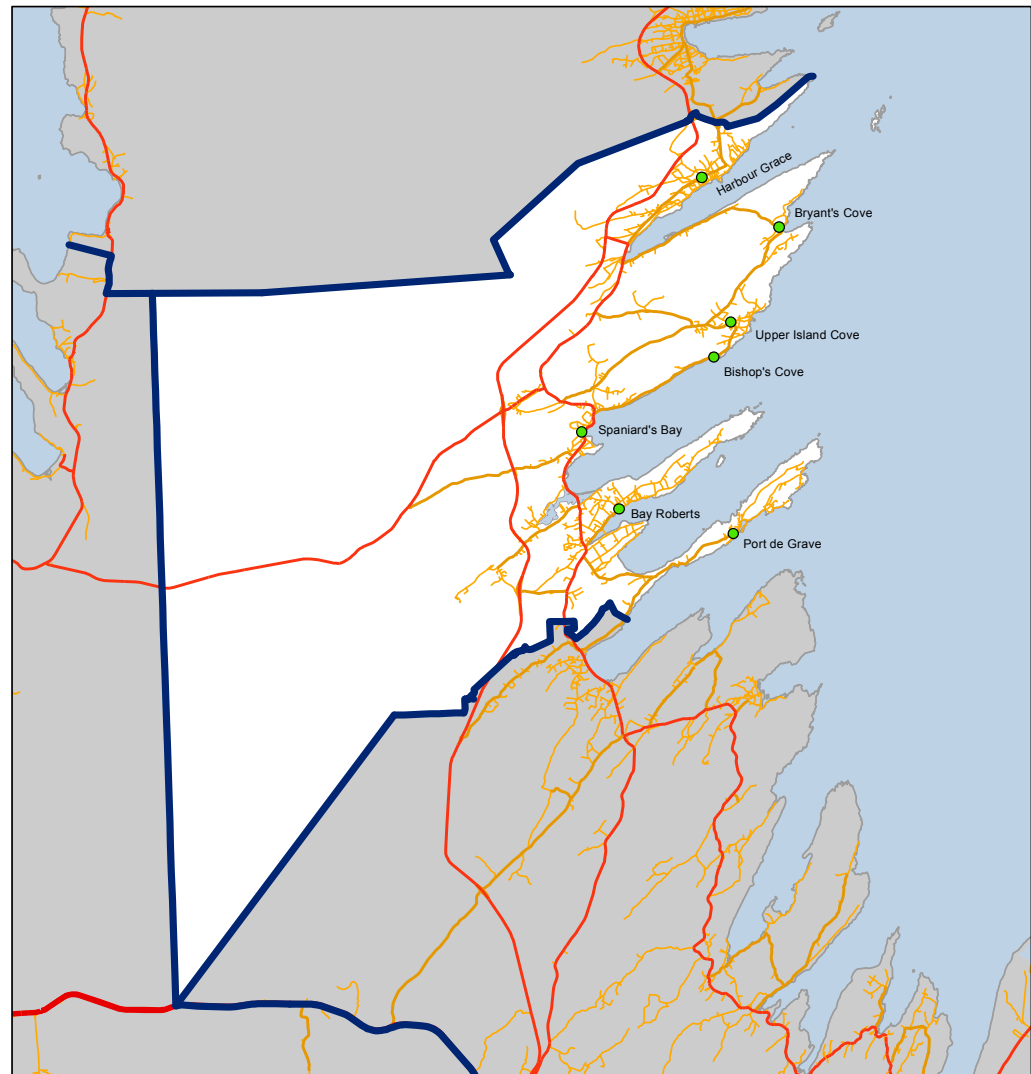
No.	Polling Division	Eligible Voters		Ballots Counted					
		Revised 2015 List	Number of Swear Ins at the Polls	BARNES, Rex	HAWKINS, Allan LIB	KEATING, Meghan NDP	WHIFFEN, Mark PC	Rejected Ballots	Total Ballots
1	Grand Falls-Windsor	295	12	36	60	6	35	0	137
2	Grand Falls-Windsor	345	73	42	104	7	62	4	219
3	Grand Falls-Windsor	288	13	23	66	3	26	2	120
4	Grand Falls-Windsor	306	19	40	68	7	34	0	149
5	Grand Falls-Windsor	210	12	31	43	4	14	2	94
6	Grand Falls-Windsor	277	11	17	57	5	18	0	97
7	Grand Falls-Windsor	267	21	34	66	4	28	2	134
8	Grand Falls-Windsor	270	20	27	46	3	37	2	115
9	Grand Falls-Windsor	250	19	35	54	2	54	3	148
10	Grand Falls-Windsor	289	35	33	61	5	49	0	148
11	Grand Falls-Windsor	253	22	31	56	2	40	0	129
12	Grand Falls-Windsor	249	12	22	60	3	29	0	114
13	Grand Falls-Windsor	202	11	14	26	3	14	1	58
14	Grand Falls-Windsor	252	11	25	75	2	24	1	127
15	Grand Falls-Windsor	173	6	31	37	3	20	0	91
16	Grand Falls-Windsor	278	20	23	55	3	20	0	101
17	Grand Falls-Windsor	253	10	19	39	2	14	0	74
18	Grand Falls-Windsor	271	9	17	60	1	25	6	109
19	Grand Falls-Windsor	202	43	19	51	4	36	2	112
20	Grand Falls-Windsor	379	32	25	71	1	45	5	147
21	Grand Falls-Windsor	279	14	27	67	4	18	3	119

ELECTORAL DISTRICT OF GRAND FALLS-WINDSOR - BUCHANS

No.	Polling Division	Eligible Voters		Ballots Counted					
		Revised 2015 List	Number of Swear Ins at the Polls	BARNES, Rex	HAWKINS, Allan LIB	KEATING, Meghan NDP	WHIFFEN, Mark PC	Rejected Ballots	Total Ballots
22	Grand Falls-Windsor	303	18	20	84	2	28	0	134
23	Grand Falls-Windsor	323	12	15	38	3	22	2	80
24	Grand Falls-Windsor	230	9	9	51	2	10	0	72
25	Grand Falls-Windsor	268	13	26	61	5	12	3	107
26	Grand Falls-Windsor	225	11	11	35	3	38	1	88
27	Grand Falls-Windsor	237	12	21	36	0	25	0	82
28	Grand Falls-Windsor	212	9	19	32	5	30	0	86
29	Grand Falls-Windsor	261	30	23	45	9	27	0	104
30	Badger and Joe's Lake	259	44	27	97	5	32	0	161
31	Badger	395	-	13	117	3	47	0	180
32	Millertown	71	9	6	25	0	14	0	45
33	Buchans Junction	73	3	1	39	0	6	0	46
34	Buchans	279	7	13	106	3	18	1	141
35	Buchans	281	8	16	86	6	29	1	138
36	Advance - Grand Falls-Windsor		26	46	116	3	35	0	200
37	Advance - Grand Falls-Windsor		18	34	73	8	44	0	159
38	Advance - Grand Falls-Windsor		20	59	105	9	41	6	220
39	Advance - Badger		2	0	21	4	3	0	28
40	Advance - Buchans		3	5	29	2	6	0	42
41	Special Ballots		30	27	189	3	41	5	265
		9005	709	962	2607	149	1150	52	4920

POLLING DIVISION
RECAPITULATION OF VOTES
FOR THE ELECTORAL DISTRICT OF
HARBOUR GRACE - PORT DE GRAVE

November 30, 2015 Provincial General Election



Provincial Electoral District:
Harbour Grace - Port de Grave

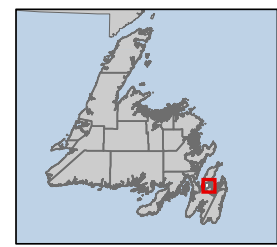
2011 Population: 14,848
Land Area: 300 km²

Legend
● Community
— District Boundary

0 0.75 1.5 3
Kilometers



Department of Finance
Newfoundland & Labrador Statistics Agency



Summary of Polling Divisions HARBOUR GRACE - PORT DE GRAVE

Total Number of Polling Divisions in District: 44

Total Number of Registered Electors in District: 10625

Polling Division	Boundary Descriptions	Registered Electors
1.	PORT DE GRAVE: MAIN ROAD; BACK COVE ROAD; BUSSEY'S LANE; CHAPEL LANE; CHURCH ROAD; HILLVIEW ROAD; LIGHTHOUSE ROAD; LODGE LANE; SANDY COVE ROAD; SCHOOL HILL ROAD; TUCKER'S MARSH; ANDREW'S ROAD; BLOW ME DOWN ROAD; DANIEL'S HOLE ROAD (ALSO KNOWN AS DAN'S HOLE ROAD); DAWE'S ROAD; HIBB'S COVE ROAD; LEAR'S COVE ROAD; PETTEN'S ROAD (ALSO KNOWN AS PICK EYES ROAD); FISH PLANT ROAD ; RED HEAD ROAD; SHIP COVE ROAD; AND WINDY HILL ROAD.	406
2.	BARENEED: THE COMMUNITY OF BARENEED INCLUDING BARENEED ROAD; BLACK DUCK POND ROAD; GOVER ROAD; NECK ROAD; AND BOTH SIDES OF DOCK ROAD TO CLARKE'S BEACH TOWN LIMITS.	210
3.	COLEY'S POINT: BARENEED ROAD; FILLIER'S LANE; GULLEY ROAD; MERCER'S ROAD; PARSONS ROAD; PARADE STREET; RUMBOLDT'S ROAD; AND COLEY'S POINT SOUTH ROAD (ALSO KNOWN AS SOUTH ROAD).	243
4.	COLEY'S POINT: NECK ROAD; NECK ROAD EXTENSION; DAWE'S ROAD; LODGE LANE; LOVE STREET; AND LOVE STREET EXTENSION.	210
5.	COLEY'S POINT: GEORGE MERCER DRIVE (ALSO KNOWN AS COLEY'S POINT NORTH ROAD); KELLY'S ROAD; ANTHONY'S PLACE; AND SOD LANE.	203
6.	BAY ROBERTS: CONCEPTION BAY HIGHWAY (ODD NUMBERS 67 TO 135, EVEN NUMBERS 72 TO 160 FROM BARRACK'S ROAD TO WATER STREET INTERSECTION); BADCOCK BOULEVARD; BRENNAN'S LANE; BUTLER DRIVE; BAY ROBERTS DRIVE; CAPTAIN'S PLACE; CATHILL ROAD; CATHILL ROAD EXTENSION; CHELSEA PLACE; CLEARY'S LANE; CLEARY'S ROAD; CLEARY'S PLACE; DAWSON'S SUBDIVISION; FITZGERALD PLACE; SPARKES PLACE; WATER STREET (ODD NUMBERS 1 TO 61, EVEN NUMBERS 2 TO 40); ROACH PLACE; RUSSELL PLACE; AND SHEA PLACE.	332
7.	BAY ROBERTS: CONCEPTION BAY HIGHWAY (ODD NUMBERS 139 TO 429, EVEN NUMBERS 164 TO 490 FROM WATER STREET INTERSECTION TO NORTH RIVER TOWN LIMITS); L. T. STICK DRIVE (ALSO KNOWN AS C.B. ACCESS ROAD); DELANEY'S ROAD; FARM ROAD; FARM ROAD EXTENSION; ROCKY POND ROAD; HOPE AVENUE; MORGAN'S SUBDIVISION; AND NEW FOUND LANE.	225

Summary of Polling Divisions HARBOUR GRACE - PORT DE GRAVE

Total Number of Polling Divisions in District: 44

Total Number of Registered Electors in District: 10625

Polling Division	Boundary Descriptions	Registered Electors
8.	BAY ROBERTS: FRENCH'S ROAD; RUSSELL'S ROAD; SAWDUST ROAD; HIERLIHY PLACE; SNOW'S SUBDIVISION; AND COUNTRY ROAD (INCLUDING BAY ROBERTS RETIREMENT CENTER, 236 COUNTRY ROAD).	355
9.	SHEARSTOWN: SHEARSTOWN ROAD (EVEN NUMBERS 256 TO 422, ODD NUMBERS 259 TO 423); DEERINGS ROAD; ERIC'S PLACE; FOX PLACE; HAYWARDS ROAD; PICKETT'S ROAD; RANDILYN PLACE; REID'S ROAD; TETFORD'S ROAD; AND WALSH'S ROAD.	267
10.	BUTLERVILLE: THE COMMUNITY OF BUTLERVILLE INCLUDING BROOK ROAD; BUTLERVILLE ROAD (ALSO KNOWN AS MAIN ROAD); NED BUTLER'S ROAD; PAYNE'S ROAD; PIT ROAD; AND SEYMOUR'S ROAD.	314
11.	SHEARSTOWN: DELANEY'S AVENUE; DELANEY'S AVENUE EXTENSION; DWYER'S ROAD; KEEFE'S ROAD; PARSON'S PLACE; SPARKE'S LANE; SHEARSTOWN ROAD (ODD NUMBERS 1 TO 257, EVEN NUMBERS 2 TO 254).	321
12.	SHEARSTOWN: BADCOCK'S ROAD; EARLE'S ROAD; EARLE'S ROAD EXTENSION; GOOSE POND ROAD; GOOSE POND ROAD EXTENSION; HOLMES ROAD; MERCER'S CRESCENT; NEW ROAD HILL; AND NORTH SIDE ROAD.	312
13.	SPANIARD'S BAY: CONCEPTION BAY NORTH HIGHWAY (ODD NUMBERS 1 TO 211, EVEN NUMBERS 124 TO 192 FROM BAY ROBERTS TOWN LIMITS TO NEW HARBOUR ROAD); NEW HARBOUR ROAD; HUTCHING'S ROAD; PERRYS HILL ROAD; FINN'S DRIVE; WHALE FINN DRIVE; BAYVIEW PLACE; FITZGERALD'S ROAD; PEDDLES ROAD; RYANS ROAD; RYANS ROAD EXTENSION; GOSSE'S DRIVE; CAROLINE PLACE; ROCKY POND ROAD; AND FOWLER'S LANE.	314
14.	TILTON: CHURCH ROAD ; CRANE'S LANE; RECREATION ROAD; REDDY'S ROAD; POND SIDE ROAD; BIG POND ROAD; DENNY'S ROAD; GOSSE'S ROAD; ROBERTS' ROAD (ALSO KNOWN AS WHALEN'S ROAD); MESH'S LANE; SMITH'S LANE; SMITH'S ROAD; HUTCHINGS LANE; AND BYRNE'S LANE.	194
15.	TILTON: CONCEPTION BAY NORTH HIGHWAY (ODD NUMBERS 619 TO 1071, EVEN NUMBERS 552 TO 814 BEGINNING AT THE OLD RAILWAY CROSSING TO THE HARBOUR GRACE TOWN LIMITS); BACK TRACK ROAD; CEMETERY ROAD; THE BATTERY; ROUND POND ROAD; SINGLETON'S ROAD; MERCER'S LANE ; SLIDE PATH; GULLIES ROAD; AND YOUNG'S LANE.	207

Summary of Polling Divisions HARBOUR GRACE - PORT DE GRAVE

Total Number of Polling Divisions in District: 44

Total Number of Registered Electors in District: 10625

Polling Division	Boundary Descriptions	Registered Electors
16.	SPANIARD'S BAY: CONCEPTION BAY NORTH HIGHWAY (EVEN NUMBERS 418 TO 554, ODD NUMBERS 427 TO 617 FROM CASEYS LANE TO THE OLD RAILWAY CROSSING); MALL TREE ROAD; MERCER'S LANE; BUNKERS HILL ROAD; CHIPMANS ROAD; JONES ROAD; JONES' ROAD EXTENSION; NORTHERN POND COVE ROAD; AND CASEYS LANE (INCLUDING GOSSE'S MANOR PERSONAL CARE HOME, 5B CASEYS LANE).	259
17.	SPANIARD'S BAY: CONCEPTION BAY NORTH HIGHWAY (ODD NUMBERS 389 TO 417, EVEN NUMBER 416); BROWN'S ROAD (ODD NUMBERS, WEST SIDE OF THE ROAD BETWEEN CHURCH HILL ROAD AND THE OLD RAILWAY BED); CHURCH HILL (ALL ODD NUMBERS SOUTH SIDE OF ROAD, EVEN NUMBERS 36 AND GREATER BETWEEN BROWN'S ROAD AND THE CONCEPTION BAY HIGHWAY); BISHOPS COVE ROAD (ALSO KNOWN AS MAIN ROAD AND SHORE ROAD); ANTHONY'S ROAD; BLANDFORDS ROAD; COSTELLO'S ROAD; GODSELL'S ROAD; BUTTS ROAD; AND VOKEY'S ROAD.	180
18.	BISHOP'S COVE: BISHOP'S COVE ROAD; CHURCH LANE ; CEMETERY ROAD ; MENCHIONS' HILL; PEDDLE'S HILL; POINT LANE; AND POTTLE'S LANE.	156
19.	UPPER ISLAND COVE: BACK ROAD; FLING'S ROAD; HUSSEY'S ROAD; MEADOW PATH ROAD; AND SPOON COVE ROAD.	215
20.	UPPER ISLAND COVE: MAIN ROAD; ADAMS LANE; CHURCH LANE; DROVER'S ROAD; FESSER'S LANE; ISLAND LANE; JANES' LANE; JONES LANE; MARTIN'S ROAD; AND MCCARTHY ROAD.	231
21.	UPPER ISLAND COVE: GREEN'S ROAD (ALSO KNOWN AS SCRAPE ROAD AND WHARF ROAD); BIG LANE; NEWTOWN ROAD; OIL ROAD; DOBBIN'S LANE; PINCH ROAD; SPOON COVE LANE; AND SPRING PATH LANE.	118
22.	UPPER ISLAND COVE: MEADOW ROAD; CHURCHILL ROAD; CRANE'S LANE; LUNDRIGAN'S LANE; MERCER'S LANE; MOUNTAIN ROAD; NOTCHING PLACE ROAD; NOEL'S ROAD; AND ROCKY HILL.	226
23.	UPPER ISLAND COVE: BRYANT'S COVE ROAD; CEMETERY ROAD; COVEMAN'S LANE; FARM ROAD; OSBOURNE'S ROAD; VALLEY ROAD; AND WALSH'S ROAD.	179
24.	BRYANT'S COVE: THE TOWN OF BRYANT'S COVE INCLUDING MAIN ROAD; BLUEBERRY ROAD; CHURCH ROAD; COVE ROAD; HAWK'S NEST ROAD; JAMES ROAD; KING'S ROAD; NOSEWORTHY'S ROAD; PARSONS ROAD; POINT ROAD; SNOWY ROAD; STONE'S ROAD; WHALEN'S ROAD; CEMETERY ROAD; AND YETMAN'S ROAD.	272

Summary of Polling Divisions HARBOUR GRACE - PORT DE GRAVE

Total Number of Polling Divisions in District: 44

Total Number of Registered Electors in District: 10625

Polling Division	Boundary Descriptions	Registered Electors
25.	HARBOUR GRACE SOUTH: ASPEN ROAD; BOWS ROAD; BRYANT'S COVE ROAD; CHURCH ROAD; HIBBS ROAD; MARTIN'S ROAD; MORRISSEY ROAD; PARSON'S ROAD; STONE'S ROAD; MCCARTHY ROAD; SPRUCE ROAD; AND SOUTHSIDE ROAD (ODD NUMBERS 81 TO 497, EVEN NUMBERS 2 TO 510).	214
26.	HARBOUR GRACE: NOAD STREET; QUEEN'S ROAD; ROGER'S LANE; AND WATER STREET (EVEN NUMBERS 246 TO 526, ODD NUMBERS 251 TO 407).	215
27.	HARBOUR GRACE: FRENCH'S LANE; CABOT STREET; DOWNING STREET; DOWNING PLACE; MAYNE'S LANE; PLANTATION ROAD; COURAGE'S LANE; CROSBIE ROAD; CROSBIE ROAD EXTENSION ; DEVONSHIRE ROAD; HARVEY STREET (EVEN NUMBERS 242 TO 462, ODD NUMBERS 323 TO 483 FROM DOWNING STREET TO THE IRVING STATION); LEE'S LANE; MAPLE HEIGHTS; AND OLD WATER STREET.	261
28.	HARBOUR GRACE: DOCTOR'S LANE ; CRON PLACE; LAMPDEN'S LANE; KERRY LANE; KINGSWELL LANE; COCHRANE STREET (INCLUDING ROMAC APARTMENT); BENNETT CRESCENT; BENNETT'S LANE; BEACH HILL; HOLBROOK STREET ; LEMARCHANT STREET; COLLEGE LANE; MUNN PLACE; FACTORY LANE ; SHEEHAN'S ROAD; BANNERMAN STREET; LILLY'S LANE; VICTORIA STREET; BRAZIL'S LANE; TRAPNELL'S LANE; ANDREW'S HILL; MARTIN'S LANE; MURRAY'S SQUARE; AND WATER STREET (ODD NUMBERS 17 TO 221, EVEN NUMBERS 2 TO 242 FROM THE MUSEUM TO DOWNING STREET AND U.C. CHURCH TO DOWNING STREET INCLUDING ROSE'S APARTMENT AND PIKE'S APARTMENT).	263
29.	HARBOUR GRACE: HARVEY STREET (ODD NUMBERS 19 TO 211, EVEN NUMBERS 8 TO 236) AND ANNA PLACE (INCLUDING HARBOURVIEW SENIORS COTTAGES).	176
30.	HARBOUR GRACE: KILDARE ROAD; PARSON'S LANE; MCNEIL PLACE; PIKE'S ROAD; ALBERTA DRIVE; WOODVILLE CRESCENT; OLD BATTERY ROAD; DAVIS LANE; PEDDLE'S LANE; WOODVILLE ROAD; HORTON PLACE; MCNAMARA COURT; CATHEDRAL STREET; SQUIRES COURT; RODDICK CRESCENT; ARCHIBALD COURT; AND WATER STREET EAST.	322

Summary of Polling Divisions HARBOUR GRACE - PORT DE GRAVE

Total Number of Polling Divisions in District: 44

Total Number of Registered Electors in District: 10625

Polling Division	Boundary Descriptions	Registered Electors
31.	HARBOUR GRACE: COTTAGE LANE; LONG'S HILL; KANES ROAD; NATIVE ROAD; LADY LAKE ROAD; HAYMEN DRIVE; MORTIMORE'S HILL; STEVENSON'S ROAD; TARRANT'S HILL; WATT'S LANE; SHEPPARD'S LANE; STRETTON'S HILL; STATION ROAD; GREEN HILL ROAD; GARLAND STREET; MILITARY ROAD; MOUNT PLEASANT ROAD; HIPPISELY ROAD ; OLD CONCEPTION BAY ROAD; AND ALEC MOORES COURT.	253
32.	HARBOUR GRACE: KITCHEN'S HILL; DOOLANS LANE; BANNERMAN LAKE ROAD; GARDENER PLACE; GARDENER LANE; GRIFFINS LANE; HUNT'S ROAD; KEVIN ROAD; LEGION ROAD; NEWMAN'S HILL; PARMITER'S LANE; PURCELL'S LANE; VERGE'S ROAD; VERGE PLACE; GLOVER ROAD; ST. MARK'S LANE; LINE ROAD; AND KELLY'S ROAD.	270
33.	RIVERHEAD, HARBOUR GRACE: COOPER CORNER ROAD; FISHERMAN'S ROAD; HARD PATH; KELLY'S LANE; HILLVIEW DRIVE; DWYER'S ROAD; GULLY PATH; SHEA'S LANE; DANNY CLEARY DRIVE (ALSO KNOWN AS RIVERHEAD CENTER); AND DOYLE'S LANE .	206
34.	RIVERHEAD, HARBOUR GRACE: MERCER'S ROAD; JORDON'S ROAD; FORD ROAD; GALWAY'S LANE; TOSSEY PLACE; THICKET ROAD; AND HARVEY STREET (ALSO KNOWN AS OLD SPANIARDS BAY ROAD, EVEN NUMBERS 540 TO 864, ODD NUMBERS 595 TO 861).	234
35.	UPPER ISLAND COVE: CRANE'S ROAD (ALL EVEN NUMBERS SOUTH SIDE OF THE ROAD, AND ODD NUMBERS NORTH SIDE OF THE ROAD FROM THICKET ROAD TO BRYANTS COVE ROAD); BLACKMARSH ROAD; DORSET STREET; RINGWOOD CRESCENT; GREELEY STREET; PIT ROAD; REID ROAD; AND BISHOP STREET (FORMERLY REID ROAD EXTENSION).	221
36.	UPPER ISLAND COVE: PART OF THE TOWN OF UPPER ISLAND COVE WHICH INCLUDES CRANE'S ROAD (ODD NUMBERS, NORTH SIDE OF THE ROAD FROM SPANIARD'S BAY TOWN BOUNDARY TO THICKET ROAD); BALLFIELD ROAD; AND THICKET ROAD .	44
37.	SPANIARD'S BAY: BRAZIL'S HILL (EVEN NUMBERS ONLY EAST SIDE OF ROAD); CRANE'S ROAD (EVEN NUMBERS ONLY SOUTH SIDE OF ROAD); SEYMOURS ROAD; CLENCHE'S ROAD; CARROLL'S ROAD; EADY'S ROAD; JANES ROAD; OLD CONCEPTION BAY HIGHWAY; AND WHALEN'S ROAD.	245

Summary of Polling Divisions HARBOUR GRACE - PORT DE GRAVE

Total Number of Polling Divisions in District: 44

Total Number of Registered Electors in District: 10625

Polling Division	Boundary Descriptions	Registered Electors
38.	SPANIARD'S BAY: BRAZILS HILL (ODD NUMBERS ONLY, WEST SIDE OF ROAD); CRANE'S ROAD (ODD NUMBERS ONLY, NORTH SIDE OF ROAD); BATTENS ROAD; EVERGREEN HEIGHTS; HUNTS ROAD; RIDGE ROAD; DELANEY CRESCENT; SIMON PLACE; VALLEY ROAD; BROWN'S ROAD (ALL EVEN NUMBERS, EAST SIDE OF THE ROAD; AND THOSE ELECTORS WHO LIVE ON THE WEST SIDE OF THE ROAD, PAST THE OLD RAILWAY BED); CHURCH HILL (EVEN NUMBERS 2 TO 34, NORTH SIDE OF ROAD FROM THE CONCEPTION BAY HIGHWAY TO BROWN'S ROAD); ANNIE'S LANE; AND RECTORY AVENUE (ALSO KNOWN AS THE LOOP).	300
39.	SPANIARD'S BAY: CONCEPTION BAY NORTH HIGHWAY (EVEN NUMBERS 194 TO 344, ODD NUMBERS 213 TO 353); BACK COVE ROAD NORTH; BACK COVE ROAD SOUTH; MINT COVE POND ROAD NORTH; MINT COVE POND ROAD SOUTH; SHEPPARD'S HILL; SHEPPARDS ROAD; SHEPPARDS ROAD EXTENSION; STATION ROAD; CEMETERY LANE; AND WHARF ROAD.	235
40.	BAY ROBERTS: WATER STREET (ODD NUMBERS 65 TO 195, EVEN NUMBERS 66 TO 166); BISHOP'S ROAD; BOWERING'S LANE; DAWSON'S LANE; MARINA PLACE; ERIC DAWE DRIVE (ALSO KNOWN AS TRACK ROAD); RUSSELL'S LANE; JUBILEE ESTATES; PORTER'S LANE; MISSION LANE; SALTBOX LANE; AND BARRACK'S ROAD.	244
41.	BAY ROBERTS: CONCEPTION BAY HIGHWAY (ODD NUMBERS 1 TO 63, EVEN NUMBERS 2 TO 68 FROM SPANIARD'S BAY TOWN LIMITS SOUTH TO BARRACKS ROAD); CROSBIE ROAD; EFFORD'S SUBDIVISION; FINN STREET; CROSS ROAD (ODD AND EVEN NUMBERS 1 TO 160); ADLER PLACE; ARNEY'S POND ROAD; BALLAN'S ROAD; HENEYS POND ROAD; HENEYS POND ROAD EXTENSION; LONG LANE; PEPPER'S PLACE; PEPPERS ROAD; PLAYGROUND ROAD; PLAYGROUND ROAD EXTENSION; STATION ROAD; AND BAY SHORE ESTATES.	306
42.	BAY ROBERTS: WATER STREET (ODD NUMBERS 199 TO 265); BAGGS LANE; COPPIN'S LANE; GREEN'S ROAD; GREEN'S ROAD EXTENSION; SNOW'S LANE; SNOW'S PLACE; CENTRAL STREET (ODD NUMBERS 1 TO 87, EVEN NUMBERS 6 TO 98); DUGGAN'S LANE; DUNCAN ROAD; SHORELINE ESTATES; AND YETMAN'S LANE.	228

**Summary of Polling Divisions
HARBOUR GRACE - PORT DE GRAVE**

Total Number of Polling Divisions in District: 44

Total Number of Registered Electors in District: 10625

Polling Division	Boundary Descriptions	Registered Electors
43.	BAY ROBERTS: WATER STREET (ODD NUMBERS 269 TO 369, EVEN NUMBERS 238 TO 356); CABLE AVENUE; CHURCH LANE; HARDING'S LANE; KEARLEY'S LANE; PATTERSON STREET; SMITH STREET; SMITH STREET EXTENSION; TRENCHARD'S LANE; CENTRAL STREET (ODD NUMBERS 91 TO 173, EVEN NUMBERS 102 TO 178); GENERAL'S LANE; BEARS COVE ROAD; FRENCH'S PLACE; JONES SUBDIVISION; MOSDELL'S LANE; BARNES ROAD; AND WHITES ROAD.	193
44.	BAY ROBERTS: WATER STREET (EVEN NUMBERS 360 TO 900, ODD NUMBERS 381 TO 769); BEACHY COVE; CRANE'S ROAD; CENTRAL STREET (ODD NUMBERS 175 TO 345, EVEN NUMBERS 180 TO 336); MERCER'S PLACE; FRENCH'S COVE ROAD; FRENCH'S COVE ROAD EXTENSION; FRENCH'S LANE; MENCHIONS LANE; PARSONS ROAD; WALSH'S HILL; MERCER'S COVE; MERCER'S COVE EXTENSION; BRADBURY'S LANE; WAREHAM'S LANE; AND WHITNEY STREET.	246

Total Electors for HARBOUR GRACE - PORT DE GRAVE: 10625

ELECTORAL DISTRICT OF HARBOUR GRACE - PORT DE GRAVE

No.	Polling Division	Eligible Voters		Ballots Counted				
		Revised 2015 List	Number of Swear Ins at the Polls	BURT, Kathleen NDP	LITTLEJOHN, Glenn PC	PARSONS, Pam LIB	Rejected Ballots	Total Ballots
1	Port de Grave	406	17	0	102	116	0	218
2	Bareneed	210	11	1	46	63	0	110
3	Coley's Point	243	18	3	58	73	0	134
4	Coley's Point	210	22	5	57	63	1	126
5	Coley's Point	203	18	2	43	69	0	114
6	Bay Roberts	332	39	1	90	103	0	194
7	Bay Roberts	225	21	4	46	59	0	109
8	Bay Roberts	355	19	3	54	77	0	134
9	Shearstown	267	11	2	42	104	2	150
10	Butlerville	314	16	1	21	106	0	128
11	Shearstown	321	17	5	30	102	1	138
12	Shearstown	312	11	2	19	137	0	158
13	Spaniard's Bay	314	30	2	71	114	0	187
14	Tilton	194	4	0	18	58	0	76
15	Tilton	207	5	3	20	70	1	94
16	Spaniard's Bay	259	7	2	37	72	0	111
17	Spaniard's Bay	180	6	0	29	53	0	82
18	Bishop's Cove	156	10	2	44	47	0	93
19	Upper Island Cove	215	12	3	49	65	0	117
20	Upper Island Cove	231	7	5	53	69	0	127
21	Upper Island Cove	118	4	0	14	45	0	59

ELECTORAL DISTRICT OF HARBOUR GRACE - PORT DE GRAVE

No.	Polling Division	Eligible Voters		Ballots Counted				
		Revised 2015 List	Number of Swear Ins at the Polls	BURT, Kathleen NDP	LITTLEJOHN, Glenn PC	PARSONS, Pam LIB	Rejected Ballots	Total Ballots
22	Upper Island Cove	226	5	0	41	71	0	112
23	Upper Island Cove	179	12	0	50	56	0	106
24	Bryant's Cove	272	10	0	38	110	0	148
25	Harbour Grace South	214	17	2	39	97	0	138
26	Harbour Grace	215	4	4	34	63	0	101
27	Harbour Grace	261	5	10	26	52	0	88
28	Harbour Grace	263	7	7	37	86	0	130
29	Harbour Grace	176	8	2	16	41	0	59
30	Harbour Grace	322	9	6	66	69	2	143
31	Harbour Grace	253	2	5	23	58	0	86
32	Harbour Grace	270	4	3	25	78	1	107
33	Riverhead, Harbour Grace	206	6	1	28	54	1	84
34	Riverhead, Harbour Grace	234	6	3	29	74	0	106
35	Upper Island Cove	221	9	1	70	79	0	150
36	Upper Island Cove	44	0	0	12	13	0	25
37	Spaniard's Bay	245	6	0	39	82	0	121
38	Spaniard's Bay	300	13	1	43	89	2	135
39	Spaniard's Bay	235	20	1	40	81	2	124
40	Bay Roberts	244	42	6	83	56	1	146
41	Bay Roberts	306	32	6	101	56	0	163
42	Bay Roberts	228	25	0	71	68	0	139

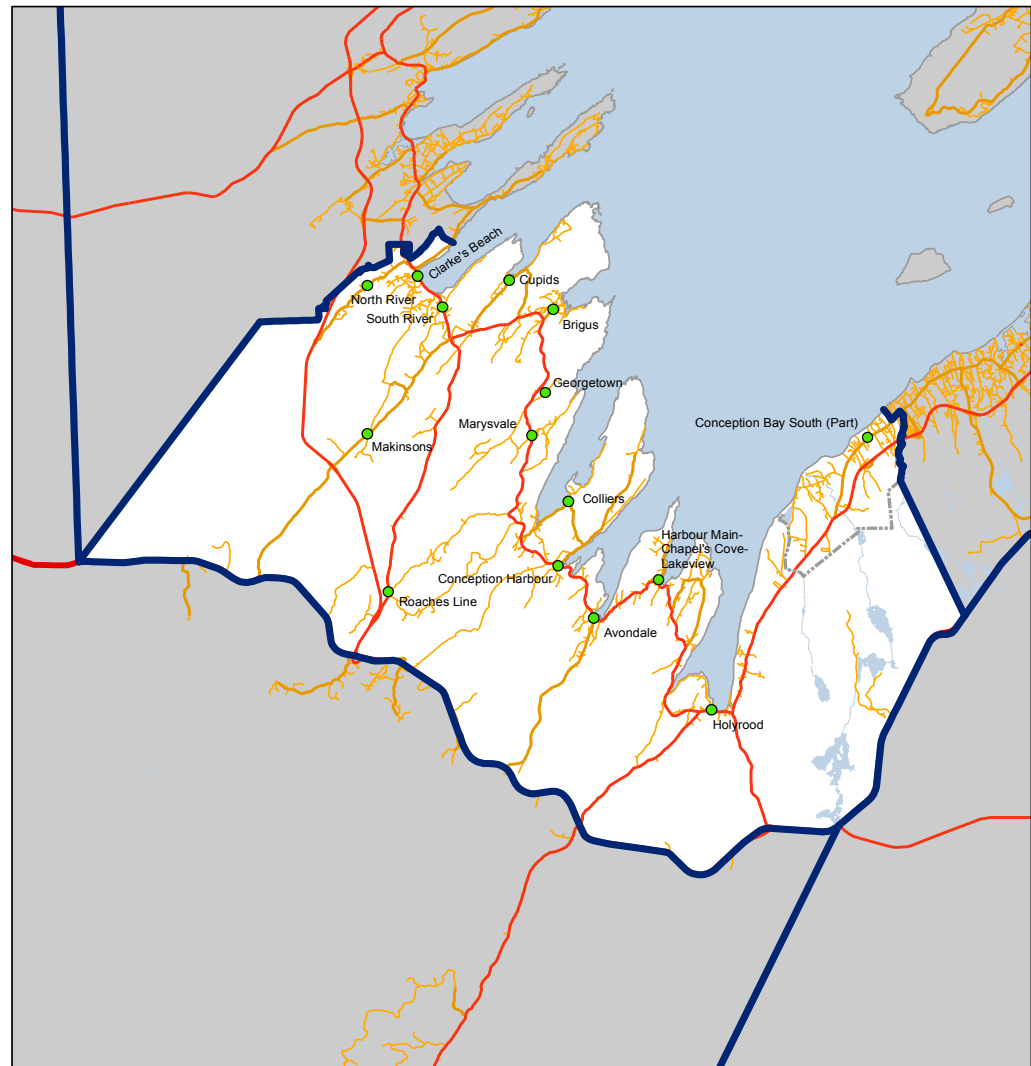
ELECTORAL DISTRICT OF HARBOUR GRACE - PORT DE GRAVE

No.	Polling Division	Eligible Voters		Ballots Counted				
		Revised 2015 List	Number of Swear Ins at the Polls	BURT, Kathleen NDP	LITTLEJOHN, Glenn PC	PARSONS, Pam LIB	Rejected Ballots	Total Ballots
43	Bay Roberts	193	27	6	51	53	0	110
44	Bay Roberts	246	37	2	67	65	1	135
45	Advance - Bay Roberts		40	6	138	243	0	387
46	Advance - Spaniard's Bay		14	4	59	143	1	207
47	Advance - Harbour Grace		6	6	56	132	0	194
48	Special Ballots		26	5	64	143	8	220
		10625	697	133	2289	3877	24	6323



POLLING DIVISION
 RECAPITULATION OF VOTES
 FOR THE ELECTORAL DISTRICT OF
 HARBOUR MAIN

November 30, 2015 Provincial General Election



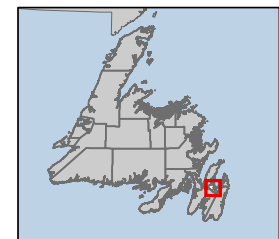
Provincial Electoral District:
Harbour Main

2011 Population: 14,885
 Land Area: 435 km²

Legend
 ● Community
 — District Boundary

0 1 2 4
 Kilometers

Newfoundland
 Labrador Department of Finance
 Newfoundland & Labrador Statistics Agency



Summary of Polling Divisions HARBOUR MAIN

Total Number of Polling Divisions in District: 45

Total Number of Registered Electors in District: 10208

Polling Division	Boundary Descriptions	Registered Electors
1.	CONCEPTION BAY SOUTH: BEACON PLACE; CONCEPTION BAY HIGHWAY (ODD NUMBERS 943 TO 999, SOUTH PORTION OF CONCEPTION BAY HIGHWAY FROM LOWER GULLIES RIVER TO FOREST ROAD INTERSECTION); FOREST ROAD; HOLLOWAY PLACE; PICCOS ROAD; QUIET WAY; ROBERTS ROAD SOUTH (EVEN NUMBERS 4 TO 18, ODD NUMBERS 1 TO 29, THAT PORTION OF ROBERTS ROAD SOUTH FROM CONCEPTION BAY HIGHWAY TO BEACON PLACE); ROCK VIEW ROAD; SOPER PLACE; UPPER GULLIES ELEMENTARY ROAD AND UPSHALL PLACE.	237
2.	CONCEPTION BAY SOUTH: ANTHONYS ROAD (ODD NUMBERS 9 TO 59, INCLUDING ADMIRALS' COAST RETIREMENT CENTRE, 29 ANTHONYS ROAD, WEST SIDE OF ANTHONY'S ROAD); CONCEPTION BAY HIGHWAY (ODD NUMBERS 1003 TO 1059, SOUTH PORTION OF CONCEPTION BAY HIGHWAY FROM FOREST ROAD TO SCOTTS ROAD SOUTH, EVEN NUMBERS 1020 TO 1090, FROM ANTHONY'S ROAD TO SCOTTS ROAD NORTH INCLUDING MORGANS COMMUNITY CARE HOME, 1028 CONCEPTION BAY HIGHWAY); DECIMA PLACE; ISRAEL PLACE; RED OAKE PLACE; AND ROBERTS ROAD NORTH.	293
3.	CONCEPTION BAY SOUTH: CHATWOOD CRESCENT; CRAIG NEWMAN WAY (ALSO KNOWN AS CLOVER LANE); ROBERTS ROAD SOUTH (EVEN NUMBERS 54 TO 152, ODD NUMBERS 35 TO 215, THAT PORTION OF ROBERTS ROAD SOUTH FROM BEACON PLACE TO THE END OF ROBERTS ROAD SOUTH); RONALD DRIVE; SCOTTS LANE NORTH; SCOTTS ROAD NORTH AND SCOTTS ROAD SOUTH.	251
4.	CONCEPTION BAY SOUTH: AGUSTUS AVENUE; ANDREWS ROAD; BIRCHMOUNT PLACE; BIRCHY HOLLOW; COLE THOMAS DRIVE; COMERFORDS ROAD; CONCEPTION BAY HIGHWAY (ODD NUMBERS 1063 TO 1231, INCLUDING WINDY HILL MANOR, 1197 CONCEPTION BAY HIGHWAY, SOUTH PORTION OF CONCEPTION BAY HIGHWAY FROM SCOTTS ROAD SOUTH TO PETTENS ROAD); COURTELL HEIGHTS; DOMINIC DRIVE; GARRETT STREET; GREENRIDGE PLACE; LARCH GROVE PLACE; MAUREEN CRESCENT; ST. PETERS ROAD; SHETLAND PLACE; AND TAMARA PLACE.	283
5.	CONCEPTION BAY SOUTH: CONCEPTION BAY HIGHWAY (EVEN NUMBERS 1100 TO 1256); COATES ROAD; LIONS HOUSING ROAD; KENNEDYS ROAD; WARFORDS ROAD; LUSHS ROAD; DAWES HILL ROAD; JASMINE PLACE; AND HERITAGE ROAD.	242

Summary of Polling Divisions HARBOUR MAIN

Total Number of Polling Divisions in District: 45

Total Number of Registered Electors in District: 10208

Polling Division	Boundary Descriptions	Registered Electors
6.	CONCEPTION BAY SOUTH: CONCEPTION BAY HIGHWAY (ODD NUMBERS 1239 TO 1499); PETTENS ROAD; MITCH VIEW ESTATES; LAWRENCE POND ROAD; LAWRENCE POND ROAD EAST; LAWRENCE POND ROAD WEST; AND HOPEWELL GARDENS (INCLUDING COATES BOARDING HOME, 34 HOPEWELL GARDENS).	272
7.	CONCEPTION BAY SOUTH: CONCEPTION BAY HIGHWAY (EVEN NUMBERS 1258 TO 1616); CASEYS ROAD; SEAVIEW PLACE; LANCE COVE ROAD; CEMETERY ROAD; DOYLES ROAD; STAGEHEAD ROAD; HANDS ROAD; DOWDENS ROAD; AND LEARS ROAD.	203
8.	CONCEPTION BAY SOUTH: SEAL COVE ROAD; CALVIN MANOR ROAD; ANGLER PLACE; MORGANSVILLE PLACE; MISSION ROAD; SNELGROVE PLACE; AND SEASPRAY CRESCENT.	228
9.	CONCEPTION BAY SOUTH: CONCEPTION BAY HIGHWAY (EVEN NUMBERS 1618 TO 1890); GARDEN ROAD; MORGANS ROAD; GARDEN PLACE; REUBENS ROAD; WOODVIEW PLACE; MULBERRY PLACE; APRILS LANE; STRATTUS PLACE; RIVER LANE; AND SHADY LANE.	243
10.	CONCEPTION BAY SOUTH: ASHWOOD PLACE; DANIELS ROAD; DANIELS CRESCENT; AND CONCEPTION BAY HIGHWAY (ODD NUMBERS 1501 TO 1867 INCLUDING HAZELWOOD COMMUNITY CARE HOME, 1721 CONCEPTION BAY HIGHWAY).	188
11.	CONCEPTION BAY SOUTH: INDIAN POND DRIVE; INDIAN POND ESTATES; INDIAN POND PLACE; INDIAN POND ROAD; KINGSWAY DRIVE; AND ALLISON ROAD.	240
12.	HOLYROOD: GREEN ACRES; BROPHY'S ROAD; KIRBY'S LANE; O'ROURKE'S ROAD; MCGRATH'S ROAD; HARBOUR VIEW DRIVE; SEABREEZE ROAD; MARINA DRIVE; SUNSET DRIVE; EAGLE DRIVE; WHITE CAP PLACE; COMERFORD CRESCENT; BRIEN'S ROAD; CURRAN'S LANE; KIELEY'S LANE; GOLDEN EAGLE WAY; CARROLL'S ROAD; PURCELL'S ROAD; MURRAYS LANE; MURRAYS CART ROAD; DUFF'S ROAD; PUDDICOMBE LANE; THERMAL PLANT ROAD; OCEANIC DRIVE; AND CONCEPTION BAY HIGHWAY (EVEN NUMBERS 2 TO 342 INCLUDING TOBIN'S GUEST HOME, 324 CONCEPTION BAY HIGHWAY).	293
13.	HOLYROOD: CONCEPTION BAY HIGHWAY (ODD NUMBERS 1 TO 343); KEATING'S ROAD; HAZELDALE ROAD; BEAVER BROOK PLACE; LEWIS' ROAD; LOMIST ROAD; SAUL DRIVE; MOUNTAIN VIEW ROAD; SUMMIT DRIVE; MOUNTAIN EDGE DRIVE; AND BUTTER POT ROAD (INCLUDING HI-HAVEN MANOR, 36 BUTTER POT ROAD).	200

Summary of Polling Divisions HARBOUR MAIN

Total Number of Polling Divisions in District: 45

Total Number of Registered Electors in District: 10208

Polling Division	Boundary Descriptions	Registered Electors
14.	HOLYROOD: HOLYROOD ACCESS; HIGHLAND PARK; BYRNE'S LANE; BYRNE'S ROAD; GODSON'S ROAD; O'NEIL ROAD; JOY'S ROAD; BARRON'S ROAD; BENNETT'S ROAD; FUREY'S WOOD PATH; SIR ALBERT WALSH ROAD; AND CONCEPTION BAY HIGHWAY (EVEN NUMBERS 344 TO 440, ODD NUMBERS 345 TO 475 INCLUDING KENNEDY'S RIVERSIDE MANOR, 429 CONCEPTION BAY HIGHWAY).	195
15.	HOLYROOD: CONCEPTION BAY HIGHWAY (EVEN NUMBERS 442 TO 566, ODD NUMBERS FROM 477 TO 609); NORTH SIDE ROAD (EVEN NUMBERS 2 TO 10, ODD NUMBERS 1 TO 165); KENNEDY'S LANE; KENNEDY'S LANE EXTENSION; POWERS LANE; PENNEY'S ROAD; TAPLIN PLACE; VEITCH'S HILL; VEITCH'S CRESCENT; BARRETT'S ROAD; MALONEY'S LANE; BACK ROAD; AND THE VALLEY.	222
16.	HOLYROOD: HOLYROOD PLACE; COUNTRY PATH; JORGIA'S LANE; WALL'S ROAD; GUSHUE'S LANE; TANK ROAD; AND SALMONIER LINE (ALL RESIDENCES FROM THE INTERSECTION OF THE SALMONIER LINE AND THE CBS HIGHWAY TO THE INTERSECTION OF SALMONIER LINE AND THE TCH INCLUDING HAWCO ESTATES, 36 SALMONIER LINE).	206
17.	HOLYROOD (NORTH ARM): OLD ROAD; ELLEN'S LANE; TUBRETT'S ROAD; PENNEY'S LANE; WOODFORD'S STATION ROAD; HEALEY'S LANE; HEALEY'S COVE; RIDGE ROAD (HOLYROOD); BOG LANE; WILLIAMS ROAD; DWYERS ROAD; COVE ROAD; GARDEN ROAD; O'CONNELL'S ROAD; BURNT POINT ROAD; SKIBBEREAN ROAD; AND CONCEPTION BAY HIGHWAY (NORTH ARM, EVEN NUMBERS 568 TO 716, ODD NUMBERS 611 TO 753 INCLUDING EASON'S PERSONAL CARE HOME, 636 CONCEPTION BAY HIGHWAY AND WOODFORD'S COMFORT MANOR, 671 CONCEPTION BAY HIGHWAY).	310
18.	LAKEVIEW: THE TOWN OF LAKEVIEW INCLUDING CONCEPTION BAY HIGHWAY (ODD NUMBERS 1 TO 189, EVEN NUMBERS 2 TO 190); HAYES ROAD; CHAPEL'S COVE ROAD (LAKEVIEW); FEWER'S LANE; COADY'S ROAD; HAWCO'S CRESCENT; BRAZIL'S ROAD; CONRAN'S ROAD; THIRD POND ROAD; AND LAKEVIEW ROAD.	112
19.	CHAPEL'S COVE: THE TOWN OF CHAPEL'S COVE INCLUDING CHAPEL'S COVE ROAD (CHAPEL'S COVE); MYER'S LANE; DUGGAN'S LANE; FLYNN'S ROAD; FEWER'S HILL; POINT ROAD; POINT ROAD EXTENSION; CORBETT'S LANE; BEACH ROAD; HAWCO'S LANE; CROWLEY'S ROAD; BACK ROAD; CONRAN'S ROAD (CHAPEL'S COVE); AND RIDGE ROAD.	305
20.	HARBOUR MAIN (CROSSROADS): DALTONS LANE; HARBOUR DRIVE; MALONEY'S ROAD; WOODFORD'S LANE; BALLFIELD ROAD; RIDGE ROAD (HARBOUR MAIN); SPRING ROAD; MURPHY'S ROAD; JIM WALL'S ROAD; AND WOODFORD'S ROAD.	195

Summary of Polling Divisions HARBOUR MAIN

Total Number of Polling Divisions in District: 45

Total Number of Registered Electors in District: 10208

Polling Division	Boundary Descriptions	Registered Electors
21.	HARBOUR MAIN: CONCEPTION BAY HIGHWAY (ODD NUMBERS 191 TO 601, EVEN NUMBERS 192 TO 610); CONRAN'S ROAD; CON'S HILL; CEMETERY ROAD; BROAD COVE ROAD; SULLIVAN'S LANE; WALL'S ROAD; PAUL'S ROAD; HICKEY'S ROAD; MERNER'S LANE; JOYS ROAD; HOLDEN'S ROAD; KEATING'S ROAD; CURRAN'S ROAD (HARBOUR MAIN); DALTON'S ROAD; HICK'S ROAD; AND BAKER'S ROAD.	188
22.	AVONDALE: ACCESS ROAD; STATION ROAD; KENNEDY'S LANE; FLANNIGAN'S LANE; GHANEY'S LANE; BROWN'S LANE; FUREY'S LANE; SQUIRES ROAD; SMITH'S LANE; LEWIS LANE; POWERS LANE; MASON'S ROAD; MAIN STREET; COSTELLO'S LANE; MILL ROAD (TO TRANS CANADA HIGHWAY); HANNIFAN'S ROAD; O'LEARY ROAD; CHURCH ROAD; NOSEWORTHYS LANE; AND REDMOND'S LANE.	202
23.	AVONDALE: CONCEPTION BAY HIGHWAY (NORTH AND SOUTH SIDE ODD AND EVEN NUMBERS 1 TO 191); MIDDLE ARM ROAD; DOCK RIDGE ROAD; BALLYHACK ROAD; BARRY'S ISLAND ROAD; BARRY'S ISLAND ROAD EXTENSION; FOWLERS ROAD; BROAD COVE ROAD; NOLANS ROAD; TERRY'S ROAD; BACK COVE ROAD; HILLVIEW ROAD; DEVEREAUX'S ROAD; BALLFIELD ROAD; SHORE ROAD; CEMETERY ROAD; GOAT SHORE ROAD; LYON'S ROAD; FLAHERTY'S LANE; BAKER'S ROAD; CHALKER'S LANE; AND MOORES ROAD.	234
24.	CONCEPTION HARBOUR: CONCEPTION BAY HIGHWAY (CROSSROADS TO GHANEYS BRIDGE); COLES CRESCENT; SILVER SPRING ROAD; ST. JOHN'S ROAD; SCHOOL HOUSE ROAD; COUNTRY ROAD; MARSH ROAD; NORA POND ROAD; OLD ROAD; CONWAY'S LANE; VALLEY ROAD; BACK PATH ROAD; CONNORS ROAD; MAHONEYS ROAD; GUSHUE'S ROAD; HEALEY'S POND ROAD; BIG POND ROAD; KEATINGS ROAD; SOUTHERN PATH; AND SOUTHERN PATH EXTENSION.	231
25.	CONCEPTION HARBOUR (CROSSROADS) AND BACON COVE: CONCEPTION HARBOUR (CROSSROADS), CORPORAL JAMIE MURPHY MEMORIAL DRIVE; CEMETERY ROAD; WADES ROAD; CULLENS CRESCENT; POOLE ROAD. BACON COVE, BACON COVE ROAD; GUSHUE'S ROAD; WHITE'S ROAD; AND CORPORAL JAMIE MURPHY MEMORIAL DRIVE CONCEPTION HARBOUR (FORMERLY KNOWN AS KITCHUSES).	228

Summary of Polling Divisions HARBOUR MAIN

Total Number of Polling Divisions in District: 45

Total Number of Registered Electors in District: 10208

Polling Division	Boundary Descriptions	Registered Electors
26.	COLLIERS: HARBOUR DRIVE; GRIFFINS HILL; NORTH SIDE ROAD; JAMES COVE; COLE'S HILL; MONUMENT ROAD; DOCK ROAD; COVE ROAD; DOYLES LANE; SHEA'S LANE; POOLE'S LANE; CEMETERY ROAD; BURKES COVE; RIVER AVENUE; AND WARDS RIDGE ROAD.	223
27.	COLLIERS: CONCEPTION BAY HIGHWAY (GHANEYS BRIDGE, ODD NUMBERS 5 TO 201, EVEN NUMBERS 6 TO 200); GHANEYS ROAD; MCCARTHYS LANE; MILL ROAD; OLD ROAD; PRESTONS ROAD; WHALENS LANE; NEW LINE ROAD; RYANS HILL; TAFFEYS LANE; GRASSY LANE; AND MERRIGANS LANE.	257
28.	MARYSVALE: ENGLISH COVE ROAD; MARYSVALE ROAD; RYAN'S ROAD; MARSH PATH LANE; MORIARITY'S ROAD; LUSHES ROAD; POWERS ROAD; BARTLETT'S ROAD; TURKS GUT; MUGFORD'S LANE; AND CEMETERY ROAD.	222
29.	MARYSVALE: CONCEPTION BAY HIGHWAY (MARYSVALE TO GEORGETOWN BRIDGE); LONG POND ROAD (MARYSVALE); AND BERRY ROAD.	169
30.	GEORGETOWN: CONCEPTION BAY HIGHWAY (GEORGETOWN BRIDGE TO CHALKERS POND); RIVER ROAD; LONG POND ROAD; BULL COVE ROAD; GEORGETOWN ROAD; BACK COVE ROAD; CONNOLLY'S ROAD; SIMMS ROAD; AND MILL ROAD.	225
31.	BRIGUS: CONCEPTION BAY HIGHWAY (CHALKERS POND TO CUPIDS POND ROAD, ODD NUMBERS 1 TO 507, EVEN NUMBERS 2 TO 478); CEMETERY ROAD; ROBERT'S LANE; MOUNTAIN ROAD; SHEA'S LANE; FRY'S LANE; MORRISSEY'S LANE; PATH END; GULLIES ROAD; FOX HILL; QUIGLEY'S LANE; RIDGE ROAD; JUBILEE PATH; LONG POND ROAD; SPRACKLIN'S LANE; FARM ROAD; RICHMONDS LANE; THE OLD ROAD; AND KEATING'S ROAD.	252
32.	BRIGUS: CHAPEL LANE; FORGE ROAD; WATER STREET; BARRACK'S ROAD; BLUEBERRY PLACE; HARBOUR DRIVE; NORTH STREET; SOUTH STREET; PAYNE'S LANE; MARTINS LANE; CURTIS LANE; CONVENT LANE; GUY'S LANE; GRAVE HILL; MEADEN'S LANE; RATTLEY ROW; GUSHUE'S LANE; BATTERY ROAD; ENGLAND'S LANE; ENGLISHTOWN ROAD EAST; ENGLISHTOWN ROAD WEST; MIDDLE RIDGE; SCHOOL LANE; MITCHELL'S ROAD; MAGISTRATES HILL; CHURCH HILL; STATION ROAD; METCLIFF'S LANE; COOPERAGE LANE; RIVERHEAD ROAD; FLYNN'S LANE; PERCYS LANE; JOHN NOEL'S HILL; ANTLE'S BEACH; JOHN ANTLE'S HILL; THE WALK; SOUTHSIDE ROAD; THUNDERBOLT LANE; BEAVER POND ROAD; JANES HILL; VINDICATOR LANE; AND IRISHTOWN ROAD.	269

Summary of Polling Divisions HARBOUR MAIN

Total Number of Polling Divisions in District: 45

Total Number of Registered Electors in District: 10208

Polling Division	Boundary Descriptions	Registered Electors
33.	CUPIDS: SEAFORST DRIVE (EVEN AND ODD NUMBERS 314 TO 748); FORDS CRESCENT; BUTLER'S LANE; HARBOUR VIEW AVENUE; BISHOP'S LANE; HARRY JOHN'S LANE; SQUANTON DRIVE; JOHN GUY PLACE; SMITH'S HILL; LARACY'S PLACE; QUAY ROAD; BURNT HEAD LOOP; AND SHARKS COVE ROAD.	188
34.	CUPIDS: BRISTOL AVENUE; SPRACKLIN'S AVENUE; BEOTHUCK PLACE; FIRST COLONY DRIVE; KEATING'S ROAD; EDWARD'S LANE; BACK ROAD; LEDREW'S PLACE; MILL STREAM PLACE; HOYLES AVENUE; TUCKER'S PLACE; BENNETT PLACE; WELL'S AVENUE; ENDEAVOUR AVENUE; AND SEAFORST DRIVE (ODD AND EVEN NUMBERS 1 TO 306).	206
35.	CUPIDS CROSSING: CONCEPTION BAY HIGHWAY (EVEN NUMBERS 480 TO 698, ODD NUMBERS 509 TO 699); FOLEYS HILL; CONNOLLY'S ROAD; CAPLIN COVE ROAD; SPENCER'S HILL; GOULDS ROAD; AND GOULDS RIDGE ROAD.	181
36.	SOUTH RIVER: CONCEPTION BAY HIGHWAY (SOUTH RIVER TO SPRINGFIELD ROAD, ODD NUMBERS 1 TO 179, EVEN NUMBERS 2 TO 176); LOVE LANE; BUTLER'S ROAD; HILLVIEW PLACE; JACKSONVILLE ESTATES; OLD CART ROAD; SALMON COVE ROAD; DAWE'S ROAD; AND CAPLIN COVE ROAD (SOUTH RIVER).	212
37.	SOUTH RIVER: HODGEWATER LINE (TO BRIDGE, EVEN NUMBERS 2 TO 158, ODD NUMBERS 25 TO 185); SPRINGFIELD ROAD; DRUNG ROAD; FOREST ROAD; REID'S ROAD; HEARN'S ROAD; FOLEY'S HILL; MEADOW LANE; MANNING'S HILL; TAYLOR'S ROAD; BOONE'S ROAD; MILL ROAD; NEVILLE'S ROAD; AND NEVILLE'S PLACE.	226
38.	CLARKE'S BEACH: CONCEPTION BAY NORTH HIGHWAY (CLARKE'S BEACH TO NORTH RIVER ROAD); RIVERSIDE AVENUE; CHISLETT AVENUE; CHISLETT AVENUE EXTENSION; CONNOLLY AVENUE; DOREY'S ROAD; MOTION AVENUE; MUGFORD'S ROAD; DAWE'S ROAD; KAVANAGH'S ROAD; KENT PLACE; SNOW'S AVENUE; AND DAWE'S AVENUE (INCLUDING CALLINGWOOD DOWNS, 40 DAWE'S AVENUE).	325
39.	CLARKE'S BEACH: MAIN STREET (INCLUDING PENTECOSTAL SENIOR CITIZEN'S HOME, 84 MAIN STREET).	264
40.	CLARKE'S BEACH: SHAW'S LANE; WOOD PATH; BROOK AVENUE; HILL AVENUE; MAPLE AVENUE; PARK AVENUE; GREENWOOD AVENUE; DAWE'S CRESCENT; WHISPERING WINDS CRESCENT; AND STATION ROAD.	214

Summary of Polling Divisions HARBOUR MAIN

Total Number of Polling Divisions in District: 45

Total Number of Registered Electors in District: 10208

Polling Division	Boundary Descriptions	Registered Electors
41.	CLARKE'S BEACH: OTTERBURY ROAD (TO BARENEED TOWN LIMITS); HILL AVENUE EXTENSION; HARBOUR DRIVE; WILSONVILLE AVENUE; ANTHONY ROAD; MEADOW LANE; LAWLOR'S ROAD; BOYD AVENUE; BARTLETT'S ROAD; KIRBY'S ROAD; BARTEAU PLACE; NORTHSIDE CRESCENT; NORMAN'S ROAD; SPRUCE RIDGE ROAD; GRENFELL DRIVE; AND GLAM ROAD (INCLUDING BARTLETT APARTMENTS).	232
42.	NORTH RIVER: NORTH RIVER ROAD (ODD AND EVEN NUMBERS 1 TO 105); ASPELL'S ROAD; BOGGY LANE; CUMMINGS LANE; CONCEPTION BAY NORTH HIGHWAY; FROSTS LANE; DR. WHALENS ROAD; ROCKY POND ROAD; HANLON'S LANE; MORRISSEYS LANE; AND MADENGAIL LANE.	157
43.	NORTH RIVER: NORTH RIVER ROAD (ODD AND EVEN NUMBERS 106 TO 339); FILLIERS LANE; FAMILY LANE; SNOW'S POND ROAD; ASHFORD'S LANE; SUNSET RIDGE ROAD (INCLUDING SUNSET RIDGE APARTMENTS, 176 SUNSET RIDGE ROAD); BOONE'S LANE; CHURCH LANE; PINE TREE LANE; RASPBERRY LANE; SNOWS ROAD; BURSEY'S ROAD; EFFORD'S ROAD; NEWELLS ROAD; MORGAN'S ROAD; AND HALLS ROAD.	173
44.	MAKINSONS AND TURKSWATER: HODGEWATER LINE (MAKINSONS FROM THE TRANS CANADA HIGHWAY TO THE SOUTH RIVER MUNICIPAL BOUNDARY); KENT PLACE; COUNTRY PATH ROAD; COVEYDUCK PLACE; JUNIPER STUMP ROAD; EMERALDVALE ROAD; GUT ROAD; GOULD'S ROAD; TURKSWATER ROAD; VETERANS MEMORIAL HIGHWAY; AND RIDGE ROAD.	299
45.	ROACHES LINE: THE COMMUNITY OF ROACHES LINE INCLUDING CONCEPTION BAY HIGHWAY; OLD MAN'S POND; JUNIPER LAKE; AND BEAVER POND ROAD.	113

Total Electors for HARBOUR MAIN: 10208

ELECTORAL DISTRICT OF HARBOUR MAIN

No.	Polling Division	Eligible Voters		Ballots Counted					
		Revised 2015 List	Number of Swear Ins at the Polls	BUCKLE, Curtis PC	FLAHERTY, Ray NDP	NOSEWORTHY, Ted	PARSLEY, Betty LIB	Rejected Ballots	Total Ballots
1	Conception Bay South	237	21	39	17	3	40	0	99
2	Conception Bay South	293	15	16	10	0	32	0	58
3	Conception Bay South	251	28	41	26	0	42	1	110
4	Conception Bay South	283	59	44	25	0	58	0	127
5	Conception Bay South	242	11	39	19	0	35	0	93
6	Conception Bay South	272	20	39	17	0	42	0	98
7	Conception Bay South	203	17	39	27	1	40	0	107
8	Conception Bay South	228	12	22	12	2	35	2	73
9	Conception Bay South	243	28	43	30	0	32	1	106
10	Conception Bay South	188	8	27	15	0	30	3	75
11	Conception Bay South	240	17	33	19	0	37	2	91
12	Holyrood	293	53	72	40	2	58	6	178
13	Holyrood	200	29	49	26	0	41	0	116
14	Holyrood	195	26	45	27	1	42	0	115
15	Holyrood	222	29	55	45	0	44	0	144
16	Holyrood	206	37	63	21	2	32	1	119
17	Holyrood (North Arm)	310	34	113	40	1	30	1	185
18	Lakeview	112	7	17	24	0	20	0	61
19	Chapel's Cove	305	25	73	62	0	31	2	168
20	Harbour Main (Cross-roads)	195	17	43	13	0	77	0	133

ELECTORAL DISTRICT OF HARBOUR MAIN

No.	Polling Division	Eligible Voters		Ballots Counted					
		Revised 2015 List	Number of Swear Ins at the Polls	BUCKLE, Curtis PC	FLAHERTY, Ray NDP	NOSEWORTHY, Ted	PARSLEY, Betty LIB	Rejected Ballots	Total Ballots
21	Harbour Main	188	13	49	31	0	31	0	111
22	Avondale	202	13	47	36	0	37	0	120
23	Avondale	234	19	43	65	2	26	2	138
24	Conception Harbour	231	15	31	75	2	31	0	139
25	Conception Harbour (Crossroads) and Bacon Cove	228	16	52	49	3	31	0	135
26	Colliers	223	16	45	47	0	39	1	132
27	Colliers	257	9	53	46	0	34	0	133
28	Marysvale	222	12	32	36	0	31	1	100
29	Marysvale	169	6	15	30	2	23	0	70
30	Georgetown	225	22	18	22	2	48	0	90
31	Brigus	252	11	30	25	1	56	1	113
32	Brigus	269	21	21	23	3	73	0	120
33	Cupids	188	15	26	17	4	61	1	109
34	Cupids	206	20	26	32	3	42	1	104
35	Cupids Crossing	181	13	17	30	2	19	1	69
36	South River	212	4	16	10	6	44	0	76
37	South River	226	32	40	9	8	56	0	113
38	Clarke's Beach	325	15	28	19	3	39	0	89
39	Clarke's Beach	264	15	37	6	3	43	0	89

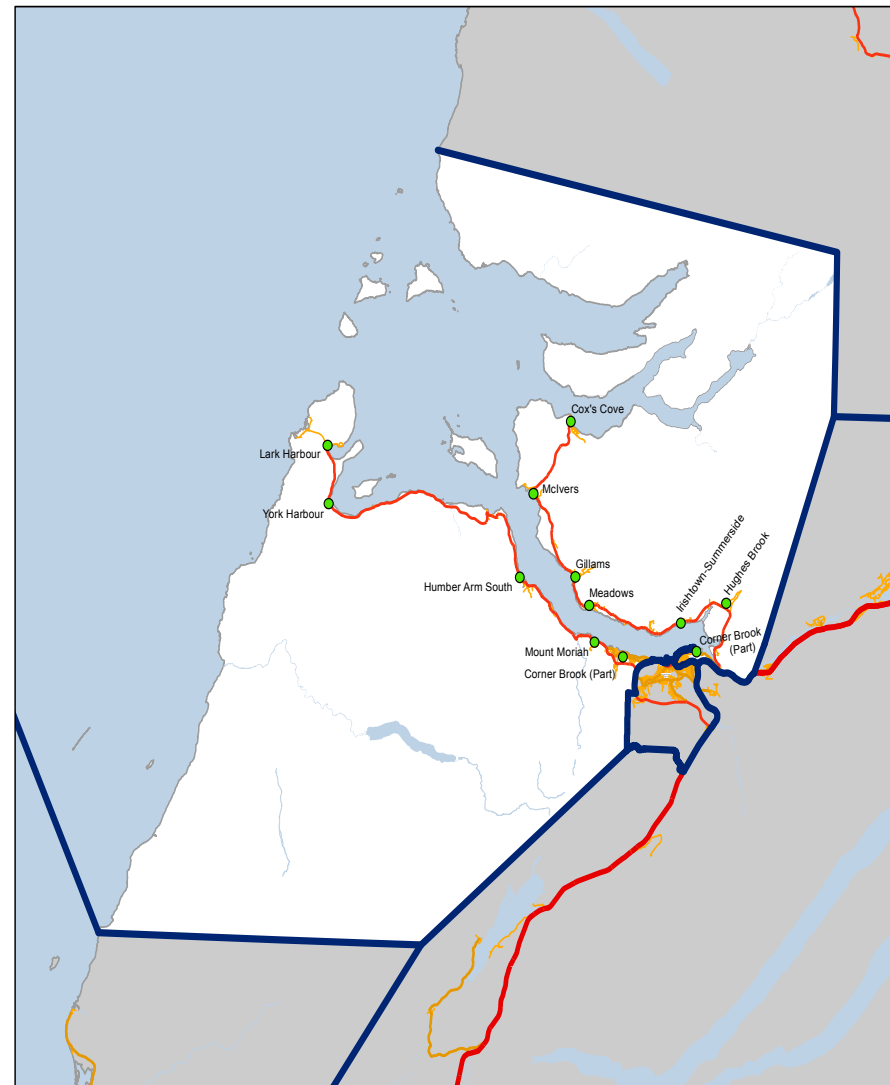
ELECTORAL DISTRICT OF HARBOUR MAIN

No.	Polling Division	Eligible Voters		Ballots Counted					
		Revised 2015 List	Number of Swear Ins at the Polls	BUCKLE, Curtis PC	FLAHERTY, Ray NDP	NOSEWORTHY, Ted	PARSLEY, Betty LIB	Rejected Ballots	Total Ballots
40	Clarke's Beach	214	22	33	18	2	43	1	97
41	Clarke's Beach	232	30	35	17	0	56	1	109
42	North River	157	20	33	22	1	40	0	96
43	North River	173	26	25	15	1	48	0	89
44	Makinsons and Turkswater	299	23	39	25	7	63	0	134
45	Roaches Line	113	5	3	10	6	29	0	48
46	Advance - Clarke's Beach		18	25	18	8	89	2	142
47	Advance - Marysvale		3	15	22	0	29	0	66
48	Advance - Holyrood		32	97	35	0	83	1	216
49	Advance - Upper Gullies		17	51	30	2	86	0	169
50	Special Ballots		35	104	46	2	125	11	288
		10208	1011	1998	1381	85	2253	43	5760



POLLING DIVISION
RECAPITULATION OF VOTES
FOR THE ELECTORAL DISTRICT OF
HUMBER - BAY OF ISLANDS

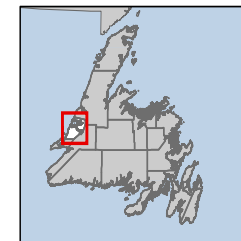
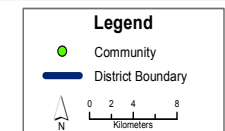
November 30, 2015 Provincial General Election



Provincial Electoral District:
Humber - Bay of Islands

2011 Population: 13,412
Land Area: 2,015 km²

 Department of Finance
Newfoundland & Labrador Statistics Agency



Summary of Polling Divisions HUMBER - BAY OF ISLANDS

Total Number of Polling Divisions in District: 41

Total Number of Registered Electors in District: 10414

Polling Division	Boundary Descriptions	Registered Electors
1.	CORNER BROOK: RIVERSIDE DRIVE (BOTH SIDES OF RIVERSIDE DRIVE FROM THE INTERSECTION OF RIVERSIDE DRIVE AND THE TCH TO THE INTERSECTION OF RIVERSIDE DRIVE AND HUMBER ROAD); RIVER PARK PLACE; BEAR HEAD ROAD; STAN DAWE TERRACE; AND HUMBER ROAD (EVEN NUMBERS 144 TO 274, ODD NUMBERS 145 TO 257 INCLUDING CORNER BROOK HOUSING APARTMENTS, 144 AND 146 HUMBER ROAD; AND SCOTT APARTMENTS, 160 HUMBER ROAD).	284
2.	CORNER BROOK: LEAR'S ROAD; PITTMAN'S LANE; OLYMPIC PLACE; SHERWOOD AVENUE; DUNFIELD PLACE; PIERCEY'S LANE; SMITH'S ROAD; TOWNVIEW ROAD; AND JOHNSON'S AVENUE(INCLUDING JOHNSON'S APARTMENTS, 19 JOHNSON AVENUE).	248
3.	CORNER BROOK: OSMOND'S AVENUE; VETERAN SQUARE (INCLUDING DOYLE'S APARTMENTS, 3 VETERAN SQUARE); AND FUDGE'S ROAD(INCLUDING PREMIER APARTMENTS, 52 TO 54 FUDGES ROAD).	228
4.	CORNER BROOK: HILLCREST ROAD; QUINTON STREET; COOK'S AVENUE; SEAWARD'S AVENUE; POWER'S AVENUE; HARVEY ROAD; AND BATSTONE'S ROAD.	258
5.	CORNER BROOK: GRIFFIN DRIVE (ALL ODD AND EVEN NUMBERS FROM ST. MARY'S BROOK TO APPROXIMATELY 1 KILOMETRE FROM DEGROUCHY POINT); LEGGO'S AVENUE; O'BRIEN'S AVENUE; PETLEY STREET; SHEPPARD'S AVENUE; ST. AIDEN'S ROAD; AND WATER STREET (ODD AND EVEN NUMBERS 3 TO 57).	268
6.	CORNER BROOK: BLANCHARD'S AVENUE; BYRNE'S AVENUE; CURLING STREET (EVEN NUMBERS 108 TO 266, ODD NUMBERS 109 TO 231 INCLUDING HOUSE NO. 287); LEWIN PARKWAY (THE NORTHERN SIDE OF LEWIN PARKWAY FROM O'CONNELL DRIVE TO CURLING STREET); O'CONNELL DRIVE (NORTH SIDE FROM WOODBINE AVENUE TO LEWIN PARKWAY); O'ROURKE'S AVENUE; PARSON'S LANE; AND WOODBINE AVENUE (ODD NUMBERS 5 TO 55).	144
7.	CORNER BROOK: FISHER'S ROAD; FRADSHAMS LANE; GEARYVILLE ROAD; HILLSIDE ROAD; HUMBER ROAD (EVEN NUMBERS 2 TO 68, ODD NUMBERS 9 TO 71); LYNCH'S LANE; MACDONALD'S HILL ; MCCARTHY'S LANE; MCWHIRTER'S LANE; MICHAELS HILL; MOORE'S LANE; OLD HUMBER ROAD (INCLUDING BAYVIEW CONDOMINIUMS NUMBERS 10,11 AND 12); RIVERSIDE DRIVE (THE SOUTH SIDE OF RIVERSIDE DRIVE FROM THE INTERSECTION OF RIVERSIDE DRIVE AND LEWIN PARKWAY TO THE INTERSECTION OF RIVERSIDE DRIVE AND EASTERN ENTRANCE TO THE OLD GYPSUM PLANT);AND THEATRE ROAD.	198

Summary of Polling Divisions HUMBER - BAY OF ISLANDS

Total Number of Polling Divisions in District: 41

Total Number of Registered Electors in District: 10414

Polling Division	Boundary Descriptions	Registered Electors
8.	CORNER BROOK: BANNISTER'S ROAD; HALSTEAD AVENUE; HARBOURVIEW ROAD; PRIMROSE AVENUE; MIDDLE LANE; DOVES ROAD; PRINCESS AVENUE; AND EDINBURGH AVENUE.	291
9.	CORNER BROOK: FORD'S ROAD; SPENCER STREET; ST. MARK'S AVENUE (INCLUDING COLE'S APARTMENTS, 30 ST. MARK'S AVENUE); ST. JOHN'S AVENUE; AND PREMIER DRIVE (INCLUDING DOYLE'S APARTMENT, 125 PREMIER DRIVE AND MOUNTAIN VIEW RETIREMENT CENTRE, 161 PREMIER DRIVE).	360
10.	CORNER BROOK: BATTEN'S ROAD; BLOMIDON VIEW ROAD; FIRST AVENUE; PEDDLE'S LANE; AND CLARENCE STREET (INCLUDING HISCOCK MANOR, 41 CLARENCE STREET).	245
11.	CORNER BROOK: HUMBER ROAD (EVEN AND ODD NUMBERS 72 TO 143); WASHINGTON STREET; GILLETT'S LANE; DINGWELL'S LANE; SECOND AVENUE; AND THIRD AVENUE.	255
12.	CORNER BROOK: KEOUGH'S LANE; RIVERHEAD ROAD; RIVERSIDE DRIVE (BOTH SIDES OF RIVERSIDE DRIVE FROM THE INTERSECTION OF RIVERSIDE DRIVE AND HUMBER ROAD TO THE INTERSECTION OF RIVERSIDE DRIVE AND THE EASTERN ENTRANCE TO THE OLD GYPSUM PLANT); FARNELL'S LANE; HILLVIEW ROAD; ROBERTSON'S ROAD; RANDELL'S LANE ; EDDY'S LANE, GUY'S LANE; LAYDEN'S LANE; PARK LANE; PENNEYS LANE; AND STATION ROAD.	293
13.	IRISHTOWN AND HUGHES BROOK: IRISHTOWN: MAIN STREET (ALSO KNOWN AS HIGHWAY 440 EVEN NUMBERS 2 TO 244, ODD NUMBERS 1 TO 221 INCLUDING BAY SHORE ESTATES, 38-60 MAIN STREET, IRISHTOWN). THE TOWN OF HUGHES BROOK INCLUDING BROOK CRESCENT; FIRST AVENUE; GARDEN PLOT ROAD; LIDSTONE'S DRIVE; SULEY'S ROAD; PARK DRIVE; WEBBERS ROAD; AND WHITE'S AVENUE.	399
14.	IRISHTOWN: ANDERSON'S LANE; BYRNE'S LANE; COLSONS ROAD; CELTIC STREET; CLOVER STREET; HIGHLAND STREET; HUMBERVIEW ROAD; JARVIS ROAD; MAIN STREET (ALSO KNOWN AS HIGHWAY 440, EVEN NUMBERS 246 TO 278, ODD NUMBERS 223 TO 329); MEADOW LANE; MILLVIEW ROAD; MISHAUD'S ROAD; OCEAN DRIVE; PARK LANE; PARSON'S LANE; PENNEY'S LANE; SCHOOL LANE; SCHOOL LANE EXTENSION; SHAMROCK CRESCENT; SIMMS LANE; TERRY'S ROAD; WELLS LANE; AND YOUNG'S LANE.	278

Summary of Polling Divisions HUMBER - BAY OF ISLANDS

Total Number of Polling Divisions in District: 41

Total Number of Registered Electors in District: 10414

Polling Division	Boundary Descriptions	Registered Electors
15.	SUMMERSIDE: BRAKE HEIGHTS; BROOK STREET; CHRISTOPHER'S COVE ROAD; DAVIS COVE ROAD; HANNS LOOKOUT ROAD; LODER'S LANE; MURPHY'S LANE; PARK DRIVE; PYNN'S POND ROAD; SHEPPARD'S ROAD; SMALLWOOD DRIVE; SMITH'S ROAD; STARES ROAD; SWEET'S ROAD; TAYLOR'S ROAD; AND WHITES ROAD.	239
16.	SUMMERSIDE: PENNEYS ROAD; WHEELERS ROAD; MCAULEYS ROAD; FOURTH AVENUE; SECOND AVENUE; AND MAIN STREET (ALSO KNOWN AS HIGHWAY 440, ODD NUMBERS 331 TO 605, EVEN NUMBERS 376 TO 562).	283
17.	MEADOWS: ANDERSON'S LANE; BRAKE'S ROAD; BROOK STREET; CHURCH STREET ; COMMUNITY HALL ROAD ; COUNTRY ROAD; FOREST HILL ROAD; GARDEN DRIVE; HALL ROAD ; HIGH STREET; HILLCREST ROAD; HUMBERVIEW ROAD; MARINE DRIVE; MCCARTHY'S ROAD; MEADOW CRESCENT; MOUNTAINVIEW ROAD; PIONEER AVENUE; SCHOOL ROAD; TUCKER'S HILL; WOODCREST AVENUE; AND BRAKE'S LANE (INCLUDING MOUNTAIN VIEW HOUSE, 1 TO 3 BRAKE'S LANE).	304
18.	MEADOWS: MAIN STREET (ALSO KNOWN AS HIGHWAY 440 AND NORTH SHORE HIGHWAY, ODD AND EVEN NUMBERS 1 TO 215).	208
19.	GILLAMS: THE TOWN OF GILLAMS INCLUDING BAYVIEW CRESCENT; BEACH LANE; FARM ROAD; FIRST AVENUE; FOREST DRIVE; MEADOW HEIGHTS; MEADOW HEIGHTS EXTENSION; MILL ROAD; NORTH SHORE HIGHWAY; PARKVALE DRIVE; PIONEER AVENUE; SECOND AVENUE; AND WHARF ROAD.	298
20.	MCIVERS: MAIN STREET (ALSO KNOWN AS NORTH SHORE HIGHWAY OR HIGHWAY 440, EVEN NUMBERS 2 TO 62, ODD NUMBERS 1 TO 139); LOVELLS ROAD; AND RICKETTS ROAD (FORMERLY DUMP ROAD).	250
21.	MCIVERS: MAIN STREET (ALSO KNOWN AS NORTH SHORE HIGHWAY OR HIGHWAY 440, EVEN NUMBERS 64 TO 88, ODD NUMBERS 141 TO 171); BEACH ROAD; BURRIDGE ROAD; WHARF ROAD; PARK ROAD; PARK ROAD EXTENSION; LOWER COVE ROAD; AND LOWER COVE ROAD EXTENSION.	169

Summary of Polling Divisions HUMBER - BAY OF ISLANDS

Total Number of Polling Divisions in District: 41

Total Number of Registered Electors in District: 10414

Polling Division	Boundary Descriptions	Registered Electors
22.	COX'S COVE: MAIN STREET (ODD NUMBERS 1 TO 89, EVEN NUMBERS 2 TO 90); BAYVIEW DRIVE; HILLVIEW DRIVE; MARINE DRIVE; MILL ROAD; PARK DRIVE; WATER STREET; AND WOODHEAD CRESCENT.	264
23.	COX'S COVE: MAIN STREET (ODD NUMBERS 91 TO 131, EVEN NUMBERS 92 TO 156); BROOKWELL DRIVE; CENTRAL STREET; COUNTRY ROAD; DRIFTWOOD AVENUE; HANK'S ROAD; HILLBROOK CRESCENT; OCEANVIEW DRIVE; SUNSET CRESCENT; AND WILLOW DRIVE.	279
24.	CORNER BROOK: BARRETT'S ROAD; BAILEYS LANE; BARRY PLACE; BOLAND'S AVENUE; BRAKES ROAD; COMPAGNON'S LANE; CONWAY ROAD; DUNBAR AVENUE; GRIFFIN DRIVE (ODD AND EVEN NUMBERS 291 TO 554); LEWIS AVENUE; MCEACHERAN'S AVENUE; MUSSEAU'S AVENUE; NOSEWORTHY'S LANE; ST. MARY'S ROAD; STAR STREET; AND WEIR PLACE.	205
25.	CORNER BROOK: COOPER'S ROAD; PETRIES STREET (ODD AND EVEN NUMBERS 7 TO 232); PORTER'S LANE; AND STONE'S ROAD.	288
26.	LARK HARBOUR: BEACON ROAD; BIRCHY HILL ROAD; HARBOURVIEW ROAD; LITTLE PORT ROAD; PENNELL'S ROAD; CHILD'S ROAD; JOYCE ROAD; AND TRAVERSE ROAD.	193
27.	LARK HARBOUR: BOTTLE COVE ROAD; PARK & YODEN ROAD; TOWN HALL ROAD; AND MAIN STREET (ALSO KNOWN AS ROUTE 450 INCLUDING BLOW ME DOWN RETIREMENT CENTRE, 174 MAIN STREET).	180
28.	YORK HARBOUR: THE TOWN OF YORK HARBOUR INCLUDING BALSOM DRIVE; BEACH ROAD; BYRNE'S ROAD; CHILD'S ROAD; COPPER MINE BROOK; EAGLE'S NEST; KENDELL'S LANE; MAIN STREET; MOUNTAINVIEW ROAD; NUMBER 4 BROOK; OCEAN VIEW LANE; SHEPPARD'S LANE; WHEELER'S LANE; AND SNOOKS LANE.	281
29.	FRENCHMAN'S COVE: THE TOWN OF FRENCHMAN'S COVE INCLUDING MAIN ROAD (ALSO KNOWN AS ROUTE 450); BOLAND'S ROAD; FRENCHMAN'S COVE POINT; ISLAND VIEW ROAD; JOHN FRANK'S ROAD; STRICKLAND'S ROAD; SALT WATER ROAD; AND SUNSET PLACE.	194
30.	JOHN'S BEACH: THE COMMUNITY OF JOHN'S BEACH INCLUDING ROUTE 450; JOHN'S BEACH LANE; COMPANIONS ROAD; DENNIS ROAD; WILDWOOD AVENUE; AND PARSON'S ROAD.	116

Summary of Polling Divisions HUMBER - BAY OF ISLANDS

Total Number of Polling Divisions in District: 41

Total Number of Registered Electors in District: 10414

Polling Division	Boundary Descriptions	Registered Electors
31.	BENOIT'S COVE: MAIN ROAD (ALSO KNOWN AS ROUTE 450, ODD NUMBERS 447 TO 575, EVEN NUMBERS 456 TO 572); DORMODY ROAD; FIRST AVENUE; SECOND AVENUE; THIRD AVENUE; FOURTH AVENUE; FIFTH AVENUE; FIR AVENUE; GULF DRIVE; HILLCREST ROAD; AND INNIS MARA DRIVE.	241
32.	BENOIT'S COVE: FORESTRY ROAD; HILLVIEW ROAD; HYNES ROAD; PENNHAVEN DRIVE; RUMBOLT'S ROAD; RUSSELLS LANE; AND WEBCON ROAD.	247
33.	BENOIT'S COVE: MAIN ROAD (ALSO KNOWN AS ROUTE 450, ODD NUMBERS 187 TO 445, EVEN NUMBERS 238 TO 454); BENNETT LANE; BOURGEOIS LANE; HAYWARD BOULEVARD; GRAVEYARD ROAD; CAMMIES ROAD; MOLLY'S ROAD; AND PARK DRIVE.	236
34.	HALFWAY POINT: THE COMMUNITY OF HALFWAY POINT INCLUDING CHAYTORS ROAD; CROCKERS ROAD; DONAHUE'S ROAD; ROUTE 450; SHADY LANE; AND SHORELINE ROAD.	196
35.	MOUNT MORIAH: BENNETT'S LANE; BUTT'S LANE; COUNCIL ROAD; AND MAIN STREET.	240
36.	MOUNT MORIAH: BIRCHY DRIVE; COCHRANE LANE; HUSSEY'S LANE; MACDONALD DRIVE; MORRISON'S LANE; PARK LANE; SERPENTINE ROAD; SOPER'S DRIVE; STELLA STREET; SWEETAPPLE DRIVE; TOWER ROAD; MURLEY'S DRIVE; DAVIS DRIVE; AND WELSHMAN'S DRIVE.	287
37.	CORNER BROOK: BURTON'S LANE; CANDOW DRIVE; GEORGETOWN ROAD (EVEN AND ODD NUMBERS 142 TO 303); GLENWOOD AVENUE; GREENWOOD AVENUE; MARTIN'S LANE; PARKWOOD AVENUE; RIDGEWOOD AVENUE; AND WILDWOOD AVENUE.	290
38.	CORNER BROOK: O'CONNELL DRIVE (EVEN AND ODD NUMBERS 566 TO 856 INCLUDING LOHNES SENIORS COMPLEX, 652 O'CONNELL DRIVE); DAWE PLACE; KNIGHT'S ROAD; MCLEOD'S LANE; WAREHAM'S ROAD; VERGE PLACE; HILLIARDS ROAD; DOMAN'S LANE; AND SNOOK'S LANE.	317
39.	CORNER BROOK: ALLEN'S ROAD; BARTLETT'S AVENUE; BROOKSIDE AVENUE; CLIFTON AVENUE; CONNORS ROAD; DALE STREET; DAY'S ROAD; HAYES ROAD ; KILLICK PLACE; PIKE'S AVENUE; SAMM'S ROAD; AND YOUNG'S AVENUE.	283
40.	CORNER BROOK: GEORGETOWN ROAD (ODD AND EVEN NUMBERS 3 TO 141); AND CURLING STREET (ODD NUMBERS 289 TO 511, EVEN NUMBERS 270 TO 510 INCLUDING BRAKE'S PERSONAL CARE HOME, 292 CURLING STREET).	269

Summary of Polling Divisions HUMBER - BAY OF ISLANDS

Total Number of Polling Divisions in District: 41

Total Number of Registered Electors in District: 10414

Polling Division	Boundary Descriptions	Registered Electors
41.	CORNER BROOK: BASHA PLACE; BIRCHY COVE DRIVE; BROSNAN STREET; FAREWELL PLACE; JOYCE PLACE; PENWAY STREET; QUIGLEY PLACE; WOODBINE AVENUE (EVEN NUMBERS 8 TO 34); AND WOODCREST AVENUE.	308

Total Electors for HUMBER - BAY OF ISLANDS: 10414

ELECTORAL DISTRICT OF HUMBER - BAY OF ISLANDS

No.	Polling Division	Eligible Voters		Ballots Counted				
		Revised 2015 List	Number of Swear Ins at the Polls	CURTIS, Conor NDP	JESSEAU, Ron PC	JOYCE, Eddie LIB	Rejected Ballots	Total Ballots
1	Corner Brook	284	11	10	5	80	0	95
2	Corner Brook	248	10	11	15	73	0	99
3	Corner Brook	228	13	5	14	69	0	88
4	Corner Brook	258	6	8	14	72	0	94
5	Corner Brook	268	4	8	19	72	0	99
6	Corner Brook	144	15	9	13	47	0	69
7	Corner Brook	198	12	5	7	57	1	70
8	Corner Brook	291	7	12	18	74	0	104
9	Corner Brook	360	4	8	20	60	0	88
10	Corner Brook	245	13	14	12	65	0	91
11	Corner Brook	255	9	15	8	64	0	87
12	Corner Brook	293	8	8	6	73	1	88
13	Irishtown and Hughes Brook	399	17	5	13	163	0	181
14	Irishtown	278	26	4	8	146	0	158
15	Summerside	239	11	2	16	99	0	117
16	Summerside	283	16	14	14	131	1	160
17	Meadows	304	13	7	8	118	4	137
18	Meadows	208	8	2	8	114	0	124
19	Gillams	298	33	11	22	135	0	168
20	Mclvers	250	15	8	27	108	0	143

ELECTORAL DISTRICT OF HUMBER - BAY OF ISLANDS

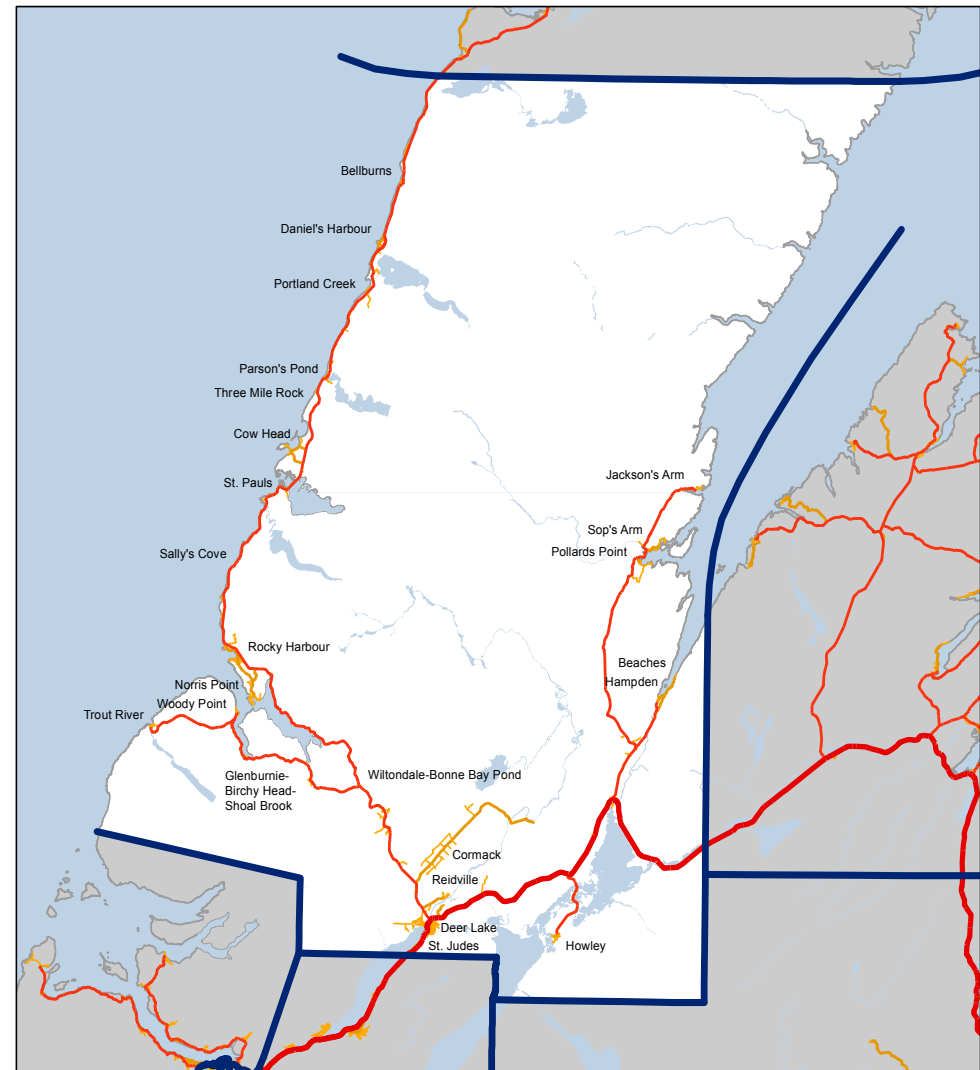
No.	Polling Division	Eligible Voters		Ballots Counted				
		Revised 2015 List	Number of Swear Ins at the Polls	CURTIS, Conor NDP	JESSEAU, Ron PC	JOYCE, Eddie LIB	Rejected Ballots	Total Ballots
21	Mclvers	169	10	2	19	62	0	83
22	Cox's Cove	264	6	0	11	102	0	113
23	Cox's Cove	279	10	3	21	115	0	139
24	Corner Brook	205	14	5	7	77	0	89
25	Corner Brook	288	8	7	14	103	0	124
26	Lark Harbour	193	17	4	5	119	1	129
27	Lark Harbour	180	14	3	8	116	0	127
28	York Harbour	281	21	3	17	140	3	163
29	Frenchman's Cove	194	3	0	6	73	1	80
30	John's Beach	116	3	1	5	56	0	62
31	Benoit's Cove	241	19	8	16	103	1	128
32	Benoit's Cove	247	18	6	7	123	0	136
33	Benoit's Cove	236	10	1	11	107	0	119
34	Halfway Point	196	9	3	12	76	0	91
35	Mount Moriah	240	12	1	5	118	1	125
36	Mount Moriah	287	20	1	4	133	0	138
37	Corner Brook	290	19	9	11	96	0	116
38	Corner Brook	317	14	3	5	96	1	105
39	Corner Brook	283	10	9	8	113	0	130
40	Corner Brook	269	20	3	10	84	0	97
41	Corner Brook	308	14	14	5	100	1	120

ELECTORAL DISTRICT OF HUMBER - BAY OF ISLANDS

No.	Polling Division	Eligible Voters		Ballots Counted				
		Revised 2015 List	Number of Swear Ins at the Polls	CURTIS, Conor NDP	JESSEAU, Ron PC	JOYCE, Eddie LIB	Rejected Ballots	Total Ballots
42	Advance - Corner Brook		14	5	22	137	0	164
43	Advance - Corner Brook		16	10	17	131	0	158
44	Special Ballots		50	15	51	422	9	497
		10414	602	282	564	4622	25	5493

POLLING DIVISION
 RECAPITULATION OF VOTES
 FOR THE ELECTORAL DISTRICT OF
 HUMBER - GROS MORNE

November 30, 2015 Provincial General Election



Provincial Electoral District:
Humber - Gros Morne

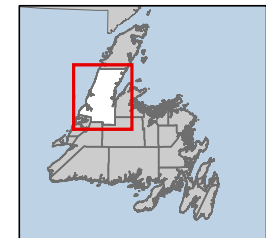
2011 Population: 12,509
 Land Area: 12,665 km²

Legend

- Community
- District Boundary

0 4.5 9 18
 Kilometers

Newfoundland Labrador Department of Finance
 Newfoundland & Labrador Statistics Agency



Summary of Polling Divisions HUMBER - GROS MORNE

Total Number of Polling Divisions in District: 43

Total Number of Registered Electors in District: 9412

Polling Division	Boundary Descriptions	Registered Electors
1.	JACKSON'S ARM: THE TOWN OF JACKSON'S ARM INCLUDING CHURCH ROAD; DYKE'S LANE; FORD'S ROAD; GODFATHER'S COVE ROAD; HEDDERSON'S LANE; REID'S POINT (FORMERLY JANES ROAD); MAIN STREET (ALSO KNOWN AS HIGHWAY 420); OLD JACKSON'S ARM ROAD; OSMOND'S ROAD; CLINIC ROAD; WICKS' ROAD; COMBDON'S LANE; AND TRAILER COURT ROAD.	229
2.	SOPS ARM: THE COMMUNITY OF SOPS ARM.	145
3.	POLLARD'S POINT: THE COMMUNITY OF POLLARD'S POINT INCLUDING LONG BEACH ROAD; OCEANVIEW LANE; ASPEN LANE; MAIN STREET; BIRCHVIEW LANE; JUNIPER LANE; FORTUNE LANE; DROVERVILLE ROAD; APPLE TREE ROAD; CHERRY TREE LANE; MIDDLE ROAD; ISLANDVIEW ROAD; HILLVIEW ROAD; COUNTRY COVE ROAD; GOOSEBERRY ROAD; GARDEN ROAD; WATERHOUSE ROAD ; CORNER BROOK ROAD ; AND ACADEMY DRIVE (INCLUDING MAIN RIVER RETIREMENT MANOR).	240
4.	HAMPDEN: THE TOWN OF HAMPDEN INCLUDING BANK'S LANE; CHOUSE BROOK ROAD ; CHURCH STREET; CIRCULAR ROAD; COMMUNITY PARK ROAD ; COUNTRY ROAD; ELM'S PLACE; FOREST ROAD; FUDGE'S ROAD; GALE PLACE; HEATH'S LANE; MAIN ROAD; MARINE DRIVE; MISIK HEIGHTS; OSMOND'S AVENUE; PALACE AVENUE; PARSONS' LANE; REGULAR'S LANE; SEASIDE DRIVE; STRIDE'S HILL; AND WELL'S LANE.	365
5.	ROOMS, GEORGE'S COVE, FOX POINT, BEACHES: THE COMMUNITIES OF ROOMS, GEORGE'S COVE, FOX POINT AND BEACHES.	69
6.	HOWLEY: THE TOWN OF HOWLEY INCLUDING MIRAMICHI DRIVE; BIRCH ROAD; CEMETERY ROAD; DEEP COVE ROAD; DEEP COVE ROAD EXTENSION; ELEVENTH AVENUE; FARM ROAD; FIRST AVENUE; KELVIN BROOK ROAD; MAIN STREET; NINTH AVENUE; PARK ROAD; POPLAR ROAD; ROUTE 401; SANDY STREAM; SCHOOL ROAD; SECOND AVENUE; STATION ROAD; THIRD AVENUE; HOWLEY ROAD; GOOSE COVE ROAD; MURRAY'S POND; KELLY'S POINT; LOON CRESCENT; BOOT BROOK ROAD; WINSOR AVENUE; AND PARTRIDGEBERRY POINT.	226
7.	DEER LAKE: AIRPORT AVENUE; AIRPORT AVENUE EXTENSION; EIGHTH AVENUE; BOULOS PLACE; GILES CRESCENT; LANGDON'S AVENUE; LUCAS PLACE; SEVENTH AVENUE; WALLACE PLACE; WOODFORD DRIVE; WELLON DRIVE ; AND OLD BONNE BAY ROAD (INCLUDING NUDAWN REALTY, 1 OLD BONNE BAY ROAD).	276

Summary of Polling Divisions HUMBER - GROS MORNE

Total Number of Polling Divisions in District: 43

Total Number of Registered Electors in District: 9412

Polling Division	Boundary Descriptions	Registered Electors
8.	DEER LAKE: FIFTH AVENUE; FIFTH AVENUE EXTENSION; HANCOCK'S ROAD; KING'S LANE; SIXTH AVENUE; AND TULK'S LANE.	252
9.	DEER LAKE: HIGH STREET; MAPLE STREET; SHEARS PLACE; WIGHT'S LANE; JUNIPER STREET; AND WILLOW PLACE.	264
10.	DEER LAKE: DOUGLAS LANE; OLIVIA LANE; REID'S LANE; WIGHT'S ROAD; COMMERCE STREET ; TRAILER COURT ROAD; AND WILLIAMS AVENUE.	227
11.	DEER LAKE: CHAULK'S LANE; FIRST AVENUE; SECOND AVENUE; THIRD AVENUE; FOURTH AVENUE; AND XAVIER LANE.	187
12.	DEER LAKE: BIRCH STREET; CLINIC DRIVE; COLBOURNE STREET; FARM ROAD; JEWER'S LANE; MOREY AVENUE; THOMEY PLACE; AND YOUNG'S AVENUE.	191
13.	DEER LAKE: CHAPEL HILL ROAD; CHURCH STREET; CRESCENT STREET; GOODYEAR'S LANE; MAYOR AVENUE; NICHOLSVILLE ROAD (ODD NUMBERS 1 TO 35 AND EVEN NUMBERS 2 TO 30); NORTH MAIN STREET; PENNELL'S LANE; POPLAR ROAD ; PINE STREET; SPENCE'S LANE ; SOUTH MAIN STREET; POWELL'S LANE; AND SPRUCE STREET.	274
14.	DEER LAKE: CANAL ROAD; MIDDLE ROAD; PHILIP DRIVE; AND ST. GEORGE'S STREET.	208
15.	DEER LAKE: EDWARD STREET; ELIZABETH AVENUE; AND GARDEN ROAD.	241
16.	DEER LAKE AND ST. JUDES: DEER LAKE: ASPEN LANE; DEVON ROW; DR. T. MILTON GREEN SQUARE; FOREST DRIVE; GATEHOUSE ROAD; GLIDE LAKE ROAD; HINKS LANE; LAKEVIEW CRESCENT; MAIN DAM ROAD; PEDDLE'S ROAD; AND SQUIRES ROAD.	266
17.	DEER LAKE AND ST. JUDES: DEER LAKE: RIDGEVIEW ROAD; SPILLWAY ROAD; AND SUNDARA WEST. THE COMMUNITY OF ST. JUDES (INCLUDING POOL'S ROAD, FELIX ROAD AND TRANS CANADA HIGHWAY).	200
18.	DEER LAKE: BENNETT AVENUE; LAKESIDE DRIVE; EVAN'S LANE; PINE TREE DRIVE; QUEEN STREET; KERWIN PLACE; NICHOLSVILLE ROAD (EVEN NUMBERS 64 TO 178, ODD NUMBERS 117 TO 271 INCLUDING DEER LAKE MANOR, 117 TO 123 NICHOLSVILLE ROAD).	328

Summary of Polling Divisions HUMBER - GROS MORNE

Total Number of Polling Divisions in District: 43

Total Number of Registered Electors in District: 9412

Polling Division	Boundary Descriptions	Registered Electors
19.	DEER LAKE: BAILEY'S AVENUE; BALL STREET; CROSS'S LANE; DR. D. D. MACDONALD DRIVE; HUMBER VIEW DRIVE; JEDDORE'S LANE; KENNEDY STREET; LERA STREET; LUSH'S LANE; MOSS' LANE; OAKE'S ROAD; PARK LANE ; REGINALD DRIVE; RIVERSIDE DRIVE; SHAW'S LANE; AND TOWER ROAD.	338
20.	DEER LAKE: ALBERT LANE; AMANDA AVENUE; BIRCHVIEW PLACE; GOOSE ARM ROAD; GRACE AVENUE; NICHOLS DRIVE; JOEL'S CRESCENT; ISLANDVIEW HEIGHTS; MCCARTHY PLACE; HILLSIDE DRIVE; JACK'S PLACE; KATELYN PLACE; MOUNTAIN VIEW PLACE; RIVERVIEW PLACE; SCOTT DRIVE; SUNRISE CRESCENT; AND VALLEY VIEW DRIVE.	289
21.	DEER LAKE: GEORGE AARON DRIVE; MEADOW LANE; CROSS'S HEIGHTS; AND RIVERBANK ROAD.	240
22.	REIDVILLE: THE TOWN OF REIDVILLE INCLUDING VIKING TRAIL (ALSO KNOWN AS ROUTE 430); CIRCULAR ROAD; CIRCULAR ROAD EXTENSION; COMMUNITY SQUARE; COMMUNITY SQUARE EXTENSION; ELMS STREET; FOREST ROAD; HERB STREET; HILLVIEW DRIVE; KENNEDY DRIVE; OLD ROCKY BROOK ROAD; PEARL'S LANE; MEADOW BROOK ROAD; REID'S LANE; REIDVILLE ROAD (ALSO REFERRED TO AS MAIN STREET); RIVERVIEW ROAD; ROCKY BROOK ROAD; AND TRANQUIL WATERS ESTATES.	356
23.	CORMACK: VIKING TRAIL (ALSO HIGHWAY 430 FROM THE CORMACK INTERSECTION, NORTH ALONG HIGHWAY 430 FOR A DISTANCE OF APPROXIMATELY 3.5 KM); ALDER AVENUE; ASH AVENUE; ASPEN AVENUE; BALSAM AVENUE; BIRCH AVENUE; CHERRYWOOD DRIVE; FIR CRESCENT; JUNIPER AVENUE; LARCH AVENUE; MAPLE AVENUE; OAK CRESCENT; PINE AVENUE; PINE AVENUE EXTENSION; POPLAR CRESCENT; SPRUCE AVENUE; WHITE RIVER ROAD; AND WILLOW AVENUE.	205
24.	CORMACK: TAMARACK DRIVE; AND VETERAN'S DRIVE.	246
25.	BONNE BAY POND AND WILTONDALE: OLD BONNE BAY HIGHWAY (BOTH SIDES BETWEEN CORMACK AND WILTONDALE, ALSO KNOWN AS VIKING TRAIL AND HIGHWAY 430, EXCLUDING A SECTION OF HIGHWAY # 430 BEGINNING AT THE CORMACK INTERSECTION AND EXTENDING A DISTANCE OF 3.5 KM TOWARD WILTONDALE). THE COMMUNITY OF WILTONDALE INCLUDING HIGHWAY 430; BONNE BAY POND INCLUDING HIGHWAY 430; JACK LADDER ROAD; OLD BONNE BAY POND ROAD; ROCKY POND ROAD; SHADY LOOP ROAD; SPRUCE HILL ROAD; SUNSET DRIVE; DEPOT ROAD; THE NEW ROAD; AND WHITE HILLS ROAD.	107

Summary of Polling Divisions HUMBER - GROS MORNE

Total Number of Polling Divisions in District: 43

Total Number of Registered Electors in District: 9412

Polling Division	Boundary Descriptions	Registered Electors
26.	TROUT RIVER: MAIN STREET; AND FISHER DRIVE .	199
27.	TROUT RIVER: DUKE STREET; FEEDER LANE; HANN'S LANE; HERB STREET; HIGHWAY 431; HILLCREST ROAD; MOUNTAIN DRIVE; OLD HIGHWAY; RIVERSIDE DRIVE; ROSE AVENUE; VICTORIA STREET; AND WOODLANDS ROAD.	211
28.	WOODY POINT, CURZON VILLAGE, AND WINTER HOUSE BROOK: THE TOWN OF WOODY POINT INCLUDING CROSS LANE; CHURCH LANE; WILTON LANE; COX'S LANE; LODGE LANE; BACK ROAD; MAIN ROAD; ROBERTS ROAD; BEACH ROAD; TROUT RIVER ROAD (ALSO KNOWN AS ROUTE 431); AND WATER STREET. THE COMMUNITY OF CURZON VILLAGE INCLUDING GILLAM ROAD; CRAWLEY'S COVE ROAD; FISHERMAN'S ROAD; CRAWLEY'S BROOK LANE; AND BURDEN'S LANE. THE COMMUNITY OF WINTER HOUSE BROOK INCLUDING PAYNE'S POINT ROAD; PAYNE'S BROOK ROAD; MAIN ROAD; MARSHALL'S LANE; LEE'S LANE; AND HANN'S LANE.	276
29.	GLENBURNIE, BIRCHY HEAD AND SHOAL BROOK: THE TOWN OF GLENBURNIE INCLUDING TABLELAND DRIVE; MACKENZIE ROAD; GLENBURNIE ROAD; AND BEACH ROAD. THE TOWN OF BIRCHY HEAD INCLUDING TABLELAND DRIVE; SILVERTON ROAD; GOOSNEYS LANE; AND SILVER POINT. THE TOWN OF SHOAL BROOK INCLUDING TABLELAND DRIVE; SHOAL BROOK DRIVE; AND BURDEN'S LANE.	205
30.	NORRIS POINT: BEN'S LANE ; CIRCULAR DRIVE; HOSPITAL ROAD; JENNIEX'S LANE; MERCER'S LANE; REID'S LANE; WHALE COVE ROAD (ALSO KNOWN AS WILD COVE ROAD AND FISHERY ROAD); BEACH ROAD; CROCKER'S LANE; LESLIE'S LANE; GILL'S LANE; KINGDOM DRIVE; MAJOR'S LANE; MCKENZIE'S LANE; NEDDIES HARBOUR ROAD; PARK HOUSE ROAD; AND HARBOURVIEW DRIVE (INCLUDING R F DOVE COMPLEX, 18 HARBOURVIEW DRIVE);	298
31.	NORRIS POINT: BUGDEN'S COVE ROAD; CHURCH LANE; CLARKE'S LANE; COTTAGE LANE; HISCOCK'S LANE; LAING'S LANE; MAYNARD'S ROAD; PIERCE'S LANE; SAMM'S ROAD; STONE'S LANE; WALSH'S LANE; SACREY'S LANE; HOLLAND MEMORIAL DRIVE; AND MAIN STREET (ALSO KNOWN AS ROUTE 430-15 INCLUDING BONNE BAY HEALTH CENTRE, 131 TO 133 MAIN STREET).	250
32.	ROCKY HARBOUR: BIRCH LANE; EVERGREEN LANE; JUNIPER LANE; LOOKOUT ROAD; SPRUCE LANE; POND ROAD; CRESTVIEW LANE; AND WEST LINK .	251
33.	ROCKY HARBOUR: WATTS LANE; BERRY HEIGHTS; SAM'S LANE; PARK DRIVE; WIGHT'S LANE; RYAN'S ROAD; HILLSIDE DRIVE; BAYVIEW ROAD; PAYNE'S PATH; MAIN STREET SOUTH; OLD COVE ROAD; AND YOUNG'S LANE.	224

Summary of Polling Divisions HUMBER - GROS MORNE

Total Number of Polling Divisions in District: 43

Total Number of Registered Electors in District: 9412

Polling Division	Boundary Descriptions	Registered Electors
34.	ROCKY HARBOUR: BUTT'S LANE; EASTERN DRIVE; ELLSWORTH'S LANE; HARBOUR DRIVE; MAIN STREET NORTH; OCEANVIEW DRIVE; PARSONS LANE; PIONEER LANE; RECTORY LANE; SHEARS LANE; SPRING LANE; WESTVIEW LANE; SHEARAKIN ROAD; SHEARS VILLAGE LANE; KIN PLACE; BOTTOM BROOK HEIGHTS; AND HARBOURVIEW DRIVE.	236
35.	SALLY'S COVE: THE COMMUNITY OF SALLY'S COVE INCLUDING HEWLIN'S LANE; LAING'S LANE; AND ROUTE 430.	21
36.	ST. PAULS: THE TOWN OF ST. PAULS INCLUDING BENNETT'S LANE; EVERETT'S ROAD; FOX'S ROAD; LINE PATH; MAIN STREET; PARK STREET; PERCY'S LANE; AND VIKING TRAIL (ALSO KNOWN AS ROUTE 430).	215
37.	COW HEAD: GRADES AVENUE; BROWN'S LANE; CORNER ROAD; POND ROAD; SEASHORE DRIVE; SHEARS ROAD; MAIN STREET (ALL ODD NUMBERS WEST SIDE OF MAIN STREET); HARMONY DRIVE; AND TUCKER'S COVE ROAD.	166
38.	COW HEAD: ACCESS ROAD SOUTH (ALSO KNOWN AS ROUTE 430-21 SOUTH); ACCESS ROAD NORTH (ALSO KNOWN AS ROUTE 430-21 NORTH); DORSET DRIVE; D.W. DRIVE; HUTCHINGS DRIVE; JUNIPER LANE; MAIN STREET (ALL EVEN NUMBERS EAST SIDE OF MAIN STREET); SUBDIVISION ROAD; PARKS DRIVE; SPRUCE ROAD; AND SUNSET DRIVE.	185
39.	PARSON'S POND AND THREE MILE ROCK: PARSON'S POND: SPRINGHILL DRIVE; SPRUCE GROVE; THORNHILL'S DRIVE; MOUNTAINVIEW LANE; KEOUGH'S BEND; AND SPORTS AVENUE (INCLUDING CHARLOTTE/ELIZABETH SENIORS MANOR, 12 SPORTS AVENUE). THE COMMUNITY OF THREE MILE ROCK.	211
40.	PARSON'S POND: GARDEN ROAD; ST. FRANCIS AVENUE; WATERFRONT ROAD; BLANCHARD'S LANE; KEOUGH'S LANE; NORTH STREET; OCEAN LANE; PAYNE'S LANE; SUBDIVISION ROAD; VERGE'S LANE; WILDWOOD AVENUE; AND ROUTE 430 (ALSO KNOWN AS VIKING TRAIL).	158
41.	PORTLAND CREEK: THE COMMUNITY OF PORTLAND CREEK INCLUDING MAIN STREET; CIRCULAR ROAD; TOM'S LANE; WENTZELL'S ROAD; AND HEAD ROAD.	62

Summary of Polling Divisions HUMBER - GROS MORNE

Total Number of Polling Divisions in District: 43

Total Number of Registered Electors in District: 9412

Polling Division	Boundary Descriptions	Registered Electors
42.	DANIEL'S HARBOUR: THE TOWN OF DANIEL'S HARBOUR INCLUDING BANK STREET; FOREST ROAD; BILL'S WOODS PATH; CHURCH LANE; CIRCULAR ROAD; CLINIC HILL; DEPOT ROAD; FRANCIS PATH; DANIEL'S HARBOUR BY PASS ROAD (ALSO KNOWN AS HIGHWAY 430); HUMBER'S AVENUE; INGRAM'S AVENUE; KELLY'S LANE; MAIN STREET; PEARCE'S LANE; PERRY'S LANE; REGAN DRIVE; STADIUM ROAD; STOREFRONT ROAD; TERRA NOVA ROAD; WATERFRONT ROAD; WILTON'S HILL; WINTER GARDEN ROAD; AND WINTERHOUSE ROAD.	224
43.	BELLBURNS: THE TOWN OF BELLBURNS INCLUDING HILLCREST LOOP ; MAIN STREET; NIM'S ROAD; OCEAN DRIVE; PITTMAN'S LANE; RIVERBANK ROAD; AND ROUTE 430 (ALSO KNOWN AS VIKING TRAIL).	51

Total Electors for HUMBER - GROS MORNE: 9412

ELECTORAL DISTRICT OF HUMBER - GROS MORNE

No.	Polling Division	Eligible Voters		Ballots Counted				
		Revised 2015 List	Number of Swear Ins at the Polls	BALL, Dwight LIB	GOOSNEY, Mike NDP	PELLEY, Graydon PC	Rejected Ballots	Total Ballots
1	Jackson's Arm	229	13	119	7	23	0	149
2	Sops Arm	145	9	55	3	21	0	79
3	Pollard's Point	240	17	117	3	19	0	139
4	Hampden	365	15	131	5	23	0	159
5	Rooms, George's Cove, Fox Point and Beaches	69	6	26	4	6	0	36
6	Howley	226	25	107	10	29	0	146
7	Deer Lake	276	79	140	17	35	1	193
8	Deer Lake	252	26	100	14	17	1	132
9	Deer Lake	264	29	88	18	30	1	137
10	Deer Lake	227	25	89	14	24	1	128
11	Deer Lake	187	26	63	8	21	0	92
12	Deer Lake	191	19	73	10	18	1	102
13	Deer Lake	274	40	94	24	20	1	139
14	Deer Lake	208	39	66	11	23	0	100
15	Deer Lake	241	27	72	14	22	1	109
16	Deer Lake and St. Judes	266	22	82	27	12	1	122
17	Deer Lake and St. Judes	200	24	62	10	31	1	104
18	Deer Lake	328	35	89	11	25	0	125
19	Deer Lake	338	59	166	16	36	1	219
20	Deer Lake	289	47	115	11	26	0	152

ELECTORAL DISTRICT OF HUMBER - GROS MORNE

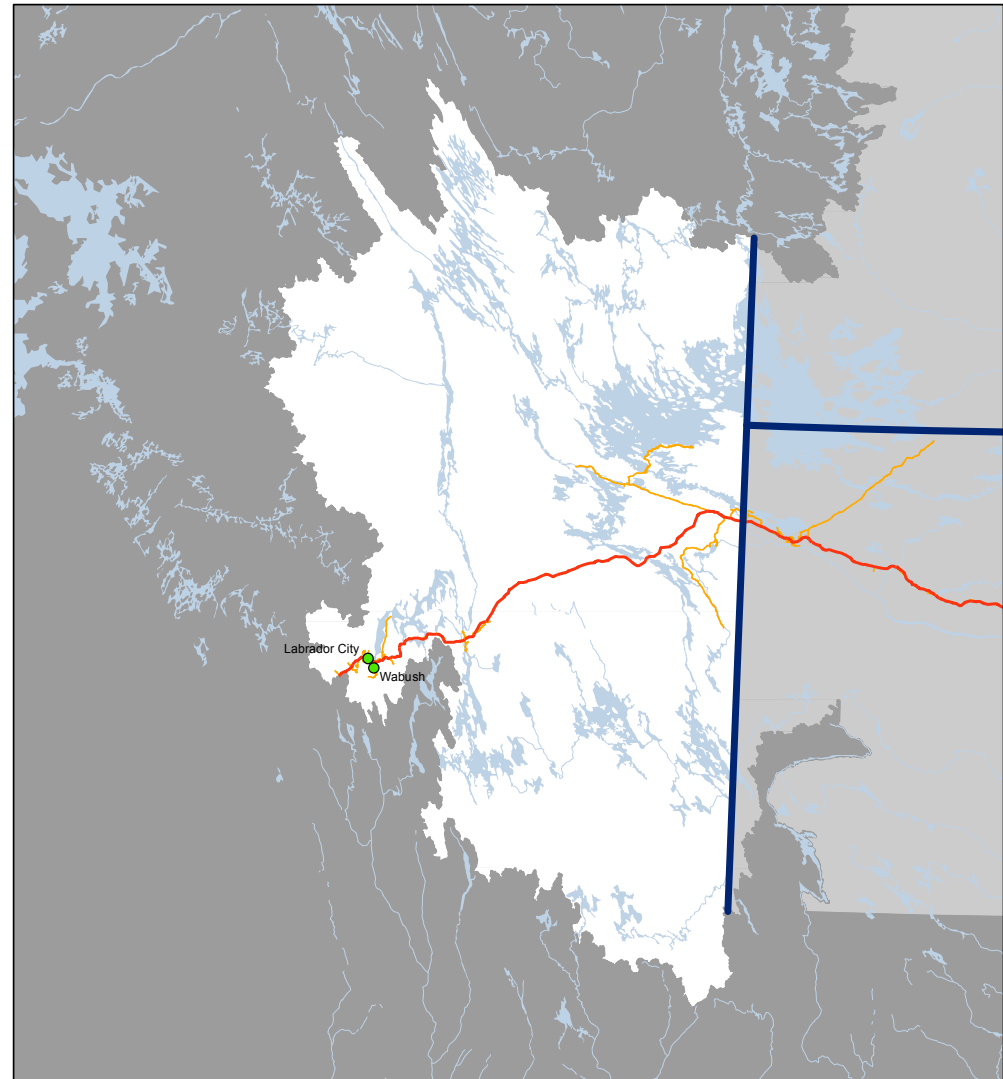
No.	Polling Division	Eligible Voters		Ballots Counted				
		Revised 2015 List	Number of Swear Ins at the Polls	BALL, Dwight LIB	GOOSNEY, Mike NDP	PELLEY, Graydon PC	Rejected Ballots	Total Ballots
21	Deer Lake	240	42	101	10	25	0	136
22	Reidville	356	29	163	21	32	1	217
23	Cormack	205	31	84	12	18	0	114
24	Cormack	246	18	95	7	21	1	124
25	Bonne Bay Pond and Wiltondale	107	10	54	11	13	0	78
26	Trout River	199	5	119	3	11	0	133
27	Trout River	211	9	120	3	18	0	141
28	Woody Pont, Curzon Village, and Winter House Brook	276	13	99	13	38	0	150
29	Glenburnie, Birchy Head and Shoal Brook	205	7	100	7	12	0	119
30	Norris Point	298	17	105	11	17	0	133
31	Norris Point	250	6	103	9	17	0	129
32	Rocky Harbour	251	10	102	5	14	0	121
33	Rocky Harbour	224	12	79	6	11	0	96
34	Rocky Harbour	236	10	90	12	19	0	121
35	Sally's Cove	21	0	4	0	3	0	7
36	St. Pauls	215	2	77	8	11	0	96
37	Cow Head	166	17	69	4	19	0	92
38	Cow Head	185	10	74	10	13	0	97

ELECTORAL DISTRICT OF HUMBER - GROS MORNE

No.	Polling Division	Eligible Voters		Ballots Counted				
		Revised 2015 List	Number of Swear Ins at the Polls	BALL, Dwight LIB	GOOSNEY, Mike NDP	PELLEY, Graydon PC	Rejected Ballots	Total Ballots
39	Parson's Pond and Three Mile Rock	211	11	70	3	9	0	82
40	Parson's Pond	158	7	61	6	7	0	74
41	Portland Creek	62	4	37	2	5	1	45
42	Daniel's Harbour	224	10	89	8	6	0	103
43	Bellburns	51	2	31	1	4	1	37
44	Advance - Rocky Harbour		10	47	6	11	0	64
45	Advance - Deer Lake		22	187	10	39	0	236
46	Advance - Deer Lake		35	220	24	55	0	299
47	Advance - Hampden		5	22	4	0	0	26
48	Special Ballots		41	354	21	74	3	452
		9412	977	4610	474	983	17	6084

POLLING DIVISION
RECAPITULATION OF VOTES
FOR THE ELECTORAL DISTRICT OF
LABRADOR WEST


November 30, 2015 Provincial General Election



Provincial Electoral District:
Labrador West

2011 Population: 9,238
Land Area: 60,350 km²

 Department of Finance
Newfoundland & Labrador Statistics Agency



Summary of Polling Divisions LABRADOR WEST

Total Number of Polling Divisions in District: 25

Total Number of Registered Electors in District: 6202

Polling Division	Boundary Descriptions	Registered Electors
1.	WABUSH: CABOT DRIVE; GILBERT AVENUE; BALTIMORE AVENUE; BOWATER EXTENSION; WINTER AVENUE; AND SHEA STREET.	270
2.	WABUSH: GRENFELL DRIVE; SNOW'S DRIVE; AND DUNFIELD STREET.	262
3.	WABUSH: BOWATER DRIVE; CARSON STREET; BANTING AVENUE; AND CORMACK AVENUE.	221
4.	WABUSH: BOND AVENUE; LEGGE AVENUE; CASHIN AVENUE; SQUIRES AVENUE; MORRIS AVENUE; WALSH STREET; DUNPHY AVENUE; GUY STREET; REID STREET; HOGAN STREET ; AND JENNINGS AVENUE .	194
5.	WABUSH: WHITEWAY DRIVE; FLYNN LANE; BARRON LANE; UNION STREET; MCGREGOR LANE; AND ANDERSON STREET.	226
6.	LABRADOR CITY: HAMILTON STREET (EVEN NUMBERS 900 TO 904, FROM THE INTERSECTION OF HAMILTON STREET AND HUDSON DRIVE TO THE INTERSECTION OF HAMILTON STREET AND CASHIN CRESCENT); HUDSON DRIVE; STATION ROAD; HUMBER AVENUE; AVALON DRIVE (NUMBERS 102 TO 300); AMHERST AVENUE; HUMPHREY ROAD ; LORRAINE AVENUE; LUCE STREET ; RAVEN AVENUE (EVEN NUMBERS 98 TO 124 AND 166 TO 190); SMALLWOOD ROAD ; AND AIRPORT ROAD .	226
7.	LABRADOR CITY: GILBERT AVENUE; BALTIMORE STREET; GUY STREET; CAROL DRIVE (ODD AND EVEN NUMBERS 303 TO 325); OSBOURNE STREET; SCHEFFER STREET; BEVERLY CRESCENT; BANTING STREET; CARSON AVENUE; AND BOOTH AVENUE.	254
8.	LABRADOR CITY: AVALON DRIVE (NUMBERS 400 TO 450); DRAKE AVENUE; MARCONI AVENUE; CABOT CRESCENT; CARTIER AVENUE; SUTTON WAY; AND GRENFELL CRESCENT.	280
9.	LABRADOR CITY: BARTLETT DRIVE (ODD AND EVEN NUMBERS 216 TO 611).	189
10.	LABRADOR CITY: BEAVER AVENUE; DINEEN CRESCENT; EMBASSY AVENUE; JUNIPER CRESCENT; ELM AVENUE; AND MAPLE CRESCENT.	197
11.	LABRADOR CITY: TAMARACK DRIVE (ODD AND EVEN NUMBERS 301 TO 723 FROM DRAKE AVENUE TO WILLOW DRIVE).	231
12.	LABRADOR CITY: LAKESIDE DRIVE.	243

Summary of Polling Divisions LABRADOR WEST

Total Number of Polling Divisions in District: 25

Total Number of Registered Electors in District: 6202

Polling Division	Boundary Descriptions	Registered Electors
13.	LABRADOR CITY: MATTHEW AVENUE; BRISTOL CRESCENT; HOWLEY AVENUE; ROCHE STREET; FIELD STREET; CAMPBELL DRIVE; AND BURRY AVENUE.	279
14.	LABRADOR CITY: ELIZABETH AVENUE; RICHARDS CRESCENT; CURTIS CRESCENT; VIKING CRESCENT; AND CARIBOU CRESCENT.	262
15.	LABRADOR CITY: CAROL DRIVE (ODD AND EVEN NUMBERS 445 TO 850); COOK CRESCENT; CORMACK STREET; AND RAVEN AVENUE (EVEN NUMBERS 126 TO 164).	248
16.	LABRADOR CITY: MURPHY CRESCENT; MACDONALD CRESCENT; ROBERTSON AVENUE; LAURIER AVENUE; NASCOPIE AVENUE; AND CHURCHILL STREET.	239
17.	LABRADOR CITY: MCPARLAND DRIVE; JACKSON AVENUE; MONTAGNAIS AVENUE; VANIER AVENUE; AND NICHOLS - ADAM HIGHWAY (ALSO KNOWN AS ROUTE 500, THAT PORTION OF NICHOLS - ADAM HIGHWAY THAT INCLUDES THE LABRADOR WEST HEALTH CENTRE, 1700 NICHOLS - ADAM HIGHWAY).	206
18.	LABRADOR CITY: CENTENNIAL DRIVE; D'AIGLE CRESCENT; PROWSE AVENUE; RETTY STREET; BOND STREET; MASSEY CRESCENT; AND BADEN POWELL ROAD.	261
19.	LABRADOR CITY: STIRLING CRESCENT; CARTWRIGHT STREET; HAMILTON STREET (ODD AND EVEN NUMBERS 801 TO 823, FROM THE INTERSECTION OF HAMILTON STREET AND CARTWRIGHT STREET TO THE INTERSECTION OF HAMILTON STREET AND HUDSON DRIVE); BEOTHUCK STREET; AND DURRELL STREET.	311
20.	LABRADOR CITY: BIRCH STREET; CEDAR AVENUE; PINE AVENUE; POPLAR AVENUE; CASHIN CRESCENT; AND CAVENDISH CRESCENT.	315
21.	LABRADOR CITY: WILLOW DRIVE; OAK AVENUE; SPRUCE STREET; BALSAM CRESCENT; AND ALDERDICE AVENUE.	263
22.	LABRADOR CITY: SPARROW STREET; TAMARACK DRIVE (EVEN AND ODD NUMBERS 724 TO 1005); AND RAVEN AVENUE (EVEN NUMBERS 76 TO 90).	268
23.	LABRADOR CITY: BARTLETT DRIVE (EVEN AND ODD NUMBERS 700 TO 1161).	174
24.	LABRADOR CITY: HARRIE LAKE DRIVE; BARTLETT DRIVE (EVEN AND ODD NUMBERS 3000 TO 4038 FROM CIRCULAR ROAD TO DULEY CRESCENT); QUARTZITE CRESCENT; NEAL DRIVE; MOSS CRESCENT; JULIEN STREET; CIRCULAR ROAD ; AND TANYA CRESCENT.	325

Summary of Polling Divisions LABRADOR WEST

Total Number of Polling Divisions in District: 25

Total Number of Registered Electors in District: 6202

Polling Division	Boundary Descriptions	Registered Electors
25.	LABRADOR CITY: DULEY CRESCENT; DULEY LAKE (COTTAGES); ASHUANIPI CRESCENT; CANNING AVENUE; MILLS CRESCENT; WALSH RIVER ROAD; MALAKOFF CRESCENT; AND FLORA CRESCENT.	258

Total Electors for LABRADOR WEST: 6202

ELECTORAL DISTRICT OF LABRADOR WEST

No.	Polling Division	Eligible Voters		Ballots Counted				
		Revised 2015 List	Number of Swear Ins at the Polls	BARRON, Ron NDP	LETTO, Graham LIB	McGRATH, Nick K. PC	Rejected Ballots	Total Ballots
1	Wabush	270	36	93	65	13	0	171
2	Wabush	262	45	67	63	32	0	162
3	Wabush	221	22	44	38	17	1	100
4	Wabush	194	36	61	25	17	1	104
5	Wabush	226	24	57	32	20	0	109
6	Labrador City	226	27	35	47	24	0	106
7	Labrador City	254	10	26	40	35	1	102
8	Labrador City	280	16	31	46	30	1	108
9	Labrador City	189	11	13	26	16	0	55
10	Labrador City	197	7	16	37	26	0	79
11	Labrador City	231	22	43	31	21	1	96
12	Labrador City	243	11	43	55	24	0	122
13	Labrador City	279	20	20	57	26	0	103
14	Labrador City	262	20	33	49	21	0	103
15	Labrador City	248	25	42	58	23	0	123
16	Labrador City	239	15	30	57	27	0	114
17	Labrador City	206	14	25	52	28	0	105
18	Labrador City	261	15	40	43	22	3	108
19	Labrador City	311	22	30	66	45	0	141
20	Labrador City	315	28	41	53	18	1	113
21	Labrador City	263	15	41	58	21	0	120

ELECTORAL DISTRICT OF LABRADOR WEST

No.	Polling Division	Eligible Voters		Ballots Counted				
		Revised 2015 List	Number of Swear Ins at the Polls	BARRON, Ron NDP	LETTO, Graham LIB	McGRATH, Nick K. PC	Rejected Ballots	Total Ballots
22	Labrador City	268	29	48	37	30	1	116
23	Labrador City	174	14	11	32	15	0	58
24	Labrador City	325	40	66	58	24	2	150
25	Labrador City	258	57	45	66	21	0	132
26	Advance - Labrador City		16	72	129	60	1	262
27	Advance - Wabush		4	33	17	3	0	53
28	Special Ballots		23	46	116	53	1	216
		6202	624	1152	1453	712	14	3331

POLLING DIVISION
RECAPITULATION OF VOTES
FOR THE ELECTORAL DISTRICT OF
LAKE MELVILLE

November 30, 2015 Provincial General Election



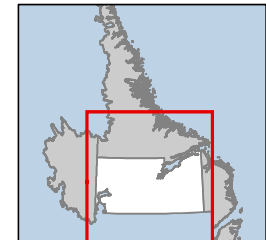
Provincial Electoral District:
Lake Melville

2011 Population: 10,097
Land Area: 95,700 km²

Legend
● Community
— District Boundary

0 105 210 420
Kilometers

Newfoundland Labrador Department of Finance
Newfoundland & Labrador Statistics Agency



Summary of Polling Divisions LAKE MELVILLE

Total Number of Polling Divisions in District: 28

Total Number of Registered Electors in District: 6201

Polling Division	Boundary Descriptions	Registered Electors
1.	MUD LAKE: MUD LAKE AREA.	40
2.	HAPPY VALLEY-GOOSE BAY: SAUNDERS STREET; RIVERVIEW DRIVE; ELIZABETH AVENUE; TRAVERSPINE DRIVE; AND MUD LAKE ROAD.	197
3.	HAPPY VALLEY-GOOSE BAY: MONTAGNAIS ROAD; AND PADDON ROAD.	182
4.	HAPPY VALLEY-GOOSE BAY: CARTWRIGHT ROAD; CARTWRIGHT CRESCENT; AND CORTE REAL ROAD.	206
5.	HAPPY VALLEY-GOOSE BAY: BAIKIE PLACE; BLAKE DRIVE; HEFLER STREET; GARLAND STREET; HAMEL STREET; LYALL STREET; JOHNNY HILL DRIVE; MOUNTAINVIEW DRIVE; AND MCLEAN CRESCENT.	217
6.	HAPPY VALLEY-GOOSE BAY: PERRAULT PLACE; AND MARKLAND ROAD.	139
7.	HAPPY VALLEY-GOOSE BAY: GRENFELL STREET; GRAND STREET; AND STRATHCONA DRIVE.	159
8.	HAPPY VALLEY-GOOSE BAY: CABOT CRESCENT; COURTE MANCHE STREET; KESSESSASSKIOU STREET; AND COOK STREET (INCLUDING HEADLAND APARTMENTS, 10 COOK STREET).	249
9.	HAPPY VALLEY-GOOSE BAY: GREEN STREET; GOOSE AVENUE; TERRINGTON LANE; AND PALLISER CRESCENT.	282
10.	HAPPY VALLEY-GOOSE BAY: TENTH STREET; HILLCREST ROAD; ROYAL STREET; HUNT STREET; WINDSOR DRIVE; AND PLEASANT AVENUE.	283
11.	HAPPY VALLEY-GOOSE BAY: ROBERTS ROAD; CLARENCE O'DELL DRIVE; HOPE STREET; OLIVER DRIVE; MORRIS CRESCENT; AND COOPER CRESCENT.	166
12.	HAPPY VALLEY-GOOSE BAY: DAVIS CRESCENT; WINTERS CRESCENT; CHAULK STREET; DEHARVING DRIVE; BURRY CRESCENT; AND GEAR STREET.	251
13.	HAPPY VALLEY-GOOSE BAY: WHITE CRESCENT; MICHELIN STREET; BROOMFIELD STREET; CAMPBELL STREET; GROVES STREET; FORD STREET; AND TOOKTOSHINA DRIVE.	240
14.	HAPPY VALLEY-GOOSE BAY: MESHER STREET; BRETT STREET; JUSTIN AVENUE; LEARNING STREET; AND LETHBRIDGE STREET (INCLUDING LABRADOR FRIENDSHIP CENTRE ASSISTED LIVING PROGRAM, 8 LETHBRIDGE STREET).	231

Summary of Polling Divisions LAKE MELVILLE

Total Number of Polling Divisions in District: 28

Total Number of Registered Electors in District: 6201

Polling Division	Boundary Descriptions	Registered Electors
15.	HAPPY VALLEY-GOOSE BAY: ADAMS LOOP; MITCHELL STREET; POTTLE STREET; CHURCHILL STREET; MARTIN CRESCENT; IKEY STREET; RANDELL CRESCENT; AND BIRD STREET.	404
16.	HAPPY VALLEY-GOOSE BAY: AYLMEYER STREET; BADEN CRESCENT; CHATHAM STREET; CLINTON STREET; MARVILLE DRIVE; METZ LANE; NOMAD STREET; NORTH STAR DRIVE; PORTAGE LA PRAIRIE DRIVE; RIVERS ROAD; SENNETERRE STREET; SPITFIRE PLACE; TRACKER STREET; AND WESTOVER ROAD.	142
17.	HAPPY VALLEY-GOOSE BAY: LAKE CRESCENT; PARK DRIVE; RIVER CRESCENT; HAMILTON RIVER ROAD (EVEN AND ODD NUMBERS 416 TO 465); ASPEN DRIVE; AND JUNIPER STREET.	246
18.	HAPPY VALLEY-GOOSE BAY: WOODLAND CRESCENT; BAY CRESCENT; BROOK CRESCENT; HALIFAX STREET; OTTAWA AVENUE; TERRINGTON BASIN; STRATFORD AVENUE; ROUTE 520 (INCLUDING GOOSE RIVER LODGE); AND SPRUCE AVENUE.	213
19.	NORTH WEST RIVER: BAYVIEW DRIVE; GOUDIE HILL; GRAND LAKE ROAD; LAKEVIEW DRIVE; MELVILLE AVENUE; PORTAGE ROAD (ODD AND EVEN NUMBERS 1 TO 75); MONTAGUE ROAD (ODD AND EVEN NUMBERS 31 TO 42); AND SUNDAY HILL ROAD.	224
20.	NORTH WEST RIVER: PORTAGE ROAD (EVEN AND ODD NUMBERS 76 TO 129); AIRSTRIP ROAD; BEACH ROAD; BIRCH DRIVE; BLAKE LANE; BROOMFIELD LANE; CURTIS DRIVE; GROVES CRESCENT; MICHELIN ROAD; PADDON ROAD; RIVER ROAD; MONTAGUE ROAD (ODD AND EVEN NUMBERS 1 TO 30); BUTTER AND SNOW; AND SPRUCE LANE.	186
21.	SHESHATSHIU: PASTEEN STREET; MANI ASHINI STREET; SHIMUN STREET; SHENUM STREET; CORONATION STREET; MCKENZIE DRIVE (ODD AND EVEN NUMBERS 1 TO 40); EDWARDS DRIVE (ODD AND EVEN NUMBERS 163 TO 278); BAND COUNCIL ROAD; AND SHUASHIM STREET.	306
22.	SHESHATSHIU: MISTASHINI CRESCENT; MATSHATSHEU STREET; UAPUSH DRIVE; TSHENISS DRIVE (ALSO KNOWN AS NEW SCHOOL ROAD); MCKENZIE DRIVE (ODD AND EVEN NUMBERS 41 TO 460); AND EDWARDS DRIVE (EVEN AND ODD NUMBERS 5 TO 161).	321
23.	HAPPY VALLEY-GOOSE BAY: ABBOTT DRIVE; BENNETT DRIVE; DIEFENBAKER STREET; HAMILTON RIVER ROAD (ODD AND EVEN NUMBERS 331 TO 368); KING CRESCENT; LAURIER LOOP; MACKENZIE DRIVE; MEIGHAN STREET; PEARSON DRIVE; SHAW PLACE; TRUDEAU STREET; TUPPER DRIVE; AND LORING DRIVE.	174

Summary of Polling Divisions LAKE MELVILLE

Total Number of Polling Divisions in District: 28

Total Number of Registered Electors in District: 6201

Polling Division	Boundary Descriptions	Registered Electors
24.	HAPPY VALLEY-GOOSE BAY: MACDONALD DRIVE; MEALY MOUNTAIN ROAD; AND ST. LAURENT DRIVE.	237
25.	HAPPY VALLEY-GOOSE BAY: BARRETT STREET; EDMUNDS CRESCENT; HALE STREET; THOMPSON DRIVE; AND VALLEYVIEW DRIVE.	242
26.	HAPPY VALLEY-GOOSE BAY: COMMERCIAL STREET; BIRCH ISLAND ROAD; TRANS LABRADOR HIGHWAY (ALSO KNOWN AS CHURCHILL FALLS ROAD); QUARRY ROAD; DALTON STREET; HAVEN STREET; AND HAMILTON RIVER ROAD (ODD AND EVEN NUMBERS 1 TO 329 INCLUDING LABRADOR HEALTH CARE CENTRE, 227 HAMILTON RIVER ROAD AND HAPPY VALLEY-GOOSE BAY LONG TERM CARE FACILITY, 229 HAMILTON RIVER ROAD).	333
27.	CHURCHILL FALLS: RAVEN STREET; FRISSELL STREET; OSPREY STREET; PTARMIGAN STREET; JOHN CABOT STREET; JOHN MCLEAN STREET; BIRCH STREET; OSSOKMANUAN STREET (EVEN AND ODD NUMBERS 2 TO 36); NASCOPIE STREET; A.P. LOW STREET; GULL STREET; EAGLE STREET; MICHIKAMAU STREET; PORCUPINE STREET; BEAVER STREET; SPRUCE STREET; TAMARACK STREET; AND LOBSTICK STREET.	177
28.	CHURCHILL FALLS: CANTLE AVENUE; LETHBRIDGE AVENUE; JACKSON AVENUE; BOWMAN CRESCENT; RESSIGIEU DRIVE (NUMBERS 1801, 1802,1803,1804); AND OSSOKMANUAN STREET (NUMBERS 1901, 1902).	154

Total Electors for LAKE MELVILLE: 6201

ELECTORAL DISTRICT OF LAKE MELVILLE

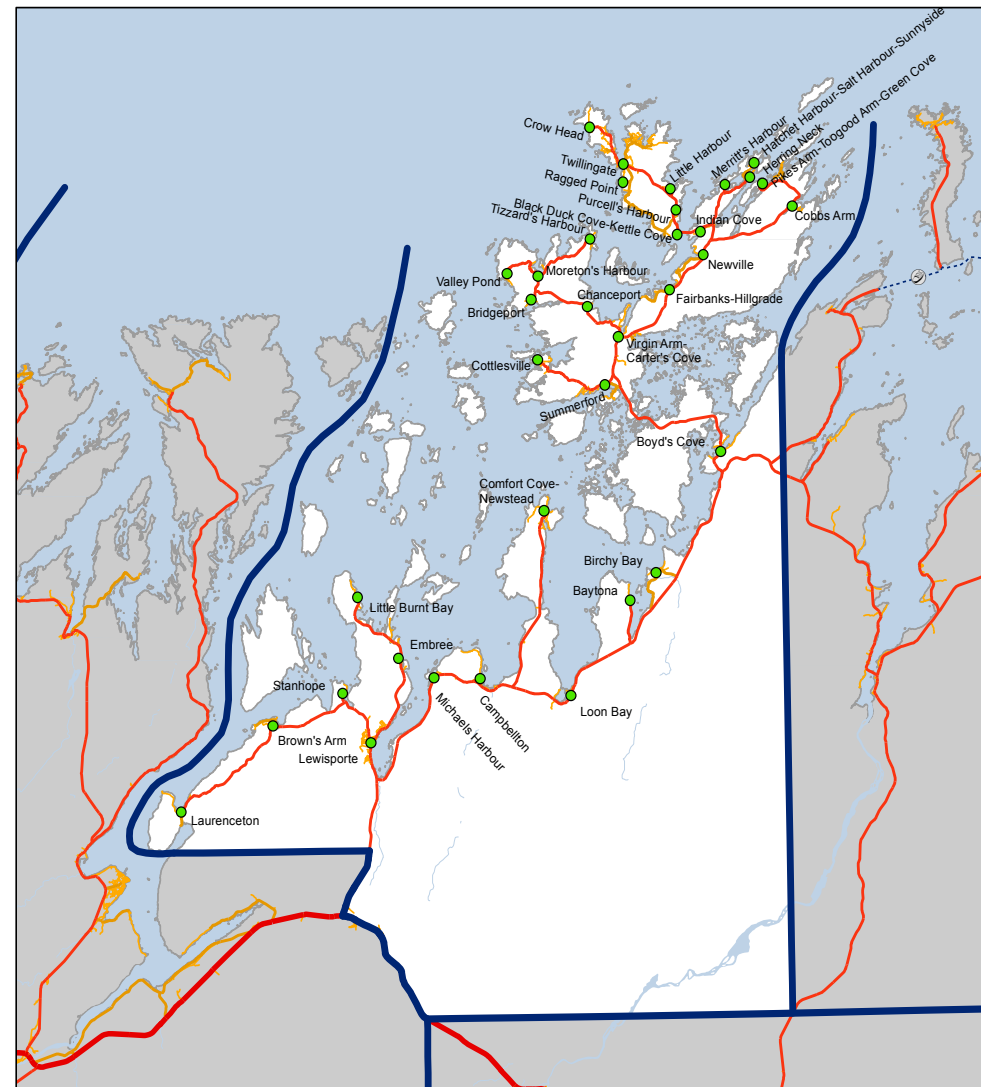
No.	Polling Division	Eligible Voters		Ballots Counted				
		Revised 2015 List	Number of Swear Ins at the Polls	MICHELIN, Arlene NDP	RUSSELL, Keith PC	TRIMPER, Perry LIB	Rejected Ballots	Total Ballots
1	Mud Lake	40	3	3	3	18	0	24
2	Happy Valley-Goose Bay	197	16	3	24	54	0	81
3	Happy Valley-Goose Bay	182	9	6	31	35	0	72
4	Happy Valley-Goose Bay	206	16	7	16	68	1	92
5	Happy Valley-Goose Bay	217	45	1	35	86	0	122
6	Happy Valley-Goose Bay	139	12	8	19	31	0	58
7	Happy Valley-Goose Bay	159	12	6	19	41	4	70
8	Happy Valley-Goose Bay	249	18	12	23	66	0	101
9	Happy Valley-Goose Bay	282	28	19	59	68	0	146
10	Happy Valley-Goose Bay	283	21	9	41	55	0	105
11	Happy Valley-Goose Bay	166	21	4	30	34	1	69
12	Happy Valley-Goose Bay	251	22	9	41	53	0	103
13	Happy Valley-Goose Bay	240	26	8	32	63	0	103
14	Happy Valley-Goose Bay	231	34	14	22	36	0	72
15	Happy Valley-Goose Bay	404	65	11	45	139	1	196
16	Happy Valley-Goose Bay	142	17	8	11	18	0	37
17	Happy Valley-Goose Bay	246	28	13	24	64	1	102
18	Happy Valley-Goose Bay	213	24	20	23	52	0	95
19	North West River	224	7	11	39	58	0	108
20	North West River	186	17	11	33	65	0	109
21	Sheshatshiu	306	12	10	22	7	0	39

ELECTORAL DISTRICT OF LAKE MELVILLE

No.	Polling Division	Eligible Voters		Ballots Counted				
		Revised 2015 List	Number of Swear Ins at the Polls	MICHELIN, Arlene NDP	RUSSELL, Keith PC	TRIMPER, Perry LIB	Rejected Ballots	Total Ballots
22	Sheshatshiu	321	15	5	37	18	0	60
23	Happy Valley-Goose Bay	174	11	8	11	58	0	77
24	Happy Valley-Goose Bay	237	18	11	18	72	1	102
25	Happy Valley-Goose Bay	242	36	5	20	104	0	129
26	Happy Valley-Goose Bay	333	21	10	32	57	0	99
27	Churchill Falls	177	21	12	26	48	0	86
28	Churchill Falls	154	15	5	22	38	1	66
29	Advance - Happy Valley-Goose Bay		13	13	33	124	0	170
30	Advance - Happy Valley-Goose Bay		6	7	34	102	0	143
31	Advance - Churchill Falls		1	0	1	10	0	11
32	Special Ballots		30	11	24	98	2	135
		6201	640	280	850	1840	12	2982

POLLING DIVISION
 RECAPITULATION OF VOTES
 FOR THE ELECTORAL DISTRICT OF
 LEWISPORTE - TWILLINGATE

November 30, 2015 Provincial General Election



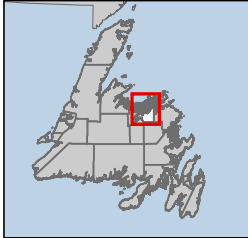
Provincial Electoral District:
Lewisporte - Twillingate

2011 Population: 13,501
 Land Area: 1,725 km²

Legend
 ● Community
 — District Boundary

0 2 4 8
 Kilometers

Newfoundland
 Labrador Department of Finance
 Newfoundland & Labrador Statistics Agency



Summary of Polling Divisions LEWISPORTE - TWILLINGATE

Total Number of Polling Divisions in District: 49

Total Number of Registered Electors in District: 10366

Polling Division	Boundary Descriptions	Registered Electors
1.	COBBS ARM, ROGERS COVE, PIKE'S ARM, TOO GOOD ARM, AND GREEN COVE: THE COMMUNITIES OF COBBS ARM; ROGERS COVE; PIKE'S ARM (INCLUDING GREEN COVE ROAD; HARBOURVIEW DRIVE; MAIN ROAD); TOO GOOD ARM; AND GREEN COVE.	252
2.	HERRING NECK, SALT HARBOUR ISLAND, AND MERRITT'S HARBOUR: THE COMMUNITY OF HERRING NECK INCLUDING MAIN ROAD; HATCHET HARBOUR ROAD; AND PLANT HILL. THE COMMUNITY OF SALT HARBOUR ISLAND INCLUDING SALT HARBOUR ROAD; LONGLINER HILL; SHOP ROAD; AND KING'S LANE; TICKLEVIEW ROAD AND CHURCH ROAD. THE COMMUNITY OF MERRITT'S HARBOUR INCLUDING MAIN ROAD.	168
3.	TWILLINGATE: TOULINGUET STREET; WOOD'S STREET; YOUNG'S LANE; AND MAIN STREET (ODD NUMBERS 1 TO 115 AND EVEN NUMBERS 1 TO 92 INCLUDING MARSHALL HALL APARTMENTS, 17 MAIN STREET).	211
4.	TWILLINGATE: GRIMES STREET; BUTT'S LANE; BLANDFORD'S LANE; COOPER'S LANE; RANDELL'S LANE; CHURCH LANE; STOCKLEY'S HILL; OCHRE PIT ROAD; FROUDE'S LANE; FROUDE'S HILL; SKINNER'S LANE; KNOTT'S LANE; HAYWARD'S LANE; SHORE ROAD; HUGH LANE; CARTER'S HEAD; AND HOSPITAL LANE (INCLUDING NOTRE DAME BAY MEMORIAL HEALTH CENTRE, 7 HOSPITAL LANE).	206
5.	TWILLINGATE: DURRELL STREET; FARMER'S ARM ROAD; MUSEUM ROAD; BLAKE'S HILL; MINTY'S FARM ROAD; HOWLETT'S ROAD; SNOW POINT ROAD; VINEHAM'S LANE; SMITH'S LANE; MEADOW LANE; SLADE'S LANE; BROWNEY'S COVE ROAD; EARLE'S LANE; PRIMMER'S LANE; AND BLOW-ME-DOWN LANE.	277
6.	TWILLINGATE: UPPER JENKINS COVE ROAD; LEGGE'S HILL SOUTH; PARSON'S LANE; LONG LANE; GILLESPORT ROAD; CHURCHILL'S POND LANE; OXFORD'S LANE; LONG ROAD; LEGGE'S HILL NORTH; AND INGS LANE.	300
7.	TWILLINGATE NORTH AND SOUTH: TWILLINGATE NORTH INCLUDING WHITE'S HILL; NEWMAN'S HILL; WHITEHORNE'S HILL; STUCKLESS LANE; SMITH'S LOOKOUT; WELL'S LANE; PIPPY'S LANE; OLD HOUSE COVE ROAD; YOUNG'S POINT; TICKLE POINT ROAD; BACK HARBOUR ROAD; PEYTON'S ROAD; BLACKLER'S LANE; HYNES LANE; DOCK ROAD; AND ST. PETER'S CHURCH ROAD. TWILLINGATE SOUTH INCLUDING BARRACK'S HILL; RINK ROAD; ROBIN'S COVE ROAD; AND WATKINS LANE.	256

Summary of Polling Divisions LEWISPORTE - TWILLINGATE

Total Number of Polling Divisions in District: 49

Total Number of Registered Electors in District: 10366

Polling Division	Boundary Descriptions	Registered Electors
8.	CROW HEAD AND TWILLINGATE: THE TOWN OF CROW HEAD INCLUDING MAIN STREET; HILLVIEW DRIVE; LOWER HEAD ROAD (ALSO KNOWN AS BROADVIEW STREET); RALPH'S AVENUE; WATER STREET; SHARPES AVENUE; SEASIDE PLACE; BEA'S PLACE; MEADOW DRIVE; CLEARVIEW DRIVE; FAIRVIEW DRIVE; OCEANVIEW PLACE; DOVES CRESCENT; MUTFORD'S DRIVE; SUSIE'S PLACE; LOWER VIEW STREET (ALSO KNOWN AS MUTFORD'S COVE ROAD); AND UPPERVIEW DRIVE. TWILLINGATE: DRONG HILL; WILD COVE ROAD; PARK ROAD; PRIDE'S DRONG; AND SHARPES LANE.	206
9.	TWILLINGATE NORTH AND PARADISE: TWILLINGATE NORTH INCLUDING HODGE'S HILL ; MAIN STREET (EVEN NUMBERS 94 TO 288 AND ODD NUMBERS 119 TO 417 INCLUDING PARADISE APARTMENTS, 170 MAIN STREET; AND SUNSET MANOR, 162 MAIN STREET (FORMERLY KNOWN AS BRIDGER'S PERSONAL CARE HOME); SCOTT'S LANE; AND PATH END. THE COMMUNITY OF PARADISE INCLUDING PARADISE LANE; BRIDGER'S LANE; SUNSET CRESCENT; CAT COVE ROAD; AND SIMM'S LANE.	234
10.	TWILLINGATE (BAYVIEW): BAYVIEW STREET; AND POINT ROAD.	218
11.	TWILLINGATE (BAYVIEW), KETTLE COVE, BLACK DUCK COVE, RAGGED POINT, LITTLE HARBOUR, AND PURCELL'S HARBOUR: TWILLINGATE (BAYVIEW) INCLUDES BAGGS LANE; GARDEN LANE; HULL'S LANE; GILLARD'S LANE; AND GREENHAM'S POINT. THE COMMUNITY OF KETTLE COVE. THE COMMUNITY OF LITTLE HARBOUR. THE COMMUNITY OF RAGGED POINT INCLUDING RAGGED POINT ROAD; WHITE'S LANE; RIDEOUT'S LANE AND MAIN ROAD. THE COMMUNITY OF BLACK DUCK COVE INCLUDING ROAD TO THE ISLES. THE COMMUNITY OF PURCELL'S HARBOUR INCLUDING MAIN STREET; ANSTEY'S LANE; EVELEIGH'S LANE; SOUTH SIDE ROAD; AND ROAD TO THE ISLES.	265
12.	INDIAN COVE, NEWVILLE AND HILLGRADE: THE COMMUNITY OF INDIAN COVE INCLUDING MAIN ROAD. THE COMMUNITY OF NEWVILLE INCLUDING MAIN ROAD; KEEFE'S ROAD; AND ROAD TO THE ISLES. THE COMMUNITY OF HILLGRADE INCLUDING WILLIE'S ROAD; SANSOME'S PLACE; COUNTRY ROAD; CHURCH ROAD; COOZE'S ROAD; AND ROAD TO THE ISLES.	204
13.	FAIRBANKS: THE COMMUNITY OF FAIRBANKS INCLUDING GILLARD'S ROAD; SALVATION ARMY CEMETERY ROAD; JENKINS LANE; SUNSET ROAD; ROGERS ROAD; GEDGE'S POINT; HILLIER'S POINT; MAIN STREET; AND ROAD TO THE ISLES.	140
14.	VIRGIN ARM: PARKVIEW ROAD; VIRGIN ARM SOUTH ROAD; AND ROUTE 340 (ALSO CALLED ROAD TO THE ISLES).	210

Summary of Polling Divisions LEWISPORTE - TWILLINGATE

Total Number of Polling Divisions in District: 49

Total Number of Registered Electors in District: 10366

Polling Division	Boundary Descriptions	Registered Electors
15.	VIRGIN ARM, CARTER'S COVE AND CHANCEPORT: VIRGIN ARM: VIRGIN ARM POINT ROAD; AND WHEELER'S ROAD (VIRGIN ARM). THE COMMUNITY OF CARTER'S COVE INCLUDING MAIN STREET, SCOTT'S LANE AND POINT ROAD. THE COMMUNITY OF CHANCEPORT.	250
16.	BRIDGEPORT: THE COMMUNITY OF BRIDGEPORT.	106
17.	MORETON'S HARBOUR: THE COMMUNITY OF MORETON'S HARBOUR.	125
18.	VALLEY POND: THE COMMUNITY OF VALLEY POND.	76
19.	TIZZARD'S HARBOUR: THE COMMUNITY OF TIZZARD'S HARBOUR.	44
20.	SUMMERFORD: MAIN STREET (INCLUDING EVERGREEN MANOR, 195 MAIN STREET).	188
21.	SUMMERFORD: CHURCH ROAD, OCEAN LANE; DANIEL'S ROAD; TROAKE'S ROAD; HARBOUR VIEW ROAD; WHARF LOOP ROAD; BARRACK'S ROAD; FRESHWATER ROAD; VILLAGE COVE ROAD WEST; AND VILLAGE COVE ROAD EAST.	210
22.	COTTLESVILLE: THE TOWN OF COTTLESVILLE INCLUDING MAIN STREET; CANNING'S LANE; ANCHOR POINT; HILLVIEW DRIVE; LUKE'S ARM ROAD; CIRCULAR DRIVE; ANSTEY'S LANE; PHILRIDE'S DRIVE; OCEANVIEW DRIVE; FLIGHT'S LANE; COTTLESVILLE ACCESS ROAD; SEAVIEW LANE; LITTLE HARBOUR ROAD; BLACKHEAD ROAD; AND TOWNSVIEW DRIVE (INCLUDING OCEANVIEW MANOR, 6 TOWNSVIEW DRIVE).	209
23.	SUMMERFORD: OVERBACK ROAD; ANSTEY'S ROAD; ISLAND DRIVE; HAWKIN'S ROAD; BORDER LANE; AND ROAD TO THE ISLES (INCLUDING BEACHSIDE APARTMENTS, 15 ROAD TO THE ISLES).	255
24.	BOYD'S COVE, BOYD'S HARBOUR AND PICKETT'S BROOK: THE COMMUNITIES OF BOYD'S COVE, BOYD'S HARBOUR AND PICKETT'S BROOK.	177
25.	BIRCHY BAY: ASPEN COVE ROAD; MAPLE STREET; PINE CRESCENT; BEECHSIDE ROAD; ROAD TO THE ISLES; AND MAIN STREET (EVEN NUMBERS 308 TO 474, ODD NUMBERS 335 TO 485).	239
26.	BIRCHY BAY: MAIN STREET (ODD NUMBERS 1 TO 323, EVEN NUMBERS 2 TO 306); WILLOW STREET; SPRUCE LANE; AND JUNIPER ROAD.	238
27.	BAYTONA: THE TOWN OF BAYTONA INCLUDING MAIN STREET.	201
28.	LOON BAY: THE COMMUNITY OF LOON BAY.	140

Summary of Polling Divisions LEWISPORTE - TWILLINGATE

Total Number of Polling Divisions in District: 49

Total Number of Registered Electors in District: 10366

Polling Division	Boundary Descriptions	Registered Electors
29.	CAMPBELLTON: ROAD TO THE ISLES; BOB CLARK DRIVE (ODD AND EVEN NUMBERS 1 TO 57); HARBOURVIEW HILL (ODD NUMBERS); BAYVIEW ROAD; INDIAN ARM ROAD; RIVER VIEW ROAD; SEAVIEW LANE; KINGMAN DRIVE; DECKER DRIVE; AND ROAD TO COMFORT COVE (HIGHWAY 343).	184
30.	COMFORT COVE-NEWSTEAD: MAIN STREET (ODD AND EVEN NUMBERS 1 TO 40); BRENTONS ROAD; CANNING'S POINT ROAD; HARBOUR VIEW DRIVE; COMFORT COVE ROAD (ALSO KNOWN AS HIGHWAY 343); PINE HILL ROAD: (ALSO KNOWN AS THE SECTION OF HIGHWAY 343 FROM TURTLE CREEK TO HARBOUR VIEW DRIVE); MILLS' AVENUE; PINE HILL; WHITE'S ROAD; AND TURTLE CREEK.	167
31.	COMFORT COVE-NEWSTEAD: MAIN STREET (ODD AND EVEN NUMBERS 41 TO 96); ADAMS AVENUE; BIGHT ROAD; BRETT'S LANE; CHURCH STREET; COVE ROAD; EAST END DRIVE; MEMORIAL DRIVE; PARK ROAD; POPLAR AVENUE; AND WELL'S LANE.	161
32.	MICHAEL'S HARBOUR & CAMPBELLTON: THE COMMUNITY OF MICHAEL'S HARBOUR. CAMPBELLTON: HARBOURVIEW HILL (EVEN NUMBERS); BOB CLARK DRIVE (EVEN AND ODD NUMBERS 58 TO 214); AND BIRCHY POINT ROAD.	245
33.	LEWISPORTE: MAIN STREET (EVEN AND ODD NUMBERS 270 TO 300); POND ROAD; MILL STREET; PIONEER DRIVE; GEORGE STREET; CORONATION STREET; AND ROBERT STREET.	269
34.	LEWISPORTE: MAIN STREET (ODD AND EVEN NUMBERS 213 TO 269); LOCKMOOR STREET; PARK STREET; WOOLFREY STREET; LAYTE'S AVENUE; ROWE STREET; FAIRVIEW STREET; WILDWOOD STREET; WILLIS AVENUE; WILLIS PLACE; AND PLEASANT STREET (INCLUDING PLEASANTVIEW MANOR, 14 PLEASANT STREET).	315
35.	LEWISPORTE: CHURCH STREET; KING STREET; COUNCIL ROAD; RANGE ROAD; ALDER ROAD; EVERGREEN PLACE; SPRUCE AVENUE (ODD AND EVEN NUMBERS 1 TO 39); SMALLWOOD DRIVE; CEDAR DRIVE; JUNIPER DRIVE; PINE AVENUE (ODD AND EVEN NUMBERS 69 TO 80); OAK STREET; WHITE PINE DRIVE; AND RIDGEWOOD DRIVE.	276
36.	LEWISPORTE: ASPEN PLACE; PINE AVENUE (ODD AND EVEN NUMBERS 1 TO 68); BIRCH STREET; AND REID STREET.	252

Summary of Polling Divisions LEWISPORTE - TWILLINGATE

Total Number of Polling Divisions in District: 49

Total Number of Registered Electors in District: 10366

Polling Division	Boundary Descriptions	Registered Electors
37.	LEWISPORTE: HILLSIDE PLACE; MAPLE CRESCENT; MAPLE PLACE; WILLOW PLACE; SPRUCE AVENUE (EVEN AND ODD NUMBERS 40 TO 56); AND CENTENNIAL DRIVE (INCLUDING LEWISPORTE HEALTH CARE CENTRE, NORTH HAVEN MANOR, 21 CENTENNIAL DRIVE).	169
38.	LEWISPORTE: ACADEMY STREET; PREMIER DRIVE; MILLER ROAD; BOWATER AVENUE; MOYLES LANE; STATION ROAD; AND VIEWMORE TERRACE.	237
39.	STANHOPE: THE COMMUNITY OF STANHOPE INCLUDING STANHOPE ROAD.	235
40.	BROWN'S ARM: MAIN STREET (EVEN AND ODD NUMBERS 48 TO 131); CLYDE'S LANE; AND TRAIL AVENUE.	160
41.	LAURENCETON: THE COMMUNITY OF LAURENCETON INCLUDING MAIN STREET (ALSO KNOWN AS HIGHWAY 341); HILL SIDE DRIVE; AND BURNT ARM ROAD.	128
42.	PORTERVILLE AND BROWN'S ARM: THE COMMUNITY OF PORTERVILLE INCLUDING MAIN ROAD. BROWN'S ARM: BROWN'S ARM ROAD; AND MAIN STREET (ODD AND EVEN NUMBERS 1 TO 47 INCLUDING BAYSIDE MANOR, 15 MAIN STREET).	172
43.	LEWISPORTE: HILLGRADE STREET; HARBOURVIEW TERRACE; BAYVIEW HEIGHTS; FIRST AVENUE; AND SECOND AVENUE.	290
44.	LEWISPORTE: MAIN STREET (ODD AND EVEN NUMBERS 1 TO 75); OLD BRITON CRESCENT; ALBERT STREET; ELIZABETH STREET; JO-AM STREET; DILDO STREET; SEAMORE STREET; BAYSIDE PLACE; RUSSANN STREET; LINCOLN ROAD; AND TIZZARD STREET.	252
45.	EMBREE: POND ROAD; BAYVIEW ROAD; HARBOURVIEW ROAD; ALLEN'S AVENUE; ALEX LANE; NIPPARD'S LANE; AND MAIN STREET (ALSO KNOWN AS HIGHWAY 342, EVEN NUMBERS 20 TO 206, ODD NUMBERS 19 TO 205, INCLUDING TWILIGHT MANOR, 19 MAIN STREET).	255
46.	EMBREE: CHURCH ROAD; GUY'S LANE; MARKS ROAD; MASON STREET; MILL ROAD; WATER STREET; AND MAIN STREET (ALSO KNOWN AS HIGHWAY 342, EVEN NUMBERS 208 TO 274 AND ODD NUMBERS 207 TO 275).	247
47.	LITTLE BURNT BAY: THE TOWN OF LITTLE BURNT BAY INCLUDING ASPEN STREET; BAY STREET; CIRCULAR ROAD; HARBOURVIEW TERRACE; HILLVIEW DRIVE; MAIN STREET; MAPLE STREET; MILL ROAD; OCEAN DRIVE; ROUTE 342; AND WATER STREET.	206

Summary of Polling Divisions LEWISPORTE - TWILLINGATE

Total Number of Polling Divisions in District: 49

Total Number of Registered Electors in District: 10366

Polling Division	Boundary Descriptions	Registered Electors
48.	LEWISPORTE: MAIN STREET (EVEN AND ODD NUMBERS 76 TO 212); EXPLOITS STREET; YOUNG STREET; CABOT STREET; PERRY STREET; QUINTON STREET; BEAUMONT STREET; AND HARVEY STREET.	240
49.	LEWISPORTE: BURRY PLACE; CARSON PLACE; FORWARD STREET; INDIAN ARM POND ROAD (WEST, CENTRAL AND EAST, CABIN AREA); MAIN STREET (ODD AND EVEN NUMBERS 301 TO 431A); MONROE POND (CABIN AREA); NOSEWORTHY STREET; NOTRE DAME JUNCTION; PELLEY STREET; POPLAR STREET; PORTE STREET; ROAD TO THE ISLES (THE EASTERN PORTION OF ROAD TO THE ISLES, ALSO KNOWN AS ROUTE 340 FROM THE EXPOITS DISTRICT BOUNDARY TO THE TRANS CANADA HIGHWAY); ROUTE 340; TRANS CANADA HIGHWAY (THE NORTH PORTION OF THE TRANS CANADA HIGHWAY FROM THE INTERSECTION OF ROUTE 340, ALSO KNOWN AS ROAD TO THE ISLES TO THE INTERSECTION OF THE DISTRICT BOUNDARIES OF LEWISPORTE - TWILLINGATE AND GANDER); VILLAGE PLACE AND WHITEMARSH DRIVE.	301

Total Electors for LEWISPORTE - TWILLINGATE: 10366

ELECTORAL DISTRICT OF LEWISPORTE - TWILLINGATE

No.	Polling Division	Eligible Voters		Ballots Counted				
		Revised 2015 List	Number of Swear Ins at the Polls	BENNETT, Derek LIB	BUSHELL, Hillary NDP	DALLEY, Derrick PC	Rejected Ballots	Total Ballots
1	Cobbs Arm, Rogers Cove, Pike's Arm, Too Good Arm, and Green Cove	252	8	80	3	41	0	124
2	Herring Neck, Salt Harbour Island and Merritt's Harbour	168	4	55	4	42	1	102
3	Twillingate	211	11	31	1	89	0	121
4	Twillingate	206	19	36	1	75	0	112
5	Twillingate	277	7	72	0	71	0	143
6	Twillingate	300	13	92	1	82	0	175
7	Twillingate North and South	256	14	41	3	91	0	135
8	Crow Head and Twillingate	206	15	75	1	55	0	131
9	Twillingate North and Paradise	234	22	48	0	70	0	118
10	Twillingate (Bayview)	218	12	38	3	81	0	122
11	Twillingate (Bayview), Kettle Cove, Black Duck Cove, Ragged Point, Little Harbour, and Purcell's Harbour	265	9	50	3	79	2	134
12	Indian Cove, Newville and Hillgrade	204	7	44	0	39	0	83
13	Fairbanks	140	6	25	0	37	0	62
14	Virgin Arm	210	15	37	2	69	0	108
15	Virgin Arm, Carter's Cove and Chanceport	250	6	35	1	92	0	128
16	Bridgeport	106	3	35	0	15	0	50

ELECTORAL DISTRICT OF LEWISPORTE - TWILLINGATE

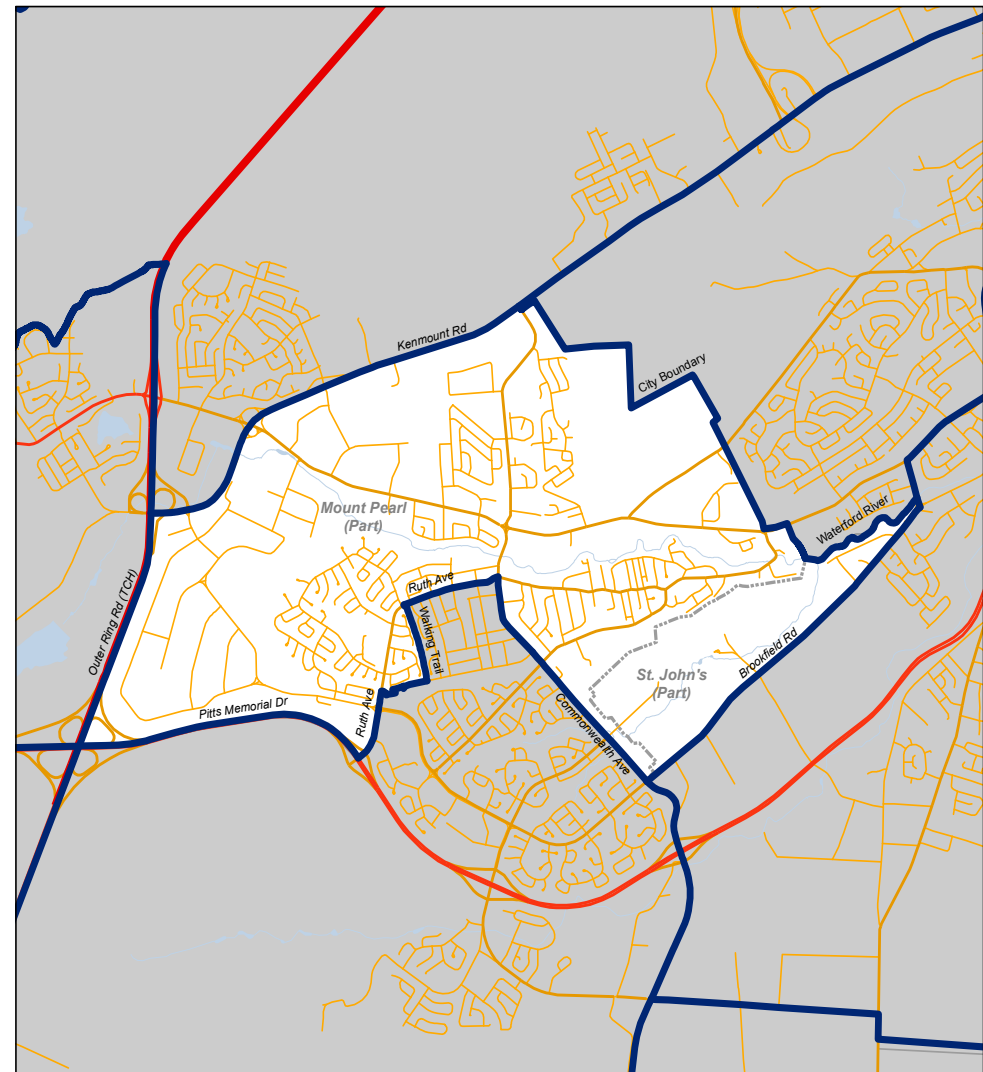
No.	Polling Division	Eligible Voters		Ballots Counted				
		Revised 2015 List	Number of Swear Ins at the Polls	BENNETT, Derek LIB	BUSHELL, Hillary NDP	DALLEY, Derrick PC	Rejected Ballots	Total Ballots
17	Moreton's Harbour	125	3	29	1	28	0	58
18	Valley Pond	76	2	24	0	24	0	48
19	Tizzard's Harbour	44	5	12	0	23	0	35
20	Summerford	188	11	50	0	69	0	119
21	Summerford	210	1	67	4	48	0	119
22	Cottlesville	209	9	68	6	50	0	124
23	Summerford	255	21	68	0	79	0	147
24	Boyd's Cove, Boyd's Harbour and Pickett's Brook"	177	8	31	6	57	0	94
25	Birchy Bay	239	7	65	2	20	0	87
26	Birchy Bay	238	17	50	3	64	0	117
27	Baytona	201	16	64	2	45	0	111
28	Loon Bay	140	18	27	6	53	0	86
29	Campbellton	184	11	57	6	45	0	108
30	Comfort Cove-Newstead	167	12	60	1	16	0	77
31	Comfort Cove-Newstead	161	7	28	3	40	0	71
32	Michael's Harbour & Campbellton	245	15	85	2	48	1	136
33	Lewisporte	269	19	97	4	36	1	138
34	Lewisporte	315	16	96	1	22	0	119
35	Lewisporte	276	40	108	1	52	0	161

ELECTORAL DISTRICT OF LEWISPORTE - TWILLINGATE

No.	Polling Division	Eligible Voters		Ballots Counted				
		Revised 2015 List	Number of Swear Ins at the Polls	BENNETT, Derek LIB	BUSHELL, Hillary NDP	DALLEY, Derrick PC	Rejected Ballots	Total Ballots
36	Lewisporte	252	25	66	3	48	0	117
37	Lewisporte	169	19	58	1	20	0	79
38	Lewisporte	237	21	94	1	22	0	117
39	Stanhope	235	18	77	2	45	1	125
40	Brown's Arm	160	15	60	1	16	0	77
41	Laurenceton	128	4	31	0	28	0	59
42	Porterville and Brown's Arm	172	10	41	1	39	1	82
43	Lewisporte	290	19	113	1	51	0	165
44	Lewisporte	252	15	75	3	35	1	114
45	Embree	255	18	64	1	44	0	109
46	Embree	247	20	66	3	37	1	107
47	Little Burnt Bay	206	12	74	1	22	0	97
48	Lewisporte	240	17	83	1	36	0	120
49	Lewisporte	301	19	82	2	44	0	128
50	Advance - Lewisporte		37	152	3	108	1	264
51	Advance - New World Island		9	47	0	58	0	105
52	Special Ballots		50	191	4	186	6	387
		10366	737	3254	99	2686	16	6055

POLLING DIVISION
 RECAPITULATION OF VOTES
 FOR THE ELECTORAL DISTRICT OF
 MOUNT PEARL NORTH

November 30, 2015 Provincial General Election



Provincial Electoral District:
Mount Pearl North

2011 Population: 14,190
 Land Area: 15 km²

Legend

- Community
- District Boundary

0 3.25 6.5 13
 Kilometers

Newfoundland Labrador Department of Finance
 Newfoundland & Labrador Statistics Agency



Summary of Polling Divisions MOUNT PEARL NORTH

Total Number of Polling Divisions in District: 37

Total Number of Registered Electors in District: 9724

Polling Division	Boundary Descriptions	Registered Electors
1.	ST. JOHN'S: BASTOW COURT; BROOKFIELD ROAD (EVEN NUMBERS 78 TO 144, NORTH SIDE OF BROOKFIELD ROAD FROM THE INTERSECTION OF WATERFORD BRIDGE ROAD TO CONPRO STREET); CONPRO STREET; EDISON PLACE; MIFFLIN COURT AND PEARL PLACE.	230
2.	ST. JOHN'S AND MOUNT PEARL: ST. JOHN'S, ALDERGROVE PLACE; BROOKFIELD ROAD (EVEN NUMBERS 148 TO 310); CASTLE BRIDGE DRIVE; DUNKERRY CRESCENT; FRANCIS STREET; GLEN ABBEY STREET; LISMORE PLACE; ROSE ABBEY STREET; TRALEE STREET AND TULLAMORE STREET. MOUNT PEARL, COMMONWEALTH AVENUE (ODD NUMBERS 85 TO 221, THE EAST SIDE OF COMMONWEALTH AVENUE FROM THE INTERSECTION OF COMMONWEALTH AVENUE AND SMALLWOOD DRIVE TO THE INTERSECTION OF COMMONWEALTH AVENUE AND BROOKFIELD ROAD); BALLYLEE CRESCENT; AND EMBERLEY PLACE; .	374
3.	MOUNT PEARL: BANNISTER STREET; BURRAGE AVENUE; CENTENNIAL STREET; CHURCHILL AVENUE AND COMMONWEALTH AVENUE (ODD NUMBERS 11 TO 83 , THE EAST SIDE OF COMMONWEALTH AVENUE FROM THE INTERSECTION OF COMMONWEALTH AVENUE AND PARK AVENUE TO INTERSECTION OF COMMONWEALTH AVENUE AND SMALLWOOD DRIVE).	313
4.	MOUNT PEARL: SMALLWOOD DRIVE (ODD NUMBERS 1 TO 147, EVEN NUMBERS 38 TO 124).	218
5.	MOUNT PEARL: FIRGREEN AVENUE; PENMORE DRIVE; PITTMAN PLACE; AND JERSEY AVENUE.	230
6.	MOUNT PEARL: MARCLAY AVENUE; BILLARD AVENUE; DELANEY AVENUE; BIRCH AVENUE; ORCHARD AVENUE; RIVERVIEW AVENUE; SMALLWOOD DRIVE (EVEN NUMBERS 2 TO 36); AND WINSTON AVENUE.	237
7.	MOUNT PEARL: O'KEEFE AVENUE; GROVES PLACE; JUBILEE PLACE; BLOSSOM AVENUE; PLEASANT AVENUE; DAVIS PLACE; AND STAPLETON ROAD (ACCESS ROAD TO POOL AND BALLFIELD).	250
8.	MOUNT PEARL: MUNICIPAL AVENUE; FOREST AVENUE; SYCAMORE PLACE; PARSONS AVENUE; AND MAPLE STREET.	207
9.	MOUNT PEARL: PARK AVENUE (EVEN NUMBERS 2 TO 126 AND ODD NUMBERS 7 TO 219 INCLUDING PARK DALE MANOR, 65 PARK AVENUE AND PEARL HOUSE, 163 PARK AVENUE).	307

Summary of Polling Divisions MOUNT PEARL NORTH

Total Number of Polling Divisions in District: 37

Total Number of Registered Electors in District: 9724

Polling Division	Boundary Descriptions	Registered Electors
10.	MOUNT PEARL: VALLEYVIEW AVENUE; PINEBUD CRESCENT; SPRUCE AVENUE; COMMANDER PLACE; COCHIUS LANE; ROSEDALE PLACE; CROUCHER CRESCENT; AVERY PLACE; CAREEN LANE ; AND WORRALL CRESCENT.	272
11.	MOUNT PEARL: BLACKMARSH ROAD (ODD NUMBERS 753 TO 835, EVEN NUMBERS 828 TO 940); GOLDENEYE PLACE; GADWALL PLACE; HARLEQUIN CRESCENT; PEMBURY CLOSE; AND STONEGATE CRESCENT.	288
12.	MOUNT PEARL: CLOVER BRAE CRESCENT; DUNN'S LANE; DUNN'S ROAD; FORSEY PLACE; GREENWOOD CRESCENT AND TOPSAIL ROAD (ODD NUMBERS 701 TO 1231, FROM ST. JOHN'S MUNICIPAL BOUNDARY LINE TO CORISANDE DRIVE, EVEN NUMBERS 820 TO 1236 FROM GOLDENEYE PLACE TO COREY KING DRIVE INCLUDING CRADEA MANOR, 1234 TOPSAIL ROAD).	276
13.	MOUNT PEARL: FARRELL DRIVE.	266
14.	MOUNT PEARL: GALWAY CRESCENT; NASH CRESCENT; HOLDEN STREET; BLAMEY PLACE; TAVENOR PLACE; AND LADY ANNE PLACE.	268
15.	MOUNT PEARL: AMBASSADOR PLACE; EVANS PLACE; LUTHER PLACE; SEABRIGHT PLACE; WYATT BOULEVARD; AND INGERMAN STREET.	258
16.	MOUNT PEARL: ELMCLIFFE STREET; HILLHURST STREET; ASPENWOOD PLACE; DUNROBIN STREET; STONEFIELD PLACE; AND MONTCLAIR STREET.	249
17.	MOUNT PEARL: MASONIC PARK COMPLEX (MASONIC PARK INCLUDING MASONIC DRIVE AND MASONIC PARK NURSING HOME, 100 MOUNT CARSON AVENUE) AND KENMOUNT ROAD (THAT PORTION OF KENMOUNT ROAD FROM MOUNT CARSON AVENUE TO THE TOPSAIL ROAD INTERSECTION).	340
18.	MOUNT PEARL: MOUNT CARSON PLACE; MACROOM PLACE; DUNLUCE CRESCENT; CASTLEHAVEN PLACE; BRODIE STREET; KELBURN PLACE; FINLAYSTONE DRIVE; AND MOUNT CARSON AVENUE (INCLUDING HILLCREST ESTATES, 16 MOUNT CARSON AVENUE). A	341
19.	MOUNT PEARL: SIMCOE DRIVE; MAISONNEUVE DRIVE; FROBISHER AVENUE; BAFFIN DRIVE; CHAMPLAIN CRESCENT; ERIKSSON CRESCENT; AND LASALLE DRIVE.	315
20.	MOUNT PEARL: BECLIN ROAD; COREY KING DRIVE; THOMAS BYRNE PLACE; MOFFATT ROAD; SELKIRK DRIVE ; HEMMER JANE DRIVE; CORTE REAL PLACE; AND FRONTENAC AVENUE.	265

Summary of Polling Divisions MOUNT PEARL NORTH

Total Number of Polling Divisions in District: 37

Total Number of Registered Electors in District: 9724

Polling Division	Boundary Descriptions	Registered Electors
21.	MOUNT PEARL: CASTORS DRIVE; EXPLOITS PLACE; PARK AVENUE (EVEN NUMBERS 128 TO 248); POLLUX DRIVE; TRUXTON PLACE; TROUT PLACE; AND WILKES AVENUE .	242
22.	MOUNT PEARL: HUMBER DRIVE; PINWARE CRESCENT; BLADE CRESCENT; GRANDY CRESCENT; AND MARLIN DRIVE.	245
23.	MOUNT PEARL: COMMONWEALTH AVENUE (EVEN AND ODD NUMBERS 1 TO 9, FROM THE INTERSECTION OF COMMONWEALTH AVENUE AND TOPSAIL ROAD TO THE INTERSECTION OF COMMONWEALTH AVENUE AND RUTH AVENUE); FIRST STREET (EVEN NUMBERS 2 TO 6 AND ODD NUMBERS 1 TO 5 , FROM THE INTERSECTION OF FIRST STREET AND GLENDALE AVENUE TO THE INTERSECTION OF FIRST STREET AND RUTH AVENUE); GLENDALE AVENUE; KEOUGH CRESCENT; MONTGOMERY STREET; ROOSEVELT AVENUE (ODD NUMBERS 1 TO 17, EVEN NUMBERS 2 TO 24, FROM THE NEWFOUNDLAND TRAILWAY TO THE INTERSECTION OF ROOSEVELT AVENUE AND RUTH AVENUE) AND RUTH AVENUE (EVEN NUMBERS 2 TO 28, NORTH SIDE OF RUTH AVENUE FROM COMMONWEALTH AVENUE TO ROOSEVELT AVENUE).	268
24.	MOUNT PEARL: BRADLEY PLACE; DONOVAN STREET; RUTH AVENUE (EVEN NUMBERS 30 TO 44, NORTH SIDE OF RUTH AVENUE FROM THE INTERSECTION OF RUTH AVENUE AND ROOSEVELT AVENUE TO THE INTERSECTION OF RUTH AVENUE AND MICHENER AVENUE) AND SEARS STREET.	196
25.	MOUNT PEARL: MACCARTHY CRESCENT; AND TWEEDSMUIR PLACE.	225
26.	MOUNT PEARL: CLINTON PLACE; HARNUM CRESCENT; LEGER CRESCENT AND MASSEY CRESCENT.	295
27.	MOUNT PEARL: BONFOY PLACE; GREY PLACE; MEDLEY PLACE, MUSKERRY PLACE; TOOPE PLACE; AND WEBB PLACE.	271
28.	MOUNT PEARL: DARBY PLACE AND MICHENER AVENUE (EVEN NUMBERS 2 TO 104, ODD NUMBERS 1 TO 63).	223
29.	MOUNT PEARL: EDWARDS PLACE; SCHREYER CRESCENT; AND MOORES DRIVE.	324

Summary of Polling Divisions MOUNT PEARL NORTH

Total Number of Polling Divisions in District: 37

Total Number of Registered Electors in District: 9724

Polling Division	Boundary Descriptions	Registered Electors
30.	MOUNT PEARL: CREWE PLACE; GILLESPIE PLACE; GLENDENNING PLACE; LINDBERGH CRESCENT (EVEN NUMBERS 62 AND GREATER); NELSON PLACE; RUTH AVENUE (THE SOUTHERN PORTION OF RUTH AVENUE FROM THE INTERSECTION OF RUTH AVENUE AND THE RUTH AVENUE WALKING TRAIL TO THE INTERSECTION OF RUTH AVENUE AND THE ENTRANCE TO O'DONNELL HIGH SCHOOL, NO ELECTORS) AND SCAMMELL CRESCENT.	236
31.	MOUNT PEARL: LINDBERGH CRESCENT (ODD NUMBERS 1 TO 45, EVEN NUMBERS 2 TO 60); MARCONI PLACE AND WELLINGTON CRESCENT.	223
32.	MOUNT PEARL: BENSON PLACE; JACOBS PLACE; MCGRATH CRESCENT; AND TRUDEAU PLACE.	221
33.	MOUNT PEARL: MICHENER AVENUE (ODD NUMBERS 65 TO 137, EVEN NUMBERS 106 TO 160); PECKFORD PLACE; AND PADDON PLACE.	247
34.	MOUNT PEARL: LIDSTONE CRESCENT; SAMSON STREET; AND SENATE CRESCENT.	295
35.	MOUNT PEARL: DOLLARD PLACE; TALON PLACE; RIDEAU PLACE; AND SAUVE STREET.	234
36.	MOUNT PEARL: O'FLAHERTY CRESCENT; AND OSMOND PLACE.	225
37.	MOUNT PEARL: BABB CRESCENT; NELDER DRIVE; WELLS CRESCENT AND TRICCO'S ROAD. THIS INCLUDES DONOVANS INDUSTRIAL PARK: BRUCE STREET; LINTROSE PLACE; GLENCOE DRIVE; CLYDE AVENUE; CORISANDE DRIVE; PANTHER PLACE; SOUTHERN CROSS ROAD; ERNA PLACE; SAGONA AVENUE; KYLE AVENUE; DUNDEE AVENUE; HOME STREET; CUNARD PLACE; AND OLD PLACENTIA ROAD TO RUTH AVENUE - NO HOUSES.	250

Total Electors for MOUNT PEARL NORTH: 9724

ELECTORAL DISTRICT OF MOUNT PEARL NORTH

No.	Polling Division	Eligible Voters		Ballots Counted				
		Revised 2015 List	Number of Swear Ins at the Polls	KENT, Steve PC	MERCER-MAILLET, Cameron NDP	SIMMS, Randy LIB	Rejected Ballots	Total Ballots
1	St. John's	230	28	44	13	30	1	88
2	St. John's and Mount Pearl	374	173	194	11	124	2	331
3	Mount Pearl	313	21	72	6	47	2	127
4	Mount Pearl	218	18	48	3	54	1	106
5	Mount Pearl	230	26	56	1	72	0	129
6	Mount Pearl	237	15	54	11	33	0	98
7	Mount Pearl	250	15	72	4	34	0	110
8	Mount Pearl	207	14	46	8	29	0	83
9	Mount Pearl	307	24	53	14	54	1	122
10	Mount Pearl	272	34	66	7	51	0	124
11	Mount Pearl	288	49	116	8	78	2	204
12	Mount Pearl	276	28	58	10	34	1	103
13	Mount Pearl	266	19	37	6	49	0	92
14	Mount Pearl	268	46	68	8	65	0	141
15	Mount Pearl	258	24	52	7	57	0	116
16	Mount Pearl	249	37	67	14	58	0	139
17	Mount Pearl	340	38	86	7	99	0	192
18	Mount Pearl	341	46	78	12	58	0	148
19	Mount Pearl	315	92	98	11	91	4	204
20	Mount Pearl	265	27	44	9	32	1	86
21	Mount Pearl	242	68	81	10	75	2	168

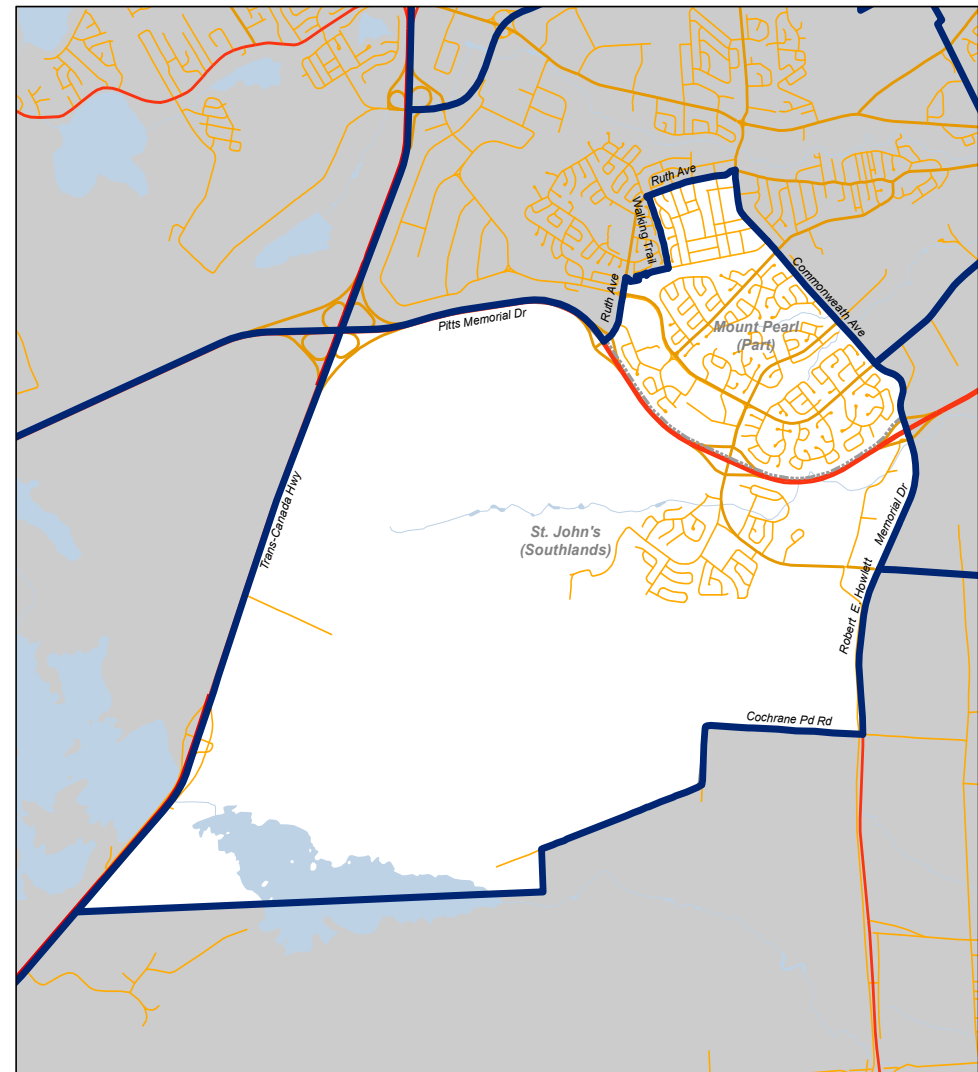
ELECTORAL DISTRICT OF MOUNT PEARL NORTH

No.	Polling Division	Eligible Voters		Ballots Counted				
		Revised 2015 List	Number of Swear Ins at the Polls	KENT, Steve PC	MERCER-MAILLET, Cameron NDP	SIMMS, Randy LIB	Rejected Ballots	Total Ballots
22	Mount Pearl	245	30	78	12	47	1	138
23	Mount Pearl	268	23	66	5	55	1	127
24	Mount Pearl	196	30	49	5	52	0	106
25	Mount Pearl	225	16	47	9	37	2	95
26	Mount Pearl	295	20	66	19	34	0	119
27	Mount Pearl	271	30	75	7	55	0	137
28	Mount Pearl	223	25	57	11	34	0	102
29	Mount Pearl	324	24	58	12	76	0	146
30	Mount Pearl	236	40	51	7	54	2	114
31	Mount Pearl	223	21	53	12	45	1	111
32	Mount Pearl	221	25	50	8	58	0	116
33	Mount Pearl	247	20	72	2	42	0	116
34	Mount Pearl	295	14	52	14	52	0	118
35	Mount Pearl	234	26	80	9	46	0	135
36	Mount Pearl	225	27	59	7	58	0	124
37	Mount Pearl	250	26	80	4	51	0	135
38	Advance - Mount Pearl		84	234	22	194	2	452
39	Advance - Mount Pearl		94	244	15	221	0	480
40	Special Ballots		33	159	10	136	4	309
		9724	1450	3120	370	2571	30	6091



POLLING DIVISION
 RECAPITULATION OF VOTES
 FOR THE ELECTORAL DISTRICT OF
 MOUNT PEARL - SOUTHLANDS

November 30, 2015 Provincial General Election



Provincial Electoral District:
Mount Pearl - Southlands

2011 Population: 14,004
 Land Area: 25 km²

Legend

- Community
- District Boundary

0 3.25 6.5 13
 Kilometers

Newfoundland Labrador Department of Finance
 Newfoundland & Labrador Statistics Agency



Summary of Polling Divisions MOUNT PEARL - SOUTHLANDS

Total Number of Polling Divisions in District: 36

Total Number of Registered Electors in District: 9558

Polling Division	Boundary Descriptions	Registered Electors
1.	MOUNT PEARL: BRETT PLACE; FLEET STREET; GRAHAM PLACE; HORATIO CLOSE; OLD PLACENTIA ROAD (601 OLD PLACENTIA ROAD ONLY); PORTSMOUTH CLOSE; GIBRALTAR CLOSE; ROYAL SOVEREIGN CLOSE.	319
2.	MOUNT PEARL: COLLINGWOOD CRESCENT; SANDHURST CLOSE; TRAFALGAR DRIVE; AND VICTORY LANE.	316
3.	MOUNT PEARL: GILHAM CRESCENT; MORTIMORE DRIVE; RODES PLACE; AND WILCOX PLACE.	326
4.	MOUNT PEARL: GATES PLACE; MCCURDY PLACE; MURLEY DRIVE; RELAY ROAD; AND WILCHRIS PLACE.	285
5.	MOUNT PEARL: CADIZ CLOSE; ROEHAMPTON PLACE; THAMES PLACE; AND WESTMINSTER DRIVE.	288
6.	MOUNT PEARL: ABBEY LANE; BLETCHLEY CRESCENT; CHANCERY PLACE; PUTNEY PLACE; WEMBLEY CRESCENT; AND WHITEHALL PLACE.	279
7.	MOUNT PEARL: EMERALD DRIVE; GOSSE PLACE; HAGEN PLACE; HODDER PLACE; TOWER LANE; AND WESTBROOK LANDING.	303
8.	MOUNT PEARL: AMBER PLACE; CRYSTAL PLACE; OPAL PLACE; SAPPHIRE CRESCENT; BETTNEY PLACE; DENINE PLACE; AND TOPAZ PLACE.	313
9.	MOUNT PEARL: BRAGG CRESCENT; GILLETT PLACE; NORMAN DRIVE; HALLORAN PLACE; AND PIKE PLACE.	209
10.	MOUNT PEARL: ASH PLACE; BLANDFORD PLACE; JACKMAN DRIVE; AND NEAL PLACE.	279
11.	MOUNT PEARL: CROCKER PLACE; CARROLL DRIVE; HANRAHAN PLACE; AND YETMAN DRIVE.	280
12.	MOUNT PEARL: BARBOUR DRIVE; BURGESS AVENUE; WINSOR PLACE; DALTON AVENUE (INCLUDING EDGEWOOD PARK CONDOMINIUMS, 20 DALTON AVENUE).	295
13.	MOUNT PEARL: COMMONWEALTH AVENUE (EVEN NUMBERS 80 AND HIGHER, FROM THE INTERSECTION OF COMMONWEALTH AVENUE AND SUNRISE AVENUE TO THE INTERSECTION OF COMMONWEALTH AVENUE AND BROOKFIELD ROAD); GUSHUE AVENUE; HANN PLACE; LEDREW PLACE; WHITELEY DRIVE (ODD NUMBERS 1 TO 25, EVEN NUMBERS 2 TO 28); AND THOMEY PLACE.	259

Summary of Polling Divisions MOUNT PEARL - SOUTHLANDS

Total Number of Polling Divisions in District: 36

Total Number of Registered Electors in District: 9558

Polling Division	Boundary Descriptions	Registered Electors
14.	MOUNT PEARL: GILES PLACE; WOODFORD DRIVE; PUMPHREY AVENUE; AND WHITELEY DRIVE (ODD NUMBERS 27 TO 65, EVEN NUMBERS 30 TO 94).	238
15.	MOUNT PEARL: COMMONWEALTH AVENUE (EVEN NUMBERS 46 TO 64, THE WEST SIDE OF COMMONWEALTH AVENUE FROM THE INTERSECTION OF COMMONWEALTH AVENUE AND EDINBURGH DRIVE TO THE INTERSECTION OF COMMONWEALTH AVENUE AND SUNRISE AVENUE); FIRST STREET (ODD AND EVEN NUMBERS 47 TO 62, THE SOUTHERN PORTION OF FIRST STREET FROM THE INTERSECTION OF FIRST STREET AND ST. ANDREWS AVENUE TO THE INTERSECTION OF FIRST STREET AND SUNRISE AVENUE); SUNRISE AVENUE (EVEN NUMBERS 2 TO 26, NORTH SIDE OF SUNRISE AVENUE FROM THE INTERSECTION OF SUNRISE AVENUE AND COMMONWEALTH AVENUE TO THE INTERSECTION OF SUNRISE AVENUE AND SECOND STREET, ODD NUMBERS 1 TO 39, FROM THE INTERSECTION OF SUNRISE AVENUE AND COMMONWEALTH AVENUE TO THE INTERSECTION OF SUNRISE AVENUE AND SECOND STREET); TEASDALE STREET; AND ST. ANDREW'S AVENUE (ODD NUMBERS 7 TO 27, EVEN NUMBERS 12 TO 30).	188
16.	MOUNT PEARL: COMMONWEALTH AVENUE (EVEN NUMBERS 14 TO 42, THE WEST SIDE OF COMMONWEALTH AVENUE FROM THE INTERSECTION OF COMMONWEALTH AVENUE AND RUTH AVENUE TO THE INTERSECTION OF COMMONWEALTH AVENUE AND EDINBURGH DRIVE); EDINBURGH DRIVE; FIRST STREET; (ODD AND EVEN NUMBERS 7 TO 46, THE PORTION OF FIRST STREET FROM THE INTERSECTION OF FIRST STREET AND RUTH AVENUE TO THE INTERSECTION OF FIRST STREET AND ST. ANDREW'S AVENUE); SECOND STREET (ALL ODD NUMBERS, EVEN NUMBERS 2 TO 36); ROOSEVELT AVENUE (ODD NUMBERS 19 TO 67); RUTH AVENUE (ODD NUMBERS 5 TO 13, SOUTH SIDE OF RUTH AVENUE FROM COMMONWEALTH AVENUE TO ROOSEVELT AVENUE) AND ST. DAVID'S AVENUE.	236
17.	MOUNT PEARL: JACQUELINE ROAD; KENNEDY PLACE; ROLAND DRIVE; ROOSEVELT AVENUE (EVEN NUMBERS 26 TO 60); RUTH AVENUE (ODD NUMBERS 15 TO 21, THE SOUTHERN PORTION OF RUTH AVENUE FROM THE INTERSECTION OF RUTH AVENUE AND ROOSEVELT AVENUE TO THE INTERSECTION OF RUTH AVENUE AND FOURTH STREET) AND THIRD STREET.	282
18.	MOUNT PEARL: BARTLETT PLACE; COLLINS PLACE; FOURTH STREET; ARMSTRONG CRESCENT; AND KEAN PLACE.	279

Summary of Polling Divisions MOUNT PEARL - SOUTHLANDS

Total Number of Polling Divisions in District: 36

Total Number of Registered Electors in District: 9558

Polling Division	Boundary Descriptions	Registered Electors
19.	MOUNT PEARL: NORMA'S AVENUE; SECOND STREET (EVEN NUMBERS 40 TO 44); ST. ANDREW'S AVENUE (ODD NUMBERS 29 TO 53, EVEN NUMBERS 32 TO 44); SUNRISE AVENUE (ODD NUMBERS 41 TO 159, FROM THE INTERSECTION OF SUNRISE AVENUE AND SECOND STREET TO THE END OF SUNRISE AVENUE AND EVEN NUMBERS 28 AND HIGHER, FROM THE INTERSECTION OF SUNRISE AVENUE AND SECOND STREET TO THE END OF SUNRISE AVENUE).	226
20.	MOUNT PEARL: CARLETON DRIVE; DIAMOND PLACE; MCMASTER PLACE; AND YALE PLACE.	190
21.	MOUNT PEARL: FAIRWEATHER AVENUE; WOODFORD PLACE; AND WHELAN AVENUE.	221
22.	MOUNT PEARL: JEFFERS DRIVE; JEFFERS PLACE; BADCOCK PLACE; AND WHITE PLACE.	251
23.	MOUNT PEARL: HARVARD DRIVE; LANCASTER CRESCENT; AND OXFORD CRESCENT.	293
24.	MOUNT PEARL: DALHOUSIE CRESCENT; ASHFORD DRIVE (ODD NUMBERS 1 TO 29, EVEN NUMBERS 32 TO 84); AND PRINCETON CRESCENT.	278
25.	MOUNT PEARL: ASHFORD DRIVE (ODD NUMBERS 31 TO 95, EVEN NUMBERS 86 TO 134); MCGILL CRESCENT; LAVAL PLACE; AND WATERLOO CRESCENT.	289
26.	MOUNT PEARL: HOUNSELL AVENUE; MUNDEN DRIVE (INCLUDING PEARLGATE APARTMENTS, 54 MUNDEN DRIVE).	295
27.	MOUNT PEARL: ATHENS DRIVE; EASTON PLACE; LAUMANN PLACE; OLYMPIC DRIVE; RUTH AVENUE (THE SOUTHERN PORTION OF RUTH AVENUE FROM THE INTERSECTION OF RUTH AVENUE AND THE ENTRANCE TO O'DONNELL HIGH SCHOOL TO THE INTERSECTION OF RUTH AVENUE AND THE PITTS MEMORIAL DRIVE EXIT RAMP, NO ELECTORS); SMALLWOOD DRIVE (EVEN NUMBERS 128 TO 146, ODD NUMBERS 149 TO 165) AND SURIN STREET.	251
28.	MOUNT PEARL: MANLEY PLACE; STOJKO PLACE; AND WILSON CRESCENT.	247
29.	ST. JOHN'S: COTTONWOOD CRESCENT; BRIARWOOD PLACE; AND JACARANDA PLACE.	213
30.	ST. JOHN'S: BANYAN PLACE; CYPRESS STREET; CHERRYBARK CRESCENT; DUFFETTS ROAD; GABRIEL ROAD ; GINGER STREET; GREAT SOUTHERN DRIVE ; MAHOGANY PLACE; PEPPERWOOD DRIVE; PEPPERTREE PLACE; SOUTHLANDS BOULEVARD; SUGAR PINE CRESCENT AND TREE TOP DRIVE.	287

Summary of Polling Divisions MOUNT PEARL - SOUTHLANDS

Total Number of Polling Divisions in District: 36

Total Number of Registered Electors in District: 9558

Polling Division	Boundary Descriptions	Registered Electors
31.	ST. JOHN'S: ALMOND CRESCENT; AND PALM DRIVE.	264
32.	ST. JOHN'S (GOULDS): GOLD MEDAL DRIVE; MARK NICHOLS PLACE; TOBY MCDONALD STREET; AND MIKE ADAM PLACE.	254
33.	ST. JOHN'S (GOULDS): BRAD GUSHUE CRESCENT; JAMIE KORAB STREET; AND RUSS HOWARD STREET.	218
34.	ST. JOHN'S (GOULDS): SERPENTINE STREET; SPRUCEDALE DRIVE; TRITON PLACE; FALLOWTREE PLACE; AND JENNMAR CRESCENT.	192
35.	ST. JOHN'S (GOULDS): BUTTERWORTH PLACE; GISBORNE PLACE; GREEN ACRE DRIVE; HEAVY TREE ROAD (ODD NUMBERS 29 TO 59, EVEN NUMBERS 40 TO 78); RUBY PLACE (INCLUDING RUBY MANOR, 10 RUBY PLACE) AND RUBY LINE (EVEN NUMBERS 270 TO 358 , ODD NUMBERS 285 TO 345, FROM ROBERT E. HOWLETT MEMORIAL DRIVE OVERPASS TO SOUTHLANDS BOULEVARD).	330
36.	ST. JOHN'S (GOULDS): BAYBERRY PLACE; CHEESEMAN DRIVE; COCHRANE POND ROAD (NORTH SIDE OF COCHRANE POND ROAD FROM THE INTERSECTION OF ROBERT E. HOWLETT MEMORIAL DRIVE TO COCHRANE POND); DOUGLAS STREET; IRONWOOD PLACE; KENAI CRESCENT; PARKVIEW CRESCENT; SEQUOIA DRIVE; SITKA STREET; SUMAC STREET AND TEAKWOOD DRIVE.	285

Total Electors for MOUNT PEARL - SOUTHLANDS: 9558

ELECTORAL DISTRICT OF MOUNT PEARL - SOUTHLANDS

No.	Polling Division	Eligible Voters		Ballots Counted				
		Revised 2015 List	Number of Swear Ins at the Polls	LANE, Paul LIB	LESTER, Jim PC	LOCKE, Roy NDP	Rejected Ballots	Total Ballots
1	Mount Pearl	319	10	48	91	12	1	152
2	Mount Pearl	316	16	57	80	8	0	145
3	Mount Pearl	326	18	66	78	23	1	168
4	Mount Pearl	285	25	57	64	22	2	145
5	Mount Pearl	288	24	56	69	8	0	133
6	Mount Pearl	279	22	58	80	12	1	151
7	Mount Pearl	303	24	73	54	9	1	137
8	Mount Pearl	313	25	75	52	9	0	136
9	Mount Pearl	209	8	44	54	8	0	106
10	Mount Pearl	279	17	72	54	22	0	148
11	Mount Pearl	280	17	68	42	12	1	123
12	Mount Pearl	295	17	58	51	15	0	124
13	Mount Pearl	259	15	56	47	15	1	119
14	Mount Pearl	238	16	44	31	12	0	87
15	Mount Pearl	188	8	49	32	7	0	88
16	Mount Pearl	236	13	42	42	14	2	100
17	Mount Pearl	282	12	41	54	16	1	112
18	Mount Pearl	279	19	82	48	12	0	142
19	Mount Pearl	226	16	70	25	9	0	104
20	Mount Pearl	190	8	31	38	10	0	79
21	Mount Pearl	221	15	41	35	14	0	90

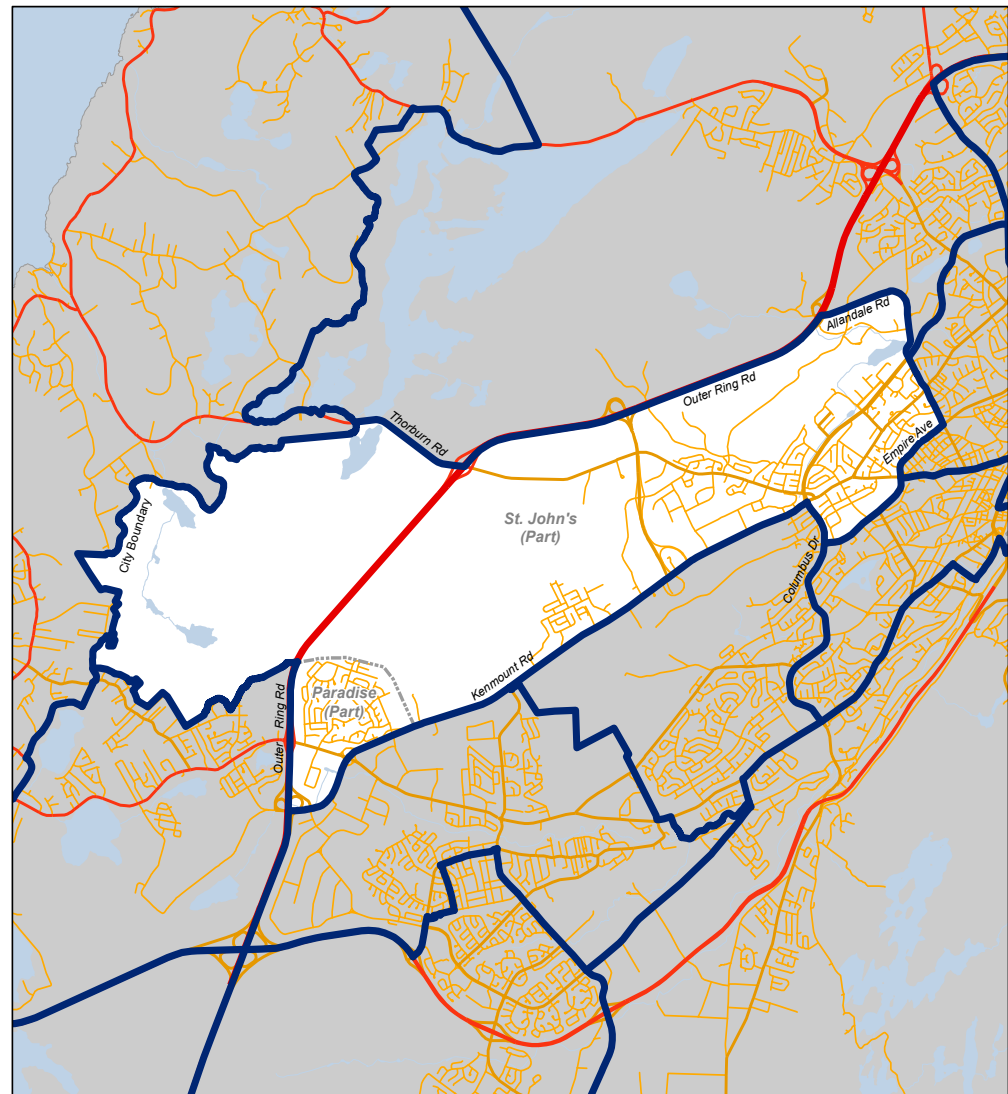
ELECTORAL DISTRICT OF MOUNT PEARL - SOUTHLANDS

No.	Polling Division	Eligible Voters		Ballots Counted				
		Revised 2015 List	Number of Swear Ins at the Polls	LANE, Paul LIB	LESTER, Jim PC	LOCKE, Roy NDP	Rejected Ballots	Total Ballots
22	Mount Pearl	251	13	43	31	12	0	86
23	Mount Pearl	293	15	42	50	21	0	113
24	Mount Pearl	278	17	58	54	12	0	124
25	Mount Pearl	289	24	68	43	11	0	122
26	Mount Pearl	295	17	57	28	10	0	95
27	Mount Pearl	251	17	45	29	23	0	97
28	Mount Pearl	247	32	43	43	10	0	96
29	St. John's	213	16	43	30	6	0	79
30	St. John's	287	78	75	105	14	0	194
31	St. John's	264	32	69	56	11	1	137
32	St. John's (Goulds)	254	26	56	79	1	1	137
33	St. John's (Goulds)	218	17	36	60	6	0	102
34	St. John's (Goulds)	192	51	44	54	15	0	113
35	St. John's (Goulds)	330	47	85	55	17	0	157
36	St. John's (Goulds)	285	148	137	129	13	0	279
37	Advance - Mount Pearl		32	137	111	15	1	264
38	Advance - Mount Pearl		27	127	90	23	2	242
39	Advance - Mount Pearl		22	104	77	17	0	198
40	Special Ballots		29	102	73	16	5	196
		9558	1005	2559	2318	522	21	5420



POLLING DIVISION
 RECAPITULATION OF VOTES
 FOR THE ELECTORAL DISTRICT OF
 MOUNT SCIO

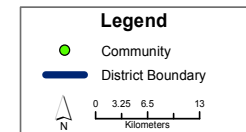
November 30, 2015 Provincial General Election



Provincial Electoral District:
Mount Scio

2011 Population: 14,482
 Land Area: 35 km²

 Department of Finance
 Newfoundland & Labrador Statistics Agency



Summary of Polling Divisions MOUNT SCIO

Total Number of Polling Divisions in District: 33

Total Number of Registered Electors in District: 8648

Polling Division	Boundary Descriptions	Registered Electors
1.	ST. JOHN'S: BYRON STREET; BONAVENTURE AVENUE (ODD NUMBERS 99 TO 131); ELIZABETH AVENUE (ODD NUMBERS 201 TO 253, FROM ALLANDALE ROAD TO NEWTOWN ROAD AND EVEN NUMBERS 200 TO 208 FROM ALLANDALE ROAD TO WESTERLAND ROAD); EMPIRE AVENUE (EVEN NUMBERS 116 TO 130 FROM MAYOR AVENUE TO NEWTOWN ROAD); HALLIDAY PLACE; NEWTOWN ROAD (EVEN NUMBERS 82 TO 136 EAST SIDE OF NEWTOWN ROAD FROM ELIZABETH AVENUE TO EMPIRE AVENUE); PINE BUD PLACE; RODNEY STREET; WALLACE PLACE AND WHITEWAY STREET (ODD AND EVEN NUMBERS 1 TO 57 FROM BONAVENTURE AVENUE TO NEWTOWN ROAD).	262
2.	ST. JOHN'S: MUN APARTMENTS, 57 ALLANDALE ROAD; BURTONS POND; GUY COURT; CARTIER COURT; CABOT COURT; GILBERT COURT AND BALTIMORE COURT; PATON COLLEGE RESIDENCES (BARNES HOUSE; DOYLE HOUSE; ROTHERMERE HOUSE; BURKE HOUSE; BOWATER HOUSE; SQUIRES HOUSE; BLACKALL HOUSE; CURTIS HOUSE; AND HATCHER HOUSE); BURTONS POND ROAD; CLARK PLACE; PHELAN ROAD; LIVYERS LOOP (INCLUDING MACPHERSON COLLEGE, CLUETT HALL AND SHIWAK HALL, 40 LIVYERS LOOP); IRWINS ROAD; PEDAGOGUES CLOSE; RUSSELL ROAD; PRINCE PHILIP DRIVE (THE SOUTH SIDE OF PRINCE PHILIP DRIVE FROM THE INTERSECTION OF PRINCE PHILIP DRIVE AND WESTERLAND ROAD TO THE INTERSECTION OF PRINCE PHILIP DRIVE AND ALLANDALE ROAD)	72
3.	ST. JOHN'S: NEWTOWN ROAD (ODD NUMBERS 93 TO 147 FROM EMPIRE AVENUE TO ELIZABETH AVENUE); BALTIMORE STREET; EMPIRE AVENUE (EVEN NUMBERS 134 TO 272 FROM NEWTOWN ROAD TO FRESHWATER ROAD); HOYLES AVENUE; LITTLE STREET; WHITEWAY STREET (ODD AND EVEN NUMBERS 59 TO 114); COWPERTHWAITTE COURT; KIRKE PLACE; AND GUY STREET.	364
4.	ST. JOHN'S: ANDERSON AVENUE; GRAVES STREET; STABB COURT; KEEGAN COURT; MITCHELL COURT; GIBBS PLACE; ELLIS PLACE; HOWLETT AVENUE; GOSLING STREET; AND ELIZABETH AVENUE (EVEN NUMBERS 386 TO 416, ODD NUMBERS 257 TO 415 FROM NEWTOWN ROAD TO FRESHWATER ROAD INCLUDING SUMMERVILLE CONDOMINIUMS, 386 ELIZABETH AVENUE).	334

Summary of Polling Divisions MOUNT SCIO

Total Number of Polling Divisions in District: 33

Total Number of Registered Electors in District: 8648

Polling Division	Boundary Descriptions	Registered Electors
5.	ST. JOHN'S: BLACKALL PLACE; GAMBIER STREET; PATON STREET; UNIVERSITY AVENUE; WESTERLAND ROAD (THE WEST SIDE OF PRINCE PHILLIP DRIVE); LAMBE'S LANE; CURTIS PLACE; PRINCE PHILLIP DRIVE (THE SOUTH SIDE OF PRINCE PHILIP DRIVE FROM THE INTERSECTION OF PRINCE PHILIP DRIVE AND WESTERLAND ROAD TO DIRECTLY ACROSS FROM CLINCH CRESENT);AND BURKE PLACE.	274
6.	ST. JOHN'S: DORSET STREET; WEXFORD STREET; OXEN POND ROAD (ODD AND EVEN NUMBERS 3 TO 54); HATCHER STREET; PRINCE PHILLIP PARKWAY (FROM DIRECTLY ACROSS FROM CLINCH CRESCENT TO THE THORBURN ROAD INTERSECTION); AND DUNDAS STREET.	319
7.	ST. JOHN'S: EMPIRE AVENUE (THE NORTH SIDE OF EMPIRE AVENUE FROM THE INTERSECTION OF EMPIRE AVENUE AND FRESHWATER ROAD TO THE INTERSECTION OF EMPIRE AVENUE AND STAMPS LANE); FRESHWATER ROAD (EVEN AND ODD NUMBERS 206 TO 342 INCLUDING FRESHWATER PLAZA APTS NUMBERS 279, 285 AND 293); STAMP'S LANE (ODD AND EVEN NUMBERS 37 TO 81); TERRA NOVA ROAD (ODD AND EVEN NUMBERS 1 TO 61 FROM FRESHWATER ROAD TO STAMP'S LANE); WISHINGWELL ROAD (EVEN AND ODD NUMBERS 6 TO 46 FROM TERRA NOVA ROAD TO STAMP'S LANE); ALGERINE PLACE; ABBOTT AVENUE; AND WISHINGWELL PLACE.	365
8.	ST. JOHN'S: CROSBIE PLACE; CROSBIE ROAD (INCLUDING COLUMBUS TERRACE AND GRENFELL COURT APARTMENTS, 30 AND 64 CROSBIE ROAD) AND EMPIRE AVENUE (EVEN NUMBERS 346 TO 416 FROM STAMPS LANE TO COLUMBUS DRIVE INCLUDING KELLY'S BROOK APARTMENTS, 346 TO 356 EMPIRE AVENUE).	336
9.	ST. JOHN'S: WISHINGWELL ROAD (ODD AND EVEN NUMBERS 51 TO 75); THETIS PLACE; PORTIA PLACE; AND TERRA NOVA ROAD (ODD AND EVEN NUMBERS 67 TO 124 INCLUDING TERRA NOVA MANOR AND VALLEYVIEW APARTMENTS).	250
10.	ST. JOHN'S: BAIRD PLACE; GLASGOW PLACE; WICKLOW STREET; AYRSHIRE PLACE; PRESTWICK PLACE; VINNICOMBE PLACE; AND VINNICOMBE STREET (ODD AND EVEN NUMBERS 1 TO 20).	283
11.	ST. JOHN'S: THORBURN ROAD (EVEN NUMBERS 2 TO 46); WEYMOUTH STREET; MACPHERSON AVENUE; WICKHAM PLACE; VINNICOMBE STREET (EVEN AND ODD NUMBERS 22 TO 42); OXEN POND ROAD (EVEN AND ODD NUMBERS 72 TO 98); AND OXEN POND PLACE.	255

Summary of Polling Divisions MOUNT SCIO

Total Number of Polling Divisions in District: 33

Total Number of Registered Electors in District: 8648

Polling Division	Boundary Descriptions	Registered Electors
12.	ST. JOHN'S: ARCTIC AVENUE; BLAKETOWN PLACE; DONEGAL PLACE; CLINCH CRESCENT (INCLUDING RONALD MCDONALD HOUSE, 150 CLINCH CRESCENT); EXMOUTH STREET; KERWIN PLACE; LARKHALL STREET (INCLUDING FOREST HILL APARTMENTS, 91 LARKHALL STREET); MORRISSEY ROAD; MOSDELL ROAD; MOUNT SCIO PLACE; MOUNT SCIO ROAD (ODD NUMBERS 1 TO 335 SOUTH SIDE OF MOUNT SCIO ROAD FROM THORBURN ROAD EASTERLY TO ITS INTERSECTION WITH MOUNT SCIO PLACE); MOUNT SCIO ROAD (RESIDENCES FROM MOUNT SCIO PLACE TO RIDGE ROAD AND EVEN NUMBERS 2 TO 348 NORTH SIDE OF MOUNT SCIO ROAD FROM THORBURN ROAD EASTERLY TO MOUNT SCIO PLACE); NAGLE'S PLACE; O'BRIEN'S HILL; OXEN POND ROAD (ODD AND EVEN NUMBERS 149 TO 150); PRINCE PHILIP DRIVE (NORTH SIDE FROM ALLANDALE ROAD TO WICKLOW STREET INCLUDING COUGHLAN COLLEGE AND HEALTH SCIENCES CENTRE, 300 PRINCE PHILIP DRIVE); SANDPITS ROAD; THORBURN ROAD (EVEN NUMBERS 48 TO 82 INCLUDING EXMOUTH MANOR APARTMENTS, 78 THORBURN ROAD AND THORNLEA MANOR, 82 THORBURN ROAD) AND WARNERS ROAD.	324
13.	ST. JOHN'S: BAMBRICK STREET; BERGERON PLACE; FAULKNER STREET; GILLIES ROAD; GROVES ROAD (ODD AND EVEN NUMBERS FROM 35 TO 254, THE SOUTH-EAST PORTION OF GROVES ROAD FROM MOUNT SCIO ROAD TO THE OUTER RING ROAD); MACLAREN PLACE; MARSHALL PLACE; MEEKER PLACE AND SEABORN STREET.	404
14.	ST. JOHN'S: CUMBERLAND CRESCENT.	257
15.	ST. JOHN'S: THORBURN ROAD (ODD NUMBERS 81 TO 109); AUSTIN STREET (EVEN NUMBERS 70 TO 88); O'LEARY AVENUE ; PIPPY PLACE; MOSS HEATHER DRIVE; LEDUM PLACE; PICEA LANE; HALLETT CRESCENT ; GOLDSTONE STREET ; MEWS PLACE ; PEET STREET ; DUFFY PLACE ; AND MULLALY STREET .	226
16.	ST. JOHN'S: CEDAR BRAE CRESCENT; EVELYN PLACE AND THORBURN ROAD (ODD NUMBERS 111 TO 815, EVEN NUMBERS 186 TO 582).	265

Summary of Polling Divisions MOUNT SCIO

Total Number of Polling Divisions in District: 33

Total Number of Registered Electors in District: 8648

Polling Division	Boundary Descriptions	Registered Electors
17.	ST. JOHN'S: CRITCH'S PATH; LOBELIA STREET; SORREL DRIVE; WIGMORE COURT (INCLUDING WIGMORE COURT APARTMENTS, BUILDING NUMBERS 1, 5, 6, 12, 14 AND 16; WIGMORE COURT MANOR, BUILDING NUMBER 11; AND AVALON APARTMENTS, 2 WIGMORE COURT).	252
18.	ST. JOHN'S: ADVENTURE AVENUE; ARIEL PLACE; CAPULET STREET; CURLEW PLACE; HAMLET STREET; HUNTSMAN PLACE; KELSEY DRIVE; KENMOUNT ROAD (EVEN NUMBERS 30 TO 480, NORTH SIDE OF KENMOUNT ROAD); KIWANIS STREET; LADYSMITH DRIVE; MESSENGER DRIVE; MIRANDA STREET; NAUTILUS STREET; OPHELIA PLACE; PARRELL'S LANE; SOLWAY CRESCENT AND TIGRESS STREET.	82
19.	ST. JOHN'S: BLUE JACKET PLACE; CARIBOU PLACE; GREAT EASTERN AVENUE (ODD AND EVEN NUMBERS 1 TO 56); MARSLAND PLACE; AND PLOVER STREET.	133
20.	ST. JOHN'S: ANTELOPE STREET; DAUNTLESS STREET; GEORGINA STREET; NERISSA PLACE; PETITE FORTE DRIVE; AND ROSALIND STREET.	160
21.	ST. JOHN'S: DESOLA STREET; HOPEDALE CRESCENT; LADY ANDERSON STREET; DUKE STREET; STEPHANO STREET; WOLF STREET; AND ORLANDO PLACE.	164
22.	ST. JOHN'S: GIL EANNES DRIVE; NONIA STREET; AND NORTHERN RANGER STREET.	200
23.	ST. JOHN'S: BAR HAVEN STREET; GREAT EASTERN AVENUE (ODD AND EVEN NUMBERS GREATER THAN 56); CAPE NORMAN STREET; SIR WILFRED GRENFELL STREET; HENRY LAWSON STREET; LEONARD J. COWLEY STREET; ICELAND PLACE; OBERON STREET; PLUTO STREET; AND TITANIA PLACE.	192
24.	PARADISE: CANTERBURY DRIVE; EVERGREEN DRIVE; HANCOCK PLACE; RATHBURN DRIVE; TENNYSON PLACE; HILLSDALE CRESCENT; AND DRUMMOND PLACE.	306
25.	PARADISE: ARCADIAN CLOSE; CASTLETOWN PLACE; CLEVEDON CRESCENT; ELGIN DRIVE; GAINSBOROUGH PLACE; MOORGATE CLOSE; NEWCASTLE PLACE; AND ULVERSTON CLOSE.	226
26.	PARADISE: CALDERWOOD PLACE; DUNGARVAN STREET; SANDHURST PLACE; ELLESMERE AVENUE; CARDIFF PLACE; AND STONEHAVEN PLACE.	246

Summary of Polling Divisions MOUNT SCIO

Total Number of Polling Divisions in District: 33

Total Number of Registered Electors in District: 8648

Polling Division	Boundary Descriptions	Registered Electors
27.	PARADISE: BEECH NUT DRIVE; MAPLE DRIVE (EVEN NUMBERS); WILLOW DRIVE (EVEN NUMBERS 2 TO 4); CARLISLE DRIVE (EVEN NUMBERS, ODD NUMBERS 33 AND GREATER); AND ELIZABETH DRIVE (ODD AND EVEN NUMBERS 159 AND HIGHER).	325
28.	PARADISE: BRIDGEWATER PLACE; HORNCastle DRIVE; PALMERSTON DRIVE; SUNDERLAND DRIVE; AND SUMMERFORD PLACE.	320
29.	PARADISE: ARAGON CRESCENT; BROUGHAM DRIVE; KENORA PLACE; GERVASE PLACE; SUPERIOR STREET; DURANGO DRIVE; MONTANA DRIVE; DENEHURST STREET; ELLISTON STREET; BURLINGTON PLACE; AND NORTH SIDE OF KENMOUNT ROAD.	353
30.	PARADISE: ELIZABETH DRIVE (EVEN AND ODD NUMBERS 104 TO 158); STEPHANIE AVENUE; JOANNA PLACE; PRISCILLA PLACE; ASHLEY PLACE; AND GILLIAN PLACE.	333
31.	PARADISE: ASHGROVE DRIVE; CHRISTINE CRESCENT; IRIS PLACE; AND JANE HEIGHTS.	245
32.	PARADISE: CEDAR DRIVE; JUNIPER DRIVE; LOMBARDY PLACE; MAPLE DRIVE (ODD NUMBERS 1 TO 55); MAGNOLIA DRIVE; PINEGROVE DRIVE; CARLISLE DRIVE (ODD NUMBERS 1 TO 31); AND WILLOW DRIVE (ODD NUMBERS 1 TO 21, EVEN NUMBERS 6 AND GREATER).	264
33.	PARADISE: ELIZABETH DRIVE (ODD AND EVEN NUMBERS 1 TO 103A); KINSDALE ROAD; ST. ANNE'S CRESCENT; TOPSAIL ROAD (EVEN NUMBERS 1268 TO 1328 FROM KENMOUNT ROAD TO OUTER RING ROAD OVERPASSES AND ODD NUMBERS 1297 TO 1345 FROM KENMOUNT ROAD TO OUTER RING ROAD OVERPASSES) AND WYNNFORD DRIVE.	257

Total Electors for MOUNT SCIO: 8648

ELECTORAL DISTRICT OF MOUNT SCIO

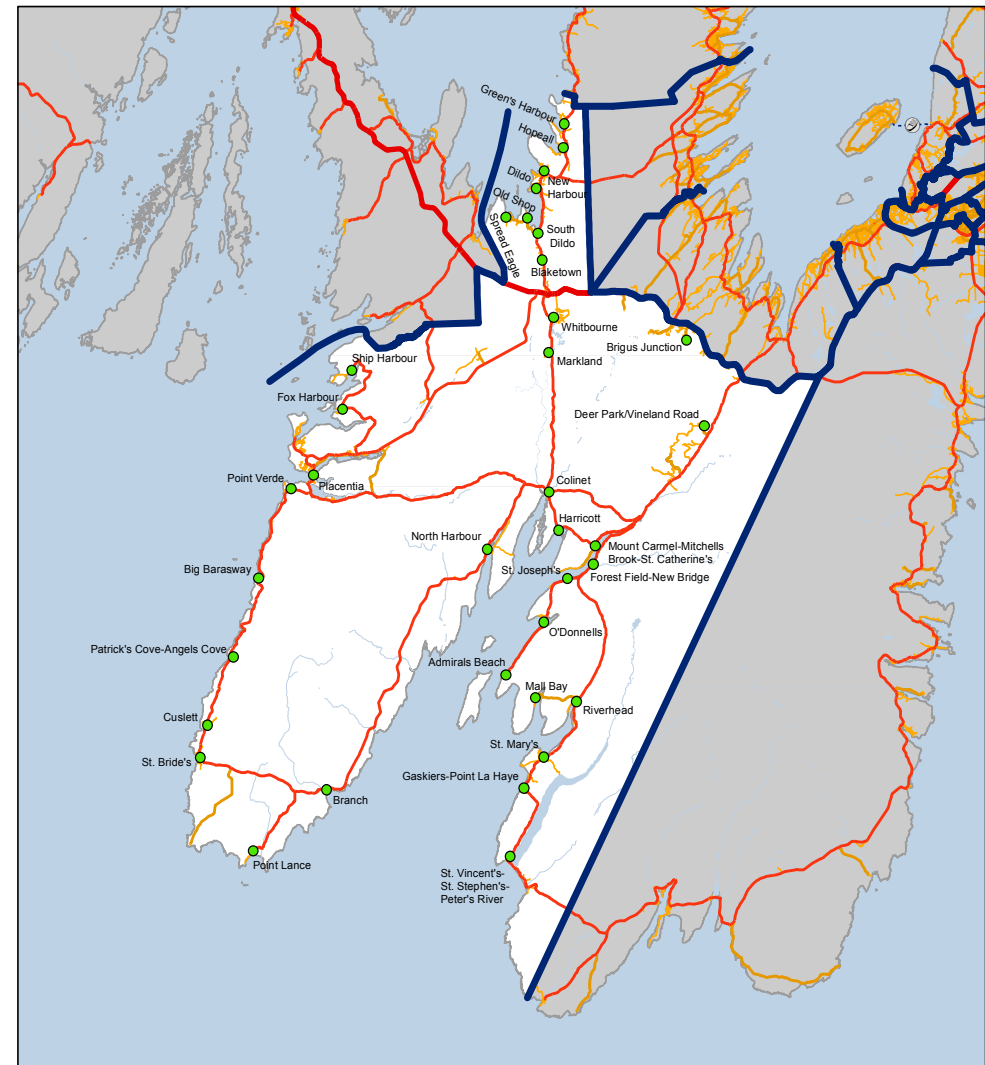
No.	Polling Division	Eligible Voters		Ballots Counted				
		Revised 2015 List	Number of Swear Ins at the Polls	CHURCHILL HERDER, Rhonda PC	KIRBY, Dale LIB	PANTING, Sean NDP	Rejected Ballots	Total Ballots
1	St. John's	262	30	23	36	48	1	108
2	St. John's	72	4	2	3	0	0	5
3	St. John's	364	21	16	55	52	0	123
4	St. John's	334	31	28	45	58	0	131
5	St. John's	274	23	30	31	56	0	117
6	St. John's	319	30	38	46	47	2	133
7	St. John's	365	27	17	52	50	0	119
8	St. John's	336	27	25	61	13	2	101
9	St. John's	250	21	26	32	28	0	86
10	St. John's	283	16	34	47	27	1	109
11	St. John's	255	21	40	26	37	0	103
12	St. John's	324	38	39	54	46	0	139
13	St. John's	404	50	24	72	42	0	138
14	St. John's	257	20	21	30	34	0	85
15	St. John's	226	17	15	28	13	0	56
16	St. John's	265	28	32	68	21	0	121
17	St. John's	252	26	17	52	21	0	90
18A	St. John's	82	35	13	34	7	0	54
18B	St. John's		27	10	23	5	0	38
19	St. John's	133	16	11	27	12	0	50
20A	St. John's	160	30	16	24	15	1	56

ELECTORAL DISTRICT OF MOUNT SCIO

No.	Polling Division	Eligible Voters		Ballots Counted				
		Revised 2015 List	Number of Swear Ins at the Polls	CHURCHILL HERDER, Rhonda PC	KIRBY, Dale LIB	PANTING, Sean NDP	Rejected Ballots	Total Ballots
20B	St. John's		17	17	16	6	0	39
21	St. John's	164	49	27	55	15	0	97
22	St. John's	200	10	19	23	8	0	50
23A	St. John's	192	35	36	21	7	0	64
23B	St. John's		25	13	24	9	0	46
24	Paradise	306	53	44	97	23	0	164
25	Paradise	226	22	36	56	12	0	104
26	Paradise	246	16	49	32	13	2	96
27	Paradise	325	37	32	68	22	0	122
28	Paradise	320	37	49	61	24	0	134
29	Paradise	353	29	25	51	13	0	89
30	Paradise	333	17	39	50	26	0	115
31	Paradise	245	10	36	37	12	0	85
32	Paradise	264	14	31	34	11	0	76
33	Paradise	257	5	24	26	15	0	65
37	Advance - Paradise		20	45	89	15	0	149
38	Advance - Paradise		26	31	85	13	0	129
39	Advance - St. John's		28	28	77	45	1	151
40	Advance - St. John's		21	21	84	44	0	149
41	Special Ballots		59	25	67	65	6	163
		8648	1068	1104	1899	1030	16	4049

POLLING DIVISION
 RECAPITULATION OF VOTES
 FOR THE ELECTORAL DISTRICT OF
 PLACENTIA - ST. MARY'S

November 30, 2015 Provincial General Election



Provincial Electoral District:
Placentia - St. Mary's

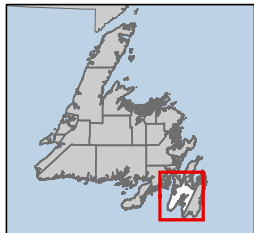
2011 Population: 13,102
 Land Area: 3,805 km²

Legend

- Community
- District Boundary

0 3.5 7 14
 Kilometers

Newfoundland Labrador Department of Finance
 Newfoundland & Labrador Statistics Agency



Summary of Polling Divisions PLACENTIA - ST. MARY'S

Total Number of Polling Divisions in District: 50

Total Number of Registered Electors in District: 9353

Polling Division	Boundary Descriptions	Registered Electors
1.	SALMONIER LINE: SALMONIER LINE (ALL RESIDENCES SOUTH OF THE INTERSECTION OF THE TRANS CANADA HIGHWAY AND THE SALMONIER LINE); VINELAND ROAD; DEER PARK ROAD; HENDER'S ROAD; BULL POND ROAD; PENNY'S LANE; GOVERNORS PARK ROAD; MURPHY'S PATH; MOON LIGHT LANE; LOONE LANE; PIONEER LINE; BELBINS POND ROAD; BEAVER POND ROAD; AND CLEARY'S DRIVE.	112
2.	BRIGUS JUNCTION – MAHERS AND MIDDLE GULL POND: MAIN ROAD; OLD JUNCTION ROAD; JUNCTION PARK; JUNIPER CRESCENT; STRAWBERRY HILL ROAD; BIRCH PLACE; LARCH PLACE; MAPLE PLACE; SPRUCE PLACE; MARSH PLACE; BRIGUS JUNCTION ROAD; JUNCTION HEIGHTS; WILLIAMS PLACE; WATERGATE PLACE; MILL ROAD; MAHERS ROAD; AND MIDDLE GULL POND ROAD. WHELANS POND (CABIN AREA) INCLUDING RYANS LANE.	106
3.	WHITBOURNE AND OCEAN POND: WHITBOURNE: GUSHUE DRIVE; HUTCHING'S LANE; VOKEY PLACE; BISHOPS LANE; VOKEY'S ROAD; EVERGREEN PLACE; LAKEVIEW DRIVE; AUTUMN DRIVE; MAIN STREET; LITTLE GOOSE DRIVE; BIRCHY ROAD; BRIGUS ROAD (INCLUDING LEGION HOMES, 7 BRIGUS ROAD) AND BEECHWOOD DRIVE. OCEAN POND INCLUDING GOULD'S POND; GOULD'S POND EXTENSION; ROCKY POND; OCEAN POND ROAD; DEL RAY ROAD; COTTAGE PLACE; AMBER DRIVE; AND JUNIPER GROVE ROAD. WOODY ACRES CAMP FACILITY (OFF THE TRANS CANADA HIGHWAY).	339
4.	NEW HARBOUR: ROUTE 80 (FROM THE INTERSECTION OF ROUTE 80 AND ROUTE 73 TO THE COMMUNITY OF NEW HARBOUR); MAIN ROAD; MILLER'S LANE; OLD CEMETERY ROAD; HARBOUR DRIVE; HIGDON'S HILL; HIGDON'S LANE; WOODMAN'S ROAD; AND WOODMAN'S LANE.	301
5.	HOPEALL: THE COMMUNITY OF HOPEALL INCLUDING EAST SIDE ROAD; GILBERTS ROAD; SIMMONS LANE; PITCHER'S ROAD; MOUNT EAGLE DRIVE; MAIN HIGHWAY (ALSO KNOWN AS TRINITY ROAD SOUTH); CUMBYS ROAD; PERRY'S ROAD; AND HOPEALL ROAD.	148
6.	GREEN'S HARBOUR: MAIN HIGHWAY (ALSO KNOW AS ROUTE 80, ODD AND EVEN NUMBERS 1 TO 89); BRACE'S ROAD; GREEN'S LANE; OLD HOPEALL ROAD; SOUTH SIDE ROAD; MILL ROAD; WEST SIDE ROAD; GOLDEN ARM ROAD; ROUTE 80 (FROM THE INTERSECTION OF ROUTE # 80 AND ROUTE # 73 TO THE COMMUNITY OF HOPEALL); SIMMON'S ROAD; HILLIERS LANE; AND GLOVER ROAD.	218

Summary of Polling Divisions PLACENTIA - ST. MARY'S

Total Number of Polling Divisions in District: 50

Total Number of Registered Electors in District: 9353

Polling Division	Boundary Descriptions	Registered Electors
7.	GREEN'S HARBOUR: MAIN HIGHWAY (ALSO KNOWN AS ROUTE 80, EVEN AND ODD NUMBERS 90 TO 209); COOPERS HILL; EAST SIDE ROAD; JACK'S LANE; CROCKER'S HILL; MARCH'S LANE; OLD TRACK ROAD; VATERS ROAD; AND CROCKER'S COVE ROAD.	272
8.	NEW HARBOUR: ALLAN GEORGE'S ROAD; ANDERSON'S COVE ROAD; NEW HARBOUR BARRENS; CHURCH ROAD; CHURCH HILL; DEERING'S ROAD; DENNY'S POND; HIGDON'S ROAD; HILL ROAD; LODGE ROAD; FISH PLANT ROAD; NEWHOOKS HILL; GILBERT'S ROAD; POINT ROAD; SIM'S LOOP; POND ROAD; SMITH'S ROAD; THORNE'S ROAD; THORNE'S ROAD EXTENSION; WILLIAM'S ROAD; WILLIAM'S HILL; AND WEST SIDE ROAD.	259
9.	DILDO: CEMETERY ROAD; CHURCH HILL; ELFORDS ROAD; HARNUMS POINT; HEAD COVE ROAD; HEAD ROAD; HILL ROAD; PRETTY'S LANE; PRETTY'S HILL; REIDS LANE; VIKING PLACE; POINT ROAD; CECIL REIDS ROAD; AND MAIN ROAD (INCLUDING HONEYSUCKLE ESTATES, 79 MAIN ROAD).	284
10.	DILDO AND BROAD COVE: DILDO: ANDERSON'S COVE ROAD; WOODROW REID'S ROAD; BACKSIDE ROAD; BALLFIELD ROAD; DAVID THORNE ROAD; FRONT ROAD; GEORGE'S ROAD; LOCKYER'S ROAD; NEWHOOK'S ROAD; PINSENT'S ROAD; PUMPHOUSE ROAD; RUBE REIDS LANE; STATION ROAD; AND WINTER'S ROAD. THE COMMUNITY OF BROAD COVE INCLUDING MAIN ROAD; AND OLD BROAD COVE ROAD.	323
11.	SOUTH DILDO: THE COMMUNITY OF SOUTH DILDO (FROM SOUTH DILDO SIGN TO BROAD COVE SIGN) INCLUDING DAY'S ROAD; REID'S ROAD; OLD SHOP ROAD; BRAZIL'S ROAD; FISH PLANT ROAD AND MAIN ROAD.	154
12.	OLD SHOP AND SPREAD EAGLE: THE COMMUNITY OF OLD SHOP INCLUDING SPREAD EAGLE ROAD; PEDDLES ROAD; OLD SHOP ROAD; MAIN ROAD; ATLANTIC VIEW AVENUE; AND THORNE'S ROAD. THE COMMUNITY OF SPREAD EAGLE INCLUDING ALVA DRIVE; OLD CHAPEL ARM ROAD; BURNT POINT ROAD; AND ISLAND POND ROAD.	202

Summary of Polling Divisions PLACENTIA - ST. MARY'S

Total Number of Polling Divisions in District: 50

Total Number of Registered Electors in District: 9353

Polling Division	Boundary Descriptions	Registered Electors
13.	BLAKETOWN: TRINITY ROAD SOUTH (ODD NUMBERS 1 TO 193, EVEN NUMBERS 2 TO 104); OLD TRINITY ROAD SOUTH HIGHWAY; DAWE'S HILL; HILLIER'S ROAD; NORTH RIDGE AVENUE; TIMBERLAND ESTATES; GENESIS DRIVE; EVERGREEN CRESCENT; NORTH RIDGE CRESCENT; SMITH'S ROAD; HARLEY ROAD; ETHAN'S LANE; MASON LANE; HOLIDAY HILL; SWAMP LAND; LAKEVIEW DRIVE; COUNTRY LANE; ELDRED'S LANE; MCKENLEY DRIVE; OLD TRACK ROAD; RIVER ROAD; AND RUSSELL CRESCENT.	212
14.	BLAKETOWN: TRINITY ROAD SOUTH (EVEN NUMBERS 106 TO 274, ODD NUMBERS 195 TO 443).	200
15.	MARKLAND: THE COMMUNITY OF MARKLAND INCLUDING MARKLAND ROAD; HURLEY'S ROAD; GRIFFEN'S ROAD; AND WILLIAM BALDWIN'S ROAD.	190
16.	WHITBOURNE AND PLACENTIA JUNCTION: BOND ROAD; BROWN'S PLACE; BROWN'S CRESCENT; CABOT AVENUE; CABOT AVENUE EXTENSION; CIRCULAR ROAD; FORESTRY ROAD; GRANGE ROAD; JONES LANE; MAIN ROAD; MILLS LANE; PETIPAS ROAD; STATION ROAD; WHITBOURNE AVENUE; AND WHITBOURNE AVENUE EXTENSION. PLACENTIA JUNCTION (CABIN AREA)	317
17.	DUNVILLE: CLARKE'S HILL; MAIN ROAD (INCLUDING GATEWAY RESIDENCE).	319
18.	DUNVILLE: HUNTS ROAD; FRECKER PLACE; FRECKER PLACE EXTENSION; CHURCH ROAD; DAVIS HILL; FOX HARBOUR ROAD; POWER STREET; STATION ROAD; VILLA MARIE DRIVE; MILL BROOK ROAD; AND VILLA MARIE DRIVE EXTENSION.	311
19.	FOX HARBOUR: THE TOWN OF FOX HARBOUR INCLUDING MAIN ROAD.	179
20.	SHIP HARBOUR: THE COMMUNITY OF SHIP HARBOUR.	115
21.	DUNVILLE: HICKEY'S LANE; FOLLETT'S LANE; HARBOUR DRIVE; FERNDALE ROAD; FEWER'S ROAD; LAKE'S ROAD; LAKE'S ROAD EXTENSION; MURPHY'S LANE; AND TRAILER PARK.	208
22.	JERSEYSIDE: CASTLE HILL ROAD ; OLD CASTLE HILL ROAD; FERNDALE ROAD; GARDINER PLACE; GUY STREET; HUMPHREY STREET; AND JOAN'S PLACE.	151
23.	FRESHWATER: BROOK LANE; BROOK ROAD; DUKE'S LANE; NEW SETTLEMENT HILL; OLD SETTLEMENT HILL; SAMPSON'S LANE; AND SAMPSON'S LANE EXTENSION.	226
24.	FRESHWATER: BACK PATH ROAD; EVELY'S HILL; KELLY'S LANE; LARKIN DRIVE; MURPHY'S LANE; FIRST STREET; SECOND STREET; AND FRESHWATER CRESCENT.	206

Summary of Polling Divisions PLACENTIA - ST. MARY'S

Total Number of Polling Divisions in District: 50

Total Number of Registered Electors in District: 9353

Polling Division	Boundary Descriptions	Registered Electors
25.	JERSEYSIDE: BRADSHAW PLACE; BATTERY ROAD; BLANCHE STREET; CABOT STREET; FORT LOUIS ROAD; JERSEYSIDE HILL; O'KEEFE'S LANE; ELIZABETH STREET; PITTMAN PLACE; POWER'S LANE; AND WHELAN PLACE.	148
26.	PLACENTIA: BANKER'S ROAD; FLYNN STREET; GALE'S ROAD; HARTIGAN STREET; JUBILEE STREET; CORBIN STREET; DIXON STREET; LEGION STREET; O'KEEFE STREET; PATTERSON DRIVE; MCKENDRICK STREET; MILLER'S ROAD; MORRISSEY'S LANE; MOUNT PLEASANT STREET; O'BRIEN STREET; ORCAN DRIVE; O'REILLY STREET; HILLVIEW STREET; CABOT STREET; SWAN'S ROAD; AND RIVERSIDE CRESCENT.	321
27.	PLACENTIA: OSBOURNE STREET; ROCHE STREET; BLENHEIM STREET; ATLANTIC AVENUE; COLLINS LANE; CHURCHILL AVENUE; GILBERT STREET; GILWELL STREET; HANNON'S AVENUE; BEACH ROAD; KING STREET; KING'S LANE; KELLY CRESCENT; AND PRINCE WILLIAM DRIVE.	192
28.	PLACENTIA: TUNIS STREET; GREENE STREET; HATFIELD PLACE; O'FLAHERTY AVENUE; ROOSEVELT AVENUE; AMHERST ROAD; VERRAN STREET; BARTLETT STREET; BASQUE AVENUE; BLOCKHOUSE DRIVE; BLOCKHOUSE ROAD; BOND'S PATH; BRULEY AVENUE; COLLINS PLACE; MORLEY DRIVE (INCLUDING BEACHSIDE MANOR, 11 MORLEY DRIVE); AND CORRIGAN PLACE (INCLUDING LIONS MANOR NURSING HOME AND PLACENTIA HEALTH CARE CENTER, 1 CORRIGAN PLACE).	362
29.	PLACENTIA: BURNT WOODS PLACE; LANNON PLACE; OLD POINT VERDE ROAD; POINT VERDE ROAD; SHAW'S LANE; SMELT RIVER ROAD; SOUTHEAST ROAD; COLINET ROAD (THE SECTION OF COLINET ROAD FROM SOUTHEAST ROAD TO NO 5 BRIDGE).	244
30.	POINT VERDE: THE COMMUNITY OF POINT VERDE INCLUDING CAPE SHORE HIGHWAY; LIGHTHOUSE ROAD; MAIN ROAD; AND POINT VERDE ROAD.	146
31.	SHIP COVE, GREAT BARASWAY, LITTLE BARASWAY AND GOOSEBERRY COVE: THE COMMUNITY OF SHIP COVE INCLUDING MAIN ROAD. THE COMMUNITY OF GREAT BARASWAY INCLUDING MAIN ROAD; MERRIGAN'S ROAD; OLD ROAD; AND O'KEEFE'S LANE. THE COMMUNITY OF LITTLE BARASWAY INCLUDING MAIN ROAD; OLD ROAD. THE COMMUNITY OF GOOSEBERRY COVE.	18
32.	ANGEL'S COVE AND PATRICK'S COVE: THE COMMUNITY OF ANGEL'S COVE INCLUDING MAIN ROAD; COVE ROAD; AND COFFEY'S ROAD. THE COMMUNITY OF PATRICK'S COVE INCLUDING MAIN ROAD; MCGRATH'S ROAD; MOUNTAIN ROAD; AND BEACH ROAD.	69

Summary of Polling Divisions PLACENTIA - ST. MARY'S

Total Number of Polling Divisions in District: 50

Total Number of Registered Electors in District: 9353

Polling Division	Boundary Descriptions	Registered Electors
33.	CUSLETT: THE COMMUNITY OF CUSLETT INCLUDING MAIN ROAD AND OLD ROAD.	33
34.	ST. BRIDE'S: THE TOWN OF ST. BRIDE'S.	281
35.	POINT LANCE: THE TOWN OF POINT LANCE.	87
36.	BRANCH: THE TOWN OF BRANCH.	220
37.	NORTH HARBOUR (ST MARY'S BAY): THE COMMUNITY OF NORTH HARBOUR (ST. MARY'S BAY).	82
38.	COLINET AND HARRICOTT: THE TOWN OF COLINET INCLUDING COLINET ROAD (FROM THE MAIN ROAD IN COLINET TO NO 5 BRIDGE). THE COMMUNITY OF HARRICOTT.	166
39.	MOUNT CARMEL, MITCHELL'S BROOK AND ST. CATHERINE'S: THE TOWNS OF MOUNT CARMEL, MITCHELL'S BROOK AND ST. CATHERINE'S (INCLUDING RIVERSIDE COUNTRY MANOR, ST. CATHERINE'S).	304
40.	ST. JOSEPH'S, FOREST FIELD AND NEWBRIDGE: THE TOWN OF ST. JOSEPH'S. THE COMMUNITIES OF FOREST FIELD AND NEWBRIDGE.	140
41.	O'DONNELLS: THE COMMUNITY OF O'DONNELLS.	119
42.	ADMIRAL'S BEACH: THE TOWN OF ADMIRAL'S BEACH INCLUDING CORCORAN'S LANE; MAIN ROAD; AND OLD ROAD.	120
43.	MALL BAY: THE COMMUNITY OF MALL BAY.	19
44.	RIVERHEAD: THE TOWN OF RIVERHEAD (INCLUDING LEWIS PERSONAL CARE HOME, RIVERHEAD).	133
45.	ST. MARY'S: BACK ROAD; BATTERY ROAD; BONIA'S LANE; BOWEN'S LANE; CEMETERY ROAD; COURT HOUSE HILL; DAVIS LANE; DILLON'S LANE; LANCE COVE ROAD; MOONEY'S LANE; AND MAIN ROAD (INCLUDING NEVILLE'S SPECIAL CARE HOME, 483 MAIN ROAD).	156
46.	ST. MARY'S: GULCH ROAD; MOLLOY'S HILL; MOLLOY'S LANE; MOUNT ROAD; PATH END ROAD; PITY PAW PATH; PLANT ROAD; POINT ROAD; WALSH'S LANE; AND YETMAN'S LANE.	177
47.	POINT LA HAYE: THE TOWN OF POINT LA HAYE INCLUDING BISHOP'S ROAD; DUNPHY'S LANE; EAST LOOP ROAD; MAIN ROAD; AND TIMBER COVE ROAD.	81

Summary of Polling Divisions PLACENTIA - ST. MARY'S

Total Number of Polling Divisions in District: 50

Total Number of Registered Electors in District: 9353

Polling Division	Boundary Descriptions	Registered Electors
48.	GASKIERS: THE TOWN OF GASKIERS INCLUDING BOG LAND ROAD; CRITCH'S LANE; CRITCH'S ROAD; HIGHWAY 90; MAIN ROAD; OLD BACK ROAD; PUMPHOUSE ROAD; WEST LOOP ROAD; AND KIELLY'S LANE.	119
49.	ST. VINCENT'S: THE TOWN OF ST. VINCENT'S INCLUDING CAPE ENGLISH ROAD; CEMETERY ROAD; CHARLIE'S HILL; GIBBON'S ROAD; HAYWARD'S ROAD; MAIN ROAD; MAYOR AVENUE; MORIARTY'S LANE; MORIARTY'S ROAD; MUSEUM ROAD; HIGHWAY 90; STAMPS HILL; THE FLAT; AND WATSON'S ROAD.	150
50.	ST. STEPHEN'S AND PETER'S RIVER: THE TOWNS OF ST. STEPHEN'S AND PETER'S RIVER INCLUDING HIGHWAY 10 (ALL OF HIGHWAY #10 CONTAINED WITHIN THE MUNICIPAL BOUNDARY FOR ST. VINCENT'S - ST. STEPHEN'S - PETER'S RIVER AND THAT SECTION OF HIGHWAY #10, WHICH EXTENDS APPROXIMATELY 1.8 KILOMETERS PAST THE MUNICIPAL BOUNDARY, TOWARD THE ROAD LEADING TO THE TOWN OF ST. SHOTTS); COVE HILL; FISHERMAN'S ROAD; FLEMINGS HILL; MILL ROAD; AND MOLLOY'S LANE.	114

Total Electors for PLACENTIA - ST. MARY'S: 9353

ELECTORAL DISTRICT OF PLACENTIA - ST. MARY'S

No.	Polling Division	Eligible Voters		Ballots Counted				
		Revised 2015 List	Number of Swear Ins at the Polls	BECK, Peter NDP	GAMBIN-WALSH, Sherry LIB	MANNING, Judy PC	Rejected Ballots	Total Ballots
1	Salmonier Line	112	19	8	42	24	0	74
2	Brigus Junction-Mahers and Middle Gull Pond	106	14	3	37	17	0	57
3	Whitbourne and Ocean Pond	339	29	12	98	67	3	180
4	New Harbour	301	27	10	95	60	1	166
5	Hopeall	148	10	7	53	17	0	77
6	Green's Harbour	218	9	9	82	34	0	125
7	Green's Harbour	272	8	5	68	44	1	118
8	New Harbour	259	22	7	68	35	0	110
9	Dildo	284	7	4	89	27	0	120
10	Dildo and Broad Cove	323	19	7	115	49	2	173
11	South Dildo	154	14	7	52	16	0	75
12	Old Shop and Spread Eagle	202	6	8	52	27	0	87
13	Blaketown	212	18	5	70	21	0	96
14	Blaketown	200	3	5	63	27	0	95
15	Markland	190	1	5	58	6	0	69
16	Whitbourne and Placentia Junction	317	11	8	120	34	0	162
17	Dunville	319	17	0	127	28	2	157
18	Dunville	311	19	3	132	46	0	181
19	Fox Harbour	179	20	1	73	42	0	116

ELECTORAL DISTRICT OF PLACENTIA - ST. MARY'S

No.	Polling Division	Eligible Voters		Ballots Counted				
		Revised 2015 List	Number of Swear Ins at the Polls	BECK, Peter NDP	GAMBIN-WALSH, Sherry LIB	MANNING, Judy PC	Rejected Ballots	Total Ballots
20	Ship Harbour	115	3	0	46	9	0	55
21	Dunville	208	11	0	86	20	1	107
22	Jerseyside	151	8	2	54	17	0	73
23	Freshwater	226	18	6	94	26	0	126
24	Freshwater	206	19	5	95	27	0	127
25	Jerseyside	148	10	1	47	15	0	63
26	Placentia	321	27	6	122	52	1	181
27	Placentia	192	8	3	66	27	1	97
28	Placentia	362	14	2	123	48	1	174
29	Placentia	244	11	2	95	44	0	141
30	Point Verde	146	10	0	62	26	0	88
31	Ship Cove, Great Barasway, Little Barasway and Gooseberry Cove	18	1	1	2	4	0	7
32	Angel's Cove and Patrick's Cove	69	5	0	13	23	0	36
33	Cuslett	33	2	0	5	8	0	13
34	St. Bride's	281	11	0	32	83	0	115
35	Point Lance	87	4	2	9	54	0	65
36	Branch	220	24	0	84	71	0	155
37	North Harbour (St. Mary's Bay)	82	3	1	44	12	0	57

ELECTORAL DISTRICT OF PLACENTIA - ST. MARY'S

No.	Polling Division	Eligible Voters		Ballots Counted				
		Revised 2015 List	Number of Swear Ins at the Polls	BECK, Peter NDP	GAMBIN-WALSH, Sherry LIB	MANNING, Judy PC	Rejected Ballots	Total Ballots
38	Colinet and Harricott	166	13	1	77	29	1	108
39	Mount Carmel, Mitchell's Brook and St. Catherine's	304	24	4	137	35	0	176
40	St. Joseph's, Forest Field and Newbridge	140	8	7	37	28	0	72
41	O'Donnells	119	5	1	42	8	0	51
42	Admiral's Beach	120	7	2	62	27	0	91
43	Mall Bay	19	1	0	10	4	0	14
44	Riverhead	133	9	4	65	25	0	94
45	St. Mary's	156	5	1	52	23	0	76
46	St. Mary's	177	6	4	62	36	0	102
47	Point La Haye	81	1	0	21	12	0	33
48	Gaskiers	119	9	4	54	17	0	75
49	St. Vincent's	150	10	0	56	40	0	96
50	St. Stephen's and Peter's River	114	6	4	42	35	0	81
51	Advance - Dunville		19	2	168	42	1	213
52	Advance - St. Joseph's		9	0	32	7	0	39
53	Advance - St. Bride's		15	0	36	99	3	138
54	Advance - St. Mary's		5	2	37	6	0	45
55	Advance - Whitbourne		9	2	28	7	0	37
56	Advance - Blaketown		5	1	24	10	0	35
57	Advance - Dildo		9	3	31	10	0	44

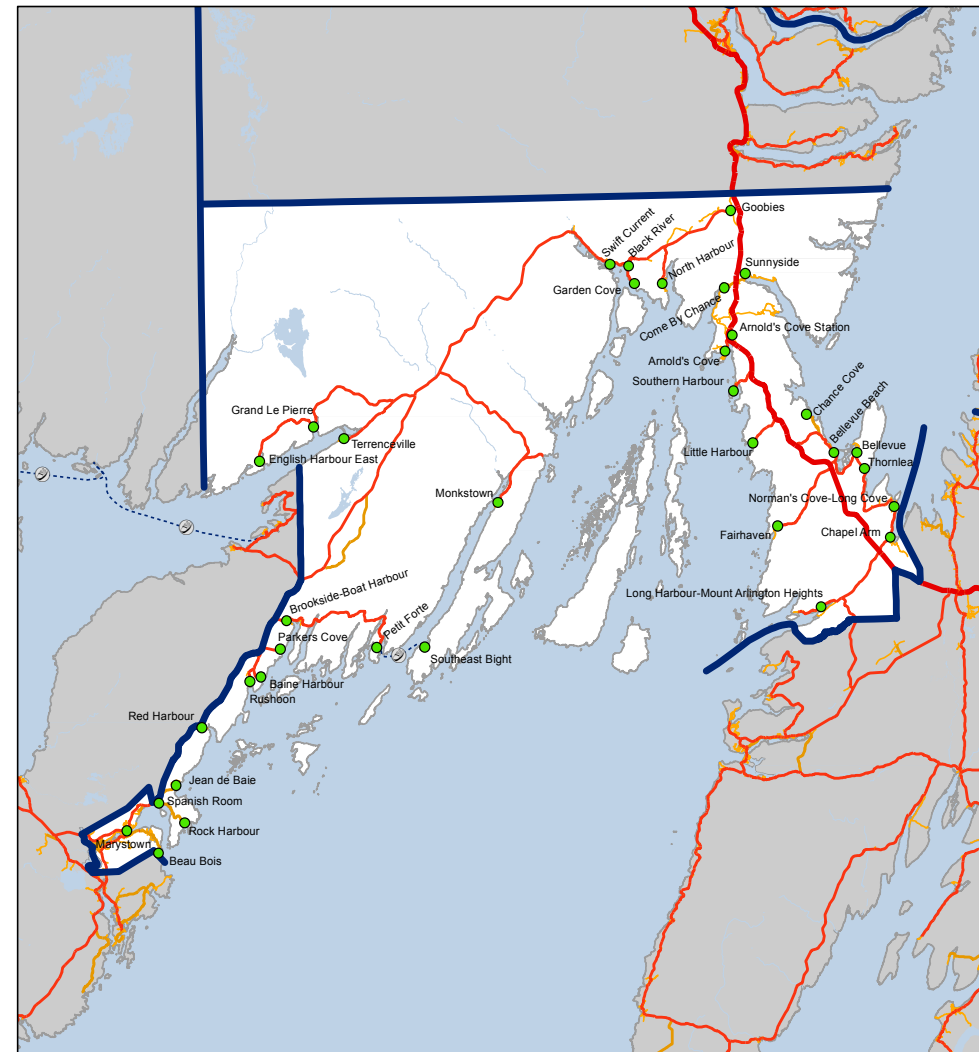
ELECTORAL DISTRICT OF PLACENTIA - ST. MARY'S

No.	Polling Division	Eligible Voters		Ballots Counted				
		Revised 2015 List	Number of Swear Ins at the Polls	BECK, Peter NDP	GAMBIN-WALSH, Sherry LIB	MANNING, Judy PC	Rejected Ballots	Total Ballots
58	Special Ballots		32	10	144	64	5	223
		9353	669	197	3790	1751	23	5761



POLLING DIVISION
 RECAPITULATION OF VOTES
 FOR THE ELECTORAL DISTRICT OF
 PLACENTIA WEST - BELLEVUE

November 30, 2015 Provincial General Election

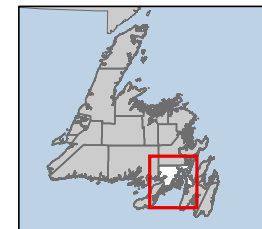


Provincial Electoral District:
Placentia West - Bellevue

2011 Population: 13,554
 Land Area: 4,645 km²

Legend
 ● Community
 — District Boundary

0 3.75 7.5 15
 Kilometers



Summary of Polling Divisions PLACENTIA WEST - BELLEVUE

Total Number of Polling Divisions in District: 55

Total Number of Registered Electors in District: 9698

Polling Division	Boundary Descriptions	Registered Electors
1.	LONG HARBOUR AND MOUNT ARLINGTON HEIGHTS: THE TOWN OF LONG HARBOUR INCLUDING CHURCH ROAD; DEPOT ROAD ; VETERAN'S ROAD; KING'S POINT ROAD; MAIN STREET (ODD NUMBERS 1 TO 93, EVEN NUMBERS 2 TO 142); NEWTOWN ROAD; NORMAN'S LANE; NORMAN'S PATH; MIDDLE POND ROAD; OLD MILL ROAD AND PUMPHOUSE ROAD. THE TOWN OF MOUNT ARLINGTON HEIGHTS INCLUDING BAR HAVEN ROAD; BIG HEAD ROAD; GAMBIN'S ROAD; HERITAGE ROAD; KEATING'S POINT ROAD; AND MAIN STREET (ODD NUMBERS 95 TO 155, EVEN NUMBERS 144 TO 166).	236
2.	CHAPEL ARM: ROUTE 201; MAIN STREET (ODD AND EVEN NUMBERS 1 TO 155); PISTE AUX MERE ROAD; CHARLIE'S COVE ROAD: PONDSIDE ROAD; ARCH PATH ROAD; AND MILL PATH ROAD.	188
3.	CHAPEL ARM: OLD CABOT HIGHWAY; THORNE'S ROAD: WOODPATH ROAD; SOUTHERN COVE ROAD; GRAN'S LANE; BRIDGET'S LANE; AND LITTLE GUT ROAD.	159
4.	NORMAN'S COVE: MAIN STREET (EVEN NUMBERS 2 TO 238, ODD NUMBERS 1 TO 233); NORMAN'S COVE LANE; AND NORMAN'S COVE LANE EXTENSION.	171
5.	NORMAN'S COVE: SMITH'S LANE; PIERCEY'S LANE; BACK ROAD ; RIVERSIDE DRIVE; HILLTOP LANE; CEMETERY ROAD; GARDEN HILL ROAD; AND RIVERVIEW AVENUE (INCLUDING GREEN MOUNTAIN LODGE, 43 RIVERVIEW AVENUE).	170
6.	LONG COVE: THE COMMUNITY OF LONG COVE INCLUDING MAIN STREET (ODD NUMBERS 237 TO 371, EVEN NUMBERS 240 TO 364); LONG COVE SUBDIVISION; LONG ROCKS ROAD; UPSHALL'S LANE; WHITE'S LANE; BEACH ROAD ; AND OCEANVIEW DRIVE.	242
7.	THORNLEA: THE COMMUNITY OF THORNLEA INCLUDING MYRTLE'S PLACE; MAIN ROAD; MAGGIE'S HILL; AND THORNE'S ROAD.	91
8.	FAIRHAVEN: THE COMMUNITY OF FAIRHAVEN INCLUDING MAIN ROAD.	81
9.	BELLEVUE: THE COMMUNITY OF BELLEVUE INCLUDING CABOT HIGHWAY (ROUTE 201); OLD ROAD; BLACK BROOK ROAD; PIKE'S LANE; MARK'S LANE; BIG POND PATH; RATTLES ROAD; TAMARACK PLACE; PINSENT LANE; SOUTHERN POINT; AND MAIN ROAD.	170

Summary of Polling Divisions PLACENTIA WEST - BELLEVUE

Total Number of Polling Divisions in District: 55

Total Number of Registered Electors in District: 9698

Polling Division	Boundary Descriptions	Registered Electors
10.	CHANCE COVE: THE TOWN OF CHANCE COVE INCLUDING HILLTOP ROAD; JACOB'S LANE; WARREN'S LANE; SMITH'S ROAD; SMITH'S LANE; RANTEM ROAD; HARBOUR VIEW HEIGHTS; SALTWATER LANE; BACK COVE ROAD; BAYVIEW ROAD; HOLLETT'S ROAD; BRAM'S LANE; SEAVIEW LANE; CRANN LANE; FOREST AVENUE; FOREST ROAD; AND MAIN ROAD.	251
11.	LITTLE HARBOUR EAST: THE COMMUNITY OF LITTLE HARBOUR EAST (PLACENTIA BAY) INCLUDING MAIN ROAD.	87
12.	SOUTHERN HARBOUR: CENTENNIAL DRIVE; MARINE CENTRE ROAD AND MARINE DRIVE.	179
13.	SOUTHERN HARBOUR: CENTENNIAL HILL; RED ISLAND PLACE; HICKEY'S LANE; VALLEYVIEW DRIVE; ST. JOSEPH'S PLACE; BAYVIEW DRIVE; PARSONS ROAD; WHIFFEN'S ROAD; AND OCEANVIEW DRIVE.	188
14.	ARNOLD'S COVE AND ARNOLD'S COVE STATION: ARNOLD'S COVE: CEMETERY ROAD; WHIFFEN HEAD ROAD; MONKSTOWN ROAD; HAYSTACK AVENUE; PORT ANNE HEIGHTS; WOODY ISLAND DRIVE; BORDEAUX DRIVE; CAROLYN DRIVE; HARBOUR VIEW AVENUE; HARBOUR VIEW AVENUE EXTENSION; AND SPENCER'S COVE ROAD (INCLUDING GOLDEN YEARS MANOR, 42 TO 44 SPENCER'S COVE ROAD AND HILLTOP MANOR, 96 SPENCER'S COVE ROAD). THE COMMUNITY OF ARNOLD'S COVE STATION INCLUDING MAIN ROAD.	269
15.	ARNOLD'S COVE: MAIN ROAD; KINGWELL CRESCENT; HOLLETT AVENUE; ANDERSON AVENUE; PEACH STREET; HIGH LINER DRIVE; TROWBRIDGE LANE; CHURCH ROAD; ADAMS PLACE; AND ISLE VALEN PLACE.	236
16.	ARNOLD'S COVE: HARBOUR BUFFETT ROAD; WAREHAM AVENUE; SLADE'S LANE; TACK'S BEACH PLACE; MERASHEEN CRESCENT; BAR HAVEN HEIGHTS; AND HYNES HEIGHTS.	269
17.	COME BY CHANCE: THE TOWN OF COME BY CHANCE INCLUDING ALEXANDER GILBERT STREET; COFFEN'S PLACE; CUMBY ROAD; DAN'S PLACE; LION'S PLACE; MAIN ROAD; REFINERY ROAD ; ROSE'S LANE; AND SHAHEEN CRESCENT.	173
18.	SUNNYSIDE: MAIN STREET (EVEN AND ODD NUMBERS 2 TO 153); PARSON'S ROAD; PATH END; MAX'S LANE; LEANDER PLACE; LUTHER'S LANE; LUTHER'S POINT; AND SCHOOL LANE.	170

Summary of Polling Divisions PLACENTIA WEST - BELLEVUE

Total Number of Polling Divisions in District: 55

Total Number of Registered Electors in District: 9698

Polling Division	Boundary Descriptions	Registered Electors
19.	SUNNYSIDE: MAIN STREET (ODD AND EVEN NUMBERS 157 TO 499); POST OFFICE ROAD; GOULDING AVENUE; THISTLE STREET; FOOTE AVENUE; MERCER STREET; BENNETT'S HILL; TOWER ROAD ; AND THE POINT.	153
20.	GOOBIES: THE COMMUNITY OF GOOBIES INCLUDING GOOBIES NORTH; GOOBIES SOUTH; GREEN'S LANE; MAIN ROAD; OLD MILL ROAD AND TRAMWAY COVE ROAD.	102
21.	NORTH HARBOUR (PLACENTIA BAY): THE COMMUNITY OF NORTH HARBOUR (PLACENTIA BAY) INCLUDING MAIN ROAD; GOOSE COVE ROAD; PARSONAGE ROAD; BROOKSIDE LANE; GAZE POINT; REID'S LANE; ISLAND ROAD; THE POINT; WOODY ISLAND ROAD; AND HOBEN'S HILL.	167
22.	GARDEN COVE: THE COMMUNITY OF GARDEN COVE INCLUDING HOLLETT'S ROAD; LOCKYER'S ROAD; MAIN ROAD; AND CHURCH ROAD.	73
23.	SWIFT CURRENT: THE COMMUNITY OF SWIFT CURRENT INCLUDING HOLLETT'S POINT; SEAVIEW DRIVE; SHOAL COVE HEIGHTS; MEMORIAL LANE; MAPLE CRESCENT; OLD CHURCH ROAD; ACADEMY HILL; SHARPE'S LANE; DARBY'S COVE ROAD; BLACK RIVER; AND HIGHWAY 210 (THAT SECTION OF HIGHWAY BETWEEN SWIFT CURRENT AND PIPERS HOLE RIVER PARK).	170
24.	MONKSTOWN: THE COMMUNITY OF MONKSTOWN.	30
25.	TERRENCEVILLE: MAIN DRIVE (EVEN AND ODD NUMBERS 2 TO 687).	207
26.	TERRENCEVILLE: FIRST AVENUE; CENTRAL DRIVE; WEST SIDE DRIVE; SECOND AVENUE; BARASWAY DRIVE; THIRD AVENUE; EAST SIDE DRIVE; AND OCEAN VIEW DRIVE.	220
27.	GRAND LE PIERRE: THE TOWN OF GRAND LE PIERRE INCLUDING NEWTOWN ROAD; ANDERSON AVENUE; CABOT ROAD; CARSON AVENUE; ELIZABETH AVENUE; CHURCH STREET; EVERGREEN AVENUE; SCHOOL STREET; KEARLEY'S LANE; FALL ROAD; GRIP HILL ROAD; MAIN STREET; WATER STREET; AND BOLT LANE.	190
28.	ENGLISH HARBOUR EAST: THE TOWN OF ENGLISH HARBOUR EAST INCLUDING MAIN STREET; SCHOOL ROAD; BEAVER POND ROAD; JOE'S HILL; OLD PATH; OLD SCHOOL ROAD; EMBERLY'S LANE; AND WHARF ROAD.	126
29.	BOAT HARBOUR WEST: THE COMMUNITY OF BOAT HARBOUR WEST INCLUDING MAIN STREET.	129
30.	PETITE FORTE: THE COMMUNITY OF PETITE FORTE INCLUDING MAIN ROAD.	69

Summary of Polling Divisions PLACENTIA WEST - BELLEVUE

Total Number of Polling Divisions in District: 55

Total Number of Registered Electors in District: 9698

Polling Division	Boundary Descriptions	Registered Electors
31.	SOUTH EAST BIGHT: THE COMMUNITY OF SOUTH EAST BIGHT.	75
32.	BROOKSIDE: THE COMMUNITY OF BROOKSIDE INCLUDING MAIN STREET.	57
33.	PARKERS COVE: THE TOWN OF PARKERS COVE INCLUDING ALEX MURPHY'S ROAD; CHURCH ROAD; ED SYNARD'S ROAD; FOOTE'S LANE; FRED SYNARD'S ROAD; HAYES POINT; JONES LANE; M.G. ROAD; MAIN ROAD; NEW BRANCH ROAD; OCEANVIEW DRIVE; OLD BRANCH ROAD; RED COVE; AND SYNARD'S LANE.	236
34.	RUSHOON: THE TOWN OF RUSHOON INCLUDING CLIFF ROAD; MAIN ROAD; OLD ROAD; PLAYGROUND LOOP; SHOP LANE; AND WHARF ROAD.	218
35.	BAINE HARBOUR: THE TOWN OF BAINE HARBOUR INCLUDING BAINE HARBOUR ROAD; HILL ROAD; AND MAIN ROAD.	100
36.	RED HARBOUR: THE TOWN OF RED HARBOUR INCLUDING ACCESS ROAD; FIREMAN'S LANE; MAIN ROAD; PADDLE'S LANE; SENIOR'S ROAD; AND SMITH'S LANE.	140
37.	SPANISH ROOM AND JEAN DE BAIE: THE COMMUNITY OF SPANISH ROOM INCLUDING MAIN ROAD; CASHEL'S COVE ROAD; OLD ROAD SOUTH; OLD ROAD NORTH; AND BRAKE'S ROAD. THE COMMUNITY OF JEAN DE BAIE.	214
38.	ROCK HARBOUR: THE COMMUNITY OF ROCK HARBOUR.	44
39.	MARYSTOWN (MOORING COVE): ATLANTIC STREET; NOLAN'S ROAD; POWER'S ROAD; AND MCGETTIGAN BOULEVARD (ODD NUMBERS 369 TO 783, EVEN NUMBERS 370 TO 782).	164
40.	MARYSTOWN: ARGYLE STREET; SMITH'S ROAD; LAMBE'S ROAD; BAIRD PLACE; COADY'S MEADOW; MEMORIAL DRIVE; DUCEY'S LANE; DUCEY'S TRAILER COURT; BUTLER'S ROAD; AND BAYVIEW STREET (EAST AND WEST PORTIONS INCLUDING FITZPATRICKS AND DOBER APARTMENTS).	198
41.	MARYSTOWN: CENTENNIAL ROAD; THOMPSON STREET; WILSON STREET; HARRIS DRIVE (ODD NUMBERS 1 TO 41); HARRIS DRIVE BUSINESS PARK ROAD; HARRIS DRIVE EXTENSION; AND FOREST ROAD (INCLUDING KINSMEN MANOR, 46 TO 54 FOREST ROAD).	248

Summary of Polling Divisions PLACENTIA WEST - BELLEVUE

Total Number of Polling Divisions in District: 55

Total Number of Registered Electors in District: 9698

Polling Division	Boundary Descriptions	Registered Electors
42.	MARYSTOWN: FLEMMING PLACE; ATLANTIC CRESCENT; BRENTON PLACE; SMALLWOOD CRESCENT; ST. MARY'S ROAD; AND HARRIS DRIVE (EVEN NUMBERS 2 TO 124, ODD NUMBERS 45 TO 123 INCLUDING BRENTWOOD VILLAGE, 85A HARRIS DRIVE).	251
43.	MARYSTOWN: STAPLETON'S ROAD; BARRY'S LANE; BAKER'S COVE ROAD; BAKER PLACE; COLUMBIA DRIVE; QUEEN STREET; MCGETTIGAN BOULEVARD (ODD NUMBERS 1 TO 265, EVEN NUMBERS 2 TO 168); JOHN HANNAM'S ROAD; SCHOOL ROAD; AND VILLE MARIE DRIVE (EVEN NUMBERS 2 TO 362, ODD NUMBERS 1 TO 373 INCLUDING ARCHIES APARTMENTS, 181 VILLE MARIE DRIVE).	226
44.	MARYSTOWN: BOWE'S LANE; PITTMAN'S ROAD; BASIN CRESCENT; BRAKE'S SUBDIVISION; ROACH HANNAM'S ROAD; CYRIL DRAKE'S ROAD; DRAKE'S ROAD; MARY ANN PLACE; MITCHELL'S ROAD NORTH; MITCHELL'S ROAD SOUTH; HARBOURVIEW DRIVE; LUNDRIGAN'S ROAD; POWERS LANE; AND VILLE MARIE DRIVE (EVEN NUMBERS 364 TO 582, ODD NUMBERS 375 TO 579 INCLUDING HARBOUR VIEW APARTMENTS, 577 VILLE MARIE DRIVE).	295
45.	MARYSTOWN (CRESTON NORTH): MAYO'S LANE; NORTHWEST ROAD; BILL HODDER'S ROAD; PERRY'S ROAD; BRIDGET PLACE; SPRUCE PLACE; ISAACS POINT ROAD; DOCK POINT STREET; KING'S ROAD; ROGER'S ROAD; COLLINS' ROAD; CHURCH ROAD; DICK'S HEAD ROAD; VILLE MARIE DRIVE (ODD NUMBERS 581 TO 961, EVEN NUMBERS 584 TO 952); AND SPRUCE HILL ROAD (INCLUDING SMITHS APARTMENTS, 4 SPRUCE HILL ROAD);	286
46.	CRESTON: BARTER'S PLACE; BIRCHY ISLAND ROAD; CLEAL'S ROAD; CRESTON BOULEVARD (EVEN NUMBERS 140 TO 342, ODD NUMBERS 151 TO 391); DODGE'S ROAD; DUNFORD PLACE; ELIZABETH STREET; GIFFORD'S ROAD; ROGER'S PLACE; SEA BONNIE PLACE AND WISCOMBE'S ROAD.	250
47.	MARYSTOWN: STACEY'S ROAD; TOLT ROAD; GOVER'S ROAD; CLARKE'S ROAD; CHEEKE'S ROAD; REDDY'S ROAD; WATER STREET WEST; AND CRESTON BOULEVARD (ODD NUMBERS 1 TO 149, EVEN NUMBERS 2 TO 138).	243
48.	MARYSTOWN: BELLAVENTURE HEIGHTS; MOLLOY'S LANE; WATER STREET EAST; OLD MILL ROAD; KELLY'S ROAD; WM. DRAKE'S ROAD; AND MARINE DRIVE (ODD NUMBERS 1 TO 35, EVEN NUMBERS 2 TO 122).	161

Summary of Polling Divisions PLACENTIA WEST - BELLEVUE

Total Number of Polling Divisions in District: 55

Total Number of Registered Electors in District: 9698

Polling Division	Boundary Descriptions	Registered Electors
49.	MARYSTOWN: MOUNT VINCENT CRESCENT (INCLUDING MARYSTOWN RETIREMENT CENTRE, 66 MOUNT VINCENT CRESCENT).	219
50.	MARYSTOWN: REID CRESCENT; ISABELLA STREET; HOBESY'S ROAD; DUNPHY'S ROAD; PIDGEON'S ROAD; AND MARINE DRIVE (EVEN NUMBERS 124 TO 264, ODD NUMBERS 125 TO 247).	208
51.	MARYSTOWN (LITTLE BAY): MURPHY'S HILL; PETER MURPHY'S ROAD; JIM FARRELL'S ROAD; MURPHY'S ROAD; KILFOY'S ROAD; CATHERINE STREET; DOBER'S ROAD; DOBER'S LANE; KELLY'S POND ROAD; HANRAHAN'S ROAD; AND MARINE DRIVE (ODD NUMBERS 249 TO 331, EVEN NUMBERS 266 TO 350).	165
52.	MARYSTOWN (LITTLE BAY) AND BEAU BOIS: MAIN STREET; ALOYSIUS FARRELL'S ROAD; LEO POWER'S ROAD; FITZPATRICK'S ROAD; WILSON'S LANE; WALSH'S ROAD; HILLVIEW HEIGHTS; HILLVIEW ROAD; RENNIE'S ROAD; AND FARRELL'S ROAD. THE COMMUNITY OF BEAU BOIS.	184
53.	CRESTON: BERTHA'S PLACE; GREENWOOD STREET; GREENWOOD STREET EXTENSION; GREENWOOD STREET WEST; JOHN STREET; AND SAMENEA'S PLACE;	165
54.	CRESTON: CANNING ROAD; MAYO'S ROAD; LEVI'S ROAD; JANIE'S PLACE; SILVER MAPLE COURT; REBECCA'S ROAD; FAREWELL'S ROAD; CHARLOTTE STREET; DOUCET PLACE; BRAKE'S PLACE; KIMBERLY PLACE; AND CHARLOTTE AVENUE (INCLUDING DUCET APARTMENTS, 4 CHARLOTTE AVENUE).	137
55.	CRESTON: CHISLETT'S ROAD; DINAH'S ROAD; LEGGE'S ROAD; DOWDEN PLACE; CROCKER'S POINT ROAD; CROCKER'S CRESCENT; CROCKER'S ROAD; HOLLETT'S PLACE; HOLLETT'S ROAD; MARKLAND ROAD; AND CRESTON BOULEVARD (EVEN NUMBERS 354 TO 680, ODD NUMBERS 399 TO 681).	248

Total Electors for PLACENTIA WEST - BELLEVUE: 9698

ELECTORAL DISTRICT OF PLACENTIA WEST - BELLEVUE

No.	Polling Division	Eligible Voters		Ballots Counted				
		Revised 2015 List	Number of Swear Ins at the Polls	BROWNE, Mark LIB	PEACH, Calvin PC	WARREN, Bobbie NDP	Rejected Ballots	Total Ballots
1	Long Harbour and Mount Arlington Heights	236	9	98	45	5	0	148
2	Chapel Arm	188	8	29	85	0	1	115
3	Chapel Arm	159	11	27	70	3	0	100
4	Norman's Cove	171	7	35	66	2	0	103
5	Norman's Cove	170	12	25	75	7	0	107
6	Long Cove	242	14	51	105	2	0	158
7	Thornlea	91	7	44	21	0	0	65
8	Fairhaven	81	3	35	21	0	0	56
9	Bellevue	170	17	65	51	4	0	120
10	Chance Cove	251	16	75	71	5	0	151
11	Little Harbour East	87	1	32	14	1	0	47
12	Southern Harbour	179	7	54	45	0	0	99
13	Southern Harbour	188	6	38	56	7	0	101
14	Arnold's Cove and Arnold's Cove Station	269	15	53	79	5	0	137
15	Arnold's Cove	236	5	68	58	2	1	129
16	Arnold's Cove	269	9	84	74	2	0	160
17	Come By Chance	173	8	62	40	0	0	102
18	Sunnyside	170	9	57	38	0	0	95
19	Sunnyside	153	8	37	43	1	0	81
20	Goobies	102	4	31	26	2	0	59

ELECTORAL DISTRICT OF PLACENTIA WEST - BELLEVUE

No.	Polling Division	Eligible Voters		Ballots Counted				
		Revised 2015 List	Number of Swear Ins at the Polls	BROWNE, Mark LIB	PEACH, Calvin PC	WARREN, Bobbie NDP	Rejected Ballots	Total Ballots
21	North Harbour (Placentia Bay)	167	8	41	74	0	0	115
22	Garden Cove	73	7	38	7	2	0	47
23	Swift Current	170	16	92	35	1	1	129
24	Monkstown	30	1	6	17	0	0	23
25	Terrenceville	207	4	60	25	0	0	85
26	Terrenceville	220	2	48	34	1	0	83
27	Grand Le Pierre	190	12	45	41	0	2	88
28	English Harbour East	126	5	60	3	0	0	63
29	Boat Harbour West	129	10	46	17	2	0	65
30	Petite Forte	69	5	37	5	0	0	42
31	South East Bight	75	1	36	14	0	0	50
32	Brookside	57	0	17	16	1	0	34
33	Parkers Cove	236	14	76	27	0	0	103
34	Rushoon	218	13	76	27	2	0	105
35	Baine Harbour	100	6	40	29	0	0	69
36	Red Harbour	140	6	51	24	4	0	79
37	Spanish Room and Jean De Baie	214	14	75	22	3	0	100
38	Rock Harbour	44	2	16	5	2	0	23
39	Marystown (Mooring Cove)	164	12	60	11	0	0	71
40	Marystown	198	12	74	15	5	0	94

ELECTORAL DISTRICT OF PLACENTIA WEST - BELLEVUE

No.	Polling Division	Eligible Voters		Ballots Counted				
		Revised 2015 List	Number of Swear Ins at the Polls	BROWNE, Mark LIB	PEACH, Calvin PC	WARREN, Bobbie NDP	Rejected Ballots	Total Ballots
41	Marystown	248	5	64	18	5	1	88
42	Marystown	251	35	96	7	2	0	105
43	Marystown	226	8	65	23	3	1	92
44	Marystown	295	15	99	24	3	0	126
45	Marystown (Creston North)	286	18	103	20	4	2	129
46	Creston	250	44	120	29	6	1	156
47	Marystown	243	13	77	24	5	1	107
48	Marystown	161	5	36	19	2	1	58
49	Marystown	219	8	28	4	3	0	35
50	Marystown	208	27	72	14	12	0	98
51	Marystown (Little Bay)	165	6	75	16	2	1	94
52	Marystown (Little Bay)	184	19	90	20	4	0	114
53	Creston	165	10	67	15	7	0	89
54	Creston	137	17	65	15	1	0	81
55	Creston	248	36	100	13	5	1	119
56	Advance - Chapel Arm		2	17	29	0	0	46
57	Advance - Arnold's Cove		9	29	28	0	0	57
58	Advance - Marystown		14	77	8	5	0	90
59	Advance - Marystown		10	88	16	4	0	108
60	Special Ballots		43	283	58	2	2	345
		9698	670	3645	1931	146	16	5738

POLLING DIVISION
 RECAPITULATION OF VOTES
 FOR THE ELECTORAL DISTRICT OF
 ST. BARBE - L'ANSE AUX MEADOWS

November 30, 2015 Provincial General Election



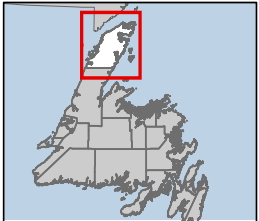
Provincial Electoral District:
St. Barbe - L'Anse aux Meadows

2011 Population: 12,241
 Land Area: 8,600 km²

Legend
 ● Community
 — District Boundary

Newfoundland Department of Finance

0 4.5 9 18



Summary of Polling Divisions

ST. BARBE - L'ANSE AUX MEADOWS

Total Number of Polling Divisions in District: 46

Total Number of Registered Electors in District: 9281

Polling Division	Boundary Descriptions	Registered Electors
1.	STRAITSVIEW, HAY COVE, L'ANSE-AUX-MEADOWS, NODDY BAY AND QUIRPON: THE COMMUNITIES OF STRAITSVIEW; HAY COVE; L'ANSE-AUX-MEADOWS; NODDY BAY; AND QUIRPON.	234
2.	GRIQUET: THE TOWN OF GRIQUET INCLUDING MAIN STREET; GUNNERS BROOK ROAD; WILDWOOD DRIVE; CENTENNIAL DRIVE; HARBOUR VIEW DRIVE; NEWTOWN ROAD; EVERGREEN AVENUE; DARK TICKLE JUNCTION; ISLAND VIEW DRIVE; WHITE CAPE AVENUE; EAST SHORE DRIVE; FISH BROOK VALLEY; FAIRVIEW ROAD; SHADY LANE; HILLGRADE DRIVE; STONEVILLE LANE; DEER VIEW DRIVE; AND RUSSELL BROOK ROAD.	239
3.	ST. LUNAIRE: THE TOWN OF ST. LUNAIRE INCLUDING MAIN STREET (ALSO KNOWN AS HIGHWAY 436); HILLVIEW HEIGHTS; CIRCULAR ROAD; SPRUCE LANE; MOUNTAIN DRIVE; BAYVIEW DRIVE; PIER DRIVE; EDGEWOOD LANE; SUNSET DRIVE; LOWER COVE ROAD; GRASSY LANE; PLEASANT DRIVE; SUGAR HEIGHTS; OLD PEAT ROAD; MAIN LOOP; PROSPECT LANE; AND MEADOW LANE.	253
4.	SHIP COVE AND CAPE ONION: THE COMMUNITY OF SHIP COVE INCLUDING DRAKE ROAD; MAIN STREET; AND POINT ROAD. THE COMMUNITY OF CAPE ONION.	80
5.	RALEIGH: THE TOWN OF RALEIGH INCLUDING BACK COVE ROAD; CAPE ROAD; LODGE ROAD; LOOP ROAD; MAIN ROAD; NECK ROAD; RALEIGH ROAD; SCHOOL ROAD; SHIP COVE ROAD; AND SMITH'S LANE.	170
6.	ST. ANTHONY BIGHT, ST. CAROLS AND GREAT BREHAT: THE COMMUNITIES OF ST. ANTHONY BIGHT, ST. CAROLS AND GREAT BREHAT.	236
7.	ST. ANTHONY: NORTH STREET (ODD NUMBERS 1 TO 51); BRUNSWICK ROAD; ELM ROAD; JUNIPER ROAD; LOCKE'S COVE ROAD; SHORT STREET; AND WILLOW ROAD.	185
8.	ST. ANTHONY: EAST STREET (ODD NUMBERS 1 TO 77, EVEN NUMBERS 2 TO 80); NORTH STREET (EVEN NUMBERS 2 TO 80); OAK ROAD; BIRCH ROAD; CABOT STREET; AND CORMACK STREET.	233
9.	ST. ANTHONY: EAST STREET (EVEN NUMBERS 172 TO 294, ODD NUMBERS 227 TO 327); RICHARD'S ROAD; ALDER ROAD; BOYD'S ROAD ; ENGLISH DRIVE; JOHNSON'S ROAD; LAMAGE POINT ROAD; LEMAIRE ROAD; PATEY'S ROAD; AND ST. MARGUERITE ROAD.	170
10.	ST. ANTHONY: ESSEX DRIVE; FENNIMORE ROAD; MURRAY'S ROAD; THEATRE ROAD; SQUIRES AVENUE; AVALON ROAD; AND WATER STREET.	168

Summary of Polling Divisions

ST. BARBE - L'ANSE AUX MEADOWS

Total Number of Polling Divisions in District: 46

Total Number of Registered Electors in District: 9281

Polling Division	Boundary Descriptions	Registered Electors
11.	ST. ANTHONY: EAST STREET (ODD NUMBERS 79 TO 225 AND EVEN NUMBERS 82 TO 170); LITTLE BREHAT ROAD; SPRUCE LANE; BARNEY PLACE; BAYVIEW ROAD; SNOW'S ROAD; AND TRAWL COVE ROAD.	210
12.	ST. ANTHONY: BARN ROAD; CARLSON DRIVE; MOORES DRIVE; ELEMENTARY SCHOOL ROAD; GOOSE COVE ROAD; HARBOURVIEW ROAD; MARINE DRIVE; OLD PEAT ROAD; OLLERHEAD ROAD; PIKE'S LANE; MCCADO DRIVE; HOSPITAL ROAD; SIMMS LANE; MARAVAL ROAD; POLAR DRIVE; HUSKY DRIVE; AND WEST STREET (EVEN NUMBERS 2 TO 228, ODD NUMBERS 1 TO 227 INCLUDING CHARLES S. CURTIS MEMORIAL HOSPITAL BUT EXCLUDING SHIRLEY'S HAVEN, 148 WEST STREET; SENIOR CITIZENS HOME - JOHN M. GRAY CENTRE, 178-200 WEST STREET; OLD HOSPITAL, 262-272 WEST STREET; AND MACK HOUSE, 282-288 WEST STREET).	279
13.	ST. ANTHONY: HIGH SCHOOL ROAD; GRENFELL CRESCENT; TUCKER'S LANE; STARIGAN HILL; DOUGLAS CRESCENT (ODD AND EVEN NUMBERS 1 TO 40 INCLUDING SENIOR COTTAGES AND MCCONNELL CENTRE); AND WEST STREET (NUMBERS 148, 178 TO 200, 262 TO 272, AND 282 TO 288 INCLUDING SHIRLEY'S HAVEN, 148 WEST STREET; AND JOHN M. GRAY CENTRE, 178-200 WEST STREET; OLD HOSPITAL, 262-272 WEST STREET; AND MACK HOUSE, 282-288 WEST STREET).	222
14.	ST. ANTHONY: WEST STREET (ODD NUMBERS 229 TO 367, EVEN NUMBERS 278 TO 390 EXCLUDING NUMBERS 148; 178 TO 200; 262 TO 272 AND 282 TO 288); AMERICAN DRIVE; BALSAM DRIVE; CREMAILLIERE ROAD; FISHING POINT ROAD; GULLY BANK ROAD; LODGE HILL PLACE; PENNEY PLACE; MOUNTAIN DRIVE; PATEYVILLE ROAD; SULLY ROAD, AND NORTH WEST ARM (CABIN AREA).	268
15.	GOOSE COVE EAST: THE TOWN OF GOOSE COVE EAST INCLUDING: CIRCLE ROAD; FISHOT DRIVE; HARBOURVIEW DRIVE; MAIN STREET; MAIN ROAD; MARSH ROAD; MIDWAY AVENUE; AND SEASHORE ROAD.	175
16.	COOK'S HARBOUR, WILD BIGHT, CAPE NORMAN, NORTH BOAT HARBOUR: THE TOWN OF COOK'S HARBOUR INCLUDING BACK COVE ROAD; BAY VIEW ROAD; BEDROCK LANE; COOK'S LANE; HILLCREST AVENUE; MAIN STREET; OCEAN VIEW ROAD; PLEASANT AVENUE; RAINBOW CRESCENT; AND VALLEY ROAD. THE COMMUNITIES OF WILD BIGHT, CAPE NORMAN, AND NORTH BOAT HARBOUR.	177
17.	GREEN ISLAND BROOK, LOWER COVE AND EDDIES COVE: THE COMMUNITIES OF GREEN ISLAND BROOK, LOWER COVE AND EDDIES COVE.	198

Summary of Polling Divisions ST. BARBE - L'ANSE AUX MEADOWS

Total Number of Polling Divisions in District: 46

Total Number of Registered Electors in District: 9281

Polling Division	Boundary Descriptions	Registered Electors
18.	GREEN ISLAND COVE AND PINES COVE: THE COMMUNITIES OF GREEN ISLAND COVE AND PINES COVE.	181
19.	SANDY COVE AND SHOAL COVE EAST: THE TOWN OF SANDY COVE. THE COMMUNITY OF SHOAL COVE EAST.	178
20.	SAVAGE COVE: THE COMMUNITY OF SAVAGE COVE INCLUDING MAIN STREET; CLAYTON WAY'S ROAD; DON WAY'S ROAD; SCOTT WAY'S ROAD; WHARF ROAD; EARL WAY'S ROAD; LLOYD COLE'S CRESCENT; ALBERT COLE'S ROAD; STEVEN'S ROAD; HODGES ROAD; QUINLAN'S ROAD; MATCHIM'S ROAD; AND NOSEWORTHY'S LANE.	157
21.	FLOWER'S COVE AND NAMELESS COVE: THE TOWN OF FLOWER'S COVE INCLUDING BURKES ROAD; CANON RICHARDS ROAD; CARNELL'S LANE; CEMETERY ROAD; CROSS STREET; GARDNERS LANE; GENGE PLACE; GRENFELL AVENUE; HILLTOP LANE; LAWLESS'S ROAD; NORMAN'S PLACE; PARK AVENUE; ROSE'S HILL; SEASIDE AVENUE; SMALLWOOD PLACE; WAY'S STREET; WHALEN'S LANE; MAIN STREET; VIKING TRAIL (INCLUDING IVY DURLEY PLACE AND RICHFELL PLACE). THE COMMUNITY OF NAMELESS COVE.	259
22.	DEADMAN'S COVE, SALMON ROCK AND BEAR COVE: THE COMMUNITY OF DEADMAN'S COVE INCLUDING MAIN ROAD. THE COMMUNITY OF SALMON ROCK INCLUDING MAIN ROAD; CARL GOULD'S ROAD; CHAMBER'S ROAD; GARFIELD GOULD'S ROAD; AND CURTIS CHAMBER'S ROAD. THE COMMUNITY OF BEAR COVE INCLUDING MAIN ROAD; WHARF ROAD; AUGUS GOULD'S ROAD AND DON GOULD'S ROAD.	105
23.	ANCHOR POINT: THE TOWN OF ANCHOR POINT INCLUDING ANCHOR PLACE; BEETLE LANE; CENTER ROAD; CRESCENT STREET; GENGE PLACE; LOOP ROAD; MAIN STREET; NORTH STREET; OCEANVIEW DRIVE; SOUTH STREET; SUBDIVISION ROAD; TEACHER'S LANE; AND WIZARD STREET.	230
24.	PIGEON COVE, BLACK DUCK COVE, AND ST. BARBE: THE COMMUNITIES OF PIGEON COVE AND BLACK DUCK COVE. THE TOWN OF ST. BARBE.	261
25.	FORRESTERS POINT: THE COMMUNITY OF FORRESTERS POINT.	178
26.	BLUE COVE AND POND COVE: THE COMMUNITIES OF BLUE COVE AND POND COVE.	97

Summary of Polling Divisions ST. BARBE - L'ANSE AUX MEADOWS

Total Number of Polling Divisions in District: 46

Total Number of Registered Electors in District: 9281

Polling Division	Boundary Descriptions	Registered Electors
27.	BIRD COVE: THE TOWN OF BIRD COVE INCLUDING BIG DROKE DRIVE; BIRCHWOOD LANE; CAINES LANE; CIRCLE DRIVE; LONG POND LANE; MAHAR'S LANE; MAPLE LANE; MICHAEL'S DRIVE; MYER'S LANE; OCEANVIEW LANE; PARISH LANE; AND SEASIDE DRIVE .	143
28.	PLUM POINT AND BRIG BAY: THE COMMUNITIES OF PLUM POINT AND BRIG BAY.	202
29.	CASTOR RIVER SOUTH AND CASTOR RIVER NORTH: THE COMMUNITIES OF CASTOR RIVER SOUTH AND CASTOR RIVER NORTH.	247
30.	BARTLETT'S HARBOUR: THE COMMUNITY OF BARTLETT'S HARBOUR INCLUDING MAIN STREET.	108
31.	EDDIES COVE WEST AND BARR'D HARBOUR: THE COMMUNITIES OF EDDIES COVE WEST AND BARR'D HARBOUR.	45
32.	HAWKE'S BAY: THE TOWN OF HAWKE'S BAY INCLUDING ALEXANDER'S LANE; BAYVIEW DRIVE (ALSO KNOWN AS BACK ROAD); BOWATER DRIVE; FARM ROAD; MAIN STREET (ALSO KNOWN AS ROUTE 430); OTTER POND ROAD; PERRY'S LANE; PLAYGROUND ROAD; TORRENT RIVER ROAD; VALLEY DRIVE; AND VALLEY DRIVE EXTENSION.	298
33.	RIVER OF PONDS: THE TOWN OF RIVER OF PONDS INCLUDING BEACH STREET; BRANCH ROAD; CHURCH STREET; FIRST STREET; HARPOON ROAD; HIGH STREET; MAIN ROAD (ALSO KNOWN AS ROUTE 430); SPIRITY COVE ROAD; AND SECOND STREET.	168
34.	PORT SAUNDERS: BIGGIN'S LANE; CAINES ROAD; CHURCH OF ENGLAND ROAD; CHURCH AVENUE; MAIN STREET; MARINE DRIVE; PAYNE'S LANE; TRAILER COURT ROAD; DOBBIN'S LANE; AND SAUNDERS AVENUE.	227
35.	PORT SAUNDERS: CENTRAL AVENUE; COLES LANE; HAMLIN'S ROAD; HEAD ROAD; HOUSE'S LANE; HILLSIDE AVENUE; LAVERS' LANE; OCEANVIEW DRIVE; RYAN'S ROAD; SEAVIEW AVENUE; SHORELINE AVENUE; SUNSET DRIVE; TUCKAMORE PLACE; TAYLOR'S AVENUE; SPRUCE DRIVE: ROUTE 430-28 (INCLUDING ST. BARBE CENTRAL MANOR FOR SENIORS, 160 ROUTE 430-28); AND HOSPITAL LANE (INCLUDING NORTHERN RETIREMENT HOME, 1 HOSPITAL LANE; AND RUFUS GUINCHARD HEALTH CARE CENTRE, 1 TO 3 HOSPITAL LANE).	282

Summary of Polling Divisions ST. BARBE - L'ANSE AUX MEADOWS

Total Number of Polling Divisions in District: 46

Total Number of Registered Electors in District: 9281

Polling Division	Boundary Descriptions	Registered Electors
36.	PORT AU CHOIX: ATKIN'S DRIVE; BEOTHUCK DRIVE; BROMLEY'S DRIVE; BROOKSIDE AVENUE; CARTY PLACE; DORSET DRIVE; ELIZABETH SQUARE; FAIRVIEW AVENUE; FARWELL DRIVE; LAVERS' DRIVE; SPRUCE ROAD; SUMMIT LANE; TRAILER COURT ROAD; PARK STREET; POINT RICHE ROAD; HARBOURVIEW DRIVE; BILLARD'S LANE; AND WINTERHOUSE ROAD.	286
37.	PORT AU CHOIX: BURNT MARSH ROAD; CATOCHE LANE; DOBBIN'S LANE; FISHER'S STREET; FOREST ROAD; GASLARD'S LANE; KELLY'S LANE; MURPHY'S DRIVE; NORTHCOTT'S LANE; OLD EDDIES COVE ROAD; PHILIP DRIVE; ROUTE 430-28; RUE BELANGER; GOULD'S LANE; RUMBOLT'S FIELD; RIDGE ROAD; PLOWMAN'S FIELD; BACK ARM ROAD; WOODLAND ROAD; SPENCE'S LANE; AND SHORELINE ROAD .	283
38.	SHOAL COVE WEST, REEFS HARBOUR AND NEW FEROLLE: THE COMMUNITIES OF SHOAL COVE WEST, REEFS HARBOUR AND NEW FEROLLE INCLUDING FEROLLE HARBOUR AND FEROLLE POINT.	211
39.	MAIN BROOK AND BURNT POINT: THE TOWN OF MAIN BROOK INCLUDING BOWATER DRIVE; D.O.T. ROAD; EIGHTEEN ROAD ; FLORENCE AVENUE; MAIN STREET; OLLERHEAD'S AVENUE; PARK AVENUE ; PILGRIM'S AVENUE; SOUTHWEST POND ROAD; TICKLE LANE ; TOWN AVENUE; WATER STREET; WILLIAM'S AVENUE. THE COMMUNITY OF BURNT POINT.	222
40.	CROQUE AND ST. JULIENS: THE COMMUNITIES OF CROQUE AND ST. JULIENS.	73
41.	CONCHE: THE TOWN OF CONCHE INCLUDING BERNIES LANE; CASEY'S LANE; CHAYTORS LANE; CHURCH LANE; CROUSE DRIVE; DOWERS LANE; FOLEY'S AVENUE; HARBOUR DRIVE; ISLAND VIEW DRIVE ; MARTINQUE DRIVE; SIMMONDS HILL; AND STAGE COVE ROAD.	147
42.	RODDICKTON: WEIR'S AVENUE (FORMERLY KNOWN AS CENTRAL AVENUE); NORMAN'S LANE; REIDS LANE; TIGGIE'S LANE; MAJOR'S STREET; CIRCULAR ROAD; DAWES LANE; DECKER LANE; BALSAM AVENUE; HUMBY'S ROAD; POLLARD'S ROAD; GRENFELL PLACE; AND HARBOUR DRIVE (EVEN NUMBERS 2 TO 28, ODD NUMBERS 1 TO 25 INCLUDING RODDICKTON HOUSE, 1 TO 3 HARBOUR DRIVE).	331

Summary of Polling Divisions
ST. BARBE - L'ANSE AUX MEADOWS

Total Number of Polling Divisions in District: 46

Total Number of Registered Electors in District: 9281

Polling Division	Boundary Descriptions	Registered Electors
43.	RODDICKTON: CLOUD DRIVE; MARINE DRIVE; BAYVIEW ROAD; OLD MILL ROAD; HILLTOP CRESCENT; BROOKSIDE DRIVE; HARBOUR DRIVE (EVEN NUMBERS 30 TO 58, ODD NUMBERS 27 TO 51); HARBOUR DRIVE EXTENSION; FRANK'S ROAD; CHURCH ROAD; AND COLLEGIATE DRIVE.	293
44.	BIDE ARM: THE TOWN OF BIDE ARM INCLUDING MAIN ROAD; LOWER ROAD; AND ROUTE 433.	132
45.	ENGLEE: DORSET DRIVE; DARIUS STREET; MCDONALD DRIVE; MANUSE ROAD; CANNING'S HEIGHTS; FRENCH ISLE ROAD; FRENCH'S LANE; FILLIER'S ROAD; NEWMAN'S LANE; GILLARD PLACE; HILLVIEW ROAD; MAIN STREET; HISCOCK'S LANE; WHITE'S ROAD; PHILIPS DRIVE; AND SHOE POND COURT.	264
46.	ENGLEE: MARINE SIDE DRIVE; BARRICK'S HILL; HILLSIDE AVENUE; HEIGHTS COVE ROAD; HANCOCK'S LANE; BATTEAU COVE ROAD; BAYVIEW HEIGHTS; AND BAYVIEW COURT.	176

Total Electors for ST. BARBE - L'ANSE AUX MEADOWS: 9281

ELECTORAL DISTRICT OF ST. BARBE - L'ANSE AUX MEADOWS

No.	Polling Division	Eligible Voters		Ballots Counted				
		Revised 2015 List	Number of Swear Ins at the Polls	BROUILLETTE, Genevieve NDP	MITCHELMORE, Christopher LIB	MITCHELMORE, Ford PC	Rejected Ballots	Total Ballots
1	Straitsview, Hay Cove, L'Anse-aux-Meadows, Noddy Bay and Quirpon	234	9	7	122	8	0	137
2	Griquet	239	12	3	113	10	0	126
3	St. Lunaire	253	10	1	101	8	0	110
4	Ship Cove and Cape Onion	80	2	0	41	6	0	47
5	Raleigh	170	4	0	91	4	0	95
6	St. Anthony Bight, St. Carols and Great Brehat	236	12	5	110	6	0	121
7	St. Anthony	185	4	3	74	3	0	80
8	St. Anthony	233	10	4	79	11	0	94
9	St. Anthony	170	4	2	50	2	0	54
10	St. Anthony	168	8	2	64	3	1	70
11	St. Anthony	210	7	2	83	4	0	89
12	St. Anthony	279	14	1	114	9	0	124
13	St. Anthony	222	13	1	45	1	1	48
14	St. Anthony	268	11	1	123	11	0	135
15	Goose Cove East	175	2	1	76	1	1	79
16	Cook's Harbour, Wild Bight, Cape Norman, North Boat Harbour	177	5	2	96	5	1	104
17	Green Island Brook, Lower Cove and Eddies Cove	198	8	4	105	13	0	122

ELECTORAL DISTRICT OF ST. BARBE - L'ANSE AUX MEADOWS

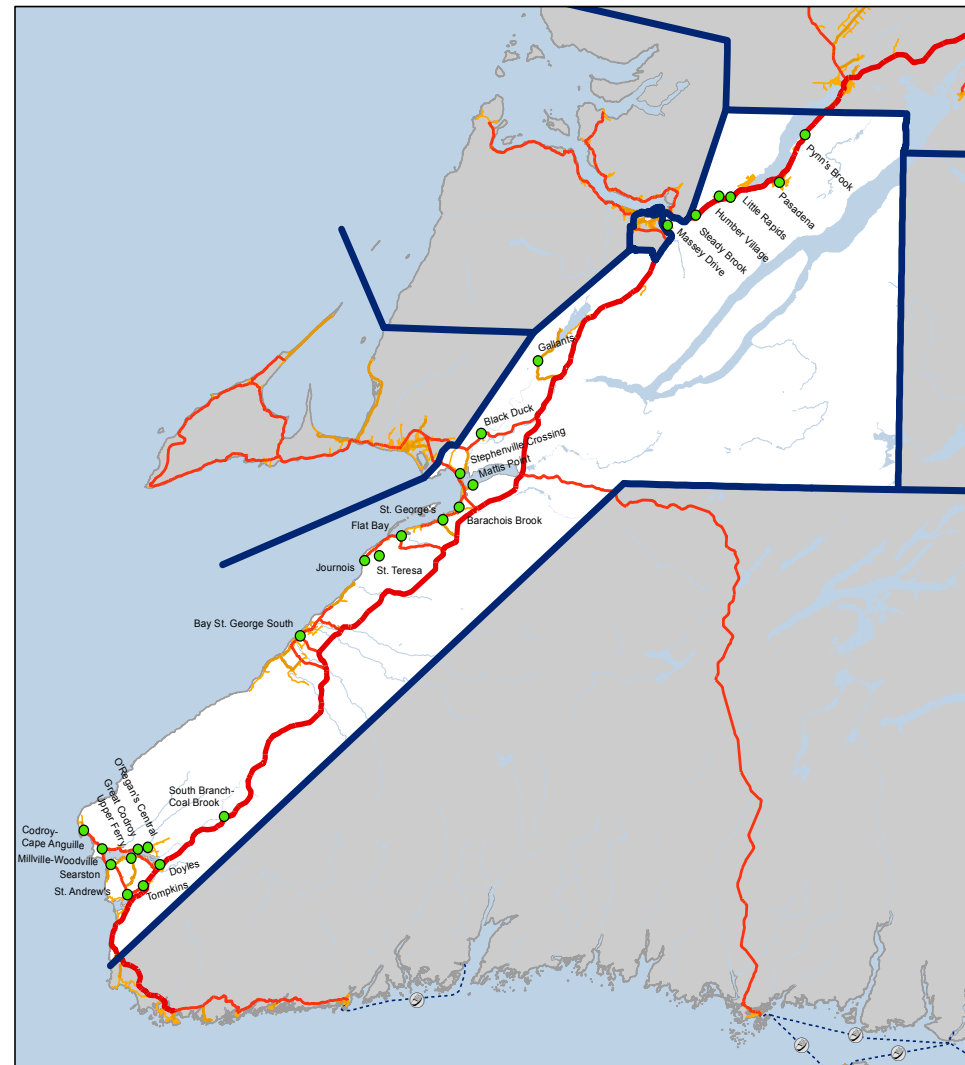
No.	Polling Division	Eligible Voters		Ballots Counted				
		Revised 2015 List	Number of Swear Ins at the Polls	BROUILLETTE, Genevieve NDP	MITCHELMORE, Christopher LIB	MITCHELMORE, Ford PC	Rejected Ballots	Total Ballots
18	Green Island Cove and Pines Cove	181	15	0	116	12	0	128
19	Sandy Cove and Shoal Cove East	178	6	0	91	8	0	99
20	Savage Cove	157	13	0	109	3	0	112
21	Flower's Cove and Nameless Cove	259	10	2	147	12	0	161
22	Deadman's Cove, Salmon Rock and Bear Cove	105	2	1	48	7	0	56
23	Anchor Point	230	7	9	110	14	1	134
24	Pigeon Cove, Black Duck Cove, and St. Barbe	261	3	1	124	15	1	141
25	Forresters Point	178	8	0	89	10	0	99
26	Blue Cove and Pond Cove	97	1	1	52	4	0	57
27	Bird Cove	143	13	3	82	11	0	96
28	Plum Point and Brig Bay	202	2	4	57	19	0	80
29	Castor River South and Castor River North	247	7	3	101	10	0	114
30	Bartlett's Harbour	108	2	1	39	4	0	44
31	Eddies Cove West and Barr'd Harbour	45	1	0	20	1	1	22
32	Hawke's Bay	298	14	6	103	18	0	127
33	River of Ponds	168	0	7	87	7	0	101

ELECTORAL DISTRICT OF ST. BARBE - L'ANSE AUX MEADOWS

No.	Polling Division	Eligible Voters		Ballots Counted				
		Revised 2015 List	Number of Swear Ins at the Polls	BROUILLETTE, Genevieve NDP	MITCHELMORE, Christopher LIB	MITCHELMORE, Ford PC	Rejected Ballots	Total Ballots
34	Port Saunders	227	13	3	83	9	0	95
35	Port Saunders	282	13	2	69	14	1	86
36	Port au Choix	286	4	5	101	13	0	119
37	Port au Choix	283	8	6	79	26	0	111
38	Shoal Cove West, Reefs Harbour and New Ferolle	211	4	2	111	9	2	124
39	Main Brook and Burnt Point	222	10	5	113	12	0	130
40	Croque and St. Juliens	73	2	2	32	0	0	34
41	Conche	147	4	1	78	6	0	85
42	Roddickton	331	12	1	120	9	0	130
43	Roddickton	293	9	1	100	3	0	104
44	Bide Arm	132	12	0	70	2	2	74
45	Englee	264	15	2	112	4	1	119
46	Englee	176	6	0	65	4	2	71
47	Advance - St. Anthony		2	4	65	4	0	73
48	Advance - Roddickton		5	0	29	2	0	31
49	Advance - Black Duck Cove		4	0	49	5	0	54
50	Advance - Port Saunders		0	1	45	6	0	52
51	Special Ballots		17	5	176	16	4	201
		9281	379	117	4359	404	19	4899

POLLING DIVISION
 RECAPITULATION OF VOTES
 FOR THE ELECTORAL DISTRICT OF
 ST. GEORGE'S - HUMBER

November 30, 2015 Provincial General Election



Provincial Electoral District:
St. George's - Humber

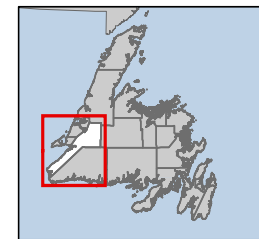
2011 Population: 12,974
 Land Area: 6,905 km²

Legend

- Community
- District Boundary

0 5 10 20
 Kilometers

Newfoundland
 Labrador Department of Finance
 Newfoundland & Labrador Statistics Agency



Summary of Polling Divisions ST. GEORGE'S - HUMBER

Total Number of Polling Divisions in District: 41

Total Number of Registered Electors in District: 9404

Polling Division	Boundary Descriptions	Registered Electors
1.	MASSEY DRIVE: LINK POND DRIVE; HANLON DRIVE; BELLWOOD DRIVE; TARGETT DRIVE; RANDELL DRIVE; SUNSET BOULEVARD; WARREN DRIVE; AND DOVE CRESCENT.	355
2.	MASSEY DRIVE: MASSEY DRIVE (EVEN NUMBERS 2 TO 86, ODD NUMBERS 1 TO 199); KEITH STREET; PRINCE CHARLES ROAD; HARVEY'S ROAD; MOUNTAIN VIEW ROAD; MILLER CRESCENT; AND LAKEVIEW ROAD.	247
3.	MASSEY DRIVE AND PINCHGUT LAKE: MASSEY DRIVE (EVEN NUMBERS 90 TO 194); COUNTRY LANE; LADY DIANA CRESCENT (SOUTH SIDE OF THE TRANS CANADA HIGHWAY BETWEEN PINCHGUT LAKE AND BLUE POND PARK); AND THE COMMUNITY OF PINCHGUT LAKE.	300
4.	GALLANTS, SPRUCE BROOK AND GEORGE'S LAKE: THE TOWN OF GALLANTS INCLUDING FARM ROAD; AND MAIN ROAD. THE COMMUNITY OF SPRUCE BROOK. THE COMMUNITY OF GEORGE'S LAKE INCLUDING BEAVER POND ROAD; BEAVER BANK ROAD; COLEMAN'S COVE ROAD; AND LAKEVIEW DRIVE.	77
5.	BLACK DUCK SIDING: THE COMMUNITY OF BLACK DUCK SIDING INCLUDING ROUTE 460 AND THE RESIDENTS OF BLUE POND PARK.	85
6.	STEPHENVILLE CROSSING: BENNETT DRIVE; BROOK STREET; BROOKSIDE DRIVE; BROOKSIDE DRIVE EXTENSION; CHERRYWOOD DRIVE; AND TERRA NOVA LOOP.	296
7.	STEPHENVILLE CROSSING: LUCAS DRIVE; OLD COVE LOOP; OLD COVE LOOP EXTENSION; SPRUCE LANE; SUMMIT DRIVE; AND SEAL COVE ROAD (INCLUDING SENIOR'S COTTAGES, 1 SEAL COVE ROAD; AND BAY ST. GEORGE LONG TERM CARE CENTER, 1 TO 13 SEAL COVE ROAD).	258
8.	STEPHENVILLE CROSSING: BRAKE STREET; COURTLAND DRIVE; DWYER DRIVE; PAYNE'S LANE; PELLEY'S BROOK LANE; WILLIE'S HILL; GALE DRIVE; OLD SHORE LANE; MOUNTAIN VIEW ROAD; ELIZABETH AVENUE; FOREST HILL LANE; SOUTH STREET; HOSPITAL ROAD; HIGHLAND DRIVE; OAKLAND DRIVE; FOREST DRIVE; MIDLAND DRIVE; BRUMSEY'S LANE; RUSSELLS LANE; HILLVIEW AVENUE; HOGAN'S CRESCENT; ALEXANDER DRIVE; HYDES LANE; VALLEY ROAD; BARTER'S LANE; AND WALSH'S LANE.	323

Summary of Polling Divisions ST. GEORGE'S - HUMBER

Total Number of Polling Divisions in District: 41

Total Number of Registered Electors in District: 9404

Polling Division	Boundary Descriptions	Registered Electors
9.	STEPHENVILLE CROSSING: BEACH STREET; QUEEN STREET; QUEEN STREET EXTENSION; CHURCH STREET; WELLS AVENUE; OCEAN DRIVE; CRESCENT STREET; RIDGEWOOD DRIVE; BAYVIEW AVENUE; MAPLE STREET; WESTLAND DRIVE; LEGION ROAD; LILLY LANE; DOWNEYS LANE; HAWKINS LANE; ROSEDALE DRIVE; PIEROWAY LANE; INGRAM LANE; AND ROTHESAY PLACE.	265
10.	STEPHENVILLE CROSSING: WATER STREET; STATION ROAD; LAKESHORE DRIVE; ISLAND VIEW DRIVE; WEBB'S FIELD; PLEASANT STREET; GROVE STREET; PARK STREET; WEST STREET; YOUNGS LANE; CRITCHLEY'S ISLAND; AND MAIN STREET (INCLUDING EMILE BENOIT HOUSE, 78 MAIN STREET AND EMILE BENOIT COTTAGES, 82 MAIN STREET).	326
11.	MATTIS POINT: THE COMMUNITY OF MATTIS POINT.	119
12.	BARACHOIS BROOK: THE COMMUNITY OF BARACHOIS BROOK.	118
13.	ST. GEORGE'S: BARACHOIS DRIVE; FILLATRE'S LANE; COLSON CRESCENT; WOODLAND DRIVE; ALDER PLACE; FOREST DRIVE; PELLYS LANE; MERCER'S LANE; FARM ROAD; SHORE LANE; ABBOTT'S LANE; DIAMOND COURT; HARVIEW'S LANE; HARVIEW'S LANE EXTENSION; SULLIVAN'S LANE; STEEL MOUNTAIN ROAD; FLAT BAY BROOK ROAD; FLAT BAY RIVER ROAD; MUISE'S LANE; OLD MILL ROAD; BROOKSIDE LANE; PATH END ROAD; AND MISSION CROSS ROAD.	347
14.	ST. GEORGE'S: MAIN STREET (ODD AND EVEN NUMBERS 441 TO 724); MESSERVEY'S ROAD; BAYVIEW AVENUE; O'QUINNS LANE; COURT HOUSE ROAD; ALEXANDER'S LANE; SCHOOL ROAD; CHURCH STREET; STATION ROAD; WHITE HOUSE ROAD; HAYES LANE; PARSONS LANE; BEACH LANE; MARINE DRIVE; BUTTS LANE; BOYD'S LANE; HUDSON'S LANE; GOODYEARS LANE; GOODYEARS LANE EXTENSION; MOONLIGHT DRIVE; SWYER'S PLACE; MORRIS LANE; RALPH'S LANE; HILLSIDE LANE; LEE'S ROAD; BLANCHARDS LANE; SIDING ROAD; LEGGES ROAD; PIEROWAY PLACE; SHALLOP COVE BROOK; BRAKES ROAD; YOUNGS LANE; SUNSET DRIVE; PITT ROAD; AND WHITE'S LANE.	326
15.	ST. GEORGE'S: MAIN STREET (ODD AND EVEN NUMBERS 1 TO 440).	276
16.	FLAT BAY, ST. TERESA AND JOURNOIS BROOK: THE COMMUNITIES OF FLAT BAY, ST. TERESA AND JOURNOIS BROOK.	328

Summary of Polling Divisions ST. GEORGE'S - HUMBER

Total Number of Polling Divisions in District: 41

Total Number of Registered Electors in District: 9404

Polling Division	Boundary Descriptions	Registered Electors
17.	ROBINSONS AND CARTYVILLE: THE COMMUNITY OF ROBINSONS INCLUDING ROBINSONS ROAD; HIGHWAY 1; AND CROSSWINDS SENIORS RESORT, 303A STATION ROAD. THE COMMUNITY OF CARTYVILLE INCLUDING MAIN STREET.	222
18.	HEATHERTON: THE COMMUNITY OF HEATHERTON INCLUDING MAIN ROAD (ALSO KNOWN AS HIGHWAY 404); AND STATION ROAD.	165
19.	MCKAY'S: THE COMMUNITY OF MCKAY'S INCLUDING BROOK ROAD; FOX HEAD ROAD; MAIN ROAD; AND SAM'S ROAD.	118
20.	JEFFREY'S: THE COMMUNITY OF JEFFREY'S INCLUDING MAIN ROAD (ALSO KNOWN AS HIGHWAY 404); FORTUNE'S ROAD; AND JEFFREY'S BY ROAD.	132
21.	ST. DAVID'S AND MAIDSTONE: THE COMMUNITY OF ST. DAVID'S INCLUDING MAIN ROAD; BEACH ROAD; MAIDSTONE ROAD; TAYLOR'S ROAD; AND WINTERHOUSE ROAD. THE COMMUNITY OF MAIDSTONE.	190
22.	ST. FINTAN'S, LOCH LEVEN, AND CODROY POND: THE COMMUNITIES OF ST. FINTAN'S, LOCH LEVEN, AND CODROY POND INCLUDING HIGHWAY 405.	101
23.	HIGHLANDS: THE COMMUNITY OF HIGHLANDS.	58
24.	SOUTH BRANCH AND COAL BROOK: THE COMMUNITIES OF SOUTH BRANCH AND COAL BROOK.	209
25.	DOYLES, BENOIT'S SIDING AND UPPER FERRY: THE COMMUNITIES OF DOYLES, BENOIT'S SIDING AND UPPER FERRY.	257
26.	MILLVILLE, GREAT CODROY, SEARSTON AND O'REGAN'S: THE COMMUNITIES OF MILLVILLE, GREAT CODROY, SEARSTON AND O'REGAN'S.	308
27.	CODROY, CAPE ANGUILLE AND WOODVILLE: THE COMMUNITY OF CODROY (INCLUDING OCEANSIDE HOME CARE, CODROY). THE COMMUNITIES OF CAPE ANGUILLE AND WOODVILLE.	303
28.	ST. ANDREWS, LOCH LOMOND, TOMPKINS, MCDOUGALS, AND RED ROCKS: THE COMMUNITY OF ST. ANDREWS INCLUDING RADIO RANGE ROAD. THE COMMUNITY OF LOCH LOMOND. THE COMMUNITY OF TOMPKINS INCLUDING MANUEL ROAD (CABIN AREA LOCATED OFF THE TRANS CANADA HIGHWAY, SOUTH OF THE COMMUNITY OF TOMPKINS). THE COMMUNITY OF MCDOUGALS (CABIN AREA) INCLUDING SHOAL POINT ROAD; AND BARRY'S ROAD. THE COMMUNITY OF RED ROCKS.	233

Summary of Polling Divisions ST. GEORGE'S - HUMBER

Total Number of Polling Divisions in District: 41

Total Number of Registered Electors in District: 9404

Polling Division	Boundary Descriptions	Registered Electors
29.	PASADENA: ATKINSON DRIVE; CLARKE DRIVE; HILLIER DRIVE; WARREN DRIVE; WALSH'S AVENUE; ROUKEN GLEN; GLENDALE AVENUE; WILLOW DRIVE; PINE AVENUE; WHIFFIN DRIVE; WILDWOOD PLACE; WHELAN DRIVE; BISHOP'S AVENUE; PENNEY DRIVE; MARTIN DRIVE; WOODLY DRIVE; ROSE DRIVE; AND WAGG PLACE.	314
30.	PASADENA: MIDLAND ROW; WHITE'S AVENUE; FRENCH STREET; FOOTE STREET; MOULTON STREET; CARROLL AVENUE; AND CASTLEWOOD DRIVE.	347
31.	PASADENA: BIRCHVIEW DRIVE; SPRUCE STREET; AND HODDER DRIVE.	231
32.	PASADENA: ASPEN AVENUE; ROSS AVENUE; ELMWOOD CRESCENT; CEDAR DRIVE; BONNELL DRIVE; TAMARACK AVENUE; TENTH AVENUE; AND THISTLE AVENUE.	265
33.	PASADENA: SIXTH AVENUE; EIGHTH AVENUE; EARLE DRIVE; AND DAWSON DRIVE.	244
34.	PYNN'S BROOK, AND LITTLE HARBOUR: THE COMMUNITY OF PYNN'S BROOK. THE COMMUNITY OF LITTLE HARBOUR (INCLUDING INTERNATIONAL DRIVE AND TRANS CANADA HIGHWAY).	72
35.	PASADENA: LAKESHORE DRIVE (ODD NUMBERS 35 TO 75); ANTLE DRIVE; BONIA AVENUE; KING STREET; FOURTH AVENUE; SECOND AVENUE; CHESTNUT DRIVE; TIPPING DRIVE; LAKESHORE DRIVE EXTENSION; EASTERN BROOK ROAD; SANDY COVE STREET B; PELLEY'S CRESCENT; AND MAIN STREET (EVEN NUMBERS GREATER THAN 60, ODD NUMBERS GREATER THAN 97 THE NORTH SIDE OF MAIN STREET, FROM THE INTERSECTION WITH BLUE GULCH BROOK TO ITS INTERSECTION WITH THE TRANS CANADA HIGHWAY INCLUDING SUNSET VILLAGE, 84 MAIN STREET).	308
36.	PASADENA: CHURCH STREET; FIFTH AVENUE; NINTH AVENUE; SEVENTH AVENUE; THIRD AVENUE; WATTON'S GROVE; AND WELLSDALE AVENUE.	220

Summary of Polling Divisions ST. GEORGE'S - HUMBER

Total Number of Polling Divisions in District: 41

Total Number of Registered Electors in District: 9404

Polling Division	Boundary Descriptions	Registered Electors
37.	PASADENA: ADAM CRESCENT; BENNETT DRIVE; SKINNER DRIVE (FORMERLY KNOWN AS BOWATER DRIVE); BERKSHIRE AVENUE; CARTER AVENUE; COLUMBUS WAY; DAWE PLACE; FERN PLACE; FOREST ROAD; HILLVIEW AVENUE; MAPLE PLACE; MCLEOD'S LANE; AND MAJOR'S LANE.	214
38.	PASADENA: BERKSHIRE ROAD; BOOM SIDING (CIVIC NUMBERS 1 TO 23); BOWATER BOULEVARD; RIDEOUT'S LANE; WESTHAVEN DRIVE; RYAN'S ROAD; CIRCULAR ROAD; LAKEWOOD DRIVE; LAKEVIEW DRIVE; GLIDE PATH; FIRST AVENUE; MAIN STREET (EVEN NUMBERS 2 TO 60, ODD NUMBERS 1 TO 97 THE NORTH SIDE OF MAIN STREET, FROM THE INTERSECTION WITH RIDEOUT'S LANE TO THE INTERSECTION WITH BLUE GULCH BROOK); SOUTH BROOK DRIVE; LAKESHORE DRIVE (ODD AND EVEN NUMBERS 1 TO 33); AND RYAN'S ROAD EXTENSION.	227
39.	LITTLE RAPIDS (HUMBER VALLEY RESORT): THE COMMUNITY OF LITTLE RAPIDS INCLUDING ALENBY PLACE; BONNELL DRIVE; CHERRY HILL; ELIZABETH DRIVE; MOUNTAIN VIEW DRIVE; HAMMOND LANE; HAMMOND LANE EXTENSION; FARMVIEW LANE; ROBERT'S DRIVE; JOHNSON'S DRIVE; BRAKE'S LANE; COUNTRY LANE; STRAWBERRY LOOP; MARBLE DRIVE EXTENSION; LEDINGHAM DRIVE; BOOM SIDING (CIVIC NUMBERS 24 AND HIGHER); AND HUMBER VALLEY RESORT WHICH INCLUDES ALDER PLACE; BABBLING BROOK LANE; BEACH PLACE; BIRCH GROVE, BOOM CLOSE; CARIBOU PLACE; CLUBHOUSE HILL; CREEK GROVE; EAGLE PLACE; HILLSIDE DRIVE; JUNIPER GROVE; LAKE CLOSE; LAKESIDE DRIVE; LAKEVIEW DRIVE; LITTLE NORTH DRIVE; MOOSE LANE; MOUNTAINVIEW DRIVE; PINE LOOP; POPLAR PLACE; RIDGEVIEW DRIVE; RIVER GROVE; RIVERSIDE DRIVE; SHORELINE DRIVE; SPRUCE GROVE; VALLEY DRIVE; BROOK CLOSE; AND WELDON PLACE.	234
40.	HUMBER VILLAGE: THE COMMUNITY OF HUMBER VILLAGE INCLUDING ASPEN STREET, BALSAM STREET, BIRCH STREET, CHERRY LANE, MAPLE STREET, PINE STREET, SPRUCE DRIVE; WITCH HAZEL PLACE; MARBLE VIEW ESTATES; AND TAMARACK STREET.	91
41.	STEADY BROOK: THE TOWN OF STEADY BROOK INCLUDING BIRCH PLACE; COLES AVENUE; DOGWOOD DRIVE; DOMINION DRIVE; FALLS AVENUE; FOREST DRIVE; KEOUGH'S LANE; MARBLE DRIVE; MOUNTAINVALE PARK; MUSGRAVE DRIVE; THISTLE DRIVE (INCLUDING MARBLEWOOD VILLAGE RESORT); UP RIVER ROAD; WILLOW AVENUE; WILTON STREET; WOODLAND PLACE; AND TRANS-CANADA HIGHWAY.	295

Total Electors for ST. GEORGE'S - HUMBER: 9404

ELECTORAL DISTRICT OF ST. GEORGE'S - HUMBER

No.	Polling Division	Eligible Voters		Ballots Counted				
		Revised 2015 List	Number of Swear Ins at the Polls	OSMOND, Greg PC	REID, Scott LIB	SNOOK, Shane NDP	Rejected Ballots	Total Ballots
1	Massey Drive	355	42	33	124	12	0	169
2	Massey Drive	247	14	17	87	10	0	114
3	Massey Drive and Pinchgut Lake	300	16	20	84	11	0	115
4	Gallants, Spruce Brook and George's Lake	77	10	8	31	0	1	40
5	Black Duck Siding	85	2	6	27	6	0	39
6	Stephenville Crossing	296	4	13	83	11	0	107
7	Stephenville Crossing	258	16	9	62	7	0	78
8	Stephenville Crossing	323	16	18	101	18	0	137
9	Stephenville Crossing	265	6	12	77	10	0	99
10	Stephenville Crossing	326	16	12	75	12	0	99
11	Mattis Point	119	1	1	15	3	0	19
12	Barachois Brook	118	1	7	33	6	0	46
13	St. George's	347	8	18	78	14	1	111
14	St. George's	326	9	11	119	4	1	135
15	St. George's	276	10	18	84	5	0	107
16	Flat Bay, St. Teresa and Journois Brook	328	6	12	98	1	0	111
17	Robinsons and Cartyville	222	10	12	84	3	0	99
18	Heatherton	165	3	10	57	6	0	73
19	McKay's	118	4	2	54	4	1	61
20	Jeffrey's	132	6	7	63	2	0	72

ELECTORAL DISTRICT OF ST. GEORGE'S - HUMBER

No.	Polling Division	Eligible Voters		Ballots Counted				
		Revised 2015 List	Number of Swear Ins at the Polls	OSMOND, Greg PC	REID, Scott LIB	SNOOK, Shane NDP	Rejected Ballots	Total Ballots
21	St. David's and Maidstone	190	8	14	65	7	1	87
22	St. Fintan's, Loch Leven and Codroy Pond	101	5	5	49	3	0	57
23	Highlands	58	2	3	28	2	1	34
24	South Branch and Coal Brook	209	8	10	92	10	0	112
25	Doyles, Benoit's Siding and Upper Ferry	257	6	4	95	9	0	108
26	Milville, Great Codroy, Searston and O'Regan's	308	11	20	129	18	0	167
27	Codroy, Cape Anguille and Woodville	303	7	11	131	1	0	143
28	St. Andrews, Loch Lomond, Tompkins, McDougals and Red Rocks	233	8	16	109	8	1	134
29	Pasadena	314	22	28	125	4	1	158
30	Pasadena	347	38	37	125	9	0	171
31	Pasadena	231	15	33	87	4	0	124
32	Pasadena	265	11	13	94	8	0	115
33	Pasadena	244	5	16	60	8	0	84
34	Pynn's Brook and Little Harbour	72	3	6	25	7	1	39
35	Pasadena	308	28	44	85	5	0	134
36	Pasadena	220	6	23	62	8	0	93
37	Pasadena	214	9	19	77	9	0	105

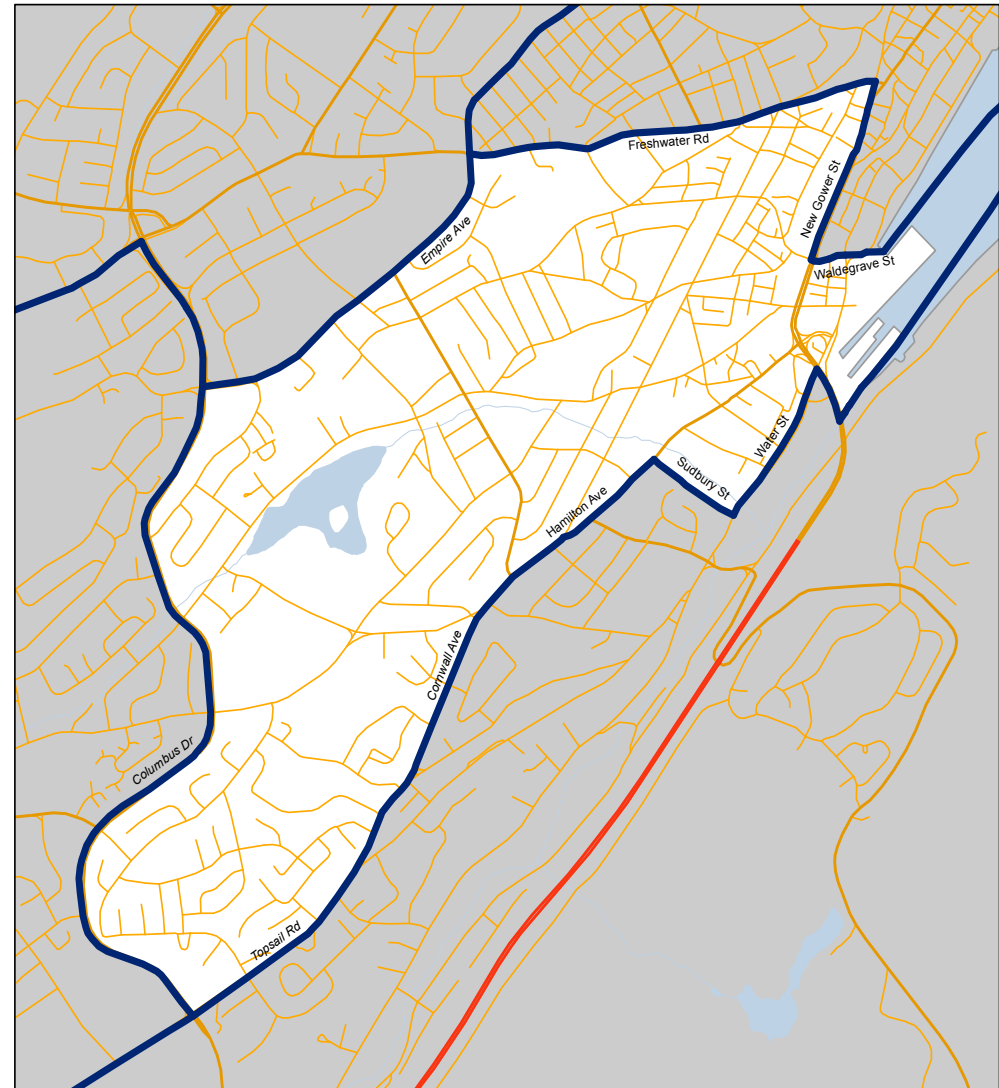
ELECTORAL DISTRICT OF ST. GEORGE'S - HUMBER

No.	Polling Division	Eligible Voters		Ballots Counted				
		Revised 2015 List	Number of Swear Ins at the Polls	OSMOND, Greg PC	REID, Scott LIB	SNOOK, Shane NDP	Rejected Ballots	Total Ballots
38	Pasadena	227	18	24	63	7	2	96
39	Little Rapids (Humber Valley Resort)	234	34	30	96	13	1	140
40	Humber Village	91	10	11	18	8	2	39
41	Steady Brook	295	22	24	150	16	3	193
42	Advance - St. George's		4	6	60	7	0	73
43	Advance - Doyles		5	2	41	1	0	44
44	Advance - Massey Drive		28	33	184	7	2	226
45	Advance - Pasadena		9	14	39	8	0	61
46	Special Ballots		14	17	92	9	6	124
		9404	536	709	3617	341	25	4692



POLLING DIVISION
RECAPITULATION OF VOTES
FOR THE ELECTORAL DISTRICT OF
ST. JOHN'S CENTRE

November 30, 2015 Provincial General Election



Provincial Electoral District:
St. John's Centre

2011 Population: 14,354
Land Area: 5 km²

Legend
● Community
— District Boundary

Newfoundland Labrador Department of Finance
Newfoundland & Labrador Statistics Agency

0 3.25 6.5 13
Kilometers



Summary of Polling Divisions ST. JOHN'S CENTRE

Total Number of Polling Divisions in District: 38

Total Number of Registered Electors in District: 9732

Polling Division	Boundary Descriptions	Registered Electors
1.	ST. JOHN'S: ALLAN SQUARE; BALSAM STREET; BUCHANAN STREET; CARTER'S HILL PLACE (INCLUDING CHOICES FOR YOUTH HOME, 16 CARTER'S HILL PLACE); GEORGE STREET WEST; HUTCHINGS LANE; NEW GOWER STREET (EVEN NUMBERS 8 TO 100, ODD NUMBERS 159 TO 217); PRINCE STREET; QUEEN'S ROAD (EVEN NUMBERS 82 TO 160); SEBASTIAN COURT; SPRINGDALE STREET (EVEN AND ODD NUMBERS 12 TO 27); STEERS COVE (WEST SIDE OF STEERS COVE); WALDEGRAVE STREET (WEST SIDE OF WALDERGRAVE STREET) AND WATER STREET (ODD NUMBER 385, EVEN NUMBERS 386 TO 430, THAT PORTION OF WATER STREET FROM THE INTERSECTION OF WALDEGRAVE STREET AND HARBOUR DRIVE TO THE INTERSECTION OF SPRINGDALE STREET).	157
2.	ST. JOHN'S: BARTER'S HILL; BARTER'S HILL PLACE; STEPHEN PLACE; FLOWER HILL; CAMERON COURT; CLIFFORD STREET; CENTRAL STREET (EVEN NUMBERS 2 TO 32 THE NORTH SIDE OF CENTRAL STREET FROM BARTER'S HILL TO BARTER'S HILL PLACE); CABOT STREET (EVEN NUMBERS 100 TO 112, ODD NUMBERS 103 TO 135 FROM BARTER'S HILL TO BARTER'S HILL PLACE); MCFARLANE STREET; BRAZIL STREET (EVEN AND ODD NUMBERS 38 TO 98 INCLUDING CABOT APARTMENTS, 91 BRAZIL STREET).	308
3.	ST. JOHN'S: CABOT STREET (EVEN NUMBERS 40 TO 96, ODD NUMBERS 45 TO 99 FROM LIME STREET TO BARTER'S HILL); GOODVIEW STREET; LIME STREET; LIVINGSTONE STREET (ODD NUMBERS 67 TO 131, EVEN NUMBERS 74 TO 132 FROM CARTER'S HILL TO BARTER'S HILL PLACE); AND LEMARCHANT ROAD (ODD NUMBERS 1 TO 147 INCLUDING MCKINLAY APARTMENTS, 49 LEMARCHANT ROAD).	258
4.	ST. JOHN'S: CARTER'S HILL; CABOT STREET (EVEN AND ODD NUMBERS 2 TO 39 FROM CARTER'S HILL TO LIME STREET); COOKSTOWN ROAD (EVEN NUMBERS 4 TO 8, ODD NUMBERS 9, 11, 17 AND 19 FROM CARTER'S HILL TO LEMARCHANT ROAD); FAHEY'S ROW; LIVINGSTONE STREET (ODD NUMBERS 1 TO 65, EVEN NUMBERS 2 TO 72); LONG'S HILL (ODD NUMBERS 5 TO 111); LONG STREET; MURRAY STREET; SAUNDERS PLACE; TESSIER PLACE AND YOUNG STREET.	286

Summary of Polling Divisions ST. JOHN'S CENTRE

Total Number of Polling Divisions in District: 38

Total Number of Registered Electors in District: 9732

Polling Division	Boundary Descriptions	Registered Electors
5.	ST. JOHN'S: ADAMS AVENUE; BONCLODDY STREET; COOKSTOWN ROAD (ODD NUMBERS 27 TO 55, EVEN NUMBERS 22 TO 48, THE PORTION OF COOKSTOWN ROAD FROM LEMARCHANT ROAD TO PENNEYWELL ROAD); FRESHWATER ROAD (ODD NUMBERS 1 TO 203, THE SOUTH SIDE OF FRESHWATER ROAD FROM THE INTERSECTION OF FRESHWATER ROAD AND CARTER'S HILL TO THE INTERSECTION OF FRESHWATER ROAD AND EMPIRE AVENUE); KEANE PLACE (INCLUDING KEANE PLACE APARTMENTS, 50 KEANE PLACE; AND KEANE MANOR, 22 KEANE PLACE); LEMARCHANT ROAD (EVEN NUMBERS 2 TO 10 THE NORTH SIDE OF LEMARCHANT ROAD FROM COOKSTOWN ROAD TO PARADE STREET); LINSOTT STREET (EVEN NUMBERS 4 TO 20) AND PENNYWELL ROAD (EVEN NUMBERS 2 TO 142 FROM FRESHWATER ROAD INTERSECTION TO ADAMS AVENUE INTERSECTION).	402
6.	ST. JOHN'S: BUCKMASTER'S CIRCLE; RALEIGH STREET; RICKETTS ROAD (ODD NUMBERS 15 TO 119, EVEN NUMBERS 112 TO 134); BRIGADE STREET; ARMY STREET AND NAVY STREET.	354
7.	ST. JOHN'S: PRINCE OF WALES STREET; GEAR STREET; FITZPATRICK AVENUE; FRANKLYN AVENUE; ROCKCREST COURT; AND LEMARCHANT ROAD (EVEN NUMBERS 20 TO 154, INCLUDING KATHERINE HOUSE, 90 LEMARCHANT ROAD; COLLEGIAN CONDOS, 130 LEMARCHANT ROAD; AND ST. CLARE'S MERCY HOSPITAL, 154 LEMARCHANT ROAD).	305
8.	ST. JOHN'S: CASEY STREET; DUNFORD STREET; GILBERT STREET (ODD NUMBERS 1 TO 35, EVEN NUMBERS 2 TO 24); CHARLTON STREET; LEMARCHANT ROAD (ODD NUMBERS 151 TO 157 THE SOUTH SIDE OF LEMARCHANT ROAD FROM SPRINGDALE STREET TO CASEY STREET); AND MONROE STREET.	228
9.	ST. JOHN'S: ALBRO LANE ; BRADBURY PLACE; HOLLETT PLACE; JOHN STREET; CORONATION STREET; GILBERT STREET (EVEN NUMBERS 30 TO 52, ODD NUMBERS 41 TO 57); SPRINGDALE STREET (ODD AND EVEN NUMBERS 43 TO 121); AND PATRICK STREET (EVEN AND ODD NUMBERS 144 TO 188 INCLUDING HILLSHIRE MANOR, 153 PATRICK STREET).	267
10.	ST. JOHN'S: PATRICK STREET (EVEN AND ODD NUMBERS 92 TO 142); PLEASANT STREET; ATLANTIC AVENUE; POWER STREET; AND MONK LANE.	315

Summary of Polling Divisions ST. JOHN'S CENTRE

Total Number of Polling Divisions in District: 38

Total Number of Registered Electors in District: 9732

Polling Division	Boundary Descriptions	Registered Electors
11.	ST. JOHN'S: ALEXANDER STREET (EVEN NUMBERS 2 TO 92); CARNELL STREET; MURPHY'S SQUARE; PATRICK STREET (ODD AND EVEN NUMBERS 5 TO 83); DEANERY AVENUE; BRINE STREET; NEW GOWER STREET (EVEN NUMBERS 222 TO 234, ODD NUMBERS 219 TO 241, BOTH SIDES OF NEW GOWER STREET FROM SPRINGDALE STREET TO PITTS MEMORIAL DRIVE); BRENNAN STREET ; LARKIN'S SQUARE; HAMILTON AVENUE (FROM JOB STREET TO WATER STREET); CONVENT SQUARE (INCLUDING ST. PATRICK'S CONVENT, 15 CONVENT SQUARE AND RIVERHEAD TOWERS, 30 HAMILTON AVENUE).	307
12.	ST. JOHN'S: ALEXANDER STREET (ODD NUMBERS 1 TO 79 INCLUDING VICTORIA MANOR, 61 ALEXANDER STREET); ANGEL PLACE; HUTCHINGS STREET; JOB STREET; PLANK ROAD; SUDBURY STREET (EVEN NUMBERS 22 TO 38, EAST SIDE OF SUDBURY STREET); AND WATER STREET (EVEN NUMBERS 436 TO 610, FROM SPRINGDALE STREET TO SUDBURY STREET INTERSECTION).	140
13.	ST. JOHN'S: BENNETT AVENUE (ODD AND EVEN NUMBERS 3 TO 13 FROM LEMARCHANT ROAD TO HAMILTON AVENUE INTERSECTION); HAMILTON AVENUE (EVEN NUMBERS 4 TO 270, THE NORTH SIDE OF HAMILTON AVENUE TO THE INTERSECTION OF HAMILTON AVENUE AND LEMARCHANT ROAD, EXCLUDING RIVERHEAD APARTMENTS, 30 HAMILTON AVENUE, ODD NUMBERS FROM 35 TO 181, SOUTH SIDE OF HAMILTON AVENUE FROM JOB STREET INTERSECTION TO SUDBURY STREET INTERSECTION) AND LEMARCHANT ROAD (ODD NUMBERS 161 TO 335).	228
14.	ST. JOHN'S: LEMARCHANT ROAD (EVEN NUMBERS 180 TO 344 THE NORTH SIDE OF LEMARCHANT ROAD FROM ST. CLARE AVENUE TO HAMILTON AVENUE); HAMILTON AVENUE (EVEN NUMBERS 304 TO 368, THE NORTH SIDE OF HAMILTON AVENUE FROM LEMARCHANT ROAD TO HAMILTON AVENUE EXTENSION); ROBERTS PLACE; BENNETT AVENUE (ODD NUMBERS 35 TO 61, EVEN NUMBERS 40 TO 44 FROM LEMARCHANT ROAD TO BLACKMARSH ROAD); AND CAMPBELL AVENUE (ODD AND EVEN NUMBERS 3 TO 181 FROM LEMARCHANT ROAD TO MUNDY POND ROAD INCLUDING RICKETTS MANOR, 58 CAMPBELL AVENUE).	252
15.	ST. JOHN'S: BEAUMONT STREET (ODD AND EVEN NUMBERS 1 TO 57 EAST AND WEST SIDE OF CAMPBELL AVENUE); BLACKMARSH ROAD (ODD AND EVEN NUMBERS 1 TO 38 FROM CAMPBELL AVENUE TO CASHIN AVENUE EXCLUDING 12 BLACKMARSH ROAD, BRISTOL APARTMENTS); CARSON AVENUE; ST. MICHAEL'S AVENUE; AND SYMONDS AVENUE.	291
16.	ST. JOHN'S: HAMILTON AVENUE EXTENSION (EVEN NUMBERS 374 TO 420 THE EAST SIDE OF HAMILTON AVENUE EXTENSION FROM HAMILTON AVENUE TO BLACKMARSH ROAD); SYMONDS PLACE; ALBANY STREET; AND ALBANY PLACE.	262

Summary of Polling Divisions ST. JOHN'S CENTRE

Total Number of Polling Divisions in District: 38

Total Number of Registered Electors in District: 9732

Polling Division	Boundary Descriptions	Registered Electors
17.	ST. JOHN'S: MELVILLE PLACE; AND BLACKMARSH ROAD (EVEN NUMBERS 40 TO 242, ODD NUMBERS 45 TO 137 FROM CASHIN AVENUE TO HAMILTON AVENUE EXTENSION, INCLUDING BRISTOL APARTMENTS, 12 BLACKMARSH ROAD).	239
18.	ST. JOHN'S: PEARCE AVENUE; CONNORS AVENUE; FROUDE AVENUE; VICKERS AVENUE; AND VIMY AVENUE.	237
19.	ST. JOHN'S: GOLF AVENUE; RICKETTS ROAD (EVEN NUMBERS 4 TO 12); AND ST. CLARE AVENUE (INCLUDING ST. CLARE MANOR, 66 ST. CLARE AVENUE).	348
20.	ST. JOHN'S: MORRIS AVENUE; SMITH AVENUE; AND MOUNT ROYAL AVENUE.	246
21.	ST. JOHN'S: PENNYWELL ROAD (EVEN NUMBERS 154 TO 350, ODD NUMBERS 1 TO 313 FROM THE FRESHWATER ROAD INTERSECTION TO THE ROPEWALK LANE INTERSECTION).	278
22.	ST. JOHN'S: STAMP'S LANE (EVEN AND ODD NUMBERS 2 TO 7 FROM PENNYWELL ROAD TO EMPIRE AVENUE); PROWSE AVENUE (EVEN AND ODD NUMBERS 90 TO 140); PROWSE AVENUE EXTENSION (EVEN AND ODD NUMBERS 140A TO 155); GRENFELL AVENUE; AND O'DEA PLACE.	258
23.	ST. JOHN'S: O'NEIL AVENUE; KITCHENER AVENUE; AND MOUNT PLEASANT AVENUE (INCLUDING MOUNT PLEASANT MANOR, 40 MOUNT PLEASANT AVENUE).	248
24.	ST. JOHN'S: CASHIN AVENUE (ODD AND EVEN NUMBERS 1 TO 70 FROM CAMPBELL AVENUE TO EMPIRE AVENUE); CASHIN AVENUE EXTENSION (ODD NUMBERS 111 TO 181, EVEN NUMBERS 120 TO 174 FROM BLACKMARSH ROAD TO CAMPBELL AVENUE); AND EMPIRE AVENUE (ODD NUMBERS 251 TO 337 THE SOUTH SIDE OF EMPIRE AVENUE FROM STAMP'S LANE TO FRESHWATER ROAD).	182

Summary of Polling Divisions ST. JOHN'S CENTRE

Total Number of Polling Divisions in District: 38

Total Number of Registered Electors in District: 9732

Polling Division	Boundary Descriptions	Registered Electors
25.	ST. JOHN'S: CORDAGE PLACE; DUNN'S PLACE; DURDLÉ'S LANE; EMPIRE AVENUE (ODD NUMBERS 365 TO 471 THE SOUTH SIDE OF EMPIRE AVENUE FROM THE INTERSECTION OF EMPIRE AVENUE AND STAMP'S LANE TO THE INTERSECTION OF EMPIRE AVENUE AND MURPHY'S LANE); ERLEY STREET; GLAVINE STREET; MADIGAN PLACE; MUNDY POND ROAD (ODD NUMBERS 21 TO 23, EVEN NUMBERS 40 TO 134 FROM THE INTERSECTION OF MUNDY POND ROAD AND CASHIN AVENUE TO THE INTERSECTION OF MUNDY POND ROAD AND DUNN'S PLACE); POND VIEW COURT; ROPEWALK LANE (INCLUDING DAFFODIL PLACE, 70 ROPEWALK LANE); ROPEWALK PLACE; ST. TERESA'S COURT AND VAIL PLACE.	281
26.	ST. JOHN'S: EMPIRE AVENUE (EVEN NUMBERS 420 TO 508 THE WEST SIDE OF EMPIRE AVENUE FROM THE INTERSECTION OF EMPIRE AVENUE AND OLD PENNEYWELL ROAD TO THE END OF EMPIRE AVENUE, ODD NUMBERS 479 TO 513 THE EAST SIDE OF EMPIRE AVENUE FROM MURPHY'S LANE TO THE END OF EMPIRE AVENUE); MURPHY'S LANE AND NOTRE DAME DRIVE.	255
27.	ST. JOHN'S: MUNDY POND ROAD (EVEN NUMBERS 140 TO 214, ODD NUMBERS 183 TO 209 FROM COLUMBUS DRIVE TO DUNN'S PLACE); ANTHONY AVENUE; BLACKLER AVENUE; AND POND PLACE.	249
28.	ST. JOHN'S: HAMILTON AVENUE EXTENSION (ODD NUMBERS 377 TO 405 THE WEST SIDE OF HAMILTON AVENUE EXTENSION FROM CORNWALL AVENUE TO BLACKMARSH ROAD); CORNWALL HEIGHTS; NEVILLE PLACE; AND BLACKMARSH ROAD (EVEN NUMBERS 244 TO 266, THE NORTH SIDE OF BLACKMARSH ROAD FROM BLACKLER AVENUE TO COLUMBUS DRIVE, ODD NUMBERS 159 TO 185 BLACKSHIRE COURT APARTMENTS).	206
29.	ST. JOHN'S: BLACKMARSH ROAD (ODD NUMBERS 205 TO 209 THE SOUTH SIDE OF BLACKMARSH ROAD, INCLUDING MORGAN HOLLOW, BUILDING 211 AND ROCKCLIFF APARTMENTS, BUILDING NOS. 225 AND 235).	156
30.	ST. JOHN'S: AMHERST HEIGHTS (EVEN NUMBERS 2 TO 40); GLENVIEW TERRACE (ODD NUMBERS 1 TO 105); CHANNING PLACE; HARRIS ROAD (ALL EVEN NUMBERS); ANSPACH STREET (EVEN NUMBERS 330 TO 356); AND BOYLE STREET (EVEN NUMBERS 58 TO 78).	251
31.	ST. JOHN'S: AMHERST HEIGHTS (ODD NUMBERS 1 TO 67, EVEN NUMBERS 48 TO 64); AMHERST PLACE; BOYLE STREET (ODD NUMBERS 3 TO 37, EVEN NUMBERS 4 TO 50); COLVILLE PLACE; COLVILLE STREET; AND HARRIS ROAD (ODD NUMBERS 5 TO 37).	290

Summary of Polling Divisions ST. JOHN'S CENTRE

Total Number of Polling Divisions in District: 38

Total Number of Registered Electors in District: 9732

Polling Division	Boundary Descriptions	Registered Electors
32.	ST. JOHN'S: CORNWALL AVENUE (EVEN NUMBERS 104 TO 114 NORTH SIDE OF CORNWALL AVENUE FROM AMHERST HEIGHTS TO TOPSAIL ROAD); TOPSAIL ROAD (EVEN NUMBERS 292 TO 390 NORTH SIDE OF TOPSAIL ROAD FROM CORNWALL AVENUE TO COLUMBUS DRIVE); BOGGY HALL PLACE; NIGHTINGALE ROAD; KENNEDY ROAD (INCLUDING SOUTHVIEW MANOR, 23 KENNEDY ROAD).	194
33.	ST. JOHN'S: COLLINS PLACE; KEATS PLACE; LLOYD CRESCENT; MARTIN CRESCENT; PYNN PLACE; AND FORBES STREET (INCLUDING FORBES ST. MANOR, 9 FORBES STREET).	273
34.	ST. JOHN'S: BARTLETT PLACE; BERRY STREET; BOYLE STREET (ODD NUMBERS 39 TO 59); EASTAFF STREET; AND NOAD PLACE.	266
35.	ST. JOHN'S: BLACKMARSH ROAD (ODD NUMBERS 245 TO 269A SOUTH SIDE OF BLACKMARSH ROAD FROM MERCER'S LANE TO COLUMBUS DRIVE); MERCER'S LANE (EVEN NUMBERS 2 TO 8 NORTH SIDE OF MERCER'S LANE); COLUMBUS DRIVE (FROM TOPSAIL ROAD TO BLACKMARSH ROAD); AND ANSPACH STREET (EVEN NUMBERS 202 TO 308, ODD NUMBERS 211 TO 387 INCLUDING HIGHLAND PARK PLAZA, 251 ANSPACH STREET).	217
36.	ST. JOHN'S: BROWNE CRESCENT; HOGAN STREET ; MACLEOD PLACE; SALTER PLACE; AND SPRATT PLACE.	250
37.	ST. JOHN'S: CORNWALL AVENUE (EVEN NUMBERS 84 TO 100, FROM THE INTERSECTION OF CORNWALL AVENUE AND JAMES LANE TO THE INTERSECTION OF CORNWALL AVENUE AND AMHERST HEIGHTS); JAMES PLACE; JAMES LANE (ODD NUMBERS 1 TO 77, SOUTH SIDE OF JAMES LANE); AND GLENVIEW TERRACE (EVEN NUMBERS 2 TO 108).	195
38.	ST. JOHN'S: CORNWALL AVENUE (EVEN NUMBERS 2 TO 82 FROM THE INTERSECTION OF CORNWALL AVENUE FROM HAMILTON AVENUE TO THE INTERSECTION OF CORNWALL AVENUE AND JAMES LANE); FITZGIBBON STREET; JAMES LANE (EVEN NUMBERS 2 TO 32, NORTH SIDE OF JAMES LANE FROM THE INTERSECTION OF JAMES LANE AND CORNWALL AVENUE TO THE INTERSECTION OF JAMES LANE AND JAMES PLACE); AND O'REILLY STREET.	253

Total Electors for ST. JOHN'S CENTRE: 9732

ELECTORAL DISTRICT OF ST. JOHN'S CENTRE

No.	Polling Division	Eligible Voters		Ballots Counted				
		Revised 2015 List	Number of Swear Ins at the Polls	HICKS, Kathie PC	ROGERS, Gerry NDP	SULLIVAN, Lynn LIB	Rejected Ballots	Total Ballots
1	St. John's	157	16	3	29	11	0	43
2	St. John's	308	22	7	52	21	1	81
3	St. John's	258	28	5	35	42	2	84
4	St. John's	286	30	4	58	33	0	95
5	St. John's	402	45	21	77	66	0	164
6	St. John's	354	17	8	34	45	0	87
7	St. John's	305	37	12	88	27	2	129
8	St. John's	228	38	1	56	35	0	92
9	St. John's	267	36	12	61	35	0	108
10	St. John's	315	45	6	85	34	0	125
11	St. John's	307	25	16	44	64	0	124
12	St. John's	140	14	9	19	21	0	49
13	St. John's	228	18	4	39	28	1	72
14	St. John's	252	15	9	46	33	0	88
15	St. John's	291	12	6	49	47	0	102
16	St. John's	262	28	13	59	32	0	104
17	St. John's	239	21	8	39	39	0	86
18	St. John's	237	12	9	31	21	0	61
19	St. John's	348	42	19	95	58	2	174
20	St. John's	246	23	11	61	34	0	106
21	St. John's	278	26	13	71	32	0	116

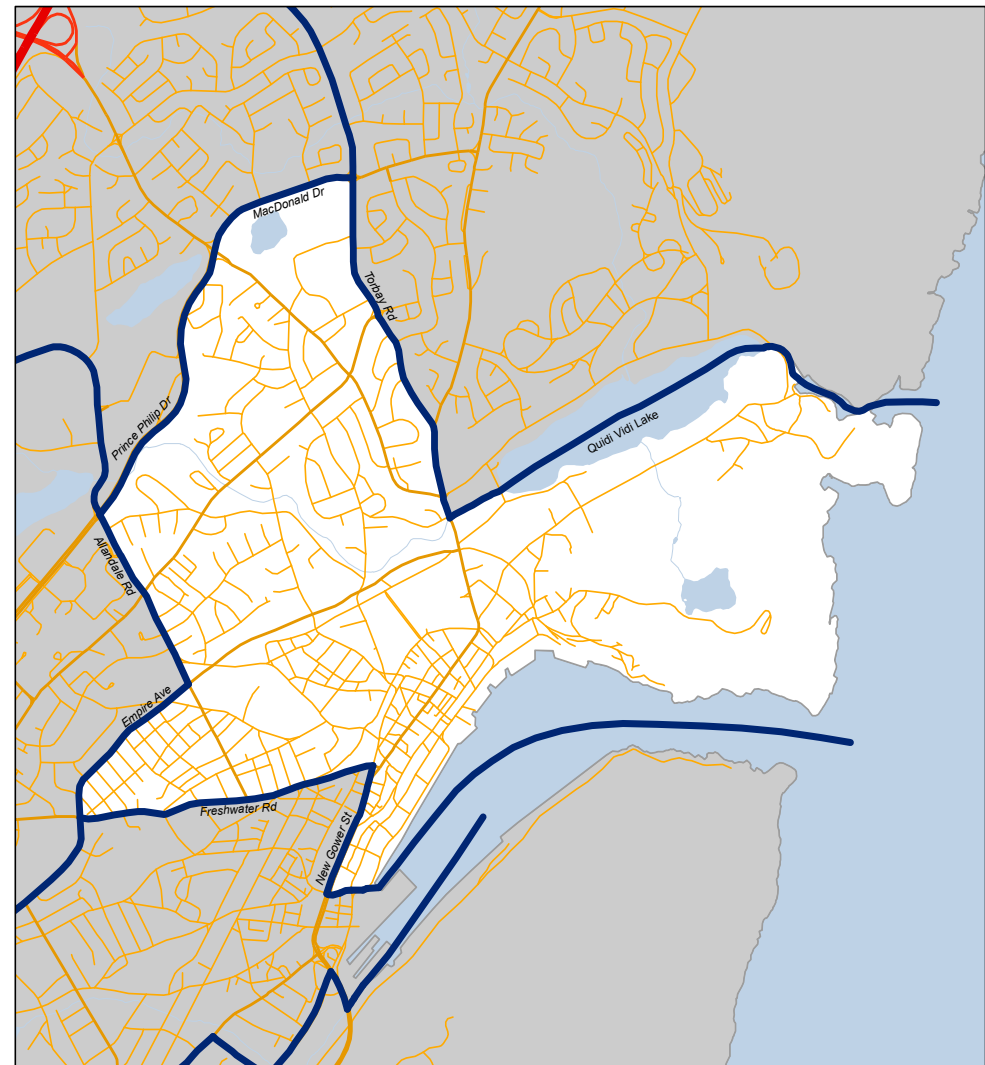
ELECTORAL DISTRICT OF ST. JOHN'S CENTRE

No.	Polling Division	Eligible Voters		Ballots Counted				
		Revised 2015 List	Number of Swear Ins at the Polls	HICKS, Kathie PC	ROGERS, Gerry NDP	SULLIVAN, Lynn LIB	Rejected Ballots	Total Ballots
22	St. John's	258	24	13	60	29	1	103
23	St. John's	248	32	14	58	42	1	115
24	St. John's	182	24	3	30	20	0	53
25	St. John's	281	24	10	61	48	1	120
26	St. John's	255	7	17	37	34	1	89
27	St. John's	249	24	14	42	61	0	117
28	St. John's	206	16	9	50	41	0	100
29	St. John's	156	16	7	17	26	1	51
30	St. John's	251	17	17	39	61	0	117
31	St. John's	290	25	21	37	48	1	107
32	St. John's	194	22	16	25	39	1	81
33	St. John's	273	24	11	39	40	0	90
34	St. John's	266	21	11	40	44	0	95
35	St. John's	217	13	19	24	30	0	73
36	St. John's	250	32	9	42	53	1	105
37	St. John's	195	16	10	38	31	1	80
38	St. John's	253	22	11	64	42	1	118
39	Advance - St. John's		33	22	117	141	0	280
40	Advance - St. John's		55	27	91	169	2	289
41	Advance - St. John's		37	17	89	97	1	204
42	Special Ballots		29	16	67	69	5	157
		9732	1063	490	2195	1923	26	4634



POLLING DIVISION
 RECAPITULATION OF VOTES
 FOR THE ELECTORAL DISTRICT OF
 ST. JOHN'S EAST - QUIDI VIDI

November 30, 2015 Provincial General Election



Provincial Electoral District:
St. John's East - Quidi Vidi

2011 Population: 14,443
 Land Area: 10 km²

Legend

- Community
- District Boundary

0 3.25 6.5 13
 Kilometers

Department of Finance
 Newfoundland & Labrador Statistics Agency



Summary of Polling Divisions ST. JOHN'S EAST - QUIDI VIDI

Total Number of Polling Divisions in District: 40

Total Number of Registered Electors in District: 10459

Polling Division	Boundary Descriptions	Registered Electors
1.	ST. JOHN'S: BALLAST ROAD; BARRINGTON'S ROAD; BARROWS ROAD; CUCKHOLD'S COVE ROAD; MAPLE VIEW PLACE; MAXWELL PLACE; PITTMAN'S LANE; QUIDI VIDI VILLAGE ROAD; REGIMENT ROAD AND STONE'S ROAD.	252
2.	ST. JOHN'S: LAKE HOUSE CONDOMINIUMS (115 FOREST ROAD); FOREST MANOR (143 FOREST ROAD); HAMPTON TERRACE (153 TO 157 FOREST ROAD); AND REGATTA TERRACE.	160
3.	ST. JOHN'S: LAKEVIEW AVENUE; FOREST ROAD (ODD NUMBERS 117 TO 303, EXCLUDING 143, 153, 155, AND 157); QUIDI VIDI ROAD; CAVELL AVENUE; COLLIER'S LANE; HOWE PLACE; POWER'S COURT; AND ST. JOSEPH'S LANE.	250
4.	ST. JOHN'S: CARNELL DRIVE (THAT PORTION OF CARNELL DRIVE FROM THE BRIDGE TO THE INTERSECTION OF CARNELL DRIVE AND LAKE AVENUE); CLANCY DRIVE; EMPIRE AVENUE (ODD AND EVEN NUMBERS 1 TO 23); FACTORY LANE; FOREST ROAD (ODD AND EVEN NUMBERS 1 TO 113, EVEN NUMBERS 114 TO 202); KING EDWARD PLACE; LAKE AVENUE; (THE MILLER CENTER, 100 FOREST ROAD); AND THE CARIBOU MEMORIAL VETERANS PAVILION, 90 FOREST ROAD); PLYMOUTH ROAD AND TAAFFE'S LANE.	315
5.	ST. JOHN'S: DUCKWORTH STREET (HOUSE NUMBERS 1, 1A AND 1C); SIGNAL HILL ROAD (ODD AND EVEN NUMBERS 1 TO 184); TEMPERANCE STREET; BATTERY ROAD; TOP BATTERY ROAD; LOWER BATTERY ROAD; MIDDLE BATTERY ROAD; EAST MIDDLE BATTERY ROAD; OUTER BATTERY ROAD; FORT WALDEGRAVE; HIPDITCH HILL; POWER HOUSE HILL; WALSH'S SQUARE; CABOT AVENUE; AND U.S. ARMY DOCK ROAD.	259
6.	ST. JOHN'S: CIRCULAR ROAD (ODD NUMBERS 1 TO 39); BANNERMAN ROAD (HOUSE NUMBER 12); KING'S BRIDGE ROAD (ODD NUMBERS 1 TO 33, EVEN NUMBERS 2 TO 36); KING'S BRIDGE COURT; FOREST AVENUE; COCHRANE STREET; STEWART AVENUE; BANNERMAN STREET; WOOD STREET; AND YORK STREET. GOVERNMENT HOUSE GROUNDS, 50 AND 60 MILITARY ROAD.	256
7.	ST. JOHN'S: KING'S ROAD; PRESCOTT STREET; FLAVIN STREET; COLONIAL STREET; CUMMINGS STREET; AND BRITISH SQUARE.	240
8.	ST. JOHN'S: BOND STREET (ODD AND EVEN NUMBERS 1 TO 134); AND GOWER STREET (ODD NUMBERS 3 TO 187, EVEN NUMBERS 4 TO 194)	343

Summary of Polling Divisions ST. JOHN'S EAST - QUIDI VIDI

Total Number of Polling Divisions in District: 40

Total Number of Registered Electors in District: 10459

Polling Division	Boundary Descriptions	Registered Electors
9.	ST. JOHN'S: ORDNANCE STREET; DEVON ROW; COOK'S HILL; HOLLOWAY STREET; PROSPECT STREET; NUNNERY HILL; CATHEDRAL STREET; HANLEY PLACE; ST. JOHN'S LANE; WILLICOTT'S LANE; WATER STREET (EVEN NUMBERS 2 TO 238, ODD NUMBERS 1 TO 215); QUEEN'S COVE; DUCKWORTH STREET (EVEN NUMBERS 2 TO 320, ODD NUMBERS 47 TO 339 INCLUDING CAVENDISH PLACE APARTMENTS, 61 DUCKWORTH STREET); CHURCH HILL (EAST SIDE); VICTORIA STREET; QUEEN'S ROAD (ODD NUMBERS 1 TO 79, EVEN NUMBERS 2 TO 64); CHAPEL STREET; GILL PLACE; BOLGER'S LANE; PILOT'S HILL; SOLOMAN'S LANE; FORT WILLIAM PLACE; CLIFT'S - BAIRD'S COVE; HARBOUR DRIVE (THE EAST PORTION OF HARBOUR DRIVE FROM THE INTERSECTION OF HARBOUR DRIVE AND AYRE'S COVE TO THE INTERSECTION OF HARBOUR DRIVE AND JOB COVE); HILL O'CHIPS; MCMURDO'S LANE; MARKET HOUSE HILL; MASONIC TERRACE; KICKHAM PLACE; FEAVER'S LANE; AND GILL'S COVE.	382
10.	ST. JOHN'S: ADELAIDE STREET; AYRE'S COVE; BATES HILL; BECK'S COVE; BELL STREET; BISHOPS COVE; BOGGAN STREET; BULLEY STREET; CHURCH HILL (ODD NUMBERS 1 TO 15); CITY TERRACE; DICK'S SQUARE; DUCKWORTH STREET (EVEN AND ODD NUMBERS 340 TO 393); GEORGE STREET; GOWER STREET (ODD NUMBERS 189 TO 207); HARBOUR DRIVE(THE WEST PORTION OF HARBOUR DRIVE FROM THE INTERSECTION OF HARBOUR DRIVE AND WATER STREET TO THE INTERSECTION OF HARBOUR DRIVE AYRE'S COVE); HENRY STREET; HOLDSWORTH STREET; KIMBERLY ROW; MAHON'S LANE; MCBRIDE'S HILL; NEW GOWER STREET (ODD NUMBERS 1 TO 155); QUEEN STREET; QUEEN'S ROAD (EVEN NUMBERS 68 TO 80, ODD NUMBERS 99 TO 165); STEERS COVE (ODD NUMBERS 305 TO 307, EAST SIDE OF STEERS COVE); WALDEGRAVE STREET (EVEN NUMBERS 16 TO 30, EAST SIDE OF WALDEGRAVE STREET); WATER STREET (ODD NUMBER 235 TO 367, EVEN NUMBERS 240 TO 376, THE PORTION OF WATER STREET FROM MCBRIDE'S HILL TO THE INTERSECTION OF WALDEGRAVE SREET AND HARBOUR DRIVE) AND WILLIAMS LANE.	125
11.	ST. JOHN'S: BULGER'S LANE; HAYWARD AVENUE; MCDOUGALL STREET; BONAVENTURE AVENUE (EVEN NUMBERS 2 TO 50 THE EAST SIDE OF BONAVENTURE AVENUE FROM CIRCULAR ROAD TO MILITARY ROAD); HOWLEY AVENUE; THE DARDANELLES; AND MILITARY ROAD (ODD NUMBERS 3 TO 189, EVEN NUMBERS 108 TO 200 THE NORTH SIDE OF MILITARY ROAD FROM BANNERMAN ROAD TO BONAVENTURE AVENUE INCLUDING THE MERCY AND PRESENTATION CONVENTS ON MILITARY ROAD AND BASILICA CHURCH GROUNDS).	308

Summary of Polling Divisions ST. JOHN'S EAST - QUIDI VIDI

Total Number of Polling Divisions in District: 40

Total Number of Registered Electors in District: 10459

Polling Division	Boundary Descriptions	Registered Electors
12.	ST. JOHN'S: CATHERINE STREET; MULLOCK STREET; MAXSE STREET; KNIGHT STREET; CAREW STREET; COLLEGE SQUARE; AND WILLIAM STREET.	250
13.	ST. JOHN'S: BARNES ROAD; BARNES PLACE (EVEN AND ODD NUMBERS 2 TO 11); CIRCULAR ROAD (EVEN NUMBERS 76 TO 140, ODD NUMBERS 81 TO 147 FROM FLEMING STREET TO MONKSTOWN ROAD); CARPASIAN ROAD (ODD AND EVEN NUMBERS 3 TO 7 FROM CIRCULAR ROAD TO EMPIRE AVENUE); BELVEDERE STREET; COLEMAN PLACE; DONNELLY'S LANE; AND FLEMING STREET.	279
14.	ST. JOHN'S: EMPIRE AVENUE (ODD NUMBERS 37 TO 115 THE SOUTH SIDE OF EMPIRE AVENUE FROM THE PATH OFF CIRCULAR ROAD TO KING'S BRIDGE ROAD); CIRCULAR ROAD (EVEN NUMBERS 2 TO 74, ODD NUMBERS 63 TO 79 FROM KING'S BRIDGE ROAD TO MONKSTOWN ROAD); RENNIE'S MILL ROAD (EVEN NUMBERS 12 TO 74, ODD NUMBERS 21 TO 79 FROM MILITARY ROAD TO EMPIRE AVENUE); MONKSTOWN ROAD; RIVERVIEW AVENUE; FRASER'S LANE; AND PARK PLACE (EVEN AND ODD NUMBERS 2 TO 5 LOCATED ON RENNIE'S MILL ROAD BETWEEN NUMBERS 23 TO 49).	287
15.	ST. JOHN'S: EMPIRE AVENUE (EVEN NUMBERS 22 TO 58 THE NORTH SIDE OF EMPIRE AVENUE FROM KING'S BRIDGE ROAD TO RENNIE'S MILL ROAD); WINTER AVENUE; WINTER PLACE; GLENRIDGE CRESCENT; KERRY STREET; PRINGLE PLACE; AND KING'S BRIDGE ROAD (ODD NUMBERS 35 TO 67); JUDGE PLACE; AND PORTUGAL COVE ROAD (ODD AND EVEN NUMBERS 1 TO 70 FROM RENNIE'S MILL ROAD TO ELIZABETH AVENUE INCLUDING CAMBRIDGE ESTATES, 64 PORTUGAL COVE ROAD).	419
16.	ST. JOHN'S: ROCHE STREET; ABRAHAM STREET; DOVER PLACE; ALDERDICE PLACE; AND FIRST AVENUE.	236
17.	ST. JOHN'S: ARGYLE STREET; BRISTOL STREET; NEW COVE ROAD (EVEN NUMBERS 8 TO 112, ODD NUMBERS 9 TO 117); NEW COVE TERRACE (ODD AND EVEN NUMBERS 1 TO 10); AND ELIZABETH TOWERS (100 ELIZABETH AVENUE).	245
18.	ST. JOHN'S: MCNAUGHTON DRIVE; CHALKER PLACE; TUNIS COURT; MONTGOMERY STREET; AND KENNA'S HILL (ODD NUMBERS 1 TO 21).	266
19.	ST. JOHN'S: BERTEAU AVENUE; DUNFIELD STREET; AND TORBAY ROAD (ODD NUMBERS 1 TO 61 FROM KENNA'S HILL TO ELIZABETH AVENUE).	142

Summary of Polling Divisions ST. JOHN'S EAST - QUIDI VIDI

Total Number of Polling Divisions in District: 40

Total Number of Registered Electors in District: 10459

Polling Division	Boundary Descriptions	Registered Electors
20.	ST. JOHN'S: ELIZABETH AVENUE (THE NORTH SIDE OF ELIZABETH AVENUE FROM TORBAY ROAD TO NEW COVE ROAD); NEW COVE ROAD (EVEN NUMBERS 142 TO 154 THE EAST SIDE OF NEW COVE ROAD FROM ELIZABETH AVENUE TO BAIRD'S LANE INCLUDING STONE LEIGH CONDOMINIUMS, 146 NEW COVE ROAD); TIFFANY LANE (EVEN NUMBERS 2 TO 22; THE CEDARS; TIFFANY CONDOMINIUM, 7 TIFFANY LANE; APARTMENT BUILDING, 25 TIFFANY LANE AND KENNY'S PARK APARTMENTS, 35 TIFFANY LANE); AND TIFFANY COURT (INCLUDING TIFFANY RETIREMENT VILLAGE, 50 TIFFANY COURT).	435
21.	ST. JOHN'S: MACDONALD DRIVE (ODD NUMBERS 101 TO 135 FROM TORBAY ROAD TO PORTUGAL COVE ROAD INCLUDING KENNYS POND RETIREMENT RESIDENCE, 135 MACDONALD DRIVE) AND TORBAY ROAD (ODD NUMBERS 91 TO 139, FROM ELIZABETH AVENUE TO MACDONALD DRIVE INCLUDING GLENBROOK LODGE, 105 TORBAY ROAD; GLENBROOK VILLAS, 107 TORBAY ROAD).	216
22.	ST. JOHN'S: MOUNT CASHEL ROAD; HORWOOD STREET; BAIRD'S LANE ; AND PORTUGAL COVE ROAD (EVEN NUMBERS 130 TO 180 EAST SIDE FROM BAIRD'S LANE TO MACDONALD DRIVE INCLUDING HIGHGATE, 134 PORTUGAL COVE ROAD; BRENTWOOD, 156 PORTUGAL COVE ROAD; AND WINDERMERE, 170 PORTUGAL COVE ROAD).	218
23.	ST. JOHN'S: PORTUGAL COVE ROAD (ODD NUMBERS 127 TO 169 THE WEST SIDE OF PORTUGAL COVE ROAD FROM ITS INTERSECTION WITH NEW COVE ROAD TO PRINCE PHILIP PARKWAY); PRINCE PHILLIP PARKWAY (THE SOUTH SIDE OF PRINCE PHILLIP PARKWAY FROM PORTUGAL COVE ROAD TO THE ENTRANCE TO CONFEDERATION BUILDING PARKING LOT); WHITEFORD PLACE; MCNEILLY STREET; BERRIGAN PLACE; RENOUF PLACE; GOOSEBERRY PLACE; GOOSEBERRY LANE; SMALLWOOD'S LANE (NUMBERS 119, 123 AND 125); AND SIMMS STREET (INCLUDING HILLCREST APARTMENTS).	269
24.	ST. JOHN'S: PORTUGAL COVE ROAD (ODD AND EVEN NUMBERS 77 TO 122 BOTH SIDES OF PORTUGAL COVE ROAD FROM ELIZABETH AVENUE TO ITS INTERSECTION WITH NEW COVE ROAD); PRINCE PHILLIP PARKWAY (SOUTH SIDE OF PRINCE PHILLIP PARKWAY FROM THE ENTRANCE TO CONFEDERATION BUILDING PARKING LOT TO THE WEST EXIT OF CONFEDERATION BUILDING PARKING LOT); CHERRY HILL ROAD; EMERSON STREET; SHEA STREET; OSBOURNE STREET; LAUGHLIN CRESCENT AND KENT PLACE.	316

Summary of Polling Divisions ST. JOHN'S EAST - QUIDI VIDI

Total Number of Polling Divisions in District: 40

Total Number of Registered Electors in District: 10459

Polling Division	Boundary Descriptions	Registered Electors
25.	ST. JOHN'S: ELIZABETH AVENUE (EVEN AND ODD NUMBERS 90 TO 153 FROM LONG POND ROAD TO NEW COVE ROAD EXCLUDING ELIZABETH TOWERS, 100 ELIZABETH AVENUE AND ST. PATRICK'S MERCY HOME, 146 ELIZABETH AVENUE); NEW COVE ROAD (ODD NUMBERS 129 TO 157 THE WEST SIDE OF NEW COVE ROAD FROM ELIZABETH AVENUE TO ITS INTERSECTION WITH PORTUGAL COVE ROAD); DOWNING STREET; FALKLAND STREET; DARLING STREET; ROSTELLAN STREET; AND ROSTELLAN PLACE.	264
26.	ST. JOHN'S: ST. PATRICK'S MERCY HOME, 146 ELIZABETH AVENUE (UNITS 1 NORTH, 1 SOUTH, 2 WEST, 3 NORTH, 3 SOUTH, AND 4 WEST)	131
27.	ST. JOHN'S: ALLANDALE ROAD (EVEN NUMBERS 60 TO 92 THE EAST SIDE OF ALLANDALE ROAD FROM ELIZABETH AVENUE TO PRINCE PHILIP PARKWAY); PRINCE PHILLIP PARKWAY (SOUTH SIDE OF THE PRINCE PHILLIP PARKWAY FROM THE EXIT TO CONFEDERATION BUILDING PARKING LOT TO ALLANDALE ROAD); ALLANDALE PLACE (APARTMENT BUILDINGS 90 TO 94); LONG POND ROAD (ODD AND EVEN NUMBERS 51 TO 56 FROM ELIZABETH AVENUE TO ITS INTERSECTION WITH SMITHVILLE CRESCENT AND STRAWBERRY MARSH ROAD); SMITHVILLE CRESCENT; STRAWBERRY MARSH ROAD; CORK PLACE; DARTMOUTH PLACE; BIDEFORD PLACE; AND APPLIEDORE PLACE.	256
28.	ST. JOHN'S: RENNIE'S MILL ROAD (ODD NUMBERS 83 TO 139 AND EVEN NUMBERS 134 TO 140 FROM EMPIRE AVENUE TO CARPASIAN ROAD); CARPASIAN ROAD (EVEN AND ODD NUMBERS 24 TO 80 FROM EMPIRE AVENUE TO ELIZABETH AVENUE); RENDELL PLACE; REEVES PLACE; VAUGHAN PLACE; HAWTHORN PLACE; LARCH PLACE; AND PRIMROSE PLACE.	297
29.	ST. JOHN'S: ROWAN STREET; LONG POND ROAD (ODD AND EVEN NUMBERS 1 TO 45 FROM CARPASIAN ROAD TO ELIZABETH AVENUE); EXETER AVENUE; ELIZABETH AVENUE (EVEN AND ODD NUMBERS 154 TO 199 FROM BONAVENTURE AVENUE TO LONG POND ROAD); CHURCHILL SQUARE (INCLUDING CHURCHILL SQUARE APPARTMENTS); LINDEN PLACE (INCLUDING CHURCHILL SQUARE CONDOMINIUMS, 20 LINDEN PLACE AND LINDON COURT CONDOMINIUMS, BUILDING 110 SUITES 1 TO 26 AND BUILDING 111 SUITES 27 TO 52).	272
30.	ST. JOHN'S: ALLANDALE ROAD (ODD AND EVEN NUMBERS 1 TO 44 FROM BONAVENTURE AVENUE TO ELIZABETH AVENUE); BEECH PLACE; BONAVENTURE AVENUE (EVEN NUMBERS 90 TO 146 FROM EMPIRE AVENUE TO ELIZABETH AVENUE); ELM PLACE; MILBANKE STREET; MILBANKE STREET EXTENSION; PINE BUD AVENUE; ROWAN PLACE AND SYCAMORE PLACE.	281

Summary of Polling Divisions ST. JOHN'S EAST - QUIDI VIDI

Total Number of Polling Divisions in District: 40

Total Number of Registered Electors in District: 10459

Polling Division	Boundary Descriptions	Registered Electors
36.	ST. JOHN'S: COOK STREET; FEILD STREET; FRESHWATER ROAD (EVEN NUMBERS 2 TO 60 THE NORTH SIDE OF FRESHWATER ROAD FROM PARADE STREET TO MAYOR AVENUE); MAYOR AVENUE (ODD AND EVEN NUMBERS 49 TO 97 FROM MERRYMEETING ROAD TO NEWTOWN ROAD); PARADE STREET (ODD NUMBERS 5 TO 57 THE WEST SIDE OF PARADE STREET) AND ST. GEORGE'S COURT (INCLUDING ST. GEORGE'S COURT APARTMENTS, 2 ST. GEORGE'S COURT).	315
37.	ST. JOHN'S: MERRYMEETING ROAD (EVEN NUMBERS 90 TO 168 FROM MAYOR AVENUE TO RANKIN STREET, ODD NUMBERS 99 TO 129 FROM MAYOR AVENUE TO LINSKOTT STREET); FRESHWATER ROAD (EVEN NUMBERS 62 TO 104 THE NORTH SIDE OF FRESHWATER ROAD FROM MAYOR AVENUE TO LINSKOTT STREET); BLATCH AVENUE; RANKIN STREET (EVEN NUMBERS 2 TO 30 THE EAST SIDE OF RANKIN STREET); MCNEIL STREET; SUMMER STREET; ALDERSHOT STREET (ODD NUMBERS 1 TO 35, EVEN NUMBERS 34 TO 36 FROM MERRYMEETING ROAD TO CALVER AVENUE); SCOTT STREET; AND SPENCER STREET.	305
38.	ST. JOHN'S: FRESHWATER ROAD (EVEN NUMBERS 106 TO 198 NORTH SIDE OF FRESHWATER ROAD FROM LINSKOTT STREET TO EMPIRE AVENUE); HENNEBURY PLACE; LINSKOTT STREET (THAT PORTION OF LINSKOTT STREET BETWEEN FRESHWATER ROAD AND MERRYMEETING ROAD); MERRYMEETING ROAD (EVEN NUMBERS 174 TO 204, ODD NUMBERS 177 TO 203 FROM RANKIN STREET TO FRESHWATER ROAD); AND RANKIN STREET (ODD NUMBERS 1 TO 35 THE WEST SIDE OF RANKIN STREET).	151
39.	ST. JOHN'S: EMPIRE AVENUE (ODD NUMBERS 193 TO 243 THE SOUTH SIDE OF EMPIRE AVENUE FROM FRESHWATER ROAD TO MALTA STREET); HAMEL STREET; MONCHY STREET; WINCHESTER STREET; SUEZ STREET; SUVLA STREET; AND LIVERPOOL AVENUE.	325
40.	ST. JOHN'S: ST. PATRICK'S MERCY HOME, 146 ELIZABETH AVENUE (UNITS 2 NORTH, 2 SOUTH, 2 EAST, 3 WEST, 3 EAST, AND 4 EAST)	76

Total Electors for ST. JOHN'S EAST - QUIDI VIDI: 10459

ELECTORAL DISTRICT OF ST. JOHN'S EAST - QUIDI VIDI

No.	Polling Division	Eligible Voters		Ballots Counted				
		Revised 2015 List	Number of Swear Ins at the Polls	ANTLE, Paul LIB	COLLIER, Joshua PC	MICHAEL, Lorraine NDP	Rejected Ballots	Total Ballots
1	St. John's	252	16	46	9	58	0	113
2	St. John's	160	18	34	8	31	0	73
3	St. John's	250	38	36	2	69	0	107
4	St. John's	315	34	55	5	87	1	148
5	St. John's	259	40	42	2	88	0	132
6	St. John's	256	36	41	4	91	0	136
7	St. John's	240	30	18	5	75	1	99
8	St. John's	343	42	27	6	117	1	151
9	St. John's	382	57	54	9	99	0	162
10	St. John's	125	12	8	3	34	0	45
11	St. John's	308	38	23	5	89	0	117
12	St. John's	250	30	34	7	69	0	110
13	St. John's	279	59	38	7	110	1	156
14	St. John's	287	32	57	6	71	0	134
15	St. John's	419	34	50	12	94	1	157
16	St. John's	236	18	47	10	89	1	147
17	St. John's	245	33	57	15	76	1	149
18	St. John's	266	26	26	3	62	0	91
19	St. John's	142	7	24	9	22	0	55
20	St. John's	435	28	48	14	48	0	110
21	St. John's	216	4	16	0	2	0	18

ELECTORAL DISTRICT OF ST. JOHN'S EAST - QUIDI VIDI

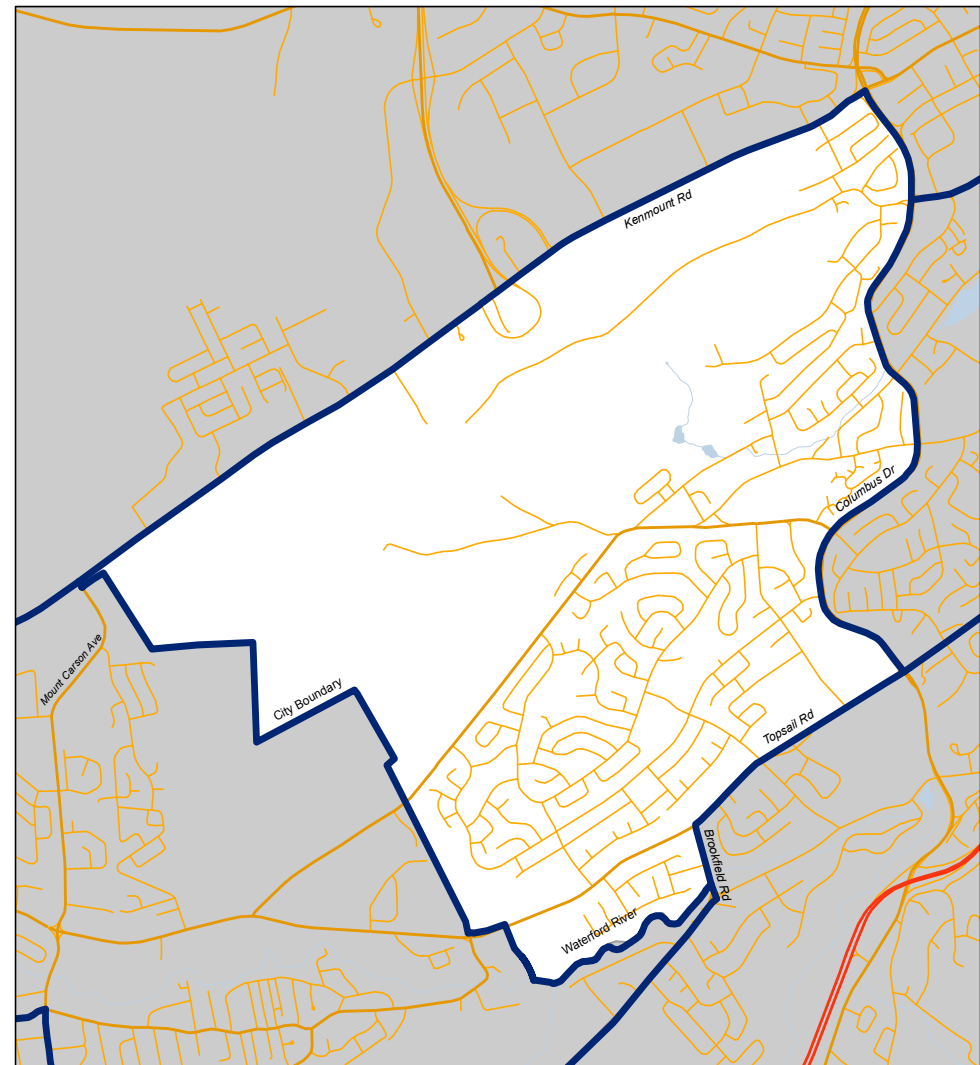
No.	Polling Division	Eligible Voters		Ballots Counted				
		Revised 2015 List	Number of Swear Ins at the Polls	ANTLE, Paul LIB	COLLIER, Joshua PC	MICHAEL, Lorraine NDP	Rejected Ballots	Total Ballots
22	St. John's	218	18	50	27	28	0	105
23	St. John's	269	18	36	11	61	2	110
24	St. John's	316	20	69	12	90	0	171
25	St. John's	264	29	58	10	59	0	127
26	St. John's	131	0	18	8	9	0	35
27	St. John's	256	18	41	19	77	0	137
28	St. John's	297	28	104	11	50	0	165
29	St. John's	272	28	62	11	65	0	138
30	St. John's	281	29	65	15	79	0	159
31	St. John's	224	29	63	13	75	2	153
32	St. John's	282	34	41	7	42	0	90
33	St. John's	179	16	33	6	36	0	75
34	St. John's	292	34	34	13	82	0	129
35	St. John's	341	46	62	17	67	0	146
36	St. John's	315	41	57	9	82	0	148
37	St. John's	305	31	54	10	64	1	129
38	St. John's	151	12	23	3	21	0	47
39	St. John's	325	34	64	16	53	0	133
40	St. John's	76	0	12	12	10	0	34
41	Advance - St. John's		31	125	23	127	1	276
42	Advance - St. John's		22	127	17	112	1	257

ELECTORAL DISTRICT OF ST. JOHN'S EAST - QUIDI VIDI

No.	Polling Division	Eligible Voters		Ballots Counted				
		Revised 2015 List	Number of Swear Ins at the Polls	ANTLE, Paul LIB	COLLIER, Joshua PC	MICHAEL, Lorraine NDP	Rejected Ballots	Total Ballots
43	Advance - St. John's		24	106	9	101	2	218
44	Special Ballots		71	280	58	167	44	549
		10459	1245	2365	478	3038	60	5941

POLLING DIVISION
RECAPITULATION OF VOTES
FOR THE ELECTORAL DISTRICT OF
ST. JOHN'S WEST

November 30, 2015 Provincial General Election



Provincial Electoral District:
St. John's West

2011 Population: 14,028
Land Area: 10 km²

Legend
● Community
— District Boundary

0 3.25 6.5 13
Kilometers



Department of Finance
Newfoundland & Labrador Statistics Agency



Summary of Polling Divisions ST. JOHN'S WEST

Total Number of Polling Divisions in District: 36

Total Number of Registered Electors in District: 9198

Polling Division	Boundary Descriptions	Registered Electors
1.	ST. JOHN'S: BEOTHUCK STREET (INCLUDING NEW PENNYWELL MANOR, 5 BEOTHUCK STREET AND BEOTHUCK MANOR, 15 BEOTHUCK STREET); NASCOPIE CRESCENT; AND PROSPERO PLACE.	304
2.	ST. JOHN'S: EMPIRE AVENUE (EVEN NUMBERS 620 TO 800, ODD NUMBERS 651 TO 779 FROM BLACKMARSH ROAD TO JENSEN CAMP ROAD); COVENTRY WAY; RADFORD STREET; DURHAM PLACE; FITZGERALD PLACE; WILLENHALL PLACE; AND WELLAND STREET.	363
3.	ST. JOHN'S: BLACKMARSH ROAD (EVEN NUMBERS 328 TO 784); BURDELL PLACE; CALDWELL PLACE; GEORGE'S POND ROAD; GEORGE'S POND PLACE; AND REDMOND'S ROAD.	215
4.	ST. JOHN'S: HARRINGTON DRIVE; AND SALMONIER PLACE.	258
5.	ST. JOHN'S: MELROSE PLACE; AND WABUSH PLACE.	216
6.	ST. JOHN'S: CRESTON PLACE; DUNTARA CRESCENT; AND RODDICKTON PLACE.	250
7.	ST. JOHN'S: POINT LEAMINGTON STREET; CAPE BROYLE PLACE; AND TORNGAT CRESCENT.	226
8.	ST. JOHN'S: FRECKER DRIVE (ODD AND EVEN NUMBERS 17 TO 108 BOTH SIDES OF FRECKER DRIVE FROM HAMLYN ROAD TO GLADNEY STREET); AND POINT VERDE PLACE.	181
9.	ST. JOHN'S: LEWISPORTE PLACE; GLADNEY STREET; LODGE PLACE; NEWMAN STREET; GILLINGHAM PLACE; AND ORGAN PLACE.	273
10.	ST. JOHN'S: BANCROFT PLACE; CHERRINGTON STREET; AND GRANT PLACE.	183
11.	ST. JOHN'S: FRECKER DRIVE (ODD AND EVEN NUMBERS 109 TO 210 BOTH SIDES OF FRECKER DRIVE FROM GLADNEY STREET TO BURGEO STREET); BURLING CRESCENT; AND MANSFIELD CRESCENT.	251
12.	ST. JOHN'S: BURTON STREET; AND TANNER STREET.	199

Summary of Polling Divisions ST. JOHN'S WEST

Total Number of Polling Divisions in District: 36

Total Number of Registered Electors in District: 9198

Polling Division	Boundary Descriptions	Registered Electors
13.	ST. JOHN'S: BIRMINGHAM STREET; CONRAN STREET; AND CREEDON PLACE.	274
14.	ST. JOHN'S: FRECKER DRIVE (EVEN AND ODD NUMBERS 252 TO 312 BOTH SIDES FROM HOPEALL STREET TO BLACKMARSH ROAD); AND BELLEVUE CRESCENT.	243
15.	ST. JOHN'S: FRECKER DRIVE (EVEN AND ODD NUMBERS 212 TO 245 BOTH SIDES OF FRECKER DRIVE FROM BURGEO STREET TO HOPEALL STREET); BLACKMARSH ROAD (FROM CANADA DRIVE TO EMPIRE AVENUE INTERSECTION); GANDER CRESCENT; AND HOPEALL STREET.	248
16.	ST. JOHN'S: BLACKMARSH ROAD (ODD NUMBERS 707 TO 711); FAIRHAVEN PLACE; MERASHEEN PLACE; PORTLAND PLACE; ROSE BLANCHE STREET; CANADA DRIVE (ODD NUMBERS 205 TO 333 SOUTH SIDE ONLY); WHITBOURNE STREET; AND TOPSAIL ROAD (EVEN NUMBERS 644 TO 690).	240
17.	ST. JOHN'S: BROWNSDALE STREET; LAMANCHE PLACE; MARKLAND STREET; RUSHOON PLACE; AND CARMANVILLE STREET.	223
18.	ST. JOHN'S: CANADA DRIVE (ODD AND EVEN NUMBERS 157 TO 199 BOTH SIDES FROM BURIN STREET TO BURGEO STREET, AND EVEN NUMBERS ONLY 208 TO 346 NORTH SIDE ONLY FROM BURGEO STREET TO BLACKMARSH ROAD); AND TREPASSEY PLACE.	250
19.	ST. JOHN'S: BROOKFIELD ROAD (EVEN NUMBERS 8 TO 32, INCLUDING THOMAS ESTATES, 32 BROOKFIELD ROAD); DEVINE PLACE; DOYLE STREET; KNOWLING STREET AND STEER STREET.	338
20.	ST. JOHN'S: BISHOP PLACE; HICKMAN PLACE; LESTER STREET; OUTERBRIDGE STREET; TOOTON PLACE AND TOPSAIL ROAD (ODD NUMBERS 571 TO 695 FROM BROOKFIELD ROAD TO THE ST. JOHN'S MUNICIPAL BOUNDARY LINE).	315
21.	ST. JOHN'S: BURGEO STREET; BURIN STREET; AND BONAVISTA STREET (ODD AND EVEN NUMBERS 3 TO 86).	254
22.	ST. JOHN'S: AVONDALE PLACE; BRIGUS PLACE; FERMEUSE STREET; FERRYLAND STREET WEST (ODD AND EVEN NUMBERS 53 TO 107); HOLYROOD PLACE; AND TOPSAIL ROAD (EVEN NUMBERS 516 TO 632 NORTH SIDE FROM COWAN AVENUE TO BURGEO STREET INCLUDING WESTDALE GROVE CONDOMINIUMS, 566 TOPSAIL ROAD).	249
23.	ST. JOHN'S: CANADA DRIVE (EVEN AND ODD NUMBERS 130 TO 156); RENEWS STREET; TRINITY STREET; CARBONEAR PLACE; FERRYLAND STREET EAST (ODD AND EVEN NUMBERS 1 TO 53); FOGO PLACE; AND TWILLINGATE PLACE.	280

Summary of Polling Divisions

ST. JOHN'S WEST

Total Number of Polling Divisions in District: 36

Total Number of Registered Electors in District: 9198

Polling Division	Boundary Descriptions	Registered Electors
24.	ST. JOHN'S: PASADENA CRESCENT (NUMBERS 10, 28, 38, 48, 58 AND 68 WHICH INCLUDES BARACHOIS GROVE APARTMENTS, 10 PASADENA CRESCENT; VILLAGE MANOR APARTMENTS, 28 PASADENA CRESCENT; LE BARACHOIS APARTMENTS, 38 PASADENA CRESCENT; APARTMENT BUILDING NUMBERS 48 AND 58; AND WESTCHESTER CONDOMINIUMS, 68 PASADENA CRESCENT.	233
25.	ST. JOHN'S: BARACHOIS STREET; PASADENA CRESCENT (EVEN NUMBERS 70 TO 96); PASADENA PLACE (27 PASADENA PLACE, APARTMENT SECTIONS A AND B)	260
26.	ST. JOHN'S: CANADA DRIVE (EVEN AND ODD NUMBERS 10 TO 96 AND ODD AND EVEN NUMBERS 101 TO 129); AND COWAN AVENUE (EVEN AND ODD NUMBERS 66 TO 120).	283
27.	ST. JOHN'S: CODROY PLACE; CURLING PLACE; CHANNEL STREET; HAMLIN ROAD (ODD NUMBERS 77 TO 181, EVEN NUMBERS 92 TO 138); STEPHENVILLE STREET; AND TOMPKINS STREET.	258
28.	ST. JOHN'S: BAIE VERTE STREET; CAPTAIN WHELAN DRIVE (SOUTH SIDE); GROS MORNE PLACE; HAMLIN ROAD (ODD NUMBERS 15 TO 75, EVEN NUMBERS 16 TO 90); HEATHERTON PLACE; AND ROBINSON'S PLACE.	226
29.	ST. JOHN'S: GREENSPOND DRIVE.	212
30.	ST. JOHN'S: CLEARWATER COURT; KEY WEST COURT; MADEIRA COURT; PINELLAS COURT; SARASOTA COURT; APPLE BLOSSOM COURT; FLORENCIA COURT; SPRING MEADOW COURT; GREYSTONE COURT; SUNCHASE COURT; CAPTAIN WHELAN DRIVE (NORTH SIDE); AND L'ANSE AUX MEADOWS CRESCENT (INCLUDING VILLAGE PARK APARTMENTS, 21 L'ANSE AUX MEADOWS CRESCENT).	251
31.	ST. JOHN'S: GULLIVER PLACE; BLACKMARSH ROAD (EVEN NUMBERS 280 TO 320, ODD NUMBERS 271 TO 405); WESTVIEW AVENUE; GUERNSEY PLACE; MURPHY'S AVENUE; AND ALDERBERRY LANE.	291
32.	ST. JOHN'S: MUNDY POND ROAD (ODD AND EVEN NUMBERS 215 TO 282A); WINSLOW STREET; COEFIELD STREET; AND CARLOW PLACE.	287
33.	ST. JOHN'S: EMPIRE AVENUE (EVEN NUMBERS 516 TO 612, ODD NUMBERS 529 TO 649); DAMMERILLS LANE; CAPREA PLACE; KELLAND CRESCENT; EMPIRE PLACE; RADFORD STREET; JENSEN CAMP ROAD; JENSEN CAMP PLACE; AND SHERBOURNE STREET .	347

Summary of Polling Divisions ST. JOHN'S WEST

Total Number of Polling Divisions in District: 36

Total Number of Registered Electors in District: 9198

Polling Division	Boundary Descriptions	Registered Electors
34.	ST. JOHN'S: EAGLE COURT; BARKHAM STREET; KENNEDY LANE; LIONS ROAD; ROTARY DRIVE; JAYCEE PLACE; SHRINERS ROAD; AND NEW PENNYWELL ROAD (INCLUDING PENNY HILL APARTMENTS, 3 NEW PENNYWELL ROAD).	297
35.	ST. JOHN'S: TAYLOR'S LANE; OLD PENNYWELL ROAD; NEPTUNE ROAD; BACCALIEU STREET; AND LYNCH PLACE (INCLUDING ROTARY MANOR, 11 LYNCH PLACE).	275
36.	ST. JOHN'S: DIANA ROAD; KENMOUNT ROAD (ODD NUMBERS 11 TO 621, SOUTH SIDE OF KENMOUNT ROAD); KITE STREET; POLINA ROAD; RYAN'S LANE AND VIKING ROAD.	145

Total Electors for ST. JOHN'S WEST: 9198

ELECTORAL DISTRICT OF ST. JOHN'S WEST

No.	Polling Division	Eligible Voters		Ballots Counted				
		Revised 2015 List	Number of Swear Ins at the Polls	COADY, Siobhan LIB	CRUMMELL, Dan PC	McCURDY, Earle NDP	Rejected Ballots	Total Ballots
1	St. John's	304	10	40	7	32	0	79
2	St. John's	363	39	91	50	54	0	195
3	St. John's	215	29	43	29	27	0	99
4	St. John's	258	17	46	35	20	0	101
5	St. John's	216	22	36	40	22	0	98
6	St. John's	250	26	59	58	23	0	140
7	St. John's	226	23	42	40	26	1	109
8	St. John's	181	14	17	23	29	0	69
9	St. John's	273	21	67	55	25	0	147
10	St. John's	183	24	50	25	26	3	104
11	St. John's	251	30	75	35	30	0	140
12	St. John's	199	23	62	28	20	0	110
13	St. John's	274	17	65	41	40	1	147
14	St. John's	243	25	43	40	41	1	125
15	St. John's	248	30	48	31	58	0	137
16	St. John's	240	25	49	36	39	1	125
17	St. John's	223	26	62	34	39	0	135
18	St. John's	250	17	52	44	21	0	117
19	St. John's	338	28	58	46	42	0	146
20	St. John's	315	21	56	29	37	0	122
21	St. John's	254	16	40	28	36	0	104

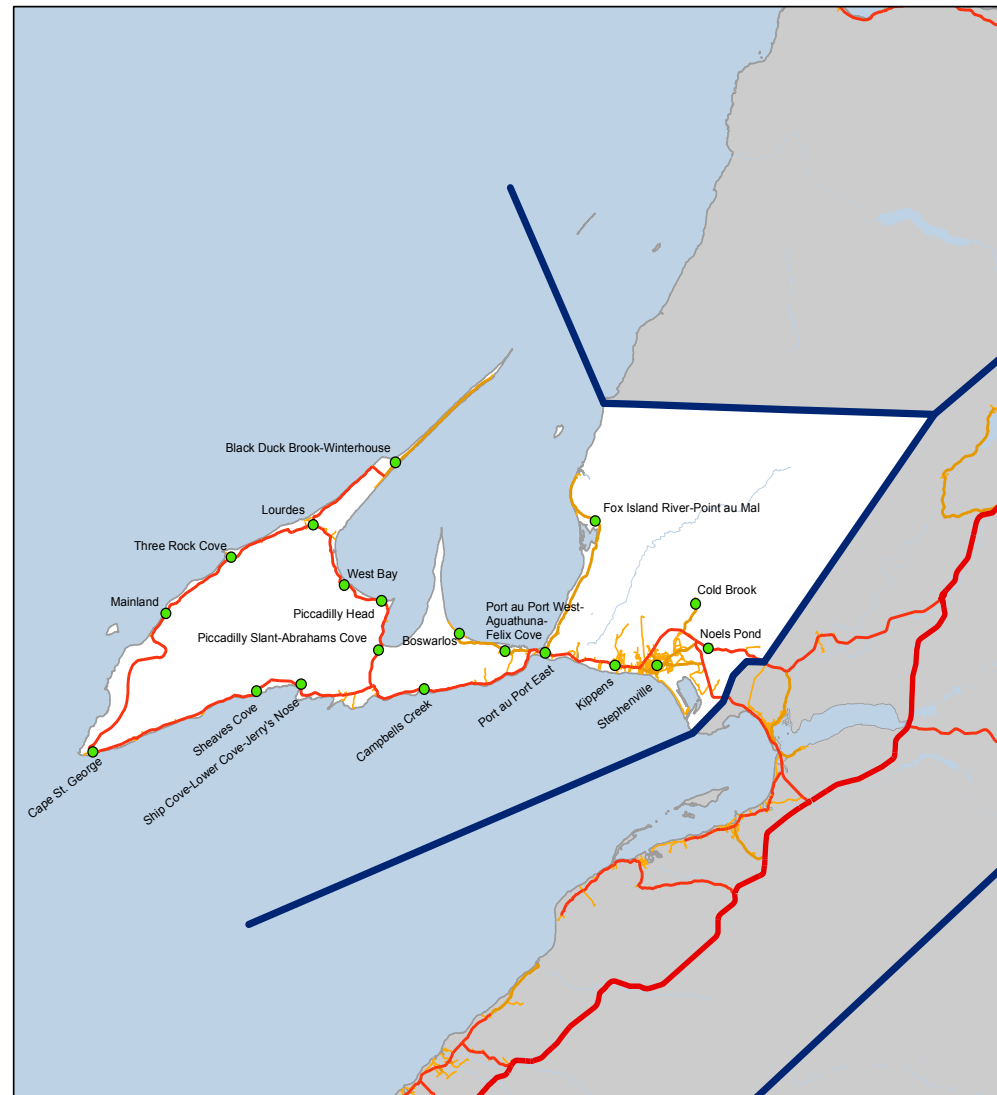
ELECTORAL DISTRICT OF ST. JOHN'S WEST

No.	Polling Division	Eligible Voters		Ballots Counted				
		Revised 2015 List	Number of Swear Ins at the Polls	COADY, Siobhan LIB	CRUMMELL, Dan PC	McCURDY, Earle NDP	Rejected Ballots	Total Ballots
22	St. John's	249	33	54	37	26	0	117
23	St. John's	280	16	50	36	35	0	121
24	St. John's	233	20	37	17	26	1	81
25	St. John's	260	18	33	17	25	1	76
26	St. John's	283	24	36	21	36	0	93
27	St. John's	258	18	47	12	30	0	89
28	St. John's	226	19	33	21	18	0	72
29	St. John's	212	31	38	27	25	2	92
30	St. John's	251	26	70	40	20	0	130
31	St. John's	291	36	59	29	36	1	125
32	St. John's	287	23	36	31	33	1	101
33	St. John's	347	18	44	25	49	0	118
34	St. John's	297	47	46	10	62	3	121
35	St. John's	275	24	34	20	32	0	86
36	St. John's	145	22	25	14	20	1	60
37	Advance - St. John's		46	180	68	59	3	310
38	Advance - St. John's		33	152	61	66	0	279
39	Advance - St. John's		38	139	66	72	0	277
40	Special Ballots		35	128	58	27	3	216
		9198	1010	2342	1364	1384	23	5113



POLLING DIVISION
 RECAPITULATION OF VOTES
 FOR THE ELECTORAL DISTRICT OF
 STEPHENVILLE - PORT AU PORT

November 30, 2015 Provincial General Election



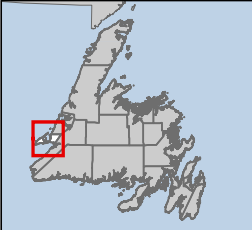
Provincial Electoral District:
Stephenville - Port au Port

2011 Population: 13,781
 Land Area: 925 km²

Newfoundland
 Labrador Department of Finance
 Newfoundland & Labrador Statistics Agency

Legend
 ● Community
 — District Boundary

0 2.25 4.5 9
 Kilometers



Summary of Polling Divisions STEPHENVILLE - PORT AU PORT

Total Number of Polling Divisions in District: 46

Total Number of Registered Electors in District: 9860

Polling Division	Boundary Descriptions	Registered Electors
1.	NOELS POND: THE COMMUNITY OF NOELS POND INCLUDING HIGHWAY 460; HANSEN MEMORIAL HIGHWAY; WHEELERS ROAD; REGATTA DRIVE; GULL POND ROAD; AND LONG GULL POND.	137
2.	COLD BROOK: THE COMMUNITY OF COLD BROOK INCLUDING COLD BROOK STREET; MAIN STREET; AND WHITE'S LANE.	145
3.	STEPHENVILLE: ALABAMA DRIVE; CAROLINA AVENUE; DELAWARE DRIVE; MAINE DRIVE ; OREGON DRIVE; AND WYOMING DRIVE.	203
4.	STEPHENVILLE: MASSACHUSETTS DRIVE (INCLUDING STEPHENVILLE MANOR, 430 MASSACHUSETTS DRIVE); MINNESOTA DRIVE (INCLUDING ACADIAN VILLAGE, 167 MINNESOTA DRIVE; SIR THOMAS RODDICK HOSPITAL, MINNESOTA DRIVE); PIEROWAY DRIVE; PELLEY DRIVE; AND LITTLE PORT HARMON (COTTAGE AREA).	198
5.	STEPHENVILLE: GEORGIA DRIVE; AND GEORGIA LOOP.	181
6.	STEPHENVILLE: WASHINGTON DRIVE; AND MONTANA DRIVE (INCLUDING MARY LAND ESTATES, 170 MONTANA DRIVE).	189
7.	STEPHENVILLE: OHIO DRIVE; OHIO CIRCLE; MARYLAND DRIVE; FLORIDA LOOP; AND KENTUCKY LOOP.	271
8.	STEPHENVILLE: NEW MEXICO DRIVE; AND PENNSYLVANIA DRIVE.	294
9.	STEPHENVILLE: BROOK STREET; CRESTWOOD PLACE; FERN LANE; HANSEN MEMORIAL HIGHWAY (ODD NUMBERS 15 TO 223, EVEN NUMBERS 14 TO 246); ALEXANDER AVENUE; ELIZABETH AVENUE; KENNEDY DRIVE; MAXWELL AVENUE; MAIN STREET (EVEN NUMBERS 16 TO 136 AND ODD NUMBERS 145 TO 219); ST. GEORGE'S AVENUE EXTENSION (EVEN NUMBERS 50 TO 70, ODD NUMBERS 55 TO 79 FROM ITS INTERSECTION WITH QUEEN STREET); STANLEY PLACE; WHITE'S AVENUE (EVEN AND ODD NUMBERS 33 TO 35 FROM ITS INTERSECTION WITH QUEEN STREET TO ITS INTERSECTION WITH BLANCHE STREET); WILLOWDALE DRIVE (EVEN AND ODD NUMBERS 2 TO 6); CROWN AVENUE; HOLIDAY DRIVE; KELLY PLACE; NEPTUNE DRIVE; SHERWOOD PLACE; PRINCESS AVENUE; LOGAN CRESCENT; MILL PLACE; ZION DRIVE; AND VALLEY ROAD.	310
10.	STEPHENVILLE: QUEEN STREET (EVEN NUMBERS 2 TO 206, ODD NUMBERS 39 TO 75); QUEEN STREET EXTENSION (ODD AND EVEN NUMBERS 193 TO 297); FORD CRESCENT; RIVERSIDE DRIVE; WOODSIDE LANE; WHALEN CRESCENT; GREEN DRIVE; SIMON DRIVE; AND NEWTOWN ROAD.	234

Summary of Polling Divisions STEPHENVILLE - PORT AU PORT

Total Number of Polling Divisions in District: 46

Total Number of Registered Electors in District: 9860

Polling Division	Boundary Descriptions	Registered Electors
11.	STEPHENVILLE: QUEEN STREET (ODD NUMBERS 77 TO 185); PATRICK PLACE; BENOIT AVENUE; CORNWALL HEIGHTS; ATLANTIC AVENUE; HILLVIEW AVENUE (EVEN AND ODD NUMBERS 22 TO 78); MOUNTAIN ROAD; TOWNVIEW ROAD; REMURI PLACE; WOODHAVEN LANE; AND SHELDON PLACE.	289
12.	STEPHENVILLE: FOREST AVENUE; GLENDALE STREET; NEW HAVEN LANE; ST. CLARE AVENUE (EVEN AND ODD NUMBERS 34 TO 79); MEADOW LANE; WHITE'S AVENUE (ODD AND EVEN NUMBERS 1 TO 29); WINDSOR CRESCENT; WOODLAND STREET; VICTORIA PLACE; UNITED PLACE; AND CRESCENT STREET.	250
13.	STEPHENVILLE: CARMEN PLACE; CENTRE PLACE; HILLVIEW AVENUE (EVEN AND ODD NUMBERS 2 TO 21); KING STREET; MAPLE STREET; RAINBOW CRESCENT; PLEASANT AVENUE; POPLAR DRIVE; AND ST. CLARE AVENUE (ODD AND EVEN NUMBERS 1 TO 33).	260
14.	STEPHENVILLE: CHURCHILL STREET; O'QUINN PLACE; GARDEN DRIVE; GROVE STREET; MAIN STREET (ODD NUMBERS 1 TO 143, EVEN NUMBERS 2 TO 14); PROVINCIAL STREET; ST. GEORGE'S AVENUE (ODD NUMBERS 1 TO 51, EVEN NUMBERS 2 TO 48); AND WREN PLACE.	178
15.	STEPHENVILLE: GORDON CRESCENT; SILVER CRESCENT; WEST STREET (EVEN NUMBERS 90 TO 132 AND ODD NUMBERS 109 TO 155); BOLAND'S DRIVE (EVEN NUMBERS LESS THAN 18); PARK AVENUE; QUEEN STREET (ODD NUMBERS 1 TO 19); CHOMEDY DRIVE; HOLLAND CRESCENT; HARBOURVIEW TRAILER COURT; RONALD LANE; AND HARBOURVIEW CRESCENT.	246
16.	STEPHENVILLE: DUCHESS DRIVE; MARSHALL COURT; NINA CRESCENT; PRESWICK STREET; RUSSELL HEIGHTS; ST. STEPHEN'S STREET; AND SUNSET CRESCENT.	237
17.	STEPHENVILLE: BAYVIEW STREET; GALLANT STREET (ODD AND EVEN NUMBERS 17 TO 92); HILLCREST DRIVE; VIKING TERRACE; JOHNSON AVENUE; AND NORMA STREET.	237
18.	STEPHENVILLE: BILLARD AVENUE; FOWLOW DRIVE; GILLIS DRIVE; HILLIER AVENUE; ROSS AVENUE; KEATING PLACE; TOMPKINS AVENUE; AND WALSH AVENUE.	288
19.	STEPHENVILLE: BRUCE BOULEVARD; CAPRI COURT; COLONIAL AVENUE (EVEN AND ODD NUMBERS 70 TO 100); EVERGREEN DRIVE; HANSEN MEMORIAL HIGHWAY (ODD AND EVEN NUMBERS 1 TO 13); SHAVE PLACE; STACEY CRESCENT; AND WELLS PLACE.	198

Summary of Polling Divisions STEPHENVILLE - PORT AU PORT

Total Number of Polling Divisions in District: 46

Total Number of Registered Electors in District: 9860

Polling Division	Boundary Descriptions	Registered Electors
20.	STEPHENVILLE: BURTON PLACE; COLONIAL AVENUE (ODD AND EVEN NUMBERS 29 TO 44); FAIRVIEW PLACE; O'BRIEN'S DRIVE; SUMMER PLACE; CRANE PLACE; WEST STREET (ODD NUMBERS 3 TO 105, EVEN NUMBERS 46 TO 88); YORK AVENUE; LAURENA DRIVE; BAYSIDE DRIVE; LEO DRIVE; AND GALLANT STREET (ODD AND EVEN NUMBERS 3 TO 13).	260
21.	STEPHENVILLE: BALM PLACE; BEACH STREET; COLONIAL AVENUE (ODD AND EVEN NUMBERS 1 TO 28); LAUREL DRIVE; MACNEIL CRESCENT; WEST STREET (EVEN NUMBERS 2 TO 44); JAMES STREET; OCEAN DRIVE; AND SPRING MOUNTAIN ROAD.	252
22.	STEPHENVILLE: COLONIAL AVENUE (ODD AND EVEN NUMBERS 45 TO 69); CRESTFIELD AVENUE; EMPIRE AVENUE; STAPLETON PLACE; RIDGEWOOD PLACE; AND ROSE AVENUE.	209
23.	KIPPENS: ISLAND POND DRIVE; SIMONS DRIVE; MILLBROOK LANE; ORCHARD LANE; ORCHARD LOOP; BRAKES LANE; CHERRY STREET; WILLOW DRIVE; OAKE DRIVE; AND KIPPENS ROAD (EVEN NUMBERS 2 TO 68 INCLUDING SILVERWOOD MANOR, 42 KIPPENS ROAD).	327
24.	KIPPENS: ALDER AVENUE; CEDAR DRIVE; COUNTRY DRIVE; FELIX DRIVE; PINE AVENUE; SUNSET AVENUE; OCEAN VIEW DRIVE; MAPLE AVENUE; WOODS DRIVE; MILLENNIUM DRIVE; AND HAWTHORNE AVENUE.	286
25.	KIPPENS: KIPPENS ROAD (EVEN NUMBERS 70 TO 144); LAKEVIEW DRIVE; FIR AVENUE; CRIMSON AVENUE; ASPEN AVENUE; GAUDONS LANE; JUNIPER AVENUE; POPLAR AVENUE; AND DOUCETTES LANE.	270
26.	KIPPENS: KIPPENS ROAD (EVEN NUMBERS 146 TO 454); BAYVIEW HEIGHTS; EDWARDS LANE; MCCARTHY'S LANE; MARINE DRIVE; MILLBROOK LANE EXTENSION; LEAH HEIGHTS; O'QUINN DRIVE; SEASIDE DRIVE; WILLIAMS LANE; AND YOUNGSVILLE DRIVE.	252
27.	KIPPENS: KIPPENS ROAD (ODD NUMBERS 1 TO 399); BIRCH DRIVE; DRIFTWOOD DRIVE; ELM DRIVE; SPRUCE DRIVE; AND PATRICK LANE.	271
28.	PORT AU PORT EAST: MAIN ROAD(ODD AND EVEN NUMBERS 1 TO 219); OCEANVIEW DRIVE; PINE AVENUE; HACKETT'S LANE; ROMAINE'S ROAD; LEONARD DRIVE; GARDEN DRIVE; AND ROBERT DRIVE.	229

Summary of Polling Divisions STEPHENVILLE - PORT AU PORT

Total Number of Polling Divisions in District: 46

Total Number of Registered Electors in District: 9860

Polling Division	Boundary Descriptions	Registered Electors
29.	POINT AU MAL AND FOX ISLAND RIVER: THE COMMUNITIES OF POINT AU MAL AND FOX ISLAND RIVER.	147
30.	PORT AU PORT EAST: MAIN ROAD (EVEN AND ODD NUMBERS 220 TO 400); HYNES ROAD (ODD AND EVEN NUMBERS 1 TO 188); MOUNTAIN VIEW ROAD; SPRUCE LANE; FOREST LANE; GABRIEL DRIVE; CHURCH LANE; PHILPOTT'S LANE; COUNTRY LANE; VALLEY LANE; CASHIN'S LANE; AND DAMON DRIVE.	190
31.	BOSWARLOS: THE COMMUNITY OF BOSWARLOS.	91
32.	PORT AU PORT WEST AND AGUATHUNA: PORT AU PORT WEST: BEACHSIDE DRIVE; AGUATHUNA ROAD; FATHER JOY'S ROAD; AND MAIN STREET. THE COMMUNITY OF AGUATHUNA INCLUDING MAIN STREET; AND QUARRY LOOP.	128
33.	PORT AU PORT WEST AND FELIX COVE: PORT AU PORT WEST: BAYVIEW DRIVE; FRONT ROAD. THE COMMUNITY OF FELIX COVE INCLUDING FELIX COVE DRIVE; GOOSE POND ROAD; AND OCEANVIEW DRIVE.	189
34.	CAMPBELLS CREEK: THE COMMUNITY OF CAMPBELLS CREEK.	71
35.	SHIP COVE, JERRY'S NOSE, ABRAHAMS COVE AND LOWER COVE: THE COMMUNITIES OF SHIP COVE, JERRY'S NOSE, ABRAHAMS COVE AND LOWER COVE.	207
36.	PICCADILLY: PICCADILLY BOTTOM; AND PICCADILLY HEAD (ODD AND EVEN NUMBERS 1 TO 40).	261
37.	WEST BAY AND PICCADILLY: THE COMMUNITY OF WEST BAY. PICCADILLY: PICCADILLY HEAD (ODD AND EVEN NUMBERS 41 TO 104).	234
38.	WINTERHOUSE AND BLACK DUCK BROOK: THE COMMUNITIES OF WINTERHOUSE AND BLACK DUCK BROOK.	98
39.	LOURDES: MAIN STREET (ODD AND EVEN NUMBERS 1 TO 76); SMITH'S LANE; SAM'S ROAD; PATRICK'S LANE; CLAM BANK COVE ROAD; WEST BAY HILL; AND FATHER PENEULT'S ROAD.	217
40.	LOURDES: MAIN STREET (ODD AND EVEN NUMBERS 77 TO 220); DRAKES LANE; SNOOKS LANE; BEACH ROAD; YOUNG'S LANE; IVAN'S LANE; BUNGAY'S LANE; AND RIOUX LANE.	208
41.	THREE ROCK COVE: THE COMMUNITY OF THREE ROCK COVE.	147

Summary of Polling Divisions STEPHENVILLE - PORT AU PORT

Total Number of Polling Divisions in District: 46

Total Number of Registered Electors in District: 9860

Polling Division	Boundary Descriptions	Registered Electors
42.	MAINLAND: THE COMMUNITY OF MAINLAND.	265
43.	DE GRAU AND CAPE ST. GEORGE: DE GRAU: CORNECT'S ROAD; FELIX LANE; AND RODERICK'S ROAD; CAPE ST. GEORGE: OCEANVIEW DRIVE (ODD AND EVEN NUMBERS 969 TO 1691); LAGATDU ROAD; MOUNTAIN VIEW LANE; AND SEASHORE LANE.	215
44.	DE GRAU: OCEANVIEW DRIVE (ODD AND EVEN NUMBERS 684 TO 968); LEMOINE'S LANE; ROUZES LANE; CHAISSON'S LANE; SPRUCE LANE; BENOIT'S LANE; MEMORY LANE; AND SIMON'S LANE.	200
45.	MARCHES POINT AND RED BROOK: THE COMMUNITY OF MARCHES POINT INCLUDING OCEANVIEW DRIVE (ODD AND EVEN NUMBERS 197 TO 524). THE COMMUNITY OF RED BROOK INCLUDING LORETTO ROAD; AND OCEANVIEW DRIVE (ODD AND EVEN NUMBERS 525 TO 683).	209
46.	SHEAVES COVE: THE COMMUNITY OF SHEAVES COVE.	82

Total Electors for STEPHENVILLE - PORT AU PORT: 9860

ELECTORAL DISTRICT OF STEPHENVILLE - PORT AU PORT

No.	Polling Division	Eligible Voters		Ballots Counted				
		Revised 2015 List	Number of Swear Ins at the Polls	CORNECT, Tony PC	FINN, John LIB	HANCOCK, Bernice NDP	Rejected Ballots	Total Ballots
1	Noels Pond	137	10	3	58	10	0	71
2	Cold Brook	145	5	9	64	4	1	78
3	Stephenville	203	17	7	42	2	0	51
4	Stephenville	198	6	4	18	1	1	24
5	Stephenville	181	9	9	44	14	1	68
6	Stephenville	189	11	3	20	8	0	31
7	Stephenville	271	13	18	49	7	1	75
8	Stephenville	294	17	26	112	14	0	152
9	Stephenville	310	7	12	68	17	0	97
10	Stephenville	234	11	12	61	5	0	78
11	Stephenville	289	24	19	81	13	0	113
12	Stephenville	250	19	15	67	8	0	90
13	Stephenville	260	9	21	66	15	0	102
14	Stephenville	178	17	16	51	5	0	72
15	Stephenville	246	11	24	52	6	0	82
16	Stephenville	237	22	20	64	14	0	98
17	Stephenville	237	8	18	47	14	1	80
18	Stephenville	288	34	49	106	16	1	172
19	Stephenville	198	19	23	59	9	1	92
20	Stephenville	260	38	27	79	17	1	124
21	Stephenville	252	16	13	74	19	0	106

ELECTORAL DISTRICT OF STEPHENVILLE - PORT AU PORT

No.	Polling Division	Eligible Voters		Ballots Counted				
		Revised 2015 List	Number of Swear Ins at the Polls	CORNECT, Tony PC	FINN, John LIB	HANCOCK, Bernice NDP	Rejected Ballots	Total Ballots
22	Stephenville	209	12	9	53	10	0	72
23	Kippens	327	30	30	93	15	0	138
24	Kippens	286	20	37	84	16	0	137
25	Kippens	270	24	47	86	11	0	144
26	Kippens	252	26	37	71	14	2	124
27	Kippens	271	28	31	92	19	1	143
28	Port au Port East	229	10	29	72	8	0	109
29	Point au Mal and Fox Island River	147	16	6	64	9	0	79
30	Port au Port East	190	13	26	69	18	0	113
31	Boswarlos	91	3	4	26	5	0	35
32	Port au Port West and Aguathuna	128	7	12	46	6	0	64
33	Port au Port West and Felix Cove	189	11	27	60	8	0	95
34	Campbells Creek	71	11	18	24	9	0	51
35	Ship Cove, Jerry's Nose, Abrahams Cove and Lower Cove	207	22	33	48	3	0	84
36	Piccadilly	261	43	27	72	13	0	112
37	West Bay and Piccadilly	234	4	31	46	16	0	93
38	Winterhouse and Black Duck Brook	98	4	18	34	5	1	58

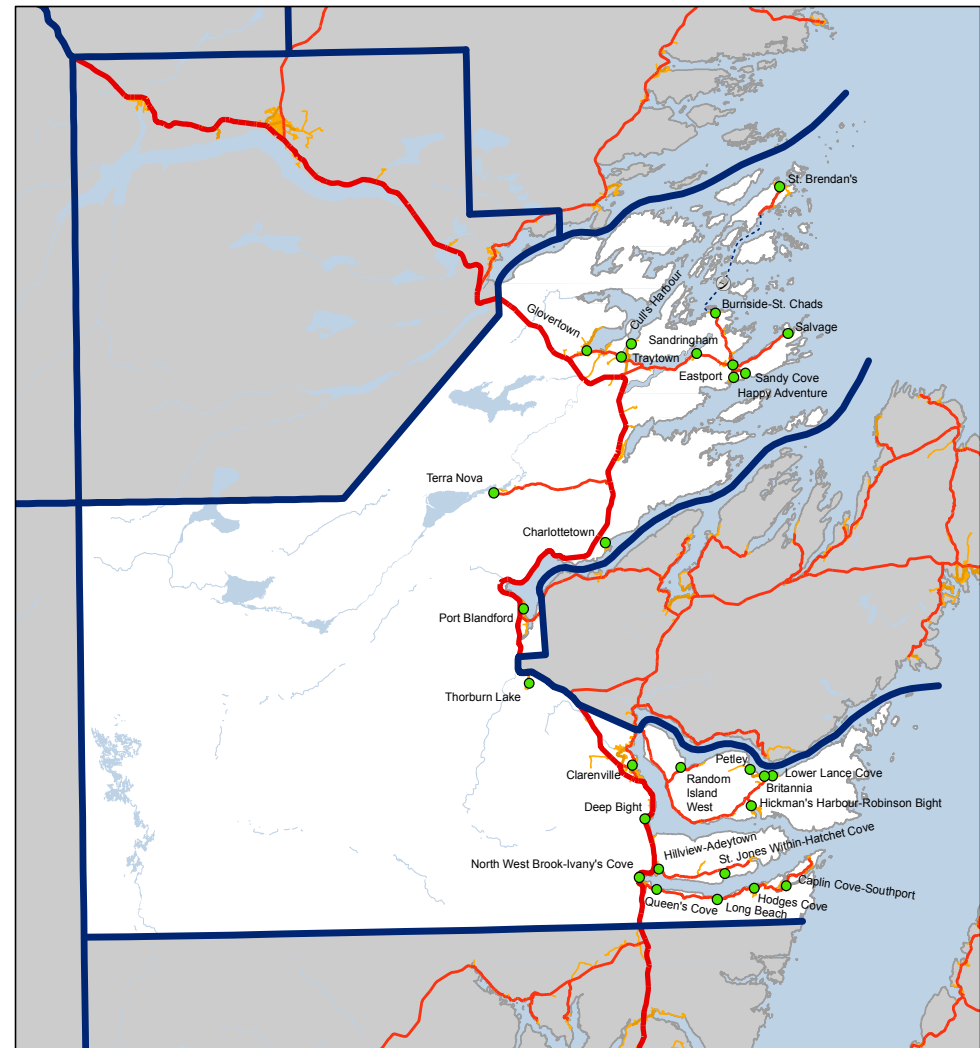
ELECTORAL DISTRICT OF STEPHENVILLE - PORT AU PORT

No.	Polling Division	Eligible Voters		Ballots Counted				
		Revised 2015 List	Number of Swear Ins at the Polls	CORNECT, Tony PC	FINN, John LIB	HANCOCK, Bernice NDP	Rejected Ballots	Total Ballots
39	Lourdes	217	11	29	74	6	0	109
40	Lourdes	208	11	30	67	5	1	103
41	Three Rock Cove	147	6	32	37	4	0	73
42	Mainland	265	15	54	68	7	0	129
43	De Grau and Cape St. George	215	16	64	43	3	0	110
44	De Grau	200	23	71	34	4	0	109
45	Marches Point and Red Brook	209	13	53	47	2	1	103
46	Sheaves Cove	82	12	14	33	2	0	49
47	Advance - Stephenville		34	38	198	24	1	261
48	Advance - Stephenville		38	40	195	23	3	261
49	Advance - Piccadilly		3	10	19	1	0	30
50	Special Ballots		36	68	125	15	4	212
		9860	825	1273	3262	499	22	5056



POLLING DIVISION
 RECAPITULATION OF VOTES
 FOR THE ELECTORAL DISTRICT OF
 TERRA NOVA

November 30, 2015 Provincial General Election



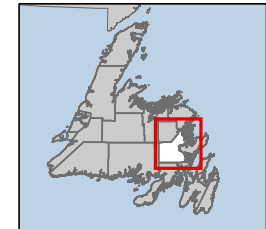
Provincial Electoral District:
Terra Nova

2011 Population: 14,275
 Land Area: 6,125 km²

Legend
 ● Community
 — District Boundary

0 3.5 7 14
 Kilometers

Newfoundland Labrador Department of Finance
 Newfoundland and Labrador Statistics Agency



Summary of Polling Divisions TERRA NOVA

Total Number of Polling Divisions in District: 45

Total Number of Registered Electors in District: 9913

Polling Division	Boundary Descriptions	Registered Electors
1.	SOUTHPORT: THE COMMUNITY OF SOUTHPORT.	53
2.	BUTTER COVE AND GOOSEBERRY COVE: THE COMMUNITIES OF BUTTER COVE AND GOOSEBERRY COVE.	135
3.	LITTLE HEARTS EASE: THE COMMUNITY OF LITTLE HEARTS EASE.	218
4.	HODGE'S COVE AND CAPLIN COVE: THE COMMUNITY OF HODGE'S COVE INCLUDING COUNTRY ROAD; DROVER'S ROAD; MILL ROAD; GARDEN ROAD; MAIN ROAD; RIVERSIDE ROAD; SAMUEL'S ROAD; SMITH'S LANE; CEMETERY ROAD; PERLICAN POINT; BROOKSIDE ROAD; BEACH ROAD; FRONT ROAD; AND PEDDLE'S LANE. THE COMMUNITY OF CAPLIN COVE.	289
5.	QUEEN'S COVE AND LONG BEACH: THE COMMUNITY OF QUEEN'S COVE. THE COMMUNITY OF LONG BEACH.	148
6.	GOOBIES, NORTH WEST BROOK AND IVANY'S COVE: GOOBIES NORTH ROAD (THE NORTHERN PORTION OF GOOBIES NORTH ROAD APPROXIMATELY .5 KILOMETRES FROM THE INTERSECTION OF GOOBIES NORTH ROAD AND THE TRANS CANADA HIGHWAY, NO ELECTORS). THE COMMUNITY OF NORTH WEST BROOK INCLUDING BLACKBROOK DRIVE; CABOT ROAD; HARBOUR DRIVE; MAIN ROAD (ALSO KNOWN AS ROUTE 204) AND STATION ROAD. THE COMMUNITY OF IVANY'S COVE INCLUDING MAIN ROAD.	206
7.	HATCHET COVE AND ST. JONES WITHIN: THE COMMUNITIES OF HATCHET COVE AND ST. JONES WITHIN.	97
8.	HILLVIEW: HARBOUR DRIVE; JAMES LANE; DARK HOLE ROAD; CABLE ROAD; BROOK PLACE; OLD MILL ROAD; CHURCH ROAD; BENSON'S LANE; SHORT ROAD; FARM ROAD; WATTON'S LANE; MAIN ROAD; SAILORS HILL; AND LYDIA'S TRAIL.	188
9.	DEEP BIGHT AND ADEYTOWN: THE COMMUNITY OF DEEP BIGHT INCLUDING CHURCH ROAD; FARM ROAD; MAIN ROAD; BEACH PATH; AND OLD MILL ROAD. THE COMMUNITY OF ADEYTOWN INCLUDING HARBOUR DRIVE (ALSO KNOWN AS MAIN ROAD); OLD MILL ROAD; AND OLD CABOT ROAD .	111
10.	CLARENVILLE: DROVER PLACE; GILBERT AVENUE; RANDOM CRESCENT; PRINCE STREET; AND VIKING PLACE.	249

Summary of Polling Divisions TERRA NOVA

Total Number of Polling Divisions in District: 45

Total Number of Registered Electors in District: 9913

Polling Division	Boundary Descriptions	Registered Electors
11.	CLARENVILLE: ALEXANDER STREET; PARK AVENUE; EMERALD AVENUE; CORMACK DRIVE; MUNICIPAL SQUARE; AND ROSS PLACE.	283
12.	CLARENVILLE: MEMORIAL DRIVE (EVEN AND ODD NUMBERS 314 TO 439); BROOKSIDE DRIVE; PATEY PLACE; ELIZABETH PLACE; COWIN PLACE; BAGGS PLACE; TILLEY'S ROAD; HIGH BIRCHY CRESCENT; JACQUELINE AVENUE; DANIELLE PLACE; JUBILEE COURT; AND CREWE PLACE.	298
13.	CLARENVILLE: MARINE DRIVE (EVEN AND ODD NUMBERS 210 TO 271); VALLEY ROAD; GULLIFORD'S LANE; SAMUEL PLACE; BALSOM STREET; BALSOM STREET EXTENSION; MAPLE AVENUE; RODWAY PLACE; BAYVIEW ROAD; BAYVIEW ROAD EXTENSION; BEST AVENUE; SMITH PLACE; MERCER AVENUE; AND CHOLOCK PLACE.	264
14.	CLARENVILLE: MEMORIAL DRIVE (ODD AND EVEN NUMBERS 241 TO 279); MARINE DRIVE (EVEN AND ODD NUMBERS 102 TO 200); TRINITY CRESCENT; VALLEYVIEW HEIGHTS; ANTHONY PLACE; IVANHOE PLACE; THORBURN ROAD; VARDY'S AVENUE; GILLETT PLACE; WILSON AVENUE; COUNTRY ROAD; BOURNE PLACE; OLD CHURCH ROAD; RICHARD ROAD; WINDY MOUNTAIN ROAD; DALTON PLACE; BURSEY PLACE; AND LETHBRIDGE PLACE.	274
15.	LADY COVE AND WEYBRIDGE: THE COMMUNITIES OF LADY COVE AND WEYBRIDGE.	149
16.	HICKMAN'S HARBOUR AND ROBINSON BIGHT: THE COMMUNITY OF HICKMAN'S HARBOUR (INCLUDING MIRAQUINN HILLTOP MANOR). THE COMMUNITY OF ROBINSON BIGHT.	295
17.	BRITANNIA AND LOWER LANCE COVE: THE COMMUNITIES OF BRITANNIA AND LOWER LANCE COVE.	155
18.	PETLEY: THE COMMUNITY OF PETLEY.	106
19.	SNOOK'S HARBOUR AND ASPEN BROOK: THE COMMUNITIES OF SNOOK'S HARBOUR AND ASPEN BROOK.	83
20.	ELLIOTT'S COVE AND RANDOM HEIGHTS: THE COMMUNITIES OF ELLIOTT'S COVE AND RANDOM HEIGHTS INCLUDING HIGHWAY 231.	131
21.	SHOAL HARBOUR: BALBO DRIVE (EVEN AND ODD NUMBERS 126 TO 291); LORI ANN PLACE; PERCY DRIVE; BARBOUR PLACE; KING'S CRESCENT; KING'S EXTENSION; ASPEN LANE; ADAMS PLACE; JAMES LANE; SHALEVIEW CRESCENT; BARSIDE ROAD; MILLS SIDING; WISEMAN'S ROAD; BLUNDON DRIVE; RICHWOOD HILLS; AND SIMMONS PLACE.	325

Summary of Polling Divisions TERRA NOVA

Total Number of Polling Divisions in District: 45

Total Number of Registered Electors in District: 9913

Polling Division	Boundary Descriptions	Registered Electors
22.	SHOAL HARBOUR: BALBO DRIVE (ODD AND EVEN NUMBERS 1 TO 125); DRAKE'S HEAD ROAD; BEACH ROAD; PARDY PLACE; SEAVIEW COURT; PITCHER PLACE; FAIRVIEW COURT; ISLAND VIEW DRIVE; ISLAND VIEW POINT; MEADE VIEW DRIVE; CLEARVIEW DRIVE; FOREST ROAD; AND FOREST ROAD EXTENSION.	299
23.	SHOAL HARBOUR: HUNTLEY DRIVE; TAVERNER PLACE; THOMAS PLACE; SHEPPARD PLACE; RIDGEVIEW PLACE; SANDY STREET; GLENVIEW ESTATES; MATTCO CRESCENT; GREENVIEW DRIVE; CLYDE AVENUE; RAYMOND DRIVE; TUCK PLACE; AND ALDERBERRY COURT.	372
24.	SHOAL HARBOUR: BARNES ROAD; BIRCHCREST ROAD; BUTLER CRESCENT; CHURCH ROAD; CHURCH ROAD EXTENSION; GREGORY DRIVE; HARBOUR DRIVE (ODD NUMBERS 1 TO 73, EVEN NUMBERS 2 TO 76, THE PORTION OF HARBOUR DRIVE NORTH OF THE SHOAL HARBOUR BRIDGE); HIGHLAND DRIVE; IVANY PLACE; PALMER'S LANE; AND SPRUCELAND DRIVE.	233
25.	SHOAL HARBOUR: BARE MOUNTAIN ROAD; BRIDGEMOUNT CRESCENT; BROGAN PLACE; CEDAR CRESCENT; CLEARWATER DRIVE; HARBOUR DRIVE (ODD NUMBERS 75 TO 127, EVEN NUMBERS 78 TO 170, THE PORTION OF HARBOUR DRIVE SOUTH OF THE SHOAL HARBOUR BRIDGE); HUNT'S HILL; PARKSIDE CRESCENT; RIVERVIEW DRIVE; RIVERVIEW EXTENSION; SHOAL HARBOUR DRIVE; SUNSET DRIVE; SYENITE ROAD; AND THISTLE PLACE.	258
26.	CLARENVILLE: MEMORIAL DRIVE (EVEN AND ODD NUMBERS 24 TO 128); MARINE DRIVE (ODD AND EVEN NUMBERS 1 TO 52); ELLIOTT PLACE; GARDINER PLACE; POPLAR ROAD; STANLEY'S CRESCENT; SEAWARDS LANE; MOUNTAINVIEW HEIGHTS; WORICK'S ROAD; TORRAVILLE PLACE; OCEANVIEW DRIVE; STRONGS ROAD; SUMMERSVILLE HEIGHTS; ADEYVILLE ROAD; AND HARBOURVIEW AVENUE.	297
27.	CLARENVILLE: MEMORIAL DRIVE (EVEN AND ODD NUMBERS 130 TO 204); MARINE DRIVE (EVEN AND ODD NUMBERS 54 TO 100); CABOT PLACE; THOMPSON STREET; OLD MILL ROAD; BEN NEVIS PLACE; HEBRON PLACE; JEAN D'ARC PLACE; TERRA NOVA DRIVE; AND LEGION ROAD (INCLUDING CLARENVILLE RETIREMENT CENTRE, 13 LEGION ROAD); WHITEWAY PLACE (INCLUDING COZY QUARTERS, 13 WHITEWAY PLACE); AND SWAN AVENUE (INCLUDING INTER-FAITH SENIORS APARTMENTS, 15 SWAN AVENUE).	443

Summary of Polling Divisions TERRA NOVA

Total Number of Polling Divisions in District: 45

Total Number of Registered Electors in District: 9913

Polling Division	Boundary Descriptions	Registered Electors
28.	CLARENVILLE: MEMORIAL DRIVE (ODD AND EVEN NUMBERS 289 TO 312); LESLIE STREET; WELLS PLACE; PLEASANT STREET; MOORES ROAD EXTENSION; PEARCE PLACE; WHITE ROSE PLACE; HIBERNIA DRIVE; MANITOBA DRIVE (INCLUDING DR. G. B. CROSS MEMORIAL HOSPITAL AND DR. ALBERT O'MAHONY MEMORIAL MANOR, 67 MANITOBA DRIVE); AND MOORES ROAD (INCLUDING KINGWOOD MANOR, 9 MOORES ROAD AND HAWTHORNE MANOR, 28 MOORES ROAD).	303
29.	PORT BLANDFORD: CAMP POND (CABIN AREA); CHURCH ROAD; CLOUTERS ROAD; GREENINGS AVENUE; HANN'S PLACE; HEANEY'S FLAT; HEANEY'S FLAT EAST; HEANEY'S FLAT WEST; HOWE'S POINT; LEGION ROAD; MAIN STREET (EVEN AND ODD NUMBERS 178 TO 500); ROCK CUT ROAD; SPRUCE RIDGE COURT; THORBURN LAKE (CABIN AREA); WATER STREET NORTH; WATER STREET NORTH EXTENSION; WATER STREET SOUTH AND WEBBERS CUL DE-SAC.	208
30.	PORT BLANDFORD: TRANS CANADA HIGHWAY (FROM BLACKMORE'S ROAD HEADING WEST CIVIC NUMBERS 500 TO 600); MAIN STREET (EVEN AND ODD NUMBERS 2 TO 162); MUDDY BROOK ROAD; SOUTHERN SHORE DRIVE; CHATMAN'S AVENUE; PRICES ROAD; HOBBS ROAD; SCHOOL ROAD; HARRIS' ROAD; BLACKMORES ROAD; BLACKMORES ROAD EXTENSION; BUNYAN'S COVE ROAD; EAGLES LANDING; EAGLES LANDING NORTH; EAGLES LANDING SOUTH; GARRETTS ROAD; HOLLOWAY'S AVENUE; HOLLOWAY'S SUBDIVISION; RODGER'S ROAD; RADAR ROAD; AND STEAD'S ROAD.	188
31.	CHARLOTTETOWN, B. BAY: THE COMMUNITY OF CHARLOTTETOWN INCLUDING MAIN STREET; ABBOTTS BANK; GRANDVIEW ROAD; NEW LINE HILL; COVE PLACE; WHARF ROAD; AND BYRAN'S HOLE ROAD.	201
32.	TERRA NOVA: THE TOWN OF TERRA NOVA INCLUDING COOL BREEZE LANE (ALSO KNOWN AS BOULEVARD ST. JEAN/PRIVATE ROAD); RIVER ROAD; FORGE LANE; SHADY LANE; SWIMMING POND PLACE; CHURCH PLACE ; POND VIEW; PINE TREE ROAD; FARM ROAD; FARM ROAD EXTENSION; THE LOOP ROAD; OLD COVE LOOP; TERRA NOVA ROAD; LILLY BROOK ROAD; AND THREE POND PLACE.	63
33.	GLOVERTOWN: MAIN STREET (INCLUDING ABUCHI INDEPENDENT SENIORS COMPLEX); ALDERWOOD DRIVE; ALEXANDER CRESCENT (FORMERLY KNOWN AS ALEXANDER DRIVE, HILLSIDE DRIVE, AND BIRCHVIEW DRIVE); TOWNVIEW DRIVE; STEADYVIEW DRIVE; GORDONS ROAD; CLEARVIEW CRESCENT; BLUEBERRY PLACE; TRANS CANADA HIGHWAY; AND STATION ROAD (INCLUDING ORAM'S BIRCHVIEW MANOR, 200 STATION ROAD).	372

Summary of Polling Divisions TERRA NOVA

Total Number of Polling Divisions in District: 45

Total Number of Registered Electors in District: 9913

Polling Division	Boundary Descriptions	Registered Electors
34.	GLOVERTOWN: MAIN STREET NORTH (ODD AND EVEN NUMBERS 169 TO 479); HAWKINS ROAD; CREWES ROAD; GENGES ROAD; AND BUTTS LANE.	243
35.	GLOVERTOWN: MAIN STREET NORTH (ODD AND EVEN NUMBERS 1 TO 168); SPARKES AVENUE; SKIFFINTONS ROAD; JOLIE VUE DRIVE; SALT WATER LANE; JUNIPER DRIVE; FUTURE STREET; CAMPBELL PLACE; MACDONALD PLACE; SPRUCE AVENUE; WILLOW RIDGE ROAD; TERRA VIEW DRIVE; AND BAYVIEW HEIGHTS.	312
36.	GLOVERTOWN: MAIN STREET SOUTH (ODD AND EVEN NUMBERS 1 TO 20); PRISCILLA DRIVE; STROUDS ROAD; ANGLE BROOK ROAD; RIVERVIEW ROAD; RIGGS ROAD; JAMES LANE; SWEETAPPLE COVE ROAD; RIVERSIDE ROAD WEST; HILLVIEW HEIGHTS; RALPHS ROAD; HILLVIEW HEIGHTS EXTENSION; PENNEY BRIDGE ROAD; WELLS ROAD; PENNEYS BROOK ROAD; PINETREE ROAD; MEMORIAL STREET; JANES AVENUE; RANDELLS AVENUE; AND CENTENNIAL STREET.	277
37.	GLOVERTOWN: RIVERSIDE ROAD EAST; SWEETAPPLE TERRACE; HARRIS ROAD; PIKES ROAD; ASPEN VALLEY LANE; AND MAIN STREET SOUTH (EVEN AND ODD NUMBERS 22 TO 344 INCLUDING STROUD'S APARTMENT, 202 MAIN STREET SOUTH; BAY WATCH MANOR, 132 TO 140 MAIN STREET SOUTH AND EAGLE LANDING COTTAGES 97 MAIN STREET SOUTH);	343
38.	TRAYTOWN AND CULLS HARBOUR: THE TOWN OF TRAYTOWN INCLUDING MAIN STREET; TRAYTOWN ACCESS ROAD; MAPLE LANE; PINETREE ROAD; POPLAR LANE; SPRUCE ROAD; ALDERWOOD LANE; ASPEN DRIVE; BALSAM LANE; BAYVIEW LANE; BIRCH LANE; CEDAR LANE; CHERRY HILL; FIR LANE; AND JUNIPER CRESCENT. THE COMMUNITY OF CULLS HARBOUR INCLUDING MAIN STREET.	277
39.	SANDRINGHAM: THE TOWN OF SANDRINGHAM INCLUDING BRANCH ROAD; CHAYTOR'S LANE; CHURCH LANE; HAPGOOD'S PLACE; MAIN STREET; MILL PATH; SAMSON'S AVENUE; AND WHITE'S BOULEVARD.	183
40.	EASTPORT: THE TOWN OF EASTPORT INCLUDING ALKEITH DRIVE; CLAY COVE ROAD; NORTHSIDE ROAD; LEGION ROAD; MAIN STREET (INCLUDING EASTPORT PENINSULA INTERFAITH CITIZEN'S BUILDING, 37 MAIN STREET); BABSTOCKS LANE; BANK ROAD; HOBBS ROAD; BAXTER DRIVE; PENNEYS DRIVE; LEGETTER'S LANE; TULK'S ROAD; BURRY'S LANE; SECOND STREET MAIN; DYKES ROAD; RALPH DRIVE; MOSSSES ROAD EAST; MOSSSES ROAD WEST; CHURCH STREET; BEACH ROAD; LANES ROAD; ERICS ROAD; SQUIRE'S ROAD; CRISBYS LANE; BURDENS ROAD; YETMAN'S ROAD; SAMSONS ROAD; AND SANDY COVE ROAD.	354

Summary of Polling Divisions TERRA NOVA

Total Number of Polling Divisions in District: 45

Total Number of Registered Electors in District: 9913

Polling Division	Boundary Descriptions	Registered Electors
41.	HAPPY ADVENTURE: THE TOWN OF HAPPY ADVENTURE INCLUDING BABSTOCK'S LANE; CHURCH ROAD; EASTON'S LANE; G.W. BROWN'S ISLAND; HALL ROAD; HARBOUR VIEW ROAD; LOOP ROAD; MAIN STREET; MEADOW ROAD; MOSS' ROAD; OLD FARM ROAD; OLD SCHOOL ROAD; PLANT ROAD; POND ROAD; POWELL'S COVE ROAD; SANDY COVE ROAD; TURNER'S CRESCENT; AND SQUIRES LANE.	182
42.	SANDY COVE: THE TOWN OF SANDY COVE INCLUDING BARBOUR AVENUE; BILLY STRAITS PLACE; DOWN BELOW ROAD; MILL ROAD; SANDY COVE ROAD; AND TOM KING BOULEVARD.	111
43.	SALVAGE: THE TOWN OF SALVAGE INCLUDING BACKSIDE ROAD; BEACH ROAD; BROWNS ROAD; BURDEN'S POINT; HEFFERN'S ROAD; ISLAND VIEW ROAD; MOUNTAIN VIEW ROAD; PENNEY'S ROAD; ROUTE 320; AND SUNDAY AVENUE.	120
44.	BURNSIDE AND ST. CHADS: THE COMMUNITIES OF BURNSIDE AND ST. CHADS.	77
45.	ST. BRENDAN'S: THE TOWN OF ST. BRENDAN'S INCLUDING SHALLOWAY COVE ROAD; DOCK COVE; HAYWARD'S COVE; SHOAL COVE; AND SHALLOWAY COVE.	140

Total Electors for TERRA NOVA: 9913

ELECTORAL DISTRICT OF TERRA NOVA

No.	Polling Division	Eligible Voters		Ballots Counted				
		Revised 2015 List	Number of Swear Ins at the Polls	BLUNDON, Bert NDP	COLLINS, Sandy PC	HOLLOWAY, Colin LIB	Rejected Ballots	Total Ballots
1	Southport	53	1	5	9	9	0	23
2	Butter Cove and Gooseberry Cove	135	8	4	14	54	0	72
3	Little Hearts Ease	218	9	16	37	53	0	106
4	Hodge's Cove and Caplin Cove	289	20	29	75	62	0	166
5	Queen's Cove and Long Beach	148	12	9	26	32	0	67
6	Goobies, North West Brook and Ivany's Cove	206	28	7	25	83	0	115
7	Hatchet Cove and St. Jones Within	97	10	9	28	27	2	66
8	Hillview	188	18	21	31	68	1	121
9	Deep Bight and Adeytown	111	28	12	40	46	0	98
10	Clarenville	249	13	6	41	57	0	104
11	Clarenville	283	13	27	69	53	1	150
12	Clarenville	298	18	16	42	63	0	121
13	Clarenville	264	23	20	39	56	1	116
14	Clarenville	274	26	20	33	55	0	108
15	Lady Cove and Weybridge	149	25	21	13	41	0	75
16	Hickman's Harbour and Robinson Bight	295	7	31	52	53	1	137
17	Britannia and Lower Lance Cove	155	10	12	20	30	0	62

ELECTORAL DISTRICT OF TERRA NOVA

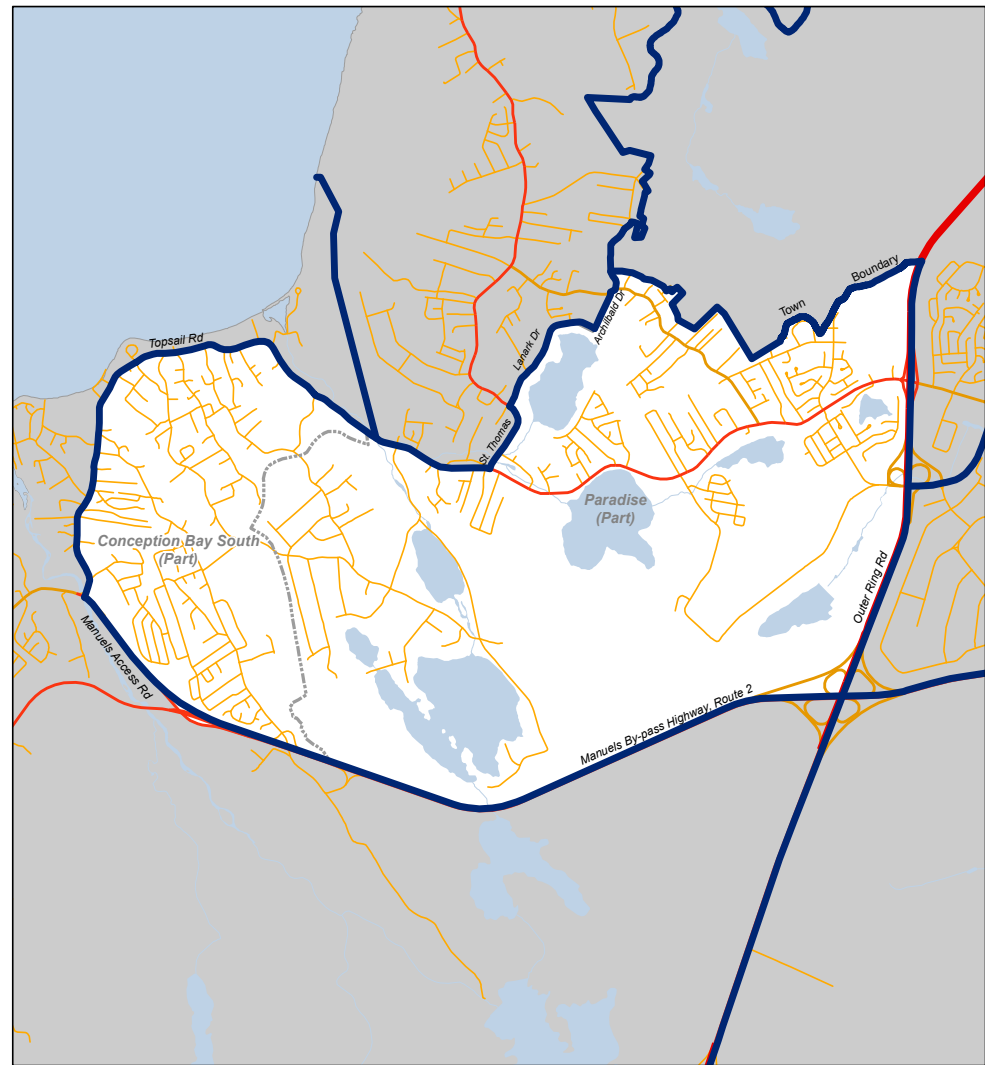
No.	Polling Division	Eligible Voters		Ballots Counted				
		Revised 2015 List	Number of Swear Ins at the Polls	BLUNDON, Bert NDP	COLLINS, Sandy PC	HOLLOWAY, Colin LIB	Rejected Ballots	Total Ballots
18	Petley	106	1	5	11	17	0	33
19	Snook's Harbour and Aspen Brook	83	8	9	9	19	0	37
20	Elliott's Cove and Random Heights	131	8	26	14	20	0	60
21	Shoal Harbour	325	28	62	38	53	1	154
22	Shoal Harbour	299	16	27	44	53	0	124
23	Shoal Harbour	372	28	37	64	71	0	172
24	Shoal Harbour	233	15	23	40	37	0	100
25	Shoal Harbour	258	52	29	51	58	1	139
26	Clarenville	297	14	33	42	57	1	133
27	Clarenville	443	22	31	36	58	0	125
28	Clarenville	303	22	12	30	42	1	85
29	Port Blandford	208	19	4	61	80	0	145
30	Port Blandford	188	18	5	53	65	0	123
31	Charlottetown, Bonavista Bay	201	14	1	55	69	0	125
32	Terra Nova	63	9	0	18	24	0	42
33	Glovertown	372	46	4	144	47	0	195
34	Glovertown	243	17	2	85	42	0	129
35	Glovertown	312	33	2	108	46	0	156
36	Glovertown	277	23	8	91	42	0	141

ELECTORAL DISTRICT OF TERRA NOVA

No.	Polling Division	Eligible Voters		Ballots Counted				
		Revised 2015 List	Number of Swear Ins at the Polls	BLUNDON, Bert NDP	COLLINS, Sandy PC	HOLLOWAY, Colin LIB	Rejected Ballots	Total Ballots
37	Glovertown	343	21	7	83	64	0	154
38	Traytown and Culls Harbour	277	19	11	76	75	1	163
39	Sandringham	183	7	4	44	38	0	86
40	Eastport	354	30	24	100	67	2	193
41	Happy Adventure	182	3	4	54	41	0	99
42	Sandy Cove	111	7	10	37	29	0	76
43	Salvage	120	7	7	33	22	0	62
44	Burnside and St. Chads	77	4	3	14	20	1	38
45	St. Brendan's	140	8	3	45	25	0	73
46	Advance - Clarenville		28	41	95	121	0	257
47	Advance - Glovertown		19	7	86	44	1	138
48	Advance - Clarenville		1	16	15	19	0	50
49	Special Ballots		51	41	152	169	10	372
		9913	867	763	2422	2476	25	5686

POLLING DIVISION
RECAPITULATION OF VOTES
FOR THE ELECTORAL DISTRICT OF
TOPSAIL - PARADISE

November 30, 2015 Provincial General Election




Provincial Electoral District:
Topsail - Paradise

2011 Population: 14,830
Land Area: 25 km²

Legend
● Community
— District Boundary

0 3.25 6.5 13
Kilometers



Department of Finance
Newfoundland & Labrador Statistics Agency



Summary of Polling Divisions TOPSAIL - PARADISE

Total Number of Polling Divisions in District: 35

Total Number of Registered Electors in District: 10119

Polling Division	Boundary Descriptions	Registered Electors
1.	PARADISE: CLOUDBERRY DRIVE (ODD AND EVEN NUMBERS 13 AND GREATER); DANIBERRY PLACE; HOLLYBERRY DRIVE; HUDSONBERRY DRIVE; JONESBERRY CRESCENT; SANDERLING PLACE; SHELBY STREET (INCLUDING KARWOOD CABINS, 23 SHELBY STREET) AND TOPSAIL ROAD (EVEN NUMBERS 1354 TO 1452 FROM OUTER RING ROAD OVERPASS TO TRAILS END DRIVE).	330
2.	PARADISE: CORMORANT PLACE; KESTREL DRIVE; CRANE STREET; FLAMINGO DRIVE; GOLDFINCH DRIVE; YELLOW WOOD DRIVE; MARY ANN PLACE; MERGANSER AVENUE; EIDER PLACE; HUMMINGBIRD ROAD; MOCKINGBIRD DRIVE; CLOUDBERRY DRIVE (EVEN AND ODD NUMBERS 2 TO 12); AND KARWOOD DRIVE (INCLUDING KARWOOD RETIREMENT RETREAT, 39 KARWOOD DRIVE).	454
3.	PARADISE: EAGLE STREET; IMOGENE CRESCENT; MERLYN PLACE; HECTOR PLACE; MASTIFF PLACE; AND UNGAVA STREET.	316
4.	PARADISE: HARP PLACE; PORTEUS PLACE; CARRISBROOKE PLACE; RANGER AVENUE; AND AURORA PLACE.	229
5.	PARADISE: DISCOVERY CRESCENT; TRAILS END DRIVE; KEMERTON PLACE; AND OSPREY PLACE.	304
6.	PARADISE: HUSSEYS ROAD; ISLINGTON PLACE; JANAL'S ROAD; KIPAWA DRIVE; MILTON ROAD; ROBERT'S HEIGHTS; AND WOODVILLE ROAD.	329
7.	PARADISE: ELMER PLACE; GAIL PLACE; GRANDVIEW AVENUE; GREGG AVENUE; DONNA ROAD; HEIGHTVIEW DRIVE; TOSLO STREET; MALLOW DRIVE (EVEN NUMBERS 2 TO 6); AND SUNVALLEY DRIVE.	347
8.	PARADISE: ADAMS POND ROAD; BARCHESTER STREET; BERNARD DRIVE; BERESFORD PLACE; CAMROSE DRIVE (EVEN NUMBERS 2 TO 10); DINA PLACE; FRED W. BROWN DRIVE; INWOOD CRESCENT; LANCEFIELD STREET; PARADISE ROAD (EVEN NUMBERS 110 TO 238, ODD NUMBERS 127 TO 247); PLEASANTVIEW AVENUE; STORMONT STREET; VENTON PLACE; AND VIRDEN PLACE.	390
9.	PARADISE: PARADISE ROAD (EVEN NUMBERS 8 TO 106, ODD NUMBERS 3 TO 123) AND TOPSAIL ROAD (EVEN NUMBERS 1462 TO 1556 FROM DONNA ROAD TO IRVING DRIVE, ODD NUMBERS 1365 TO 1621 FROM OUTER RING ROAD OVERPASS TO MCNAMARA DRIVE).	317

Summary of Polling Divisions TOPSAIL - PARADISE

Total Number of Polling Divisions in District: 35

Total Number of Registered Electors in District: 10119

Polling Division	Boundary Descriptions	Registered Electors
10.	PARADISE: TOPSAIL ROAD (EVEN NUMBERS 1560 TO 1604 FROM IRVING DRIVE TO CLEARVIEW HEIGHTS); CLEARVIEW HEIGHTS (EVEN NUMBERS 2 TO 70); DROVER'S ROAD; GOSSE'S ROAD; HARCOURT ROAD; IRVING DRIVE; AND SHEPPARD PLACE.	304
11.	PARADISE: MCNAMARA DRIVE ; TIPPERARY STREET; TIVERTON STREET; PANORAMIC PLACE; KINKORA STREET; BURNABY STREET; AND RAVENWOOD CRESCENT.	252
12.	PARADISE: BLOMIDON STREET; CLEARVIEW HEIGHTS (ODD NUMBERS ONLY); PADDY KAY DRIVE; CASTLE HEIGHTS; TILTING PLACE; HARTLAND AVENUE; LANARK DRIVE (EVEN AND ODD NUMBERS 298 TO 335); MOUNT SYLVESTER PLACE; MALLOW DRIVE (EVEN NUMBERS 120 TO 174, ODD NUMBERS 127 TO 177); MARBLE AVENUE; MOUNT GREGORY PLACE; MOUNT SAWYER PLACE; OCTAGON HEIGHTS; TOPSAIL ROAD (EVEN NUMBERS 1614 TO 1720 JUST WEST OF CLEARVIEW HEIGHTS TO JUST BEFORE ROCKCLIFFE AVENUE); MARY JOE'S LANE; KILBURN AVENUE AND THATCHER PLACE.	320
13.	PARADISE: ANQUILLE AVENUE; BLUE JAY PLACE; GLENDAREK DRIVE; HARMONY STREET; LANARK DRIVE (EVEN AND ODD NUMBERS 336 AND HIGHER); LOGAN STREET; OSSINGTON STREET; QUINTON PLACE; ROCKCLIFFE AVENUE; AND STANHOPE DRIVE.	296
14.	PARADISE: SKEFFINGTON PLACE; CROYDON STREET; DEVAUGHN STREET; ALMA AVENUE; SPRACKLIN BOULEVARD (EVEN NUMBERS 10 TO 32 AND ODD NUMBERS 1 TO 29); LEAH WAY; DAMIEN STREET; KATE MARIE PLACE; TOPSAIL ROAD (ODD NUMBERS 1641 TO 1939 FROM MCNAMARA DRIVE TO TOPSAIL POND ROAD INCLUDING MEADOW CREEK RETIREMENT CENTRE, 1895 TOPSAIL ROAD).	325
15.	PARADISE: ANGELA PLACE; CALLAGHAN PLACE; CARLINGFORD STREET; CHRISTOPHER STREET; LAKEWYNDS DRIVE; NICHOLAS PLACE; TANYA PLACE; AND TOPSAIL ROAD (EVEN NUMBERS 1722 TO 1832 JUST WEST OF THE INTERSECTION OF ROCKCLIFFE AVENUE TOPSAIL ROAD TO THE INTERSECTION OF TOPSAIL ROAD AND ST THOMAS LINE).	199

Summary of Polling Divisions TOPSAIL - PARADISE

Total Number of Polling Divisions in District: 35

Total Number of Registered Electors in District: 10119

Polling Division	Boundary Descriptions	Registered Electors
16.	PARADISE: ARCHIBALD DRIVE (ODD NUMBERS 1 TO 35); LANARK DRIVE (EVEN NUMBERS 2 TO 170); AND ST. THOMAS LINE (EVEN NUMBERS 2 TO 54).	125
17.	PARADISE/CONCEPTION BAY SOUTH: TOPSAIL ROAD (ODD NUMBERS 1947 TO 2377, THE SOUTHERN SIDE OF TOPSAIL ROAD FROM THE INTERSECTION OF TOPSAIL ROAD AND TOPSAIL POND ROAD TO THE INTERSECTION OF TOPSAIL ROAD AND MILLERS ROAD); CONCEPTION BAY SOUTH: BELLE ISLE PLACE; BOGGANS LANE; BOGGANS MEADOW; BOGGANS PLACE; FROG POND ROAD AND GEEHAN DRIVE.	223
18.	CONCEPTION BAY SOUTH: ALLANS LINE; BIRCHWOOD PLACE; BRIGHTON PLACE; DRIFTWOOD PLACE; MILLERS ROAD; MUNCARTER PLACE; SOMERVILLE MEADOWS; ROSALIE PLACE; MAINSAIL DRIVE; AND SERENITY LANE.	322
19.	CONCEPTION BAY SOUTH: TOPSAIL ROAD (ODD NUMBERS 2381 TO 2409 FROM MILLERS ROAD TO MONUMENT ROAD); ARBOR PLACE; BARNES PLACE; BARNES LANE; MONUMENT ROAD; ABIGAIL PLACE; TOPSAIL MANOR ESTATES; TOPSAIL VIEW PARK; LUPIN PLACE; BAILEY PLACE; HICKMAN PLACE; ANNIES PLACE; AND TOPSAIL HEIGHTS.	328
20.	CONCEPTION BAY SOUTH: CHURCH TERRACE; CONIFEROUS ROAD; HALEYS PLACE; HERSHEY PLACE; HIDDEN MEADOWS; JASON PLACE; METCALFES LANE; MONTEGO PLACE; RECTORY ROAD; SPRUCE HILL ESTATES; SPRUCE HILL PLACE; STAFFORDS ROAD; AND WEBSTER PLACE.	259
21.	CONCEPTION BAY SOUTH: TOPSAIL ROAD (ODD NUMBERS 2413 TO 2471 FROM MONUMENT ROAD TO JUST BEYOND SPRUCE HILL ROAD); MAPLE STREET; MICHELIN PLACE; PARMITERS LANE; SPRUCE HILL ROAD; AND KINGSWOOD DRIVE.	318
22.	CONCEPTION BAY SOUTH: TOPSAIL ROAD (ODD NUMBERS 2487 TO 2561 FROM RECTORY ROAD TO FOWLERS ROAD); FOWLERS ROAD (ALL ODD NUMBERS 3 TO 369 FROM TOPSAIL ROAD TO THE CBS BYPASS); SOMERSET PLACE; VALLEYVIEW CRESCENT; EARLSTON AVENUE; HALLIBURTON STREET (EVEN AND ODD NUMBERS 40 TO 55); KIRKSTON AVENUE; LUCSTON AVENUE; THOMSTON AVENUE; MAPLE RIDGE PLACE; AND PECAN LANE.	372
23.	CONCEPTION BAY SOUTH: SPARROW DRIVE (ODD NUMBERS 3 TO 49, EVEN NUMBERS 8 TO 48); STARRIGAN PLACE; WINDFALL CRESCENT; SOUTHSORE DRIVE; AND PETAWA PARK.	253

Summary of Polling Divisions TOPSAIL - PARADISE

Total Number of Polling Divisions in District: 35

Total Number of Registered Electors in District: 10119

Polling Division	Boundary Descriptions	Registered Electors
24.	CONCEPTION BAY SOUTH: CARDERO PLACE; CARRIGAN PLACE; CHANTERELLE DRIVE (ALL EVEN NUMBERS); COZUMEL PLACE; FOWLERS ROAD (EVEN NUMBER 318 FROM WINDEMERE PLACE TO CHANTERELLE DRIVE AND EVEN NUMBERS 342 TO 376 FROM CHANTERELLE DRIVE TO THE CBS BYPASS); SPARROW DRIVE (EVEN NUMBERS 52 TO 92, ODD NUMBERS 63 TO 81); SWANSEA STREET (EVEN NUMBERS 128 TO 190) AND WINDEMERE PLACE (ALL ODD NUMBERS).	256
25.	CONCEPTION BAY SOUTH: SWANSEA STREET (ODD NUMBERS 1 TO 187, EVEN NUMBERS 6 TO 126); WINDEMERE PLACE (ALL EVEN NUMBERS); CALEDONIA PLACE; CHANTERELLE DRIVE (ODD NUMBERS 15 TO 65); AND CHELSEA PLACE.	257
26.	CONCEPTION BAY SOUTH: SQUIRES AVENUE (ALL EVEN NUMBERS, ODD NUMBERS 37 TO 55); RIVERSIDE AVENUE (EVEN NUMBERS 6 TO 12); CLIFFSIDE AVENUE; SWEETENWATER CRESCENT; ROCKLAND HEIGHTS; CAMBRIDGE CRESCENT (EVEN NUMBERS 64 TO 100); SWEETENWATER AVENUE (ALL EVEN NUMBERS AND ODD NUMBERS 41 TO 79); AND SWEETBRIDGE AVENUE (EVEN NUMBERS).	287
27.	CONCEPTION BAY SOUTH: NEILS LINE (EVEN NUMBERS 28 AND GREATER); SQUIRES AVENUE (ODD NUMBERS 1 TO 35); HILLVIEW AVENUE; RIVERSIDE AVENUE (ODD NUMBERS 1 TO 17, EVEN NUMBERS 26 AND GREATER); SWEETBRIDGE AVENUE (ODD NUMBERS); CAMBRIDGE CRESCENT (ODD NUMBERS 1 TO 79, EVEN NUMBERS 2 TO 62); ECHOSTONE PLACE; AND SWEETENWATER AVENUE (ODD NUMBERS 5 TO 39).	221
28.	CONCEPTION BAY SOUTH: ACCESS PLACE; DENFORD ESTATES; GARLAND PLACE; JAVELIN PLACE; MANUELS ACCESS ROAD (THE EAST SIDE OF MANUELS ACCESS ROAD FROM THE INTERSECTION OF TOPSAIL ROAD AND MANUELS ACCESS ROAD RUNNING IN A SOUTH EASTERLY DIRECTION FOR APPROXIMATELY .25 KILOMETRES); NEILS LINE (ALL ODD NUMBERS, EVEN NUMBERS 2 TO 14); NEILS LINE EXTENSION (EVEN NUMBERS 10 TO 38); TOPSAIL ROAD (ODD NUMBERS 2623 TO 2733); TREELAND PLACE; WHEELER PLACE AND WYLIES PLACE.	183
29.	CONCEPTION BAY SOUTH: ANDLORLYN PLACE; RICHS PLACE (ALL EVEN NUMBERS, ODD NUMBERS 23 AND GREATER); FOWLERS ROAD (EVEN NUMBERS 92 TO 148, FROM SWANSBORO HEIGHTS TO NEILS LINE EXTENSION); SWANSBOROUGH HEIGHTS (ALL ODD NUMBERS); CABOT ROAD; AND EWINGS ROAD.	279

Summary of Polling Divisions TOPSAIL - PARADISE

Total Number of Polling Divisions in District: 35

Total Number of Registered Electors in District: 10119

Polling Division	Boundary Descriptions	Registered Electors
30.	CONCEPTION BAY SOUTH: TOPSAIL ROAD (ODD NUMBERS 2565 TO 2621 FROM FOWLERS ROAD TO RICH PLACE); HIERLIHYS PLACE; RICHS PLACE (ODD NUMBERS 1 TO 17); SWANSBOROUGH HEIGHTS (EVEN NUMBERS 2 TO 44); UPLANDS ROAD; SAILVIEW PLACE; VIEW LANE; WOODPATH ROAD; DOGWOOD PLACE; AND SILVERWOOD DRIVE.	195
31.	CONCEPTION BAY SOUTH: FOWLERS ROAD (EVEN NUMBERS 2 TO 84 FROM TOPSAIL ROAD TO SWANSBOROUGH HEIGHTS, EVEN NUMBERS 166 TO 312 FROM NEILS LINE EXTENSION TO WINDEMERE PLACE, AND EVEN NUMBERS 324 TO 338 BETWEEN THE NORTH AND SOUTH ENTRANCES TO CHANTERELLE DRIVE); PARTRIDGE PLACE; AND QUARTZ PLACE.	181
32.	CONCEPTION BAY SOUTH: NEILS LINE EXTENSION (ODD NUMBERS 17 TO 41); TAMPA DRIVE; MARILIZ PLACE; BREEZE PLACE; CAINES PLACE; STRATTON PLACE; LITTLE BELL PLACE; BLACKSTRAP PATH; BLACKSTRAP PLACE; AND HORIZON PLACE.	272
33.	PARADISE/CONCEPTION BAY SOUTH: BALLYSHANNON STREET; CARDINAL CRESCENT; EVEREST STREET; GREENVALLEY LANE; HALLIBURTON STREET (ODD AND EVEN NUMBERS 1 TO 38); JOSHUA STREET; ORTEGA DRIVE; ROUND POND ROAD; TRANQUIL PLACE; VINEYARD DRIVE; BUCKINGHAM DRIVE (ODD NUMBERS 107 TO 325, EVEN NUMBERS 112 TO 368, PARADISE); BUCKINGHAM DRIVE (ODD NUMBERS 1 TO 105, EVEN NUMBERS 2 TO 110, CONCEPTION BAY SOUTH); SHELBURNE STREET; AND SHERBROOKE STREET.	368
34.	PARADISE: TOPSAIL POND ROAD; KINDER DRIVE; GENTLER PLACE; HANSEN PLACE; ANGEL'S ROAD; DAWE'S ROAD; ELLINGTON CLOSE; AND VANELLEN PLACE.	296
35.	PARADISE: THREE ISLAND POND ROAD; SHALLOWAY PLACE; STOKE'S ROAD; SGT. DONALD LUCAS DRIVE (ALSO KNOWN AS SANDRINGHAM DRIVE); SPRACKLIN BOULEVARD (EVEN NUMBERS 34 TO 98 AND ODD NUMBERS 31 AND GREATER); RYDER PLACE; TRENTON DRIVE; HAMPTON PLACE; HERMITAGE PLACE; CORCORAN'S ROAD; GREENFIELD'S PLACE; DUFF'S CRESCENT; CARBERRY PLACE; PATTISON STREET; ALBERTON DRIVE AND CANARY PLACE.	412

Total Electors for TOPSAIL - PARADISE: 10119

ELECTORAL DISTRICT OF TOPSAIL - PARADISE

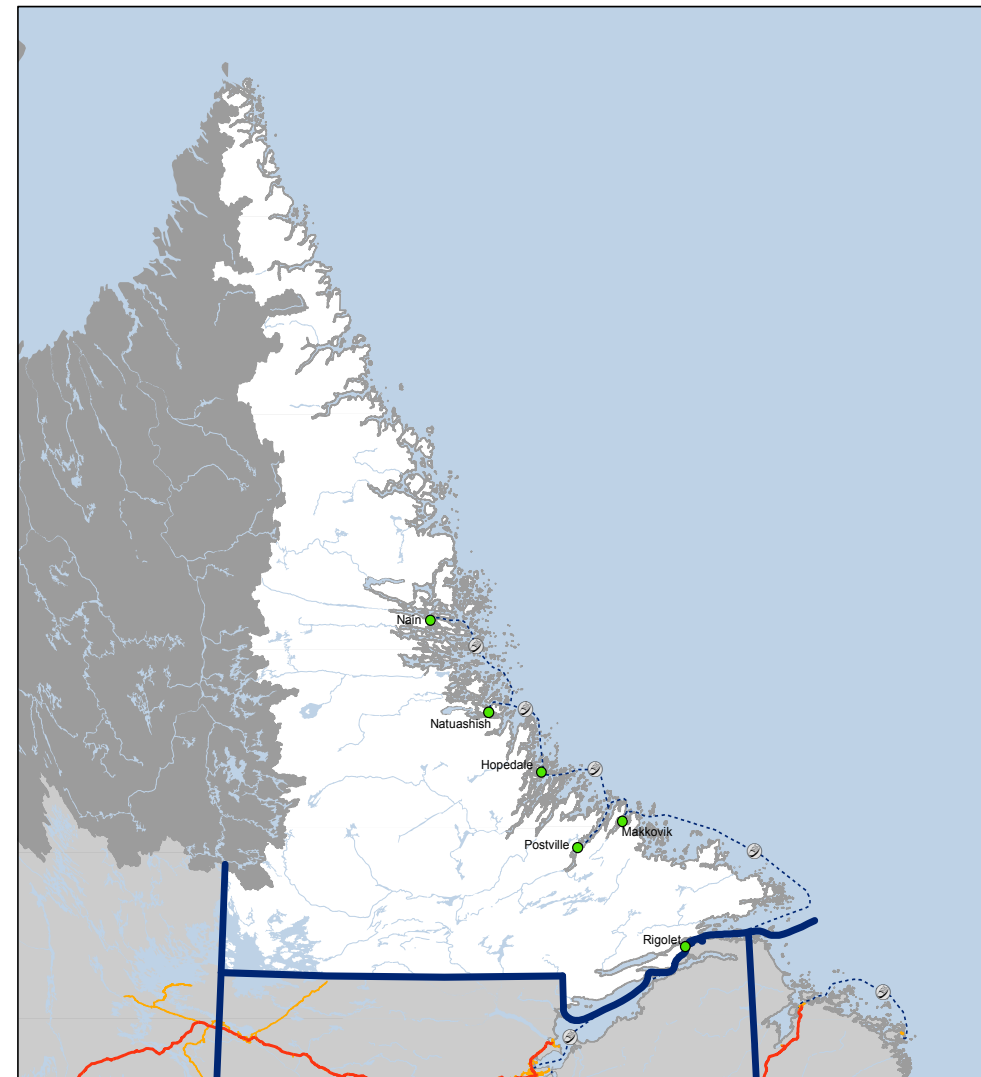
No.	Polling Division	Eligible Voters		Ballots Counted				
		Revised 2015 List	Number of Swear Ins at the Polls	BRUCE, Chris NDP	DAVIS, Paul PC	HILLIER, Rex LIB	Rejected Ballots	Total Ballots
1	Paradise	330	28	5	102	61	0	168
2	Paradise	454	61	5	120	60	1	186
3	Paradise	316	18	4	81	57	0	142
4	Paradise	229	17	5	42	25	1	73
5	Paradise	304	17	5	69	48	0	122
6	Paradise	329	24	6	75	58	0	139
7	Paradise	347	16	12	76	50	0	138
8	Paradise	390	42	4	86	51	0	141
9	Paradise	317	24	11	35	58	1	105
10	Paradise	304	19	4	82	33	0	119
11	Paradise	252	16	4	68	45	2	119
12	Paradise	320	83	10	131	61	0	202
13	Paradise	296	52	5	95	58	1	159
14	Paradise	325	22	2	68	23	0	93
15	Paradise	199	15	5	53	27	0	85
16	Paradise	125	12	3	44	5	0	52
17	Paradise/ Conception Bay South	223	12	9	72	32	1	114
18	Conception Bay South	322	18	10	84	53	1	148
19	Conception Bay South	328	33	17	87	54	2	160
20	Conception Bay South	259	16	6	96	49	1	152

ELECTORAL DISTRICT OF TOPSAIL - PARADISE

No.	Polling Division	Eligible Voters		Ballots Counted				
		Revised 2015 List	Number of Swear Ins at the Polls	BRUCE, Chris NDP	DAVIS, Paul PC	HILLIER, Rex LIB	Rejected Ballots	Total Ballots
21	Conception Bay South	318	32	7	100	53	0	160
22	Conception Bay South	372	46	5	125	59	0	189
23	Conception Bay South	253	20	6	68	40	0	114
24	Conception Bay South	256	14	3	49	52	0	104
25	Conception Bay South	257	25	6	80	46	0	132
26	Conception Bay South	287	20	7	76	58	1	142
27	Conception Bay South	221	11	4	59	49	0	112
28	Conception Bay South	183	16	6	41	35	0	82
29	Conception Bay South	279	18	9	68	44	0	121
30	Conception Bay South	195	20	3	81	18	0	102
31	Conception Bay South	181	17	6	54	32	0	92
32	Conception Bay South	272	12	6	79	37	0	122
33	Paradise/ Conception Bay South	368	33	3	109	53	0	165
34	Paradise	296	14	3	73	48	0	124
35	Paradise	412	90	13	160	108	0	281
36	Advance - Conception Bay South		34	21	247	208	0	476
37	Advance - Paradise		60	13	121	93	0	227
38	Advance - Paradise		29	9	82	92	0	183
39	Special Ballots		31	19	143	104	15	281
		10119	1087	281	3381	2137	27	5826

POLLING DIVISION
RECAPITULATION OF VOTES
FOR THE ELECTORAL DISTRICT OF
TORNGAT MOUNTAINS

November 30, 2015 Provincial General Election

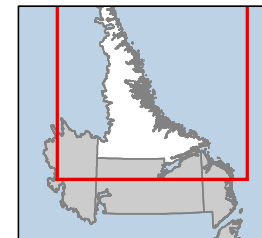



Provincial Electoral District:
Torngat Mountains

2011 Population: 3,548
Land Area: 113,100 km²

Legend
● Community
— District Boundary

0 105 210 420
Kilometers



Summary of Polling Divisions TORNGAT MOUNTAINS

Total Number of Polling Divisions in District: 7

Total Number of Registered Electors in District: 2132

Polling Division	Boundary Descriptions	Registered Electors
1.	RIGOLET: THE TOWN OF RIGOLET INCLUDING PIERRE MARCOUX ROAD; COOPERS PATH; PALLISER'S LOOP; ALLEN'S MIDTOWN ROAD; BLAKES WATERFRONT STREET; FLOWERS KITCHENHILL ROAD; WOLFREY'S LAKEVIEW DRIVE; POTTLE'S OCEANVIEW CRESCENT; CAMPBELLS CUL-DE-SAC; SHIWAK'S LANE; AND RICHES SEASHORE DRIVE.	219
2.	POSTVILLE: THE TOWN OF POSTVILLE INCLUDING KIPOKKOK DRIVE; WATERVIEW ROAD; HUSKY DRIVE; HIGHVIEW ROAD; SAWMILL ROAD; ROSES LANE; JACQUES ROAD; SUNSHINE ROAD; PARK ROAD; ISLAND ROAD; MIDDLE PARK AVENUE; SAND PIT ROAD; AND FLOWERS PORTAGE ROAD.	151
3.	NATUASHISH: THE COMMUNITY OF NATUASHISH INCLUDING BENUEN STREET; KATSHINAK STREET; MISTENAPEO STREET; NOAH STREET; NUI STREET; PIWAS STREET; RICH STREET; AND TSHAKAPESH STREET.	356
4.	HOPEDALE: THE TOWN OF HOPEDALE INCLUDING CENTER AVENUE; WATER STREET; AMAGUK ROAD; GRENFELL LANE; TUTTUK PLACE; SITSIK PLACE; CARPENTER DRIVE; CARPENTER'S LOOP; HARBOUR DRIVE; WINTERS LANE; GEARS HILL; GOVERNMENT ROAD; AND AMERICAN ROAD.	412
5.	MAKKOVIK: THE TOWN OF MAKKOVIK INCLUDING ANDERSEN STREET; ELLEN'S VIEW LANE; EVERGREEN LANE; HARMONY ROAD; HETTASCH ROAD; JUPP LANE; LAURA'S LANE; LAURA'S LANE EXTENSION; MIDDLE DRIVE; MINK TRAP ROAD; MORAVIAN STREET; RANGER BIGHT ROAD ; SEAVIEW CRESCENT; SPRUCE AVENUE; TORSTEN LOOP ; HILLVIEW CRESCENT; AND WILLOW CREEK LANE.	270
6.	NAIN: ANAKTALAK ROAD; BLUEBERRY HILL; IKPIALUK STREET; MIDDLE PATH ROAD (ODD AND EVEN NUMBERS 1 TO 102); PINGUAVIK ROAD; SANDBANKS ROAD (ODD AND EVEN NUMBERS 1 TO 51); IKAJUKTAUVIK ROAD; SCHOOL STREET; TUKTUK STREET; UKALIK ROAD; AND BROOK ROAD.	369
7.	NAIN: OKPIK ROAD; HARMONY PLACE; AMAGUK STREET; ANGEL STREET; PAUNGASI PLACE; SITSIK ROAD; SANDBANKS ROAD (FROM NUMBER 52 TO END OF STREET); MIDDLE PATH ROAD (FROM NUMBER 103 TO END OF STREET); NANUK ROAD; MORHARDT ROAD; BRIDGE ROAD; AKPIK ROAD; NORTHERN POINT; AND SERVICE ROAD.	355

Total Electors for TORNGAT MOUNTAINS: 2132

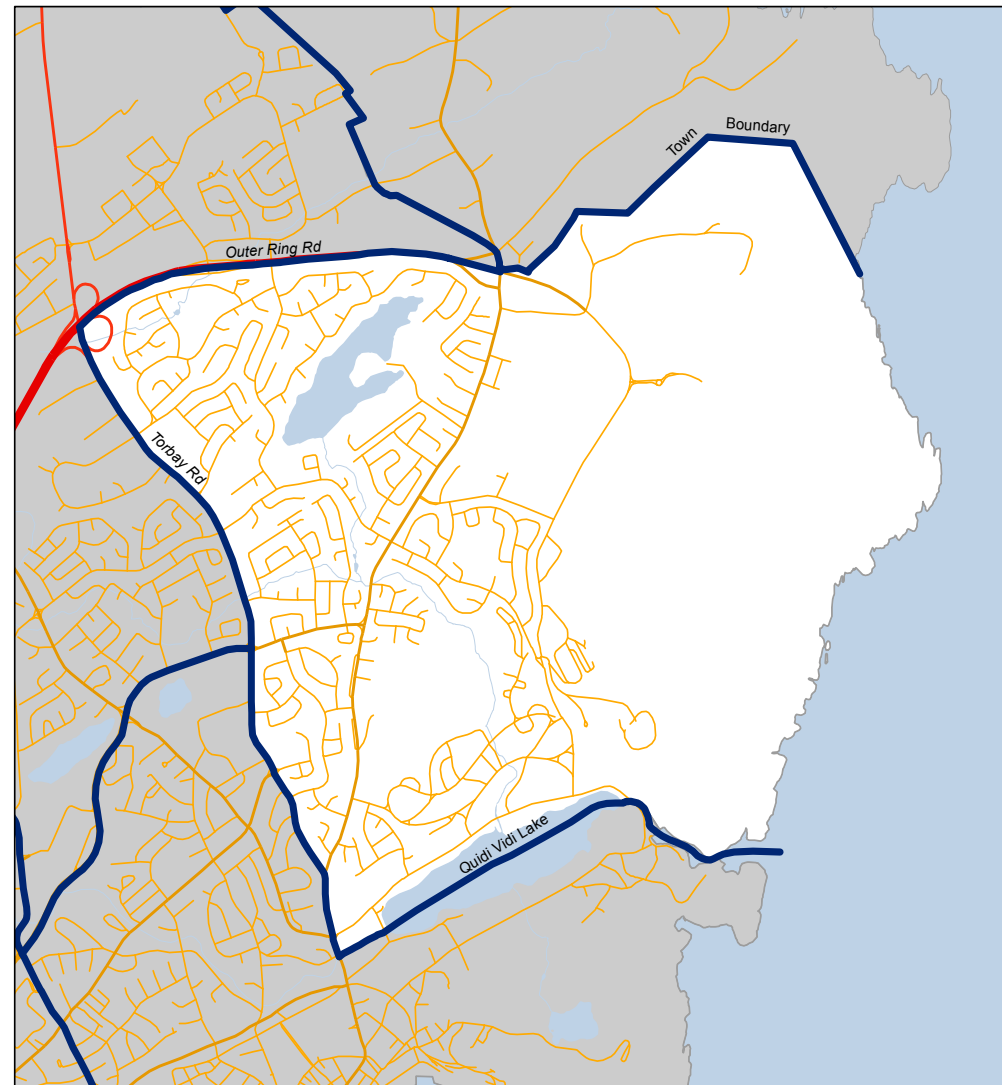
ELECTORAL DISTRICT OF TORNGAT MOUNTAINS

No.	Polling Division	Eligible Voters		Ballots Counted				
		Revised 2015 List	Number of Swear Ins at the Polls	EDMUNDS, Randy LIB	SHARKEY, Mark NDP	VOKEY, Sharon PC	Rejected Ballots	Total Ballots
1	Rigolet	219	11	87	6	3	1	97
2	Postville	151	0	62	1	1	0	64
3	Natuashish	356	23	81	1	4	0	86
4	Hopedale	412	15	123	8	1	0	132
5	Makkovik	270	14	102	7	4	1	114
6	Nain	369	21	151	6	5	1	163
7	Nain	355	15	118	7	2	1	128
8	Advance - Postville		0	11	2	0	0	13
9	Advance - Makkovik		0	20	0	1	0	21
10	Advance - Rigolet		0	7	0	1	0	8
11	Special Ballots		9	17	1	1	6	25
		2132	108	779	39	23	10	851



POLLING DIVISION
RECAPITULATION OF VOTES
FOR THE ELECTORAL DISTRICT OF
VIRGINIA WATERS - PLEASANTVILLE

November 30, 2015 Provincial General Election




Provincial Electoral District:
Virginia Waters - Pville

2011 Population: 14,152
Land Area: 15 km²

Legend
● Community
— District Boundary

0 3.25 6.5 13
Kilometers



Department of Finance
Newfoundland & Labrador Statistics Agency



Summary of Polling Divisions VIRGINIA WATERS - PLEASANTVILLE

Total Number of Polling Divisions in District: 38

Total Number of Registered Electors in District: 9904

Polling Division	Boundary Descriptions	Registered Electors
1.	ST. JOHN'S: COOK'S LANE; CROSBIE DRIVE; EUSTACE LANE; EASTLAND DRIVE; GERARD PLACE; GREGORY STREET; ROBIN HOOD BAY ROAD; JULIEANN PLACE (ODD NUMBERS 1 TO 63 AND EVEN NUMBERS 2 TO 52); KATIE PLACE (ODD NUMBERS 11 AND GREATER AND EVEN NUMBERS 10 AND GREATER); LOGY BAY ROAD (EVEN NUMBERS 172 TO 510, ODD NUMBERS 309 TO 453); LUCYROSE LANE; MARCONI PLACE; PARSONAGE DRIVE; ROCKSLEY PLACE; STONELEY PLACE; SUGARLOAF PLACE AND SUGARLOAF ROAD.	353
2.	ST. JOHN'S: EAST WHITE HILLS; HARDING ROAD; NEWFOUNDLAND DRIVE (EVEN NUMBERS 2 TO 20); NEWFOUNDLAND TERRACE; PEPPERRELL ROAD; AND WATSON STREET.	235
3.	ST. JOHN'S: MCGREGOR STREET; MCCALLUM STREET; BLAKE PLACE; AND VIRGINIA PLACE.	250
4.	ST. JOHN'S: NEWFOUNDLAND DRIVE (EVEN NUMBERS 264 TO 296); GLOVER PLACE; PICKMORE PLACE; NEWFOUNDLAND TERRACE; NEWFOUNDLAND COURT; AND RUTLEDGE CRESCENT.	261
5.	ST. JOHN'S: DRAKE CRESCENT; MIDDLETON STREET; AND POLE CRESCENT.	253
6.	ST. JOHN'S: MONTAGUE STREET (ODD NUMBERS 1 TO 89, EVEN NUMBERS 2 TO 256).	250
7.	ST. JOHN'S: NEWFOUNDLAND DRIVE (EVEN NUMBERS 22 TO 262, ODD NUMBERS 243 TO 311, EXCLUDING ST. JOHN'S LONG TERM CARE FACILITY, 65 NEWFOUNDLAND DRIVE); AND WATSON CRESCENT.	272
8.	ST. JOHN'S: ALEXANDER PLACE; ARNOLD'S LOOP; VETERAN'S ROAD; AND JANEWAY PLACE (INCLUDING JANEWAY CONDOMINIUMS).	232
9.	ST. JOHN'S: NEWFOUNDLAND DRIVE (ST. JOHN'S LONG TERM CARE FACILITY, 65 NEWFOUNDLAND DRIVE, RESIDENTS OF THE EAST WING).	97
10.	ST. JOHN'S: ANDREWS STREET; CHARTER AVENUE; CHARTER COURT; CHURCHILL AVENUE; AUGUSTA COURT; EAST DRIVE; LEGION ROAD ; GEORGE'S LOOP; MITCHELL PLACE; PLACENTIA PLACE; ST. JOHN'S PLACE; LANGLEY ROAD ; ROOSEVELT AVENUE (INCLUDING ROYAL CANADIAN CARIBOU LEGION MANOR, 570 ROOSEVELT AVENUE); AND SELFRIDGE ROAD (INCLUDING PEPPERRELL PLACE, 10 SELFRIDGE ROAD).	340

Summary of Polling Divisions VIRGINIA WATERS - PLEASANTVILLE

Total Number of Polling Divisions in District: 38

Total Number of Registered Electors in District: 9904

Polling Division	Boundary Descriptions	Registered Electors
11.	ST. JOHN'S: AYRE PLACE; CARNELL DRIVE (THAT PORTION OF CARNELL DRIVE FROM THE BRIDGE TO THE INTERSECTION OF CARNELL DRIVE AND THE BOULEVARD); FLORIZEL PLACE; HERDER PLACE; PLEASANTVILLE AVENUE AND THE BOULEVARD (INCLUDING RUTLEDGE MANOR, 2 THE BOULEVARD; AND REGENCY TOWER APARTMENTS, 80 THE BOULEVARD).	282
12.	ST. JOHN'S: ROSS ROAD; TAYLOR PLACE; LOGY BAY ROAD (EVEN NUMBERS 2 TO 26 AND EVEN NUMBERS 106 TO 166); KENNA'S HILL (EVEN NUMBERS 12 TO 24); O'DRISCOLL PLACE; CARTY PLACE; MARCH STREET; BALLY HALY PLACE; ST. ANDREW'S PLACE; AND BURNS PLACE.	310
13.	ST. JOHN'S: COLE PLACE; DAWE'S AVENUE; DERBY PLACE; LOGY BAY ROAD (ODD NUMBERS 3 TO 55 THE NORTH SIDE OF LOGY BAY ROAD FROM KENNA'S HILL TO SELFRIDGE ROAD); PARSONS ROAD AND TORBAY ROAD (EVEN NUMBERS 8 TO 62 FROM KENNA'S HILL TO ELIZABETH AVENUE).	150
14.	ST. JOHN'S: ELIZABETH AVENUE (THE EAST SECTION OF ELIZABETH AVENUE FROM THE INTERSECTION OF TORBAY ROAD TO THE INTERSECTION OF RUMBOLT PLACE); O'GRADY STREET; RUMBOLDT PLACE; TOBIN CRESCENT (INCLUDING HILLVIEW TERRACE APARTMENT BUILDING NUMBER 2, 2 TOBIN CRESCENT) AND TORBAY ROAD (EVEN NUMBERS 114 TO 154 FROM ELIZABETH AVENUE TO MACDONALD DRIVE INCLUDING HILLVIEW TERRACE APARTMENTS: BUILDING NUMBER 1, 144 TORBAY ROAD; BUILDING NUMBER 3, 148 TORBAY ROAD; BUILDING NUMBER 7, 154 TORBAY ROAD).	238
15.	ST. JOHN'S: PARSONS PLACE; HUTTON ROAD; WARREN STREET; WARREN PLACE; ENNIS AVENUE (EVEN NUMBERS 6 TO 140, ODD NUMBERS 7 TO 137 FROM TORBAY ROAD TO MACDONALD DRIVE INCLUDING HILLVIEW TERRACE APARTMENT BUILDING NUMBER 11, 137 ENNIS AVENUE).	274

Summary of Polling Divisions VIRGINIA WATERS - PLEASANTVILLE

Total Number of Polling Divisions in District: 38

Total Number of Registered Electors in District: 9904

Polling Division	Boundary Descriptions	Registered Electors
16.	ST. JOHN'S: LOGY BAY ROAD (ODD NUMBERS 73 TO 161 THE NORTH SIDE OF LOGY BAY ROAD FROM SELFRIDGE ROAD TO MACDONALD DRIVE); WINTHROP PLACE; O'REGAN ROAD; CONWAY CRESCENT; AND O'REGAN PLACE.	298
17.	ST. JOHN'S: MACDONALD DRIVE (ODD NUMBERS 21 TO 89 FROM LOGY BAY ROAD TO TORBAY ROAD INCLUDING HILLVIEW TERRACE APPARTMENTS BUILDING NUMBER 10, 85 MACDONALD DRIVE AND BUILDING NUMBER 8, 89 MACDONALD DRIVE; EVEN NUMBERS 34 TO 76 FROM LOGY BAY ROAD TO TORBAY ROAD); SLATTERY ROAD; WADLAND CRESCENT (INCLUDING HILLVIEW TERRACE APARTMENTS: BUILDING NUMBER 4, 5 WADLAND CRESCENT; BUILDING NUMBER 5, 9 WADLAND CRESCENT; BUILDING NUMBER 6, 13 WADLAND CRESCENT; BUILDING NUMBER 9, 25 WADLAND CRESCENT) AND WADLAND TERRACE.	155
18.	ST. JOHN'S: DUFFERIN PLACE; LANSDOWNE PLACE; ST. LAURENT STREET; LORNE PLACE; AND PEARSON STREET.	228
19.	ST. JOHN'S: MOUNTBATTEN DRIVE; JERVIS PLACE; TONBRIDGE PLACE; MABLEDON PLACE; CASSINO PLACE; FAIRWOOD STREET; INVERNESS PLACE; AND LAMBERT PLACE.	298
20.	ST. JOHN'S: ATHLONE PLACE; CONNAUGHT PLACE ; GUZZWELL DRIVE; CHIMO PLACE; AND MAUNDER'S LANE.	257
21.	ST. JOHN'S: DIEFENBAKER STREET; LAURIER STREET; BORDEN STREET; POWELL PLACE; WALWYN STREET; AND VANIER STREET.	282
22.	ST. JOHN'S: NEWFOUNDLAND DRIVE (ODD NUMBERS 313 TO 427 FROM LOGY BAY ROAD TO TORBAY ROAD); BUGLER PLACE; ODERIN PLACE; LOGY BAY ROAD (ODD NUMBERS 197 TO 207 FROM MACDONALD DRIVE TO NEWFOUNDLAND DRIVE INCLUDING LOGY BAY MANOR, 205 LOGY BAY ROAD); TORBAY ROAD (EVEN NUMBERS 170 TO 232 FROM MACDONALD DRIVE TO NEWFOUNDLAND DRIVE INCLUDING APARTMENT BUILDING, 170 TORBAY ROAD).	309
23.	ST. JOHN'S: CRABAPPLE PLACE; MACKENZIE STREET; MEIGHEN STREET; AND TUPPER STREET.	278

Summary of Polling Divisions VIRGINIA WATERS - PLEASANTVILLE

Total Number of Polling Divisions in District: 38

Total Number of Registered Electors in District: 9904

Polling Division	Boundary Descriptions	Registered Electors
24.	ST. JOHN'S: BIRCHWYND STREET; CARRICK DRIVE (ODD NUMBERS 1 TO 43, WEST SIDE OF CARRICK DRIVE FROM THE INTERSECTION OF NEWFOUNDLAND DRIVE TO THE INTERSECTION OF HAMPSHIRE PLACE); COAKER PLACE; GLENEYRE STREET; KILKENNY STREET; NEWFOUNDLAND DRIVE (EVEN NUMBERS 342 TO 364, NORTH SIDE OF NEWFOUNDLAND DRIVE FROM THE INTERSECTION OF CARRICK DRIVE TO THE INTERSECTION OF TORBAY ROAD); AND TORBAY ROAD (EVEN NUMBERS 280 TO 360, EAST SIDE OF TORBAY ROAD FROM THE INTERSECTION OF NEWFOUNDLAND DRIVE TO THE INTERSECTION OF HIGHLAND DRIVE).	297
25.	ST. JOHN'S: DUNLEA STREET; ROSSCOMMON PLACE; VIRGINIA ROAD; WOODWYND STREET; AND BRAEMERE STREET.	249
26.	ST. JOHN'S: HIGHLAND DRIVE.	272
27.	ST. JOHN'S: ASPEN PLACE; CONNEMARA PLACE; HEATHER PLACE; OAKRIDGE DRIVE; O'MARA PLACE; TAMARACK STREET AND TORBAY ROAD (EVEN NUMBERS 390 TO 464 FROM THE INTERSECTION OF TORBAY ROAD AND HIGHLAND DRIVE TO THE INTERSECTION OF TORBAY ROAD AND THE OUTER RING ROAD).	309
28.	ST. JOHN'S: BRIGHTON PLACE; AND PADDY DOBBIN DRIVE.	223
29.	ST. JOHN'S: BINDON PLACE; BAVIDGE STREET; DARCY STREET; KILMORY PLACE; TYRONE PLACE; AND ELTON PLACE.	254
30.	ST. JOHN'S: EASTBOURNE CRESCENT; ERROL PLACE; AND RONAYNE PLACE.	320
31.	ST. JOHN'S: CARRICK DRIVE (ODD AND EVEN NUMBERS 75 TO 164); NORFOLK PLACE; HARLOW PLACE; AND SHEFFIELD PLACE.	291
32.	ST. JOHN'S: BAKER STREET; HARROGATE PLACE; SURREY PLACE; GARDINER PLACE; REGENT STREET (ODD NUMBERS 59 TO 89, EVEN NUMBERS 60 TO 120); CANTERBURY PLACE; LEEDS PLACE; AND CHESTER PLACE.	353
33.	ST. JOHN'S: CHEYNE DRIVE; HEBBARD PLACE; STONEBRIDGE PLACE; JULIEANN PLACE (EVEN NUMBERS 54 AND GREATER AND ODD NUMBERS 65 AND GREATER); KATIE PLACE (ODD AND EVEN NUMBERS 1 TO 9); REGENT STREET (EVEN NUMBERS 2 TO 58, ODD NUMBERS 3 TO 57); AND LOGY BAY ROAD (ODD NUMBERS 459 TO 465 INCLUDING EAST POINT LANDING CONDOS).	390

**Summary of Polling Divisions
VIRGINIA WATERS - PLEASANTVILLE**

Total Number of Polling Divisions in District: 38

Total Number of Registered Electors in District: 9904

Polling Division	Boundary Descriptions	Registered Electors
34.	ST. JOHN'S: BALMORAL PLACE; CARRICK DRIVE (ODD NUMBERS 47 TO 73, WEST SIDE OF CARRICK DRIVE FROM THE INTERSECTION OF HAMPSHIRE PLACE TO DIRECTLY ACCROSS FROM THE INTERSECTION OF KENSINGTON DRIVE AND EVEN NUMBERS 40 TO 72, EAST SIDE OF CARRICK DRIVE ACCROSS FROM HAMPSHIRE PLACE TO THE INTERSECTION OF KENSINGTON DRIVE); DUMFRIES PLACE; HAMPSHIRE PLACE; KENSINGTON DRIVE; PADDINGTON PLACE AND RUNNEYMEDDE PLACE.	229
35.	ST. JOHN'S: CARTWRIGHT PLACE; CARRICK DRIVE (EVEN NUMBERS 2 TO 20); LABRADOR PLACE; NEWFOUNDLAND DRIVE (EVEN NUMBERS 298 TO 340); RIGOLET CRESCENT; AND RIVERSIDE DRIVE EAST.	217
36.	ST. JOHN'S: EASTVIEW CRESCENT; EASTMEADOWS AVENUE; EASTMEADOWS PLACE; AND EASTMEADOWS CRESCENT.	278
37.	ST. JOHN'S: CAMBRIDGE AVENUE; FAGAN DRIVE; LOMAC ROAD; AND MARIGOLD PLACE.	231
38.	ST. JOHN'S: NEWFOUNDLAND DRIVE (ST. JOHN'S LONG TERM CARE FACILITY, 65 NEWFOUNDLAND DRIVE, RESIDENTS OF THE WEST WING).	89

Total Electors for VIRGINIA WATERS - PLEASANTVILLE: 9904

ELECTORAL DISTRICT OF VIRGINIA WATERS - PLEASANTVILLE

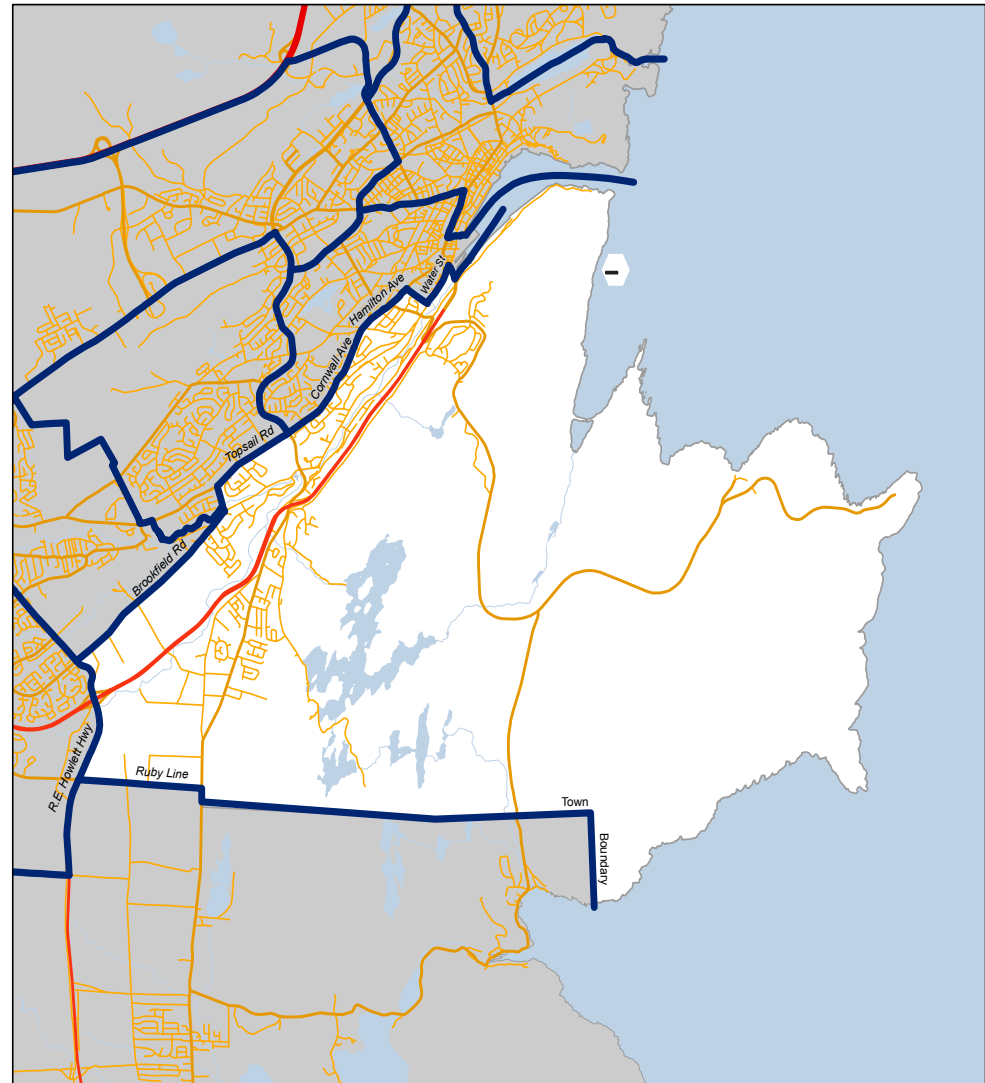
No.	Polling Division	Eligible Voters		Ballots Counted				
		Revised 2015 List	Number of Swear Ins at the Polls	BUCKINGHAM, Bob NDP	CROSBIE, Beth PC	DAVIS, Bernard LIB	Rejected Ballots	Total Ballots
1	St. John's	353	87	48	55	119	2	224
2	St. John's	235	9	40	12	26	0	78
3	St. John's	250	15	21	32	44	0	97
4	St. John's	261	20	32	29	50	0	111
5	St. John's	253	11	30	25	45	0	100
6	St. John's	250	16	30	21	37	0	88
7	St. John's	272	13	44	10	36	1	91
8	St. John's	232	13	23	36	42	0	101
9	St. John's	97	9	4	14	19	0	37
10	St. John's	340	82	48	62	99	0	209
11	St. John's	282	19	51	42	42	0	135
12	St. John's	310	24	40	50	61	1	152
13	St. John's	150	12	18	29	28	0	75
14	St. John's	238	16	24	32	44	0	100
15	St. John's	274	19	34	58	31	1	124
16	St. John's	298	27	43	56	52	1	152
17	St. John's	155	12	13	22	29	0	64
18	St. John's	228	13	29	28	57	0	114
19	St. John's	298	22	38	58	69	2	167
20	St. John's	257	19	24	38	54	0	116
21	St. John's	282	22	56	51	52	1	160

ELECTORAL DISTRICT OF VIRGINIA WATERS - PLEASANTVILLE

No.	Polling Division	Eligible Voters		Ballots Counted				
		Revised 2015 List	Number of Swear Ins at the Polls	BUCKINGHAM, Bob NDP	CROSBIE, Beth PC	DAVIS, Bernard LIB	Rejected Ballots	Total Ballots
22	St. John's	309	20	26	45	66	0	137
23	St. John's	278	16	49	49	37	0	135
24	St. John's	297	16	36	46	51	0	133
25	St. John's	249	3	29	38	41	1	109
26	St. John's	272	7	17	54	43	0	114
27	St. John's	309	19	21	60	85	1	167
28	St. John's	223	21	22	18	47	0	87
29	St. John's	254	14	10	58	58	0	126
30	St. John's	320	13	20	42	58	0	120
31	St. John's	291	13	20	54	66	3	143
32	St. John's	353	9	18	59	73	0	150
33	St. John's	390	27	22	77	109	0	208
34	St. John's	229	4	10	36	45	0	91
35	St. John's	217	18	33	41	31	0	105
36	St. John's	278	16	40	56	45	0	141
37	St. John's	231	17	33	51	56	0	140
38	St. John's	89	5	5	3	15	0	23
39	Advance - St. John's		23	40	95	160	1	296
40	Advance - St. John's		29	37	80	163	0	280
41	Advance - St. John's		29	47	72	172	1	292
42	Special Ballots		41	34	32	71	2	139
		9904	840	1259	1826	2528	18	5631

POLLING DIVISION
 RECAPITULATION OF VOTES
 FOR THE ELECTORAL DISTRICT OF
 WATERFORD VALLEY

November 30, 2015 Provincial General Election



Provincial Electoral District:
Waterford Valley

2011 Population: 14,601
 Land Area: 70 km²

Legend
 ● Community
 — District Boundary

0 3.25 6.5 13
 Kilometers

Newfoundland
 Labrador Department of Finance
 Newfoundland & Labrador Statistics Agency



Summary of Polling Divisions WATERFORD VALLEY

Total Number of Polling Divisions in District: 39

Total Number of Registered Electors in District: 9907

Polling Division	Boundary Descriptions	Registered Electors
1.	ST. JOHN'S (SHEA HEIGHTS): BLACKHEAD CRESCENT; BLACKHEAD VILLAGE ROAD; BARRY PLACE; CAPE SPEAR ROAD; DRUGGETT PLACE; AND BLACKHEAD ROAD (INCLUDING GOLDEN VISTA MANOR, 161 BLACKHEAD ROAD).	291
2.	ST. JOHN'S (SHEA HEIGHTS): WHITTY PLACE; BEAVER POND ROAD; HARTERY CRESCENT; REDDY STREET; TAYLOR'S PATH; WARFORD ROAD; AND HORLICK AVENUE.	258
3.	ST. JOHN'S (SHEA HEIGHTS): SHEA HEIGHTS ACCESS ROAD ; RODGERS STREET; HENNESSEY PLACE; LINEGAR AVENUE; LEARNING ROAD; AND MOOTREY PLACE.	263
4.	ST. JOHN'S (SHEA HEIGHTS): DILLON CRESCENT; AND CHAFE AVENUE.	307
5.	ST. JOHN'S (SHEA HEIGHTS): JORDAN PLACE; AND DRUKEN CRESCENT.	253
6.	ST. JOHN'S: BROWNRIGG PLACE; CRAIGMILLAR AVENUE (ODD NUMBERS 1 TO 69 SOUTH SIDE OF CRAIGMILLAR AVENUE); JOB STREET EXTENSION; MACKLIN PLACE; SUDBURY STREET (ODD NUMBERS 13 TO 53, WEST SIDE OF SUDBURY STREET); THOMPSON PLACE; OLD TOPSAIL ROAD (EVEN NUMBERS 2 TO 100, NORTH SIDE OF TOPSAIL ROAD) AND WATER STREET (ODD NUMBERS 495 TO 753, FROM PITTS MEMORIAL DRIVE BY-PASS TO THE WATERFORD BRIDGE ROAD INTERSECTION, EVEN NUMBERS 694 TO 744, FROM THE INTERSECTION OF WATER STREET AND SUDBURY STREET INTERSECTION TO THE INTERSECTION OF WATER STREET AND TOPSAIL ROAD).	270
7.	ST. JOHN'S: LESLIE STREET (ODD NUMBERS 7 TO 79, EVEN NUMBERS 16 TO 76); MCKAY STREET AND RICHMOND STREET (ODD AND EVEN NUMBERS FROM 13 TO 29, FROM THE WARBURY STREET TO ERIC STREET INTERSECTION).	274
8.	ST. JOHN'S: DAVIDSON PLACE; MCLEA PLACE; SHAW STREET (EXCLUDING MAPLEWOOD APTS, 75 SHAW STREET) AND WARBURY STREET.	186
9.	ST. JOHN'S: ERIC STREET (INCLUDING CORNWALL MANOR, 46 ERIC STREET); HAMILTON AVENUE (ODD NUMBERS FROM 199 TO 373, SOUTH SIDE OF HAMILTON AVENUE FROM SUDBURY STREET INTERSECTION TO DIRECTLY ACROSS FROM HAMILTON AVENUE EXTENSION); RICHMOND STREET (ODD AND EVEN NUMBERS FROM 32 TO 50, FROM THE ERIC STREET INTERSECTION TO HAMILTON AVENUE INTERSECTION).	193
10.	ST. JOHN'S: MAPLEWOOD APTS (75 SHAW STREET).	119

Summary of Polling Divisions WATERFORD VALLEY

Total Number of Polling Divisions in District: 39

Total Number of Registered Electors in District: 9907

Polling Division	Boundary Descriptions	Registered Electors
11.	ST. JOHN'S: CRAIGMILLAR AVENUE (EVEN NUMBERS 4 TO 160 NORTH SIDE OF CRAIGMILLAR AVENUE); CORNWALL CRESCENT; EIGHTEENTH STREET; FRASER PLACE; AND RYAN STREET.	257
12.	ST. JOHN'S: CORNWALL AVENUE (ALL ODD NUMBERS); TOPSAIL ROAD (EVEN NUMBERS 222 TO 258 FROM 18TH STREET TO CORNWALL AVENUE INTERSECTION) AND WESTERN AVENUE.	136
13.	ST. JOHN'S: CRAIGMILLAR AVENUE (ODD NUMBERS 71 TO 239 SOUTH SIDE OF CRAIGMILLAR AVENUE) AND OLD TOPSAIL ROAD (EVEN NUMBERS 102 TO 220 INCLUDING AVALON TERRACE).	212
14.	ST. JOHN'S: ST. LUKE'S NURSING HOME, 24 ROAD DE LUXE; ST. LUKE'S COTTAGES, 24 ROAD DE LUXE; AND BISHOP MEADEN MANOR, 25 TO 61 MCLOUGHLAN STREET.	214
15.	ST. JOHN'S: PARKHILL STREET; BLUE RIVER PLACE; AND HAZELWOOD CRESCENT (INCLUDING O'DWYER APARTMENTS, 46 HAZELWOOD CRESCENT).	291
16.	ST. JOHN'S: BANTING PLACE; BEST PLACE; BOWRING PLACE; COWAN AVENUE (ODD NUMBERS 15 TO 49, EVEN NUMBERS 8 TO 48); DUNSCOMBE PLACE; HOLBROOK AVENUE; HOLBROOK PLACE; TOPSAIL ROAD (ODD NUMBERS 425 TO 525 FROM COLUMBUS DRIVE TO COWAN AVENUE) AND WATERFORD BRIDGE ROAD (ODD NUMBERS 307 TO 315, EVEN NUMBERS 292 TO 322 INCLUDING WATERFORD HOSPITAL, 306 WATERFORD BRIDGE ROAD).	305
17.	ST. JOHN'S: BROOKFIELD ROAD (ODD NUMBERS 5 TO 31); CURRIE PLACE; MUNN PLACE; REID STREET; THOMAS STREET AND TOPSAIL ROAD (ODD NUMBERS 527 TO 569 FROM COWAN AVENUE TO BROOKFIELD ROAD).	290
18.	ST. JOHN'S: GOODYEAR PLACE; MACNAB'S LANE; MIDSTREAM PLACE; PARK ROAD; PERLIN STREET; SQUIRES AVENUE; WATERFORD HEIGHTS NORTH AND WATERFORD HEIGHTS SOUTH.	299
19.	ST. JOHN'S: BEACON HILL CRESCENT; HAWKER CRESCENT; AND TEMPLEMAN STREET.	269
20.	ST. JOHN'S: CORMACK STREET; DAVIES PLACE; DICKINSON PLACE; EARLE STREET; EARHART STREET; GRIEVE STREET; AND SOUTHCOTT PLACE.	286

Summary of Polling Divisions WATERFORD VALLEY

Total Number of Polling Divisions in District: 39

Total Number of Registered Electors in District: 9907

Polling Division	Boundary Descriptions	Registered Electors
21.	ST. JOHN'S (KILBRIDE): BROOKFIELD ROAD (ODD NUMBERS 61 TO 307, FROM THE INTERSECTION OF BROOKFIELD ROAD AND MIDSTREAM PLACE TO THE INTERSECTION OF BROOKFIELD ROAD AND HEAVY TREE ROAD INCLUDING PARKVIEW MANOR, 61 BROOKFIELD ROAD); CHAFE'S LANE; DOYLES LANE; HEAVY TREE ROAD (EVEN NUMBERS 270 TO 280 AND ODD NUMBER 291, THAT PORTION OF HEAVY TREE ROAD FROM THE INTERSECTION OF HEAVY TREE ROAD AND BROOKFIELD ROAD TO THE INTERSECTION OF HEAVY TREE ROAD AND COMMONWEALTH AVENUE); MCDONALD'S LANE; OLD BAY BULLS ROAD; PEARLTOWN ROAD; STANLEY'S LANE; TOBIN'S ROAD; AND WALSH'S LANE.	358
22.	ST. JOHN'S (KILBRIDE): ASHBOURNE DRIVE; BRENNAN FIELD; CARONDALE DRIVE; CEDARHURST PLACE; DORSEY'S LANE; HUNTINGDALE DRIVE; AND STRATFORD PLACE.	273
23.	ST. JOHN'S (KILBRIDE): MEADOWGREEN PLACE; OLD PETTY HARBOUR ROAD (ODD NUMBERS 1 TO 117); MEADOWVALE PLACE; PARKRIDGE DRIVE; CRESTVIEW PLACE; AND DENSMORE'S LANE.	223
24.	ST. JOHN'S (KILBRIDE): CHAPMAN CRESCENT; AND OLD PETTY HARBOUR ROAD (EVEN NUMBERS 88 TO 198).	247
25.	ST. JOHN'S (KILBRIDE): OLD PETTY HARBOUR ROAD (EVEN NUMBERS 14 TO 86, ODD NUMBERS 119 TO 201); AND MOONEY CRESCENT (INCLUDING KILBRIDE HOUSING CO-OP, 50 TO 54 MOONEY CRESCENT).	230
26.	ST. JOHN'S (KILBRIDE): KILBRIDE AVENUE; RAWLINS PLACE; SHANNON PLACE; SILVERTON PLACE; SILVERTON STREET; MOGRIDGE STREET; MUNICH PLACE; AND FAHEY STREET EXTENSION.	272
27.	ST. JOHN'S (KILBRIDE): FAHEY STREET; PURCELL STREET; AND STEAD PLACE.	256
28.	ST. JOHN'S (KILBRIDE): GORMAN AVENUE; GREGG PLACE; IRELAND STREET; AND SKANES AVENUE.	254
29.	ST. JOHN'S (KILBRIDE): COADY STREET ; COURTNEY STREET; LANNON STREET; AND SINNOTT PLACE.	258
30.	ST. JOHN'S (KILBRIDE): BISCAY PLACE; CONNOLLY'S LANE; CAPE PINE STREET; CAPPAHAYDEN STREET; GIBBONS PLACE; GRIFFIN'S LANE; ST. SHOTTS PLACE; AND VALLEYVIEW ROAD.	287

Summary of Polling Divisions WATERFORD VALLEY

Total Number of Polling Divisions in District: 39

Total Number of Registered Electors in District: 9907

Polling Division	Boundary Descriptions	Registered Electors
31.	ST. JOHN'S: (GOULDS): SILAS ROAD AND RUBY LINE (EVEN NUMBERS FROM 24 TO 230, NORTH SIDE OF RUBY LINE FROM BAY BULLS ROAD TO ROBERT E. HOWLETT MEMORIAL DRIVE OVERPASS); (KILBRIDE): BAY BULLS ROAD (ODD NUMBERS 217 TO 433, EVEN NUMBERS 148 TO 480); FARM ROAD AND LUNDRIGAN'S ROAD.	246
32.	ST. JOHN'S (KILBRIDE): BALNAFAD PLACE; CAPE RACE STREET; GALASHIELS PLACE; CROMDALE STREET; GLENLONAN STREET; IRISH LOOP STREET; KNAPDALE PLACE; LAGGAN PLACE; LONG BEACH STREET; MYRICK PLACE; ROSEMARKIE STREET; AND TARA STREET .	284
33.	ST. JOHN'S (KILBRIDE): AYLWARD PLACE; CEMETERY LANE; AND BAY BULLS ROAD (ODD NUMBERS 103 TO 215 INCLUDING MEADOWLAND MANOR, 107 BAY BULLS ROAD).	220
34.	ST. JOHN'S (KILBRIDE): ELLIOT'S ROAD; ROYAL OAK DRIVE; AND BAY BULLS ROAD (ODD NUMBERS 41 TO 101, EVEN NUMBERS 16 TO 146 INCLUDING SHERWOOD GROVE GARDEN TOWN HOUSES, 101 BAY BULLS ROAD).	269
35.	ST. JOHN'S: HILLVIEW DRIVE EAST; HILLVIEW DRIVE WEST; SOUTHSIDE ROAD (ODD NUMBERS 633 TO 721, EVEN NUMBERS 634 TO 826); WATERFORD LANE; BAY BULLS ROAD (ODD NUMBERS 1 TO 39); MACKEY PLACE; MEEHAN'S LANE; WILLIAMS HEIGHTS; WILLIAMS HEIGHTS EXTENSION; AND WHELAN'S LANE.	254
36.	ST. JOHN'S: CHUCKLEY PEAR PLACE; CARRIAGE LANE; WATERFORD AVENUE; WESTMOUNT PLACE; MOLLOY'S LANE; TOPSAIL ROAD (ODD NUMBERS 235 TO 247 AND 293 TO 397 FROM MCLOUGHLAN STREET TO COLUMBUS DRIVE WHICH INCLUDES AGNES PRATT NURSING HOME, 239 TOPSAIL ROAD); AND WATERFORD BRIDGE ROAD (EVEN NUMBERS 164 TO 290, ODD NUMBERS 171 TO 305 WHICH INCLUDES ST. BRIDE'S CONVENT, 220 WATERFORD BRIDGE ROAD; O'CONNOR RESIDENCE, 230 WATERFORD BRIDGE ROAD AND MCAULEY CONVENT, 250 WATERFORD BRIDGE ROAD).	209
37.	ST. JOHN'S: EATON PLACE; FORAN STREET; PRATT PLACE; WATERFORD BRIDGE ROAD (EVEN NUMBERS 110 TO 162, ODD NUMBERS 87 TO 169); ROAD DE LUXE (EXCLUDING 24 ROAD DE LUXE, ST. LUKE'S HOME); AND MCLOUGHLAN STREET (EXCLUDING 25 TO 61 AND BISHOP MEADEN MANOR, 30 MCLOUGHLAN STREET).	280

Summary of Polling Divisions WATERFORD VALLEY

Total Number of Polling Divisions in District: 39

Total Number of Registered Electors in District: 9907

Polling Division	Boundary Descriptions	Registered Electors
38.	ST. JOHN'S: OLD TOPSAIL ROAD (ODD NUMBERS 5 TO 117 AND 147 TO 231 FROM WATER STREET TO MCLOUGHLAN STREET); WATERFORD BRIDGE ROAD (ODD NUMBERS 1 TO 83, EVEN NUMBERS 2 TO 100); BUCKLEY'S LANE; COUSENS PLACE; SYME'S BRIDGE ROAD; NOTTINGHAM DRIVE; GERMONDALE PLACE; SHERWOOD DRIVE; AND TESSIER'S LANE.	258
39.	ST. JOHN'S: SOUTHSIDE ROAD (ODD AND EVEN NUMBERS 221 TO 632); AND FORT AMHERST ROAD.	256

Total Electors for WATERFORD VALLEY: 9907

ELECTORAL DISTRICT OF WATERFORD VALLEY

No.	Polling Division	Eligible Voters		Ballots Counted				
		Revised 2015 List	Number of Swear Ins at the Polls	COFFIN, Alison NDP	OSBORNE, Tom LIB	STOODLEY, Alison PC	Rejected Ballots	Total Ballots
1	St. John's (Shea Heights)	291	32	10	133	5	0	148
2	St. John's (Shea Heights)	258	29	1	158	7	0	166
3	St. John's (Shea Heights)	263	17	11	128	5	1	145
4	St. John's (Shea Heights)	307	32	15	156	4	0	175
5	St. John's (Shea Heights)	253	29	4	134	2	5	145
6	St. John's	270	22	58	57	19	0	134
7	St. John's	274	24	27	76	9	0	112
8	St. John's	186	21	22	49	16	0	87
9	St. John's	193	16	31	37	7	1	76
10	St. John's	119	51	15	101	18	0	134
11	St. John's	257	23	45	72	16	2	135
12	St. John's	136	9	25	40	4	1	70
13	St. John's	212	27	30	61	17	1	109
14	St. John's	214	15	9	74	18	3	104
15	St. John's	291	28	23	86	26	0	135
16	St. John's	305	32	41	71	45	0	157
17	St. John's	290	27	40	87	23	0	150
18	St. John's	299	23	38	86	24	0	148
19	St. John's	269	23	39	71	26	0	136
20	St. John's	286	20	24	72	29	0	125
21	St. John's (Kilbride)	358	31	19	80	41	0	140

ELECTORAL DISTRICT OF WATERFORD VALLEY

No.	Polling Division	Eligible Voters		Ballots Counted				
		Revised 2015 List	Number of Swear Ins at the Polls	COFFIN, Alison NDP	OSBORNE, Tom LIB	STOODLEY, Alison PC	Rejected Ballots	Total Ballots
22	St. John's (Kilbride)	273	33	32	80	28	0	140
23	St. John's (Kilbride)	223	10	28	34	18	0	80
24	St. John's (Kilbride)	247	22	15	63	16	0	94
25	St. John's (Kilbride)	230	15	25	65	13	0	103
26	St. John's (Kilbride)	272	20	30	69	21	1	121
27	St. John's (Kilbride)	256	19	21	56	12	2	91
28	St. John's (Kilbride)	254	14	21	38	8	0	67
29	St. John's (Kilbride)	258	18	20	52	23	0	95
30	St. John's (Kilbride)	287	51	24	81	25	0	130
31	St. John's (Goulds)	246	13	12	64	16	0	92
32	St. John's (Kilbride)	284	56	25	93	21	1	140
33	St. John's (Kilbride)	220	17	16	54	13	0	83
34	St. John's (Kilbride)	269	9	16	45	14	0	75
35	St. John's	254	27	35	73	8	0	116
36	St. John's	209	35	15	56	23	3	97
37	St. John's	280	43	35	88	21	1	145
38	St. John's	258	34	41	82	19	1	143
39	St. John's	256	22	17	81	8	0	106
40	Advance - St. John's		52	45	204	53	0	302
41	Advance - St. John's		27	12	131	26	0	169
42	Advance - St. John's		24	19	104	32	0	155

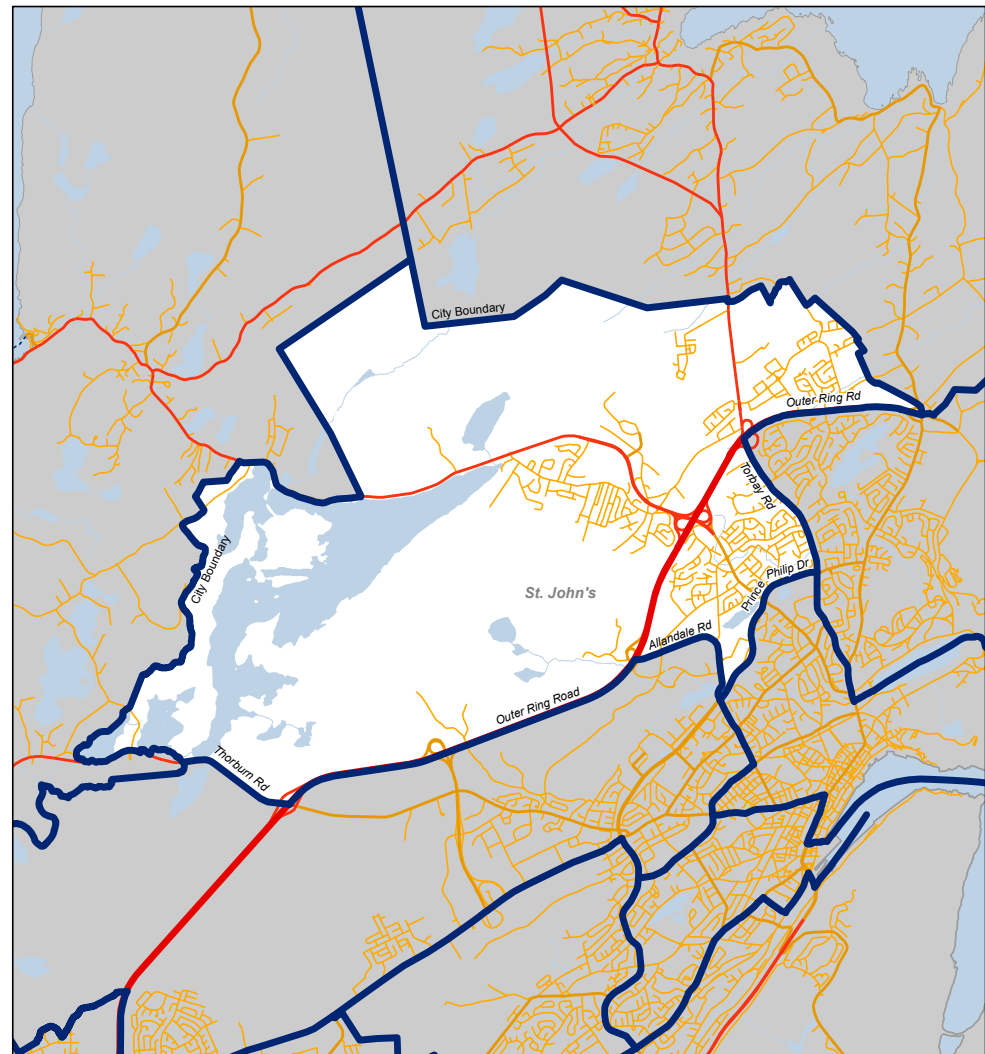
ELECTORAL DISTRICT OF WATERFORD VALLEY

No.	Polling Division	Eligible Voters		Ballots Counted				
		Revised 2015 List	Number of Swear Ins at the Polls	COFFIN, Alison NDP	OSBORNE, Tom LIB	STOODLEY, Alison PC	Rejected Ballots	Total Ballots
43	Special Ballots		39	31	146	13	4	194
		9907	1131	1062	3588	792	27	5469



POLLING DIVISION
 RECAPITULATION OF VOTES
 FOR THE ELECTORAL DISTRICT OF
 WINDSOR LAKE

November 30, 2015 Provincial General Election



Provincial Electoral District:
Windsor Lake

2011 Population: 14,187
 Land Area: 50 km²

Legend
 ● Community
 — District Boundary

0 3.25 6.5 13
 Kilometers

Newfoundland Labrador Department of Finance
 Newfoundland & Labrador Statistics Agency



Summary of Polling Divisions WINDSOR LAKE

Total Number of Polling Divisions in District: 32

Total Number of Registered Electors in District: 9145

Polling Division	Boundary Descriptions	Registered Electors
1.	ST. JOHN'S: BLUE PUTTEE DRIVE; SOLDIER CRESCENT; GOLF COURSE ROAD; SHORTALL STREET; COULTAS STREET; ROWSELL PLACE; SGT. CRAIG GILLAM AVENUE (ODD NUMBERS 13 TO 49, EVEN NUMBERS 22 TO 50); AND MCCRAE STREET.	321
2.	ST. JOHN'S: LARNER STREET; STENLAKE CRESCENT; VEITCH CRESCENT; TRAINOR PLACE; AND STAVANGER DRIVE (EVEN NUMBERS 302 TO 326, ODD NUMBERS 295 TO 313).	290
3.	ST. JOHN'S: ABERDEEN AVENUE; BROOKLYN AVENUE; CATALINA PLACE; COMPTON PLACE; HYDE PARK DRIVE; KAITLYN PLACE; MANCHESTER STREET; PRESTON PLACE; SNOW'S LANE (ODD NUMBERS 65 TO 99) AND STAVANGER DRIVE (EVEN NUMBERS 328 TO 370, ODD NUMBERS 315 TO 411).	323
4.	ST. JOHN'S: STAVANGER DRIVE (EVEN NUMBERS 2 TO 300, ODD NUMBERS 1 TO 293); CORPORAL JAMIE MURPHY STREET; OAKLEY PLACE; TREBBLE PLACE; TANSLEY STREET; STANFORD PLACE; SGT. CRAIG GILLAM AVENUE (ODD NUMBERS 1 TO 11, EVEN NUMBERS 2 TO 20); BANIKHIN PLACE; KERR STREET; AND WHITE ROSE DRIVE.	273
5.	ST. JOHN'S: HUSSEY DRIVE (EVEN NUMBERS RANGES 2 TO 64 AND 176 TO 208, ODD NUMBER RANGES 1 TO 19 AND 93 TO 131); TORBAY ROAD (ODD NUMBERS 553 TO 639, EVEN NUMBERS 620 TO 810); GREEN STREET; ANN-JEANNETTE PLACE; FOGWILL PLACE; HEBRON WAY; SEA ROSE AVENUE; AND R.C.A.F. ROAD.	206
6.	ST. JOHN'S: HUSSEY DRIVE (EVEN NUMBERS 66 TO 174, ODD NUMBERS 21 TO 91); CAROLYN DRIVE; AND LEONARD PLACE.	166
7.	ST. JOHN'S: HARBOUR VIEW AVENUE; LEDREW'S ROAD; PENNEY LANE (TORBAY ESTATES APARTMENTS A, B, C, D, AND E, 1 PENNEY LANE); PRIM PLACE; AND TORBAY ROAD (ODD NUMBERS 315 TO 467, FROM THE INTERSECTION OF TORBAY ROAD AND NEWFOUNDLAND DRIVE TO THE INTERSECTION OF TORBAY ROAD AND THE OUTER RING ROAD).	307
8.	ST. JOHN'S: PENNEY CRESCENT; SLADE PLACE; JACKSON PLACE; HONEYGOLD PLACE; RAYSON PLACE; RUSTED PLACE; AND PENNEY LANE (EVEN NUMBERS 2 TO 6).	341
9.	ST. JOHN'S: DEXTER PLACE; RUSSELL STREET; BOTWOOD PLACE; AND STIRLING CRESCENT.	335
10.	ST. JOHN'S: NEWFOUNDLAND DRIVE (EVEN AND ODD NUMBERS 446 TO 575 FROM PORTUGAL COVE ROAD TO TORBAY ROAD); AND MUSGRAVE STREET.	296

Summary of Polling Divisions WINDSOR LAKE

Total Number of Polling Divisions in District: 32

Total Number of Registered Electors in District: 9145

Polling Division	Boundary Descriptions	Registered Electors
11.	ST. JOHN'S: TRACEY PLACE; KINGFISHER PLACE; KERSHAW PLACE; LUNENBURG STREET; SACKVILLE STREET; STRATHIE STREET ; AND WEDGEPORT ROAD.	280
12.	ST. JOHN'S: HALLEY DRIVE; COUGHLAN PLACE; LEDINGHAM PLACE; LAWTON CRESCENT; AND INGLIS PLACE.	327
13.	ST. JOHN'S: BANFF PLACE; JASPER STREET; CHESHIRE STREET ; AND WINNIPEG STREET.	285
14.	ST. JOHN'S: TORONTO STREET; EDMONTON PLACE; PRINCE CHARLES PLACE; CHARLOTTETOWN PLACE; AND PRINCESS ANNE PLACE.	257
15.	ST. JOHN'S: CALGARY STREET; HALIFAX STREET; QUEBEC STREET; FREDERICTON PLACE; MERCER'S DRIVE; AND MACDONALD DRIVE (NORTH SIDE OF MACDONALD DRIVE FROM PORTUGAL COVE ROAD TO TORBAY ROAD, NUMBER 158 ONLY).	284
16.	ST. JOHN'S: SYDNEY PLACE; YELLOWKNIFE STREET; PARLIAMENT STREET; VANCOUVER STREET; LAWLOR PLACE; AND REGINA PLACE.	268
17.	ST. JOHN'S: OTTAWA STREET; WHITEHORSE PLACE; PARLIAMENT PLACE; ESCASONI PLACE; PORTUGAL COVE ROAD (EVEN NUMBERS 232 TO 268, THE EAST SIDE OF PORTUGAL COVE ROAD FROM MACDONALD DRIVE TO NEWFOUNDLAND DRIVE INCLUDING CHANCELLOR PARK, 270 PORTUGAL COVE ROAD).	246
18.	ST. JOHN'S: BRANSCOMBE STREET; VENTURA PLACE; RHODORA STREET; AND LANCASTER STREET.	368
19.	ST. JOHN'S: CAHILL DRIVE; JESSEAU PLACE; HALL'S ROAD; MCNIVEN PLACE; DUMBARTON PLACE; BEN AVON PLACE; AND DURNESS STREET .	331
20.	ST. JOHN'S: OTTER DRIVE; BARNWELL STREET; CRAMBRAE STREET; TURNBERRY STREET; KINCAID STREET; GAILOCK STREET; AND MACBETH DRIVE.	393
21.	ST. JOHN'S: CHEROKEE DRIVE; CEDAR DRIVE; AND FIRDALE DRIVE.	378
22.	ST. JOHN'S: AIRPORT HEIGHTS DRIVE; CANSO PLACE; ARGUS PLACE; AND ELDERBERRY PLACE.	315
23.	ST. JOHN'S: PENETANGUISHENE ROAD; OAKMOUNT STREET; SABRE STREET; NEWHOOK PLACE; BURRY PORT STREET; HERCULES PLACE; AND AMELIA STREET .	265

Summary of Polling Divisions WINDSOR LAKE

Total Number of Polling Divisions in District: 32

Total Number of Registered Electors in District: 9145

Polling Division	Boundary Descriptions	Registered Electors
24.	ST. JOHN'S: SAVANNAH PARK DRIVE; FORDE DRIVE; AUTUMN DRIVE; GALAXY CRESCENT; ALDER PLACE; MALKA DRIVE; AND PARKER'S POND ROAD .	298
25.	ST. JOHN'S: NAVAJO PLACE; PIPER STREET; VISCOUNT STREET; FALCON PLACE; CESSNA STREET; SEMINOLE DRIVE; CARAVELLE PLACE; AND LEGACY PLACE.	303
26.	ST. JOHN'S: PORTUGAL COVE ROAD (EVEN NUMBERS 494 TO 816); AIRPORT PLACE; AIRPORT ROAD; AVIATION COURT; RADIO RANGE ROAD; VANGUARD COURT; BEAUFORD PLACE; LOCKHEED STREET; MAJOR'S PATH; INTERNATIONAL PLACE; CHINOOK LANE; AND CRAIG DOBBIN WAY.	195
27.	ST. JOHN'S: PORTUGAL COVE ROAD (ODD NUMBERS 243 TO 283 FROM LONDON ROAD TO HIGGINS LINE); LIMERICK PLACE; HIGGINS LINE (EVEN NUMBERS 142 TO 176 FROM LONDON ROAD TO PORTUGAL COVE ROAD); HIGGINS LINE (ODD NUMBERS 135 TO 143 FROM RIDGE ROAD TO FOX AVENUE); BELL'S TURN (EVEN AND ODD NUMBERS 2 TO 24 SOUTH SIDE OF HIGGINS LINE); BRADSHAW PLACE; RIDGE ROAD (EVEN NUMBERS 10 TO 36); JOHNSON CRESCENT; CONROY PLACE; FURLONG STREET; MORISON PLACE; AND FOX AVENUE (ODD NUMBERS 5 TO 81).	287
28.	ST. JOHN'S: PORTUGAL COVE ROAD (ODD NUMBERS FROM 203 TO 237 THE WEST SIDE OF PORTUGAL COVE ROAD FROM PRINCE PHILIP PARKWAY TO LONDON ROAD); PRINCE PHILLIP DRIVE (THE NORTH SIDE OF PRINCE PHILLIP DRIVE FROM ALLANDALE ROAD TO PORTUGAL COVE ROAD); DUBLIN ROAD; MAYPARK PLACE; RIDGE ROAD (SOUTH SIDE OF RIDGE ROAD TO HIGGINS LINE); HIGGINS LINE (ODD AND EVEN NUMBERS 83 TO 120 FROM ALLANDALE ROAD TO LONDON ROAD); LONDON ROAD; BELFAST STREET; BONNYCASTLE CRESCENT; SOMERSET PLACE; AND SUSSEX PLACE.	248
29.	ST. JOHN'S: GILMORE STREET; AYLWARD'S LANE; WITHERS PLACE; BELL'S TURN (ODD AND EVEN NUMBERS 29 TO 57 NORTH SIDE OF HIGGINS LINE); PINSENT PLACE; AND PORTUGAL COVE PLACE (INCLUDING GREYCLIFFE, 304 PORTUGAL COVE PLACE).	221
30.	ST. JOHN'S: HUNT'S LANE; NEW PLACE; KELLY STREET; BROPHY PLACE; DOHENEY PLACE; GEOFFREY PLACE; AND KILDARE PLACE.	232

Summary of Polling Divisions WINDSOR LAKE

Total Number of Polling Divisions in District: 32

Total Number of Registered Electors in District: 9145

Polling Division	Boundary Descriptions	Registered Electors
31.	ST. JOHN'S: FOX AVENUE (EVEN NUMBERS 4 TO 80); BLACKWOOD PLACE; HIGGINS LINE (ODD NUMBERS 151 TO 169 FROM FOX AVENUE TO PORTUGAL COVE ROAD); HUNT PLACE; RIDGE ROAD (EVEN NUMBERS 38 TO 84); AND MCGRATH PLACE EAST.	216
32.	ST. JOHN'S: ALICE DRIVE; ALLANDALE ROAD (ODD AND EVEN NUMBERS 259 TO 486, THE NORTH-WEST PORTION OF ALLANDALE ROAD FROM THE INTERSECTION OF THE OUTER RING ROAD TO THE END OF ALLANDALE ROAD); EDGECOMBE DRIVE; FERGUS PLACE; GLOUCESTER STREET; GROVES ROAD (ODD AND EVEN NUMBERS FROM 277 TO 443, THE NORTH-WEST PORTION OF GROVES ROAD FROM THE INTERSECTION OF THE OUTER RING ROAD TO THE END OF GROVES ROAD); PITCHER'S PATH AND THORBURN ROAD (EVEN NUMBERS 640 TO 760).	290

Total Electors for WINDSOR LAKE: 9145

ELECTORAL DISTRICT OF WINDSOR LAKE

No.	Polling Division	Eligible Voters		Ballots Counted				
		Revised 2015 List	Number of Swear Ins at the Polls	BENNETT, Cathy LIB	CLEARY, Ryan PC	ROWE, Don NDP	Rejected Ballots	Total Ballots
1	St. John's	321	37	147	40	16	2	205
2	St. John's	290	19	107	52	12	0	171
3	St. John's	323	32	100	46	30	0	176
4	St. John's	273	49	107	46	14	2	169
5	St. John's	206	22	62	17	17	0	96
6	St. John's	166	10	20	9	10	0	39
7	St. John's	307	5	43	7	8	0	58
8	St. John's	341	10	88	34	16	1	139
9	St. John's	335	8	82	37	30	1	150
10	St. John's	296	12	63	19	16	0	98
11	St. John's	280	16	80	18	20	0	118
12	St. John's	327	13	82	23	20	2	127
13	St. John's	285	13	73	24	24	4	125
14	St. John's	257	15	55	30	22	1	108
15	St. John's	284	23	75	35	21	0	131
16	St. John's	268	9	68	29	22	0	119
17	St. John's	246	9	30	24	8	1	63
18	St. John's	368	37	103	27	24	0	154
19	St. John's	331	26	117	33	11	4	165
20	St. John's	393	50	134	44	15	1	194
21	St. John's	378	13	73	25	12	0	110

ELECTORAL DISTRICT OF WINDSOR LAKE

No.	Polling Division	Eligible Voters		Ballots Counted				
		Revised 2015 List	Number of Swear Ins at the Polls	BENNETT, Cathy LIB	CLEARY, Ryan PC	ROWE, Don NDP	Rejected Ballots	Total Ballots
22	St. John's	315	21	65	38	18	0	121
23	St. John's	265	29	55	28	22	0	105
24	St. John's	298	27	68	21	13	0	102
25	St. John's	303	37	119	23	9	0	151
26	St. John's	195	16	35	17	8	0	60
27	St. John's	287	9	57	15	21	0	93
28	St. John's	248	32	89	24	34	0	147
29	St. John's	221	8	50	8	10	0	68
30	St. John's	232	0	41	8	6	0	55
31	St. John's	216	6	47	8	14	0	69
32	St. John's	290	21	34	15	7	0	56
33	Advance - St. John's		26	218	42	38	1	299
34	Advance - St. John's		20	196	37	33	1	267
35	Advance - St. John's		21	145	19	9	2	175
36	Advance - St. John's		24	120	13	15	0	148
37	Special Ballots		34	134	35	22	3	194
		9145	759	3182	970	647	26	4825

HISTORICAL GENERAL ELECTION STATISTICS (1949-2015)

	May 27 1949	Nov 26 1951	Oct 2 1956	Aug 20 1959	Nov 19 1962	Sep 8 1966	Oct 28 1971	Mar 24 1972	Sep 16 1975	Jun 18 1979
Number of Electoral Districts	25	25	35	35	41	41	41	41	51	52
Number of Seats	28	28	36	36	42	42	42	42	51	52
LIB Candidates Nominated	28	28	35	32	42	42	42	41	51	52
NL Party Candidates Nominated	-	-	-	-	-	-	-	-	-	-
NDP Candidates Nominated	0	0	0	18	6	3	19	3	17	51
PC Candidates Nominated	28	23	31	32	35	38	42	41	51	52
The Labrador Party Candidates Nominated	-	-	-	-	-	-	-	-	-	-
Independent/Non-Affiliated Candidates Nominated	2	3	11	12	3	7	5	10	32	7
Candidates Nominated (Total)	58	54	77	94	86	90	108	95	151	162
Candidates Elected by Acclamation	-	5	4	1	3	3	-	1	-	-
LIB Candidates Elected	22	24	32	31	34	39	20	9	16	19
NL Party Candidates Elected	-	-	-	-	-	-	-	-	-	-
NDP Candidates Elected	-	-	-	0	0	0	0	0	0	0
PC Candidates Elected	5	4	4	3	7	3	21	33	30	33
The Labrador Party Candidates Elected	-	-	-	-	-	-	-	-	-	-
Independent/Non-Affiliated Candidates Elected	1	0	0	2	1	0	1	0	5	0
Candidates Elected (Total)	28	28	36	36	42	42	42	42	51	52

HISTORICAL GENERAL ELECTION STATISTICS (1949-2015)

	May 27 1949	Nov 26 1951	Oct 2 1956	Aug 20 1959	Nov 19 1962	Sep 8 1966	Oct 28 1971	Mar 24 1972	Sept 16 1975	Jun 18 1979
Liberal Votes Received	108,802	83,628	75,883	75,560	72,319	91,613	102,775	77,849	82,270	95,943
NL Party Votes Received	-	-	-	-	-	-	-	-	-	-
NDP Votes Received	-	-	-	9,352	4,479	2,725	4,075	410	9,653	18,507
PC Votes Received	55,111	46,782	36,591	33,002	45,055	50,316	118,899	126,508	101,106	119,151
The Labrador Party Votes Received	-	-	-	-	-	-	-	-	-	-
Independent/Non-Affiliated Votes Received	2,642	1,156	1,964	12,411	1,348	3,548	5,804	4,307	28,879	2,786
Rejected Ballots	880	837	1,027	823	759	1,169	2,020	1,004	971	748
Votes Cast (Total)	168,435	132,403	115,465	131,148	123,990	149,371	233,573	210,078	222,789	237,135
Registered Voters (Total)	176,281	176,281	189,240	189,240	211,921	239,616	265,653	265,653	306,427	322,239
District in which Election Voided	0	0	0	0	0	0	0	1	0	0

HISTORICAL GENERAL ELECTION STATISTICS (1949-2015)

	Apr 6 1982	Apr 2 1985	Apr 20 1989	May 3 1993	Feb 22 1996	Feb 9 1999	Oct 21 2003	Oct 9 2007	Oct 11 2011	Nov 30 2015
Number of Electoral Districts	52	52	52	52	48	48	48	48	48	40
Number of Seats	52	52	52	52	48	48	48	48	48	40
LIB Candidates Nominated	52	52	52	52	48	48	48	47	48	40
NL Party Candidates Nominated	-	-	-	-	-	7	-	0	-	-
NDP Candidates Nominated	23	49	36	52	20	35	34	36	48	40
PC Candidates Nominated	52	52	52	52	48	48	48	48	48	40
The Labrador Party Candidates Nominated	-	-	-	-	-	-	4	1	-	-
Independent/Non-Affiliated Candidates Nominated	2	5	6	10	8	8	9	3	3	4
Candidates Nominated (Total)	129	158	146	166	124	146	143	135	147	124
Candidates Elected by Acclamation	-	-	-	-	-	-	-	1	-	-
LIB Candidates Elected	8	15	31	35	37	32	12	3	6	31
NL Party Candidates Elected	-	-	-	-	-	0	-	0	-	-
NDP Candidates Elected	0	1	0	1	1	2	2	1	5	2
PC Candidates Elected	44	36	21	16	9	14	34	44	37	7
The Labrador Party Candidates Elected	-	-	-	-	-	-	0	0	-	-
Independent/Non-Affiliated Candidates Elected	0	0	0	0	1	0	0	0	0	0
Candidates Elected (Total)	52	52	52	52	48	48	48	48	48	40

HISTORICAL GENERAL ELECTION STATISTICS (1949-2015)

	Apr 6 1982	Apr 2 1985	Apr 20 1989	May 3 1993	Feb 22 1996	Feb 9 1999	Oct 21 2003	Oct 9 2007	Oct 11 2011	Nov 11 2015
Liberal Votes Received	87,228	102,016	137,271	148,274	157,229	132,399	92,152	48,598	42,417	114,272
NL Party Votes Received	-	-	-	-	-	2,562	-	-	-	-
NDP Votes Received	9,371	39,954	12,929	22,399	12,706	21,962	19,048	19,028	54,713	24,176
PC Votes Received	152,966	134,893	138,609	127,150	110,312	108,772	162,949	155,972	124,523	60,143
The Labrador Party Votes Received	-	-	-	-	-	-	-	68	-	-
Independent/Non-Affiliated Votes Received	425	778	2,138	3,967	5,111	1,112	998	446	430	1,344
Rejected Ballots	1,034	861	838	841	847	822	790	1,040	759	899
Votes Cast (Total)	251,024	278,502	291,785	302,631	286,205	267,629	278,328	225,152	222,842	200,834
Registered Voters (Total)	359,087	361,087	367,912	361,912	384,709	384,709	383,783	367,561	384,821	363,207
District in which Election Voided	0	0	0	1	0	0	0	1	0	0



39 Hallett Crescent
St. John's, NL
A1B 4C4

Telephone (Local or Toll-Free): (1-877) 729-7987

Website: www.elections.gov.nl.ca

E-mail: enl@gov.nl.ca

Twitter: @NLElections