



Census of India 2011

MADHYA PRADESH

SERIES-24

PART XII-B

DISTRICT CENSUS HANDBOOK

ASHOKNAGAR

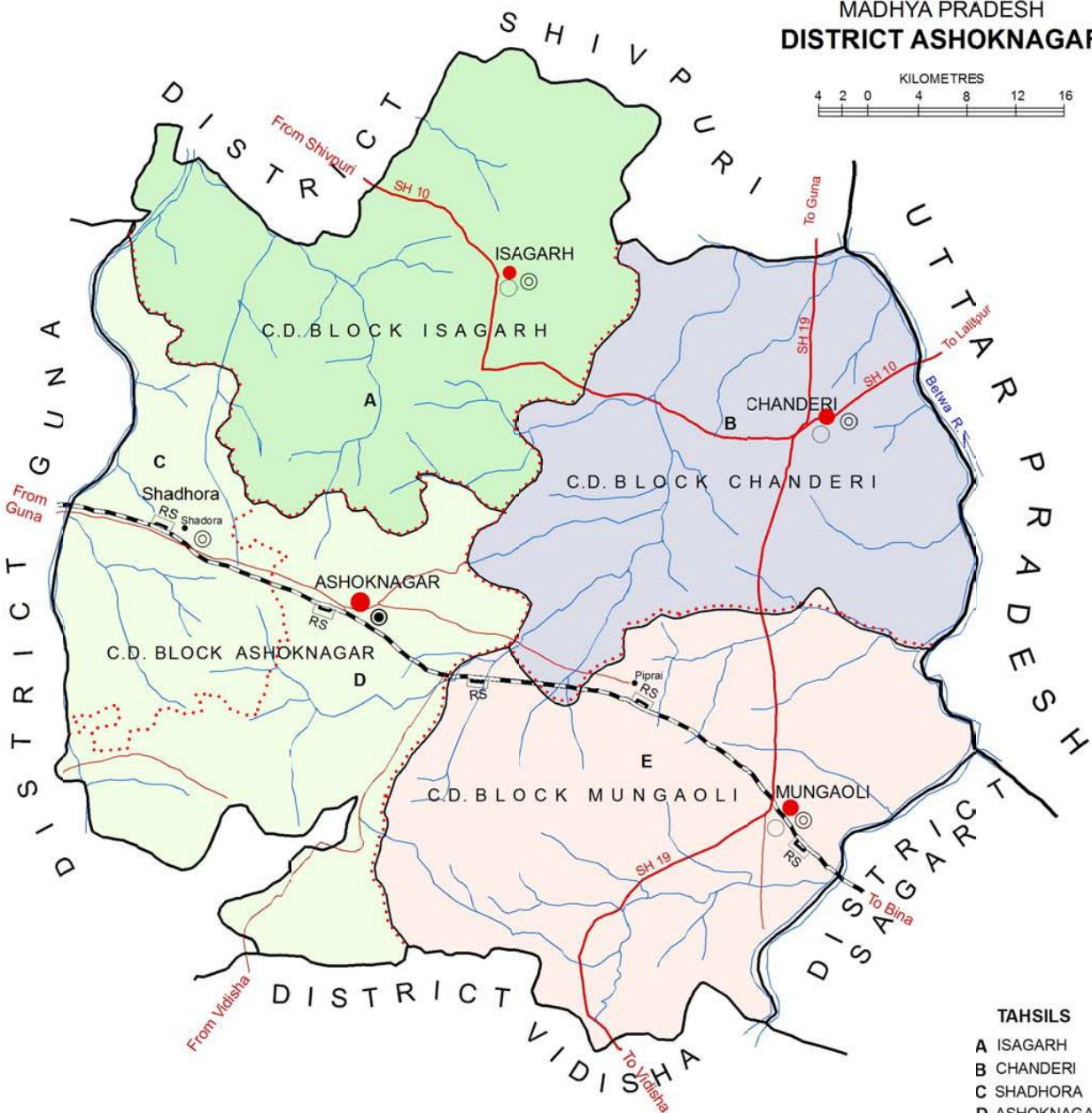
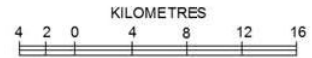
VILLAGE AND TOWN WISE

PRIMARY CENSUS ABSTRACT (PCA)



DIRECTORATE OF CENSUS OPERATIONS
MADHYA PRADESH

INDIA
MADHYA PRADESH
DISTRICT ASHOKNAGAR

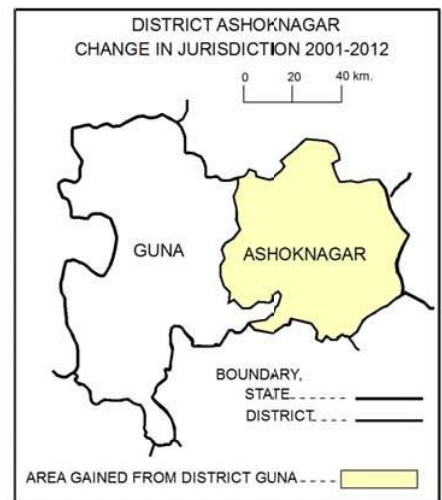


- TAHSILS**
- A ISAGARH
 - B CHANDERI
 - C SHADHORA
 - D ASHOKNAGAR
 - E MUNGAOLI

TOTAL POPULATION	845,071
NUMBER OF TAHSILS	5
NUMBER OF C.D. BLOCKS	4
NUMBER OF TOWNS	4
NUMBER OF VILLAGES	899
AREA (In Sq. Km.)	4,674.00

NOTE - DISTRICT HEADQUARTERS IS ALSO TAHSIL AND C.D.BLOCK HEADQUARTERS.

- BOUNDARY, STATE
- " DISTRICT
- " C.D.BLOCK
- " TAHSIL
- HEADQUARTERS: DISTRICT, TAHSIL, C.D.BLOCK
- VILLAGES HAVING 5000 AND ABOVE POPULATION WITH NAME
- URBAN AREA WITH POPULATION SIZE - II,III,IV
- STATE HIGHWAY
- IMPORTANT ROADS
- RAILWAY LINE WITH STATION: BROAD GAUGE
- RIVER AND STREAM



Some of the village boundaries and their locations are shown in C.D. Block maps notionally. Physical features (R.F. etc.) shown in C.D. Block maps are replication of 2001 census maps. Jurisdictional changes occurred during 2001-11 have been updated on 2001 census maps. C.D. Block maps included in this publication have been prepared, carving out the boundaries from tahsil maps.

© Government of India copyright 2015



CENSUS OF INDIA 2011

MADHYA PRADESH

SERIES-24

PART XII - B

DISTRICT CENSUS HANDBOOK

ASHOKNAGAR

**VILLAGE AND TOWN WISE
PRIMARY CENSUS ABSTRACT (PCA)**



**Directorate of Census Operations,
Madhya Pradesh**

MOTIF



BADAL MAHAL, CHANDERI

A gate without a Mahal, it was constructed to commemorate some important victory.

This is a tall, slim, rather elaborate arch that leads nowhere. There is no building either in front or behind it. There is also no local legend that might explain its purpose. The palace is called a 'cloud mansion', as it was meant to serve as the entrance to the summer resort cooled by flowing water simulating monsoon showers. This, however is just informed speculation based on 'Badal Mahals' in other parts of India.

Contents

		Pages
1	Foreword	1
2	Preface	3
3	Acknowledgement	5
4	History and Scope of the District Census Handbook	7
5	Brief History of the District	9
6	Administrative Setup	10
7	District Highlights - 2011 Census	12
8	Important Statistics	13
9	Section - I Primary Census Abstract (PCA)	
	(i) Brief note on Primary Census Abstract	16
	(ii) District Primary Census Abstract	21
	(iii) Appendix to District Primary Census Abstract Total, Scheduled Castes and Scheduled Tribes Population - Urban Block wise	29
	(iv) Primary Census Abstract for Scheduled Castes (SC)	37
	(v) Primary Census Abstract for Scheduled Tribes (ST)	45
	(vi) Rural PCA-C.D. blocks wise Village Primary Census Abstract	53
	(vii) Urban PCA-Town wise Primary Census Abstract	157
10	Section -II Tables based on Households Amenities and Assets (Rural /Urban) at District and Sub-District level.	
	(i) Table -1: Households by Ownership status and by Number of Dwelling rooms occupied in the District, 2011	173

(ii)	Table -2:	Percentage distribution of Households living in Permanent, Semi permanent and Temporary houses, 2011	174
(iii)	Table -3:	Number and Percentage of Households by main source of Drinking water, 2011	176
(iv)	Table -4:	Number and Percentage of Households by main source of Lighting, 2011	178
(v)	Table -5:	Number and Percentage of Households by type of Latrine facility, 2011	180
(vi)	Table -6:	Number and Percentage of Households by type of Drainage connectivity for waste water outlet, 2011	182
(vii)	Table -7:	Number and Percentage of Households by availability of Kitchen facility, 2011	183
(viii)	Table -8:	Number and Percentage of Households by type of fuel used for Cooking, 2011	184
(ix)	Table -9:	Number and Percentage of Households availing Banking services and number of Households having each of the specified Assets, 2011	186

FOREWORD

The District Census Handbook (DCHB) is an important publication of the Census Organization since 1951. It contains both Census and non Census data of urban and rural areas for each District. The Census data provide information on demographic and socio-economic characteristics of population at the lowest administrative unit i.e. of each Village and Town and ward of the District. The Primary Census Abstract (PCA) part of this publication contains Census data including data on household amenities collected during 1st.phase of the Census i.e. House Listing and Housing Census. The non Census data presented in the DCHB is in the form of Village Directory and Town Directory contain information on various infrastructure facilities available in the village and townviz; education, medical, drinking water, communication and transport, post and telegraph, electricity, banking, and other miscellaneous facilities. Later on, the Telegraph Services were closed by the Government of India on 15th. July, 2013.The data of DCHB are of considerable importance in the context of planning and development at the grass-root level.

2. In the 1961 Census, DCHB provided a descriptive account of the District, administrative statistics, Census tables and Village and Town Directory including Primary Census Abstract. This pattern was changed in 1971 Census and the DCHB was published in three parts: Part-A related to Village and Town Directory, Part-B to Village and Town PCA and Part-C comprised analytical report, administrative statistics, District Census tables and certain analytical tables based on PCA and amenity data in respect of Villages. The 1981 Census DCHB was published in two parts: Part-A contained Village and Town Directory and Part-B the PCA of Village and Town including the SCs and STs PCA up to Tahsil/Town levels. New features along with restructuring of the formats of Village and Town Directory were added. In Village Directory, all amenities except electricity were brought together and if any amenity was not available in the referent Village, the distance in broad ranges from the nearest place having such an amenity, was given.

3. The pattern of 1981 Census was followed by and large for the DCHB of 1991 Census except the format of PCA. It was restructured. Nine-fold industrial classification of main workers was given against the four-fold industrial classification presented in the 1981 Census. In addition, sex wise population in 0-6 age group was included in the PCA for the first time with a view to enable the data users to compile more realistic literacy rate as all children below 7 years of age had been treated as illiterate at the time of 1991 Census. One of the important innovations in the 1991 Census was the Community Development Block (CD Block) level presentation of VillageDirectory and PCA data instead of the traditional Tahsil/Taluk/PS level presentation.

4. As regards DCHB of 2001 Census, the scope of Village Directory was improved by including some other amenities like banking, recreational and cultural facilities, newspapers & magazines and 'most important commodity' manufactured in a Village in addition to prescribed facilities of earlier Censuses. In Town Directory, the statement on Slums was modified and its coverage was enlarged by including details on all slums instead of 'notified slums'.

5. The scope and coverage of Village Directory of 2011 DCHB has been widened by including a number of new amenities in addition to those of 2001. These newly added amenities are: Pre-Primary School, Engineering College, Medical College, Management Institute, Polytechnic, Non-formal Training Centre, Special School for Disabled, Community Health Centre, Veterinary Hospital, Mobile Health Clinic, Medical Practitioner with MBBS Degree, Medical Practitioner with no degree, Traditional Practitioner and faith Healer, Medicine Shop, Community Toilet, Rural Sanitary Mart or Sanitary Hardware Outlet in the Village, Community Bio-gas, Sub Post Office, Village Pin Code, Public Call Office, Mobile Phone Coverage, Internet Cafes/Common Service Centre, Private Courier Facility, Auto/Modified Autos, Taxis and Vans, Tractors, Cycle-pulled Rickshaws, Carts driven by Animals, Village connected to National Highway, State Highway, Major District Road, and Other District Road, Availability of Water Bounded Macadam Roads in Village, ATM, Self-Help Group, Public Distribution System(PDS) Shop, Mandis/Regular Market, Weekly Haat, Agricultural Marketing Society, Nutritional Centers (ICDS), Anganwadi Centre, ASHA (Accredited Social Health Activist), Sports Field, Public Library, Public Reading Room, Assembly Polling station, Birth & Death Registration Office. In the Town Directory, seven Statements containing the details and the data of each Town have been presented viz.; (i)-Status and Growth History of Towns, (ii)- Physical Aspects and Location of Towns, (iii)-Civic and other Amenities, (iv)-Medical Facilities, (v)-Educational, Recreational & Cultural Facilities, (vi)- Industry & Banking, and (vii)- Civic & other amenities in Slums respectively. CD Block wise data of Village Directory and Village PCA have been presented in DCHB of 2011 Census as presented in earlier Census.

6. The data of DCHB 2011 Census have been presented in two parts, Part-A contains Village and Town Directory and Part-B contains Village and Town wise Primary Census Abstract. Both the Parts have been published in separate volumes in 2011 Census.

7. The Village and Town level amenities data have been collected, compiled and computerized under the supervision of Sh. Sachin Sinha, Director of Census Operation, Madhya Pradesh. The task of Planning, Designing and Co-ordination of this publication was carried out by Dr. Pratibha Kumari, Assistant Registrar General (SS) under the guidance & supervision of Dr. R.C.Sethi, Ex-Addl. RGI and Shri Deepak Rastogi present Addl. RGI. Shri A.P. Singh, Deputy Registrar General, (Map) provided the technical guidance in the preparation of maps. Shri A.K. Arora, Joint Director of Data Processing Division under the overall supervision of Shri M.S.Thapa, Addl. Director (EDP) provided full cooperation in preparation of record structure for digitization and validity checking of Village and Town Directory data and the programme for the generation of Village Directory and Town Directory including various analytical inset tables as well as Primary Census Abstract (PCA). The work of preparation of DCHB, 2011 Census has been monitored in the Social Studies Division. I am thankful to all of them and others who have contributed to bring out this publication in time.

(C.Chandramouli)
Registrar General &
Census Commissioner, India

New Delhi.
Dated:-16-06-2014

Preface

The District Census Handbook (DCHB) compiled by the Census organization, Government of India is one of the most valuable and useful product of the Census which is brought out for each district in the State having micro level Census and Non Census data . It contains CD Block wise Primary Census Abstract at village/ward level under Census data. The amenities data along with additional information regarding area, population, civic status, land use etc. for every village/town is covered under Non Census data. This publication started from the 1951 Census, but prior to this, a similar publication was released in the earlier censuses. Those publications contained only village statistics, village names and total population. The 1951 Census could, therefore be said to represent a significant step forward, in the process of making detailed census statistics available down to the village level. An important achievement, for the first time in 1991 Census, was that the village level data was presented Community Development Blockwise.

The scope of District Census Handbook has undergone considerable change since 1951. This is basically due to the growing demand for more information. To make the basic statistics available to the data users, as early as possible, the District Census Handbook of 1991 was brought out in a single volume as against the earlier practice of bringing it out in two parts. The volume was however divided in two parts viz. part A and part B. Part A contained the Village/Town Directory while part B contained the Primary Census Data. Continuing the practice of 1991 Census, the 2001 series of the District Census Handbooks also comprised of two parts. However the present DCHB is prepared in two separate volumes. Volume II contains the Primary Census Abstract and Volume I contains the village/town directory of the District.

Volume II of the District Census Handbook contains Village and Town Primary Census Abstract. This provides information on area, occupied residential houses, number of households, sex-wise total population. child population in age-group 0-6, Scheduled Castes and Scheduled Tribes, literates, workers, non-workers and classification of workers into four broad categories i.e. cultivators, agricultural labourers, workers in household industries and other workers in respect of each village and town of the district. Besides the brief history and other major characteristics of the district, inset tables and appendixes based on Houselisting and PCA alongwith analysis in the District Census Handbook provide glimpse of availability of amenities to villages relating to housing, assets available with households and demographic profile of population at tahsil/ C.D block level which are helpful for rural planning.

Volume I contains Village Directory which provides information on infrastructure amenities and land use data at village level i.e. name and location of villages, area, population, number of households, important civic amenities/facilities available in villages like educational, medical, drinking water, drainage, post, telegraph, public call office, mobile coverage, internet cafe, private courier service, commercial and co-operative banks, agricultural and non-agricultural credit societies, recreational and cultural facilities, communications, approach to the village, nearest town and its distance and power supply. Similarly, the comprehensive statements and their analysis of Town Directory provide valuable information on growth, physical, economic, civic and development aspects in respect of each town of the district. C.D.

block being the lowest administrative unit for developmental planning, it is assumed that the data provided at this level would be extremely useful to the planners for formulating micro level development plans.


It may be noted that the village wise area figures presented in the PCA are based on village information as furnished by the revenue authority and the "total area" given for the community development blocks, is the sum total of the area figures of all villages coming under it. The "total area" of tahsil is based on the information furnished by the Commissioner, Land Records, Government of Madhya Pradesh, Gwalior. In some cases the total area shown against the tahsil, may not tally with the total of the area figures of villages coming under it.

The design of 2011 District Census Handbook has been evolved centrally by the Census Commissioner, India and accordingly these books have been prepared by my office. In earlier censuses and until 1991, the cost of publication of these books were borne by the State Government but since 2001 these are being printed centrally by the Census organization. In accomplishing this task we have had the whole hearted cooperation of the staff at various levels of different departments of the State Government. The data supplied by the field level officers have been comparatively checked with 2001 DCHB information and have been cross checked with the data obtained from various departments. An attempt had been made to reconcile the discrepancies by external validation to make it more reliable. I am grateful to all heads of departments of the State Government, officers and staff engaged in the conduct of 2011 Census for their cooperation to accomplish this task.

The compilation of such a huge amount of varied data requires proper planning and close monitoring. We had the honour of having enlightened guidance and encouragement of Dr. C. Chandramouli, IAS, Registrar General and Census Commissioner of India.

The data presented in the District Census Handbook required a concerted team work of officers and staff member of this Directorate who were involved with it at various stages of its planning, supervision, field work, computerisation, preparation of manuscript, maps and printing. I express my appreciation for the painstaking dedicated service rendered by all of them and also to the officers and staff of Data Centre, Bhopal for their untiring cooperation in finalizing the 2011 Census Data.

I shall feel greatly rewarded if the book comes to the expectation of the data users.



Sachin Sinha
Joint Secretary & Director

Dated :

31.03.2014

Directorate of Census Operations, Bhopal
Madhya Pradesh

Acknowledgement

Supervision and Monitoring

Shri P. K. Chaudhary Joint Director

Officers associated

Shri S.L.Jain Joint Director (up to June 2013)
Shri H.K.Kaushal Deputy Director (up to June 2012)
Shri R.K. Naik Deputy Director

Preparation of Analytical note

Shri Ajay Sahay Asstt. Director
Shri Jerom Kujur Asstt. Director

DCHB/Village and Town Directory

Shri R.L.Jain Asstt. Director
Shri Jerom Kujur Asstt. Director
Smt Ancy Reji S.I. Gr.II
Smt Sudha Shrivastava S.I. Gr.II
Shri Abhimanyu Singh S.I. Gr.II
Smt Farzana Yusuf S.I. Gr.II
Shri Rishabh Kumar Jain S.I. Gr.II
Smt Rekha Pindawala Sr..Compilor
Shri Ram Narayan Assitt.Compilor

Map

Dr. Rajendra Kumar Research Officer
Shri Vinod Kumar Singh Senior Draftsman
Smt Meena Shinde Senior Draftsman
Shri J.U.Godbole Senior Draftsman
Shri Rajendra Gumdelwar Senior Draftsman
Shri Manoj Prabhakar Manik Senior Draftsman
Shri Jitendra Singh Verma DEO Gr.B

Central Tabulation Unit

Shri Namit Yadav	Asstt. Director
Smt. Anita Shrivastava	S.I. Gr.II
Smt. Prabha Shrivastava	S.I. Gr.II
Smt. Rizwana Khan	Sr. Compilor

Designing and Developing

Shri Gunwant V. Dhabale	Data Processing Assistant Gr.A
Shri Milind Deshpande	DEO Gr.B
Shri Manoj Nathani	DEO Gr.B

Composing

Shri Praveen Kumar Modhe	DEO Gr.B
Shri G.D. Rahi	DEO Gr.B
Shri Ajay Soni	DEO Gr.B
Shri Jitendra Bakliwal	DEO Gr.B
Smt Vaishali Purohit	DEO Gr.B
Smt Vandana Sahu	DEO Gr.B

ORGI Data Processing Division

Shri Jaspal Singh Lamba	DD (EDP)
Ms. Usha	AD (EDP)
Shri Anurag Gupta	DPA Grade 'A'
Shri Mukesh Kumar Mahawar	DPA Grade 'A'
Ms. Shagufta Nasreen Bhat	DPA Grade 'A'
Ms. Kiran Bala Sexana	Sr. Supervisor
Shri Khem Verma Jadon	Sr. Consultant
Shri Yashwant Singh	Jr. Consultant

HISTORY AND SCOPE OF THE DISTRICT CENSUS HANDBOOK

The need of data at the grass root level for the administrative and planning purposes at sub micro level as well as academic studies prompted the innovation of District Census Handbook. District Census Handbook is a unique publication from the Census organization which provides most authentic details of census and non-census information from village and town level to district level. The District Census Handbook was firstly introduced during the 1951 Census. It contains both census and non census data of urban as well as rural areas for each district. The census data contain several demographic and socio-economic characteristics of the lowest administrative unit i.e. of each village and town and ward of the district. The non census data comprise of data on availability of various civic amenities and infrastructural facilities etc. at the town and village level which constitute Village Directory and Town Directory part of the DCHB. The data of DCHB are of considerable importance in the context of planning and development at grass-root level.

In 1961 census DCHB provided a descriptive account of the district, administrative statistics, census tables and village and town directory including Primary Census Abstract. This pattern was changed in 1971 Census and the DCHB was published in three parts: Part-A related to village and town directory, Part-B to village and town PCA and Part-C comprised analytical report, administrative statistics, district census tables and certain analytical tables based on PCA and amenity data in respect of villages. The 1981 census DCHB was published in two parts: Part-A contained village and town directory and Part-B the PCA of village and town including the SCs and STs PCA up to tahsil/town levels. New features along with restructuring of the formats of village and town directory were added into it. In Village Directory, all amenities except electricity were brought together and if any amenity was not available in the referent village, the distance in broad ranges from the nearest place having such an amenity, was given.

The pattern of 1981 census was followed by and large for the DCHB of 1991 Census except the format of PCA. It was restructured. Nine-fold industrial classification of main workers was given against the four-fold industrial classification presented in the 1981 census. In addition, sex wise population in 0-6 age group was included in the PCA for the first time with a view to enable the data users to compile more realistic literacy rate as all children below 7 years of age had been treated as illiterate at the time of 1991 census. One of the important innovations in the 1991 census was the Community Development Block (CD Block) level presentation of village directory and PCA data instead of the traditional tahsil/taluk/PS level presentation.

As regards DCHB of 2001 Census, the scope of Village Directory was improved by including some other amenities like banking, recreational and cultural facilities, news papers & magazines and 'most important commodity' manufactured in a village in addition to prescribed facilities of earlier censuses. In Town Directory, the statement on Slums was modified and its coverage was enlarged by including details on all slums instead of 'notified slums'.

The scope and coverage of Village Directory of 2011 DCHB has been widened by including a number of new amenities in addition to those of 2001. In the Town Directory, seven Statements containing the details and the data of each town have been presented viz.: (i)-Status and Growth History of towns, (ii)-Physical Aspects and Location of Towns, (iii)-Civic and other Amenities, (iv)-Medical Facilities, (v)-Educational, Recreational & Cultural Facilities, (vi)-Industry & Banking, and (vii)-Civic & other amenities in Slums respectively. CD Block wise data of Village Directory and Village PCA have been presented in DCHB of 2011 census as presented in earlier census. The data of DCHB 2011 Census have been presented in two parts, Part-A contains Village and Town Directory and Part-B contains Village and Town wise Primary Census Abstract. Both the Parts have been published in separate volumes in 2011 Census.

BRIEF HISTORY OF THE DISTRICT

The region was ruled by the Scindia family as a part of Isagarh District of the Indian princely state of Gwalior. After the Ujjain victory on his return King Ashoka took a night halt at Pachhar and henceforth Pachhar was called Ashoknagar.

The territory of present Ashoknagar district was part of Chedi kingdom of Shishupal in Mahabharata period and Chedi Janapada in Janapada period. In medieval period was part of Chanderi State. In the 6th century B.C. Chanderi area (territory of Ashoknagar district) was under Avanti, Dasharna and Chedi Janapadas. It was part of Nanda, Maurya, Sunga and Magadh kingdoms. It is believed that the Great Emperor Asoka, while on his trip to conquer Ujjain, had spent one night in Ashoknagar, hence the area been named AshokNagar. After the Magadh, Sungas and Sakas of Naga dynasty ruled over it. Subsequently, after the Guptas and the Maukharis, it formed part of the empire of Harshvardhan. In 8th-9th century AD, it went to the Pratihara Rajput dynasty. The 7th descendent of Pratihara dynasty, Raja Kirtipal founded Chanderi city in the 10th -11th century AD. and made it his capital. After the fall of Pratihara dynasty, the Chandelas of Jejak bhukti also ruled here briefly. Chanderi kingdom was also affected by repeated invasions of Mahmood Ghaznavi in the 11th century AD. After establishment of Delhi Sultanate, Turks, Afghans and Mughals ruled it. During the reign of Chanderi's Bundela ruler Morprahalad, Gwalior ruler Daulatrao Scindia sent his general John Baptiste to attack Chanderi. He captured Chanderi and also Isagarh and nearby areas. The last Bundela ruler of Chanderi Raja Mardan Singh made supreme sacrifice as a freedom fighter in 1857-58 AD.

The district was created on August 15, 2003 when it was split from Guna District. Shahdora a town 15 km from Ashoknagar had been given tehsil status in September 2008.

ADMINISTRATIVE SETUP

This district is divided into 5 Tahsils, 4 CD Blocks, 4 Statutory Towns (2 Municipality and 2 Nagarpanchayats), nil Census Town and 899 villages as per Census 2011. The distribution of villages and towns in different CD blocks/ Tahsils is presented below. There are 818 inhabited and 81 uninhabited villages according to Census 2011.

TAHSILS	CD BLOCKS	STATUTORY TOWNS	CENSUS TOWNS	CD BLOCK WISE NUMBER. OF VILLAGES
Isagarh	Isagarh	Isagarh (NP)	-	188
Chanderi	Chanderi	Chanderi (M)	-	163
	Mungaoli (Partly)		-	2
Ashoknagar	Ashoknagar (Partly)	Ashoknagar (M)	-	187
Shadhora	Ashoknagar (Partly)		-	108
Mungaoli	Mungaoli (Partly))	Mungaoli (NP+OG)	-	251

In all the C.D Block Headquarters there are four Janpad Panchayat under district panchayat in the district. There are 335 Gram Panchayat under the revenue administration in the district.

The district is the basic territorial unit of administration in the state as well as in India. The Collector, as the head of the district administration is the key functionary of the Government, having vast powers and wide responsibilities. In many ways he is the link between the state Government and the people. He is the custodian of law and order and the pivot of local administration.

He is the chief executive officer of the district and as such he exercises general supervision over various departments with regard to their non-technical work. Co-ordination of the activities of various departments, control over local-self governing bodies, execution of Government schemes and miscellaneous functions, such as panchayats, Census, Election and Relief measures in time of emergencies like floods, famine and epidemics etc. come within his purview.

The organizational set-up of the collectorate may be divided into three main functionaries viz.(i) land revenue, land-records including consolidation of land and other allied matters. (ii) law and order and (iii) Development.

The Collector is assisted by deputy collectors, tahsildars, Naib(deputy) tahsildars, revenue inspectors and patwaris. The Collector is also associated with a number of other committees in the district. The most important among them is the district advisory committee. The Collector is also vested with statutory powers under excise act to implement the excise and prohibition policy of the Government. Superintendent of Police is the head of police department at the district headquarters, In order to facilitate proper and smooth maintenance of law and order.

The Judiciary is independent. At the district level, there is district court headed by District and Session Judge. District and Session Judge is assisted by Civil Judges posted at tahsil level.

DISTRICT HIGHLIGHTS - 2011 CENSUS

- Ashoknagar district has been carved out from erstwhile district of Guna vide Notification.655-F-1-15-2000 –vii-sec-6 dt 11. 08. 2003.
- The district occupies 41st place in the state according to population.
- The district occupies 38th rank in the state in terms of area having 4674 sq.km.which is 1.51 percent of the total area of state.
- Literacy rate of Ashoknagar district is 66.4 percent and it occupies 32nd position in the state. The female literacy rate of the district is 53.4 percent.
- Density wise the rank of the district is 37th in the state.
- Ranking of the district according to the sex-ratio is 39th in the state.
- Female work participation of the district is 20.8 percent of total female population. Rank of the district according to female work participation is 46th.
- Population wise largest village is Piprai of Mungaoli tahsil L.C.No. 500619 with 9,037 population and smallest village is Devkani of Isagarh tahsil L.C.No. 500051 with population of only one person.
- Population wise largest town is Ashoknagar (M) having population 81828 and smallest is Isagarh (NP) with 12583 population.
- Economy of the district is mainly dependent on agriculture.

Important Statistics

		State	District		
Number of Villages	Total	54,903	899		
	Inhabited	51,929	818		
	Uninhabited	2,974	81		
Number of Towns	Statutory	364	4		
	Census	112	-		
	Total	476	4		
Number of Households	Normal	15,019,706	172,134		
	Institutional	35,728	300		
	Houseless	37,822	246		
Population	Total	Persons	72,626,809	845,071	
		Males	37,612,306	443,837	
		Females	35,014,503	401,234	
	Rural	Persons	52,557,404	691,387	
		Males	27,149,388	363,411	
		Females	25,408,016	327,976	
	Urban	Persons	20,069,405	153,684	
		Males	10,462,918	80,426	
		Females	9,606,487	73,258	
Percentage Urban Population		27.63	18.19		
Decadal Population Growth 2001-2011					
		Number	Percentage	Number	Percentage
Persons		12,278,786	20.35	156,131	22.66
Males		6,168,654	19.62	77,205	21.06
Females		6,110,132	21.14	78,926	24.49
Area (in sq Km.)		308252		4674.00	
Density of Population (Persons per sq Km.)		236		181	
Sex Ratio (Number of females per 1000 males)	Total	931		904	
	Rural	936		902	
	Urban	918		911	

Important Statistics					
		State		District	
		Number	Percentage	Number	Percentage
Literates	Persons	42,851,169	69.32	469,109	66.42
	Males	25,174,328	78.73	290,304	78.12
	Females	17,676,841	59.24	178,805	53.42
Scheduled Castes	Persons	11,342,320	15.62	175,764	20.80
	Males	5,908,638	15.71	92,216	20.78
	Females	5,433,682	15.52	83,548	20.82
Scheduled Tribes	Persons	15,316,784	21.09	82,072	9.71
	Males	7,719,404	20.52	42,447	9.56
	Females	7,597,380	21.7	39,625	9.88
Workers and Non-Workers					
Total Workers (Main and Marginal)	Persons	31,574,133	43.47	315,270	37.31
	Males	20,146,970	53.56	231,829	52.23
	Females	11,427,163	32.64	83,441	20.80
(i) Main Workers	Persons	22,702,119	31.26	241,288	28.55
	Males	16,362,065	43.5	199,418	44.93
	Females	6,340,054	18.11	41,870	10.44
(ii) Marginal Workers	Persons	8,872,014	12.22	73,982	8.75
	Males	3,784,905	10.06	32,411	7.30
	Females	5,087,109	14.53	41,571	10.36
Non-Workers	Persons	41,052,676	56.53	529,801	62.69
	Males	17,465,336	46.44	212,008	47.77
	Females	23,587,340	67.36	317,793	79.20
Category of Workers (Main & Marginal)					
(i) Cultivators	Persons	9,844,439	31.18	116,913	37.08
	Males	6,591,064	32.71	98,511	42.49
	Females	3,253,375	28.47	18,402	22.05
(ii) Agricultural Labourers	Persons	12,192,267	38.61	122,387	38.82
	Males	6,310,657	31.32	74,003	31.92
	Females	5,881,610	51.47	48,384	57.99
(iii) Workers in household industry	Persons	959,259	3.04	10,559	3.35
	Males	511,048	2.54	6,104	2.63
	Females	448,211	3.92	4,455	5.34
(iv) Other Workers	Persons	8,578,168	27.17	65,411	20.75
	Males	6,734,201	33.43	53,211	22.95
	Females	1,843,967	16.14	12,200	14.62

Section - I

Primary Census Abstract (PCA)

Brief Note on Primary Census Abstract

Introduction:

The Indian Census has the reputation of being one of the best in the world. The first Census in India was conducted in the year 1872. This was conducted at different points of time in different parts of the country. In 1881 a Census was taken for the entire country simultaneously. Since then, Census has been conducted every ten years, without a break. Thus, the Census of India 2011 was the fifteenth in this unbroken series since 1872, the seventh after independence and the second census of the third millennium and twenty first century. The census has been uninterruptedly continued despite of several adversities like wars, epidemics, natural calamities, political unrest, etc.

The Census of India is conducted under the provisions of the Census Act 1948 and the Census Rules, 1990. In Censuses until 1931, a synchronous de-facto method was adopted wherein the Census was conducted throughout the country on a single night. This being a very costly affair and involved the deployment of very large force at one point of time was given up in 1941. Since then the same methodology has been followed in all the Censuses. It is a gigantic operation and considered to be the single largest, complex, peace time administrative exercise in the world.

The Census Operation in India is carried out in two distinct but inter connected phases - the House listing and Housing Census followed by the Population Enumeration. During the first phase of Census 2011 i.e., House listing and Housing Census, the buildings, census houses and households were identified and systematically listed in the House Listing and Housing Census Schedule during the period April to September, 2010 in different States/Union Territories. Apart from listing of houses, some useful data on the amenities available to the households was also collected for assessing condition of human settlements, housing deficits etc.

Censuses prior to Census 2001 had the system of collecting the information through Individual Slip which was a key schedule for every individual. The information collected through slip was then compiled for a household. Some information was also collected in addition to this for the household. During 2001 Census a comprehensive Household Schedule was adopted replacing the individual slip concept. In 2011 Census also similar household schedule was used for canvassing. The scope of demographic, socio-economic parameters has been widened in every census.

2. Population Enumeration - Census 2011:

The field work of the second phase i.e. Population Enumeration was carried out during February-March, 2011. One of the essential features of Population Enumeration in the second phase was that each person was enumerated and her/his individual particulars were collected at a well-defined point of time.

The Census moment and the reference date for the Census of India 2011 was 00:00 hours of 1st March, 2011. The enumeration was conducted from 9th February to 28th February, 2011 along with a revisional round from 1st March, 2011 to 5th March, 2011 synchronously all over the country except for few specific areas of the Jammu & Kashmir, Himachal Pradesh and Uttarakhand states that remain snowbound in February. In these locations the population enumeration was done from 11th September, 2010 to 30th September, 2010 along with a revisional round from 1st October, 2010 to 5th October, 2010. The reference date for the census in snow bound non-synchronous areas of these states was 00.00 hours of the first day of October, 2010. In addition to the coverage during House listing & Housing Census, the enumeration of the Houseless population was carried out on the night of 28th February, 2011, as has been the usual practice. For the purpose of Census, certain areas where the access of the civilian enumerators was not permissible due to security reasons termed as 'Special Charges' such as the Defence and strictly Military/Para-Military areas, including operational areas were also covered. Such areas were not covered during the House listing & Housing Census. In addition to the defence/para-military areas, Special Charges also included certain factory areas, certain colonies, sensitive areas, scientific establishments, etc. These also formed Special Charges as these were not accessible by the usual census enumerator.

3. Quality Assurance:

A Task Force for Quality Assurance (TFQA) functioned under the chairmanship of the RG & CCI. Experienced officers of the different divisions of the organization i.e. Heads and senior officers of the Census Division, Data Processing Division, Map Division, Demography Division and Social Studies Division comprised the TFQA. The Directors of Census Operations were co-opted as members whenever the TFQA discussed the data for their States/Union territories. The main objective of constituting the TFQA was to subject the data to stringent validation checks and ensure its quality before release as it was expedient to be satisfied itself about the quality of data before putting the same in public domain.

The Directors and their senior officers were involved at all levels with respect to the quality and the coverage of their states/Uts. The TFQA intensively scrutinized coverage and content parameters including edit and imputation logic. The most important aspect of the data quality was to ensure complete coverage of all geographical areas especially for the population enumeration phase where the data is disseminated right up to the village level in the rural areas and the ward level in the urban areas. Thus ensuring the complete coverage and correct geographical linkage of each enumeration block was one of the major planks of the quality control, especially for small area population statistics. The content was scrutinized mainly through the process of internal consistency, comparison with similar data in the past and also through validation with likewise data if

available, from external sources. Quite often the local knowledge and perception was looked at to understand both the existing and the new emerging trends of population distribution and characteristics. A very comprehensive check and edit mechanism was put in place to objectively examine the preliminary Census 2011 Population Enumeration results and finally clear them for use. The population data was cleared only after the full possible satisfaction of the TFOA.

The entire work relating to the data validation and scrutiny was completed by all the States/Union territories under the overall supervision and monitoring of the Census Division of the Office of the Registrar General, India with active cooperation and support of the Social Studies Division, Data Processing Division, Data Dissemination Division and Map Division.

4. Primary Census Abstract:

The Primary Census Abstract which is important publication of 2011 Census gives basic information on Area, Total Number of Households, Total Population, Scheduled Castes, Scheduled Tribes Population, Population in the age group 0-6, Literates, Main Workers and Marginal Workers classified by the four broad industrial categories, namely, (i) Cultivators, (ii) Agricultural Labourers, (iii) Household Industry Workers, and (iv) Other Workers and also Non-Workers. The characteristics of the Total Population include Scheduled Castes, Scheduled Tribes, Institutional and Houseless Population and are presented by sex and rural-urban residence.

In 1981 census main workers were presented into four categories. As regards 1991 Census, the nine-fold industrial classification of main workers has been given in the Primary Census Abstract. One of the important features of the Primary Census Abstract of 1991 Census was the presentation of population of the age group 0-6 which is continued in 2001 and 2011 Census. All the children of age 6 years or less have been treated as illiterate even if the child is going to a school and may have picked up reading and writing. This will help the data users in better analysis and understanding of the literacy data as the literacy rate is calculated with 7 years and above population and it is referred as effective literacy rate. In 2001 and 2011 census four categories of main workers have been given in the Primary Census Abstract.

5. Level of Presentation of PCA data in District Census Handbooks:

The format of Primary Census Abstract (PCA) adopted in the DCHB of 2001 Census has been continued for 2011 Census as the data on four categories of works have been presented similar to 2001 census. The Primary Census Abstract data in different PCAs are presented at different levels. The level of presentation of Primary Census Abstracts in DCHB is as under:

1. District Primary Census Abstract -District/C.D. Block/Town.
2. Primary Census Abstract for Scheduled Castes- District/C.D. Block/Town.
3. Primary Census Abstract for Scheduled Tribes -District/C.D. Block/Town.
4. Village Primary Census Abstract -C.D. Block/Village wise.
5. Urban Primary Census Abstract- Town/Ward level.

The PCA Data for villages was presented C.D. Block wise for the first time in 1991 Census. This practice is continued in 2001 and 2011 Census. The term 'Total Population' includes the Scheduled Castes, the Scheduled Tribes, the Institutional and the Houseless populations. An appendix to District Primary Census Abstract has also been furnished showing urban enumeration block-wise particulars on Total Population, the Scheduled Castes Population and the Scheduled Tribes Population for each town.

6. Area Figures:

The area figures supplied by local revenue authorities of the district in respect of tahsils, Police Stations and by the local bodies in respect of towns are given in square kilometers. The area figures of the villages supplied by the Tahsildars in acres have been converted and shown in hectares. The area figures of the C.D. Block are the total of the village areas coming under each C.D. Block. The area figures for the district are the same as adopted by the Surveyor General of India to maintain uniformity at the national level.

District Primary Census Abstract

DISTRICT PRIMARY

Location code number	District/ CD Block/ Town	Total/ Rural/ Urban	Area in Square Kilometre	Number of households	Total population (including institutional and houseless population)			Population in the age-group 0-6		
					Persons	Males	Females	Persons	Males	Females
1	2	3	4	5	6	7	8	9	10	11
459	Ashoknagar - District	Total	4,674.00	172,680	845,071	443,837	401,234	138,787	72,239	66,548
		Rural	4,611.46	142,794	691,387	363,411	327,976	116,890	60,811	56,079
		Urban	62.54	29,886	153,684	80,426	73,258	21,897	11,428	10,469
0267	Isagarh	Total	1,100.49	33,391	163,666	85,703	77,963	26,341	13,747	12,594
		Rural	1,100.49	33,391	163,666	85,703	77,963	26,341	13,747	12,594
		Urban	0.00	-	-	-	-	-	-	-
0268	Chanderi	Total	1,029.79	27,343	124,670	65,454	59,216	22,555	11,711	10,844
		Rural	1,029.79	27,343	124,670	65,454	59,216	22,555	11,711	10,844
		Urban	0.00	-	-	-	-	-	-	-
0269	Mungaoli	Total	1,211.58	40,621	201,462	106,547	94,915	34,976	18,113	16,863
		Rural	1,211.58	39,519	195,959	103,671	92,288	34,082	17,643	16,439
		Urban	0.00	1,102	5,503	2,876	2,627	894	470	424
802409	Kasba Kachhi (OG) (Part) WARD NO.-0016 (Rural MDDS CODE:500682)	Urban	NA	256	1,272	686	586	213	122	91
802409	Kasbarej Mungawali (OG) WARD NO.-0017 (Rural MDDS CODE:500869)	Urban	NA	776	3,928	2,035	1,893	643	328	315
802409	Mahua Khadi (OG) (Part) WARD NO.-0018 (Rural MDDS CODE:500694)	Urban	NA	70	303	155	148	38	20	18
0272	Ashoknagar	Total	1,237.82	42,541	207,092	108,583	98,509	33,912	17,710	16,202
		Rural	1,237.82	42,541	207,092	108,583	98,509	33,912	17,710	16,202
		Urban	0.00	-	-	-	-	-	-	-
URBAN										
802406	Isagarh (NP)	Urban	25.26	2,407	12,583	6,611	5,972	1,943	997	946
802407	Chanderi (M)	Urban	14.87	6,669	33,081	17,322	15,759	4,459	2,388	2,071
802408	Ashoknagar (M)	Urban	4.43	15,806	81,828	42,745	39,083	11,740	6,110	5,630
802409	Mungaoli (NP + OG)	Urban	17.98	5,004	26,192	13,748	12,444	3,755	1,933	1,822

PRIMARY CENSUS ABSTRACT

CENSUS ABSTRACT

Scheduled Castes population			Scheduled Tribes population			Literates			Total/ Rural/ Urban	District/ CD Block/ Town
Persons	Males	Females	Persons	Males	Females	Persons	Males	Females	Urban	Town
12	13	14	15	16	17	18	19	20	3	2
175,764	92,216	83,548	82,072	42,447	39,625	469,109	290,304	178,805	Total	Ashoknagar - District
149,988	78,784	71,204	77,631	40,140	37,491	366,314	230,726	135,588	Rural	
25,776	13,432	12,344	4,441	2,307	2,134	102,795	59,578	43,217	Urban	
32,587	17,151	15,436	23,860	12,290	11,570	88,716	55,386	33,330	Total	Isagarh
32,587	17,151	15,436	23,860	12,290	11,570	88,716	55,386	33,330	Rural	
-	-	-	-	-	-	-	-	-	Urban	
18,405	9,790	8,615	23,124	11,935	11,189	59,685	38,428	21,257	Total	Chanderi
18,405	9,790	8,615	23,124	11,935	11,189	59,685	38,428	21,257	Rural	
-	-	-	-	-	-	-	-	-	Urban	
42,464	22,294	20,170	22,834	11,900	10,934	110,347	69,309	41,038	Total	Mungaoli
41,141	21,610	19,531	22,291	11,617	10,674	106,994	67,348	39,646	Rural	
1,323	684	639	543	283	260	3,353	1,961	1,392	Urban	
216	117	99	66	41	25	800	489	311	Urban	Kasba Kachhi (OG) (Part) WARD NO.-0016 (Rural MDDS CODE:500682)
994	517	477	471	239	232	2,360	1,366	994	Urban	Kasbarej Mungawali (OG) WARD NO.-0017 (Rural MDDS CODE:500869)
113	50	63	6	3	3	193	106	87	Urban	Mahua Khadi (OG) (Part) WARD NO.-0018 (Rural MDDS CODE:500694)
57,855	30,233	27,622	8,356	4,298	4,058	110,919	69,564	41,355	Total	Ashoknagar
57,855	30,233	27,622	8,356	4,298	4,058	110,919	69,564	41,355	Rural	
-	-	-	-	-	-	-	-	-	Urban	
URBAN										
1,475	763	712	705	399	306	8,352	4,926	3,426	Urban	Isagarh (NP)
7,618	4,005	3,613	1,657	852	805	22,692	13,127	9,565	Urban	Chanderi (M)
12,684	6,581	6,103	1,063	538	525	53,890	31,230	22,660	Urban	Ashoknagar (M)
3,999	2,083	1,916	1,016	518	498	17,861	10,295	7,566	Urban	Mungaoli (NP + OG)

DISTRICT PRIMARY

Location code number	District/ CD Block/ Town	Total/ Rural/ Urban	Industrial category								
			Total workers			Main workers			Cultivators		
			Persons	Males	Females	Persons	Males	Females	Persons	Males	Females
1	2	3	21	22	23	24	25	26	27	28	29
Ashoknagar - District											
459		Total	315,270	231,829	83,441	241,288	199,418	41,870	103,749	94,377	9,372
		Rural	265,421	191,602	73,819	196,546	162,235	34,311	101,093	91,921	9,172
		Urban	49,849	40,227	9,622	44,742	37,183	7,559	2,656	2,456	200
0267	Isagarh	Total	59,505	44,344	15,161	48,004	39,030	8,974	21,426	19,705	1,721
		Rural	59,505	44,344	15,161	48,004	39,030	8,974	21,426	19,705	1,721
		Urban	-	-	-	-	-	-	-	-	-
0268	Chanderi	Total	53,889	34,075	19,814	35,002	26,226	8,776	18,720	15,084	3,636
		Rural	53,889	34,075	19,814	35,002	26,226	8,776	18,720	15,084	3,636
		Urban	-	-	-	-	-	-	-	-	-
0269	Mungaoli	Total	78,020	56,558	21,462	56,612	48,105	8,507	29,679	27,599	2,080
		Rural	76,348	55,170	21,178	55,192	46,908	8,284	29,464	27,408	2,056
		Urban	1,672	1,388	284	1,420	1,197	223	215	191	24
802409	Kasba Kachhi (OG) (Part) WARD NO.- 0016 (Rural MDDS CODE:500682)	Urban	421	341	80	255	214	41	61	46	15
802409	Kasbarej Mungawali (OG) WARD NO.- 0017 (Rural MDDS CODE:500869)	Urban	1,167	971	196	1,086	911	175	153	144	9
802409	Mahua Khadi (OG) (Part) WARD NO.- 0018 (Rural MDDS CODE:500694)	Urban	84	76	8	79	72	7	1	1	-
0272	Ashoknagar	Total	75,679	58,013	17,666	58,348	50,071	8,277	31,483	29,724	1,759
		Rural	75,679	58,013	17,666	58,348	50,071	8,277	31,483	29,724	1,759
		Urban	-	-	-	-	-	-	-	-	-
URBAN											
802406	Isagarh (NP)	Urban	3,584	3,098	486	3,290	2,936	354	290	280	10
802407	Chanderi (M)	Urban	12,824	8,731	4,093	11,367	7,945	3,422	502	429	73
802408	Ashoknagar (M)	Urban	25,129	21,437	3,692	22,572	19,825	2,747	1,026	966	60
802409	Mungaoli (NP + OG)	Urban	8,312	6,961	1,351	7,513	6,477	1,036	838	781	57

PRIMARY CENSUS ABSTRACT

CENSUS ABSTRACT

of main workers									Total/ Rural/ Urban	District/ CD Block/ Town
Agricultural labourers			Household industry workers			Other workers				
Persons	Males	Females	Persons	Males	Females	Persons	Males	Females		
30	31	32	33	34	35	36	37	38	3	2
72,632	52,150	20,482	8,404	5,227	3,177	56,503	47,664	8,839	Total	Ashoknagar - District
70,944	50,862	20,082	2,638	1,846	792	21,871	17,606	4,265	Rural	
1,688	1,288	400	5,766	3,381	2,385	34,632	30,058	4,574	Urban	
21,093	15,053	6,040	560	406	154	4,925	3,866	1,059	Total	Isagarh
21,093	15,053	6,040	560	406	154	4,925	3,866	1,059	Rural	
-	-	-	-	-	-	-	-	-	Urban	
11,411	7,508	3,903	983	641	342	3,888	2,993	895	Total	Chanderi
11,411	7,508	3,903	983	641	342	3,888	2,993	895	Rural	
-	-	-	-	-	-	-	-	-	Urban	
20,328	14,924	5,404	437	315	122	6,168	5,267	901	Total	Mungaoli
20,291	14,894	5,397	370	293	77	5,067	4,313	754	Rural	
37	30	7	67	22	45	1,101	954	147	Urban	
2	2	-	3	-	3	189	166	23	Urban	Kasba Kachhi (OG) (Part) WARD NO.-0016 (Rural MDDS CODE:500682)
35	28	7	59	18	41	839	721	118	Urban	Kasbarej Mungawali (OG) WARD NO.-0017 (Rural MDDS CODE:500869)
-	-	-	5	4	1	73	67	6	Urban	Mahua Khadi (OG) (Part) WARD NO.-0018 (Rural MDDS CODE:500694)
18,149	13,407	4,742	725	506	219	7,991	6,434	1,557	Total	Ashoknagar
18,149	13,407	4,742	725	506	219	7,991	6,434	1,557	Rural	
-	-	-	-	-	-	-	-	-	Urban	
URBAN										
318	284	34	42	32	10	2,640	2,340	300	Urban	Isagarh (NP)
371	216	155	4,424	2,390	2,034	6,070	4,910	1,160	Urban	Chanderi (M)
709	539	170	954	808	146	19,883	17,512	2,371	Urban	Ashoknagar (M)
290	249	41	346	151	195	6,039	5,296	743	Urban	Mungaoli (NP + OG)

DISTRICT PRIMARY

Location code number	District/ CD Block/ Town	Total/ Rural/ Urban	Industrial category								
			Marginal workers			Cultivators			Agricultural labourers		
			Persons	Males	Females	Persons	Males	Females	Persons	Males	Females
1	2	3	39	40	41	42	43	44	45	46	47
459	Ashoknagar - District	Total	73,982	32,411	41,571	13,164	4,134	9,030	49,755	21,853	27,902
		Rural	68,875	29,367	39,508	13,066	4,068	8,998	49,158	21,573	27,585
		Urban	5,107	3,044	2,063	98	66	32	597	280	317
0267	Isagarh	Total	11,501	5,314	6,187	1,576	698	878	8,610	3,912	4,698
		Rural	11,501	5,314	6,187	1,576	698	878	8,610	3,912	4,698
		Urban	-	-	-	-	-	-	-	-	-
0268	Chanderi	Total	18,887	7,849	11,038	3,620	1,009	2,611	13,394	5,740	7,654
		Rural	18,887	7,849	11,038	3,620	1,009	2,611	13,394	5,740	7,654
		Urban	-	-	-	-	-	-	-	-	-
0269	Mungaoli	Total	21,408	8,453	12,955	5,726	1,413	4,313	13,934	5,993	7,941
		Rural	21,156	8,262	12,894	5,720	1,409	4,311	13,862	5,957	7,905
		Urban	252	191	61	6	4	2	72	36	36
802409	Kasba Kachhi (OG) (Part) WARD NO.-0016 (Rural MDDS CODE:500682)	Urban	166	127	39	-	-	-	29	7	22
802409	Kasbarej Mungawali (OG) WARD NO.-0017 (Rural MDDS CODE:500869)	Urban	81	60	21	6	4	2	43	29	14
802409	Mahua Khadi (OG) (Part) WARD NO.-0018 (Rural MDDS CODE:500694)	Urban	5	4	1	-	-	-	-	-	-
0272	Ashoknagar	Total	17,331	7,942	9,389	2,150	952	1,198	13,292	5,964	7,328
		Rural	17,331	7,942	9,389	2,150	952	1,198	13,292	5,964	7,328
		Urban	-	-	-	-	-	-	-	-	-
URBAN											
802406	Isagarh (NP)	Urban	294	162	132	9	8	1	97	29	68
802407	Chanderi (M)	Urban	1,457	786	671	17	9	8	112	34	78
802408	Ashoknagar (M)	Urban	2,557	1,612	945	57	40	17	199	146	53
802409	Mungaoli (NP + OG)	Urban	799	484	315	15	9	6	189	71	118

PRIMARY CENSUS ABSTRACT

CENSUS ABSTRACT

of marginal workers									Total/ Rural/ Urban	District/ CD Block/ Town	Location code number
Household industry workers			Other workers			Non-workers					
Persons	Males	Females	Persons	Males	Females	Persons	Males	Females	Urban	Town	1
48	49	50	51	52	53	54	55	56	3	2	1
2,155	877	1,278	8,908	5,547	3,361	529,801	212,008	317,793	Total	Ashoknagar - District	459
1,519	673	846	5,132	3,053	2,079	425,966	171,809	254,157	Rural		
636	204	432	3,776	2,494	1,282	103,835	40,199	63,636	Urban		
318	143	175	997	561	436	104,161	41,359	62,802	Total	Isagarh	0267
318	143	175	997	561	436	104,161	41,359	62,802	Rural		
-	-	-	-	-	-	-	-	-	Urban		
566	240	326	1,307	860	447	70,781	31,379	39,402	Total	Chanderi	0268
566	240	326	1,307	860	447	70,781	31,379	39,402	Rural		
-	-	-	-	-	-	-	-	-	Urban		
305	137	168	1,443	910	533	123,442	49,989	73,453	Total	Mungaoli	0269
295	131	164	1,279	765	514	119,611	48,501	71,110	Rural		
10	6	4	164	145	19	3,831	1,488	2,343	Urban		
6	5	1	131	115	16	851	345	506	Urban	Kasba Kachhi (OG) (Part) WARD NO.-0016 (Rural MDDS CODE:500682)	802409
4	1	3	28	26	2	2,761	1,064	1,697	Urban	Kasbarej Mungawali (OG) WARD NO.-0017 (Rural MDDS CODE:500869)	802409
-	-	-	5	4	1	219	79	140	Urban	Mahua Khadi (OG) (Part) WARD NO.-0018 (Rural MDDS CODE:500694)	802409
340	159	181	1,549	867	682	131,413	50,570	80,843	Total	Ashoknagar	0272
340	159	181	1,549	867	682	131,413	50,570	80,843	Rural		
-	-	-	-	-	-	-	-	-	Urban		
URBAN											
14	6	8	174	119	55	8,999	3,513	5,486	Urban	Isagarh (NP)	802406
345	112	233	983	631	352	20,257	8,591	11,666	Urban	Chanderi (M)	802407
235	71	164	2,066	1,355	711	56,699	21,308	35,391	Urban	Ashoknagar (M)	802408
42	15	27	553	389	164	17,880	6,787	11,093	Urban	Mungaoli (NP + OG)	802409

**Appendix to District
Primary Census Abstract
Total, Scheduled Castes
and Scheduled Tribes
Population - Urban Block wise**

APPENDIX TO DISTRICT PRIMARY CENSUS ABSTRACT
TOTAL, SCHEDULED CASTES AND SCHEDULED TRIBES POPULATION - URBAN BLOCK WISE

Location Code	Name of Town	Name of Ward	Boundaries of Urban Block / EB Number	Total Population	Scheduled Castes Population	Scheduled Tribes Population
1	2	3	4	5	6	7
802406	Isagarh (NP)	WARD No.-0001	EB No.-000100	1024	110	135
802406	Isagarh (NP)	WARD No.-0002	EB No.-000200	655	35	-
802406	Isagarh (NP)	WARD No.-0002	EB No.-000300	833	73	31
802406	Isagarh (NP)	WARD No.-0002	EB No.-000400	868	141	21
802406	Isagarh (NP)	WARD No.-0002	EB No.-000500	452	118	-
802406	Isagarh (NP)	WARD No.-0003	EB No.-000600	688	30	3
802406	Isagarh (NP)	WARD No.-0004	EB No.-000700	394	11	-
802406	Isagarh (NP)	WARD No.-0005	EB No.-000800	810	12	28
802406	Isagarh (NP)	WARD No.-0006	EB No.-000900	470	5	-
802406	Isagarh (NP)	WARD No.-0007	EB No.-001000	570	461	-
802406	Isagarh (NP)	WARD No.-0008	EB No.-001100	750	66	3
802406	Isagarh (NP)	WARD No.-0009	EB No.-001200	557	4	-
802406	Isagarh (NP)	WARD No.-0010	EB No.-001300	751	39	2
802406	Isagarh (NP)	WARD No.-0011	EB No.-001400	560	45	10
802406	Isagarh (NP)	WARD No.-0012	EB No.-001500	638	16	-
802406	Isagarh (NP)	WARD No.-0013	EB No.-001600	673	9	438
802406	Isagarh (NP)	WARD No.-0014	EB No.-001700	686	43	4
802406	Isagarh (NP)	WARD No.-0015	EB No.-0018 SUB-EB No.01	543	113	8
802406	Isagarh (NP)	WARD No.-0015	EB No.-0018 SUB-EB No.02	661	144	22
802407	Chanderi (M)	WARD No.-0001	EB No.-000100	841	101	28
802407	Chanderi (M)	WARD No.-0001	EB No.-000200	278	-	-
802407	Chanderi (M)	WARD No.-0002	EB No.-000300	346	308	-
802407	Chanderi (M)	WARD No.-0002	EB No.-000400	405	189	4
802407	Chanderi (M)	WARD No.-0002	EB No.-000500	973	275	45
802407	Chanderi (M)	WARD No.-0003	EB No.-000600	455	4	4
802407	Chanderi (M)	WARD No.-0003	EB No.-000700	406	11	9
802407	Chanderi (M)	WARD No.-0004	EB No.-000800	643	19	-
802407	Chanderi (M)	WARD No.-0004	EB No.-000900	576	4	4
802407	Chanderi (M)	WARD No.-0005	EB No.-001000	578	220	-
802407	Chanderi (M)	WARD No.-0005	EB No.-001100	704	33	50
802407	Chanderi (M)	WARD No.-0006	EB No.-001200	789	7	9
802407	Chanderi (M)	WARD No.-0007	EB No.-001300	316	177	-
802407	Chanderi (M)	WARD No.-0007	EB No.-001400	371	212	-
802407	Chanderi (M)	WARD No.-0007	EB No.-001500	533	45	-
802407	Chanderi (M)	WARD No.-0008	EB No.-001600	357	11	-
802407	Chanderi (M)	WARD No.-0008	EB No.-001700	182	-	5
802407	Chanderi (M)	WARD No.-0008	EB No.-001800	273	10	5
802407	Chanderi (M)	WARD No.-0009	EB No.-0019 SUB-EB No.01	661	16	15
802407	Chanderi (M)	WARD No.-0009	EB No.-0019 SUB-EB No.02	594	-	-
802407	Chanderi (M)	WARD No.-0010	EB No.-002000	845	206	16
802407	Chanderi (M)	WARD No.-0010	EB No.-002100	1044	104	20
802407	Chanderi (M)	WARD No.-0011	EB No.-002200	957	277	18
802407	Chanderi (M)	WARD No.-0011	EB No.-002300	644	32	-
802407	Chanderi (M)	WARD No.-0011	EB No.-002400	724	86	27

APPENDIX TO DISTRICT PRIMARY CENSUS ABSTRACT
TOTAL, SCHEDULED CASTES AND SCHEDULED TRIBES POPULATION - URBAN BLOCK WISE

Location Code	Name of Town	Name of Ward	Boundaries of Urban Block / EB Number	Total Population	Scheduled Castes Population	Scheduled Tribes Population
1	2	3	4	5	6	7
802407	Chanderi (M)	WARD No.-0011	EB No.-002500	618	279	21
802407	Chanderi (M)	WARD No.-0011	EB No.-002600	505	37	20
802407	Chanderi (M)	WARD No.-0011	EB No.-002700	541	41	-
802407	Chanderi (M)	WARD No.-0011	EB No.-002800	582	23	6
802407	Chanderi (M)	WARD No.-0011	EB No.-002900	393	55	25
802407	Chanderi (M)	WARD No.-0012	EB No.-003000	632	370	7
802407	Chanderi (M)	WARD No.-0012	EB No.-003100	697	534	6
802407	Chanderi (M)	WARD No.-0013	EB No.-003200	1075	436	13
802407	Chanderi (M)	WARD No.-0013	EB No.-003300	1003	621	1
802407	Chanderi (M)	WARD No.-0014	EB No.-003400	780	225	1
802407	Chanderi (M)	WARD No.-0015	EB No.-003500	751	160	17
802407	Chanderi (M)	WARD No.-0015	EB No.-003600	861	207	6
802407	Chanderi (M)	WARD No.-0015	EB No.-003700	547	116	4
802407	Chanderi (M)	WARD No.-0016	EB No.-003800	815	661	-
802407	Chanderi (M)	WARD No.-0016	EB No.-003900	571	-	556
802407	Chanderi (M)	WARD No.-0017	EB No.-004000	881	-	-
802407	Chanderi (M)	WARD No.-0017	EB No.-004100	498	105	-
802407	Chanderi (M)	WARD No.-0017	EB No.-004200	597	-	-
802407	Chanderi (M)	WARD No.-0017	EB No.-004300	330	-	87
802407	Chanderi (M)	WARD No.-0017	EB No.-004400	405	27	28
802407	Chanderi (M)	WARD No.-0017	EB No.-004500	404	38	-
802407	Chanderi (M)	WARD No.-0018	EB No.-004600	467	-	-
802407	Chanderi (M)	WARD No.-0018	EB No.-004700	828	357	1
802407	Chanderi (M)	WARD No.-0019	EB No.-004800	600	174	18
802407	Chanderi (M)	WARD No.-0019	EB No.-004900	544	312	58
802407	Chanderi (M)	WARD No.-0020	EB No.-005000	724	59	-
802407	Chanderi (M)	WARD No.-0020	EB No.-005100	510	224	-
802407	Chanderi (M)	WARD No.-0021	EB No.-005200	741	87	271
802407	Chanderi (M)	WARD No.-0021	EB No.-005300	686	123	252
802408	Ashoknagar (M)	WARD No.-0001	EB No.-000100	854	187	55
802408	Ashoknagar (M)	WARD No.-0001	EB No.-000200	941	55	5
802408	Ashoknagar (M)	WARD No.-0001	EB No.-000300	849	268	296
802408	Ashoknagar (M)	WARD No.-0001	EB No.-000400	831	175	242
802408	Ashoknagar (M)	WARD No.-0001	EB No.-000500	1174	186	2
802408	Ashoknagar (M)	WARD No.-0001	EB No.-000600	830	166	45
802408	Ashoknagar (M)	WARD No.-0002	EB No.-000700	547	56	-
802408	Ashoknagar (M)	WARD No.-0002	EB No.-000800	560	7	6
802408	Ashoknagar (M)	WARD No.-0002	EB No.-000900	663	-	8
802408	Ashoknagar (M)	WARD No.-0002	EB No.-001000	597	51	5
802408	Ashoknagar (M)	WARD No.-0002	EB No.-001100	564	-	-
802408	Ashoknagar (M)	WARD No.-0002	EB No.-001200	789	21	-
802408	Ashoknagar (M)	WARD No.-0002	EB No.-001300	679	12	4
802408	Ashoknagar (M)	WARD No.-0002	EB No.-001400	538	6	-
802408	Ashoknagar (M)	WARD No.-0003	EB No.-0015 SUB-EB No.01	748	146	-

APPENDIX TO DISTRICT PRIMARY CENSUS ABSTRACT
TOTAL, SCHEDULED CASTES AND SCHEDULED TRIBES POPULATION - URBAN BLOCK WISE

Location Code	Name of Town	Name of Ward	Boundaries of Urban Block / EB Number	Total Population	Scheduled Castes Population	Scheduled Tribes Population
1	2	3	4	5	6	7
802408	Ashoknagar (M)	WARD No.-0003	EB No.-0015 SUB-EB No.02	896	25	11
802408	Ashoknagar (M)	WARD No.-0003	EB No.-0016 SUB-EB No.01	869	105	12
802408	Ashoknagar (M)	WARD No.-0003	EB No.-0016 SUB-EB No.02	873	90	17
802408	Ashoknagar (M)	WARD No.-0003	EB No.-0016 SUB-EB No.03	915	52	-
802408	Ashoknagar (M)	WARD No.-0003	EB No.-001700	1019	201	-
802408	Ashoknagar (M)	WARD No.-0003	EB No.-0018 SUB-EB No.01	577	276	-
802408	Ashoknagar (M)	WARD No.-0003	EB No.-0018 SUB-EB No.02	701	223	-
802408	Ashoknagar (M)	WARD No.-0003	EB No.-0019 SUB-EB No.01	630	272	2
802408	Ashoknagar (M)	WARD No.-0003	EB No.-0019 SUB-EB No.02	692	412	-
802408	Ashoknagar (M)	WARD No.-0003	EB No.-0020 SUB-EB No.01	612	252	-
802408	Ashoknagar (M)	WARD No.-0003	EB No.-0020 SUB-EB No.02	747	286	-
802408	Ashoknagar (M)	WARD No.-0003	EB No.-0021 SUB-EB No.01	613	121	-
802408	Ashoknagar (M)	WARD No.-0003	EB No.-0021 SUB-EB No.02	655	165	2
802408	Ashoknagar (M)	WARD No.-0003	EB No.-0022 SUB-EB No.01	762	132	10
802408	Ashoknagar (M)	WARD No.-0003	EB No.-0022 SUB-EB No.02	630	158	-
802408	Ashoknagar (M)	WARD No.-0003	EB No.-0023 SUB-EB No.01	706	448	-
802408	Ashoknagar (M)	WARD No.-0003	EB No.-0023 SUB-EB No.02	665	198	-
802408	Ashoknagar (M)	WARD No.-0003	EB No.-0024 SUB-EB No.01	819	628	-
802408	Ashoknagar (M)	WARD No.-0003	EB No.-0024 SUB-EB No.02	721	194	11
802408	Ashoknagar (M)	WARD No.-0004	EB No.-002500	631	87	6
802408	Ashoknagar (M)	WARD No.-0004	EB No.-002600	824	74	2
802408	Ashoknagar (M)	WARD No.-0004	EB No.-002700	338	2	-
802408	Ashoknagar (M)	WARD No.-0005	EB No.-002800	739	69	-
802408	Ashoknagar (M)	WARD No.-0005	EB No.-002900	575	10	6
802408	Ashoknagar (M)	WARD No.-0005	EB No.-003000	655	7	-
802408	Ashoknagar (M)	WARD No.-0005	EB No.-003100	501	19	1
802408	Ashoknagar (M)	WARD No.-0005	EB No.-003200	575	9	10
802408	Ashoknagar (M)	WARD No.-0005	EB No.-003300	622	181	-
802408	Ashoknagar (M)	WARD No.-0006	EB No.-003400	562	22	8
802408	Ashoknagar (M)	WARD No.-0006	EB No.-003500	426	55	-
802408	Ashoknagar (M)	WARD No.-0006	EB No.-003600	644	111	32
802408	Ashoknagar (M)	WARD No.-0006	EB No.-003700	607	100	-
802408	Ashoknagar (M)	WARD No.-0006	EB No.-003800	552	78	6
802408	Ashoknagar (M)	WARD No.-0007	EB No.-004300	822	61	7
802408	Ashoknagar (M)	WARD No.-0007	EB No.-004400	551	34	-
802408	Ashoknagar (M)	WARD No.-0007	EB No.-004500	443	46	-
802408	Ashoknagar (M)	WARD No.-0007	EB No.-004600	496	28	20
802408	Ashoknagar (M)	WARD No.-0007	EB No.-004700	488	80	-
802408	Ashoknagar (M)	WARD No.-0007	EB No.-004800	673	122	40
802408	Ashoknagar (M)	WARD No.-0008	EB No.-003900	481	359	-
802408	Ashoknagar (M)	WARD No.-0008	EB No.-004000	586	563	-
802408	Ashoknagar (M)	WARD No.-0008	EB No.-004100	488	362	1
802408	Ashoknagar (M)	WARD No.-0008	EB No.-004200	808	249	-
802408	Ashoknagar (M)	WARD No.-0009	EB No.-004900	592	92	6

APPENDIX TO DISTRICT PRIMARY CENSUS ABSTRACT
TOTAL, SCHEDULED CASTES AND SCHEDULED TRIBES POPULATION - URBAN BLOCK WISE

Location Code	Name of Town	Name of Ward	Boundaries of Urban Block / EB Number	Total Population	Scheduled Castes Population	Scheduled Tribes Population
1	2	3	4	5	6	7
802408	Ashoknagar (M)	WARD No.-0009	EB No.-0050 SUB-EB No.01	525	137	-
802408	Ashoknagar (M)	WARD No.-0009	EB No.-0050 SUB-EB No.02	529	9	-
802408	Ashoknagar (M)	WARD No.-0009	EB No.-005100	845	130	-
802408	Ashoknagar (M)	WARD No.-0009	EB No.-005200	934	114	-
802408	Ashoknagar (M)	WARD No.-0009	EB No.-005300	749	146	-
802408	Ashoknagar (M)	WARD No.-0009	EB No.-005400	801	63	-
802408	Ashoknagar (M)	WARD No.-0010	EB No.-005500	831	48	-
802408	Ashoknagar (M)	WARD No.-0010	EB No.-005600	729	102	-
802408	Ashoknagar (M)	WARD No.-0010	EB No.-005700	545	67	-
802408	Ashoknagar (M)	WARD No.-0010	EB No.-005800	828	287	9
802408	Ashoknagar (M)	WARD No.-0010	EB No.-005900	639	111	-
802408	Ashoknagar (M)	WARD No.-0010	EB No.-006000	713	126	2
802408	Ashoknagar (M)	WARD No.-0010	EB No.-006100	676	60	-
802408	Ashoknagar (M)	WARD No.-0010	EB No.-006200	791	97	12
802408	Ashoknagar (M)	WARD No.-0010	EB No.-006300	735	132	-
802408	Ashoknagar (M)	WARD No.-0010	EB No.-006400	525	211	-
802408	Ashoknagar (M)	WARD No.-0011	EB No.-006700	754	31	-
802408	Ashoknagar (M)	WARD No.-0011	EB No.-006800	580	41	-
802408	Ashoknagar (M)	WARD No.-0011	EB No.-006900	630	158	-
802408	Ashoknagar (M)	WARD No.-0011	EB No.-007000	779	49	-
802408	Ashoknagar (M)	WARD No.-0011	EB No.-007100	674	8	4
802408	Ashoknagar (M)	WARD No.-0011	EB No.-007200	519	18	-
802408	Ashoknagar (M)	WARD No.-0012	EB No.-006500	521	-	9
802408	Ashoknagar (M)	WARD No.-0012	EB No.-006600	553	3	-
802408	Ashoknagar (M)	WARD No.-0012	EB No.-007300	586	134	-
802408	Ashoknagar (M)	WARD No.-0012	EB No.-007400	500	9	-
802408	Ashoknagar (M)	WARD No.-0012	EB No.-007500	571	-	-
802408	Ashoknagar (M)	WARD No.-0013	EB No.-007600	422	-	-
802408	Ashoknagar (M)	WARD No.-0013	EB No.-007700	533	-	-
802408	Ashoknagar (M)	WARD No.-0013	EB No.-007800	419	-	-
802408	Ashoknagar (M)	WARD No.-0014	EB No.-007900	594	22	5
802408	Ashoknagar (M)	WARD No.-0014	EB No.-008000	488	-	-
802408	Ashoknagar (M)	WARD No.-0014	EB No.-008100	552	13	-
802408	Ashoknagar (M)	WARD No.-0015	EB No.-008200	607	-	-
802408	Ashoknagar (M)	WARD No.-0015	EB No.-008300	560	5	12
802408	Ashoknagar (M)	WARD No.-0015	EB No.-008400	359	7	-
802408	Ashoknagar (M)	WARD No.-0016	EB No.-008500	377	-	1
802408	Ashoknagar (M)	WARD No.-0016	EB No.-008600	401	-	-
802408	Ashoknagar (M)	WARD No.-0016	EB No.-008700	579	-	-
802408	Ashoknagar (M)	WARD No.-0017	EB No.-008800	400	21	17
802408	Ashoknagar (M)	WARD No.-0017	EB No.-008900	667	18	-
802408	Ashoknagar (M)	WARD No.-0018	EB No.-009000	387	63	14
802408	Ashoknagar (M)	WARD No.-0018	EB No.-009100	405	-	-
802408	Ashoknagar (M)	WARD No.-0018	EB No.-009200	492	5	-

APPENDIX TO DISTRICT PRIMARY CENSUS ABSTRACT
TOTAL, SCHEDULED CASTES AND SCHEDULED TRIBES POPULATION - URBAN BLOCK WISE

Location Code	Name of Town	Name of Ward	Boundaries of Urban Block / EB Number	Total Population	Scheduled Castes Population	Scheduled Tribes Population
1	2	3	4	5	6	7
802408	Ashoknagar (M)	WARD No.-0018	EB No.-009300	437	5	-
802408	Ashoknagar (M)	WARD No.-0019	EB No.-009400	630	88	1
802408	Ashoknagar (M)	WARD No.-0019	EB No.-009500	746	24	4
802408	Ashoknagar (M)	WARD No.-0020	EB No.-009600	509	4	5
802408	Ashoknagar (M)	WARD No.-0020	EB No.-009700	510	110	-
802408	Ashoknagar (M)	WARD No.-0020	EB No.-009800	575	13	4
802408	Ashoknagar (M)	WARD No.-0020	EB No.-009900	559	20	-
802408	Ashoknagar (M)	WARD No.-0021	EB No.-010000	857	50	11
802408	Ashoknagar (M)	WARD No.-0021	EB No.-010100	745	129	-
802408	Ashoknagar (M)	WARD No.-0021	EB No.-010200	738	90	-
802408	Ashoknagar (M)	WARD No.-0021	EB No.-010300	670	34	-
802408	Ashoknagar (M)	WARD No.-0021	EB No.-010400	854	139	2
802408	Ashoknagar (M)	WARD No.-0021	EB No.-010500	610	144	-
802408	Ashoknagar (M)	WARD No.-0022	EB No.-0106 SUB-EB No.01	844	-	-
802408	Ashoknagar (M)	WARD No.-0022	EB No.-0106 SUB-EB No.02	777	87	-
802408	Ashoknagar (M)	WARD No.-0022	EB No.-0107 SUB-EB No.01	575	56	-
802408	Ashoknagar (M)	WARD No.-0022	EB No.-0107 SUB-EB No.02	741	73	5
802408	Ashoknagar (M)	WARD No.-0022	EB No.-0108 SUB-EB No.01	798	142	5
802408	Ashoknagar (M)	WARD No.-0022	EB No.-0108 SUB-EB No.02	560	97	7
802408	Ashoknagar (M)	WARD No.-0022	EB No.-010900	905	60	30
802408	Ashoknagar (M)	WARD No.-0022	EB No.-011000	973	315	1
802408	Ashoknagar (M)	WARD No.-0022	EB No.-011100	966	165	25
802409	Mungaoli (NP + OG)	WARD No.-0001	EB No.-000100	973	56	1
802409	Mungaoli (NP + OG)	WARD No.-0001	EB No.-000200	528	5	-
802409	Mungaoli (NP + OG)	WARD No.-0002	EB No.-000300	481	134	7
802409	Mungaoli (NP + OG)	WARD No.-0002	EB No.-000400	617	391	27
802409	Mungaoli (NP + OG)	WARD No.-0003	EB No.-000500	604	252	-
802409	Mungaoli (NP + OG)	WARD No.-0003	EB No.-000600	905	299	24
802409	Mungaoli (NP + OG)	WARD No.-0004	EB No.-000700	456	8	-
802409	Mungaoli (NP + OG)	WARD No.-0004	EB No.-000800	567	12	17
802409	Mungaoli (NP + OG)	WARD No.-0005	EB No.-000900	586	13	24
802409	Mungaoli (NP + OG)	WARD No.-0005	EB No.-001000	932	136	5
802409	Mungaoli (NP + OG)	WARD No.-0005	EB No.-001100	674	191	67
802409	Mungaoli (NP + OG)	WARD No.-0006	EB No.-001200	661	228	8
802409	Mungaoli (NP + OG)	WARD No.-0006	EB No.-001300	496	11	9
802409	Mungaoli (NP + OG)	WARD No.-0007	EB No.-001400	651	75	10
802409	Mungaoli (NP + OG)	WARD No.-0007	EB No.-001500	781	138	93
802409	Mungaoli (NP + OG)	WARD No.-0008	EB No.-001600	832	96	-
802409	Mungaoli (NP + OG)	WARD No.-0008	EB No.-001700	635	19	-
802409	Mungaoli (NP + OG)	WARD No.-0008	EB No.-001800	782	63	9
802409	Mungaoli (NP + OG)	WARD No.-0009	EB No.-001900	387	-	-
802409	Mungaoli (NP + OG)	WARD No.-0009	EB No.-002000	425	-	-
802409	Mungaoli (NP + OG)	WARD No.-0010	EB No.-002100	606	22	-
802409	Mungaoli (NP + OG)	WARD No.-0010	EB No.-002200	731	51	-

APPENDIX TO DISTRICT PRIMARY CENSUS ABSTRACT
TOTAL, SCHEDULED CASTES AND SCHEDULED TRIBES POPULATION - URBAN BLOCK WISE

Location Code	Name of Town	Name of Ward	Boundaries of Urban Block / EB Number	Total Population	Scheduled Castes Population	Scheduled Tribes Population
1	2	3	4	5	6	7
802409	Mungaoli (NP + OG)	WARD No.-0011	EB No.-002300	659	14	-
802409	Mungaoli (NP + OG)	WARD No.-0011	EB No.-002400	509	24	-
802409	Mungaoli (NP + OG)	WARD No.-0012	EB No.-002500	432	62	-
802409	Mungaoli (NP + OG)	WARD No.-0012	EB No.-002600	451	79	-
802409	Mungaoli (NP + OG)	WARD No.-0013	EB No.-002700	758	-	8
802409	Mungaoli (NP + OG)	WARD No.-0014	EB No.-002800	383	9	18
802409	Mungaoli (NP + OG)	WARD No.-0014	EB No.-002900	373	-	-
802409	Mungaoli (NP + OG)	WARD No.-0014	EB No.-003000	632	19	6
802409	Mungaoli (NP + OG)	WARD No.-0015	EB No.-003100	942	48	113
802409	Mungaoli (NP + OG)	WARD No.-0015	EB No.-003200	768	177	27
802409	Mungaoli (NP + OG)	WARD No.-0015	EB No.-003300	472	44	-
802409	Mungaoli (NP + OG)	WARD No.-0016	EB No.-0034 SUB-EB No.01	662	78	24
802409	Mungaoli (NP + OG)	WARD No.-0016	EB No.-0034 SUB-EB No.02	610	138	42
802409	Mungaoli (NP + OG)	WARD No.-0017	EB No.-003500	1004	448	10
802409	Mungaoli (NP + OG)	WARD No.-0017	EB No.-0036 SUB-EB No.01	697	187	2
802409	Mungaoli (NP + OG)	WARD No.-0017	EB No.-0036 SUB-EB No.02	353	110	14
802409	Mungaoli (NP + OG)	WARD No.-0017	EB No.-003700	769	215	409
802409	Mungaoli (NP + OG)	WARD No.-0017	EB No.-0038 SUB-EB No.01	610	1	36
802409	Mungaoli (NP + OG)	WARD No.-0017	EB No.-0038 SUB-EB No.02	495	33	-
802409	Mungaoli (NP + OG)	WARD No.-0018	EB No.-003900	303	113	6

Primary Census Abstract for Scheduled Castes (SC)

PRIMARY CENSUS ABSTRACT

Location code number	District/ CD Block/ Town	Total/ Rural/ Urban	Number of households with SC as head	Total population (including institutional and houseless population)			Population in the age-group 0-6		
				Persons	Males	Females	Persons	Males	Females
				5	6	7	8	9	10
459	Ashoknagar - District	Total	36,910	175,764	92,216	83,548	30,489	15,785	14,704
		Rural	31,983	149,988	78,784	71,204	26,467	13,727	12,740
		Urban	4,927	25,776	13,432	12,344	4,022	2,058	1,964
0267	Isagarh	Total	6,836	32,587	17,151	15,436	5,502	2,858	2,644
		Rural	6,836	32,587	17,151	15,436	5,502	2,858	2,644
		Urban	-	-	-	-	-	-	-
0268	Chanderi	Total	4,159	18,405	9,790	8,615	3,230	1,723	1,507
		Rural	4,159	18,405	9,790	8,615	3,230	1,723	1,507
		Urban	-	-	-	-	-	-	-
0269	Mungaoli	Total	9,097	42,464	22,294	20,170	7,674	3,922	3,752
		Rural	8,826	41,141	21,610	19,531	7,455	3,816	3,639
		Urban	271	1,323	684	639	219	106	113
0272	Ashoknagar	Total	12,162	57,855	30,233	27,622	10,280	5,330	4,950
		Rural	12,162	57,855	30,233	27,622	10,280	5,330	4,950
		Urban	-	-	-	-	-	-	-
URBAN									
802406	Isagarh (NP)	Urban	277	1,475	763	712	245	119	126
802407	Chanderi (M)	Urban	1,510	7,618	4,005	3,613	1,016	548	468
802408	Ashoknagar (M)	Urban	2,380	12,684	6,581	6,103	2,096	1,065	1,031
802409	Mungaoli (NP + OG)	Urban	760	3,999	2,083	1,916	665	326	339

PRIMARY CENSUS ABSTRACT

FOR SCHEDULED CASTES

Literates			Illiterates			Total workers			Total/ Rural/	District/	CD Block/ Town
Persons	Males	Females	Persons	Males	Females	Persons	Males	Females	Urban		
11	12	13	14	15	16	17	18	19	3	2	
Ashoknagar -											
88,701	55,483	33,218	87,063	36,733	50,330	67,984	47,459	20,525	Total	District	
73,569	46,373	27,196	76,419	32,411	44,008	59,552	41,054	18,498	Rural		
15,132	9,110	6,022	10,644	4,322	6,322	8,432	6,405	2,027	Urban		
16,452	10,429	6,023	16,135	6,722	9,413	12,350	8,758	3,592	Total	Isagarh	
16,452	10,429	6,023	16,135	6,722	9,413	12,350	8,758	3,592	Rural		
-	-	-	-	-	-	-	-	-	Urban		
8,904	5,697	3,207	9,501	4,093	5,408	8,105	5,065	3,040	Total	Chanderi	
8,904	5,697	3,207	9,501	4,093	5,408	8,105	5,065	3,040	Rural		
-	-	-	-	-	-	-	-	-	Urban		
21,131	13,272	7,859	21,333	9,022	12,311	16,797	11,676	5,121	Total	Mungaoli	
20,356	12,814	7,542	20,785	8,796	11,989	16,416	11,361	5,055	Rural		
775	458	317	548	226	322	381	315	66	Urban		
27,857	17,433	10,424	29,998	12,800	17,198	22,681	15,870	6,811	Total	Ashoknagar	
27,857	17,433	10,424	29,998	12,800	17,198	22,681	15,870	6,811	Rural		
-	-	-	-	-	-	-	-	-	Urban		
URBAN											
976	582	394	499	181	318	422	340	82	Urban	Isagarh (NP)	
5,011	2,990	2,021	2,607	1,015	1,592	3,010	1,895	1,115	Urban	Chanderi (M)	
6,750	4,104	2,646	5,934	2,477	3,457	3,719	3,166	553	Urban	Ashoknagar (M)	
2,395	1,434	961	1,604	649	955	1,281	1,004	277	Urban	Mungaoli (NP + OG)	

PRIMARY CENSUS ABSTRACT

Location code number	District/ CD Block/ Town	Total/ Rural/ Urban	Industrial category								
			Main workers			Cultivators			Agricultural labourers		
			Persons	Males	Females	Persons	Males	Females	Persons	Males	Females
1	2	3	20	21	22	23	24	25	26	27	28
459	Ashoknagar - District	Total	49,007	39,141	9,866	14,785	13,608	1,177	22,393	16,167	6,226
		Rural	41,767	33,430	8,337	14,693	13,522	1,171	22,007	15,894	6,113
		Urban	7,240	5,711	1,529	92	86	6	386	273	113
0267	Isagarh	Total	9,948	7,685	2,263	2,762	2,565	197	6,199	4,323	1,876
		Rural	9,948	7,685	2,263	2,762	2,565	197	6,199	4,323	1,876
		Urban	-	-	-	-	-	-	-	-	-
0268	Chanderi	Total	4,737	3,554	1,183	1,840	1,465	375	1,948	1,416	532
		Rural	4,737	3,554	1,183	1,840	1,465	375	1,948	1,416	532
		Urban	-	-	-	-	-	-	-	-	-
0269	Mungaoli	Total	11,519	9,498	2,021	4,052	3,753	299	6,014	4,506	1,508
		Rural	11,190	9,214	1,976	4,043	3,744	299	6,008	4,501	1,507
		Urban	329	284	45	9	9	-	6	5	1
0272	Ashoknagar	Total	15,892	12,977	2,915	6,048	5,748	300	7,852	5,654	2,198
		Rural	15,892	12,977	2,915	6,048	5,748	300	7,852	5,654	2,198
		Urban	-	-	-	-	-	-	-	-	-
URBAN											
802406	Isagarh (NP)	Urban	363	321	42	10	10	-	30	23	7
802407	Chanderi (M)	Urban	2,443	1,571	872	7	7	-	144	86	58
802408	Ashoknagar (M)	Urban	3,356	2,926	430	49	44	5	161	121	40
802409	Mungaoli (NP + OG)	Urban	1,078	893	185	26	25	1	51	43	8

PRIMARY CENSUS ABSTRACT

FOR SCHEDULED CASTES

of main workers

Household industry workers			Other workers			Marginal workers			Total/ Rural/	District/ CD Block/ Town
Persons	Males	Females	Persons	Males	Females	Persons	Males	Females	Urban	
29	30	31	32	33	34	35	36	37	3	2
2,078	1,116	962	9,751	8,250	1,501	18,977	8,318	10,659	Total	Ashoknagar - District
763	458	305	4,304	3,556	748	17,785	7,624	10,161	Rural	
1,315	658	657	5,447	4,694	753	1,192	694	498	Urban	
77	48	29	910	749	161	2,402	1,073	1,329	Total	Isagarh
77	48	29	910	749	161	2,402	1,073	1,329	Rural	
-	-	-	-	-	-	-	-	-	Urban	
402	231	171	547	442	105	3,368	1,511	1,857	Total	Chanderi
402	231	171	547	442	105	3,368	1,511	1,857	Rural	
-	-	-	-	-	-	-	-	-	Urban	
117	75	42	1,336	1,164	172	5,278	2,178	3,100	Total	Mungaoli
100	69	31	1,039	900	139	5,226	2,147	3,079	Rural	
17	6	11	297	264	33	52	31	21	Urban	
184	110	74	1,808	1,465	343	6,789	2,893	3,896	Total	Ashoknagar
184	110	74	1,808	1,465	343	6,789	2,893	3,896	Rural	
-	-	-	-	-	-	-	-	-	Urban	
										URBAN
7	7	-	316	281	35	59	19	40	Urban	Isagarh (NP)
1,198	592	606	1,094	886	208	567	324	243	Urban	Chanderi (M)
63	41	22	3,083	2,720	363	363	240	123	Urban	Ashoknagar (M)
47	18	29	954	807	147	203	111	92	Urban	Mungaoli (NP + OG)

PRIMARY CENSUS ABSTRACT

Location code number	District/ CD Block/ Town	Total/ Rural/ Urban	Industrial category of								
			Cultivators			Agricultural labourers			Household industry workers		
			Persons	Males	Females	Persons	Males	Females	Persons	Males	Females
1	2	3	38	39	40	41	42	43	44	45	46
459	Ashoknagar - District	Total	1,885	583	1,302	14,411	6,218	8,193	579	212	367
		Rural	1,877	579	1,298	14,289	6,160	8,129	388	138	250
		Urban	8	4	4	122	58	64	191	74	117
0267	Isagarh	Total	199	85	114	2,012	863	1,149	49	31	18
		Rural	199	85	114	2,012	863	1,149	49	31	18
		Urban	-	-	-	-	-	-	-	-	-
0268	Chanderi	Total	384	112	272	2,438	1,098	1,340	178	41	137
		Rural	384	112	272	2,438	1,098	1,340	178	41	137
		Urban	-	-	-	-	-	-	-	-	-
0269	Mungaoli	Total	893	214	679	3,923	1,728	2,195	94	40	54
		Rural	893	214	679	3,908	1,724	2,184	93	40	53
		Urban	-	-	-	15	4	11	1	-	1
0272	Ashoknagar	Total	401	168	233	5,931	2,475	3,456	68	26	42
		Rural	401	168	233	5,931	2,475	3,456	68	26	42
		Urban	-	-	-	-	-	-	-	-	-
URBAN											
802406	Isagarh (NP)	Urban	1	1	-	31	3	28	6	2	4
802407	Chanderi (M)	Urban	4	2	2	12	9	3	158	67	91
802408	Ashoknagar (M)	Urban	3	1	2	43	35	8	17	5	12
802409	Mungaoli (NP + OG)	Urban	-	-	-	36	11	25	10	-	10

PRIMARY CENSUS ABSTRACT

FOR SCHEDULED CASTES

marginal workers						Total/ Rural/ Urban	District/ Town	CD Block/ Town	Location code number
Other workers			Non-workers						
Persons	Males	Females	Persons	Males	Females				
47	48	49	50	51	52	3	2	1	
2,102	1,305	797	107,780	44,757	63,023	Total	Ashoknagar - District	459	
1,231	747	484	90,436	37,730	52,706	Rural			
871	558	313	17,344	7,027	10,317	Urban			
142	94	48	20,237	8,393	11,844	Total	Isagarh	0267	
142	94	48	20,237	8,393	11,844	Rural			
-	-	-	-	-	-	Urban			
368	260	108	10,300	4,725	5,575	Total	Chanderi	0268	
368	260	108	10,300	4,725	5,575	Rural			
-	-	-	-	-	-	Urban			
368	196	172	25,667	10,618	15,049	Total	Mungaoli	0269	
332	169	163	24,725	10,249	14,476	Rural			
36	27	9	942	369	573	Urban			
389	224	165	35,174	14,363	20,811	Total	Ashoknagar	0272	
389	224	165	35,174	14,363	20,811	Rural			
-	-	-	-	-	-	Urban			
URBAN									
21	13	8	1,053	423	630	Urban	Isagarh (NP)	802406	
393	246	147	4,608	2,110	2,498	Urban	Chanderi (M)	802407	
300	199	101	8,965	3,415	5,550	Urban	Ashoknagar (M)	802408	
157	100	57	2,718	1,079	1,639	Urban	Mungaoli (NP + OG)	802409	

Primary Census Abstract for Scheduled Tribes (ST)

PRIMARY CENSUS ABSTRACT

Location code number	District/ CD Block/ Town	Total/ Rural/ Urban	Number of households with ST as head	Total population (including institutional and houseless population)			Population in the age-group 0-6		
				Persons	Males	Females	Persons	Males	Females
1	2	3	4	5	6	7	8	9	10
459	Ashoknagar - District	Total	17,558	82,072	42,447	39,625	18,980	9,789	9,191
		Rural	16,696	77,631	40,140	37,491	18,063	9,326	8,737
		Urban	862	4,441	2,307	2,134	917	463	454
0267	Isagarh	Total	5,128	23,860	12,290	11,570	5,314	2,748	2,566
		Rural	5,128	23,860	12,290	11,570	5,314	2,748	2,566
		Urban	-	-	-	-	-	-	-
0268	Chanderi	Total	5,178	23,124	11,935	11,189	5,438	2,865	2,573
		Rural	5,178	23,124	11,935	11,189	5,438	2,865	2,573
		Urban	-	-	-	-	-	-	-
0269	Mungaoli	Total	4,763	22,834	11,900	10,934	5,472	2,773	2,699
		Rural	4,669	22,291	11,617	10,674	5,349	2,710	2,639
		Urban	94	543	283	260	123	63	60
0272	Ashoknagar	Total	1,721	8,356	4,298	4,058	1,962	1,003	959
		Rural	1,721	8,356	4,298	4,058	1,962	1,003	959
		Urban	-	-	-	-	-	-	-
URBAN									
802406	Isagarh (NP)	Urban	123	705	399	306	121	59	62
802407	Chanderi (M)	Urban	342	1,657	852	805	359	184	175
802408	Ashoknagar (M)	Urban	212	1,063	538	525	209	103	106
802409	Mungaoli (NP + OG)	Urban	185	1,016	518	498	228	117	111

PRIMARY CENSUS ABSTRACT

FOR SCHEDULED TRIBES

Literates			Illiterates			Total workers			Total/ Rural/ Urban	District/ CD Block/ Town
Persons	Males	Females	Persons	Males	Females	Persons	Males	Females	3	2
11	12	13	14	15	16	17	18	19		
										Ashoknagar -
26,147	16,746	9,401	55,925	25,701	30,224	35,179	20,976	14,203	Total	District
24,398	15,642	8,756	53,233	24,498	28,735	33,624	19,918	13,706	Rural	
1,749	1,104	645	2,692	1,203	1,489	1,555	1,058	497	Urban	
7,642	4,988	2,654	16,218	7,302	8,916	10,182	6,097	4,085	Total	Isagarh
7,642	4,988	2,654	16,218	7,302	8,916	10,182	6,097	4,085	Rural	
-	-	-	-	-	-	-	-	-	Urban	
6,898	4,390	2,508	16,226	7,545	8,681	10,251	5,849	4,402	Total	Chanderi
6,898	4,390	2,508	16,226	7,545	8,681	10,251	5,849	4,402	Rural	
-	-	-	-	-	-	-	-	-	Urban	
7,539	4,837	2,702	15,295	7,063	8,232	9,862	5,957	3,905	Total	Mungaoli
7,355	4,718	2,637	14,936	6,899	8,037	9,673	5,829	3,844	Rural	
184	119	65	359	164	195	189	128	61	Urban	
2,503	1,546	957	5,853	2,752	3,101	3,518	2,143	1,375	Total	Ashoknagar
2,503	1,546	957	5,853	2,752	3,101	3,518	2,143	1,375	Rural	
-	-	-	-	-	-	-	-	-	Urban	
										URBAN
311	220	91	394	179	215	186	137	49	Urban	Isagarh (NP)
674	420	254	983	432	551	629	401	228	Urban	Chanderi (M)
388	232	156	675	306	369	356	263	93	Urban	Ashoknagar (M)
376	232	144	640	286	354	384	257	127	Urban	Mungaoli (NP + OG)

PRIMARY CENSUS ABSTRACT

Location code number	District/ CD Block/ Town	Total/ Rural/ Urban	Industrial category								
			Main workers			Cultivators			Agricultural labourers		
			Persons	Males	Females	Persons	Males	Females	Persons	Males	Females
1	2	3	20	21	22	23	24	25	26	27	28
459	Ashoknagar - District	Total	22,874	15,812	7,062	3,301	2,714	587	16,114	10,622	5,492
		Rural	21,569	14,858	6,711	3,231	2,652	579	16,023	10,551	5,472
		Urban	1,305	954	351	70	62	8	91	71	20
0267	Isagarh	Total	6,991	4,738	2,253	851	662	189	5,472	3,643	1,829
		Rural	6,991	4,738	2,253	851	662	189	5,472	3,643	1,829
		Urban	-	-	-	-	-	-	-	-	-
0268	Chanderi	Total	5,867	3,921	1,946	1,267	992	275	3,571	2,187	1,384
		Rural	5,867	3,921	1,946	1,267	992	275	3,571	2,187	1,384
		Urban	-	-	-	-	-	-	-	-	-
0269	Mungaoli	Total	6,460	4,682	1,778	955	855	100	5,203	3,598	1,605
		Rural	6,307	4,577	1,730	897	803	94	5,188	3,585	1,603
		Urban	153	105	48	58	52	6	15	13	2
0272	Ashoknagar	Total	2,404	1,622	782	216	195	21	1,792	1,136	656
		Rural	2,404	1,622	782	216	195	21	1,792	1,136	656
		Urban	-	-	-	-	-	-	-	-	-
URBAN											
802406	Isagarh (NP)	Urban	156	127	29	3	3	-	46	42	4
802407	Chanderi (M)	Urban	496	354	142	3	3	-	8	3	5
802408	Ashoknagar (M)	Urban	337	251	86	1	1	-	17	10	7
802409	Mungaoli (NP + OG)	Urban	316	222	94	63	55	8	20	16	4

PRIMARY CENSUS ABSTRACT

FOR SCHEDULED TRIBES

of main workers

Household industry workers			Other workers			Marginal workers			Total/ Rural/	District/ CD Block/ Town
Persons	Males	Females	Persons	Males	Females	Persons	Males	Females	Urban	
29	30	31	32	33	34	35	36	37	3	2
86	60	26	3,373	2,416	957	12,305	5,164	7,141	Total	Ashoknagar - District
74	57	17	2,241	1,598	643	12,055	5,060	6,995	Rural	
12	3	9	1,132	818	314	250	104	146	Urban	
46	35	11	622	398	224	3,191	1,359	1,832	Total	Isagarh
46	35	11	622	398	224	3,191	1,359	1,832	Rural	
-	-	-	-	-	-	-	-	-	-	Urban
11	11	-	1,018	731	287	4,384	1,928	2,456	Total	Chanderi
11	11	-	1,018	731	287	4,384	1,928	2,456	Rural	
-	-	-	-	-	-	-	-	-	-	Urban
6	5	1	296	224	72	3,402	1,275	2,127	Total	Mungaoli
6	5	1	216	184	32	3,366	1,252	2,114	Rural	
-	-	-	80	40	40	36	23	13	Urban	
11	6	5	385	285	100	1,114	521	593	Total	Ashoknagar
11	6	5	385	285	100	1,114	521	593	Rural	
-	-	-	-	-	-	-	-	-	-	Urban
URBAN										
-	-	-	107	82	25	30	10	20	Urban	Isagarh (NP)
12	3	9	473	345	128	133	47	86	Urban	Chanderi (M)
-	-	-	319	240	79	19	12	7	Urban	Ashoknagar (M)
-	-	-	233	151	82	68	35	33	Urban	Mungaoli (NP + OG)

PRIMARY CENSUS ABSTRACT

Location code number	District/ CD Block/ Town	Total/ Rural/ Urban	Industrial category of								
			Cultivators			Agricultural labourers			Household industry workers		
			Persons	Males	Females	Persons	Males	Females	Persons	Males	Females
1	2	3	38	39	40	41	42	43	44	45	46
459	Ashoknagar - District	Total	407	142	265	10,853	4,474	6,379	85	40	45
		Rural	407	142	265	10,753	4,446	6,307	84	40	44
		Urban	-	-	-	100	28	72	1	-	1
0267	Isagarh	Total	58	33	25	2,921	1,209	1,712	17	5	12
		Rural	58	33	25	2,921	1,209	1,712	17	5	12
		Urban	-	-	-	-	-	-	-	-	-
0268	Chanderi	Total	178	55	123	3,875	1,664	2,211	60	32	28
		Rural	178	55	123	3,875	1,664	2,211	60	32	28
		Urban	-	-	-	-	-	-	-	-	-
0269	Mungaoli	Total	159	52	107	3,023	1,129	1,894	5	2	3
		Rural	159	52	107	2,998	1,115	1,883	5	2	3
		Urban	-	-	-	25	14	11	-	-	-
0272	Ashoknagar	Total	12	2	10	959	458	501	2	1	1
		Rural	12	2	10	959	458	501	2	1	1
		Urban	-	-	-	-	-	-	-	-	-
URBAN											
802406	Isagarh (NP)	Urban	-	-	-	16	4	12	-	-	-
802407	Chanderi (M)	Urban	-	-	-	42	6	36	1	-	1
802408	Ashoknagar (M)	Urban	-	-	-	-	-	-	-	-	-
802409	Mungaoli (NP + OG)	Urban	-	-	-	42	18	24	-	-	-

PRIMARY CENSUS ABSTRACT

FOR SCHEDULED TRIBES

marginal workers						Total/ Rural/ Urban	District/ CD Block/ Town	Location code number
Other workers			Non-workers					
Persons	Males	Females	Persons	Males	Females			
47	48	49	50	51	52	3	2	1
960	508	452	46,893	21,471	25,422	Total	Ashoknagar - District	459
811	432	379	44,007	20,222	23,785	Rural		
149	76	73	2,886	1,249	1,637	Urban		
195	112	83	13,678	6,193	7,485	Total	Isagarh	0267
195	112	83	13,678	6,193	7,485	Rural		
-	-	-	-	-	-	Urban		
271	177	94	12,873	6,086	6,787	Total	Chanderi	0268
271	177	94	12,873	6,086	6,787	Rural		
-	-	-	-	-	-	Urban		
215	92	123	12,972	5,943	7,029	Total	Mungaoli	0269
204	83	121	12,618	5,788	6,830	Rural		
11	9	2	354	155	199	Urban		
141	60	81	4,838	2,155	2,683	Total	Ashoknagar	0272
141	60	81	4,838	2,155	2,683	Rural		
-	-	-	-	-	-	Urban		
URBAN								
14	6	8	519	262	257	Urban	Isagarh (NP)	802406
90	41	49	1,028	451	577	Urban	Chanderi (M)	802407
19	12	7	707	275	432	Urban	Ashoknagar (M)	802408
26	17	9	632	261	371	Urban	Mungaoli (NP + OG)	802409

**Rural PCA-C.D. blocks wise
Village Primary Census
Abstract**

VILLAGE PRIMARY
C D Block -

Location code number	Area of Village in hectares	Number of households	Total population (including institutional and houseless population)			Population in the age-group 0-6			
			Persons	Males	Females	Persons	Males	Females	
			1	2	3	4	5	6	7
0267	Isagarh (Total)	110,048.60	33,391	163,666	85,703	77,963	26,341	13,747	12,594
0267	Isagarh (Rural)	110,048.60	33,391	163,666	85,703	77,963	26,341	13,747	12,594
0267	Isagarh (Urban)	0.00	-	-	-	-	-	-	-
RURAL									
499970	Ghurwar Kalan	978.00	490	2,031	1,087	944	342	185	157
499971	Akhaighat	650.00	211	1,104	570	534	181	102	79
499972	Chhailai Jagir	217.00	71	352	186	166	62	33	29
499973	Rawsar Jagir	979.00	331	1,583	825	758	228	108	120
499974	Bamooriya Munajpata	442.00	131	654	360	294	91	52	39
499975	Shajapur	426.00	138	593	323	270	104	53	51
499976	Poru Khedi	671.00	267	1,167	624	543	164	91	73
499977	Muderi Nai Saray	226.00							
499978	Ratotal	52.00							
499979	Bhonra Nai Saray	831.00	265	1,045	542	503	147	74	73
499980	Kala Bag	174.00	357	1,347	723	624	197	97	100
499981	Goshpur	299.00	8	49	23	26	10	5	5
499982	Bhainsa	593.00	273	1,292	695	597	224	134	90
499983	Raipur	243.00	101	461	231	230	99	53	46
499984	Pitampur	229.00	9	29	15	14	3	2	1
499985	Dungasara	1,664.00	547	2,982	1,567	1,415	412	209	203
499986	Amrod Badu	513.00	67	325	168	157	44	24	20
499987	Sakti	289.00	7	29	14	15	2	1	1
499988	Depal Khedi	452.00	161	746	389	357	95	49	46
499989	Amrod Saddu	515.00	120	547	279	268	72	38	34
	Rusalla Buzurg Nai Saray								
499990	Saray	844.00	317	1,387	728	659	208	99	109
499991	Sumer	416.00	69	250	144	106	35	22	13
499992	Baidhai	733.00							
499993	Khas Kheda	644.00	102	570	302	268	89	48	41
499994	Hasanpur	428.00	83	375	191	184	53	28	25
499995	Mala Khedi	256.00	22	118	57	61	12	10	2
499996	Jhagariya	165.00							
499997	Shivrampur	376.00	101	477	258	219	85	46	39
499998	Amkheda Nai Saray	450.00	736	3,552	1,820	1,732	588	289	299
499999	Pach Bawadi	382.00	155	767	413	354	111	64	47
	Rusalla Khurd Nai Saray								
500000		485.00	115	687	375	312	97	53	44
500001	Sehore	781.00	264	1,308	709	599	208	108	100
500002	Amrod Singrana	1,032.00	300	1,606	868	738	199	110	89
500003	Khajuriya Naisaray	363.20	145	700	361	339	93	51	42
500004	Gasedi Muhal	272.00	60	361	170	191	63	29	34
500005	Singa Khedi	417.00	101	536	260	276	68	30	38
500006	Ajleshwar	0.00	285	1,434	776	658	197	115	82
500007	Chopra Mahidpur	118.00							
500008	Kadesara	787.00	335	1,434	741	693	209	112	97
500009	Kukretha	313.00	65	357	186	171	35	17	18
500010	Mahidpur	693.00	639	2,851	1,500	1,351	357	189	168
500011	Sandoh	1,071.00	320	1,468	791	677	199	112	87
500012	Ranth	824.00	199	1,060	537	523	166	75	91
500013	Kirroda	670.00	226	1,256	678	578	195	113	82
500014	Umari	673.00	189	956	496	460	144	68	76
500015	Girwar Kheda	253.00							
500016	Ganhari	308.00	158	666	368	298	90	56	34
500017	Bahanga	945.00	229	1,256	688	568	196	106	90
500018	Gadrolai Nai Saray	293.00							
500019	Karmahi	328.00	100	484	258	226	86	40	46
500020	Ramgarh	490.00	107	701	374	327	137	61	76
500021	Piprol Nai Saray	490.00	159	853	437	416	163	92	71
500022	Tighra	334.00	97	454	251	203	74	44	30
500023	Rusalli	277.00	50	295	148	147	38	16	22

PRIMARY CENSUS ABSTRACT

CENSUS ABSTRACT

Isagarh

Scheduled Castes population			Scheduled Tribes population			Literates			Name of Village
Persons	Males	Females	Persons	Males	Females	Persons	Males	Females	
11	12	13	14	15	16	17	18	19	2
32,587	17,151	15,436	23,860	12,290	11,570	88,716	55,386	33,330	Isagarh (Total)
32,587	17,151	15,436	23,860	12,290	11,570	88,716	55,386	33,330	Isagarh (Rural)
-	-	-	-	-	-	-	-	-	Isagarh (Urban)
RURAL									
585	314	271	302	162	140	893	596	297	Ghurwar Kalan
224	115	109	154	79	75	565	362	203	Akhaighat
92	45	47	-	-	-	189	127	62	Chhailai Jagir
308	166	142	120	59	61	837	533	304	Rawsar Jagir
81	47	34	5	1	4	383	272	111	Bamooriya Munajpata
99	53	46	93	44	49	352	228	124	Shajapur
245	127	118	290	145	145	657	422	235	Poru Khedi
-----Un-inhabited-----									
-----Un-inhabited-----									
214	108	106	1	1	-	628	394	234	Muderi Nai Saray
463	238	225	-	-	-	758	511	247	Ratotal
-	-	-	-	-	-	19	9	10	Bhonra Nai Saray
286	155	131	181	94	87	693	433	260	Kala Bag
139	72	67	2	1	1	231	141	90	Goshpur
-	-	-	-	-	-	13	8	5	Bhainsa
494	258	236	-	-	-	1,847	1,156	691	Raipur
203	106	97	-	-	-	159	97	62	Pitampur
-	-	-	-	-	-	20	13	7	Dungasara
329	173	156	-	-	-	440	288	152	Amrod Badu
177	96	81	127	63	64	231	142	89	Sakti
-----Un-inhabited-----									
317	169	148	174	89	85	856	514	342	Depal Khedi
61	35	26	66	37	29	155	92	63	Amrod Saddu
-----Un-inhabited-----									
237	131	106	-	-	-	278	175	103	Rusalla Buzurg Nai Saray
5	3	2	98	50	48	191	118	73	Sumer
-	-	-	-	-	-	44	22	22	Baidhai
-----Un-inhabited-----									
82	45	37	-	-	-	141	101	40	Khas Kheda
580	283	297	31	17	14	2,364	1,376	988	Hasanpur
390	210	180	109	55	54	391	246	145	Mala Khedi
-----Un-inhabited-----									
131	72	59	7	4	3	430	276	154	Jhagariya
407	237	170	-	-	-	777	504	273	Shivrampur
299	157	142	18	8	10	966	614	352	Shivrampur
192	99	93	-	-	-	426	264	162	Amrkhedha Nai Saray
2	-	2	51	27	24	225	120	105	Pach Bawadi
226	107	119	-	-	-	312	189	123	Rusalla Khurd Nai Saray
453	249	204	-	-	-	940	611	329	Sehore
-----Un-inhabited-----									
629	326	303	7	3	4	924	546	378	Amrod Singrana
92	46	46	-	-	-	304	166	138	Khajuriya Naisaray
553	289	264	36	22	14	1,800	1,092	708	Gasedi Muhal
494	270	224	9	5	4	889	563	326	Singa Khedi
446	212	234	-	-	-	537	330	207	Ajleshwar
537	300	237	-	-	-	719	464	255	Chopra Mahidpur
534	279	255	-	-	-	564	352	212	Kadesara
-----Un-inhabited-----									
281	152	129	-	-	-	460	266	194	Kukretha
150	81	69	7	4	3	674	461	213	Mahidpur
-----Un-inhabited-----									
224	124	100	-	-	-	277	181	96	Sandoh
-	-	-	358	186	172	340	232	108	Ranth
99	55	44	194	97	97	370	240	130	Kirroda
69	34	35	17	11	6	215	142	73	Umari
86	44	42	-	-	-	153	105	48	Girwar Kheda
-----Un-inhabited-----									
224	124	100	-	-	-	277	181	96	Ganhari
-	-	-	358	186	172	340	232	108	Bahanga
99	55	44	194	97	97	370	240	130	Gadrolai Nai Saray
69	34	35	17	11	6	215	142	73	Karmahi
86	44	42	-	-	-	153	105	48	Ramgarh
-----Un-inhabited-----									
99	55	44	194	97	97	370	240	130	Piprol Nai Saray
69	34	35	17	11	6	215	142	73	Tighra
86	44	42	-	-	-	153	105	48	Rusalli

**VILLAGE PRIMARY
C D Block -**

Location code number	Name of Village	Illiterates			Total workers			Main workers		
		Persons	Males	Females	Persons	Males	Females	Persons	Males	Females
		20	21	22	23	24	25	26	27	28
0267	Isagarh (Total)	74,950	30,317	44,633	59,505	44,344	15,161	48,004	39,030	8,974
0267	Isagarh (Rural)	74,950	30,317	44,633	59,505	44,344	15,161	48,004	39,030	8,974
0267	Isagarh (Urban)	-	-	-	-	-	-	-	-	-
RURAL										
499970	Ghurwar Kalan	1,138	491	647	954	602	352	832	569	263
499971	Akhaighat	539	208	331	569	298	271	567	298	269
499972	Chhailai Jagir	163	59	104	155	98	57	153	97	56
499973	Rawsar Jagir	746	292	454	794	452	342	493	403	90
499974	Bamooriya Munajpata	271	88	183	223	194	29	197	187	10
499975	Shajapur	241	95	146	300	185	115	284	179	105
499976	Poru Khedi	510	202	308	396	331	65	264	215	49
499977	Muderi Nai Saray	-----Un-inhabited-----								
499978	Ratotal	-----Un-inhabited-----								
499979	Bhonra Nai Saray	417	148	269	297	271	26	286	262	24
499980	Kala Bag	589	212	377	489	383	106	475	372	103
499981	Goshpur	30	14	16	10	8	2	9	8	1
499982	Bhainsa	599	262	337	377	319	58	295	266	29
499983	Raipur	230	90	140	158	115	43	145	113	32
499984	Pitampur	16	7	9	19	11	8	19	11	8
499985	Dungasara	1,135	411	724	1,053	788	265	665	596	69
499986	Amrod Badu	166	71	95	117	86	31	114	85	29
499987	Sakti	9	1	8	8	8	-	8	8	-
499988	Depal Khedi	306	101	205	248	205	43	245	204	41
499989	Amrod Saddu	316	137	179	243	150	93	225	142	83
Rusalla Buzurg Nai Saray										
499990	Saray	531	214	317	555	407	148	405	376	29
499991	Sumer	95	52	43	103	70	33	31	31	-
499992	Baidhai	-----Un-inhabited-----								
499993	Khas Kheda	292	127	165	207	153	54	135	121	14
499994	Hasanpur	184	73	111	148	108	40	114	91	23
499995	Mala Khedi	74	35	39	46	24	22	43	23	20
499996	Jhagariya	-----Un-inhabited-----								
499997	Shivrampur	336	157	179	236	135	101	128	121	7
499998	Amkheda Nai Saray	1,188	444	744	1,066	901	165	825	725	100
499999	Pach Bawadi	376	167	209	266	215	51	262	213	49
Rusalla Khurd Nai Saray										
500000	Saray	257	99	158	260	215	45	259	214	45
500001	Sehore	531	205	326	408	359	49	335	307	28
500002	Amrod Singrana	640	254	386	627	475	152	555	439	116
500003	Khajuriya Naisaray	274	97	177	234	193	41	182	157	25
500004	Gasedi Muhal	136	50	86	134	88	46	113	84	29
500005	Singa Khedi	224	71	153	260	148	112	247	143	104
500006	Ajleshwar	494	165	329	525	396	129	518	393	125
500007	Chopra Mahidpur	-----Un-inhabited-----								
500008	Kadesara	510	195	315	424	380	44	322	313	9
500009	Kukretha	53	20	33	95	93	2	95	93	2
500010	Mahidpur	1,051	408	643	975	769	206	890	733	157
500011	Sandoh	579	228	351	556	405	151	417	337	80
500012	Ranth	523	207	316	386	302	84	303	281	22
500013	Kirroda	537	214	323	390	362	28	365	340	25
500014	Umari	392	144	248	404	259	145	403	259	144
500015	Girwar Kheda	-----Un-inhabited-----								
500016	Ganhari	206	102	104	366	200	166	343	194	149
500017	Bahanga	582	227	355	408	381	27	343	329	14
500018	Gadrolai Nai Saray	-----Un-inhabited-----								
500019	Karmahi	207	77	130	150	143	7	148	143	5
500020	Ramgarh	361	142	219	267	182	85	232	151	81
500021	Piprol Nai Saray	483	197	286	218	205	13	214	204	10
500022	Tighra	239	109	130	118	111	7	101	98	3
500023	Rusalli	142	43	99	70	68	2	65	63	2

PRIMARY CENSUS ABSTRACT

CENSUS ABSTRACT
Isagarh

Industrial category of main workers													Name of Village
Cultivators			Household industry						Other workers				
			Agricultural labourers			workers							
Persons	Males	Females	Persons	Males	Females	Persons	Males	Females	Persons	Males	Females	2	
29	30	31	32	33	34	35	36	37	38	39	40		
21,426	19,705	1,721	21,093	15,053	6,040	560	406	154	4,925	3,866	1,059	Isagarh (Total)	
21,426	19,705	1,721	21,093	15,053	6,040	560	406	154	4,925	3,866	1,059	Isagarh (Rural)	
-	-	-	-	-	-	-	-	-	-	-	-	Isagarh (Urban)	
RURAL													
444	337	107	358	209	149	1	1	-	29	22	7	Ghurwar Kalan	
276	159	117	274	130	144	-	-	-	17	9	8	Akhaighat	
45	36	9	105	60	45	-	-	-	3	1	2	Chhailai Jagir	
206	200	6	214	183	31	52	2	50	21	18	3	Rawsar Jagir	
186	177	9	4	4	-	-	-	-	7	6	1	Bamooriya Munajpata	
95	67	28	186	109	77	1	1	-	2	2	-	Shajapur	
94	93	1	152	107	45	3	3	-	15	12	3	Poru Khedi	
-----Un-inhabited-----												Muderi Nai Saray	
-----Un-inhabited-----												Ratotal	
189	181	8	82	70	12	1	1	-	14	10	4	Bhonra Nai Saray	
99	96	3	352	254	98	-	-	-	24	22	2	Kala Bag	
-	-	-	9	8	1	-	-	-	-	-	-	Goshpur	
59	58	1	220	197	23	1	1	-	15	10	5	Bhainsa	
50	48	2	87	59	28	-	-	-	8	6	2	Raipur	
-	-	-	19	11	8	-	-	-	-	-	-	Pitampur	
442	432	10	130	89	41	17	15	2	76	60	16	Dungasara	
22	21	1	81	58	23	-	-	-	11	6	5	Amrod Badu	
8	8	-	-	-	-	-	-	-	-	-	-	Sakti	
95	90	5	144	110	34	-	-	-	6	4	2	Depal Khedi	
29	29	-	177	97	80	-	-	-	19	16	3	Amrod Saddu	
-----Un-inhabited-----												Rusalla Buzurg Nai	
206	202	4	184	163	21	-	-	-	15	11	4	Saray	
28	28	-	1	1	-	-	-	-	2	2	-	Sumer	
-----Un-inhabited-----												Baidhai	
71	68	3	51	41	10	6	6	-	7	6	1	Khas Kheda	
56	56	-	54	33	21	-	-	-	4	2	2	Hasanpur	
2	2	-	40	21	19	-	-	-	1	-	1	Mala Khedi	
-----Un-inhabited-----												Jhagariya	
52	49	3	72	69	3	-	-	-	4	3	1	Shivrampur	
212	204	8	59	50	9	54	47	7	500	424	76	Amkheda Nai Saray	
174	169	5	80	39	41	1	1	-	7	4	3	Pach Bawadi	
-----Un-inhabited-----												Rusalla Khurd Nai Saray	
168	154	14	73	47	26	-	-	-	18	13	5	Sehore	
217	204	13	39	31	8	4	4	-	75	68	7	Mahidpur	
261	251	10	240	145	95	4	2	2	50	41	9	Amrod Singrana	
114	111	3	51	33	18	6	6	-	11	7	4	Khajuriya Naisaray	
11	9	2	96	70	26	1	-	1	5	5	-	Gasedi Muhal	
42	37	5	188	98	90	-	-	-	17	8	9	Singa Khedi	
228	215	13	230	132	98	-	-	-	60	46	14	Ajleshwar	
-----Un-inhabited-----												Chopra Mahidpur	
252	250	2	52	49	3	2	2	-	16	12	4	Kadesara	
74	74	-	19	17	2	-	-	-	2	2	-	Kukretha	
334	326	8	482	343	139	19	15	4	55	49	6	Mahidpur	
193	175	18	172	123	49	7	3	4	45	36	9	Sandoh	
169	163	6	108	97	11	3	2	1	23	19	4	Ranth	
207	200	7	137	120	17	4	4	-	17	16	1	Kirroda	
178	170	8	198	65	133	2	2	-	25	22	3	Umari	
-----Un-inhabited-----												Girwar Kheda	
175	94	81	143	82	61	2	1	1	23	17	6	Ganhari	
232	227	5	76	73	3	4	3	1	31	26	5	Bahanga	
-----Un-inhabited-----												Gadrolai Nai Saray	
80	80	-	54	52	2	2	2	-	12	9	3	Karmahi	
62	61	1	165	88	77	-	-	-	5	2	3	Ramgarh	
96	92	4	108	107	1	-	-	-	10	5	5	Piprol Nai Saray	
34	34	-	63	61	2	-	-	-	4	3	1	Tighra	
48	47	1	2	2	-	-	-	-	15	14	1	Rusalli	

**VILLAGE PRIMARY
C D Block -**

Location code number		Industrial category								
		Marginal workers			Cultivators			Agricultural labourers		
		Persons	Males	Females	Persons	Males	Females	Persons	Males	Females
1	2	41	42	43	44	45	46	47	48	49
0267	Isagarh (Total)	11,501	5,314	6,187	1,576	698	878	8,610	3,912	4,698
0267	Isagarh (Rural)	11,501	5,314	6,187	1,576	698	878	8,610	3,912	4,698
0267	Isagarh (Urban)	-	-	-	-	-	-	-	-	-
RURAL										
499970	Ghurwar Kalan	122	33	89	61	13	48	55	15	40
499971	Akhaighat	2	-	2	-	-	-	2	-	2
499972	Chhailai Jagir	2	1	1	1	-	1	-	-	-
499973	Rawsar Jagir	301	49	252	165	23	142	132	24	108
499974	Bamooriya Munajpata	26	7	19	9	4	5	15	2	13
499975	Shajapur	16	6	10	4	2	2	11	3	8
499976	Poru Khedi	132	116	16	2	2	-	128	112	16
499977	Muderi Nai Saray	-----Un-inhabited-----								
499978	Ratotal	-----Un-inhabited-----								
499979	Bhonra Nai Saray	11	9	2	3	2	1	6	5	1
499980	Kala Bag	14	11	3	1	1	-	11	9	2
499981	Goshpur	1	-	1	-	-	-	1	-	1
499982	Bhainsa	82	53	29	1	1	-	79	50	29
499983	Raipur	13	2	11	1	1	-	11	1	10
499984	Pitampur	-	-	-	-	-	-	-	-	-
499985	Dungasara	388	192	196	36	19	17	313	148	165
499986	Amrod Badu	3	1	2	-	-	-	2	-	2
499987	Sakti	-	-	-	-	-	-	-	-	-
499988	Depal Khedi	3	1	2	-	-	-	-	-	-
499989	Amrod Saddu	18	8	10	-	-	-	17	7	10
Rusalla Buzurg Nai										
499990	Saray	150	31	119	5	3	2	141	27	114
499991	Sumer	72	39	33	1	-	1	71	39	32
499992	Baidhai	-----Un-inhabited-----								
499993	Khas Kheda	72	32	40	11	8	3	54	18	36
499994	Hasanpur	34	17	17	4	3	1	30	14	16
499995	Mala Khedi	3	1	2	-	-	-	3	1	2
499996	Jhagariya	-----Un-inhabited-----								
499997	Shivrampur	108	14	94	9	-	9	97	13	84
499998	Amkheda Nai Saray	241	176	65	7	6	1	164	118	46
499999	Pach Bawadi	4	2	2	2	1	1	1	-	1
Rusalla Khurd Nai Saray										
500000		1	1	-	1	1	-	-	-	-
500001	Sehore	73	52	21	7	3	4	48	32	16
500002	Amrod Singrana	72	36	36	11	2	9	56	31	25
500003	Khajuriya Naisaray	52	36	16	-	-	-	52	36	16
500004	Gasedi Muhal	21	4	17	1	1	-	19	3	16
500005	Singa Khedi	13	5	8	1	1	-	9	3	6
500006	Ajleshwar	7	3	4	3	1	2	3	1	2
500007	Chopra Mahidpur	-----Un-inhabited-----								
500008	Kadesara	102	67	35	5	3	2	86	53	33
500009	Kukretha	-	-	-	-	-	-	-	-	-
500010	Mahidpur	85	36	49	19	6	13	48	21	27
500011	Sandoh	139	68	71	48	29	19	35	17	18
500012	Ranth	83	21	62	3	-	3	78	20	58
500013	Kirroda	25	22	3	1	1	-	21	19	2
500014	Umari	1	-	1	-	-	-	1	-	1
500015	Girwar Kheda	-----Un-inhabited-----								
500016	Ganhari	23	6	17	6	2	4	16	4	12
500017	Bahanga	65	52	13	30	28	2	28	19	9
500018	Gadrolai Nai Saray	-----Un-inhabited-----								
500019	Karmahi	2	-	2	-	-	-	2	-	2
500020	Ramgarh	35	31	4	22	22	-	12	9	3
500021	Piprol Nai Saray	4	1	3	1	-	1	2	1	1
500022	Tighra	17	13	4	-	-	-	14	12	2
500023	Rusalli	5	5	-	-	-	-	2	2	-

PRIMARY CENSUS ABSTRACT

CENSUS ABSTRACT

Isagarh

of marginal workers

Household industry workers									Other workers			Non-workers			Name of Village	Location code number
Persons	Males	Females	Persons	Males	Females	Persons	Males	Females								
50	51	52	53	54	55	56	57	58	2		1					
318	143	175	997	561	436	104,161	41,359	62,802	Isagarh (Total)		0267					
318	143	175	997	561	436	104,161	41,359	62,802	Isagarh (Rural)		0267					
-	-	-	-	-	-	-	-	-	Isagarh (Urban)		0267					
RURAL																
2	2	-	4	3	1	1,077	485	592	Ghurwar Kalan		499970					
-	-	-	-	-	-	535	272	263	Akhaighat		499971					
-	-	-	1	1	-	197	88	109	Chhailai Jagir		499972					
2	-	2	2	2	-	789	373	416	Rawsar Jagir		499973					
-	-	-	2	1	1	431	166	265	Bamooriya Munajpata		499974					
-	-	-	1	1	-	293	138	155	Shajapur		499975					
-	-	-	2	2	-	771	293	478	Poru Khedi		499976					
-----Un-inhabited-----																
-----Un-inhabited-----																
-	-	-	2	2	-	748	271	477	Muderi Nai Saray		499977					
-	-	-	-	-	-	-	-	-	Ratotal		499978					
-	-	-	2	2	-	748	271	477	Bhonra Nai Saray		499979					
1	-	1	1	1	-	858	340	518	Kala Bag		499980					
-	-	-	-	-	-	39	15	24	Goshpur		499981					
2	2	-	-	-	-	915	376	539	Bhainsa		499982					
-	-	-	1	-	1	303	116	187	Raipur		499983					
-	-	-	-	-	-	10	4	6	Pitampur		499984					
14	5	9	25	20	5	1,929	779	1,150	Dungasara		499985					
-	-	-	1	1	-	208	82	126	Amrod Badu		499986					
-	-	-	-	-	-	21	6	15	Sakti		499987					
-	-	-	3	1	2	498	184	314	Depal Khedi		499988					
-	-	-	1	1	-	304	129	175	Amrod Saddu		499989					
-	-	-	4	1	3	832	321	511	Rusalla Buzurg Nai Saray		499990					
-	-	-	-	-	-	147	74	73	Sumer		499991					
-----Un-inhabited-----																
-----Un-inhabited-----																
4	3	1	3	3	-	363	149	214	Baidhai		499992					
-	-	-	-	-	-	227	83	144	Khas Kheda		499993					
-	-	-	-	-	-	72	33	39	Hasanpur		499994					
-	-	-	-	-	-	72	33	39	Mala Khedi		499995					
-----Un-inhabited-----																
-----Un-inhabited-----																
-	-	-	2	1	1	241	123	118	Jhagariya		499996					
-	-	-	2	1	1	241	123	118	Shivrampur		499997					
18	11	7	52	41	11	2,486	919	1,567	Amkheda Nai Saray		499998					
1	1	-	-	-	-	501	198	303	Pach Bawadi		499999					
-	-	-	-	-	-	427	160	267	Rusalla Khurd Nai Saray		500000					
-	-	-	18	17	1	900	350	550	Sehore		500001					
-	-	-	5	3	2	979	393	586	Amrod Singrana		500002					
-	-	-	-	-	-	466	168	298	Khajuriya Naisaray		500003					
1	-	1	-	-	-	227	82	145	Gasedi Muhal		500004					
-	-	-	3	1	2	276	112	164	Singa Khedi		500005					
1	1	-	-	-	-	909	380	529	Ajleshwar		500006					
-----Un-inhabited-----																
-----Un-inhabited-----																
2	2	-	9	9	-	1,010	361	649	Chopra Mahidpur		500007					
-	-	-	-	-	-	262	93	169	Kadesara		500008					
7	3	4	11	6	5	1,876	731	1,145	Kukretha		500009					
16	5	11	40	17	23	912	386	526	Mahidpur		500010					
2	1	1	-	-	-	674	235	439	Sandoh		500011					
2	1	1	1	1	-	866	316	550	Ranth		500012					
-	-	-	-	-	-	552	237	315	Kirroda		500013					
-----Un-inhabited-----																
-----Un-inhabited-----																
-	-	-	1	-	1	300	168	132	Umari		500014					
-	-	-	7	5	2	848	307	541	Girwar Kheda		500015					
-	-	-	1	-	1	300	168	132	Chopra Mahidpur		500016					
-	-	-	1	-	1	300	168	132	Ganhari		500016					
-	-	-	7	5	2	848	307	541	Bahanga		500017					
-----Un-inhabited-----																
-----Un-inhabited-----																
-	-	-	-	-	-	334	115	219	Gadrolai Nai Saray		500018					
-	-	-	-	-	-	334	115	219	Karmahi		500019					
-	-	-	1	-	1	434	192	242	Ramgarh		500020					
-	-	-	1	-	1	434	192	242	Ramgarh		500020					
-	-	-	1	-	1	635	232	403	Piprol Nai Saray		500021					
2	1	1	1	-	1	336	140	196	Tighra		500022					
-	-	-	3	3	-	225	80	145	Rusalli		500023					

VILLAGE PRIMARY
C D Block -

Location code number	Area of Village in hectares	Number of households	Total population (including institutional and houseless population)						
			Persons			Population in the age-group 0-6			
			Persons	Males	Females	Persons	Males	Females	
1	2	3	4	5	6	7	8	9	10
500024	Madhi Mahidpur	982.00	264	1,379	722	657	225	116	109
500025	Manak Chowk	626.00	151	802	433	369	120	64	56
500026	Raishri	552.00	110	602	329	273	111	63	48
500027	Ghatawada	1,154.00	179	987	514	473	141	70	71
500028	Silpati	755.00	241	1,185	634	551	167	77	90
500029	Chhikari	752.00	192	1,093	557	536	199	98	101
500030	Parsol	644.00	400	1,906	985	921	271	151	120
500031	Indore	2,641.00	613	3,329	1,691	1,638	580	283	297
500032	Gopalpur	310.00	105	511	278	233	84	42	42
500033	Sakarra	763.00	282	1,377	695	682	302	140	162
500034	Kamlawada	343.00	23	164	89	75	26	12	14
500035	Anghora Chukhru	381.00		-----Un-inhabited-----					
500036	Kadwaya	1,090.00	819	4,572	2,380	2,192	740	375	365
500037	Bakhtar Jagir	985.00	173	834	429	405	185	101	84
500038	Agrai	3,069.00	159	677	357	320	121	66	55
500039	Bhenrogarh	278.00	160	649	355	294	121	66	55
500040	Rajgarh	169.00	129	607	317	290	129	63	66
500041	Bhensarwas	304.00	105	441	243	198	70	35	35
500042	Baghnari	644.00	144	576	339	237	79	41	38
500043	Roopgarh	401.00	188	910	468	442	204	107	97
500044	Futera Alias Nayagaon	725.00	171	810	432	378	189	103	86
500045	Budhiya	311.00	62	355	192	163	52	28	24
500046	Madhopur	312.00	119	592	296	296	137	59	78
500047	Anghora Diwan	873.00	295	1,449	733	716	313	156	157
500048	Kishangarh	547.00	59	290	161	129	72	45	27
500049	Baldevpur	198.00	64	320	172	148	33	20	13
500050	Munderi Isagarh	632.00	127	721	376	345	132	79	53
500051	Devkani	908.00	1	1	1	-	-	-	-
500052	Piproda Buzurg	109.00	132	613	303	310	137	65	72
500053	Denga Mohchar	1,099.00	288	1,505	785	720	297	150	147
500054	Palka Tori	386.00	72	398	212	186	72	38	34
500055	Govind Nagar	430.00	119	527	276	251	107	53	54
500056	Keshopur	177.00	84	477	236	241	105	49	56
500057	Manheti	867.00	254	1,344	729	615	235	135	100
500058	Mahuwan	1,857.00	394	1,842	959	883	285	149	136
500059	Sirni	717.00	451	2,033	1,068	965	370	198	172
500060	Okhari Kheda	435.00	63	286	150	136	43	22	21
500061	Chhapra	1,203.00	420	2,449	1,306	1,143	409	224	185
500062	Bhelwasa	674.00	218	1,238	612	626	235	113	122
500063	Jaghra Muhal	0.00	-	-	-	-	-	-	-
500064	Bhonra Isagarh	472.00	92	534	284	250	88	53	35
500065	Bhonraj Khedi	311.00	10	54	32	22	7	4	3
500066	Banora	428.00	151	667	367	300	98	52	46
500067	Mindpura	225.00	68	268	143	125	49	30	19
500068	Theka	779.00	173	744	405	339	117	68	49
500069	Janghar	848.00	469	2,052	1,087	965	317	167	150
500070	Behata Alias Ganesh Kheda	647.00	144	796	420	376	127	65	62
500071	Gahora	1,515.00	698	3,490	1,852	1,638	522	267	255
500072	Koharwas	1,842.00	558	2,847	1,495	1,352	516	277	239
500073	Bharoli	580.00	251	1,086	558	528	169	80	89
500074	Pipariya Isagarh	1,156.00	140	641	339	302	156	88	68
500075	Khiriya Bharka	551.00	63	262	137	125	42	16	26
500076	Shyam Garh	469.00	31	140	79	61	23	12	11
500077	Mamon	2,066.00	498	1,965	1,047	918	372	186	186
500078	Anandpur	364.00	39	1,494	405	1,089	1	-	1
500079	Baheriya Alias Roopnagar	443.00	628	2,872	1,518	1,354	441	225	216
500080	Aklon	418.00	427	2,156	1,142	1,014	458	232	226
500081	Nethai	245.00	149	748	394	354	135	67	68

PRIMARY CENSUS ABSTRACT

CENSUS ABSTRACT

Isagarh

Scheduled Castes population			Scheduled Tribes population			Literates			Name of Village
Persons	Males	Females	Persons	Males	Females	Persons	Males	Females	
11	12	13	14	15	16	17	18	19	2
270	142	128	3	2	1	829	517	312	Madhi Mahidpur
393	213	180	-	-	-	425	279	146	Manak Chowk
127	65	62	-	-	-	357	228	129	Raishri
316	161	155	4	4	-	498	317	181	Ghatawada
178	96	82	-	-	-	664	443	221	Silpati
368	183	185	-	-	-	645	410	235	Chhikari
480	256	224	-	-	-	1,079	684	395	Parsol
857	423	434	90	48	42	1,693	1,024	669	Indore
140	68	72	-	-	-	250	164	86	Gopalpur
298	157	141	355	168	187	400	293	107	Sakarra
-	-	-	-	-	-	57	36	21	Kamlawada
-----Un-inhabited-----									
535	285	250	598	303	295	2,316	1,438	878	Anghora Chukhru
2	1	1	502	254	248	334	200	134	Bakhtar Jagir
-	-	-	142	74	68	336	200	136	Agrai
110	57	53	406	222	184	192	139	53	Bhenrogarh
-	-	-	607	317	290	239	171	68	Rajgarh
47	28	19	61	30	31	212	146	66	Bhensarwas
102	60	42	-	-	-	298	222	76	Baghnari
8	4	4	878	451	427	285	181	104	Roopgarh
52	26	26	359	171	188	242	157	85	Futera Alias Nayagaon
17	10	7	-	-	-	218	132	86	Budhiya
94	45	49	183	81	102	256	174	82	Madhopur
-	-	-	788	395	393	512	334	178	Anghora Diwan
-	-	-	275	151	124	105	83	22	Kishangarh
15	8	7	-	-	-	179	118	61	Baldevpur
-	-	-	216	112	104	311	202	109	Munderi Isagarh
-	-	-	-	-	-	1	1	-	Devkani
6	4	2	589	288	301	150	97	53	Piroda Buzurg
22	13	9	1,217	634	583	523	361	162	Denga Mohchar
18	9	9	-	-	-	217	138	79	Palka Tori
205	105	100	256	132	124	231	143	88	Govind Nagar
48	29	19	-	-	-	366	181	185	Keshopur
283	159	124	424	224	200	529	346	183	Manheti
367	201	166	678	335	343	892	541	351	Mahuwan
444	234	210	1	-	1	1,298	755	543	Sirni
30	20	10	-	-	-	188	105	83	Okhari Kheda
463	256	207	362	188	174	1,371	890	481	Chhapra
281	142	139	40	21	19	605	365	240	Bhelwasa
-	-	-	-	-	-	-	-	-	Jaghra Muhal
64	33	31	92	42	50	282	183	99	Bhonra Isagarh
16	8	8	-	-	-	29	23	6	Bhonraj Khedi
129	66	63	-	-	-	362	272	90	Banora
-	-	-	-	-	-	148	102	46	Mindpura
38	25	13	-	-	-	391	273	118	Theka
288	154	134	372	184	188	1,186	787	399	Janghar
7	4	3	260	137	123	448	259	189	Behata Alias Ganesh Kheda
335	179	156	186	90	96	2,192	1,375	817	Gahora
254	125	129	308	152	156	1,478	959	519	Koharwas
293	155	138	284	144	140	624	386	238	Bharoli
1	-	1	455	239	216	205	147	58	Pipariya Isagarh
-	-	-	-	-	-	118	73	45	Khiriya Bharka
-	-	-	-	-	-	82	49	33	Shyam Garh
6	4	2	1,329	691	638	750	487	263	Mamon
-	-	-	-	-	-	1,400	401	999	Anandpur
895	481	414	73	39	34	1,794	1,110	684	Baheriya Alias Roopnagar
251	134	117	550	300	250	1,062	669	393	Aklon
76	43	33	1	1	-	425	280	145	Nethai

**VILLAGE PRIMARY
C D Block -**

Location code number	Name of Village	Illiterates			Total workers			Main workers		
		Persons	Males	Females	Persons	Males	Females	Persons	Males	Females
1	2	20	21	22	23	24	25	26	27	28
500024	Madhi Mahidpur	550	205	345	467	364	103	342	277	65
500025	Manak Chowk	377	154	223	234	225	9	232	223	9
500026	Raishri	245	101	144	212	192	20	206	188	18
500027	Ghatawada	489	197	292	406	281	125	382	266	116
500028	Silpati	521	191	330	410	357	53	285	274	11
500029	Chhikari	448	147	301	316	279	37	304	271	33
500030	Parsol	827	301	526	626	528	98	620	525	95
500031	Indore	1,636	667	969	1,177	846	331	1,078	786	292
500032	Gopalpur	261	114	147	160	147	13	159	147	12
500033	Sakarra	977	402	575	401	325	76	346	295	51
500034	Kamlawada	107	53	54	49	47	2	49	47	2
500035	Anghora Chukhru	-	-	-	-	-	-	-	-	-
500036	Kadwaya	2,256	942	1,314	1,453	1,176	277	1,295	1,115	180
500037	Bakhtar Jagir	500	229	271	290	219	71	288	218	70
500038	Agrai	341	157	184	285	181	104	283	180	103
500039	Bhenrogarh	457	216	241	307	185	122	134	128	6
500040	Rajgarh	368	146	222	302	151	151	176	134	42
500041	Bhensarwas	229	97	132	251	136	115	251	136	115
500042	Baghnari	278	117	161	164	155	9	163	154	9
500043	Roopgarh	625	287	338	444	223	221	168	86	82
500044	Futera Alias Nayagaon	568	275	293	229	209	20	207	190	17
500045	Budhiya	137	60	77	218	116	102	203	109	94
500046	Madhopur	336	122	214	324	158	166	322	157	165
500047	Anghora Diwan	937	399	538	763	395	368	763	395	368
500048	Kishangarh	185	78	107	150	75	75	138	68	70
500049	Baldevpur	141	54	87	113	102	11	100	92	8
500050	Munderi Isagarh	410	174	236	332	192	140	101	94	7
500051	Devkani	-	-	-	1	1	-	1	1	-
500052	Piproda Buzurg	463	206	257	308	159	149	13	6	7
500053	Denga Mohchar	982	424	558	575	368	207	488	301	187
500054	Palka Tori	181	74	107	104	102	2	104	102	2
500055	Govind Nagar	296	133	163	170	142	28	168	140	28
500056	Keshopur	111	55	56	115	112	3	112	109	3
500057	Manheti	815	383	432	454	364	90	311	271	40
500058	Mahuwan	950	418	532	580	507	73	538	479	59
500059	Sirni	735	313	422	625	552	73	422	412	10
500060	Okhari Kheda	98	45	53	91	80	11	79	70	9
500061	Chhapra	1,078	416	662	1,143	686	457	421	385	36
500062	Bhelwasa	633	247	386	409	322	87	336	285	51
500063	Jaghra Muhal	-	-	-	-	-	-	-	-	-
500064	Bhonra Isagarh	252	101	151	143	134	9	142	133	9
500065	Bhonraj Khedi	25	9	16	16	14	2	16	14	2
500066	Banora	305	95	210	233	174	59	110	104	6
500067	Mindpura	120	41	79	78	65	13	60	55	5
500068	Theka	353	132	221	222	202	20	178	164	14
500069	Janghar	866	300	566	737	553	184	438	388	50
500070	Behata Alias Ganesh Kheda	348	161	187	430	235	195	257	217	40
500071	Gahora	1,298	477	821	1,160	952	208	1,057	864	193
500072	Koharwas	1,369	536	833	827	760	67	784	743	41
500073	Bharoli	462	172	290	407	307	100	304	288	16
500074	Pipariya Isagarh	436	192	244	158	130	28	21	20	1
500075	Khiriya Bharka	144	64	80	167	92	75	5	3	2
500076	Shyam Garh	58	30	28	74	45	29	4	4	-
500077	Mamon	1,215	560	655	954	520	434	542	458	84
500078	Anandpur	94	4	90	19	4	15	19	4	15
500079	Baheriya Alias Roopnagar	1,078	408	670	820	699	121	790	679	111
500080	Aklon	1,094	473	621	792	533	259	698	492	206
500081	Nethai	323	114	209	370	199	171	198	189	9

PRIMARY CENSUS ABSTRACT

CENSUS ABSTRACT
Isagarh

Industrial category of main workers													Name of Village 2
Cultivators			Household industry						Other workers				
			Agricultural labourers			workers							
Persons	Males	Females	Persons	Males	Females	Persons	Males	Females	Persons	Males	Females		
29	30	31	32	33	34	35	36	37	38	39	40		
272	216	56	23	19	4	9	9	-	38	33	5	Madhi Mahidpur	
111	107	4	33	33	-	5	4	1	83	79	4	Manak Chowk	
173	167	6	26	15	11	2	2	-	5	4	1	Raishri	
29	29	-	344	230	114	-	-	-	9	7	2	Ghatawada	
161	159	2	94	92	2	1	1	-	29	22	7	Silpati	
206	196	10	79	60	19	-	-	-	19	15	4	Chhikari	
248	238	10	331	258	73	8	4	4	33	25	8	Parsol	
312	271	41	694	462	232	8	7	1	64	46	18	Indore	
132	127	5	21	18	3	1	1	-	5	1	4	Gopalpur	
187	166	21	81	67	14	-	-	-	78	62	16	Sakarra	
15	14	1	31	30	1	-	-	-	3	3	-	Kamlawada	
-----Un-inhabited-----												Anghora Chukhru	
637	609	28	406	307	99	19	18	1	233	181	52	Kadwaya	
85	57	28	188	151	37	1	1	-	14	9	5	Bakhtar Jagir	
37	34	3	242	145	97	-	-	-	4	1	3	Agrai	
26	26	-	101	96	5	-	-	-	7	6	1	Bhenrogarh	
166	126	40	6	6	-	-	-	-	4	2	2	Rajgarh	
95	78	17	149	54	95	1	1	-	6	3	3	Bhensarwas	
133	125	8	27	26	1	-	-	-	3	3	-	Baghnari	
-	-	-	164	85	79	-	-	-	4	1	3	Roopgarh	
98	95	3	99	86	13	-	-	-	10	9	1	Futera Alias Nayagaon	
88	71	17	98	30	68	3	3	-	14	5	9	Budhiya	
42	33	9	267	118	149	-	-	-	13	6	7	Madhopur	
113	92	21	630	289	341	-	-	-	20	14	6	Anghora Diwan	
5	5	-	131	62	69	-	-	-	2	1	1	Kishangarh	
74	68	6	17	16	1	-	-	-	9	8	1	Baldevpur	
92	86	6	6	6	-	-	-	-	3	2	1	Munderi Isagarh	
-	-	-	-	-	-	-	-	-	1	1	-	Devkani	
-	-	-	13	6	7	-	-	-	-	-	-	Piproda Buzurg	
71	66	5	169	111	58	10	8	2	238	116	122	Denga Mohchar	
96	95	1	4	4	-	-	-	-	4	3	1	Palka Tori	
79	73	6	83	63	20	-	-	-	6	4	2	Govind Nagar	
1	1	-	101	99	2	-	-	-	10	9	1	Keshopur	
139	131	8	121	103	18	4	4	-	47	33	14	Manheti	
231	203	28	281	250	31	-	-	-	26	26	-	Mahuwan	
372	369	3	17	14	3	6	5	1	27	24	3	Sirni	
71	62	9	6	6	-	-	-	-	2	2	-	Okhari Kheda	
232	219	13	164	149	15	3	2	1	22	15	7	Chhapra	
203	190	13	110	82	28	11	6	5	12	7	5	Bhelwasa	
-	-	-	-	-	-	-	-	-	-	-	-	Jaghra Muhal	
75	72	3	63	58	5	-	-	-	4	3	1	Bhonra Isagarh	
6	5	1	10	9	1	-	-	-	-	-	-	Bhonraj Khedi	
101	97	4	1	1	-	-	-	-	8	6	2	Banora	
57	53	4	-	-	-	-	-	-	3	2	1	Mindpura	
158	147	11	10	10	-	2	2	-	8	5	3	Theka	
354	311	43	26	23	3	6	5	1	52	49	3	Janghar	
169	169	-	12	11	1	29	26	3	47	11	36	Behata Alias Ganesh Kheda	
384	370	14	512	384	128	12	7	5	149	103	46	Gahora	
575	553	22	168	156	12	-	-	-	41	34	7	Koharwas	
150	144	6	106	102	4	1	1	-	47	41	6	Bharoli	
10	10	-	9	8	1	1	1	-	1	1	-	Pipariya Isagarh	
3	2	1	2	1	1	-	-	-	-	-	-	Khiriya Bharka	
-	-	-	4	4	-	-	-	-	-	-	-	Shyam Garh	
26	24	2	503	425	78	1	1	-	12	8	4	Mamon	
-	-	-	19	4	15	-	-	-	-	-	-	Anandpur	
89	86	3	290	241	49	12	12	-	399	340	59	Baheriya Alias Roopnagar	
71	50	21	360	191	169	16	13	3	251	238	13	Aklon	
57	54	3	70	69	1	-	-	-	71	66	5	Nethai	

**VILLAGE PRIMARY
C D Block -**

Location code number		Industrial category								
		Marginal workers			Cultivators			Agricultural labourers		
		Persons	Males	Females	Persons	Males	Females	Persons	Males	Females
1	2	41	42	43	44	45	46	47	48	49
500024	Madhi Mahidpur	125	87	38	10	5	5	104	73	31
500025	Manak Chowk	2	2	-	-	-	-	-	-	-
500026	Raishri	6	4	2	2	1	1	4	3	1
500027	Ghatawada	24	15	9	4	4	-	19	11	8
500028	Silpati	125	83	42	38	25	13	79	52	27
500029	Chhikari	12	8	4	3	2	1	6	4	2
500030	Parsol	6	3	3	3	1	2	3	2	1
500031	Indore	99	60	39	12	7	5	76	44	32
500032	Gopalpur	1	-	1	-	-	-	1	-	1
500033	Sakarra	55	30	25	4	1	3	49	28	21
500034	Kamlawada	-	-	-	-	-	-	-	-	-
500035	Anghora Chukhru	-----Un-inhabited-----								
500036	Kadwaya	158	61	97	11	6	5	126	42	84
500037	Bakhtar Jagir	2	1	1	1	1	-	1	-	1
500038	Agrai	2	1	1	-	-	-	2	1	1
500039	Bhenrogarh	173	57	116	-	-	-	172	57	115
500040	Rajgarh	126	17	109	2	-	2	124	17	107
500041	Bhensarwas	-	-	-	-	-	-	-	-	-
500042	Baghnari	1	1	-	-	-	-	-	-	-
500043	Roopgarh	276	137	139	-	-	-	273	135	138
500044	Futera Alias Nayagaon	22	19	3	4	4	-	18	15	3
500045	Budhiya	15	7	8	2	2	-	10	3	7
500046	Madhopur	2	1	1	-	-	-	2	1	1
500047	Anghora Diwan	-	-	-	-	-	-	-	-	-
500048	Kishangarh	12	7	5	-	-	-	12	7	5
500049	Baldevpur	13	10	3	6	5	1	2	1	1
500050	Munderi Isagarh	231	98	133	2	-	2	226	98	128
500051	Devkani	-	-	-	-	-	-	-	-	-
500052	Piproda Buzurg	295	153	142	-	-	-	291	150	141
500053	Denga Mohchar	87	67	20	1	-	1	11	9	2
500054	Palka Tori	-	-	-	-	-	-	-	-	-
500055	Govind Nagar	2	2	-	2	2	-	-	-	-
500056	Keshopur	3	3	-	-	-	-	2	2	-
500057	Manheti	143	93	50	27	24	3	103	58	45
500058	Mahuwan	42	28	14	7	7	-	31	18	13
500059	Sirni	203	140	63	3	1	2	190	130	60
500060	Okhari Kheda	12	10	2	1	1	-	7	5	2
500061	Chhapra	722	301	421	233	99	134	478	196	282
500062	Bhelwasa	73	37	36	21	12	9	46	20	26
500063	Jaghra Muhal	-	-	-	-	-	-	-	-	-
500064	Bhonra Isagarh	1	1	-	-	-	-	1	1	-
500065	Bhonraj Khedi	-	-	-	-	-	-	-	-	-
500066	Banora	123	70	53	1	-	1	121	69	52
500067	Mindpura	18	10	8	-	-	-	18	10	8
500068	Theka	44	38	6	5	2	3	35	32	3
500069	Janghar	299	165	134	48	22	26	201	100	101
500070	Behata Alias Ganesh Kheda	173	18	155	10	4	6	5	-	5
500071	Gahora	103	88	15	6	4	2	88	80	8
500072	Koharwas	43	17	26	5	4	1	36	12	24
500073	Bharoli	103	19	84	3	2	1	97	14	83
500074	Pipariya Isagarh	137	110	27	12	11	1	108	84	24
500075	Khiriya Bharka	162	89	73	-	-	-	153	83	70
500076	Shyam Garh	70	41	29	-	-	-	67	39	28
500077	Mamon	412	62	350	1	-	1	409	61	348
500078	Anandpur	-	-	-	-	-	-	-	-	-
500079	Baheriya Alias Roopnagar	30	20	10	4	2	2	15	9	6
500080	Aklon	94	41	53	2	1	1	55	21	34
500081	Nethai	172	10	162	135	3	132	31	4	27

PRIMARY CENSUS ABSTRACT

CENSUS ABSTRACT
Isagarh

of marginal workers

Household industry workers									Other workers			Non-workers			Name of Village	Location code number
Persons	Males	Females	Persons	Males	Females	Persons	Males	Females								
50	51	52	53	54	55	56	57	58	2		1					
2	2	-	9	7	2	912	358	554	Madhi Mahidpur		500024					
-	-	-	2	2	-	568	208	360	Manak Chowk		500025					
-	-	-	-	-	-	390	137	253	Raishri		500026					
-	-	-	1	-	1	581	233	348	Ghatawada		500027					
1	1	-	7	5	2	775	277	498	Silpati		500028					
-	-	-	3	2	1	777	278	499	Chhikari		500029					
-	-	-	-	-	-	1,280	457	823	Parsol		500030					
1	1	-	10	8	2	2,152	845	1,307	Indore		500031					
-	-	-	-	-	-	351	131	220	Gopalpur		500032					
-	-	-	2	1	1	976	370	606	Sakarra		500033					
-	-	-	-	-	-	115	42	73	Kamlawada		500034					
-----Un-inhabited-----																
4	4	-	17	9	8	3,119	1,204	1,915	Anghora Chukhru		500035					
-	-	-	-	-	-	544	210	334	Kadwaya		500036					
-	-	-	-	-	-	392	176	216	Bakhtar Jagir		500037					
-	-	-	1	-	1	342	170	172	Agrai		500038					
-	-	-	-	-	-	305	166	139	Bhenrogarh		500039					
-	-	-	-	-	-	190	107	83	Rajgarh		500040					
-	-	-	-	-	-	190	107	83	Bhensarwas		500041					
-	-	-	1	1	-	412	184	228	Baghnari		500042					
-	-	-	3	2	1	466	245	221	Roopgarh		500043					
-	-	-	-	-	-	581	223	358	Futera Alias Nayagaon		500044					
-	-	-	3	2	1	137	76	61	Budhiya		500045					
-	-	-	-	-	-	268	138	130	Madhopur		500046					
-	-	-	-	-	-	686	338	348	Anghora Diwan		500047					
-	-	-	-	-	-	140	86	54	Kishangarh		500048					
-	-	-	5	4	1	207	70	137	Baldevpur		500049					
-	-	-	3	-	3	389	184	205	Munderi Isagarh		500050					
-	-	-	-	-	-	-	-	-	Devkani		500051					
-	-	-	4	3	1	305	144	161	Piproda Buzurg		500052					
-	-	-	75	58	17	930	417	513	Denga Mohchar		500053					
-	-	-	-	-	-	294	110	184	Palka Tori		500054					
-	-	-	-	-	-	357	134	223	Govind Nagar		500055					
-	-	-	1	1	-	362	124	238	Keshopur		500056					
-	-	-	13	11	2	890	365	525	Manheti		500057					
-	-	-	4	3	1	1,262	452	810	Mahuwan		500058					
5	5	-	5	4	1	1,408	516	892	Siri		500059					
2	2	-	2	2	-	195	70	125	Okhari Kheda		500060					
3	2	1	8	4	4	1,306	620	686	Chhapra		500061					
-	-	-	6	5	1	829	290	539	Bhelwasa		500062					
-	-	-	-	-	-	-	-	-	Jaghra Muhal		500063					
-	-	-	-	-	-	391	150	241	Bhonra Isagarh		500064					
-	-	-	-	-	-	38	18	20	Bhonraj Khedi		500065					
-	-	-	1	1	-	434	193	241	Banora		500066					
-	-	-	-	-	-	190	78	112	Mindpura		500067					
-	-	-	4	4	-	522	203	319	Theka		500068					
20	19	1	30	24	6	1,315	534	781	Janghar		500069					
Behata Alias Ganesh																
6	1	5	152	13	139	366	185	181	Kheda		500070					
4	3	1	5	1	4	2,330	900	1,430	Gahora		500071					
-	-	-	2	1	1	2,020	735	1,285	Koharwas		500072					
-	-	-	3	3	-	679	251	428	Bharoli		500073					
2	2	-	15	13	2	483	209	274	Pipariya Isagarh		500074					
8	5	3	1	1	-	95	45	50	Khiriya Bharka		500075					
-	-	-	3	2	1	66	34	32	Shyam Garh		500076					
1	1	-	1	-	1	1,011	527	484	Mamon		500077					
-	-	-	-	-	-	1,475	401	1,074	Anandpur		500078					
Baheriya Alias																
1	1	-	10	8	2	2,052	819	1,233	Roopnagar		500079					
7	1	6	30	18	12	1,364	609	755	Aklon		500080					
-	-	-	6	3	3	378	195	183	Nethai		500081					

VILLAGE PRIMARY
C D Block -

Location code number	Area of Village in hectares	Number of households	Total population (including institutional and houseless population)						
			Persons			Population in the age-group 0-6			
			Persons	Males	Females	Persons	Males	Females	
1	2	3	4	5	6	7	8	9	10
500082	Kulwar	271.00	210	893	470	423	191	98	93
500083	Brijpura	330.00	67	301	170	131	50	30	20
500084	Imjhara	1,078.00	243	986	496	490	179	85	94
500085	Jamdera	2,068.00	127	807	430	377	136	65	71
500086	Dayalpur	328.00	308	1,596	826	770	345	175	170
500087	Shantpur	385.00	72	348	173	175	48	22	26
500088	Sarjapur	259.00	86	340	183	157	66	37	29
500089	Shankarpur	1,501.00	179	900	463	437	131	59	72
500090	Shyama Tori	1,094.00	195	951	491	460	185	93	92
500091	Karondi	169.00	63	387	202	185	57	33	24
500092	Shahpur	520.00	42	203	104	99	26	12	14
500093	Lahadpur	684.40	113	508	266	242	81	40	41
500094	Dhyanpur (Imanpur)	219.00	150	721	386	335	198	105	93
500095	Pachampur	207.00							
500096	Jagatpur	378.00	53	244	136	108	40	26	14
500097	Kali Tor	581.00	231	1,024	541	483	193	96	97
500098	Kabiri Urf Ramnagar	305.00	46	285	149	136	43	20	23
500099	Dhakoni	2,062.00	450	2,442	1,273	1,169	390	200	190
500100	Narsu Khedi	522.00	181	949	494	455	146	81	65
500101	Kumhariya	285.00	114	472	246	226	84	48	36
500102	Barodiya Dhakoni	540.00	100	479	245	234	102	52	50
500103	Bamnawar	1,671.00	644	3,325	1,764	1,561	490	271	219
500104	Kothar Khedi	232.00	93	376	198	178	69	37	32
500105	Pachlana	601.00	217	931	482	449	103	46	57
500106	Bhagwanpur	423.00	54	304	157	147	41	22	19
500107	Jolan	452.00	119	603	347	256	85	46	39
500108	Khiriya Dewat	1,195.00	420	2,136	1,111	1,025	385	200	185
500109	Jajan Khedi	600.00	201	990	528	462	122	67	55
500110	Belkhedi	363.00	51	215	130	85	21	18	3
500111	Badora	523.00	60	313	155	158	45	19	26
500112	Piproda Mahidpur	661.00	158	730	380	350	111	57	54
500113	Dilahu	312.00	3	15	6	9	3	2	1
500114	Dahela	340.00	106	505	278	227	55	33	22
500115	Hewatpur	123.00							
500116	Pipesara	1,050.00	441	1,691	881	810	230	118	112
500117	Dhurra	881.00	344	1,632	852	780	231	124	107
500118	Kurayala	372.00	161	847	447	400	129	68	61
500119	Sihar	244.00	88	383	194	189	79	41	38
500120	Amhera	296.00	101	320	161	159	45	18	27
500121	Derkha	892.00	342	1,383	733	650	154	94	60
500122	Kanhera	416.00	206	791	403	388	99	42	57
500123	Amahi Nai Saray	276.00	140	565	309	256	88	49	39
500124	Chhailai	327.00	133	638	323	315	96	46	50
500125	Mahana	474.00	233	1,225	655	570	154	89	65
500126	Bamooriya Nai Saray	819.00	217	1,106	583	523	170	83	87
500127	Garenthi	547.00	153	591	337	254	89	51	38
500128	Vijayapura	404.00	102	493	268	225	41	24	17
500129	Khamkhedi	769.00	177	898	461	437	137	66	71
500130	Raipura Dhakoni	207.00	6	24	13	11	3	2	1
500131	Saras Khedi	280.00	182	1,023	541	482	147	76	71
500132	Khadela	275.00	44	180	91	89	28	13	15
500133	Pipariya Dhakoni	365.00	162	803	414	389	145	74	71
500134	Miyan Khedi	115.00	35	168	98	70	18	12	6
500135	Baybeni	444.00	141	727	392	335	114	64	50
500136	Path Kheda	514.00	323	1,692	903	789	275	157	118
500137	Sahsooti	184.00	104	722	383	339	133	75	58
500138	Haidar	808.00	265	1,392	736	656	225	120	105
500139	Marhi Laloi	288.00	57	271	155	116	30	17	13
500140	Maru Khedi	215.00	61	249	128	121	38	17	21
500141	Chandan Behata	241.00	135	512	266	246	70	39	31

PRIMARY CENSUS ABSTRACT

CENSUS ABSTRACT

Isagarh

Scheduled Castes population			Scheduled Tribes population			Literates			Name of Village
Persons	Males	Females	Persons	Males	Females	Persons	Males	Females	
11	12	13	14	15	16	17	18	19	2
-	-	-	609	331	278	459	307	152	Kulwar
-	-	-	122	70	52	115	77	38	Brijpura
225	112	113	625	315	310	342	213	129	Imjhera
36	19	17	510	265	245	290	203	87	Jamdera
28	17	11	1,205	630	575	574	363	211	Dayalpur
293	148	145	-	-	-	237	140	97	Shantpur
-	-	-	216	119	97	147	100	47	Sarjapur
23	14	9	401	199	202	395	277	118	Shankarpur
-	-	-	314	168	146	417	267	150	Shyama Tori
64	32	32	-	-	-	247	144	103	Karondi
-	-	-	34	13	21	108	66	42	Shahpur
57	27	30	-	-	-	255	150	105	Lahadpur
171	91	80	224	116	108	227	163	64	Dhyampur (Imanpur)
-----Un-inhabited-----									Pachampur
18	11	7	57	33	24	117	69	48	Jagatpur
-	-	-	511	266	245	374	247	127	Kali Tor
142	73	69	1	-	1	170	106	64	Kabiri Urf Ramnagar
285	158	127	634	330	304	1,334	819	515	Dhakoni
131	65	66	374	199	175	606	366	240	Narsu Khedi
213	113	100	-	-	-	187	113	74	Kumhariya
52	27	25	224	107	117	210	129	81	Barodiya Dhakoni
812	424	388	232	113	119	1,820	1,129	691	Bamnawar
-	-	-	200	105	95	134	89	45	Kothar Khedi
52	27	25	4	1	3	594	366	228	Pachlana
57	26	31	-	-	-	179	109	70	Bhagwanpur
238	136	102	-	-	-	359	255	104	Jolan
569	286	283	39	21	18	1,131	689	442	Khiriya Dewat
125	68	57	-	-	-	620	387	233	Jajan Khedi
50	27	23	-	-	-	152	103	49	Belkhedi
27	14	13	-	-	-	170	99	71	Badora
143	70	73	-	-	-	481	291	190	Piproda Mahidpur
-	-	-	-	-	-	10	4	6	Dilahu
246	132	114	-	-	-	375	223	152	Dahela
-----Un-inhabited-----									Hewatpur
635	333	302	1	-	1	981	630	351	Pipresara
695	378	317	8	5	3	977	587	390	Dhurra
252	137	115	73	46	27	492	310	182	Kurayala
296	150	146	-	-	-	194	119	75	Sihar
-	-	-	-	-	-	189	124	65	Amhera
389	209	180	8	5	3	924	533	391	Derkha
220	101	119	130	64	66	499	301	198	Kanhera
219	123	96	-	-	-	324	216	108	Amahi Nai Saray
192	92	100	-	-	-	446	249	197	Chhailai
173	90	83	-	-	-	798	480	318	Mahana
378	200	178	196	97	99	663	415	248	Bamooriya Nai Saray
160	86	74	16	8	8	378	247	131	Garenthi
-	-	-	-	-	-	376	226	150	Vijayapura
23	9	14	79	35	44	483	294	189	Khamkhedi
-	-	-	-	-	-	17	10	7	Raipura Dhakoni
93	53	40	34	14	20	586	380	206	Saras Khedi
149	74	75	1	-	1	66	39	27	Khadela
149	76	73	212	111	101	375	242	133	Pipariya Dhakoni
72	43	29	16	9	7	98	64	34	Miyan Khedi
-	-	-	-	-	-	373	248	125	Baybeni
301	158	143	149	85	64	936	605	331	Path Kheda
236	117	119	153	79	74	335	212	123	Sahsooti
403	222	181	19	12	7	736	471	265	Haidar
10	5	5	-	-	-	194	130	64	Marhi Laloi
182	96	86	-	-	-	143	96	47	Maru Khedi
110	60	50	72	44	28	294	189	105	Chandan Behata

**VILLAGE PRIMARY
C D Block -**

Location code number	Name of Village	Illiterates			Total workers			Main workers		
		Persons	Males	Females	Persons	Males	Females	Persons	Males	Females
		20	21	22	23	24	25	26	27	28
500082	Kulwar	434	163	271	259	224	35	205	184	21
500083	Brijpura	186	93	93	89	78	11	60	53	7
500084	Imjhera	644	283	361	268	235	33	253	223	30
500085	Jamdera	517	227	290	432	243	189	267	147	120
500086	Dayalpur	1,022	463	559	854	481	373	836	471	365
500087	Shantpur	111	33	78	132	79	53	61	54	7
500088	Sarjapur	193	83	110	163	99	64	44	39	5
500089	Shankarpur	505	186	319	273	237	36	187	174	13
500090	Shyama Tori	534	224	310	292	252	40	246	225	21
500091	Karondi	140	58	82	116	105	11	111	101	10
500092	Shahpur	95	38	57	72	66	6	60	58	2
500093	Lahadpur	253	116	137	175	163	12	165	156	9
500094	Dhyanpur (Imanpur)	494	223	271	209	191	18	209	191	18
500095	Pachampur									
500096	Jagatpur	127	67	60	111	86	25	97	86	11
500097	Kali Tor	650	294	356	466	318	148	323	274	49
500098	Kabiri Urf Ramnagar	115	43	72	80	76	4	75	72	3
500099	Dhakoni	1,108	454	654	1,047	633	414	682	573	109
500100	Narsu Khedi	343	128	215	425	289	136	415	285	130
500101	Kumhariya	285	133	152	247	131	116	126	113	13
500102	Barodiya Dhakoni	269	116	153	231	128	103	38	37	1
500103	Bamnawar	1,505	635	870	1,199	931	268	1,018	870	148
500104	Kothar Khedi	242	109	133	138	92	46	68	56	12
500105	Pachlana	337	116	221	311	269	42	306	267	39
500106	Bhagwanpur	125	48	77	126	105	21	125	105	20
500107	Jolan	244	92	152	185	149	36	143	133	10
500108	Khiriya Dewat	1,005	422	583	648	562	86	442	410	32
500109	Jajan Khedi	370	141	229	309	274	35	298	264	34
500110	Belkhedi	63	27	36	89	76	13	50	47	3
500111	Badora	143	56	87	122	85	37	32	28	4
500112	Piproda Mahidpur	249	89	160	215	205	10	165	160	5
500113	Dilahu	5	2	3	3	3	-	3	3	-
500114	Dahela	130	55	75	221	161	60	192	149	43
500115	Hewatpur									
500116	Pipresara	710	251	459	625	502	123	622	499	123
500117	Dhurra	655	265	390	706	480	226	697	477	220
500118	Kurayala	355	137	218	344	238	106	321	229	92
500119	Sihar	189	75	114	96	86	10	96	86	10
500120	Amhera	131	37	94	106	95	11	106	95	11
500121	Derkha	459	200	259	454	393	61	438	387	51
500122	Kanhera	292	102	190	338	235	103	334	231	103
500123	Amahi Nai Saray	241	93	148	220	139	81	134	128	6
500124	Chhailai	192	74	118	472	242	230	402	206	196
500125	Mahana	427	175	252	441	339	102	372	320	52
500126	Bamooriya Nai Saray	443	168	275	366	312	54	330	293	37
500127	Garenthi	213	90	123	234	210	24	229	205	24
500128	Vijaypura	117	42	75	310	167	143	130	120	10
500129	Khamkhedi	415	167	248	302	256	46	249	228	21
500130	Raipura Dhakoni	7	3	4	6	6	-	6	6	-
500131	Saras Khedi	437	161	276	308	277	31	286	263	23
500132	Khadela	114	52	62	48	48	-	47	47	-
500133	Pipariya Dhakoni	428	172	256	332	213	119	104	87	17
500134	Miyan Khedi	70	34	36	37	34	3	37	34	3
500135	Baybeni	354	144	210	206	198	8	204	197	7
500136	Path Kheda	756	298	458	589	433	156	570	420	150
500137	Sahsooti	387	171	216	222	198	24	222	198	24
500138	Haidar	656	265	391	516	415	101	488	403	85
500139	Marhi Laloi	77	25	52	103	90	13	80	73	7
500140	Maru Khedi	106	32	74	100	60	40	61	58	3
500141	Chandan Behata	218	77	141	179	133	46	120	104	16

PRIMARY CENSUS ABSTRACT

CENSUS ABSTRACT

Isagarh

Industrial category of main workers													Name of Village
Cultivators			Household industry						Other workers				
			Agricultural labourers			workers							
Persons	Males	Females	Persons	Males	Females	Persons	Males	Females	Persons	Males	Females	2	
29	30	31	32	33	34	35	36	37	38	39	40		
33	33	-	132	118	14	4	3	1	36	30	6	Kulwar	
33	31	2	18	14	4	1	1	-	8	7	1	Brijpura	
91	88	3	156	131	25	-	-	-	6	4	2	Imjhera	
244	135	109	11	6	5	6	3	3	6	3	3	Jamdera	
4	2	2	791	442	349	4	2	2	37	25	12	Dayalpur	
27	26	1	-	-	-	-	-	-	34	28	6	Shantpur	
31	31	-	2	1	1	-	-	-	11	7	4	Sarjapur	
5	4	1	175	164	11	1	1	1	6	5	1	Shankarpur	
136	132	4	94	80	14	-	-	-	16	13	3	Shyama Tori	
83	74	9	24	24	-	-	-	-	4	3	1	Karondi	
52	50	2	5	5	-	2	2	-	1	1	-	Shahpur	
107	104	3	47	42	5	2	2	-	9	8	1	Lahadpur	
66	65	1	141	124	17	-	-	-	2	2	-	Dhyampur (Imanpur)	
-----Un-inhabited-----												Pachampur	
55	53	2	42	33	9	-	-	-	-	-	-	Jagatpur	
40	39	1	212	171	41	-	-	-	71	64	7	Kali Tor	
1	1	-	71	69	2	-	-	-	3	2	1	Kabiri Urf Ramnagar	
158	149	9	418	336	82	37	28	9	69	60	9	Dhakoni	
96	83	13	251	151	100	3	-	3	65	51	14	Narsu Khedi	
110	104	6	14	7	7	1	1	-	1	1	-	Kumhariya	
19	18	1	19	19	-	-	-	-	-	-	-	Barodiya Dhakoni	
360	347	13	547	435	112	7	6	1	104	82	22	Bamnawar	
18	15	3	43	36	7	1	-	1	6	5	1	Kothar Khedi	
274	244	30	-	-	-	1	1	-	31	22	9	Pachlana	
93	81	12	26	19	7	-	-	-	6	5	1	Bhagwanpur	
110	103	7	19	18	1	-	-	-	14	12	2	Jolan	
200	194	6	152	139	13	1	1	-	89	76	13	Khiriya Dewat	
184	174	10	104	83	21	-	-	-	10	7	3	Jajan Khedi	
40	39	1	2	1	1	-	-	-	8	7	1	Belkhedi	
26	24	2	3	2	1	-	-	-	3	2	1	Badora	
157	155	2	-	-	-	-	-	-	8	5	3	Piproda Mahidpur	
3	3	-	-	-	-	-	-	-	-	-	-	Dilahu	
62	60	2	119	80	39	2	2	-	9	7	2	Dahela	
-----Un-inhabited-----												Hewatpur	
252	218	34	327	247	80	2	1	1	41	33	8	Pipresara	
189	175	14	437	238	199	4	3	1	67	61	6	Dhurra	
90	86	4	207	124	83	1	1	-	23	18	5	Kurayala	
4	4	-	87	79	8	1	1	-	4	2	2	Sihar	
-	-	-	101	91	10	1	1	-	4	3	1	Amhera	
181	176	5	205	166	39	-	-	-	52	45	7	Derkha	
101	97	4	220	124	96	1	1	-	12	9	3	Kanhera	
41	40	1	85	81	4	1	1	-	7	6	1	Amahi Nai Saray	
158	91	67	147	72	75	32	11	21	65	32	33	Chhailai	
181	175	6	167	123	44	3	3	-	21	19	2	Mahana	
142	133	9	154	132	22	1	1	-	33	27	6	Bamooriya Nai Saray	
86	74	12	126	117	9	-	-	-	17	14	3	Garenthi	
94	93	1	-	-	-	9	6	3	27	21	6	Vijayapura	
170	156	14	61	56	5	1	1	-	17	15	2	Khamkhedi	
5	5	-	1	1	-	-	-	-	-	-	-	Raipura Dhakoni	
148	147	1	98	84	14	6	5	1	34	27	7	Saras Khedi	
46	46	-	1	1	-	-	-	-	-	-	-	Khadela	
93	81	12	6	3	3	-	-	-	5	3	2	Pipariya Dhakoni	
25	25	-	11	9	2	-	-	-	1	-	1	Miyan Khedi	
133	128	5	47	47	-	-	-	-	24	22	2	Baybeni	
266	242	24	238	137	101	12	12	-	54	29	25	Path Kheda	
171	167	4	39	22	17	6	6	-	6	3	3	Sahsooti	
244	217	27	228	174	54	4	4	-	12	8	4	Haidar	
70	66	4	4	4	-	-	-	-	6	3	3	Marhi Laloi	
58	57	1	2	1	1	-	-	-	1	-	1	Maru Khedi	
87	74	13	20	19	1	6	5	1	7	6	1	Chandan Behata	

VILLAGE PRIMARY
C D Block -

Location code number	Name of Village	Industrial category								
		Marginal workers			Cultivators			Agricultural labourers		
		Persons	Males	Females	Persons	Males	Females	Persons	Males	Females
1	2	41	42	43	44	45	46	47	48	49
500082	Kulwar	54	40	14	5	4	1	44	32	12
500083	Brijpura	29	25	4	-	-	-	29	25	4
500084	Imjhera	15	12	3	2	2	-	12	10	2
500085	Jamdera	165	96	69	3	2	1	120	67	53
500086	Dayalpur	18	10	8	2	-	2	11	5	6
500087	Shantpur	71	25	46	-	-	-	70	25	45
500088	Sarjapur	119	60	59	-	-	-	118	59	59
500089	Shankarpur	86	63	23	9	6	3	66	53	13
500090	Shyama Tori	46	27	19	10	7	3	33	19	14
500091	Karondi	5	4	1	2	2	-	3	2	1
500092	Shahpur	12	8	4	1	1	-	11	7	4
500093	Lahadpur	10	7	3	5	5	-	5	2	3
500094	Dhyanpur (Imanpur)	-	-	-	-	-	-	-	-	-
500095	Pachampur	-----Un-inhabited-----								
500096	Jagatpur	14	-	14	1	-	1	13	-	13
500097	Kali Tor	143	44	99	13	5	8	120	37	83
500098	Kabiri Urf Ramnagar	5	4	1	-	-	-	5	4	1
500099	Dhakoni	365	60	305	3	1	2	345	48	297
500100	Narsu Khedi	10	4	6	1	1	-	9	3	6
500101	Kumhariya	121	18	103	3	3	-	114	14	100
500102	Barodiya Dhakoni	193	91	102	25	15	10	159	71	88
500103	Bamnawar	181	61	120	3	1	2	176	58	118
500104	Kothar Khedi	70	36	34	-	-	-	69	35	34
500105	Pachlana	5	2	3	1	1	-	-	-	-
500106	Bhagwanpur	1	-	1	1	-	1	-	-	-
500107	Jolan	42	16	26	23	5	18	17	10	7
500108	Khiriya Dewat	206	152	54	12	9	3	172	125	47
500109	Jajan Khedi	11	10	1	1	1	-	10	9	1
500110	Belkhedi	39	29	10	-	-	-	39	29	10
500111	Badora	90	57	33	2	2	-	85	53	32
500112	Piproda Mahidpur	50	45	5	11	10	1	36	32	4
500113	Dilahu	-	-	-	-	-	-	-	-	-
500114	Dahela	29	12	17	4	4	-	20	4	16
500115	Hewatpur	-----Un-inhabited-----								
500116	Pipresara	3	3	-	1	1	-	2	2	-
500117	Dhurra	9	3	6	2	1	1	5	-	5
500118	Kurayala	23	9	14	2	1	1	21	8	13
500119	Sihar	-	-	-	-	-	-	-	-	-
500120	Amhera	-	-	-	-	-	-	-	-	-
500121	Derkha	16	6	10	6	5	1	8	1	7
500122	Kanhera	4	4	-	-	-	-	4	4	-
500123	Amahi Nai Saray	86	11	75	3	2	1	83	9	74
500124	Chhailai	70	36	34	9	5	4	13	8	5
500125	Mahana	69	19	50	-	-	-	69	19	50
500126	Bamooriya Nai Saray	36	19	17	4	2	2	20	8	12
500127	Garenthi	5	5	-	-	-	-	-	-	-
500128	Vijaypura	180	47	133	7	3	4	2	2	-
500129	Khamkhedi	53	28	25	2	2	-	51	26	25
500130	Raipura Dhakoni	-	-	-	-	-	-	-	-	-
500131	Saras Khedi	22	14	8	2	-	2	15	10	5
500132	Khadela	1	1	-	1	1	-	-	-	-
500133	Pipariya Dhakoni	228	126	102	8	3	5	215	120	95
500134	Miyan Khedi	-	-	-	-	-	-	-	-	-
500135	Baybeni	2	1	1	-	-	-	1	1	-
500136	Path Kheda	19	13	6	6	6	-	9	5	4
500137	Sahsooti	-	-	-	-	-	-	-	-	-
500138	Haidar	28	12	16	4	4	-	23	7	16
500139	Marhi Laloi	23	17	6	3	2	1	20	15	5
500140	Maru Khedi	39	2	37	-	-	-	39	2	37
500141	Chandan Behata	59	29	30	2	1	1	52	25	27

PRIMARY CENSUS ABSTRACT

CENSUS ABSTRACT
Isagarh

of marginal workers

Household industry workers			Other workers			Non-workers			Name of Village	Location code number
Persons	Males	Females	Persons	Males	Females	Persons	Males	Females		
50	51	52	53	54	55	56	57	58	2	1
-	-	-	5	4	1	634	246	388	Kulwar	500082
-	-	-	-	-	-	212	92	120	Brijpura	500083
-	-	-	1	-	1	718	261	457	Imjhara	500084
22	10	12	20	17	3	375	187	188	Jamdera	500085
-	-	-	5	5	-	742	345	397	Dayalpur	500086
-	-	-	1	-	1	216	94	122	Shantpur	500087
-	-	-	1	1	-	177	84	93	Sarjapur	500088
8	2	6	3	2	1	627	226	401	Shankarpur	500089
-	-	-	3	1	2	659	239	420	Shyama Tori	500090
-	-	-	-	-	-	271	97	174	Karondi	500091
-	-	-	-	-	-	131	38	93	Shahpur	500092
-	-	-	-	-	-	333	103	230	Lahadpur	500093
-	-	-	-	-	-	512	195	317	Dhyanpur (Imanpur)	500094
-----Un-inhabited-----									Pachampur	500095
-	-	-	-	-	-	133	50	83	Jagatpur	500096
1	-	1	9	2	7	558	223	335	Kali Tor	500097
-	-	-	-	-	-	205	73	132	Kabiri Urf Ramnagar	500098
11	6	5	6	5	1	1,395	640	755	Dhakoni	500099
-	-	-	-	-	-	524	205	319	Narsu Khedi	500100
1	-	1	3	1	2	225	115	110	Kumhariya	500101
-	-	-	9	5	4	248	117	131	Barodiya Dhakoni	500102
1	1	-	1	1	-	2,126	833	1,293	Bamnawar	500103
-	-	-	1	1	-	238	106	132	Kothar Khedi	500104
-	-	-	4	1	3	620	213	407	Pachlana	500105
-	-	-	-	-	-	178	52	126	Bhagwanpur	500106
-	-	-	2	1	1	418	198	220	Jolan	500107
12	9	3	10	9	1	1,488	549	939	Khiriya Dewat	500108
-	-	-	-	-	-	681	254	427	Jajan Khedi	500109
-	-	-	-	-	-	126	54	72	Belkhedi	500110
1	-	1	2	2	-	191	70	121	Badora	500111
1	1	-	2	2	-	515	175	340	Piproda Mahidpur	500112
-	-	-	-	-	-	12	3	9	Dilahu	500113
-	-	-	5	4	1	284	117	167	Dahela	500114
-----Un-inhabited-----									Hewatpur	500115
-	-	-	-	-	-	1,066	379	687	Pipresara	500116
-	-	-	2	2	-	926	372	554	Dhurra	500117
-	-	-	-	-	-	503	209	294	Kurayala	500118
-	-	-	-	-	-	287	108	179	Sihar	500119
-	-	-	-	-	-	214	66	148	Amhera	500120
-	-	-	2	-	2	929	340	589	Derkha	500121
-	-	-	-	-	-	453	168	285	Kanhera	500122
-	-	-	-	-	-	345	170	175	Amahi Nai Saray	500123
8	3	5	40	20	20	166	81	85	Chhailai	500124
-	-	-	-	-	-	784	316	468	Mahana	500125
-	-	-	12	9	3	740	271	469	Bamooriya Nai Saray	500126
-	-	-	5	5	-	357	127	230	Garenthi	500127
69	12	57	102	30	72	183	101	82	Vijayapura	500128
-	-	-	-	-	-	596	205	391	Khamkhedi	500129
-	-	-	-	-	-	18	7	11	Raipura Dhakoni	500130
4	3	1	1	1	-	715	264	451	Saras Khedi	500131
-	-	-	-	-	-	132	43	89	Khadela	500132
-	-	-	5	3	2	471	201	270	Pipariya Dhakoni	500133
-	-	-	-	-	-	131	64	67	Miyan Khedi	500134
-	-	-	1	-	1	521	194	327	Baybeni	500135
-	-	-	4	2	2	1,103	470	633	Path Kheda	500136
-	-	-	-	-	-	500	185	315	Sahsooti	500137
-	-	-	1	1	-	876	321	555	Haidar	500138
-	-	-	-	-	-	168	65	103	Marhi Laloi	500139
-	-	-	-	-	-	149	68	81	Maru Khedi	500140
1	-	1	4	3	1	333	133	200	Chandan Behata	500141

**VILLAGE PRIMARY
C D Block -**

Location code number	Name of Village	Area of Village in hectares	Number of households	Total population (including institutional and houseless population)			Population in the age-group 0-6		
				Persons	Males	Females	Persons	Males	Females
1	2	3	4	5	6	7	8	9	10
500142	Parasari Isagarh	364.00	176	753	400	353	113	65	48
500143	Pakrod	516.00	180	1,002	520	482	151	75	76
500144	Mudra Dhakoni	213.00	11	85	39	46	18	11	7
500145	Janoda	498.00	164	914	474	440	132	71	61
500146	Baheriya Dhakoni	427.00	73	379	198	181	61	30	31
500147	Ruhana	450.00	151	767	416	351	137	78	59
500148	Govindpur	369.00	40	174	95	79	28	17	11
500149	Patai	309.00	67	314	161	153	49	23	26
500150	Rajtala	646.00	238	1,318	671	647	213	97	116
500151	Semarkhedhi	519.00	244	1,131	583	548	202	106	96
500152	Bamori Laloi	242.00	75	344	182	162	60	28	32
500153	Khamtala	238.00	20	69	40	29	9	8	1
500154	Chhirkheda	299.00	163	837	437	400	135	70	65
500155	Futera	926.00	279	1,411	755	656	222	126	96
500156	Pakon	416.00	132	522	272	250	80	43	37
500157	Hinautiya Foot	615.00	168	819	429	390	134	67	67

PRIMARY CENSUS ABSTRACT

CENSUS ABSTRACT

Isagarh

Scheduled Castes population			Scheduled Tribes population			Literates			Name of Village
Persons	Males	Females	Persons	Males	Females	Persons	Males	Females	
11	12	13	14	15	16	17	18	19	2
247	131	116	-	-	-	399	263	136	Parasari Isagarh
136	71	65	-	-	-	600	382	218	Pakrod
-	-	-	12	8	4	49	24	25	Mudra Dhakoni
265	133	132	3	1	2	547	315	232	Janoda
-	-	-	54	27	27	244	152	92	Baheriya Dhakoni
252	138	114	4	2	2	419	276	143	Ruhana
85	46	39	-	-	-	122	72	50	Govindpur
25	12	13	5	3	2	204	122	82	Patai
321	159	162	40	21	19	635	407	228	Rajtala
506	250	256	-	-	-	753	427	326	Semarkhedi
46	24	22	-	-	-	217	138	79	Bamori Laloi
-	-	-	-	-	-	47	28	19	Khamtala
363	189	174	266	135	131	465	266	199	Chhirkheda
188	109	79	372	190	182	636	422	214	Futera
-	-	-	-	-	-	320	212	108	Pakon
15	7	8	-	-	-	430	256	174	Hinautiya Foot

**VILLAGE PRIMARY
C D Block -**

Location code number	Name of Village	Illiterates			Total workers			Main workers		
		Persons	Males	Females	Persons	Males	Females	Persons	Males	Females
1	2	20	21	22	23	24	25	26	27	28
500142	Parasari Isagarh	354	137	217	342	242	100	214	189	25
500143	Pakrod	402	138	264	357	285	72	227	219	8
500144	Mudra Dhakoni	36	15	21	23	21	2	22	21	1
500145	Janoda	367	159	208	301	271	30	292	268	24
500146	Baheriya Dhakoni	135	46	89	218	116	102	77	76	1
500147	Ruhana	348	140	208	305	229	76	262	211	51
500148	Govindpur	52	23	29	54	45	9	52	45	7
500149	Patai	110	39	71	84	79	5	81	76	5
500150	Rajtala	683	264	419	386	320	66	352	302	50
500151	Semarkhedhi	378	156	222	308	273	35	276	259	17
500152	Bamori Laloi	127	44	83	123	98	25	58	46	12
500153	Khamtala	22	12	10	22	21	1	21	21	-
500154	Chhirkheda	372	171	201	367	244	123	365	244	121
500155	Futera	775	333	442	468	382	86	452	370	82
500156	Pakon	202	60	142	143	127	16	139	124	15
500157	Hinautiya Foot	389	173	216	260	238	22	247	231	16

PRIMARY CENSUS ABSTRACT

CENSUS ABSTRACT
Isagarh

Industrial category of main workers													Name of Village
Cultivators			Agricultural labourers			Household industry workers			Other workers				
Persons	Males	Females	Persons	Males	Females	Persons	Males	Females	Persons	Males	Females		
29	30	31	32	33	34	35	36	37	38	39	40	2	
134	128	6	60	47	13	-	-	-	20	14	6	Parasari Isagarh	
192	187	5	28	26	2	-	-	-	7	6	1	Pakrod	
19	18	1	3	3	-	-	-	-	-	-	-	Mudra Dhakoni	
253	235	18	26	23	3	1	1	-	12	9	3	Janoda	
61	61	-	-	-	-	6	6	-	10	9	1	Baheriya Dhakoni	
97	97	-	133	89	44	7	3	4	25	22	3	Ruhana	
35	31	4	16	13	3	-	-	-	1	1	-	Govindpur	
71	66	5	5	5	-	3	3	-	2	2	-	Patai	
51	44	7	272	231	41	2	2	-	27	25	2	Rajtala	
182	172	10	86	81	5	3	3	-	5	3	2	Semarkhedi	
34	29	5	11	8	3	-	-	-	13	9	4	Bamori Laloi	
20	20	-	-	-	-	-	-	-	1	1	-	Khamtala	
124	122	2	199	95	104	1	-	1	41	27	14	Chhirkheda	
218	199	19	219	158	61	4	4	-	11	9	2	Futera	
113	103	10	22	18	4	-	-	-	4	3	1	Pakon	
237	224	13	3	2	1	-	-	-	7	5	2	Hinautiya Foot	

**VILLAGE PRIMARY
C D Block -**

Location code number	Name of Village	Industrial category								
		Marginal workers			Cultivators			Agricultural labourers		
		Persons	Males	Females	Persons	Males	Females	Persons	Males	Females
1	2	41	42	43	44	45	46	47	48	49
500142	Parasari Isagarh	128	53	75	25	12	13	97	36	61
500143	Pakrod	130	66	64	104	53	51	25	12	13
500144	Mudra Dhakoni	1	-	1	1	-	1	-	-	-
500145	Janoda	9	3	6	1	1	-	7	2	5
500146	Baheriya Dhakoni	141	40	101	82	19	63	17	8	9
500147	Ruhana	43	18	25	14	9	5	27	9	18
500148	Govindpur	2	-	2	1	-	1	-	-	-
500149	Patai	3	3	-	3	3	-	-	-	-
500150	Rajtala	34	18	16	2	2	-	31	16	15
500151	Semarkhedhi	32	14	18	9	8	1	17	5	12
500152	Bamori Laloi	65	52	13	1	1	-	25	15	10
500153	Khamtala	1	-	1	-	-	-	1	-	1
500154	Chhirkheda	2	-	2	-	-	-	1	-	1
500155	Futera	16	12	4	11	8	3	4	3	1
500156	Pakon	4	3	1	2	1	1	1	1	-
500157	Hinautiya Foot	13	7	6	2	1	1	10	5	5

PRIMARY CENSUS ABSTRACT

CENSUS ABSTRACT
Isagarh

of marginal workers										Location code number
Household industry workers			Other workers			Non-workers			Name of Village 2	
Persons	Males	Females	Persons	Males	Females	Persons	Males	Females		1
50	51	52	53	54	55	56	57	58		
-	-	-	6	5	1	411	158	253	Parasari Isagarh	500142
-	-	-	1	1	-	645	235	410	Pakrod	500143
-	-	-	-	-	-	62	18	44	Mudra Dhakoni	500144
-	-	-	1	-	1	613	203	410	Janoda	500145
29	7	22	13	6	7	161	82	79	Baheriya Dhakoni	500146
2	-	2	-	-	-	462	187	275	Ruhana	500147
-	-	-	1	-	1	120	50	70	Govindpur	500148
-	-	-	-	-	-	230	82	148	Patai	500149
-	-	-	1	-	1	932	351	581	Rajtala	500150
1	-	1	5	1	4	823	310	513	Semarkhedi	500151
2	1	1	37	35	2	221	84	137	Bamori Laloi	500152
-	-	-	-	-	-	47	19	28	Khamtala	500153
-	-	-	1	-	1	470	193	277	Chhirkheda	500154
-	-	-	1	1	-	943	373	570	Futera	500155
-	-	-	1	1	-	379	145	234	Pakon	500156
-	-	-	1	1	-	559	191	368	Hinautiya Foot	500157

**VILLAGE PRIMARY
C D Block -**

Location code number	Name of Village	Area of Village in hectares	Number of households	Total population (including institutional and houseless population)			Population in the age-group 0-6		
				Persons	Males	Females	Persons	Males	Females
				5	6	7	8	9	10
0268	Chanderi (Total)	102,978.91	27,343	124,670	65,454	59,216	22,555	11,711	10,844
0268	Chanderi (Rural)	102,978.91	27,343	124,670	65,454	59,216	22,555	11,711	10,844
0268	Chanderi (Urban)	0.00	-	-	-	-	-	-	-
RURAL									
500158	Koopgarh	1,124.42	79	307	172	135	63	32	31
500159	Lidhora Munjapta	1,895.02	172	899	479	420	192	107	85
500160	Pagra	589.99	130	783	417	366	162	83	79
500161	Beethala	1,210.34	51	211	119	92	40	24	16
500162	Chimla	1,220.80	161	656	344	312	131	73	58
500163	Maholi	1,705.59	277	1,111	601	510	169	91	78
500164	Danga Bairasiya	475.15	64	298	164	134	50	30	20
500165	Khyawada	1,229.00	73	368	198	170	53	27	26
500166	Bendipur	406.36							
500167	Dewla Kho	682.23	233	1,155	592	563	218	117	101
500168	Hinotiya	299.11							
500169	Rakhatara	780.00	110	498	274	224	113	67	46
500170	Bhandree	664.00	147	615	326	289	94	45	49
500171	Budhawali	162.92	36	162	94	68	19	11	8
500172	Dabiya	243.95	23	93	52	41	18	11	7
500173	Bankalpur	474.34	324	1,380	724	656	233	124	109
500174	Bhojpur	234.56	43	156	87	69	26	17	9
500175	Pahadpur	47.11	58	266	137	129	50	26	24
500176	Kirraya	689.26	98	395	201	194	80	42	38
500177	Mohanpur Chanderi	651.47	413	1,921	1,003	918	360	188	172
500178	Budhi Chanderi	1,231.50							
500179	Nidanpur	702.17	376	1,597	821	776	375	200	175
500180	Godhan	1,271.02	301	1,474	764	710	274	154	120
500181	Chak Singhpur	136.18							
500182	Pandri Chanderi	793.78	362	1,622	852	770	330	170	160
500183	Hasari	340.52	315	1,309	692	617	224	120	104
500184	Gora Kalan	1,086.17	441	2,301	1,211	1,090	460	240	220
500185	Khaira	270.33	355	1,532	808	724	253	129	124
500186	Bamor Hurra	581.03	310	1,532	805	727	257	132	125
500187	Churari	669.04	327	1,667	856	811	280	154	126
500188	Sakwara	622.05	338	1,641	873	768	299	153	146
500189	Hirawal	658.71	392	1,750	919	831	321	167	154
500190	Dinola	535.28							
500191	Badera	1,517.43	702	3,446	1,788	1,658	552	269	283
500192	Nanakpur	524.00	191	941	468	473	195	100	95
500193	Kotara	240.44							
500194	Kunwarpur	290.93	356	1,276	667	609	229	105	124
500195	Muradpur	196.72	314	1,440	750	690	241	127	114
500196	Chak Khanpur	199.04							
500197	Pranpur	145.70	761	3,620	1,908	1,712	527	282	245
500198	Khanpur Chanderi	450.40	440	1,882	1,024	858	408	213	195
500199	Tanda Chanderi	461.19	118	467	251	216	94	52	42
500200	Khairi	225.00							
500201	Pancham Nagar	1,254.00							
500202	Shankarpur	162.00	224	863	442	421	163	92	71
500203	Naderi	2,492.00	379	1,789	948	841	318	157	161
500204	Sirsod	2,180.00	239	939	528	411	147	88	59
500205	Salaiya	379.00							
500206	Amjhara	281.96	100	481	253	228	109	48	61
500207	Toda	1,031.00	246	1,073	555	518	181	80	101
500208	Bari	782.00	156	676	353	323	105	46	59
500209	Bhatija	352.00	63	252	131	121	32	16	16
500210	Bajana	214.00	76	321	170	151	79	41	38
500211	Behati	939.00	114	539	274	265	111	55	56
500212	Mala Kheda	847.00	36	131	74	57	12	6	6
500213	Deokani	552.00							

PRIMARY CENSUS ABSTRACT

CENSUS ABSTRACT

Chanderi

Scheduled Castes population			Scheduled Tribes population			Literates			Name of Village
Persons	Males	Females	Persons	Males	Females	Persons	Males	Females	
11	12	13	14	15	16	17	18	19	2
18,405	9,790	8,615	23,124	11,935	11,189	59,685	38,428	21,257	Chanderi (Total)
18,405	9,790	8,615	23,124	11,935	11,189	59,685	38,428	21,257	Chanderi (Rural)
-	-	-	-	-	-	-	-	-	Chanderi (Urban)
RURAL									
-	-	-	-	-	-	127	89	38	Koopgarh
112	61	51	262	137	125	455	289	166	Lidhora Munjapta
22	11	11	397	206	191	431	260	171	Pagra
-	-	-	1	-	1	117	80	37	Beethala
-	-	-	504	259	245	286	170	116	Chimla
133	77	56	298	156	142	568	368	200	Maholi
-	-	-	194	103	91	128	82	46	Danga Bairasiya
-	-	-	144	74	70	188	123	65	Khyawada
-----Un-inhabited-----									
19	10	9	277	141	136	492	284	208	Bendipur
-----Un-inhabited-----									
-	-	-	334	184	150	180	129	51	Rakhatera
-	-	-	208	113	95	336	228	108	Bhandree
-	-	-	-	-	-	76	54	22	Budhawali
-	-	-	-	-	-	45	26	19	Dabiya
126	66	60	356	186	170	785	481	304	Bankalpur
89	51	38	-	-	-	75	51	24	Bhojpur
-	-	-	-	-	-	100	69	31	Pahadpur
28	11	17	256	133	123	128	69	59	Kirraya
348	193	155	286	140	146	748	479	269	Mohanpur Chanderi
-----Un-inhabited-----									
194	99	95	820	418	402	510	317	193	Budhi Chanderi
108	62	46	363	182	181	783	468	315	Nidanpur
-----Un-inhabited-----									
282	152	130	358	170	188	752	497	255	Chak Singhpur
270	151	119	-	-	-	594	390	204	Pandri Chanderi
504	271	233	287	150	137	990	643	347	Hasari
502	260	242	-	-	-	828	523	305	Gora Kalan
231	119	112	194	113	81	775	502	273	Khaira
275	144	131	42	20	22	923	557	366	Bamor Hurra
268	147	121	174	91	83	818	541	277	Churari
478	255	223	103	52	51	888	580	308	Sakwara
-----Un-inhabited-----									
736	389	347	53	29	24	1,883	1,202	681	Hirawal
216	97	119	268	132	136	438	265	173	Dinola
-----Un-inhabited-----									
296	151	145	104	51	53	699	459	240	Badera
45	23	22	8	3	5	670	414	256	Nanakpur
-----Un-inhabited-----									
1,350	721	629	23	11	12	2,138	1,284	854	Kotara
351	202	149	948	500	448	740	508	232	Kunwarpur
-	-	-	133	74	59	239	148	91	Muradpur
-----Un-inhabited-----									
-----Un-inhabited-----									
104	55	49	269	137	132	458	290	168	Chak Khanpur
269	145	124	390	193	197	733	466	267	Pranpur
40	21	19	384	212	172	472	329	143	Khanpur Chanderi
-----Un-inhabited-----									
15	11	4	408	211	197	106	68	38	Tanda Chanderi
336	174	162	112	55	57	521	326	195	Khairi
130	72	58	38	19	19	330	207	123	Pancham Nagar
17	9	8	77	44	33	118	71	47	Shankarpur
11	3	8	305	166	139	64	39	25	Naderi
-	-	-	388	192	196	219	132	87	Sirsod
-	-	-	-	-	-	70	47	23	Salaiya
-----Un-inhabited-----									
-	-	-	-	-	-	-	-	-	Amjhera
-	-	-	-	-	-	-	-	-	Toda
-	-	-	-	-	-	-	-	-	Bari
-	-	-	-	-	-	-	-	-	Bhatija
-	-	-	-	-	-	-	-	-	Bajana
-	-	-	-	-	-	-	-	-	Behati
-	-	-	-	-	-	-	-	-	Mala Kheda
-----Un-inhabited-----									
-	-	-	-	-	-	-	-	-	Deokani

**VILLAGE PRIMARY
C D Block -**

Location code number	Name of Village	Illiterates			Total workers			Main workers		
		Persons	Males	Females	Persons	Males	Females	Persons	Males	Females
		20	21	22	23	24	25	26	27	28
0268	Chanderi (Total)	64,985	27,026	37,959	53,889	34,075	19,814	35,002	26,226	8,776
0268	Chanderi (Rural)	64,985	27,026	37,959	53,889	34,075	19,814	35,002	26,226	8,776
0268	Chanderi (Urban)	-	-	-	-	-	-	-	-	-
	RURAL									
500158	Koopgarh	180	83	97	161	104	57	62	38	24
500159	Lidhora Munjapta	444	190	254	440	235	205	297	222	75
500160	Pagra	352	157	195	410	218	192	235	182	53
500161	Beethala	94	39	55	117	73	44	67	45	22
500162	Chimla	370	174	196	342	180	162	56	50	6
500163	Maholi	543	233	310	645	362	283	116	94	22
500164	Danga Bairasiya	170	82	88	93	89	4	93	89	4
500165	Khyawada	180	75	105	120	114	6	93	87	6
500166	Bendipur				-----Un-inhabited-----					
500167	Dewla Kho	663	308	355	424	329	95	317	302	15
500168	Hinotiya				-----Un-inhabited-----					
500169	Rakhatara	318	145	173	235	142	93	167	116	51
500170	Bhandree	279	98	181	349	192	157	139	7	132
500171	Budhawali	86	40	46	84	50	34	84	50	34
500172	Dabiya	48	26	22	43	25	18	42	25	17
500173	Bankalpur	595	243	352	726	396	330	568	363	205
500174	Bhojpur	81	36	45	77	41	36	77	41	36
500175	Pahadpur	166	68	98	137	72	65	75	57	18
500176	Kirraya	267	132	135	210	108	102	39	29	10
500177	Mohanpur Chanderi	1,173	524	649	992	546	446	516	358	158
500178	Budhi Chanderi				-----Un-inhabited-----					
500179	Nidanpur	1,087	504	583	793	404	389	792	404	388
500180	Godhan	691	296	395	647	390	257	632	378	254
500181	Chak Singhpur				-----Un-inhabited-----					
500182	Pandri Chanderi	870	355	515	668	404	264	583	369	214
500183	Hasari	715	302	413	731	406	325	226	219	7
500184	Gora Kalan	1,311	568	743	1,197	625	572	1,099	583	516
500185	Khaira	704	285	419	764	400	364	658	344	314
500186	Bamor Hurra	757	303	454	544	381	163	349	242	107
500187	Churari	744	299	445	758	430	328	731	418	313
500188	Sakwara	823	332	491	852	447	405	562	303	259
500189	Hirawal	862	339	523	613	449	164	418	371	47
500190	Dinola				-----Un-inhabited-----					
500191	Badera	1,563	586	977	1,458	902	556	758	670	88
500192	Nanakpur	503	203	300	459	250	209	188	150	38
500193	Kotara				-----Un-inhabited-----					
500194	Kunwarpur	577	208	369	581	357	224	357	288	69
500195	Muradpur	770	336	434	518	382	136	496	375	121
500196	Chak Khanpur				-----Un-inhabited-----					
500197	Pranpur	1,482	624	858	1,508	952	556	1,296	857	439
500198	Khanpur Chanderi	1,142	516	626	791	484	307	67	63	4
500199	Tanda Chanderi	228	103	125	237	128	109	87	72	15
500200	Khairi				-----Un-inhabited-----					
500201	Pancham Nagar				-----Un-inhabited-----					
500202	Shankarpur	405	152	253	456	234	222	150	136	14
500203	Naderi	1,056	482	574	913	506	407	206	180	26
500204	Sirsod	467	199	268	498	285	213	229	188	41
500205	Salaiya				-----Un-inhabited-----					
500206	Amjhera	375	185	190	204	107	97	110	103	7
500207	Toda	552	229	323	401	268	133	269	217	52
500208	Bari	346	146	200	339	198	141	81	68	13
500209	Bhatija	134	60	74	119	63	56	79	47	32
500210	Bajana	257	131	126	151	76	75	149	76	73
500211	Behati	320	142	178	165	126	39	141	118	23
500212	Mala Kheda	61	27	34	70	42	28	58	36	22
500213	Deokani				-----Un-inhabited-----					

PRIMARY CENSUS ABSTRACT

CENSUS ABSTRACT
Chanderi

Industrial category of main workers													Name of Village 2
Household industry									Other workers				
Cultivators			Agricultural labourers			workers							
Persons	Males	Females	Persons	Males	Females	Persons	Males	Females	Persons	Males	Females		
29	30	31	32	33	34	35	36	37	38	39	40		
18,720	15,084	3,636	11,411	7,508	3,903	983	641	342	3,888	2,993	895	Chanderi (Total)	
18,720	15,084	3,636	11,411	7,508	3,903	983	641	342	3,888	2,993	895	Chanderi (Rural)	
-	-	-	-	-	-	-	-	-	-	-	-	Chanderi (Urban)	
RURAL													
58	37	21	1	1	-	-	-	-	3	-	3	Koopgarh	
181	163	18	96	48	48	-	-	-	20	11	9	Lidhora Munjapta	
125	121	4	106	59	47	-	-	-	4	2	2	Pagra	
64	43	21	2	2	-	-	-	-	1	-	1	Beethala	
52	49	3	4	1	3	-	-	-	-	-	-	Chimla	
70	60	10	19	13	6	6	5	1	21	16	5	Maholi	
91	87	4	-	-	-	2	2	-	-	-	-	Danga Bairasiya	
81	76	5	2	2	-	4	4	-	6	5	1	Khyawada	
-----Un-inhabited-----													
209	201	8	87	81	6	1	1	-	20	19	1	Dewla Kho	
-----Un-inhabited-----													
57	45	12	84	50	34	7	7	-	19	14	5	Rakhatera	
-	-	-	134	3	131	-	-	-	5	4	1	Bhandree	
39	33	6	44	17	27	-	-	-	1	-	1	Budhawali	
13	12	1	28	13	15	-	-	-	1	-	1	Dabiya	
134	127	7	223	75	148	2	2	-	209	159	50	Bankalpur	
34	32	2	43	9	34	-	-	-	-	-	-	Bhojpur	
71	55	16	1	1	-	-	-	-	3	1	2	Pahadpur	
39	29	10	-	-	-	-	-	-	-	-	-	Kirraya	
425	301	124	49	24	25	5	5	-	37	28	9	Mohanpur Chanderi	
-----Un-inhabited-----													
304	157	147	486	245	241	-	-	-	2	2	-	Budhi Chanderi	
618	367	251	1	1	-	-	-	-	13	10	3	Nidanpur	
-----Un-inhabited-----													
282	181	101	235	136	99	16	13	3	50	39	11	Godhan	
198	195	3	10	10	-	2	1	1	16	13	3	Chak Singhpur	
881	467	414	183	96	87	13	7	6	22	13	9	Pandri Chanderi	
594	309	285	38	21	17	4	2	2	22	12	10	Hasari	
167	126	41	72	49	23	6	4	2	104	63	41	Gora Kalan	
609	373	236	98	35	63	7	4	3	17	6	11	Khaira	
421	248	173	129	47	82	2	1	1	10	7	3	Bamor Hurra	
268	245	23	112	97	15	10	7	3	28	22	6	Churari	
-----Un-inhabited-----													
453	416	37	101	85	16	6	4	2	198	165	33	Sakwara	
70	55	15	95	79	16	1	1	-	22	15	7	Hirawal	
-----Un-inhabited-----													
158	129	29	168	139	29	-	-	-	31	20	11	Dinola	
126	84	42	12	5	7	9	6	3	349	280	69	Badera	
-----Un-inhabited-----													
76	66	10	318	193	125	695	416	279	207	182	25	Nanakpur	
8	7	1	2	2	-	12	12	-	45	42	3	Kotara	
61	59	2	12	5	7	-	-	-	14	8	6	Kunwarpur	
-----Un-inhabited-----													
-----Un-inhabited-----													
131	130	1	15	5	10	-	-	-	4	1	3	Muradpur	
55	47	8	115	105	10	14	13	1	22	15	7	Chak Khanpur	
43	42	1	165	132	33	-	-	-	21	14	7	Pranpur	
-----Un-inhabited-----													
97	93	4	9	6	3	-	-	-	4	4	-	Khairi	
74	67	7	170	130	40	4	3	1	21	17	4	Pancham Nagar	
15	15	-	58	48	10	3	2	1	5	3	2	Shankarpur	
-	-	-	75	44	31	1	1	-	3	2	1	Naderi	
-	-	-	146	76	70	-	-	-	3	-	3	Sirsod	
47	40	7	38	29	9	-	-	-	56	49	7	Salaiya	
-	-	-	58	36	22	-	-	-	-	-	-	Amjhera	
-----Un-inhabited-----													
-	-	-	-	-	-	-	-	-	-	-	-	Toda	
-	-	-	-	-	-	-	-	-	-	-	-	Bari	
-	-	-	-	-	-	-	-	-	-	-	-	Bhatija	
-	-	-	-	-	-	-	-	-	-	-	-	Bajana	
-	-	-	-	-	-	-	-	-	-	-	-	Behati	
-	-	-	-	-	-	-	-	-	-	-	-	Mala Kheda	
-----Un-inhabited-----													
-	-	-	-	-	-	-	-	-	-	-	-	Deokani	

**VILLAGE PRIMARY
C D Block -**

Location code number		Industrial category								
		Marginal workers			Cultivators			Agricultural labourers		
		Persons	Males	Females	Persons	Males	Females	Persons	Males	Females
1	2	41	42	43	44	45	46	47	48	49
0268	Chanderi (Total)	18,887	7,849	11,038	3,620	1,009	2,611	13,394	5,740	7,654
0268	Chanderi (Rural)	18,887	7,849	11,038	3,620	1,009	2,611	13,394	5,740	7,654
0268	Chanderi (Urban)	-	-	-	-	-	-	-	-	-
RURAL										
500158	Koopgarh	99	66	33	26	19	7	73	47	26
500159	Lidhora Munjapta	143	13	130	93	4	89	44	5	39
500160	Pagra	175	36	139	169	35	134	5	1	4
500161	Beethala	50	28	22	3	1	2	47	27	20
500162	Chimla	286	130	156	4	2	2	282	128	154
500163	Maholi	529	268	261	56	26	30	448	229	219
500164	Danga Bairasiya	-	-	-	-	-	-	-	-	-
500165	Khyawada	27	27	-	24	24	-	1	1	-
500166	Bendipur	-----Un-inhabited-----								
500167	Dewla Kho	107	27	80	1	-	1	99	21	78
500168	Hinotiya	-----Un-inhabited-----								
500169	Rakhatara	68	26	42	-	-	-	65	23	42
500170	Bhandree	210	185	25	-	-	-	208	183	25
500171	Budhawali	-	-	-	-	-	-	-	-	-
500172	Dabiya	1	-	1	-	-	-	-	-	-
500173	Bankalpur	158	33	125	125	19	106	20	8	12
500174	Bhojpur	-	-	-	-	-	-	-	-	-
500175	Pahadpur	62	15	47	39	10	29	23	5	18
500176	Kirraya	171	79	92	10	3	7	161	76	85
500177	Mohanpur Chanderi	476	188	288	176	27	149	250	133	117
500178	Budhi Chanderi	-----Un-inhabited-----								
500179	Nidanpur	1	-	1	-	-	-	-	-	-
500180	Godhan	15	12	3	1	-	1	13	12	1
500181	Chak Singhpur	-----Un-inhabited-----								
500182	Pandri Chanderi	85	35	50	14	4	10	60	27	33
500183	Hasari	505	187	318	369	115	254	100	60	40
500184	Gora Kalan	98	42	56	4	1	3	83	38	45
500185	Khaira	106	56	50	8	5	3	92	48	44
500186	Bamor Hurra	195	139	56	67	61	6	108	65	43
500187	Churari	27	12	15	5	2	3	10	6	4
500188	Sakwara	290	144	146	22	11	11	266	133	133
500189	Hirawal	195	78	117	32	3	29	150	68	82
500190	Dinola	-----Un-inhabited-----								
500191	Badera	700	232	468	315	44	271	247	96	151
500192	Nanakpur	271	100	171	13	2	11	251	94	157
500193	Kotara	-----Un-inhabited-----								
500194	Kunwarpur	224	69	155	44	4	40	179	64	115
500195	Muradpur	22	7	15	-	-	-	5	1	4
500196	Chak Khanpur	-----Un-inhabited-----								
500197	Pranpur	212	95	117	14	3	11	16	6	10
500198	Khanpur Chanderi	724	421	303	1	1	-	682	391	291
500199	Tanda Chanderi	150	56	94	-	-	-	142	54	88
500200	Khairi	-----Un-inhabited-----								
500201	Pancham Nagar	-----Un-inhabited-----								
500202	Shankarpur	306	98	208	4	2	2	302	96	206
500203	Naderi	707	326	381	1	1	-	686	315	371
500204	Sirsod	269	97	172	2	1	1	258	90	168
500205	Salaiya	-----Un-inhabited-----								
500206	Amjhera	94	4	90	1	-	1	93	4	89
500207	Toda	132	51	81	-	-	-	106	32	74
500208	Bari	258	130	128	5	5	-	239	118	121
500209	Bhatija	40	16	24	-	-	-	39	16	23
500210	Bajana	2	-	2	-	-	-	2	-	2
500211	Behati	24	8	16	3	-	3	16	5	11
500212	Mala Kheda	12	6	6	-	-	-	12	6	6
500213	Deokani	-----Un-inhabited-----								

PRIMARY CENSUS ABSTRACT

CENSUS ABSTRACT
Chanderi

of marginal workers

									Location	
									code	
Household industry workers			Other workers			Non-workers			Name of Village	number
Persons	Males	Females	Persons	Males	Females	Persons	Males	Females		
50	51	52	53	54	55	56	57	58	2	1
566	240	326	1,307	860	447	70,781	31,379	39,402	Chanderi (Total)	0268
566	240	326	1,307	860	447	70,781	31,379	39,402	Chanderi (Rural)	0268
-	-	-	-	-	-	-	-	-	Chanderi (Urban)	0268
RURAL										
-	-	-	-	-	-	146	68	78	Koopgarh	500158
6	4	2	-	-	-	459	244	215	Lidhora Munjapta	500159
-	-	-	1	-	1	373	199	174	Pagra	500160
-	-	-	-	-	-	94	46	48	Beethala	500161
-	-	-	-	-	-	314	164	150	Chimla	500162
22	10	12	3	3	-	466	239	227	Maholi	500163
-	-	-	-	-	-	205	75	130	Danga Bairasiya	500164
2	2	-	-	-	-	248	84	164	Khyawada	500165
-----Un-inhabited-----										
-	-	-	7	6	1	731	263	468	Bendipur	500166
-----Un-inhabited-----										
-	-	-	3	3	-	263	132	131	Hinotiya	500168
-	-	-	2	2	-	266	134	132	Rakhatera	500169
-	-	-	-	-	-	78	44	34	Bhandree	500170
-	-	-	-	-	-	78	44	34	Budhawali	500171
-	-	-	1	-	1	50	27	23	Dabiya	500172
2	2	-	11	4	7	654	328	326	Bankalpur	500173
-	-	-	-	-	-	79	46	33	Bhojpur	500174
-	-	-	-	-	-	129	65	64	Pahadpur	500175
-	-	-	-	-	-	185	93	92	Kirraya	500176
33	18	15	17	10	7	929	457	472	Mohanpur Chanderi	500177
-----Un-inhabited-----										
-	-	-	1	-	1	804	417	387	Budhi Chanderi	500178
-	-	-	1	-	1	827	374	453	Nidanpur	500179
-----Un-inhabited-----										
-	-	-	-	-	-	827	374	453	Godhan	500180
-----Un-inhabited-----										
3	-	3	8	4	4	954	448	506	Chak Singhpur	500181
24	5	19	12	7	5	578	286	292	Pandri Chanderi	500182
6	1	5	5	2	3	1,104	586	518	Hasari	500183
-	-	-	6	3	3	768	408	360	Gora Kalan	500184
-	-	-	6	3	3	768	408	360	Khaira	500185
2	1	1	18	12	6	988	424	564	Bamor Hurra	500186
7	2	5	5	2	3	909	426	483	Churari	500187
-	-	-	2	-	2	789	426	363	Sakwara	500188
11	5	6	2	2	-	1,137	470	667	Hirawal	500189
-----Un-inhabited-----										
25	7	18	113	85	28	1,988	886	1,102	Dinola	500190
1	1	-	6	3	3	482	218	264	Badera	500191
-----Un-inhabited-----										
-	-	-	1	1	-	695	310	385	Nanakpur	500192
-	-	-	17	6	11	922	368	554	Kotara	500193
-----Un-inhabited-----										
-	-	-	1	1	-	695	310	385	Kunwarpur	500194
-----Un-inhabited-----										
-	-	-	17	6	11	922	368	554	Muradpur	500195
-----Un-inhabited-----										
56	26	30	126	60	66	2,112	956	1,156	Chak Khanpur	500196
9	4	5	32	25	7	1,091	540	551	Pranpur	500197
2	1	1	6	1	5	230	123	107	Khanpur Chanderi	500198
-----Un-inhabited-----										
-	-	-	6	1	5	230	123	107	Tanda Chanderi	500199
-----Un-inhabited-----										
-	-	-	-	-	-	407	208	199	Khairi	500200
-----Un-inhabited-----										
-	-	-	-	-	-	407	208	199	Pancham Nagar	500201
-	-	-	-	-	-	407	208	199	Shankarpur	500202
15	6	9	5	4	1	876	442	434	Naderi	500203
-	-	-	9	6	3	441	243	198	Sirsod	500204
-----Un-inhabited-----										
-	-	-	-	-	-	277	146	131	Salaiya	500205
-	-	-	-	-	-	277	146	131	Amjhera	500206
12	9	3	14	10	4	672	287	385	Toda	500207
9	2	7	5	5	-	337	155	182	Bari	500208
-	-	-	1	-	1	133	68	65	Bhatija	500209
-	-	-	-	-	-	170	94	76	Bajana	500210
-	-	-	5	3	2	374	148	226	Behati	500211
-	-	-	-	-	-	61	32	29	Mala Kheda	500212
-----Un-inhabited-----										
-	-	-	-	-	-	61	32	29	Deokani	500213

**VILLAGE PRIMARY
C D Block -**

Location code number	Name of Village	Area of Village in hectares	Number of households	Total population (including institutional and houseless population)			Population in the age-group 0-6		
				Persons	Males	Females	Persons	Males	Females
				5	6	7	8	9	10
500214	Sona	584.00	50	215	120	95	30	19	11
500215	Umariya Chanderi	283.00	52	253	134	119	36	20	16
500216	Kanawata	1,349.00	329	1,378	742	636	176	80	96
500217	Kadrana	789.00	116	574	295	279	105	50	55
500218	Ladaiya Kheda	117.70							
500219	Soter	1,298.45	256	1,137	601	536	193	105	88
500220	Katakheda Chanderi	456.41	52	245	128	117	43	22	21
500221	Khagal	1,299.93	81	387	209	178	65	39	26
500222	Khakron	322.42	135	694	394	300	128	76	52
500223	Ludhaya	1,323.67	170	755	409	346	135	74	61
500224	Barana	570.59	86	459	239	220	92	43	49
500225	Madroli	578.00							
500226	Nagawar	391.00							
500227	Vikrampur	1,360.00	535	2,285	1,199	1,086	392	204	188
500228	Karmai	901.00	166	721	385	336	114	58	56
500229	Satpaiya	426.00	153	774	432	342	147	88	59
500230	Singhpur Tal	990.47	204	946	486	460	189	99	90
500231	Kawaripur	92.71							
500232	Rudrapur	198.71							
500233	Baniya Dhana	177.34							
500234	Dhimroli	411.91							
500235	Saray	262.90	5	25	14	11	3	2	1
500236	Singhpur Chalada	786.72	288	1,389	710	679	228	113	115
500237	Ramnagar	836.14	395	1,728	906	822	303	152	151
500238	Imaliya Chanderi	247.91	104	497	260	237	97	50	47
500239	Chakchhapara	363.36	124	639	338	301	119	60	59
500240	Chhapara	580.75	207	1,075	544	531	221	100	121
500241	Dungasara	391.58	187	798	431	367	127	68	59
500242	Naron	908.19	165	670	366	304	127	64	63
500243	Chakeri	497.38	155	701	375	326	119	62	57
500244	Ghosi Dhana	348.26							
500245	Imaliya Seharai	174.12							
500246	Barkheda Chanderi	197.23							
500247	Bheelari	612.86	177	851	446	405	202	107	95
500248	Arron	594.81	319	1,572	819	753	392	199	193
500249	Sarsela	855.48	210	899	464	435	192	93	99
500250	Mitha Kheda	754.11	191	726	366	360	118	60	58
500251	Beegha	85.79							
500254	Diwlon	336.95							
500255	Cheeniya	302.16							
500256	Nanon	2,688.63	481	2,110	1,124	986	367	186	181
500257	Madhi Chanderi	450.82	101	512	277	235	90	53	37
500258	Bamori Chanderi	317.99	183	802	420	382	110	54	56
500259	Pandri Seharai	535.46	275	1,148	597	551	228	114	114
500260	Kurwasa	674.73	208	882	460	422	164	85	79
500261	Mogara	180.52							
500262	Nawni	2,086.78	475	2,097	1,112	985	404	203	201
500263	Jarsal	541.23	339	1,438	757	681	249	121	128
500264	Mohanpur Sehari	590.27	49	194	97	97	33	15	18
500265	Gora Seharai	485.00	224	889	462	427	138	64	74
500266	Halanpur	838.00	179	743	383	360	171	90	81
500267	Naya Kheda	725.00	331	1,539	826	713	279	152	127
500268	Barai	271.26	86	345	183	162	38	25	13
500269	Tagari	49.41	176	711	364	347	112	58	54
500270	Kanwapoh	108.37							
500271	Suguruwa	67.35							
500272	Lidhora Khurd	296.22							
500273	Sunpura Muhal	299.20	141	675	338	337	133	65	68
500274	Rampur Muhal	336.35	62	272	157	115	62	40	22
500275	Surel	3,140.65	394	1,823	951	872	377	184	193

**VILLAGE PRIMARY
C D Block -**

Location code number	Name of Village	Illiterates			Total workers			Main workers		
		Persons	Males	Females	Persons	Males	Females	Persons	Males	Females
		20	21	22	23	24	25	26	27	28
500214	Sona	116	57	59	113	60	53	112	60	52
500215	Umariya Chanderi	138	65	73	107	62	45	73	55	18
500216	Kanawata	626	232	394	625	390	235	388	275	113
500217	Kadrana	327	147	180	164	134	30	143	132	11
500218	Ladaiya Kheda				-----	Un-inhabited	-----			
500219	Soter	604	251	353	576	301	275	249	226	23
500220	Katakheda Chanderi	158	68	90	116	61	55	6	3	3
500221	Khagal	197	88	109	101	94	7	100	94	6
500222	Khakron	493	247	246	207	188	19	204	185	19
500223	Ludhaya	373	158	215	219	207	12	218	206	12
500224	Barana	319	142	177	213	120	93	11	7	4
500225	Madroli				-----	Un-inhabited	-----			
500226	Nagawar				-----	Un-inhabited	-----			
500227	Vikrampur	1,153	442	711	941	605	336	500	357	143
500228	Karmai	312	100	212	371	205	166	369	205	164
500229	Satpaiya	506	245	261	228	198	30	131	126	5
500230	Singhpur Tal	469	185	284	350	245	105	309	227	82
500231	Kawaripur				-----	Un-inhabited	-----			
500232	Rudrapur				-----	Un-inhabited	-----			
500233	Baniya Dhana				-----	Un-inhabited	-----			
500234	Dhimroli				-----	Un-inhabited	-----			
500235	Saray	10	3	7	11	9	2	7	6	1
500236	Singhpur Chalada	749	288	461	447	369	78	344	312	32
500237	Ramnagar	836	326	510	667	464	203	429	341	88
500238	Imaliya Chanderi	273	123	150	201	102	99	198	101	97
500239	Chakchhapara	389	160	229	202	175	27	158	145	13
500240	Chhapara	657	248	409	403	272	131	331	252	79
500241	Dungasara	460	217	243	380	223	157	379	223	156
500242	Naron	307	113	194	233	173	60	206	159	47
500243	Chakeri	354	142	212	342	184	158	134	124	10
500244	Ghosi Dhana				-----	Un-inhabited	-----			
500245	Imaliya Seharai				-----	Un-inhabited	-----			
500246	Barkheda Chanderi				-----	Un-inhabited	-----			
500247	Bheelari	567	247	320	319	218	101	204	169	35
500248	Arron	972	441	531	536	408	128	344	320	24
500249	Sarsela	545	219	326	387	250	137	387	250	137
500250	Mitha Kheda	377	147	230	209	173	36	201	172	29
500251	Beegha				-----	Un-inhabited	-----			
500254	Diwlon				-----	Un-inhabited	-----			
500255	Cheeniya				-----	Un-inhabited	-----			
500256	Nanon	1,125	415	710	1,101	618	483	917	567	350
500257	Madhi Chanderi	284	126	158	164	138	26	139	124	15
500258	Bamori Chanderi	371	128	243	303	241	62	196	184	12
500259	Pandri Seharai	639	252	387	345	331	14	238	228	10
500260	Kurwasa	544	247	297	252	235	17	247	233	14
500261	Mogara				-----	Un-inhabited	-----			
500262	Nawni	1,247	557	690	694	521	173	565	463	102
500263	Jarsal	691	236	455	556	378	178	482	369	113
500264	Mohanpur Sehari	95	33	62	58	58	-	58	58	-
500265	Gora Seharai	408	143	265	478	257	221	405	228	177
500266	Halanpur	389	158	231	374	206	168	264	148	116
500267	Naya Kheda	703	261	442	739	448	291	663	420	243
500268	Barai	126	45	81	106	91	15	92	83	9
500269	Tagari	330	130	200	346	187	159	141	92	49
500270	Kanwapoh				-----	Un-inhabited	-----			
500271	Suguruwa				-----	Un-inhabited	-----			
500272	Lidhora Khurd				-----	Un-inhabited	-----			
500273	Sunpura Muhal	345	144	201	241	164	77	231	159	72
500274	Rampur Muhal	168	86	82	142	79	63	60	60	-
500275	Surel	1,258	580	678	711	463	248	641	430	211

PRIMARY CENSUS ABSTRACT

CENSUS ABSTRACT
Chanderi

Industrial category of main workers													Name of Village
Cultivators			Household industry						Other workers				
Agricultural labourers			workers										
Persons	Males	Females	Persons	Males	Females	Persons	Males	Females	Persons	Males	Females		
29	30	31	32	33	34	35	36	37	38	39	40	2	
-	-	-	109	59	50	-	-	-	3	1	2	Sona	
34	27	7	14	9	5	-	-	-	25	19	6	Umariya Chanderi	
166	111	55	164	120	44	11	3	8	47	41	6	Kanawata	
57	55	2	-	-	-	-	-	-	86	77	9	Kadrana	
-----Un-inhabited-----												Ladaiya Kheda	
181	172	9	52	43	9	-	-	-	16	11	5	Soter	
3	2	1	1	1	-	-	-	-	2	-	2	Katakhedha Chanderi	
78	73	5	1	1	-	-	-	-	21	20	1	Khagal	
72	69	3	1	1	-	1	1	-	130	114	16	Khakron	
145	141	4	7	6	1	-	-	-	66	59	7	Ludhaya	
7	6	1	-	-	-	-	-	-	4	1	3	Barana	
-----Un-inhabited-----												Madroli	
-----Un-inhabited-----												Nagawar	
117	85	32	102	48	54	7	6	1	274	218	56	Vikrampur	
211	114	97	149	84	65	1	1	-	8	6	2	Karmai	
91	88	3	10	8	2	1	1	-	29	29	-	Satpaiya	
77	59	18	4	3	1	-	-	-	228	165	63	Singhpur Tal	
-----Un-inhabited-----												Kawaripur	
-----Un-inhabited-----												Rudrapur	
-----Un-inhabited-----												Baniya Dhana	
-----Un-inhabited-----												Dhimroli	
2	2	-	-	-	-	-	-	-	5	4	1	Saray	
216	207	9	19	16	3	4	4	-	105	85	20	Singhpur Chalada	
93	80	13	138	113	25	37	30	7	161	118	43	Ramnagar	
50	30	20	89	38	51	-	-	-	59	33	26	Imaliya Chanderi	
124	118	6	20	17	3	-	-	-	14	10	4	Chakchhapara	
124	112	12	174	113	61	3	2	1	30	25	5	Chhapara	
56	32	24	303	178	125	2	2	-	18	11	7	Dungasara	
56	55	1	1	1	-	-	-	-	149	103	46	Naron	
120	114	6	6	4	2	2	2	-	6	4	2	Chakeri	
-----Un-inhabited-----												Ghosi Dhana	
-----Un-inhabited-----												Imaliya Seharai	
-----Un-inhabited-----												Barkhedha Chanderi	
47	47	-	139	107	32	1	-	1	17	15	2	Bheelari	
67	65	2	225	210	15	-	-	-	52	45	7	Arron	
89	77	12	226	121	105	-	-	-	72	52	20	Sarsela	
138	128	10	53	36	17	1	1	-	9	7	2	Mitha Kheda	
-----Un-inhabited-----												Beegha	
-----Un-inhabited-----												Diwlon	
-----Un-inhabited-----												Cheeniya	
150	140	10	750	416	334	1	1	-	16	10	6	Nanon	
112	105	7	23	18	5	-	-	-	4	1	3	Madhi Chanderi	
162	156	6	16	14	2	3	2	1	15	12	3	Bamori Chanderi	
139	133	6	96	92	4	-	-	-	3	3	-	Pandri Seharai	
201	191	10	37	33	4	2	2	-	7	7	-	Kurwasa	
-----Un-inhabited-----												Mogara	
317	299	18	212	130	82	9	7	2	27	27	-	Nawni	
290	249	41	177	110	67	1	1	-	14	9	5	Jarsal	
55	55	-	-	-	-	-	-	-	3	3	-	Mohanpur Sehari	
385	213	172	6	3	3	3	3	-	11	9	2	Gora Seharai	
219	124	95	35	18	17	1	1	-	9	5	4	Halanpur	
354	274	80	247	96	151	2	1	1	60	49	11	Naya Kheda	
85	77	8	6	5	1	-	-	-	1	1	-	Barai	
114	73	41	10	8	2	1	1	-	16	10	6	Tagari	
-----Un-inhabited-----												Kanwapoh	
-----Un-inhabited-----												Suguruwa	
-----Un-inhabited-----												Lidhora Khurd	
75	70	5	153	86	67	-	-	-	3	3	-	Sunpura Muhal	
17	17	-	43	43	-	-	-	-	-	-	-	Rampur Muhal	
95	87	8	536	335	201	1	1	-	9	7	2	Surel	

VILLAGE PRIMARY
C D Block -

Location code number		Industrial category								
		Marginal workers			Cultivators			Agricultural labourers		
		Persons	Males	Females	Persons	Males	Females	Persons	Males	Females
1	2	41	42	43	44	45	46	47	48	49
500214	Sona	1	-	1	-	-	-	1	-	1
500215	Umariya Chanderi	34	7	27	28	6	22	3	1	2
500216	Kanawata	237	115	122	57	20	37	134	60	74
500217	Kadrana	21	2	19	-	-	-	4	1	3
500218	Ladaiya Kheda				-----Un-inhabited-----					
500219	Soter	327	75	252	126	12	114	195	58	137
500220	Katakheda Chanderi	110	58	52	16	13	3	78	29	49
500221	Khagal	1	-	1	-	-	-	1	-	1
500222	Khakron	3	3	-	-	-	-	2	2	-
500223	Ludhaya	1	1	-	-	-	-	-	-	-
500224	Barana	202	113	89	19	9	10	131	55	76
500225	Madroli				-----Un-inhabited-----					
500226	Nagawar				-----Un-inhabited-----					
500227	Vikrampur	441	248	193	67	22	45	176	60	116
500228	Karmai	2	-	2	1	-	1	-	-	-
500229	Satpaiya	97	72	25	6	4	2	38	21	17
500230	Singhpur Tal	41	18	23	-	-	-	8	-	8
500231	Kawaripur				-----Un-inhabited-----					
500232	Rudrapur				-----Un-inhabited-----					
500233	Baniya Dhana				-----Un-inhabited-----					
500234	Dhimroli				-----Un-inhabited-----					
500235	Saray	4	3	1	-	-	-	1	-	1
500236	Singhpur Chalada	103	57	46	-	-	-	49	12	37
500237	Ramnagar	238	123	115	31	6	25	10	3	7
500238	Imaliya Chanderi	3	1	2	-	-	-	-	-	-
500239	Chakchhapara	44	30	14	2	2	-	20	12	8
500240	Chhapara	72	20	52	42	7	35	29	12	17
500241	Dungasara	1	-	1	1	-	1	-	-	-
500242	Naron	27	14	13	-	-	-	4	3	1
500243	Chakeri	208	60	148	10	3	7	195	55	140
500244	Ghosi Dhana				-----Un-inhabited-----					
500245	Imaliya Seharai				-----Un-inhabited-----					
500246	Barkheda Chanderi				-----Un-inhabited-----					
500247	Bheelari	115	49	66	3	3	-	100	34	66
500248	Arron	192	88	104	10	1	9	181	87	94
500249	Sarsela	-	-	-	-	-	-	-	-	-
500250	Mitha Kheda	8	1	7	5	1	4	3	-	3
500251	Beegha				-----Un-inhabited-----					
500254	Diwlon				-----Un-inhabited-----					
500255	Cheeniya				-----Un-inhabited-----					
500256	Nanon	184	51	133	7	3	4	175	47	128
500257	Madhi Chanderi	25	14	11	1	-	1	19	9	10
500258	Bamori Chanderi	107	57	50	10	8	2	84	40	44
500259	Pandri Seharai	107	103	4	-	-	-	105	101	4
500260	Kurwasa	5	2	3	-	-	-	4	2	2
500261	Mogara				-----Un-inhabited-----					
500262	Nawni	129	58	71	31	8	23	83	41	42
500263	Jarsal	74	9	65	1	-	1	69	7	62
500264	Mohanpur Sehari	-	-	-	-	-	-	-	-	-
500265	Gora Seharai	73	29	44	4	1	3	58	22	36
500266	Halanpur	110	58	52	2	-	2	106	58	48
500267	Naya Kheda	76	28	48	16	4	12	37	16	21
500268	Barai	14	8	6	3	-	3	11	8	3
500269	Tagari	205	95	110	36	6	30	167	87	80
500270	Kanwapoh				-----Un-inhabited-----					
500271	Suguruwa				-----Un-inhabited-----					
500272	Lidhora Khurd				-----Un-inhabited-----					
500273	Sunpura Muhal	10	5	5	1	-	1	9	5	4
500274	Rampur Muhal	82	19	63	1	-	1	81	19	62
500275	Surel	70	33	37	2	1	1	66	32	34

PRIMARY CENSUS ABSTRACT

CENSUS ABSTRACT

Chanderi

of marginal workers

									Location	
									code	
Household industry workers			Other workers			Non-workers			Name of Village	number
Persons	Males	Females	Persons	Males	Females	Persons	Males	Females	2	1
50	51	52	53	54	55	56	57	58		
-	-	-	-	-	-	102	60	42	Sona	500214
-	-	-	3	-	3	146	72	74	Umariya Chanderi	500215
6	1	5	40	34	6	753	352	401	Kanawata	500216
-	-	-	17	1	16	410	161	249	Kadrana	500217
-----Un-inhabited-----										
-	-	-	6	5	1	561	300	261	Ladaiya Kheda	500218
-	-	-	16	16	-	129	67	62	Soter	500219
-	-	-	-	-	-	286	115	171	Katakgheda Chanderi	500220
-	-	-	-	-	-	286	115	171	Khagal	500221
1	1	-	-	-	-	487	206	281	Khakron	500222
-	-	-	1	1	-	536	202	334	Ludhaya	500223
-	-	-	52	49	3	246	119	127	Ludhaya	500223
-	-	-	52	49	3	246	119	127	Barana	500224
-----Un-inhabited-----										
-----Un-inhabited-----										
-----Un-inhabited-----										
74	64	10	124	102	22	1,344	594	750	Madroli	500225
-	-	-	1	-	1	350	180	170	Nagawar	500226
-	-	-	1	-	1	350	180	170	Vikrampur	500227
-	-	-	1	-	1	350	180	170	Karmai	500228
5	3	2	48	44	4	546	234	312	Satpaiya	500229
-	-	-	33	18	15	596	241	355	Singhpur Tal	500230
-----Un-inhabited-----										
-----Un-inhabited-----										
-----Un-inhabited-----										
-----Un-inhabited-----										
-	-	-	3	3	-	14	5	9	Kawaripur	500231
-	-	-	54	45	9	942	341	601	Rudrapur	500232
-	-	-	54	45	9	942	341	601	Baniya Dhana	500233
78	3	75	119	111	8	1,061	442	619	Dhimroli	500234
-	-	-	3	1	2	296	158	138	Saray	500235
4	4	-	18	12	6	437	163	274	Singhpur Chalada	500236
-	-	-	1	1	-	672	272	400	Ramnagar	500237
-	-	-	-	-	-	418	208	210	Imaliya Chanderi	500238
-	-	-	23	11	12	437	193	244	Chakchhapara	500239
-	-	-	3	2	1	359	191	168	Chhapara	500240
-	-	-	3	2	1	359	191	168	Dungasara	500241
-----Un-inhabited-----										
-----Un-inhabited-----										
-----Un-inhabited-----										
-	-	-	12	12	-	532	228	304	Naron	500242
-	-	-	1	-	1	1,036	411	625	Chakeri	500243
-	-	-	-	-	-	512	214	298	Ghosi Dhana	500244
-	-	-	-	-	-	517	193	324	Imaliya Seharai	500245
-----Un-inhabited-----										
-----Un-inhabited-----										
-----Un-inhabited-----										
-	-	-	12	12	-	532	228	304	Barkheda Chanderi	500246
-	-	-	1	-	1	1,036	411	625	Bheelari	500247
-	-	-	-	-	-	512	214	298	Arron	500248
-	-	-	-	-	-	517	193	324	Sarsela	500249
-----Un-inhabited-----										
-----Un-inhabited-----										
-----Un-inhabited-----										
-	-	-	2	1	1	1,009	506	503	Mitha Kheda	500250
-	-	-	2	1	1	1,009	506	503	Beegha	500251
5	1	4	8	8	-	499	179	320	Diwlon	500254
1	1	-	1	1	-	803	266	537	Cheeniya	500255
-	-	-	1	-	1	630	225	405	Nanon	500256
-----Un-inhabited-----										
14	8	6	1	1	-	1,403	591	812	Mogara	500261
1	-	1	3	2	1	882	379	503	Nawni	500262
-	-	-	-	-	-	136	39	97	Jarsal	500263
5	3	2	6	3	3	411	205	206	Mohanpur Sehari	500264
-	-	-	2	-	2	369	177	192	Gora Seharai	500265
13	1	12	10	7	3	800	378	422	Halanpur	500266
-	-	-	-	-	-	239	92	147	Naya Kheda	500267
-	-	-	2	2	-	365	177	188	Barai	500268
-	-	-	2	2	-	365	177	188	Tagari	500269
-----Un-inhabited-----										
-----Un-inhabited-----										
-----Un-inhabited-----										
-	-	-	-	-	-	434	174	260	Kanwapoh	500270
-	-	-	-	-	-	130	78	52	Suguruwa	500271
-	-	-	2	-	2	1,112	488	624	Lidhora Khurd	500272
-	-	-	-	-	-	434	174	260	Sunpura Muhal	500273
-	-	-	-	-	-	130	78	52	Rampur Muhal	500274
-	-	-	2	-	2	1,112	488	624	Surel	500275

**VILLAGE PRIMARY
C D Block -**

Location code number	Name of Village	Area of Village in hectares	Number of households	Total population (including institutional and houseless population)			Population in the age-group 0-6			
				Persons	Males	Females	Persons	Males	Females	
				5	6	7	8	9	10	
500276	Piprod	1,975.20	113	564	271	293	112	56	56	
500277	Sangampur	215.60	23	131	63	68	20	12	8	
500278	Laloi Tanka	1,574.77	247	1,239	647	592	246	137	109	
500279	Khiraka Tanka	589.69	348	1,351	715	636	257	127	130	
500280	Salon Muhal	650.37	128	615	318	297	114	59	55	
500281	Thobon	1,364.90	395	1,802	942	860	338	178	160	
500282	Barodiya Pachhar	340.65	169	784	393	391	118	51	67	
500283	Bamnoi Laloi	116.83	9	39	24	15	3	3	-	
500284	Dongar	824.22	344	1,844	958	886	301	153	148	
500285	Jiyajipur	684.14	40	173	82	91	26	10	16	
500286	Vasantpur	108.35			-----Un-inhabited-----					
500287	Bedhai	310.90	125	521	259	262	98	45	53	
500288	Bheekali	320.90	144	596	314	282	111	64	47	
500289	Amrod	1,060.00	222	1,295	688	607	218	124	94	
500290	Bhariya Khedi	429.00	283	1,160	580	580	197	98	99	
500291	Chugalayai	261.39			-----Un-inhabited-----					
500292	Khanpur Pachhar	333.39	139	682	370	312	106	59	47	
500293	Kukretha	740.57	210	1,049	539	510	172	95	77	
500294	Bhatoli	555.65	281	1,378	711	667	237	123	114	
500295	Piparesara	480.29	135	711	360	351	121	56	65	
500296	Luhari Pachhar	289.92	116	501	255	246	59	23	36	
500297	Tarai Pachhar	452.13	310	1,515	799	716	268	138	130	
500298	Jadogarh Muhal	263.48			-----Un-inhabited-----					
500299	Manihari Muhal	286.47	69	268	144	124	52	27	25	
500300	Mohari Tarai	550.39	243	969	520	449	153	84	69	
500301	Besra	1,553.49	201	969	507	462	172	80	92	
500302	Dhamrasa Muhal	283.45	180	880	455	425	188	98	90	
500303	Khairpur (Mardan Khedi)	223.38	31	156	84	72	24	8	16	
500304	Baksanpur	540.27	231	1,206	635	571	205	111	94	
500305	Aket	513.97	198	1,093	585	508	173	101	72	
500306	Lidhora Kalan	418.47	178	875	461	414	171	87	84	
500307	Desai Kheda	423.08	198	852	441	411	168	88	80	
500308	Khairai Piprai	299.48	159	844	422	422	158	76	82	
500309	Govind Kheda	232.49	65	324	173	151	64	34	30	
500310	Rehatwas	621.55	115	603	308	295	104	59	45	
500311	Mudra Kalan	468.02	266	1,213	653	560	189	111	78	
500312	Signon	1,290.75	507	2,155	1,119	1,036	338	181	157	
500313	Daulat Khedi	344.29	73	363	194	169	63	31	32	
500314	Derasa	491.65	298	1,186	607	579	223	125	98	
500315	Garethi	669.00	346	1,604	834	770	298	145	153	
500316	Khiriya Sehrai	276.44	164	703	370	333	147	73	74	
500317	Kaithan	420.62	223	1,040	537	503	184	90	94	
500318	Mahidpur	248.74	32	156	86	70	42	27	15	
500319	Jama Khedi	364.56	340	1,640	882	758	379	203	176	
500320	Piporoda	339.55			-----Un-inhabited-----					
500321	Jalalpur	173.00	109	423	229	194	94	54	40	
500322	Jamusar	862.00	196	790	431	359	149	80	69	

PRIMARY CENSUS ABSTRACT

CENSUS ABSTRACT

Chanderi

Scheduled Castes population			Scheduled Tribes population			Literates			Name of Village
Persons	Males	Females	Persons	Males	Females	Persons	Males	Females	
11	12	13	14	15	16	17	18	19	2
165	81	84	46	21	25	232	124	108	Piprod
-	-	-	-	-	-	69	35	34	Sangampur
96	51	45	196	102	94	666	430	236	Laloi Tanka
226	132	94	436	233	203	587	395	192	Khiraka Tanka
89	47	42	14	7	7	415	238	177	Salon Muhal
228	119	109	646	337	309	832	550	282	Thobon
10	5	5	322	160	162	375	237	138	Barodiya Pachhar
-	-	-	-	-	-	30	20	10	Bamnoi Laloi
317	170	147	43	24	19	992	655	337	Dongar
-	-	-	4	2	2	93	47	46	Jiyajipur
-----Un-inhabited-----									Vasantpur
-	-	-	34	17	17	278	172	106	Bedhai
166	87	79	31	19	12	294	195	99	Bheekali
42	26	16	65	40	25	793	480	313	Amrod
341	167	174	151	77	74	581	358	223	Bhariya Khedi
-----Un-inhabited-----									Chugalayai
36	19	17	-	-	-	395	278	117	Khanpur Pachhar
280	135	145	19	10	9	640	401	239	Kukretha
91	45	46	218	116	102	611	404	207	Bhatoli
208	105	103	-	-	-	428	262	166	Piparesara
82	37	45	-	-	-	336	189	147	Luhari Pachhar
155	105	50	-	-	-	745	480	265	Tarai Pachhar
-----Un-inhabited-----									Jadogarh Muhal
25	13	12	31	20	11	153	96	57	Manihari Muhal
209	114	95	17	10	7	561	356	205	Mohari Tarai
275	145	130	307	157	150	398	258	140	Besra
1	1	-	-	-	-	361	228	133	Dhamrasa Muhal
46	26	20	-	-	-	93	61	32	Khairpur (Mardan Khedi)
286	160	126	-	-	-	605	402	203	Baksanpur
176	97	79	171	93	78	483	320	163	Aket
104	57	47	-	-	-	529	337	192	Lidhora Kalan
257	144	113	19	11	8	337	225	112	Desai Kheda
174	86	88	-	-	-	455	284	171	Khairai Piprai
55	28	27	133	77	56	141	96	45	Govind Kheda
98	50	48	12	5	7	352	219	133	Rehatwas
511	285	226	11	6	5	701	438	263	Mudra Kalan
549	295	254	103	49	54	1,212	780	432	Sigon
221	124	97	-	-	-	155	106	49	Daulat Khedi
319	171	148	56	30	26	516	313	203	Derasa
271	135	136	318	171	147	767	458	309	Garethi
3	2	1	82	49	33	296	200	96	Khiriya Sehrai
150	86	64	148	75	73	476	306	170	Kaithan
5	3	2	112	62	50	57	33	24	Mahidpur
169	88	81	10	6	4	592	373	219	Jama Khedi
-----Un-inhabited-----									Piporoda
30	16	14	229	129	100	161	106	55	Jalapur
18	11	7	283	151	132	305	201	104	Jamusar

**VILLAGE PRIMARY
C D Block -**

Location code number	Name of Village	Illiterates			Total workers			Main workers		
		Persons	Males	Females	Persons	Males	Females	Persons	Males	Females
1	2	20	21	22	23	24	25	26	27	28
500276	Piprod	332	147	185	255	134	121	158	131	27
500277	Sangampur	62	28	34	40	30	10	35	27	8
500278	Laloi Tanka	573	217	356	464	330	134	278	223	55
500279	Khiraka Tanka	764	320	444	615	410	205	370	312	58
500280	Salon Muhal	200	80	120	183	175	8	182	175	7
500281	Thobon	970	392	578	719	487	232	553	414	139
500282	Barodiya Pachhar	409	156	253	290	209	81	255	185	70
500283	Bamnoi Laloi	9	4	5	9	9	-	9	9	-
500284	Dongar	852	303	549	962	529	433	823	517	306
500285	Jiyajipur	80	35	45	52	43	9	51	42	9
500286	Vasantpur				-----Un-inhabited-----					
500287	Bedhai	243	87	156	145	121	24	144	121	23
500288	Bheekali	302	119	183	199	185	14	195	184	11
500289	Amrod	502	208	294	457	344	113	249	216	33
500290	Bhariya Khedi	579	222	357	555	344	211	335	306	29
500291	Chugalayai				-----Un-inhabited-----					
500292	Khanpur Pachhar	287	92	195	234	210	24	231	210	21
500293	Kukretha	409	138	271	698	361	337	300	278	22
500294	Bhatoli	767	307	460	748	444	304	323	270	53
500295	Piparesara	283	98	185	180	178	2	135	135	-
500296	Luhari Pachhar	165	66	99	135	122	13	122	112	10
500297	Tarai Pachhar	770	319	451	454	406	48	308	292	16
500298	Jadogarh Muhal				-----Un-inhabited-----					
500299	Manihari Muhal	115	48	67	128	82	46	19	16	3
500300	Mohari Tarai	408	164	244	347	274	73	203	184	19
500301	Besra	571	249	322	396	260	136	52	44	8
500302	Dhamrasa Muhal	519	227	292	312	249	63	186	183	3
500303	Khairpur (Mardan Khedi)	63	23	40	43	43	-	38	38	-
500304	Baksanpur	601	233	368	574	399	175	377	306	71
500305	Aket	610	265	345	576	308	268	220	206	14
500306	Lidhora Kalan	346	124	222	489	255	234	232	221	11
500307	Desai Kheda	515	216	299	432	231	201	169	145	24
500308	Khairai Piprai	389	138	251	417	252	165	261	216	45
500309	Govind Kheda	183	77	106	177	106	71	133	96	37
500310	Rehatwas	251	89	162	257	161	96	148	124	24
500311	Mudra Kalan	512	215	297	624	353	271	380	341	39
500312	Signon	943	339	604	1,145	637	508	629	581	48
500313	Daulat Khedi	208	88	120	213	111	102	110	108	2
500314	Derasa	670	294	376	405	297	108	314	292	22
500315	Garethi	837	376	461	499	384	115	282	262	20
500316	Khiriya Sehrai	407	170	237	363	208	155	192	147	45
500317	Kaithan	564	231	333	515	302	213	313	276	37
500318	Mahidpur	99	53	46	87	50	37	44	34	10
500319	Jama Khedi	1,048	509	539	585	439	146	292	200	92
500320	Piporoda				-----Un-inhabited-----					
500321	Jalalpur	262	123	139	205	105	100	39	20	19
500322	Jamusar	485	230	255	388	221	167	25	19	6

PRIMARY CENSUS ABSTRACT

CENSUS ABSTRACT
Chanderi

Industrial category of main workers													Name of Village 2
Cultivators			Household industry						Other workers				
			Agricultural labourers			workers							
Persons	Males	Females	Persons	Males	Females	Persons	Males	Females	Persons	Males	Females		
29	30	31	32	33	34	35	36	37	38	39	40		
73	68	5	83	62	21	-	-	-	2	1	1	Piprod	
28	22	6	7	5	2	-	-	-	-	-	-	Sangampur	
155	145	10	113	69	44	-	-	-	10	9	1	Laloi Tanka	
163	158	5	191	142	49	3	2	1	13	10	3	Khiraka Tanka	
138	136	2	32	30	2	-	-	-	12	9	3	Salon Muhal	
116	103	13	384	275	109	9	7	2	44	29	15	Thobon	
186	144	42	62	37	25	-	-	-	7	4	3	Barodiya Pachhar	
9	9	-	-	-	-	-	-	-	-	-	-	Bamnoi Laloi	
658	414	244	145	92	53	-	-	-	20	11	9	Dongar	
35	29	6	16	13	3	-	-	-	-	-	-	Jiyajipur	
-----Un-inhabited-----												Vasantpur	
95	93	2	46	25	21	1	1	-	2	2	-	Bedhai	
76	74	2	112	103	9	-	-	-	7	7	-	Bheekali	
229	204	25	10	6	4	-	-	-	10	6	4	Amrod	
184	177	7	131	113	18	6	6	-	14	10	4	Bhariya Khedi	
-----Un-inhabited-----												Chugalayai	
222	205	17	4	4	-	-	-	-	5	1	4	Khanpur Pachhar	
281	261	20	15	13	2	-	-	-	4	4	-	Kukretha	
212	198	14	107	70	37	2	1	1	2	1	1	Bhatoli	
105	105	-	25	25	-	-	-	-	5	5	-	Piparesara	
91	86	5	21	18	3	3	3	-	7	5	2	Luhari Pachhar	
232	223	9	23	21	2	10	10	-	43	38	5	Tarai Pachhar	
-----Un-inhabited-----												Jadogarh Muhal	
15	13	2	4	3	1	-	-	-	-	-	-	Manihari Muhal	
175	164	11	6	4	2	-	-	-	22	16	6	Mohari Tarai	
42	37	5	2	2	-	-	-	-	8	5	3	Besra	
118	115	3	67	67	-	1	1	-	-	-	-	Dhamrasa Muhal	
32	32	-	5	5	-	-	-	-	1	1	-	Khairpur (Mardan Khedi)	
317	260	57	44	37	7	6	4	2	10	5	5	Baksanpur	
151	146	5	62	54	8	1	1	-	6	5	1	Aket	
213	206	7	11	10	1	-	-	-	8	5	3	Lidhora Kalan	
97	80	17	68	63	5	2	2	-	2	-	2	Desai Kheda	
170	147	23	84	63	21	2	2	-	5	4	1	Khairai Piprai	
45	40	5	86	54	32	-	-	-	2	2	-	Govind Kheda	
73	65	8	64	52	12	3	-	3	8	7	1	Rehatwas	
158	141	17	186	174	12	-	-	-	36	26	10	Mudra Kalan	
293	289	4	307	272	35	-	-	-	29	20	9	Sigon	
1	1	-	109	107	2	-	-	-	-	-	-	Daulat Khedi	
201	186	15	103	99	4	-	-	-	10	7	3	Derasa	
232	228	4	33	19	14	1	1	-	16	14	2	Garethi	
86	71	15	99	73	26	2	1	1	5	2	3	Khiriya Sehrai	
231	216	15	64	47	17	-	-	-	18	13	5	Kaithan	
7	6	1	35	26	9	-	-	-	2	2	-	Mahidpur	
50	47	3	240	151	89	-	-	-	2	2	-	Jama Khedi	
-----Un-inhabited-----												Piporoda	
30	14	16	-	-	-	2	1	1	7	5	2	Jalalpur	
5	5	-	7	4	3	2	2	-	11	8	3	Jamusar	

VILLAGE PRIMARY
C D Block -

Location code number		Industrial category								
		Marginal workers			Cultivators			Agricultural labourers		
		Persons	Males	Females	Persons	Males	Females	Persons	Males	Females
1	2	41	42	43	44	45	46	47	48	49
500276	Piprod	97	3	94	7	1	6	90	2	88
500277	Sangampur	5	3	2	3	2	1	1	1	-
500278	Laloi Tanka	186	107	79	45	19	26	141	88	53
500279	Khiraka Tanka	245	98	147	4	2	2	160	71	89
500280	Salon Muhal	1	-	1	1	-	1	-	-	-
500281	Thobon	166	73	93	35	18	17	93	48	45
500282	Barodiya Pachhar	35	24	11	7	7	-	26	16	10
500283	Bamnoi Laloi	-	-	-	-	-	-	-	-	-
500284	Dongar	139	12	127	119	7	112	20	5	15
500285	Jiyajipur	1	1	-	-	-	-	1	1	-
500286	Vasantpur	-----Un-inhabited-----								
500287	Bedhai	1	-	1	-	-	-	-	-	-
500288	Bheekali	4	1	3	-	-	-	4	1	3
500289	Amrod	208	128	80	7	3	4	194	121	73
500290	Bhariya Khedi	220	38	182	74	11	63	140	26	114
500291	Chugalayai	-----Un-inhabited-----								
500292	Khanpur Pachhar	3	-	3	1	-	1	2	-	2
500293	Kukretha	398	83	315	382	81	301	14	2	12
500294	Bhatoli	425	174	251	31	19	12	390	152	238
500295	Piparesara	45	43	2	1	-	1	44	43	1
500296	Luhari Pachhar	13	10	3	3	3	-	10	7	3
500297	Tarai Pachhar	146	114	32	2	-	2	122	92	30
500298	Jadogarh Muhal	-----Un-inhabited-----								
500299	Manihari Muhal	109	66	43	43	25	18	66	41	25
500300	Mohari Tarai	144	90	54	16	8	8	121	77	44
500301	Besra	344	216	128	59	44	15	284	171	113
500302	Dhamrasa Muhal	126	66	60	12	12	-	114	54	60
500303	Khairpur (Mardan Khedi)	5	5	-	4	4	-	1	1	-
500304	Baksanpur	197	93	104	127	55	72	50	30	20
500305	Aket	356	102	254	8	1	7	343	99	244
500306	Lidhora Kalan	257	34	223	9	2	7	245	29	216
500307	Desai Kheda	263	86	177	34	8	26	221	75	146
500308	Khairai Piprai	156	36	120	112	22	90	40	13	27
500309	Govind Kheda	44	10	34	18	4	14	25	5	20
500310	Rehatwas	109	37	72	66	12	54	40	25	15
500311	Mudra Kalan	244	12	232	23	3	20	218	7	211
500312	Signon	516	56	460	16	8	8	498	46	452
500313	Daulat Khedi	103	3	100	-	-	-	101	2	99
500314	Derasa	91	5	86	7	1	6	84	4	80
500315	Garethi	217	122	95	1	1	-	216	121	95
500316	Khiriya Sehrai	171	61	110	52	15	37	119	46	73
500317	Kaithan	202	26	176	70	11	59	54	12	42
500318	Mahidpur	43	16	27	8	3	5	35	13	22
500319	Jama Khedi	293	239	54	4	3	1	281	229	52
500320	Piporoda	-----Un-inhabited-----								
500321	Jalalpur	166	85	81	-	-	-	163	84	79
500322	Jamusal	363	202	161	19	19	-	303	149	154

PRIMARY CENSUS ABSTRACT

CENSUS ABSTRACT
Chanderi

of marginal workers										Location code number
Household industry workers			Other workers			Non-workers			Name of Village 2	
Persons 50	Males 51	Females 52	Persons 53	Males 54	Females 55	Persons 56	Males 57	Females 58		1
-	-	-	-	-	-	309	137	172	Piprod	500276
-	-	-	1	-	1	91	33	58	Sangampur	500277
-	-	-	-	-	-	775	317	458	Laloi Tanka	500278
25	6	19	56	19	37	736	305	431	Khiraka Tanka	500279
-	-	-	-	-	-	432	143	289	Salon Muhal	500280
31	4	27	7	3	4	1,083	455	628	Thobon	500281
-	-	-	2	1	1	494	184	310	Barodiya Pachhar	500282
-	-	-	-	-	-	30	15	15	Bamnoi Laloi	500283
-	-	-	-	-	-	882	429	453	Dongar	500284
-	-	-	-	-	-	121	39	82	Jiyajipur	500285
-----Un-inhabited-----									Vasantpur	500286
-	-	-	1	-	1	376	138	238	Bedhai	500287
-	-	-	-	-	-	397	129	268	Bheekali	500288
-	-	-	7	4	3	838	344	494	Amrod	500289
1	-	1	5	1	4	605	236	369	Bhariya Khedi	500290
-----Un-inhabited-----									Chugalayai	500291
-	-	-	-	-	-	448	160	288	Khanpur Pachhar	500292
-	-	-	2	-	2	351	178	173	Kukretha	500293
3	2	1	1	1	-	630	267	363	Bhatoli	500294
-	-	-	-	-	-	531	182	349	Piparesara	500295
-	-	-	-	-	-	366	133	233	Luhari Pachhar	500296
17	17	-	5	5	-	1,061	393	668	Tarai Pachhar	500297
-----Un-inhabited-----									Jadogarh Muhal	500298
-	-	-	-	-	-	140	62	78	Manihari Muhal	500299
5	3	2	2	2	-	622	246	376	Mohari Tarai	500300
-	-	-	1	1	-	573	247	326	Besra	500301
-	-	-	-	-	-	568	206	362	Dhamrasa Muhal	500302
-	-	-	-	-	-	113	41	72	Khairpur (Mardan Khedi)	500303
15	6	9	5	2	3	632	236	396	Baksanpur	500304
-	-	-	5	2	3	517	277	240	Aket	500305
-	-	-	3	3	-	386	206	180	Lidhora Kalan	500306
3	1	2	5	2	3	420	210	210	Desai Kheda	500307
2	-	2	2	1	1	427	170	257	Khairai Piprai	500308
-	-	-	1	1	-	147	67	80	Govind Kheda	500309
2	-	2	1	-	1	346	147	199	Rehatwas	500310
1	-	1	2	2	-	589	300	289	Mudra Kalan	500311
-	-	-	2	2	-	1,010	482	528	Sigon	500312
-	-	-	2	1	1	150	83	67	Daulat Khedi	500313
-	-	-	-	-	-	781	310	471	Derasa	500314
-	-	-	-	-	-	1,105	450	655	Garethi	500315
-	-	-	-	-	-	340	162	178	Khiriya Sehrai	500316
-	-	-	78	3	75	525	235	290	Kaithan	500317
-	-	-	-	-	-	69	36	33	Mahidpur	500318
2	1	1	6	6	-	1,055	443	612	Jama Khedi	500319
-----Un-inhabited-----									Piporoda	500320
1	1	-	2	-	2	218	124	94	Jalalpur	500321
4	3	1	37	31	6	402	210	192	Jamusar	500322

**VILLAGE PRIMARY
C D Block -**

Location code number	Name of Village	Area of Village in hectares	Number of households	Total population (including institutional and houseless population)			Population in the age-group 0-6		
				Persons	Males	Females	Persons	Males	Females
1	2	3	4	5	6	7	8	9	10
0269	Mungaoli (Total)	121,157.78	40,621	201,462	106,547	94,915	34,976	18,113	16,863
0269	Mungaoli (Rural)	121,157.78	39,519	195,959	103,671	92,288	34,082	17,643	16,439
0269	Mungaoli (Urban)	0.00	1,102	5,503	2,876	2,627	894	470	424
RURAL									
500252	Hans Nagar	326.55	49	264	138	126	42	16	26
500253	Khalilpur	158.23	53	315	165	150	68	36	32
500618	Men Kheda	154.00	7	30	15	15	4	3	1
500619	Piprai	1,523.00	1,664	9,037	4,734	4,303	1,373	712	661
500620	Tatarpur	205.00	18	83	39	44	14	7	7
500621	Khoribari	576.00	237	1,216	625	591	178	92	86
500622	Gadhala	693.00	145	818	428	390	162	83	79
500623	Pyasi (Piprai)	492.00	210	884	484	400	101	55	46
500624	Mundari	345.00	201	849	447	402	149	76	73
500625	Mojadi	136.00	58	222	119	103	46	26	20
500626	Silwara Kalan	495.00	165	806	426	380	124	56	68
500627	Silwara Khurd	150.00	76	344	178	166	82	42	40
500628	Kenwara	627.00	196	877	478	399	150	79	71
500629	Achalgarh	975.00	655	2,899	1,513	1,386	455	242	213
500630	Sihora	795.00	183	903	491	412	152	74	78
500631	Kalpi	312.00	61	267	148	119	47	27	20
500632	Karatala	353.00	202	985	538	447	164	90	74
500633	Umariya	274.00							
500634	Janakpur	478.00	171	770	399	371	133	67	66
500635	Dhimcholi	504.00	170	768	394	374	149	77	72
500636	Kadwaya	127.00							
500637	Sahrai	1,053.00	830	3,670	1,913	1,757	610	307	303
500638	Singarda	426.00							
500639	Pachmahuwa	729.00	130	683	357	326	137	70	67
500640	Chiroli	1,056.00	243	1,150	620	530	211	114	97
500641	Pathari	576.00	391	1,674	907	767	299	173	126
500642	Amanchar	1,258.00	284	1,348	721	627	250	134	116
500643	Bajawan	190.00	94	453	237	216	93	50	43
500644	Murari	81.00							
500645	Pali	179.00	54	368	184	184	59	25	34
500646	Dewarchhi	444.00	177	918	484	434	167	73	94
500647	Kanera	430.00	7	29	18	11	3	2	1
500648	Gundha Tanka	713.00	100	489	270	219	90	49	41
500649	Bamori Tanka	676.00	194	900	486	414	163	84	79
500650	Guraiya	330.00	79	369	199	170	49	29	20
500651	Karra	522.00	126	637	334	303	115	66	49
500652	Dhimroli	296.00	73	367	198	169	71	39	32
500653	Sonakhedi	339.00	134	789	427	362	132	66	66
500654	Dongra (Mungaoli)	1,213.00	222	1,183	641	542	199	105	94
500655	Harduwa	148.00	26	113	63	50	19	13	6
500656	Barkhana	646.00	173	869	469	400	206	109	97
500657	Niwar Kheda	197.00							
500658	Sirsi	171.00							
500659	Kata Kheda	297.00	38	196	109	87	45	28	17
500660	Daulatpur	370.00	63	328	155	173	61	34	27
500661	Lidhora (Bhairo)	564.00							
500662	Bawdi Khoh	610.00							
500663	Nagriya	252.00							
500664	Nagjhir	242.00							
500665	Nasratpur	93.00							
500666	Gokalpur	160.00							
500667	Mardankhedi	433.00	92	398	218	180	61	27	34
500668	Madau Khedi	1,192.00	370	1,958	1,064	894	342	182	160
500669	Tori	397.00	22	90	47	43	17	8	9
500670	Karangarh	309.00	11	47	29	18	9	7	2
500671	Jaggiwanpur	316.00	8	36	18	18	10	5	5

PRIMARY CENSUS ABSTRACT

CENSUS ABSTRACT

Mungaoli

Scheduled Castes population			Scheduled Tribes population			Literates			Name of Village
Persons	Males	Females	Persons	Males	Females	Persons	Males	Females	
11	12	13	14	15	16	17	18	19	2
42,464	22,294	20,170	22,834	11,900	10,934	110,347	69,309	41,038	Mungaoli (Total)
41,141	21,610	19,531	22,291	11,617	10,674	106,994	67,348	39,646	Mungaoli (Rural)
1,323	684	639	543	283	260	3,353	1,961	1,392	Mungaoli (Urban)
RURAL									
8	6	2	85	40	45	127	76	51	Hans Nagar
5	2	3	250	126	124	134	84	50	Khalilpur
-	-	-	-	-	-	19	10	9	Men Kheda
1,856	969	887	275	143	132	5,593	3,336	2,257	Piprai
2	1	1	5	3	2	65	32	33	Tatarpur
272	131	141	2	1	1	731	457	274	Khoribari
67	37	30	309	153	156	397	249	148	Gadhala
123	66	57	-	-	-	536	356	180	Pyasi (Piprai)
213	116	97	191	99	92	453	276	177	Mundari
82	42	40	-	-	-	137	85	52	Mojadi
231	129	102	13	10	3	464	290	174	Silwara Kalan
-	-	-	334	172	162	128	83	45	Silwara Khurd
267	140	127	27	15	12	483	307	176	Kenwara
611	351	260	512	262	250	1,659	990	669	Achalgarh
347	181	166	-	-	-	465	317	148	Sihora
120	68	52	35	16	19	147	96	51	Kalpi
169	96	73	32	17	15	511	349	162	Karatala
-----Un-inhabited-----									
9	5	4	-	-	-	435	267	168	Umariya
219	111	108	38	20	18	410	259	151	Janakpur
-----Un-inhabited-----									
577	282	295	280	152	128	2,309	1,372	937	Dhimcholi
-----Un-inhabited-----									
57	30	27	147	73	74	360	221	139	Kadwaya
255	141	114	363	186	177	669	410	259	Singarda
412	236	176	161	85	76	914	600	314	Pachmahuwa
296	155	141	211	117	94	763	499	264	Chirol
15	5	10	119	64	55	248	143	105	Pathari
-----Un-inhabited-----									
-	-	-	-	-	-	209	147	62	Amanchar
140	66	74	237	125	112	408	265	143	Bajawan
-	-	-	1	1	-	19	14	5	Murari
29	19	10	89	44	45	300	201	99	Pali
137	74	63	-	-	-	520	348	172	Dewarchhi
-	-	-	145	72	73	188	123	65	Kanera
111	59	52	-	-	-	326	197	129	Gundha Tanka
-	-	-	224	125	99	160	93	67	Bamori Tanka
153	83	70	152	77	75	476	311	165	Guraiya
272	141	131	243	136	107	564	373	191	Karra
60	32	28	8	6	2	49	30	19	Dhimroli
38	20	18	203	106	97	322	214	108	Sonakhedi
-----Un-inhabited-----									
-----Un-inhabited-----									
-	-	-	97	53	44	69	45	24	Niwari Kheda
-	-	-	-	-	-	149	73	76	Sirsi
-----Un-inhabited-----									
-----Un-inhabited-----									
-----Un-inhabited-----									
-----Un-inhabited-----									
-----Un-inhabited-----									
-----Un-inhabited-----									
-	-	-	64	36	28	223	156	67	Lidhora (Bhairo)
373	201	172	238	117	121	1,131	758	373	Bawdi Khoh
-	-	-	42	20	22	32	20	12	Nagriya
-	-	-	28	16	12	24	18	6	Nagjhir
-	-	-	-	-	-	23	13	10	Nasratpur
-----Un-inhabited-----									
-	-	-	64	36	28	223	156	67	Gokalpur
373	201	172	238	117	121	1,131	758	373	Mardankhedi
-	-	-	42	20	22	32	20	12	Madau Khedi
-	-	-	28	16	12	24	18	6	Tori
-	-	-	-	-	-	23	13	10	Karangarh
-	-	-	-	-	-	23	13	10	Jaggiwanpur

**VILLAGE PRIMARY
C D Block -**

Location code number	Name of Village	Illiterates			Total workers			Main workers		
		Persons	Males	Females	Persons	Males	Females	Persons	Males	Females
		20	21	22	23	24	25	26	27	28
0269	Mungaoli (Total)	91,115	37,238	53,877	78,020	56,558	21,462	56,612	48,105	8,507
0269	Mungaoli (Rural)	88,965	36,323	52,642	76,348	55,170	21,178	55,192	46,908	8,284
0269	Mungaoli (Urban)	2,150	915	1,235	1,672	1,388	284	1,420	1,197	223
RURAL										
500252	Hans Nagar	137	62	75	105	80	25	104	80	24
500253	Khalilpur	181	81	100	142	83	59	139	80	59
500618	Men Kheda	11	5	6	9	7	2	8	7	1
500619	Piprai	3,444	1,398	2,046	3,082	2,425	657	2,064	1,904	160
500620	Tatarpur	18	7	11	22	20	2	22	20	2
500621	Khoribari	485	168	317	336	321	15	326	314	12
500622	Gadhala	421	179	242	471	266	205	224	215	9
500623	Pyasi (Piprai)	348	128	220	335	268	67	272	221	51
500624	Mundari	396	171	225	233	219	14	227	218	9
500625	Mojadi	85	34	51	67	57	10	59	57	2
500626	Silwara Kalan	342	136	206	347	244	103	337	243	94
500627	Silwara Khurd	216	95	121	159	84	75	108	82	26
500628	Kenwara	394	171	223	268	260	8	266	258	8
500629	Achalgarh	1,240	523	717	1,098	809	289	850	693	157
500630	Sihora	438	174	264	393	285	108	315	244	71
500631	Kalpi	120	52	68	94	76	18	74	72	2
500632	Karatala	474	189	285	370	269	101	233	216	17
500633	Umariya				-----Un-inhabited-----					
500634	Janakpur	335	132	203	395	207	188	149	144	5
500635	Dhimcholi	358	135	223	218	202	16	216	200	16
500636	Kadwaya				-----Un-inhabited-----					
500637	Sahrai	1,361	541	820	1,323	976	347	1,217	955	262
500638	Singarda				-----Un-inhabited-----					
500639	Pachmahuwa	323	136	187	356	189	167	210	168	42
500640	Chiroli	481	210	271	584	332	252	334	312	22
500641	Pathari	760	307	453	922	515	407	567	453	114
500642	Amanchar	585	222	363	570	365	205	369	266	103
500643	Bajawan	205	94	111	180	115	65	73	65	8
500644	Murari				-----Un-inhabited-----					
500645	Pali	159	37	122	125	114	11	97	95	2
500646	Dewarchhi	510	219	291	318	231	87	219	200	19
500647	Kanera	10	4	6	7	7	-	5	5	-
500648	Gundha Tanka	189	69	120	266	146	120	260	146	114
500649	Bamori Tanka	380	138	242	457	249	208	422	241	181
500650	Guraiya	181	76	105	163	78	85	133	76	57
500651	Karra	311	137	174	188	176	12	188	176	12
500652	Dhimroli	207	105	102	159	100	59	89	85	4
500653	Sonakhedi	313	116	197	281	218	63	281	218	63
500654	Dongra (Mungaoli)	619	268	351	428	281	147	281	267	14
500655	Harduwa	64	33	31	32	30	2	31	29	2
500656	Barkhana	547	255	292	310	237	73	236	224	12
500657	Niwar Kheda				-----Un-inhabited-----					
500658	Sirsi				-----Un-inhabited-----					
500659	Kata Kheda	127	64	63	110	55	55	65	51	14
500660	Daulatpur	179	82	97	167	83	84	77	70	7
500661	Lidhora (Bhairo)				-----Un-inhabited-----					
500662	Bawdi Khoh				-----Un-inhabited-----					
500663	Nagriya				-----Un-inhabited-----					
500664	Nagjhir				-----Un-inhabited-----					
500665	Nasratpur				-----Un-inhabited-----					
500666	Gokalpur				-----Un-inhabited-----					
500667	Mardankhedi	175	62	113	115	110	5	101	98	3
500668	Madau Khedi	827	306	521	838	526	312	549	451	98
500669	Tori	58	27	31	30	19	11	23	19	4
500670	Karangarh	23	11	12	18	13	5	17	12	5
500671	Jaggiwanpur	13	5	8	9	9	-	8	8	-

PRIMARY CENSUS ABSTRACT

CENSUS ABSTRACT
Mungaoli

Industrial category of main workers													Name of Village 2
Cultivators			Household industry						Other workers				
Agricultural labourers			workers										
Persons	Males	Females	Persons	Males	Females	Persons	Males	Females	Persons	Males	Females		
29	30	31	32	33	34	35	36	37	38	39	40		
29,679	27,599	2,080	20,328	14,924	5,404	437	315	122	6,168	5,267	901	Mungaoli (Total)	
29,464	27,408	2,056	20,291	14,894	5,397	370	293	77	5,067	4,313	754	Mungaoli (Rural)	
215	191	24	37	30	7	67	22	45	1,101	954	147	Mungaoli (Urban)	
RURAL													
44	43	1	45	24	21	8	6	2	7	7	-	Hans Nagar	
11	11	-	118	62	56	6	4	2	4	3	1	Khalipur	
7	6	1	1	1	-	-	-	-	-	-	-	Men Kheda	
722	689	33	242	226	16	40	28	12	1,060	961	99	Piprai	
19	18	1	-	-	-	-	-	-	3	2	1	Tatarpur	
235	228	7	33	32	1	3	2	1	55	52	3	Khoribari	
127	125	2	84	81	3	-	-	-	13	9	4	Gadhala	
173	131	42	46	45	1	-	-	-	53	45	8	Pyasi (Piprai)	
178	171	7	48	46	2	-	-	-	1	1	-	Mundari	
58	57	1	1	-	1	-	-	-	-	-	-	Mojadi	
159	131	28	169	106	63	-	-	-	9	6	3	Silwara Kalan	
4	4	-	104	78	26	-	-	-	-	-	-	Silwara Khurd	
118	115	3	148	143	5	-	-	-	-	-	-	Kenwara	
305	283	22	467	347	120	7	4	3	71	59	12	Achalgarh	
176	172	4	136	70	66	-	-	-	3	2	1	Sihora	
30	29	1	43	42	1	-	-	-	1	1	-	Kalpi	
167	156	11	28	26	2	12	10	2	26	24	2	Karatala	
-----Un-inhabited-----													
132	129	3	3	3	-	2	2	-	12	10	2	Janakpur	
162	155	7	47	39	8	-	-	-	7	6	1	Dhimcholi	
-----Un-inhabited-----													
310	269	41	560	382	178	18	11	7	329	293	36	Kadwaya	
-----Un-inhabited-----													
87	86	1	118	78	40	3	3	-	2	1	1	Pachmahuwa	
177	173	4	70	61	9	2	2	-	85	76	9	Chiroli	
295	261	34	238	168	70	7	3	4	27	21	6	Pathari	
218	173	45	139	81	58	-	-	-	12	12	-	Amanchar	
11	11	-	52	47	5	-	-	-	10	7	3	Bajawan	
-----Un-inhabited-----													
94	92	2	-	-	-	1	1	-	2	2	-	Pali	
121	117	4	90	75	15	-	-	-	8	8	-	Dewarchhi	
3	3	-	1	1	-	-	-	-	1	1	-	Kanera	
127	117	10	130	28	102	-	-	-	3	1	2	Gundha Tanka	
211	201	10	203	32	171	6	6	-	2	2	-	Bamori Tanka	
46	45	1	86	30	56	-	-	-	1	1	-	Guraiya	
87	87	-	94	86	8	-	-	-	7	3	4	Karra	
25	25	-	45	44	1	1	-	1	18	16	2	Dhimroli	
131	127	4	138	82	56	-	-	-	12	9	3	Sonakhedi	
73	66	7	205	198	7	-	-	-	3	3	-	Dongra (Mungaoli)	
8	7	1	22	21	1	-	-	-	1	1	-	Harduwa	
151	145	6	76	71	5	6	5	1	3	3	-	Barkhana	
-----Un-inhabited-----													
-----Un-inhabited-----													
20	19	1	44	32	12	-	-	-	1	-	1	Kata Kheda	
35	35	-	41	35	6	-	-	-	1	-	1	Daulatpur	
-----Un-inhabited-----													
-----Un-inhabited-----													
-----Un-inhabited-----													
-----Un-inhabited-----													
-----Un-inhabited-----													
-----Un-inhabited-----													
-----Un-inhabited-----													
-----Un-inhabited-----													
93	93	-	7	5	2	-	-	-	1	-	1	Mardankhedi	
221	211	10	289	211	78	1	1	-	38	28	10	Madau Khedi	
22	18	4	-	-	-	-	-	-	1	1	-	Tori	
4	4	-	13	8	5	-	-	-	-	-	-	Karangarh	
8	8	-	-	-	-	-	-	-	-	-	-	Jagjiwanpur	

VILLAGE PRIMARY
C D Block -

Location code number		Industrial category								
		Marginal workers			Cultivators			Agricultural labourers		
		Persons	Males	Females	Persons	Males	Females	Persons	Males	Females
1	2	41	42	43	44	45	46	47	48	49
0269	Mungaoli (Total)	21,408	8,453	12,955	5,726	1,413	4,313	13,934	5,993	7,941
0269	Mungaoli (Rural)	21,156	8,262	12,894	5,720	1,409	4,311	13,862	5,957	7,905
0269	Mungaoli (Urban)	252	191	61	6	4	2	72	36	36
RURAL										
500252	Hans Nagar	1	-	1	-	-	-	-	-	-
500253	Khalilpur	3	3	-	-	-	-	2	2	-
500618	Men Kheda	1	-	1	-	-	-	1	-	1
500619	Piprai	1,018	521	497	223	55	168	624	335	289
500620	Tatarpur	-	-	-	-	-	-	-	-	-
500621	Khoribari	10	7	3	1	-	1	1	1	-
500622	Gadhala	247	51	196	170	44	126	76	6	70
500623	Pyasi (Piprai)	63	47	16	8	4	4	7	6	1
500624	Mundari	6	1	5	2	1	1	1	-	1
500625	Mojadi	8	-	8	-	-	-	8	-	8
500626	Silwara Kalan	10	1	9	3	-	3	7	1	6
500627	Silwara Khurd	51	2	49	2	-	2	49	2	47
500628	Kenwara	2	2	-	-	-	-	1	1	-
500629	Achalgarh	248	116	132	6	4	2	228	105	123
500630	Sihora	78	41	37	1	1	-	76	39	37
500631	Kalpi	20	4	16	1	-	1	19	4	15
500632	Karatala	137	53	84	28	7	21	93	39	54
500633	Umariya	-----Un-inhabited-----								
500634	Janakpur	246	63	183	131	9	122	108	54	54
500635	Dhimcholi	2	2	-	-	-	-	1	1	-
500636	Kadwaya	-----Un-inhabited-----								
500637	Sahrai	106	21	85	12	3	9	68	8	60
500638	Singarda	-----Un-inhabited-----								
500639	Pachmahuwa	146	21	125	-	-	-	137	18	119
500640	Chiroli	250	20	230	97	5	92	86	10	76
500641	Pathari	355	62	293	229	37	192	123	24	99
500642	Amanchar	201	99	102	25	15	10	161	71	90
500643	Bajawan	107	50	57	2	2	-	81	28	53
500644	Murari	-----Un-inhabited-----								
500645	Pali	28	19	9	2	1	1	4	2	2
500646	Dewarchhi	99	31	68	-	-	-	89	25	64
500647	Kanera	2	2	-	1	1	-	1	1	-
500648	Gundha Tanka	6	-	6	2	-	2	4	-	4
500649	Bamori Tanka	35	8	27	-	-	-	33	6	27
500650	Guraiya	30	2	28	-	-	-	30	2	28
500651	Karra	-	-	-	-	-	-	-	-	-
500652	Dhimroli	70	15	55	-	-	-	18	5	13
500653	Sonakhedi	-	-	-	-	-	-	-	-	-
500654	Dongra (Mungaoli)	147	14	133	4	3	1	141	9	132
500655	Harduwa	1	1	-	-	-	-	1	1	-
500656	Barkhana	74	13	61	8	2	6	51	7	44
500657	Niwar Kheda	-----Un-inhabited-----								
500658	Sirsi	-----Un-inhabited-----								
500659	Kata Kheda	45	4	41	20	3	17	25	1	24
500660	Daulatpur	90	13	77	54	7	47	36	6	30
500661	Lidhora (Bhairo)	-----Un-inhabited-----								
500662	Bawdi Khoh	-----Un-inhabited-----								
500663	Nagriya	-----Un-inhabited-----								
500664	Nagjhir	-----Un-inhabited-----								
500665	Nasratpur	-----Un-inhabited-----								
500666	Gokalpur	-----Un-inhabited-----								
500667	Mardankhedi	14	12	2	-	-	-	14	12	2
500668	Madau Khedi	289	75	214	85	14	71	189	46	143
500669	Tori	7	-	7	7	-	7	-	-	-
500670	Karangarh	1	1	-	-	-	-	1	1	-
500671	Jaggiwanpur	1	1	-	1	1	-	-	-	-

PRIMARY CENSUS ABSTRACT

CENSUS ABSTRACT
Mungaoli

of marginal workers										Location code number
Household industry workers			Other workers			Non-workers			Name of Village 2	
Persons	Males	Females	Persons	Males	Females	Persons	Males	Females		1
50	51	52	53	54	55	56	57	58		
305	137	168	1,443	910	533	123,442	49,989	73,453	Mungaoli (Total)	0269
295	131	164	1,279	765	514	119,611	48,501	71,110	Mungaoli (Rural)	0269
10	6	4	164	145	19	3,831	1,488	2,343	Mungaoli (Urban)	0269
RURAL										
-	-	-	1	-	1	159	58	101	Hans Nagar	500252
-	-	-	1	1	-	173	82	91	Khalilpur	500253
-	-	-	-	-	-	21	8	13	Men Kheda	500618
47	26	21	124	105	19	5,955	2,309	3,646	Piprai	500619
-	-	-	-	-	-	61	19	42	Tatarpur	500620
-	-	-	8	6	2	880	304	576	Khoribari	500621
-	-	-	1	1	-	347	162	185	Gadhala	500622
-	-	-	48	37	11	549	216	333	Pyasi (Piprai)	500623
-	-	-	3	-	3	616	228	388	Mundari	500624
-	-	-	-	-	-	155	62	93	Mojadi	500625
-	-	-	-	-	-	459	182	277	Silwara Kalan	500626
-	-	-	-	-	-	185	94	91	Silwara Khurd	500627
-	-	-	1	1	-	609	218	391	Kenwara	500628
4	2	2	10	5	5	1,801	704	1,097	Achalgarh	500629
-	-	-	1	1	-	510	206	304	Sihora	500630
-	-	-	-	-	-	173	72	101	Kalpi	500631
12	3	9	4	4	-	615	269	346	Karatala	500632
-----Un-inhabited-----										
1	-	1	6	-	6	375	192	183	Umariya	500633
-	-	-	1	1	-	550	192	358	Janakpur	500634
-----Un-inhabited-----										
5	-	5	21	10	11	2,347	937	1,410	Dhimcholi	500635
-----Un-inhabited-----										
5	-	5	21	10	11	2,347	937	1,410	Kadwaya	500636
-----Un-inhabited-----										
5	1	4	4	2	2	327	168	159	Sahrai	500637
-----Un-inhabited-----										
5	1	4	4	2	2	327	168	159	Singarda	500638
3	-	3	64	5	59	566	288	278	Pachmahuwa	500639
1	-	1	2	1	1	752	392	360	Chirol	500640
5	3	2	10	10	-	778	356	422	Pathari	500641
4	2	2	20	18	2	273	122	151	Amanchar	500642
-----Un-inhabited-----										
13	8	5	9	8	1	243	70	173	Bajawan	500643
-	-	-	10	6	4	600	253	347	Murari	500644
-	-	-	-	-	-	22	11	11	Pali	500645
-	-	-	-	-	-	223	124	99	Dewarchhi	500646
-	-	-	2	2	-	443	237	206	Kanera	500647
-	-	-	-	-	-	206	121	85	Gundha Tanka	500648
-	-	-	-	-	-	449	158	291	Bamori Tanka	500649
-	-	-	52	10	42	208	98	110	Guraiya	500650
-	-	-	-	-	-	508	209	299	Karra	500651
-	-	-	2	2	-	755	360	395	Dhimroli	500652
-	-	-	-	-	-	81	33	48	Sonakhedi	500653
7	3	4	8	1	7	559	232	327	Dongra (Mungaoli)	500654
-----Un-inhabited-----										
-	-	-	-	-	-	86	54	32	Harduwa	500655
-----Un-inhabited-----										
-	-	-	-	-	-	161	72	89	Barkhana	500656
-----Un-inhabited-----										
-	-	-	-	-	-	86	54	32	Niwar Kheda	500657
-----Un-inhabited-----										
-	-	-	-	-	-	161	72	89	Sirsi	500658
-----Un-inhabited-----										
-	-	-	-	-	-	86	54	32	Kata Kheda	500659
-----Un-inhabited-----										
-	-	-	-	-	-	161	72	89	Daulatpur	500660
-----Un-inhabited-----										
-	-	-	-	-	-	86	54	32	Lidhora (Bhairo)	500661
-----Un-inhabited-----										
-	-	-	-	-	-	86	54	32	Bawdi Khoh	500662
-----Un-inhabited-----										
-	-	-	-	-	-	86	54	32	Nagriya	500663
-----Un-inhabited-----										
-	-	-	-	-	-	86	54	32	Nagjhir	500664
-----Un-inhabited-----										
-	-	-	-	-	-	86	54	32	Nasratpur	500665
-----Un-inhabited-----										
-	-	-	-	-	-	86	54	32	Gokalpur	500666
2	2	-	13	13	-	1,120	538	582	Mardankhedi	500667
-	-	-	-	-	-	60	28	32	Madau Khedi	500668
-	-	-	-	-	-	29	16	13	Tori	500669
-	-	-	-	-	-	27	9	18	Karangarh	500670
-	-	-	-	-	-	27	9	18	Jaggiwanpur	500671

VILLAGE PRIMARY
C D Block -

Location code number	Name of Village	Area of Village in hectares	Number of households	Total population (including institutional and houseless population)			Population in the age-group 0-6		
				Persons	Males	Females	Persons	Males	Females
				5	6	7	8	9	10
500672	Kirola	1,150.00	328	1,421	739	682	291	148	143
500673	Silawan	206.00	74	363	195	168	82	43	39
500674	Jhagar	397.00	130	729	395	334	118	60	58
500675	Semar Khedi	481.00	193	941	509	432	169	81	88
500676	Richha	611.00	90	500	283	217	78	50	28
500677	Nitarr	370.00	151	745	378	367	124	56	68
500678	Hurairi	654.00	209	1,114	584	530	180	85	95
500679	Aaksi	403.00	111	459	245	214	65	32	33
500680	Badholi	512.00	186	986	535	451	138	73	65
500681	Dhichari	379.00	126	662	371	291	95	55	40
500682	Kasba Kachhi (Part)	335.00	17	71	37	34	20	9	11
500683	Ghanshyampur	203.00	24	126	60	66	23	11	12
500684	Chanclu Kheda	369.00	111	496	252	244	122	60	62
500685	Sardarpur	339.00	85	424	220	204	98	57	41
500686	Gora	216.00	3	20	12	8	4	3	1
500687	Dhunder	989.00	401	1,907	1,004	903	323	164	159
500688	Sindhiyagarh	273.00	112	439	218	221	72	31	41
500689	Bhopal	755.00	131	661	346	315	121	62	59
500690	Luhari (Mungaoli)	194.00	103	486	246	240	70	33	37
500691	Khiriya Kalan	222.00	40	146	82	64	20	13	7
500692	Ratbhanpur	134.00	159	753	396	357	151	75	76
500693	Mirkabad	197.00	223	999	503	496	205	99	106
500694	Mahua Khadi (Part)	278.00	299	1,223	611	612	291	130	161
500695	Gundheru	798.00	274	1,527	803	724	258	148	110
500696	Barwaha	601.00	408	1,571	824	747	305	148	157
500697	Barkheda Dang	1,446.00	326	1,491	767	724	381	196	185
500698	Bidsarkar	300.00	105	478	243	235	124	56	68
500699	Bharat Pura	312.00	48	219	120	99	48	30	18
500700	Sehpura	256.00	86	421	217	204	76	34	42
500701	Mundra	297.00	174	785	420	365	112	63	49
500702	Sonai	544.00	149	808	428	380	136	76	60
500703	Sitapur	266.00	43	239	133	106	24	15	9
500704	Bijori	600.00	113	493	257	236	87	40	47
500705	Hinnoda	323.00	80	394	198	196	67	33	34
500706	Sattideh	53.00				-----Un-inhabited-----			
500707	Bamman Khiriya	359.00	204	891	459	432	124	64	60
500708	Ruhana	618.00	172	876	476	400	141	63	78
500709	Sihora	121.00	53	251	127	124	44	20	24
500710	Sajanmau Khurd	139.00	99	435	248	187	88	58	30
500711	Chinkupur	194.00	118	530	278	252	133	75	58
500712	Sajanmau Kalan	370.00	148	696	365	331	123	66	57
500713	Parkana	721.00	364	2,011	1,045	966	347	154	193
500714	Panchampur	305.00	114	438	241	197	53	29	24
500715	Aspat Khedi	441.00	121	677	375	302	100	61	39
500716	Bamori (Mungali)	880.00	309	1,332	691	641	245	123	122
500717	Ram Khiriya	411.00	128	537	290	247	95	45	50
500718	Chhitari	446.00	113	640	331	309	121	69	52
500719	Tarai	487.00	205	706	398	308	152	85	67
500720	Pandau	154.00	25	82	42	40	18	8	10
500721	Barkheda Piprai	506.00	256	1,210	637	573	188	109	79
500722	Kukriya	365.00				-----Un-inhabited-----			
500723	Shuklapuri	278.00	14	55	32	23	7	6	1
500724	Gopipur	288.00	30	170	87	83	27	12	15
500725	Bilheru	1,151.00	505	2,481	1,292	1,189	373	207	166
500726	Bamori Khutiya	438.00	203	1,059	554	505	211	111	100
500727	Bhedaka	218.00	72	424	224	200	63	31	32
500728	Kankar	317.00	150	682	345	337	120	61	59
500729	Sanwalheda	740.00	270	1,338	718	620	192	105	87
500730	Bhaison Khurd	398.00	23	98	50	48	13	7	6
500731	Kiramchi Khedi	143.00	30	131	71	60	25	14	11

PRIMARY CENSUS ABSTRACT

CENSUS ABSTRACT

Mungaoli

Scheduled Castes population			Scheduled Tribes population			Literates			Name of Village
Persons	Males	Females	Persons	Males	Females	Persons	Males	Females	
11	12	13	14	15	16	17	18	19	2
181	91	90	114	62	52	665	418	247	Kirola
-	-	-	104	56	48	142	92	50	Silawan
63	30	33	122	61	61	359	247	112	Jhagar
449	241	208	41	23	18	363	245	118	Semar Khedi
-	-	-	-	-	-	299	205	94	Richha
168	82	86	218	110	108	427	259	168	Nitarr
135	69	66	90	43	47	636	383	253	Huraii
73	38	35	8	3	5	351	199	152	Aaksi
167	86	81	64	36	28	604	393	211	Badholi
34	19	15	1	-	1	482	296	186	Dhichari
7	3	4	-	-	-	27	18	9	Kasba Kachhi (Part)
-	-	-	-	-	-	74	36	38	Ghanshyampur
148	71	77	126	66	60	245	157	88	Chanclu Kheda
5	4	1	209	104	105	187	109	78	Sardarpur
-	-	-	11	6	5	5	2	3	Gora
475	239	236	123	65	58	1,062	696	366	Dhunder
437	217	220	-	-	-	161	97	64	Sindhigarh
139	73	66	39	22	17	331	205	126	Bhopal
-	-	-	3	2	1	304	183	121	Luhari (Mungaoli)
74	41	33	-	-	-	81	49	32	Khiriya Kalan
753	396	357	-	-	-	356	235	121	Ratbhanpur
919	467	452	10	6	4	538	332	206	Mirkabad
1,221	610	611	-	-	-	590	359	231	Mahua Khadi (Part)
25	16	9	144	70	74	953	593	360	Gundheru
770	385	385	403	224	179	623	386	237	Barwaha
3	1	2	1,273	656	617	560	376	184	Barkheda Dang
-	-	-	478	243	235	115	80	35	Bidsarkar
-	-	-	139	77	62	96	61	35	Bharat Pura
-	-	-	119	52	67	250	150	100	Sehpura
111	59	52	75	38	37	493	295	198	Mundra
4	3	1	275	153	122	462	265	197	Sonai
1	-	1	-	-	-	163	103	60	Sitapur
-	-	-	277	138	139	242	161	81	Bijori
-	-	-	79	39	40	218	131	87	Hinnoda
-----Un-inhabited-----									Sattideh
313	159	154	-	-	-	562	343	219	Bamman Khiriya
8	5	3	29	17	12	578	384	194	Ruhana
91	49	42	-	-	-	156	93	63	Sihora
-	-	-	190	110	80	234	145	89	Sajanmau Khurd
529	278	251	-	-	-	210	119	91	Chinkupur
47	27	20	-	-	-	396	264	132	Sajanmau Kalan
431	215	216	82	39	43	1,053	703	350	Parkana
164	91	73	261	143	118	221	142	79	Panchampur
86	55	31	146	74	72	384	248	136	Aspat Khedi
84	45	39	248	128	120	720	453	267	Bamori (Mungali)
38	19	19	62	35	27	349	216	133	Ram Khiriya
9	6	3	-	-	-	301	184	117	Chhitari
84	44	40	-	-	-	289	205	84	Tarai
-	-	-	-	-	-	45	28	17	Pandau
336	177	159	-	-	-	772	466	306	Barkheda Piprai
-----Un-inhabited-----									Kukriya
5	3	2	5	3	2	44	25	19	Shuklapuri
-	-	-	-	-	-	86	59	27	Gopipur
451	249	202	298	150	148	1,538	922	616	Bilheru
172	91	81	2	2	-	560	378	182	Bamori Khutiya
127	63	64	-	-	-	296	181	115	Bhedaka
129	62	67	-	-	-	396	250	146	Kankar
236	127	109	36	18	18	862	542	320	Sanwalheda
-	-	-	-	-	-	65	39	26	Bhaison Khurd
-	-	-	129	70	59	55	37	18	Kiramchi Khedi

**VILLAGE PRIMARY
C D Block -**

Location code number	Name of Village	Illiterates			Total workers			Main workers		
		Persons	Males	Females	Persons	Males	Females	Persons	Males	Females
		20	21	22	23	24	25	26	27	28
500672	Kirola	756	321	435	494	368	126	415	346	69
500673	Silawan	221	103	118	199	107	92	163	103	60
500674	Jhagar	370	148	222	328	223	105	188	175	13
500675	Semar Khedi	578	264	314	287	263	24	269	253	16
500676	Richha	201	78	123	156	144	12	155	144	11
500677	Nitarr	318	119	199	241	208	33	230	203	27
500678	Hurairi	478	201	277	436	296	140	301	278	23
500679	Aaksi	108	46	62	148	124	24	148	124	24
500680	Badholi	382	142	240	380	272	108	279	268	11
500681	Dhichari	180	75	105	273	216	57	139	131	8
500682	Kasba Kachhi (Part)	44	19	25	21	21	-	10	10	-
500683	Ghanshyampur	52	24	28	29	27	2	12	12	-
500684	Chanclu Kheda	251	95	156	118	108	10	33	30	3
500685	Sardarpur	237	111	126	187	109	78	1	-	1
500686	Gora	15	10	5	9	5	4	-	-	-
500687	Dhunder	845	308	537	676	549	127	460	424	36
500688	Sindhiyagarh	278	121	157	174	118	56	137	115	22
500689	Bhopal	330	141	189	230	177	53	152	134	18
500690	Luhari (Mungaoli)	182	63	119	163	154	9	155	147	8
500691	Khiriya Kalan	65	33	32	64	46	18	63	45	18
500692	Ratbhanpur	397	161	236	223	180	43	208	169	39
500693	Mirkabad	461	171	290	287	252	35	265	241	24
500694	Mahua Khadi (Part)	633	252	381	617	328	289	281	237	44
500695	Gundheru	574	210	364	757	399	358	355	308	47
500696	Barwaha	948	438	510	476	440	36	460	428	32
500697	Barkheda Dang	931	391	540	404	384	20	397	382	15
500698	Bidsarkar	363	163	200	128	114	14	11	10	1
500699	Bharat Pura	123	59	64	123	64	59	123	64	59
500700	Sehpura	171	67	104	121	102	19	117	99	18
500701	Mundra	292	125	167	248	216	32	181	170	11
500702	Sonai	346	163	183	444	243	201	272	226	46
500703	Sitapur	76	30	46	118	64	54	73	60	13
500704	Bijori	251	96	155	236	134	102	135	108	27
500705	Hinnoda	176	67	109	135	105	30	84	77	7
500706	Sattideh				-----Un-inhabited-----					
500707	Bamman Khiriya	329	116	213	247	234	13	212	201	11
500708	Ruhana	298	92	206	410	256	154	258	229	29
500709	Sihora	95	34	61	109	80	29	28	27	1
500710	Sajanmau Khurd	201	103	98	201	122	79	9	8	1
500711	Chinkupur	320	159	161	239	142	97	80	77	3
500712	Sajanmau Kalan	300	101	199	213	195	18	190	173	17
500713	Parkana	958	342	616	659	506	153	624	489	135
500714	Panchampur	217	99	118	126	115	11	95	87	8
500715	Aspat Khedi	293	127	166	300	199	101	197	176	21
500716	Bamori (Mungali)	612	238	374	387	326	61	301	275	26
500717	Ram Khiriya	188	74	114	131	120	11	106	97	9
500718	Chhitari	339	147	192	181	175	6	162	157	5
500719	Tarai	417	193	224	402	222	180	33	30	3
500720	Pandau	37	14	23	50	27	23	-	-	-
500721	Barkheda Piprai	438	171	267	799	427	372	308	290	18
500722	Kukriya				-----Un-inhabited-----					
500723	Shuklapuri	11	7	4	22	17	5	16	14	2
500724	Gopipur	84	28	56	98	54	44	37	37	-
500725	Bilheru	943	370	573	772	692	80	706	669	37
500726	Bamori Khutiya	499	176	323	325	291	34	306	278	28
500727	Bhedaka	128	43	85	120	115	5	117	114	3
500728	Kankar	286	95	191	209	189	20	170	154	16
500729	Sanwalheda	476	176	300	378	351	27	347	332	15
500730	Bhaison Khurd	33	11	22	36	35	1	36	35	1
500731	Kiramchi Khedi	76	34	42	40	35	5	37	35	2

PRIMARY CENSUS ABSTRACT

CENSUS ABSTRACT
Mungaoli

Industrial category of main workers													Name of Village 2
Cultivators			Household industry						Other workers				
			Agricultural labourers			workers							
Persons	Males	Females	Persons	Males	Females	Persons	Males	Females	Persons	Males	Females		
29	30	31	32	33	34	35	36	37	38	39	40		
262	245	17	142	93	49	2	1	1	9	7	2	Kirola	
1	1	-	159	99	60	-	-	-	3	3	-	Silawan	
115	109	6	48	46	2	-	-	-	25	20	5	Jhagar	
160	154	6	6	6	-	2	2	-	101	91	10	Semar Khedi	
73	68	5	72	68	4	-	-	-	10	8	2	Richha	
59	57	2	133	113	20	5	5	-	33	28	5	Nitarr	
190	181	9	98	87	11	-	-	-	13	10	3	Hurairi	
53	53	-	86	64	22	-	-	-	9	7	2	Aaksi	
194	191	3	68	64	4	-	-	-	17	13	4	Badholi	
104	99	5	6	6	-	-	-	-	29	26	3	Dhichari	
8	8	-	2	2	-	-	-	-	-	-	-	Kasba Kachhi (Part)	
8	8	-	1	1	-	-	-	-	3	3	-	Ghanshyampur	
28	25	3	3	3	-	-	-	-	2	2	-	Chancho Kheda	
-	-	-	-	-	-	-	-	-	1	-	1	Sardarpur	
-	-	-	-	-	-	-	-	-	-	-	-	Gora	
348	338	10	84	63	21	4	4	-	24	19	5	Dhunder	
112	105	7	16	3	13	-	-	-	9	7	2	Sindhigarh	
103	96	7	22	13	9	-	-	-	27	25	2	Bhopal	
86	84	2	32	31	1	-	-	-	37	32	5	Luhari (Mungaoli)	
-	-	-	58	41	17	-	-	-	5	4	1	Khiriya Kalan	
70	68	2	108	76	32	-	-	-	30	25	5	Ratbhanpur	
137	130	7	33	25	8	2	1	1	93	85	8	Mirkabad	
188	170	18	45	29	16	-	-	-	48	38	10	Mahua Khadi (Part)	
223	215	8	110	73	37	-	-	-	22	20	2	Gundheru	
275	258	17	167	153	14	-	-	-	18	17	1	Barwaha	
224	215	9	171	165	6	-	-	-	2	2	-	Barkheda Dang	
7	6	1	-	-	-	-	-	-	4	4	-	Bidsarkar	
53	28	25	70	36	34	-	-	-	-	-	-	Bharat Pura	
68	67	1	37	21	16	-	-	-	12	11	1	Sehpura	
72	68	4	105	99	6	1	1	-	3	2	1	Mundra	
156	148	8	104	68	36	5	5	-	7	5	2	Sonai	
65	53	12	4	4	-	-	-	-	4	3	1	Sitapur	
45	42	3	89	65	24	-	-	-	1	1	-	Bijori	
58	55	3	22	20	2	-	-	-	4	2	2	Hinnoda	
-----Un-inhabited-----												Sattideh	
200	192	8	8	5	3	-	-	-	4	4	-	Bamman Khiriya	
225	202	23	20	17	3	1	1	-	12	9	3	Ruhana	
25	25	-	-	-	-	-	-	-	3	2	1	Sihora	
5	5	-	-	-	-	-	-	-	4	3	1	Sajanmau Khurd	
10	8	2	31	31	-	-	-	-	39	38	1	Chinkupur	
106	102	4	49	39	10	-	-	-	35	32	3	Sajanmau Kalan	
475	377	98	130	99	31	-	-	-	19	13	6	Parkana	
90	83	7	5	4	1	-	-	-	-	-	-	Panchampur	
95	94	1	78	60	18	-	-	-	24	22	2	Aspat Khedi	
63	58	5	210	191	19	2	2	-	26	24	2	Bamori (Mungali)	
69	65	4	26	23	3	-	-	-	11	9	2	Ram Khiriya	
89	89	-	55	54	1	-	-	-	18	14	4	Chhitari	
-	-	-	28	28	-	-	-	-	5	2	3	Tarai	
-	-	-	-	-	-	-	-	-	-	-	-	Pandau	
221	213	8	60	57	3	1	1	-	26	19	7	Barkheda Piprai	
-----Un-inhabited-----												Kukriya	
10	10	-	1	1	-	-	-	-	5	3	2	Shuklapuri	
33	33	-	2	2	-	-	-	-	2	2	-	Gopipur	
265	261	4	376	352	24	7	7	-	58	49	9	Bilheru	
253	234	19	33	26	7	-	-	-	20	18	2	Bamori Khutiya	
75	74	1	36	35	1	1	1	-	5	4	1	Bhedaka	
153	139	14	-	-	-	-	-	-	17	15	2	Kankar	
255	247	8	74	70	4	2	2	-	16	13	3	Sanwalheda	
34	34	-	1	1	-	-	-	-	1	1	-	Bhaison Khurd	
8	8	-	28	26	2	-	-	-	1	1	-	Kiramchi Khedi	

VILLAGE PRIMARY
C D Block -

Location code number	Name of Village	Industrial category								
		Marginal workers			Cultivators			Agricultural labourers		
		Persons	Males	Females	Persons	Males	Females	Persons	Males	Females
1	2	41	42	43	44	45	46	47	48	49
500672	Kirola	79	22	57	20	3	17	58	19	39
500673	Silawan	36	4	32	-	-	-	36	4	32
500674	Jhagar	140	48	92	54	20	34	82	26	56
500675	Semar Khedi	18	10	8	1	-	1	14	10	4
500676	Richha	1	-	1	1	-	1	-	-	-
500677	Nitarr	11	5	6	1	-	1	10	5	5
500678	Hurairi	135	18	117	18	2	16	116	16	100
500679	Aaksi	-	-	-	-	-	-	-	-	-
500680	Badholi	101	4	97	1	-	1	100	4	96
500681	Dhichari	134	85	49	64	26	38	15	8	7
500682	Kasba Kachhi (Part)	11	11	-	3	3	-	8	8	-
500683	Ghanshyampur	17	15	2	3	2	1	14	13	1
500684	Chanclu Kheda	85	78	7	31	29	2	50	46	4
500685	Sardarpur	186	109	77	39	26	13	138	76	62
500686	Gora	9	5	4	-	-	-	9	5	4
500687	Dhunder	216	125	91	21	13	8	174	108	66
500688	Sindhiyagarh	37	3	34	32	3	29	3	-	3
500689	Bhopal	78	43	35	1	1	-	59	29	30
500690	Luhari (Mungaoli)	8	7	1	3	3	-	2	2	-
500691	Khiriya Kalan	1	1	-	-	-	-	1	1	-
500692	Ratbhanpur	15	11	4	-	-	-	12	8	4
500693	Mirkabad	22	11	11	-	-	-	11	3	8
500694	Mahua Khadi (Part)	336	91	245	162	25	137	133	40	93
500695	Gundheru	402	91	311	278	60	218	120	30	90
500696	Barwaha	16	12	4	6	5	1	8	5	3
500697	Barkheda Dang	7	2	5	3	-	3	4	2	2
500698	Bidsarkar	117	104	13	3	3	-	114	101	13
500699	Bharat Pura	-	-	-	-	-	-	-	-	-
500700	Sehpura	4	3	1	-	-	-	4	3	1
500701	Mundra	67	46	21	5	1	4	61	44	17
500702	Sonai	172	17	155	132	10	122	37	6	31
500703	Sitapur	45	4	41	39	3	36	6	1	5
500704	Bijori	101	26	75	30	3	27	65	21	44
500705	Hinnoda	51	28	23	1	-	1	46	25	21
500706	Sattideh				-----Un-inhabited-----					
500707	Bamman Khiriya	35	33	2	3	2	1	31	30	1
500708	Ruhana	152	27	125	114	7	107	28	13	15
500709	Sihora	81	53	28	28	26	2	48	26	22
500710	Sajanmau Khurd	192	114	78	38	36	2	112	52	60
500711	Chinkupur	159	65	94	4	-	4	136	47	89
500712	Sajanmau Kalan	23	22	1	1	1	-	19	18	1
500713	Parkana	35	17	18	3	-	3	30	16	14
500714	Panchampur	31	28	3	2	2	-	29	26	3
500715	Aspat Khedi	103	23	80	43	12	31	53	9	44
500716	Bamori (Mungali)	86	51	35	3	1	2	75	44	31
500717	Ram Khiriya	25	23	2	-	-	-	25	23	2
500718	Chhitari	19	18	1	14	14	-	5	4	1
500719	Tarai	369	192	177	21	12	9	348	180	168
500720	Pandau	50	27	23	-	-	-	50	27	23
500721	Barkheda Piprai	491	137	354	408	100	308	80	35	45
500722	Kukriya				-----Un-inhabited-----					
500723	Shuklapuri	6	3	3	2	1	1	4	2	2
500724	Gopipur	61	17	44	58	15	43	3	2	1
500725	Bilheru	66	23	43	1	1	-	63	21	42
500726	Bamori Khutiya	19	13	6	1	1	-	13	7	6
500727	Bhedaka	3	1	2	2	1	1	1	-	1
500728	Kankar	39	35	4	3	3	-	33	29	4
500729	Sanwalheda	31	19	12	4	-	4	10	8	2
500730	Bhaison Khurd	-	-	-	-	-	-	-	-	-
500731	Kiramchi Khedi	3	-	3	-	-	-	2	-	2

PRIMARY CENSUS ABSTRACT

CENSUS ABSTRACT
Mungaoli

of marginal workers										Location code number
Household industry workers			Other workers			Non-workers			Name of Village 2	
Persons	Males	Females	Persons	Males	Females	Persons	Males	Females		1
50	51	52	53	54	55	56	57	58		
-	-	-	1	-	1	927	371	556	Kirola	500672
-	-	-	-	-	-	164	88	76	Silawan	500673
-	-	-	4	2	2	401	172	229	Jhagar	500674
2	-	2	1	-	1	654	246	408	Semar Khedi	500675
-	-	-	-	-	-	344	139	205	Richha	500676
-	-	-	-	-	-	504	170	334	Nitarr	500677
-	-	-	1	-	1	678	288	390	Hurairi	500678
-	-	-	-	-	-	311	121	190	Aaksi	500679
-	-	-	-	-	-	606	263	343	Badholi	500680
-	-	-	55	51	4	389	155	234	Dhichari	500681
-	-	-	-	-	-	50	16	34	Kasba Kachhi (Part)	500682
-	-	-	-	-	-	97	33	64	Ghanshyampur	500683
-	-	-	4	3	1	378	144	234	Chanchu Kheda	500684
-	-	-	9	7	2	237	111	126	Sardarpur	500685
-	-	-	-	-	-	11	7	4	Gora	500686
19	2	17	2	2	-	1,231	455	776	Dhunder	500687
-	-	-	2	-	2	265	100	165	Sindhiyagarh	500688
1	-	1	17	13	4	431	169	262	Bhopal	500689
-	-	-	3	2	1	323	92	231	Luhari (Mungaoli)	500690
-	-	-	-	-	-	82	36	46	Khiriya Kalan	500691
-	-	-	3	3	-	530	216	314	Ratbhanpur	500692
3	1	2	8	7	1	712	251	461	Mirkabad	500693
1	1	-	40	25	15	606	283	323	Mahua Khadi (Part)	500694
-	-	-	4	1	3	770	404	366	Gundheru	500695
1	1	-	1	1	-	1,095	384	711	Barwaha	500696
-	-	-	-	-	-	1,087	383	704	Barkheda Dang	500697
-	-	-	-	-	-	350	129	221	Bidsarkar	500698
-	-	-	-	-	-	96	56	40	Bharat Pura	500699
-	-	-	-	-	-	300	115	185	Sehpura	500700
-	-	-	1	1	-	537	204	333	Mundra	500701
2	-	2	1	1	-	364	185	179	Sonai	500702
-	-	-	-	-	-	121	69	52	Sitapur	500703
-	-	-	6	2	4	257	123	134	Bijori	500704
-	-	-	4	3	1	259	93	166	Hinnoda	500705
-----Un-inhabited-----									Sattideh	500706
-	-	-	1	1	-	644	225	419	Bamman Khiriya	500707
3	2	1	7	5	2	466	220	246	Ruhana	500708
-	-	-	5	1	4	142	47	95	Sihora	500709
3	-	3	39	26	13	234	126	108	Sajanmau Khurd	500710
-	-	-	19	18	1	291	136	155	Chinkupur	500711
-	-	-	3	3	-	483	170	313	Sajanmau Kalan	500712
-	-	-	2	1	1	1,352	539	813	Parkana	500713
-	-	-	-	-	-	312	126	186	Panchampur	500714
-	-	-	7	2	5	377	176	201	Aspat Khedi	500715
1	-	1	7	6	1	945	365	580	Bamori (Mungali)	500716
-	-	-	-	-	-	406	170	236	Ram Khiriya	500717
-	-	-	-	-	-	459	156	303	Chhitari	500718
-	-	-	-	-	-	304	176	128	Tarai	500719
-	-	-	-	-	-	32	15	17	Pandau	500720
1	-	1	2	2	-	411	210	201	Barkheda Piprai	500721
-----Un-inhabited-----									Kukriya	500722
-	-	-	-	-	-	33	15	18	Shuklapuri	500723
-	-	-	-	-	-	72	33	39	Gopipur	500724
-	-	-	2	1	1	1,709	600	1,109	Bilheru	500725
-	-	-	5	5	-	734	263	471	Bamori Khutiya	500726
-	-	-	-	-	-	304	109	195	Bhedaka	500727
-	-	-	3	3	-	473	156	317	Kankar	500728
2	-	2	15	11	4	960	367	593	Sanwalheda	500729
-	-	-	-	-	-	62	15	47	Bhaison Khurd	500730
-	-	-	1	-	1	91	36	55	Kiramchi Khedi	500731

**VILLAGE PRIMARY
C D Block -**

Location code number	Name of Village	Area of Village in hectares	Number of households	Total population (including institutional and houseless population)			Population in the age-group 0-6		
				Persons	Males	Females	Persons	Males	Females
				5	6	7	8	9	10
500732	Pipriya Malhargarh	345.00	96	659	347	312	121	64	57
500733	Mudra Malhargarh	279.00	162	849	482	367	160	98	62
500734	Lada Khedi	0.00	-	-	-	-	-	-	-
500735	Malhar Garh	1,301.00	723	3,677	1,921	1,756	624	326	298
500736	Maharaj Khedi	0.00	-	-	-	-	-	-	-
500737	Karr	435.00	232	933	499	434	141	69	72
500738	Chirwas	276.00	78	396	219	177	67	33	34
500739	Jayantipur	342.00	114	585	308	277	130	71	59
500740	Tamasha	1,374.00	335	1,867	981	886	301	150	151
500741	Peudhana	296.00	83	339	173	166	49	22	27
500742	Banskhedi	406.00	134	699	372	327	133	72	61
500743	Keshopur	650.00	316	1,632	839	793	285	151	134
500744	Khoksi	755.00	197	1,106	587	519	210	109	101
500745	Bamanua	357.00	17	68	34	34	4	3	1
500746	Barola	459.00	67	383	196	187	51	33	18
500747	Khujrai	508.00	146	707	377	330	112	63	49
500748	Dalbhanpur Chak	286.00	7	38	19	19	6	3	3
500749	Maron	253.00	89	365	190	175	65	35	30
500750	Mundra Khurd	255.00	113	457	239	218	94	52	42
500751	Ratwas	646.00	177	883	471	412	124	63	61
500752	Silawan (Piparai)	340.00	182	953	483	470	186	91	95
500753	Kohyai	179.00	82	380	201	179	77	43	34
500754	Barra	536.00	215	973	502	471	142	68	74
500755	Pipriya Piprai	582.00	155	785	413	372	129	69	60
500756	Mudra Bahadara	681.00	310	1,689	875	814	262	133	129
500757	Malawani	587.00	195	875	465	410	147	77	70
500758	Bijlipur	354.00	82	350	190	160	41	30	11
500759	Ramdhyai	356.00	49	279	146	133	43	25	18
500760	Chak Rat Bhanpur	192.00	55	287	139	148	39	19	20
500761	Semari Tanki	442.00	81	457	250	207	66	41	25
500762	Bamuriya	665.00	217	1,103	617	486	165	90	75
500763	Madhi Piprai	285.00	100	469	243	226	89	52	37
500764	Karila Muhal	228.00	59	283	146	137	55	27	28
500765	Chhewalai	545.00	222	950	497	453	135	66	69
500766	Athai Kheda	1,260.00	510	2,630	1,399	1,231	429	236	193
500767	Pura Viran	295.00							
500768	Pura Abad	145.00	113	627	326	301	135	83	52
500769	Shyampur	244.00	75	356	192	164	70	41	29
500770	Karaiya Turk	371.00	128	631	336	295	99	50	49
500771	Dhekan	1,070.00	325	1,954	1,021	933	359	179	180
500772	Laxmipura	209.00	30	181	94	87	34	15	19
500773	Barkheda Athai	589.00	124	702	390	312	122	54	68
500774	Mudra Khana	411.00	115	670	378	292	121	68	53
500775	Bila Kheda	1,210.00	300	1,325	713	612	261	135	126
500776	Bila Khedi	366.00	67	327	182	145	50	33	17
500777	Rampur Muhal	208.00	108	605	321	284	125	65	60
500778	Pipal Kheda	642.00	187	1,284	674	610	292	144	148
500779	Madhi Buzurg	1,084.00	79	538	281	257	94	49	45
500780	Ojharpur	316.00	28	142	70	72	34	13	21
500781	Keshlon	585.00	139	853	466	387	157	95	62
500782	Chamrai	469.00	161	981	532	449	160	88	72
500783	Pathariya	571.00	52	252	143	109	33	17	16
500784	Sagar (Atha Kheda)	656.00	204	1,141	592	549	179	91	88
500785	Phulaidi	726.00	206	890	469	421	157	86	71
500786	Belai	928.00	228	1,291	695	596	228	119	109
500787	Phulwadipur	272.00	92	397	213	184	46	24	22
500788	Chhewala	346.00	80	417	213	204	82	39	43
500789	Dhodiya	984.00	246	1,155	622	533	212	108	104
500790	Begampur	733.00	69	304	161	143	61	30	31
500791	Rusalla	720.00	192	1,057	564	493	173	92	81

PRIMARY CENSUS ABSTRACT

CENSUS ABSTRACT

Mungaoli

Scheduled Castes population			Scheduled Tribes population			Literates			Name of Village
Persons	Males	Females	Persons	Males	Females	Persons	Males	Females	
11	12	13	14	15	16	17	18	19	2
62	33	29	15	8	7	410	251	159	Pipriya Malhargarh
233	135	98	105	67	38	489	314	175	Mudra Malhargarh
-	-	-	-	-	-	-	-	-	Lada Khedi
716	369	347	438	210	228	2,137	1,226	911	Malhar Garh
-	-	-	-	-	-	-	-	-	Maharaj Khedi
177	91	86	-	-	-	575	365	210	Karr
17	9	8	6	4	2	278	177	101	Chirwas
5	3	2	249	128	121	306	190	116	Jayantipur
206	111	95	-	-	-	1,043	671	372	Tamasha
12	6	6	12	6	6	210	125	85	Peudhana
211	118	93	48	25	23	360	227	133	Banskhedi
357	175	182	183	96	87	918	585	333	Keshopur
238	118	120	36	15	21	528	353	175	Khoksi
-	-	-	-	-	-	48	29	19	Bamanua
133	68	65	-	-	-	211	136	75	Barola
251	128	123	121	66	55	410	254	156	Khujrai
8	4	4	-	-	-	29	15	14	Dalbhanpur Chak
184	96	88	-	-	-	216	133	83	Maron
-	-	-	19	12	7	206	138	68	Mundra Khurd
183	101	82	55	30	25	500	333	167	Ratwas
195	103	92	6	4	2	618	350	268	Silawan (Piparai)
169	87	82	1	1	-	204	127	77	Kohyai
158	74	84	97	50	47	545	348	197	Barra
56	29	27	-	-	-	409	274	135	Pipriya Piprai
323	169	154	242	111	131	891	577	314	Mudra Bahadara
383	200	183	5	2	3	460	291	169	Malawani
-	-	-	-	-	-	209	128	81	Bijlipur
95	52	43	-	-	-	163	102	61	Ramdhyai
-	-	-	31	16	15	194	112	82	Chak Rat Bhanpur
36	18	18	-	-	-	268	196	72	Semari Tanki
472	265	207	2	2	-	528	352	176	Bamuriya
7	2	5	-	-	-	268	172	96	Madhi Piprai
74	44	30	-	-	-	143	91	52	Karila Muhal
514	266	248	-	-	-	573	345	228	Chhewalai
367	202	165	4	3	1	1,400	865	535	Athai Kheda
-----Un-inhabited-----									Pura Viran
268	135	133	-	-	-	308	179	129	Pura Abad
42	22	20	-	-	-	176	107	69	Shyampur
100	56	44	-	-	-	340	233	107	Karaiya Turk
207	107	100	-	-	-	1,140	698	442	Dhekan
181	94	87	-	-	-	132	75	57	Laxmipura
127	65	62	69	33	36	410	281	129	Barkheda Athai
132	73	59	2	1	1	355	240	115	Mudra Khana
660	346	314	-	-	-	533	379	154	Bila Kheda
-	-	-	-	-	-	157	100	57	Bila Khedi
-	-	-	-	-	-	190	116	74	Rampur Muhal
135	78	57	32	17	15	635	411	224	Pipal Kheda
58	27	31	9	5	4	195	127	68	Madhi Buzurg
-	-	-	-	-	-	78	46	32	Ojharpur
237	132	105	10	7	3	422	264	158	Keshlon
258	137	121	1	1	-	476	346	130	Chamrai
57	29	28	-	-	-	151	100	51	Pathariya
185	105	80	103	55	48	604	394	210	Sagar (Atha Kheda)
355	183	172	72	38	34	474	303	171	Phulaidi
254	134	120	58	31	27	739	477	262	Belai
60	32	28	-	-	-	248	161	87	Phulwadipur
107	55	52	-	-	-	232	152	80	Chhewala
167	87	80	1	-	1	504	358	146	Dhodiya
2	1	1	259	137	122	124	78	46	Begampur
358	190	168	78	41	37	603	392	211	Rusalla

**VILLAGE PRIMARY
C D Block -**

Location code number	Name of Village	Illiterates			Total workers			Main workers		
		Persons	Males	Females	Persons	Males	Females	Persons	Males	Females
		20	21	22	23	24	25	26	27	28
500732	Pipriya Malhargarh	249	96	153	204	187	17	204	187	17
500733	Mudra Malhargarh	360	168	192	237	231	6	237	231	6
500734	Lada Khedi	-	-	-	-	-	-	-	-	-
500735	Malhar Garh	1,540	695	845	1,233	1,042	191	742	702	40
500736	Maharaj Khedi	-	-	-	-	-	-	-	-	-
500737	Karr	358	134	224	407	283	124	127	120	7
500738	Chirwas	118	42	76	114	111	3	100	100	-
500739	Jayantipur	279	118	161	299	181	118	147	146	1
500740	Tamasha	824	310	514	1,046	569	477	745	514	231
500741	Peudhana	129	48	81	106	100	6	104	99	5
500742	Banskhedi	339	145	194	405	232	173	204	194	10
500743	Keshopur	714	254	460	738	436	302	418	405	13
500744	Khoksi	578	234	344	528	313	215	247	232	15
500745	Bamanua	20	5	15	52	25	27	20	19	1
500746	Barola	172	60	112	278	136	142	108	108	-
500747	Khujrai	297	123	174	323	200	123	166	150	16
500748	Dalbhanpur Chak	9	4	5	28	14	14	14	8	6
500749	Maron	149	57	92	271	138	133	162	108	54
500750	Mundra Khurd	251	101	150	174	137	37	110	106	4
500751	Ratwas	383	138	245	555	298	257	320	259	61
500752	Silawan (Piparai)	335	133	202	513	277	236	253	241	12
500753	Kohyai	176	74	102	192	102	90	72	64	8
500754	Barra	428	154	274	446	298	148	329	270	59
500755	Pipriya Piprai	376	139	237	333	261	72	330	260	70
500756	Mudra Bahadara	798	298	500	863	484	379	211	174	37
500757	Malawani	415	174	241	430	245	185	140	130	10
500758	Bijlipur	141	62	79	180	107	73	32	28	4
500759	Ramdhyai	116	44	72	129	83	46	9	8	1
500760	Chak Rat Bhanpur	93	27	66	105	80	25	24	23	1
500761	Semari Tanki	189	54	135	135	129	6	111	111	-
500762	Bamuriya	575	265	310	298	264	34	264	246	18
500763	Madhi Piprai	201	71	130	138	130	8	65	59	6
500764	Karila Muhal	140	55	85	130	79	51	53	40	13
500765	Chhewalai	377	152	225	459	269	190	174	118	56
500766	Athai Kheda	1,230	534	696	1,065	793	272	809	639	170
500767	Pura Viran				-----Un-inhabited-----					
500768	Pura Abad	319	147	172	161	156	5	151	147	4
500769	Shyampur	180	85	95	96	89	7	37	34	3
500770	Karaiya Turk	291	103	188	365	204	161	320	197	123
500771	Dhekan	814	323	491	569	543	26	439	421	18
500772	Laxmipura	49	19	30	46	43	3	46	43	3
500773	Barkheda Athai	292	109	183	235	217	18	232	216	16
500774	Mudra Khana	315	138	177	209	198	11	108	102	6
500775	Bila Kheda	792	334	458	516	352	164	351	344	7
500776	Bila Khedi	170	82	88	250	135	115	107	102	5
500777	Rampur Muhal	415	205	210	342	181	161	155	152	3
500778	Pipal Kheda	649	263	386	679	370	309	564	361	203
500779	Madhi Buzurg	343	154	189	170	137	33	151	136	15
500780	Ojharpur	64	24	40	42	41	1	42	41	1
500781	Keshlon	431	202	229	385	217	168	150	148	2
500782	Chamrai	505	186	319	564	338	226	271	263	8
500783	Pathariya	101	43	58	125	73	52	94	71	23
500784	Sagar (Atha Kheda)	537	198	339	499	350	149	353	304	49
500785	Phulaidi	416	166	250	358	263	95	358	263	95
500786	Belai	552	218	334	512	387	125	388	330	58
500787	Phulwadipur	149	52	97	148	129	19	148	129	19
500788	Chhewala	185	61	124	121	107	14	108	99	9
500789	Dhodiya	651	264	387	435	347	88	286	283	3
500790	Begampur	180	83	97	163	85	78	84	78	6
500791	Rusalla	454	172	282	441	308	133	200	174	26

PRIMARY CENSUS ABSTRACT

CENSUS ABSTRACT

Mungaoli

Industrial category of main workers													Name of Village 2
Cultivators			Household industry						Other workers				
			Agricultural labourers			workers							
Persons	Males	Females	Persons	Males	Females	Persons	Males	Females	Persons	Males	Females		
29	30	31	32	33	34	35	36	37	38	39	40		
113	109	4	71	62	9	-	-	-	20	16	4	Pipriya Malhargarh	
128	125	3	103	101	2	-	-	-	6	5	1	Mudra Malhargarh	
-	-	-	-	-	-	-	-	-	-	-	-	Lada Khedi	
278	267	11	324	311	13	3	3	-	137	121	16	Malhar Garh	
-	-	-	-	-	-	-	-	-	-	-	-	Maharaj Khedi	
89	87	2	5	5	-	2	2	-	31	26	5	Karr	
82	82	-	6	6	-	-	-	-	12	12	-	Chirwas	
85	85	-	59	59	-	-	-	-	3	2	1	Jayantipur	
263	257	6	460	239	221	-	-	-	22	18	4	Tamasha	
102	98	4	1	-	1	-	-	-	1	1	-	Peudhana	
159	158	1	20	19	1	2	1	1	23	16	7	Banskhedi	
348	338	10	48	46	2	2	2	-	20	19	1	Keshopur	
204	198	6	18	14	4	6	6	-	19	14	5	Khoksi	
20	19	1	-	-	-	-	-	-	-	-	-	Bamanua	
94	94	-	7	7	-	-	-	-	7	7	-	Barola	
138	128	10	21	17	4	-	-	-	7	5	2	Khujrai	
12	7	5	2	1	1	-	-	-	-	-	-	Dalbhanpur Chak	
80	62	18	75	43	32	-	-	-	7	3	4	Maron	
109	105	4	-	-	-	-	-	-	1	1	-	Mundra Khurd	
194	168	26	108	75	33	6	6	-	12	10	2	Ratwas	
178	176	2	59	51	8	-	-	-	16	14	2	Silawan (Piparai)	
52	51	1	18	12	6	-	-	-	2	1	1	Kohyai	
171	171	-	140	86	54	4	3	1	14	10	4	Barra	
177	172	5	138	77	61	1	-	1	14	11	3	Pipriya Piprai	
80	73	7	112	86	26	9	9	-	10	6	4	Mudra Bahadara	
96	93	3	19	17	2	5	5	-	20	15	5	Malawani	
30	27	3	1	1	-	-	-	-	1	-	1	Bijlipur	
8	7	1	-	-	-	-	-	-	1	1	-	Ramdhyai	
23	22	1	-	-	-	-	-	-	1	1	-	Chak Rat Bhanpur	
108	108	-	-	-	-	-	-	-	3	3	-	Semari Tanki	
136	134	2	118	105	13	2	2	-	8	5	3	Bamuriya	
61	57	4	2	2	-	-	-	-	2	-	2	Madhi Piprai	
49	37	12	1	1	-	-	-	-	3	2	1	Karila Muhal	
143	98	45	18	10	8	-	-	-	13	10	3	Chhewalai	
201	191	10	459	307	152	12	12	-	137	129	8	Athai Kheda	
-----Un-inhabited-----												Pura Viran	
83	83	-	60	58	2	-	-	-	8	6	2	Pura Abad	
25	23	2	11	11	-	-	-	-	1	-	1	Shyampur	
111	103	8	206	93	113	1	-	1	2	1	1	Karaiya Turk	
325	315	10	95	92	3	1	1	-	18	13	5	Dhekan	
45	42	3	-	-	-	-	-	-	1	1	-	Laxmipura	
230	214	16	-	-	-	-	-	-	2	2	-	Barkheda Athai	
94	91	3	4	3	1	-	-	-	10	8	2	Mudra Khana	
321	317	4	20	17	3	4	4	-	6	6	-	Bila Kheda	
99	96	3	4	4	-	-	-	-	4	2	2	Bila Khedi	
133	130	3	22	22	-	-	-	-	-	-	-	Rampur Muhal	
507	330	177	34	19	15	17	9	8	6	3	3	Pipal Kheda	
88	85	3	60	49	11	-	-	-	3	2	1	Madhi Buzurg	
32	32	-	6	5	1	-	-	-	4	4	-	Ojharpur	
147	146	1	-	-	-	-	-	-	3	2	1	Keshlon	
172	171	1	79	76	3	-	-	-	20	16	4	Chamrai	
69	58	11	23	11	12	-	-	-	2	2	-	Pathariya	
184	175	9	123	94	29	-	-	-	46	35	11	Sagar (Atha Kheda)	
156	153	3	197	108	89	-	-	-	5	2	3	Phulaidi	
165	161	4	185	133	52	6	6	-	32	30	2	Belai	
114	105	9	33	23	10	-	-	-	1	1	-	Phulwadipur	
98	93	5	7	5	2	-	-	-	3	1	2	Chhewala	
234	233	1	45	44	1	-	-	-	7	6	1	Dhodiya	
9	8	1	73	68	5	-	-	-	2	2	-	Begampur	
136	133	3	57	35	22	-	-	-	7	6	1	Rusalla	

VILLAGE PRIMARY
C D Block -

Location code number	Name of Village	Industrial category									
		Marginal workers			Cultivators			Agricultural labourers			
		Persons	Males	Females	Persons	Males	Females	Persons	Males	Females	
1	2	41	42	43	44	45	46	47	48	49	
500732	Pipriya Malhargarh	-	-	-	-	-	-	-	-	-	-
500733	Mudra Malhargarh	-	-	-	-	-	-	-	-	-	-
500734	Lada Khedi	-	-	-	-	-	-	-	-	-	-
500735	Malhar Garh	491	340	151	5	4	1	480	331	149	
500736	Maharaj Khedi	-	-	-	-	-	-	-	-	-	
500737	Karr	280	163	117	6	5	1	231	128	103	
500738	Chirwas	14	11	3	8	8	-	6	3	3	
500739	Jayantipur	152	35	117	90	34	56	62	1	61	
500740	Tamasha	301	55	246	4	2	2	284	41	243	
500741	Peudhana	2	1	1	1	-	1	-	-	-	
500742	Banskhedi	201	38	163	175	31	144	21	4	17	
500743	Keshopur	320	31	289	141	5	136	170	26	144	
500744	Khoksi	281	81	200	2	-	2	274	80	194	
500745	Bamanua	32	6	26	32	6	26	-	-	-	
500746	Barola	170	28	142	162	26	136	8	2	6	
500747	Khujrai	157	50	107	27	5	22	122	39	83	
500748	Dalbhanpur Chak	14	6	8	14	6	8	-	-	-	
500749	Maron	109	30	79	65	16	49	42	14	28	
500750	Mundra Khurd	64	31	33	1	1	-	63	30	33	
500751	Ratwas	235	39	196	174	29	145	58	9	49	
500752	Silawan (Piparai)	260	36	224	178	11	167	79	24	55	
500753	Kohyai	120	38	82	48	1	47	58	29	29	
500754	Barra	117	28	89	3	1	2	113	26	87	
500755	Pipriya Piprai	3	1	2	-	-	-	-	-	-	
500756	Mudra Bahadara	652	310	342	16	5	11	621	302	319	
500757	Malawani	290	115	175	2	-	2	287	114	173	
500758	Bijlipur	148	79	69	87	46	41	61	33	28	
500759	Ramdhyai	120	75	45	37	23	14	82	51	31	
500760	Chak Rat Bhanpur	81	57	24	62	49	13	19	8	11	
500761	Semari Tanki	24	18	6	2	-	2	22	18	4	
500762	Bamuriya	34	18	16	4	3	1	28	13	15	
500763	Madhi Piprai	73	71	2	-	-	-	73	71	2	
500764	Karila Muhal	77	39	38	16	3	13	60	35	25	
500765	Chhewalai	285	151	134	19	6	13	261	142	119	
500766	Athai Kheda	256	154	102	11	6	5	218	127	91	
500767	Pura Viran										
500768	Pura Abad	10	9	1	-	-	-	8	7	1	
500769	Shyampur	59	55	4	4	3	1	55	52	3	
500770	Karaiya Turk	45	7	38	8	-	8	36	7	29	
500771	Dhekan	130	122	8	3	1	2	119	113	6	
500772	Laxmipura	-	-	-	-	-	-	-	-	-	
500773	Barkheda Athai	3	1	2	2	-	2	1	1	-	
500774	Mudra Khana	101	96	5	4	4	-	55	51	4	
500775	Bila Kheda	165	8	157	2	1	1	1	1	-	
500776	Bila Khedi	143	33	110	132	31	101	10	2	8	
500777	Rampur Muhal	187	29	158	98	20	78	89	9	80	
500778	Pipal Kheda	115	9	106	112	9	103	3	-	3	
500779	Madhi Buzurg	19	1	18	-	-	-	19	1	18	
500780	Ojharpur	-	-	-	-	-	-	-	-	-	
500781	Keshlon	235	69	166	-	-	-	234	69	165	
500782	Chamrai	293	75	218	215	60	155	75	13	62	
500783	Pathariya	31	2	29	27	1	26	4	1	3	
500784	Sagar (Atha Kheda)	146	46	100	17	5	12	120	39	81	
500785	Phulaidi	-	-	-	-	-	-	-	-	-	
500786	Belai	124	57	67	28	22	6	90	32	58	
500787	Phulwadipur	-	-	-	-	-	-	-	-	-	
500788	Chhewala	13	8	5	4	3	1	9	5	4	
500789	Dhodiya	149	64	85	72	10	62	64	41	23	
500790	Begampur	79	7	72	5	1	4	74	6	68	
500791	Rusalla	241	134	107	27	13	14	209	118	91	

PRIMARY CENSUS ABSTRACT

CENSUS ABSTRACT

Mungaoli

of marginal workers

									Location	
Household industry workers			Other workers			Non-workers			Name of Village	code
Persons	Males	Females	Persons	Males	Females	Persons	Males	Females	2	number
50	51	52	53	54	55	56	57	58		1
-	-	-	-	-	-	455	160	295	Pipriya Malhargarh	500732
-	-	-	-	-	-	612	251	361	Mudra Malhargarh	500733
-	-	-	-	-	-	-	-	-	Lada Khedi	500734
1	1	-	5	4	1	2,444	879	1,565	Malhar Garh	500735
-	-	-	-	-	-	-	-	-	Maharaj Khedi	500736
16	6	10	27	24	3	526	216	310	Karr	500737
-	-	-	-	-	-	282	108	174	Chirwas	500738
-	-	-	-	-	-	286	127	159	Jayantipur	500739
-	-	-	13	12	1	821	412	409	Tamasha	500740
-	-	-	1	1	-	233	73	160	Peudhana	500741
1	-	1	4	3	1	294	140	154	Banskhedi	500742
6	-	6	3	-	3	894	403	491	Keshopur	500743
-	-	-	5	1	4	578	274	304	Khoksi	500744
-	-	-	-	-	-	16	9	7	Bamanua	500745
-	-	-	-	-	-	105	60	45	Barola	500746
-	-	-	8	6	2	384	177	207	Khujrai	500747
-	-	-	-	-	-	10	5	5	Dalbhanpur Chak	500748
-	-	-	2	-	2	94	52	42	Maron	500749
-	-	-	-	-	-	283	102	181	Mundra Khurd	500750
1	-	1	2	1	1	328	173	155	Ratwas	500751
1	-	1	2	1	1	440	206	234	Silawan (Piparai)	500752
14	8	6	-	-	-	188	99	89	Kohyai	500753
-	-	-	1	1	-	527	204	323	Barra	500754
2	-	2	1	1	-	452	152	300	Pipriya Piprai	500755
-	-	-	15	3	12	826	391	435	Mudra Bahadara	500756
-	-	-	1	1	-	445	220	225	Malawani	500757
-	-	-	-	-	-	170	83	87	Bijlipur	500758
-	-	-	1	1	-	150	63	87	Ramdhyai	500759
-	-	-	-	-	-	182	59	123	Chak Rat Bhanpur	500760
-	-	-	-	-	-	322	121	201	Semari Tanki	500761
1	1	-	1	1	-	805	353	452	Bamuriya	500762
-	-	-	-	-	-	331	113	218	Madhi Piprai	500763
1	1	-	-	-	-	153	67	86	Karila Muhal	500764
-	-	-	5	3	2	491	228	263	Chhewalai	500765
10	6	4	17	15	2	1,565	606	959	Athai Kheda	500766
-----Un-inhabited-----									Pura Viran	500767
1	1	-	1	1	-	466	170	296	Pura Abad	500768
-	-	-	-	-	-	260	103	157	Shyampur	500769
-	-	-	1	-	1	266	132	134	Karaiya Turk	500770
4	4	-	4	4	-	1,385	478	907	Dhekan	500771
-	-	-	-	-	-	135	51	84	Laxmipura	500772
-	-	-	-	-	-	467	173	294	Barkheda Athai	500773
2	2	-	40	39	1	461	180	281	Mudra Khana	500774
-	-	-	162	6	156	809	361	448	Bila Kheda	500775
-	-	-	1	-	1	77	47	30	Bila Khedi	500776
-	-	-	-	-	-	263	140	123	Rampur Muhal	500777
-	-	-	-	-	-	605	304	301	Pipal Kheda	500778
-	-	-	-	-	-	368	144	224	Madhi Buzurg	500779
-	-	-	-	-	-	100	29	71	Ojharpur	500780
-	-	-	1	-	1	468	249	219	Keshlon	500781
-	-	-	3	2	1	417	194	223	Chamrai	500782
-	-	-	-	-	-	127	70	57	Pathariya	500783
-	-	-	9	2	7	642	242	400	Sagar (Atha Kheda)	500784
-	-	-	-	-	-	532	206	326	Phulaidi	500785
5	3	2	1	-	1	779	308	471	Belai	500786
-	-	-	-	-	-	249	84	165	Phulwadipur	500787
-	-	-	-	-	-	296	106	190	Chhewala	500788
-	-	-	13	13	-	720	275	445	Dhodiya	500789
-	-	-	-	-	-	141	76	65	Begampur	500790
1	1	-	4	2	2	616	256	360	Rusalla	500791

VILLAGE PRIMARY
C D Block -

Location code number	Name of Village	Area of Village in hectares	Number of households	Total population (including institutional and houseless population)			Population in the age-group 0-6		
				Persons	Males	Females	Persons	Males	Females
				5	6	7	8	9	10
500792	Singhada	841.00	226	1,242	669	573	204	114	90
500793	Semari Piparai	930.00	152	791	423	368	136	63	73
500794	Damdama	950.00	280	1,446	747	699	247	113	134
500795	Patan	773.00	135	662	371	291	100	51	49
500796	Nahargarh	242.00	134	588	306	282	128	67	61
500797	Khaklon	347.00	124	599	322	277	151	86	65
500798	Tetore	631.00	283	1,460	790	670	282	157	125
500799	Mathana	899.00	287	1,498	808	690	233	119	114
500800	Banhai	369.00	101	461	236	225	69	33	36
500801	Jaroli Dhubayai	603.00	244	1,190	607	583	259	125	134
500802	Pipariya Rampura	242.00	187	848	468	380	175	102	73
500803	Gupaliya	232.00	161	806	410	396	123	62	61
500804	Kani Khedi	676.00	83	453	241	212	87	46	41
500805	Garhpahara	697.00	56	264	133	131	72	30	42
500806	Jamaniya	742.00	107	585	328	257	89	56	33
500807	Jasaiya	558.00	184	961	506	455	157	69	88
500808	Nehakai	176.00	79	354	199	155	55	34	21
500809	Phutera	626.00	65	344	195	149	80	50	30
500810	Baghawa	186.00	57	248	133	115	31	19	12
500811	Banskhedi	460.00	76	371	192	179	86	48	38
500812	Hansali	317.00	46	233	120	113	52	28	24
500813	Barkheda Jamal	558.00	503	2,303	1,213	1,090	410	200	210
500814	Pyasi	426.00	97	542	312	230	79	48	31
500815	Ikodiya	798.00	331	1,691	913	778	274	132	142
500816	Ghat Bamuriya	859.00	332	1,641	876	765	259	137	122
500817	Atareji	560.00	179	832	436	396	111	41	70
500818	Khai Kheda	261.00				-----Un-inhabited-----			
500819	Amoda	394.00	172	1,105	593	512	194	90	104
500820	Amrod	278.00	17	73	35	38	22	8	14
500821	Kherkhedi	260.00	65	334	175	159	68	33	35
500822	Piparoda	374.00	132	663	368	295	84	51	33
500823	Barkhuwa	234.00	53	253	133	120	45	26	19
500824	Berkhedi	161.00	86	388	204	184	57	28	29
500825	Rusalli	163.00	67	319	163	156	63	28	35
500826	Sumer	329.00	142	647	354	293	118	67	51
500827	Barkheda Kachhi	612.00	494	2,478	1,289	1,189	461	228	233
500828	Jhagar Bamuriya	360.00	161	800	424	376	164	84	80
500829	Jakhalon	806.00	60	277	148	129	57	31	26
500830	Jaroli Buzarg	790.00	371	1,781	945	836	351	174	177
500831	Haru Khedi	990.00	248	1,216	642	574	195	101	94
500832	Gaduli	414.00	114	727	367	360	114	53	61
500833	Vardhuwaya	433.00	183	810	419	391	168	93	75
500834	Madhi Khurd	235.00	120	604	323	281	84	43	41
500835	Nadan Khedi	558.00	289	1,583	817	766	257	131	126
500836	Jatoli	418.00	191	953	503	450	155	73	82
500837	Tila	787.00	257	1,435	761	674	233	116	117
500838	Bandhi	804.00	143	735	402	333	102	44	58
500839	Tanda	446.00	167	714	365	349	107	54	53
500840	Bhawanipur	231.00				-----Un-inhabited-----			
500841	Bhaison Kalan	443.00	186	855	477	378	163	88	75
500842	Madhawan	260.00	52	261	134	127	32	19	13
500843	Narkheda	745.00	240	1,197	637	560	199	101	98
500844	Pir Bamori	139.00				-----Un-inhabited-----			
500845	Khajuriya	420.00	248	1,240	652	588	248	138	110
500846	Bahadurpur	188.00	760	3,551	1,848	1,703	555	272	283
500847	Kukawali	513.00	160	871	445	426	142	67	75
500848	Kumharra	348.00	138	739	385	354	140	78	62
500849	Khopra	373.00	106	643	338	305	124	58	66
500850	Sopara	225.00	137	678	367	311	144	79	65
500851	Mata Wali	463.00	143	781	399	382	166	78	88

PRIMARY CENSUS ABSTRACT

CENSUS ABSTRACT

Mungaoli

Scheduled Castes population			Scheduled Tribes population			Literates			Name of Village
Persons	Males	Females	Persons	Males	Females	Persons	Males	Females	
11	12	13	14	15	16	17	18	19	2
250	138	112	-	-	-	696	441	255	Singhada
65	35	30	-	-	-	426	304	122	Semari Piparai
51	30	21	404	200	204	701	469	232	Damdama
14	7	7	17	9	8	421	285	136	Patan
1	1	-	578	301	277	182	104	78	Nahargarh
13	8	5	116	55	61	194	117	77	Khaklon
116	60	56	448	254	194	580	410	170	Tetore
497	264	233	-	-	-	852	548	304	Mathana
-	-	-	12	4	8	237	155	82	Banhai
160	83	77	575	289	286	509	323	186	Jaroli Dhubayai
169	93	76	8	5	3	376	254	122	Pipariya Rampura
362	182	180	-	-	-	373	232	141	Gupaliya
60	33	27	133	69	64	188	123	65	Kani Khedi
-	-	-	207	103	104	92	63	29	Garhpahara
11	5	6	-	-	-	329	227	102	Jamaniya
258	141	117	-	-	-	445	316	129	Jasaiya
129	73	56	-	-	-	217	138	79	Nehakai
58	37	21	77	44	33	139	98	41	Phutera
175	95	80	-	-	-	157	90	67	Baghawa
-	-	-	233	119	114	156	93	63	Banskhedi
20	11	9	48	23	25	103	60	43	Hansali
900	475	425	363	183	180	1,365	824	541	Barkheda Jamal
145	86	59	9	4	5	323	217	106	Pyasi
453	243	210	102	58	44	988	638	350	Ikodiya
218	115	103	179	92	87	911	566	345	Ghat Bamuriya
180	92	88	81	42	39	468	295	173	Atareji
-----Un-inhabited-----									Khai Kheda
377	202	175	-	-	-	564	401	163	Amoda
-	-	-	73	35	38	17	13	4	Amrod
-	-	-	75	38	37	202	117	85	Kherkhedi
132	70	62	152	79	73	390	259	131	Piparoda
246	129	117	-	-	-	137	79	58	Barkhuwa
351	183	168	10	5	5	257	158	99	Berkhedi
-	-	-	89	44	45	215	123	92	Rusalli
28	16	12	103	57	46	430	255	175	Sumer
850	421	429	554	294	260	1,054	642	412	Barkheda Kachhi
32	16	16	319	173	146	431	268	163	Jhagar Bamuriya
123	67	56	118	64	54	123	76	47	Jakhalon
438	235	203	487	261	226	925	599	326	Jaroli Buzarg
381	197	184	98	51	47	708	441	267	Haru Khedi
35	14	21	48	23	25	437	256	181	Gaduli
84	41	43	252	137	115	378	251	127	Vardhuwaya
162	81	81	3	1	2	390	253	137	Madhi Khurd
219	120	99	67	31	36	916	555	361	Nadan Khedi
120	60	60	-	-	-	459	297	162	Jatoli
110	62	48	251	130	121	830	516	314	Tila
-	-	-	128	66	62	445	297	148	Bandhi
89	49	40	160	85	75	470	258	212	Tanda
-----Un-inhabited-----									Bhawanipur
194	107	87	38	24	14	360	240	120	Bhaison Kalan
54	30	24	-	-	-	196	103	93	Madhawan
276	144	132	14	11	3	698	440	258	Narkheda
-----Un-inhabited-----									Pir Bamori
214	113	101	298	151	147	638	367	271	Khajuriya
963	489	474	51	21	30	2,300	1,351	949	Bahadurpur
287	149	138	10	5	5	480	286	194	Kukawali
158	87	71	249	131	118	468	267	201	Kumharra
-	-	-	174	95	79	289	171	118	Khopra
5	2	3	215	110	105	336	209	127	Sopara
121	62	59	213	111	102	410	264	146	Mata Wali

**VILLAGE PRIMARY
C D Block -**

Location code number	Name of Village	Illiterates			Total workers			Main workers		
		Persons	Males	Females	Persons	Males	Females	Persons	Males	Females
1	2	20	21	22	23	24	25	26	27	28
500792	Singhada	546	228	318	427	352	75	414	344	70
500793	Semari Piparai	365	119	246	247	235	12	196	191	5
500794	Damdama	745	278	467	614	450	164	264	258	6
500795	Patan	241	86	155	219	215	4	192	190	2
500796	Nahargarh	406	202	204	173	164	9	164	161	3
500797	Khaklon	405	205	200	257	139	118	245	131	114
500798	Tetore	880	380	500	692	439	253	586	407	179
500799	Mathana	646	260	386	550	489	61	550	489	61
500800	Banhai	224	81	143	217	120	97	131	111	20
500801	Jaroli Dhubayai	681	284	397	601	328	273	597	325	272
500802	Pipariya Rampura	472	214	258	424	259	165	298	246	52
500803	Gupaliya	433	178	255	236	217	19	235	216	19
500804	Kani Khedi	265	118	147	280	147	133	152	125	27
500805	Garhpahara	172	70	102	167	86	81	76	63	13
500806	Jamaniya	256	101	155	198	180	18	184	178	6
500807	Jasaiya	516	190	326	314	278	36	290	266	24
500808	Nehakai	137	61	76	111	104	7	110	104	6
500809	Phutera	205	97	108	224	124	100	173	111	62
500810	Baghawa	91	43	48	74	70	4	66	62	4
500811	Banskhedi	215	99	116	159	81	78	151	79	72
500812	Hansali	130	60	70	103	56	47	103	56	47
500813	Barkheda Jamal	938	389	549	835	611	224	822	604	218
500814	Pyasi	219	95	124	187	175	12	178	169	9
500815	Ikodiya	703	275	428	557	440	117	458	385	73
500816	Ghat Bamuriya	730	310	420	548	472	76	491	435	56
500817	Atareji	364	141	223	377	260	117	226	211	15
500818	Khai Kheda				-----Un-inhabited-----					
500819	Amoda	541	192	349	365	348	17	361	344	17
500820	Amrod	56	22	34	24	19	5	23	18	5
500821	Kherkhedi	132	58	74	107	97	10	105	95	10
500822	Piparoda	273	109	164	215	199	16	205	193	12
500823	Barkhuwa	116	54	62	89	84	5	89	84	5
500824	Berkhedi	131	46	85	103	94	9	50	44	6
500825	Rusalli	104	40	64	109	89	20	109	89	20
500826	Sumer	217	99	118	234	184	50	234	184	50
500827	Barkheda Kachhi	1,424	647	777	920	611	309	901	595	306
500828	Jhagar Bamuriya	369	156	213	297	210	87	193	183	10
500829	Jakhalon	154	72	82	83	80	3	83	80	3
500830	Jaroli Buzarg	856	346	510	937	521	416	830	509	321
500831	Haru Khedi	508	201	307	481	338	143	479	337	142
500832	Gaduli	290	111	179	225	182	43	172	156	16
500833	Vardhuwaya	432	168	264	393	233	160	331	229	102
500834	Madhi Khurd	214	70	144	324	177	147	178	173	5
500835	Nadan Khedi	667	262	405	627	424	203	605	418	187
500836	Jatoli	494	206	288	441	284	157	264	242	22
500837	Tila	605	245	360	506	405	101	347	331	16
500838	Bandhi	290	105	185	412	230	182	322	213	109
500839	Tanda	244	107	137	214	175	39	208	171	37
500840	Bhawanipur				-----Un-inhabited-----					
500841	Bhaison Kalan	495	237	258	290	239	51	268	229	39
500842	Madhawan	65	31	34	83	78	5	83	78	5
500843	Narkheda	499	197	302	594	393	201	302	293	9
500844	Pir Bamori				-----Un-inhabited-----					
500845	Khajuriya	602	285	317	478	332	146	337	321	16
500846	Bahadurpur	1,251	497	754	1,204	985	219	977	849	128
500847	Kukawali	391	159	232	256	235	21	178	160	18
500848	Kumharra	271	118	153	296	194	102	206	186	20
500849	Khopra	354	167	187	246	169	77	141	107	34
500850	Sopara	342	158	184	223	172	51	136	90	46
500851	Mata Wali	371	135	236	279	208	71	225	208	17

PRIMARY CENSUS ABSTRACT

CENSUS ABSTRACT

Mungaoli

Industrial category of main workers													Name of Village 2
Cultivators			Household industry						Other workers				
			Agricultural labourers			workers							
Persons	Males	Females	Persons	Males	Females	Persons	Males	Females	Persons	Males	Females		
29	30	31	32	33	34	35	36	37	38	39	40		
221	213	8	174	114	60	-	-	-	19	17	2	Singhada	
161	161	-	31	29	2	-	-	-	4	1	3	Semari Piparai	
247	244	3	2	2	-	-	-	-	15	12	3	Damdama	
189	188	1	-	-	-	-	-	-	3	2	1	Patan	
99	99	-	63	61	2	-	-	-	2	1	1	Nahargarh	
-	-	-	244	130	114	-	-	-	1	1	-	Khaklon	
93	75	18	475	317	158	3	3	-	15	12	3	Tetore	
318	309	9	224	175	49	-	-	-	8	5	3	Mathana	
113	100	13	13	10	3	1	-	1	4	1	3	Banhai	
125	78	47	445	235	210	-	-	-	27	12	15	Jaroli Dhubayai	
112	110	2	178	130	48	-	-	-	8	6	2	Pipariya Rampura	
111	105	6	116	107	9	-	-	-	8	4	4	Gupaliya	
86	74	12	62	49	13	2	2	-	2	-	2	Kani Khedi	
-	-	-	76	63	13	-	-	-	-	-	-	Garhpahara	
180	175	5	4	3	1	-	-	-	-	-	-	Jamaniya	
186	176	10	86	76	10	1	1	-	17	13	4	Jasaiya	
50	49	1	48	45	3	2	2	-	10	8	2	Nehakai	
98	63	35	74	48	26	-	-	-	1	-	1	Phutera	
63	62	1	-	-	-	-	-	-	3	-	3	Baghawa	
11	10	1	139	69	70	-	-	-	1	-	1	Banskhedi	
10	8	2	93	48	45	-	-	-	-	-	-	Hansali	
195	176	19	443	259	184	1	1	-	183	168	15	Barkheda Jamal	
96	92	4	78	74	4	1	1	-	3	2	1	Pyasi	
149	145	4	277	213	64	2	2	-	30	25	5	Ikodiya	
259	249	10	117	83	34	6	6	-	109	97	12	Ghat Bamuriya	
147	143	4	63	53	10	5	4	1	11	11	-	Atareji	
-----Un-inhabited-----												Khai Kheda	
235	229	6	119	109	10	-	-	-	7	6	1	Amoda	
10	9	1	9	6	3	4	3	1	-	-	-	Amrod	
64	64	-	25	22	3	1	1	-	15	8	7	Kherkhedi	
188	180	8	16	13	3	-	-	-	1	-	1	Piparoda	
62	59	3	24	23	1	-	-	-	3	2	1	Barkhuwa	
31	31	-	8	5	3	-	-	-	11	8	3	Berkhedi	
49	49	-	58	39	19	-	-	-	2	1	1	Rusalli	
53	51	2	162	116	46	-	-	-	19	17	2	Sumer	
88	83	5	798	502	296	1	-	1	14	10	4	Barkheda Kachhi	
82	78	4	104	100	4	-	-	-	7	5	2	Jhagar Bamuriya	
70	69	1	12	11	1	-	-	-	1	-	1	Jakhalon	
324	242	82	423	237	186	4	4	-	79	26	53	Jaroli Buzarg	
99	95	4	347	214	133	-	-	-	33	28	5	Haru Khedi	
104	98	6	58	50	8	-	-	-	10	8	2	Gaduli	
170	152	18	154	73	81	-	-	-	7	4	3	Vardhuwaya	
121	120	1	53	50	3	1	1	-	3	2	1	Madhi Khurd	
464	339	125	133	73	60	-	-	-	8	6	2	Nadan Khedi	
153	146	7	100	89	11	-	-	-	11	7	4	Jatoli	
301	290	11	14	10	4	2	2	-	30	29	1	Tila	
284	177	107	37	36	1	-	-	-	1	-	1	Bandhi	
123	121	2	81	49	32	-	-	-	4	1	3	Tanda	
-----Un-inhabited-----												Bhawanipur	
96	88	8	167	137	30	-	-	-	5	4	1	Bhaison Kalan	
56	55	1	23	19	4	-	-	-	4	4	-	Madhawan	
194	192	2	86	84	2	1	1	-	21	16	5	Narkheda	
-----Un-inhabited-----												Pir Bamori	
146	144	2	180	170	10	2	1	1	9	6	3	Khajuriya	
163	149	14	284	210	74	55	52	3	475	438	37	Bahadurpur	
123	119	4	30	21	9	1	1	-	24	19	5	Kukawali	
60	57	3	139	124	15	-	-	-	7	5	2	Kumharra	
49	49	-	77	45	32	-	-	-	15	13	2	Khopra	
31	29	2	104	61	43	-	-	-	1	-	1	Sopara	
140	127	13	85	81	4	-	-	-	-	-	-	Mata Wali	

VILLAGE PRIMARY
C D Block -

Location code number	Name of Village	Industrial category								
		Marginal workers			Cultivators			Agricultural labourers		
		Persons	Males	Females	Persons	Males	Females	Persons	Males	Females
1	2	41	42	43	44	45	46	47	48	49
500792	Singhada	13	8	5	-	-	-	9	6	3
500793	Semari Piparai	51	44	7	28	28	-	22	15	7
500794	Damdama	350	192	158	4	3	1	334	179	155
500795	Patan	27	25	2	-	-	-	25	23	2
500796	Nahargarh	9	3	6	1	1	-	7	1	6
500797	Khaklon	12	8	4	-	-	-	12	8	4
500798	Tetore	106	32	74	17	7	10	85	24	61
500799	Mathana	-	-	-	-	-	-	-	-	-
500800	Banhai	86	9	77	68	6	62	18	3	15
500801	Jaroli Dhubayai	4	3	1	1	1	-	1	1	-
500802	Pipariya Rampura	126	13	113	25	1	24	101	12	89
500803	Gupaliya	1	1	-	1	1	-	-	-	-
500804	Kani Khedi	128	22	106	84	12	72	44	10	34
500805	Garhpahara	91	23	68	-	-	-	91	23	68
500806	Jamaniya	14	2	12	8	1	7	6	1	5
500807	Jasaiya	24	12	12	4	2	2	17	7	10
500808	Nehakai	1	-	1	-	-	-	-	-	-
500809	Phutera	51	13	38	29	9	20	22	4	18
500810	Baghawa	8	8	-	-	-	-	8	8	-
500811	Banskhedi	8	2	6	-	-	-	8	2	6
500812	Hansali	-	-	-	-	-	-	-	-	-
500813	Barkheda Jamal	13	7	6	-	-	-	11	6	5
500814	Pyasi	9	6	3	-	-	-	7	5	2
500815	Ikodiya	99	55	44	7	7	-	70	33	37
500816	Ghat Bamuriya	57	37	20	-	-	-	46	29	17
500817	Atareji	151	49	102	20	2	18	117	43	74
500818	Khai Kheda	-	-	-	-	-	-	-	-	-
500819	Amoda	4	4	-	4	4	-	-	-	-
500820	Amrod	1	1	-	-	-	-	1	1	-
500821	Kherkhedi	2	2	-	-	-	-	2	2	-
500822	Piparoda	10	6	4	6	3	3	3	2	1
500823	Barkhuwa	-	-	-	-	-	-	-	-	-
500824	Berkhedi	53	50	3	3	3	-	50	47	3
500825	Rusalli	-	-	-	-	-	-	-	-	-
500826	Sumer	-	-	-	-	-	-	-	-	-
500827	Barkheda Kachhi	19	16	3	2	-	2	13	13	-
500828	Jhagar Bamuriya	104	27	77	12	10	2	90	16	74
500829	Jakhalon	-	-	-	-	-	-	-	-	-
500830	Jaroli Buzarg	107	12	95	80	4	76	18	6	12
500831	Haru Khedi	2	1	1	1	1	-	-	-	-
500832	Gaduli	53	26	27	2	2	-	50	24	26
500833	Vardhuwaya	62	4	58	1	-	1	58	4	54
500834	Madhi Khurd	146	4	142	29	2	27	117	2	115
500835	Nadan Khedi	22	6	16	2	1	1	20	5	15
500836	Jatoli	177	42	135	56	1	55	116	38	78
500837	Tila	159	74	85	3	2	1	126	48	78
500838	Bandhi	90	17	73	-	-	-	90	17	73
500839	Tanda	6	4	2	3	1	2	3	3	-
500840	Bhawanipur	-	-	-	-	-	-	-	-	-
500841	Bhaison Kalan	22	10	12	-	-	-	22	10	12
500842	Madhawan	-	-	-	-	-	-	-	-	-
500843	Narkheda	292	100	192	153	45	108	138	54	84
500844	Pir Bamori	-	-	-	-	-	-	-	-	-
500845	Khajuriya	141	11	130	2	-	2	139	11	128
500846	Bahadurpur	227	136	91	8	4	4	121	60	61
500847	Kukawali	78	75	3	-	-	-	74	71	3
500848	Kumharra	90	8	82	4	-	4	86	8	78
500849	Khopra	105	62	43	-	-	-	104	61	43
500850	Sopara	87	82	5	-	-	-	82	77	5
500851	Mata Wali	54	-	54	5	-	5	49	-	49

PRIMARY CENSUS ABSTRACT

CENSUS ABSTRACT

Mungaoli

of marginal workers

Household industry workers									Other workers			Non-workers			Name of Village	Location code number
Persons	Males	Females	Persons	Males	Females	Persons	Males	Females	2	1						
50	51	52	53	54	55	56	57	58								
2	1	1	2	1	1	815	317	498	Singhada	500792						
-	-	-	1	1	-	544	188	356	Semari Piparai	500793						
1	1	-	11	9	2	832	297	535	Damdama	500794						
1	1	-	1	1	-	443	156	287	Patan	500795						
-	-	-	1	1	-	415	142	273	Nahargarh	500796						
-	-	-	-	-	-	342	183	159	Khaklon	500797						
1	-	1	3	1	2	768	351	417	Tetore	500798						
-	-	-	-	-	-	948	319	629	Mathana	500799						
-	-	-	-	-	-	244	116	128	Banhai	500800						
-	-	-	2	1	1	589	279	310	Jaroli Dhubayai	500801						
-	-	-	-	-	-	424	209	215	Pipariya Rampura	500802						
-	-	-	-	-	-	570	193	377	Gupaliya	500803						
-	-	-	-	-	-	173	94	79	Kani Khedi	500804						
-	-	-	-	-	-	97	47	50	Garhpahara	500805						
-	-	-	-	-	-	387	148	239	Jamaniya	500806						
-	-	-	3	3	-	647	228	419	Jasaiya	500807						
-	-	-	1	-	1	243	95	148	Nehakai	500808						
-	-	-	-	-	-	120	71	49	Phutera	500809						
-	-	-	-	-	-	174	63	111	Baghawa	500810						
-	-	-	-	-	-	212	111	101	Banskhedi	500811						
-	-	-	-	-	-	130	64	66	Hansali	500812						
-	-	-	2	1	1	1,468	602	866	Barkheda Jamal	500813						
-	-	-	2	1	1	355	137	218	Pyasi	500814						
19	12	7	3	3	-	1,134	473	661	Ikodiya	500815						
1	-	1	10	8	2	1,093	404	689	Ghat Bamuriya	500816						
8	-	8	6	4	2	455	176	279	Atareji	500817						
-----Un-inhabited-----									Khai Kheda	500818						
-	-	-	-	-	-	740	245	495	Amoda	500819						
-	-	-	-	-	-	49	16	33	Amrod	500820						
-	-	-	-	-	-	227	78	149	Kherkhedi	500821						
-	-	-	1	1	-	448	169	279	Piparoda	500822						
-	-	-	-	-	-	164	49	115	Barkhuwa	500823						
-	-	-	-	-	-	285	110	175	Berkhedi	500824						
-	-	-	-	-	-	210	74	136	Rusalli	500825						
-	-	-	-	-	-	413	170	243	Sumer	500826						
-	-	-	4	3	1	1,558	678	880	Barkheda Kachhi	500827						
2	1	1	-	-	-	503	214	289	Jhagar Bamuriya	500828						
-	-	-	-	-	-	194	68	126	Jakhalon	500829						
1	-	1	8	2	6	844	424	420	Jaroli Buzarg	500830						
1	-	1	-	-	-	735	304	431	Haru Khedi	500831						
-	-	-	1	-	1	502	185	317	Gaduli	500832						
1	-	1	2	-	2	417	186	231	Vardhuwaya	500833						
-	-	-	-	-	-	280	146	134	Madhi Khurd	500834						
-	-	-	-	-	-	956	393	563	Nadan Khedi	500835						
1	-	1	4	3	1	512	219	293	Jatoli	500836						
-	-	-	30	24	6	929	356	573	Tila	500837						
-	-	-	-	-	-	323	172	151	Bandhi	500838						
-	-	-	-	-	-	500	190	310	Tanda	500839						
-----Un-inhabited-----									Bhawanipur	500840						
-	-	-	-	-	-	565	238	327	Bhaison Kalan	500841						
-	-	-	-	-	-	178	56	122	Madhawan	500842						
-	-	-	1	1	-	603	244	359	Narkheda	500843						
-----Un-inhabited-----									Pir Bamori	500844						
-	-	-	-	-	-	762	320	442	Khajuriya	500845						
36	21	15	62	51	11	2,347	863	1,484	Bahadurpur	500846						
1	1	-	3	3	-	615	210	405	Kukawali	500847						
-	-	-	-	-	-	443	191	252	Kumharra	500848						
-	-	-	1	1	-	397	169	228	Khopra	500849						
-	-	-	5	5	-	455	195	260	Sopara	500850						
-	-	-	-	-	-	502	191	311	Mata Wali	500851						

**VILLAGE PRIMARY
C D Block -**

Location code number	Name of Village	Area of Village in hectares	Number of households	Total population (including institutional and houseless population)			Population in the age-group 0-6		
				Persons	Males	Females	Persons	Males	Females
1	2	3	4	5	6	7	8	9	10
500852	Barri	766.00	242	1,295	681	614	260	134	126
500853	Oder	1,360.00	419	2,253	1,217	1,036	346	185	161
500854	Gilaropa	543.00	230	1,244	641	603	213	101	112
500855	Jasan Khedi	273.00	124	637	329	308	119	61	58
500856	Hajookhedi	198.00	44	203	110	93	32	14	18
500857	Bawrod	1,256.00	395	1,659	906	753	261	144	117
500858	Mirjapur	233.00	111	473	256	217	73	36	37
500859	Khiriya Khurd	92.00	24	115	66	49	20	11	9
500860	Malau Khedi	441.00	165	827	430	397	154	80	74
500861	Jalalpur	189.00	81	329	189	140	40	23	17
500862	Gora Bahadurpur	439.00	335	1,941	1,027	914	374	197	177
500863	Sirsora	285.00	147	724	374	350	111	50	61
500864	Laptora	891.00	260	1,376	731	645	257	120	137
500865	Maholi	453.00	117	539	287	252	93	41	52
500866	Nanoti	215.00	50	303	157	146	36	20	16
500867	Bhyana	827.00	163	857	441	416	168	76	92
500868	Barkheda Bhogi	381.00	153	628	361	267	106	73	33
URBAN									
802409	Kasba Kachhi (OG) (Part) WARD NO.-0016 (Rural MDDS CODE:500682)		256	1,272	686	586	213	122	91
802409	Kasbarej Mungawali (OG) WARD NO.-0017 (Rural MDDS CODE:500869)		776	3,928	2,035	1,893	643	328	315
802409	Mahua Khadi (OG) (Part) WARD NO.-0018 (Rural MDDS CODE:500694)		70	303	155	148	38	20	18

PRIMARY CENSUS ABSTRACT

CENSUS ABSTRACT

Mungaoli

Scheduled Castes population			Scheduled Tribes population			Literates			Name of Village
Persons	Males	Females	Persons	Males	Females	Persons	Males	Females	
11	12	13	14	15	16	17	18	19	2
243	124	119	166	94	72	721	451	270	Barri
274	134	140	60	33	27	1,276	798	478	Oder
231	114	117	13	7	6	714	462	252	Gilaropa
42	20	22	2	1	1	342	219	123	Jasan Khedi
51	26	25	-	-	-	153	90	63	Hajookhedi
860	476	384	12	7	5	955	589	366	Bawrod
-	-	-	-	-	-	271	176	95	Mirjapur
-	-	-	-	-	-	66	47	19	Khiriya Khurd
355	186	169	2	1	1	400	265	135	Malau Khedi
40	22	18	41	22	19	184	132	52	Jalalpur
539	279	260	198	103	95	1,115	695	420	Gora Bahadurpur
95	50	45	20	11	9	434	285	149	Sirsora
510	266	244	20	13	7	675	446	229	Laptora
98	53	45	111	56	55	365	215	150	Maholi
16	10	6	13	7	6	216	125	91	Nanoti
82	44	38	156	73	83	463	271	192	Bhyana
331	188	143	76	48	28	305	206	99	Barkheda Bhogi
URBAN									
216	117	99	66	41	25	800	489	311	Kasba Kachhi (OG) (Part) WARD NO.-0016 (Rural MDDS CODE:500682)
994	517	477	471	239	232	2,360	1,366	994	Kasbarej Mungawali (OG) WARD NO.-0017 (Rural MDDS CODE:500869)
113	50	63	6	3	3	193	106	87	Mahua Khadi (OG) (Part) WARD NO.-0018 (Rural MDDS CODE:500694)

VILLAGE PRIMARY
C D Block -

Location code number	Name of Village	Illiterates			Total workers			Main workers		
		Persons	Males	Females	Persons	Males	Females	Persons	Males	Females
1	2	20	21	22	23	24	25	26	27	28
500852	Barri	574	230	344	462	355	107	430	341	89
500853	Oder	977	419	558	788	688	100	776	684	92
500854	Gilaropa	530	179	351	424	379	45	297	275	22
500855	Jasan Khedi	295	110	185	196	187	9	196	187	9
500856	Hajookhedi	50	20	30	74	63	11	74	63	11
500857	Bawrod	704	317	387	600	451	149	446	412	34
500858	Mirjapur	202	80	122	145	135	10	120	112	8
500859	Khiriya Khurd	49	19	30	37	33	4	25	24	1
500860	Malau Khedi	427	165	262	270	245	25	216	205	11
500861	Jalalpur	145	57	88	100	91	9	91	86	5
500862	Gora Bahadurpur	826	332	494	640	511	129	327	305	22
500863	Sirsora	290	89	201	238	180	58	153	147	6
500864	Laptora	701	285	416	384	371	13	374	361	13
500865	Maholi	174	72	102	199	149	50	93	89	4
500866	Nanoti	87	32	55	96	82	14	91	79	12
500867	Bhyana	394	170	224	261	229	32	250	222	28
500868	Barkheda Bhogi	323	155	168	259	196	63	253	190	63
URBAN										
802409	Kasba Kachhi (OG) (Part) WARD NO.-0016 (Rural MDDS CODE:500682)	472	197	275	421	341	80	255	214	41
802409	Kasbarej Mungawali (OG) WARD NO.-0017 (Rural MDDS CODE:500869)	1,568	669	899	1,167	971	196	1,086	911	175
802409	Mahua Khadi (OG) (Part) WARD NO.-0018 (Rural MDDS CODE:500694)	110	49	61	84	76	8	79	72	7

PRIMARY CENSUS ABSTRACT

CENSUS ABSTRACT
Mungaoli

Industrial category of main workers													Name of Village 2
Cultivators			Agricultural labourers			Household industry workers			Other workers				
Persons	Males	Females	Persons	Males	Females	Persons	Males	Females	Persons	Males	Females		
29	30	31	32	33	34	35	36	37	38	39	40		
298	240	58	130	99	31	-	-	-	2	2	-	Barri	
354	344	10	387	309	78	-	-	-	35	31	4	Oder	
256	242	14	27	22	5	1	1	-	13	10	3	Gilaropa	
157	151	6	27	26	1	1	1	-	11	9	2	Jasan Khedi	
43	42	1	31	21	10	-	-	-	-	-	-	Hajookhedi	
284	272	12	137	118	19	-	-	-	25	22	3	Bawrod	
95	90	5	23	21	2	-	-	-	2	1	1	Mirjapur	
20	20	-	5	4	1	-	-	-	-	-	-	Khiriya Khurd	
107	104	3	104	97	7	-	-	-	5	4	1	Malau Khedi	
75	74	1	15	11	4	-	-	-	1	1	-	Jalalpur	
262	249	13	49	44	5	1	1	-	15	11	4	Gora Bahadurpur	
139	137	2	10	7	3	-	-	-	4	3	1	Sirsora	
248	246	2	117	111	6	4	1	3	5	3	2	Laptora	
75	73	2	15	14	1	2	2	-	1	-	1	Maholi	
87	76	11	-	-	-	-	-	-	4	3	1	Nanoti	
143	138	5	75	71	4	24	7	17	8	6	2	Bhyana	
72	70	2	171	113	58	-	-	-	10	7	3	Barkheda Bhogi	
URBAN													
61	46	15	2	2	-	3	-	3	189	166	23	Kasba Kachhi (OG) (Part) WARD NO.-0016 (Rural MDDS CODE:500682)	
153	144	9	35	28	7	59	18	41	839	721	118	Kasbarej Mungawali (OG) WARD NO.-0017 (Rural MDDS CODE:500869)	
1	1	-	-	-	-	5	4	1	73	67	6	Mahua Khadi (OG) (Part) WARD NO.-0018 (Rural MDDS CODE:500694)	

**VILLAGE PRIMARY
C D Block -**

Location code number	Name of Village	Industrial category								
		Marginal workers			Cultivators			Agricultural labourers		
		Persons	Males	Females	Persons	Males	Females	Persons	Males	Females
1	2	41	42	43	44	45	46	47	48	49
500852	Barri	32	14	18	-	-	-	31	13	18
500853	Oder	12	4	8	7	3	4	2	1	1
500854	Gilaropa	127	104	23	10	3	7	115	99	16
500855	Jasan Khedi	-	-	-	-	-	-	-	-	-
500856	Hajookhedi	-	-	-	-	-	-	-	-	-
500857	Bawrod	154	39	115	5	3	2	144	33	111
500858	Mirjapur	25	23	2	1	1	-	11	10	1
500859	Khiriya Khurd	12	9	3	2	2	-	-	-	-
500860	Malau Khedi	54	40	14	-	-	-	53	40	13
500861	Jalapur	9	5	4	1	-	1	8	5	3
500862	Gora Bahadurpur	313	206	107	24	14	10	288	192	96
500863	Sirsora	85	33	52	9	2	7	76	31	45
500864	Laptora	10	10	-	-	-	-	9	9	-
500865	Maholi	106	60	46	2	2	-	102	58	44
500866	Nanoti	5	3	2	-	-	-	5	3	2
500867	Bhyana	11	7	4	1	1	-	1	1	-
500868	Barkheda Bhogi	6	6	-	3	3	-	3	3	-
URBAN										
802409	Kasba Kachhi (OG) (Part) WARD NO.-0016 (Rural MDDS CODE:500682)	166	127	39	-	-	-	29	7	22
802409	Kasbarej Mungawali (OG) WARD NO.-0017 (Rural MDDS CODE:500869)	81	60	21	6	4	2	43	29	14
802409	Mahua Khadi (OG) (Part) WARD NO.-0018 (Rural MDDS CODE:500694)	5	4	1	-	-	-	-	-	-

PRIMARY CENSUS ABSTRACT

CENSUS ABSTRACT
Mungaoli

of marginal workers										Location code number
Household industry workers			Other workers			Non-workers			Name of Village	
Persons	Males	Females	Persons	Males	Females	Persons	Males	Females		2
50	51	52	53	54	55	56	57	58		
-	-	-	1	1	-	833	326	507	Barri	500852
1	-	1	2	-	2	1,465	529	936	Oder	500853
-	-	-	2	2	-	820	262	558	Gilaropa	500854
-	-	-	-	-	-	441	142	299	Jasan Khedi	500855
-	-	-	-	-	-	129	47	82	Hajookhedi	500856
-	-	-	5	3	2	1,059	455	604	Bawrod	500857
-	-	-	13	12	1	328	121	207	Mirjapur	500858
-	-	-	10	7	3	78	33	45	Khiriya Khurd	500859
-	-	-	1	-	1	557	185	372	Malau Khedi	500860
-	-	-	-	-	-	229	98	131	Jalalpur	500861
-	-	-	1	-	1	1,301	516	785	Gora Bahadurpur	500862
-	-	-	-	-	-	486	194	292	Sirsora	500863
1	1	-	-	-	-	992	360	632	Laptora	500864
1	-	1	1	-	1	340	138	202	Maholi	500865
-	-	-	-	-	-	207	75	132	Nanoti	500866
1	1	-	8	4	4	596	212	384	Bhyana	500867
-	-	-	-	-	-	369	165	204	Barkheda Bhogi	500868
URBAN										
6	5	1	131	115	16	851	345	506	Kasba Kachhi (OG) (Part) WARD NO.-0016 (Rural MDDS CODE:500682)	802409
4	1	3	28	26	2	2,761	1,064	1,697	Kasbarej Mungawali (OG) WARD NO.-0017 (Rural MDDS CODE:500869)	802409
-	-	-	5	4	1	219	79	140	Mahua Khadi (OG) (Part) WARD NO.-0018 (Rural MDDS CODE:500694)	802409

**VILLAGE PRIMARY
C D Block -**

Location code number	Area of Village in hectares	Number of households	Total population (including institutional and houseless population)			Population in the age-group 0-6			
			Persons	Males	Females	Persons	Males	Females	
			1	2	3	4	5	6	7
0272	Ashoknagar (Total)	123,781.90	42,541	207,092	108,583	98,509	33,912	17,710	16,202
0272	Ashoknagar (Rural)	123,781.90	42,541	207,092	108,583	98,509	33,912	17,710	16,202
0272	Ashoknagar (Urban)	0.00	-	-	-	-	-	-	-
RURAL									
500323	Gora	193.00	67	300	174	126	42	23	19
500324	Diyadhari	853.00	326	1,405	754	651	228	136	92
500325	Dhora	371.00	183	947	487	460	155	88	67
500326	Barodiya Shadora	255.00	71	285	150	135	30	11	19
500327	Marup	337.00	103	483	238	245	85	47	38
500328	Khajuriya Subedar	255.00	100	411	217	194	64	29	35
500329	Dhaturiya	527.00	159	771	415	356	112	66	46
500330	Padariya	194.00	180	767	412	355	101	55	46
500331	Parasari Tikaram	192.00	18	60	37	23	5	2	3
500332	Barkhedi	302.00	154	782	444	338	126	67	59
500333	Bansapur	559.00	175	777	406	371	124	64	60
500334	Singwasa	84.00	28	163	87	76	29	19	10
500335	Sijawat	555.00	176	742	418	324	102	64	38
500336	Awari	367.00	268	1,428	756	672	284	153	131
500337	Tarawali	392.00	165	889	453	436	132	60	72
500338	Pachhari	300.00	131	720	447	273	90	48	42
500339	Palka Tori	385.00	178	962	530	432	180	112	68
500340	Badagaon	291.00	98	427	228	199	55	25	30
500341	Khiriya Gum	136.00	19	114	60	54	16	8	8
500342	Khera Laloi	254.00	79	369	189	180	49	18	31
500343	Guchrai	311.00	84	371	198	173	56	27	29
500344	Chhaprai Khalsa	132.00	83	350	185	165	56	29	27
500345	Nanakpur Muhal	377.00	27	118	66	52	18	10	8
500346	Bamooriya Foot	399.00	199	913	479	434	162	80	82
500347	Bobupur Muhal	554.00	66	308	156	152	70	37	33
500348	Bijori	259.00	125	507	269	238	95	53	42
500349	Ranwasar Khalsa	1,551.00	444	2,371	1,242	1,129	360	190	170
500350	Garoli	515.00	216	923	504	419	125	71	54
500351	Chopra Pachhar	102.00	9	42	22	20	5	-	5
500352	Chhaprai Mafi	207.00	69	373	179	194	60	26	34
500353	Nandnai	77.00	48	226	121	105	30	17	13
500354	Dangora Foot	525.00	131	657	362	295	95	54	41
500355	Narayanpur	652.00	234	1,251	652	599	191	101	90
500356	Pipnawada	212.00	113	599	305	294	110	55	55
500357	Pipariya Pachhar	70.00							
-----Un-inhabited-----									
500358	Barkheda Hemraj	107.00	184	795	413	382	130	71	59
500359	Mad Kheda	224.00	188	760	407	353	128	77	51
500360	Sahodari	788.00	336	1,477	814	663	275	171	104
500361	Simiriya	309.00	62	292	152	140	44	26	18
500362	Sirsi Pachhar	248.00	119	582	299	283	97	49	48
500363	Akhaidan	123.00	7	49	22	27	9	3	6
500364	Kolua	244.00	130	754	409	345	128	68	60
500365	Jama Khedi	306.00	145	938	490	448	140	73	67
500366	Takneri	193.00	177	854	421	433	157	75	82
500367	Pawargarh	269.00	24	102	62	40	7	5	2
500368	Pathriya	268.00	72	302	155	147	42	21	21
500369	Pipal Kheda	369.00	167	751	396	355	122	64	58
500370	Bansa Khedi	238.00	45	223	115	108	31	17	14
500371	Barkheda Jagir	226.00	133	513	281	232	83	47	36
500372	Manakpur	174.00	21	112	60	52	12	4	8
500373	Mardapur	97.00	2	8	3	5	2	-	2
500374	Rusalla Khurd	318.00	19	101	49	52	11	5	6
500375	Kajrai	317.00	135	625	319	306	98	52	46
500376	Kariya Khedi	317.00	148	610	334	276	100	46	54
500377	Kundoli	258.00	47	262	138	124	39	20	19
500378	Jaidai	162.00	56	347	184	163	45	27	18

PRIMARY CENSUS ABSTRACT

CENSUS ABSTRACT

Ashoknagar

Scheduled Castes population			Scheduled Tribes population			Literates			Name of Village
Persons	Males	Females	Persons	Males	Females	Persons	Males	Females	
11	12	13	14	15	16	17	18	19	2
57,855	30,233	27,622	8,356	4,298	4,058	110,919	69,564	41,355	Ashoknagar (Total)
57,855	30,233	27,622	8,356	4,298	4,058	110,919	69,564	41,355	Ashoknagar (Rural)
-	-	-	-	-	-	-	-	-	Ashoknagar (Urban)
RURAL									
158	91	67	-	-	-	171	112	59	Gora
429	241	188	-	-	-	759	494	265	Diyadhari
138	71	67	-	-	-	540	345	195	Dhora
-	-	-	-	-	-	188	120	68	Barodiya Shadora
359	175	184	-	-	-	321	173	148	Marup
309	162	147	-	-	-	231	149	82	Khajuriya Subedar
326	174	152	-	-	-	524	324	200	Dhuriya
169	89	80	1	-	1	551	328	223	Padariya
3	2	1	15	7	8	40	28	12	Parasari Tikaram
200	119	81	-	-	-	455	300	155	Barkhedi
469	245	224	-	-	-	436	282	154	Bansapur
158	85	73	-	-	-	89	50	39	Singwasa
182	104	78	-	-	-	486	302	184	Sijawat
470	244	226	82	42	40	754	493	261	Awari
230	119	111	130	66	64	509	318	191	Tarawali
148	87	61	17	13	4	499	337	162	Pachhari
115	60	55	-	-	-	460	315	145	Palka Tori
312	166	146	-	-	-	292	188	104	Badagaon
-	-	-	-	-	-	78	45	33	Khiriya Gum
-	-	-	-	-	-	224	146	78	Khera Laloi
42	25	17	-	-	-	204	142	62	Guchrai
-	-	-	-	-	-	195	137	58	Chhaprai Khalsa
-	-	-	37	20	17	67	45	22	Nanakpur Muhal
523	285	238	3	2	1	513	328	185	Bamooriya Foot
27	13	14	208	110	98	138	85	53	Bobupur Muhal
115	61	54	-	-	-	280	185	95	Bijori
564	283	281	-	-	-	1,475	931	544	Ranwasar Khalsa
225	126	99	-	-	-	523	355	168	Garroli
1	1	-	-	-	-	27	19	8	Chopra Pachhar
304	146	158	-	-	-	178	102	76	Chhaprai Mafi
-	-	-	1	-	1	114	73	41	Nandnai
103	59	44	34	19	15	395	243	152	Dangora Foot
376	192	184	7	5	2	675	424	251	Narayanpur
233	122	111	4	1	3	315	184	131	Pipnawada
-----Un-inhabited-----									Pipariya Pachhar
-	-	-	-	-	-	488	272	216	Barkheda Hemraj
228	119	109	158	87	71	319	184	135	Mad Kheda
471	260	211	8	4	4	682	442	240	Sahodari
159	83	76	-	-	-	149	88	61	Simiriya
522	269	253	-	-	-	313	190	123	Sirsi Pachhar
-	-	-	25	11	14	12	7	5	Akhaidan
345	197	148	207	110	97	357	220	137	Kolua
843	441	402	-	-	-	601	369	232	Jama Khedi
36	16	20	555	272	283	323	216	107	Takneri
10	4	6	1	1	-	69	47	22	Pawargarh
101	52	49	-	-	-	196	111	85	Pathriya
471	244	227	-	-	-	412	261	151	Pipal Kheda
162	82	80	-	-	-	134	80	54	Bansa Khedi
137	73	64	-	-	-	277	186	91	Barkheda Jagir
6	2	4	-	-	-	65	40	25	Manakpur
8	3	5	-	-	-	6	3	3	Mardapur
-	-	-	8	4	4	52	27	25	Rusalla Khurd
377	193	184	99	51	48	378	228	150	Kajrai
-	-	-	138	79	59	386	243	143	Kariya Khedi
-	-	-	16	9	7	143	93	50	Kundoli
-	-	-	20	9	11	221	138	83	Jaidai

**VILLAGE PRIMARY
C D Block -**

Location code number	Name of Village	Illiterates			Total workers			Main workers		
		Persons	Males	Females	Persons	Males	Females	Persons	Males	Females
		20	21	22	23	24	25	26	27	28
0272	Ashoknagar (Total)	96,173	39,019	57,154	75,679	58,013	17,666	58,348	50,071	8,277
0272	Ashoknagar (Rural)	96,173	39,019	57,154	75,679	58,013	17,666	58,348	50,071	8,277
0272	Ashoknagar (Urban)	-	-	-	-	-	-	-	-	-
RURAL										
500323	Gora	129	62	67	97	96	1	97	96	1
500324	Diyadhari	646	260	386	467	416	51	277	259	18
500325	Dhora	407	142	265	463	257	206	437	243	194
500326	Barodiya Shadora	97	30	67	103	100	3	87	85	2
500327	Marup	162	65	97	223	128	95	223	128	95
500328	Khajuriya Subedar	180	68	112	118	109	9	118	109	9
500329	Dhaturiya	247	91	156	212	206	6	184	179	5
500330	Padariya	216	84	132	276	231	45	226	210	16
500331	Parasari Tikaram	20	9	11	26	18	8	25	18	7
500332	Barkhedi	327	144	183	268	206	62	213	185	28
500333	Bansapur	341	124	217	274	214	60	176	173	3
500334	Singwasa	74	37	37	51	43	8	51	43	8
500335	Sijawat	256	116	140	235	223	12	233	221	12
500336	Awari	674	263	411	432	334	98	400	313	87
500337	Tarawali	380	135	245	324	261	63	286	244	42
500338	Pachhari	221	110	111	314	281	33	298	277	21
500339	Palka Tori	502	215	287	394	266	128	77	71	6
500340	Badagaon	135	40	95	180	129	51	139	127	12
500341	Khiriya Gum	36	15	21	58	32	26	34	27	7
500342	Khera Laloi	145	43	102	197	111	86	89	78	11
500343	Guchrai	167	56	111	125	113	12	101	97	4
500344	Chhaprai Khalsa	155	48	107	91	87	4	70	69	1
500345	Nanakpur Muhal	51	21	30	33	29	4	18	18	-
500346	Bamooriya Foot	400	151	249	368	256	112	239	231	8
500347	Bobupur Muhal	170	71	99	92	83	9	26	23	3
500348	Bijori	227	84	143	147	136	11	123	116	7
500349	Ranwasar Khalsa	896	311	585	675	633	42	585	557	28
500350	Garroli	400	149	251	293	269	24	227	223	4
500351	Chopra Pachhar	15	3	12	12	12	-	12	12	-
500352	Chhaprai Mafi	195	77	118	108	102	6	108	102	6
500353	Nandnai	112	48	64	64	62	2	64	62	2
500354	Dangora Foot	262	119	143	239	175	64	224	166	58
500355	Narayanpur	576	228	348	372	360	12	367	356	11
500356	Pipnawada	284	121	163	311	154	157	296	148	148
500357	Pipariya Pachhar	-----Un-inhabited-----								
500358	Barkheda Hemraj	307	141	166	237	225	12	226	221	5
500359	Mad Kheda	441	223	218	254	182	72	93	85	8
500360	Sahodari	795	372	423	501	409	92	314	277	37
500361	Simiriya	143	64	79	117	90	27	117	90	27
500362	Sirsi Pachhar	269	109	160	296	160	136	181	106	75
500363	Akhaidan	37	15	22	24	16	8	24	16	8
500364	Kolua	397	189	208	263	212	51	227	209	18
500365	Jama Khedi	337	121	216	332	244	88	221	215	6
500366	Takneri	531	205	326	278	195	83	138	133	5
500367	Pawargarh	33	15	18	47	35	12	47	35	12
500368	Pathriya	106	44	62	118	87	31	118	87	31
500369	Pipal Kheda	339	135	204	320	218	102	201	197	4
500370	Bansa Khedi	89	35	54	67	58	9	67	58	9
500371	Barkheda Jagir	236	95	141	155	144	11	150	140	10
500372	Manakpur	47	20	27	38	37	1	38	37	1
500373	Mardapur	2	-	2	3	3	-	3	3	-
500374	Rusalla Khurd	49	22	27	32	28	4	32	28	4
500375	Kajrai	247	91	156	160	153	7	158	153	5
500376	Kariya Khedi	224	91	133	202	167	35	177	165	12
500377	Kundoli	119	45	74	170	91	79	118	64	54
500378	Jaidai	126	46	80	234	114	120	162	84	78

PRIMARY CENSUS ABSTRACT

CENSUS ABSTRACT

Ashoknagar

Industrial category of main workers													Name of Village 2
Cultivators			Household industry						Other workers				
			Agricultural labourers			workers							
Persons	Males	Females	Persons	Males	Females	Persons	Males	Females	Persons	Males	Females		
29	30	31	32	33	34	35	36	37	38	39	40		
31,483	29,724	1,759	18,149	13,407	4,742	725	506	219	7,991	6,434	1,557	Ashoknagar (Total)	
31,483	29,724	1,759	18,149	13,407	4,742	725	506	219	7,991	6,434	1,557	Ashoknagar (Rural)	
-	-	-	-	-	-	-	-	-	-	-	-	Ashoknagar (Urban)	
RURAL													
40	40	-	10	10	-	-	-	-	47	46	1	Gora	
179	174	5	21	16	5	1	1	-	76	68	8	Diyadhari	
347	194	153	77	38	39	4	2	2	9	9	-	Dhora	
84	82	2	1	1	-	2	2	-	-	-	-	Barodiya Shadora	
51	51	-	168	74	94	-	-	-	4	3	-	Marup	
58	54	4	53	50	3	-	-	-	7	5	2	Khajuriya Subedar	
117	117	-	27	26	1	-	-	-	40	36	4	Dhaturiya	
74	73	1	51	43	8	25	25	-	76	69	7	Padariya	
1	1	-	20	13	7	-	-	-	4	4	-	Parasari Tikaram	
101	99	2	92	73	19	6	4	2	14	9	5	Barkhedi	
104	103	1	18	18	-	1	1	-	53	51	2	Bansapur	
3	2	1	12	11	1	-	-	-	36	30	6	Singwasa	
72	70	2	84	80	4	1	1	-	76	70	6	Sijawat	
123	112	11	114	49	65	3	3	-	160	149	11	Awari	
127	121	6	137	103	34	2	2	-	20	18	2	Tarawali	
76	75	1	14	9	5	2	1	1	206	192	14	Pachhari	
65	60	5	9	9	-	1	1	-	2	1	1	Palka Tori	
51	48	3	35	31	4	-	-	-	53	48	5	Badagaon	
28	22	6	4	4	-	1	1	-	1	-	1	Khiriya Gum	
80	73	7	7	3	4	-	-	-	2	2	-	Khera Laloi	
58	56	2	42	41	1	-	-	-	1	-	1	Guchrai	
68	68	-	1	1	-	-	-	-	1	-	1	Chhaprai Khalsa	
18	18	-	-	-	-	-	-	-	-	-	-	Nanakpur Muhal	
117	112	5	116	115	1	-	-	-	6	4	2	Bamooriya Foot	
23	23	-	-	-	-	-	-	-	3	-	3	Bobupur Muhal	
69	66	3	46	43	3	-	-	-	8	7	1	Bijori	
310	303	7	36	35	1	6	5	1	233	214	19	Ranwasar Khalsa	
157	156	1	50	49	1	2	2	-	18	16	2	Garoli	
10	10	-	1	1	-	-	-	-	1	1	-	Chopra Pachhar	
107	101	6	1	1	-	-	-	-	-	-	-	Chhaprai Mafi	
63	61	2	1	1	-	-	-	-	-	-	-	Nandnai	
58	56	2	148	97	51	3	1	2	15	12	3	Dangora Foot	
273	271	2	79	72	7	2	2	-	13	11	2	Narayanpur	
10	5	5	286	143	143	-	-	-	-	-	-	Pipnawada	
-----Un-inhabited-----													
98	98	-	117	116	1	3	1	2	8	6	2	Barkheda Hemraj	
53	51	2	24	20	4	2	2	-	14	12	2	Mad Kheda	
168	166	2	116	84	32	7	7	-	23	20	3	Sahodari	
41	41	-	72	47	25	4	2	2	-	-	-	Simiriya	
42	23	19	134	79	55	-	-	-	5	4	1	Sirsi Pachhar	
8	8	-	16	8	8	-	-	-	-	-	-	Akhaidan	
67	63	4	153	141	12	1	1	-	6	4	2	Kolua	
187	186	1	6	4	2	1	1	-	27	24	3	Jama Khedi	
47	44	3	88	87	1	-	-	-	3	2	1	Takneri	
24	21	3	19	11	8	2	2	-	2	1	1	Pawargarh	
28	27	1	87	58	29	-	-	-	3	2	1	Pathriya	
153	153	-	24	24	-	-	-	-	24	20	4	Pipal Kheda	
17	16	1	28	25	3	2	-	2	20	17	3	Bansa Khedi	
57	56	1	68	65	3	7	3	4	18	16	2	Barkheda Jagir	
19	19	-	15	15	-	-	-	-	4	3	1	Manakpur	
1	1	-	2	2	-	-	-	-	-	-	-	Mardapur	
8	8	-	18	14	4	-	-	-	6	6	-	Rusalla Khurd	
89	88	1	64	60	4	1	1	-	4	4	-	Kajrai	
109	106	3	60	56	4	-	-	-	8	3	5	Kariya Khedi	
109	59	50	3	3	-	-	-	-	6	2	4	Kundoli	
158	81	77	1	1	-	-	-	-	3	2	1	Jaidai	

VILLAGE PRIMARY
C D Block -

Location code number	Name of Village	Industrial category								
		Marginal workers			Cultivators			Agricultural labourers		
		Persons	Males	Females	Persons	Males	Females	Persons	Males	Females
1	2	41	42	43	44	45	46	47	48	49
0272	Ashoknagar (Total)	17,331	7,942	9,389	2,150	952	1,198	13,292	5,964	7,328
0272	Ashoknagar (Rural)	17,331	7,942	9,389	2,150	952	1,198	13,292	5,964	7,328
0272	Ashoknagar (Urban)	-	-	-	-	-	-	-	-	-
RURAL										
500323	Gora	-	-	-	-	-	-	-	-	-
500324	Diyadhari	190	157	33	7	6	1	100	71	29
500325	Dhora	26	14	12	1	1	-	23	12	11
500326	Barodiya Shadora	16	15	1	15	15	-	1	-	1
500327	Marup	-	-	-	-	-	-	-	-	-
500328	Khajuriya Subedar	-	-	-	-	-	-	-	-	-
500329	Dhaturiya	28	27	1	3	3	-	21	20	1
500330	Padariya	50	21	29	3	3	-	23	5	18
500331	Parasari Tikaram	1	-	1	-	-	-	1	-	1
500332	Barkhedhi	55	21	34	6	3	3	41	16	25
500333	Bansapur	98	41	57	2	2	-	59	6	53
500334	Singwasa	-	-	-	-	-	-	-	-	-
500335	Sijawat	2	2	-	-	-	-	-	-	-
500336	Awari	32	21	11	5	4	1	22	12	10
500337	Tarawali	38	17	21	3	3	-	32	11	21
500338	Pachhari	16	4	12	2	-	2	5	-	5
500339	Palka Tori	317	195	122	91	49	42	215	140	75
500340	Badagaon	41	2	39	6	2	4	32	-	32
500341	Khiriya Gum	24	5	19	15	4	11	8	1	7
500342	Khera Laloi	108	33	75	77	23	54	22	8	14
500343	Guchrai	24	16	8	2	2	-	18	11	7
500344	Chhaprai Khalsa	21	18	3	-	-	-	21	18	3
500345	Nanakpur Muhal	15	11	4	-	-	-	15	11	4
500346	Bamooriya Foot	129	25	104	8	4	4	120	21	99
500347	Bobupur Muhal	66	60	6	-	-	-	66	60	6
500348	Bijori	24	20	4	-	-	-	23	19	4
500349	Ranwasar Khalsa	90	76	14	10	6	4	49	41	8
500350	Garroli	66	46	20	3	1	2	55	37	18
500351	Chopra Pachhar	-	-	-	-	-	-	-	-	-
500352	Chhaprai Mafi	-	-	-	-	-	-	-	-	-
500353	Nandnai	-	-	-	-	-	-	-	-	-
500354	Dangora Foot	15	9	6	1	1	-	12	6	6
500355	Narayanpur	5	4	1	2	1	1	3	3	-
500356	Pipnawada	15	6	9	1	-	1	11	4	7
500357	Pipariya Pachhar	-----Un-inhabited-----								
500358	Barkheda Hemraj	11	4	7	1	-	1	4	4	-
500359	Mad Kheda	161	97	64	-	-	-	156	92	64
500360	Sahodari	187	132	55	12	10	2	153	110	43
500361	Simiriya	-	-	-	-	-	-	-	-	-
500362	Sirsi Pachhar	115	54	61	34	17	17	79	35	44
500363	Akhaidan	-	-	-	-	-	-	-	-	-
500364	Kolua	36	3	33	-	-	-	36	3	33
500365	Jama Khedi	111	29	82	2	-	2	109	29	80
500366	Takneri	140	62	78	8	2	6	-	-	-
500367	Pawargarh	-	-	-	-	-	-	-	-	-
500368	Pathriya	-	-	-	-	-	-	-	-	-
500369	Pipal Kheda	119	21	98	2	1	1	117	20	97
500370	Bansa Khedi	-	-	-	-	-	-	-	-	-
500371	Barkheda Jagir	5	4	1	-	-	-	-	-	-
500372	Manakpur	-	-	-	-	-	-	-	-	-
500373	Mardapur	-	-	-	-	-	-	-	-	-
500374	Rusalla Khurd	-	-	-	-	-	-	-	-	-
500375	Kajrai	2	-	2	-	-	-	2	-	2
500376	Kariya Khedi	25	2	23	1	1	-	23	1	22
500377	Kundoli	52	27	25	39	19	20	12	8	4
500378	Jaidai	72	30	42	60	24	36	12	6	6

PRIMARY CENSUS ABSTRACT

CENSUS ABSTRACT

Ashoknagar

of marginal workers

									Name of Village	Location code number
Household industry workers			Other workers			Non-workers				
Persons	Males	Females	Persons	Males	Females	Persons	Males	Females	2	1
50	51	52	53	54	55	56	57	58		
340	159	181	1,549	867	682	131,413	50,570	80,843	Ashoknagar (Total)	0272
340	159	181	1,549	867	682	131,413	50,570	80,843	Ashoknagar (Rural)	0272
-	-	-	-	-	-	-	-	-	Ashoknagar (Urban)	0272
RURAL										
-	-	-	-	-	-	203	78	125	Gora	500323
1	1	-	82	79	3	938	338	600	Diyadhari	500324
-	-	-	2	1	1	484	230	254	Dhora	500325
-	-	-	-	-	-	182	50	132	Barodiya Shadora	500326
-	-	-	-	-	-	260	110	150	Marup	500327
-	-	-	-	-	-	293	108	185	Khajuriya Subedar	500328
-	-	-	4	4	-	559	209	350	Dhaturiya	500329
3	-	3	21	13	8	491	181	310	Padariya	500330
-	-	-	-	-	-	34	19	15	Parasari Tikaram	500331
1	-	1	7	2	5	514	238	276	Barkhedi	500332
1	-	1	36	33	3	503	192	311	Bansapur	500333
-	-	-	-	-	-	112	44	68	Singwasa	500334
-	-	-	2	2	-	507	195	312	Sijawat	500335
-	-	-	5	5	-	996	422	574	Awari	500336
1	1	-	2	2	-	565	192	373	Tarawali	500337
-	-	-	9	4	5	406	166	240	Pachhari	500338
5	2	3	6	4	2	568	264	304	Palka Tori	500339
-	-	-	3	-	3	247	99	148	Badagaon	500340
1	-	1	-	-	-	56	28	28	Khiriya Gum	500341
4	-	4	5	2	3	172	78	94	Khera Laloi	500342
-	-	-	4	3	1	246	85	161	Guchrai	500343
-	-	-	-	-	-	259	98	161	Chhaprai Khalsa	500344
-	-	-	-	-	-	85	37	48	Nanakpur Muhal	500345
-	-	-	1	-	1	545	223	322	Bamooriya Foot	500346
-	-	-	-	-	-	216	73	143	Bobupur Muhal	500347
-	-	-	1	1	-	360	133	227	Bijori	500348
1	1	-	30	28	2	1,696	609	1,087	Ranwasar Khalsa	500349
1	1	-	7	7	-	630	235	395	Garroli	500350
-	-	-	-	-	-	30	10	20	Chopra Pachhar	500351
-	-	-	-	-	-	265	77	188	Chhaprai Mafi	500352
-	-	-	-	-	-	162	59	103	Nandnai	500353
2	2	-	-	-	-	418	187	231	Dangora Foot	500354
-	-	-	-	-	-	879	292	587	Narayanpur	500355
-	-	-	3	2	1	288	151	137	Pipnawada	500356
-----Un-inhabited-----										500357
4	-	4	2	-	2	558	188	370	Barkheda Hemraj	500358
-	-	-	5	5	-	506	225	281	Mad Kheda	500359
3	1	2	19	11	8	976	405	571	Sahodari	500360
-	-	-	-	-	-	175	62	113	Simiriya	500361
2	2	-	-	-	-	286	139	147	Sirsi Pachhar	500362
-	-	-	-	-	-	25	6	19	Akhaidan	500363
-	-	-	-	-	-	491	197	294	Kolua	500364
-	-	-	-	-	-	606	246	360	Jama Khedi	500365
3	2	1	129	58	71	576	226	350	Takneri	500366
-	-	-	-	-	-	55	27	28	Pawargarh	500367
-	-	-	-	-	-	184	68	116	Pathriya	500368
-	-	-	-	-	-	431	178	253	Pipal Kheda	500369
-	-	-	-	-	-	156	57	99	Bansa Khedi	500370
1	1	-	4	3	1	358	137	221	Barkheda Jagir	500371
-	-	-	-	-	-	74	23	51	Manakpur	500372
-	-	-	-	-	-	5	-	5	Mardapur	500373
-	-	-	-	-	-	69	21	48	Rusalla Khurd	500374
-	-	-	-	-	-	465	166	299	Kajrai	500375
-	-	-	1	-	1	408	167	241	Kariya Khedi	500376
1	-	1	-	-	-	92	47	45	Kundoli	500377
-	-	-	-	-	-	113	70	43	Jaidai	500378

**VILLAGE PRIMARY
C D Block -**

Location code number	Area of Village in hectares	Number of households	Total population (including institutional and houseless population)			Population in the age-group 0-6			
			Persons	Males	Females	Persons	Males	Females	
			5	6	7	8	9	10	
500379	Parasari Subaji	193.00	88	374	197	177	56	32	24
500380	Madhopur (Rijoda)	361.00	27	91	50	41	14	8	6
500381	Rijoda	478.00	393	1,620	852	768	279	137	142
500382	Lakheri Basarti	1,273.00	251	1,236	623	613	207	100	107
500383	Urjhuru	163.00	48	296	155	141	45	28	17
500384	Kabira	251.00	124	611	303	308	109	55	54
500385	Khiriya Mahu	285.00	189	877	449	428	147	83	64
500386	Khiriya Gohas	423.00	111	494	270	224	71	33	38
500387	Jaswant Nagar	275.00	65	315	160	155	43	18	25
500388	Bamori Bhima	332.00	59	338	164	174	44	17	27
500389	Bhaduli	138.00	90	421	229	192	60	32	28
500390	Salmal	504.00	186	733	368	365	107	54	53
500391	Suhagpur	233.00	105	487	249	238	85	41	44
500392	Umariya Mafi	218.00	42	154	79	75	19	14	5
500393	Khadichara	338.00	101	515	271	244	66	36	30
500394	Devkhedi	425.00	166	768	409	359	116	67	49
500395	Bamnai Haweli	399.00	157	809	408	401	110	59	51
500396	Berkhedi Tomen	560.00	314	1,253	675	578	202	102	100
500397	Bhadon	730.00	281	1,383	700	683	262	125	137
500398	Mulla Khedi	255.00	85	399	203	196	83	44	39
500399	Himnoda	166.00	47	186	97	89	35	21	14
500400	Hinotiya Pachhar	360.00	248	921	482	439	144	78	66
500401	Ingle Khedi	300.90	41	267	138	129	39	19	20
500402	Jalalpur Tumen	319.00	154	915	475	440	155	75	80
500403	Deharda	202.00	113	585	299	286	93	51	42
500404	Nageshri	303.00	125	576	313	263	83	44	39
500405	Bamooriya Dangi	217.00	37	233	126	107	28	16	12
500406	Madi Tumen	210.00	88	476	251	225	75	38	37
500407	Sikandra	309.00	128	979	493	486	172	91	81
500408	Amahi Pachhar	240.00	156	826	434	392	154	90	64
500409	Bhonra Kachhi	689.00	315	1,497	775	722	334	188	146
500410	Mohri Rai	978.00	372	1,810	957	853	304	153	151
500411	Shankarpur	286.00	580	2,887	1,490	1,397	520	267	253
500412	Itwa	135.00	75	315	156	159	52	25	27
500413	Dangahi	367.00	133	529	292	237	70	36	34
500414	Dongra Pachhar	993.00	224	1,351	743	608	266	150	116
500415	Banyai	217.00	142	565	285	280	110	51	59
500416	Bhonra Khati	191.00	109	407	211	196	59	27	32
500417	Malkhedi	326.00	91	389	200	189	66	35	31
500418	Rati Kheda	849.00	240	1,234	622	612	184	86	98
500419	Rusalla Buzurg	418.00	99	494	254	240	76	37	39
500420	Trimbakpur	304.00	32	124	65	59	10	5	5
500421	Umariya Dang	138.00	91	396	219	177	75	45	30
500422	Kakrua Tumen	562.00	188	867	453	414	143	60	83
500423	Jatoli	558.00	143	623	319	304	89	49	40
500424	Pipariya Rai	967.00	282	1,118	589	529	175	93	82
500425	Pipariya Kheda	298.00							
500426	Parsoliya	377.00	54	235	139	96	30	16	14
500427	Barkheda Fatehpur	483.00	131	771	399	372	122	62	60
500428	Bhura Khedi	184.00	71	302	159	143	46	25	21
500429	Menai	118.00	84	506	267	239	68	36	32
500430	Himja	172.00	70	396	203	193	55	25	30
500431	Ishwarkhedi	273.00	59	290	145	145	41	21	20
500432	Kaka Khedi	376.00	163	886	468	418	123	75	48
500433	Jaloni Muhal	392.00							
500434	Tarawali Jagir	270.00							
500435	Barmahu	737.00	225	1,003	523	480	164	85	79
500436	Bajitpur	222.00	99	408	218	190	72	35	37
500437	Bharka	344.00	209	854	462	392	130	66	64
500438	Madhopur Muhal	70.00							

PRIMARY CENSUS ABSTRACT

CENSUS ABSTRACT

Ashoknagar

Scheduled Castes population			Scheduled Tribes population			Literates			Name of Village
Persons	Males	Females	Persons	Males	Females	Persons	Males	Females	
11	12	13	14	15	16	17	18	19	2
149	78	71	-	-	-	225	135	90	Parasari Subaji
11	5	6	-	-	-	67	38	29	Madhopur (Rijoda)
380	191	189	-	-	-	951	602	349	Rijoda
326	175	151	31	17	14	673	416	257	Lakheri Basarti
49	27	22	43	23	20	168	101	67	Urjhuru
261	135	126	51	25	26	359	216	143	Kabira
328	166	162	1	1	-	487	291	196	Khiriya Mahu
345	190	155	-	-	-	201	130	71	Khiriya Gohas
-	-	-	-	-	-	180	113	67	Jaswant Nagar
186	94	92	-	-	-	185	111	74	Bamori Bhima
180	92	88	-	-	-	262	172	90	Bhaduli
76	37	39	1	1	-	370	238	132	Salmai
172	87	85	-	-	-	245	151	94	Suhagpur
1	-	1	17	7	10	78	38	40	Umariya Mafi
250	134	116	21	10	11	244	155	89	Khadichara
142	79	63	18	9	9	427	280	147	Devkhedi
146	70	76	-	-	-	502	307	195	Bamnai Haweli
294	161	133	2	1	1	585	393	192	Berkhedi Tomen
458	231	227	1	1	-	704	431	273	Bhadon
36	17	19	132	64	68	186	117	69	Mulla Khedi
86	44	42	-	-	-	87	48	39	Himnoda
295	157	138	-	-	-	511	335	176	Hinotiya Pachhar
2	2	-	-	-	-	185	102	83	Ingle Khedi
46	28	18	-	-	-	403	278	125	Jalalpur Tumen
21	12	9	-	-	-	304	189	115	Deharda
105	59	46	12	9	3	343	222	121	Nageshri
8	5	3	-	-	-	150	96	54	Bamooriya Dangi
79	42	37	-	-	-	275	170	105	Madi Tumen
124	63	61	-	-	-	475	294	181	Sikandra
128	67	61	108	58	50	302	230	72	Amahi Pachhar
186	96	90	14	8	6	710	456	254	Bhonra Kachhi
228	118	110	29	13	16	1,014	645	369	Mohri Rai
310	163	147	678	341	337	1,389	857	532	Shankarpur
307	152	155	-	-	-	147	97	50	Itwa
153	80	73	-	-	-	308	210	98	Dangahi
136	73	63	6	4	2	655	425	230	Dongra Pachhar
-	-	-	-	-	-	280	151	129	Banyai
12	6	6	-	-	-	205	120	85	Bhonra Khati
80	38	42	-	-	-	220	131	89	Malkhedi
240	118	122	19	10	9	602	374	228	Rati Kheda
130	69	61	-	-	-	261	163	98	Rusalla Buzurg
8	4	4	-	-	-	83	48	35	Trimbakpur
-	-	-	-	-	-	73	62	11	Umariya Dang
398	232	166	-	-	-	542	352	190	Kakrua Tumen
29	14	15	-	-	-	368	213	155	Jatoli
460	242	218	-	-	-	423	285	138	Pipariya Rai
-	-	-	-----Un-inhabited-----			-	-	-	Pipariya Kheda
-	-	-	-	-	-	118	81	37	Parsoliya
354	189	165	-	-	-	420	248	172	Barkheda Fatehpur
88	48	40	14	8	6	154	100	54	Bhura Khedi
163	90	73	-	-	-	260	166	94	Menai
103	49	54	-	-	-	208	132	76	Himja
126	60	66	-	-	-	145	86	59	Ishwarkhedi
416	218	198	37	15	22	444	276	168	Kaka Khedi
-	-	-	-----Un-inhabited-----			-	-	-	Jaloni Muhal
-	-	-	-----Un-inhabited-----			-	-	-	Tarawali Jagir
202	103	99	-	-	-	537	335	202	Barmahu
262	142	120	30	11	19	190	126	64	Bajitpur
377	202	175	7	4	3	483	324	159	Bharka
-	-	-	-----Un-inhabited-----			-	-	-	Madhopur Muhal

VILLAGE PRIMARY
C D Block -

Location code number	Name of Village	Illiterates			Total workers			Main workers		
		Persons	Males	Females	Persons	Males	Females	Persons	Males	Females
		20	21	22	23	24	25	26	27	28
500379	Parasari Subaji	149	62	87	134	108	26	99	85	14
500380	Madhopur (Rijoda)	24	12	12	30	28	2	30	28	2
500381	Rijoda	669	250	419	516	473	43	501	459	42
500382	Lakheri Basarti	563	207	356	422	360	62	359	334	25
500383	Urjhuru	128	54	74	83	71	12	65	60	5
500384	Kabira	252	87	165	166	161	5	164	161	3
500385	Khiriya Mahu	390	158	232	460	236	224	460	236	224
500386	Khiriya Gohas	293	140	153	253	151	102	243	146	97
500387	Jaswant Nagar	135	47	88	99	88	11	99	88	11
500388	Bamori Bhima	153	53	100	110	78	32	110	78	32
500389	Bhaduli	159	57	102	146	125	21	121	109	12
500390	Salmal	363	130	233	188	180	8	186	179	7
500391	Suhagpur	242	98	144	151	143	8	146	140	6
500392	Umariya Mafi	76	41	35	56	51	5	55	50	5
500393	Khadichara	271	116	155	163	141	22	143	139	4
500394	Devkhedi	341	129	212	284	215	69	153	146	7
500395	Bamnai Haweli	307	101	206	268	235	33	210	191	19
500396	Berkhedi Tomen	668	282	386	373	346	27	324	306	18
500397	Bhadon	679	269	410	402	368	34	362	338	24
500398	Mulla Khedi	213	86	127	136	98	38	98	93	5
500399	Himnoda	99	49	50	72	50	22	48	47	1
500400	Hinotiya Pachhar	410	147	263	316	265	51	234	227	7
500401	Ingle Khedi	82	36	46	76	74	2	76	74	2
500402	Jalalpur Tumen	512	197	315	319	260	59	273	255	18
500403	Deharda	281	110	171	160	156	4	160	156	4
500404	Nageshri	233	91	142	207	173	34	181	164	17
500405	Bamooriya Dangi	83	30	53	58	55	3	58	55	3
500406	Madi Tumen	201	81	120	164	131	33	130	118	12
500407	Sikandra	504	199	305	303	281	22	291	279	12
500408	Amahi Pachhar	524	204	320	257	205	52	254	203	51
500409	Bhonra Kachhi	787	319	468	394	375	19	385	366	19
500410	Mohri Rai	796	312	484	659	549	110	570	524	46
500411	Shankarpur	1,498	633	865	878	750	128	832	740	92
500412	Itwa	168	59	109	73	69	4	73	69	4
500413	Dangahi	221	82	139	162	152	10	158	149	9
500414	Dongra Pachhar	696	318	378	408	392	16	389	381	8
500415	Banyai	285	134	151	144	142	2	143	142	1
500416	Bhonra Khati	202	91	111	103	102	1	103	102	1
500417	Malkhedi	169	69	100	102	94	8	102	94	8
500418	Rati Kheda	632	248	384	328	307	21	292	280	12
500419	Rusalla Buzurg	233	91	142	146	134	12	140	130	10
500420	Trimbakpur	41	17	24	41	35	6	41	35	6
500421	Umariya Dang	323	157	166	110	108	2	109	108	1
500422	Kakrua Tumen	325	101	224	448	247	201	400	231	169
500423	Jatoli	255	106	149	166	151	15	161	148	13
500424	Pipariya Rai	695	304	391	352	338	14	352	338	14
500425	Pipariya Kheda				-----Un-inhabited-----					
500426	Parsoliya	117	58	59	72	72	-	72	72	-
500427	Barkheda Fatehpur	351	151	200	227	194	33	199	188	11
500428	Bhura Khedi	148	59	89	135	80	55	29	26	3
500429	Menai	246	101	145	116	115	1	114	114	-
500430	Himja	188	71	117	88	85	3	87	85	2
500431	Ishwarkhedi	145	59	86	125	89	36	44	42	2
500432	Kaka Khedi	442	192	250	397	274	123	341	262	79
500433	Jaloni Muhal				-----Un-inhabited-----					
500434	Tarawali Jagir				-----Un-inhabited-----					
500435	Barmahu	466	188	278	360	289	71	280	262	18
500436	Bajitpur	218	92	126	213	114	99	93	90	3
500437	Bharka	371	138	233	342	273	69	296	255	41
500438	Madhopur Muhal				-----Un-inhabited-----					

PRIMARY CENSUS ABSTRACT

CENSUS ABSTRACT
Ashoknagar

Industrial category of main workers													Name of Village 2
Cultivators			Household industry						Other workers				
			Agricultural labourers			workers							
Persons	Males	Females	Persons	Males	Females	Persons	Males	Females	Persons	Males	Females		
29	30	31	32	33	34	35	36	37	38	39	40		
67	61	6	18	15	3	2	2	-	12	7	5	Parasari Subaji	
24	24	-	5	3	2	-	-	-	1	1	-	Madhopur (Rijoda)	
366	356	10	120	92	28	1	1	-	14	10	4	Rijoda	
208	201	7	112	101	11	8	6	2	31	26	5	Lakheri Basarti	
55	54	1	9	6	3	1	-	1	-	-	-	Urjhuru	
82	82	-	76	74	2	-	-	-	6	5	1	Kabira	
165	84	81	291	149	142	2	1	1	2	2	-	Khiriya Mahu	
16	16	-	221	128	93	-	-	-	6	2	4	Khiriya Gohas	
67	67	-	22	15	7	-	-	-	10	6	4	Jaswant Nagar	
35	35	-	72	40	32	-	-	-	3	3	-	Bamori Bhima	
43	41	2	68	60	8	3	2	1	7	6	1	Bhaduli	
94	91	3	46	46	-	1	1	-	45	41	4	Salmal	
47	46	1	92	90	2	2	2	-	5	2	3	Suhagpur	
47	44	3	7	5	2	-	-	-	1	1	-	Umariya Mafi	
53	52	1	88	86	2	-	-	-	2	1	1	Khadichara	
130	127	3	9	6	3	-	-	-	14	13	1	Devkhedi	
156	155	1	38	28	10	11	6	5	5	2	3	Bamnai Haweli	
297	282	15	23	21	2	3	3	-	1	-	1	Berkhedi Tomen	
249	247	2	98	81	17	6	4	2	9	6	3	Bhadon	
69	67	2	24	23	1	-	-	-	5	3	2	Mulla Khedi	
22	22	-	24	24	-	-	-	-	2	1	1	Himnoda	
151	149	2	53	53	-	4	4	-	26	21	5	Hinotiya Pachhar	
31	30	1	42	42	-	-	-	-	3	2	1	Ingle Khedi	
183	181	2	39	30	9	-	-	-	51	44	7	Jalalpur Tumen	
105	105	-	26	26	-	14	14	-	15	11	4	Deharda	
89	89	-	79	64	15	1	1	-	12	10	2	Nageshri	
51	50	1	6	5	1	-	-	-	1	-	1	Bamooriya Dangi	
66	63	3	24	22	2	7	7	-	33	26	7	Madi Tumen	
255	249	6	12	9	3	1	1	-	23	20	3	Sikandra	
107	100	7	15	15	-	23	21	2	109	67	42	Amahi Pachhar	
180	177	3	155	143	12	1	1	-	49	45	4	Bhonra Kachhi	
218	203	15	55	40	15	2	1	1	295	280	15	Mohri Rai	
57	53	4	32	25	7	19	15	4	724	647	77	Shankarpur	
-	-	-	2	1	1	-	-	-	71	68	3	Itwa	
118	113	5	37	34	3	-	-	-	3	2	1	Dangahi	
332	331	1	43	39	4	-	-	-	14	11	3	Dongra Pachhar	
1	1	-	140	139	1	-	-	-	2	2	-	Banyai	
1	1	-	100	100	-	-	-	-	2	1	1	Bhonra Khati	
8	7	1	16	11	5	-	-	-	78	76	2	Malkhedi	
169	165	4	85	80	5	2	2	-	36	33	3	Rati Kheda	
80	73	7	59	57	2	-	-	-	1	-	1	Rusalla Buzurg	
34	30	4	7	5	2	-	-	-	-	-	-	Trimbakpur	
103	102	1	6	6	-	-	-	-	-	-	-	Umariya Dang	
198	160	38	135	47	88	24	9	15	43	15	28	Kakrua Tumen	
110	110	-	38	30	8	4	2	2	9	6	3	Jatoli	
224	222	2	115	106	9	-	-	-	13	10	3	Pipariya Rai	
-----Un-inhabited-----													
69	69	-	1	1	-	-	-	-	2	2	-	Parsoliya	
130	125	5	64	60	4	1	1	-	4	2	2	Barkheda Fatehpur	
26	24	2	-	-	-	-	-	-	3	2	1	Bhura Khedi	
114	114	-	-	-	-	-	-	-	-	-	-	Menai	
83	82	1	-	-	-	-	-	-	4	3	1	Himja	
33	32	1	4	4	-	1	1	-	6	5	1	Ishwarkhedi	
104	103	1	230	154	76	-	-	-	7	5	2	Kaka Khedi	
-----Un-inhabited-----													
-----Un-inhabited-----													
164	160	4	101	95	6	-	-	-	15	7	8	Barmahu	
29	29	-	56	54	2	1	1	-	7	6	1	Bajitpur	
187	174	13	65	46	19	3	3	-	41	32	9	Bharka	
-----Un-inhabited-----													
-----Un-inhabited-----													

VILLAGE PRIMARY
C D Block -

Location code number	Name of Village	Industrial category								
		Marginal workers			Cultivators			Agricultural labourers		
		Persons	Males	Females	Persons	Males	Females	Persons	Males	Females
1	2	41	42	43	44	45	46	47	48	49
500379	Parasari Subaji	35	23	12	2	-	2	30	22	8
500380	Madhopur (Rijoda)	-	-	-	-	-	-	-	-	-
500381	Rijoda	15	14	1	-	-	-	14	14	-
500382	Lakheri Basarti	63	26	37	5	2	3	35	14	21
500383	Urjhuru	18	11	7	3	3	-	15	8	7
500384	Kabira	2	-	2	2	-	2	-	-	-
500385	Khiriya Mahu	-	-	-	-	-	-	-	-	-
500386	Khiriya Gohas	10	5	5	4	2	2	6	3	3
500387	Jaswant Nagar	-	-	-	-	-	-	-	-	-
500388	Bamori Bhima	-	-	-	-	-	-	-	-	-
500389	Bhaduli	25	16	9	1	1	-	23	15	8
500390	Salmal	2	1	1	-	-	-	1	-	1
500391	Suhagpur	5	3	2	-	-	-	5	3	2
500392	Umariya Mafi	1	1	-	-	-	-	1	1	-
500393	Khadichara	20	2	18	1	-	1	18	2	16
500394	Devkhedi	131	69	62	1	1	-	129	67	62
500395	Bamnai Haweli	58	44	14	9	8	1	24	11	13
500396	Berkhedi Tomen	49	40	9	6	4	2	43	36	7
500397	Bhadon	40	30	10	1	1	-	38	28	10
500398	Mulla Khedi	38	5	33	5	4	1	33	1	32
500399	Himnoda	24	3	21	1	1	-	23	2	21
500400	Hinotiya Pachhar	82	38	44	-	-	-	76	33	43
500401	Ingle Khedi	-	-	-	-	-	-	-	-	-
500402	Jalalpur Tumen	46	5	41	20	2	18	24	2	22
500403	Deharda	-	-	-	-	-	-	-	-	-
500404	Nageshri	26	9	17	5	4	1	18	3	15
500405	Bamooriya Dangi	-	-	-	-	-	-	-	-	-
500406	Madi Tumen	34	13	21	11	4	7	20	7	13
500407	Sikandra	12	2	10	3	-	3	8	2	6
500408	Amahi Pachhar	3	2	1	1	1	-	-	-	-
500409	Bhonra Kachhi	9	9	-	1	1	-	7	7	-
500410	Mohri Rai	89	25	64	1	1	-	61	9	52
500411	Shankarpur	46	10	36	4	1	3	5	2	3
500412	Itwa	-	-	-	-	-	-	-	-	-
500413	Dangahi	4	3	1	2	1	1	1	1	-
500414	Dongra Pachhar	19	11	8	3	2	1	14	7	7
500415	Banyai	1	-	1	-	-	-	1	-	1
500416	Bhonra Khati	-	-	-	-	-	-	-	-	-
500417	Malkhedi	-	-	-	-	-	-	-	-	-
500418	Rati Kheda	36	27	9	-	-	-	24	17	7
500419	Rusalla Buzurg	6	4	2	1	1	-	1	1	-
500420	Trimbakpur	-	-	-	-	-	-	-	-	-
500421	Umariya Dang	1	-	1	1	-	1	-	-	-
500422	Kakrua Tumen	48	16	32	6	1	5	22	7	15
500423	Jatoli	5	3	2	3	2	1	1	-	1
500424	Pipariya Rai	-	-	-	-	-	-	-	-	-
500425	Pipariya Kheda	-	-	-	-	-	-	-	-	-
500426	Parsoliya	-	-	-	-	-	-	-	-	-
500427	Barkheda Fatehpur	28	6	22	6	1	5	17	4	13
500428	Bhura Khedi	106	54	52	-	-	-	106	54	52
500429	Menai	2	1	1	2	1	1	-	-	-
500430	Himja	1	-	1	1	-	1	-	-	-
500431	Ishwarkhedi	81	47	34	1	1	-	75	41	34
500432	Kaka Khedi	56	12	44	14	6	8	42	6	36
500433	Jaloni Muhal	-	-	-	-	-	-	-	-	-
500434	Tarawali Jagir	-	-	-	-	-	-	-	-	-
500435	Barmahu	80	27	53	30	10	20	50	17	33
500436	Bajitpur	120	24	96	31	4	27	80	15	65
500437	Bharka	46	18	28	3	-	3	41	16	25
500438	Madhopur Muhal	-	-	-	-	-	-	-	-	-

PRIMARY CENSUS ABSTRACT

CENSUS ABSTRACT
Ashoknagar

of marginal workers										Location code number
Household industry workers			Other workers			Non-workers			Name of Village 2	
Persons	Males	Females	Persons	Males	Females	Persons	Males	Females		1
50	51	52	53	54	55	56	57	58		
-	-	-	3	1	2	240	89	151	Parasari Subaji	500379
-	-	-	-	-	-	61	22	39	Madhopur (Rijoda)	500380
-	-	-	1	-	1	1,104	379	725	Rijoda	500381
4	1	3	19	9	10	814	263	551	Lakheri Basarti	500382
-	-	-	-	-	-	213	84	129	Urjhuru	500383
-	-	-	-	-	-	445	142	303	Kabira	500384
-	-	-	-	-	-	417	213	204	Khiriya Mahu	500385
-	-	-	-	-	-	241	119	122	Khiriya Gohas	500386
-	-	-	-	-	-	216	72	144	Jaswant Nagar	500387
-	-	-	-	-	-	228	86	142	Bamori Bhima	500388
1	-	1	-	-	-	275	104	171	Bhaduli	500389
-	-	-	1	1	-	545	188	357	Salmai	500390
-	-	-	-	-	-	336	106	230	Suhagpur	500391
-	-	-	-	-	-	98	28	70	Umariya Mafi	500392
-	-	-	1	-	1	352	130	222	Khadichara	500393
-	-	-	1	1	-	484	194	290	Devkhedi	500394
25	25	-	-	-	-	541	173	368	Bamnai Haweli	500395
-	-	-	-	-	-	880	329	551	Berkhedi Tomen	500396
-	-	-	1	1	-	981	332	649	Bhadon	500397
-	-	-	-	-	-	263	105	158	Mulla Khedi	500398
-	-	-	-	-	-	114	47	67	Himnoda	500399
-	-	-	6	5	1	605	217	388	Hinotiya Pachhar	500400
-	-	-	-	-	-	191	64	127	Ingle Khedi	500401
-	-	-	2	1	1	596	215	381	Jalalpur Tumen	500402
-	-	-	-	-	-	425	143	282	Deharda	500403
-	-	-	3	2	1	369	140	229	Nageshri	500404
-	-	-	-	-	-	175	71	104	Bamooriya Dangi	500405
-	-	-	3	2	1	312	120	192	Madi Tumen	500406
1	-	1	-	-	-	676	212	464	Sikandra	500407
-	-	-	2	1	1	569	229	340	Amahi Pachhar	500408
-	-	-	1	1	-	1,103	400	703	Bhonra Kachhi	500409
2	-	2	25	15	10	1,151	408	743	Mohri Rai	500410
1	-	1	36	7	29	2,009	740	1,269	Shankarpur	500411
-	-	-	-	-	-	242	87	155	Itwa	500412
-	-	-	1	1	-	367	140	227	Dangahi	500413
2	2	-	-	-	-	943	351	592	Dongra Pachhar	500414
-	-	-	-	-	-	421	143	278	Banyai	500415
-	-	-	-	-	-	304	109	195	Bhonra Khati	500416
-	-	-	-	-	-	287	106	181	Malkhedi	500417
3	2	1	9	8	1	906	315	591	Rati Kheda	500418
-	-	-	4	2	2	348	120	228	Rusalla Buzurg	500419
-	-	-	-	-	-	83	30	53	Trimbakpur	500420
-	-	-	-	-	-	286	111	175	Umariya Dang	500421
2	-	2	18	8	10	419	206	213	Kakrua Tumen	500422
-	-	-	1	1	-	457	168	289	Jatoli	500423
-	-	-	-	-	-	766	251	515	Pipariya Rai	500424
-	-	-	-----Un-inhabited-----			-	-	-	Pipariya Kheda	500425
-	-	-	-	-	-	163	67	96	Parsoliya	500426
4	-	4	1	1	-	544	205	339	Barkheda Fatehpur	500427
-	-	-	-	-	-	167	79	88	Bhura Khedi	500428
-	-	-	-	-	-	390	152	238	Menai	500429
-	-	-	-	-	-	308	118	190	Himja	500430
1	1	-	4	4	-	165	56	109	Ishwarkhedi	500431
-	-	-	-	-	-	489	194	295	Kaka Khedi	500432
-	-	-	-----Un-inhabited-----			-	-	-	Jaloni Muhal	500433
-	-	-	-----Un-inhabited-----			-	-	-	Tarawali Jagir	500434
-	-	-	-	-	-	643	234	409	Barmahu	500435
3	2	1	6	3	3	195	104	91	Bajitpur	500436
-	-	-	2	2	-	512	189	323	Bharka	500437
-	-	-	-----Un-inhabited-----			-	-	-	Madhopur Muhal	500438

**VILLAGE PRIMARY
C D Block -**

Location code number	Area of Village in hectares	Number of households	Total population (including institutional and houseless population)			Population in the age-group 0-6			
			Persons	Males	Females	Persons	Males	Females	
			1	2	3	4	5	6	7
500439	Khejra Kalan	310.00	199	945	470	475	131	59	72
500440	Gata Sonera	715.00	156	894	463	431	155	87	68
500441	Sepra	375.00	127	522	258	264	83	41	42
500442	Semrahat	364.00	196	835	419	416	121	55	66
500443	Sohat	1,205.00	278	1,313	684	629	183	93	90
500444	Hingoniya	171.00	89	413	208	205	79	36	43
500445	Khejra Khurd	561.00	135	651	347	304	106	59	47
500446	Kherai	214.00							
500447	Berkhedi	225.00	73	333	177	156	61	39	22
500448	Mohri Sonera	370.00	86	470	243	227	66	34	32
500449	Rasulpur	324.00	81	577	334	243	72	47	25
500450	Lidhora	239.00	72	422	212	210	74	29	45
500451	Sonera	1,534.00	370	1,995	1,065	930	250	127	123
500452	Akhai Tappa	681.00	227	1,300	664	636	212	94	118
500453	Gadla Kachanar	193.00	49	277	151	126	52	29	23
500454	Gora	907.00	173	924	478	446	130	64	66
500455	Masidpur	671.00	327	1,329	686	643	232	121	111
500456	Kariya Rai	698.00	241	1,103	569	534	149	86	63
500457	Dhamna	328.00	137	518	279	239	72	38	34
500458	Pathari	405.00	110	632	330	302	116	52	64
500459	Pipariya Kachhi	603.00	148	682	381	301	100	51	49
500460	Bamnai Sonera	249.00	110	487	251	236	74	44	30
500461	Sirsoda	154.00	57	242	124	118	29	14	15
500462	Anantpur	236.00	161	761	393	368	132	66	66
500463	Amakheda Tumen	689.00	327	1,445	756	689	256	128	128
500464	Jhagar Kachnar	594.00	138	713	380	333	128	62	66
500465	Barkheda Chhajju	397.00	188	897	467	430	161	84	77
500466	Mahua Kheda Kachnar	783.00	104	598	325	273	124	67	57
500467	Sumera Jagir	436.00	114	564	278	286	98	50	48
500468	Gharoi	160.00	13	73	39	34	16	9	7
500469	Tumen	1,152.00	562	3,129	1,625	1,504	512	257	255
500470	Barkhedalal	567.00	261	1,241	641	600	197	104	93
500471	Bawadi Kheda	378.00	217	850	437	413	136	76	60
500472	Sagar	293.00	24	112	57	55	20	12	8
500473	Semra Tumen	258.00	120	661	341	320	110	53	57
500474	Gopalpur	365.00	71	325	178	147	49	29	20
500475	Jugya	483.00	148	858	451	407	163	86	77
500476	Barodiyo Tumen	918.00	311	1,375	707	668	210	101	109
500477	Birpur	234.00	8	39	17	22	6	2	4
500478	Shahbajpur	609.00	249	1,146	612	534	220	130	90
500479	Sawan	567.00	280	1,331	712	619	184	97	87
500480	Sultanpur	324.00	20	91	55	36	20	13	7
500481	Amahi Kachnar	210.00	160	608	326	282	98	59	39
500482	Umariya Kachnar	135.00							
500483	Kachnar	428.00	399	1,934	1,016	918	297	161	136
500484	Kariya Buddhu	946.00	176	1,144	617	527	219	116	103
500485	Biyani	380.00	74	558	270	288	108	50	58
500486	Bhentuwa	365.00	147	868	464	404	163	82	81
500487	Mundara Kachnar	507.00	96	477	261	216	69	42	27
500488	Karmasi	523.00	128	534	284	250	67	30	37
500489	Kariya Benet	396.00	90	523	279	244	67	35	32
500490	Kalua Khedi	149.00	14	61	30	31	7	4	3
500491	Kundai Tumen	451.00	186	912	459	453	131	66	65
500492	Khajuriya Kalan	1,332.00	456	2,256	1,199	1,057	357	175	182
500493	Khajuriya Khurd	300.00	101	477	240	237	75	41	34
500494	Mahua Kheda	195.00	58	258	153	105	38	24	14
500495	Rati Kheda	682.00	106	813	437	376	122	63	59
500496	Repari	628.00	104	559	294	265	99	57	42
500497	Lalpur	314.00	96	586	298	288	110	50	60
500498	Amkheda Sukha	160.00	226	1,039	563	476	189	112	77

PRIMARY CENSUS ABSTRACT

CENSUS ABSTRACT

Ashoknagar

Scheduled Castes population			Scheduled Tribes population			Literates			Name of Village
Persons	Males	Females	Persons	Males	Females	Persons	Males	Females	
11	12	13	14	15	16	17	18	19	2
331	161	170	-	-	-	523	311	212	Khejra Kalan
441	229	212	-	-	-	428	267	161	Gata Sonera
122	66	56	-	-	-	293	162	131	Sepra
383	188	195	-	-	-	532	323	209	Semrahat
328	177	151	202	102	100	766	466	300	Sohat
-	-	-	-	-	-	150	99	51	Hingoniya
287	150	137	58	30	28	361	225	136	Khejra Khurd
-----Un-inhabited-----									
-	-	-	11	4	7	139	80	59	Kherai
133	70	63	-	-	-	291	179	112	Berkhedhi
227	129	98	-	-	-	240	185	55	Mohri Sonera
223	105	118	-	-	-	213	131	82	Rasulpur
771	413	358	34	19	15	1,178	733	445	Lidhora
252	130	122	-	-	-	709	423	286	Sonera
120	71	49	3	2	1	122	77	45	Akhai Tappa
265	134	131	-	-	-	544	336	208	Gadla Kachanar
420	214	206	355	185	170	687	398	289	Gora
391	195	196	-	-	-	571	339	232	Masidpur
220	115	105	-	-	-	308	199	109	Kariya Rai
-	-	-	-	-	-	327	237	90	Dhamna
11	6	5	-	-	-	394	275	119	Pathari
154	77	77	-	-	-	231	140	91	Pipariya Kachhi
236	120	116	-	-	-	114	67	47	Bamnai Sonera
242	125	117	-	-	-	346	225	121	Sirsoda
244	122	122	-	-	-	683	453	230	Anantpur
6	3	3	118	58	60	377	252	125	Amakheda Tumen
7	4	3	-	-	-	526	314	212	Jhagar Kachnar
33	17	16	-	-	-	295	199	96	Barkheda Chhaju
10	3	7	111	53	58	297	183	114	Mahua Kheda Kachnar
-	-	-	24	14	10	43	23	20	Sumera Jagir
491	250	241	65	37	28	1,553	994	559	Gharoi
415	211	204	106	51	55	724	423	301	Tumen
395	206	189	79	42	37	433	283	150	Barkhedalal
-	-	-	45	25	20	58	29	29	Bawadi Kheda
34	19	15	51	25	26	356	227	129	Sagar
67	38	29	2	-	2	165	112	53	Semra Tumen
1	1	-	-	-	-	341	237	104	Gopalpur
535	293	242	-	-	-	750	488	262	Jugya
11	6	5	-	-	-	24	12	12	Barodiyo Tumen
281	156	125	97	56	41	485	301	184	Birpur
405	224	181	23	10	13	801	478	323	Shahbajpur
-	-	-	76	46	30	39	29	10	Sawan
265	141	124	-	-	-	344	216	128	Sultanpur
-----Un-inhabited-----									
363	188	175	2	2	-	1,231	719	512	Amahi Kachnar
224	120	104	-	-	-	470	298	172	Umariya Kachnar
124	53	71	-	-	-	233	142	91	Kachnar
400	209	191	-	-	-	408	231	177	Kariya Buddhu
178	102	76	37	19	18	235	151	84	Biyani
115	64	51	-	-	-	246	141	105	Bhentuwa
80	41	39	-	-	-	340	198	142	Mundara Kachnar
-	-	-	3	1	2	37	20	17	Karmasi
418	210	208	-	-	-	534	307	227	Kariya Benet
637	342	295	64	37	27	1,120	729	391	Kalua Khedi
38	19	19	-	-	-	270	169	101	Kundai Tumen
-	-	-	-	-	-	128	96	32	Khajuriya Kalan
184	94	90	-	-	-	416	261	155	Khajuriya Khurd
75	38	37	6	2	4	284	183	101	Mahua Kheda
-	-	-	-	-	-	275	179	96	Rati Kheda
44	25	19	2	1	1	470	313	157	Repari
									Lalpur
									Amkheda Sukha

**VILLAGE PRIMARY
C D Block -**

Location code number	Name of Village	Illiterates			Total workers			Main workers		
		Persons	Males	Females	Persons	Males	Females	Persons	Males	Females
		20	21	22	23	24	25	26	27	28
500439	Khejra Kalan	422	159	263	319	252	67	252	238	14
500440	Gata Sonera	466	196	270	241	233	8	241	233	8
500441	Sepra	229	96	133	247	156	91	118	117	1
500442	Semrahat	303	96	207	266	233	33	265	232	33
500443	Sohat	547	218	329	469	345	124	441	341	100
500444	Hingoniya	263	109	154	205	114	91	202	113	89
500445	Khejra Khurd	290	122	168	262	185	77	155	144	11
500446	Kherai									
500447	Berkhedi	194	97	97	148	84	64	148	84	64
500448	Mohri Sonera	179	64	115	183	144	39	175	140	35
500449	Rasulpur	337	149	188	249	180	69	175	173	2
500450	Lidhora	209	81	128	127	116	11	121	114	7
500451	Sonera	817	332	485	770	628	142	522	451	71
500452	Akhai Tappa	591	241	350	433	378	55	427	373	54
500453	Gadla Kachanar	155	74	81	53	53	-	52	52	-
500454	Gora	380	142	238	253	240	13	243	232	11
500455	Masidpur	642	288	354	361	337	24	105	96	9
500456	Kariya Rai	532	230	302	368	343	25	363	339	24
500457	Dhamna	210	80	130	193	166	27	189	163	26
500458	Pathari	305	93	212	189	176	13	188	176	12
500459	Pipariya Kachhi	288	106	182	284	201	83	221	175	46
500460	Bamnai Sonera	256	111	145	157	144	13	156	143	13
500461	Sirsoda	128	57	71	82	69	13	80	67	13
500462	Anantpur	415	168	247	202	179	23	72	68	4
500463	Amakheda Tumen	762	303	459	548	388	160	375	369	6
500464	Jhagar Kachnar	336	128	208	236	194	42	189	173	16
500465	Barkheda Chhajju	371	153	218	275	231	44	216	186	30
500466	Mahua Kheda Kachnar	303	126	177	218	177	41	213	173	40
500467	Sumera Jagir	267	95	172	278	138	140	273	138	135
500468	Gharoi	30	16	14	23	20	3	21	20	1
500469	Tumen	1,576	631	945	1,065	898	167	920	768	152
500470	Barkhedalal	517	218	299	383	325	58	309	267	42
500471	Bawadi Kheda	417	154	263	224	212	12	217	206	11
500472	Sagar	54	28	26	32	24	8	31	23	8
500473	Semra Tumen	305	114	191	193	183	10	187	183	4
500474	Gopalpur	160	66	94	172	91	81	160	85	75
500475	Jugya	517	214	303	583	305	278	212	206	6
500476	Barodiyo Tumen	625	219	406	458	397	61	451	393	58
500477	Birpur	15	5	10	13	13	-	13	13	-
500478	Shahbajpur	661	311	350	325	279	46	309	277	32
500479	Sawan	530	234	296	452	371	81	310	289	21
500480	Sultanpur	52	26	26	21	21	-	21	21	-
500481	Amahi Kachnar	264	110	154	178	168	10	176	167	9
500482	Umariya Kachnar									
500483	Kachnar	703	297	406	670	536	134	666	534	132
500484	Kariya Buddhu	674	319	355	329	294	35	294	271	23
500485	Biyani	325	128	197	114	98	16	110	95	15
500486	Bhentuwa	460	233	227	398	257	141	328	244	84
500487	Mundara Kachnar	242	110	132	278	155	123	276	153	123
500488	Karmasi	288	143	145	185	166	19	168	154	14
500489	Kariya Benet	183	81	102	159	152	7	159	152	7
500490	Kalua Khedi	24	10	14	16	16	-	14	14	-
500491	Kundai Tumen	378	152	226	297	260	37	273	255	18
500492	Khajuriya Kalan	1,136	470	666	616	546	70	471	437	34
500493	Khajuriya Khurd	207	71	136	160	149	11	151	147	4
500494	Mahua Kheda	130	57	73	89	86	3	86	85	1
500495	Rati Kheda	397	176	221	251	233	18	147	138	9
500496	Repari	275	111	164	177	151	26	137	127	10
500497	Lalpur	311	119	192	287	168	119	161	146	15
500498	Amkheda Sukha	569	250	319	469	279	190	70	66	4

PRIMARY CENSUS ABSTRACT

CENSUS ABSTRACT
Ashoknagar

Industrial category of main workers													Name of Village
Cultivators			Household industry						Other workers				
Agricultural labourers			workers										
Persons	Males	Females	Persons	Males	Females	Persons	Males	Females	Persons	Males	Females	2	
29	30	31	32	33	34	35	36	37	38	39	40		
104	101	3	123	114	9	-	-	-	25	23	2	Khejra Kalan	
175	173	2	56	51	5	3	3	-	7	6	1	Gata Sonera	
23	23	-	93	92	1	-	-	-	2	2	-	Sepra	
67	66	1	176	149	27	-	-	-	22	17	5	Semrahat	
158	157	1	207	127	80	1	1	-	75	56	19	Sohat	
2	1	1	199	111	88	1	1	-	-	-	-	Hingoniya	
98	97	1	47	39	8	-	-	-	10	8	2	Khejra Khurd	
-----Un-inhabited-----													
6	6	-	139	76	63	-	-	-	3	2	1	Berkhedi	
94	84	10	72	53	19	-	-	-	9	3	6	Mohri Sonera	
172	171	1	1	1	-	-	-	-	2	1	1	Rasulpur	
60	60	-	53	48	5	1	1	-	7	5	2	Lidhora	
371	362	9	143	84	59	-	-	-	8	5	3	Sonera	
172	168	4	103	88	15	8	6	2	144	111	33	Akhai Tappa	
3	3	-	46	46	-	-	-	-	3	3	-	Gadla Kachanar	
152	146	6	78	74	4	1	1	-	12	11	1	Gora	
95	90	5	4	1	3	-	-	-	6	5	1	Masidpur	
292	279	13	28	24	4	1	1	-	42	35	7	Kariya Rai	
90	89	1	87	65	22	-	-	-	12	9	3	Dhamna	
139	137	2	37	34	3	-	-	-	12	5	7	Pathari	
141	132	9	47	31	16	20	8	12	13	4	9	Pipariya Kachhi	
136	128	8	14	12	2	-	-	-	6	3	3	Bamnai Sonera	
61	57	4	9	6	3	-	-	-	10	4	6	Sirsoda	
62	62	-	4	4	-	-	-	-	6	2	4	Anantpur	
215	214	1	154	151	3	-	-	-	6	4	2	Amakheda Tumen	
122	122	-	46	33	13	-	-	-	21	18	3	Jhagar Kachnar	
125	124	1	76	52	24	-	-	-	15	10	5	Barkheda Chhajju	
168	142	26	25	17	8	-	-	-	20	14	6	Mahua Kheda Kachnar	
68	55	13	173	77	96	26	4	22	6	2	4	Sumera Jagir	
10	10	-	9	8	1	-	-	-	2	2	-	Gharoi	
537	497	40	309	210	99	15	9	6	59	52	7	Tumen	
166	160	6	116	87	29	8	3	5	19	17	2	Barkhedlal	
37	36	1	165	158	7	2	2	-	13	10	3	Bawadi Kheda	
12	12	-	19	11	8	-	-	-	-	-	-	Sagar	
137	135	2	43	42	1	-	-	-	7	6	1	Semra Tumen	
42	32	10	105	47	58	3	-	3	10	6	4	Gopalpur	
145	142	3	6	6	-	-	-	-	61	58	3	Jugya	
271	263	8	141	95	46	-	-	-	39	35	4	Barodiyo Tumen	
12	12	-	-	-	-	1	1	-	-	-	-	Birpur	
177	171	6	112	88	24	6	6	-	14	12	2	Shahbajpur	
194	187	7	87	78	9	10	9	1	19	15	4	Sawan	
17	17	-	4	4	-	-	-	-	-	-	-	Sultanpur	
174	165	9	-	-	-	-	-	-	2	2	-	Amahi Kachnar	
-----Un-inhabited-----													
342	280	62	180	138	42	7	5	2	137	111	26	Kachnar	
231	221	10	53	42	11	3	2	1	7	6	1	Kariya Buddhu	
100	86	14	1	1	-	3	2	1	6	6	-	Biyani	
203	198	5	110	36	74	1	1	-	14	9	5	Bhentuwa	
159	85	74	93	52	41	19	13	6	5	3	2	Mundara Kachnar	
48	45	3	111	103	8	-	-	-	9	6	3	Karmasi	
106	104	2	49	46	3	-	-	-	4	2	2	Kariya Benet	
11	11	-	2	2	-	1	1	-	-	-	-	Kalua Khedi	
244	228	16	24	23	1	1	1	-	4	3	1	Kundai Tumen	
400	378	22	43	38	5	8	4	4	20	17	3	Khajuriya Kalan	
135	132	3	6	5	1	7	7	-	3	3	-	Khajuriya Khurd	
83	82	1	-	-	-	-	-	-	3	3	-	Mahua Kheda	
137	130	7	7	6	1	-	-	-	3	2	1	Rati Kheda	
128	121	7	4	2	2	1	-	1	4	4	-	Repari	
147	132	15	11	11	-	-	-	-	3	3	-	Lalpur	
59	59	-	3	3	-	1	-	1	7	4	3	Amkheda Sukha	

VILLAGE PRIMARY
C D Block -

Location code number	Name of Village	Industrial category								
		Marginal workers			Cultivators			Agricultural labourers		
		Persons	Males	Females	Persons	Males	Females	Persons	Males	Females
1	2	41	42	43	44	45	46	47	48	49
500439	Khejra Kalan	67	14	53	22	1	21	37	9	28
500440	Gata Sonera	-	-	-	-	-	-	-	-	-
500441	Septra	129	39	90	22	6	16	107	33	74
500442	Semrahat	1	1	-	-	-	-	-	-	-
500443	Sohat	28	4	24	1	1	-	25	2	23
500444	Hingoniya	3	1	2	-	-	-	3	1	2
500445	Khejra Khurd	107	41	66	11	11	-	96	30	66
500446	Kherai	-----Un-inhabited-----								
500447	Berkhedi	-	-	-	-	-	-	-	-	-
500448	Mohri Sonera	8	4	4	1	1	-	4	3	1
500449	Rasulpur	74	7	67	-	-	-	74	7	67
500450	Lidhora	6	2	4	-	-	-	2	1	1
500451	Sonera	248	177	71	25	22	3	222	154	68
500452	Akhai Tappa	6	5	1	2	2	-	-	-	-
500453	Gadla Kachanar	1	1	-	-	-	-	1	1	-
500454	Gora	10	8	2	3	2	1	7	6	1
500455	Masidpur	256	241	15	6	6	-	249	234	15
500456	Kariya Rai	5	4	1	-	-	-	1	1	-
500457	Dhamna	4	3	1	-	-	-	4	3	1
500458	Pathari	1	-	1	1	-	1	-	-	-
500459	Pipariya Kachhi	63	26	37	9	7	2	10	5	5
500460	Bamnai Sonera	1	1	-	-	-	-	1	1	-
500461	Sirsoda	2	2	-	1	1	-	1	1	-
500462	Anantpur	130	111	19	62	58	4	67	52	15
500463	Amakheda Tumen	173	19	154	7	2	5	165	16	149
500464	Jhagar Kachnar	47	21	26	3	3	-	36	14	22
500465	Barkheda Chhajju	59	45	14	-	-	-	58	44	14
500466	Mahua Kheda Kachnar	5	4	1	4	3	1	-	-	-
500467	Sumera Jagir	5	-	5	1	-	1	2	-	2
500468	Gharoi	2	-	2	-	-	-	2	-	2
500469	Tumen	145	130	15	2	1	1	133	121	12
500470	Barkhedalal	74	58	16	-	-	-	59	48	11
500471	Bawadi Kheda	7	6	1	-	-	-	7	6	1
500472	Sagar	1	1	-	-	-	-	1	1	-
500473	Semra Tumen	6	-	6	-	-	-	6	-	6
500474	Gopalpur	12	6	6	-	-	-	10	5	5
500475	Jugya	371	99	272	310	56	254	13	9	4
500476	Barodiyo Tumen	7	4	3	1	1	-	2	2	-
500477	Birpur	-	-	-	-	-	-	-	-	-
500478	Shahbajpur	16	2	14	6	1	5	10	1	9
500479	Sawan	142	82	60	14	10	4	113	57	56
500480	Sultanpur	-	-	-	-	-	-	-	-	-
500481	Amahi Kachnar	2	1	1	1	-	1	-	-	-
500482	Umariya Kachnar	-----Un-inhabited-----								
500483	Kachnar	4	2	2	-	-	-	1	1	-
500484	Kariya Buddhu	35	23	12	4	1	3	29	21	8
500485	Biyani	4	3	1	-	-	-	4	3	1
500486	Bhentuwa	70	13	57	4	2	2	66	11	55
500487	Mundara Kachnar	2	2	-	1	1	-	1	1	-
500488	Karmasi	17	12	5	-	-	-	17	12	5
500489	Kariya Benet	-	-	-	-	-	-	-	-	-
500490	Kalua Khedi	2	2	-	-	-	-	1	1	-
500491	Kundai Tumen	24	5	19	3	1	2	16	4	12
500492	Khajuriya Kalan	145	109	36	3	3	-	137	102	35
500493	Khajuriya Khurd	9	2	7	2	-	2	5	2	3
500494	Mahua Kheda	3	1	2	2	1	1	1	-	1
500495	Rati Kheda	104	95	9	4	2	2	100	93	7
500496	Repari	40	24	16	2	1	1	38	23	15
500497	Lalpur	126	22	104	108	17	91	15	4	11
500498	Amkheda Sukha	399	213	186	21	8	13	371	203	168

PRIMARY CENSUS ABSTRACT

CENSUS ABSTRACT

Ashknagar

of marginal workers

									Name of Village	Location code number	
Household industry workers			Other workers			Non-workers					
Persons	Males	Females	Persons	Males	Females	Persons	Males	Females	2	1	
50	51	52	53	54	55	56	57	58			
3	3	-	5	1	4	626	218	408	Khejra Kalan	500439	
-	-	-	-	-	-	653	230	423	Gata Sonera	500440	
-	-	-	-	-	-	275	102	173	Sepra	500441	
-	-	-	1	1	-	569	186	383	Semrahat	500442	
-	-	-	2	1	1	844	339	505	Sohat	500443	
-	-	-	-	-	-	208	94	114	Hingoniya	500444	
-	-	-	-	-	-	389	162	227	Khejra Khurd	500445	
-----Un-inhabited-----										Kherai	500446
-	-	-	-	-	-	185	93	92	Berkhedhi	500447	
-	-	-	3	-	3	287	99	188	Mohri Sonera	500448	
-	-	-	-	-	-	328	154	174	Rasulpur	500449	
-	-	-	4	1	3	295	96	199	Lidhora	500450	
1	1	-	-	-	-	1,225	437	788	Sonera	500451	
-	-	-	4	3	1	867	286	581	Akhai Tappa	500452	
-	-	-	-	-	-	224	98	126	Gadla Kachanar	500453	
-	-	-	-	-	-	671	238	433	Gora	500454	
1	1	-	-	-	-	968	349	619	Masidpur	500455	
-	-	-	4	3	1	735	226	509	Kariya Rai	500456	
-	-	-	-	-	-	325	113	212	Dhamna	500457	
-	-	-	-	-	-	443	154	289	Pathari	500458	
29	9	20	15	5	10	398	180	218	Pipariya Kachhi	500459	
-	-	-	-	-	-	330	107	223	Bamnai Sonera	500460	
-	-	-	-	-	-	160	55	105	Sirsoda	500461	
1	1	-	-	-	-	559	214	345	Anantpur	500462	
1	1	-	-	-	-	897	368	529	Amakheda Tumen	500463	
-	-	-	8	4	4	477	186	291	Jhagar Kachnar	500464	
-	-	-	1	1	-	622	236	386	Barkheda Chhajju	500465	
-	-	-	1	1	-	380	148	232	Mahua Kheda Kachnar	500466	
-	-	-	2	-	2	286	140	146	Sumera Jagir	500467	
-	-	-	-	-	-	50	19	31	Gharoi	500468	
2	1	1	8	7	1	2,064	727	1,337	Tumen	500469	
10	5	5	5	5	-	858	316	542	Barkhedalal	500470	
-	-	-	-	-	-	626	225	401	Bawadi Kheda	500471	
-	-	-	-	-	-	80	33	47	Sagar	500472	
-	-	-	-	-	-	468	158	310	Semra Tumen	500473	
-	-	-	2	1	1	153	87	66	Gopalpur	500474	
2	2	-	46	32	14	275	146	129	Jugya	500475	
-	-	-	4	1	3	917	310	607	Barodiyo Tumen	500476	
-	-	-	-	-	-	26	4	22	Birpur	500477	
-	-	-	-	-	-	821	333	488	Shahbajpur	500478	
5	5	-	10	10	-	879	341	538	Sawan	500479	
-	-	-	-	-	-	70	34	36	Sultanpur	500480	
1	1	-	-	-	-	430	158	272	Amahi Kachnar	500481	
-----Un-inhabited-----										Umariya Kachnar	500482
1	-	1	2	1	1	1,264	480	784	Kachnar	500483	
-	-	-	2	1	1	815	323	492	Kariya Buddhu	500484	
-	-	-	-	-	-	444	172	272	Biyani	500485	
-	-	-	-	-	-	470	207	263	Bhentwa	500486	
-	-	-	-	-	-	199	106	93	Mundara Kachnar	500487	
-	-	-	-	-	-	349	118	231	Karmasi	500488	
-	-	-	-	-	-	364	127	237	Kariya Benet	500489	
-	-	-	1	1	-	45	14	31	Kalua Khedi	500490	
1	-	1	4	-	4	615	199	416	Kundai Tumen	500491	
1	1	-	4	3	1	1,640	653	987	Khajuriya Kalan	500492	
2	-	2	-	-	-	317	91	226	Khajuriya Khurd	500493	
-	-	-	-	-	-	169	67	102	Mahua Kheda	500494	
-	-	-	-	-	-	562	204	358	Rati Kheda	500495	
-	-	-	-	-	-	382	143	239	Repari	500496	
-	-	-	3	1	2	299	130	169	Lalpur	500497	
2	1	1	5	1	4	570	284	286	Amkheda Sukha	500498	

**VILLAGE PRIMARY
C D Block -**

Location code number	Area of Village in hectares	Number of households	Total population (including institutional and houseless population)			Population in the age-group 0-6			
			Persons	Males	Females	Persons	Males	Females	
			1	2	3	4	5	6	7
500499	Tighri	478.00	105	622	328	294	117	61	56
500500	Mahu Alampur	1,092.00	416	2,366	1,241	1,125	475	246	229
500501	Rajpur	1,198.00	716	3,788	1,979	1,809	706	358	348
500502	Hamidpur	241.00	178	808	432	376	199	109	90
500503	Chhipon	1,510.00	504	2,589	1,372	1,217	519	282	237
500504	Dongra	486.00	126	658	344	314	125	58	67
500505	Fatehpur	986.00	241	1,140	619	521	215	111	104
500506	Bamora	1,654.00	234	1,364	722	642	235	133	102
500507	Bans Khedi	520.00	141	733	396	337	124	74	50
500508	Lakha Khedi	371.00	47	262	131	131	49	23	26
500509	Semra Bamora	534.00	121	766	396	370	125	74	51
500510	Aurangaber Khedi	431.00	105	441	220	221	64	25	39
500511	Madhana Khiriyia	351.00	114	598	307	291	112	59	53
500512	Chhaper	553.00	171	651	347	304	75	42	33
500513	Sohala	70.00							
500514	Sohpur	235.00	29	154	79	75	16	7	9
500515	Khanpur	216.00	59	245	122	123	46	22	24
500516	Mehmuda	157.00	44	160	95	65	19	13	6
500517	Behata	256.00	47	170	92	78	27	18	9
500518	Bhugawali	364.00	75	482	259	223	81	41	40
500519	Kadariya	213.00							
500520	Kankada	1,270.00	271	1,305	688	617	185	100	85
500521	Gyanpur	569.00	293	1,363	724	639	259	134	125
500522	Rasidpur	393.00	113	481	256	225	63	33	30
500523	Bisore	511.00	236	1,468	783	685	229	126	103
500524	Padariya	150.00							
500525	Panuwa	237.00	86	373	184	189	48	26	22
500526	Bijaypura Nai Saray	281.00	45	225	117	108	43	24	19
500527	Pahila	204.00	17	80	37	43	16	10	6
500528	Peharu Khedi	222.00	85	327	168	159	39	25	14
500529	Pipari	412.00	246	1,083	564	519	166	78	88
500530	Madi Nai Saray	203.00							
500531	Sirsi Nai Saray	590.00	102	552	298	254	78	36	42
500532	Parbai	468.00	256	1,395	720	675	262	125	137
500533	Barkheda Nai Saray	739.00	187	953	508	445	139	72	67
500534	Kalua Khedi	269.00	85	443	233	210	73	38	35
500535	Kherona	411.00	89	492	255	237	103	44	59
500536	Renjha	803.00	245	1,259	650	609	229	116	113
500537	Khali Kheda	412.00	167	992	512	480	153	78	75
500538	Gata Shadora	422.00	111	487	248	239	79	39	40
500539	Kanari	489.00	140	666	350	316	101	51	50
500540	Jhagar	215.00	56	246	131	115	33	18	15
500541	Hinotiya Khurd	163.00	31	153	81	72	18	12	6
500542	Chiroli	408.00	161	837	408	429	129	64	65
500543	Ballapur	108.00							
500544	Lohraiya	160.00							
500545	Gujraua	231.00							
500546	Mudara Nai Saray	477.00	234	945	495	450	163	93	70
500547	Myapur	384.00	232	993	514	479	155	81	74
500548	Bagulya	1,060.00	375	2,068	1,048	1,020	306	157	149
500549	Gundar	228.00	30	168	80	88	18	9	9
500550	Khiriya Tel	290.00	67	413	217	196	78	44	34
500551	Bamooriya Shadora	194.00	63	297	160	137	37	21	16
500552	Nagau Khedi	252.00	100	420	221	199	70	36	34
500553	Balnai	252.00	73	315	156	159	47	21	26
500554	Seji	750.00	387	1,675	864	811	261	142	119
500555	Pili Ghata	703.00	212	969	497	472	154	78	76
500556	Khejra Atari	732.00	313	1,387	724	663	278	134	144
500557	Charoda	256.00	133	790	413	377	142	83	59
500558	Silawan	583.00	31	173	84	89	27	11	16

PRIMARY CENSUS ABSTRACT

CENSUS ABSTRACT

Ashoknagar

Scheduled Castes population			Scheduled Tribes population			Literates			Name of Village
Persons	Males	Females	Persons	Males	Females	Persons	Males	Females	
11	12	13	14	15	16	17	18	19	2
91	48	43	10	8	2	274	178	96	Tighri
347	177	170	-	-	-	902	617	285	Mahu Alampur
973	507	466	21	13	8	2,027	1,249	778	Rajpur
1	-	1	-	-	-	235	142	93	Hamidpur
661	348	313	-	-	-	1,085	697	388	Chhipon
109	55	54	94	42	52	318	234	84	Dongra
8	5	3	19	11	8	461	291	170	Fatehpur
451	239	212	45	20	25	736	488	248	Bamora
22	16	6	34	15	19	165	124	41	Bans Khedi
15	9	6	58	32	26	144	86	58	Lakha Khedi
325	170	155	-	-	-	493	286	207	Semra Bamora
123	61	62	-	-	-	175	113	62	Aurangaber Khedi
310	155	155	-	-	-	334	213	121	Madhana Khiriya
179	95	84	25	16	9	397	254	143	Chhaper
-----Un-inhabited-----									Sohala
54	28	26	-	-	-	69	40	29	Sohpur
43	21	22	164	84	80	79	49	30	Khanpur
21	12	9	-	-	-	112	72	40	Mehmuda
5	2	3	-	-	-	92	56	36	Behata
-	-	-	1	1	-	243	175	68	Bhugawali
-----Un-inhabited-----									Kadariya
334	165	169	22	12	10	778	489	289	Kankada
47	24	23	36	19	17	776	484	292	Gyanpur
216	120	96	11	5	6	179	120	59	Rasidpur
944	509	435	24	10	14	681	437	244	Bisore
-----Un-inhabited-----									Padariya
178	89	89	-	-	-	244	141	103	Panuwa
65	36	29	-	-	-	116	70	46	Bijaypura Nai Saray
29	13	16	25	14	11	27	9	18	Pahila
143	79	64	-	-	-	180	102	78	Peharu Khedi
564	288	276	19	8	11	522	347	175	Pipari
-----Un-inhabited-----									Madi Nai Saray
93	56	37	92	46	46	347	221	126	Sirsi Nai Saray
345	178	167	-	-	-	825	504	321	Parbai
339	183	156	33	17	16	517	330	187	Barkheda Nai Saray
182	92	90	-	-	-	201	122	79	Kalua Khedi
-	-	-	-	-	-	280	183	97	Kherona
434	221	213	29	15	14	574	374	200	Renjha
219	113	106	-	-	-	560	376	184	Khahi Kheda
266	136	130	-	-	-	236	148	88	Gata Shadora
435	229	206	-	-	-	404	272	132	Kanari
157	85	72	-	-	-	160	97	63	Jhagar
132	69	63	-	-	-	100	54	46	Hinotiya Khurd
150	70	80	44	21	23	398	243	155	Chiroli
-----Un-inhabited-----									Ballapur
-----Un-inhabited-----									Lohraiya
-----Un-inhabited-----									Gujraua
139	72	67	-	-	-	537	318	219	Mudara Nai Saray
428	220	208	95	50	45	529	341	188	Myapur
345	168	177	-	-	-	1,220	742	478	Bagulya
-	-	-	-	-	-	112	65	47	Gundar
38	22	16	9	5	4	242	155	87	Khiriya Tel
202	110	92	-	-	-	217	122	95	Bamooriya Shadora
163	82	81	-	-	-	235	161	74	Nagau Khedi
198	102	96	-	-	-	175	105	70	Balnai
390	203	187	239	125	114	921	538	383	Seji
314	161	153	6	4	2	548	348	200	Piii Ghata
198	109	89	413	203	210	649	439	210	Khejra Atari
186	95	91	261	131	130	375	214	161	Charoda
-	-	-	-	-	-	117	63	54	Silawan

**VILLAGE PRIMARY
C D Block -**

Location code number	Name of Village	Illiterates			Total workers			Main workers		
		Persons	Males	Females	Persons	Males	Females	Persons	Males	Females
		20	21	22	23	24	25	26	27	28
500499	Tighri	348	150	198	310	185	125	130	113	17
500500	Mahu Alampur	1,464	624	840	948	656	292	621	588	33
500501	Rajpur	1,761	730	1,031	1,248	1,009	239	861	744	117
500502	Hamidpur	573	290	283	219	182	37	214	181	33
500503	Chhipon	1,504	675	829	881	687	194	690	620	70
500504	Dongra	340	110	230	277	190	87	126	122	4
500505	Fatehpur	679	328	351	523	359	164	467	338	129
500506	Bamora	628	234	394	368	343	25	359	336	23
500507	Bans Khedi	568	272	296	427	262	165	179	166	13
500508	Lakha Khedi	118	45	73	112	74	38	58	55	3
500509	Semra Bamora	273	110	163	202	187	15	141	132	9
500510	Aurangaber Khedi	266	107	159	148	132	16	148	132	16
500511	Madhana Khiriyā	264	94	170	246	154	92	153	150	3
500512	Chhaper	254	93	161	250	190	60	163	155	8
500513	Sohala				-----Un-inhabited-----					
500514	Sohpur	85	39	46	43	42	1	43	42	1
500515	Khanpur	166	73	93	123	66	57	5	3	2
500516	Mehmuda	48	23	25	55	48	7	43	42	1
500517	Behata	78	36	42	90	48	42	59	33	26
500518	Bhugawali	239	84	155	168	138	30	122	106	16
500519	Kadariya				-----Un-inhabited-----					
500520	Kankada	527	199	328	500	371	129	314	299	15
500521	Gyanpur	587	240	347	461	385	76	180	174	6
500522	Rasidpur	302	136	166	231	157	74	177	134	43
500523	Bisore	787	346	441	621	424	197	263	253	10
500524	Padariya				-----Un-inhabited-----					
500525	Panuwa	129	43	86	162	101	61	162	101	61
500526	Bijaypura Nai Saray	109	47	62	83	57	26	83	57	26
500527	Pahila	53	28	25	31	19	12	16	15	1
500528	Peharu Khedi	147	66	81	107	92	15	91	81	10
500529	Pipari	561	217	344	446	331	115	324	266	58
500530	Madi Nai Saray				-----Un-inhabited-----					
500531	Sirsi Nai Saray	205	77	128	277	162	115	225	157	68
500532	Parbai	570	216	354	449	389	60	375	370	5
500533	Barkheda Nai Saray	436	178	258	336	279	57	275	242	33
500534	Kalua Khedi	242	111	131	151	132	19	125	116	9
500535	Kherona	212	72	140	254	139	115	179	137	42
500536	Renjha	685	276	409	657	413	244	371	320	51
500537	Khali Kheda	432	136	296	445	283	162	237	227	10
500538	Gata Shadora	251	100	151	237	148	89	121	106	15
500539	Kanari	262	78	184	291	179	112	210	161	49
500540	Jhagar	86	34	52	120	71	49	67	56	11
500541	Hinotiya Khurd	53	27	26	70	39	31	31	29	2
500542	Chiroli	439	165	274	333	246	87	316	237	79
500543	Ballapur				-----Un-inhabited-----					
500544	Lohraiya				-----Un-inhabited-----					
500545	Gujraua				-----Un-inhabited-----					
500546	Mudara Nai Saray	408	177	231	427	269	158	95	92	3
500547	Myapur	464	173	291	385	270	115	229	212	17
500548	Bagulya	848	306	542	584	524	60	559	502	57
500549	Gundar	56	15	41	49	43	6	47	42	5
500550	Khiriya Tel	171	62	109	117	104	13	114	102	12
500551	Bamooriya Shadora	80	38	42	105	74	31	36	32	4
500552	Nagau Khedi	185	60	125	147	114	33	146	114	32
500553	Balnai	140	51	89	118	82	36	25	25	-
500554	Seji	754	326	428	694	486	208	580	444	136
500555	Pili Ghata	421	149	272	518	326	192	340	276	64
500556	Khejra Atari	738	285	453	596	394	202	542	349	193
500557	Charoda	415	199	216	351	231	120	303	219	84
500558	Silawan	56	21	35	49	45	4	43	40	3

PRIMARY CENSUS ABSTRACT

CENSUS ABSTRACT
Ashoknagar

Industrial category of main workers													Name of Village 2
Cultivators			Household industry						Other workers				
			Agricultural labourers			workers							
Persons	Males	Females	Persons	Males	Females	Persons	Males	Females	Persons	Males	Females		
29	30	31	32	33	34	35	36	37	38	39	40		
103	90	13	20	19	1	-	-	-	7	4	3	Tighri	
392	386	6	194	173	21	10	10	-	25	19	6	Mahu Alampur	
344	314	30	172	122	50	40	34	6	305	274	31	Rajpur	
159	155	4	50	23	27	1	-	1	4	3	1	Hamidpur	
431	409	22	220	179	41	2	1	1	37	31	6	Chhipon	
120	117	3	3	2	1	1	1	-	2	2	-	Dongra	
147	105	42	316	232	84	-	-	-	4	1	3	Fatehpur	
296	293	3	38	25	13	7	5	2	18	13	5	Bamora	
121	113	8	52	48	4	-	-	-	6	5	1	Bans Khedi	
52	52	-	4	3	1	1	-	1	1	-	1	Lakha Khedi	
129	123	6	2	2	-	1	1	-	9	6	3	Semra Bamora	
137	129	8	11	3	8	-	-	-	-	-	-	Aurangaber Khedi	
55	55	-	92	91	1	-	-	-	6	4	2	Madhana Khiriya	
107	105	2	38	35	3	5	5	-	13	10	3	Chhaper	
-----Un-inhabited-----												Sohala	
27	26	1	14	14	-	-	-	-	2	2	-	Sohpur	
2	2	-	2	1	1	-	-	-	1	-	-	1 Khanpur	
37	37	-	3	2	1	-	-	-	3	3	-	Mehmuda	
46	26	20	12	6	6	-	-	-	1	1	-	Behata	
100	98	2	13	1	12	-	-	-	9	7	2	Bhugawali	
-----Un-inhabited-----												Kadariya	
163	157	6	119	116	3	-	-	-	32	26	6	Kankada	
141	137	4	18	18	-	-	-	-	21	19	2	Gyanpur	
71	67	4	74	43	31	4	2	2	28	22	6	Rasidpur	
127	126	1	107	103	4	-	-	-	29	24	5	Bisore	
-----Un-inhabited-----												Padariya	
65	53	12	89	45	44	1	-	1	7	3	4	Panuwa	
18	17	1	63	38	25	-	-	-	2	2	-	Bijaypura Nai Saray	
8	8	-	8	7	1	-	-	-	-	-	-	Pahila	
75	68	7	9	9	-	-	-	-	7	4	3	Peharu Khedi	
69	60	9	228	188	40	6	2	4	21	16	5	Pipari	
-----Un-inhabited-----												Madi Nai Saray	
114	109	5	107	45	62	-	-	-	4	3	1	Sirsi Nai Saray	
315	314	1	45	42	3	3	3	-	12	11	1	Parbai	
142	139	3	118	89	29	-	-	-	15	14	1	Barkheda Nai Saray	
85	83	2	33	28	5	3	3	-	4	2	2	Kalua Khedi	
136	134	2	40	-	40	-	-	-	3	3	-	Kherona	
227	220	7	134	91	43	1	1	-	9	8	1	Renjha	
152	151	1	48	48	-	-	-	-	37	28	9	Khai Kheda	
73	71	2	22	14	8	10	9	1	16	12	4	Gata Shadora	
57	55	2	140	95	45	-	-	-	13	11	2	Kanari	
13	11	2	48	39	9	-	-	-	6	6	-	Jhagar	
6	6	-	22	20	2	-	-	-	3	3	-	Hinotiya Khurd	
177	164	13	108	50	58	-	-	-	31	23	8	Chirol	
-----Un-inhabited-----												Ballapur	
-----Un-inhabited-----												Lohraiya	
-----Un-inhabited-----												Gujraua	
63	63	-	17	17	-	1	1	-	14	11	3	Mudara Nai Saray	
151	145	6	65	57	8	-	-	-	13	10	3	Myapur	
368	354	14	156	117	39	9	8	1	26	23	3	Bagulya	
26	25	1	9	8	1	1	1	-	11	8	3	Gundar	
65	65	-	43	33	10	1	-	1	5	4	1	Khiriya Tel	
24	24	-	-	-	-	4	3	1	8	5	3	Bamooriya Shadora	
74	72	2	50	28	22	1	1	-	21	13	8	Nagau Khedi	
20	20	-	-	-	-	-	-	-	5	5	-	Balnai	
249	235	14	190	115	75	2	1	1	139	93	46	Seji	
110	106	4	146	98	48	1	-	1	83	72	11	Pili Ghata	
136	129	7	380	204	176	3	3	-	23	13	10	Khejra Atari	
88	85	3	179	109	70	-	-	-	36	25	11	Charoda	
41	40	1	-	-	-	-	-	-	2	-	2	Silawan	

VILLAGE PRIMARY
C D Block -

Location code number	Name of Village	Industrial category								
		Marginal workers			Cultivators			Agricultural labourers		
		Persons	Males	Females	Persons	Males	Females	Persons	Males	Females
1	2	41	42	43	44	45	46	47	48	49
500499	Tighri	180	72	108	102	36	66	70	30	40
500500	Mahu Alampur	327	68	259	57	5	52	263	60	203
500501	Rajpur	387	265	122	1	-	1	329	216	113
500502	Hamidpur	5	1	4	-	-	-	3	-	3
500503	Chhipon	191	67	124	11	4	7	176	61	115
500504	Dongra	151	68	83	2	2	-	146	64	82
500505	Fatehpur	56	21	35	21	9	12	35	12	23
500506	Bamora	9	7	2	-	-	-	7	5	2
500507	Bans Khedi	248	96	152	-	-	-	245	93	152
500508	Lakha Khedi	54	19	35	-	-	-	54	19	35
500509	Semra Bamora	61	55	6	2	1	1	51	48	3
500510	Aurangaber Khedi	-	-	-	-	-	-	-	-	-
500511	Madhana Khiriya	93	4	89	-	-	-	93	4	89
500512	Chhaper	87	35	52	8	5	3	79	30	49
500513	Sohala	-	-	-	-	-	-	-	-	-
500514	Sohpur	-	-	-	-	-	-	-	-	-
500515	Khanpur	118	63	55	-	-	-	117	62	55
500516	Mehmuda	12	6	6	-	-	-	12	6	6
500517	Behata	31	15	16	-	-	-	24	13	11
500518	Bhugawali	46	32	14	-	-	-	18	5	13
500519	Kadariya	-	-	-	-	-	-	-	-	-
500520	Kankada	186	72	114	38	34	4	141	32	109
500521	Gyanpur	281	211	70	2	1	1	119	63	56
500522	Rasidpur	54	23	31	1	-	1	51	21	30
500523	Bisore	358	171	187	2	1	1	348	164	184
500524	Padariya	-	-	-	-	-	-	-	-	-
500525	Panuwa	-	-	-	-	-	-	-	-	-
500526	Bijaypura Nai Saray	-	-	-	-	-	-	-	-	-
500527	Pahila	15	4	11	1	-	1	14	4	10
500528	Peharu Khedi	16	11	5	5	3	2	10	8	2
500529	Pipari	122	65	57	9	7	2	111	57	54
500530	Madi Nai Saray	-	-	-	-	-	-	-	-	-
500531	Sirsi Nai Saray	52	5	47	2	-	2	50	5	45
500532	Parbai	74	19	55	3	1	2	67	18	49
500533	Barkheda Nai Saray	61	37	24	1	1	-	59	35	24
500534	Kalua Khedi	26	16	10	1	1	-	24	14	10
500535	Kherona	75	2	73	-	-	-	73	-	73
500536	Renjha	286	93	193	28	13	15	232	61	171
500537	Khahi Kheda	208	56	152	21	19	2	173	30	143
500538	Gata Shadora	116	42	74	1	-	1	113	40	73
500539	Kanari	81	18	63	3	1	2	76	15	61
500540	Jhagar	53	15	38	2	2	-	51	13	38
500541	Hinotiya Khurd	39	10	29	-	-	-	39	10	29
500542	Chiroli	17	9	8	2	2	-	10	2	8
500543	Ballapur	-	-	-	-	-	-	-	-	-
500544	Lohraiya	-	-	-	-	-	-	-	-	-
500545	Gujraua	-	-	-	-	-	-	-	-	-
500546	Mudara Nai Saray	332	177	155	28	24	4	297	151	146
500547	Myapur	156	58	98	7	4	3	148	54	94
500548	Bagulya	25	22	3	1	1	-	23	20	3
500549	Gundar	2	1	1	-	-	-	2	1	1
500550	Khiriya Tel	3	2	1	-	-	-	2	1	1
500551	Bamooriya Shadora	69	42	27	2	-	2	59	39	20
500552	Nagau Khedi	1	-	1	-	-	-	1	-	1
500553	Balnai	93	57	36	2	2	-	87	52	35
500554	Seji	114	42	72	23	14	9	83	26	57
500555	Pili Ghata	178	50	128	5	3	2	159	43	116
500556	Khejra Atari	54	45	9	11	10	1	34	32	2
500557	Charoda	48	12	36	5	2	3	36	10	26
500558	Silawan	6	5	1	-	-	-	3	3	-

PRIMARY CENSUS ABSTRACT

CENSUS ABSTRACT

Ashoknagar

of marginal workers

									Location	
									code	
Household industry workers			Other workers			Non-workers			Name of Village	number
Persons	Males	Females	Persons	Males	Females	Persons	Males	Females		
50	51	52	53	54	55	56	57	58	2	1
2	2	-	6	4	2	312	143	169	Tighri	500499
5	2	3	2	1	1	1,418	585	833	Mahu Alampur	500500
26	18	8	31	31	-	2,540	970	1,570	Rajpur	500501
-	-	-	2	1	1	589	250	339	Hamidpur	500502
-	-	-	4	2	2	1,708	685	1,023	Chhipon	500503
-	-	-	3	2	1	381	154	227	Dongra	500504
-	-	-	-	-	-	617	260	357	Fatehpur	500505
-	-	-	2	2	-	996	379	617	Bamora	500506
3	3	-	-	-	-	306	134	172	Bans Khedi	500507
-	-	-	-	-	-	150	57	93	Lakha Khedi	500508
1	-	1	7	6	1	564	209	355	Semra Bamora	500509
-	-	-	-	-	-	293	88	205	Aurangaber Khedi	500510
-	-	-	-	-	-	352	153	199	Madhana Khiriya	500511
-	-	-	-	-	-	401	157	244	Chhaper	500512
-----Un-inhabited-----									Sohala	500513
-	-	-	-	-	-	111	37	74	Sohpur	500514
1	1	-	-	-	-	122	56	66	Khanpur	500515
-	-	-	-	-	-	105	47	58	Mehmuda	500516
6	2	4	1	-	1	80	44	36	Behata	500517
2	2	-	26	25	1	314	121	193	Bhugawali	500518
-----Un-inhabited-----									Kadariya	500519
-	-	-	7	6	1	805	317	488	Kankada	500520
10	10	-	150	137	13	902	339	563	Gyanpur	500521
-	-	-	2	2	-	250	99	151	Rasidpur	500522
1	1	-	7	5	2	847	359	488	Bisore	500523
-----Un-inhabited-----									Padariya	500524
-	-	-	-	-	-	211	83	128	Panuwa	500525
-	-	-	-	-	-	142	60	82	Bijaypura Nai Saray	500526
-	-	-	-	-	-	49	18	31	Pahila	500527
1	-	1	-	-	-	220	76	144	Peharu Khedi	500528
2	1	1	-	-	-	637	233	404	Pipari	500529
-----Un-inhabited-----									Madi Nai Saray	500530
-	-	-	-	-	-	275	136	139	Sirsi Nai Saray	500531
2	-	2	2	-	2	946	331	615	Parbai	500532
-	-	-	1	1	-	617	229	388	Barkheda Nai Saray	500533
1	1	-	-	-	-	292	101	191	Kalua Khedi	500534
2	2	-	-	-	-	238	116	122	Kherona	500535
3	3	-	23	16	7	602	237	365	Renjha	500536
1	1	-	13	6	7	547	229	318	Khai Kheda	500537
2	2	-	-	-	-	250	100	150	Gata Shadora	500538
1	1	-	1	1	-	375	171	204	Kanari	500539
-	-	-	-	-	-	126	60	66	Jhagar	500540
-	-	-	-	-	-	83	42	41	Hinotiya Khurd	500541
-	-	-	5	5	-	504	162	342	Chiroli	500542
-----Un-inhabited-----									Ballapur	500543
-----Un-inhabited-----									Lohraiya	500544
-----Un-inhabited-----									Gujraua	500545
3	1	2	4	1	3	518	226	292	Mudara Nai Saray	500546
1	-	1	-	-	-	608	244	364	Myapur	500547
-	-	-	1	1	-	1,484	524	960	Bagulya	500548
-	-	-	-	-	-	119	37	82	Gundar	500549
-	-	-	1	1	-	296	113	183	Khiriya Tel	500550
6	1	5	2	2	-	192	86	106	Bamooriya Shadora	500551
-	-	-	-	-	-	273	107	166	Nagau Khedi	500552
-	-	-	4	3	1	197	74	123	Balnai	500553
-	-	-	8	2	6	981	378	603	Seji	500554
-	-	-	14	4	10	451	171	280	Pili Ghata	500555
-	-	-	9	3	6	791	330	461	Khejra Atari	500556
-	-	-	7	-	7	439	182	257	Charoda	500557
-	-	-	3	2	1	124	39	85	Silawan	500558

**VILLAGE PRIMARY
C D Block -**

Location code number	Area of Village in hectares	Number of households	Total population (including institutional and houseless population)			Population in the age-group 0-6			
			Persons	Males	Females	Persons	Males	Females	
			1	2	3	4	5	6	7
500559	Pahada	491.00	229	1,144	568	576	169	85	84
500560	Karkhya	539.00	194	1,012	528	484	125	53	72
500561	Fardai	507.00	165	892	487	405	171	98	73
500562	Salalpur	173.00	10	38	21	17	5	4	1
500563	Kundora	570.00	172	873	438	435	106	47	59
500564	Padam Ghata	458.00	127	558	293	265	81	43	38
500565	Kelaras	159.00	55	262	140	122	58	30	28
500566	Kaithai	491.00	147	817	441	376	135	79	56
500567	Deprai	151.00	40	272	151	121	47	27	20
500568	Khejri Khargo	304.00	49	282	140	142	30	17	13
500569	Khejra Tas	194.00	97	592	302	290	104	60	44
500570	Hajipur	258.00	2	11	6	5	1	1	-
500571	Jheela	1,330.00	420	1,854	981	873	275	146	129
500572	Satau Khedi	331.00	128	607	316	291	107	53	54
500573	Parichha	210.00	41	303	173	130	56	34	22
500574	Semri Jumman	279.00	80	485	264	221	71	41	30
500575	Kakrai	840.00	319	1,312	704	608	204	103	101
500576	Jalalpur	1,267.00	233	1,409	761	648	212	112	100
500577	Porkhi	214.00	36	210	104	106	32	15	17
500578	Damoh	223.00	99	461	235	226	91	43	48
500579	Madi Kanoongo	721.00	210	936	509	427	185	91	94
500580	Bijaypura	565.00	232	940	504	436	135	86	49
500581	Kamalpur	254.00	90	384	205	179	51	28	23
500582	Amoda	707.00	254	1,255	656	599	236	127	109
500583	Piprol Shadora	230.00	80	345	183	162	70	42	28
500584	Rusalla Shadora	155.00							
500585	Shadora	1,845.00	1,526	7,053	3,651	3,402	1,092	569	523
500586	Muhal Milak	139.00	702	3,223	1,704	1,519	493	272	221
500587	Muhal Dehar	214.00							
500588	Kherai	311.00	54	367	192	175	73	29	44
500589	Madi Namdar	291.00	120	560	290	270	85	37	48
500590	Semri Shahabad	482.00	237	1,131	590	541	156	83	73
500591	Bhonsalegaon	267.00	147	615	319	296	144	79	65
500592	Sadumara	654.00	165	818	412	406	123	67	56
500593	Semri Lohabad	481.00	106	515	275	240	84	45	39
500594	Kudai Pachhar	209.00	57	295	154	141	34	12	22
500595	Bamori Tal	1,094.00	283	1,475	758	717	237	130	107
500596	Musyawada	383.00	93	460	242	218	79	38	41
500597	Kachhi Bamora	249.00	75	375	192	183	60	33	27
500598	Raje Bamora	432.00	220	872	446	426	130	70	60
500599	Nag Fanni	336.00	129	599	305	294	94	40	54
500600	Akhai Krishna	428.00	149	606	316	290	104	48	56
500601	Khejra Nai	174.00	76	351	192	159	67	35	32
500602	Khera Bhan	668.00	179	789	401	388	187	93	94
500603	Madi Haveli	210.00	64	316	161	155	39	17	22
500604	Gugor Mafi	121.00	60	343	189	154	69	35	34
500605	Kakrua Rai	415.00	169	1,095	606	489	142	73	69
500606	Kurwad	361.00	3	27	16	11	6	4	2
500607	Chirola	315.00	116	706	381	325	143	73	70
500608	Tonkali	340.00	97	495	254	241	85	41	44
500609	Baheri Pachhar	119.00							
500610	Bansara	413.00							
500611	Bhensarwas	587.00	212	1,202	601	601	244	110	134
500612	Durweshi	85.00	29	115	60	55	26	16	10
500613	Mathner	766.00	353	1,472	780	692	199	100	99
500614	Madagan	344.00	109	419	221	198	54	26	28
500615	Mohri Gyan	274.00	122	531	281	250	96	51	45
500616	Semri Ahir	263.00	63	247	132	115	49	23	26
500617	Hinotiya Baghela	379.00	155	633	329	304	117	62	55

**VILLAGE PRIMARY
C D Block -**

Location code number	Name of Village	Illiterates			Total workers			Main workers		
		Persons	Males	Females	Persons	Males	Females	Persons	Males	Females
		20	21	22	23	24	25	26	27	28
500559	Pahada	442	160	282	629	334	295	519	314	205
500560	Karkhya	383	122	261	457	263	194	257	223	34
500561	Fardai	349	147	202	315	256	59	190	183	7
500562	Salalpur	20	8	12	12	10	2	7	7	-
500563	Kundora	367	121	246	321	268	53	269	260	9
500564	Padam Ghata	179	73	106	273	157	116	210	117	93
500565	Kelaras	156	72	84	150	80	70	59	58	1
500566	Kaithai	402	173	229	351	236	115	3	2	1
500567	Deprai	132	61	71	152	80	72	75	75	-
500568	Khejri Khargo	130	54	76	189	96	93	92	90	2
500569	Khejra Tas	242	94	148	183	146	37	159	136	23
500570	Hajipur	6	2	4	5	4	1	5	4	1
500571	Jheela	839	340	499	787	550	237	381	360	21
500572	Satau Khedi	328	134	194	199	180	19	181	171	10
500573	Parichha	239	125	114	89	89	-	89	89	-
500574	Semri Jumman	295	126	169	189	164	25	188	163	25
500575	Kakrai	653	271	382	513	373	140	374	313	61
500576	Jalalpur	641	234	407	675	453	222	427	377	50
500577	Porkhi	105	43	62	85	61	24	38	34	4
500578	Damoh	219	78	141	149	112	37	45	44	1
500579	Madi Kanoongo	488	210	278	431	274	157	204	183	21
500580	Bijaypura	347	152	195	338	272	66	300	263	37
500581	Kamalpur	198	94	104	146	97	49	41	40	1
500582	Amoda	524	195	329	481	360	121	348	341	7
500583	Piprol Shadora	194	90	104	168	93	75	77	61	16
500584	Rusalla Shadora				-----Un-inhabited-----					
500585	Shadora	2,670	1,062	1,608	2,590	1,929	661	2,006	1,669	337
500586	Muhal Milak	1,169	475	694	1,246	893	353	968	796	172
500587	Muhal Dehar				-----Un-inhabited-----					
500588	Kherai	141	56	85	203	127	76	99	88	11
500589	Madi Namdar	223	72	151	221	159	62	95	80	15
500590	Semri Shahabad	356	136	220	366	306	60	300	264	36
500591	Bhonsalegaon	344	161	183	252	151	101	252	151	101
500592	Sadumara	368	147	221	453	226	227	443	221	222
500593	Semri Lohabad	235	96	139	156	141	15	148	135	13
500594	Kudai Pachhar	106	27	79	88	88	-	88	88	-
500595	Bamori Tal	582	202	380	545	438	107	509	433	76
500596	Musyawada	238	94	144	198	130	68	197	130	67
500597	Kachhi Bamora	176	79	97	158	104	54	157	103	54
500598	Raje Bamora	409	159	250	370	246	124	355	242	113
500599	Nag Fanni	259	75	184	274	184	90	215	184	31
500600	Akhai Krishna	300	118	182	237	189	48	197	175	22
500601	Khejra Nai	210	94	116	111	100	11	77	74	3
500602	Khera Bhan	365	141	224	293	226	67	224	218	6
500603	Madi Haveli	77	27	50	97	93	4	97	93	4
500604	Gugor Mafi	126	49	77	147	102	45	147	102	45
500605	Kakrui Rai	440	185	255	432	320	112	330	303	27
500606	Kurwad	20	11	9	12	9	3	6	5	1
500607	Chirola	409	182	227	231	205	26	130	126	4
500608	Tonkali	256	99	157	160	149	11	123	117	6
500609	Baheri Pachhar				-----Un-inhabited-----					
500610	Bansara				-----Un-inhabited-----					
500611	Bhensarwas	547	196	351	397	346	51	350	341	9
500612	Durweshi	63	27	36	46	27	19	46	27	19
500613	Mathner	671	280	391	657	475	182	619	449	170
500614	Madagan	168	61	107	179	142	37	146	135	11
500615	Mohri Gyan	250	106	144	232	159	73	157	151	6
500616	Semri Ahir	142	57	85	77	71	6	42	42	-
500617	Hinotiya Baghela	285	117	168	240	166	74	99	91	8

PRIMARY CENSUS ABSTRACT

CENSUS ABSTRACT

Ashoknagar

Industrial category of main workers													Name of Village 2
Cultivators			Household industry						Other workers				
			Agricultural labourers			workers							
Persons	Males	Females	Persons	Males	Females	Persons	Males	Females	Persons	Males	Females		
29	30	31	32	33	34	35	36	37	38	39	40		
184	177	7	152	110	42	1	-	1	182	27	155	Pahada	
173	168	5	26	16	10	3	1	2	55	38	17	Karkhya	
162	159	3	4	4	-	5	5	-	19	15	4	Fardai	
7	7	-	-	-	-	-	-	-	-	-	-	Salalpur	
225	223	2	20	17	3	4	2	2	20	18	2	Kundora	
186	104	82	23	13	10	-	-	-	1	-	1	Padam Ghata	
53	53	-	2	2	-	3	3	-	1	-	1	Kelaras	
1	1	-	-	-	-	-	-	-	2	1	1	Kaithai	
74	74	-	1	1	-	-	-	-	-	-	-	Deprai	
87	85	2	1	1	-	-	-	-	4	4	-	Khejri Khargo	
115	111	4	34	17	17	-	-	-	10	8	2	Khejra Tas	
3	3	-	2	1	1	-	-	-	-	-	-	Hajipur	
164	162	2	171	159	12	9	6	3	37	33	4	Jheela	
152	145	7	17	16	1	8	7	1	4	3	1	Satau Khedi	
58	58	-	31	31	-	-	-	-	-	-	-	Parichha	
105	94	11	78	64	14	1	1	-	4	4	-	Semri Jumman	
177	172	5	163	113	50	17	15	2	17	13	4	Kakrai	
283	273	10	62	54	8	14	8	6	68	42	26	Jalalpur	
31	30	1	-	-	-	-	-	-	7	4	3	Porkhi	
40	40	-	-	-	-	-	-	-	5	4	1	Damoh	
79	76	3	110	98	12	-	-	-	15	9	6	Madi Kanoongo	
147	143	4	119	92	27	2	1	1	32	27	5	Bijaypura	
27	27	-	7	7	-	-	-	-	7	6	1	Kamalpur	
336	331	5	-	-	-	-	-	-	12	10	2	Amoda	
36	32	4	36	25	11	1	1	-	4	3	1	Piprol Shadora	
-----Un-inhabited-----													
432	412	20	471	328	143	45	32	13	1,058	897	161	Rusalla Shadora	
151	116	35	286	225	61	62	31	31	469	424	45	Shadora	
-----Un-inhabited-----													
41	40	1	31	24	7	-	-	-	27	24	3	Muhal Milak	
47	45	2	21	14	7	4	2	2	23	19	4	Muhal Dehar	
175	170	5	32	26	6	4	2	2	89	66	23	Kherai	
66	58	8	179	88	91	2	1	1	5	4	1	Madi Namdar	
134	118	16	171	94	77	-	-	-	138	9	129	Semri Shahabad	
76	74	2	59	49	10	-	-	-	5	4	1	Bhonsalegaon	
81	81	-	7	7	-	-	-	-	13	12	1	Sadumara	
405	401	4	86	20	66	2	-	2	-	-	-	Semri Lohabad	
53	50	3	136	76	60	2	1	1	-	-	-	Kudai Pachhar	
26	26	-	118	64	54	-	-	-	16	12	4	Bamori Tal	
110	84	26	148	81	67	3	3	-	6	3	3	Musyawada	
169	167	2	41	14	27	-	-	-	13	13	-	Kachhi Bamora	
70	69	1	98	90	8	-	-	-	94	74	20	Raje Bamora	
76	74	2	-	-	-	-	-	-	5	3	2	Nag Fanni	
175	172	3	35	35	-	-	-	-	29	16	13	Akhai Krishna	
70	70	-	19	17	2	-	-	-	1	-	1	Khejra Nai	
37	37	-	107	65	42	-	-	-	14	11	3	Khera Bhan	
267	262	5	52	35	17	-	-	-	8	6	2	Madi Haveli	
3	3	-	-	-	-	-	-	-	3	-	3	Gugor Mafi	
123	121	2	4	4	-	-	-	-	11	6	5	Kakrua Rai	
114	110	4	5	5	-	-	-	-	3	2	1	Kurwad	
-----Un-inhabited-----													
-----Un-inhabited-----													
199	197	2	118	113	5	7	7	-	4	3	1	Chirola	
9	9	-	33	15	18	1	-	1	3	1	2	Tonkali	
192	184	8	398	242	156	1	-	1	4	2	2	Baheri Pachhar	
92	92	-	50	42	8	-	-	-	26	24	2	Bansara	
70	70	-	74	74	-	2	1	1	3	3	-	Bhensarwas	
41	41	-	-	-	-	-	-	-	9	9	-	Durweshi	
78	73	5	6	6	-	4	3	1	11	11	1	Mathner	
									28	23	5	Madagan	
									4	1	3	Mohri Gyan	
									11	6	5	Semri Ahir	
									1	1	-	Hinotiya Baghela	

VILLAGE PRIMARY
C D Block -

Location code number	Name of Village	Industrial category								
		Marginal workers			Cultivators			Agricultural labourers		
		Persons	Males	Females	Persons	Males	Females	Persons	Males	Females
1	2	41	42	43	44	45	46	47	48	49
500559	Pahada	110	20	90	-	-	-	28	15	13
500560	Karkhya	200	40	160	3	3	-	67	34	33
500561	Fardai	125	73	52	15	14	1	105	56	49
500562	Salalpur	5	3	2	1	-	1	4	3	1
500563	Kundora	52	8	44	-	-	-	42	7	35
500564	Padam Ghata	63	40	23	-	-	-	59	36	23
500565	Kelaras	91	22	69	-	-	-	91	22	69
500566	Kaithai	348	234	114	123	107	16	221	124	97
500567	Deprai	77	5	72	-	-	-	77	5	72
500568	Khejri Khargo	97	6	91	-	-	-	97	6	91
500569	Khejra Tas	24	10	14	-	-	-	20	8	12
500570	Hajipur	-	-	-	-	-	-	-	-	-
500571	Jheela	406	190	216	21	14	7	353	161	192
500572	Satau Khedi	18	9	9	3	2	1	13	5	8
500573	Parichha	-	-	-	-	-	-	-	-	-
500574	Semri Jumman	1	1	-	-	-	-	1	1	-
500575	Kakrai	139	60	79	3	2	1	132	55	77
500576	Jalalpur	248	76	172	96	25	71	145	46	99
500577	Porkhi	47	27	20	2	2	-	44	24	20
500578	Damoh	104	68	36	-	-	-	104	68	36
500579	Madi Kanoongo	227	91	136	2	-	2	222	88	134
500580	Bijaypura	38	9	29	1	1	-	29	4	25
500581	Kamalpur	105	57	48	-	-	-	103	57	46
500582	Amoda	133	19	114	116	15	101	1	1	-
500583	Piprol Shadora	91	32	59	1	1	-	90	31	59
500584	Rusalla Shadora	-	-	-	-----Un-inhabited-----	-	-	-	-	-
500585	Shadora	584	260	324	7	4	3	462	204	258
500586	Muhal Milak	278	97	181	1	-	1	200	57	143
500587	Muhal Dehar	-	-	-	-----Un-inhabited-----	-	-	-	-	-
500588	Kherai	104	39	65	1	1	-	85	28	57
500589	Madi Namdar	126	79	47	26	23	3	93	56	37
500590	Semri Shahabad	66	42	24	3	3	-	56	35	21
500591	Bhonsalegaon	-	-	-	-	-	-	-	-	-
500592	Sadumara	10	5	5	-	-	-	4	2	2
500593	Semri Lohabad	8	6	2	-	-	-	8	6	2
500594	Kudai Pachhar	-	-	-	-	-	-	-	-	-
500595	Bamori Tal	36	5	31	-	-	-	36	5	31
500596	Musyawada	1	-	1	-	-	-	1	-	1
500597	Kachhi Bamora	1	1	-	-	-	-	1	1	-
500598	Raje Bamora	15	4	11	2	1	1	4	-	4
500599	Nag Fanni	59	-	59	-	-	-	59	-	59
500600	Akhai Krishna	40	14	26	-	-	-	36	13	23
500601	Khejra Nai	34	26	8	1	-	1	31	24	7
500602	Khera Bhan	69	8	61	7	-	7	53	7	46
500603	Madi Haveli	-	-	-	-	-	-	-	-	-
500604	Gugor Mafi	-	-	-	-	-	-	-	-	-
500605	Kakrua Rai	102	17	85	14	8	6	88	9	79
500606	Kurwad	6	4	2	1	1	-	5	3	2
500607	Chirola	101	79	22	2	2	-	98	76	22
500608	Tonkali	37	32	5	1	1	-	27	24	3
500609	Baheri Pachhar	-	-	-	-----Un-inhabited-----	-	-	-	-	-
500610	Bansara	-	-	-	-----Un-inhabited-----	-	-	-	-	-
500611	Bhensarwas	47	5	42	-	-	-	18	5	13
500612	Durweshi	-	-	-	-	-	-	-	-	-
500613	Mathner	38	26	12	3	3	-	35	23	12
500614	Madagan	33	7	26	-	-	-	33	7	26
500615	Mohri Gyan	75	8	67	1	1	-	73	6	67
500616	Semri Ahir	35	29	6	-	-	-	35	29	6
500617	Hinotiya Baghela	141	75	66	1	-	1	123	67	56

PRIMARY CENSUS ABSTRACT

CENSUS ABSTRACT
Ashoknagar

of marginal workers										Location code number
Household industry workers			Other workers			Non-workers			Name of Village	
Persons	Males	Females	Persons	Males	Females	Persons	Males	Females		2
50	51	52	53	54	55	56	57	58		
-	-	-	82	5	77	515	234	281	Pahada	500559
11	-	11	119	3	116	555	265	290	Karkhya	500560
2	1	1	3	2	1	577	231	346	Fardai	500561
-	-	-	-	-	-	26	11	15	Salalpur	500562
7	1	6	3	-	3	552	170	382	Kundora	500563
1	1	-	3	3	-	285	136	149	Padam Ghata	500564
-	-	-	-	-	-	112	60	52	Kelaras	500565
4	3	1	-	-	-	466	205	261	Kaithai	500566
-	-	-	-	-	-	120	71	49	Deprai	500567
-	-	-	-	-	-	93	44	49	Khejri Khargo	500568
-	-	-	4	2	2	409	156	253	Khejra Tas	500569
-	-	-	-	-	-	6	2	4	Hajipur	500570
24	10	14	8	5	3	1,067	431	636	Jheela	500571
-	-	-	2	2	-	408	136	272	Satau Khedi	500572
-	-	-	-	-	-	214	84	130	Parichha	500573
-	-	-	-	-	-	296	100	196	Semri Jumman	500574
3	2	1	1	1	-	799	331	468	Kakrai	500575
-	-	-	7	5	2	734	308	426	Jalalpur	500576
-	-	-	1	1	-	125	43	82	Porkhi	500577
-	-	-	-	-	-	312	123	189	Damoh	500578
1	1	-	2	2	-	505	235	270	Madi Kanoongo	500579
2	1	1	6	3	3	602	232	370	Bijayapura	500580
-	-	-	2	-	2	238	108	130	Kamalpur	500581
15	2	13	1	1	-	774	296	478	Amoda	500582
-	-	-	-	-	-	177	90	87	Piprol Shadora	500583
-----Un-inhabited-----										
Rusalla Shadora										
5	1	4	110	51	59	4,463	1,722	2,741	Shadora	500584
30	2	28	47	38	9	1,977	811	1,166	Muhal Milak	500585
-----Un-inhabited-----										
Muhal Dehar										
1	-	1	17	10	7	164	65	99	Kherai	500587
-	-	-	7	-	7	339	131	208	Madi Namdar	500588
-	-	-	7	4	3	765	284	481	Semri Shahabad	500589
-	-	-	-	-	-	363	168	195	Bhonsalegaon	500590
-	-	-	6	3	3	365	186	179	Sadumara	500591
-	-	-	-	-	-	359	134	225	Semri Lohabad	500592
-	-	-	-	-	-	207	66	141	Kudai Pachhar	500593
-	-	-	-	-	-	930	320	610	Bamori Tal	500594
-	-	-	-	-	-	262	112	150	Musyawada	500595
-	-	-	-	-	-	217	88	129	Kachhi Bamora	500596
-	-	-	9	3	6	502	200	302	Raje Bamora	500597
-	-	-	-	-	-	325	121	204	Nag Fanni	500598
1	-	1	3	1	2	369	127	242	Akhai Krishna	500600
-	-	-	2	2	-	240	92	148	Khejra Nai	500601
-	-	-	9	1	8	496	175	321	Khera Bhan	500602
-	-	-	-	-	-	219	68	151	Madi Haveli	500603
-	-	-	-	-	-	196	87	109	Gugor Mafi	500604
-	-	-	-	-	-	663	286	377	Kakrui Rai	500605
-	-	-	-	-	-	15	7	8	Kurwad	500606
-	-	-	1	1	-	475	176	299	Chirola	500607
-	-	-	9	7	2	335	105	230	Tonkali	500608
-----Un-inhabited-----										
Baheri Pachhar										
-----Un-inhabited-----										
Bansara										
2	-	2	27	-	27	805	255	550	Bhensarwas	500610
-	-	-	-	-	-	69	33	36	Durweshi	500611
-	-	-	-	-	-	815	305	510	Mathner	500612
-	-	-	-	-	-	240	79	161	Madagan	500613
-	-	-	1	1	-	299	122	177	Mohri Gyan	500614
-	-	-	-	-	-	170	61	109	Semri Ahir	500615
2	1	1	15	7	8	393	163	230	Hinotiya Baghela	500616

**Urban PCA-Town wise
Primary Census Abstract**

URBAN PRIMARY

Location code number	Name of Town/ Ward	Area in Square Kilometre	Number of households	Total population (including institutional and houseless population)			Population in the age-group 0-6		
				Persons	Males	Females	Persons	Males	Females
1	2	3	4	5	6	7	8	9	10
802406	Isagarh (NP)	25.26	2,407	12,583	6,611	5,972	1,943	997	946
0001	Ward No. 1		131	1,024	574	450	143	71	72
0002	Ward No. 2		565	2,808	1,466	1,342	455	237	218
0003	Ward No. 3		143	688	369	319	95	56	39
0004	Ward No. 4		86	394	190	204	37	18	19
0005	Ward No. 5		168	810	430	380	119	64	55
0006	Ward No. 6		94	470	243	227	50	29	21
0007	Ward No. 7		121	570	301	269	103	54	49
0008	Ward No. 8		145	750	386	364	128	62	66
0009	Ward No. 9		107	557	292	265	70	35	35
0010	Ward No. 10		128	751	403	348	116	57	59
0011	Ward No. 11		117	560	288	272	96	41	55
0012	Ward No. 12		120	638	346	292	99	62	37
0013	Ward No. 13		128	673	343	330	125	64	61
0014	Ward No. 14		120	686	340	346	93	41	52
0015	Ward No. 15		234	1,204	640	564	214	106	108
802407	Chanderi (M)	14.87	6,669	33,081	17,322	15,759	4,459	2,388	2,071
0001	Ward No. 1		252	1,119	597	522	132	70	62
0002	Ward No. 2		359	1,724	891	833	204	109	95
0003	Ward No. 3		183	861	441	420	92	51	41
0004	Ward No. 4		285	1,219	628	591	132	70	62
0005	Ward No. 5		259	1,282	667	615	141	80	61
0006	Ward No. 6		167	789	421	368	88	42	46
0007	Ward No. 7		252	1,220	637	583	145	81	64
0008	Ward No. 8		191	812	414	398	107	58	49
0009	Ward No. 9		271	1,255	645	610	164	75	89
0010	Ward No. 10		366	1,889	984	905	246	130	116
0011	Ward No. 11		992	4,964	2,695	2,269	641	344	297
0012	Ward No. 12		253	1,329	696	633	155	86	69
0013	Ward No. 13		384	2,078	1,116	962	262	134	128
0014	Ward No. 14		155	780	407	373	91	54	37
0015	Ward No. 15		426	2,159	1,116	1,043	276	162	114
0016	Ward No. 16		257	1,386	721	665	262	141	121
0017	Ward No. 17		594	3,115	1,618	1,497	426	234	192
0018	Ward No. 18		260	1,295	660	635	211	108	103
0019	Ward No. 19		244	1,144	625	519	186	101	85
0020	Ward No. 20		240	1,234	638	596	238	129	109
0021	Ward No. 21		279	1,427	705	722	260	129	131
802408	Ashoknagar (M)	4.43	15,806	81,828	42,745	39,083	11,740	6,110	5,630
0001	Ward No. 1		1,025	5,479	2,878	2,601	892	472	420
0002	Ward No. 2		1,006	4,937	2,573	2,364	551	277	274
0003	Ward No. 3		2,860	14,850	7,859	6,991	2,504	1,329	1,175
0004	Ward No. 4		335	1,793	933	860	206	98	108
0005	Ward No. 5		720	3,667	1,915	1,752	582	327	255
0006	Ward No. 6		526	2,791	1,442	1,349	438	228	210
0007	Ward No. 7		654	3,473	1,852	1,621	415	220	195
0008	Ward No. 8		446	2,363	1,226	1,137	371	181	190
0009	Ward No. 9		932	4,975	2,640	2,335	818	440	378
0010	Ward No. 10		1,361	7,012	3,611	3,401	1,145	572	573
0011	Ward No. 11		788	3,936	2,060	1,876	602	324	278
0012	Ward No. 12		543	2,731	1,430	1,301	301	169	132
0013	Ward No. 13		268	1,374	708	666	160	81	79
0014	Ward No. 14		316	1,634	828	806	173	79	94
0015	Ward No. 15		312	1,526	783	743	158	73	85
0016	Ward No. 16		232	1,357	680	677	144	68	76
0017	Ward No. 17		192	1,067	551	516	96	50	46
0018	Ward No. 18		349	1,721	886	835	156	79	77
0019	Ward No. 19		246	1,376	709	667	120	62	58
0020	Ward No. 20		419	2,153	1,123	1,030	272	155	117
0021	Ward No. 21		831	4,474	2,301	2,173	642	312	330

PRIMARY CENSUS ABSTRACT

CENSUS ABSTRACT

Scheduled Castes population			Scheduled Tribes population			Literates			Name of Town/ Ward
Persons	Males	Females	Persons	Males	Females	Persons	Males	Females	
11	12	13	14	15	16	17	18	19	
1,475	763	712	705	399	306	8,352	4,926	3,426	Isagarh (NP)
110	62	48	135	116	19	776	467	309	Ward No. 1
367	178	189	52	25	27	1,838	1,100	738	Ward No. 2
30	17	13	3	2	1	493	289	204	Ward No. 3
11	6	5	-	-	-	326	162	164	Ward No. 4
12	6	6	28	11	17	591	339	252	Ward No. 5
5	1	4	-	-	-	379	202	177	Ward No. 6
461	246	215	-	-	-	341	216	125	Ward No. 7
66	34	32	3	1	2	508	292	216	Ward No. 8
4	2	2	-	-	-	410	239	171	Ward No. 9
39	20	19	2	1	1	489	301	188	Ward No. 10
45	23	22	10	4	6	347	208	139	Ward No. 11
16	8	8	-	-	-	350	212	138	Ward No. 12
9	5	4	438	224	214	240	143	97	Ward No. 13
43	26	17	4	2	2	518	283	235	Ward No. 14
257	129	128	30	13	17	746	473	273	Ward No. 15
7,618	4,005	3,613	1,657	852	805	22,692	13,127	9,565	Chanderi (M)
101	60	41	28	26	2	806	470	336	Ward No. 1
772	399	373	49	24	25	1,237	713	524	Ward No. 2
15	7	8	13	5	8	707	371	336	Ward No. 3
23	13	10	4	2	2	991	527	464	Ward No. 4
253	128	125	50	25	25	950	524	426	Ward No. 5
7	3	4	9	5	4	651	367	284	Ward No. 6
434	227	207	-	-	-	849	487	362	Ward No. 7
21	10	11	10	5	5	608	325	283	Ward No. 8
16	8	8	15	7	8	975	553	422	Ward No. 9
310	149	161	36	17	19	1,267	734	533	Ward No. 10
830	489	341	117	51	66	3,596	2,124	1,472	Ward No. 11
904	477	427	13	6	7	885	528	357	Ward No. 12
1,057	573	484	14	6	8	1,401	840	561	Ward No. 13
225	108	117	1	1	-	553	313	240	Ward No. 14
483	212	271	27	17	10	1,533	868	665	Ward No. 15
661	347	314	556	291	265	707	434	273	Ward No. 16
170	90	80	115	59	56	2,160	1,252	908	Ward No. 17
357	182	175	1	1	-	819	457	362	Ward No. 18
486	266	220	76	41	35	606	389	217	Ward No. 19
283	151	132	-	-	-	641	406	235	Ward No. 20
210	106	104	523	263	260	750	445	305	Ward No. 21
12,684	6,581	6,103	1,063	538	525	53,890	31,230	22,660	Ashoknagar (M)
1,037	523	514	645	337	308	3,040	1,840	1,200	Ward No. 1
153	56	97	23	13	10	3,994	2,206	1,788	Ward No. 2
4,384	2,282	2,102	65	29	36	8,151	5,011	3,140	Ward No. 3
163	83	80	8	2	6	1,165	683	482	Ward No. 4
295	155	140	17	8	9	2,405	1,360	1,045	Ward No. 5
366	185	181	46	23	23	1,657	952	705	Ward No. 6
371	200	171	67	33	34	2,500	1,471	1,029	Ward No. 7
1,533	797	736	1	1	-	1,316	811	505	Ward No. 8
691	341	350	6	3	3	2,670	1,700	970	Ward No. 9
1,241	654	587	23	12	11	4,278	2,529	1,749	Ward No. 10
305	174	131	4	2	2	2,687	1,558	1,129	Ward No. 11
146	75	71	9	2	7	2,087	1,161	926	Ward No. 12
-	-	-	-	-	-	1,067	581	486	Ward No. 13
35	18	17	5	2	3	1,307	688	619	Ward No. 14
12	6	6	12	5	7	1,228	677	551	Ward No. 15
-	-	-	1	1	-	1,160	601	559	Ward No. 16
39	19	20	17	8	9	934	492	442	Ward No. 17
73	39	34	14	8	6	1,492	791	701	Ward No. 18
112	60	52	5	4	1	1,219	638	581	Ward No. 19
147	74	73	9	5	4	1,638	896	742	Ward No. 20
586	294	292	13	4	9	2,866	1,691	1,175	Ward No. 21

URBAN PRIMARY

Location code		Illiterates			Total workers			Main workers		
number	Name of Town/ Ward	Persons	Males	Females	Persons	Males	Females	Persons	Males	Females
1	2	20	21	22	23	24	25	26	27	28
802406	Isagarh (NP)	4,231	1,685	2,546	3,584	3,098	486	3,290	2,936	354
0001	Ward No. 1	248	107	141	194	178	16	177	164	13
0002	Ward No. 2	970	366	604	733	648	85	685	614	71
0003	Ward No. 3	195	80	115	219	187	32	217	186	31
0004	Ward No. 4	68	28	40	142	112	30	113	96	17
0005	Ward No. 5	219	91	128	247	220	27	232	218	14
0006	Ward No. 6	91	41	50	144	125	19	138	122	16
0007	Ward No. 7	229	85	144	200	151	49	155	140	15
0008	Ward No. 8	242	94	148	213	184	29	199	176	23
0009	Ward No. 9	147	53	94	152	143	9	138	130	8
0010	Ward No. 10	262	102	160	232	203	29	229	202	27
0011	Ward No. 11	213	80	133	167	150	17	155	140	15
0012	Ward No. 12	288	134	154	182	163	19	165	148	17
0013	Ward No. 13	433	200	233	218	161	57	183	147	36
0014	Ward No. 14	168	57	111	204	180	24	183	163	20
0015	Ward No. 15	458	167	291	337	293	44	321	290	31
802407	Chanderi (M)	10,389	4,195	6,194	12,824	8,731	4,093	11,367	7,945	3,422
0001	Ward No. 1	313	127	186	469	307	162	448	291	157
0002	Ward No. 2	487	178	309	830	498	332	815	490	325
0003	Ward No. 3	154	70	84	305	229	76	280	221	59
0004	Ward No. 4	228	101	127	453	327	126	422	312	110
0005	Ward No. 5	332	143	189	389	321	68	380	314	66
0006	Ward No. 6	138	54	84	245	220	25	235	210	25
0007	Ward No. 7	371	150	221	418	318	100	282	240	42
0008	Ward No. 8	204	89	115	256	215	41	256	215	41
0009	Ward No. 9	280	92	188	529	347	182	523	343	180
0010	Ward No. 10	622	250	372	710	481	229	684	461	223
0011	Ward No. 11	1,368	571	797	1,697	1,271	426	1,432	1,102	330
0012	Ward No. 12	444	168	276	569	358	211	569	358	211
0013	Ward No. 13	677	276	401	756	545	211	734	526	208
0014	Ward No. 14	227	94	133	367	228	139	360	226	134
0015	Ward No. 15	626	248	378	850	576	274	652	455	197
0016	Ward No. 16	679	287	392	559	345	214	227	157	70
0017	Ward No. 17	955	366	589	1,465	862	603	1,356	848	508
0018	Ward No. 18	476	203	273	501	335	166	495	332	163
0019	Ward No. 19	538	236	302	411	297	114	391	283	108
0020	Ward No. 20	593	232	361	476	307	169	465	303	162
0021	Ward No. 21	677	260	417	569	344	225	361	258	103
802408	Ashoknagar (M)	27,938	11,515	16,423	25,129	21,437	3,692	22,572	19,825	2,747
0001	Ward No. 1	2,439	1,038	1,401	1,784	1,368	416	1,716	1,310	406
0002	Ward No. 2	943	367	576	1,400	1,238	162	1,299	1,166	133
0003	Ward No. 3	6,699	2,848	3,851	4,358	3,891	467	3,998	3,632	366
0004	Ward No. 4	628	250	378	587	529	58	545	496	49
0005	Ward No. 5	1,262	555	707	1,197	1,007	190	996	901	95
0006	Ward No. 6	1,134	490	644	864	766	98	774	692	82
0007	Ward No. 7	973	381	592	951	843	108	925	822	103
0008	Ward No. 8	1,047	415	632	625	543	82	597	520	77
0009	Ward No. 9	2,305	940	1,365	1,605	1,292	313	1,530	1,253	277
0010	Ward No. 10	2,734	1,082	1,652	2,013	1,741	272	1,717	1,530	187
0011	Ward No. 11	1,249	502	747	1,233	1,064	169	1,102	982	120
0012	Ward No. 12	644	269	375	1,069	773	296	744	657	87
0013	Ward No. 13	307	127	180	621	418	203	366	325	41
0014	Ward No. 14	327	140	187	550	458	92	506	427	79
0015	Ward No. 15	298	106	192	475	414	61	446	392	54
0016	Ward No. 16	197	79	118	407	356	51	379	338	41
0017	Ward No. 17	133	59	74	292	271	21	276	258	18
0018	Ward No. 18	229	95	134	562	503	59	518	465	53
0019	Ward No. 19	157	71	86	447	399	48	427	384	43
0020	Ward No. 20	515	227	288	662	577	85	524	459	65
0021	Ward No. 21	1,608	610	998	1,378	1,209	169	1,344	1,194	150

PRIMARY CENSUS ABSTRACT

CENSUS ABSTRACT

Industrial category of main workers													Name of Town/ Ward 2
Household industry													
Cultivators			Agricultural labourers workers						Other workers				
Persons	Males	Females	Persons	Males	Females	Persons	Males	Females	Persons	Males	Females		
29	30	31	32	33	34	35	36	37	38	39	40		
290	280	10	318	284	34	42	32	10	2,640	2,340	300	Isagarh (NP)	
15	13	2	1	1	-	-	-	-	161	150	11	Ward No. 1	
100	96	4	65	64	1	3	3	-	517	451	66	Ward No. 2	
2	2	-	19	11	8	17	11	6	179	162	17	Ward No. 3	
10	9	1	-	-	-	10	7	3	93	80	13	Ward No. 4	
12	12	-	18	16	2	-	-	-	202	190	12	Ward No. 5	
11	10	1	-	-	-	1	-	1	126	112	14	Ward No. 6	
15	15	-	20	13	7	8	8	-	112	104	8	Ward No. 7	
21	21	-	15	15	-	-	-	-	163	140	23	Ward No. 8	
19	19	-	-	-	-	-	-	-	119	111	8	Ward No. 9	
26	26	-	29	26	3	2	2	-	172	148	24	Ward No. 10	
10	9	1	37	36	1	-	-	-	108	95	13	Ward No. 11	
17	17	-	16	15	1	-	-	-	132	116	16	Ward No. 12	
6	6	-	71	64	7	-	-	-	106	77	29	Ward No. 13	
12	12	-	-	-	-	-	-	-	171	151	20	Ward No. 14	
14	13	1	27	23	4	1	1	-	279	253	26	Ward No. 15	
502	429	73	371	216	155	4,424	2,390	2,034	6,070	4,910	1,160	Chanderi (M)	
1	1	-	2	1	1	224	116	108	221	173	48	Ward No. 1	
4	4	-	-	-	-	633	343	290	178	143	35	Ward No. 2	
3	3	-	1	1	-	41	32	9	235	185	50	Ward No. 3	
7	7	-	1	-	1	17	11	6	397	294	103	Ward No. 4	
16	16	-	-	-	-	102	57	45	262	241	21	Ward No. 5	
3	3	-	1	1	-	-	-	-	231	206	25	Ward No. 6	
6	3	3	5	1	4	58	50	8	213	186	27	Ward No. 7	
17	16	1	-	-	-	1	1	-	238	198	40	Ward No. 8	
20	15	5	-	-	-	213	80	133	290	248	42	Ward No. 9	
2	2	-	5	5	-	229	81	148	448	373	75	Ward No. 10	
120	116	4	7	6	1	321	181	140	984	799	185	Ward No. 11	
4	3	1	1	1	-	411	222	189	153	132	21	Ward No. 12	
3	3	-	1	1	-	334	174	160	396	348	48	Ward No. 13	
13	8	5	8	5	3	234	126	108	105	87	18	Ward No. 14	
38	31	7	9	5	4	173	92	81	432	327	105	Ward No. 15	
-	-	-	-	-	-	2	2	-	225	155	70	Ward No. 16	
7	7	-	7	5	2	1,204	717	487	138	119	19	Ward No. 17	
18	16	2	251	157	94	52	20	32	174	139	35	Ward No. 18	
1	1	-	2	2	-	159	80	79	229	200	29	Ward No. 19	
169	135	34	57	21	36	6	1	5	233	146	87	Ward No. 20	
50	39	11	13	4	9	10	4	6	288	211	77	Ward No. 21	
1,026	966	60	709	539	170	954	808	146	19,883	17,512	2,371	Ashoknagar (M)	
92	85	7	31	21	10	28	21	7	1,565	1,183	382	Ward No. 1	
144	142	2	15	15	-	25	20	5	1,115	989	126	Ward No. 2	
151	148	3	222	181	41	39	34	5	3,586	3,269	317	Ward No. 3	
43	42	1	53	46	7	50	40	10	399	368	31	Ward No. 4	
23	21	2	12	11	1	54	50	4	907	819	88	Ward No. 5	
31	28	3	1	1	-	5	4	1	737	659	78	Ward No. 6	
73	64	9	26	20	6	21	21	-	805	717	88	Ward No. 7	
10	9	1	12	12	-	11	7	4	564	492	72	Ward No. 8	
103	95	8	200	134	66	100	67	33	1,127	957	170	Ward No. 9	
56	55	1	4	3	1	50	48	2	1,607	1,424	183	Ward No. 10	
76	66	10	59	30	29	22	18	4	945	868	77	Ward No. 11	
35	32	3	3	3	-	55	46	9	651	576	75	Ward No. 12	
31	30	1	1	1	-	46	42	4	288	252	36	Ward No. 13	
-	-	-	5	4	1	12	10	2	489	413	76	Ward No. 14	
5	4	1	-	-	-	8	8	-	433	380	53	Ward No. 15	
5	4	1	4	4	-	120	116	4	250	214	36	Ward No. 16	
-	-	-	8	8	-	129	125	4	139	125	14	Ward No. 17	
-	-	-	4	4	-	19	18	1	495	443	52	Ward No. 18	
10	10	-	-	-	-	2	1	1	415	373	42	Ward No. 19	
10	10	-	13	11	2	61	53	8	440	385	55	Ward No. 20	
42	39	3	12	10	2	27	26	1	1,263	1,119	144	Ward No. 21	

URBAN PRIMARY

Location code		Industrial category								
		Marginal workers			Cultivators			Agricultural labourers		
number	Name of Town/ Ward	Persons	Males	Females	Persons	Males	Females	Persons	Males	Females
1	2	41	42	43	44	45	46	47	48	49
802406	Isagarh (NP)	294	162	132	9	8	1	97	29	68
0001	Ward No. 1	17	14	3	-	-	-	2	2	-
0002	Ward No. 2	48	34	14	2	2	-	26	14	12
0003	Ward No. 3	2	1	1	-	-	-	1	-	1
0004	Ward No. 4	29	16	13	-	-	-	1	1	-
0005	Ward No. 5	15	2	13	-	-	-	1	-	1
0006	Ward No. 6	6	3	3	-	-	-	-	-	-
0007	Ward No. 7	45	11	34	1	1	-	30	2	28
0008	Ward No. 8	14	8	6	4	4	-	1	-	1
0009	Ward No. 9	14	13	1	1	1	-	-	-	-
0010	Ward No. 10	3	1	2	-	-	-	-	-	-
0011	Ward No. 11	12	10	2	-	-	-	4	4	-
0012	Ward No. 12	17	15	2	-	-	-	2	1	1
0013	Ward No. 13	35	14	21	-	-	-	19	5	14
0014	Ward No. 14	21	17	4	1	-	1	-	-	-
0015	Ward No. 15	16	3	13	-	-	-	10	-	10
802407	Chanderi (M)	1,457	786	671	17	9	8	112	34	78
0001	Ward No. 1	21	16	5	-	-	-	-	-	-
0002	Ward No. 2	15	8	7	-	-	-	-	-	-
0003	Ward No. 3	25	8	17	-	-	-	-	-	-
0004	Ward No. 4	31	15	16	1	1	-	2	1	1
0005	Ward No. 5	9	7	2	-	-	-	1	1	-
0006	Ward No. 6	10	10	-	-	-	-	1	1	-
0007	Ward No. 7	136	78	58	-	-	-	5	1	4
0008	Ward No. 8	-	-	-	-	-	-	-	-	-
0009	Ward No. 9	6	4	2	-	-	-	-	-	-
0010	Ward No. 10	26	20	6	-	-	-	1	-	1
0011	Ward No. 11	265	169	96	2	1	1	12	10	2
0012	Ward No. 12	-	-	-	-	-	-	-	-	-
0013	Ward No. 13	22	19	3	1	1	-	-	-	-
0014	Ward No. 14	7	2	5	-	-	-	-	-	-
0015	Ward No. 15	198	121	77	3	-	3	10	2	8
0016	Ward No. 16	332	188	144	-	-	-	-	-	-
0017	Ward No. 17	109	14	95	2	2	-	-	-	-
0018	Ward No. 18	6	3	3	1	-	1	1	1	-
0019	Ward No. 19	20	14	6	-	-	-	10	7	3
0020	Ward No. 20	11	4	7	-	-	-	7	2	5
0021	Ward No. 21	208	86	122	7	4	3	62	8	54
802408	Ashoknagar (M)	2,557	1,612	945	57	40	17	199	146	53
0001	Ward No. 1	68	58	10	1	1	-	3	3	-
0002	Ward No. 2	101	72	29	1	1	-	9	8	1
0003	Ward No. 3	360	259	101	19	17	2	14	8	6
0004	Ward No. 4	42	33	9	1	1	-	7	6	1
0005	Ward No. 5	201	106	95	1	-	1	4	1	3
0006	Ward No. 6	90	74	16	2	2	-	-	-	-
0007	Ward No. 7	26	21	5	2	2	-	7	7	-
0008	Ward No. 8	28	23	5	-	-	-	-	-	-
0009	Ward No. 9	75	39	36	3	-	3	12	4	8
0010	Ward No. 10	296	211	85	9	6	3	6	3	3
0011	Ward No. 11	131	82	49	4	3	1	14	5	9
0012	Ward No. 12	325	116	209	4	2	2	6	2	4
0013	Ward No. 13	255	93	162	2	1	1	1	-	1
0014	Ward No. 14	44	31	13	2	1	1	3	2	1
0015	Ward No. 15	29	22	7	-	-	-	-	-	-
0016	Ward No. 16	28	18	10	-	-	-	4	3	1
0017	Ward No. 17	16	13	3	1	-	1	-	-	-
0018	Ward No. 18	44	38	6	2	1	1	6	4	2
0019	Ward No. 19	20	15	5	-	-	-	-	-	-
0020	Ward No. 20	138	118	20	-	-	-	49	45	4
0021	Ward No. 21	34	15	19	2	1	1	-	-	-

PRIMARY CENSUS ABSTRACT

CENSUS ABSTRACT

of marginal workers										Location code
Household industry workers			Other workers			Non-workers			Name of Town/ Ward	
Persons	Males	Females	Persons	Males	Females	Persons	Males	Females		2
50	51	52	53	54	55	56	57	58		
14	6	8	174	119	55	8,999	3,513	5,486	Isagarh (NP)	802406
-	-	-	15	12	3	830	396	434	Ward No. 1	0001
1	1	-	19	17	2	2,075	818	1,257	Ward No. 2	0002
-	-	-	1	1	-	469	182	287	Ward No. 3	0003
2	2	-	26	13	13	252	78	174	Ward No. 4	0004
-	-	-	14	2	12	563	210	353	Ward No. 5	0005
2	-	2	4	3	1	326	118	208	Ward No. 6	0006
8	3	5	6	5	1	370	150	220	Ward No. 7	0007
-	-	-	9	4	5	537	202	335	Ward No. 8	0008
-	-	-	13	12	1	405	149	256	Ward No. 9	0009
1	-	1	2	1	1	519	200	319	Ward No. 10	0010
-	-	-	8	6	2	393	138	255	Ward No. 11	0011
-	-	-	15	14	1	456	183	273	Ward No. 12	0012
-	-	-	16	9	7	455	182	273	Ward No. 13	0013
-	-	-	20	17	3	482	160	322	Ward No. 14	0014
-	-	-	6	3	3	867	347	520	Ward No. 15	0015
345	112	233	983	631	352	20,257	8,591	11,666	Chanderi (M)	802407
-	-	-	21	16	5	650	290	360	Ward No. 1	0001
6	2	4	9	6	3	894	393	501	Ward No. 2	0002
12	2	10	13	6	7	556	212	344	Ward No. 3	0003
-	-	-	28	13	15	766	301	465	Ward No. 4	0004
-	-	-	8	6	2	893	346	547	Ward No. 5	0005
-	-	-	9	9	-	544	201	343	Ward No. 6	0006
4	1	3	127	76	51	802	319	483	Ward No. 7	0007
-	-	-	-	-	-	556	199	357	Ward No. 8	0008
-	-	-	6	4	2	726	298	428	Ward No. 9	0009
6	1	5	19	19	-	1,179	503	676	Ward No. 10	0010
36	14	22	215	144	71	3,267	1,424	1,843	Ward No. 11	0011
-	-	-	-	-	-	760	338	422	Ward No. 12	0012
2	1	1	19	17	2	1,322	571	751	Ward No. 13	0013
4	2	2	3	-	3	413	179	234	Ward No. 14	0014
24	9	15	161	110	51	1,309	540	769	Ward No. 15	0015
144	70	74	188	118	70	827	376	451	Ward No. 16	0016
100	9	91	7	3	4	1,650	756	894	Ward No. 17	0017
1	-	1	3	2	1	794	325	469	Ward No. 18	0018
1	1	-	9	6	3	733	328	405	Ward No. 19	0019
-	-	-	4	2	2	758	331	427	Ward No. 20	0020
5	-	5	134	74	60	858	361	497	Ward No. 21	0021
235	71	164	2,066	1,355	711	56,699	21,308	35,391	Ashoknagar (M)	802408
1	-	1	63	54	9	3,695	1,510	2,185	Ward No. 1	0001
2	2	-	89	61	28	3,537	1,335	2,202	Ward No. 2	0002
3	-	3	324	234	90	10,492	3,968	6,524	Ward No. 3	0003
4	4	-	30	22	8	1,206	404	802	Ward No. 4	0004
25	5	20	171	100	71	2,470	908	1,562	Ward No. 5	0005
1	1	-	87	71	16	1,927	676	1,251	Ward No. 6	0006
1	1	-	16	11	5	2,522	1,009	1,513	Ward No. 7	0007
1	-	1	27	23	4	1,738	683	1,055	Ward No. 8	0008
8	4	4	52	31	21	3,370	1,348	2,022	Ward No. 9	0009
22	8	14	259	194	65	4,999	1,870	3,129	Ward No. 10	0010
6	3	3	107	71	36	2,703	996	1,707	Ward No. 11	0011
82	5	77	233	107	126	1,662	657	1,005	Ward No. 12	0012
34	9	25	218	83	135	753	290	463	Ward No. 13	0013
2	1	1	37	27	10	1,084	370	714	Ward No. 14	0014
1	-	1	28	22	6	1,051	369	682	Ward No. 15	0015
5	5	-	19	10	9	950	324	626	Ward No. 16	0016
1	1	-	14	12	2	775	280	495	Ward No. 17	0017
2	2	-	34	31	3	1,159	383	776	Ward No. 18	0018
-	-	-	20	15	5	929	310	619	Ward No. 19	0019
24	17	7	65	56	9	1,491	546	945	Ward No. 20	0020
1	-	1	31	14	17	3,096	1,092	2,004	Ward No. 21	0021

URBAN PRIMARY

Location code number	Name of Town/ Ward	Area in Square Kilometre	Number of households	Total population (including institutional and houseless population)			Population in the age-group 0-6		
				Persons	Males	Females	Persons	Males	Females
1	2	3	4	5	6	7	8	9	10
0022	Ward No. 22		1,445	7,139	3,757	3,382	994	514	480
802409	Mungaoli (NP + OG)	17.98	5,004	26,192	13,748	12,444	3,755	1,933	1,822
0001	Ward No. 1		299	1,501	761	740	184	99	85
0002	Ward No. 2		221	1,098	578	520	114	58	56
0003	Ward No. 3		265	1,509	805	704	233	115	118
0004	Ward No. 4		200	1,023	530	493	130	62	68
0005	Ward No. 5		404	2,192	1,175	1,017	342	177	165
0006	Ward No. 6		235	1,157	607	550	154	81	73
0007	Ward No. 7		279	1,432	758	674	223	121	102
0008	Ward No. 8		407	2,249	1,184	1,065	368	189	179
0009	Ward No. 9		175	812	432	380	84	41	43
0010	Ward No. 10		238	1,337	709	628	162	72	90
0011	Ward No. 11		204	1,168	624	544	118	60	58
0012	Ward No. 12		176	883	456	427	113	57	56
0013	Ward No. 13		130	758	393	365	106	56	50
0014	Ward No. 14		266	1,388	727	661	180	98	82
0015	Ward No. 15		403	2,182	1,133	1,049	350	177	173
0016	Ward No. 16		256	1,272	686	586	213	122	91
0017	Ward No. 17		776	3,928	2,035	1,893	643	328	315
0018	Ward No. 18		70	303	155	148	38	20	18

PRIMARY CENSUS ABSTRACT

CENSUS ABSTRACT

Scheduled Castes population			Scheduled Tribes population			Literates			Name of Town/ Ward
Persons	Males	Females	Persons	Males	Females	Persons	Males	Females	
11	12	13	14	15	16	17	18	19	2
995	546	449	73	36	37	5,029	2,893	2,136	Ward No. 22
3,999	2,083	1,916	1,016	518	498	17,861	10,295	7,566	Mungaoli (NP + OG)
61	26	35	1	1	-	1,095	590	505	Ward No. 1
525	282	243	34	17	17	880	495	385	Ward No. 2
551	286	265	24	12	12	1,033	610	423	Ward No. 3
20	8	12	17	8	9	828	451	377	Ward No. 4
340	181	159	96	54	42	1,429	858	571	Ward No. 5
239	121	118	17	9	8	841	467	374	Ward No. 6
213	113	100	103	49	54	944	551	393	Ward No. 7
178	95	83	9	3	6	1,349	791	558	Ward No. 8
-	-	-	-	-	-	672	358	314	Ward No. 9
73	41	32	-	-	-	913	554	359	Ward No. 10
38	17	21	-	-	-	871	524	347	Ward No. 11
141	73	68	-	-	-	687	372	315	Ward No. 12
-	-	-	8	5	3	589	326	263	Ward No. 13
28	16	12	24	11	13	997	564	433	Ward No. 14
269	140	129	140	66	74	1,380	823	557	Ward No. 15
216	117	99	66	41	25	800	489	311	Ward No. 16
994	517	477	471	239	232	2,360	1,366	994	Ward No. 17
113	50	63	6	3	3	193	106	87	Ward No. 18

URBAN PRIMARY

Location code		Illiterates			Total workers			Main workers		
number	Name of Town/ Ward	Persons	Males	Females	Persons	Males	Females	Persons	Males	Females
1	2	20	21	22	23	24	25	26	27	28
0022	Ward No. 22	2,110	864	1,246	2,049	1,777	272	1,843	1,622	221
802409	Mungaoli (NP + OG)	8,331	3,453	4,878	8,312	6,961	1,351	7,513	6,477	1,036
0001	Ward No. 1	406	171	235	461	406	55	397	351	46
0002	Ward No. 2	218	83	135	423	317	106	300	254	46
0003	Ward No. 3	476	195	281	482	403	79	444	370	74
0004	Ward No. 4	195	79	116	308	279	29	285	264	21
0005	Ward No. 5	763	317	446	718	594	124	641	581	60
0006	Ward No. 6	316	140	176	369	328	41	352	315	37
0007	Ward No. 7	488	207	281	447	386	61	434	377	57
0008	Ward No. 8	900	393	507	629	577	52	618	574	44
0009	Ward No. 9	140	74	66	237	216	21	234	214	20
0010	Ward No. 10	424	155	269	385	318	67	355	303	52
0011	Ward No. 11	297	100	197	412	312	100	403	306	97
0012	Ward No. 12	196	84	112	287	248	39	276	241	35
0013	Ward No. 13	169	67	102	286	230	56	276	226	50
0014	Ward No. 14	391	163	228	392	354	38	384	350	34
0015	Ward No. 15	802	310	492	804	605	199	694	554	140
0016	Ward No. 16	472	197	275	421	341	80	255	214	41
0017	Ward No. 17	1,568	669	899	1,167	971	196	1,086	911	175
0018	Ward No. 18	110	49	61	84	76	8	79	72	7

PRIMARY CENSUS ABSTRACT

CENSUS ABSTRACT

Industrial category of main workers													Name of Town/ Ward 2
Household industry													
Cultivators			Agricultural labourers			workers			Other workers				
Persons	Males	Females	Persons	Males	Females	Persons	Males	Females	Persons	Males	Females		
29	30	31	32	33	34	35	36	37	38	39	40		
86	82	4	24	20	4	70	33	37	1,663	1,487	176	Ward No. 22	
838	781	57	290	249	41	346	151	195	6,039	5,296	743	Mungaoli (NP + OG)	
125	121	4	8	7	1	2	2	-	262	221	41	Ward No. 1	
23	20	3	-	-	-	4	-	4	273	234	39	Ward No. 2	
32	31	1	33	21	12	1	-	1	378	318	60	Ward No. 3	
40	39	1	2	2	-	10	10	-	233	213	20	Ward No. 4	
33	31	2	8	7	1	5	1	4	595	542	53	Ward No. 5	
20	20	-	2	2	-	3	2	1	327	291	36	Ward No. 6	
45	41	4	11	6	5	-	-	-	378	330	48	Ward No. 7	
94	93	1	135	126	9	20	15	5	369	340	29	Ward No. 8	
34	29	5	-	-	-	-	-	-	200	185	15	Ward No. 9	
45	43	2	16	13	3	28	14	14	266	233	33	Ward No. 10	
10	10	-	2	2	-	71	33	38	320	261	59	Ward No. 11	
8	8	-	15	15	-	14	5	9	239	213	26	Ward No. 12	
37	34	3	8	8	-	-	-	-	231	184	47	Ward No. 13	
25	24	1	9	8	1	-	-	-	350	318	32	Ward No. 14	
52	46	6	4	2	2	121	47	74	517	459	58	Ward No. 15	
61	46	15	2	2	-	3	-	3	189	166	23	Ward No. 16	
153	144	9	35	28	7	59	18	41	839	721	118	Ward No. 17	
1	1	-	-	-	-	5	4	1	73	67	6	Ward No. 18	

URBAN PRIMARY

Location		Industrial category								
code	Name of Town/ Ward	Marginal workers			Cultivators			Agricultural labourers		
		Persons	Males	Females	Persons	Males	Females	Persons	Males	Females
1	2	41	42	43	44	45	46	47	48	49
0022	Ward No. 22	206	155	51	1	1	-	54	45	9
802409	Mungaoli (NP + OG)	799	484	315	15	9	6	189	71	118
0001	Ward No. 1	64	55	9	-	-	-	9	9	-
0002	Ward No. 2	123	63	60	2	1	1	-	-	-
0003	Ward No. 3	38	33	5	-	-	-	13	10	3
0004	Ward No. 4	23	15	8	-	-	-	10	5	5
0005	Ward No. 5	77	13	64	-	-	-	58	3	55
0006	Ward No. 6	17	13	4	-	-	-	-	-	-
0007	Ward No. 7	13	9	4	-	-	-	5	3	2
0008	Ward No. 8	11	3	8	-	-	-	4	-	4
0009	Ward No. 9	3	2	1	-	-	-	-	-	-
0010	Ward No. 10	30	15	15	6	3	3	10	1	9
0011	Ward No. 11	9	6	3	-	-	-	-	-	-
0012	Ward No. 12	11	7	4	1	1	-	-	-	-
0013	Ward No. 13	10	4	6	-	-	-	-	-	-
0014	Ward No. 14	8	4	4	-	-	-	1	-	1
0015	Ward No. 15	110	51	59	-	-	-	7	4	3
0016	Ward No. 16	166	127	39	-	-	-	29	7	22
0017	Ward No. 17	81	60	21	6	4	2	43	29	14
0018	Ward No. 18	5	4	1	-	-	-	-	-	-

PRIMARY CENSUS ABSTRACT

CENSUS ABSTRACT

of marginal workers

Household industry workers									Other workers			Non-workers			Name of Town/ Ward	Location code number
Persons	Males	Females	Persons	Males	Females	Persons	Males	Females	2	1						
50	51	52	53	54	55	56	57	58								
9	3	6	142	106	36	5,090	1,980	3,110	Ward No. 22	0022						
42	15	27	553	389	164	17,880	6,787	11,093	Mungaoli (NP + OG)	802409						
1	1	-	54	45	9	1,040	355	685	Ward No. 1	0001						
6	-	6	115	62	53	675	261	414	Ward No. 2	0002						
-	-	-	25	23	2	1,027	402	625	Ward No. 3	0003						
2	2	-	11	8	3	715	251	464	Ward No. 4	0004						
1	-	1	18	10	8	1,474	581	893	Ward No. 5	0005						
-	-	-	17	13	4	788	279	509	Ward No. 6	0006						
-	-	-	8	6	2	985	372	613	Ward No. 7	0007						
-	-	-	7	3	4	1,620	607	1,013	Ward No. 8	0008						
-	-	-	3	2	1	575	216	359	Ward No. 9	0009						
-	-	-	14	11	3	952	391	561	Ward No. 10	0010						
1	-	1	8	6	2	756	312	444	Ward No. 11	0011						
1	-	1	9	6	3	596	208	388	Ward No. 12	0012						
-	-	-	10	4	6	472	163	309	Ward No. 13	0013						
-	-	-	7	4	3	996	373	623	Ward No. 14	0014						
20	6	14	83	41	42	1,378	528	850	Ward No. 15	0015						
6	5	1	131	115	16	851	345	506	Ward No. 16	0016						
4	1	3	28	26	2	2,761	1,064	1,697	Ward No. 17	0017						
-	-	-	5	4	1	219	79	140	Ward No. 18	0018						

Section – II

**Tables based on Households
Amenities and Assets
(Rural /Urban) at District and
Sub-District level**

Table -1: Households by Ownership Status and by Number of Dwelling rooms occupied in the District, 2011

Name of district	Ownership status	Number of dwelling rooms	Number of households								
			Total			Scheduled Castes			Scheduled Tribes		
			Total	Rural	Urban	Total	Rural	Urban	Total	Rural	Urban
1	2	3	4	5	6	7	8	9	10	11	12
District - Ashoknagar (23459)	Owned	No exclusive room	1,537	1,376	161	315	286	29	321	315	6
		One room	70,406	63,718	6,688	17,924	16,319	1,605	13,627	13,176	451
		Two rooms	54,214	46,040	8,174	12,151	10,609	1,542	2,820	2,663	157
		Three rooms	19,369	15,651	3,718	3,445	2,918	527	439	379	60
		3+ rooms	17,233	12,074	5,159	1,879	1,414	465	179	131	48
	Rented	No exclusive room	54	19	35	8	5	3	2	-	2
		One room	3,019	749	2,270	577	169	408	195	120	75
		Two rooms	1,832	469	1,363	286	85	201	96	42	54
		Three rooms	388	51	337	50	9	41	6	-	6
		3+ rooms	191	19	172	16	-	16	3	-	3
	Others	No exclusive room	57	51	6	10	10	-	5	5	-
		One room	1,372	1,072	300	233	166	67	245	232	13
		Two rooms	723	369	354	136	52	84	60	43	17
		Three rooms	195	111	84	43	17	26	5	3	2
		3+ rooms	114	32	82	12	3	9	5	1	4
	District - Total	No exclusive room	1,648	1,446	202	333	301	32	328	320	8
	One room	74,797	65,539	9,258	18,734	16,654	2,080	14,067	13,528	539	
	Two rooms	56,769	46,878	9,891	12,573	10,746	1,827	2,976	2,748	228	
	Three rooms	19,952	15,813	4,139	3,538	2,944	594	450	382	68	
	3+ rooms	17,538	12,125	5,413	1,907	1,417	490	187	132	55	

Data Source:-Census of India, 2011, HH- series Tables on Houses, Household amenities and assets.

Table - 2 : Percentage distribution of Households living in Permanent,

Sl. No.	Name of Sub - District	Total			Permanent
		Permanent	Semi permanent	Temporary	
1	2	3	4	5	6
1	Sub-District - Isagarh (2345903684)	12,371 (34.87%)	18,937 (53.38%)	3,704 (10.44%)	10,840 (32.75%)
2	Sub-District - Chanderi (2345903685)	19,143 (56.33%)	10,030 (29.51%)	3,787 (11.14%)	13,605 (49.68%)
3	Sub-District - Ashoknagar (2345903686)	10,534 (25.05%)	27,103 (64.46%)	4,278 (10.17%)	2,375 (8.79%)
4	Sub-District - Shadhora (2345903687)	2,359 (15.39%)	11,498 (74.99%)	1,385 (9.03%)	2,359 (15.39%)
5	Sub-District - Mungaoli (2345903688)	13,256 (30.22%)	23,944 (54.59%)	6,487 (14.79%)	10,290 (26.41%)
District - Ashoknagar (23459)		57,663 (33.78%)	91,512 (53.61%)	19,641 (11.51%)	39,469 (27.83%)

1.Data Source:-Census of India, 2011, HH- series Tables on Houses, Household amenities and assets.

Note :

Permanent : Permanent houses refer to those houses whose walls & roofs are made of pucca materials, i.e., where burnt bricks, G.I. Sheets or other metal sheets, stone, cement, concrete is used for wall and tiles, slate, shingle, corrugated iron, zinc or other metal sheets, asbestos sheets, bricks, lime and stone and RBC/RCC concrete are used for roof.

Semi Permanent : Semi permanent houses refer to those houses made of other types of materials.

Temporary : Temporary houses refer to those houses having wall and roofs made of Kutcha materials, i.e., where, grass, leaves, reeds, bamboo, mud and unburnt bricks are used for the construction of walls and grass, leaves, reeds, bamboo thatch, mud, unburnt bricks and wood etc. are used for roofs.

Semi permanent and Temporary Houses , 2011

Rural		Urban			Name of Sub-District
Semi permanent	Temporary	Permanent	Semi permanent	Temporary	
7	8	9	10	11	2
18,160 (54.86%)	3,651 (11.03%)	1,531 (64.52%)	777 (32.74%)	53 (2.23%)	Sub-District - Isagarh (2345903684)
9,337 (34.1%)	3,573 (13.05%)	5,538 (83.91%)	693 (10.5%)	214 (3.24%)	Sub-District - Chanderi (2345903685)
21,265 (78.69%)	3,341 (12.36%)	8,159 (54.31%)	5,838 (38.86%)	937 (6.24%)	Sub-District - Ashoknagar (2345903686)
11,498 (74.99%)	1,385 (9.03%)	0 (0%)	0 (0%)	0 (0%)	Sub-District - Shadhora (2345903687)
22,241 (57.09%)	6,280 (16.12%)	2,966 (60.43%)	1,703 (34.7%)	207 (4.22%)	Sub-District - Mungaoli (2345903688)
82,501 (58.18%)	18,230 (12.86%)	18,194 (62.95%)	9,011 (31.18%)	1,411 (4.88%)	District - Ashoknagar (23459)

Table -3 : Number and Percentage of Households

Sl. No.	Name of Sub-District	Total/ Rural/ Urban	Total Number of households	Number and percentage of Household			
				Tap water from treated source	Tap water from untreated source	Covered well	Un-covered well
1	2	3	4	5	6	7	8
1	Sub-District - Isagarh (2345903684)	Total	35,477	2,807 (7.91%)	537 (1.51%)	97 (0.27%)	2,864 (8.07%)
		Rural	33,104	1,233 (3.72%)	525 (1.59%)	97 (0.29%)	2,863 (8.65%)
		Urban	2,373	1,574 (66.33%)	12 (0.51%)	0 (0%)	1 (0.04%)
2	Sub-District - Chanderi (2345903685)	Total	33,984	1,710 (5.03%)	807 (2.37%)	199 (0.59%)	5,532 (16.28%)
		Rural	27,384	213 (0.78%)	354 (1.29%)	153 (0.56%)	5,174 (18.89%)
		Urban	6,600	1,497 (22.68%)	453 (6.86%)	46 (0.7%)	358 (5.42%)
3	Sub-District - Ashoknagar (2345903686)	Total	42,046	5,859 (13.93%)	779 (1.85%)	426 (1.01%)	6,715 (15.97%)
		Rural	27,024	380 (1.41%)	380 (1.41%)	361 (1.34%)	6,647 (24.6%)
		Urban	15,022	5,479 (36.47%)	399 (2.66%)	65 (0.43%)	68 (0.45%)
4	Sub-District - Shadhora (2345903687)	Total	15,333	237 (1.55%)	622 (4.06%)	58 (0.38%)	2,222 (14.49%)
		Rural	15,333	237 (1.55%)	622 (4.06%)	58 (0.38%)	2,222 (14.49%)
		Urban	0 (0%)	0 (0%)	0 (0%)	0 (0%)	0 (0%)
5	Sub-District - Mungaoli (2345903688)	Total	43,864	3,049 (6.95%)	1,094 (2.49%)	366 (0.83%)	12,605 (28.74%)
		Rural	38,956	1,611 (4.14%)	271 (0.7%)	193 (0.5%)	11,942 (30.66%)
		Urban	4,908	1,438 (29.3%)	823 (16.77%)	173 (3.52%)	663 (13.51%)
District - Ashoknagar (23459)	Total	170,704	13,662 (8%)	3,839 (2.25%)	1,146 (0.67%)	29,938 (17.54%)	
	Rural	141,801	3,674 (2.59%)	2,152 (1.52%)	862 (0.61%)	28,848 (20.34%)	
	Urban	28,903	9,988 (34.56%)	1,687 (5.84%)	284 (0.98%)	1,090 (3.77%)	

Note: Percentage is given in brackets after the number of households.

Data Source:-Census of India, 2011, HH- series Tables on Houses, Household amenities and assets.

by main source of Drinking water, 2011.

having following source of drinking water						Total/ Rural/ Urban	Name of Sub-District
Handpump	Tubewell/borehole	Spring	River/ canal	Tank/ pond/ lake	Other Sources		
9	10	11	12	13	14	3	2
27,672 (78%)	1,412 (3.98%)	3 (0.01%)	64 (0.18%)	16 (0.05%)	5 (0.01%)	Total	Sub-District - Isagarh (2345903684)
27,006 (81.58%)	1,294 (3.91%)	1 (0%)	64 (0.19%)	16 (0.05%)	5 (0.02%)	Rural	
666 (28.07%)	118 (4.97%)	2 (0.08%)	0 (0%)	0 (0%)	0 (0%)	Urban	
24,179 (71.15%)	1,427 (4.2%)	7 (0.02%)	5 (0.01%)	94 (0.28%)	24 (0.07%)	Total	Sub-District - Chanderi (2345903685)
20,857 (76.16%)	597 (2.18%)	6 (0.02%)	4 (0.01%)	13 (0.05%)	13 (0.05%)	Rural	
3,322 (50.33%)	830 (12.58%)	1 (0.02%)	1 (0.02%)	81 (1.23%)	11 (0.17%)	Urban	
24,225 (57.62%)	2,949 (7.01%)	32 (0.08%)	112 (0.27%)	74 (0.18%)	875 (2.08%)	Total	Sub-District - Ashoknagar (2345903686)
17,770 (65.76%)	1,283 (4.75%)	25 (0.09%)	108 (0.4%)	12 (0.04%)	58 (0.21%)	Rural	
6,455 (42.97%)	1,666 (11.09%)	7 (0.05%)	4 (0.03%)	62 (0.41%)	817 (5.44%)	Urban	
11,402 (74.36%)	700 (4.57%)	0 (0%)	87 (0.57%)	4 (0.03%)	1 (0.01%)	Total	Sub-District - Shadhora (2345903687)
11,402 (74.36%)	700 (4.57%)	0 (0%)	87 (0.57%)	4 (0.03%)	1 (0.01%)	Rural	
0 (0%)	0 (0%)	0 (0%)	0 (0%)	0 (0%)	0 (0%)	Urban	
25,536 (58.22%)	888 (2.02%)	22 (0.05%)	226 (0.52%)	29 (0.07%)	49 (0.11%)	Total	Sub-District - Mungaoli (2345903688)
24,116 (61.91%)	505 (1.3%)	18 (0.05%)	226 (0.58%)	29 (0.07%)	45 (0.12%)	Rural	
1,420 (28.93%)	383 (7.8%)	4 (0.08%)	0 (0%)	0 (0%)	4 (0.08%)	Urban	
113,014 (66.2%)	7,376 (4.32%)	64 (0.04%)	494 (0.29%)	217 (0.13%)	954 (0.56%)	Total	District - Ashoknagar (23459)
101,151 (71.33%)	4,379 (3.09%)	50 (0.04%)	489 (0.34%)	74 (0.05%)	122 (0.09%)	Rural	
11,863 (41.04%)	2,997 (10.37%)	14 (0.05%)	5 (0.02%)	143 (0.49%)	832 (2.88%)	Urban	

Table- 4 : Number and Percentage of Households

Sl. No.	Name of Sub-District	Total/ Rural/ Urban	Total number of households	Number and Percentage of households		
				Electricity	Kerosene	Solar
1	2	3	4	5	6	7
1	Sub-District - Isagarh (2345903684)	Total	35,477	17,718 (49.94%)	17,462 (49.22%)	45 (0.13%)
		Rural	33,104	15,700 (47.43%)	17,130 (51.75%)	45 (0.14%)
		Urban	2,373	2,018 (85.04%)	332 (13.99%)	0 (0%)
2	Sub-District - Chanderi (2345903685)	Total	33,984	14,260 (41.96%)	19,402 (57.09%)	54 (0.16%)
		Rural	27,384	8,492 (31.01%)	18,613 (67.97%)	52 (0.19%)
		Urban	6,600	5,768 (87.39%)	789 (11.95%)	2 (0.03%)
3	Sub-District - Ashoknagar (2345903686)	Total	42,046	24,990 (59.43%)	16,489 (39.22%)	104 (0.25%)
		Rural	27,024	12,555 (46.46%)	14,112 (52.22%)	71 (0.26%)
		Urban	15,022	12,435 (82.78%)	2,377 (15.82%)	33 (0.22%)
4	Sub-District - Shadhora (2345903687)	Total	15,333	9,806 (63.95%)	5,453 (35.56%)	8 (0.05%)
		Rural	15,333	9,806 (63.95%)	5,453 (35.56%)	8 (0.05%)
		Urban	0 (0%)	0 (0%)	0 (0%)	0 (0%)
5	Sub-District - Mungaoli (2345903688)	Total	43,864	17,946 (40.91%)	25,713 (58.62%)	108 (0.25%)
		Rural	38,956	13,673 (35.1%)	25,108 (64.45%)	97 (0.25%)
		Urban	4,908	4,273 (87.06%)	605 (12.33%)	11 (0.22%)
District - Ashoknagar (23459)		Total	170,704	84,720 (49.63%)	84,519 (49.51%)	319 (0.19%)
		Rural	141,801	60,226 (42.47%)	80,416 (56.71%)	273 (0.19%)
		Urban	28,903	24,494 (84.75%)	4,103 (14.2%)	46 (0.16%)

Note: Percentage is given in brackets after the number of households.

Data Source:-Census of India, 2011, HH- series Tables on Houses, Household amenities and assets.

by main source of Lighting, 2011.

having following main source of lighting			Total/ Rural/ Urban	Name of Sub-District
Other oil	Any other	No lighting		
8	9	10	3	2
177 (0.5%)	12 (0.03%)	63 (0.18%)	Total	Sub-District - Isagarh (2345903684)
177 (0.53%)	11 (0.03%)	41 (0.12%)	Rural	
0 (0%)	1 (0.04%)	22 (0.93%)	Urban	
182 (0.54%)	38 (0.11%)	48 (0.14%)	Total	Sub-District - Chanderi (2345903685)
175 (0.64%)	11 (0.04%)	41 (0.15%)	Rural	
7 (0.11%)	27 (0.41%)	7 (0.11%)	Urban	
107 (0.25%)	158 (0.38%)	198 (0.47%)	Total	Sub-District - Ashoknagar (2345903686)
62 (0.23%)	133 (0.49%)	91 (0.34%)	Rural	
45 (0.3%)	25 (0.17%)	107 (0.71%)	Urban	
12 (0.08%)	3 (0.02%)	51 (0.33%)	Total	Sub-District - Shadhora (2345903687)
12 (0.08%)	3 (0.02%)	51 (0.33%)	Rural	
0 (0%)	0 (0%)	0 (0%)	Urban	
52 (0.12%)	22 (0.05%)	23 (0.05%)	Total	Sub-District - Mungaoli (2345903688)
34 (0.09%)	21 (0.05%)	23 (0.06%)	Rural	
18 (0.37%)	1 (0.02%)	0 (0%)	Urban	
530 (0.31%)	233 (0.14%)	383 (0.22%)	Total	District - Ashoknagar (23459)
460 (0.32%)	179 (0.13%)	247 (0.17%)	Rural	
70 (0.24%)	54 (0.19%)	136 (0.47%)	Urban	

Table -5 : Number and Percentage of Households

Sl. No.	Name of Sub-District	Total/Rural/Urban	Total number of households	Number and percentage of households			
				Flush/Pour latrine			Pit
				Piped sewer system	Septic tank	Other system	With slab/Ventilated improved pit
1	2	3	4	5	6	7	8
1	Sub-District - Isagarh (2345903684)	Total	35,477	517 (1.46%)	2,759 (7.78%)	379 (1.07%)	559 (1.58%)
		Rural	33,104	496 (1.5%)	1,867 (5.64%)	346 (1.05%)	432 (1.3%)
		Urban	2,373	21 (0.88%)	892 (37.59%)	33 (1.39%)	127 (5.35%)
2	Sub-District - Chanderi (2345903685)	Total	33,984	174 (0.51%)	3,567 (10.5%)	168 (0.49%)	61 (0.18%)
		Rural	27,384	102 (0.37%)	442 (1.61%)	81 (0.3%)	42 (0.15%)
		Urban	6,600	72 (1.09%)	3,125 (47.35%)	87 (1.32%)	19 (0.29%)
3	Sub-District - Ashoknagar (2345903686)	Total	42,046	724 (1.72%)	8,730 (20.76%)	260 (0.62%)	287 (0.68%)
		Rural	27,024	121 (0.45%)	1,074 (3.97%)	88 (0.33%)	118 (0.44%)
		Urban	15,022	603 (4.01%)	7,656 (50.97%)	172 (1.14%)	169 (1.13%)
4	Sub-District - Shadhora (2345903687)	Total	15,333	79 (0.52%)	1,349 (8.8%)	152 (0.99%)	175 (1.14%)
		Rural	15,333	79 (0.52%)	1,349 (8.8%)	152 (0.99%)	175 (1.14%)
		Urban	0 (0%)	0 (0%)	0 (0%)	0 (0%)	0 (0%)
5	Sub-District - Mungaoli (2345903688)	Total	43,864	319 (0.73%)	4,663 (10.63%)	330 (0.75%)	193 (0.44%)
		Rural	38,956	224 (0.58%)	1,990 (5.11%)	253 (0.65%)	123 (0.32%)
		Urban	4,908	95 (1.94%)	2,673 (54.46%)	77 (1.57%)	70 (1.43%)
District - Ashoknagar (23459)		Total	170,704	1,813 (1.06%)	21,068 (12.34%)	1,289 (0.76%)	1,275 (0.75%)
		Rural	141,801	1,022 (0.72%)	6,722 (4.74%)	920 (0.65%)	890 (0.63%)
		Urban	28,903	791 (2.74%)	14,346 (49.63%)	369 (1.28%)	385 (1.33%)

Note: Percentage is given in brackets after the number of households.

Data Source:-Census of India, 2011, HH- series Tables on Houses, Household amenities and assets.

by type of Latrine facility, 2011

having following type of latrine facility						Total/ Rural/ Urban	Name of Sub-District
Latrine	Night Soil disposed into open drain	Service Latrine		No latrine within premises			
Without slab/open pit		Night soil removed by human	Night soil serviced by animals	Public Latrine	Open		
9	10				11	12	13
35 (0.1%)	27 (0.08%)	0 (0%)	25 (0.07%)	321 (0.9%)	30,855 (86.97%)	Total	Sub-District - Isagarh (2345903684)
26 (0.08%)	26 (0.08%)	0 (0%)	25 (0.08%)	320 (0.97%)	29,566 (89.31%)	Rural	
9 (0.38%)	1 (0.04%)	0 (0%)	0 (0%)	1 (0.04%)	1,289 (54.32%)	Urban	
36 (0.11%)	9 (0.03%)	117 (0.34%)	20 (0.06%)	149 (0.44%)	29,683 (87.34%)	Total	Sub-District - Chanderi (2345903685)
12 (0.04%)	9 (0.03%)	0 (0%)	5 (0.02%)	34 (0.12%)	26,657 (97.35%)	Rural	
24 (0.36%)	0 (0%)	117 (1.77%)	15 (0.23%)	115 (1.74%)	3,026 (45.85%)	Urban	
59 (0.14%)	83 (0.2%)	53 (0.13%)	18 (0.04%)	295 (0.7%)	31,537 (75.01%)	Total	Sub-District - Ashoknagar (2345903686)
17 (0.06%)	19 (0.07%)	0 (0%)	4 (0.01%)	144 (0.53%)	25,439 (94.13%)	Rural	
42 (0.28%)	64 (0.43%)	53 (0.35%)	14 (0.09%)	151 (1.01%)	6,098 (40.59%)	Urban	
17 (0.11%)	26 (0.17%)	140 (0.91%)	1 (0.01%)	44 (0.29%)	13,350 (87.07%)	Total	Sub-District - Shadhora (2345903687)
17 (0.11%)	26 (0.17%)	140 (0.91%)	1 (0.01%)	44 (0.29%)	13,350 (87.07%)	Rural	
0 (0%)	0 (0%)	0 (0%)	0 (0%)	0 (0%)	0 (0%)	Urban	
26 (0.06%)	60 (0.14%)	11 (0.03%)	19 (0.04%)	57 (0.13%)	38,186 (87.06%)	Total	Sub-District - Mungaoli (2345903688)
18 (0.05%)	46 (0.12%)	0 (0%)	18 (0.05%)	16 (0.04%)	36,268 (93.1%)	Rural	
8 (0.16%)	14 (0.29%)	11 (0.22%)	1 (0.02%)	41 (0.84%)	1,918 (39.08%)	Urban	
173 (0.1%)	205 (0.12%)	321 (0.19%)	83 (0.05%)	866 (0.51%)	143,611 (84.13%)	Total	District - Ashoknagar (23459)
90 (0.06%)	126 (0.09%)	140 (0.1%)	53 (0.04%)	558 (0.39%)	131,280 (92.58%)	Rural	
83 (0.29%)	79 (0.27%)	181 (0.63%)	30 (0.1%)	308 (1.07%)	12,331 (42.66%)	Urban	

Table -6 : Number and Percentage of Households by type of Drainage connectivity for waste water outlet , 2011

Sl. No.	Name of Sub-District	Total/ Rural/ Urban	Total number of households	Number and Percentage of households by type of drainage connectivity for waste water outlet		
				Closed drainage	Open drainage	No drainage
1	2	3	4	5	6	7
1		Total	35,477	863 (2.43%)	13,830 (38.98%)	20,784 (58.58%)
	Sub-District - Isagarh (2345903684)	Rural	33,104	814 (2.46%)	12,172 (36.77%)	20,118 (60.77%)
		Urban	2,373	49 (2.06%)	1,658 (69.87%)	666 (28.07%)
2		Total	33,984	509 (1.5%)	7,364 (21.67%)	26,111 (76.83%)
	Sub-District - Chanderi (2345903685)	Rural	27,384	129 (0.47%)	3,673 (13.41%)	23,582 (86.12%)
		Urban	6,600	380 (5.76%)	3,691 (55.92%)	2,529 (38.32%)
3		Total	42,046	2,147 (5.11%)	22,253 (52.93%)	17,646 (41.97%)
	Sub-District - Ashoknagar (2345903686)	Rural	27,024	505 (1.87%)	10,413 (38.53%)	16,106 (59.6%)
		Urban	15,022	1,642 (10.93%)	11,840 (78.82%)	1,540 (10.25%)
4		Total	15,333	354 (2.31%)	7,080 (46.17%)	7,899 (51.52%)
	Sub-District - Shadhora (2345903687)	Rural	15,333	354 (2.31%)	7,080 (46.17%)	7,899 (51.52%)
		Urban	0	0 (0%)	0 (0%)	0 (0%)
5		Total	43,864	2,116 (4.82%)	15,807 (36.04%)	25,941 (59.14%)
	Sub-District - Mungaoli (2345903688)	Rural	38,956	1,008 (2.59%)	12,763 (32.76%)	25,185 (64.65%)
		Urban	4,908	1,108 (22.58%)	3,044 (62.02%)	756 (15.4%)
		Total	170,704	5,989 (3.51%)	66,334 (38.86%)	98,381 (57.63%)
	District - Ashoknagar (23459)	Rural	141,801	2,810 (1.98%)	46,101 (32.51%)	92,890 (65.51%)
		Urban	28,903	3,179 (11%)	20,233 (70%)	5,491 (19%)

Note: Percentage is given in brackets after the number of households.

Data Source:-Census of India, 2011, HH- series Tables on Houses, Household amenities and assets.

Table -7 : Number and Percentage of Households by availability of Kitchen facility, 2011

Sl. No.	Name of Sub-District	Total/Rural/Urban	Total number of households	Number and Percentage of households having kitchen				
				Cooking inside house		Cooking outside house		No cooking
				Has kitchen	Does not have kitchen	Has kitchen	Does not have kitchen	
1	2	3	4	5	6	7	8	9
1	Sub-District - Isagarh (2345903684)	Total	35,477	11,324 (31.92%)	22,181 (62.52%)	751 (2.12%)	1,160 (3.27%)	61 (0.17%)
		Rural	33,104	10,447 (31.56%)	20,931 (63.23%)	746 (2.25%)	923 (2.79%)	57 (0.17%)
		Urban	2,373	877 (36.96%)	1,250 (52.68%)	5 (0.21%)	237 (9.99%)	4 (0.17%)
2	Sub-District - Chanderi (2345903685)	Total	33,984	6,602 (19.43%)	23,210 (68.3%)	1,713 (5.04%)	2,394 (7.04%)	65 (0.19%)
		Rural	27,384	3,520 (12.85%)	20,347 (74.3%)	1,480 (5.4%)	1,989 (7.26%)	48 (0.18%)
		Urban	6,600	3,082 (46.7%)	2,863 (43.38%)	233 (3.53%)	405 (6.14%)	17 (0.26%)
3	Sub-District - Ashoknagar (2345903686)	Total	42,046	16,549 (39.36%)	24,234 (57.64%)	571 (1.36%)	626 (1.49%)	66 (0.16%)
		Rural	27,024	9,092 (33.64%)	17,023 (62.99%)	487 (1.8%)	385 (1.42%)	37 (0.14%)
		Urban	15,022	7,457 (49.64%)	7,211 (48%)	84 (0.56%)	241 (1.6%)	29 (0.19%)
4	Sub-District - Shadhora (2345903687)	Total	15,333	6,219 (40.56%)	8,475 (55.27%)	301 (1.96%)	327 (2.13%)	11 (0.07%)
		Rural	15,333	6,219 (40.56%)	8,475 (55.27%)	301 (1.96%)	327 (2.13%)	11 (0.07%)
		Urban	0	0 (0%)	0 (0%)	0 (0%)	0 (0%)	0 (0%)
5	Sub-District - Mungaoli (2345903688)	Total	43,864	16,785 (38.27%)	25,559 (58.27%)	819 (1.87%)	663 (1.51%)	38 (0.09%)
		Rural	38,956	14,394 (36.95%)	23,164 (59.46%)	781 (2%)	594 (1.52%)	23 (0.06%)
		Urban	4,908	2,391 (48.72%)	2,395 (48.8%)	38 (0.77%)	69 (1.41%)	15 (0.31%)
	District - Ashoknagar (23459)	Total	170,704	57,479 (33.67%)	103,659 (60.72%)	4,155 (2.43%)	5,170 (3.03%)	241 (0.14%)
		Rural	141,801	43,672 (30.8%)	89,940 (63.43%)	3,795 (2.68%)	4,218 (2.97%)	176 (0.12%)
		Urban	28,903	13,807 (47.77%)	13,719 (47.47%)	360 (1.25%)	952 (3.29%)	65 (0.22%)

Note: Percentage is given in brackets after the number of households.

Data Source:-Census of India, 2011, HH- series Tables on Houses, Household amenities and assets.

Table -8 : Number and Percentage of Households

Sl. No.	Name of Sub-District	Total/ Rural/ Urban	Total number of households	Number and percentage of households by			
				Firewood	Crop residue	Cowdung cake	Coal/ lignite/ charcoal
1	2	3	4	5	6	7	8
1	Sub-District - Isagarh (2345903684)	Total	35,477	17,032 (48.01%)	1,473 (4.15%)	15,153 (42.71%)	6 (0.02%)
		Rural	33,104	15,553 (46.98%)	1,463 (4.42%)	15,035 (45.42%)	4 (0.01%)
		Urban	2,373	1,479 (62.33%)	10 (0.42%)	118 (4.97%)	2 (0.08%)
2	Sub-District - Chanderi (2345903685)	Total	33,984	28,693 (84.43%)	384 (1.13%)	2,819 (8.3%)	7 (0.02%)
		Rural	27,384	23,947 (87.45%)	364 (1.33%)	2,817 (10.29%)	4 (0.01%)
		Urban	6,600	4,746 (71.91%)	20 (0.3%)	2 (0.03%)	3 (0.05%)
3	Sub-District - Ashoknagar (2345903686)	Total	42,046	18,241 (43.38%)	1,130 (2.69%)	13,391 (31.85%)	20 (0.05%)
		Rural	27,024	12,726 (47.09%)	923 (3.42%)	12,665 (46.87%)	0 (0%)
		Urban	15,022	5,515 (36.71%)	207 (1.38%)	726 (4.83%)	20 (0.13%)
4	Sub-District - Shadhora (2345903687)	Total	15,333	7,309 (47.67%)	342 (2.23%)	6,916 (45.11%)	6 (0.04%)
		Rural	15,333	7,309 (47.67%)	342 (2.23%)	6,916 (45.11%)	6 (0.04%)
		Urban	0	0 (0%)	0 (0%)	0 (0%)	0 (0%)
5	Sub-District - Mungaoli (2345903688)	Total	43,864	29,394 (67.01%)	605 (1.38%)	10,609 (24.19%)	17 (0.04%)
		Rural	38,956	26,611 (68.31%)	547 (1.4%)	10,580 (27.16%)	17 (0.04%)
		Urban	4,908	2,783 (56.7%)	58 (1.18%)	29 (0.59%)	0 (0%)
District - Ashoknagar (23459)		Total	170,704	100,669 (58.97%)	3,934 (2.3%)	48,888 (28.64%)	56 (0.03%)
		Rural	141,801	86,146 (60.75%)	3,639 (2.57%)	48,013 (33.86%)	31 (0.02%)
		Urban	28,903	14,523 (50.25%)	295 (1.02%)	875 (3.03%)	25 (0.09%)

Note: Percentage is given in brackets after the number of households.

Data Source:-Census of India, 2011, HH- series Tables on Houses, Household amenities and assets.

by type of fuel used for Cooking, 2011

availability of fuel used for cooking						Total/ Rural/ Urban	Name of Sub-District
Kerosene	LPG/ PNG	Electricity	Bio-gas	Any other	No cooking		
9	10	11	12	13	14	3	2
39 (0.11%)	1,575 (4.44%)	8 (0.02%)	118 (0.33%)	12 (0.03%)	61 (0.17%)	Total	Sub-District - Isagarh (2345903684)
28 (0.08%)	826 (2.5%)	8 (0.02%)	118 (0.36%)	12 (0.04%)	57 (0.17%)	Rural	
11 (0.46%)	749 (31.56%)	0 (0%)	0 (0%)	0 (0%)	4 (0.17%)	Urban	
47 (0.14%)	1,916 (5.64%)	18 (0.05%)	33 (0.1%)	2 (0.01%)	65 (0.19%)	Total	Sub-District - Chanderi (2345903685)
10 (0.04%)	147 (0.54%)	13 (0.05%)	32 (0.12%)	2 (0.01%)	48 (0.18%)	Rural	
37 (0.56%)	1,769 (26.8%)	5 (0.08%)	1 (0.02%)	0 (0%)	17 (0.26%)	Urban	
302 (0.72%)	8,687 (20.66%)	34 (0.08%)	162 (0.39%)	13 (0.03%)	66 (0.16%)	Total	Sub-District - Ashoknagar (2345903686)
21 (0.08%)	465 (1.72%)	28 (0.1%)	153 (0.57%)	6 (0.02%)	37 (0.14%)	Rural	
281 (1.87%)	8,222 (54.73%)	6 (0.04%)	9 (0.06%)	7 (0.05%)	29 (0.19%)	Urban	
9 (0.06%)	660 (4.3%)	2 (0.01%)	70 (0.46%)	8 (0.05%)	11 (0.07%)	Total	Sub-District - Shadhora (2345903687)
9 (0.06%)	660 (4.3%)	2 (0.01%)	70 (0.46%)	8 (0.05%)	11 (0.07%)	Rural	
0 (0%)	0 (0%)	0 (0%)	0 (0%)	0 (0%)	0 (0%)	Urban	
52 (0.12%)	3,048 (6.95%)	6 (0.01%)	61 (0.14%)	34 (0.08%)	38 (0.09%)	Total	Sub-District - Mungaoli (2345903688)
19 (0.05%)	1,062 (2.73%)	5 (0.01%)	58 (0.15%)	34 (0.09%)	23 (0.06%)	Rural	
33 (0.67%)	1,986 (40.46%)	1 (0.02%)	3 (0.06%)	0 (0%)	15 (0.31%)	Urban	
449 (0.26%)	15,886 (9.31%)	68 (0.04%)	444 (0.26%)	69 (0.04%)	241 (0.14%)	Total	District - Ashoknagar (23459)
87 (0.06%)	3,160 (2.23%)	56 (0.04%)	431 (0.3%)	62 (0.04%)	176 (0.12%)	Rural	
362 (1.25%)	12,726 (44.03%)	12 (0.04%)	13 (0.04%)	7 (0.02%)	65 (0.22%)	Urban	

Table -9 : Number and Percentage of Households availing Banking services and

Sl. No.	Name of Sub-District	Total/Rural/Urban	Total number of households	Total number of households availing banking services	Number and percentage of households			
					Radio/ Transistor	Television	Computer/ laptop- With Internet	Computer/ laptop- Without Internet
1	2	3	4	5	6	7	8	9
1	Sub-District - Isagarh (2345903684)	Total	35,477	9,949 (28.04%)	4,799 (13.53%)	7,303 (20.59%)	83 (0.23%)	1,289 (3.63%)
		Rural	33,104	8,802 (26.59%)	4,489 (13.56%)	5,862 (17.71%)	73 (0.22%)	1,249 (3.77%)
		Urban	2,373	1,147 (48.34%)	310 (13.06%)	1,441 (60.72%)	10 (0.42%)	40 (1.69%)
2	Sub-District - Chanderi (2345903685)	Total	33,984	11,636 (34.24%)	3,664 (10.78%)	7,564 (22.26%)	74 (0.22%)	647 (1.9%)
		Rural	27,384	8,092 (29.55%)	3,240 (11.83%)	3,597 (13.14%)	11 (0.04%)	427 (1.56%)
		Urban	6,600	3,544 (53.7%)	424 (6.42%)	3,967 (60.11%)	63 (0.95%)	220 (3.33%)
3	Sub-District - Ashoknagar (2345903686)	Total	42,046	13,460 (32.01%)	3,346 (7.96%)	14,526 (34.55%)	350 (0.83%)	1,578 (3.75%)
		Rural	27,024	5,993 (22.18%)	2,492 (9.22%)	5,163 (19.11%)	42 (0.16%)	731 (2.71%)
		Urban	15,022	7,467 (49.71%)	854 (5.68%)	9,363 (62.33%)	308 (2.05%)	847 (5.64%)
4	Sub-District - Shadhora (2345903687)	Total	15,333	5,451 (35.55%)	1,838 (11.99%)	4,186 (27.3%)	17 (0.11%)	539 (3.52%)
		Rural	15,333	5,451 (35.55%)	1,838 (11.99%)	4,186 (27.3%)	17 (0.11%)	539 (3.52%)
		Urban	0	0 (0%)	0 (0%)	0 (0%)	0 (0%)	0 (0%)
5	Sub-District - Mungaoli (2345903688)	Total	43,864	11,369 (25.92%)	6,904 (15.74%)	9,319 (21.25%)	95 (0.22%)	1,344 (3.06%)
		Rural	38,956	8,580 (22.02%)	6,420 (16.48%)	6,298 (16.17%)	31 (0.08%)	1,094 (2.81%)
		Urban	4,908	2,789 (56.83%)	484 (9.86%)	3,021 (61.55%)	64 (1.3%)	250 (5.09%)
District - Ashoknagar (23459)	Total	170,704	51,865 (30.38%)	20,551 (12.04%)	42,898 (25.13%)	619 (0.36%)	5,397 (3.16%)	
	Rural	141,801	36,918 (26.04%)	18,479 (13.03%)	25,106 (17.71%)	174 (0.12%)	4,040 (2.85%)	
	Urban	28,903	14,947 (51.71%)	2,072 (7.17%)	17,792 (61.56%)	445 (1.54%)	1,357 (4.7%)	

Note: Percentage is given in brackets after the number of households.

Data Source:- Census of India, 2011, HH- series Tables on Houses, Household amenities and assets.

number of Households having each of the specified assets in, 2011

having each of the following specified assets							Total/ Rural/ Urban	Name of Sub-District
Land line Telephone	Mobile Telephone	Both Land line and Mobile Telephone	Bicycle	Scooter/ Motor Cycle/ Moped	Car/ Jeep/ Van	None of the specified asset		
10	11	12	13	14	15	16	3	2
425 (1.2%)	14,996 (42.27%)	427 (1.2%)	8,523 (24.02%)	4,168 (11.75%)	474 (1.34%)	14,483 (40.82%)	Total	Sub-District - Isagarh (2345903684)
395 (1.19%)	13,526 (40.86%)	364 (1.1%)	7,794 (23.54%)	3,708 (11.2%)	417 (1.26%)	13,981 (42.23%)	Rural	
30 (1.26%)	1,470 (61.95%)	63 (2.65%)	729 (30.72%)	460 (19.38%)	57 (2.4%)	502 (21.15%)	Urban	
787 (2.32%)	11,291 (33.22%)	433 (1.27%)	7,836 (23.06%)	3,619 (10.65%)	559 (1.64%)	15,313 (45.06%)	Total	Sub-District - Chanderi (2345903685)
471 (1.72%)	7,967 (29.09%)	178 (0.65%)	5,544 (20.25%)	2,481 (9.06%)	412 (1.5%)	14,037 (51.26%)	Rural	
316 (4.79%)	3,324 (50.36%)	255 (3.86%)	2,292 (34.73%)	1,138 (17.24%)	147 (2.23%)	1,276 (19.33%)	Urban	
900 (2.14%)	21,457 (51.03%)	1,221 (2.9%)	12,136 (28.86%)	7,914 (18.82%)	799 (1.9%)	12,938 (30.77%)	Total	Sub-District - Ashoknagar (2345903686)
463 (1.71%)	12,592 (46.6%)	250 (0.93%)	7,144 (26.44%)	3,790 (14.02%)	274 (1.01%)	10,232 (37.86%)	Rural	
437 (2.91%)	8,865 (59.01%)	971 (6.46%)	4,992 (33.23%)	4,124 (27.45%)	525 (3.49%)	2,706 (18.01%)	Urban	
312 (2.03%)	7,313 (47.69%)	205 (1.34%)	4,599 (29.99%)	2,471 (16.12%)	134 (0.87%)	5,179 (33.78%)	Total	Sub-District - Shadhora (2345903687)
312 (2.03%)	7,313 (47.69%)	205 (1.34%)	4,599 (29.99%)	2,471 (16.12%)	134 (0.87%)	5,179 (33.78%)	Rural	
0 (0%)	0 (0%)	0 (0%)	0 (0%)	0 (0%)	0 (0%)	0 (0%)	Urban	
392 (0.89%)	20,548 (46.84%)	544 (1.24%)	10,543 (24.04%)	5,466 (12.46%)	407 (0.93%)	16,233 (37.01%)	Total	Sub-District - Mungaoli (2345903688)
327 (0.84%)	17,088 (43.86%)	423 (1.09%)	9,053 (23.24%)	4,405 (11.31%)	294 (0.75%)	15,468 (39.71%)	Rural	
65 (1.32%)	3,460 (70.5%)	121 (2.47%)	1,490 (30.36%)	1,061 (21.62%)	113 (2.3%)	765 (15.59%)	Urban	
2,816 (1.65%)	75,605 (44.29%)	2,830 (1.66%)	43,637 (25.56%)	23,638 (13.85%)	2,373 (1.39%)	64,146 (37.58%)	Total	District - Ashoknagar (23459)
1,968 (1.39%)	58,486 (41.25%)	1,420 (1%)	34,134 (24.07%)	16,855 (11.89%)	1,531 (1.08%)	58,897 (41.53%)	Rural	
848 (2.93%)	17,119 (59.23%)	1,410 (4.88%)	9,503 (32.88%)	6,783 (23.47%)	842 (2.91%)	5,249 (18.16%)	Urban	



Directorate of Census Operations, Madhya Pradesh
Ministry of Home Affairs,
Janganana Bhavan,
Area Hills, Jail Road, Bhopal - 462004

Email: dco-mah.rgi@censusindia.gov.in
Website: <http://www.censusindia.gov.in>

