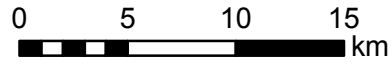
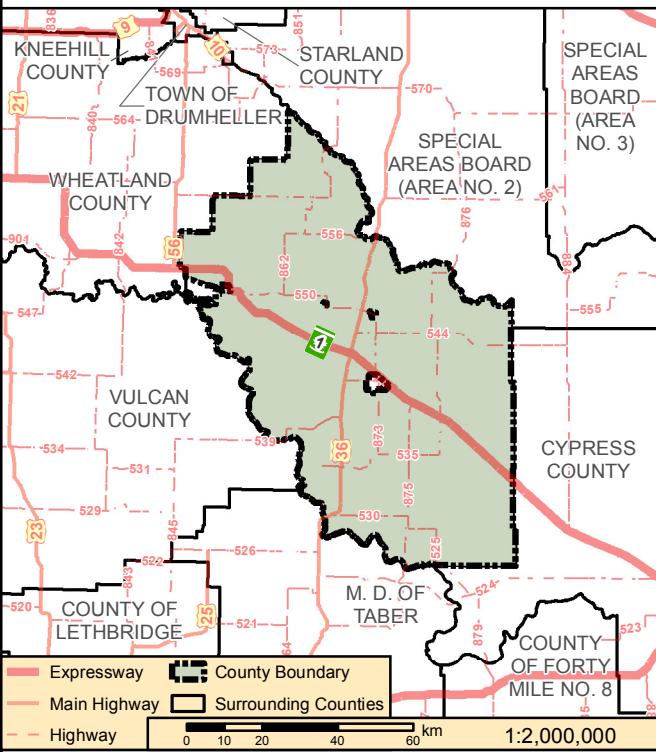
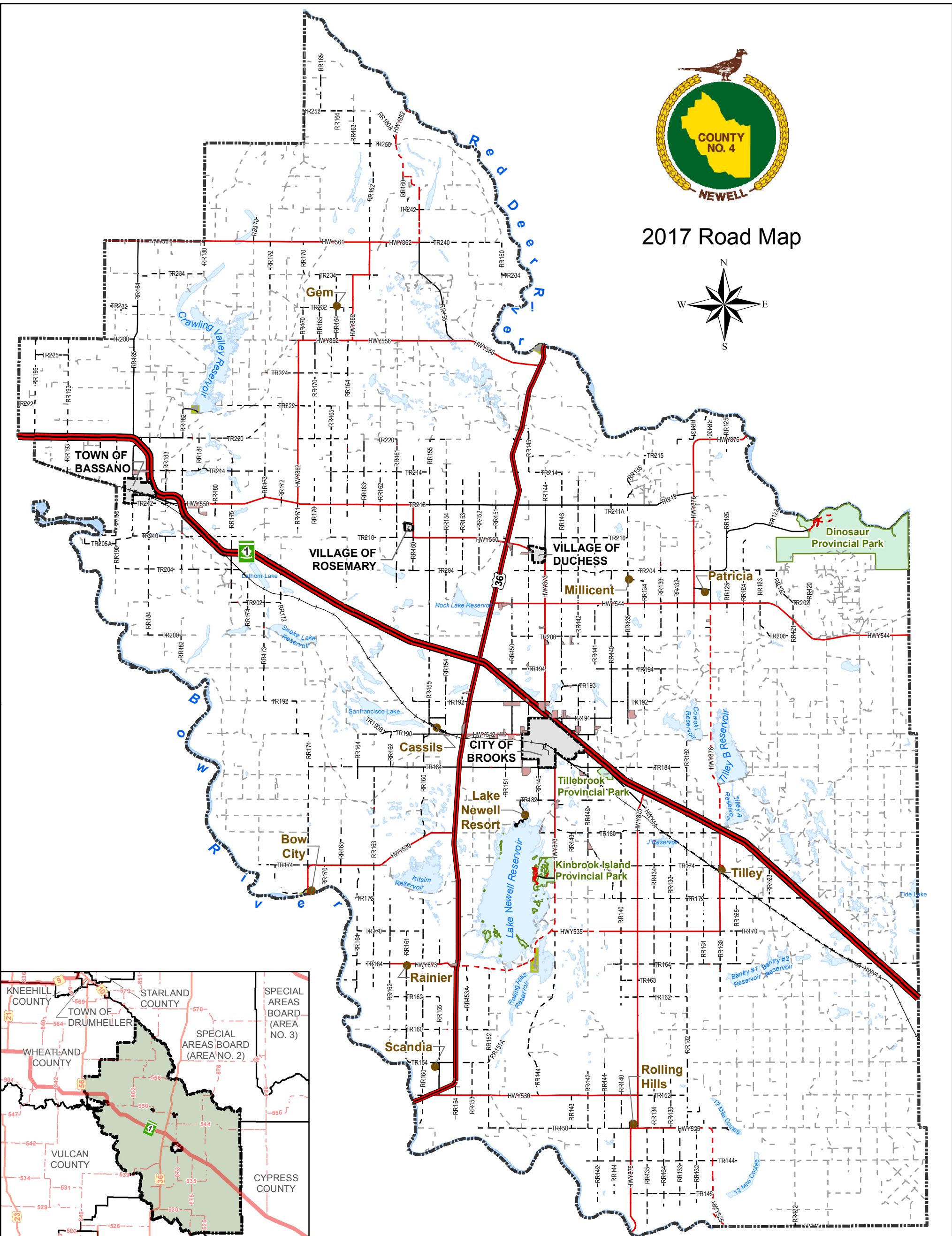
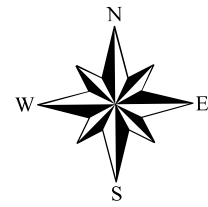




2017 Road Map



1:350,000

Municipalities	Protected Areas	Highway 1	Provincial Gravel Road	Other Road	Railroad System
Subdivisions	Water Bodies	Highway 36	Paved Road	Private Paved Road	Hamlets
Local Parks	Rivers	Provincial Paved Road	Gravel Road	Private Gravel Road	County Boundary

Projection: NAD83 UTM 12N

This map is intended for advisory purposes only. It is based upon data sources deemed reliable but the County of Newell is not responsible for errors or omissions.