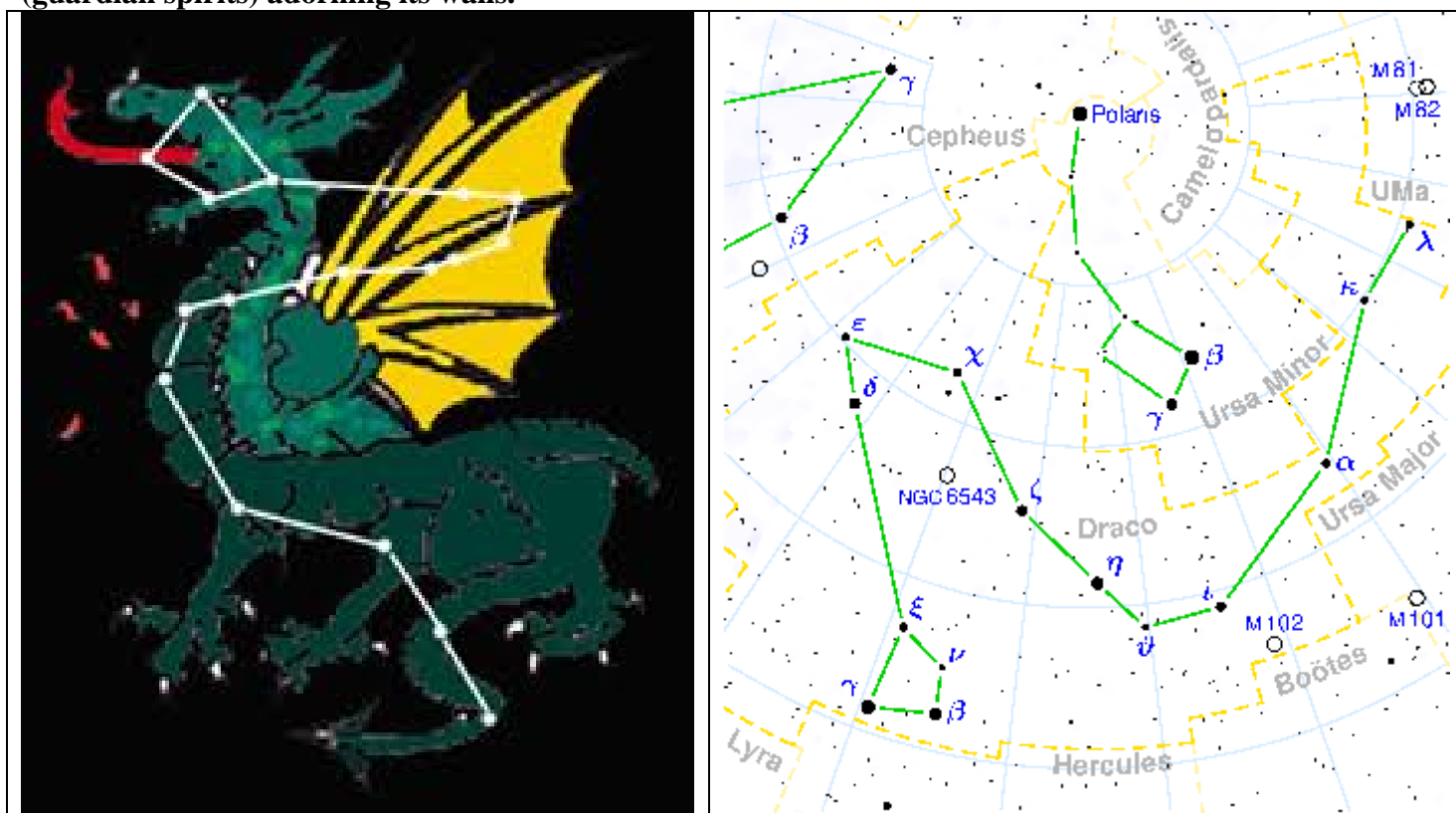
	<p>K.L. Margiani. Georgian Technical University, Tbilisi, Georgia.  E-mail: <a href="mailto:kmargi@mail.ru">kmargi@mail.ru</a>; Website: <a href="http://www.cosmogeology.ge">www.cosmogeology.ge</a>  Phone: +995 32 2761006</p> <p>Atlantis data: —» <a href="http://www.cosmogeology.ge/chapter-25.htm">http://www.cosmogeology.ge/chapter-25.htm</a> <a href="http://www.cosmogeology.ge/chapter.htm">http://www.cosmogeology.ge/chapter.htm</a>  Russian book—»<a href="http://www.cosmogeology.ge/book-1.pdf">http://www.cosmogeology.ge/book-1.pdf</a> <a href="http://www.cosmogeology.ge/book-2.pdf">http://www.cosmogeology.ge/book-2.pdf</a>  English book—»<a href="http://rxiv.org/abs/1102.0053">http://rxiv.org/abs/1102.0053</a> or <a href="http://www.cosmogeology.ge/chapter-(31).pdf">http://www.cosmogeology.ge/chapter-(31).pdf</a></p>
--	---

## Who was builder and who made restoration in the Angkor Wat?

Note: You can help mankind to publish my data in your sites

Had been thought: “Angkor Wat (“City Temple”;) is a temple complex at Angkor, Cambodia, built for the king Suryavarman II in the early 12th century as his state temple and capital city. As the best-preserved temple at the site, it is the only one to have remained a significant religious centre since its foundation – first Hindu, dedicated to the god Vishnu, then Buddhist. It is the world’s largest religious building.<sup>[1]</sup> The temple is at the top of the high classical style of Khmer architecture. It has become a symbol of Cambodia, appearing on its national flag, and it is the country’s prime attraction for visitors. Angkor Wat combines two basic plans of Khmer temple architecture: the temple mountain and the later galleried temple, based on early South Indian Hindu architecture, with key features such as the Jagati. It is designed to represent Mount Meru, home of the devas in Hindu mythology: within a moat and an outer wall 3.6 kilometres (2.2 mi) long are three rectangular galleries, each raised above the next. At the centre of the temple stands a quincunx of towers. Unlike most Angkorian temples, Angkor Wat is oriented to the west; scholars are divided as to the significance of this. The temple is admired for the grandeur and harmony of the architecture, its extensive bas-reliefs, and for the numerous devatas (guardian spirits) adorning its walls.”



**Draco's Constellation**

According to genetic researches Khmers are an assimilated race between the indo-European and Chinese tribes. Within the Angkor Wat region (NW Cambodian) is discovered high level of the indo european (aristocratic) Y-DNA (R1a)9/125=7.2% **R1a1a-M17** R1a is interrelated to Adam's (Atlantians') tribe. **R1b** — Noah's Tribe.

Adam's tribe – <b>Y;DNA</b>	Adam's tribe – mtDNA	Noah's tribe – <b>Y;DNA</b>	Noah's tribe – mtDNA
<b>R1a</b>	X1; Ha; Ua	<b>R1b</b>	X2; Hb; Ub
Ha=H5; H6; H8; H20...		Hb=H1;H2;H3;H4;H7; H9; H10;H11; H12;H13; H14;H15;H16; H17;H18;H19;H21...	

Let's look on pre-flood areal centres, which were working for Atlamntis planetary empire.

1. Pre-flood — Caieta — Capitol hill ancient centre in the modern Roma
2. Pre-flood — Hades — (Gadiera [Gadiz] – Iberian peninsula)
3. Pre-flood — Citadel of Zeus — Balkan peninsula
4. Pre-flood — Baalbek — Capital of the first pre-flood empire before destruction in **~14350B.C.**
5. Pre-flood — Troia — modern Ephesus; Anatolian peninsula
6. Pre-flood — Phasis — Poti- (West Caucasus Areal centre)
7. Pre-flood — Derbent — (East Caucasus Areal centre)
8. Pre-flood — Carthago — Carthage (Atlas mountain and surrounded region – whole Areal centre )
9. Pre-flood — Elephant city — Delhi; (Areal centre in the Hindustan peninsula)
10. Pre-flood — Angkor Wat — (Areal centre in the Indochina peninsula)
11. Pre-flood — Argus Portus — Libya
12. Pre-flood — Sais — Egypt
13. Pre-flood — (???) — Teotihuacán (City of Gods) North America

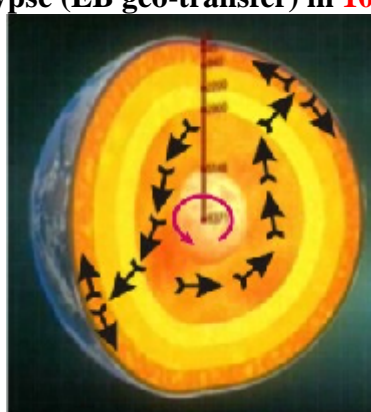
.....etc.....

The primitive and naive aborigines' world was working for the 10 Atlantis kingdoms in the agriculture, metallic ores, stone pits.....etc.

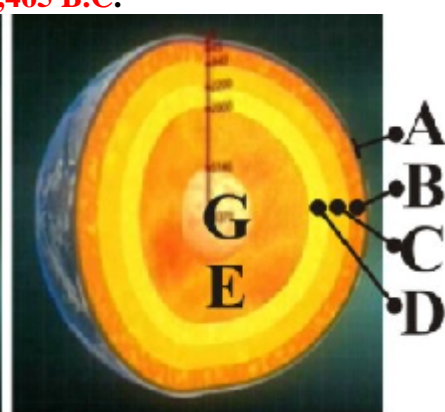
"Atlantis was the world and the world was Atlantis before **10,465 B.C.**"

Thus Angkor Wat was one of the Areal centers in the pre-flood world.

...But powerful nuclear explosion at the Atlantis City had enough detonator force, to destroy balance around solid mantle layers, to start Apocalypse (EB geo-transfer) in **10,465 B.C.**"



b) ⇒EB⇒ geo-transfer



c) Geo-spheres

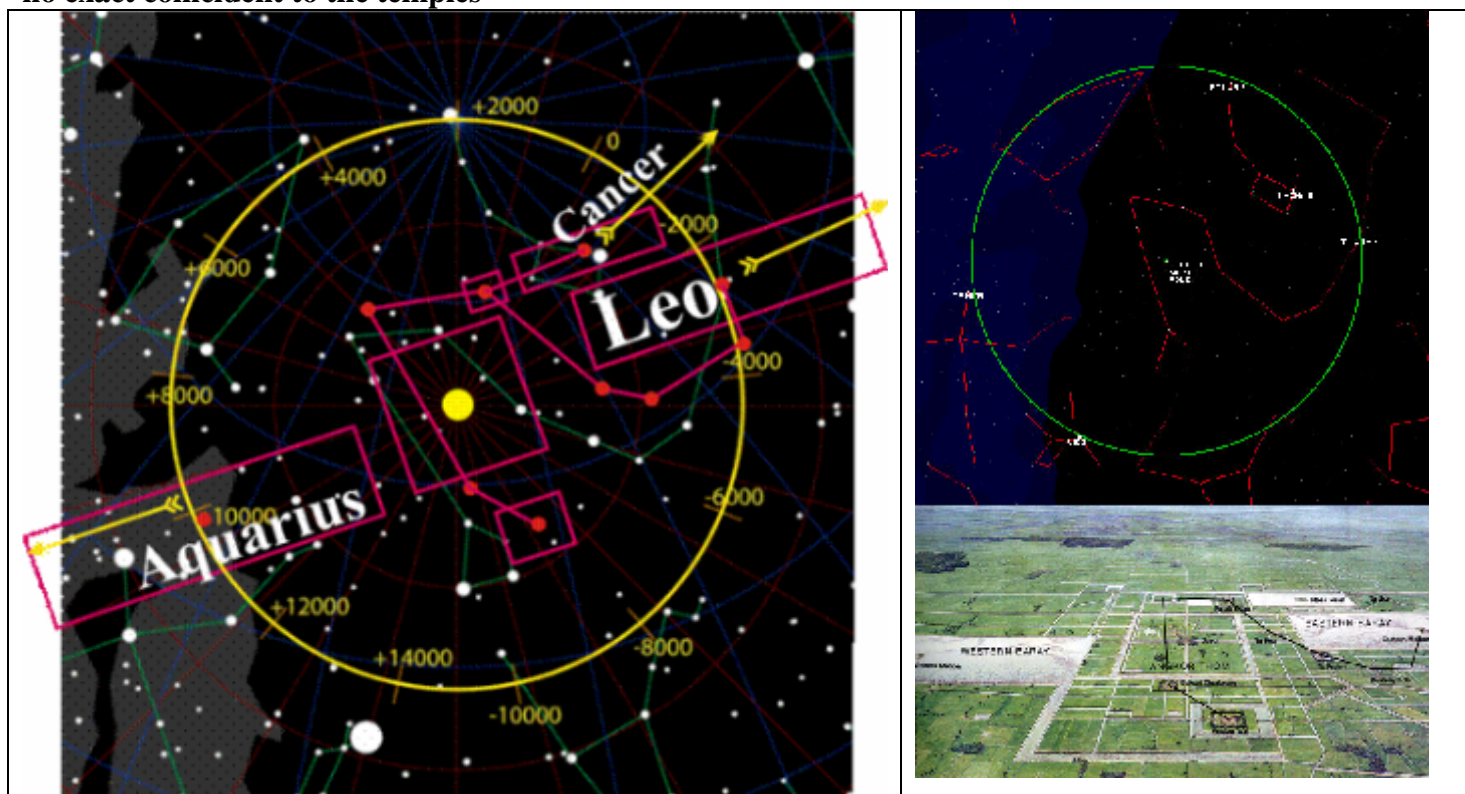
Baalbek was first centre of the first pre-flood world empire. Atlantis was second and the last pre-flood planetary empire. Atlantis City was centre of the pre-flood confederation (10 Atlantis kingdoms)



Figure 23: Cosmogeological real map of Atlantis, six main rivers, two volcanoes, Pluto's and Ammon's (Mu) small islands and the approximately places of the seven smaller islands of Persephone. Pre-flood coastal zone of North America has a plausible view. Magnetic field direction has not a true direction due to lots of copies of the map, over the post-flood milleniums.



Angkor Wat had been sacred to last global deluge in **10,465B.C.** In addition in the complex had been written information on three last global deluges simultaneously. Leo, Aquarius and Cancer. All main temples were Draco's exact mirror image in **10,465B.C.** Now Draco's stars have been shifted and have no exact coincident to the temples



epoch	identification	date	Precessional angle
<b>Cancer</b>	$\alpha\omega_3$	<b>~34,289 B.C. ???</b>	<b>332.8<sup>0</sup></b>
<b>Aquarius</b>	$\alpha\omega_2$	<b>~23,214 B.C.</b>	<b>178.1<sup>0</sup></b>
<b>Leo</b>	$\alpha\omega_1$	<b>10,465 B.C.</b>	<b>—</b>

...

Global catastrophe	geo-	Cal. Years before 2,000 y.	Reversed	Normal	Detonator force of the $\Rightarrow \text{EB} \Rightarrow \text{geo-transfer}$	The minimal magnetic field intensity.
		2,400 $\pm$ 50 A.D.	?		?	?
1		12,465	R N;		Explosion by Atlantis City	?
2		24,440	N R;		Strong earthquake	10 $\div$ 12 $\mu$ T
3		34,600 $\pm$ 400	R N;		Asteroid impact	?
4		41,400 $\pm$ 600	N R;		Strong earthquake	2.5 $\pm$ 0.5 $\mu$ T
5		54,000 $\pm$ 1,000	?		Strong earthquake	9.5 $\pm$ 1.2 $\mu$ T

1 – Gothenburg excursion observed in Sweden. The event closely connected to sunken Atlantis. During the excursion the major feature is inclination (dipole) and swing from a normal value around +80<sup>0</sup> to -80<sup>0</sup>. (12,500 $\pm$  75BCE.)

2 – Auckland geomagnetic excursion (ND group).

3 – Lake Mungo excursion (Australia: 33<sup>0</sup>S; 143<sup>0</sup>E). Lake Mungo Excursion where fields reached as high as 100 to 200  $\mu$ T, or up to five times the present field<sup>12</sup> (by means of huge eruption and slowly hardening of igneous masses on the mainland). Mono Lake excursion had same age; different intensities between same age excursions connected to the velocities on thermal hardening mainly. During this excursion the major feature is inclination (dipole) and swing from a normal value around +50<sup>0</sup> to -23<sup>0</sup><sup>13</sup>.

4 – Laschamp excursion - 2.5  $\pm$  0.5  $\mu$ T; Skalamaelifell excursion has a same age and very low paleointensity as well. It determinations by the Thellier method average - 4.2  $\pm$  0.2  $\mu$ T for 8 samples<sup>21</sup>. Skalamaelifell magma flow before hurdening could save increasing of the global paleointensity within 3.7 $\div$ 39  $\mu$ T. The mean PI from four excursion samples is 4.3 $\pm$ 0.6  $\mu$ T, whereas the mean PI of the five normal samples considered reliable is 30 $\pm$ 9  $\mu$ T<sup>22</sup>.

5 – Auckland geomagnetic excursion west-up (WU) excursion. This is a volcanic field with three different excursion events.

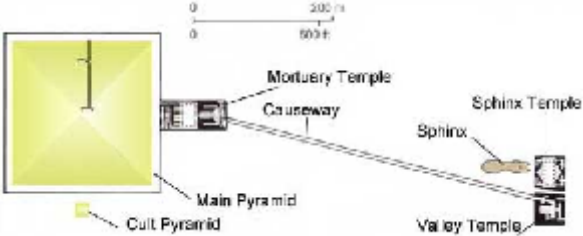
**Note:** Each excursion has simultaneously erupted Thousands of kilometers long, lithosphere layers over the Mid-Ocean Ridges. This is a greatest record-lines of the minimal intensities (by means of rapid hardening into water), to understand detonator force of the many global geo-catastrophes after the K/T boundary.

Name	Sym bol	Tropical Zodiac 2011	Sider. Zodiac (Jvotisha) 2011-UTC	Duration of epoch	IAU Constellation Boundaries	Solar Stay and epochal boundaries	Brightist Star
<b>Apocalyps of AQUARIUS -----</b>							<b>2,400 ± 50</b>



Pisces	♓	19Februar. 20 March	14 March– 14 April	2660y.	12March– 19April	37.7 days 1966 y.	Eta Piscium
Aries	♈	21 March 19 April	14 April – 14 May	1799y.	19 April – 14 May	25.5 days 694 B.C.	Hamal
Taurus	♉	20 April 20 May	14 May – 14 June	2695y.	14 May – 21 June	38.2 days 2,493 B.C.	Aldebaran
Gemini	♊	21 May – 20 June	14 June – 14 July	2067y.	21 June – 21 July	29.3 days 5,188 B.C.	Pollux
Cancer	♋	21 June – 22 July	14 July – 14 August	1489y.	21July– 11August	21.1 days 7,255 B.C.	Al Tarf
Leo	♌	23 July – 22August	14 August – 13 September	2604y.	11 August – 17September	36.9 days 8,744,B.C	Regulus
Apocalyps of LEO -----							10,465B.C.
Virgo	♍	23 August– 22 Sept.	13 September –14 October	3140y.	17 September 31 October	44.5 days 11,348 B.C	Spica
Libra	♎	23Sept.– 22 Oct.	14 October – 13 November	1489y.	31October 21 November	21.1 days 14,488,B.C	Zubenescha mal
Scorpio	♏	23 October 21Novemb.	13 November 14 December	593y.	21 November 30 November	8.4 days 15,977,B.C	Antares
-----							
Sagittarius	♐	22Novemb. 21Decemb.	14 December 13 January	2371y.	18 December 21 January	33.6 days 17,815B.C.	Kaus Australis
Capricorn	♑	22Decemb. 19Januar	13 January– 12 February	1933y.	21 January 17 February	27.4 days 20186B.C	Deneb Algedi
Aquarius	♒	20 Jan. 18 Febr.	12 February – 14 March	1686y.	17 February 12 March	23.9 days 22,119,B.C.	Sadalsuud
Apocalyps of AQUARIUS -----							23,214B.C.
Pisces	♓	19Februar 20 March	14 March– 14 April	2660y.	12March– 19April	37.7 days 23805B.C	Eta Piscium
Aries	♈	21March 19 April	14 April – 14 May	1799y.	19 April – 14 May	25.5 days 26,465B.C.	Hamal
Taurus	♉	20April– 20 May	14 May – 14 June	2695y.	14 May – 21 June	38.2 days 28,264B.C.	Aldebaran
Gemini	♊	21 May – 20 June	14 June – 14 July	2067y.	21 June – 21 July	29.3 days 30,959 B.C	Pollux
Cancer	♋	21 June – 22 July	14 July – 14 August	1489y.	21July– 11August	21.1 days 33,026B.C.	Al Tarf
Apocalyps of CANCER -----							34,289B.C.
Leo	♌	23 July – 22August	14 August – 13 September	2604y.	11 August – 17 September	36.9 days 34,515 B.C	Regulus

### Sothic Calendar was an important Atlantian calendar – for the Sirius worship people

	(Aquarius) ---2400±50---	(Aquarius) ---2400±50---
9	1-st Thoth 24 July 1612 A.D.	-
8	1-st Thoth 21 July 139 A.D.	-
7	1-st Thoth 18 July 1,334 B.C.E.	-
6	1-st Thoth 15 July 2,807 B.C.E.	-
5	1-st Thoth 12 July 4,280 B.C.E.	-
4	1-st Thoth 9 July 5,753 B.C.E.	-
3	1-st Thoth 6 July 7,226 B.C.E.	-
2	1-st Thoth 3 July 8,699 B.C.E.	-
1	1-st Thoth 30 June 10,172 B.C.E. (Giza Plateau)	-
	(Leo) ---22±1 October 10,465 B.C.E. ---	(Leo) ---22±1 October 10,465 B.C.E. ---
8	1-st Thoth 27 June 11,645 B.C.E. (Baalbek-Kukulcan)	
7	1-st Thoth 24 June 13,118 B.C.E. (Baalbek-Kukulcan)	
6	1-st Thoth 21 June 14,591 B.C.E. (Baalbek)	
5	18 June 16,064 B.C.E.	
4	15 June 17,537 B.C.E.	
3	12 June 19,010 B.C.E.	
2	9 June 20,483 B.C.E.	
1	6 June 21,956 B.C.E.	
	(Aquarius) --- 22,440 B.C.E. ---	(Aquarius) --- 22,440 B.C.E. ---
25 July 2000÷2010y. (Helical rise of the star Sirius by 30° degrees at the Cairo after disappearance for 70 days)		
Sothic (Sirius) cycle (1460+1+12) y.		Static cycle (1460+1)y.

We have many evidences by ancient sources on Atlantis. Alongside the historical and archeological sources we have very many pre-flood maps. Before the maps have been edited, Premier meridian passed over the Atlantis city. [http://www.cosmogeology.ge/chapter-\(31\).pdf](http://www.cosmogeology.ge/chapter-(31).pdf) or <http://rxiv.org/abs/1102.0053>

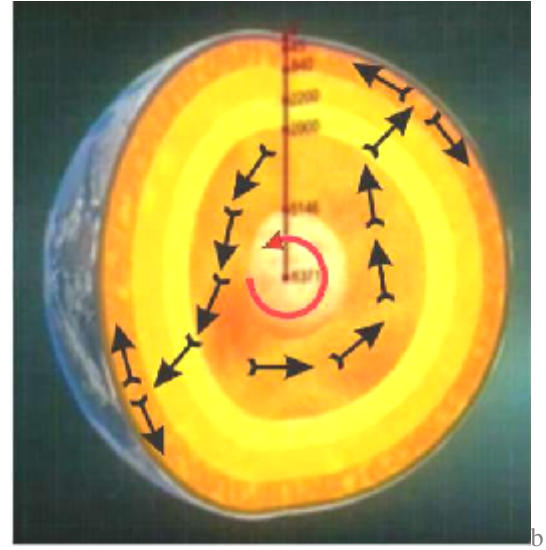

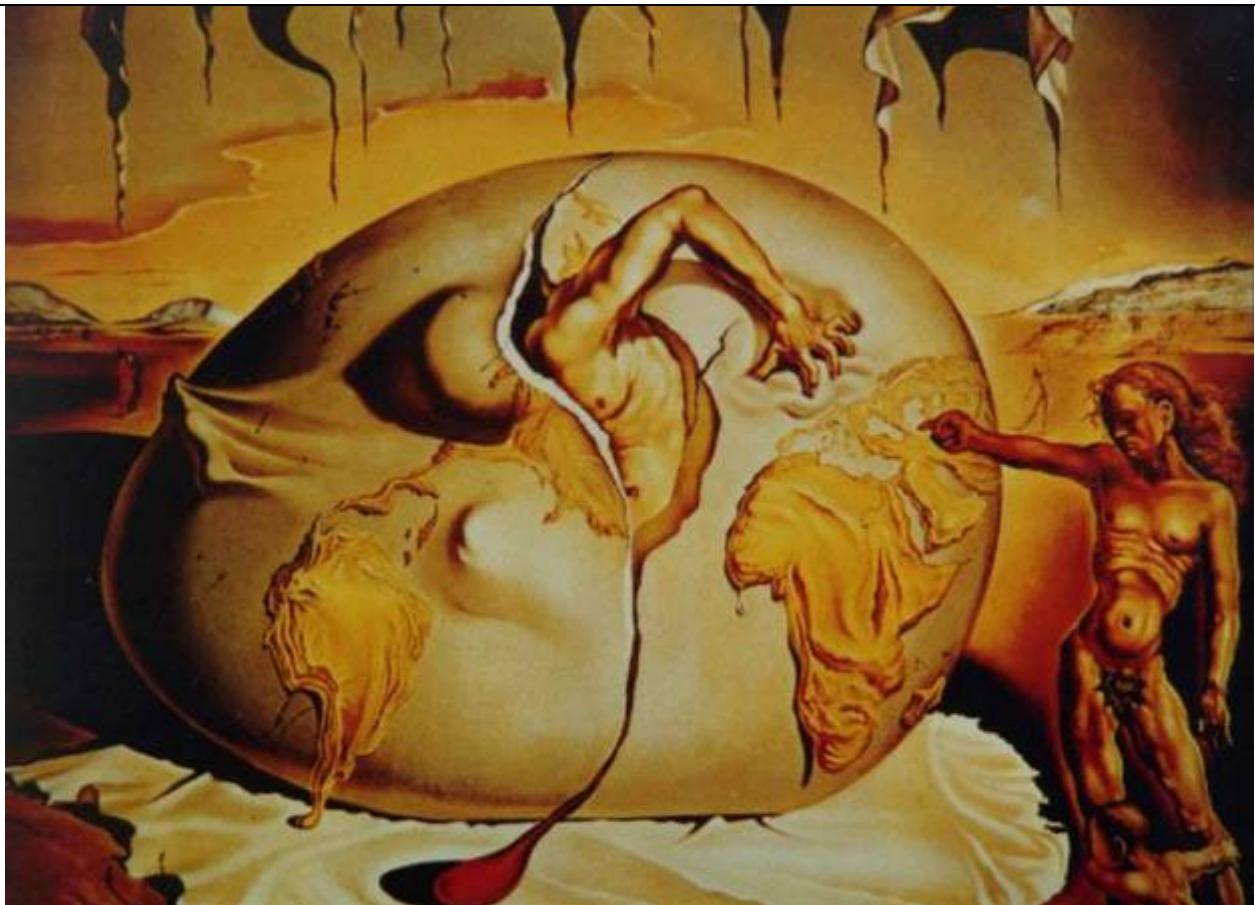


Figure 16: (a) The submerged ruins of the pre-flood centre for the tourists. have been found near Bimini. It proves that Bahamas Islands were part of the sunken pre-flood planetary empire as well as yonaguni-shima, Easter isles, etc. Islands were the Atlantians favorite places.

Reversal and  $\Rightarrow$ EB $\Rightarrow$ geo-transfer<sup>4</sup>  
(Mantle plumes)<sup>33</sup>

Even Salvador Dali knew on Atlantis. His excellent picture tells us that the homeland of the left-handed people was Caucasus. We can see born of the left-handed baby in the middle Atlantic Ocean – from Atlantis region!



Geopolitical Child Watching the Birth of the New Man

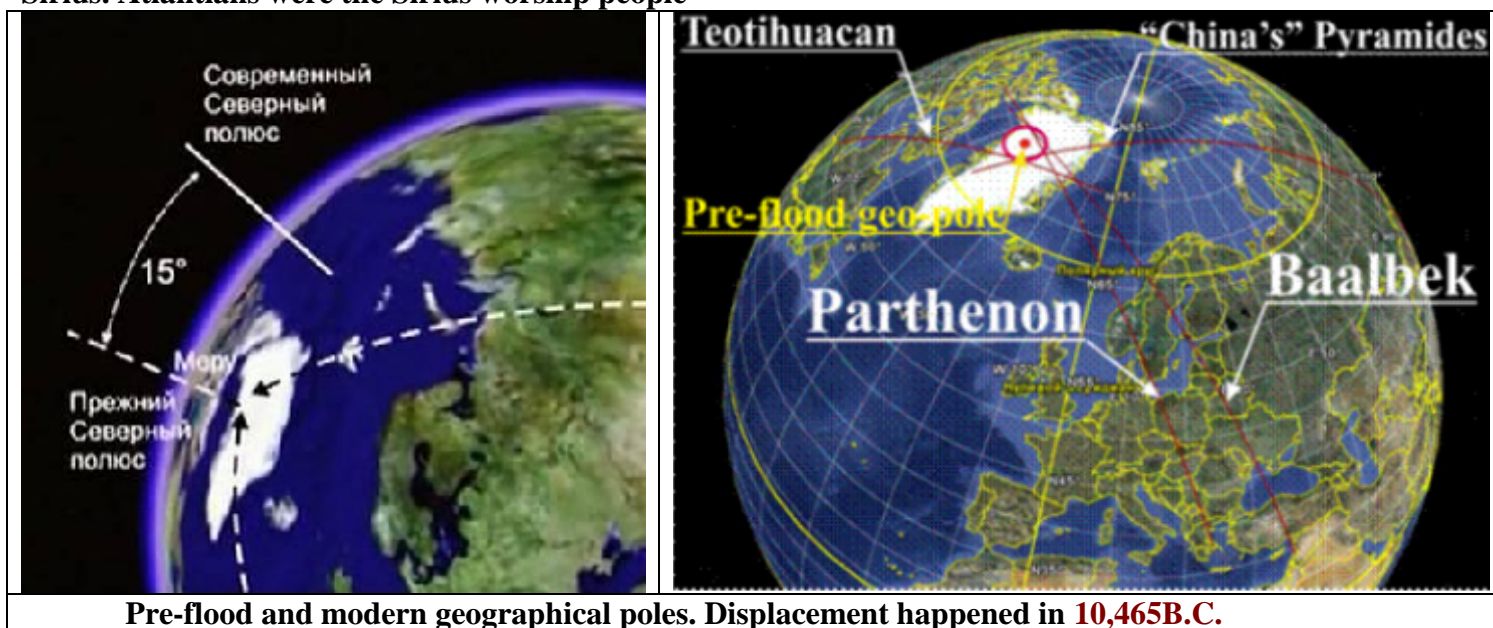


**Question: Who was builder of the primordial temples in the Angkor Wat after the global deluge in 10,465B.C.?**

**Answer: The Complex had been built by Atlantians mission in this areal centre, led by terrestrial ruler by this time. We have proofs by polygonal (volcanic) technologies and by genetic researches as well – Abyndance aristocratic genes within the Angkor region.**

## Forbidden Astronomical and historical data

We Have to know that the Atlantis planetary Empire had lots of terrestrial rulers in the areal centers. All primitive and naive world was working for Atlantis before **10.465B.C.** in the stone pits, metallic ores, agriculture...etc. Atlantis was whole world and whole world was the Atlantis planetary Empire, before **10.465B.C.** Usually pre-flood megalithic artifacts and temples in the colonial areas had pre-flood geographical directions. Some pre-flood Artifacts had orientation to the pre-flood heliacal rise of the star Sirius. Atlantians were the Sirius worship people



**Pre-flood and modern geographical poles. Displacement happened in 10,465B.C.**

The image indicates orientations of the four different pre-flood artifacts. Of course each of them had orientation to the pre-flood geographical pole within Greenland. Global drifting over the **1000÷1500km.** could destroy exact orientations to the pre-flood geographical poles as well. Catastrophic drifting continued for three days **21-21-23 October in 10465B.C.** Global destroy of the isostatical balance is interrelated to lots of different fault zones. Slowly replacement and maunder rotation between the major and minor plates, slabs and different fault zones produced new isostatical balance and new coastal lines all around the Earth for post-flood decades.

Red circle on the image represents approximately boundary for the pre-flood artifacts' orientation to the north. Red dot situates by pre-flood northern geographical pole.

1. Of course so called China's pyramids are built by Atlantis Aristocrats - Terrestrial rulers within this areal. I found four pre-flood Atlantians' pyramids within China. Some "China's" pyramids are built by post-flood boundary within **10465÷10400B.C.** Of course pre-flood "China's" pyramids have orientation to the pre-flood geo-pole - Greenland. Each reader can find these pre-flood pyramids through "Google-Earth".

1. **34.3798011°N 108.7044919°E**

2. **34.3748955°N 108.6980009°E**

3. **34.363135°N 108.63053834°E**

4. **34.3380854°N 108.569684°E**

The "China pyramids" are hidden under soil, grasses and trees. China's politicians know that the pyramids are built by "barbarous people". In the China - Barbarian is interrelated to white - European race. Of course Atlantians were white - European race.

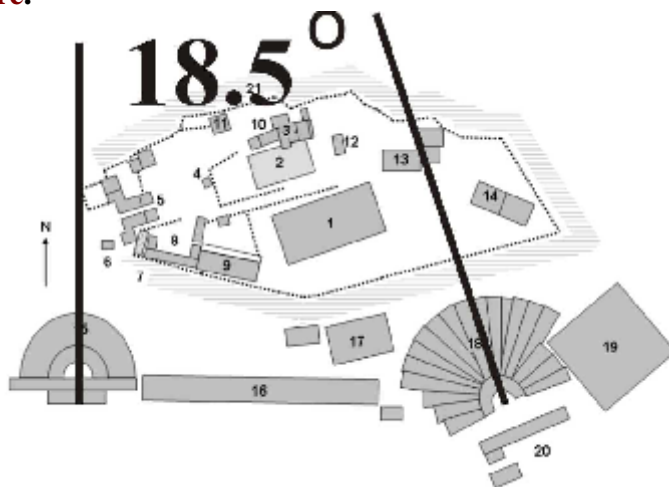
2. City of Gods - Teotihuacan had orientation to the pre-flood northern geo-pole as well. The epochal pyramidal complex - Teotihuacan had been sacred to global deluge in the Aquarius epoch - **~22,440B.C.** During the drifting in **10,465B.C.** lithosphere platform under Teotihuacan had maunder

rotation displacement as well as Greenland's plate. This is clue, why the pre-flood orientations are changed. Real dating for the Teotihuacan is prohibited by scientific dragons. Usually mainstream scientists don't want to fight to rewrite false mankind's history. Each brave scientist can lost all scientific perspective and will become unemployed.

3. Parthenon: Mainstream scientist believed Parthenon had been built after epochal war at the Marathon. We found very many conclusive evidences about many pre-flood artifacts - restoration workings above the pre-flood bases. Mainstream scientists have to change their dating about all pre-flood Artifacts. Each mainstream scientists know about red limit in dating, for the ancient civilizations and their artifacts - **3,000B.C.** Jumping this level... each mainstream scientist can lost everything (job, money, scientific perspective, future...). Each ground breaking discovery can produce huge problems for the scientific teams. Scientific Dragon will become wild and can send FBI to prevent future investigations like the event that happened to **Virginia Macintyre**.



Baalbek



Angle between two amphitheatres of Dionysus (18) and Herod Atticus in the modern Athena(15).: — Parthenon (1).:

Each pre-flood megalithic artifact has an amazing simply dating axiom - pre-flood geographical orientations. Let's look on Citadel of Zeus and how the artifact can tell us about origin. There are very many pre-flood artifacts within Balkan peninsula. The plane vividly indicates two different amphitheatres from the two different epochs. The Herod Atticus amphitheatre (15) has modern southern orientation. Of course this is one of the post-flood artifact and interrelated to Greek-Roman period. I have no suspect... "The Odeon of Herodes Atticus is a stone theatre structure located on the south slope of the Acropolis of Athens. It was built in **161A.D.** by the Athenian magnate Herodes Atticus in memory of his wife, Aspasia Annia Regilla". Dionysus amphitheatre (18) has pre-flood southern orientation. Of course northern direction passes over the Greenland. Periodical restoration working produced rejuvenated artifact. Brave investigator can find pre-flood evidences there, but this is very dangerous....!!!

We discovered that the primordial complex "Citadel of Zeus" is interrelated to first Atlantian's mission here, led by Coronus - younger son of king Uranus. Approximately ground breaking dating is very interesting as well **~14,400B.C.:** Zeus was elder son of Cronus. "Citadel of Zeus" and other Balkan artifacts are fully interrelated to Atlantians culture. Primordial Parthenon (1) was temple of the Sun and had exact pre-flood geographical directions. Sun rays could enter from the main entrance, in the deep interior of the temple only in the equinox days.

The Battle of Marathon took place in **490B.C.**, during the first Persian invasion. Restoration working began on the Parthenon in **447B.C.:** the Athenian Empire was at the height of its power. Restoration Working on the temple above the pre-flood base continued until **432B.C.:**


Future investigators have to use the "**rejuvenate syndrome**" in the ancient artifacts. For example: The Primordial temple Hathor in Egypt had been built by greatest Atlantian's priest Thoth in **13,118B.C.** We have conclusive evidence here, about restoration working within the Roman epoch in **139A.D.:** My question to modern mainstream scientists - When the Hathor's temple was built ?...

4. Baalbek is the ancient city in the world and was first pre-flood political, economical and religious centre in the world. Primordial artifacts in the Baalbek is interrelated to Scorpio's epoch **~(15,875÷15,283)B.C.:** The city and complex had been destroyed by Atlantians - after wining in the second war (Second Titanomachy- μ ) by coalition army led by sons of Poseidia **~14,350B.C.:**



Of course Complex Baalbek had exact pre-flood geographical orientations. Now Baalbek has northern orientation to the pre-flood geo-pole – Greenland.

Pre-flood technology of the Baalbek's megalithes and pillares unexplainable still!



The impressive pillar remains: An amazing pre-flood Temple of Jupiter in the Baalbek is an additional conclusive evidence on pre-flood Art.

I can show many evidences but ... this is talking to the Wall. Scientific dragons don't want to understand truth and politicians do not want to read publications by scientific dissidents. They are thinking on huge money. USA dollar has no golden support. Each paper – "100 dollar" has an



insignificant printing cost – ~2 cents. Thus real governmental cost for the 1,000,000,000 dollars is interrelated to real printing coast ~200 dollars. This is an amazing secret... why politicians have no problems to spend billions of dollars for the false scientific projects. Of course Politicians have no interest how the scientific dragons are spending the huge streams of money.

Now Scientific Dragons are thinking on future false scientific projects on BBT, Black Hole, Dark Matter, CERN, Global warming ...etc. Almost all Atlantians had lots of Gold, Platinum and other rare metals but everything has been disappeared without tracks. They did not know how to spend these metals. Their aristocrats could make golden and platinum monuments, “tombstones”, graves...etc. “Poor” Atlantians could make small golden statues, craft models ...etc. Much more collection of the pre-flood golden end platinum (art) artifacts have been sunken in the pre-flood Capitolium – Citadel of the Atlantis City. That’s look through Google... where the Citadel is sunken and how to prove that.



The Google image indicates Sunken Insula Poseidia – white contour in the Atlantic Ocean. Red dot on the Insula represents the Sunken Atlantis City. Red dot above the red corner indicates pre-flood northern geographical pole. Pre-flood premier meridian passes over the pre-flood Capitolium – Atlantis City. Easter pre-flood meridian  $E65^{\circ}$  passes by the pre-flood strait Caffa. Pre-flood strait Caffa now known as a Kerch Strait.

Usually mainstream scientists have the ostrich position against the pre-flood maps made by unknown Atlantis geographers. I want to say thank you after two millenniums to Roman geographers and all other map-makers. They have known that the original maps have been drawn by great ancestors – Atlantis geographers and did not change grids on the professional copies. Some maps are very bad copies and the grids are replaced. To recovery their grids from the pre-flood geo-poles necessary our professional map-makers.

You can see vividly modern grid from the Greenwich premier meridian. Now the Kerch Strait situates by  $E36^{\circ}30'$  from the Greenwich. The last Civilization Cycle is forgotten and mainstream scientists don't want to understand truth. I'm sorry but Triumph of the falsehood and ostrich scientists is



continuing endless. I'm sure Our Civilization cycle in the future cycle will be forgotten as well. We are walking over the huge fissure, like a blind man and have no chances to survive. We don't know even an elementary Cosmogeological law to understand future danger.



Pre-flood map (~14,000B.C.) – Northern Black Sea - <http://www.raremaps.com/gallery/enlarge/0021gh>  
red dots represents Atlantians' settlements over the shores and rivers.

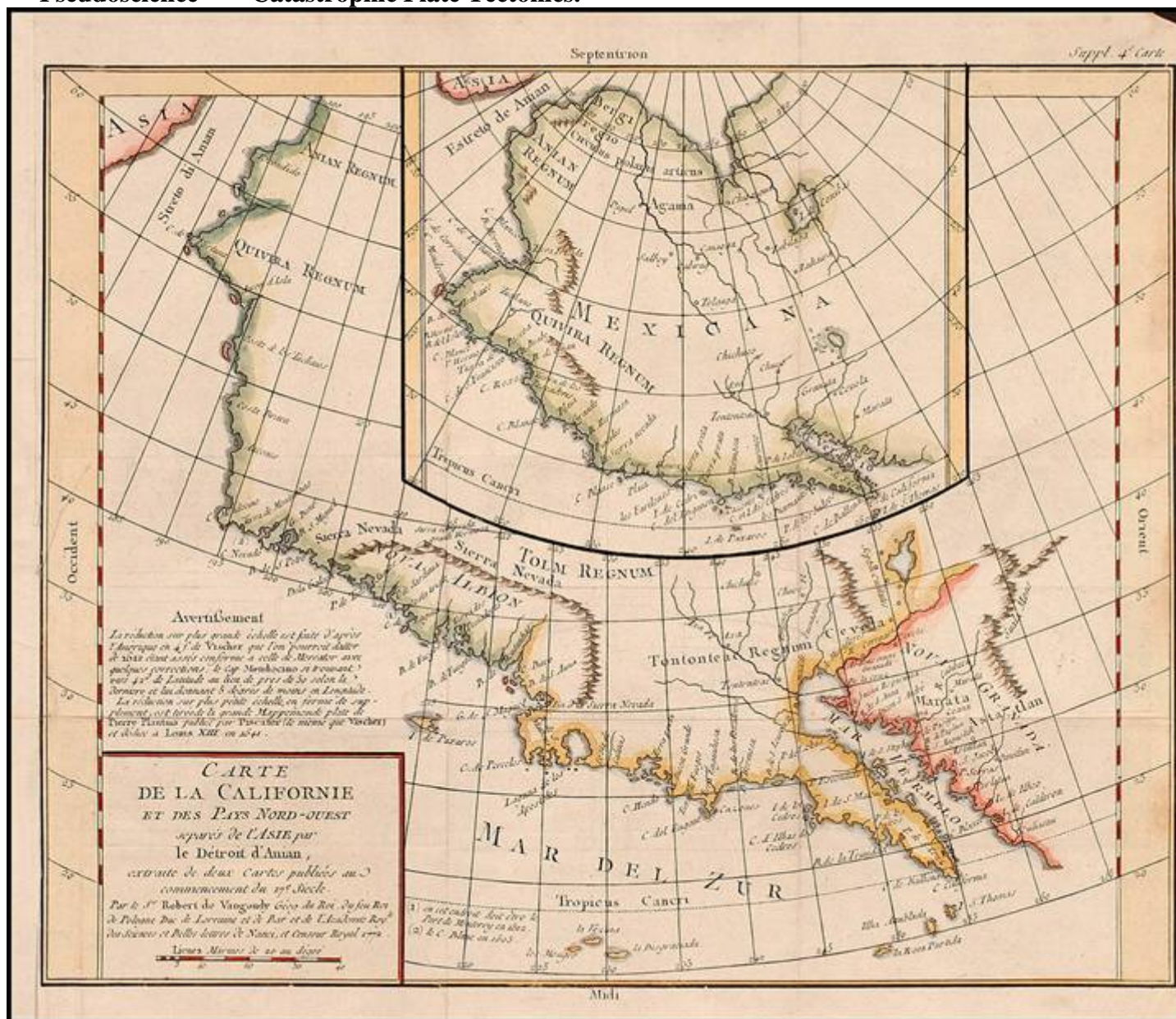


Pre-flood map sacred to - Argonavtica that happened ~14,400B.C. The map vividly indicate on premier meridian in the middle of Atlantic Ocean.:

Scientists say that the Argo-nautilus happened before war of Troy (1178B.C.). Someone want to prove that the event happened in the Bronze Age ~(3,000÷1,178)B.C. Mainstream scientists believe that the before 3,000B.C. was a primitive and wild Stone Age and such traveling was impossible. They don't want to know, what they are proving. Governments have no problems funding false investigations. Of course these false ostrich scientists will never change their point. Even thousands of greatest scientific evidences can not help us before the huge money streams have own sources, without the golden supports.



## “Pseudoscience” — Catastrophic Plate Tectonics.



There are lots of pre-flood (before 10.465 B.C.) maps made by unknown Atlantis' geographers. In front of you, one of them — pre-flood North America. “Mar Del Zur” is a pre-flood name for the Pacific Ocean. Pre-flood Strait “Anian” passed above the modern Alaska-Canadian boundary, of Gulf of Alaska to Beaufort Sea. This part of the mainland was a sea-floor under the pre-flood Strait “Anian”. We can't see northern isles as well. Pre-flood northern geographical pole situates in the middle of the Greenland. Premier meridian passes over the pre-flood Capitolium — Citadel of the Atlantis City.:

**Now the sunken Citadel of the Atlantis City is situated on the sea-floor between the Azorean Isles: Sao Miguel and Santa Maria. We have many proofs about the greatest flood in 10,465 B.C. Huge sedimentary layers of the so-called Paleotsunami are dispersed over the American mainlands.**

We have greatest scientific evidence about huge tsunami 25÷50m. that attacked Iberian Peninsula in 10,465B.C. German Geophysicist Marc-Andre Gutscher discovered tracks of the greatest tragedy in 1755 on the sea-floor near the Lisbon. Greatest Earthquake and tsunami ~(5÷10m.) attacked Lisbon in 1755 and killed ~50,000÷100,000 people. Marc-Andre Gutscher discovered 5 times greatest track over the same sea-floor ~12,000 yeas old (10,465+2012=12,477); Scientific equipment always has mistake 500÷1000 years. 5 times greatest track over the sea-floor means huge tsunami as a minimum 25÷50m. Marc-Andre Gutscher has written an interesting investigation — "**Destruction of Atlantis by a great earthquake and tsunami? A geological analysis of the Spartel Bank hypothesis**". He is the greatest

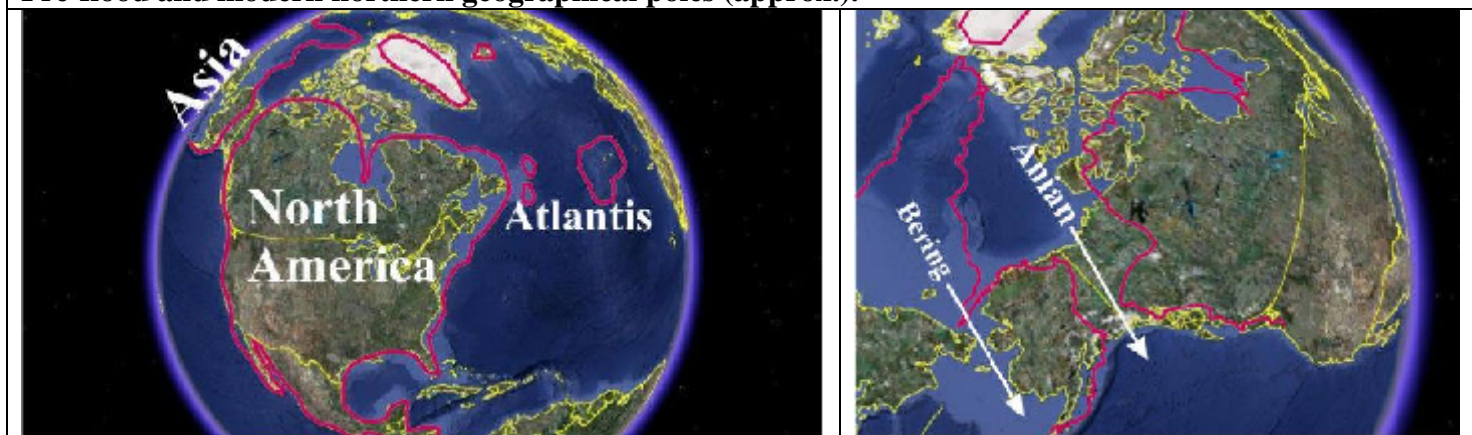


specialist and intellectual but our mainstream scientists have a sample Dogmatic view — "Seeing is believing". Mainstream scientists have to see huge waves over the mainlands to believe that...???

Paleontologists have known as well, about huge extinction event ~12500 years ago. You can read or listen in the mass-media — "10,500B.C. destroys science". Lots of scientific fields are destroyed by false researches in Physics, Astronomy, Cosmology, Geology and historical sciences while the real science - catastrophic plate tectonics has a pseudoscientific status... billions of dollars are spent in the false scientific projects and produced lots of false degrees and false scientific dragons - "Top Scientists". Triumph of the false degrees can prevent only future global deluge - huge wave streams over the European and American cities... Natural investigators have no money to explain truth in the most popular mass-media.



Pre-flood and modern northern geographical poles (approx.).



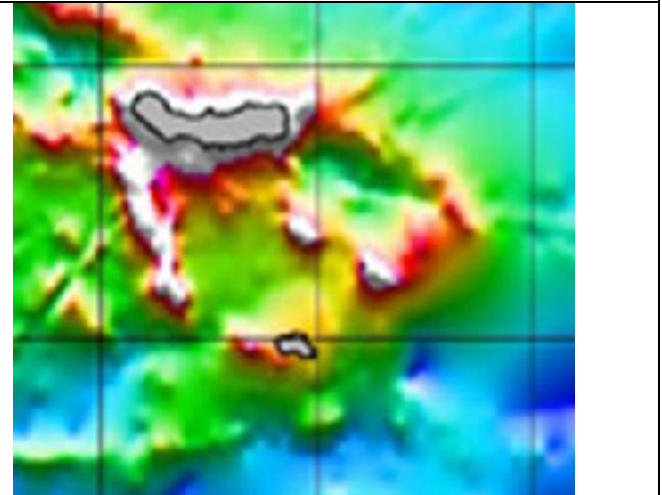
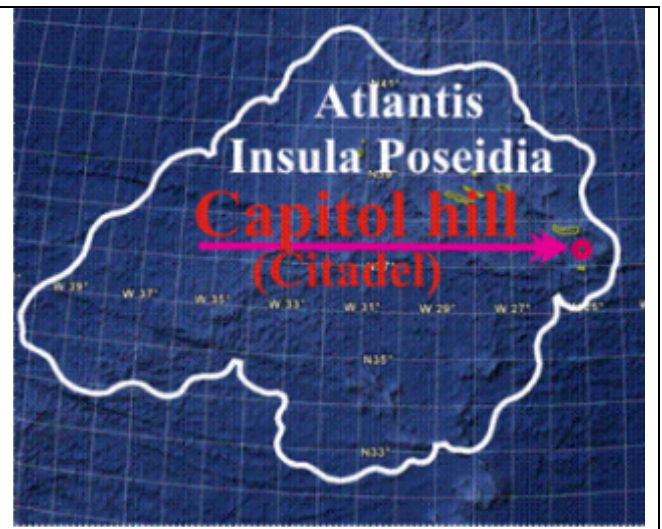
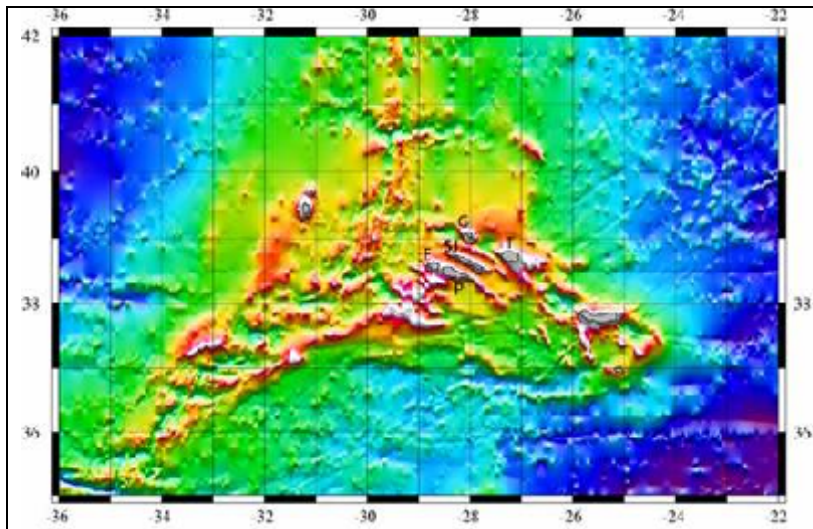
Pre-flood and modern coastal lines and mainlands - (approx.).



Pre-flood and modern maps and disappeared peninsula – "Hiperbaria"

global drifting over the 1000÷1500km in 10,465B.C. produced global destruction of the isostatic balance between the major and minor plates. You can see proof of the global and tragic readjustment in 10.465B.C.





Sunken insula Poseidia and citadel of the Atlantis City in the centre surrounded by circular mountains.



Mercurius Ter Maximus



## Three Greatest Pharaohs of the Pre-dynastic Free Egypt

How to read cartouches of the pre-dynastic Pharaohs.

You can travel in the Egypt by Internet and read cartouches

In the beginning I want to explain, how The Atlanto-hamitic colony - Egypt became free. Of course, it was one of the case-areas of Atlantis. Our scientists don't like words: global deluge, global flood, Apocalypse, while the words: extinction event, magnetic reversal, global drifting, and geological catastrophe they can use in the researches. Actually all these words and some other terms are interrelated to periodical global geological catastrophes, produced by powerful inner geological forces. Now we know exactly, before each apocalypse huge inner pressure forces of the Earth, should be detonated by one of the three outer detonators. Please forgive me dear scientists for usually readers I want to use well-known Apocalypse.

After last Apocalypse in 10465B.C. Intellectual, political, economical... centre of the pre-flood world Atlantis isles have been sunken in the Azores (Atlantis) triply junction zone. Only peaks of high Atlantis Mountains did not sink, forming Azores archipelago. Of course all areas (colonies i.e. case-areas) became free temporarily. The important customer of the agriculture products and supplier technical instruments and machines had been disappeared. Survived Atlantians by survived ships have been settled in the former colonies. For some reason, military crafts including atomic, have been captured by Aryan potentate from Elephant City – Delhi.

On the Throne of free Egypt went first independent ruler Hermes I. To understand forgotten forbidden and falsified history, in the beginning we have to study how to read exactly, cartouches of the pre-dynastic Pharaohs. I've explained partially some hieroglyphs in the cartouches of Hermes II Trismegistus. It is very interesting and comic situation in our fake scientific epoch. An Egyptian guide is talking on megalithic sculpture – “Ramesses II”, but you know how to read cartouche, that indicates on Hermes II Trismegistus. It would be an amazing and unforgettable traveling in the Egypt for you. Before future real traveling, you can travel in Egypt by Internet to read cartouches.



1. **“Ostrich-plume”**: - A symbol of the divine power of the pharaoh and queen. In plain language can be explained as follows. Ruler LORD (King-Priest) Pharaoh gives instructions in writing with doing monitoring.

2. **“land”**: - the land of the plants (the potentate [King-priest, Queen-priestess] owner of Lands)

3. **“Water”, “Sea”**: the potentate [King-priest, Queen-priestess] owner of seas

4. **“Throne”**: - (the potentate [King-priest, Queen-priestess] owner of Throne)

5. a) **“Sun”** - His (Her) Excellency - [King-priest, Queen-priestess] - His(Her) Majesty. b) **“Shining Sun”**

6. **“Tablecloth”**: - a sign of offering to the gods.

**“Supher”**: - Name of the God of feasting and Planet Uranus **“Supher-As”** – The God Uranus.

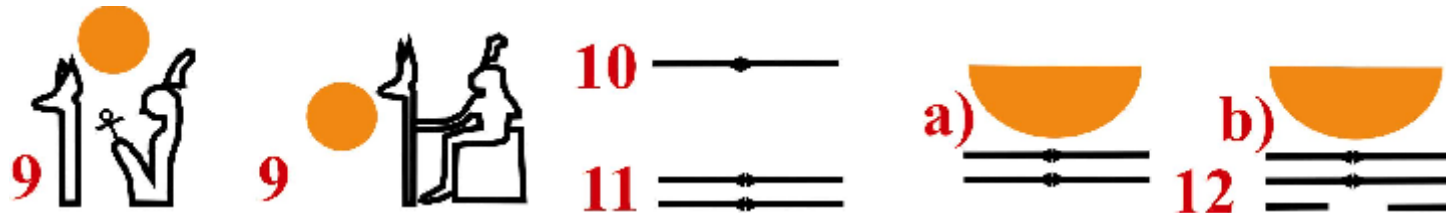
7. Hieroglyphs of many fruit bearing by the divine plant – Palm. denote the set of offerings in honor of the gods, and to lots of souls of dead and gives information about created temples in honor of the gods, and to lots of souls of the dead - (during the apocalypse and post-flood time).

8. a) Atlantians understood as: - The Majestic God and Supreme Priest.: [King-priest, Queen-priestess] (Georgian - მეფე-მეუფე)

(GuaRaM-aS) Hermes Germes; GuaRaM- Priest; aS – God.:

b) Aborigines understood as: - A living reincarnation (embodiment) of God Horus [HouRs-MeSh] – The Born Gad Horus; into Coptic MeSh means – born.:

note: I'll use Hermes



9. Hieroglyphs of Supreme Queen-Priestess and – Giena: Supreme Queen-Priestess has a symbol of divine power on her head – an Ostrich-plume and a hand holding the Atlantean's cross-shaped magic Ankh - As would be insured against the LORD of the Underworld.

These Hieroglyphs together means: Her Excellency, Genial (Brilliant) Supreme Queen-Priestess. For the Atlantians Giena has been associated with genius as well.

10. a) Horizon. b) Has a numeric value – first.

11. a) Horizon. b) Has a numeric value – second.

12. a). "Supreme Queen-Priestess": - The second half of the Sun (Pharaoh), Potentate or engaged to future King

b). "Supreme Queen-priestess": - The second half of the Sun - (Pharaoh), - after the death of Pharaoh's first wife (Second wife)



13. Semicircle: - half of the kingdom.:

14. "Bee": - A symbol of Upper Egypt.: Ancient Ethiopia = area of the upper (Basin) tributaries of the Nile. Ethiopia [efio] into Coptic – Honey .

15. Potentate(s) of the Egypt from the great lakes to the Nile delta. Whole valley of Nile and its tributaries, including shores from Indian Ocean to Mediterranean Sea. Title of ruler(s) upper and lower Egypt From this character came the word Mason [mak-hon]- ("Born and growth and living in the honey") Real meaning of the Name – "FreeMason": Poppy [mak]-Mac symbol of Lower Egypt - the Lower valley of Nile to the delta of the Nile.: (part of Sudan + Egypt): Bee – Upper Egypt Ethiopian mountains and surrounded terrains + part of Sudan.

16. "A living reincarnation (embodiment) of the majestic LORD Gebeb!": Gebeb - the first ruler of Egypt (~16500B.C.±) From Ancient Ethiopia to the Nile Delta. He founded farmers' and hunters' settlements from ancient Ethiopia to Nile delta and was first ruler of the upper and lower Egypt. Eventually He became greatest God for the Atlanto-Hamitic people. Of course had own farm of geese.



17. Arms: "Trident" - "[shar]- a symbol of "King" and the sign of the magnificent gifts in honor of the gods and the souls of the dead. (Creating temples, complexes). Each Pre-flood potentate was an Aryan Caesar - (King). For the Egyptian natives each ruler was a Pharaoh [big house].

18. Arms: "Archer"- "bow" - a symbol - " Queen of archer of seventh heaven".

19. Third (III) King [ ar]- (Trident-" ") of the post-flood independent Egypt which became temporarily potentate of his half kingdom. (semicircle).

-The second half of the kingdom - Upper Egypt - the country of the honey announced independence and did not submit former potentate of the whole Egypt. Hermes III had been forced for ruling temporarily only half kingdom of the post-flood Egypt.

20. Poppy [mak] – a). The Symbol of Lower Egypt. b). Name of a pharaoh "Mak"

21. Heqa. [kheqa] Heqa was an important Symbol of royalty and power in the Egypt. Symbolically is interrelated to staff of shepherd.



22. "Colossal shining Sun in the world ". "Colossal shining Sun on the horizon"

Colloid + lasso + Sun + sea. Water-Colloid: An ancient system of purification to use the groundwater streams. Hieroglyphs show relief of the Earth.



23. In the cartouche two rulers on the throne: - A symbol of the puppet government and the occupation of - Egypt...

24. In the cartouche two opposite Ostrich Plumes - A symbol of the puppet government and the occupation of the pre-dynastic Egypt...

25. Scepter - the symbol of divine power Pharaoh a heqa and a wine bottle. Heqa-scepter is one of the main jewels of Pharaohs - "divine shepherd of sheeps."

26. Nicknames: Hermes Trismegistus! Hermes Thrice Greatest! Mercurius Ter Maximus!



27. "Finger and the ring" - "learning stage" - the future betrothed potentate (Pharaoh. Queen) - "the rising Sun (Shining source) on the land of Egypt."

28. First half of the third heaven shining source. Ancient white skinned Atlanto-hamitic people in Egypt believed. The Moon and the Sun were two main shining sources. Godlike Pharaoh was third important Shinning source of the sky. Actually queen was second half of the third heaven shining source.

29. a) Split Egypt by two hostile halves. b) United both halves of Egypt. This is the titular sign for the royal dynasties in the pre-flood Egypt and Title of three post-flood independent pharaohs, during the temporary independence.

30. Bird Quail – “Ready Warrior”! The sign means preparing for the war to Upper Egypt and usually used by Pharaohs (which had Title 29.b) to describe his triumph and winning. “Quail” is a nickname commonly worn pharaoh who fought for the unification of the kingdom. In the dynastic epoch cartouche of Bird Quail meant “Sexual Warrior”!

31. King (Caesar, Pharaoh) of half Kingdom of the Lower Aryan Egypt.



Thus after the Apocalypse (10465 B.C.) in Egypt, went to the throne first independent Pharaoh - Hermes I. Of course he ordered suitable scepter, cartouches, throne, etc. He had huge stocks of the agricultural products, and began to build temples in honor of the gods, and for the great number of souls of the dead during the Apocalypse. Who was the first pharaoh of the independent Egypt you can recognize on the walls of ancient temples. Now you know exactly meaning of the ancient Atlanto-hamitic hieroglyphs. It is easy and very interesting to decipher information on the megalithic temples and ruins. Thus, now you know how to read hieroglyphs in the cartouches!

1). Pharaoh of Egypt and the Lord and potentate of Lands, Seas and the throne! Majestic God and Supreme Priest, Creator of magnificent gifts in honor for a great number of souls of the dead - Hermes I.

2). Her Excellency, Genial Queen of Egypt and Supreme Priestess on the horizon!

3). His Excellency! Pharaoh of Egypt and the Lord and potentate of Lands, Seas and the throne! Majestic God and Supreme Priest! Creator of magnificent gifts for a great number of souls of the deads - Hermes I.

4). Her Excellency! Genial Queen of Egypt and Supreme Priestess!, the colossal shining Sun on the horizon!

Try to Read Cartouches of the Hermes Trismegistus! 5,6,7,8,9,10.

Now we know exactly Hermes Trismagistus was his Nickname as well as Mercurius Ter Maximus and Trice Greatest Hermes. We know his real name - "Enoch". Full Decoded Nickname: “Trice Greatest Majestic God and Supreme Priest” – Hermes II. Thus the epochal majestic King-priest, creator of majestic masterpiece on Giza plateau has lost status of mythical person and became real historical figure. My congratulations to mankind!

**5**



a.

**Hermes IIa. Queen**

**6**



**Hermes IIb. Queen**


**7**



b.

**Hermes IIb. Queen**

**8**



**9**



**10**



**Hermes II**

**Mercurius Ter Maximus**  
**Hermes Trismegistus**

**Mercurius Ter Maximus**



**Decoded by**  
**K.L. Margiani**  
[www.cosmogeology.ge](http://www.cosmogeology.ge)

... reading, from right to left ...


Try to Read Cartouches of the Hermes Trismegistus! 5,6,7,8,9,10.

... reading, from right to left ...

Now we know exactly **Hermes Trismagistus** was his Nickname. We know his real name - "Enoch".

Full Decoded Nickname: "Trice Greatest Majestic God and Supreme Priest" – Hermes II





**11 Future Queen**



**13 Queen**



**12 Future Pharaoh  
Prince Hermes III.**



**14 Pharaoh  
Hermes III.**

... reading, from left to right ...


You don't see numeric value III, but we have conclusive evidences – cartouches belongs Hermes III

Uranus – The God of the Feast – “Supher-As” – LORD URANUS.

**Hermes III** “tablecloth” “Supher” “Uranus” ∴

Try to read cartouches 11,12,13,14. Pharaoh Hermes III

Now you can see part of the hieroglyphs from one of the Abu Simbel temples entrance, above the captives



... reading from right to left ...

a. Third king of the half kingdom became a King of both halves of the kingdom .....

b. Third king of Egypt who had lost half of the kingdom again became king of both halves of the kingdom - united Egypt from the Nile Delta to the Ancient Ethiopia ..... Try to read ...

Information is confirmed by the Pharaoh and Queen with their cartouches. Try to read ...

