



Census of India 2011

ASSAM

SERIES-19

PART XII-A

DISTRICT CENSUS HANDBOOK

DHEMAJI

VILLAGE AND TOWN DIRECTORY



2011

DIRECTORATE OF CENSUS OPERATIONS
ASSAM



CENSUS OF INDIA 2011

ASSAM

SERIES - 19

PART XII-A

**DISTRICT CENSUS HANDBOOK
DHEMAJI**

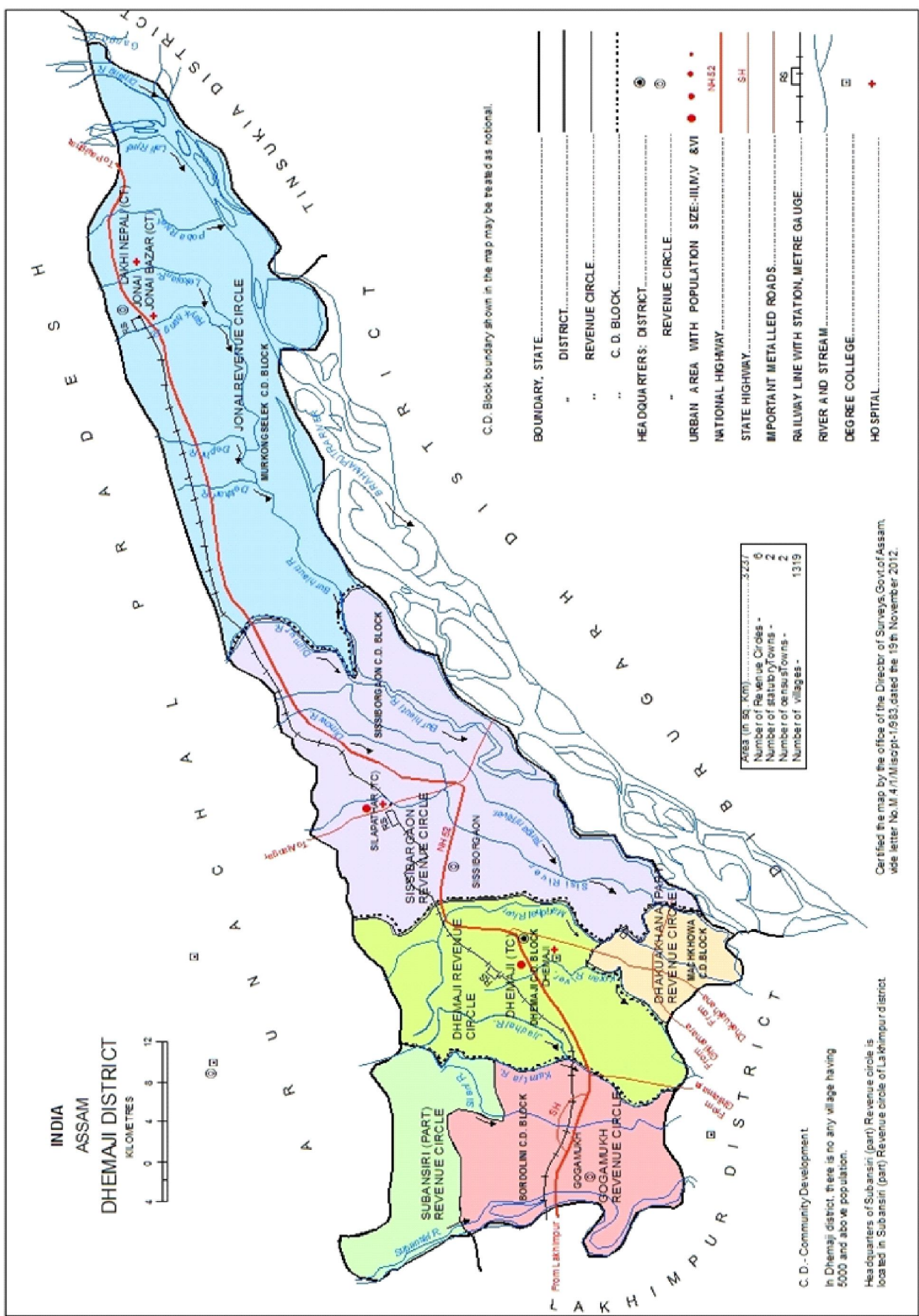
VILLAGE AND TOWN DIRECTORY



**DIRECTORATE OF CENSUS OPERATIONS
ASSAM**

Product Code No.

INDIA
ASSAM
DHEMAJI DISTRICT
KILOMETRES
4 0 4 8 12



Area (in sq. km)	3237
Number of Revenue Circles	6
Number of status Towns	2
Number of census towns	2
Number of villages	1319

C.D. Block boundary shown in the map may be treated as notional.

- BOUNDARY, STATE.....
- DISTRICT.....
- REVENUE CIRCLE.....
- C. D. BLOCK.....
- HEADQUARTERS: DISTRICT.....
- REVENUE CIRCLE.....
- URBAN AREA WITH POPULATION SIZE-III/V & VI.....
- NATIONAL HIGHWAY..... NH-52
- STATE HIGHWAY..... SH
- IMPORTANT METALLED ROADS.....
- RAILWAY LINE WITH STATION, METRE GAUGE.....
- RIVER AND STREAM.....
- DEGREE COLLEGE.....
- HOSPITAL.....

C. D. - Community Development.
In Dhemaji district, there is no any village having 5000 and above population.
Headquarters of Subansiri (part) Revenue circle is located in Subansiri (part) Revenue circle of Lakhimpur district.

Certified the map by the office of the Director of Surveys, Govt. of Assam, vide letter No. M. 4/11/Miscpt-1983, dated the 19th November 2012.



Ali-Ai-Ligang

Ali-Ai-Ligang is a spring festival associated with agriculture, which can also be called as the seed sowing festival. Ali-Ai-Ligang is celebrated by the Mising or Miri ethnic community of Assam. The main objective of the festival is to pray to Mother-Earth for the production of 'ahu' paddy. The name of the festival is made up of three terms, 'Ali', root and seed, 'Ai', fruit and 'Ligang', to sow. The festival begins on 'Ligange lange', the first Wednesday of 'Ginmur Polo', which occurs in February or March.

In this festival young people of the Miri/Mising tribe dance to the tune of 'oinitom'. The first day of the festival is marked by the ceremonial start of paddy sowing. The last day of festival called as 'Lilen' is observed with a grand community feast. During this festival, Misings indulge in great banquet with Poro Apong or Nogin Apong (homemade Rice wine) with various dishes, especially made with pork meat. 'Purang Apin' (packed boiled rice) is cooked in water with special leaves. This is a special dish prepared by Misings which is cooked only during Ali Ai Ligang. In this festival a popular dance is performed by the young Mising people known as Gumrag.

Contents

	Pages
Foreword	(ix)
Preface	(xi)
Acknowledgement	(xii)
History and Scope of the District Census Handbook	(xiii)
Brief History of the District	(xiv)
ANALYTICAL NOTE	1-58
(i) Physical features	3
(ii) Census Concepts	14
(iii) Non-Census Concepts	18
(iv) 2011 Census findings – Population and its distribution	25
(v) Brief analysis of Primary Census Abstract data based on inset tables 1 to 35	26
(vi) Brief analysis of Village Directory and Town Directory data based on Inset tables 36 to 45	44
(vii) Major social and cultural events, natural and administrative developments and significant activities during the decade	50
(viii) Brief description of places of religious, historical or archaeological importance and places of tourist interest in the district	51
(ix) Major characteristics of the district – contribution of the district in the form of any historical figure associated with the district	52
(x) Scope of Village Directory and Town Directory- Column headingwise explanation and Coverage of Data	53
VILLAGE AND TOWN DIRECTORY	59-497
Section I - Village Directory	61-456
Note explaining the abbreviations used in Village Directory	63
(a) List of villages merged in towns and outgrowths at 2011 Census	69
(b) RC Maps showing CD boundaries	71-84
(c) Alphabetical list of Villages alongwith location code 2001 & 2011 :	85-102
(d) CD blockwise Village Directory	103-456
Dhemaji CD Block	104
Sissibargaon CD Block	176
Murkongselek CD Block	280
Machkhowa CD Block	384
Bordoloni CD Block	400

Appendixes to Village Directory:		457-488
Appendix I :	Summary showing total number of villages having Educational, Medical and Amenities in Villages - CD Block wise	459
Appendix I A	Villages by number of Primary Schools	461
Appendix I B	Villages by Primary, Middle and Secondary Schools	461
Appendix I C	Villages with different sources of drinking water facilities available	462
Appendix II	Villages with 5,000 and above population which do not have one or more amenities available	462
Appendix III	Land utilisation data in respect of Census Towns / Non-Municipal towns	462
Appendix IV	CD Block wise list of inhabited villages where no amenity other than drinking water facility is available	462
Appendix V	Summary showing number of villages having or not having Scheduled Castes population	463
Appendix VI	Summary showing number of villages having or not having Scheduled Tribes population	463
Appendix VII A	List of villages according to the proportion of Scheduled Castes to the total population by ranges	463
Appendix VII B	List of villages according to the proportion of Scheduled Tribes to the total population by ranges	476
Appendix VIII	Number of villages under each Gram Panchayat (CD Block wise)	488

Section II - Town Directory	489-497
------------------------------------	----------------

Statement I	Status and Growth History,2009	492
Statement II	Physical aspects and Location of Towns, 2009	493
Statement III	Civic and other amenities,2009	493
Statement IV	Medical facilities, 2009	494
Statement V	Education,Recreational and Cultural facilities, 2009	495
Statement VI	Industry and Banking, 2009	496
Statement VII	Civic and other amenities in slums,2009	496
Appendix to Town Directory	- Towns showing their outgrowth with population	497

Foreword

The District Census Handbook (DCHB) is an important publication of the Census Organization since 1951. It contains both Census and non Census data of urban and rural areas for each District. The Census data provide information on demographic and socio-economic characteristics of population at the lowest administrative unit i.e. of each Village and Town and ward of the District. The Primary Census Abstract (PCA) part of this publication contains Census data including data on household amenities collected during 1st phase of the Census i.e. House Listing and Housing Census. The non Census data presented in the DCHB is in the form of Village Directory and Town Directory contain information on various infrastructure facilities available in the village and town viz; education, medical, drinking water, communication and transport, post and telegraph, electricity, banking, and other miscellaneous facilities. Later on, the Telegraph Services were closed by the Government of India on 15th. July, 2013. The data of DCHB are of considerable importance in the context of planning and development at the grass-root level.

2. In the 1961 Census, DCHB provided a descriptive account of the District, administrative statistics, Census tables and Village and Town Directory including Primary Census Abstract. This pattern was changed in 1971 Census and the DCHB was published in three parts: Part-A related to Village and Town Directory, Part-B to Village and Town PCA and Part-C comprised analytical report, administrative statistics, District Census tables and certain analytical tables based on PCA and amenity data in respect of Villages. The 1981 Census DCHB was published in two parts: Part-A contained Village and Town Directory and Part-B the PCA of Village and Town including the SCs and STs PCA up to Tahsil/Town levels. New features along with restructuring of the formats of Village and Town Directory were added. In Village Directory, all amenities except electricity were brought together and if any amenity was not available in the referent Village, the distance in broad ranges from the nearest place having such an amenity, was given.

3. The pattern of 1981 Census was followed by and large for the DCHB of 1991 Census except the format of PCA. It was restructured. Nine-fold industrial classification of main workers was given against the four-fold industrial classification presented in the 1981 Census. In addition, sex wise population in 0-6 age group was included in the PCA for the first time with a view to enable the data users to compile more realistic literacy rate as all children below 7 years of age had been treated as illiterate at the time of 1991 Census. One of the important innovations in the 1991 Census was the Community Development Block (CD Block) level presentation of Village Directory and PCA data instead of the traditional Tahsil/Taluk/PS level presentation.

4. As regards DCHB of 2001 Census, the scope of Village Directory was improved by including some other amenities like banking, recreational and cultural facilities, newspapers & magazines and 'most important commodity' manufactured in a Village in addition to prescribed facilities of earlier Censuses. In Town Directory, the statement on Slums was modified and its coverage was enlarged by including details on all slums instead of 'notified slums'.

5. The scope and coverage of Village Directory of 2011 DCHB has been widened by including a number of new amenities in addition to those of 2001. These newly added amenities are: Pre-Primary School, Engineering College, Medical College, Management Institute, Polytechnic, Non-formal Training Centre, Special School for Disabled, Community Health Centre, Veterinary Hospital, Mobile Health Clinic, Medical Practitioner with MBBS Degree, Medical Practitioner with no degree, Traditional Practitioner and faith Healer, Medicine Shop, Community Toilet, Rural Sanitary Mart or Sanitary Hardware Outlet in the Village, Community Bio- gas, Sub Post Office, Village Pin Code, Public Call Office, Mobile Phone Coverage, Internet Cafes/ Common Service Centre, Private Courier Facility, Auto/Modified Autos, Taxis and Vans, Tractors, Cycle-pulled Rickshaws, Carts

driven by Animals, Village connected to National Highway, State Highway, Major District Road, and Other District Road, Availability of Water Bounded Macadam Roads in Village, ATM, Self-Help Group, Public Distribution System(PDS) Shop, Mandis/Regular Market, Weekly Haat, Agricultural Marketing Society, Nutritional Centers (ICDS), Anganwadi Centre, ASHA (Accredited Social Health Activist), Sports Field, Public Library, Public Reading Room, Assembly Polling station, Birth & Death Registration Office. In the Town Directory, seven Statements containing the details and the data of each Town have been presented viz.; (i)-Status and Growth History of Towns,(ii)- Physical Aspects and Location of Towns, (iii)-Civic and other Amenities, (iv)-Medical Facilities, (v)-Educational, Recreational & Cultural Facilities, (vi)- Industry & Banking, and (vii)- Civic & other amenities in Slums respectively. CD Block wise data of Village Directory and Village PCA have been presented in DCHB of 2011 Census as presented in earlier Census.

6. The data of DCHB 2011 Census have been presented in two parts, Part-A contains Village and Town Directory and Part-B contains Village and Town wise Primary Census Abstract. Both the Parts have been published in separate volumes in 2011 Census.

7. The Village and Town level amenities data have been collected, compiled and computerized under the supervision of Shri Prateek Hajela, IAS, Director of Census Operation, Assam. The task of Planning, Designing and Co-ordination of this publication was carried out by Dr. Pratibha Kumari, Assistant Registrar General (SS) under the guidance & supervision of Dr. R.C.Sethi, Ex-Addl. RGI and Shri Deepak Rastogi present Addl.RGI. Shri A.P. Singh, Deputy Registrar General, (Map) provided the technical guidance in the preparation of maps. Shri A.K. Arora, Joint Director of Data Processing Division under the overall supervision of Shri M.S.Thapa, Addl. Director (EDP) provided full cooperation in preparation of record structure for digitization and validity checking of Village and Town Directory data and the programme for the generation of Village Directory and Town Directory including various analytical inset tables as well as Primary Census Abstract (PCA). The work of preparation of DCHB, 2011 Census has been monitored in the Social Studies Division. I am thankful to all of them and others who have contributed to bring out this publication in time.

New Delhi.
Dated:- 16-06-2014

(C.Chandramouli)
Registrar General &
Census Commissioner, India

Preface

The District Census Handbook (DCHB) was first introduced in 1951 Census. This is a publication containing both Census and Non-Census data. The DCHB is a publication where data is sourced both from State Government as well as from the office of the Directorate of Census Operations.

In a DCHB, district wise data at village and town/ Ward level is presented at Community Development Blockwise. In DCHBs of earlier Censuses only Primary Census Abstract data was presented alongside the Village directory/Town Directory data. However, during 2011 Census it was decided to bring out two publications of DCHB as Part A and Part B for each district. The Part A will contain various inset tables based on Village Directory/Town Directory data , Part B shall comprise mainly of Census data pertaining to Primary Census Abstract (Rural & Urban) as well as Houselisting data arranged CD Block wise for each district. This is the first time that the DCHB is coming up with the Houselisting data in its publication.

The main purpose of DCHB is to disseminate data upto the lowest administrative level of villages in rural areas and wards in urban areas to facilitate micro level planning and development at the grassroots.

The Census Operation in Assam was conducted under the able guidance and supervision of Shri R.K.Das, IAS. I had assumed office as the Director of Census Operations in February, 2014 and by this time collection and compilation of Village and Town Directory schedules for the 26395 villages and 214 towns, including 126 Census Towns had painstakingly been completed. An important aspect of this publication of DCHB is that unlike other Census publications where villages are presented only Revenue Circle wise, this publication of the handbook is presenting villages CD Blockwise. For this purpose, the information on CD Blocks was collected from Panchayat and Rural Department of the state Government to arrange the villages accordingly.

The work of collection of Village and Town Directory schedules was done under the supervision of Dr.D.K.Dey, Joint Director and Sri G.R.Saikia, Deputy Director. However, after transfer of Dr. Dey from DCO, Assam, Smt Bharati Chanda supervised the work of compilation, validation and finalization of Village and Town Directory data. Smt Nijora Sharma, Asst. Director guided and co-ordinated the entire staff engaged in the various aspects relating to compilation of the DCHB. Shri J.Ghosh, Sr.Supervisor greatly helped in cross checking and validation of the entire data. Smt. Salma Sahin Laskar, SI-II and Shri Satadal Dutta, DEO also have contributed significantly in bringing out this publication of DCHB by meticulously scrutinizing the data and preparing the manuscripts.

I would like to thank Shri O.M.Singh, Research Officer (Map) and his dedicated team of the Map section for preparing the maps presented in the DCHB.

I am grateful to Dr.C.Chandramouli, IAS Registrar General & Census Commissioner of India for his valuable guidance and his constant encouragement to complete the work within the time frame. I would also like to specially thank Shri A.K.Arora, Joint Director, D.P.Division and his team for their constant technical guidance and co-operation.

Guwahati
11th July, 2014

(PRATEEK HAJELA, IAS)
DIRECTOR OF CENSUS OPERATIONS, ASSAM

Acknowledgement

Editing and Supervision

1.	Mrs. Bharati Chanda	Joint Director
2.	Shri G.R. Sakia	Deputy Director
3.	Smt. Nijora Sharma	Asst. Director
4.	Sri O.M. Singh	Research Officer(Map)

Drafting of Analytical Note

1.	Sri N.K. Talukdar	Asst. Director (EDP)
2.	Sri Bikash Nath	Asst. Director
3.	Sri B. Borpujari	Asst. Director
4.	Sri N.M. Gogoi	SI-I
5.	Smt. Ranjita Sharma	Sr. Supervisor
6.	Smt. Pranati Medhi	Sr. Supervisor
7.	Smt. Khana Das	SI-II
8.	Sri S.Sajilal	SI-II
9.	Miss Salma Sahin Laskar	SI-II
10.	Md. C. Rahman	SI-II
11.	Smt. Ambalika Khound	SI-II

Social Studies Section

1.	Sri P.J.Borkakoty	SI-I
2.	Sri S. Sajilal	SI-II
3.	Sri S. Swragiary	SI-II
4.	Smt. Dipti Sharma	Compiler
5.	Miss D.Makdoh	Compiler
6.	Miss A. Nilufar	Sr. Consultant
7.	Sri Pankaj Das	Jr. Consultant
8.	Sri Sushanta Chakraborty	Jr. Consultant

Data Validation and final set up

1.	Sri Jayanta Ghosh	Sr. Supervisor
2.	Sri Satadal Dutta	DEO

Mapping Unit

1.	Sri M.R.Nath	Sr. Geographer
2.	Smt. S.K.Chetia	Sr. Drawing Assistant
3.	Smt. Minu Kalita	Sr. Drawing Assistant
4.	Smt. Mamoni Kalita	Sr. Draughtsman
5.	Smt. Biju Mahanta	Sr. Draughtsman

HISTORY AND SCOPE OF THE DISTRICT CENSUS HANDBOOK

The need of data at the grass root level for the administrative and planning purposes at sub micro level as well as academic studies prompted the innovation of District Census Handbook. District Census Handbook is a unique publication from the Census organization which provides most authentic details of census and non-census information from village and town level to district level. The District Census Handbook was firstly introduced during the 1951 Census. It contains both census and non census data of urban as well as rural areas for each district. The census data contain several demographic and socio-economic characteristics of the lowest administrative unit i.e. of each village and town and ward of the district. The non census data comprise of data on availability of various civic amenities and infrastructural facilities etc. at the town and village level which constitute Village Directory and Town Directory part of the DCHB. The data of DCHB are of considerable importance in the context of planning and development at grass-root level.

In 1961 census DCHB provided a descriptive account of the district, administrative statistics, census tables and village and town directory including Primary Census Abstract. This pattern was changed in 1971 Census and the DCHB was published in three parts: Part-A related to village and town directory, Part-B to village and town PCA and Part-C comprised analytical report, administrative statistics, district census tables and certain analytical tables based on PCA and amenity data in respect of villages. The 1981 census DCHB was published in two parts: Part-A contained village and town directory and Part-B the PCA of village and town including the SCs and STs PCA up to tahsil/town levels. New features along with restructuring of the formats of village and town directory were added into it. In Village Directory, all amenities except electricity were brought together and if any amenity was not available in the referent village, the distance in broad ranges from the nearest place having such an amenity, was given.

The pattern of 1981 census was followed by and large for the DCHB of 1991 Census except the format of PCA. It was restructured. Nine-fold industrial classification of main workers was given against the four-fold industrial classification presented in the 1981 census. In addition, sex wise population in 0-6 age group was included in the PCA for the first time with a view to enable the data users to compile more realistic literacy rate as all children below 7 years of age had been treated as illiterate at the time of 1991 census. One of the important innovations in the 1991 census was the Community Development Block (CD Block) level presentation of village directory and PCA data instead of the traditional tahsil/taluk/PS level presentation.

As regards DCHB of 2001 Census, the scope of Village Directory was improved by including some other amenities like banking, recreational and cultural facilities, newspapers & magazines and 'most important commodity' manufactured in a village in addition to prescribed facilities of earlier censuses. In Town Directory, the statement on Slums was modified and its coverage was enlarged by including details on all slums instead of 'notified slums'.

The scope and coverage of Village Directory of 2011 DCHB has been widened by including a number of new amenities in addition to those of 2001. In the Town Directory, seven Statements containing the details and the data of each town have been presented viz.; (i)-Status and Growth History of towns,(ii)-Physical Aspects and Location of Towns, (iii)-Civic and other Amenities, (iv)-Medical Facilities, (v)-Educational, Recreational & Cultural Facilities, (vi)-Industry & Banking, and (vii)- Civic & other amenities in Slums respectively. CD Block wise data of Village Directory and Village PCA have been presented in DCHB of 2011 census as presented in earlier census. The data of DCHB 2011 Census have been presented in two parts, Part-A contains Village and Town Directory and Part-B contains Village and Town wise Primary Census Abstract. Both the Parts have been published in separate volumes in 2011 Census.

Brief History of the district :

Dhemaji is one of the remote districts of Assam. Etymologically, "Dhemaji" is believed to be derived from a combination two Assamese words "dhal" meaning flood and "dhemali" meaning "play". According to one opinion the word 'Dhemaji' originated from the Bodo word Dall Maji. Dall means water, Maji means broad place. From the word Dall Maji –the place is known as Dhemaji.

The present district Dhemaji is a part of Lakhimpur till 1st Oct. 1989. Lakhimpur District was a part of the old kingdom of Pragjyotishpur the old name kamrup during the time of the Varman rulers in Assam and in the 7th & 8th century. During the eleventh century A.D. Sadiya formed a part of kingdom of Pal dynasty.

A mythological account suggests that kings Bhisma ruled in ancient Kundil (modern Sadiya in undivided Lakhimpur district) in the extreme north-eastern corner of Assam. The existence of which is confirmed by the ruins of forts and temples in the district. The ruins found near Sadiya show that the portion of Assam must once have been under the control of some powerful and civilized Princes. There are archaeological remains in the area which assigned to Bhisma and Sisupal. The account of Bhisma and his daughter Rukmini is also mentioned in the Bhagavata and Bishnu Puran. It is narrated by Sri Sri Sankardeva in his famous Rukmini Haran novel. The earliest inhabitants of the region including undivided Lakhimpur district were Tibeto Baurman Tribes of whom Bodo were the most important. The Chutias and Kacharis branches of the Bodo race were the early inhabitants of the lakhimpur district. In the beginning of 12th century A. D. or little earlier different small principalities were established by the Boro Bhuyan (Hindu dynasty) in Lakhimpur District. Thus early history of Lakhimpur District centres round the history of the Chutiyas and Bara Bhuyan. Boro Bhuyan are well remembered in the local legends as the Bara bhuyan (Twelve) who claims to the descendants of the King Arimatta. According to Sarbananda Rajkumar the boundary between the

territories of Bhuyans and Chutaias passed through Lakhimpur town and Dhemaji, Mouza Birpuria, Narayanpur, Dhalpur, etc were the important principalities of the Bhuyans of the north Lakhimpur.

The earliest rulers of Lakhimpur district seen to have been Hindus of the Pal line whose capital was situated in the neighbourhood of Sadiya. About the 11th century were over thrown by the Chutia a tribe of Tibeto Burman origin who entered Assam from North East corner and established themselves on the upper side of the Brahmaputra. The Chutia after some centuries of conflict were finally crushed by the Ahoms, a Shan Tribe who had descent from the Patkai region came to Sibsagar district at about 360 years before, and Lakhimpur with the rest of Assam formed a part of the territories of the Ahom King. The Ahom King subjugated the rebels desolating the whole of Lakhimpur lying south of the Brahmaputra. A few years later the Barmans entered the valley at the invitation of one of the claimants to the Ahom throne and were guilty of gross atrocities but they were finally expelled by the British in 1825. The district was by this time almost depopulated and was reduced to the lowest depths of misery.

During the confusion on the break-up of the Ahom kingdom the Head of the Moamaria sect established himself in a position of quasi independence in the Matak territory a tract of land lying between Brahmaputra and Buridihing and bounded on the east by an Mac-Mohan an imaginary line drawn south from Sadiya. On the occupation of the country by the British, this chief who bore a title of Bor Senapati was confirmed in his chief on the understanding that he provided 300 men for the service of the State. This arrangement was found to be unsatisfactory and in lieu of any claim on the service of his subject the Government adopted a Revenue of Rs, 1800/- . In 1842 after the death of Bor Senapati the whole of the Marak territory was annexed by the British. The history of the district since it has been placed under British administration is a story of con-

DHEMAJI DISTRICT

tinuous development and progress alongwith its head quarter at Dhemaji.

District Administration:

The Deputy Commissioner of the district is the overall In-Charge of the administration of the entire district. He also acts as the collector in case of Revenue matters as a District Magistrate in case of maintenance of Law and Order and general administration as a District Election Officer in case of conduct of Election as a Principal Census Officer while conducting Census and so on. A number of officers like Additional Deputy Commissioners, Sub-divisional Officers, Extra-Assistant Commissioners and other assist the Deputy Commissioner in looking after the administration of the district.

For the administrative purposes, the entire district is divided into two Sub-divisions viz Dhemaji and Jonai Sub-Division. Again each sub-division is divided into revenue circles and under revenue circles there are Mouzas comprising revenue villages The Dhemaji district consists of 6 revenue circles viz. Dhemaji, Sissiborgaon, Dhakuakhana (Pt) ,Jonai , Subansiri (Pt) and Gogamukh Revenue Circles which covers 1319 numbers of Villages. Out of the total villages 55 numbers of villages are uninhabited. There are 2 statutory towns and 2 census towns. There are five Community Development blocks namely Bordoloni, Dhemaji, Machkhowa, Sissiborgaon and Murkongselek. The district covers an area of 3237 Sq.Km. (Rural: 3221.45 Sq.Km and Urban: 15.55 Sq.Km)

ANALYTICAL NOTE

(i) Physical features

Dhemaji district is one of the remotest district of India at the eastern-most part of Assam. Situated in the foothills of the lower Himalayas it is relatively a small town. Being at the confluence of rivers with the mighty Brahmaputra River flanking the district and its numerous tributaries running through the district, the region is perennially affected by floods.

The District is situated on the North –East corner of the State:-The district lies between 26°48′ and 27°53′ North-Latitudes and 93°41′ and 95°31′ East longitudes (approx). The district is bounded on the North by Arunachal Pradesh and Dibrugarh District on the south, Tinsukia district on the East and Lakhimpur District on the West.

It occupies an area of 3,237 square kilometres (1,250 sq mi). Dhemaji ranks tenth in comparison to other districts in terms of area. The heart of Dhemaji district is Dhemaji Mouza (an area demarcated by the British regime for the purpose of tax collection, equivalent to a taluk or pargana in the pan-Indian context). Secondly, Silapathar & Sissiborgaon are the main business place of Dhemaji.

Physiography

Situated on the North Bank of the River Brahmaputra, the Dhemaji district and Dhakuakhana Civil Sub-division is bounded by the Brahmaputra River in the South and Subansiri River in the West. In addition, a number of tributaries from the North join the Brahmaputra in this region one after the other. This region covers one of the heaviest rainfall areas in Assam due to which these areas experience regular annual floods, especially after the Great Earthquake of 1950, which left the entire riverine system of the area severely disturbed. During the months of May to September with the onset of South East monsoon rains, huge volumes of floodwater starts spilling all along the 720 Km. length of embankments of the River Brahmaputra in Assam, out of which 132 Km. are within the jurisdiction of Dhemaji E & D Division. The intensity of floods can well be imagined during the months when the waters of the Brahmaputra synchronize with that of the other tributaries.

Drainage:

Besides, the rivers Brahmaputra, the other important rivers of the district are Subansiri, Siman, Jiadhal, Sigidemo, Dikaridihang, Probha etc. During rainy season the rivers are flooded with water and submerged the plain areas of the district. The whole of the drainage of the district ultimately finds its way into the Brahmaputra which flows along the southern boundary of the district. The river is wide and deep and remains navigable throughout the year.

Climate and Rainfall

As the major part of the district is located near the foothills of Arunachal Pradesh, it exhibits difference in temperature, rainfall, fog, wind etc. The climate of the district is Per-humid characterized by high rainfall, mild summer and winter and falls under cool to warm per-humid thermic-agroecological sub zone. The annual rainfall of the district ranges from 2600 mm to 3200 mm. Rainfall generally begins from April and continues till the end of September. The rainfall generally increases from south east to northeast. July marks the heaviest rainfall month. On an average there are about 200 days with 3.5 mm or more rain in a year. The relative humidity varies from 90 to 73 per cent. The temperature varies between 39.9°C in summer and 5.9°C in winter.

The cold season starts towards the end of November when both day and night temperatures being to decline. January is the coldest month of the year with the mean daily maximum temperature of about 24 degree c and the mean daily minimum at 9 degree c to 11 degree. Due to low pressure wave passing eastwards during the winter season, the district experience cold spells of a day or two when the minimum temperatures may fall below 5 degree centigrade. Temperature begins to rise from the beginning of March. The rise in temperature continues well into the south-west monsoon season, when temperature is higher than even in the period March to May. The highest mean daily value of temperature experienced in July and August when the mean daily maximum temperature is about 32 degree centigrade and the mean daily minimum 25 degree centigrade. This together with high humidity (highest during the year) makes the south-west monsoon season rather unpleasant particularly when not raining. With the termination of the monsoon season the weather becomes gradually cooler.

The air is highly humid throughout the year, except during the periods February to April when the relative humidity is comparatively less at 70 percent, particularly in the afternoon. Winds are light throughout the year except for short spells of strong winds during thunderstorms in the period March to May.

Forest

Botanically the forest of Dhemaji district can be divided into three divisions viz. Mixed, deciduous and mixed deciduous. The forest in the district is either deciduous or mixed evergreen seen scattered in the

foothill areas. The forest resources are timber, bamboo and cane with swamps covered with grass and reeds. There are 9 reserved forests covering an area of 53,224.11 hectares which works out to be just 16% of the total area of the district. These forests contribute annual revenue of Rs.8.14 Lac. to the district's coffers.

In Dhemaji district, there are nine reserve forests, namely, Jiadhal, Subansiri, Sissi, Simen, Archiac, Jamjing, Senga, Gali and Pova, about which some data are available. These are given in the following tables

Table-I
Forest area in Dhemaji
(AS ON 30-01-2012)

Sl. No.	Forest Division	Reserved Forest	Proposed Reserved Forest	Protected Area	Total Forest (Excluding unclassified State Forest)
1	2	3	4	5	6
1	Dhemaji	42468.43	9400	1121.8	52990.23

Source: Statistical Hand book of Assam, 2012 Director of Economics and Statistics, Govt. of Assam.

Soil

The general and average soil character of cultivable land in this district is mainly alluvial and composed of mixture of sand (coarse to fine) and clay in varying proportions. The general geochemical characteristic of the soil is highly acidic. However, new alluvial soils formed due to inundation of land by river at intervals contain more percentages of fine sand fine silt and are less acidic. Such soils are often neutral and even alkaline. Large expanse of low-lying land characterized by heavy clayish soil with a high percentage of nitrogen is good for rice cultivation. Abundant rainfall and excessive humidity throughout the year also greatly favor cultivation of rice in the district. The soil around the Subansiri and Ranganadi Rivers are sandy coated with silt which is good for cultivation of winter crops, such as raga, and mustard, potato etc.

The soils of this district can be broadly classified into three different zones viz. The foothill

soils, active flood plain soils near the river Bramhaputra and the low-lying marshy lands.

Land Utilisation

Dhemaji has extensive plain areas, suitable for cultivation but due to improper land use planning and unplanned constructions a huge chunk of land becomes water logged due to rain water as well as excessive flood water. Some of these areas dry out during winter while some remain as ditches, cesspools or waterlogged 'beel' areas. Both these districts have a good number of 'beels' and marshes covered with thick and dense population of weeds, water hyacinth, water lily etc. ranging in height from ten to twenty feet. In addition, some areas are sand casted by flash floods caused by embankment breaches. The land use pattern of the district is reflected in the Table below: -

Table-II
Land use Pattern in Dhemaji District, 2010-2011

Sl. No.	Land put to different uses	Area in hectares
1	Total Geographical area	323700
2	Forest area	59355
3	Land not available for cultivation	136963
a	Land put to non-agricultural uses	87488
b	Barren and un-cultural land	49475
4	Other non-cultivated land excluding fallow land	51994
a	Permanent pastures and other grazing land	15818
b	Land under misc, trees, groves etc. not included in net area	18112
c	Cultivable waste land	17064
5	Fallow land	8882
a	Fallow other than current fallow	6094
b	Current fallow	2788
6	Net area sown	67506
7	Total cropped area	120243
8	Area sown more than one	52737

Source: Statistical handbook,2012.

Language and Dialect:

From the language point of view Mising people who are living in the plain area divided into two groups – (1) Mising language (dialect) speaking Misings and (2) Assamese speaking Misings. Assamese speaking Misings are again divided into 5 groups. They are (1) Temar, (2) Samaguria, (3) Bongkoyal, (4) Bihia and (5) Bebemojia Again, the forefathers of the first three groups are migrated from the hills of North East. The origins of the remaining two groups are the mixture of various tribes. Though there are many groups among the Misings of plains, generally it has been seen that nature, behaviour, mode of speaking and eating habit are almost same among all groups.

Economy

The economy of Dhemaji is generally agro-based. Sericulture, fishing and driftwood business are practiced in smaller scale. However, sand deposition and other adverse effects of chronic floods on fertile agricultural land have made even affluent farmers land-less. Therefore a large number of such people shift to greener pastures within the district to carry out horticultural practices. Lack of good communication system, shortage of power and

lack of proper irrigation & marketing facilities add to the poverty of the district. Dearth of any major and small industry worth the name is also responsible for multiplying the problem of unemployment while galloping explosion in the rate of population growth has already shown signs of negative impacts. The local economy is thus characterized by subsistence level of production and consumption.

i. Agriculture

Agriculture is the principal occupation and more than 85% of the total population depends on it. Irrigation is largely rain-fed, with mechanized shallow tube wells. Paddy cultivation covered 62.59% of the total cropped area of undivided Lakhimpur district in 1949-50 and 65.50% in 1961. *Sali*, *Ahu* and *Boro* are the three main varieties of rice commonly grown in Dhemaji and Lakhimpur districts. Kharif rice (*Sali*) occupies an area of about 54000 ha of which 16878 ha is under HYV. *Ahu* rice covers an area of 14000 ha. Around 6000 ha of the district is under *Bao* rice that is mainly grown in the low lying alluvial belts. In Rabi season, toria and wheat covers an area of 13200 ha and 2000 ha respectively. Out of the total cropped area around

20155 ha is double cropped. The major cropping systems are Sali rice followed by Ahu rice, rice followed by toria, rice followed by vegetables and rice-fallow. In addition, sugarcane and mustard are also grown in some places of the district. The principal mustard growing areas are Gohaingaon, Talahi, and Narayanpur mouzas of Dhakuakhana. Pulses are mostly grown in alluvial flat lands on the

riverbanks. The commonly grown pulses are Matimah (*Phaseolus mango*), Magumah (*Phaseolus aureus*), Arhar (*Cajanus cajan*), Masurmah (*Pisum sativum*).

It is significant to note that in the past 5 years people have started making experiments to see whether a shift to horticulture would be more beneficial.

Table-III
Area and Production of important crops in Dhemaji district for the year 2011-2012

Sl. No.	Types of Crop	Area under cultivation (hectare)	Production(Tones)
1	2	3	4
A- Cereals			
1	Autumn Paddy	9305	12352
2	Winter Paddy	67265	148574
3	Summer Paddy	2172	6157
4	Wheat	397	203
B Miscellaneous			
1	Matikalai	1185	659
2	Jute	87	807
3	Rape and Mustard	16950	7945
4	Potato	5820	248016
5	Sugarcane	101	3743
6	Masur	49	22

Source: Website of Directorate of Economics and Statistics, Government of Assam

ii) Horticultural Crops

All the varieties of banana are abundantly found in the district. The production of banana is common to all households. Besides banana, mangoes, jack fruit, papaya, orange, pineapple, areca nut, coconut

etc. are also available in the district. All these fruits are seasonal but banana is found throughout the year. Besides, various types of vegetables like Brinjal, Cabbage, Cauliflower, Okra, Papaya, Tomato etc are extensively grown.

Table- IV
Area and Production of Horticulture crops in Dhemaji district, 2011-2012

Sl.No.	Type of crops	Area under cultivator (in Hectare)	Production (in Tonnes)
Vegetables			
1	Brinjal	441	5285
2	Cabbage	791	16105
3	Cauliflower	654	9761
4	Okra	215	2638
5	Onion	110	165
6	Papaya	182	3694
7	Sweet Potato	91	637
8	Tomato	649	13346
Fruits			
1	Banana	1238	10099
2	Mango	455	3361
3	Orange	31	300
4	Guava	145	2994
5	Jackfruit	775	2975
6	Pineapple	183	2726
7	Lemon	400	3156
8	Litchi	191	1312

Source : Website of Directorate of Economics and Statistics, Government of Assam.

iii) Sericulture

In Assam, Sericulture is an age-old traditional cottage industry. Next to agriculture, Sericulture is the major agro-based industry generating large number of employment in the rural areas of Assam with minimum investment cost. It plays a very vital role in the socio-economic development of the weaker section of the rural population especially during their off-agricultural season.

Dhemaji district occupy a unique place in the production of the three different kinds of silks - *Pat*, *Muga* and *Eri* - which have a very high demand in the national and international markets. **Muga silk** (*Antheraea assamensis*) and **Eri Silk** worm rearing (*Samia cynthia ricini*) and production of silk yarn and fabric is wide spread amongst the people of Dhemaji and Dhakuakhana. However due to lack of proper infrastructure and appropriate marketing facility this industry has not been exploited to its full potential.

Table- V
Sericulture Activities in the District, 2011-12

Type	No. of Families Engaged	Total Area under Silk Worm Food Plants (in Hect)	No. of Sericulture villages
Eri	10219	430.5	652
Muga	1150	965	
Mulberry	4069	404	

(Source: Statistical Hand Book Assam, 2012.)

iii) Cattle rearing

The district of Dhemaji has large varieties of livestock species. Agriculture is predominant in the district as major source of livelihood and therefore cattle, buffaloes; goats are of common sight with every household particularly in the rural areas. Besides these pigs, ducks, sheep, fowls, pigeons etc. are reared in almost all the households. The domestic herbivorous animals are taken in herds to graze in the paddy fields after harvest. During night they are kept in shades.

Most families rear pigs, goats and poultry, however lack of adequate veterinary facility and

knowledge of scientific breeding has left the livestock with poor gene pool. People continuously lose their cattle and poultry to the scourge of floodwaters. The Department of Animal Husbandry and Veterinary has been constantly helping the farmers to rear livestock. In spite of the existence of Government infrastructure the people have not benefited from the services as most of the time, veterinary personnel and medicines are not to be found.

The following table gives a clear picture of abundant rearing of livestock in the district-

Table-VI
TOTAL LIVESTOCK AND POULTRY POPULATION OF DHEMAJI PER 18TH
LIVESTOCK CENSUS 2007

Sl.No.	Livestock and Poultry	Nos
1	Cattle	43 1925
2	Buffaloes	15 833
3	Sheep	319
4	Goats	13 5645
5	Pigs	17 7749
6	Fowls	39 8575
7	Ducks	28 6679

Source: Statistical Hand Book Assam, 2012.

iv) FISHERY

Fisheries in Assam are of various types. Fish is reared on commercial basis in the beels, rivers, swamps, forest derelicts, ponds and tanks. There are registered fisheries as well as some unregistered ones. Private tanks, marshy areas, dead rivers and canals generally fall in the unregistered group.

Various types of breed are found in beels and rivers in the district. Fishes like Rohu, Barali, Chital, Kaliajora, Kurhi, sol etc are found in big beels. Fishes that are found available anywhere are Kawoi, Magur, Singra, Puthi, Darikana etc.

Table VII
Table-Area under Fisheries in Dhemaji,
2011-2012

Types	Beel Fisheries	Pond & Tank	Derelict Water Bodies/Swamps	Reservor Fisheries	Forest Fisheries
Nos.	16	5897	58	0	8
Area(in Hect)	4575	513	128	0	900

Source: Statistical Hand Book Assam, 2012.

v) Fish drying

Fish drying is another practice carried out during the monsoon season, mainly by the people living near the rivers. The market value of the produce is high, but poor communication facilities in the district, especially during the monsoon months, result in high transportation costs. Another factor that affects the trade adversely is the lack of storage facility so that the producers can wait till the roads are repaired.

vi) Weaving and Textiles :-

Like other district of Assam, weaving is one of the most important household industry of Dhemaji. This important cottage industry is practiced by the woman folk of the rural area of the district from time immemorial. Many household derives their livelihood from it. Many households also practice weaving as subsidiary occupation. Almost every household in the rural areas irrespective of castes and creed have loom at their house. Dhemaji district also enjoys respectable position in respect of Sericulture and weaving. Most of the woman in the district are skilled weavers

Woman of the district produce fine ornaments of Muga and Pat Silk cloths. They also produce beautiful Endi cloths, unfortunately this important

cottage industry is facing financial crisis due to stiff competition from mill made cloth. But in recent years, Government of Assam is trying to provide all possible measures to develop this industry and sustain its growth

vii) Industries, Trade & Commerce:

There are no significant small-scale industries and not a single big industry in the entire Dhemaji district. Some of the small-scale units are registered as weaving or cane and bamboo industries, however the actual production does not have any market value due to competition from highly finished machine goods that are cheap and maintenance free. The silk industry has the potential to be commercially tapped. Some local people of the area also produce mustard, but they are not able to compete with the non-local businessmen who control the market.

In 2006 the Indian government named Dhemaji one of the country's 250 most backward districts (out of a total of 640). It is one of the eleven districts in Assam currently receiving funds from the Backward Regions Grant Fund Programme (BRGF).

Table-VIII
Types of Industry

Sl. No.	Type of Industry	Units			
		ASSAM		DHEMAJI	
		Factory	Workers	Factory	Workers
1	Manufacturing of Food products and Beverages	1559	71123	3	57

Source: Statistical handbook, 2012

Banking:

There were no banking facilities in the past. People lived a life of hand to mouth. Barter system played a vital role. Loans were received from wealthy farmers of big business merchants and were liquidated with the return of their regular harvest. As time rolled on this popular system, which evinced keen trustworthiness between them, was taken over by the Co-operative Societies. The practice was mainly a rural phenomenon. Gradually with the opening up of Commercial Banks and the Nationalized Banks both in rural and urban areas, the old system of transaction has undergone tremendous

change. The Dhemaji district is of no exception to this. Some Scheduled Commercial Banks and the State Bank of India has surfaced in the district. The functioning of these banks has improved a lot. However the presence of local money lenders cannot be ignored particularly in the rural areas. These money lenders are covertly amassing large sum of rupees by transacting money at an exorbitant rate of interest. Unless a liberal credit/loan system is introduced, the possibility to wipe out these unscrupulous money lenders appears to be very much hazy.

Table -IX
Position of deposits and credit of Scheduled Commercial Banks and Regional Rural Banks in Dhemaji district as on March 2011

Sl.No.	Category of Bank	Nos. of Offices	Rs. In crore deposits	Credit	Credit Deposit ratio
1	Scheduled Commercial Banks	18	452	225	49.77
2	Scheduled Regional Rural Banks	8	96	48	50

Source: Statistical Hand Book Assam, 2012

Irrigation:

Dhemaji district as in the other parts of the state, receives heavy rainfall in the month of May, June, July and August every year. The district is a flood

prone area. The district Agriculture depends mostly on rainwater for irrigation as the irrigation facilities are not sound in the district.

Table X
Irrigation potential utilised and targets and additional potential created in Dhemaji district during 2011-12 (Cumulative)

Sl.No	Particulars	Land areas in (hectares)
1	Irrigation Potential utilized during 2011-2012	535
i	During Kharif crop	475
ii	During Rabi and pre kharif crop	60
2	Irrigation potential	7426
i	Minor	7426
ii	Major and Medium	-
3	Target of addition irrigation potential	880
i	Minor	880
ii	Major Medium	0
4	Achievement of addition irrigation potential	0
i	Minor	0
ii	Major Medium	0

Source: Statistical Hand Book Assam, 2012

Transport :-

The National Highway No. 52 passes through Dhemaji District. The main towns in Dhemaji District are Dhemaji, Bordoloni, Gogamukh, Silapathar and Jonai. Murkong Selek railway station is located in Dhemaji District near Jonai, a train from Murkong Selek travels along the metre gauge line via Dhemaji station and on to Rangiya Junction,

Rangiya Junction also has broad gauge trains going to Guwahati, as well as Siliguri, Kolkata, Mumbai and Delhi. The broad-gauge train service is under construction. Jadhhal and Gainadi are the most ravaging rivers in this district in terms of floods. Every year floods destroy a bulk of the agricultural proceeds and people take refuge in camps. The

nearest airport to Dhemaji is Lilabari, near North Lakhimpur, some 66 km away. A bridge over the Brahmaputra is under construction that will connect Dhemaji with Dibrugarh by road as well as by rail. The state-highways here are comparatively well-off compared to its neighbouring district.

As per Economic Survey, Assam, 2011-2012 in Dhemaji district there is 475 Km of Black Topped and 864 Km of Earthen/Gravelled PWD roads. The lengths of Roads according to different classes under PWD are mentioned as under:

1. State Highway: 45 Km
2. Major district : 42 Km
3. Rural Road : 1167 Km
4. Urban Road : 86 Km

Mineral and Mining

There are a few important minerals that are found in the district. Several lands of sine clay suitable for bricks manufacture are found scattered in the district. Besides clay, pottery is also available. Boulders, pebbles and gravels are also found in the district. Over and above the pebbles belong to various types Metamorphic and igneous rocks used for road metal, Railway's requirement for construction of roads/lines and materials for construction of building are found in every part of the district.

District administration :-

The Deputy Commissioner of the District is the overall in charge of the administration of the entire district. He also acts as various capacities viz collector in case of Revenue matters, as a District Magistrate in case of maintenance of law and order and general Administration as a District Election Officer in case of conducting Election of Panchayats, Town Committee, Municipal Board Election to state Assemblies, Lok Sabha. As a Principal District Census officer in case of conducting National level population Census etc. A number of officers like Additional Deputy Commissioner Sub-divisional Officer. Extra Assistant commissioner, all District Officers of various departments and others assist the Deputy Commissioner in looking after the administration of the District.

Tenancy

From ancient days various Tenancy Acts were passed in Assam time to time. In 1929 the relation between them landlords and tenants was regulated under this Tenancy Act. This Act was enforced in old Goalpara district to improve the relationship between the Zimindars and tenants. Dhemaji district was under the purview of this Act. This Act improved the condition of the tenants. This Act was in forced even after abolition of Zamindary system in 1956-57. This Act was amended in 1970 to include some new development in the concept of tenancy. In 1974, Assam Adhars Protection and Regulation Act, 1948 was finally repealed. Assam Temporarily Settled Tenancy Act, 1971 was extended to the acquired Zamindary estates of the district by the Act, the Assam Land Holdings (Adoption of Relationship) under the Assam Land and Revenue Regulation, 1886 in the Acquired permanently Settled Estates Act, 1974.

The Assam Non- Agricultural Urban Tenancy Act, 1955 was passed to regulate relation between landlords and tenants of non agricultural land in urban areas. The Assam Urban Areas Act Rent Control Act, 1961 as amended time to time was also passed to control the fixation of fair rent of houses in urban.

The Assam (Temporarily Settled Areas) Tenancy Act, 1970 is now in forced in the district. The main features of the Act are furnished below-

1. Share- croppers will be treated as tenants.
2. Right of occupancy will accrue on occupation of 3 years as against 12 years, prescribed in the earliest Act.
3. The Government has been given the power to acquire the rights of ownership and intermediary rights on favour of occupancy and non occupancy tenants. Till the government acquired these rights an enabling right has been given to the tenants cultivating their own lands to acquire such rights by depositing compensation
4. Illegally ejected tenants are restored through Revenue courts. A limited right to mortgage has been given to non occupancy tenants for agriculture whereas occupancy tenant has been given

permanent heritable and transferable right of use and occupancy in the land of his holding.

Local self Government

The concept of local self Government originated with the British Administration with a view to collect tax as embodied in Regulation 13 of 1813. Still local self Government did exist during pre-British period. Namghar, Mandir and Masjid all assembled to celebrate religious functions and maintained a coincidence like modern courts to settle disputes and crimes. It assumed as village court.

The promulgation of Assam Panchayat Act in 1959 which come into force in 1960 abolished such local institution and made its appearance as three tier Panchayat Raj. But by legislation which termed as

Act in 1972 operative from 5th May 1973, earlier three tier system was reduced to two tier system

Law and Order:

Maintenance of Law and Order is another important aspect of the district administration. The Deputy Commissioner also being the District Magistrate is responsible for proper maintenance of the same. The Deputy Commissioner is aided by the Additional District Magistrate and Sub-divisional Magistrate. The Circle Officers of the Circles also function as Executive Magistrate and are responsible for maintenance of Law and Order in their respective circle areas. The District Magistrate and other magistrate take the necessary assistance from the police department for any law and order situation. Police administration of the district is headed by the Superintendent of Police.

Table XI
The number of different cases of the crimes reported under I.P.C. in the District, 2011

Sl no.	Cases of Crime	No. of cases reported
1	Murder	23
2	Rape	62
3	Kidnapping	63
4	Dacoity	7
5	Robbery	11
6	Burglary	45
7	Riot	22
8	Criminal breach of Trust	13
9	Cheating	15
10	Theft	90
11	Others	741
	Total	1092

Source: Statistical Hand Book Assam, 2012.

Char Area:

The Char areas are those lands which are generally formed near the banks of big rivers. In Assam, such areas are usually found in low lying flood-prone zone from Sadiya to Dhubri on banks of the mighty Brahmaputra river. The river Brahmaputra carries sand annually during flood which gets deposited in its nearby areas in the both sides of banks when the floods recede. The height of low lying plain areas near to the banks of the Brahmaputra rises by depositing sandy loam or salty loam in texture. As a result of deposition of

enormous load of sediments in the middle of the river course, a large number of river island called Chaparis or Chars are formed in Assam. The soil of these areas is of new alluvial nature. These are less acidic and are moderately rich in plant nutrients. people displaced by floods begins to reside in these areas and starts cultivation too. But even though, these areas are not free from the menace of flood after their settlement also. During flood, the settlers of these areas shift to some other high lands to spend the period of flood and come back to their

original place of abode after flood recedes. But sometimes, due to tremendous changes of river course, many chars remain free from the flood.

i) Administration of CHAR AREAS:

These areas are looked after by the administration of Assam Government. Even though the rules and regulations of the state Government is followed, it is seen that the Char areas. have some sorts of local self-Government of their own. In each Char village, a person is selected by the villagers as the head of the village who is called 'Matbor' (Headman). This is mainly prevalent in the Muslim dominated Char areas. As a custom each and every persons are to follow his instruction, guidance or order. The Matbor guides the people of his locality in their many collective issues. The opinion or decision given by Matbor in respect of common issues such as casting of vote to a particular candidate during election, dispute regarding any matter relating to land, religious or social has to be obeyed by all. The highest numbers of Chars are found in Dhubri district.

ii) Socio-economic status :

The socio-economic status of the people of the char areas is infact said to be deplorable. The populace are mostly illiterates where only about 13 to 15 percent of the total population of entire char areas are literate. The standard of attainment of education is mostly primary level .Only a few percent has attained high school level.The economic activities of the inhabitants of chars are generally cultivation and fishing. The low-lying char areas are favourable for growing Ahu and Bao rice and also jute. The settlers of char areas are generally grow these kinds of rice and potato in large quantity. They grow various types of vegetable for sale. Whatever the amount of crops they grow they are unable to meet their both ends meet. The types of house in the char areas are mostly kutchha structure made of thatch, bamboo, reed and mud. These houses are mostly huts. A very few families have their houses with C.I. sheets as roof.

The people of all Char villages mostly use river water for drinking purpose during rainy season. However, few villages have hand-pump, tube wells from where they collect their drinking water. The villages are not connected by any roadway. The country boats are used for communication.

iii) Developmental Programme undertaken:

Some developmental programmes have been undertaken by the State Government for the development of the people of the Char areas. Safe drinking water, medical sub-centres were provided by the Government in some areas. The school up to the level of lower primary schools, middle schools are also established in some char areas. For higher education, the children have to go to nearby towns and villages. The Government of Assam also set up a Char Development Authority at Guwahati for all round development of Char people. In the district level, offices of the Project Officers are established to look into projects undertaken for these areas. Various kinds of loans and grant-in-aids are also provided to the villagers by this department.

iv) Char Area in Dhemaji District :

As per Socio-Economic Survey Report, 2003-04, out of 2,251 Char villages in 14 districts of Assam, 149 Char villages are in Dhemaji district. The total population of these 149 Chars is about 91203 who are spread on the total area of 16976 hectares of land. Only 15.69 percent populations are literates. 70.93 per cent population is found to live below poverty line.

The socio economic condition of Char dwellers is deplorable as they have no sufficient cultivable lands and whatever lands that have possessed are not fertile and moreover subject to flood. Generally all lands in Char areas are sandy. Out of total lands in the Char, 70% lands are cultivable. Only a few varieties of crops can be grown on such lands. Fish and other river products are available in rivers are mainly used for own. and rarely on commercial line.

(ii) Census concepts

Building:

A 'Building' is generally a single structure on the ground. Usually a structure will have four walls and a roof. Sometimes it is made up of more than one component unit which are used or likely to be used as dwellings (residences) or establishments such as shops, business houses, offices, factories, workshops, work sheds, Schools, places of entertainment, places of worship, godowns, stores etc. It is also possible that building which have component units may be used for a combination of purposes such as shop-cum-residence, workshop-cum-residence, office-cum-residence etc. But in some areas the very nature of construction of houses is such that there may not be any wall. Such is the case of conical structures where entrance is also provided but they may not have any walls. Therefore, such of the conical structures are also treated as separate buildings.

Pucca houses:

Houses, the walls and roof of which are made of permanent materials. The material of walls can be any one from the following, namely, Stones (duly packed with lime or cement mortar), G.I/metal/asbestos sheets, Burnt bricks, Cement bricks, Concrete. Roof may be made of from any one of the following materials, namely, Machine-made tiles, Cement tiles, Burnt bricks, Cement bricks, Stone, Slate, G.I/Metal/Asbestos sheets, Concrete. Such houses are treated as Pucca house.

Kutchha houses:

Houses in which both walls and roof are made of materials, which have to be replaced frequently. Walls may be made from any one of the following temporary materials, namely, grass, Unburnt bricks, bamboos, mud, grass, reeds, thatch, plastic / polythene, loosed packed stone, etc. Such houses are treated as Kutchha house.

Dwelling Room:

A room is treated as a dwelling room if it has walls with a doorway and a roof and should be wide and long enough for a person to sleep in, i.e. it should have a length of not less than 2 meters and a breadth of at least 1.5 meters and a height of 2 meters. A dwelling room would include living room, bedroom, dining room, drawing room, study room,

servant's room and other habitable rooms. Kitchen, bathroom, latrine, store room, passageway and verandah which are not normally usable for living are not considered as dwelling rooms. A room, used for multipurpose such as sleeping, sitting, dining, storing, cooking, etc., is regarded as a dwelling room. In a situation where a census house is used as a shop or office., etc., and the household also stays in it then the room is not considered as a dwelling room. But if a garage or servant quarter is used by a servant and if she/ he also lives in it as a separate household then this has been considered as a dwelling room available to the servant's household. Tent or conical shaped hut if used for living by any household is also considered as dwelling room. A dwelling room, which is shared by more than one household, has not been counted for any of them. If two households have a dwelling room each but in addition also share a common dwelling room, then the common room has not been counted for either of the households.

Census House :

A 'census house' is a building or part of a building used or recognized as a separate unit because of having a separate main entrance from the road or common courtyard or staircase, etc. It may be occupied or vacant. It may be used for residential or non- residential purpose or both. If a building has a number of Flats or Blocks/Wings, which are independent of one another having separate entrances of their own from the road or a common staircase or a common courtyard leading to a main gate, these are considered as a separate Census house.

Village:

The basic unit for rural areas is the revenue village, which has definite surveyed boundaries. The revenue village may comprise of one or more hamlets but the entire village is treated as one unit for presentation of data. In un surveyed areas, like villages within forest areas, each habitation area with locally recognized boundaries is treated as one village.

Rural-Urban area:

The data in the census are presented separately for rural and urban areas. The unit of classification in this regard is 'town' for urban areas and 'village' for rural areas. The urban area comprises two types of towns viz; Statutory towns and Census towns. In the Census of India 2011, the definition of urban area adopted is as follows:

(a) Statutory Towns : All places with a municipality, corporation, cantonment board or notified town area committee, etc are known as statutory towns.

(b) Census towns: All other places satisfying the following three criteria simultaneously are treated as Census Towns.

i) A minimum population of 5,000;

ii) At least 75 per cent of male working population engaged in non-agricultural pursuits; and

iii) A density of population of at least 400 per sq. km. (1,000 per sq. mile)

For identification of places which would qualify to be classified as 'urban' all villages, which, as per the 2001 Census had a population of 4,000 and above, a population density of 400 persons per sq. km. and having at least 75 per cent of male working population engaged in non-agricultural activity were considered. To work out the proportion of male working population referred to above against b) (ii), the data relating to main workers were taken into account. In addition the above stated towns, urban areas also constitute of OGs which are the parts of UAs.

Urban Agglomeration:

An Urban Agglomeration is a continuous urban spread constituting a town and its adjoining urban outgrowths (OGs) or two or more physically contiguous towns together with or without urban outgrowths of such towns. In some cases, railway colonies, university campuses, port areas, military camps etc; may come up near a statutory town outside its statutory limits but within the revenue limits of a village or villages contiguous to the town. Each such individual area by itself may not satisfy the minimum population limit to qualify it to be treated as an independent urban unit but may qualify to be clubbed with the existing town as their continuous urban spread (i.e., an Out Growth). Each such town together with its outgrowth(s) is treated as an integrated urban area and is designated as an 'urban agglomeration'. For the purpose of delineation of Urban Agglomerations during Census of India 2011, following criteria has been adopted:

(a) The core town or at least one of the constituent towns of an urban agglomeration should necessarily be a statutory town; and

(b) The total population of an Urban Agglomeration (i.e. all the constituents put together) should not be less than 20,000 as per the 2001 Census. In varying local conditions, there were similar other combinations which have been treated as urban agglomerations satisfying the basic condition of contiguity.

Out Growth (OG):

The outgrowth is a viable unit such as a village or a hamlet or an enumeration block and clearly identifiable in terms of its boundaries and location. While determining the outgrowth of a town, it has been ensured that it possesses the urban features in terms of infrastructure and amenities such as pucca roads, electricity, taps, drainage system for disposal of waste water etc., educational institutions, post offices, medical facilities, banks etc and physically contiguous with the core town of the UA.

City:

Towns with population of 100,000 and above are called cities.

Household:

A 'household' is usually a group of persons who normally live together and take their meals from a common kitchen unless the exigencies of work prevent any of them from doing so. Persons in a household may be related or unrelated or a mix of both. However, if a group of unrelated persons live in a census house but do not take their meals from the common kitchen, then they are not constituent of a common household. Each such person was to be treated as a separate household. The important link in finding out whether it was a household or not was a common kitchen/common cooking. There may be one member households, two member households or multi-member households.

Institutional Household:

A group of unrelated persons who live in an institution and take their meals from a common kitchen is called an Institutional Household. Examples of Institutional Households are boarding houses, messes, hostels, hotels, rescue homes, observation homes, beggars homes, jails, ashrams, old age homes, children homes, orphanages, etc. To make the definition more clearly perceptible to the enumerators at the Census 2011, it was specifically mentioned that this category of households would cover only those

households where a group of unrelated persons live in an institution and share a common kitchen.

Houseless household : Households who do not live in buildings or census houses but live in the open or roadside, pavements, in hume pipes, under flyovers and staircases, or in the open in places of worship, mandaps, railway platforms, etc., are treated as Houseless Households.

Scheduled Caste and Scheduled Tribes:-

The list of SCs and STs applicable in the State/ UT is given hereunder:-

Scheduled Castes :

- 1 Bansphor
- 2 Bhuinmali,Mail
- 3 Brittial Bania,Bania
- 4 Dhupi,Dhobi
- 5 Dugla,Dholi
- 6 Hira
- 7 Jalkeot
- 8 Jhalo, Malo,Jalo-Malo
- 9 Kaibartta
- 10 Lalbagi
- 11 Mahara
- 12 Mehtar,Bhangi
- 13 Muchi, Rishi
- 14 Namasudra
- 15 Patni
- 16 Sutradhar

Scheduled Tribes :

I. In the autonomous district :

- 1 Chakma
- 2 Dimasa,Kachari
- 3 Garo
- 4 Hajong
- 5 Hmar
- 6 Khasi, Jaintia, Synteng, Pnar, War, Bhoi, Lyngngam
- 7 Any Kuki Tribes Including:
 - (i) Biate,Biet
 - (ii) Changsan

- (iii) Chongloi
- (iv) Doungel
- (v) Gamalhou
- (vi) Gangte
- (vii) Guite
- (viii) Hanneng
- (ix) Haokip, Haupt
- (x) Haolai
- (xi) Hongma
- (xii) Hongsungh
- (xiii) Hrangkhwal, Rangkhoh
- (xiv) Jonglo
- (xv) Khawchung
- (xvi) Khawathlang, Khotalong
- (xvii) Khelma
- (xviii) Kholhou
- (xix) Kipgen
- (xx) Kuki
- (xxi) Lengthang
- (xxii) Lhanguin
- (xxiii) Lhoujen
- (xxiv) Lhouvum
- (xxv) Lumpheng
- (xxvi) Mangjel
- (xxvii) Misao
- (xxviii) Riang
- (xxix) Sairhom
- (xxx) Selnam
- (xxxi) Singson
- (xxxii) Sitlhou
- (xxxiii) Sukte
- (xxxiv) Thado
- (xxxv) Thomgagon
- (xxxvi) Ulbah
- (xxxvii) Vaiphei
- 8 Lakhar
- 9 Man (Tai Speaking)
- 10 Any Mizo(Lushai)Tribes

- 11 Karbi
- 12 Any Naga Tribes
- 13 Pawi
- 14 Syntheng
- 15 Lalung

II. In the State of Assam excluding the Autonomous District

- 1 Barmans in Cacher
- 2 Boro, Borokachari
- 3 Deori
- 4 Hojai
- 5 Kachari, Sonowal
- 6 Lalung
- 7 Mech
- 8 Miching (Miri)
- 9 Rabha
- 10 Dimasa
- 11 Hajong
- 12 Singpho
- 13 Khampti
- 14 Garo

Language and Mother tongue:

As per the census concept, each language is a group of mother tongues. The census questionnaire collects information on the mother tongue of each person. Mother tongue is the language spoken in childhood by the person's mother to the person. If the mother died in infancy, the language mainly spoken in the person's home in childhood will be the mother tongue. In the case of infants and deaf mutes, the language usually spoken by the mother is considered as mother tongue. It is not necessary that the language spoken as mother tongue should have a script. The mother tongues returned by the respondents in census are classified and grouped under appropriate languages according to their linguistic characteristics.

Literate:

A person aged 7 years and above who can both read and write with understanding in any language is taken as literate. A person who can only read but cannot write is not literate. It is not necessary that

to be considered as literate, a person should have received any formal education or passed any minimum educational standard. Literacy could have been achieved through adult literacy classes or through any non-formal educational system. People who are blind and can read in Braille are treated as literates.

Literacy rate:

Literacy rate of the population is defined as the percentage of literates in the age-group seven years and above. For different age-groups the percentage of literates in that age-group gives the literacy rate.

Educational level:

The highest level of education a person has completed.

Work:

Work is defined as participation in any economically productive activity with or without compensation, wages or profit. Such participation may be physical and/or mental in nature. Work involves not only actual work but also includes effective supervision and direction of work. It even includes part time help or unpaid work on farm, family enterprise or in any other economic activity. All persons engaged in 'work' as defined above are workers. The main point to note is that the activity should be economically productive. Reference period for determining a person as worker and non-worker is one year preceding the date of enumeration.

Main worker:

A person who has worked for major part of the reference period (i.e. six months or more during the last one year preceding the date of enumeration) in any economically productive activity is termed as 'Main worker'.

Marginal worker:

A person who worked for 3 months or less but less than six months of the reference period (i.e. in the last one year preceding the date of enumeration) in any economic activity is termed as 'Marginal worker'.

Non-worker:

A person who has not worked at all in any economically productive activity during the reference period (i.e. last one year preceding the date of enumeration) is termed as 'Non worker'.

Cultivator:

For purposes of the Census, a person is classified as cultivator if he or she is engaged in cultivation of land owned or from government or from private persons or institutions for payment in money, kind or share. Cultivation also includes effective supervision or direction in cultivation. Cultivation involves ploughing, sowing, harvesting and production of cereals and millet crops such as wheat, paddy, jowar, bajra, ragi, etc., and other crops such as sugarcane, tobacco, ground-nuts, tapioca, etc., and pulses, raw jute and kindred fiber crop, cotton, cinchona and other medicinal plants, fruit growing, vegetable growing or keeping orchards or groves, etc. Cultivation does not include the plantation crops like—tea, coffee, rubber, coconut and betel nuts (areca). The workers engaged in Plantation crops are recorded under “other workers”.

Agricultural labourer:

A person who works on another person’s land for wages in cash or kind or share is regarded as an agricultural labourer. She/he has no risk in the cultivation, but merely works on another person’s land for wages. An agricultural labourer has no right of lease or contract on land on which she/he works.

Household industry worker:

Household industry is defined as an industry conducted by one or more members of the household at home or within the village in rural areas and only within the precincts of the house where the household lives in urban areas. The larger proportion of workers in household industry should consist of members of the household. The industry should not be run on the scale of a registered factory which would qualify or has to be registered under the Indian Factories Act and should be engaged in manufacturing, processing, servicing and repairs of goods. The activity relate to production, processing, servicing, repairing or making and selling of goods. It does not include professions such as a pleader, Doctor, Musician, Dancer, Waterman, Astrologer, Dhobi, Barber, etc. or merely trade or business, even if such professions, trade or services are run at home by members of the household.

Other worker:

A person, who has been engaged in some economic activity during the last year of reference period but not as a cultivator or agricultural labourer or worker in Household Industry. The type of

workers that come under this category include all government servants, municipal employees, teachers, factory workers, plantation workers, those engaged in trade, commerce, business, transport, banking, mining, construction, political or social work, priests, entertainment artists, etc. In fact, all those workers other than cultivators or agricultural labourers or household industry workers are ‘Other Workers’.

Work participation rate:

Percentage of Workers (Main + Marginal) to total population.

Population density:

Population density is the number of persons inhabited per square kilometer of the area.

Age:

Age is measured in terms of the completed number of years.

Sex Ratio:

Number of females per 1,000 males in a population.

(iii) Non-Census Concepts**Civic status of urban units:**

Civic Status of a town/city is determined on the basis of Civic Administrative Authority of the town e.g., Municipal Corporation / Corporation, Municipal Committee / Municipal council, Municipality etc.

Size class of U.A./town:

Size-class of U.A./Town is based on the population size of the U.A./City/Town.

U.A.s/Towns with 100,000 and above population are classified as Class I U.A.s/ Towns. Towns with 50,000 to 99,999 population are classified as Class II towns, 20,000 to 49,999 population are Class III towns, population with 10,000- 19,999 are Class IV towns, population with 5,000 and 9,999 are Class V towns and towns with less than 5,000 population are Class VI towns.

Slum area :

The Slum Areas (Improvement and Clearance) Act, 1956, which was enacted by the Central Government defined slums as (a) Areas where buildings are in any respect unfit for human habitation; or (b) are by reasons of dilapidation, overcrowding, faulty

arrangement and design of such buildings, narrowness or faulty arrangement of streets, lack of ventilation, light or sanitation facilities, or any combination of these factors, are detrimental to safety, health or morals.

Mega city :

The concept of 'Mega city' is a recent phenomenon in the Urban Sociology and is defined in term of metropolitan city in the form of large size, problem of management of civic amenities and capacity to absorb the relatively high growth of population. Indian Census in 1991 treated the population size of 5 million and above as the cutoff point to identify a place as the mega city. Whereas, for the purpose of inclusion in Centrally Sponsored Scheme for Infrastructure Development in Mega cities the Ministry of Urban Affairs and employment, Department of Urban Development adopted the criteria of 4 million and above population as per 1991 Census for Mega Cities. In 2001 Census, cities with 10 millions and above population have been treated as Mega cities and the same criteria of population has been adopted in 2011 census.

Concepts used in VD and TD of DCHB:

1. Educational Amenities:-The type of different educational facilities available in the village is given in numbers. Both Government and private educational facilities / institutions are considered for this-purpose. If there are composite schools like Middle schools with Primary classes, or Secondary schools with middle classes, these are included in the number of Primary and Middle schools respectively. For example, if in a village there are two Primary schools and one Middle school with primary classes, the number of Primary schools in the village are given as three and that of Middle school as one even though there may be only three educational institutions. So also in case of Secondary schools. For better understanding, the distinctiveness of different types of schools is depicted hereunder:

1.1 Pre-primary (PP): Now-a-days, the children are sent to schools at a very early stage. Lot of pre-primary schools, private schools in particular, have come up in villages and towns. These may or may not be recognized by the competent authorities. Even many Secondary schools have classes starting from preprimary level. Pre-primary classes include Nursery, K.G., Pre-basic, Play school, etc.

1.2 Primary School (P): Schools providing education from Standard 1 and upward up to and inclusive of Standard V are classified as Primary Schools.

1.3 Middle School (M): Schools providing education from Standard VI and upward up to and inclusive of Standard VIII are classified as Middle Schools. A School with Class 1 to VIII is treated as two units, i.e. one Primary School and one Middle School.

1.4 Secondary School (S): Schools providing education from Standard IX and upwards up to and inclusive of Standard X are classified as Secondary Schools. A composite school with 1 to X standard is treated as three separate units and counted separately under the categories of Primary School, Middle School and Secondary School.

1.5 Senior Secondary School (SS): Schools and colleges that provide education for Standards XI and XII and first and second year of the Pre-University Course fall under this category. There are Senior Secondary Schools with Standard I and upwards up to Standard XII.

1.6. Degree College: (i) **Arts/Science/Commerce** : These are all educational institutions that provide post-PUC level education leading to University degree/diploma in any subject or combination of subjects and also post-graduate levels of education. The college offering courses in Arts, Science or Commerce either separately or in combination are covered under this category.

(ii) **Engineering College (E):** It is a graduate/post-graduate degree college providing Bachelor of Engineering (BE) or Bachelor of Technology (B. Tech.) or post-graduate engineering degrees like M.Tech.

(iii) **Medical Colleges:** These are graduate/post-graduate degree colleges providing MBBS or equivalent degree in alternative medicine like Ayurveda, Unani, Homeopathy etc. or post-graduate medical degrees like M.D or equivalent in the above branches of medicine.

1.7. Management College/ Institute (MI): It offers courses like Diploma in Management, Post-Graduate Diploma in Management, Masters of Business Administration (MBA) and specializations in different disciplines of Management like Marketing, Human Resources Development (HRD) etc.

1.8. Polytechnic (Pt): An Institution providing certificate/diploma (not equivalent to degree) in any technical subject like engineering, vocational courses like embroidery, fashion designing etc. It may be both Government and Private.

1.9. Vocational School/ITI: It is a vocational training institute imparting trainings in specific fields acquiring necessary skill, which will make the trainees employable or create them opportunities of self-employment. Trainings offered by Industrial Training Institutes (ITI) fall under this category.

1.10. Non-formal Education/Training Centre (NFTC): Non-vocational education centers, established by the Central and State Governments provide educational facilities to the interested persons irrespective of educational qualification, and age. These education centers are open to all.

1.11. Special School for Disabled: There are Government and Government recognized institutions/organizations engaged for providing education to different groups of disabled persons.

2. Medical Facilities:

2.1 Hospital-Allopathic and Hospital-Alternative medicine: A hospital is an Institution, where sick or injured are given medical or surgical care. Bed strength differs from hospital to hospital ranging from 31 to 500 depending upon whether these are sub-district, sub-divisional or district hospitals. If there is hospitals providing facilities under different systems of medicines such as, Allopathy, Ayurveda, Unani and Homeopathy etc., these details are given separately.

(a) Allopathy: The system of medical practice, which treats disease by the use of remedies which produce effects different from those produced by the disease under treatment.

(b) Ayurveda: Ayurveda means 'Science of life'. The philosophy of Ayurveda is based on the theory of Pancha Mahabhootas (Five elements) of which all the objects and living bodies are composed of. The combination of these five elements are represented in the form of Tridosha: Vata, Pitta and Kapha. These three 'doshas' are physiological entities of living beings. Ayurveda developed into eight distinct specialities, i.e., Internal Medicine, Pediatrics, Psychiatry, Eye and ENT, Surgery, Toxicology, Geriatrics and Science of virility. Two types of treatments, Preventive and Curative, are given in Ayurveda.

(c) Unani: Treatment of Unani consists of three components, namely, preventive, promotive and curative. Unani system of medicine has been found to be efficacious in conditions like Rheumatic Arthritis, Jaundice, Filarisis, Eczema, Sinusitis and Bronchial Asthma. For the prevention of the disease

and promotion of health, the Unani System emphasizes six essentials: pure air, food and water, physical movement and rest, psychic movement and rest, sleep and wakefulness and retention of useful materials and evacuation of waste materials from the body.

(d) Homoeopathy: Treatment in Homoeopathy, which is holistic in nature, focuses on an individual's response to a specific environment. Homoeopathic medicines are prepared mainly from natural substances such as plant products, minerals and animal sources. Homoeopathic medicines do not have any toxic, poisonous or side effects. Homoeopathic treatment is economical as well and has a very broad public acceptance.

2.2 Community Health Centre (CHC): Community Health Centres are designed to provide referral health care for cases from PHC and those in need of specialist health care approaching the CHC directly. 4 PHCs are included under each CHC thus catering approximately 80,000 populations in tribal/hilly areas and 1, 20,000 populations for plain areas. CHC is a 30-bedded hospital providing specialist care in Medicine, Obstetrics and Gynaecology, Surgery and Paediatrics.

2.3 Primary Health Centre (PHC): A Primary Health Centre is the first contact point between a village community and the Government medical officer. A PHC covers a population of 20,000 in hilly, tribal or difficult areas and 30,000 populations in plain areas with 4-6 indoor/observation beds. It acts as a referral unit for 6 sub-centres. It has a medical officer and para medical staff.

2.4 Primary Health Sub-Centre (PHS): A Primary Health Sub-centre is the first contact point between the primary health care system and the community. As per the population norms, one PHS is established for every 5,000 population in plain areas and 3,000 population in hilly/tribal/desert areas. Each PHS has a sanctioned strength of one male and one female health worker.

2.5 Maternity and Child Welfare Centre (MCW): It provides pre-natal and post-natal services for both mother and child. The services include regular check-up of pregnant women, giving folic tablets, counseling, delivery, immunization of children with check-up etc.

2.6 TB Clinic (TBC): The diagnosis and treatment of TB are functions of the general health services and hence it is a part and parcel of Primary Health Care. Specialized units such as the District

Tuberculosis Centre (DTC) act as referral centres. TB clinics are established by the Government of India under the National Tuberculosis Control Programme and implemented through a network of DTC. The DTC is the nodal point for TB control activities in the district and it also functions as a specialized referral centre. The functions of sub-district level Tuberculosis Unit (TU) are implementation, monitoring and supervision of TB control activities in its designated geographical areas.

2.7 Health Centre: Clinic where medicine and medical supplies are dispensed. It has no in-patient facility. A clinic (or an outpatient clinic) is a small private or public health facility that is devoted to the care of outpatients, often in a community, in contrast to larger hospitals, which also treat inpatients.

2.8 Dispensary: Place where patients are treated and medicines provided but with no in-patient facility. Immunizations, MCH Services and sometimes pathological tests are carried out here. It may be of allopathic or any alternative medicine.

2.9 Veterinary Hospital: Mostly run by the State Government or local body for treatment and preventive measures against diseases of domestic animals like cows, buffaloes etc in rural areas.

2.10 Mobile Health Clinic: These are Mobile vans well equipped with a range of health services to villages located far away from the CHCs, PHCs or any public health sources. The vans visit villages on designated days to deliver the health care services. The services generally offered are OPD, ante-natal and post-natal, B.P. examination, X-ray, ECG, Immunization, First Aid etc.

2.11 Family Welfare Centre: Check-up and counseling is provided to the pregnant and married women regarding small family norm and devices for having a small family. Temporary and permanent contraceptive devices are provided here.

2.12 Nursing Home: A nursing home is a long – term care facility licensed by the state that offers 24-hour room and board and health care services including basic and skilled nursing care, rehabilitation and a full range of other therapies., treatments and programs to old and sick people. The difference between a hospital and a nursing home is that a nursing home gives importance to convalescence from a disease while a hospital gives medical treatment for the disease.

2.13 Medicine Shop: A shop which sells drugs and medicines of any system of medicine viz. allopathic, homeopathic, ayurvedic or unani medicines, is considered as a medicine shop. Sometimes some shops and Paan shops also keep ordinary medicines, like Crocin, Burnol etc. These shops are not taken as medicine shops.

3. Drinking water: The following are the main source of drinking water facility (ies) available in the village.

3.1 Tap Water-treated: This source of drinking water refers to a source of drinking water which is provided to the villagers through pipes within their premises or to the villagers through common taps (public taps/community water points) by the Government departments, local bodies, panchayats, public or private estate agencies, etc. after treatment. Such a source is treated as ‘Tap water from treated source’.

3.2 Tap Water-un-treated: If the villagers are drawing drinking water through pipes either directly from a well or bore well or after pumping the well or tube well water, or the water is supplied through pipes to the households of the village or through public taps without treatment. Such a source is treated as ‘Tap water from un-treated source’.

3.3 Covered Well (CW): A well that is (1) covered on sides from run-off water (i.e., excess water from rain, snowmelt or other sources flows over the land) through a wall lining or casting that is raised above ground level on a platform that diverts spilled water away from the well and (2) covered so that bird droppings and animals cannot fall down the hole. It is considered as covered well.

3.4 Un-covered Well (UW): A well which is (1) un-covered on sides from runoff water, (2) un-covered from bird droppings and animals; or (3) both.

3.5 Hand Pump (HP): Hand pump means where ground water is taken out manually by operating a hand pump.

3.6 Tube Well / Borehole (TW): Tube well denotes the ground water source from where ground water is taken out through electrical or diesel pump. Spring, River/Canal, Tank/Pond/Lark are self explanatory.

4. Community Toilet Complex : Community Toilet may be constructed and maintained by Gram Panchayats or Private NGOs like Sulabh Sauchalaya or likes.

5. Rural Sanitary Mart or Sanitary Hardware Outlet (RSM): It is an outlet dealing with the materials, hardware and designs required for the construction of not only sanitary latrines but other sanitary facilities such as compost pit, washing platform and other sanitation and hygiene accessories required for individuals, households and the environment in the rural areas.

6. Community bio-gas or recycle of waste for productive use: Many of the solid wastes having economic values but put for disposal can be recycled for reuse. For example, food, cow dung, leaves, vegetable, paper, wood, plastics, old cloth etc. However, some of the wastes are not recyclable. These are carbon paper, thermo coal etc. When recyclable solid wastes is subjected to decomposition, bio-gas could be produced under favourable conditions. These systems of recycling may be there at the village level organized by Gram Panchayats with technical support from Governments or non-government organizations.

7. Communication and transport Facilities: **7.1 Post Office (PO):** Self-explanatory. **7.2 Sub-Post Office (SPO):** Sub-post office includes Extra Departmental Post Offices and those providing franchise postal services and also part time services in lieu of some honorarium. The limited postal services include sale of stamps, receipt of letters and money orders and also distribution of letters.

7.3 Post & Telegraph Office (PTO): Telegraph office is set up by the Government to enable people to send or receive telegrams. If the phonogram facility is available (though the Telegraph office may not be equipped with Morse Code Transmitters), the village is considered to be having telegraph facility.

7.4 Telephones (landlines): If the village is having the Public Call Office (PCO) either run by the Post Office or by individuals or by a private shop, then the village is considered to be having telephone facility.

7.5 Public Call Office (PCO)/Mobile PCO: Self explanatory. **7.6 Mobile Phone Coverage:** Mobile phones are now very common particularly in urban areas. Some villages by virtue of being in close proximity to the urban areas also enjoy the benefits of the mobile phone services. Even if a few villagers avail the services of mobile phones, then the village is considered to be having access to mobile phone.

7.7 Internet Cafes/Common Service Centres (CSC): If the village is having the facility of Cyber

Cafes or shops owned by private individuals providing the facility of surfing of the internet, then the village is considered to be having access to internet/cyber cafe facility. Government of India formulated the scheme of CSC with the vision of providing all government services in an integrated manner at the door step of the citizen at an affordable cost even in the remotest corners of the country through a combination of it based as well as non-IT based services.

7.8 National Highway (NH): These are main highways running through the length and breadth of the country. Each NH is numbered like NH-1, NH-2 for easy identification.

7.9 State Highway (SH): These are roads of a state linking district headquarters and important cities within a State and connecting them with NHs or Highways of the neighboring States.

7.10 Major District Roads (MDR): These are important roads within a district, serving areas of production and markets and connecting these with each other or with the main Highways.

7.11 Other District Roads (ODR): These are roads serving rural areas of production and providing them with outlet to market centres, taluka headquarters, block development head quarters or other main roads.

7.12 Village Road: The approach to village refers to the state of road etc., leading to the village. This is to see whether the village is approachable both in fair and foul weather, and whether it is inaccessible only for some time in the year.

7.13. Black-Topped (Pucca) Road (BTR): A road provided with a bituminous surfacing.

7.14 Gravel (Kuchha) Road (GR): A road constructed using well compacted crushed rock or gravel material (coarse sand, small stones), which is fairly resilient and does not become slippery when wet.

7.15 Water Bound Macadam (WBM): This is the road layer made of crushed or broken mixture of sand and rock fragments mechanically interlocked by rolling and voids filled with screening and binding material with the assistance of water.

7.16 Foot Path (FP): A trodden path for the use by pedestrians and in some cases bicycles. The Foot Paths are not suitable for vehicular traffic except bicycles in some cases. Most of the interior/forest villages are connected by Foot Paths.

8. Banks and Credit Societies: - Banking facility means a place where a person can operate a bank account. **8.1 Commercial Bank (CB):** These may be banks wholly owned by the Government of India. or by Indian or Foreign Companies. **8.2 Cooperative Banks (Coop. B):** A co-operative bank is a financial entity which belongs to its members, who are at the same time the owners and the customers of their bank. Cooperative banks are often created by persons belonging to the some local or professional community or sharing a common interest. These banks are registered under the Cooperative Societies Act. The cooperative banks are regulated by RBI and are covered by the Banking Regulations Act, 1949. **8.3 Agricultural Credit Society (ACS):** Major objectives of the ACS are to supply agricultural credit to meet the requirements of funds for agricultural production, the distribution of essential consumer commodities, the provision of storage and marketing facilities and for light agricultural implements and machinery. **8.4 Non-Agricultural Credit Society (NCS):** These societies include consumer cooperative societies and also credit cooperative societies of certain categories of persons like teachers, health workers, etc.

9. Miscellaneous Facilities: **9.1 Self-help Group (SHG):** Self-Help Groups are groups of between 10-25 women created by either NGOs or under the SGSY (Swarnjayanti Gram Swarozgar Yojana) for the purposes of meeting local credit needs. They are sometimes called Mahila Mandals in villages.

9. 2. Public Distribution System (PDS) shop: The shops through which some essential commodities are sold by the government at subsidized rates. They may also be known as ration shops and control shops.

9.3. Mandis/Regular Market: These are those clusters of shops with or without fixed premises which are open on at least six days a week and opens at least from morning hours to dusk.

9.4. Weekly Haat: These are those clusters of shops with or without fixed premises which are open once a week.

9.5. Agricultural Marketing Society: It is a common platform to analyse the issues among all the individuals and institutions in the field of agricultural marketing.

9.6. Nutrition Centre: Integrated Child Development Services (ICDS): The Integrated Child Development Services (ICDS) Scheme set up

by the Government of India with the objective of providing following package of services to the children under 6 years and pregnant and lactating mothers in villages such as; Immunization, Health Check-up, Referral Services, Pre-school Non-formal Education and Nutrition & Health Education.

9.7. Anganwadi Centre: Each centre under the ICDS scheme is run by an Anganwadi Worker. One Anganwadi worker is appointed for specified population of the village. They are basically local women. They are assisted by Anganwadi helper. They provide pre-school non-formal education at the Centre and provide food to the children.

9.8. Accredited Social Health Activist (ASHA): ASHA is a health activist in the community who will create awareness on health and its social determinants and mobilize the community towards local health planning and increased utilization and accountability of the existing health services. She would be a promoter of good health practices. She will also provide a minimum package of curative care as appropriate and feasible for that level and make timely referrals. She will act as a motivator of different types of health related activities. Unlike ANM, she will not be involved in any clinical activities like immunization.

9.9. Sports Club/Recreation Centre: Indoor and out-door games are arranged by the Club and activities like wrestling, Judo Karate etc. are also done there.

9.10. Cinema/Video Hall (CV): If regular cinema houses licensed by Government is available, then the town/village is considered to be having the facility of Cinema Hall. Video hall owners screen films in their own or hired premises.

9.11. Public Library: Books are kept there which can be accessed by the public on loan basis. These may be sponsored by Government or Local Body or Panchayat or any influential person. Free service or nominal charges are made for using the facility.

9.12. Public Reading Room: Here the public may read newspapers and magazines. These may be sponsored by Government or Local Body or Panchayat or any influential person.

9.13. Newspaper Supply: The availability of the Newspaper(s), both in English or vernacular, in the village is considered to having the said facility.

10. Availability of Electricity/Power. If power is actually available, whatever may be the form of its use, it is indicated affirmative. If the village is having

electricity for domestic purposes and the residents are using the same for domestic use, then it is considered that domestic power supply is available. If the electricity authority has not given domestic supply to the households on their request and people are using unauthorized electricity either by stealthily or misuse the supply meant for agricultural or industrial purposes, then it is not considered as availability of electricity for domestic purposes. However, if the village goes out of power due to temporary technical problems such as, transformer failures, theft of electrical equipment, etc., it is considered that electricity is available. Supply of electricity is considered available even when there is a temporary ban on new domestic connections. Connections to residential houses, bungalows, clubs, hostels and hospitals run on non-commercial basis, charitable, educational and religious institutions are included in the domestic category.

10.1 Power Supply for domestic use: This category includes electricity used only for domestic consumption.

10.2 Power supply for agricultural use: This category includes all electricity connections given to the farmers for conducting various agricultural activities including irrigation.

10.3 Power supply for commercial use: This category includes electricity connections given for workshops, industries etc. or for any commercial purposes.

10.4 Power supply for all uses: This category includes electricity connection is available for domestic use, agricultural use, and for any commercial purposes.

11. Land Use Pattern: The land use area of the villages is given in hectares. The land use pattern in the Village Directory conform to the pattern of classification of land use as recommended by the Ministry of Agriculture, Government of India. The Ministry has recommended the maintenance of records of land use pattern under the 9 categories as indicated in the Village Directory.

12. System of drainage : Generally, by drainage system, we mean the network of mains and branches of underground conduits for the conveyance of sewerage to the point of disposal. Sewers that carry only household and industrial wastage are called separate sewers; those that carry storm water from roofs, streets and other surfaces are known as storm water drains, while those carrying both sewage and storm water are called combined sewers. However, in towns, which are not

provided with such underground sewerage system, it is mentioned whether it has open drainage system. There may be possibility of the town having both closed as well as open drainage systems.

13. Type of latrines: The data on various types of latrines both public and private together are collected. The three types of latrines considered here are, Pit Latrine, Flush/Pour Flush Latrine and Service Latrine.

(i) Pit System: The latrines are attached to the pit that is dug into the ground for the reception of night soil, are reckoned as pit latrine.

(ii) Flush/pour flush: A flush latrine uses a cistern or holding tank for flushing water and has a water seal, which is a U-shaped pipe, below the seat or squatting pan that prevents the passage of flies and odours. A pour flush latrine uses a water seal, but unlike a flush latrine, a pour flush latrine uses water poured by hand for flushing (no cistern is used). **(iii) Service:** Type of latrine from where night soil is removed manually by scavengers. All other types of latrines are covered under "Others" category.

14. Protected Water Supply- Source and capacity of Storage system: There are various sources of water supply and its storage system in the town.

14.1 Service Reservoir: A service reservoir is a water storage container that holds clean water after it has been treated in a water plant, and before it is piped to the end users. These containers are covered, and are designed to keep the water safe from contamination. Their main purpose is to provide a buffer within the water supply system so that water supplies can be maintained across periods of varying demand.

14.2 River Infiltration Gallery: Infiltration Galleries are capable of supplying large quantities of water, and are used where wells are unable to supply water needs, i.e. where an impermeable rock barrier affects well efficiency, or where surface water sources are too shallow for **intake screens**. Infiltration galleries are one or more horizontal screens placed adjacent to (on-shore), or directly underneath (bed-mounted), a surface water source.

14.3 Bore Well Pumping System: A bore well is a well of 6" to 12" in diameter drilled into the earth for retrieving water. The depth of a bore well can vary from 50 feet to 3000 feet. Water is pumped out to surface through electricity/generator.

14.4 Pressure Tank: Tank that is used to ensure consistent water pressure and for storage of water. Usually located in basement of house but sometimes (in older settings) located in well pit.

15. Road lighting (Points): Road lighting means the number of street lights that are maintained in the town.

16. Home Orphanage: Orphanage is the name to describe a **residential institution** devoted to the **care of orphans** – children whose parents are deceased or otherwise unable to care for them. Parents, and sometimes grandparents, are legally responsible for supporting children, but in the absence of these or other relatives willing to care for the children, they become a **ward of the state**, and orphanages are a way of providing for their care and housing.

17. Working women's hostel: These may be recognised or non-recognised by any public authority.

The data on number of working women's hostels available in the town are collected with number of seats.

18. Old Age Home: There are two types of Old Age Homes in India. One is the "Free" type which cares for the destitute old people who have no one else to care for them. They are given shelter, food, clothing and medical care. The second type is the "Paid" home where care is provided for a fee. Nowadays, such "Retirement" homes have become very popular in India and they are well worth considering.

19. Stadium: A stadium is a place, or venue, for (mostly) outdoor **sports**, concerts or other events, consisting of a field or stage partly or completely surrounded by a structure designed to allow spectators to stand or sit and view the event.

20. Auditorium/Community Hall: These are the places where meetings, social functions etc. are organised.

(iv) 2011 Census findings – Population and its distribution

a) The total population of Dhemaji district as per Census 2011 is 686133. Male comprises 351249 while female consists of 334884. Out of the total population of the district, 637848 falls under rural and 48285 are under urban areas of the district. In rural areas 326278 and 311570 are males and female respectively. Accordingly 24971 and 23314 are males and females respectively in urban of the district. The percentage of urban population in the district is only 7.0. So it can be clearly seen that most of the population dwell in the rural areas of the district.

b) The decadal growth rate of the district comes to 20.0. Dhemaji is a quite densely populated district. The density of the district is 212 persons per Sq. kms. The sex ratio is the number of females per 1000 males in the population. The district has a Sex Ratio of 953 as against 958 in the State.

c) The literacy rate of Dhemaji district is 72.7 % of which 79.8 % is for males and 65.2 % is for females.

d) Considering the distribution of Scheduled Castes (SC) and Scheduled Tribes (ST) population in

the district, we find that there are 44225 SC persons comprising of 23006 males and 21219 females. The percentage of Schedules Castes population to total population is 6.4. The total Scheduled Tribes population in the district is 325560 comprising of 165449 males and 160111 females. The percentage of ST population to total population in the district is only 47.4.

e) The percentage distribution of the working and nonworking population of the district is as follows.- Out of total population of the district, 46.2% are workers of which 53.1 % and 38.9 % are male and female respectively. The percentage of non- workers is 53.8% in the district. The worker are categorised as Cultivators, Agricultural Labourers, Household Industry Workers and Other Workers. The percentages of these categories are 73.2 %, 6.1%, 2.3% and 18.5% respectively.

f) In the district, there are 2 Statutory towns.viz. Dhemaji (TC) and Silapathar (TC) .There are 2 Census towns in the district viz.Jonai Bazar (CT) and Lakhi Nepali (CT)

(v) Brief Analysis of Primary Census Abstract Data based on Inset Tables**TABLE 1
DECADAL CHANGE IN POPULATION OF TAHSILS BY RESIDENCE, 2001-2011**

Sl. No.	Tahsils	Population						Percentage Decadal Variation 2001-2011			Percentage Urban Population	
		2001			2011			Total	Rural	Urban	2001	2011
		Total	Rural	Urban	Total	Rural	Urban					
1	Dhemaji	1,23,017	1,11,154	11,863	1,39,920	1,27,104	12,816	13.74	14.35	8.03	9.64	9.16
2	Sissibargaon	1,84,173	1,61,657	22,516	2,34,030	2,08,368	25,662	27.07	28.90	13.97	12.23	10.97
3	Jonai	1,43,199	1,38,746	4,453	1,69,898	1,60,091	9,807	18.64	15.38	120.23	3.11	5.77
4	Dhakuakhana (Pt)	26,657	26,657	0	29,575	29,575	0	10.95	10.95	0.00	0.00	0.00
5	Subansiri (Pt)	11,152	11,152	0	13,950	13,950	0	25.09	25.09	0.00	0.00	0.00
6	Gogamukh	83,746	83,746	0	98,760	98,760	0	17.93	17.93	0.00	0.00	0.00
District Total		5,71,944	5,33,112	38,832	6,86,133	6,37,848	48,285	19.97	19.65	24.34	6.79	7.04

The table-1 shows the decadal change in population of Revenue Circles/Tahsils by residence in rural and urban of Dhemaji district during 2001 and 2011 Censuses. It is noticed from the table that the total population of the district is 6,86,133 out of which 6,37,848 lives in rural and 48,285 lives in the urban and the Percentage Decadal Variation from 2001-2011 is recorded as 19.97 out of which 19.65 percent in rural and 24.34 percent in urban. The percentage of urban population is 7.04 percent in 2011. Among the Revenue Circles, Sissibargaon recorded the highest growth rate of 27.07 percent followed by Subansiri (Pt) Revenue Circle with 25.09 percent and

the lowest is in Dhakuakhana (Pt) Revenue Circle with 10.95 percent. In term of total population of 2011 census, Sissibargaon Revenue Circle is the highest with 234030 population out of which 208368 rural population which is also highest in terms of rural population. Again, in terms of urban population, Sissibargaon Revenue Circle recorded the highest with 25,662 persons and Jonai Revenue Circle lowest with 9,807 persons. The other 3 Revenue Circles recorded no urban populations. The percentage share of Urban population in Sissibargaon Revenue Circle is 10.97, in Jonai Revenue Circle it is 5.77 percent and in Dhemaji Revenue Circle it is 9.16.

**TABLE 2
NUMBER AND PERCENTAGE OF INHABITED VILLAGES IN SPECIFIED POPULATION SIZE RANGES WITH THE RELATED POPULATION, 2011 (Rural)**

Serial number	District / CD Block	Total number of inhabited villages	Total rural population			Number and percentage of villages	Population less than 200		Number and percentage of villages
			Persons	Males	Females		Males	Females	
1	2	3	4	5	6	7	8	9	10
1	0086-Dhemaji	268	1,27,104	64,597	62,507	68 (25 %)	3,897	3,816	106 (40 %)
2	0087-Sissibargaon	374	2,08,368	1,07,848	1,00,520	71 (19 %)	3,951	3,695	139 (37 %)
3	0088-Murkongselek	370	1,60,091	82,127	77,964	100 (27 %)	6,269	5,969	164 (44 %)
4	0089-Machkhowa	51	29,575	14,825	14,750	7 (14 %)	395	361	19 (37 %)
5	0090-Bordoloni	201	1,12,710	56,881	55,829	42 (21 %)	2,182	2,084	72 (36 %)
Total		1,264	6,37,848	3,26,278	3,11,570	288 (23 %)	16,694	15,925	500 (40 %)

TABLE 2
NUMBER AND PERCENTAGE OF INHABITED VILLAGES IN SPECIFIED POPULATION
SIZE RANGES WITH THE RELATED POPULATION, 2011

Serial number	District / CD Block	Population 200-499		Number and percentage of villages	Population 500-999		Number and percentage of villages	Population 1000-1999	
		Males	Females		Males	Females		Males	Females
1	2	11	12	13	14	15	16	17	18
1	0086-Dhemaji	17,731	16,994	67 (25 %)	23,939	23,231	25 (9 %)	16,862	16,360
2	0087-Sissiborgaon	25,136	23,841	116 (31 %)	40,755	38,673	40 (11 %)	28,470	26,615
3	0088-Murkongselek	27,966	26,564	76 (21 %)	26,084	24,745	27 (7 %)	17,620	16,773
4	0089-Machkhowa	3,191	3,177	19 (37 %)	6,867	6,832	6 (12 %)	4,372	4,380
5	0090-Bordoloni	12,297	12,081	60 (30 %)	20,076	19,923	20 (10 %)	13,047	12,683
Total		86,321	82,657	338 (27 %)	1,17,721	1,13,404	118 (9 %)	80,371	76,811

Serial number	District / CD Block	Number and percentage of villages	Population 2000-4999		Number and percentage of villages	Population 5000-9999		Number and percentage of villages	Population 10000 and above	
			Males	Females		Males	Females		Males	Females
1	2	19	20	21	22	23	24	25	26	27
1	0086-Dhemaji	2 (1 %)	2,168	2,106	0 (0 %)	0	0	0 (0 %)	0	0
2	0087-Sissiborgaon	8 (2 %)	9,536	7,696	0 (0 %)	0	0	0 (0 %)	0	0
3	0088-Murkongselek	3 (1 %)	4,188	3,913	0 (0 %)	0	0	0 (0 %)	0	0
4	0089-Machkhowa	0 (0 %)	0	0	0 (0 %)	0	0	0 (0 %)	0	0
5	0090-Bordoloni	7 (3 %)	9,279	9,058	0 (0 %)	0	0	0 (0 %)	0	0
Total		20 (2 %)	25,171	22,773	0 (0 %)	0	0	0 (0 %)	0	0

The table-2 give the CD Block wise distribution of number and percentage of inhabited villages in specified population size ranges with the related population. Out of 1264 total number of inhabited villages in the district, 23 percent are in the population size range less than 200 population, 40 percent are in the population size range between 200 to 499 population, 27 percent fall in the population range of 500 to 999 population, 9 percent falls in the population range of 1000 to 1999 and only 2 percent fall in the population range of 2000 to 4999 population.

However, there is no village in the district with the population range of 5000 to 9999 and 10000 and above. Among the CD blocks in the districts, Sissiborgaon CD block has the highest number of inhabited villages with 374 and out of which highest number of 139 villages are noticed in the population size range 200 to 499. The smallest number of inhabited village is noticed in Machkhowa CD block with 51 villages of which highest number of 19 villages are found both in the population size range 200-499 and 500-999.

Table 3
New towns, de-notified, declassified and merged town in 2011 Census

Name of town	
(a) New	
(i) Statutory town	NIL
(ii) Census town	LAKHI NEPALI
(b) Denotified	
(i) Statutory towns of 2001 census denotified and also did not satisfy the criteria to be treated as census towns	NIL
(ii) Statutory towns of 2001 census denotified but identified as census towns based on demographic and economic criteria	NIL
(iii) Census towns of 2001 census are notified as statutory town in 2011 census	NIL
(c) Declassified	NIL
(d) Wholly merged with other town (s)	NIL

Table - 3 shows that no new statutory town has been created in Dhemaji district during 2011 Census. It is seen that a new Census Town namely Lakhi Nepali has emerged in

2011 . No statutory town of 2001 Census is either de-notified or de-classified or wholly merged with other town during 2011 Census in the district.

TABLE: 4

SEX RATIO OF STATE AND DISTRICT, 1901 - 2011						
Census Year	Assam			Dhemaji		
	Total	Rural	Urban	Total	Rural	Urban
1	2	3	4	5	6	7
1901	919	929	576	863	863	-
1911	915	923	626	883	883	-
1921	895	906	613	870	870	-
1931	874	885	574	818	818	-
1941	875	886	605	847	847	-
1951	868	878	663	886	886	-
1961	869	887	661	883	883	-
1971	896	912	744	874	874	-
1981	-	-	-	-	-	-
1991	923	934	838	927	932	717
2001	935	944	872	941	947	870
2011	958	960	946	953	955	934

Table - 4 shows Sex ratio of the state and district over the decade since, 1901-2011. It is seen that the total sex ratio in the state, from 1901 to 1931 goes on the decreasing trend, but from 1951 to 2011 the trend is increasing. Districtwise, the sex ratio showed mixed variations during the period 1901 to 1971, while from 1991 onwards (927) till 2011 Census (953) the district has recorded an increasing trend in sex ratio. In 2011 Census the district total of sex ratio was 953 (rural 955, urban 934) which is lower than the state total of sex ratio 958 (rural 960, urban 946).

**TABLE: 5
SEX RATIO BY SUB-DISTRICTS, 2011**

Serial number	Name of Tahsil	Sex ratio		
		Total	Rural	Urban
1	2	3	4	5
1	02055-Dhemaji	968	968	967
2	02056-Sissibargaon	931	932	922
3	02057-Jonai	948	949	920
4	02053-Dhakuakhana (Pt)	995	995	0
5	02054-Subansiri (Pt)	927	927	0
6	02058-Gogamukh	989	989	0
District: 308-Dhemaji		953	955	934

The table-5 gives the sex ratio in the different Revenue Circles of the district. Dhakuakhana (Pt) Revenue Circle recorded the highest sex ratio with 995 and the lowest sex ratio is seen in Subansiri (Pt) Revenue Circle with 927. In rural the highest sex ratio is recorded with 995 in Dhakuakhana (Pt) Revenue Circle and lowest with 927 in Subansiri (Pt) Revenue Circle. Again as only three Revenue circles have urban population, Dhemaji Revenue Circle recorded highest Urban Sex Ratio with 967 and Jonai Revenue Circle is recorded lowest urban sex ratio with 920.

TABLE: 6**SEX RATIO BY CD BLOCKS, 2011**

Serial number	Name of C D Block	Sex ratio
1	2	3
1	0086-Dhemaji	968
2	0087-Sissibargaon	932
3	0088-Murkongselek	949
4	0089-Machkhowa	995
5	0090-Bordoloni	982
Total		955

The table-6 gives the CD Block-wise sex ratio in the district. Out of 5 CD Blocks in the district, Machkhowa CD Block recorded the highest sex ratio of 995 and the lowest sex ratio is found in the Sissibargaon CD block with 932 females per 1000 males.

TABLE: 7**SEX RATIO OF RURAL POPULATION BY RANGES, 2011**

Range of sex ratio for villages	Number of inhabited villages	Percentage of villages in each range	Population 2011	Percentage distribution of population
1	2	3	4	5
700 - 749	14	1.11	2749	0.43
750 - 799	31	2.45	6584	1.03
800 - 849	72	5.70	23093	3.62
850 - 899	161	12.74	70856	11.11
900 - 949	287	22.71	171104	26.83
950 - 999	273	21.60	180941	28.37
1000 - 1099	315	24.92	156548	24.54
1100+	95	7.52	22932	3.60
District: Dhemaji (308)		1264	100	637848 100
Sex ratio District (Rural):955				

The table-7 shows the sex ratio of rural population by range. Of the total 1264 inhabited villages, highest 315 Nos. village have the sex ratio between 1000-1099 which is 24.92 percent of the total villages in this range, comprising of 156548 population and the percentage distribution of population is 24.54. On the other hand the lowest number of villages is 14 which corresponds to the Range 700-749 with a percentage of 1.11 percent of the total village and having population of 2749 which is 0.43 percentage of the total population.

TABLE:8
SEX RATIO OF URBAN
AGGLOMERATIONS/TOWNS, 2011

Serial number	Name of U.A. / Town	Urban status of town	Sex ratio
1	2	3	4
1	801579-Dhemaji (TC)	(TC)	967
2	801580-Silapathar (TC)	(TC)	922
3	289621-Jonai Bazar (CT)	(CT)	920
4	289622-Lakhi Nepali (CT)	(CT)	920
Sex ratio (Urban) district:			934

The table-8 shows the sex ratio of towns in the district. From the table it is seen that the total sex ratio of the towns in the district is 934. Out of the 4 towns in the district, Dhemaji (TC) recorded the highest sex ratio of 967, and the lowest sex ratio is 920 seen in the both Jonai (CT) and Lakhi Nepali (CT).

TABLE : 9
SEX RATIO OF POPULATION IN THE
AGE GROUP 0-6 FOR SUB DISTRICT, 2011

Sl. No	Name of Tahsil	Total / Rural / Urban	Total population in 0-6 age group	Sex ratio for 0-6 age group	
1	2	3	4	5	
1	02055-Dhemaji	Total	19012	954	
		Rural	17576	951	
		Urban	1436	989	
2	02056-Sissibargaon	Total	36796	961	
		Rural	33710	964	
		Urban	3086	929	
3	02057-Jonai	Total	27226	923	
		Rural	25853	926	
		Urban	1373	873	
4	02053-Dhakuakhana (Pt)	Total	4107	990	
		Rural	4107	990	
		Urban	0	0	
5	02054-Subansiri (Pt)	Total	2515	890	
		Rural	2515	890	
		Urban	0	0	
6	02058-Gogamukh	Total	14591	970	
		Rural	14591	970	
		Urban	0	0	
District: 308-Total		104247	53457	50790	950
Dhemaji Rural		98352	50402	47950	951
Urban		5895	3055	2840	930

The table-9 indicates the sex ratio of population in the age group 0-6 for the different Revenue Circles. The total population in the 0-6 age group is 104247. The sex ratio for 0-6 age group in the district is 950 females per 1000 males which is 951 in rural and 930 in urban. The highest sex ratio is seen in Dhakuakhana (Pt) Revenue Circles with 990 and the lowest is recorded in Subansiri (Pt) Revenue Circle with 890 females per 1000 males.

TABLE :10
SEX RATIO OF POPULATION IN THE AGE
GROUP 0-6 FOR CD BLOCKS, 2011

Sl. No	Name of CD Block	Total population in 0-6 age group	Sex ratio for 0-6 age group
1	2	3	4
1	0086-Dhemaji	17576	951
2	0087-Sissibargaon	33710	964
3	0088-Murkongselek	25853	926
4	0089-Machkhowa	4107	990
5	0090-Bordoloni	17106	958
Total		98352	951

The table-10 shows the sex ratio of population in the age group 0-6 for CD Blocks in the district. The district population in the age group 0-6 is 98352, with 50402 males and 47950 females. The sex ratio of the district is recorded as 951 females per 1000 males. Among the CD block, the Machkhowa is seen to record the highest child sex ratio with 990 females per 1000 males and Murkongselek CD Block recorded the lowest child sex ratio with 926 females per 1000 males.

TABLE : 11
SEX RATIO OF RURAL POPULATION IN THE AGE
GROUP 0-6 BY RANGES, 2011

Range of sex ratio for villages	Number of inhabited villages	Percentage of distribution of population	Percentage of population
1	2	3	4
Less than 700	203	16.06	7.69
700 - 749	60	4.75	4.33
750 - 799	91	7.20	6.72
800 - 849	94	7.44	7.80
850 - 899	106	8.39	10.47
900 - 949	87	6.88	11.38
950 - 999	63	4.98	8.80
1000 - 1099	216	17.09	20.53
1100+	344	27.22	22.27
District:	1264	100	100
Dhemaji (308)			
Sex ratio District (Rural):951			

The table-11 shows the sex ratio of rural population in the age group 0-6 by ranges. From the table it is seen that out of 1264 total inhabited villages, the highest number of 344 villages have child sex ratio corresponding to the range of sex ratio 1100 + and the percentage distribution of population is 22.27. The lowest number of inhabited villages is 60 corresponding to the range 700-749 and the percentage distribution of population in the ranges is 4.33 percent respectively.

TABLE 12
SEX RATIO OF POPULATION IN THE AGE GROUP 0-6 OF TOWNS.

Sr.No.	Name of town	Urban status of town	Total population in 0-6 age group			Sex ratio for 0-6 age group
			Persons	Males	Females	
1	2	3	4	5	6	7
1	801579-Dhemaji (TC)	(TC)	1436	722	714	989
2	801580-Silapathar (TC)	(TC)	3086	1600	1486	929
3	289621-Jonai Bazar (CT)	(CT)	597	318	279	877
4	289622-Lakhi Nepali (CT)	(CT)	776	415	361	870
District (Urban): 308-Dhemaji			5895	3055	2840	930

From the table it is seen that the sex ratio of age group 0-6 for the district is 930. Dhemaji (TC) have the highest child sex ratio with 989 females

per 1000 males. The lowest child sex ratio of 870 females per 1000 males is seen in Lakhi Nepali (CT).

TABLE : 13
NUMBER AND PERCENTAGE OF SCHEDULED CASTES AND SCHEDULED TRIBES POPULATION IN SUB DISTRICTS, 2011

Serial number	Name of Tahsil	Total / Rural / Urban	Total population	Total Scheduled Castes population	Total Scheduled Tribes population	Percentage of Scheduled Castes population to total population	Percentage of Scheduled Tribes population to total population
1	2	3	4	5	6	7	8
1	02055-Dhemaji	Total	139920	8672	44704	6.2	31.95
		Rural	127104	8023	42580	6.31	33.5
		Urban	12816	649	2124	5.06	16.57
2	02056-Sissibargaon	Total	234030	21404	97866	9.15	41.82
		Rural	208368	19719	93712	9.46	44.97
		Urban	25662	1685	4154	6.57	16.19
3	02057-Jonai	Total	169898	4776	115883	2.81	68.21
		Rural	160091	3409	113816	2.13	71.09
		Urban	9807	1367	2067	13.94	21.08
4	02053-Dhakuakhana (Pt)	Total	29575	1932	13410	6.53	45.34
		Rural	29575	1932	13410	6.53	45.34
		Urban	0	0	0	0	0
5	02054-Subansiri (Pt)	Total	13950	676	8890	4.85	63.73
		Rural	13950	676	8890	4.85	63.73
		Urban	0	0	0	0	0
6	02058-Gogamukh	Total	98760	6765	44807	6.85	45.37
		Rural	98760	6765	44807	6.85	45.37
		Urban	0	0	0	0	0
308-Dhemaji		Total	686133	44225	325560	6.45	47.45
		Rural	637848	40524	317215	6.35	49.73
		Urban	48285	3701	8345	7.66	17.28

Table-13 shows the number and percentage of Scheduled castes and Scheduled Tribes population in Revenue Circles in the district. Out of 686133 total population of the district, 44225 Nos. of person (6.45 percent) are Scheduled Castes and 325560 Nos. of persons (47.45 percent) are Scheduled Tribes. In rural, Scheduled Castes occupies 40524 Nos. of person (6.35 percent) and in urban 3701 Nos. of person (7.66 percent). In case of Scheduled tribes, 317215 Nos.

of person (49.73 percent) are in rural and 8345 Nos. of person (17.28 percent) are in urban. Among the Revenue Circles, Sissibargaon recorded the highest percentage of Scheduled Caste with 9.15 percent, and the lowest is in Subansiri (Pt) Revenue Circle with 4.85 percent. In case of Scheduled Tribes, Jonai Revenue Circles got the highest with 68.21 percent and the lowest in Dhemaji Revenue Circle with 31.95 percent.

TABLE : 14
NUMBER AND PERCENTAGE OF SCHEDULED CASTES AND SCHEDULED TRIBES POPULATION IN CD
BLOCKS, 2011

Sl. No.	Name of CD Block	Total population	Total Scheduled Castes population	Total Scheduled Tribes population	Percentage of Scheduled Castes population to total population	Percentage of Scheduled Tribes population to total population
1	2	3	4	5	6	7
1	0086-Dhemaji	127104	8023	42580	6.31	33.5
2	0087-Sissiborgaon	208368	19719	93712	9.46	44.97
3	0088-Murkongselek	160091	3409	113816	2.13	71.09
4	0089-Machkhowa	29575	1932	13410	6.53	45.34
5	0090-Bordoloni	112710	7441	53697	6.6	47.64
Total		637848	40524	317215	6.35	49.73

Table-14 shows the number and percentage of Scheduled castes and Scheduled Tribes population in the different CD Blocks of the district. The total CD Block's population is 637848, out of which 40524 are Scheduled Castes and 317215 are Scheduled Tribes. In percentage Scheduled Castes is 6.35 and Scheduled Tribes is 49.73 percent. Among the CD Blocks,

Sissiborgaon has the highest percentage of Scheduled Castes population with 9.46 percent (19719 Nos) and Murkongselek CD block the lowest with 2.13 percent (3409 Nos.). In case of percentage of Scheduled Tribes population, Murkongselek CD block is the highest with 71.09 percent (113816 Nos.) and Dhemaji CD block is the lowest with 33.5 percent (42580 Nos.).

Table 15
Proportion of scheduled castes population to total population in villages, 2011

Percentage range of scheduled castes population to total population	Number of villages	Percentage	Scheduled castes population	Percentage
1	2	3	4	5
NIL	841	66.53	0	0.00
Less than 5	254	20.09	2335	5.76
5 - 10	39	3.09	2574	6.35
11 - 20	34	2.69	2380	5.87
21 - 30	22	1.74	5574	13.75
31 - 40	14	1.11	4161	10.27
41 - 50	7	0.55	1737	4.29
51 - 75	17	1.34	7773	19.18
76 and above	36	2.85	13990	34.52
District: Dhemaji(308)	1264	100.00	40524	100.00

The table -15 gives the proportion of Scheduled Castes population to total population in the villages during 2011 Census. It is observed from the table that out of 1264 villages in the district, 841 villages or 66.53 percent villages have no Scheduled Caste population. The highest Scheduled Castes population

is noticed in the percentage range of 76 and above with Scheduled Caste population of 13990 and 34.52 percent in 36 numbers of village. The lowest is seen in the percentage range of less than 5 with 2335 Scheduled Caste Population or 5.76 percent in 254 numbers of villages.

Table 16
Proportion of scheduled tribes population to total population in villages, 2011

Percentage range of scheduled castes population to total population	Number of villages	Percentage	Scheduled castes population	Percentage
1	2	3	4	5
NIL	279	22.07	0	0.00
Less than 5	128	10.13	1420	0.45
5 - 10	31	2.45	1824	0.58
11 - 20	46	3.64	5365	1.69
21 - 30	44	3.48	7915	2.50
31 - 40	33	2.61	7083	2.23
41 - 50	47	3.72	15561	4.91
51 - 75	98	7.75	35314	11.13
76 and above	558	44.15	242733	76.52
District: Dhemaji(308)	1264	100.00	317215	100.00

The Table-16 shows the proportion of Scheduled Tribes population to total population. It is observed from the table that out of 1264 villages in the district, 279 villages or 22.07 percent villages have no Scheduled Tribes Population. The highest Scheduled Tribes population is noticed in the

percentage range of 76 and above with Scheduled Tribes population of 242733 or 44.15 percent in 558 numbers of village. The lowest is seen in the percentage range of less than 5 with Scheduled Tribes Population 1420 or 0.45 percent in 128 numbers of village.

TABLE: 17
NUMBER AND PERCENTAGE OF SCHEDULED CASTES AND SCHEDULED TRIBES POPULATION IN TOWNS, 2011

Sl. No.	Name of UA / Town	Total population	Total Scheduled Castes population	Total Scheduled Tribes population	Percentage of Scheduled Castes population to total population	Percentage of Scheduled Tribes population to total population
1	2	3	4	5	6	7
1	801579-Dhemaji (TC)	12816	649	2124	5.06	16.57
2	801580-Silapathar (TC)	25662	1685	4154	6.57	16.19
3	289621-Jonai Bazar (CT)	4459	779	991	17.47	22.22
4	289622-Lakhi Nepali (CT)	5348	588	1076	10.99	20.12
District (Urban) : 308-Dhemaji		48285	3701	8345	7.66	17.28

The table-17 shows the number and percentage of Scheduled Castes and Scheduled Tribes population in towns of the district. The total town population in the district is 48285 with 3701 Scheduled Castes and 8345 Scheduled Tribes. In total percentage the Scheduled Caste is 7.66 percent and Scheduled Tribes is 17.28 percent. Silapathar (TC) shows the highest

number of both Scheduled Castes and Scheduled Tribes population with 1685 and 4154 respectively. The lowest Scheduled Castes population is observed in Lakhi Nepali(CT) with 588 population and 10.99 percent. In case of lowest Scheduled Tribes population it is in Jonai Bazar(CT) with 991 population and 22.22 percent.

TABLE : 18
SEX RATIO AMONG SCHEDULED CASTES AND SCHEDULED TRIBES (RURAL) IN CD BLOCKS,2011

Sl. No.	Name of C D Block	Scheduled Castes sex ratio	Scheduled Tribes sex ratio
1	2	3	4
1	0086-Dhemaji	968	964
2	0087-Sissiborgaon	901	953
3	0088-Murkongselek	898	961
4	0089-Machkhowa	911	1012
5	0090-Bordoloni	956	997
Total		924	967

The table-18 depicts the CD Block wise Sex ratio among Scheduled Castes and Scheduled Tribes. The district rural sex ratio of Scheduled Castes is 924 and Scheduled Tribes is 967. Among the CD blocks , the highest sex ratio of Scheduled Castes is noticed in Dhemaji CD block with 968 females per 1000 males, and the lowest is at Murkongselek CD block with 898 females per 1000 males. In case of Scheduled Tribes, among the CD blocks,sex ratio is highest at Machkhowa CD block with 1012 females and lowest at Sissiborgaon CD block with 953 females per 1000 males.

TABLE: 19
Sex ratio among scheduled castes and scheduled tribes in towns, 2011

Sl.No.	Name of U.A. / Town	Scheduled Castes sex ratio	Scheduled Tribes sex ratio
1	2	3	4
1	801579-Dhemaji (TC)	967	1072
2	801580-Silapathar (TC)	915	968
3	289621-Jonai Bazar (CT)	882	1002
4	289622-Lakhi Nepali (CT)	832	956
District (Urban): 308-Dhemaji		903	996

The table-19 shows the sex ratio among Scheduled Castes and Scheduled Tribes in town of the district. From the table it is seen that the Urban sex ratio of the district among Scheduled Castes is 903 females and Scheduled Tribes sex ratio is 996 females per 1000 males. In Scheduled Castes, the highest sex ratio is seen in Dhemaji(TC) with 967 females and lowest at Lakhi Nepali (CT) with 832 females per 1000 males. In case of Scheduled Tribes, the highest is seen at Dhemaji (TC) with 1072 females and lowest sex ratio at Lakhi Nepali (CT) with 956 females per 1000 males.

Table 20
Number of literates and illiterates, literacy rate by sex in sub-districts, 2011

Sr. No.	Name of Sub-district	Total / Rural/Urba	Number of literates and illiterates						Literacy rate			Gap in male-femal
			Number of literates			Number of illiterates			Persons	Males	Females	
			Persons	Males	Females	Persons	Males	Females				
1	2	3	4	5	6	7	8	9	10	11	12	13
1	02055-Dhemaji	Total	99014	54063	44951	40906	17048	23858	81.89	88.08	75.51	12.57
		Rural	88599	48602	39997	38505	15995	22510	80.89	87.43	74.15	13.28
		Urban	10415	5461	4954	2401	1053	1348	91.52	94.29	88.65	5.64
2	02056-Sissibargaon	Total	138766	79604	59162	95264	41594	53670	70.36	77.72	62.4	15.32
		Rural	119972	69297	50675	88396	38551	49845	68.69	76.42	60.34	16.08
		Urban	18794	10307	8487	6868	3043	3825	83.25	87.72	78.39	9.33
3	02057-Jonai	Total	93499	53554	39945	76399	33680	42719	65.53	73.28	57.4	15.88
		Rural	87092	49943	37149	72999	32184	40815	64.88	72.69	56.69	16
		Urban	6407	3611	2796	3400	1496	1904	75.97	82.56	68.87	13.69
4	02053-Dhakuakhana (Pt)	Total	19422	10588	8834	10153	4237	5916	76.26	82.97	69.52	13.45
		Rural	19422	10588	8834	10153	4237	5916	76.26	82.97	69.52	13.45
		Urban	0	0	0	0	0	0	0	0	0	0
5	02054-Subansiri (Pt)	Total	7408	4285	3123	6542	2954	3588	64.78	72.53	56.5	16.03
		Rural	7408	4285	3123	6542	2954	3588	64.78	72.53	56.5	16.03
		Urban	0	0	0	0	0	0	0	0	0	0
6	02058-Gogamukh	Total	64919	35667	29252	33841	13975	19866	77.13	84.45	69.76	14.69
		Rural	64919	35667	29252	33841	13975	19866	77.13	84.45	69.76	14.69
		Urban	0	0	0	0	0	0	0	0	0	0
District:		Total	423028	237761	185267	263105	113488	149617	72.7	79.84	65.21	14.63
Dhemaji(308)		Rural	387412	218382	169030	250436	107896	142540	71.81	79.16	64.12	15.04
		Urban	35616	19379	16237	12669	5592	7077	84.02	88.42	79.31	9.11

The table-20 shows the number of literates and illiterates, literacy rate by sex in sub-district. The district has 423028 persons who are literate, of which 237761 are male and 185267 are female. The numbers of illiterates in the district is 263105 person, with 113488 male and 149617 female. The literacy rate of the district is 72.7 percent with male at 79.84 percent and female at 65.21 percent. In rural, the total literacy rate is 71.81 percent with 79.16 percent male and 64.12 percent female. In Urban, it is 84.02 percent, with 88.42 percent male and 79.31 percent female. In terms of Revenue Circles, Sissiborgaon recorded the highest number of literate (with 138766 population, 79604 male and 59162 female) as well as illiterate (with 95264 population, 41594 male and 53670 female) population. It is also seen that Subansiri (Pt)

Revenue Circle recorded lowest number of literates (with 7408 population, 4285 male and 3123 female) as well as illiterate (with 6542 population, 2954 male and 3588 female) population. The highest literacy rate recorded in Dhemaji Revenue Circle with 81.89 percent, 88.08 percent male and 75.51 percent female, on the other hand the lowest literacy rate recorded in Subansiri (Pt) Revenue Circle with 64.78 percent, 72.53 percent male and 56.5 percent female. Looking at the Gap in male-female literacy rate, district recorded 14.63 percent. Among the Revenue Circles, Subansiri (Pt) Revenue circle has the highest with 16.03 percent which are in rural only. The lowest is seen in Dhemaji Revenue Circle with 12.57 percent, with 13.28 percent in rural and 5.64 percent in urban.

TABLE : 21
NUMBER OF LITERATES AND ILLITERATES, LITERACY RATE BY SEX IN C D BLOCKS (RURAL), 2011

Sl. No.	Name of CD Block	Number of literates and illiterates						Percentage of literates			Gap in male-female literacy rate
		Number of literates			Number of illiterates			Persons	Males	Females	
		Persons	Males	Females	Persons	Males	Females				
1	2	3	4	5	6	7	8	9	10	11	12
1	0086-Dhemaji	88599	48602	39997	38505	15995	22510	80.89	87.43	74.15	13.28
2	0087-Sissiborgaon	119972	69297	50675	88396	38551	49845	68.69	76.42	60.34	16.08
3	0088-Murkongselek	87092	49943	37149	72999	32184	40815	64.88	72.69	56.69	16
4	0089-Machkhowa	19422	10588	8834	10153	4237	5916	76.26	82.97	69.52	13.45
5	0090-Bordoloni	72327	39952	32375	40383	16929	23454	75.65	82.99	68.21	14.78
	Total	387412	218382	169030	250436	107896	142540	71.81	79.16	64.12	15.04

The table-21 shows the CD block wise number of literates and illiterates, literacy rate by sex in the district. The district rural literacy rate is 71.81 percent, of which 79.16 percent are male and 64.12 percent are female. From the table, it is seen that the highest literate population is in Sissiborgaon CD block with 119972 persons, 69297 male and 50675 female. The lowest is seen in Machkhowa CD block with 19422 population, with 10588 male and 8834 female. In case of number of illiterate, Machkhowa CD block is the lowest with 10153 persons, (4237 male and 5916

female) and highest is recorded in Sissiborgaon CD block with 88396 population, (38551 male and 49845 female). In terms of literacy rate, the Dhemaji CD block recorded highest with 80.89 percent, male is 87.43 percent and female 74.15. The lowest literacy rate is found in Murkongselek CD block with 64.88 percent, male is 72.69 percent and female is 56.69 percent. From the table, it is also noticed that the Gap in male female literacy is highest in Sissiborgaon CD block with 16.08 percent and Dhemaji CD block is the lowest with 13.28 percent.

TABLE : 22
DISTRIBUTION OF VILLAGES BY LITERACY RATE RANGE, 2011

Range of literacy rate for villages	Number of inhabited villages	Percentage distribution of villages	Population	Percentage distribution of population
1	2	3	4	5
0	1	0.08	4	0.00
1 - 10	2	0.16	179	0.03
11 - 20	3	0.24	1530	0.24
21 - 30	15	1.19	5430	0.85
31 - 40	27	2.14	14384	2.26
41 - 50	74	5.85	34212	5.36
51 - 60	141	11.16	72388	11.35
61 - 70	279	22.07	143161	22.44
71 - 80	345	27.29	181984	28.53
81 - 90	289	22.86	138265	21.68
91 - 99	83	6.57	46270	7.25
100	5	0.40	41	0.01
District: Dhemaji(308)	1264	100.00	637848	100.00
Literacy rate for District:	71.81			

The table-22 shows the distribution of villages by literacy rate range. It is seen the highest number of inhabited villages with 345 villages are in the 71-80 range of literacy rate for villages and the percentage distribution of village is 27.29

percent. Also, the highest population of 181984 is seen in this range with 28.53 percent of percentage distribution of population. The lowest inhabited village is 1 which is noticed at the range of 0 with 4 population.

TABLE : 23
NUMBER AND PERCENTAGE OF LITERATES AND ILLITERATES BY SEX IN TOWNS, 2011

Sr. No.	Name of town	Number of literates and illiterates						Literacy rate			Gap in male-female literacy rate
		Number of literates			Number of illiterates			Persons	Males	Females	
		Persons	Males	Females	Persons	Males	Females				
1	2	3	4	5	6	7	8	9	10	11	12
1	801579-Dhemaji (TC)	10415	5461	4954	2401	1053	1348	91.52	94.29	88.65	5.64
2	801580-Silapathar (TC)	18794	10307	8487	6868	3043	3825	83.25	87.72	78.39	9.33
3	289621-Jonai Bazar (CT)	3198	1767	1431	1261	555	706	82.81	88.17	77.02	11.15
4	289622-Lakhi Nepali (CT)	3209	1844	1365	2139	941	1198	70.19	77.81	61.99	15.82
District (Urban): Dhemaji(308)		35616	19379	16237	12669	5592	7077	84.02	88.42	79.31	9.11

The table-23 depicts the numbers of literates, illiterates and literacy rate by sex in towns of the district. In the district, the number of literates in Urban is 35616, of which 19379 are male and 16237 are female. The number of illiterates is seen to be 12669 persons, 5592 male and 7077 female. The literacy rate is 84.02 percent, 88.42 percent male and 79.31 percent female. Among the towns in the district, Silapathar (TC) recorded the highest number of literates with 18794 persons, 10307 male and 8487 female and also the number of illiterates

is highest in this TC with 6868 persons, 3043 male and 3825 female. The lowest in number of literates is observed in Jonai Bazar (CT) with 3198 persons, 1767 male and 1431 female and also lowest number of illiterates with 1261 population, 555 male and 706 female. In term of literacy rate, Dhemaji (TC) is highest with 91.52 and Lakhi Nepali (CT) the lowest with 70.19. Regarding the gap in male female literacy rate Lakhi Nepali (CT) is recorded the highest with 15.82 percent, and the lowest is seen in Dhemaji (TC) with 5.64 percent.

TABLE: 24
NUMBER AND PERCENTAGE OF SCHEDULED CASTES LITERATES AND ILLITERATES BY SEX IN C.D. BLOCKS, 2011

Sl.No.	Name of C.D.block	Number of literates and illiterates						Literacy Rate			Gap in male/female literacy rate
		Number of literates			Number of illiterates			Persons	Males	Females	
		Persons	Males	Females	Persons	Males	Females				
1	2	3	4	5	6	7	8	9	10	11	12
1	0086-Dhemaji	5322	2909	2413	2701	1168	1533	79.71	85.79	73.43	12.36
2	0087-Sissiborgaon	9704	5922	3782	10015	4450	5565	59.5	68.38	49.46	18.92
3	0088-Murkongselek	1564	938	626	1845	858	987	56.02	64.2	47.03	17.17
4	0089-Machkhowa	1347	768	579	585	243	342	81.1	88.28	73.2	15.08
5	0090-Bordoloni	4617	2591	2026	2824	1214	1610	74.56	81.68	67.09	14.59
Total		22554	13128	9426	17970	7933	10037	67.07	74.78	58.64	16.14

INSET TABLE

The Table 24 shows the number of scheduled castes literates and illiterates, literacy rate by sex in CD Blocks. From the table, it is seen that among the CD blocks, Sissiborgaon Block recorded the highest in number of literates with 9704 persons, 5922 male and 3782 female as well as illiterates with 10015 persons, 4450 male and 5565 female. Again, Machkhowa Block recorded lowest in number of

literate with 1347 persons, 768 male and 579 female as well as illiterates with 585 persons, 243 male and 342 female. In literacy rate, the highest is in Machkhowa Block with 81.1 and lowest in Murkongselek Block with 56.02. The gap in male-female literacy rate is seen to be highest in Sissiborgaon Block with 18.92 percent and lowest in Dhemaji Block with 12.36 percent.

TABLE : 25
DISTRIBUTION OF VILLAGES BY LITERACY RATE RANGE FOR SCHEDULED CASTES POPULATION (RURAL), 2011

Range of literacy rate for villages	Number of inhabited villages having Scheduled castes	Percentage distribution of villages	Scheduled Castes Population	Percentage distribution of population
1	2	3	4	5
0	43	10.17	84	0.21
1 - 10	0	0.00	0	0.00
11 - 20	9	2.13	926	2.29
21 - 30	6	1.42	905	2.23
31 - 40	22	5.20	2784	6.87
41 - 50	37	8.75	2342	5.78
51 - 60	34	8.04	3777	9.32
61 - 70	53	12.53	10991	27.12
71 - 80	62	14.66	7974	19.68
81 - 90	59	13.95	7685	18.96
91 - 99	13	3.07	2701	6.67
100	85	20.09	355	0.88
Total	423	100.00	40524	100.00
District Scheduled castes Literacy rate:		67.07		

Table 25 shows the distribution of villages by literacy rate range for scheduled castes population (rural). From the table it is seen that the inhabited village having scheduled castes is highest in the range of literacy rate of 100 with 85 villages comprising of 355 population with 0.88 percent in distribution of population. Highest number of scheduled caste population

of 10991 persons comes under range of 61-70 with 53 inhabited villages. In the range of 1-10, there is no inhabited villages having scheduled caste. The lowest number of 6 inhabited villages is seen in the range of 21-30 with 1.42 percentage distribution of villages and 905 scheduled caste population with 2.23 percentage distribution of population..

TABLE :26
NUMBER OF SCHEDULED CASTES LITERATES AND ILLITERATES. LITERACY RATE BY SEX IN TOWNS, 2011

Serial number	Name of Town	Number of literates and illiterates						Literacy rate			Gap in male-female literacy rate
		Number of literates			Number of illiterates			Persons	Males	Females	
		Persons	Males	Females	Persons	Males	Females				
1	2	3	4	5	6	7	8	9	10	11	12
1	801579-Dhemaji (TC)	458	246	212	191	84	107	79.93	83.67	75.99	7.68
2	801580-Silapathar (TC)	1250	688	562	435	192	243	84.52	90.17	78.49	11.68
3	289621-Jonai Bazar (CT)	534	314	220	245	100	145	79.82	89.71	68.97	20.74
4	289622-Lakhi Nepali (CT)	350	212	138	238	109	129	69.58	76.81	60.79	16.02
District: Dhemaji (308)		2592	1460	1132	1109	485	624	80.4	86.75	73.46	13.29

The Table 26 shows the number of scheduled castes literates and illiterates, literacy rate by sex in towns of the district. From the table, it is seen that the number of scheduled castes literates in the district are 2592, of which 1460 are male and 1132 are female. In case of number of illiterates, there are 1109 persons, with 485 males and 624 females. Among the town, Silapathar (TC) recorded the highest number of Literates, with 1250 persons, 688 male and 562 female, also this town recorded the highest in number of illiterates with 435 persons, 192 male and

243 female. In term of lowest literate , Lakhi Nepali (CT) recorded with only 350 persons, with 212 male and 138 female and Dhemaji (TC) recorded with lowest numbers of illiterate with 191 person, 84 male, 107 female. The literacy rate is seen 84.52 percent which is highest in Silapathar (TC) and lowest in Lakhi Nepali (CT) with 69.58 percent. Looking at the Gap in male female literacy rate, Jonai Bazar(CT) is seen to be highest with 20.74 percent and Dhemaji(TC) recorded the lowest with 7.68 percent.

TABLE: 27
NUMBER AND PERCENTAGE OF SCHEDULED TRIBES LITERATES AND ILLITERATES BY SEX IN C. D. BLOCKS, 2001

Serial number	Name of C. D. block	Number of literates and illiterates						Literacy Rate			Gap in male/female literacy rate
		Number of literates			Number of illiterates			Persons	Males	Females	
		Persons	Males	Females	Persons	Males	Females				
1	2	3	4	5	6	7	8	9	10	11	12
1	0086-Dhemaji	26843	15049	11794	15737	6636	9101	74.16	81.69	66.36	15.33
2	0087-Sissiborgaon	51376	29626	21750	42336	18363	23973	66.25	74.68	57.41	17.27
3	0088-Murkongselek	62605	35691	26914	51211	22352	28859	65.55	73.47	57.34	16.13
4	0089-Machkhowa	7720	4280	3440	5690	2385	3305	68.52	76.32	60.79	15.53
5	0090-Bordoloni	33437	18455	14982	20260	8431	11829	73.7	81.63	65.83	15.8
Total		181981	103101	78880	135234	58167	77067	68.44	76.44	60.21	16.23

The Table 27 shows the number and percentage of scheduled tribes literates and illiterates by sex in CD Blocks of the district. From the table, it is seen that the percentage total of the scheduled tribes literacy rate is 68.44 percent, 76.44 male and 60.21 female. Among the CD blocks, the highest number of literates is seen in Murkongselek CD block with 62605 person, 35691 male and 26914 female, followed by Sissiborgaon CD block with 51376 persons, 29626 male and 21750 female. The lowest is seen in Machkhowa CD Block with 7720 persons, 4280 male

and 3440 female. In case of illiterate, Murkongselek CD block recorded the highest with 51211 persons, 22352 male and 28859 female and Machkhowa CD block is recorded lowest scheduled tribes population with 5690 persons, 2385 male and 3305 female. The highest in literacy rate is seen in Dhemaji CD block with 74.16 percent and lowest in Murkongselek CD block with 65.55 percent. Looking at the Gap in male female literacy rate , the highest is Sissiborgaon CD block with 17.27 percent, and the lowest is seen in Dhemaji CD block with 15.33 percent.

TABLE 28
DISTRIBUTION OF VILLAGES BY LITERACY RATE RANGE FOR SCHEDULED TRIBES POPULATION (RURAL), 2011

Range of literacy rate for villages	Number of inhabited villages	Percentage distribution of villages	Scheduled Tribes Population	Percentage distribution of population
1	2	3	4	5
0	15	1.52	73	0.02
1 - 10	0	0.00	0	0.00
11 - 20	3	0.30	533	0.17
21 - 30	13	1.32	2489	0.78
31 - 40	26	2.64	4889	1.54
41 - 50	71	7.21	20674	6.52
51 - 60	127	12.89	48507	15.29
61 - 70	226	22.94	88590	27.93
71 - 80	274	27.82	100590	31.71
81 - 90	155	15.74	40283	12.70
91 - 99	31	3.15	10404	3.28
100	44	4.47	183	0.06
District: Dhemaji(308)	985	100.00	317215	100.00
Literacy rate for District:	68.44			

INSET TABLE

The Table 28 shows the distribution of villages by literacy rate range for scheduled tribes population (rural) in the district. From the table it is seen that the district literacy rate is 68.44 percent. In the district, there are 44 inhabited villages with 100 percent literacy rate with 183

scheduled tribes population. From the table it is also seen that in the range of literacy rate 1-10 there is no village having scheduled tribes population. The lowest number of 3 inhabited villages is found in the range of 11-20 with 533 scheduled tribe population.

TABLE: 29
NUMBER AND PERCENTAGE OF SCHEDULED TRIBES LITERATES AND ILLITERATES BY SEX IN TOWNS, 2011

Sr. No.	Name of town	Number of Literates and Illiterates						Literacy rate			Gap in male-female literacy rate
		Number of literates			Number of illiterates			Persons	Males	Females	
		Persons	Males	Females	Persons	Males	Females				
1	2	3	4	5	6	7	8	9	10	11	12
1	801579-Dhemaji (TC)	1745	870	875	379	155	224	92.43	96.45	88.74	7.71
2	801580-Silapathar (TC)	3372	1753	1619	782	358	424	92.13	95.69	88.57	7.12
3	289621-Jonai Bazar (CT)	795	406	389	196	89	107	91.91	95.31	88.61	6.7
4	289622-Lakhi Nepali (CT)	782	428	354	294	122	172	83.82	90.3	77.12	13.18
District (Urban): Dhemaji(308)		6694	3457	3237	1651	724	927	91.12	95.13	87.2	7.93

The table 29 depicts the number and percentage of scheduled tribe literates and illiterates by sex in towns of the district. The number of literates in towns are 6694 persons, out of which 3457 male and 3237 female. In case of illiterates, there are 1651 persons, with 724 male and 927 female. Among the town, Silapathar (TC) recorded the highest number of literates with 3372 persons, 1753 male and 1619 female as well as highest numbers of illiterates

with 782 persons, 358 male and 424 female. The lowest in numbers of literate is seen in Lakhi Nepali(CT) with 782 persons, 428 male and 354 female and illiterates is seen in Jonai Bazar (CT) with 196 persons, 89 male and 107 female. The lowest literacy rate is seen in the Lakhi Nepali (CT) with 83.82 percent, 90.3 males and 77.12 females. The highest gap in male female literacy rate is 13.18 in Lakhi Nepali CT) and lowest is 6.7 in Jonai Bazar(CT).

TABLE: 30
NUMBER AND PERCENTAGE OF MAIN WORKERS, MARGINAL WORKERS, AND NON-WORKERS BY SEX IN SUB-DISTRICTS, 2011

Sl. No.	Name of Tahsil	Persons / Males / Females	Total population	Main workers		Marginal workers		Total workers (Main and marginal workers)		Non workers	
				Number	Percentage	Number	Percentage	Number	Percentage	Number	Percentage
				1	2	3	4	5	6	7	8
1	02055-Dhemaji	Persons	139920	42397	30.30	25506	18.23	67903	48.53	72017	51.47
		Males	71111	29956	42.13	8907	12.53	38863	54.65	32248	45.35
		Females	68809	12441	18.08	16599	24.12	29040	42.20	39769	57.80
2	02056-Sissibargaon	Persons	234030	62773	26.82	35473	15.16	98246	41.98	135784	58.02
		Males	121198	50316	41.52	12391	10.22	62707	51.74	58491	48.26
		Females	112832	12457	11.04	23082	20.46	35539	31.50	77293	68.50
3	02057-Jonai	Persons	169898	51844	30.51	31103	18.31	82947	48.82	86951	51.18
		Males	87234	35863	41.11	10652	12.21	46515	53.32	40719	46.68
		Females	82664	15981	19.33	20451	24.74	36432	44.07	46232	55.93
4	02053-Dhakuakhana (Pt)	Persons	29575	10482	35.44	5377	18.18	15859	53.62	13716	46.38
		Males	14825	6479	43.70	1914	12.91	8393	56.61	6432	43.39
		Females	14750	4003	27.14	3463	23.48	7466	50.62	7284	49.38
5	02054-Subansiri (Pt)	Persons	13950	4826	34.59	1192	8.54	6018	43.14	7932	56.86
		Males	7239	3367	46.51	449	6.20	3816	52.71	3423	47.29
		Females	6711	1459	21.74	743	11.07	2202	32.81	4509	67.19
6	02058-Gogamukh	Persons	98760	29042	29.41	16785	17.00	45827	46.40	52933	53.60
		Males	49642	19702	39.69	6581	13.26	26283	52.95	23359	47.05
		Females	49118	9340	19.02	10204	20.77	19544	39.79	29574	60.21
District:		Persons	686133	201364	29.35	115436	16.82	316800	46.17	369333	53.83
Dhemaji (308)		Males	351249	145683	41.48	40894	11.64	186577	53.12	164672	46.88
		Females	334884	55681	16.63	74542	22.26	130223	38.89	204661	61.11

The table 30 shows the number and percentage of main workers, marginal workers, and non-workers by sex in sub district. In the district, the total population is 686133, and the number of main workers is 201364, marginal workers are 115436, and non workers are 369333. In the break up of male female workers ,total male workers is 53.12 percent and total female workers are 38.89 percent. Among Revenue Circles, the highest percentage of

total workers is noticed in Dhakuakhana (Pt) with 53.62 percent, and the highest proportion of non worker is noticed in Sissiborgaon revenue circle with 58.02 percent. The highest percentage of main workers is noticed in Dhakuakhana (Pt) RC with 35.44 percent lowest in Sissiborgaon RC with 26.82 percent. In terms of Marginal workers, Jonai RC recorded the highest with 18.31 percent lowest is 8.54 percent in Subansiri (Pt).

TABLE: 31
NUMBER AND PERCENTAGE OF MAIN WORKERS, MARGINAL WORKERS, AND NON-WORKERS BY SEX IN CD BLOCKS, 2011

Sr. No.	Name of C D Block	Persons / Males / Females	Total Population	Main workers		Marginal workers		Total workers (Main and marginal workers)		Non workers	
				Number	Percentage	Number	Percentage	Number	Percentage	Number	Percentage
1	2	3	4	5	6	7	8	9	10	11	12
1	0086-Dhemaji	Persons	127104	38177	30.04	24660	19.40	62837	49.44	64267	50.56
		Males	64597	26638	41.24	8549	13.23	35187	54.47	29410	45.53
		Females	62507	11539	18.46	16111	25.77	27650	44.24	34857	55.76
2	0087-Sissiborgaon	Persons	208368	55837	26.80	34589	16.60	90426	43.40	117942	56.60
		Males	107848	44159	40.95	11844	10.98	56003	51.93	51845	48.07
		Females	100520	11678	11.62	22745	22.63	34423	34.24	66097	65.76
3	0088-Murkongselek	Persons	160091	49270	30.78	30492	19.05	79762	49.82	80329	50.18
		Males	82127	33726	41.07	10296	12.54	44022	53.60	38105	46.40
		Females	77964	15544	19.94	20196	25.90	35740	45.84	42224	54.16
4	0089-Machkhowa	Persons	29575	10482	35.44	5377	18.18	15859	53.62	13716	46.38
		Males	14825	6479	43.70	1914	12.91	8393	56.61	6432	43.39
		Females	14750	4003	27.14	3463	23.48	7466	50.62	7284	49.38
5	0090-Bordoloni	Persons	112710	33868	30.05	17977	15.95	51845	46.00	60865	54.00
		Males	56881	23069	40.56	7030	12.36	30099	52.92	26782	47.08
		Females	55829	10799	19.34	10947	19.61	21746	38.95	34083	61.05
Total		Persons	637848	187634	29.42	113095	17.73	300729	47.15	337119	52.85
		Males	326278	134071	41.09	39633	12.15	173704	53.24	152574	46.76
		Females	311570	53563	17.19	73462	23.58	127025	40.77	184545	59.23

The table 31 shows the number and percentage of main workers, marginal workers and non-workers by Sex in CD Blocks of the district. From the table it is seen that the total workers of the CD block of the district is 300729, with 173704 male and 127025 female. The main workers recorded is 187634, with 134071 male and 53563 female and marginal workers recorded 113095 with 39633 male and 73462 female. On the other hand non workers recorded with 52.85 percent, 46.76 percent male 59.23 percent female

in the district. Among the CD blocks Machkhowa recorded the highest percentage of total worker with 53.62 percent, 56.61 percent male and 50.62 percent female and the lowest is seen in Sissiborgaon with 43.40 percent, 51.93 percent male and 34.24 percent female. In case of Non-workers the highest percentage is seen in Sissiborgaon block with 56.60 percent, 48.07 percent male and 65.76 percent female and the lowest is seen in Machkhowa block with 46.38 percent, 43.39 percent male and 49.38 percent female.

TABLE: 32
NUMBER AND PERCENTAGE OF MAIN WORKERS, MARGINAL WORKERS, AND NON-WORKERS BY SEX IN TOWNS, 2011

Sr. No.	Name of Town	Persons / Males / Females	Total Population	Main workers		Marginal workers		Total workers (Main and marginal workers)		Non workers	
				Number	Percentage	Number	Percentage	Number	Percentage	Number	Percentage
1	2	3	4	5	6	7	8	9	10	11	12
1	801579-Dhemaji (TC)	Persons	12816	4220	32.93	846	6.60	5066	39.53	7750	60.47
		Males	6514	3318	50.94	358	5.50	3676	56.43	2838	43.57
		Females	6302	902	14.31	488	7.74	1390	22.06	4912	77.94
2	801580-Silapathar (TC)	Persons	25662	6936	27.03	884	3.44	7820	30.47	17842	69.53
		Males	13350	6157	46.12	547	4.10	6704	50.22	6646	49.78
		Females	12312	779	6.33	337	2.74	1116	9.06	11196	90.94
3	289621-Jonai Bazar (CT)	Persons	4459	1218	27.32	207	4.64	1425	31.96	3034	68.04
		Males	2322	1047	45.09	144	6.20	1191	51.29	1131	48.71
		Females	2137	171	8.00	63	2.95	234	10.95	1903	89.05
4	289622-Lakhi Nepali (CT)	Persons	5348	1356	25.36	404	7.55	1760	32.91	3588	67.09
		Males	2785	1090	39.14	212	7.61	1302	46.75	1483	53.25
		Females	2563	266	10.38	192	7.49	458	17.87	2105	82.13
District(Urban): Dhemaji(308)		Persons	48285	13730	28.44	2341	4.85	16071	33.28	32214	66.72
		Males	24971	11612	46.50	1261	5.05	12873	51.55	12098	48.45
		Females	23314	2118	9.08	1080	4.63	3198	13.72	20116	86.28

The table 32 shows the number and percentage of main workers, marginal workers and non-workers by Sex in Towns of the district. From the table it is seen that the total workers of the Town is 16071 persons, with 12873 male and 3198 female. The main workers recorded 13730 persons, with 11612 male and 2118 female and marginal workers recorded 2341 persons, with 1261 male and 1080 female. The percentage of non workers available in towns of the district has recorded 66.72 percent, with 48.45 percent male and 86.28 percent female. Among the towns Dhemaji (TC) recorded the highest percentage of

total worker with 39.53 percent, and the lowest is seen in Silapathar (TC) with 30.47 percent. In case of Non-workers the highest percentage is seen in Silapathar (TC) with 69.53 percent and the lowest is seen in Dhemaji (TC) with 60.47 percent. Looking at the male-female participation, in main worker there is huge variant where percentage of male workers is 46.50 percent and female is 9.08 percent. In case of marginal workers there is not much differences between male-female where male worker is 5.05 percent and female is 4.63 percent.

Table 33

Distribution of workers by sex in four categories of economic activity in Sub-District, 2011

Sr. No.	Name of Sub-District	Persons / Males / Females	Total population	Total workers (main + marginal workers)	Category of workers							
					Cultivators		Agricultural labourers		Household industry workers		Other workers	
					Number	%	Number	%	Number	%	Number	%
1	2	3	4	5	6	7	8	9	10	11	12	13
1	02055-Dhemaji	Persons	139920	67903	47113	69.38	3245	4.78	1842	2.71	15703	23.13
		Males	71111	38863	25223	64.90	1247	3.21	795	2.05	11598	29.84
		Females	68809	29040	21890	75.38	1998	6.88	1047	3.61	4105	14.14
2	02056-Sissibargaon	Persons	234030	98246	69124	70.36	8613	8.77	1986	2.02	18523	18.85
		Males	121198	62707	43071	68.69	3664	5.84	865	1.38	15107	24.09
		Females	112832	35539	26053	73.31	4949	13.93	1121	3.15	3416	9.61
3	02057-Jonai	Persons	169898	82947	66354	80.00	3608	4.35	1874	2.26	11111	13.40
		Males	87234	46515	36243	77.92	1597	3.43	583	1.25	8092	17.40
		Females	82664	36432	30111	82.65	2011	5.52	1291	3.54	3019	8.29

Sr. No.	Name of Sub-District	Persons / Males/ Females	Total population	Total workers (main + marginal workers)	Category of workers								
					Cultivators		Agricultural labourers		Household industry workers		Other workers		
					Number	%	Number	%	Number	%	Number	%	
1	2	3	4	5	6	7	8	9	10	11	12	13	
4	02053-Dhakuakhana (Pt)	Persons	29575	15859	12141	76.56	969	6.11	462	2.91	2287	14.42	
		Males	14825	8393	6366	75.85	369	4.40	155	1.85	1503	17.91	
		Females	14750	7466	5775	77.35	600	8.04	307	4.11	784	10.50	
5	02054-Subansiri (Pt)	Persons	13950	6018	4308	71.59	592	9.84	48	0.80	1070	17.78	
		Males	7239	3816	2701	70.78	242	6.34	13	0.34	860	22.54	
		Females	6711	2202	1607	72.98	350	15.89	35	1.59	210	9.54	
6	02058-Gogamukh	Persons	98760	45827	32897	71.79	2154	4.70	1012	2.21	9764	21.31	
		Males	49642	26283	17819	67.80	865	3.29	506	1.93	7093	26.99	
		Females	49118	19544	15078	77.15	1289	6.60	506	2.59	2671	13.67	
District: Dhemaji (308)			Persons	686133	316800	231937	73.21	19181	6.05	7224	2.28	58458	18.45
			Males	351249	186577	131423	70.44	7984	4.28	2917	1.56	44253	23.72
			Females	334884	130223	100514	77.19	11197	8.60	4307	3.31	14205	10.91

The table 33 shows the distribution of workers by sex in four categories of economic activity in sub district of the district. From the table it is seen that the district total workers is 316800 person, 186577 male and 130223 female. In term of category of workers, the cultivators occupy 73.21 percent, out of which 70.44 percent are male, 77.19 percent are female. For agricultural labourers

occupy 6.05 percent out of which 4.28 percent are male and 8.60 percent are female. The household industry workers occupy 2.28 percent out of which 1.56 percent are male and 3.31 percent are female. The percentage distribution for Other workers category recorded 18.45 percent of which 23.72 percent are male and 10.91 percent are female.

Table : 34

Table 34: Distribution of workers by sex in four categories of economic activity in CD blocks, 2011

Sr. No.	Name of CD Block	Persons / Males/ Females	Total population	Total workers (main + marginal workers)	Category of workers							
					Cultivators		Agricultural labourers		Household industry workers		Other workers	
					Number	%	Number	%	Number	%	Number	%
1	2	3	4	5	6	7	8	9	10	11	12	13
1	0086-Dhemaji	Persons	127104	62837	46642	74.23	3191	5.08	1491	2.37	11513	18.32
		Males	64597	35187	24964	70.95	1212	3.44	577	1.64	8434	23.97
		Females	62507	27650	21678	78.40	1979	7.16	914	3.31	3079	11.14
2	0087-Sissiborgaon	Persons	208368	90426	68459	75.71	8467	9.36	1863	2.06	11637	12.87
		Males	107848	56003	42532	75.95	3563	6.36	771	1.38	9137	16.32
		Females	100520	34423	25927	75.32	4904	14.25	1092	3.17	2500	7.26
3	0088-Murkongselek	Persons	160091	79762	66013	82.76	3410	4.28	1686	2.11	8653	10.85
		Males	82127	44022	36013	81.81	1461	3.32	507	1.15	6041	13.72
		Females	77964	35740	30000	83.94	1949	5.45	1179	3.30	2612	7.31
4	0089-Machkhowa	Persons	29575	15859	12141	76.56	969	6.11	462	2.91	2287	14.42
		Males	14825	8393	6366	75.85	369	4.40	155	1.85	1503	17.91
		Females	14750	7466	5775	77.35	600	8.04	307	4.11	784	10.50
5	0090-Bordoloni	Persons	112710	51845	37205	71.76	2746	5.30	1060	2.04	10834	20.90
		Males	56881	30099	20520	68.18	1107	3.68	519	1.72	7953	26.42
		Females	55829	21746	16685	76.73	1639	7.54	541	2.49	2881	13.25
Total		Persons	637848	300729	230460	76.63	18783	6.25	6562	2.18	44924	14.94
		Males	326278	173704	130395	75.07	7712	4.44	2529	1.46	33068	19.04
		Females	311570	127025	100065	78.78	11071	8.72	4033	3.17	11856	9.33

The table 34 shows the distribution of workers by sex in four categories of economic activity in CD blocks of the district. From the table, it is seen that the total workers in the CD blocks is 300729

persons, with 173704 male, and 127025 female. Looking at the category of workers, Cultivators are the highest percentage with total 76.63 percent, 75.07 percent male and 78.78 percent female. In

case of Agriculture labourer, the percentage is 6.25 with 4.44 percent male and 8.72 percent female, in category of Household industry workers the percentage is 2.18 percent, 1.46 percent male and 3.17 percent female and in category of other workers, the percentage is 14.94 with 19.04 percent male and 9.33 percent female. Among the CD blocks, Sissiborgaon is seen to be highest in total numbers of workers with 90426 persons, 56003 male and 34423 female and the lowest is seen in Machkhowa block with 15859 numbers of workers, with 8393 male and 7466 female. In term of category

of workers, the highest cultivators is seen in Murkongselek block with 82.76 percent and lowest is in Bordoloni block with 71.76 percent, in agricultural labourers Sissiborgaon block recorded the highest with 9.36 percent and lowest in Murkongselek block with 4.28 percent. In Household industry workers, the highest is seen in Machkhowa block with 2.91 percent and lowest is seen in Bordoloni block with 2.04 percent. Looking at other workers categories, Bordoloni block recorded the highest with 20.90 percent and the lowest in Murkongselek block with 10.85 percent.

Table 35
Distribution of workers by sex in four categories of economic activity in Towns, 2011

Sr. No.	Name of Town	Persons / Males/ Females	Total population	Total workers (main + marginal workers)	Category of workers							
					Cultivators		Agricultural labourers		Household industry workers		Other workers	
					Number	%	Number	%	Number	%	Number	%
1	2	3	4	5	6	7	8	9	10	11	12	13
1	801579-Dhemaji (TC)	Persons	12816	5066	471	9.30	54	1.07	351	6.93	4190	82.71
		Males	6514	3676	259	7.05	35	0.95	218	5.93	3164	86.07
		Females	6302	1390	212	15.25	19	1.37	133	9.57	1026	73.81
2	801580-Silapathar (TC)	Persons	25662	7820	665	8.50	146	1.87	123	1.57	6886	88.06
		Males	13350	6704	539	8.04	101	1.51	94	1.40	5970	89.05
		Females	12312	1116	126	11.29	45	4.03	29	2.60	916	82.08
3	289621-Jonai Bazar (CT)	Persons	4459	1425	95	6.67	56	3.93	64	4.49	1210	84.91
		Males	2322	1191	76	6.38	27	2.27	51	4.28	1037	87.07
		Females	2137	234	19	8.12	29	12.39	13	5.56	173	73.93
4	289622-Lakhi Nepali (CT)	Persons	5348	1760	246	13.98	142	8.07	124	7.05	1248	70.91
		Males	2785	1302	154	11.83	109	8.37	25	1.92	1014	77.88
		Females	2563	458	92	20.09	33	7.21	99	21.62	234	51.09
District (Urban):		Persons	48285	16071	1477	9.19	398	2.48	662	4.12	13534	84.21
Dhemaji(308)		Males	24971	12873	1028	7.99	272	2.11	388	3.01	11185	86.89
		Females	23314	3198	449	14.04	126	3.94	274	8.57	2349	73.45

The table 35 shows the distribution of workers by sex in four categories of economic activity in towns of the district. From the table, it is seen that the total workers in the towns are 16071 persons, with 12873 male, and 3198 female. Looking at the category of workers, Cultivators recorded 9.19 percent, with 7.99 male and 14.04 female, agricultural labourers recorded with 2.48 percent, male 2.11 percent and female 3.94 percent, in Household industry workers category the percentage is 4.12 percent, 3.01 percent male and 8.57 percent female and in other workers category, the percentage is 84.21 percent, 86.89 percent male and 73.45 percent female. Among the towns, Silapathar (TC) is the highest in total numbers of workers with 7820 persons, 6704 male and 1116 female and the lowest is seen in Jonai Bazar (CT) with 1425 numbers with 1191 male and 234 female.

In terms of category of workers, Lakhi Nepali (CT) recorded highest percentage of cultivators, agricultural labourers, Household industry workers. (The percentage of Cultivators is 13.98 percent, 11.83 male and 20.09 female, percentage of agricultural labourers recorded with 8.07 percent, 8.37 male and 7.21 female and the percentage of Household industry workers recorded 7.05 percent, 1.92 percent male and 21.62 percent female in Lakhi Nepali (CT)). Relating to figure of Household industry workers category in Lakhi Nepali (CT) females recorded much higher percentage than male. Looking at other worker categories, Silapathar (TC) recorded the highest with 88.06 percent with 89.05 male and 82.08 female and the lowest in Lakhi Nepali (CT) with 70.91 percent with 77.88 male and 51.09 female.

(vi) Brief Analysis of Village and Town Directory Data based on Inset Tables

Table : 36
Distribution of villages according to availability of different amenities, 2011

Sr. No.	Name of CD block	Number of inhabited villages	Type of amenity available					Type of amenity available				
			Education *	Medical ^	Drinking water	Post office #	Telephone **	Transport communications \$	Banks @	Agricultural Credit Societies	Approach by pucca road	Power supply
1	2	3	4	5	6	7	8	9	10	11	12	13
1	0086-Dhemaji	268	240 (89.55)	56 (20.9)	268 (100)	11 (4.1)	176 (65.67)	165 (61.57)	4 (1.49)	0 (0)	7 (2.61)	197 (73.51)
2	0087-Sissiborgaon	374	334 (89.3)	87 (23.26)	374 (100)	5 (1.34)	179 (47.86)	148 (39.57)	0 (0)	0 (0)	12 (3.21)	205 (54.81)
3	0088-Murkongselek	370	349 (94.32)	232 (62.7)	370 (100)	3 (0.81)	125 (33.78)	230 (62.16)	0 (0)	0 (0)	8 (2.16)	133 (35.95)
4	0089-Machkhowa	51	50 (98.04)	26 (50.98)	51 (100)	2 (3.92)	23 (45.1)	28 (54.9)	0 (0)	0 (0)	1 (1.96)	23 (45.1)
5	0090-Bordoloni	201	188 (93.53)	48 (23.88)	201 (100)	3 (1.49)	111 (55.22)	109 (54.23)	3 (1.49)	2 (1)	10 (4.98)	116 (57.71)
Total		1264	1161 (91.85)	449 (35.52)	1264 (100)	24 (1.9)	614 (48.58)	680 (53.8)	7 (0.55)	2 (0.16)	38 (3.01)	674 (53.32)

Note:-

- * Education includes all education facilities.
- ^ Medical includes all medical facilities.
- # Post office includes post office, telegraph office and Post and telegraph office.
- \$ Transport communication includes bus service, rail facility and navigable waterways.
- @ Bank includes Commercial Bank and Cooperative Bank.
- ** Telephone includes Telephone,PCO and Mobile.

The Table 36 shows the distribution of villages according to availability of different amenities. From the table it is seen that in the 1264 inhabited vilages, the Education amenity availability is 1161 or 91.85 percent, medical is 449 or 35.52 percent. Drinking water recorded cent per cent availability in the district. In case of post office it recorded 24 or 1.9 percent, telephone availability is 614 or 48.58 percent, transport communications is 680 or 53.8 percent, Banks availability is 7 or 0.55 percent, Agricultural credit societies is 2 or 0.16 percent. The approach by pucca road is 38 or 3.01 percent and power supply in the district is 674 or 53.32 percent. Among the CD blocks, Machkhowa recorded the highest in education with 98.04 percent and Murkongselek

recorded the highest in medical availability with 62.7 percent. In all CD blocks it is seen the cent per cent availability of drinking water. Dhemaji CD block accounted the highest in percentage of post office and telephone availablity with 4.1 percent and 65.67 percent. In case of transport communication the highest available in Murkongselek block with 62.16 percent. The highest availability of banks is in Dhemaji and Bordoloni block with 1.49 percent. In case of Agricultural credit societies only 1 percent seen in Bordoloni CD Block. Looking at the approaches by pucca road, Bordoloni CD block recorded the highest with 4.98 percent. For Power supply availability, Dhemaji CD block is seen to have the the highest percent with 73.51 percent.

Table : 37
Number and percentage of rural population served by different amenities, 2011

Sr. No.	Name of CD Block	Total population of inhabited villages	Type of amenity available									
			Education *	Medical ^	Drinking water	Post office #	Telephone **	Transport communications §	Banks @	Agricultural credit societies	Approach by pucca road	Power supply
1	2	3	4	5	6	7	8	9	10	11	12	13
1	0086-Dhemaji	127104	123981 (97.54)	54137 (42.59)	127104 (100)	15499 (12.19)	99078 (77.95)	90162 (70.94)	4617 (3.63)	0 (0)	13059 (10.27)	107863 (84.86)
2	0087-Sissiborgaon	208368	203028 (97.44)	93324 (44.79)	208368 (100)	8549 (4.1)	119318 (57.26)	102279 (49.09)	0 (0)	0 (0)	22362 (10.73)	133261 (63.95)
3	0088-Murkongselek	160091	157761 (98.54)	116709 (72.9)	160091 (100)	4207 (2.63)	81947 (51.19)	109115 (68.16)	0 (0)	0 (0)	15666 (9.79)	86942 (54.31)
4	0089-Machkhowa	29575	29541 (99.89)	19691 (66.58)	29575 (100)	3237 (10.95)	15097 (51.05)	16650 (56.3)	0 (0)	0 (0)	1713 (5.79)	15097 (51.05)
5	0090-Bordoloni	112710	111604 (99.02)	54389 (48.26)	112710 (100)	7895 (7)	76941 (68.26)	72778 (64.57)	7895 (7)	5968 (5.3)	23609 (20.95)	81642 (72.44)
Total		637848	625915 (98.13)	338250 (53.03)	637848 (100)	39387 (6.17)	392381 (61.52)	390984 (61.3)	12512 (1.96)	5968 (0.94)	76409 (11.98)	424805 (66.6)

* Education includes all education facilities.

^ Medical includes all medical facilities.

Post office includes post office, telegraph office and Post and telegraph office.

§ Transport communication includes bus service, rail facility and navigable waterways.

@ Bank includes Commercial Bank and Cooperative Bank.

** Telephone includes Telephone,PCO and Mobile.

The table 37 shows Number and percentage of rural population served by different amenities in the district. From the table it is seen that drinking water facility are cent percent available to all inhabited villages in the district., it is seen that educational facilities in the CD blocks is 99.23 percent of the total inhabite population. It is followed by power supply with 98.12 percent in the district in which out of 1082605 total population of inhabited villages in the district, 1062288 population have power supply. For other amenities like medical, transport communications, approach by pucca roads, post office

and telephone, number and percentage of villages having such facilities can be seen in the table. Agricultural credit societies constitute only 2.34 percent of the total population .Among the CD blocks, the proportion of education access is high in all CD block Panitola recorded the highest with 99.95 in educational amenity.In power supply total of all CD blocks is 98.12 percent population is covered, also Joypur has the highest with 99.9 percent. The percentage of population having medical and all other specified amenities is not high as compared to education , drinking water and power supply amenities.

TABLE: 38
DISTRIBUTION OF VILLAGES NOT HAVING CERTAIN
AMENITIES, ARRANGED BY DISTANCE RANGES
FROM THE PLACES WHERE THESE ARE
AVAILABLE, 2011

Village not having the amenity of	Distance range of place from the villages where the amenity is available			
	Less than 5 kilometres	5-10 kilo- metres	10+ kilo- metres	Total (Col. 2 - 4)
1	2	3	4	5
I. Education:-				
(a) Primary school	104	7	1	112
(b) Middle school	672	125	40	837
(c) Degree college	266	449	535	1250
2. Medical:-				
(a) Hospital	225	288	748	1261
(b) PHC	205	405	628	1238
3. Post office-	695	271	274	1240
4. Telephone	271	213	166	650
5. Bus service	178	208	281	667
6. Bank:-				
(a) Commercial Bank	207	411	639	1257
(b) Cooperative bank	109	321	834	1264
7. Agricultural credit societies	131	250	881	1262

Degree college includes Art, Engineering and Medicine
Hospital includes Allopathic & Alternative Medicine
Post office includes post office, telegraph office and post & telegraph office
Telephone includes Telephone, PCO and mobiles
Bus includes private and public

The table 38 shows the distribution of villages not having certain amenities, arranged by distance ranges from the places where they are available. From the table it is seen that villages which do not have primary school, 104 villages get the facility within the distance range of less than 5 kilometers, 7 villages in the distance of 5-10 kilometers, and only 1 in the distance of 10+ kilometers. Similarly, in other educational institutions, the picture can be seen in the table itself. Looking at the medical amenities, 748 villages get the facility of hospital at the distance of 10+ kilometers, 225 villages in the distance of less than 5 kilometer and 288 in the 5-10 kilometer. The distance range of PHC can also be observed from the table itself. The telephone facility as shown in the table, out of 650 villages, 166 villages get the facility in the range of 10+ kilometer, about 271 villages in the distance range of less than 5 kilometer and 213 villages in the range of 5-10 kilometer. The similar phenomenon is observed in the distribution of villages not having rest amenities like post office, bus service, banks and agricultural credit societies and the number of villages and the distance ranges of places where from amenities are availed, is shown in the table.

Table :39

Distribution of villages according to the distance from the nearest statutory town and availability of different amenities, 2011

Distance Range from the nearest Statutory Town (In Kilometres)	Number\ Percentage	Number of Inhabited Villages in Each Range	Type of amenity available							
			Education	Medical [^]	Post Office#	Telephon e**	Transport Communic ations \$	Banks @	Agricultu ral Credit Societies	Approach by Pucca Road
1	2	3	4	5	6	7	8	9	10	11
Less than 5	Number	63	57	24	4	59	47	2	0	5
	Percentage		90.48	38.1	6.35	93.65	74.6	3.17	0	7.94
5 - 15	Number	331	297	76	10	206	186	2	0	10
	Percentage		89.73	22.96	3.02	62.24	56.19	0.6	0	3.02
16- 50	Number	717	665	251	9	320	370	3	2	21
	Percentage		92.75	35.01	1.26	44.63	51.6	0.42	0.28	2.93
51+	Number	145	134	97	1	28	74	0	0	2
	Percentage		92.41	66.9	0.69	19.31	51.03	0	0	1.38
Unspecified	Number	8	8	1	0	1	3	0	0	0
	Percentage		100	12.5	0	12.5	37.5	0	0	0
Total	Number	1264	1161	449	24	614	680	7	2	38
	Percentage		91.85	35.52	1.9	48.58	53.8	0.55	0.16	3.01

Note:-

* Education includes all education facilities.

^ Medical includes all medical facilities.

Post office includes post office, telegraph office and Post and telegraph office.

INSET TABLE

\$ Transport communication includes bus service, railway facility and navigable waterways.
 @ Bank includes Commercial Bank and Cooperative Bank.
 ** Telephone includes Telephone,PCO and Mobile.

Table 39: It consists of the information about Distribution of villages according to the distance from the nearest statutory town and availability of different amenities. Out of the 1264 Inhabited Villages, the amenities, namely, Education, Medical, Post Office, Telephone, Transport Communications, and Approach

by pucca road are available in a distance of Less than 5 KMs from the Statutory Town for 63 Villages, 5-15 KMs distance range for 331 Villages, 16-50 KMs distance range for 717 Villages, 51+ KMs distance for 145 Villages and distance is not specified for 8 Villages.

Table : 40
Distribution of villages according to population range and amenities available, 2011

Population range	Number\ Percentage	Number of inhabited villages in each range	Type of amenity available									
			Education *	Medical ^	Drink ing water #	Post office	Tele - phone **	Transp ort comm unicati ons \$	Banks @	Agricultu ral credit societies	Appro ach by pucca road	Power supply
1	2	3	4	5	6	7	8	9	10	11	12	13
1-499	Number	788	685	201	788	0	312	389	0	0	0	342
	Percentage		86.93	25.51	100	0	39.59	49.37	0	0	0	43.4
500-999	Number	338	338	110	338	0	192	186	1	0	0	215
	Percentage		100	32.54	100	0	56.8	55.03	0.3	0	0	63.61
1000 - 1999	Number	118	118	118	118	20	92	89	4	0	23	98
	Percentage		100	100	100	16.95	77.97	75.42	3.39	0	19.49	83.05
2000 - 4999	Number	20	20	20	20	4	18	16	2	2	15	19
	Percentage		100	100	100	20	90	80	10	10	75	95
5000 - 9999	Number	0	0	0	0	0	0	0	0	0	0	0
	Percentage		0	0	0	0	0	0	0	0	0	0
10000 +	Number	0	0	0	0	0	0	0	0	0	0	0
	Percentage		0	0	0	0	0	0	0	0	0	0
District Total	Number	1264	1161	449	1264	24	614	680	7	2	38	674
	Percentage		91.85	35.52	100	1.9	48.58	53.8	0.55	0.16	3.01	53.32

Note:-

- * Education includes all education facilities.
- ^ Medical includes all medical facilities.
- # Post office includes post office, telegraph office and Post and telegraph office.
- \$ Transport communication includes bus service, railway facility and navigable waterways.
- @ Bank includes Commercial Bank and Cooperative Bank.
- ** Telephone includes Telephone,PCO and Mobile.

The table 40 indicates distribution of villages according to population range and amenities available. Out of total 1264 villages in the district, 1161 villages or 91.85 percent have educational amenity and of these villages, the highest of 788 villages have population in the range of 1-499, and only 20 villages have population in the range of 2000-4999. It also seen that no villages found in the range of 5000-9999 and 10000

+. In medical, 35.52 percent enjoy the benefits of it, with cent percent in the population range of 1000-1999 and 2000-4999 with inhabited villages number of 118 and 20 respectively. It is also noticable that cent percent enjoy the benifit of drinking water in all the inhabited villages. For other amenities the number of villages along with population range can be seen in the table itself.

Table : 41
Distribution of villages according to land use, 2011

Sr.No.	Name of CD Block	Number of inhabited villages	Total area (Hectares)	(in Percentage of cultivable area to total area)	Percentage of irrigated area to total cultivable area
1	2	3	4	5	6
1	0086-Dhemaji	268	53735.63	32.73	0.00
2	0087-Sissiborgaon	374	43383.81	80.34	0.00
3	0088-Murkongselek	370	33191.98	70.01	0.00
4	0089-Machkhowa	51	7694.37	9.45	0.00
5	0090-Bordoloni	201	44884.88	11.21	0.00
Total		1264	182890.67	44.53	0.00

Note:- Culativable area= irrigated area + unirrigated area

The Table 41 depicts total areas of CD Blocks along with the district and also use of land. The district possesses 182890.67 hectares of land in rural areas. Dhemaji CD block has the highest land area followed by Bordoloni CD block. The lowest is seen in

Machkhowa Block. The district has 44.53 percent of cultivable land and the highest percentage of it goes to Sissiborgaon CD block with 80.34 percent and the lowest in Machkhowa CD block with 9.45 percent. The irrigated areas in the district found nil.

Table 42
Schools/ colleges per 10,000 population in towns, 2011

Sr. No.	Name of the town	Type of educational institution (Approx. numbers)				
		Primary	Middle	Secondary / matriculation	Senior secondary	College*
1	2	3	4	5	6	7
1	801579-Dhemaji (TC)	9	3	5	3	0
2	801580-Silapathar (TC)	7	4	3	0	2
3	289621-Jonai Bazar (CT)	7	2	0	0	0
4	289622-Lakhi Nepali (CT)	9	6	2	2	0
District: Dhemaji (308)		8	4	3	1	1

Note-

* College includes
Arts/ Science/ Commerce College (Degree Level and above)

The table 42 displays the number of educational institutions per ten thousand population in towns of the district. There are 8 numbers of primary school , 4 numbers of Middle School, 3 numbers of Secondary/matriculation , 1 number of Senoir Secondary and 1 number of College is in every ten thousand population in towns of

the district. Lakhi Nepali (CT) is recorded highest with 9 numbers of primary school and 6 number of Middle School, Dhemaji (TC) recorded 5 numbers of Secondary/matriculation and 3 Senior secondary and Silapathar (TC) with 2 numbers of college per 10000 population in towns of the district.

Table : 43
Number of beds in medical institutions in towns, 2011

Sr. No.	Name of the town	Number of beds in medical institutions per 10,000 population (Approx. numbers)
1	2	3
1	801579-Dhemaji (TC)	82
2	801580-Silapathar (TC)	11
3	289621-Jonai Bazar (CT)	103
4	289622-Lakhi Nepali (CT)	65
District: Dhemaji (308)		45

The table 43 depicts the number of beds in medical institutions in towns of the district. The numbers of beds in medical institutions per 10000 population is 45 only in the district. Looking at the table it s seen that Jonai Bazar (CT) is highest with 103 bed and the lowest is seen in Silapathar(TC) with 11 beds per 10000 population.

Table 44
Proportion of slum population in towns, 2011

Sr. No.	Name of the town having slum	Total population	Slum population	Percentage of slum population to total
1	2	3	4	5

table 44 not in excel form

Table : 45
Most important commodity manufactured in towns, 2011

Sr. No.	Name of the town	Name of three most important commodities manufactured
1	2	3
1	801579-Dhemaji (TC)	Cane Product, Iron Product, Rice Product
2	801580-Silapathar (TC)	Handloom, Rice Product
3	289621-Jonai Bazar (CT)	Cloth, Bamboo Products, Furniture
4	289622-Lakhi Nepali (CT)	Cloth, Bamboo Products, Furniture

The Table 45 shows the Most important commodity manufactured in towns of the district. The different commodities manufactured in the towns can be seen in the table. Cane and Bamboo product, Rice product, Handloom products and Furniture are seen to be the most important manufactured commodities in the Urban areas of the district

(vii) Major social and cultural events, natural administrative developments and significant activities during the decade.

The major and cultural events of Dhemaji district are almost same with that of the other districts of Assam. Feasts, dancing parties and Bhaonas are the principal items of amusement of the villagers. The Doljatra festival is a big festival which is held in honour of Lord Krishna in February/March when the image of God is moved out in a procession and the people merrily indulge in throwing coloured powder and water on one and other in memory of Lord Krishna's frolicking with the milkmaids of Vrindavan. This festival is also called Phakua or Holi. On this day, the villagers of the district hold Namkritan and arrange Bhaonas. It is held with great pomp and grandeur. The other religious festivals are Janmastami, Sivaratri, Nag-Panchami, Rash Puja, Diwali (festival of light), Biswakarma Puja etc. The Durga Puja is the festival of all Hindus. During the festival, the image of Goddess Durga is installed in the pandal on the day as fixed in the almanac. The festival continues for 5 days. On the last day which is called Dasmi Puja, the image of Durga along with others are immersed in pond/tank or river. Cultural shows and Bhaonas are organized in all Puja pandals at night almost in all Puja days.

The biggest festivals of the people of the district are the three Bihus, the Rangali or Bohag Bihu, the Kati or Kangali and the Bhogali or Magh Bihu. The Kati Bihu is celebrated on the last day of Aswin (October) and is not an occasion of much merriment. The Lakshmi (the Goddess of Wealth) is offered pujas by the villagers by lighting earthen lamps near Tusli plant (Black Basil) plant.

The Magh Bihu or the Bhogali Bihu is the harvest home and begins on the last day of the month of Pous (January 13th or 14th) also marks the beginning of Assamese New Year. A tall heap of rice straw piled round the central pole is made by the villagers a few days ahead of the Bihu. It is called Magi at the dawn, after bathing; the villagers burn the Magi and warm their chilled bodies at these bonfires. The Magh Bihu is to a great extent a youth and children festival. Bohag or Rangali Bihu begins on the last day of Chaitra

(April 13th or 14th) also marks the beginning of the Assamese New Year. This festival is called as a spring festival. The first day is called Garu Bihu. In this day cattle and bulls are made a good wash and the garlands made of brinjal and water gourd are put in the necks of the cattle. In the evening, people pray for good health of the cattle. The next day is called Manuh Bihu. In this day Assamese people put new cloth and offer Gamocha to other relatives. They take various food items prepared of rice, coconut, til etc by the womenfolk of every household. The villagers go from house to house singing hymns, and pastoral songs offering greetings. The most important part of these festivals is the Bihu dance and songs. Bihu festivities and dances are the expression of genuine folk joy and merrymaking. It is a spring festival devotes mostly to the advent of the agricultural season. Torrential rain caused day monsoon brings a state of fertility to the earth. The earth is ready to accept seeds sown for cultivation. The Bihu dances are a kind of fertility ritual invoking amorous and emotional instincts in the heart of youths. The dances express mostly the exuberance of youths. Many of the songs associated with the dances are the expressions of amorous feelings. The dances depict the preponderance of romance and sex of the youths. The Bihu festival serves to promote unity among different creeds and communities. Other important festivals observed in the district are three death anniversaries of the Vaisnavitee preachers – Shri Shri Sankardeva, Mahadeva and Mathura Das Bura Atta.

The Miris of Dhemaji district also observe their own traditional festivals. Ali-ai-liagang, Porag and Dabur are some their festivals which are connected with the sowing and harvesting of crops celebrated with dance and music. Lalung, Mech, Deori, Rabha, Boro etc. have also their own festivals. However, all of them are influenced by the teaching of Shri Shri Sankardeva and observes the traditional festival Bihus with joy and pomp each culture adding their own special traits

(viii) Brief description of place of religious, historical and Archaeological importance and places of tourist interest in the district :

Dhemaji district have a few historical and religious places worth mentioning. There are a few very old Satras found scattered in the district . The Satras are Vaisnava religions institution found by Mahapurusha Sri Sri Sankardeva. These Satras are more or less religious institutions resembling in some respect to Mediaeval monasteries. Majority of the Assamese Hindu families are associated with the Satras.

Some of the important and old places of worship are given below:-

Gerukamukh:

At Gerukamukh Sobansiri, the largest tributary of Brahmaputra touches the plains from the hills. It is located at a distance of 44 Km from the district Head Quarter. The National Hydro Electric Power Corporation (NHPC) is currently building a mega hydro-electric power project at Gerukamukh.

Malini Than:

An ancient place of worship for the Goddess Malini. It is located 42 kms away in the north eastern direction of Dhemaji.

Ghogua dol

It is an old temple made of bricks. It is situated besides the Hahkhuwa road. There was on idol of Basudeva inside the temple. According to another version, it was the temple of Manipuri Devi of the Manipuria than located on the Northern side of Ghagua dol. According to the settlement report, there was erected by the Ahom Gaurinath Singha during 1780-95 as a mark of respect to the contemporary ruler of Manipur. The spot is located at a distance of 17 km in south west of Dhemaji.

Harhi Devalaya

It is a very ancient Devi temple. It stands on the bank of the historic river Harhi which brings the boundaries of the Machkhowa and Gobindapur

Mauza . There are images of Lord Siva, Goddess Durga Ganga and Manasa inside the temple. It is believed that this temple was erected during the reign of Ahom king in 1827.

Pannchanan Devalaya

It is a very ancient Devalaya . It is situated in the Gohain Mauza of the district.

Gopalpur Satra

This is a famous Satra, situated in Ghilamara. This is a very old Satra which is believed to be established by Shri Sankardava .

Gobindapur satra

This is an old Satra situated 8 kms north of Dhemaji. Thus Satra is built by Ahom King Siva Singha, This Satra is under famous Auni Ati Satra .

Nila Devalaya

It is also a Devi temple. The stone cut of Devi was damaged due to lack of preservation. Only a relic of the past in form of an in print feet of the Devi is in existence. .

Laopani dol

An antique stone built Devi temple. It is believed that in older time it was an important temple which attracted Tribal people like the Akas, Dafalas, Miri and Abors etc.

Basudeva Than :- (Narowa Satra)

This is also known as Narowa Satra. It is situated near the Champara river in Gohaingaon Mauza. There is a big image of Basudeva which can hardly to be lifted by fifteen persons. It is an image carved with remarkable dexterity on a black stone. Reference is to be found in copper plates about its worship during the reign of Lakshminaraya in 1323 Sak. Besides many manuscripts and literate have been mentioned about the existence of Basudeva.

(ix) Major characteristics of the district, contribution of the district in the form of any historical figure associated with the district.

The major characteristic of the district is its agriculture aspect. Agriculture is the chief occupation of the people of the district Dhemaji. The rural population of the district depends mainly on agriculture. The soil of the district is suitable for growing agricultural products. Rice, Sugarcane, pulses, jute, Mustard, Vegetable are grown in the district. The floods are annual features of this district. The floods occur twice or thrice every year causing heavy damage to agriculture, communication, life and properties etc. The Jiyadhal is a small river of Dhemaji district, which rises in the Abor Hills. It causes excessive damage to lives and properties. It makes agriculture fields quite unfit for cultivation for years together. Jiyadhal is a river of sorrow for the people of the Dhemaji district. It is one of the most ravaging river. Like a mad elephant it changes its course as it pleases and when it runs amuck, it leaves behind completely desolate large areas.

Dhemaji district has given birth of many authors, writers, freedom fighters, scholars, sportsmen, social workers and politicians. The contributions given by the most renowned personalities in all field are of immense value. Many people of Dhemaji district

took part in Independence Movement of India. The 1942 Movement has widespread effects in undivided Lakhimpur district including Dhemaji. Many People courted arrest and suffered humiliation during the struggle for Independence. At last, nation achieved independence in 15th August, 1947. The sacrifice offered by the sons and daughters of the soil of the district for nation can never forgotten by the people for time to come.

Dhemaji district has contributed to the growth and development of the state not only by its land and forest resources but the district also houses untapped resources from its rivers and tributaries which if properly utilized can greatly contribute towards revenue of the state. Dhemaji district have also contributed to the state with personalities in various fields from politicians, social workers, writers, freedom fighters and others. The district of Dhemaji which is still a developing district needs to be strengthened in its economic aspects. The district needs to be developed in the field of transport and communication with better roads and railway lines so that trade industry can be developed. This in turn can contribute towards the all round development and growth of the state as a whole.

(x) Scope of Village Directory and Town Directory - Column headingwise explanation and Coverage of Data:-

The scope of Village Directory and Town Directory has already discussed in detail in earlier chapter of this volume.

Village Directory 2011 Census:-

The village Directory is being compiled for both inhabited and un-inhabited villages. In the village directory both private and government facilities/institutions have been given. In case of un-inhabited/depopulated villages, the location code number, name and area of the village is being given universally in Village Directory and Village PCA. The columns relating to the amenities and land use pattern, etc. being left blank and it will be noted against the name of the village that it is un-inhabited/depopulated. The Appendices to Village Directory and Inset Table based on village Directory data are also prepared for inhabited villages.

In the Village Directory format for 2011 Census there are 121 columns and the details thereon are as follows:

Columns 1: Serial Number:- Self explanatory . All the villages within the CD block are presented serially in the ascending order of their location code number.

Column 2: Name of Village:-Self explanatory. The name of the villages are shown against this column. This also includes the forest and uninhabited villages.

Column 3: Location Code Number of village:- The location code number of the villages are shown against this column.

Column 4: Area of the Village:- The area of the villages has been given in hectares.

Column 5: Total Population:- The total population of the village as per 2011 Census has been given against this column.

Column 6 : Number of households:- The number of households as per 2011 Census have been given in this column.

Amenities:- The availability of different infrastructural amenities such as education, medical, drinking water, post, telegraph, banks, credit societies, recreation and cultural facilities, communication, power, etc. in each village have

been given in the Village Directory. Wherever the amenities are not available in the village, the distance range code viz, 'a' for <5 kms, 'b' for 5-10 kms and 'c' for 10+ kms of the nearest where facility is available is given. Column wise details are given below:

ColumnNo. 7-20- Educational Facilities:- All the different educational facilities available in the village have been given under these columns. Nursery/LKG/UKG classes are included in Pre-Primary Schools, Classes up to class V included in Primary School, Classes from VI to class VIII are included in the Middle School . Classes from IX and X included in the Secondary School. Classes from XI and XII are included in Senior Secondary School. In case of composite schools like middle school with primary school or secondary school with middle school, these are also included in the number of primary and middle schools, respectively. The information on the entire educational institutes is given under these columns.

Columns No. 21-38-Medical facilities:- All the different medical facilities available in the village have been given under these columns.

Columns No.39-46- Drinking Water:- The information on availability of various types of the drinking water facility within the village has been given under these columns.

Columns No. 47 to 50- Availability of Toilet and others:- The information on availability of toilets and Bio-gas etc. are available in the Village has been given under these columns.

Column 51 to 67- Communication(Post and Telegraph and transport):- The information on communication and Post Office, Sub-Post office & Telegraph office, Village PIN Code number, Phone-Landlines, Mobile Phone, Private Courier Facility, Internet Cafe, etc. available in the village has been given under thee columns. The information on all various transport facilities whether public/private transport like Bus, Railway Station, or Navigable waterways, Taxi, Van, Tractors etc. available in the village has also been given under these columns.

Column No. 68 to 79- Village connected to High ways, Village Roads, banks and Credit societies:- The information on all roads connected to village has

been given under these columns. These includes National Highway, State Highway, District Roads and other district roads connected to the village, Pucca roads, Kutchcha roads, Water Bounded Macadam roads, Navigable Water Ways and Foot Paths has been given under these columns. Further, the information on availability of banks, ATM and Agricultural Credit societies in the village has been given under these columns.

Columns 80 to 96- Miscellaneous Facilities:- The information on various miscellaneous facilities available in the village has been given under these columns. These includes Self-Help Group, Public distribution Shop(PDS), Mandi /Regular Market, Weekly Haat, Agricultural Marketing Society, Nutrition Centre(ICDS), Anganwadi Centre, , ASHA, Community Centre, Sport Fields, Sport Club/ Recreation Centre, Cinema/ Video Halls, Public Library, Public Reading Room, News Paper Supply, Assembly Polling Station, Birth and Death Registration Office.

Columns No. 97 to 100- Electricity:- Availability of Power Supply in the village, whatever may be the form of its use has been given in these columns. These includes Electricity for Domestic use, Electricity for Agriculture use , Electricity for Commercial use, and Electricity for all purpose Domestic Uses.

Columns No. 101 and 102- Nearest Town:- The name of the nearest town alongwith the distance range code has been in these columns.

Land use and Irrigation:- The Land use pattern in the Village Directory conforms to the pattern of classification of land use as recommended by the Ministry of Agriculture Government of India. The Ministry has recommended the maintenance of records of land use pattern under the following 9 categories.

(i) Column No. 103- Forests:-This includes all lands classed as forest under any legal enactment dealing with forests or administered as forests, whether state owned or private and whether wooded or maintained as potential forest land. The area of crops raised in the forest and grazing lands or areas open for grazing within the forests remain included under the forest area.

(ii) Column No 104- Area under Non-Agricultural use:- This includes all land occupied by buildings, roads and railways or under water, e.g.

rivers and canals and other lands put to uses other than agriculture.

(iii) Column No. 105- Barren and un-culturable land:- This includes all barren and unculturable land like mountains, deserts, etc. land which cannot be brought under cultivation except at an exorbitant cost should be classed as unculturable whether such land is in isolated blocks or within cultivated holdings.

(iv) Column No. 106- Permanent Pastures and other Grazing Lands:- This includes all grazing lands whether they are permanent pastures and meadows or not. Village common grazing land is included under this head.

(v) Column No. 107-Land under miscellaneous Tree Crops, etc:- This includes all cultivable land which is not included in ' Net area sown' but is put to some agricultural uses. Lands under Causing trees, thatching grasses, bamboo bushes and other groves for fuel, etc. which are not included under 'Orchards' are classed under this category.

(vi) Column No. 108- Culturable Wastelands:- This includes lands available for cultivation, whether not taken up for cultivation or taken up for cultivation once but not cultivated during the current year and the last five years or more in succession for one reason or other. Such lands may be either fallow or covered with shrubs and jungles which are not put to any use. They may be assessed or unassessed and may lie in isolated blocks or within cultivated holdings. Land once cultivated but not cultivated for five years in succession is also included in this category at the end of the five years.

(vii) Column No. 109- Fallow Lands other than Current Fallows:- This includes all land which were taken up for cultivation but are temporarily out of cultivation for a period of not less than one year and not more than five years.

(viii) Column No. 110:- Curent Fallows:- This represents cropped area, which is kept fallow during the current year. For example, if any seeding area is not cropped against the same year it may be treated as current fallow.

(ix) Column No. 111- Net Area Sown:- This represents the total area sown with crops and orchards. Area sown more than once, in the same year is counted only once.

(x) Column No 112- Total Irrigated Land Area:- It includes all land which is cultivable and irrigated

by any source of irrigation. The total irrigated area of the village has been given under this column.

(xi) Column No. 113-Total Un-irrigated land Area:- Un-irrigated area includes all land which is cultivable but not irrigated by any source of irrigation. The total un-irrigated land area of the village has been given under this column.

(xii) Column No. 114 to 118- Area irrigated by source:- The area irrigated by various source of irrigation in the village have been given under these columns. The different source of irrigation facilities available in the village are as follows:

- i) Canal (C)-Govt. Or Pvt.,
- ii) Wells/Tube-wells(W/TW)
- iii) Tanks/Lake(T/L),
- iv) Waterfall(WF) and
- v) Others (O).

Column No. 119 to 121:- Three most important commodities manufactured in the village are indicated in this column.

C.D. Block level totals of the village Directory:-

At the end of entries for the Village Directory of each C.D. Block, the totals of different columns are being given wherever possible. However, in case of some of the columns, it may not be possible to work out the CD Block level totals, in such cases the particular of relevant columns are being left blank against C.D. block level.

Appendices to Village Directory:- The Village Directory also includes the following appendices.

Appendix-I: Summary showing total number of villages having Educational, Medical and other amenities in villages- C.D. Block level.

Appendix -IA: Village by number of Primary schools.

Appendix- IB: Village by Primary, Middle and secondary Schools.

Appendix -IC: Villages with different sources of drinking water facilities available.

Appendix -II : Villages with 5,000 and above population which do not have one or more amenities available.

Appendix -III: Land utilization data in respect of Census towns.

Appendix -IV: C.D. Block wise list of inhabited villages where no amenity other than drinking water facility is available.

Appendix-V : Summary showing number of villages not having Scheduled Caste population.

Appendix-VI : Summary showing number of Villages not having Scheduled Tribe population.

Appendix-VII A: List of villages according to the proportion of the Scheduled Castes to the total population by ranges.

Appendix VII B: List of villages according to the proportion of the Scheduled Tribes to the total population by ranges.

Appendix-VIII : Number of villages under each Gram Panchayat (C.D. Block wise).

Note explaining the abbreviations used in Town Directory 2011 Census:-

Statement I:- Status and Growth History.

Column I- Serial Number :- Self explanatory.

Column 2:- Class, Name and civic status of town:- The Class is presented according to population of the towns in 2011 Census as follows:

Population	Class
100,000 and above	I
50,000-99,999	II
20,000-49,999	III
10,000-19,999	IV
5,000-9,999	V
Below- 5,000	VI

The following abbreviations are used to denote the Civic Status of the town.

Civic Status	Codes
i) Municipal Corporation	M.Corp
ii) Municipal Committee	MC
iii) Municipal Council	M Cl
iv) City Municipal Council	CMC
v) Town Municipal Council	TMC
vi) Municipal Board	MB
vii) Municipality	M

viii) Cantonment Board/ Cantonment	CB
ix) Notified Area	NA
x) Notified Town	NT
xi) Notified Area Committee /Notified Area Council	NAC
xii) Notified Town Area	NTA
xiii) Industrial notified Area	INA
xiv) Industrial Township	ITS
xv) Township	TS
xvi) Town Panchayat	TP
xvii) Nagar Panchayat	NP
xviii) Town Committee/Town area Committee	TC
xix) Small Town committee	ST
xx) Estate office	EO
xxi) Gram panchayat	GP
xxii) Census Town	CT

Column 3-25:- These columns are self explanatory.

Statement II:-Physical Aspects and location of Town, 2009.

Column 1-2 :Serial number and Name of town:- Self explanatory.

Column 3 to 5 : Physical Aspects :- In these columns the Rainfall and Maximum and Minimum Temperature of the town is recorded.

Columns 6 to 12 :- Name and road distance of the town (in kms) from the State headquarters, District headquarters, Sub-divisional/ Taluk/Tahsil/ Police station/ Development Block/Island HQ., Nearest city with population of five lakh and more, Railway station and Bus route is recorded in these columns respectively. If the names mentioned in these columns are the same as the referent town itself, the distance is recorded as (0) zero.

Statement III :- Civic and other Amenities, 2009

Column 1- 2 :Serial number and name of town:- Self explanatory.

Column 3:Road length (in km):- The information about the road length (in km)

within the limit of the town is recorded in this column.

Column 4 to 7- System of drainage:- The system of drainage available in the town is indicated in these columns by the following codes.

<u>System of drainage</u>	<u>Codes</u>
Open drains	OD
Closed drains	CD
Both drains	BD

Column 8 to 11-Number of latrines:- The number of various types of latrines available in the town is indicated in these columns.

Column No. 12 & 13 –Protected water supply :- The information on source of water supply and system of water storage with capacity available in the town are given in these columns in the following codes:

Column 12 (Sources of water supply):-

i) Tap water	T
ii) Tube-well water	TW
iii) Tank water	TK
iv) Well water	W

Column 13 (System of water storage):-

i) Over Head Tank	OHT
ii) Service Reservoir	SR
iii) River Infiltration Gallery	RIG
iv) Bore well pumping System	BWP
v) Pressure Tank	PT

The information on 2 major source of water supply is given in column 12 and the system of water storage with capacity against each in kilo-litres (in bracket) is presented in column 13.

Column 14- Fire Fighting Service :- In case the fire fighting service is available in the referent town, 'yes' is recorded. If the facility is not available within the town, the name of the nearest place having this facility with its distance from the referent town has been recorded.

Column 15 to 19- Electrification(Number of connections):- Different types of electric connections have been shown in these columns, i.e., Domestic, Industrial, Commercial, Road lighting (point) & others.

Statement IV: Medical Facilities, 2009:-

Column 1-2 Serial number and Name of town:-
Self explanatory.

Column 3 to 13 :- The number of various medical institutions such as Hospitals, Dispensaries, Health Centre, Family Welfare Centre, Maternity and Child Welfare Centre, maternity Homes, T.B. hospital/ clinic, Nursing Homes, Charitable Hospital/ Nursing Home, Mobile Health Clinic and Others as available in the town, are indicated in these columns (along with number of beds in brackets)

If the medical facility is not available in the town, the name of the nearest place and its distance in kilometres from the town where the facility is available is mentioned.

Column 14 – Veterinary Hospital:- The Number of Veterinary Hospitals available in the town is given in this column.

Column 15- Medicine Shop :- The number of Medicine shops available in the town is given in this column.

Statement V: Educational, Recreational and Cultural Facilities, 2009:-

Column 1 to 2- Serial number and Name of town:- Self explanatory.

Column 3 to 15 Educational Facilities :- The information on number of Primary school, Middle school, Secondary school, Senior Secondary school, Arts/Science/ Commerce colleges (of degree level and above), Medical colleges, Engineering colleges, Management Institute/Colleges, Polytechnics, Recognised Shorthand, Typewriting and vocational training Institutions, Non-formal Education Center (Sarva Shiksha Abhiyan Center), Special School for disabled and others available in the town, are indicated in these columns.

If an educational facility is not available in the town, the name of the nearest place and its distance

in kilometres from the town where the facility is available is mentioned.

Column 16 to 23- Number of Social , Recreational and Culture Facilities:-

The information on No. Of Home Orphanage, Working women's hostels (with No. of seats in bracket), No. of Old Age Home, Stadium, Cinema Theatre, Auditorium/ Community halls, Public libraries and Reading rooms available in the town are given under these column.

Statement VI:Industry and Banking 2009:-

Column 1-2: Serial number and Name of town:-
Self explanatory.

Column 3 to 5: Names of three most important commodities manufactured :- The names of three most important commodities manufactured in the town are given under these columns.

Column 6 to 8- Number of banks :- The number of banks available in the referent town both commercial and Co-operative banks are recorded against these columns.

Column 9 to 10: Number of Agricultural and Non- Agricultural Credit Societies:- The number of Agricultural and Non Agricultural Credit Societies available in the referent town are given in these columns.

Statement VII: Civic and other Amenities in Slums, 2009.

This statement VII provides information on Civic and other amenities in all slums whether notified or not and for all towns having statutory bodies, like Municipality, Municipal Corporation, Town area committee etc.

VILLAGE AND TOWN DIRECTORY

Section - I
Village Directory

NOTE EXPLAINING THE ABBREVIATIONS USED IN VILLAGE DIRECTORY

1. Educational Amenities:-

The type of different educational facilities available in the village is given in numbers. Both Government and private educational facilities / institutions are considered for this-purpose. If there are composite schools like Middle schools with Primary classes, or Secondary schools with middle classes, these are included in the number of Primary and Middle schools respectively. For example, if in a village there are two Primary schools and one Middle school with primary classes, the number of Primary schools in the village are given as three and that of Middle school as one even though there may be only three educational institutions. So also in case of Secondary schools. For better understanding, the distinctiveness of different types of schools is depicted hereunder:

1.1 Pre-primary (PP):

Now-a-days, the children are sent to schools at a very early stage. Lot of pre-primary schools, private schools in particular, have come up in villages and towns. These may or may not be recognized by the competent authorities. Even many Secondary schools have classes starting from preprimary level. Pre-primary classes include Nursery, K.G, Pre-basic, Play school, etc.

1.2 Primary School (P):

Schools providing education from Standard 1 and upward up to and inclusive of Standard V are classified as Primary Schools.

1.3 Middle School (M): Schools providing education from Standard VI and upward up to and inclusive of Standard VIII are classified as Middle Schools. A School with Class 1 to VIII is treated as two units, i.e. one Primary School and one Middle School.

1.4 Secondary School (S): Schools providing education from Standard IX and upwards up to and inclusive of Standard X are classified as Secondary Schools. A composite school with 1 to X standard is treated as three separate units and counted separately under the categories of Primary School, Middle School and Secondary School.

1.5 Senior Secondary School (SS): Schools and colleges that provide education for Standards XI and XII and first and second year of the Pre-University Course fall under this category. There are Senior Secondary Schools with Standard I and upwards up to Standard XII.

1.6. Degree College:

(i) **Arts/Science/Commerce :** These are all educational institutions that provide post-PUC level education leading to University degree/diploma in any subject or combination of subjects and also post-graduate levels of education. The college offering courses in Arts, Science or Commerce either separately or in combination are covered under this category.

(ii) Engineering College (E):

It is a graduate/post-graduate degree college providing Bachelor of Engineering (BE) or Bachelor of Technology (B. Tech.) or post-graduate engineering degrees like M.Tech.

(iii) Medical Colleges:

These are graduate/post-graduate degree colleges providing MBBS or equivalent degree in alternative medicine like Ayurveda, Unani, Homeopathy etc. or post-graduate medical degrees like M.D or equivalent in the above branches of medicine.

1.7. Management College/ Institute (MI): It offers courses like Diploma in Management, Post-Graduate Diploma in Management, Masters of Business Administration (MBA) and specializations in different disciplines of Management like Marketing, Human Resources Development (HRD) etc.

1.8. Polytechnic (Pt): An Institution providing certificate/diploma (not equivalent to degree) in any technical subject like engineering, vocational courses like embroidery, fashion designing etc. It may be both Government and Private.

1.9. Vocational School/ITI: It is a vocational training institute imparting trainings in specific fields acquiring necessary skill, which will make the trainees employable or create them opportunities of self-employment. Trainings offered by Industrial Training Institutes (ITI) fall under this category.

1.10. Non-formal Education/Training Centre (NFTC): Non-vocational education centers, established by the Central and State Governments provide educational facilities to the interested persons irrespective of educational qualification, and age. These education centers are open to all.

1.11. Special School for Disabled: There are Government and Government recognized institutions/

organizations engaged for providing education to different groups of disabled persons.

2. Medical Facilities:

2.1 Hospital-Allopathic and Hospital-Alternative medicine:

A hospital is an Institution, where sick or injured are given medical or surgical care. Bed strength differs from hospital to hospital ranging from 31 to 500 depending upon whether these are sub-district, sub-divisional or district hospitals. If there is hospitals providing facilities under different systems of medicines such as, Allopathy, Ayurveda, Unani and Homeopathy etc., these details are given separately.

(a) Allopathy: The system of medical practice, which treats disease by the use of remedies which produce effects different from those produced by the disease under treatment.

(b) Ayurveda: Ayurveda means 'Science of life'. The philosophy of Ayurveda is based on the theory of Pancha Mahabhootas (Five elements) of which all the objects and living bodies are composed of. The combination of these five elements are represented in the form of Tridosha: Vata, Pitta and Kapha. These three 'doshas' are physiological entities of living beings. Ayurveda developed into eight distinct specialities, i.e., Internal Medicine, Pediatrics, Psychiatry, Eye and ENT, Surgery, Toxicology, Geriatrics and Science of virility. Two types of treatments, Preventive and Curative, are given in Ayurveda.

(c) Unani: Treatment of Unani consists of three components, namely, preventive, promotive and curative. Unani system of medicine has been found to be efficacious in conditions like Rheumatic Arthritis, Jaundice, Filarisis, Eczema, Sinusitis and Bronchial Asthma. For the prevention of the disease and promotion of health, the Unani System emphasizes six essentials: pure air, food and water, physical movement and rest, psychic movement and rest, sleep and wakefulness and retention of useful materials and evacuation of waste materials from the body.

(d) Homoeopathy: Treatment in Homoeopathy, which is holistic in nature, focuses on an individual's response to a specific environment. Homoeopathic medicines are prepared mainly from natural substances such as plant products, minerals and animal sources. Homoeopathic medicines do not have any toxic, poisonous or side effects. Homoeopathic treatment is economical as well and has a very broad public acceptance.

2.2 Community Health Centre (CHC): Community Health Centres are designed to provide referral health care for cases from PHC and those in need of specialist health care approaching the CHC directly. 4 PHCs are included under each CHC thus catering approximately 80,000 populations in tribal/hilly areas and 1, 20,000 populations for plain areas. CHC is a 30- bedded hospital providing specialist care in Medicine, Obstetrics and Gynaecology, Surgery and Paediatrics.

2.3 Primary Health Centre (PHC): A Primary Health Centre is the first contact point between a village community and the Government medical officer. A PHC covers a population of 20,000 in hilly, tribal or difficult areas and 30,000 populations in plain areas with 4-6 indoor/observation beds. It acts as a referral unit for 6 sub-centres. It has a medical officer and para medical staff.

2.4 Primary Health Sub- Centre (PHS): A Primary Health Sub-centre is the first contact point between the primary health care system and the community. As per the population norms, one PHS is established for every 5,000 population in plain areas and 3,000 population in hilly/ tribal/ desert areas. Each PHS has a sanctioned strength of one male and one female health worker.

2.5 Maternity and Child Welfare Centre (MCW): It provides pre-natal and post-natal services for both mother and child. The services include regular check-up of pregnant women, giving folic tablets, counseling, delivery, immunization of children with check-up etc.

2.6 TB Clinic (TBC): The diagnosis and treatment of TB are functions of the general health services and hence it is a part and parcel of Primary Health Care. Specialized units such as the District Tuberculosis Centre (DTC) act as referral centres. TB clinics are established by the Government of India under the National Tuberculosis Control Programme and implemented through a network of DTC. The DTC is the nodal point for TB control activities in the district and it also functions as a specialized referral centre. The functions of sub-district level Tuberculosis Unit (TU) are implementation, monitoring and supervision of TB control activities in its designated geographical areas.

2.7 Health Centre: Clinic where medicine and medical supplies are dispensed. It has no in-patient facility. A clinic (or an outpatient clinic) is a small private or public health facility that is devoted to the care of outpatients, often in a community, in contrast to larger hospitals, which also treat inpatients.

2.8 Dispensary: Place where patients are treated and medicines provided but with no in-patient facility. Immunizations, MCH Services and sometimes pathological tests are carried out here. It may be of allopathic or any alternative medicine.

2.9 Veterinary Hospital: Mostly run by the State Government or local body for treatment and preventive measures against diseases of domestic animals like cows, buffaloes etc in rural areas.

2.10 Mobile Health Clinic: These are Mobile vans well equipped with a range of health services to villages located far away from the CHCs, PHCs or any public health sources. The vans visit villages on designated days to deliver the health care services. The services generally offered are OPD, ante-natal and post-natal, B.P. examination, X-ray, ECG, Immunization, First Aid etc.

2.11 Family Welfare Centre: Check-up and counseling is provided to the pregnant and married women regarding small family norm and devices for having a small family. Temporary and permanent contraceptive devices are provided here.

2.12 Nursing Home: A nursing home is a long – term care facility licensed by the state that offers 24-hour room and board and health care services including basic and skilled nursing care, rehabilitation and a full range of other therapies., treatments and programs to old and sick people. The difference between a hospital and a nursing home is that a nursing home gives importance to convalescence from a disease while a hospital gives medical treatment for the disease.

2.13 Medicine Shop: A shop which sells drugs and medicines of any system of medicine viz. allopathic, homeopathic, ayurvedic or unani medicines, is considered as a medicine shop. Sometimes some shops and Paan shops also keep ordinary medicines, like Crocin, Burnol etc. These shops are not taken as medicine shops.

3. Drinking water: The following are the main source of drinking water facility (ies) available in the village.

3.1 Tap Water-treated: This source of drinking water refers to a source of drinking water which is provided to the villagers through pipes within their premises or to the villagers through common taps (public taps/community water points) by the Government departments, local bodies, panchayats, public or private estate agencies, etc. after treatment.

Such a source is treated as ‘Tap water from treated source’.

3.2 Tap Water-un-treated: If the villagers are drawing drinking water through pipes either directly from a well or bore well or after pumping the well or tube well water, or the water is supplied through pipes to the households of the village or through public taps without treatment. Such a source is treated as ‘Tap water from un-treated source’.

3.3 Covered Well (CW): A well that is (1) covered on sides from run-off water (i.e., excess water from rain, snowmelt or other sources flows over the land) through a wall lining or casting that is raised above ground level on a platform that diverts spilled water away from the well and (2) covered so that bird droppings and animals cannot fall down the hole. It is considered as covered well.

3.4 Un-covered Well (UW): A well which is (1) un-covered on sides from runoff water, (2) un-covered from bird droppings and animals; or (3) both.

3.5 Hand Pump (HP): Hand pump means where ground water is taken out manually by operating a hand pump.

3.6 Tube Well / Borehole (TW): Tube well denotes the ground water source from where ground water is taken out through electrical or diesel pump. Spring, River/Canal, Tank/Pond/Lark are self explanatory.

4. Community Toilet Complex : Community Toilet may be constructed and maintained by Gram Panchayats or Private NGOs like Sulabh Sauchalaya or likes.

5. Rural Sanitary Mart or Sanitary Hardware Outlet (RSM): It is an outlet dealing with the materials, hardware and designs required for the construction of not only sanitary latrines but other sanitary facilities such as compost pit, washing platform and other sanitation and hygiene accessories required for individuals, households and the environment in the rural areas.

6. Community bio-gas or recycle of waste for productive use: Many of the solid wastes having economic values but put for disposal can be recycled for reuse. For example, food, cow dung, leaves, vegetable, paper, wood, plastics, old cloth etc. However, some of the wastes are not recyclable. These are carbon paper, thermo coal etc. When recyclable solid wastes is subjected to decomposition, bio-gas could be produced under favourable conditions. These systems of recycling may be there

at the village level organized by Gram Panchayats with technical support from Governments or non-government organizations.

7. Communication and transport Facilities:

7.1 Post Office (PO): Self-explanatory.

7.2 Sub-Post Office (SPO): Sub-post office includes Extra Departmental Post Offices and those providing franchise postal services and also part time services in lieu of some honorarium. The limited postal services include sale of stamps, receipt of letters and money orders and also distribution of letters.

7.3 Post & Telegraph Office (PTO): Telegraph office is set up by the Government to enable people to send or receive telegrams. If the phonogram facility is available (though the Telegraph office may not be equipped with Morse Code Transmitters), the village is considered to be having telegraph facility.

7.4 Telephones (landlines): If the village is having the Public Call Office (PCO) either run by the Post Office or by individuals or by a private shop, then the village is considered to be having telephone facility.

7.5 Public Call Office (PCO)/Mobile PCO: Self explanatory.

7.6 Mobile Phone Coverage: Mobile phones are now very common particularly in urban areas. Some villages by virtue of being in close proximity to the urban areas also enjoy the benefits of the mobile phone services. Even if a few villagers avail the services of mobile phones, then the village is considered to be having access to mobile phone.

7.7 Internet Cafes/Common Service Centres (CSC): If the village is having the facility of Cyber Cafes or shops owned by private individuals providing the facility of surfing of the internet, then the village is considered to be having access to internet/cyber cafe facility. Government of India formulated the scheme of CSC with the vision of providing all government services in an integrated manner at the door step of the citizen at an affordable cost even in the remotest corners of the country through a combination of it based as well as non-IT based services.

7.8 National Highway (NH): These are main highways running through the length and breadth of the country. Each NH is numbered like NH-1, NH-2 for easy identification.

7.9 State Highway (SH): These are roads of a state linking district headquarters and important cities within

a State and connecting them with NHs or Highways of the neighboring States.

7.10 Major District Roads (MDR): These are important roads within a district, serving areas of production and markets and connecting these with each other or with the main Highways.

7.11 Other District Roads (ODR): These are roads serving rural areas of production and providing them with outlet to market centres, taluka headquarters, block development head quarters or other main roads.

7.12 Village Road: The approach to village refers to the state of road etc., leading to the village. This is to see whether the village is approachable both in fair and foul weather, and whether it is inaccessible only for some time in the year.

7.13. Black-Topped (Pucca) Road (BTR): A road provided with a bituminous surfacing.

7.14 Gravel (Kuchha) Road (GR): A road constructed using well compacted crushed rock or gravel material (coarse sand, small stones), which is fairly resilient and does not become slippery when wet.

7.15 Water Bound Macadam (WBM): This is the road layer made of crushed or broken mixture of sand and rock fragments mechanically interlocked by rolling and voids filled with screening and binding material with the assistance of water.

7.16 Foot Path (FP): A trodden path for the use by pedestrians and in some cases bicycles. The Foot Paths are not suitable for vehicular traffic except bicycles in some cases. Most of the interior/forest villages are connected by Foot Paths.

8. Banks and Credit Societies: - Banking facility means a place where a person can operate a bank account.

8.1 Commercial Bank (CB): These may be banks wholly owned by the Government of India. or by Indian or Foreign Companies.

8.2 Cooperative Banks (Coop. B): A co-operative bank is a financial entity which belongs to its members, who are at the same time the owners and the customers of their bank. Cooperative banks are often created by persons belonging to the some local or professional community or sharing a common interest. These banks are registered under the Cooperative Societies Act. The cooperative banks are regulated by RBI and are covered by the Banking

Regulations Act, 1949. **8.3 Agricultural Credit Society (ACS):** Major objectives of the ACS are to supply agricultural credit to meet the requirements of funds for agricultural production, the distribution of essential consumer commodities, the provision of storage and marketing facilities and for light agricultural implements and machinery. **8.4 Non-Agricultural Credit Society (NCS):** These societies include consumer cooperative societies and also credit cooperative societies of certain categories of persons like teachers, health workers, etc.

9. Miscellaneous Facilities: **9.1 Self-help Group (SHG):** Self-Help Groups are groups of between 10-25 women created by either NGOs or under the SGSY (Swarnjayanti Gram Swarozgar Yojana) for the purposes of meeting local credit needs. They are sometimes called Mahila Mandals in villages.

9. 2. Public Distribution System (PDS) shop: The shops through which some essential commodities are sold by the government at subsidized rates. They may also be known as ration shops and control shops.

9.3. Mandis/Regular Market: These are those clusters of shops with or without fixed premises which are open on at least six days a week and opens at least from morning hours to dusk.

9.4. Weekly Haat: These are those clusters of shops with or without fixed premises which are open once a week.

9.5. Agricultural Marketing Society: It is a common platform to analyse the issues among all the individuals and institutions in the field of agricultural marketing.

9.6. Nutrition Centre: Integrated Child Development Services (ICDS): The Integrated Child Development Services (ICDS) Scheme set up by the Government of India with the objective of providing following package of services to the children under 6 years and pregnant and lactating mothers in villages such as; Immunization, Health Check-up, Referral Services, Pre-school Non-formal Education and Nutrition & Health Education.

9.7. Anganwadi Centre: Each centre under the ICDS scheme is run by an Anganwadi Worker. One Anganwadi worker is appointed for specified population of the village. They are basically local women. They are assisted by Anganwadi helper. They provide pre-school non-formal education at the Centre and provide food to the children.

9.8. Accredited Social Health Activist (ASHA): ASHA is a health activist in the community who will create awareness on health and its social determinants and mobilize the community towards local health planning and increased utilization and accountability of the existing health services. She would be a promoter of good health practices. She will also provide a minimum package of curative care as appropriate and feasible for that level and make timely referrals. She will act as a motivator of different types of health related activities. Unlike ANM, she will not be involved in any clinical activities like immunization.

9.9. Sports Club/Recreation Centre: Indoor and out-door games are arranged by the Club and activities like wrestling, Judo Karate etc. are also done there.

9.10. Cinema/Video Hall (CV): If regular cinema houses licensed by Government is available, then the town/village is considered to be having the facility of Cinema Hall. Video hall owners screen films in their own or hired premises.

9.11. Public Library: Books are kept there which can be accessed by the public on loan basis. These may be sponsored by Government or Local Body or Panchayat or any influential person. Free service or nominal charges are made for using the facility.

9.12. Public Reading Room: Here the public may read newspapers and magazines. These may be sponsored by Government or Local Body or Panchayat or any influential person.

9.13. Newspaper Supply: The availability of the Newspaper(s), both in English or vernacular, in the village is considered to having the said facility.

10. Availability of Electricity/Power. If power is actually available, whatever may be the form of its use, it is indicated affirmative. If the village is having electricity for domestic purposes and the residents are using the same for domestic use, then it is considered that domestic power supply is available. If the electricity authority has not given domestic supply to the households on their request and people are using unauthorized electricity either by stealthily or misuse the supply meant for agricultural or industrial purposes, then it is not considered as availability of electricity for domestic purposes. However, if the village goes out of power due to temporary technical problems such as, transformer failures, theft of electrical equipment, etc., it is considered that electricity is available. Supply of electricity is considered available even when there is a temporary

ban on new domestic connections. Connections to residential houses, bungalows, clubs, hostels and hospitals run on non-commercial basis, charitable, educational and religious institutions are included in the domestic category.

10.1 Power Supply for domestic use: This category includes electricity used only for domestic consumption.

10.2 Power supply for agricultural use: This category includes all electricity connections given to the farmers for conducting various agricultural activities including irrigation.

10.3 Power supply for commercial use: This category includes electricity connections given for workshops, industries etc. or for any commercial purposes.

10.4 Power supply for all uses: This category includes electricity connection is available for domestic use, agricultural use, and for any commercial purposes.

11. Land Use Pattern: The land use area of the villages is given in hectares. The land use pattern in the Village Directory conform to the pattern of classification of land use as recommended by the Ministry of Agriculture, Government of India. The Ministry has recommended the maintenance of records of land use pattern under the 9 categories as indicated in the Village Directory.

12. System of drainage : Generally, by drainage system, we mean the network of mains and branches of underground conduits for the conveyance of sewerage to the point of disposal. Sewers that carry only household and industrial wastage are called separate sewers; those that carry storm water from roofs, streets and other surfaces are known as storm water drains, while those carrying both sewage and storm water are called combined sewers. However, in towns, which are not provided with such underground sewerage system, it is mentioned whether it has open drainage system. There may be possibility of the town having both closed as well as open drainage systems.

13. Type of latrines: The data on various types of latrines both public and private together are collected. The three types of latrines considered here are, Pit Latrine, Flush/Pour Flush Latrine and Service Latrine. **(i) Pit System:** The latrines are attached to the pit that is dug into the ground for the reception of night soil, are reckoned as pit latrine. **(ii) Flush/pour flush:** A flush latrine uses a cistern or holding tank for flushing water and has a water seal, which is a U-shaped pipe, below

the seat or squatting pan that prevents the passage of flies and odours. A pour flush latrine uses a water seal, but unlike a flush latrine, a pour flush latrine uses water poured by hand for flushing (no cistern is used). **(iii) Service:** Type of latrine from where night soil is removed manually by scavengers. All other types of latrines are covered under "Others" category.

14. Protected Water Supply- Source and capacity of Storage system: There are various sources of water supply and its storage system in the town

14.1 Service Reservoir: A service reservoir is a water storage container that holds clean water after it has been treated in a water plant, and before it is piped to the end users. These containers are covered, and are designed to keep the water safe from contamination. Their main purpose is to provide a buffer within the water supply system so that water supplies can be maintained across periods of varying demand.

14.2 River Infiltration Gallery: Infiltration Galleries are capable of supplying large quantities of water, and are used where wells are unable to supply water needs, i.e. where an impermeable rock barrier affects well efficiency, or where surface water sources are too shallow for **intake screens**. Infiltration galleries are one or more horizontal screens placed adjacent to (on-shore), or directly underneath (bed-mounted), a surface water source.

14.3 Bore Well Pumping System: A bore well is a well of 6" to 12" in diameter drilled into the earth for retrieving water. The depth of a bore well can vary from 50 feet to 3000 feet. Water is pumped out to surface through electricity/generator.

14.4 Pressure Tank: Tank that is used to ensure consistent water pressure and for storage of water. Usually located in basement of house but sometimes (in older settings) located in well pit.

15. Road lighting (Points): Road lighting means the number of street lights that are maintained in the town.

16. Home Orphanage: Orphanage is the name to describe a **residential institution** devoted to the **care of orphans** – children whose parents are deceased or otherwise unable to care for them. Parents, and sometimes grandparents, are legally responsible for supporting children, but in the absence of these or other relatives willing to care for the children, they become a **ward of the state**, and orphanages are a way of providing for their care and housing.

17. Working women’s hostel: These may be recognised or non-recognised by any public authority. The data on number of working women’s hostels available in the town are collected with number of seats.

18. Old Age Home: There are two types of Old Age Homes in India. One is the “Free” type which cares for the destitute old people who have no one else to care for them. They are given shelter, food, clothing and medical care. The second type is the “Paid” home where care is provided for a fee. Nowadays, such “Retirement” homes have become

very popular in India and they are well worth considering.

19. Stadium: A stadium is a place, or venue, for (mostly) outdoor **sports**, concerts or other events, consisting of a field or stage partly or completely surrounded by a structure designed to allow spectators to stand or sit and view the event.

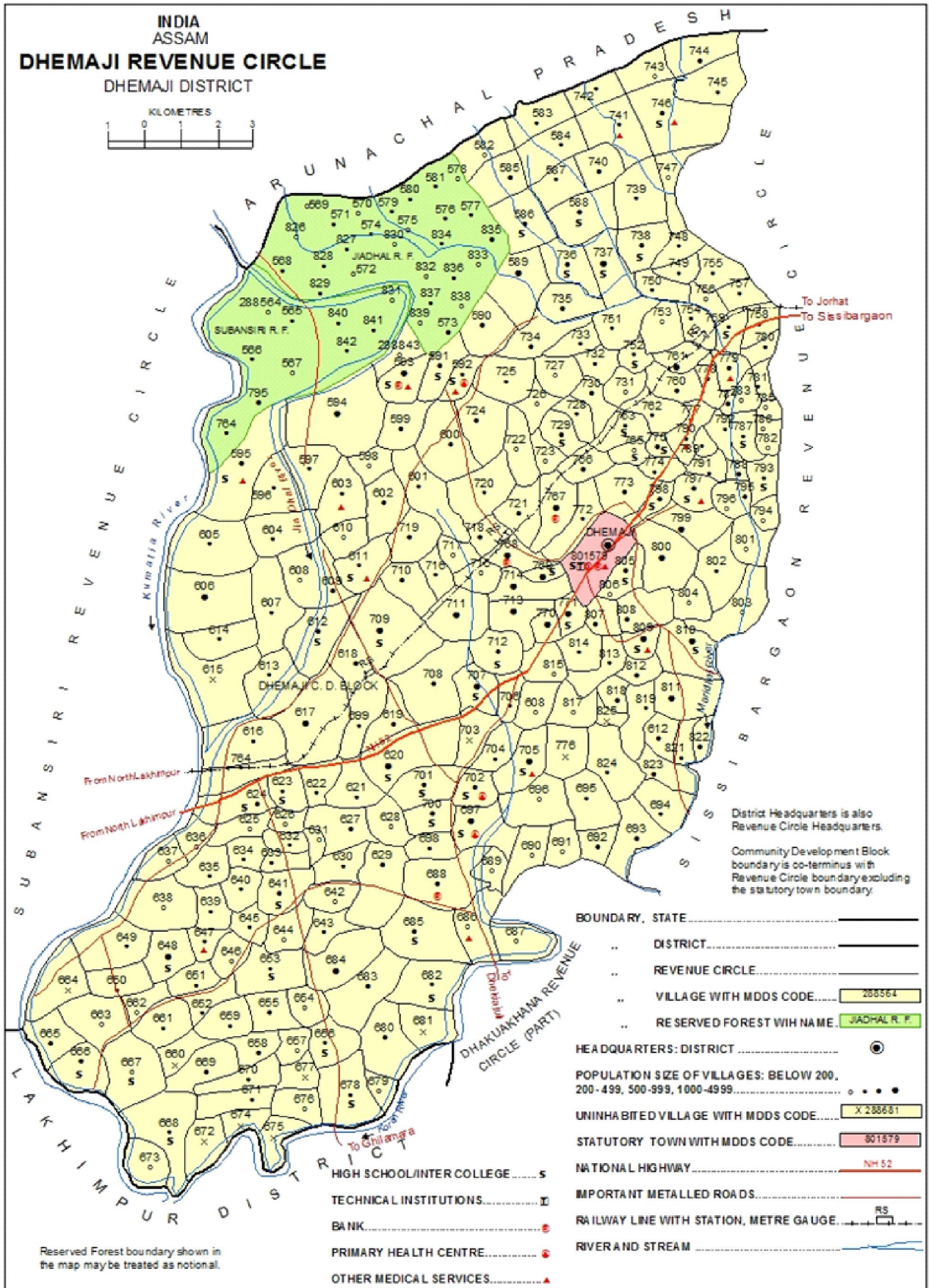

20. Auditorium/Community Hall: These are the places where meetings, social functions etc. are organised.

(a) List of villages merged in towns and outgrowths at 2011 Census

There is no cases of Villages merged in towns and outgrowths in Dhemaji district during Census 2011.

RC Maps Showing CD Boundaries

INDIA
ASSAM
DHEMAJI REVENUE CIRCLE
DHEMAJI DISTRICT



District Headquarters is also Revenue Circle Headquarters.
Community Development Block boundary is co-terminus with Revenue Circle boundary excluding the statutory town boundary.

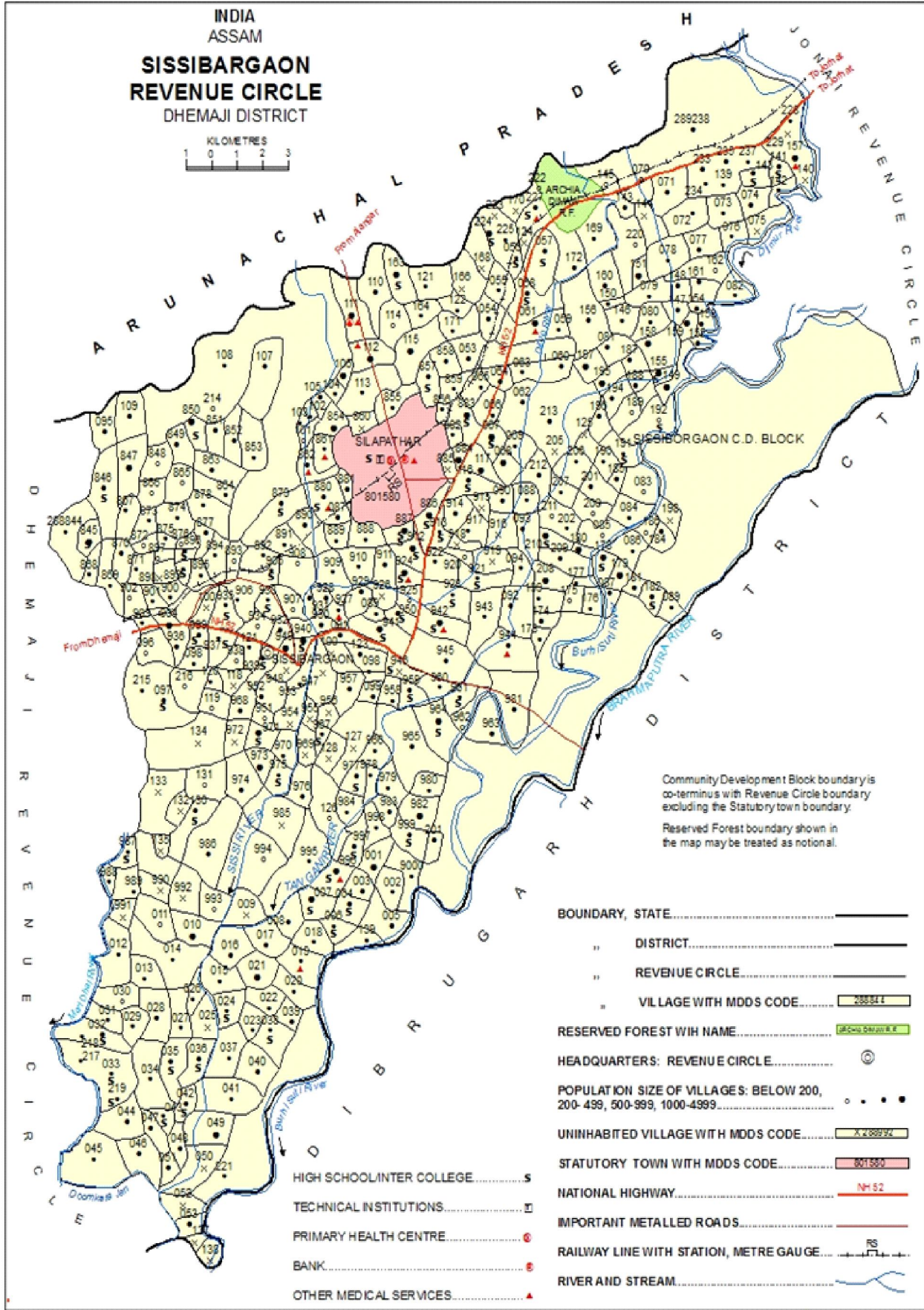

BOUNDARY, STATE	-----
.. DISTRICT	-----
.. REVENUE CIRCLE	-----
.. VILLAGE WITH MDDS CODE	288564
.. RE SERVED FOREST WITH NAME	JADHAL R. F.

HEADQUARTERS: DISTRICT	●
POPULATION SIZE OF VILLAGES: BELOW 200.	○
200-499, 500-999, 1000-4999	○ ○ ○ ○
UNINHABITED VILLAGE WITH MDDS CODE	X 288681
STATUTORY TOWN WITH MDDS CODE	801579
NATIONAL HIGHWAY	NH 52
IMPORTANT METALLED ROADS	—
RAILWAY LINE WITH STATION, METRE GAUGE	RS
RIVER AND STREAM	~~~~~

- HIGH SCHOOL/INTER COLLEGE S
- TECHNICAL INSTITUTIONS D
- BANK ●
- PRIMARY HEALTH CENTRE ●
- OTHER MEDICAL SERVICES ▲

Reserved Forest boundary shown in the map may be treated as notional.

INDIA
ASSAM
**SISSIBARGAON
REVENUE CIRCLE**
DHEMAJI DISTRICT

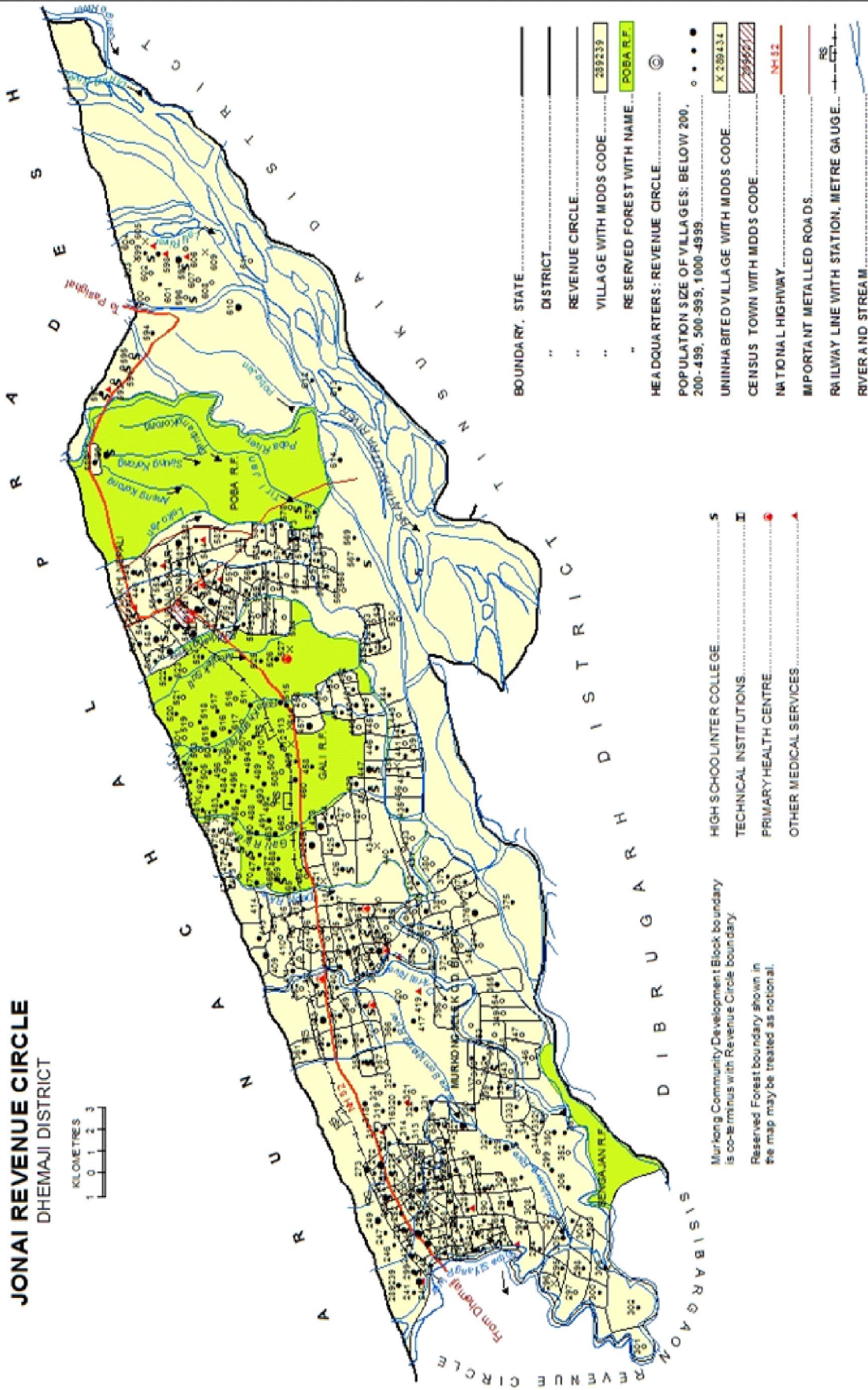


Community Development Block boundary is co-terminus with Revenue Circle boundary excluding the Statutory town boundary.
Reserved Forest boundary shown in the map may be treated as notional.

- BOUNDARY, STATE.....
- " DISTRICT.....
- " REVENUE CIRCLE.....
- " VILLAGE WITH MDDS CODE.....
- RESERVED FOREST WITH NAME.....
- HEADQUARTERS: REVENUE CIRCLE.....
- POPULATION SIZE OF VILLAGES: BELOW 200, 200-499, 500-999, 1000-4999.....
- UNINHABITED VILLAGE WITH MDDS CODE.....
- STATUTORY TOWN WITH MDDS CODE.....
- NATIONAL HIGHWAY.....
- IMPORTANT METALLED ROADS.....
- RAILWAY LINE WITH STATION, METRE GAUGE.....
- RIVER AND STREAM.....

- HIGH SCHOOL/INTER COLLEGE.....
- TECHNICAL INSTITUTIONS.....
- PRIMARY HEALTH CENTRE.....
- BANK.....
- OTHER MEDICAL SERVICES.....

INDIA
ASSAM
JONAI REVENUE CIRCLE
DHEMAJI DISTRICT

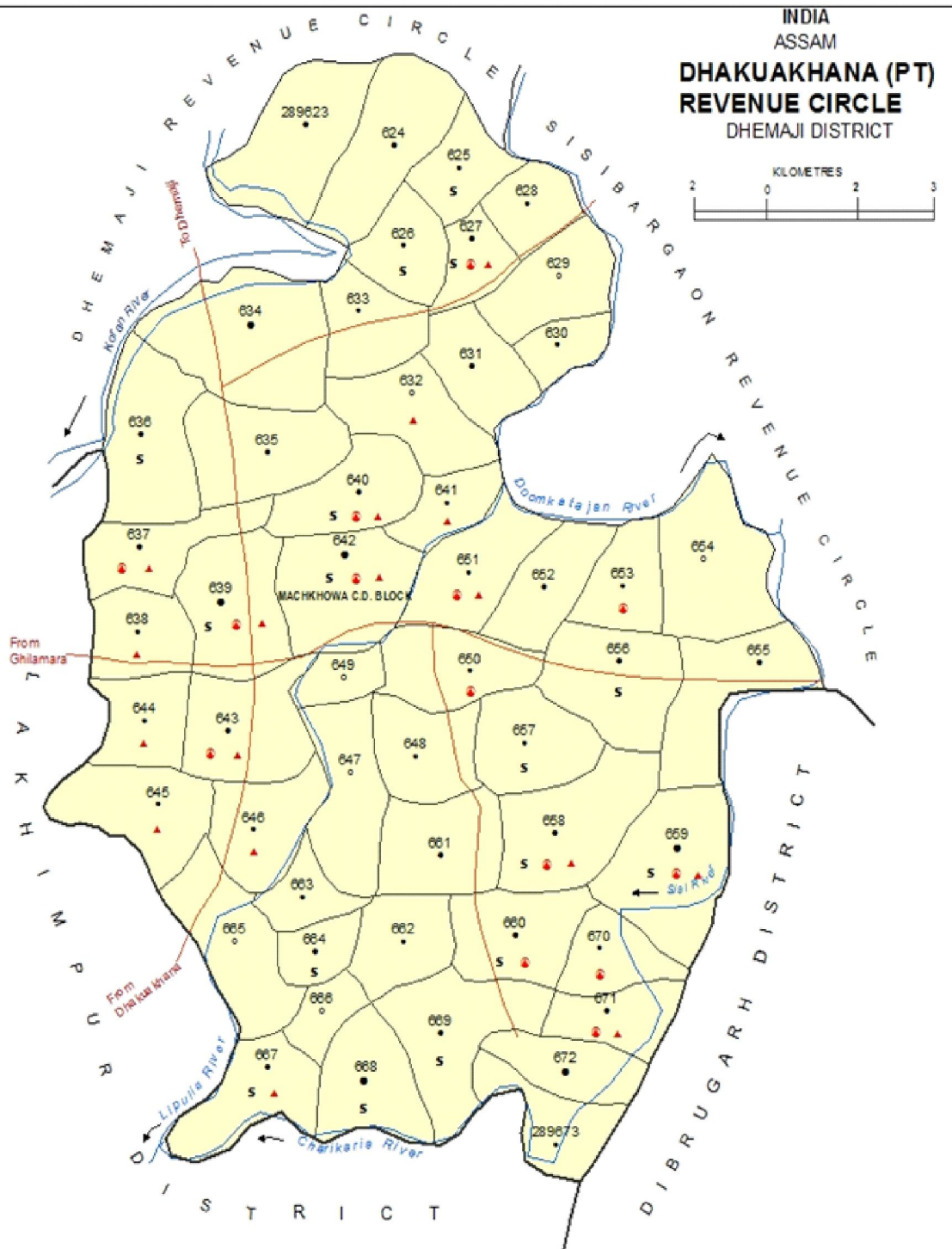


- BOUNDARY, STATE.....
- " " DISTRICT.....
- " " REVENUE CIRCLE.....
- " " VILLAGE WITH MDDS CODE..... 289239
- " " RESERVED FOREST WITH NAME..... POBA R.F.
- HEADQUARTERS: REVENUE CIRCLE..... ©
- POPULATION SIZE OF VILLAGES: BELOW 200, 200-499, 500-999, 1000-4999.....
- UNINHABITED VILLAGE WITH MDDS CODE..... X 289434
- CENSUS TOWN WITH MDDS CODE.....
- NATIONAL HIGHWAY..... NH 52
- IMPORTANT METALLED ROADS.....
- RAILWAY LINE WITH STATION, METRE GAUGE..... RS
- RIVER AND STREAM.....

- HIGH SCHOOL/INTER COLLEGE..... S
- TECHNICAL INSTITUTIONS..... I
- PRIMARY HEALTH CENTRE..... B
- OTHER MEDICAL SERVICES..... A

Murong Community Development Block boundary is co-terminus with Revenue Circle boundary.
Reserved Forest boundary shown in the map may be treated as notional.

INDIA
ASSAM
**DHAKUAKHANA (PT)
REVENUE CIRCLE**
DHEMAJI DISTRICT



- BOUNDARY, DISTRICT.....
- .. REVENUE CIRCLE.....
- .. VILLAGE WITH MDS CODE..... 289623

- IMPORTANT METALLED ROADS.....
- RIVER AND STREAM.....
- HIGH SCHOOL/INTER COLLEGE..... S
- PRIMARY HEALTH CENTRE..... ●
- OTHER MEDICAL SERVICES..... ▲

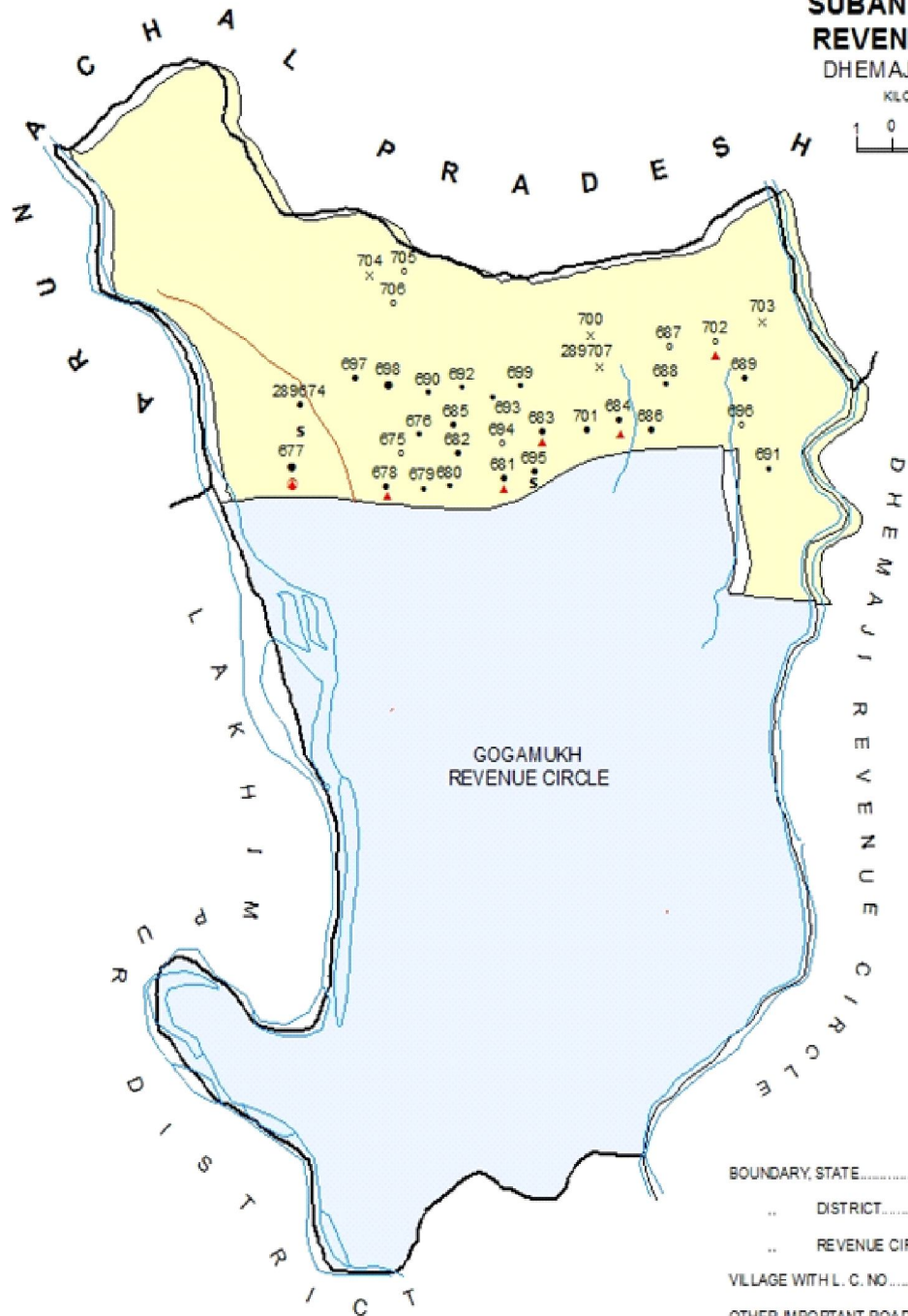
POPULATION SIZE OF VILLAGES: BELOW 200, 200-499, 500-999, 1000-4999

Headquarters of Dhakuakhana (pt) Revenue Circle is located in Dhakuakhana (pt) Revenue Circle of Lakhimpur District.

INDIA
ASSAM

**SUBANSIRI (PT- II)
REVENUE CIRCLE**
DHEMAJI DISTRICT

KILOMETRES

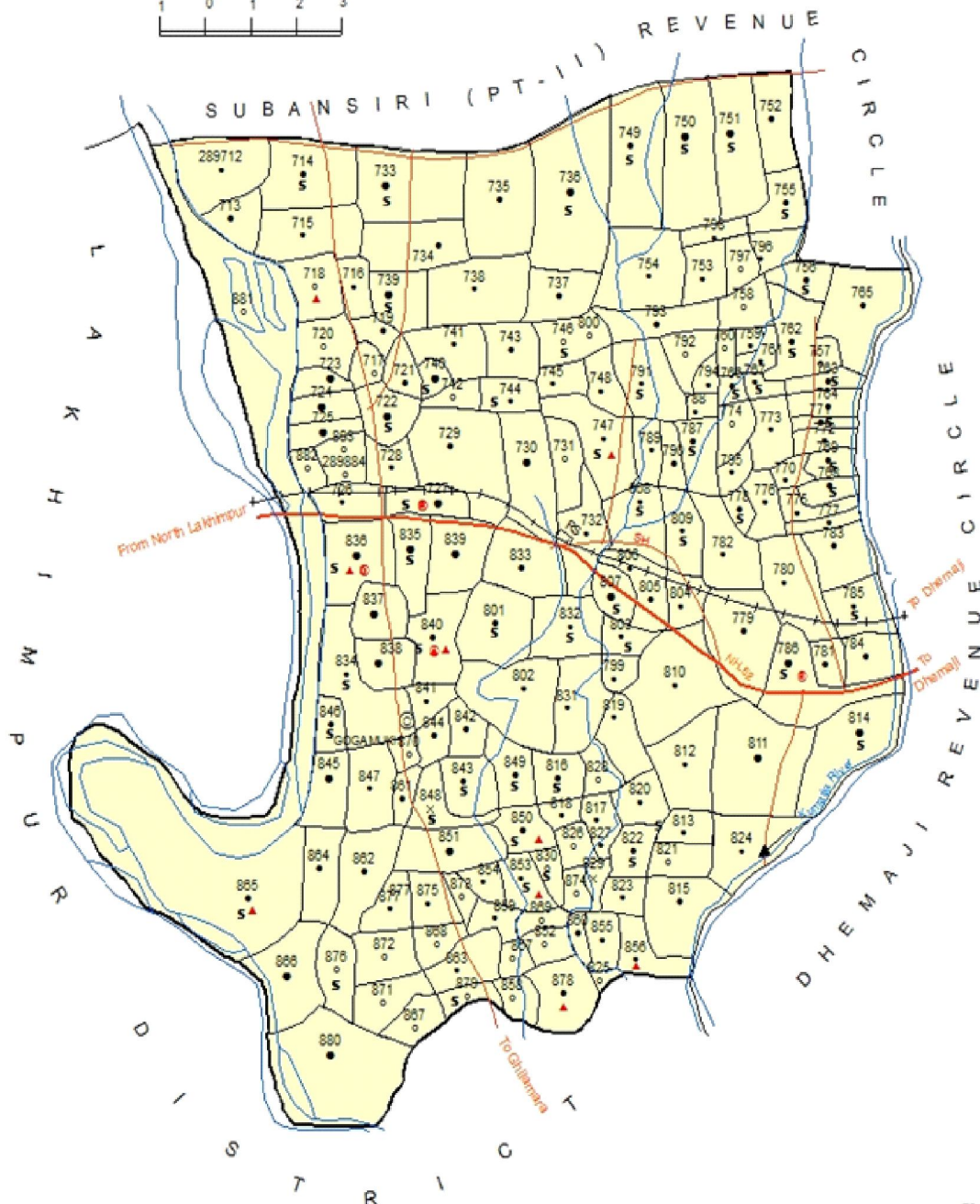


- BOUNDARY, STATE.....
- .. DISTRICT.....
- .. REVENUE CIRCLE.....
- VILLAGE WITH L. C. NO.....
- OTHER IMPORTANT ROADS.....
- RIVER AND STREAM.....
- HIGH SCHOOL/INTER COLLEGE.....
- PRIMARY HEALTH CENTRE.....
- OTHER MEDICAL SERVICES.....

INDIA
ASSAM
GOGAMUKH REVENUE CIRCLE

DHEMAJI DISTRICT

KILOMETRES



BOUNDARY, DISTRICT.....	—————
REVENUE CIRCLE.....	—————
VILLAGE WITH L. C. NO.....	289712
HEADQUARTERS: REVENUE CIRCLE.....	⊙
NATIONAL HIGHWAY.....	NH-52
STATE HIGHWAY.....	SH
OTHER IMPORTANT ROADS.....	—————

RAILWAY LINE WITH STATION, METRE GAUGE.....	——— ———
RIVER AND STREAM.....	~~~~~
HIGH SCHOOL/INTER COLLEGE.....	S
BANK.....	⊖
DISPENSARY.....	⊕
PRIMARY HEALTH CENTRE.....	⊙
OTHER MEDICAL SERVICES.....	▲

**Alphabetical list of Villages of Dhemaji
District alongwith location code 2001 & 2011**

VILLAGE AND TOWN DIRECTORY

Serial No.	Village Name	PLCN 2011	PLCN 2001	Serial No.	Village Name	PLCN 2011	PLCN 2001
Name of CD Block : Dhemaji				53	Chilani Adi	288564	01379300
1	2No.Adi Kalia Gaon	288826	01405500	54	Chowkham	288795	01402400
2	3No.Dasgaon	288837	01406600	55	Dakhin Sobahi	288587	01381600
3	4 - No. Kaitong	288691	01392000	56	Deogharia	288752	01398100
4	4-No. Ghilaguri	288777	01400600	57	Deoribil	288703	01393200
5	Adikalia	288580	01380900	58	Dhubabari	288648	01387700
6	Adikalia Majgaon	288578	01380700	59	Dighali Dolopa	288776	01400500
7	Adikalia No.1	288581	01381000	60	Dighali Miri	288601	01383000
8	Ajuha Pathar	288681	01391000	61	Dighali Pathar	288722	01395100
9	Amguri Jamuguri	288794	01402300	62	Dighalimukh	288721	01395000
10	Amguri Jamuguri	288801	01403000	63	Dighalimukh Miri	288720	01394900
11	Baithok	288654	01388300	64	Dihingia Block	288772	01400100
12	Bakal	288800	01402900	65	Dihingia Gaon	288708	01393700
13	Bali Gaon	288718	01394700	66	Dihiri Chapori	288613	01384200
14	Bali Gaon	288829	01405800	67	Dihiri Panitula	288622	01385100
15	Balijan	288631	01386000	68	Duli Mer	288677	01390600
16	Balisor	288568	01379700	69	Dulung Kan	288621	01385000
17	Bam Gaon	288788	01401700	70	Dusutimukh Miri Pathar	288810	01403900
18	Bangalmari Dhunaguri	288584	01381300	71	Era Dhal	288767	01399600
19	Bangalmari Dhunaguri N.C.	288583	01381200	72	Garia Jan	288775	01400400
20	Bangalmari Miripathar	288820	01404900	73	Garubandha Block	288632	01386100
21	Barua Gaon	288738	01396700	74	Garubandha Pathar	288633	01386200
22	Barua Pathar	288657	01388600	75	Gheyari	288701	01393000
23	Batgharia	288697	01392600	76	Ghilaguri	288774	01400300
24	Batuamukh	288694	01392300	77	Ghuguha Chapori	288646	01387500
25	Bebejia	288729	01395800	78	Ghuguha Dole	288653	01388200
26	Becha Mara	288746	01397500	79	Gohai Chapori	288650	01387900
27	Bharali Chuk	288770	01399900	80	Gohain Bari Chapori	288797	01402600
28	Bheh Para Habi	288807	01403600	81	Gopak	288711	01394000
29	Bhehpara	288814	01404300	82	Goraimari Gaon	288627	01385600
30	Bhehpara Na Pam	288813	01404200	83	Goraimari Pathar	288628	01385700
31	Bhereki Chuk	288700	01392900	84	Gowal	288790	01401900
32	Bhomura Guri	288693	01392200	85	Gutung	288730	01395900
33	Bhumuraguri No.2	288824	01405300	86	Gutung Na Pam	288728	01395700
34	Bihdia	288723	01395200	87	Hah Sora	288754	01398300
35	Bokabil	288592	01382100	88	Hahchara	288727	01395600
36	Bor Gaon	288766	01399500	89	Haithapathar	288673	01390200
37	Borajan Adi	288742	01397100	90	Halikuchi Ayengia	288695	01392400
38	Borbil	288675	01390400	91	Hatigarh	288705	01393400
39	Bordhekera	288629	01385800	92	Hatipara	288698	01392700
40	Bormuthariani No.1	288665	01389400	93	Hator Khula	288663	01389200
41	Borpatoria	288805	01403400	94	Hechuli Pam	288619	01384800
42	Borphukan	288780	01400900	95	Hehchewa	288733	01396200
43	Borphukan Block	288758	01398700	96	Hiloi Para	288685	01391400
44	Botua Mukh Miri	288823	01405200	97	Hiloidari Block	288809	01403800
45	Bura Bhakat	288678	01390700	98	Jamuguri	288779	01400800
46	Bura Bhakat No.1	288679	01390800	99	Jamuguri Gohain Pam	288784	01401300
47	Butikur	288686	01391500	100	Jamuguri Lakhpathar	288566	01379500
48	Chakala Doloni	288642	01387100	101	Jamuguri Miri	288600	01382900
49	Charaipara	288692	01392100	102	Jamuguri Sonowal	288599	01382800
50	Chechela	288637	01386600	103	Jamukani Miri	288822	01405100
51	Chengamari	288676	01390500	104	Jhuri	288572	01380100
52	Chengeh Pathar	288620	01384900	105	Jiadhal Bamuni	288593	01382200
				106	Jiadhal Dighalgar	288709	01393800

Serial No.	Village Name	PLCN 2011	PLCN 2001	Serial No.	Village Name	PLCN 2011	PLCN 2001
107	Jiadhhal Konch	288610	01383900	160	Moumari	288817	01404600
108	Jiadhhal Miri Pathar	288598	01382700	161	Nagakhelia	288773	01400200
109	Jiadhhal Pgr	288607	01383600	162	Nagakhelia No.2	288769	01399800
110	Jiadhhal Pgr No.1	288615	01384400	163	Naharani	288757	01398600
111	Jiadhhal Tinigharia	288611	01384000	164	Naharbari	288719	01394800
112	Jiadhhal Tinigharia Kekuri	288612	01384100	165	Nalani Pam	288706	01393500
113	Juktali	288764	01399300	166	Nalani Pum Konch	288771	01400000
114	Jungle Block	288638	01386700	167	Napam	288804	01403300
115	Kachaitino No.1	288712	01394100	168	Nara Bil	288617	01384600
116	Kachari Pathar	288688	01391700	169	Narua Than N.C	288644	01387300
117	Kakoti Block	288763	01399200	170	Naruathan	288641	01387000
118	Kalakata	288683	01391200	171	Nepali Khuti N.C	288636	01386500
119	Kalpanapur	288781	01401000	172	Nimati Chuk Gaon	288798	01402700
120	Kamalpur	288606	01383500	173	No.1 Ajuha	288680	01390900
121	Kani Bil	288747	01397600	174	No.1 Barua Gaon	288739	01396800
122	Kani Bil N.C	288748	01397700	175	No.1 Bishnupur	288591	01382000
123	Kanku Adi	288569	01379800	176	No.1 Borachira	288793	01402200
124	Kanku Balama	288570	01379900	177	No.1 Changmai Doloni	288608	01383700
125	Kapahtoli	288634	01386300	178	No.1 Gohain	288799	01402800
126	Kapahua Pathar	288821	01405000	179	No.1 Gohain Pam	288785	01401400
127	Karaghat Block	288687	01391600	180	No.1 Gopak Sonowal	288716	01394500
128	Karha Kan	288689	01391800	181	No.1 Kahikuchi	288651	01388000
129	Karhakan	288699	01392800	182	No.1 Kathal Guri	288753	01398200
130	Kawaimari	288656	01388500	183	No.1 Kechukhana	288639	01386800
131	Kecha Kathani	288565	01379400	184	No.1 Khajua	288778	01400700
132	Kechukhana N.C	288640	01386900	185	No.1 Khalihamari	288661	01389000
133	Khalihamari Pathar	288614	01384300	186	No.1 Laguabora	288670	01389900
134	Khangia Chapori	288668	01389700	187	No.1 Lakhi Pathar	288736	01396500
135	Khubalia	288808	01403700	188	No.1 Meleki	288586	01381500
136	Khuti Nepali Gaon	288831	01406000	189	No.1 Nagakhelia	288714	01394300
137	Kowaphala	288819	01404800	190	No.1 Nareng	288715	01394400
138	Kowaphala Habi	288812	01404100	191	No.1 Raichapori	288734	01396300
139	Kowaphalamiri (Kowaphalahabino2	288818	01404700	192	No.1 Tekjuri	288604	01383300
140	Kula Pathar	288768	01399700	193	No.2 Ajuha	288682	01391100
141	Kumar Gaon	288838	01406700	194	No.2 Bali Gaon	288750	01397900
142	Kunwari Bil	288655	01388400	195	No.2 Bharali Chuk	288713	01394200
143	Laguabora Block	288669	01389800	196	No.2 Borachira	288787	01401600
144	Laipulia Missing	288585	01381400	197	No.2 Bormuthariani	288666	01389500
145	Lakh Takia	288652	01388100	198	No.2 Chakala Doloni	288630	01385900
146	Lakh Tokia Doloni	288660	01388900	199	No.2 Changmai Doloni	288616	01384500
147	Lakhimijan	288567	01379600	200	No.2 Deogharia	288751	01398000
148	Lakhipathar Morisuti	288735	01396400	201	No.2 Ghilaguri	288792	01402100
149	Lakhtakia Block	288658	01388700	202	No.2 Gohaigaon	288649	01387800
150	Lakhtokia N.C	288659	01388800	203	No.2 Gohain Pam	288786	01401500
151	Lalokijan N.C	288605	01383400	204	No.2 Gopak Sonowal	288710	01393900
152	Lalukijan N.C	288595	01382400	205	No.2 Juktali	288731	01396000
153	Laomuri	288645	01387400	206	No.2 Kachaiting	288707	01393600
154	Layangar Jan	288816	01404500	207	No.2 Kahikuchi	288662	01389100
155	Mari Dhal Miri	288756	01398500	208	No.2 Kathal Guri	288761	01399000
156	Matikhula	288811	01404000	209	No.2 Kechukhana	288647	01387600
157	Maz Gaon	288732	01396100	210	No.2 Khajua	288760	01398900
158	Mopi Adi	288743	01397200	211	No.2 Khalihamari	288667	01389600
159	Moridhal Ghat	288759	01398800	212	No.2 Laguabora	288671	01390000
				213	No.2 Lakhi Pathar	288737	01396600

VILLAGE AND TOWN DIRECTORY

Serial No.	Village Name	PLCN 2011	PLCN 2001	Serial No.	Village Name	PLCN 2011	PLCN 2001
214	No.2 Meleki	288588	01381700	248	Rupahi Miri	288672	01390100
215	No.2 Nareng	288717	01394600	249	Rupahimiri No.2	288674	01390300
216	No.2 Powa Saikia	288684	01391300	250	Sabari Kalia	288602	01383100
217	No.2 Raichapari-I	288590	01381900	251	Samarajan N.C	288626	01385500
218	No.2 Raichapori Dolopa	288725	01395400	252	Santipur Bokhi Gaon	288827	01405600
219	No.2 Tekjuri	288596	01382500	253	Santipur Borkachari Gaon	288830	01405900
220	No.3 Ghilaguri	288789	01401800	254	Santipur No.1	288575	01380400
221	No.3 Gohain Pam Gaon	288782	01401100	255	Santipur No.2	288574	01380300
222	No.3 Phatihabam	288690	01391900	256	Santipur No.3	288573	01380200
223	No.3 Raichapori -II	288589	01381800	257	Santipur No.4	288571	01380000
224	No.3 Tekjuri	288603	01383200	258	Secha Jan	288762	01399100
225	No.4 Gohain Pam Gaon	288783	01401200	259	Shantipur Arya Basti	288839	01406800
226	No.4 Raichapori Dolopa	288726	01395500	260	Shantipur Barman Gaon	288841	01407000
227	No.4 Tekjuri	288597	01382600	261	Shantipur Borogaon	288843	01407200
228	No.5 Tekjuri	288594	01382300	262	Shantipur Konch Gaon	288834	01406300
229	Pabhamari Pathar	288802	01403100	263	Shantipur Majgaon	288835	01406400
230	Pachim Sobahi	288740	01396900	264	Shantipur Majkachari	288836	01406500
231	Pahukari Jan	288806	01403500	265	Shantipur Nagaon	288842	01407100
232	Panitula Block	288618	01384700	266	Shantipur Ruhil Gaon	288833	01406200
233	Pera Bhari	288749	01397800	267	Simaluguri	288803	01403200
234	Petphuta Nc	288696	01392500	268	Singari Bil	288796	01402500
235	Powa Saikia	288643	01387200	269	Singimari	288702	01393100
236	Pub Sobahi	288741	01397000	270	Somora Jan	288623	01385200
237	Puthi Mari	288664	01389300	271	Tangana Para Nepali	288791	01402000
238	Raiting N.C No.1	288744	01397300	272	Tanganapara	288724	01395300
239	Raiting N.C No.2	288745	01397400	273	Taru Bil	288704	01393300
240	Rang Puria	288755	01398400	274	Tekjuri Miri	288609	01383800
241	Rangajan	288765	01399400	275	Teli Jan	288825	01405400
242	Ranganadi Baligaon	288832	01406100	276	Telijan Pathar	288815	01404400
243	Ranganadi Bhehjan	288576	01380500	277	Tenga Pur No.2	288624	01385300
244	Ranganadi Chapori	288579	01380800	278	Tengapur No.1	288625	01385400
245	Ranganadi Lachan	288577	01380600	279	Tonganapara Nepali Gaon	288840	01406900
246	Ranganadi Lachan Gaon	288828	01405700	280	Uli Taw	288582	01381100
247	Ratuwa	288635	01386400				

Serial No.	Village Name	PLCN 2011	PLCN 2001	Serial No.	Village Name	PLCN 2011	PLCN 2001
Name of CD Block : Sissiborgaon				54	Bukabil Balipur	289193	01442200
1	Abarali Gaon	288979	01420800	55	Bukabil Manikpur	289205	01443400
2	Akajan Bangali	288922	01415100	56	Bukajan Gaon	289074	01430300
3	Akajan Jon Gaon	289092	01432100	57	Bukajan Pathar	289140	01436900
4	Akajan Jongaon	288923	01415200	58	Bulakata Gohain	289029	01425800
5	Akajan Miri	288924	01415300	59	Buri Suti Deori	288962	01419100
6	Alu Para	289171	01440000	60	Cha-Bari Gaon	288995	01422400
7	Amguri	289135	01436400	61	Chakamara	288949	01417800
8	Amguri Bali	289000	01422900	62	Chamobai Gaon	289226	01445500
9	Amguri Dambuk	289001	01423000	63	Charai Para	289217	01444600
10	Arcy Aka	289062	01429100	64	Chekaibali Na-Pam	288965	01419400
11	Arne Pan Bari Hajong	289198	01442700	65	Chekaimaj Gaon N.C	289126	01435500
12	Ayengia Patri	288941	01417000	66	Chekaimukh Borghuli	288964	01419300
13	Ayengia Patri	289091	01432000	67	Chila Gaon	288883	01411200
14	Bali Jan	289219	01444800	68	Chila Khagori	288927	01415600
15	Baligaon	289089	01431800	69	Chilagutung (Part)	288882	01411100
16	Balijan	289044	01427300	70	Chowkhamting Gaon	288932	01416100
17	Balijan	289105	01433400	71	Chumani	289137	01436600
18	Balikata Miri Pathar	288915	01414400	72	Chumani Gaon	288968	01419700
19	Bam Aktai	288877	01410600	73	Cilli Adi	289166	01439500
20	Bam Kamchi	288903	01413200	74	Cilli Adi Pathar	289167	01439600
21	Bangalmari Gaon	288988	01421700	75	Cilli Bijbari	289164	01439300
22	Barati Chuk	288861	01409000	76	Cimenmukh Tengabari	289079	01430800
23	Barati Gaon	288862	01409100	77	Cital Mari No.2	289127	01435600
24	Barhoiting Gaon	288872	01410100	78	Da - Kamchi	288901	01413000
25	Batua Miri	289036	01426500	79	Dablang Miri Pathar	288926	01415500
26	Batua Nepali	289026	01425500	80	Dablang Patri	288950	01417900
27	Bauli Miri	289014	01424300	81	Dalpung Gaon	289031	01426000
28	Belong Chekai Chuk	288980	01420900	82	Dambuk Kalabari	289002	01423100
29	Bhadia Chuk	289038	01426700	83	Debera Gaon	289023	01425200
30	Bhagaban Borgora	289233	01446200	84	Deori Gaon	289051	01428000
31	Bhagwan Borgayan	289057	01428600	85	Dhunaguri	288986	01421500
32	Bhairabpur Ashighar	289187	01441600	86	Dhunaguri Borgaya Deori	288974	01420300
33	Bhalukaguri Dambuk	289003	01423200	87	Dhunia Pukhuri	288948	01417700
34	Bhangidia Gaon	289042	01427100	88	Dighali Chapori	288956	01418500
35	Bhangidia Pathar	289040	01426900	89	Dighali Debera	289024	01425300
36	Bhebeli Gaon	288935	01416400	90	Dighali Gaon	288957	01418600
37	Bhebeli Na-Gaon	288937	01416600	91	Dijmur Hindu Gaon	289082	01431100
38	Bhehjan Block	289096	01432500	92	Dijmur Miri	289073	01430200
39	Bhekeli Tangani	289017	01424600	93	Dijmur Miri Pathar	289160	01438900
40	Bhereki Kachamari	289047	01427600	94	Dijmurmiri Pathar	289075	01430400
41	Bijoypur Maduri	289112	01434100	95	Dimow Bholo	289161	01439000
42	Bishnu Nagar	289207	01443600	96	Dimow Chariali	289231	01446000
43	Bolikata Missing	289211	01444000	97	Dimow Dem Gaon	289238	01446700
44	Bor Bauli	289035	01426400	98	Dimow Golai Kachari Gaon	289232	01446100
45	Bor Chapori	289049	01427800	99	Dimow Gulai	289145	01437400
46	Borchelek Gaon	288976	01420500	100	Dimow Hindu Gaon	289076	01430500
47	Bordham Block	289098	01432700	101	Dimow Pale Vill	289237	01446600
48	Bormuria Chapori	288942	01417100	102	Dimow Santi Pathar	289143	01437200
49	Bormuria Deori	288925	01415400	103	Dimowlama Borgara Nonkch	289234	01446300
50	Borpathar Block	288938	01416700	104	Dipa Adi Namsi Pathar	289157	01438600
51	Borpathar Block	289118	01434700	105	Dismur miri Pathar	289162	01439100
52	Brahmapur Kachari	289053	01428200	106	Gamiri Gaon	288865	01409400
53	Bukabeel	289202	01443100	107	Garhmara Chaparibormukali	288973	01420200

VILLAGE AND TOWN DIRECTORY

Serial No.	Village Name	PLCN 2011	PLCN 2001	Serial No.	Village Name	PLCN 2011	PLCN 2001
	Miri Pathar			160	Khanamukh Nepali Gaon	289224	01445300
108	Garhmara Dalani	288972	01420100	161	Kherbari Bangali	289186	01441500
109	Garhmara Gaon	288951	01418000	162	Kulajan Gaon	288959	01418800
110	Garmara Chapori	289139	01436800	163	Kulajan Pam	289184	01441300
111	Gelua Asomiya	288930	01415900	164	Kulajan Pathar	288958	01418700
112	Gelua Gaon	288889	01411800	165	Kulamua Bangali	288912	01414100
113	Gelua Miri Pathar	288929	01415800	166	Kulamua Barua Gaon	288888	01411700
114	Geluakenduguri (Part)	288881	01411000	167	Kulamua Block	288886	01411500
115	Ghagara Adi	289110	01433900	168	Kulamua Gaon	288911	01414000
116	Ghati Beel	289218	01444700	169	Kulamua Kachari	288910	01413900
117	Gohainchowkham Chenimari Block	289216	01444500	170	Lakhi Pur	289095	01432400
118	Gowranga Pur	289188	01441700	171	Lalung	289099	01432800
119	Gulai	289169	01439800	172	Lalung Gaon	288936	01416500
120	Gutung Kapahtali	288898	01412700	173	Lama Borgayan	289144	01437300
121	Gutung Rupahi Pathar	288871	01410000	174	Lama Borgora Vill	289228	01445700
122	Gutung Siripani	288897	01412600	175	Lama Borgorah	289078	01430700
123	Handiqui Gaon	288866	01409500	176	Lama Pale	289077	01430600
124	Harinath Pur	289178	01440700	177	Lamajan Asomiya	289155	01438400
125	Hatigarh Block	289011	01424000	178	Laram Khuti	288998	01422700
126	Hela Jaree	288953	01418200	179	Leteku Guri	288954	01418300
127	Hempur Barpathar	289120	01434900	180	Liche Adi	289168	01439700
128	Jalakia Suti	289064	01429300	181	Likabali (Mes)	289117	01434600
129	Jalakia Suti Mithun Pathar	289065	01429400	182	Likabali Alikash	289111	01434000
130	Jariguri	289090	01431900	183	Majarbari Kachari	289154	01438300
131	Jipu Adi	289165	01439400	184	Majarbari Krishana Nagar	289153	01438200
132	Jon Gaon Nepali	288920	01414900	185	Mechu Asomia	288928	01415700
133	Jungaon Miri Pathar	288918	01414700	186	Mechu Gaon	288931	01416000
134	Kachari Gaon	288909	01413800	187	Mechupathar	288908	01413700
135	Kachari Pathar	288891	01412000	188	Member Chuk	288914	01414300
136	Kadamtala (1 No. & 2 No.)	289201	01443000	189	Mer Debera	289018	01424700
137	Kakabari Dharmapur	289197	01442600	190	Merchapori	289006	01423500
138	Kakabari Kamal Pur	289196	01442500	191	Michamari	289108	01433700
139	Kaliyani Gaon	289020	01424900	192	Mishing Pur	288913	01414200
140	Kamchi	289100	01432900	193	Moha Ranipur	289209	01443800
141	Kamchi Gaon	288902	01413100	194	Mouza Chapori	289220	01444900
142	Kamsi Nagaon	289215	01444400	195	Muktiar Ajarbari Hazong	289175	01440400
143	Kanduli Jol	289123	01435200	196	Muktiar Lakshimi	289176	01440500
144	Kandulijan Gaon	288946	01417500	197	Muktiar Nepali	289086	01431500
145	Kantu Adi	289170	01439900	198	Muktiyar Lakshisuti	289204	01443300
146	Kapahtali Deori	288900	01412900	199	N0.3 Majar Bari	289148	01437700
147	Kapahtali Lalung	288904	01413300	200	Na Pam Kuli	289179	01440800
148	Kareng Gaon	289005	01423400	201	Naharani Balijan	289072	01430100
149	Karoi Bari	289156	01438500	202	Naharani Kuli	289013	01424200
150	Kashinath Chapori Missing	289182	01441100	203	Nahrani Borjan	289104	01433300
151	Kashinath Hazong	289177	01440600	204	Nalani Chuk	288890	01411900
152	Kathal Guri	289039	01426800	205	Namgharia	289129	01435800
153	Kathal Guri	289136	01436500	206	Namki Gaon	289022	01425100
154	Kawaguri	289180	01440900	207	Nauparia Gaon	288875	01410400
155	Kebarang Gaon	288997	01422600	208	Nawparia Gohain	289214	01444300
156	Kenduguri Samabai (Part)	288860	01408900	209	Nepali Bari	289048	01427700
157	Kerakani	289134	01436300	210	Nilakh Borbam Gaon	288853	01408200
158	Kerakani Maj Gaon	289097	01432600	211	Nilakh Salakhani Borbam	289107	01433600
159	Khajua Gaon	289028	01425700	212	No.1 Amguri	289010	01423900
				213	No.1 Amlakhi	289015	01424400

Serial No.	Village Name	PLCN 2011	PLCN 2001	Serial No.	Village Name	PLCN 2011	PLCN 2001
214	No.1 Arne Chapari	289173	01440200	265	No.2 Cimenmukh Gaon	289081	01431000
215	No.1 Betanipam	288879	01410800	266	No.2 Deori Ghat	288961	01419000
216	No.1 Borgoyadeori	288943	01417200	267	No.2 Dhuna Guri	289130	01435900
217	No.1 Borpathar Gohain (Part)	288854	01408300	268	No.2 Dighali	289122	01435100
218	No.1 Bulakata	289033	01426200	269	No.2 Garhmara Bagicha	288975	01420400
219	No.1 Chekai Majgaon	288982	01421100	270	No.2 Garhmara Balijan	288955	01418400
220	No.1 Chila Pathar Block (Part)	288885	01411400	271	No.2 Kadamani	289119	01434800
221	No.1 Cimenmukh Gaon	289080	01430900	272	No.2 Kaka Bari	289213	01444200
222	No.1 Deorighat	288944	01417300	273	No.2 Kareng Bali Pur	289194	01442300
223	No.1 Dumkata	289046	01427500	274	No.2 Karphulani	289102	01433100
224	No.1 Garhmara Bagicha Block	288970	01419900	275	No.2 Kashinath Chapori Missing	289183	01441200
225	No.1 Garhmara Bali Jan	288947	01417600	276	No.2 Lakhipur Gohain	288845	01407400
226	No.1 Karphulani	289101	01433000	277	No.2 Lepe Barhoiting	288874	01410300
227	No.1 Lakhipur Gohain	288844	01407300	278	No.2 Majar Bari	289147	01437600
228	No.1 Lepe Barhoiting	288873	01410200	279	No.2 Majarbari	289061	01429000
229	No.1 Luvia Chuk	289034	01426300	280	No.2 Manikpur Balichar	289191	01442000
230	No.1 Majarbari	289060	01428900	281	No.2 Manuha Beel	289045	01427400
231	No.1 Manikpur Balichar	289192	01442100	282	No.2 Mechaki Tangani	288996	01422500
232	No.1 Mechaki Tangani	289007	01423600	283	No.2 Moha Ranipur	289210	01443900
233	No.1 Muktiarkherkata	289083	01431200	284	No.2 Muktiyar Kherkata	289084	01431300
234	No.1 Muktiyar	289200	01442900	285	No.2 Muktiyar Bukabil	289206	01443500
235	No.1 Nahar Bari	289141	01437000	286	No.2 Naharbari	289142	01437100
236	No.1 Nalbari	289055	01428400	287	No.2 Nalbari	289054	01428300
237	No.1 Namgharia	288999	01422800	288	No.2 Nalbari	289181	01441000
238	No.1 Nilakh Bali Jan	288863	01409200	289	No.2 Namgharia	288983	01421200
239	No.1 Nilakh Konch Gaon	288852	01408100	290	No.2 Nilakh Bali Jan	288864	01409300
240	No.1 Pati Daini	288991	01422000	291	No.2 Nilakh Konch Gaon	288851	01408000
241	No.1 Phulbari Nepali Block	288858	01408700	292	No.2 Pati Daini	289012	01424100
242	No.1 Ramya Pur	288867	01409600	293	No.2 Phulbari Nepali	289115	01434400
243	No.1 Santipur Borgayan	289070	01429900	294	No.2 Phulbari Nepali Block	288857	01408600
244	No.1 Saru Bauli	289027	01425600	295	No.2 Ramya Pur	288848	01407700
245	No.1 Sila Block	289067	01429600	296	No.2 Santipur Borgayan	289071	01430000
246	No.1 Siripani Deori	288899	01412800	297	No.2 Saru Bauli	289025	01425400
247	No.1 Sunari Ghat	288981	01421000	298	No.2 Sila Block	289068	01429700
248	No.1 Tangani Bormukali	288985	01421400	299	No.2 Silapathar Block	288887	01411600
249	No.1 Tangani Majgaon	288945	01417400	300	No.2 Siripani Deori	288895	01412400
250	No.1 Udmara Block	288969	01419800	301	No.2 Takowbari	288905	01413400
251	No.1 Udoy Pur Gaon	288869	01409800	302	No.2 Tangani Bormukali Miri	288994	01422300
252	No.2 Amlakhi	289016	01424500	303	No.2 Tangani Majgaon	288960	01418900
253	No.2 Arne Chapori	289208	01443700	304	No.2 Thekera Guri	288893	01412200
254	No.2 Arsi Borgayan	289058	01428700	305	No.2 Udoy Pur Gaon	288870	01409900
255	No.2 Baligaon N.C	289185	01441400	306	No.3 Amguri	288992	01422100
256	No.2 Bangalmari	288987	01421600	307	No.3 Arsi Borgayan	289059	01428800
257	No.2 Betanipam	288880	01410900	308	No.3 Betani Pam	289103	01433200
258	No.2 Bhangidia Gaon	289041	01427000	309	No.3 Bhairabpur Kadamtala	289189	01441800
259	No.2 Borgayadeori	288921	01415000	310	No.3 Borgayadeori	288919	01414800
260	No.2 Bukabeel	289203	01443200	311	No.3 Deori Ghat	289094	01432300
261	No.2 Bulakata	289032	01426100	312	No.3 Dhuna Guri	289131	01436000
262	No.2 Chekai Majgaon	288978	01420700	313	No.3 Lakhipur Gohain	288868	01409700
263	No.2 Chila Gaon	288884	01411300	314	No.3 Lepe Bahaiting	288847	01407600
264	No.2 Cilli Nepali	289172	01440100	315	No.3 Muktiyar Kherkata	289085	01431400
				316	No.3 Nilakh Balijan	288878	01410700
				317	No.3 Nilakh Konch Gaon	288849	01407800

VILLAGE AND TOWN DIRECTORY

Serial No.	Village Name	PLCN 2011	PLCN 2001	Serial No.	Village Name	PLCN 2011	PLCN 2001
318	No.3 Piyang Chapori	288966	01419500	359	Sengajan Majarbari	289159	01438800
319	No.3 Ramya Pur	288846	01407500		Asomiya		
320	No.3 Sila Block	289069	01429800	360	Sesu Dighal Gaon	289008	01423700
321	No.3 Silapathar Block (Part)	289087	01431600	361	Sesuwani Pathar	288940	01416900
322	No.4 Amguri	288993	01422200	362	Shalakhani	289114	01434300
323	No.4 Dhuna Guri	289132	01436100	363	Sibanagar Balipur	289195	01442400
324	No.4 Majar Bari	289152	01438100	364	Sil Pathar Morangaon	289222	01445100
325	No.4 Nilakh Konch Gaon	288850	01407900	365	Sila Suti Gaon	289063	01429200
326	No.5 Dhuna Guri	289133	01436200	366	Silapathar Na-Gaon	289113	01434200
327	No.6 Borgayadeori	288917	01414600	367	Sili Asomiya	289056	01428500
328	No.7 Borgayadeori	288916	01414500	368	Silibhagwan	289236	01446500
329	O'Wani Gaon	288990	01421900	369	Silpathar Khonamukh Vill	289227	01445600
330	Pachim Kachari Chuk	288892	01412100	370	Silpathar Maj Gaon	289225	01445400
331	Pamua Gaon	288963	01419200	371	Silpatharborpathar Gohain Gaon	289223	01445200
332	Panbari Siva Nagar	289174	01440300	372	Simen Mukh	289151	01438000
333	Phulbari Asomia (Part)	288856	01408500	373	Simen Mukh Vill	289229	01445800
334	Phulbari Bangali Gaon	288859	01408800	374	Simen Tengabari Vill	289230	01445900
335	Phulbari Jipu Ghagari	289163	01439200	375	Singi Beel	289037	01426600
336	Phulbari Pathar (Part)	288855	01408400	376	Sirikali Gaon	289050	01427900
337	Pipal Guri	289019	01424800	377	Siripani Ahom Gaon	288896	01412500
338	Piyang Gaon	288977	01420600	378	Siripani Ahom Pathar	288876	01410500
339	Piyang No.2	289124	01435300	379	Sissiborgaon	288939	01416800
340	Pukia Gaon	288907	01413600	380	Sissikalghar	289052	01428100
341	Pukia Pathar	288933	01416200	381	Sitalmari	288984	01421300
342	Pumi Gaon	289004	01423300	382	Siyalmari	289138	01436700
343	Punai Gaon	289021	01425000	383	Sri Ram Pur	289190	01441900
344	Raghuwani Gaon	288989	01421800	384	Sukan Chapori	289221	01445000
345	Rahdhala Pathar	288971	01420000	385	Takowbari	289121	01435000
346	Rampur	289116	01434500	386	Takowbari Gaon	288934	01416300
347	Ramya Pur	289212	01444100	387	Tangani Dhunaguri	289009	01423800
348	Ramyapur Simen	289146	01437500	388	Tangani Jangal Block	289125	01435400
349	Rangkap Beel	289030	01425900	389	Tangani Nalbari	289093	01432200
350	Rupahi Borgayan	289066	01429500	390	Thekeraguri	289199	01442800
351	Rupahi Mukh Miri N.C	289088	01431700	391	Thekeraguri Gaon	288906	01413500
352	Samjuli Vill	289235	01446400	392	Tulakshi Pur Simen	289150	01437900
353	Santipur Jengrai	289109	01433800	393	Udmara	289128	01435700
354	Sapekhati Gaon	288894	01412300	394	Udmara Block	288967	01419600
355	Sarupam Jaji	289106	01433500	395	Upa Bhangidia	289043	01427200
356	Satula Chuk	288952	01418100				
357	Sengajan Kachari	289149	01437800				
358	Sengajan Krishana Nagar	289158	01438700				

Serial No.	Village Name	PLCN 2011	PLCN 2001	Serial No.	Village Name	PLCN 2011	PLCN 2001
Name of CD Block : Murkongselek				54	Borong Pipolguri	289378	01460700
1	Abhai Pur Kachari	289562	01479200	55	Borong Telijan	289379	01460800
2	Adi Tako	289413	01464200	56	Borong Tinisti	289386	01461500
3	Amguri Kachari	289431	01466000	57	Burimuri	289269	01449800
4	Amlakhi Pait	289273	01450200	58	Burisuti Bangali	289407	01463600
5	Anu Dolung	289252	01448100	59	Burisuti Kachari	289354	01458300
6	Apsara	289300	01452900	60	Burisuti Pathar	289352	01458100
7	Arun Chaporì	289324	01455300	61	Burisutinalapara	289339	01456800
8	Badhuwa Chuk	289394	01462300	62	Charaibari Kampung	289445	01467400
9	Bag Gaon	289258	01448700	63	Chenga Jan Koibortra	289306	01453500
10	Bag Gaon	289266	01449500	64	Compani	289314	01454300
11	Bahir Chilai	289584	01481400	65	Dadhara	289263	01449200
12	Bahir Jonai (Part I)	289558	01478800	66	Dapathar	289285	01451400
13	Bahir Jonai Pathar	289557	01478700	67	Debera Chaporì	289442	01467100
14	Balai Mara	289271	01450000	68	Debing Mishing Gaon	289493	01472200
15	Bali Gaon	289257	01448600	69	Dekapam Naharani	289278	01450700
16	Banto Gaon	289294	01452300	70	Dekapam Pensam	289250	01447900
17	Barabhakat	289256	01448500	71	Dharampur Boro	289467	01469600
18	Baruah Bali	289264	01449300	72	Dheka Mising	289272	01450100
19	Bej Guri	289259	01448800	73	Dikhari	289393	01462200
20	Bera Chaporì Kachari	289567	01479700	74	Dikhari Kachari	289390	01461900
21	Bera Chaporì Maj Gaon	289569	01479900	75	Dula Kakharia	289280	01450900
22	Bera Chaporì Sonowal	289571	01480100	76	Gali Borbali	289423	01465200
23	Bera Mech Gaon	289568	01479800	77	Gali Borbali	289465	01469400
24	Bera Nagaon	289570	01480000	78	Gali Borbali Pathar	289427	01465600
25	Bera Sonowal	289566	01479600	79	Gali Pathar Chandrapur	289477	01470600
26	Bhalukaguri	289441	01467000	80	Gali Pathar Singapur	289489	01471800
27	Bhekeli Kardong Chuk	289454	01468300	81	Gali Pathar Singapur Sawtal	289512	01474100
28	Bijoypur	289316	01454500	82	Galighat Machkhuwa	289448	01467700
29	Bijoypur Deori	289455	01468400	83	Galimechaki	289422	01465100
30	Bijoypur Namoni	289514	01474300	84	Ganeshpur	289601	01483100
31	Bijoypur Ujani	289459	01468800	85	Handique	289245	01447400
32	Bikrompur	289373	01460200	86	Haripur Deori	289529	01475800
33	Bilpar Majgaon	289305	01453400	87	Hastinapur	289283	01451200
34	Bilpar Namkir	289301	01453000	88	Hazong Gaon	289293	01452200
35	Bisnupur	289353	01458200	89	Hosong	289251	01448000
36	Boginadi	289565	01479500	90	Iswar Pathar Mishing	289486	01471500
37	Bogoriguri Madhapur	289347	01457600	91	Iswar Pathar Sonowal Kachari	289488	01471700
38	Bogoriguri Madhyapur	289349	01457800	92	Jamjing Pathar 1,2,3	289321	01455000
39	Bokajan	289255	01448400	93	Jamuguri	289338	01456700
40	Bolai Moshing	289561	01479100	94	Jamzing Gaon	289318	01454700
41	Bolaipam	289560	01479000	95	Jamzing N.C Rly. Stn.	289317	01454600
42	Borati No.3	289418	01464700	96	Jiadhàl Gali Ghat	289436	01466500
43	Borati Rangali	289403	01463200	97	Jiadhàl Lakhpathar	289439	01466800
44	Bordondi Kachari	289400	01462900	98	Jonai Mukh Kutum	289444	01467300
45	Boro Camp	289524	01475300	99	Jonaimukh Kuli	289443	01467200
46	Borong Arasuti	289385	01461400	100	Jone Kareng Chamaibari	289494	01472300
47	Borong Charaibari	289382	01461100	101	Jonebor Gaon	289461	01469000
48	Borong Charaibari Part 4	289420	01464900	102	Jonekareng	289495	01472400
49	Borong Charaibari Part 5	289421	01465000	103	Jonekareng Lalitimorang	289490	01471900
50	Borong Krishna Pur (Mising)	289380	01460900	104	Jonekareng Rest Camp	289491	01472000
51	Borong Krishnapur Ahom	289433	01466200	105	Jongchar	289604	01483400
52	Borong Krishnapur Kachari	289381	01461000	106	Joyma Guri	289525	01475400
53	Borong Muktiar	289387	01461600	107	Joypur	289518	01474700

VILLAGE AND TOWN DIRECTORY

Serial No.	Village Name	PLCN 2011	PLCN 2001	Serial No.	Village Name	PLCN 2011	PLCN 2001
108	Jurhatia	289268	01449700	162	Maoza Chapori	289617	01484700
109	Kamalpur Pathar	289609	01483900	163	Mechaki Chapori	289376	01460500
110	Kangkan Chapori	289620		164	Mechaki Kailaali	289614	01484400
111	Kaplong Mahmora	289587	01481700	165	Mechaki Oughuli	289613	01484300
112	Karaibari	289367	01459600	166	Mechaki Palung	289419	01464800
113	Kardong Chuk	289515	01474400	167	Medela Kachari	289563	01479300
114	Karichuk	289282	01451100	168	Member Chuk	289446	01467500
115	Kathalguri Bihiya	289528	01475700	169	Migang Dolung	289600	01483000
116	Kemere	289395	01462400	170	Milan Pur	289284	01451300
117	Kemi	289592	01482200	171	Missamara Annapur	289329	01455800
118	Kerker	289532	01476100	172	Mudai	289440	01466900
119	Kherani	289244	01447300	173	Muktiar	289383	01461200
120	Kobuchapori East	289598	01482800	174	Mulan Pathar	289346	01457500
121	Kobuchapori North	289599	01482900	175	Munmuni Chapori	289611	01484100
122	Kobuchapori South	289610	01484000	176	Naboni Bali	289469	01469800
123	Kobuchapori West	289597	01482700	177	Nahar Bandana	289424	01465300
124	Komanselek	289322	01455100	178	Nahar Detak	289468	01469700
125	Komanselek	289358	01458700	179	Nahar Gezera	289470	01469900
126	Krishnapur Kachari	289434	01466300	180	Nahar Sumaimari	289616	01484600
127	Krishnapur Majdur	289432	01466100	181	Naharani (No.3 Mahanpur)	289276	01450500
128	Kumolia	289330	01455900	182	Naharani Pathar	289254	01448300
129	Ladanguri	289474	01470300	183	Naharbijuli	289430	01465900
130	Ladanguri	289520	01474900	184	Naharjun Gaon	289510	01473900
131	Lakhi Pathar Asomiya	289437	01466600	185	Nalani Pam	289530	01475900
132	Lakhipathar	289438	01466700	186	Namkir Pathar	289275	01450400
133	Lala Chuk	289325	01455400	187	Namkir Pathar No. 1	289274	01450300
134	Lamajan Bihia	289303	01453200	188	Namoni Bali Gaon	289456	01468500
135	Lamajan Domoruguri	289435	01466400	189	Namoni Bijoypur	289526	01475500
136	Lamajan Joypur	289298	01452700	190	Namoni Ratanpur	289559	01478900
137	Lamajan Luguti	289307	01453600	191	Narayanpur Rava	289291	01452000
138	Lamajan Majgaon	289304	01453300	192	Ngabang Gamsuk	289426	01465500
139	Lamajan Mising	289295	01452400	193	Nilakhia	289296	01452500
140	Lamba Chapori	289359	01458800	194	No.1 Amarpur	289425	01465400
141	Leko Abor	289550	01478000	195	No.1 Amritpur Kemere	289539	01476800
142	Luhitpuria	289401	01463000	196	No.1 Badalpur	289334	01456300
143	Luhitpuria No.2	289388	01461700	197	No.1 Bahir Chilai	289582	01481200
144	Lumpung	289412	01464100	198	No.1 Bahir Jonai	289556	01478600
145	Mach Khowa	289253	01448200	199	No.1 Bandana	289449	01467800
146	Madhabpur	289415	01464400	200	No.1 Bogori Chapori	289355	01458400
147	Madhupur	289323	01455200	201	No.1 Borati	289405	01463400
148	Madhya Lakhipur	289522	01475100	202	No.1 Chandrapur	289484	01471300
149	Madhyapur	289384	01461300	203	No.1 Gali Ghat	289428	01465700
150	Madhyapur Lakhipur	289451	01468000	204	No.1 Janji	289319	01454800
151	Magur Mari	289279	01450800	205	No.1 Jalam	289589	01481900
152	Mahmara	289553	01478300	206	No.1 Joypur	289281	01451000
153	Mahmara Pathar	289554	01478400	207	No.1 Karna Pur	289377	01460600
154	Maidangsri	289511	01474000	208	No.1 Luhijan	289576	01480600
155	Maj Gaon	289265	01449400	209	No.1 Mahanpur	289342	01457100
156	Majgaon	289312	01454100	210	No.1 Majuli Pur	289410	01463900
157	Majgaon Kachari	289277	01450600	211	No.1 Majulipur	289333	01456200
158	Majjali Chapori	289612	01484200	212	No.1 Milonpur	289414	01464300
159	Malbhug Mishing	289580	01481000	213	No.1 Miri Tako	289409	01463800
160	Malbhug Santipur	289579	01480900	214	No.1 Murkong Selek	289544	01477300
161	Manikpur	289239	01446800	215	No.1 Nahar Bandana	289516	01474500

Serial No.	Village Name	PLCN 2011	PLCN 2001	Serial No.	Village Name	PLCN 2011	PLCN 2001
216	No.1 Narayan Pur	289492	01472100	270	No.2 Rigbi	289588	01481800
217	No.1 Nawkata	289332	01456100	271	No.2 Santapur	289471	01470000
218	No.1 Rajakhana	289479	01470800	272	No.2 Santapur Ladan Guri	289618	01484800
219	No.1 Rajakhana	289505	01473400	273	No.2 Sikari	289417	01464600
220	No.1 Rajakhana Jantapur	289519	01474800	274	No.2 Simen Chapori	289246	01447500
221	No.1 Ramdhan	289408	01463700	275	No.2 Sirampuria	289450	01467900
222	No.1 Rankop Deori	289453	01468200	276	No.2 Sivaguri	289607	01483700
223	No.1 Ratanpur Padi	289542	01477100	277	No.2 Sunapur	289487	01471600
224	No.1 Rayengkuli	289541	01477000	278	No.2 Tarajan	289549	01477900
225	No.1 Rigbi	289585	01481500	279	No.2 Tari Nepali	289575	01480500
226	No.1 Simen Chapori	289240	01446900	280	No.2 Telem	289370	01459900
227	No.1 Sirampuria	289447	01467600	281	No.2 Udai Boro	289504	01473300
228	No.1 Sivaguri	289606	01483600	282	No.2 Uluwani	289336	01456500
229	No.1 Sonapur	289462	01469100	283	No.3 Amritpur Kemere	289537	01476600
230	No.1 Tarajan	289552	01478200	284	No.3 Bahir Chilai	289581	01481100
231	No.1 Tari Nepali	289574	01480400	285	No.3 Bogoriguri	289348	01457700
232	No.1 Telam	289361	01459000	286	No.3 Dikhari	289392	01462100
233	No.1 Udai Pur	289249	01447800	287	No.3 Joypur	289313	01454200
234	No.1 Udai Pur	289521	01475000	288	No.3 Karna Pur	289374	01460300
235	No.1 Uluwani	289340	01456900	289	No.3 Luhijan	289572	01480200
236	No.2 Abhaipur Kachari	289564	01479400	290	No.3 Milonpur	289472	01470100
237	No.2 Amritpur Kemere	289538	01476700	291	No.3 Murkong Selek (Part-I)	289548	01477700
238	No.2 Badalpur	289345	01457400	292	No.3 Murkong Selek (Part-II)	289545	01477400
239	No.2 Bahir Chilai	289583	01481300	293	No.3 Murkong Selek (Part-III)	289546	01477500
240	No.2 Bahir Jonai	289586	01481600	294	No.3 Murkong Selek (Part-IV)	289547	01477600
241	No.2 Bali Gaon	289260	01448900	295	No.3 Nawkata	289331	01456000
242	No.2 Bogori Chapori	289350	01457900	296	No.3 Rajakhana	289497	01472600
243	No.2 Borati	289402	01463100	297	No.3 Rajakhana Ratanpur	289500	01472900
244	No.2 Bordondi	289396	01462500	298	No.3 Ramdhan	289399	01462800
245	No.2 Detak Naharpul	289508	01473700	299	No.3 Rayang	289517	01474600
246	No.2 Gali Ghat	289429	01465800	300	No.3 Rayang Balijan	289475	01470400
247	No.2 Janji	289320	01454900	301	No.3 Rayeng Boro	289501	01473000
248	No.2 Jelam	289551	01478100	302	No.3 Rayeng Nepali	289498	01472700
249	No.2 Jonebor Mishing	289464	01469300	303	No.3 Rayeng Sukannalla	289496	01472500
250	No.2 Joypur	289286	01451500	304	No.3 Sikari	289416	01464500
251	No.2 Karna Pur	289375	01460400	305	No.3 Simen Chapori	289243	01447200
252	No.2 Kemere	289536	01476500	306	No.3 Sirampuria	289466	01469500
253	No.2 Luhijan	289573	01480300	307	No.3 Sivaguri	289608	01483800
254	No.2 Mahanpur	289341	01457000	308	No.3 Sunapur Boro	289499	01472800
255	No.2 Maina Pur	289509	01473800	309	No.4 Bahir Chilai	289578	01480800
256	No.2 Majuli Pur	289411	01464000	310	No.4 Ramdhan	289397	01462600
257	No.2 Milanpur	289460	01468900	311	No.5 Ramdhan	289391	01462000
258	No.2 Miri Tako	289404	01463300	312	Nogaya Kachari	289366	01459500
259	No.2 Mulan	289351	01458000	313	Oriamghat Nepali	289595	01482500
260	No.2 Murkong Selek	289543	01477200	314	Oriamghat No.1	289594	01482400
261	No.2 Naharborghat	289463	01469200	315	Oriamghat No.3	289596	01482600
262	No.2 Narayanpur	289308	01453700	316	Pakari	289297	01452600
263	No.2 Nawkata	289328	01455700	317	Pakari Jalbhorja	289302	01453100
264	No.2 Rajakhana (Garu)	289480	01470900	318	Pakariguri	289335	01456400
265	No.2 Rajakhana Ratanpur	289506	01473500	319	Purani Jelam	289590	01482000
266	No.2 Ramdhan	289406	01463500	320	Rajakhana Mishing	289478	01470700
267	No.2 Rankop Deori	289452	01468100	321	Rakut Kemere	289535	01476400
268	No.2 Ratanpur Padi	289555	01478500	322	Rampur	289315	01454400
269	No.2 Rayeng Kuli	289540	01476900	323	Ramsing Sitaram Chapori	289615	01484500

VILLAGE AND TOWN DIRECTORY

Serial No.	Village Name	PLCN 2011	PLCN 2001	Serial No.	Village Name	PLCN 2011	PLCN 2001
324	Rangkop Deori	289513	01474200	354	Somkong	289473	01470200
325	Rangpuria	289292	01452100	355	Somkong Charaibari	289261	01449000
326	Rankop Kachari	289531	01476000	356	Somkong Dambug	289310	01453900
327	Ratkey	289533	01476200	357	Somkong Namkir	289309	01453800
328	Rava Sonowal	289577	01480700	358	Sonapur	289603	01483300
329	Rayeng Chandrapur	289527	01475600	359	Sonapur Hazong	289602	01483200
330	Rohitpur Deori	289534	01476300	360	Suna Pur	289262	01449100
331	Round	289327	01455600	361	Tadunia Mishing	289311	01454000
332	Samkong Boro	289288	01451700	362	Tea Garden (Jelam)	289591	01482100
333	Samkong Namoni Pagro	289290	01451900	363	Tea Garden (Uriamghat)	289593	01482300
334	Samkong Paguri	289289	01451800	364	Telam Adi Gaon	289362	01459100
335	Santipur	289398	01462700	365	Telam Mikir Basti	289360	01458900
336	Sensowa	289242	01447100	366	Telam Nepali	289363	01459200
337	Seren Nepali	289247	01447600	367	Telem Gumchuk	289364	01459300
338	Seren Sonowal	289248	01447700	368	Telem Lakhipur	289365	01459400
339	Sialmari	289356	01458500	369	Telem Pathar	289368	01459700
340	Siang Sibia	289605	01483500	370	Telem Ukha Chapori	289369	01459800
341	Siga Ashamiya	289503	01473200	371	Thaigir Guri	289523	01475200
342	Siga Gaon	289485	01471400	372	Tipdali Burisuti	289357	01458600
343	Siga Majgaon	289507	01473600	373	Udai Pur	289270	01449900
344	Siga Mishing	289483	01471200	374	Ujani Bijoypur	289457	01468600
345	Siga Naharguli	289476	01470500	375	Ujani Missamara	289389	01461800
346	Siga Rowad Gaon	289502	01473100	376	Ulan Chardibari	289458	01468700
347	Sigagaon Jonekorong	289482	01471100	377	Ulu Chapori	289326	01455500
348	Siker Chapori	289371	01460000	378	Uluwani Jaypur	289337	01456600
349	Siker Selek	289372	01460100	379	Uluwani Maj Gaon	289343	01457200
350	Silikhaguri	289481	01471000	380	Uluwani Molan	289344	01457300
351	Simen Chapori Tinikunia	289299	01452800	381	Zaglung Boro	289287	01451600
352	Simen Kaiborta	289241	01447000	382	Zaglung Mising	289267	01449600
353	Sirung	289619					

Serial No.	Village Name	PLCN 2011	PLCN 2001	Serial No.	Village Name	PLCN 2011	PLCN 2001
Name of CD Block : Machkhowa				26	No.1 Kaitong	289627	01485300
1	Abeeda Pathar	289653	01487900	27	No.1 Karmi Pathar	289671	01489700
2	Arimatta Garh	289632	01485800	28	No.1 Lutachur	289662	01488800
3	Barajan Dhipaguri	289631	01485700	29	No.1 Pahukhowa	289637	01486300
4	Begenagara Chamua	289633	01485900	30	No.1 Phatia Bam	289624	01485000
5	Begenagara Gaon	289640	01486600	31	No.1 Tapit	289669	01489500
6	Begenagara Naharani	289636	01486200	32	No.2 Begenagara	289635	01486100
7	Borpak Bhareki	289645	01487100	33	No.2 Deogharia Lamu	289629	01485500
8	Borpak Gaon	289643	01486900	34	No.2 Kaitong	289628	01485400
9	Borpak Jiamoria	289644	01487000	35	No.2 Karmi Pathar	289672	01489800
10	Borpak Miri	289646	01487200	36	No.2 Lutachur Gaon	289668	01489400
11	Dakhin Jorkata	289658	01488400	37	No.2 Pahukhowa	289641	01486700
12	Deogharia	289626	01485200	38	No.2 Phatia Bam	289623	01484900
13	Deogharia Lamu	289630	01485600	39	No.2 Tapit	289673	01489900
14	Deori Gaon	289654	01488000	40	No.3 Begenara Gara	289634	01486000
15	Devaguri	289638	01486400	41	No.3 Kaitong	289625	01485100
16	Durpadi Pathar	289649	01487500	42	No.3 Khalihamari	289665	01489100
17	Gohain Bilotia	289642	01486800	43	Pathalial	289639	01486500
18	Jorkata Ahom	289657	01488300	44	Rajabari Gaon	289663	01488900
19	Jorkata Bangali	289656	01488200	45	Sawaria Gaon	289670	01489600
20	Jorkata Konch	289661	01488700	46	Seujia Pathar	289651	01487700
21	Jorkata Nepali	289660	01488600	47	Seujia Pathar Gohain	289650	01487600
22	Khalihamari Na-Pamua	289667	01489300	48	Sisi Bangali	289655	01488100
23	Khalihamari No.1 & 2	289664	01489000	49	Sisisiri Kali	289659	01488500
24	Khalihamari Salmari	289666	01489200	50	Solmara Gaon	289648	01487400
25	Kuhimari	289652	01487800	51	Solmara Pathar	289647	01487300

VILLAGE AND TOWN DIRECTORY

Serial No.	Village Name	PLCN 2011	PLCN 2001	Serial No.	Village Name	PLCN 2011	PLCN 2001
Name of CD Block : Bordoloni				48	Chutia Kari Gaon	289878	01506700
1	Abhayapuria	289780	01496800	49	Dakhin Nalbari	289744	01493200
2	Aduttengakulatalia N.C	289880	01506900	50	Deodubi Kaibartta	289849	01503800
3	Bah-Katika Gaon	289811	01499900	51	Dewgharbari	289779	01496700
4	Bah-Katika Pathar	289812	01500000	52	Dhansiripur Chalchali	289752	01494000
5	Bamchenia No. 1/2	289787	01497500	53	Dhunaguri Ahom	289702	01509800
6	Barobhuyan	289755	01494300	54	Dhunaguri Nepali	289693	01508900
7	Baruah Pathar	289810	01499800	55	Dighali Pathar N.C.	289840	01502900
8	Bengalijan	289683	01507900	56	Dihingia	289784	01497200
9	Berbhanga Gaon	289852	01504100	57	Dihingia Pather	289785	01497300
10	Betanihola Simaldani N.C	289859	01504800	58	Dipa N.C.	289845	01503500
11	Betbari	289747	01493500	59	Dirpai Bangali	289713	01490100
12	Bhebeli	289831	01502000	60	Dirpai NLR Grant	289712	01490000
13	Bhebeli Gaon	289807	01499500	61	Dirpaisantipur Gaon	289677	01507300
14	Bhebeli Pathar	289816	01500400	62	Dirpoi Adigaon	289703	01509900
15	Bhuma	289818	01500700	63	Garaimari Assamiya N.C.	289870	01505900
16	Bogipung	289689	01508500	64	Garaimari Bangali	289861	01505000
17	Borbam Deori 1/2	289768	01495600	65	Garpara	289746	01493400
18	Borbam Dihingia Gaon	289772	01496000	66	Garpara Gaon	289730	01491800
19	Borbam Gaon	289769	01495700	67	Garpara Pathar	289731	01491900
20	Borbam Pathar	289770	01495800	68	Garubandha 1/2	289771	01495900
21	Borbhuyan	289697	01509300	69	Ghasi Pathar	289749	01493700
22	Borbila Bali Chapari	289765	01495300	70	Ghata Pathar	289773	01496100
23	Borbila Bhebeli	289763	01495100	71	Ghatapathar Bali	289803	01499100
24	Borbila Chutiakari	289764	01495200	72	Gobindapur	289750	01493800
25	Bordaibam Bagan 19 Fc Grant	289862	01505100	73	Gogamukh Miri	289842	01503100
26	Bordaibam Chahbagan 67 Amguri	289863	01505200	74	Gogamukh Pathar	289841	01503000
27	Bordoibam Bagan Nlr No.295	289872	01506100	75	Goshain Bari N.C.	289819	01500800
28	Bordoibam Bagan Nlr No.296 Grant	289871	01506000	76	Gura Thali	289823	01501200
29	Bordoibam Bagan No.1/10 Myadi	289877	01506600	77	Gurathali N.C	289826	01501500
30	Bordoibam Bangali	289879	01506800	78	Hiloymari Khat	289804	01499200
31	Bordoibam Bhereki	289873	01506200	79	Himeadi	289707	01510300
32	Bordoibam No.1 Chahmyadi	289868	01505700	80	Holowdunga	289783	01497100
33	Bordoibam 181/178/201/202/ 203/30 Chah Miyadi	289874	01506300	81	Jarai	289789	01497700
34	Bordoibambagan 21Fs Grant	289876	01506500	82	Jengrai Gaon	289686	01508200
35	Bordoibambagan No.1/2 Myadi	289867	01505600	83	Jengrai Satgharia	289687	01508300
36	Bordoibambagan No.2 Chah Myadi	289875	01506400	84	Joyrampur	289698	01509400
37	Borguri	289857	01504600	85	Kachutali Baligaon	289729	01491700
38	Burhakuri	289815	01500300	86	Kadamguri N.C.	289794	01498200
39	Burhakuri N.C.	289820	01500900	87	Kadamtala Pathar	289754	01494200
40	Champak Suju	289704	01510000	88	Kaibartta Gaon	289781	01496900
41	Chawtalpur	289788	01497600	89	Kailashpur	289678	01507400
42	Chengeli Suti	289681	01507700	90	Kakaiyal	289802	01499000
43	Chengeli Suti No.2	289684	01508000	91	Kakaiyal N.C	289806	01499400
44	Chenia Deori	289805	01499300	92	Kalita Gubhural	289786	01497400
45	Chilani Adi Gaon	289711	01510700	93	Kangkupur	289691	01508700
46	Chowal Dhuwa Bali	289836	01502500	94	Katari Pathar	289850	01503900
47	Chowal Dhuwa Gaon	289837	01502600	95	Kathalguri 1/2 (Miri)	289736	01492400
				96	Kawpatoni	289808	01499600
				97	Kawpatoni N.C	289809	01499700
				98	Kayam Borpathar	289735	01492300
				99	Kayam Gaon	289728	01491600
				100	Kaylanpur	289757	01494500
				101	Kechakuthari	289694	01509000

Serial No.	Village Name	PLCN 2011	PLCN 2001	Serial No.	Village Name	PLCN 2011	PLCN 2001
102	Kerimeri	289829	01501800	155	No.2 Block Gurathali	289825	01501400
103	Khama Anchal	289822	01501100	156	No.2 Chelajan Kachari	289853	01504200
104	Krishnapur	289758	01494600	157	No.2 Dharmapur	289760	01494800
105	Krishnapur N.C	289800	01498800	158	No.2 Kachutali	289741	01492900
106	Lagasung Kachari	289838	01502700	159	No.2 Kadamguri	289792	01498000
107	Lalukijan	289708	01510400	160	No.2 Kalyanpur	289797	01498500
108	Latak	289851	01504000	161	No.2 Mainapara Miri	289834	01502300
109	Lathiasumari	289843	01503200	162	No.2 Salmari	289767	01495500
110	Legasung Nepali	289839	01502800	163	No.2 Salmari N.C.	289795	01498300
111	Lutukijan	289699	01509500	164	No.2 Sunapur Mazi	289724	01491200
112	Madanpur	289679	01507500	165	No.2 Tarajan Chapari	289674	01490900
113	Mahtali	289782	01497000	166	No.2.Dirpai Chapari	289721	01490800
114	Maicha Gaon	289775	01496300	167	No.3 Dharmapur	289761	01494900
115	Maicha Pathar	289777	01496500	168	No.3 Dirpai Chapari	289716	01490400
116	Mainapara Chetia	289727	01491500	169	No.3 Sunapur Mazi	289725	01491300
117	Mainapara Pathar	289833	01502200	170	No.3 Tarong	289884	01507200
118	Majarbari	289790	01497800	171	No.4 Sunapur Mazi	289726	01491400
119	Majgaon	289813	01500100	172	No.4.Dirpai Chapari	289715	01490300
120	Mangaldaipara	289742	01493000	173	No.5.Dirpai Chapari	289714	01490200
121	Maralchuk	289814	01500200	174	Owguri	289793	01498100
122	Mingmang Badati	289685	01508100	175	Padumani	289801	01498900
123	Mingmanggarpara	289732	01492000	176	Paharpur	289690	01508600
124	Mingmangsariani N.C.	289737	01492500	177	Paharpur No.2	289688	01508400
125	Mingmung	289706	01510200	178	Panbari	289695	01509100
126	Missamari	289778	01496600	179	Paniyamerani N.C.	289828	01501700
127	Monipurikachari	289734	01492200	180	Parbotipur	289682	01507800
128	Naharbari Kachari	289743	01493100	181	Parghat Sumari N.C	289676	01503400
129	Naharbari N.C	289866	01505500	182	Phatakalia	289776	01496400
130	Naharbari Solmari Kachari Bilpathar	289762	01495000	183	Phulguri	289753	01494100
131	Na-Nai Taring	289817	01500500	184	Pishala	289680	01507600
132	Na-Nai Taring N.C	289675	01500600	185	Purana Pamar Ghat 1/2	289848	01503700
133	Na-Naitarang N.C.	289799	01498700	186	Purana Parghat 1/2	289846	01503600
134	Na-Pam Berbhanga N.C	289860	01504900	187	Randhi Khaiti N.C	289821	01501000
135	Narayanpur	289751	01493900	188	Ratowa Miri	289856	01504500
136	No.1 Baijantipur	289798	01498600	189	Rete Adi Gaon	289709	01510500
137	No.1 Betanihala	289855	01504400	190	Rupahi Kukurachowa	289745	01493300
138	No.1 Bhebeli N.C.	289832	01502100	191	Sagum	289705	01510100
139	No.1 Block Gurathali	289824	01501300	192	Salmari	289830	01501900
140	No.1 Chelajan Kachari	289854	01504300	193	Sangkarpur N.C.	289796	01498400
141	No.1 Chutiakari	289858	01504700	194	Sankarpur	289701	01509700
142	No.1 Dharmapur	289759	01494700	195	Sapekhati N.C.	289827	01501600
143	No.1 Gogamukh	289844	01503300	196	Sayengia	289692	01508800
144	No.1 Kachutali	289740	01492800	197	Sigia (Randhikhati) N.C	289881	01507000
145	No.1 Kadamguri	289791	01497900	198	Sonapur No.5	289882	01507100
146	No.1 Lathia	289847	01503700	199	Sonapur No.6	289883	01507200
147	No.1 Mainapara Miri	289835	01502400	200	Tarajan Adi Gaon	289710	01510600
148	No.1 Patitabhumi Darkhasta	289869	01505800	201	Tarajan Gaon	289719	01490700
149	No.1 Salmari	289766	01495400	202	Tarajan N.C	289718	01490600
150	No.1 Salmari N.C.	289774	01496200	203	Tekjuri No.1	289696	01509200
151	No.1 Sunapur Mazi	289723	01491100	204	Tekjuri No.2	289700	01509600
152	No.1.Dirpai Chapari	289720	01490700	205	Thekeraguri	289748	01493600
153	No.1.Tarajan Chapari	289717	01490500	206	Tingiri Gaon	289864	01505300
154	No.2 Baijantipur	289756	01494400	207	Tingiri N.C	289865	01505400

VILLAGE AND TOWN DIRECTORY

Serial No.	Village Name	PLCN 2011	PLCN 2001	Serial No.	Village Name	PLCN 2011	PLCN 2001
208	Ukhamati Nepali	289722	01491000	210	Ukhamati Tarajan	289739	01492700
209	Ukhamati Pather	289738	01492600	211	Uriamguri	289733	01492100

CD Blockwise Village Directory

Census of India 2011-

Amenities and Land use

Name of District:-Dhemaji

Name of CD Block:-Dhemaji

Sr.No.	Name of village	Location code no.	Total area of the village (in hectares rounded up to one decimal place)	Total population (2011 census)	Number of households (2011 census)	Number of educational amenities available. (If not available in village, the distance range code viz; a for < 5 Kms, b for 5-10 kms, c for 10+ kms of nearest place where facility is available)									
						Pre-Primary school (PP)	Primary school (P)	Middle school (M)	Secondary School (S)	Senior Secondary school (SS)	Degree college of arts science & commerce (ASC)	Engineering college(EC)	Medical college (MC)	Management institute (MI)	
1	2	3	4	5	6	7	8	9	10	11	12	13	14	15	
1	Chilani Adi	288564	126.4	173	34	b	a	b	b	b	c	c	c	c	
2	Kecha Kathani	288565	518.9	361	72	a	1	a	a	b	c	c	c	c	
3	Jamuguri Lakhpathar	288566	324.7	326	65	b	1	1	a	a	a	c	c	c	
4	Lakhimijan	288567	200	94	17	1	1	b	b	b	c	c	c	c	
5	Balisori	288568	202.2	336	78	b	2	1	b	b	c	c	c	c	
6	Kanku Adi	288569	104	119	25	b	1	a		c	c	c	c	c	
7	Kanku Balama	288570	606	69	10		1	a	b	c	c	c	c	c	
8	Santipur No.4	288571	185	336	52	b	1	a	a	a	c	c	c	c	
9	Jhuri	288572	162.5	97	18	b	1		b	b	c	c	c	c	
10	Santipur No.3	288573	405.2	587	119	b	1	a	a	a	b	c	c	c	
11	Santipur No.2	288574	308	418	94	b	1	a	a	a	b	c	c	c	
12	Santipur No.1	288575	180.5	198	33	b	1	a	a	a	b	c	c	c	
13	Ranganadi Bhehjan	288576	178	419	72		1	1	a	b	b	c	c	c	
14	Ranganadi Lachan	288577	66	216	35	b	1	a	a	c	c	c	c	c	
15	Adikalia Majgaon	288578	302	103	19		1	a	b	b	b	c	c	c	
16	Ranganadi Chapori	288579	172	225	42	b	1	a	b	b	b	c	c	c	
17	Adikalia	288580	180	373	64	a	1	1	a	a	a	c	c	c	
18	Adikalia No.1	288581	212	205	34	b	1	a	b	c	c	c	c	c	
19	Uli Taw	288582	227.5	33	5	b	a	a	a	b	c	c	c	c	
20	Bangalmari Dhunaguri N.C.	288583	262	244	52	b	a	a	a	b	b	c	c	c	
21	Bangalmari Dhunaguri	288584	158.6	227	44	b	1	a	a	b	b	c	c	c	
22	Laipulia Missing	288585	212	720	114	b	2	1	b	b	c	c	c	c	
23	No.1 Meleki	288586	294.6	617	117	b	2	1	1	b	c	c	c	c	
24	Dakhin Sobahi	288587	121	211	47	b	1	a	a	b	b	c	c	c	
25	No.2 Meleki	288588	307.6	545	103	a	2	1	1	b	c	c	c	c	
26	No.3 Raichapori -II	288589	491.6	1300	261	a	3	3	a	a	b	c	c	c	
27	No.2 Raichapari-I	288590	602	886	154	a	1	1	a	c	c	c	c	c	
28	No.1 Bishnupur	288591	168.8	578	126	2	1	1	1	a	a	c	c	c	

Village Directory

(As in 2009)

Location CodeNo:-308

Location CodeNo:-0086

able within the for 5-10 Kms and c is given).					Number of Medical Amenities available. (If not available within the village , the distance range code viz; a for < 5 Kms, b for 5-10 Kms and c for 10+ kms of nearest place where facility is available is given).											Name of village	Sr.No.
Polytechnic (Pt)	Vocational training school /ITI	Non-formal training centre (NFTC)	Special school for disabled (SSD)	Others (specify)	Community health centre (CHC)	Primary health centre (PHC)	Primary health sub centre (PHS)	Maternity and child welfare centre (MCW)	T.B. clinic (TBC)	Hospital-allopathic (HA)	Hospital-alternative medicine (HO)	Dispensary (D)	Veterinary hospital (VH)	Mobile health clinic (MHC)	Family welfare centre (FWC)		
16	17	18	19	20	21	22	23	24	25	26	27	28	29	30	31	2	1
c	c	c	c		c	c	b	c	c	c	c	c	c	c	c	Chilani Adi	1
c	c	c	c		c	c	a	c	c	c	c	c	b		b	Kecha Kathani	2
c	c	c	c		c	c	a	c	c	c	c	c	c	c	c	Jamuguri Lakhipathar	3
c	c	c	c		b											Lakhimijan	4
c	b	c			c	c	a	c	c	c	c	c	c	c	c	Balisori	5
c	c	c	c	c	c	c	c	c	c	c	c	c	c	c	c	Kanku Adi	6
c	c	c	c	c	c	c	c	c	c	c	c	c	c	c	c	Kanku Balama	7
c	c	c			c	c	a	c	c	c	c	c	b	c	c	Santipur No.4	8
c	c	c			c	c	c	c	c	c	c	c	b	c	c	Jhuri	9
c	c	c			c	c	a	c	c	c	c	c	b	c	c	Santipur No.3	10
c	c	c			c	c	a	c	c	c	c	c	b	c	c	Santipur No.2	11
c	c	c	c		c	c	a	c	c	c	c	c	b	c	c	Santipur No.1	12
c	b	b	b	b	b	b	b	b	b	b	b	b	b	b	b	Ranganadi Bhehjan	13
c	c	c	c		c	c	c	c	c	c	c	c	c	c	c	Ranganadi Lachan	14
c	c	b	b	b	b	b	b	b	c	c	c	b	b	b	b	Adikalia Majgaon	15
					b											Ranganadi Chapori	16
c	b	a	a	a	a	a	a	a	a	b	b	a	a	a	a	Adikalia	17
c	c	c	c	c	b											Adikalia No.1	18
c	c	c	c		c	b	a	c	c	c	c	c	c	c	c	Uli Taw	19
c	c	c	c		c	c	a	c	c	c	c	c	c	c	c	Bangalmari Dhunaguri N.C.	20
c	c	a	c		c	c	a	c	c	c		c	c	c	c	Bangalmari Dhunaguri	21
c	c	c	c		c	b	b	c	c	c	c	c	c	c	c	Laipulia Missing	22
c	c	c	c		c	a	a	c	c	c	c	c	c	c	c	No.1 Meleki	23
c	c				c	c	b	c	c	c	c	c	c	c	c	Dakhin Sobahi	24
c	c	c	c		c	a	a	c	c	c	c	c	c	c	c	No.2 Meleki	25
c	b	b	c		c	b	a	b	b	b	c	b	b	b	b	No.3 Raichapori -II	26
c	c	c	c		c	a	a	c	c	c	c	c	c	c	c	No.2 Raichapari-I	27
c	b	b			b	b	a	b	b	b	b	b	a	b	b	No.1 Bishnupur	28

Sr.No.	Name of village	Number of Non-Government Medical Amenities available.							Availability of drinking water - Yes / No								Availability of toilet & others Yes / No			
		Charitable non Govt. hospital/Nursing home.	Medical practitioner with MBBS Degree	Medical practitioner with other degree	Medical practitioner with no degree	Traditional practitioner and faith healer .	Medicine Shop	Others	Tap water (Treated/Untreated)	Well water (Covered / Uncovered well)	Hand Pump	Tube wells / Bore well	Spring	River / Canal	Tank / Pond / Lake	Others	Community toilet including bath.	Community toilet excluding bath.	Rural sanitary mart or sanitary hardware outlet available near the village.	Community bio- gas or recycle of waste for productive use.
1	2	32	33	34	35	36	37	38	39	40	41	42	43	44	45	46	47	48	49	50
1	Chilani Adi	0	0	0	0	0	0	0	No	No	Yes	No	No	No	Yes	No	No	No	No	No
2	Kecha Kathani	0	0	0	0	0	0	0	No	Yes	Yes	No	No	No	No	No	No	No	No	No
3	Jamuguri Lakhpathar	0	0	0	0	0	0	0	No	No	Yes	No	No	No	No	No	No	No	No	No
4	Lakhimijan	0	0	0	0	0	0	0	No	No	No	Yes	No	No	Yes	No	No	No	No	No
5	Balitori	0	0	0	0	0	0	0	Yes	No	Yes	No	No	No	Yes	No	No	No	No	No
6	Kanku Adi	0	0	0	0	0	0	0	No	No	No	Yes	No	No	No	No	No	No	No	No
7	Kanku Balama	0	0	0	0	0	0	0	No	No	Yes	No	No	No	No	No	No	No	No	No
8	Santipur No.4	0	0	0	0	0	0	0	Yes	Yes	Yes	No	No	No	No	No	No	No	No	No
9	Jhuri	0	0	0	0	0	0	0	No	Yes	Yes	No	No	No	No	No	No	No	No	No
10	Santipur No.3	0	0	0	0	0	1	0	No	No	Yes	No	No	No	No	No	No	No	No	No
11	Santipur No.2	0	0	0	0	0	0	0	No	No	Yes	No	No	No	No	No	No	No	No	No
12	Santipur No.1	0	0	0	0	0	0	0	No	No	No	Yes	No	No	No	No	No	No	No	No
13	Ranganadi Bhehjan	0	0	0	0	0	0	0	Yes	No	Yes	No	No	No	Yes	No	No	No	No	No
14	Ranganadi Lachan	0	0	0	0	0	0	0	No	No	Yes	Yes	No	No	No	No	No	No	No	No
15	Adikalia Majgaon	0	0	0	0	0	0	0	No	No	Yes	No	No	No	No	No	No	No	No	No
16	Ranganadi Chapori	0	0	0	0	0	0	0	No	Yes	Yes	No	No	No	Yes	No	No	No	No	No
17	Adikalia	0	0	0	0	0	0	0	Yes	No	No	No	No	No	Yes	No	No	No	No	No
18	Adikalia No.1	0	0	0	0	0	0	0	Yes	No	Yes	No	No	Yes	Yes	No	No	No	No	No
19	Uli Taw	0	0	0	0	0	0	0	No	No	Yes	No	No	No	No	No	No	No	No	No
20	Bangalmari Dhunaguri N.C.	0	0	0	0	0	0	0	No	No	Yes	No	No	Yes	No	No	No	No	No	No
21	Bangalmari Dhunaguri	0	0	0	0	0	0	0	No	Yes	No	Yes	No	Yes	No	No	No	No	No	No
22	Laipulia Missing	0	0	0	0	0	0	0	No	No	Yes	Yes	No	No	No	No	No	No	No	No
23	No.1 Meleki	0	0	0	0	0	0	0	No	Yes	Yes	Yes	No	No	Yes	No	No	No	No	No
24	Dakhin Sobahi	0	0	0	0	0	0	0	No	No	Yes	Yes	No	Yes	Yes	No	No	No	No	No
25	No.2 Meleki	0	0	0	0	0	0	0	No	No	Yes	Yes	No	No	Yes	No	No	No	No	No
26	No.3 Raichapori -II	0	0	0	0	0	1	0	Yes	Yes	Yes	No	No	No	Yes	No	No	No	No	No
27	No.2 Raichapari-I	0	0	0	0	0	0	0	Yes	No	Yes	No	No	No	No	No	No	No	No	No
28	No.1 Bishnupur	0	0	0	0	0	0	0	Yes	Yes	Yes	Yes	No	No	Yes	No	No	No	No	No

Communication and transport facilities (If amenities available code -Yes is given except for Village Pin Code ,If not available within the village , the distance range code viz; a for < 5 Kms, b for 5-10 Kms and c for 10+ kms of nearest place where facility is available is given).																	Name of village	Sr.No.
Post office(PO)	Sub post office (SPO)	Post & Telegraph office (P&TO)	Village Pin Code	Telephones (Land lines)	Public call office (PCO)	Mobile phone coverage	Internet cafes/ Common service centre (CSC)	Private courier facility	Bus service (Public & Private)	Railway stations	Auto/Modified Autos	Taxis and Vans	Tractors	Cycle-pulled rickshaws(Manual & Machine driven)	Carts driven by animals	Sea /River ferry service		
51	52	53	54	55	56	57	58	59	60	61	62	63	64	65	66	67	2	
c	b	c	787058	c	b	a	c	c	b	c	c	b	b	b	b	c	Chilani Adi	1
c	a	c	787058	c	a	Yes	c	c	a	b	b	b	b	b	b	c	Kecha Kathani	2
c	b	c	787058	c	c	Yes	c	c	b	b	Yes	Yes	b	b	Yes	c	Jamuguri Lakhpathar	3
c	c	c	787057	b	b	a	b	b	b	b	b	b	Yes	Yes	Yes	c	Lakhimijan	4
c	b	c	787057	c	a	Yes	c	c	a	b	b	a	b	c	Yes	c	Balisori	5
c	b	c	787058	b	b	b	b	b	a	b	a	a	b	Yes	Yes	c	Kanku Adi	6
c	c	c	787058	c	c	b	c	c	c	c	c	c	c	Yes	Yes	c	Kanku Balama	7
c	a	c	787057	c	b	b	c	a	c	b	b	b	b	b	b	c	Santipur No.4	8
c	b	c	787058	c	b	b	c	b	c	b	b	b	b	b	b	c	Jhuri	9
	c	c		c	b	c	a	c	b	c	c	b	b	b	b	c	Santipur No.3	10
	b	c	787057	c	b	b	c	b	b	b	c	c	c	c	c	c	Santipur No.2	11
	c	c	787057	c	b	Yes	c	a	c	b	c	c	c	c	c	c	Santipur No.1	12
b	b	b	787057	b	b	b	b	b	b	c	b	b	Yes	Yes	Yes	c	Ranganadi Bhehjan	13
			787057	a	c	b	b	c	b		b	b	b	Yes	Yes	c	Ranganadi Lachan	14
			787057	a	c	b	c	c	b		b	b	c	Yes	Yes	c	Adikalia Majgaon	15
			787057	a	c	b	c	c	a		b	Yes	c	Yes	Yes	c	Ranganadi Chapori	16
			787057	a	c	a	c	c	b		b	Yes	Yes	Yes	Yes	c	Adikalia	17
			787057	a	c	a	c	c	b		b	b	c	a	a	c	Adikalia No.1	18
c	b	c	787057	c	c	a	c	c	c	c	a	a	a	a	a	c	Uli Taw	19
		c	787057	c	c	a	b	b	c	c	c	a	c	Yes	Yes	c	Bangalmari Dhunaguri N.C.	20
		c	787057	c	c	b	c	c	c	c	b	b	b	b	c	c	Bangalmari Dhunaguri	21
c	a	c	787057	c	b	Yes	c	c	c	c	a	a	a	a	a	c	Laipulia Missing	22
	a	c	787057	b	b	Yes	c	c	c	b	Yes	Yes	b	b	b	c	No.1 Meleki	23
c	a	c	787057	c	c	Yes	c	c	b	c	b	b	Yes	c	c	c	Dakhin Sobahi	24
	a	c	787057	c	c	Yes	c	c	c	b	Yes	Yes	b	b	b	c	No.2 Meleki	25
b	a	b	787057	Yes	b	Yes	c	b	Yes	b	Yes	Yes	Yes	Yes	Yes	c	No.3 Raichapori -II	26
c	a	c	787057	a	a	Yes	c	c	Yes	b	Yes	Yes	Yes	Yes	Yes	c	No.2 Raichapari-I	27
b	a	b	787057	b	a	Yes	b	b	Yes	b	b	b	b	b	Yes	b	No.1 Bishnupur	28

Sr.No.	Name of village	Village connected to highways,village roads, banks & credit societies (If amenities available code -Yes is given, If not available within the village , the distance range code viz; a for < 5 Kms, b for 5-10 Kms and c for 10+ kms of nearest place where facility is available is given).												Availability of miscellaneous facilities (If available the distance range code viz; a for < 5 kms, b for 5-10 kms and c for 10+ kms of nearest place where facility is available is given).			
		Connected to national highway(NH)	Connected to state highway(SH)	Connected to major district road (MDR)	Connected to others district road	Pucca roads	Kutchcha roads	Water bounded macadam(WBM) roads	Navigable waterway (river/canal)(NW)	Footpaths (FP)	Commercial & Co-operative Banks	ATM	Agricultural Credit Societies	Self-Help Group (SHG)	Public distribution system (PDS) shop	Mandis / Regular market	Weekly Haat
1	2	68	69	70	71	72	73	74	75	76	77	78	79	80	81	82	83
1	Chilani Adi	c	b	b	Yes	b	a	a	c	Yes	c	c	c	a	a	a	a
2	Kecha Kathani	b	a	a	Yes	a	Yes	a	c	Yes	c	c	c	Yes	a	a	a
3	Jamuguri Lakhpathar	c	b	b	Yes	a	Yes	a	c	Yes	b	c	b	Yes	a	b	b
4	Lakhimijan	b	b	b	b	b	Yes	a	c	Yes	b	c	c	a	c	c	c
5	Balisori	c	c	a	Yes	a	Yes	b	c	Yes	c	c	c	Yes	Yes	b	Yes
6	Kanku Adi	b	b	b	Yes	b	Yes	c	c	Yes	c	c	c	Yes	Yes	b	Yes
7	Kanku Balama	c	c	c	c	b	Yes	c	c	Yes	c	c	c	Yes	a	b	b
8	Santipur No.4	c	c	b	Yes	b	Yes	c	c	Yes	c	c	c	Yes	a	b	b
9	Jhuri	c	b	b	a	b	b	b	c	Yes	b	c	c	a	b	b	b
10	Santipur No.3	c	c	b	Yes	b	Yes	b	c	Yes	b	c	c	a	b	b	b
11	Santipur No.2	c	c	b	Yes	b	Yes	b	c	Yes	b	c	b	Yes	Yes	Yes	Yes
12	Santipur No.1	c	c	b	Yes	b	a	b	c	Yes	c	c	c	a	b	b	b
13	Ranganadi Bhehjan	b	b	b	Yes	b	Yes	c	c	Yes	c	b	c	Yes	a	a	c
14	Ranganadi Lachan	Yes	b	b	Yes	b	Yes	c	c	Yes	c	c	c	Yes	Yes	a	Yes
15	Adikalia Majgaon	b	b	b	Yes	b	Yes	c	c	Yes	c	b	c	Yes	a	a	c
16	Ranganadi Chapori	b	b	b	Yes	b	Yes	c	c	Yes	c	b	c	Yes	Yes	b	Yes
17	Adikalia	b	b	b	Yes	b	Yes	c	c	Yes	c	c	c	Yes	a	a	c
18	Adikalia No.1	b	b	a	Yes	b	Yes	a	c	Yes	c	c	c	Yes	a	b	c
19	Uli Taw	c	c	a	a	b	a	a	c	Yes	c	c	c	Yes	Yes	a	Yes
20	Bangalmari Dhunaguri N.C.	b	a	a	Yes	b	Yes	c	c	Yes	c	c	c	Yes	Yes	b	Yes
21	Bangalmari Dhunaguri	b	b	a	Yes	b	Yes	b	c	Yes	c	c	c	Yes	Yes	Yes	Yes
22	Laipulia Missing	c	c	a	Yes	b	Yes	b	c	Yes	b	c	c	Yes	Yes	b	Yes
23	No.1 Meleki	b	c	a	Yes	b	Yes	a	c	Yes	b	c	c	a	a	b	c
24	Dakhin Sobahi	b	a	a	Yes	c	Yes	c	c	Yes	c	c	c	a	a	b	c
25	No.2 Meleki	c	c	c	Yes	a	Yes	b	c	Yes	c	c	c	Yes	a	b	c
26	No.3 Raichapori -II	b	c	Yes	Yes	a	Yes	Yes	c	Yes	c	b	c	Yes	Yes	b	Yes
27	No.2 Raichapari-I	c	b	Yes	Yes	a	Yes	b	c	Yes	c	c	c	a	a	b	c
28	No.1 Bishnupur	b	Yes	Yes	Yes	b	Yes	b	Yes	Yes	c	b	c	a	a	a	a

ous facilities (If amenities available code -Yes is given, If not available within the village ,
 iz; a for < 5 Kms, b for 5-10 Kms and c for 10+ kms of nearest place where facility is

Agricultural marketing society	Integrated Child Development Scheme (Nutritional Centres)	Anganwadi Centre (Nutritional Centres)	Others (Nutritional Centres)	ASHA (Accredited Social Health Activist)	Community centre with/without TV	Sports Field,	Sports Club / Recreation Centre	Cinema / Video Hall	Public Library	Public Reading Room	Newspaper Supply	Assembly Polling station	Birth & Death Registration Office	Name of village	Sr.No.
84	85	86	87	88	89	90	91	92	93	94	95	96	97	2	1
c	c	a	b	a	c	b	c	c	c	c	c	c	c	Chilani Adi	1
c	c	Yes	b	a	c	a	c	c	c	c	a	c	b	Kecha Kathani	2
c	c	Yes	b	a	c	c	c	c	c	c	b	c	b	Jamuguri Lakhipathar	3
c	c	Yes	b	a	c	a	c	c	c	c	Yes	c	b	Lakhimijan	4
c	c	Yes	b	a	c	a	c	c	c	c	b	c	c	Balisori	5
c	c	Yes	b	a	c	b	c	c	c	c	Yes	Yes	Yes	Kanku Adi	6
c	c	a	b	a	c	b	c	c	c	c	Yes	c	b	Kanku Balama	7
c	c	Yes	b	a	c	c	c	c	c	c	b	c	c	Santipur No.4	8
c	c	a	b	a	c	c	c	c	c	c	b	c	c	Jhuri	9
c	c	a	b	Yes	c	c	c	c	c	c	c	c	c	Santipur No.3	10
c	c	a	b	a	c	b	c	c	c	c	b	c	c	Santipur No.2	11
c	c	a	b	a	c	a	c	c	c	c	b	c	c	Santipur No.1	12
c	c	Yes	b	a	c	a	c	c	c	c	Yes	c	c	Ranganadi Bhehjan	13
c	c	a	b	a	c	b	c	c	c	c	Yes	c	c	Ranganadi Lachan	14
c	c	Yes	b	a	c	b	c	c	c	c	Yes	c	c	Adikalia Majgaon	15
c	c	Yes	c	a	c	c	c	c	c	c	Yes	c	c	Ranganadi Chapori	16
c	c	Yes	c	a	c	c	c	c	c	c	Yes	c	c	Adikalia	17
c	c	Yes	c	a	c	c	c	c	c	c	Yes	c	c	Adikalia No.1	18
c	c	a	c	a	c	c	c	c	c	c	c	c	c	Uli Taw	19
c	c	a	c	a	c	c	c	c	c	c	c	c	c	Bangalmari Dhunaguri N.C.	20
c	c	Yes	c	a	c	c	c	c	c	c	c	c	b	Bangalmari Dhunaguri	21
c	c	Yes	c	Yes	c	c	c	c	c	c	c	Yes	c	Laipulia Missing	22
c	c	Yes	c	Yes	c	c	c	c	c	c	c	c	c	No.1 Meleki	23
b	c	Yes	c	a	c	c	c	c	c	c	a	c	c	Dakhin Sobahi	24
c	c	Yes	c	Yes	c	c	c	c	c	c	c	c	c	No.2 Meleki	25
a	c	Yes	c	Yes	b	Yes	b	b	b	b	b	Yes	a	No.3 Raichapori -II	26
c	c	a	c	Yes	c	Yes	c	c	c	c	c	Yes	c	No.2 Raichapari-I	27
b	Yes	Yes	Yes	Yes	b	b	Yes	a	b	b	Yes	Yes	Yes	No.1 Bishnupur	28

Sr.No.	Name of village	Availability of electricity (Yes/No)				Land Use								
						Nearest Town		Area under different types of land use (in hectares rounded up to one decimal place)						
		Power Supply for Domestic Use (ED)	Power Supply for Agricultural Use (EAG)	Power Supply for Commercial Use (EC)	Power Supply for All Uses (EA)	Name	Distance range code i.e. a for < 5 Kms, b for 5-10 Kms and c for 10+ kms .	Forests	Area under Non-agricultural Uses	Barren and Un-cultivable land	Permanent Pastures and Other Grazing Lands	Land Under Miscellaneous Tree Crops etc.	Culturable Waste Land	
98	99	100	101	102	103	104	105	106	107	108	109			
1	Chilani Adi	No	No	No	No	DHEMAJI	c	0	6.7	13.5	0	0	14.6	
2	Kecha Kathani	Yes	No	No	No	DHEMAJI	c	0	5.2	113.6	0	0	8	
3	Jamuguri Lakhpathar	Yes	No	No	No	DHEMAJI	c	0	5.4	20.3	0	0	26.8	
4	Lakhimijan	No	No	No	No			0	15.1	0	0	0	84.9	
5	Balitori	Yes	No	No	No	DHEMAJI	c	0	15.4	6.1	0	2.4	25	
6	Kanku Adi	No	No	No	No			3.5	2.8	0	0	0	45.8	
7	Kanku Balama	No	No	No	No			0	10	0	0	0	293	
8	Santipur No.4	Yes	No	No	No	DHEMAJI	c	0	6.8	4.6	0	0	8	
9	Jhuri	No	No	No	No	DHEMAJI	c	0	3.5	4.6	0	0	11.3	
10	Santipur No.3	No	No	No	No	DHEMAJI	c	0	12.2	13.4	0	0	16	
11	Santipur No.2	Yes	No	No	No	DHEMAJI	c	0	7.2	4.9	2.3	0	24.4	
12	Santipur No.1	Yes	No	No	No	DHEMAJI	c	0	3.3	4.3	0	0	13.6	
13	Ranganadi Bhehjan	No	No	No	No	DHEMAJI	b	0	12	0	0	0	77	
14	Ranganadi Lachan	No	No	No	No			0	10.2	0	0	0	55.8	
15	Adikalia Majgaon	No	No	No	No			0	20.2	0	0	0	130.8	
16	Ranganadi Chapori	No	No	No	No			0	7.4	0	0	0	78.6	
17	Adikalia	No	No	No	No			0	13.4	0	0	0	76.6	
18	Adikalia No.1	No	No	No	No			0	15.2	0	0	0	90.8	
19	Uli Taw	Yes	No	No	No	DHEMAJI	c	0	10.9	27.9	0	0	7.5	
20	Bangalmari Dhunaguri N.C.	No	No	No	No	DHEMAJI	c	0	6.2	0	0	40	39	
21	Bangalmari Dhunaguri	No	No	No	No	DHEMAJI	c	0	20	0	0	2.3	10	
22	Laipulia Missing	Yes	No	No	No	DHEMAJI	c	0	20.2	5.2	0	17.2	0	
23	No.1 Meleki	Yes	No	No	No	DHEMAJI	c	0	36.9	0	0	1.3	0	
24	Dakhin Sobahi	Yes	No	No	No	DHEMAJI	c	0	7.4	0	0	15	50.3	
25	No.2 Meleki	Yes	No	No	No	DHEM AJI	c	0	18	0	0	0	5	
26	No.3 Raichapori -II	Yes	No	No	No	DHEM AJI	b	0	54	0	0	0	10	
27	No.2 Raichapari-I	Yes	No	No	No	DHEM AJI	c	0	30.2	5.2	0	0	10	
28	No.1 Bishnupur	Yes	No	No	Yes	DHEM AJI	a	0	3.8	4.3	0	0	3.8	

Land Use					Land Use					Name of three most important commodities manufactured			Name of Village	Serial Number
Area under different types of land use (in hectares rounded up to one decimal place)					Area irrigated by source (in hectare).					First	Second	Third		
Fallow lands other than current fallows	Current Fallows	Net Area Sown	Total Irrigated Land Area	Total Un-irrigated Land Area	Canals (C)	Wells/Tube-wells(W/TW)	Tanks/Lakes(T/L)	Water Falls(WF)	Others(O)					
110	111	112	113	114	115	116	117	118	119	120	121	122	2	1
0	91.7	0	0	0	0	0	0	0	0				Chilani Adi	1
0	132.7	259.5	0	259.5	0	0	0	0	0				Kecha Kathani	2
0	272.2	0	0	0	0	0	0	0	0				Jamuguri Lakhpathar	3
0	0	100	0	100	0	0	0	0	0				Lakhimijan	4
0	53.3	100.1	0	100.1	0	0	0	0	0				Balisori	5
0	0	52	0	52	0	0	0	0	0	0 Rice			Kanku Adi	6
0	0	303	0	303	0	0	0	0	0	0 Rice			Kanku Balama	7
0	165.6	0	0	0	0	0	0	0	0				Santipur No.4	8
0	61.8	81.2	0	81.2	0	0	0	0	0				Jhuri	9
0	160.9	202.6	0	202.6	0	0	0	0	0				Santipur No.3	10
0	112.3	157	0	157	0	0	0	0	0				Santipur No.2	11
0	69.1	90.2	0	90.2	0	0	0	0	0				Santipur No.1	12
0	0	89	0	89	0	0	0	0	0	0 Rice			Ranganadi Bhehjan	13
0	0	0	0	0	0	0	0	0	0	0 Rice			Ranganadi Lachan	14
0	0	151	0	151	0	0	0	0	0	0 Rice			Adikalia Majgaon	15
0	0	86	0	86	0	0	0	0	0				Ranganadi Chapori	16
0	0	90	0	90	0	0	0	0	0				Adikalia	17
0	0	106	0	106	0	0	0	0	0				Adikalia No.1	18
7.5	63.7	110	0	110	0	0	0	0	0				Uli Taw	19
30.8	36	110	0	110	0	0	0	0	0				Bangalmari Dhunaguri N.C.	20
39	8	79.3	0	79.3	0	0	0	0	0				Bangalmari Dhunaguri	21
0	63.4	106	0	106	0	0	0	0	0				Laipulia Missing	22
0	109.1	147.3	0	147.3	0	0	0	0	0				No.1 Meleki	23
33	15.3	0	0	0	0	0	0	0	0				Dakhin Sobahi	24
0	130.3	154.3	0	154.3	0	0	0	0	0				No.2 Meleki	25
0	181.7	245.8	0	245.8	0	0	0	0	0				No.3 Raichapori -II	26
0	255.6	301	0	301	0	0	0	0	0				No.2 Raichapari-I	27
0	157	0	0	0	0	0	0	0	0	0 Rice			No.1 Bishnupur	28

Sr.No.	Name of village	Location code no.	Total area of the village (in hectares rounded up to one decimal place)	Total population (2011 census)	Number of households (2011 census)	Number of educational amenities available. (If not available in the village, the distance range code viz; a for < 5 Kms, b for 5-10 kms, c for 10+ kms of nearest place where facility is available)									
						Pre-Primary school (PP)	Primary school (P)	Middle school (M)	Secondary School (S)	Senior Secondary school (SS)	Degree college of arts science & commerce (ASC)	Engineering college(EC)	Medical college (MC)	Management institute (MI)	
1	2	3	4	5	6	7	8	9	10	11	12	13	14	15	
29	Bokabil	288592	80.6	280	58	1	1	1		1	b	c	c	c	
30	Jiadhhal Bamuni	288593	157.1	1221	258	1	1	2	1	1	b	c	c	c	
31	No.5 Tekjuri	288594	778.3	2186	442	a	3	2	a	a	a	c	c	c	
32	Lalukijan N.C	288595	735.7	894	179	1	2	1	1	b	c	c	c	c	
33	No.2 Tekjuri	288596	567.2	429	85	a	1	1	a	a	c	c	c	c	
34	No.4 Tekjuri	288597	238.6	472	96	a	2	a	a	a	a	c	c	c	
35	Jiadhhal Miri Pathar	288598	69.9	86	17	b	a	a	a	a	b	c	c	c	
36	Jamuguri Sonowal	288599	102.6	627	128	1	1	1	a	b	b	c	c	c	
37	Jamuguri Miri	288600	163.4	787	157	b	1	1	b	b	b	c	c	c	
38	Dighali Miri	288601	108.8	235	47	b	1	a	b	b	b	c	c	c	
39	Sabari Kalia	288602	674.1	570	107	a	2	1	a	b	a	c	c	c	
40	No.3 Tekjuri	288603	335.7	215	44	a	1	a			a	c	c	c	
41	No.1 Tekjuri	288604	260.1	238	50	c	1	a	a	a	c	c	c	c	
42	Lalokijan N.C	288605	339.1	216	47	c	1	c			c	c	c	c	
43	Kamalpur	288606	1569.8	1428	283	b	1	2	b	b	b	c	c	c	
44	Jiadhhal Pgr	288607	3098.8	204	44	b	a	a	b	b	c	c	c	c	
45	No.1 Changmai Doloni	288608	30.5	188	41	b	a	a	a	a	c	c	c	c	
46	Tekjuri Miri	288609	495.8	997	175	b	1	a	a	a	c	c	c	c	
47	Jiadhhal Konch	288610	406	193	40	b	2		a	a	b	c	c	c	
48	Jiadhhal Tinigharia	288611	485.7	445	80	a	1	1	1	a	b	c	c	c	
49	Jiadhhal Tinigharia Kekuri	288612	534.1	635	112	b	1	1	1	b	b	c	c	c	
50	Dihiri Chapori	288613	241.7	241	45	a	2	a	a	a	c	c	c	c	
51	Khalihamari Pathar	288614	46.9	363	70	c	1	a	b	b	c	c	c	c	
52	Jiadhhal Pgr No.1	288615	1860.7	0	0										
53	No.2 Changmai Doloni	288616	282.6	299	56	c	1	a	a	a	c	c	c	c	
54	Nara Bil	288617	775.6	1460	267	b	1	a	a	a	b	c	c	c	
55	Panitula Block	288618	831.6	962	175	b	1	a	a	b	b	c	c	c	
56	Hechuli Pam	288619	299	817	169	a	1	1	a	a	b	c	c	c	
57	Chengeh Pathar	288620	561.6	1782	384	a	4	3	1	a	a	c	c	c	
58	Dulung Kan	288621	323.5	370	81	b	1	1	a	c	c	c	c	c	
59	Dihiri Panitula	288622	297.2	390	90	b	1	1	a	b	c	c	c	c	
60	Somora Jan	288623	223.2	496	104	a	2	1	1	b	c	c	c	c	

able within the for 5-10 Kms and c is given).					Number of Medical Amenities available. (If not available within the village , the distance range code viz; a for < 5 Kms, b for 5-10 Kms and c for 10+ kms of nearest place where facility is available is given).											Name of village	Sr.No.
Polytechnic (Pt)	Vocational training school /ITI	Non-formal training centre (NFTC)	Special school for disabled (SSD)	Others (specify)	Community health centre (CHC)	Primary health centre (PHC)	Primary health sub centre (PHS)	Maternity and child welfare centre (MCW)	T.B. clinic (TBC)	Hospital-allopathic (HA)	Hospital-alternative medicine (HO)	Dispensary (D)	Veterinary hospital (VH)	Mobile health clinic (MHC)	Family welfare centre (FWC)		
16	17	18	19	20	21	22	23	24	25	26	27	28	29	30	31	2	1
c	b	b	b		b	l	l	l	a	b	c	b	l	c	l		Bokabil 29
c	c	c	c	c	b	b	l	b	a	b	c	b	c	c	b		Jiadhhal Bamuni 30
c	c	c	c		c	c	a	c	c	c	c	c	c	c	c		No.5 Tekjuri 31
c	c		c		c	b	l	b	c	c	c	c	c				Lalukijan N.C 32
c	c	c	c		c	c	a	c	c	c	c	c	c	c	c		No.2 Tekjuri 33
c	c	c	c		c	c	a	c	c	c	c	c	c	c	c		No.4 Tekjuri 34
c	c	c	c		c	c	a	c	c	c	c	c	c	c	c		Jiadhhal Miri Pathar 35
c	b	b	b		b	b	b	b	b	b	b	b	b	b	b		Jamuguri Sonowal 36
c	b	b	c		b	b	b	b	b	b	b	b	b	b	b		Jamuguri Miri 37
c	b	b	b		b	b	b	b	b	b	b	b	b	b	b		Dighali Miri 38
c	b	b			b	b	b	b	b	b	b	b	b	b	b		Sabari Kalia 39
c	b	b	c		b	b	l	b	b	b	b	b	b	b	b		No.3 Tekjuri 40
c	c		c		c	c	a	c	c	c	c	c	c	c	c		No.1 Tekjuri 41
c	c		c		c	c	c	a	c	c	c	c	c	c	c		Lalokijan N.C 42
c	c	c	c		c	c	a	c	c	c	c	c	b	c	c		Kamalpur 43
c	c	c			c	c	b	c	c	c	c	c	b	c	c		Jiadhhal Pgr 44
c	c		c		c	c	a	c	c	c	c	c	c		c		No.1 Changmai Doloni 45
c	c	c	c		c	c	a	c	c	c	c	c	c	c	c		Tekjuri Miri 46
c	b	b	c		b	b	a	b	b	b	b	b	b	b	b		Jiadhhal Konch 47
c	b	b	c		b	b	l	b	b	b	b	b	a	b	b		Jiadhhal Tinigharia 48
c	b	b	c		b	b	a	b	b	b	b	b	b	b	b		Jiadhhal Tinigharia Kekuri 49
c	c	c	c		c	c	a	c	c	c	c	c	c	c	c		Dihiri Chapori 50
c	c	c	c		c	b	b	c	c	c	c	c	c	c	c		Khalihamari Pathar 51
																	Jiadhhal Pgr No.1 52
c	c		c		c	c	a	c	c	c	c	c	a	c	c		No.2 Changmai Doloni 53
c	b	b	c		b	b	a	b	b	b	b	b	b	b	b		Nara Bil 54
c	b	b	c		b	b	a	b	b	b	b	b	a	b	b		Panitula Block 55
c	b	b	c		b	b	a	b	b	b	b	b	b	b	b		Hechuli Pam 56
c	b	b	c		a	a	a	b	b	b	b	b	b	b	b		Chengeh Pathar 57
c	c	c	c		c	b	a	b	c	c	c	c	c	c	c		Dulung Kan 58
c	c	c	c		c	c	b	c	c	c	c	c	c	c	c		Dihiri Panitula 59
c	c		c		c	a	a	c	c	c	c	a	c	c	c		Somora Jan 60

Sr.No.	Name of village	Number of Non-Government Medical Amenities available.							Availability of drinking water - Yes / No								Availability of toilet & others Yes / No			
		Charitable non Govt. hospital/Nursing home.	Medical practitioner with MBBS Degree	Medical practitioner with other degree	Medical practitioner with no degree	Traditional practitioner and faith healer .	Medicine Shop	Others	Tap water (Treated/Untreated)	Well water (Covered / Uncovered well)	Hand Pump	Tube wells / Bore well	Spring	River / Canal	Tank / Pond / Lake	Others	Community toilet including bath.	Community toilet excluding bath.	Rural sanitary mart or sanitary hardware outlet available near the village.	Community bio- gas or recycle of waste for productive use.
1	2	32	33	34	35	36	37	38	39	40	41	42	43	44	45	46	47	48	49	50
29	Bokabil	1	1	1	1	1	1	1	No	Yes	Yes	Yes	Yes	Yes	Yes	No	No	No	No	No
30	Jiadhhal Bamuni	0	0	0	0	1	1	0	Yes	Yes	Yes	Yes	Yes	Yes	Yes	Yes	Yes	Yes	Yes	Yes
31	No.5 Tekjuri	0	0	0	0	0	1	0	Yes	Yes	Yes	No	No	No	Yes	No	No	No	No	No
32	Lalukijan N.C	0	0	0	0	0	0	0	Yes	Yes	Yes	No	No	Yes	No	No	No	No	No	No
33	No.2 Tekjuri	0	1	2	0	0	1	0	Yes	Yes	Yes	No	No	No	Yes	No	No	No	No	No
34	No.4 Tekjuri	0	0	0	0	0	0	0	Yes	Yes	Yes	No	No	No	Yes	No	No	No	No	No
35	Jiadhhal Miri Pathar	0	0	0	0	0	0	0	No	Yes	Yes	No	No	No	Yes	No	No	No	No	No
36	Jamuguri Sonowal	0	0	0	0	0	0	0	Yes	Yes	Yes	Yes	Yes	No	Yes	No	No	No	No	No
37	Jamuguri Miri	0	0	0	0	0	0	0	Yes	Yes	Yes	Yes	Yes	Yes	Yes	No	No	No	No	No
38	Dighali Miri	0	0	0	0	0	0	0	No	Yes	Yes	No	No	No	No	No	No	No	No	No
39	Sabari Kalia	1	0	0	0	0	0	0	Yes	No	No	Yes	No	No	No	No	No	No	No	No
40	No.3 Tekjuri	0	0	0	0	0	0	0	No	Yes	Yes	No	No	No	Yes	No	No	No	No	No
41	No.1 Tekjuri	0	0	0	0	0	0	0	No	Yes	Yes	No	No	No	Yes	No	No	No	No	No
42	Lalokijan N.C	0	0	0	0	0	0	0	No	Yes	Yes	No	No	No	No	No	No	No	No	No
43	Kamalpur	0	0	0	0	0	1	0	Yes	Yes	Yes	No	No	No	No	No	No	No	No	No
44	Jiadhhal Pgr	0	0	0	0	0	0	0	No	Yes	Yes	No	No	Yes	Yes	No	No	No	No	No
45	No.1 Changmai Doloni	0	0	0	0	0	0	0	No	No	Yes	No	No	No	No	No	No	No	No	No
46	Tekjuri Miri	0	0	0	0	0	1	0	No	Yes	Yes	No	No	No	Yes	No	No	No	No	No
47	Jiadhhal Konch	0	0	0	0	0	0	0	No	Yes	Yes	No	No	No	Yes	No	No	No	No	No
48	Jiadhhal Tinigharia	0	0	0	0	0	0	0	No	Yes	No	Yes	No	No	Yes	No	No	No	No	No
49	Jiadhhal Tinigharia Kekuri	0	0	0	0	0	0	0	No	No	No	Yes	No	Yes	Yes	No	No	No	No	No
50	Dihiri Chapori	0	0	0	0	0	0	0	No	No	No	Yes	No	No	No	No	No	No	No	No
51	Khalihamari Pathar	0	0	0	0	0	0	0	No	Yes	Yes	No	No	No	Yes	No	No	No	No	No
52	Jiadhhal Pgr No.1																			
53	No.2 Changmai Doloni	0	0	0	0	0	0	0	No	No	No	Yes	No	No	No	No	No	No	No	No
54	Nara Bil	0	0	0	0	0	1	0	Yes	Yes	Yes	No	No	No	Yes	No	No	No	No	No
55	Panitula Block	0	0	0	0	0	1	0	Yes	Yes	Yes	No	No	No	No	No	No	No	No	No
56	Hechuli Pam	0	0	0	0	0	0	0	Yes	Yes	Yes	No	No	No	No	No	No	No	No	No
57	Chengeh Pathar	0	0	0	0	0	1	0	Yes	Yes	Yes	Yes	No	No	No	No	No	No	No	No
58	Dulung Kan	0	0	0	0	0	0	0	Yes	No	Yes	Yes	No	No	No	No	No	No	No	No
59	Dihiri Panitula	0	0	0	0	0	0	0	Yes	Yes	Yes	Yes	No	No	No	No	No	No	No	No
60	Somora Jan	0	0	0	0	0	0	0	No	No	No	Yes	No	No	Yes	No	No	No	No	No

Communication and transport facilities (If amenities available code -Yes is given except for Village Pin Code ,If not available within the village , the distance range code viz; a for < 5 Kms, b for 5-10 Kms and c for 10+ kms of nearest place where facility is available is given).																	Name of village	Sr.No.
Post office(PO)	Sub post office (SPO)	Post & Telegraph office (P&TO)	Village Pin Code	Telephones (Land lines)	Public call office (PCO)	Mobile phone coverage	Internet cafes/ Common service centre (CSC)	Private courier facility	Bus service (Public & Private)	Railway stations	Auto/Modified Autos	Taxis and Vans	Tractors	Cycle-pulled rickshaws(Manual & Machine driven)	Carts driven by animals	Sea /River ferry service		
51	52	53	54	55	56	57	58	59	60	61	62	63	64	65	66	67	2	
			Yes	b	Yes	b	b	Yes	Yes	b	Yes	Yes	Yes	Yes	Yes	Yes	Bokabil	29
	Yes		787057	Yes	b	Yes	Yes	b	Yes	Yes	Yes	Yes	Yes	Yes	Yes	Yes	Jiadhhal Bamuni	30
c	a	c	787057	c	c	Yes	c	c	Yes	b	b	b	a	a	a	c	No.5 Tekjuri	31
c		c	787057	c	c	Yes	c	c	Yes	c	Yes	Yes	Yes	Yes	Yes	c	Lalukijan N.C	32
c	a	c	787057	c	a	Yes	c	c	Yes	b	Yes	Yes	b	Yes	c	c	No.2 Tekjuri	33
c	a	c	787057	c	c	Yes	c	c	Yes	b	Yes	Yes	b	Yes	Yes	c	No.4 Tekjuri	34
c	a	c	787057	c	c	Yes	c	c	Yes	b	b	b	b	b	b	c	Jiadhhal Miri Pathar	35
b	b	b	787057	Yes	b	Yes	b	b	Yes	b	Yes	Yes	Yes	Yes	Yes	b	Jamuguri Sonowal	36
b	a	b	787057	b	b	Yes	b	b	Yes	a	a	Yes	b	Yes	Yes	c	Jamuguri Miri	37
b	b	b	787057	Yes	a	Yes	b	b	Yes	b	b	Yes	Yes	Yes	Yes	c	Dighali Miri	38
	a	b	787057	b	a	Yes	b	b	b	b	b	b	Yes	Yes	Yes	c	Sabari Kalia	39
b		b	787057	b	b	Yes	b	b	Yes	b	b	Yes	Yes	Yes	Yes	c	No.3 Tekjuri	40
c	a	c	787058	c	c	Yes	c	c	a	b	c	c	Yes	Yes	Yes	c	No.1 Tekjuri	41
c	a	c	787058	c	c	Yes	c	c	c	c	c	Yes	Yes	Yes	Yes	c	Lalokijan N.C	42
c	b	c	787058	c	b	Yes	c	a	a	c	Yes	a	Yes	Yes	Yes	Yes	Kamalpur	43
c	b	b	787058	Yes	b	b	c	b	b	b	b	b	b	c	Yes	c	Jiadhhal Pgr	44
c	a	c	787057	c	c	Yes	c	b	Yes	c	b	Yes	Yes	Yes	Yes	c	No.1 Changmai Doloni	45
c	a	c	787057	c	c	Yes	c	c	a	b	Yes	Yes	Yes	Yes	Yes	c	Tekjuri Miri	46
c	a	c	787058	c	b	Yes	c	c	a	c	c	c	c	Yes	Yes	c	Jiadhhal Konch	47
b		b	787057	b	a	Yes	b	b	Yes	b	Yes	Yes	Yes	Yes	Yes	c	Jiadhhal Tinigharia	48
b	a	b		a	a	Yes	b	b	a	b	a	a	a	Yes	Yes	c	Jiadhhal Tinigharia Kekuri	49
c	a	c	787057	c	c	c	c	c	c	b	b	Yes	a	a	Yes	c	Dihiri Chapori	50
c	b	c		b	b	Yes	c	b	Yes	c	Yes	Yes	Yes	Yes	Yes	c	Khalihamari Pathar	51
																	Jiadhhal Pgr No.1	52
c	a	c	787058	c	a	Yes	c	c	a	c	c	Yes	Yes	Yes	Yes	c	No.2 Changmai Doloni	53
b	a	b	787057	b	b	Yes	b	b	Yes	b	Yes	Yes	Yes	Yes	Yes	c	Nara Bil	54
b	a	b	787057	b	a	Yes	b	b	Yes	b	Yes	Yes	Yes	Yes	Yes	c	Panitula Block	55
b	a	b	787057	b	a	Yes	b	b	Yes	b	Yes	Yes	Yes	Yes	Yes	c	Hechuli Pam	56
b	Yes	b	787057	b	b	Yes	b	b	Yes	b	Yes	Yes	Yes	Yes	Yes	c	Chengeh Pathar	57
c	a	c	787057	c	a	Yes	c	c	a	c	a	Yes	c	a	Yes	c	Dulung Kan	58
c	a	c	787057	Yes	c	Yes	c	c	a	c	Yes	Yes	Yes	Yes	Yes	c	Dihiri Panitula	59
c		c	787057	c	c	Yes	c	c	Yes	c	Yes	Yes	c	Yes	Yes	c	Somora Jan	60

Sr.No.	Name of village	Village connected to highways,village roads, banks & credit societies (If amenities available code -Yes is given, If not available within the village , the distance range code viz; a for < 5 Kms, b for 5-10 Kms and c for 10+ kms of nearest place where facility is available is given).												Availability of miscellaneous facilities (If available the distance range code viz; a for < 5 Kms, b for 5-10 Kms and c for 10+ kms of nearest place where facility is available is given).			
		Connected to national highway(NH)	Connected to state highway(SH)	Connected to major district road (MDR)	Connected to others district road	Pucca roads	Kutchcha roads	Water bounded macadam(WBM) roads	Navigable waterway (river/canal)(NW)	Footpaths (FP)	Commercial & Co-operative Banks	ATM	Agricultural Credit Societies	Self-Help Group (SHG)	Public distribution system (PDS) shop	Mandis / Regular market	Weekly Haat
1	2	68	69	70	71	72	73	74	75	76	77	78	79	80	81	82	83
29	Bokabil	Yes	Yes	Yes	Yes	b	Yes	b	Yes	Yes	c	b	c	Yes	Yes	b	Yes
30	Jiadhhal Bamuni	Yes	Yes	Yes	Yes	b	Yes	Yes	Yes	Yes	Yes	b	c	Yes	Yes	Yes	Yes
31	No.5 Tekjuri	c	c	Yes	Yes	Yes	Yes	Yes	c	Yes	c	c	c	a	a	a	a
32	Lalukijan N.C	c	Yes	Yes	Yes	c	Yes	c	c	Yes	c	c	c	Yes	a	a	a
33	No.2 Tekjuri	c	c	Yes	Yes	a	Yes	c	c	Yes	c	c	c	Yes	a	a	a
34	No.4 Tekjuri	c	Yes	c	Yes	c	Yes	c	c	Yes	c	c	c	a	a	a	a
35	Jiadhhal Miri Pathar	c	b	b	Yes	b	Yes	b	c	Yes	c	c	c	Yes	Yes	a	a
36	Jamuguri Sonowal	Yes	Yes	Yes	Yes	b	Yes	b	Yes	Yes	c	b	c	Yes	a	b	a
37	Jamuguri Miri	b	a	Yes	Yes	a	Yes	b	c	Yes	c	b	c	Yes	Yes	a	Yes
38	Dighali Miri	b	b	Yes	Yes	b	Yes	b	Yes	Yes	a	b	c	Yes	Yes	a	Yes
39	Sabari Kalia	b	b	b	Yes	b	Yes	b	c	Yes	b	b	c	Yes	a	a	b
40	No.3 Tekjuri	b	b	Yes	Yes	a	Yes	b	c	Yes	b	b	c	Yes	Yes	a	b
41	No.1 Tekjuri	c	a	a	Yes	a	Yes	a	b	Yes	b	c	c	Yes	Yes	b	Yes
42	Lalokijan N.C	c	a	a	Yes	c	Yes	c	c	Yes	b	c	c	Yes	a	a	b
43	Kamalpur	b	b	b	Yes	b	Yes	Yes	b	Yes	a	c	c	Yes	Yes	a	Yes
44	Jiadhhal Pgr	b	b	a	Yes	b	Yes	a	c	Yes	c	c	c	Yes	a	a	a
45	No.1 Changmai Doloni	Yes	a	Yes	Yes	a	a	a	c	Yes	c	c	c	Yes	Yes	a	Yes
46	Tekjuri Miri	c	a	a	Yes	b	Yes	a	c	Yes	c	c	c	Yes	Yes	a	Yes
47	Jiadhhal Konch	b	b	a	Yes	a	b	b	c	Yes	c	b	c	Yes	Yes	Yes	Yes
48	Jiadhhal Tinigharia	a	a	Yes	Yes	b	Yes	a	c	Yes	c	b	c	Yes	Yes	Yes	Yes
49	Jiadhhal Tinigharia Kekuri	a	a	a	Yes	a	Yes	a	c	Yes	c	b	c	Yes	Yes	b	Yes
50	Dihiri Chapori	c	b	b	Yes	a	Yes	b	c	Yes	c	c	c	Yes	Yes	Yes	Yes
51	Khalihamari Pathar	b	a	a	Yes	a	Yes	b	c	Yes	c	c	c	Yes	Yes	Yes	Yes
52	Jiadhhal Pgr No.1																
53	No.2 Changmai Doloni	Yes	a	a	Yes	a	Yes	b	c	Yes	b	c	b	Yes	Yes	Yes	Yes
54	Nara Bil	a	a	Yes	Yes	b	Yes	Yes	c	Yes	c	b	c	Yes	Yes	a	Yes
55	Panitula Block	Yes	a	Yes	Yes	b	Yes	b	c	Yes	c	b	c	Yes	a	a	a
56	Hechuli Pam	a	Yes	Yes	Yes	b	Yes	b	c	Yes	c	b	c	Yes	Yes	a	Yes
57	Chengeh Pathar	Yes	Yes	Yes	Yes	Yes	Yes	Yes	c	Yes	c	b	c	Yes	Yes	a	Yes
58	Dulung Kan	Yes	a	a	Yes	a	Yes	a	c	Yes	c	c	c	Yes	a	a	a
59	Dihiri Panitula	Yes	a	a	Yes	b	Yes	a	c	Yes	c	c	c	Yes	a	a	a
60	Somora Jan	Yes	b	Yes	Yes	b	Yes	c	c	Yes	c	c	c	a	a	a	a

ous facilities (If amenities available code -Yes is given, If not available within the village , z; a for < 5 Kms, b for 5-10 Kms and c for 10+ kms of nearest place where facility is

Agricultural marketing society	Integrated Child Development Scheme (Nutritional Centres)	Anganwadi Centre (Nutritional Centres)	Others (Nutritional Centres)	ASHA (Accredited Social Health Activist)	Community centre with/without TV	Sports Field,	Sports Club / Recreation Centre	Cinema / Video Hall	Public Library	Public Reading Room	Newspaper Supply	Assembly Polling station	Birth & Death Registration Office	Name of village	Sr.No.
84	85	86	87	88	89	90	91	92	93	94	95	96	97	2	1
b	c	Yes	c	a	b	b	b	b	b	b	b	Yes	b	Bokabil	29
Yes	c	Yes	Yes	Yes	b	Yes	Yes	a	b	Yes	Yes	Yes	Yes	Jiadhhal Bamuni	30
c	c	Yes	c	Yes	c	Yes	c	c	c	c	Yes	Yes	a	No.5 Tekjuri	31
c	c	Yes	c	Yes	c	Yes	c	c	c	c	a	Yes	b	Lalukijan N.C	32
c	c	Yes	c	a	c	c	c	c	c	c	a	Yes	c	No.2 Tekjuri	33
c	c	Yes	c	Yes	c	c	c	c	c	c	a	c	c	No.4 Tekjuri	34
c	a	a	c	a	c	c	c	c	c	c	a	c	a	Jiadhhal Miri Pathar	35
b	a	Yes	c	Yes	b	b	b	b	b	b	Yes	Yes	b	Jamuguri Sonowal	36
b	b	Yes	c	Yes	b	Yes	b	b	b	b	Yes	Yes	b	Jamuguri Miri	37
b	b	Yes	c	a	b	b	b	b	b	b	b	b	b	Dighali Miri	38
b	b	Yes	c	Yes	b	b	b	b	b	b	b	b	b	Sabari Kalia	39
b	b	Yes	c	a	b	b	b	b	b	b	b	b	b	No.3 Tekjuri	40
c	c	Yes	b	a	b	c	c	c	c	c	Yes	c	c	No.1 Tekjuri	41
c	c	Yes	b	a	c	c	c	c	c	c	Yes	c	c	Lalokijan N.C	42
c	c	Yes	b	Yes	c	Yes	c	c	c	c	b	Yes	b	Kamalpur	43
c	c	a	b	a	c	b	c	c	c	c	b	c	c	Jiadhhal Pgr	44
c	a	a	b	a	c	c	c	c	c	c	c	c	c	No.1 Changmai Doloni	45
c	c	Yes	b	Yes	c	Yes	c	c	c	c	a	Yes	a	Tekjuri Miri	46
b	b	Yes	b	a	b	b	b	b	b	b	a	c	b	Jiadhhal Konch	47
b	b	Yes	b	a	b	b	b	b	b	b	b	b	b	Jiadhhal Tinigharia	48
a	b	Yes	b	Yes	b	b	b	b	b	b	Yes	b	b	Jiadhhal Tinigharia Kekuri	49
c	c	Yes	b	a	c	c	c	c	c	c	a	c	a	Dihiri Chapori	50
c	c	Yes	b	a	c	c	c	c	c	c	a	c	b	Khalihamari Pathar	51
														Jiadhhal Pgr No.1	52
c	c	a	b	a	c	c	c	c	c	c	Yes	c	c	No.2 Changmai Doloni	53
b	b	Yes	b	Yes	b	Yes	b	b	b	b	Yes	Yes	b	Nara Bil	54
b	b	Yes	b	Yes	b	Yes	b	b	b	b	Yes	Yes	b	Panitula Block	55
b	b	Yes	b	Yes	b	Yes	b	b	b	b	Yes	Yes	a	Hechuli Pam	56
b	b	Yes	b	Yes	b	Yes	b	b	b	b	b	Yes	a	Chengeh Pathar	57
c	c	Yes	b	a	c	c	c	c	c	c	c	c	a	Dulung Kan	58
c	c	Yes	b	a	c	c	c	c	c	c	c	Yes	c	Dihiri Panitula	59
c	c	Yes	b	Yes	c	c	c	c	c	c	c	Yes	c	Somora Jan	60

Sr.No.	Name of village	Availability of electricity (Yes/No)				Land Use								
						Nearest Town		Area under different types of land use (in hectares rounded up to one decimal place)						
		Power Supply for Domestic Use (ED)	Power Supply for Agricultural Use (EAG)	Power Supply for Commercial Use (EC)	Power Supply for All Uses (EA)	Name	Distance range code i.e. a for < 5 Kms, b for 5-10 Kms and c for 10+ kms .	Forests	Area under Non-agricultural Uses	Barren and Un-cultivable land	Permanent Pastures and Other Grazing Lands	Land Under Miscellaneous Tree Crops etc.	Culturable Waste Land	
98	99	100	101	102	103	104	105	106	107	108	109			
29	Bokabil	Yes	No	No	Yes			0	8.6	6.5	0	0	9.4	
30	Jiadhhal Bamuni	Yes	No	No	Yes	DHEM AJI	b	0	17.1	6.3	0	0	9.3	
31	No.5 Tekjuri	Yes	No	No	No	DHEM AJI	c	0	40.6	3.6	0	0	2.6	
32	Lalukijan N.C	Yes	No	No	No	DHEM AJI	c	0	11.6	5	0	0	7.9	
33	No.2 Tekjuri	Yes	No	No	No	DHEM AJI	c	0	12.6	4.9	0	0	17	
34	No.4 Tekjuri	Yes	No	Yes	No	DHEM AJI	c	0	12.9	3.5	0	0	0	
35	Jiadhhal Miri Pathar	Yes	No	No	No	DHEM AJI	c	0	4	2.4	0	0	5.5	
36	Jamuguri Sonowal	Yes	No	No	Yes	DHEM AJI	b	0	9	2.7	0	0	4.2	
37	Jamuguri Miri	Yes	No	No	No	DHEM AJI	b	0	9.2	4	0	0	4.8	
38	Dighali Miri	Yes	No	No	No	DHEM AJI	b	0	4.3	7.4	0	0	6.9	
39	Sabari Kalia	Yes	No	No	No	DHEMAJI	b	0	0	224.7	112.3	0	0	
40	No.3 Tekjuri	Yes	No	Yes	No	DHEMAJI	b	0	8.8	3.2	0	1	0	
41	No.1 Tekjuri	Yes	No	No	No	DHEMAJI	c	0	6.6	5.4	0	0	0	
42	Lalokijan N.C	Yes	No	No	No	DHEMAJI	c	5.2	6.3	3.5	0	0	4.6	
43	Kamalpur	Yes	No	No	No	DHEMAJI	c	0	26.2	35.6	0	4.6	47.5	
44	Jiadhhal Pgr	No	No	No	No	DHEMAJI	c	22.4	13.5	7.5	0	0	33.6	
45	No.1 Changmai Doloni	Yes	No	No	No	DHEMAJI	c	0	3	2.8	0	0	7.6	
46	Tekjuri Miri	Yes	No	No	No	DHEMAJI	c	0	7	2.5	0	0	0	
47	Jiadhhal Konch	Yes	No	No	No	DHEMAJI	c	0	6.5	5.2	0	0	7.5	
48	Jiadhhal Tinigharia	Yes	No	No	No	DHEMAJI	b	0	16.5	0	0	0	40.5	
49	Jiadhhal Tinigharia Kekuri	Yes	No	No	No	DHEMAJI	b	0	4.4	20.2	0	0	80.3	
50	Dihiri Chapori	No	No	No	No	DHEMAJI	c	3.2	3.2	4.6	4.6	0	23	
51	Khalihamari Pathar	Yes	No	No	No	DHEMAJI	c	0	3.4	1.4	0	0	12.7	
52	Jiadhhal Pgr No.1					DHEMAJI	c	0	33.6	13.5	7.5	0	33.6	
53	No.2 Changmai Doloni	Yes	No	No	No	DHEMAJI	c	0	5.9	0	0	0	0	
54	Nara Bil	Yes	No	No	No	DHEMAJI	b	0	33.2	20.4	0	0	25.5	
55	Panitula Block	Yes	No	No	No	DHEM AJI	b	0	12.5	1.2	0	0	2.4	
56	Hechuli Pam	Yes	No	No	No	DHEM AJI	b	0	5.6	4.3	0	0	3.9	
57	Chengeh Pathar	Yes	No	No	No	DHEM AJI	b	0	80.2	0	0	477	4.3	
58	Dulung Kan	Yes	No	No	No	DHEM AJI	c	0	22.8	0	0	7.5	9.2	
59	Dihiri Panitula	Yes	No	No	No	DHEMAJI	c	0	22.2	0	0	0	2.5	
60	Somora Jan	Yes	No	No	No	DHEMAJI	c	0	17	0	0	0	2.4	

Land Use					Land Use					Name of three most important commodities manufactured			Name of Village	Serial Number	
Area under different types of land use (in hectares rounded up to one decimal place)					Area irrigated by source (in hectare).					First	Second	Third			
Fallow lands other than current fallows	Current Fallows	Net Area Sown	Total Irrigated Land Area	Total Un-irrigated Land Area	Canals (C)	Wells/Tube-wells(W/TW)	Tanks/Lakes(T/L)	Water Falls(WF)	Others(O)						
110	111	112	113	114	115	116	117	118	119	120	121	122	2	1	
0	56.1	0	0	0	0	0	0	0	0	0			Rice	Bokabil	29
0	124.4	0	0	0	0	0	0	0	0	0			Rice	Jiadhhal Bamuni	30
0	342.3	389.2	0	389.2	0	0	0	0	0	0			Rice	No.5 Tekjuri	31
0	343.3	367.8	0	367.8	0	0	0	0	0	0			Rice	Lalukijan N.C	32
0	249.1	283.6	0	283.6	0	0	0	0	0	0			Rice	No.2 Tekjuri	33
0	103	119.3	0	119.3	0	0	0	0	0	0				No.4 Tekjuri	34
0	23.2	35	0	35	0	0	0	0	0	0				Jiadhhal Miri Pathar	35
0	86.7	0	0	0	0	0	0	0	0	0			Rice	Jamuguri Sonowal	36
0	145.5	0	0	0	0	0	0	0	0	0			Rice	Jamuguri Miri	37
0	90.1	0	0	0	0	0	0	0	0	0				Dighali Miri	38
0	0	337	0	337	0	0	0	0	0	0				Sabari Kalia	39
0	150.8	171.9	0	171.9	0	0	0	0	0	0				No.3 Tekjuri	40
0	118.1	130	0	130	0	0	0	0	0	0				No.1 Tekjuri	41
0	152.2	167.2	0	167.2	0	0	0	0	0	0			Rice	Lalokijan N.C	42
0	665.3	790.4	0	790.4	0	0	0	0	0	0			Rice	Kamalpur	43
0	1772.5	1249.4	0	1249.4	0	0	0	0	0	0				Jiadhhal Pgr	44
3.3	0	13.8	0	13.8	0	0	0	0	0	0			Rice	No.1 Changmai Doloni	45
10.1	226.9	249.4	0	249.4	0	0	0	0	0	0				Tekjuri Miri	46
0	183.8	203	0	203	0	0	0	0	0	0				Jiadhhal Konch	47
0	185.9	242.8	0	242.8	0	0	0	0	0	0				Jiadhhal Tinigharia	48
0	162.1	267.1	0	267.1	0	0	0	0	0	0				Jiadhhal Tinigharia Kekuri	49
0	86.2	117	0	117	0	0	0	0	0	0				Dihiri Chapori	50
0	5.9	23.5	0	23.5	0	0	0	0	0	0				Khalihamari Pathar	51
0	1772.5	0	0	0	0	0	0	0	0	0				Jiadhhal Pgr No.1	52
0	10	266.7	0	266.7	0	0	0	0	0	0			Rice	No.2 Changmai Doloni	53
0	308.7	387.8	0	387.8	0	0	0	0	0	0			Rice	Nara Bil	54
0	399.7	415.8	0	415.8	0	0	0	0	0	0				Panitula Block	55
0	135.7	149.5	0	149.5	0	0	0	0	0	0			Rice	Hechuli Pam	56
0	0	0	0	0	0	0	0	0	0	0				Chengeh Pathar	57
0	122.2	161.8	0	161.8	0	0	0	0	0	0				Dulung Kan	58
0	123.9	148.6	0	148.6	0	0	0	0	0	0				Dihiri Panitula	59
0	92.2	111.6	0	111.6	0	0	0	0	0	0				Somora Jan	60

Sr.No.	Name of village	Location code no.	Total area of the village (in hectares rounded up to one decimal place)	Total population (2011 census)	Number of households (2011 census)	Number of educational amenities available. (If not available in the village, the distance range code viz; a for < 5 Kms, b for 5-10 kms, c for 10+ kms of nearest place where facility is available)									
						Pre-Primary school (PP)	Primary school (P)	Middle school (M)	Secondary School (S)	Senior Secondary school (SS)	Degree college of arts science & commerce (ASC)	Engineering college(EC)	Medical college (MC)	Management institute (MI)	
1	2	3	4	5	6	7	8	9	10	11	12	13	14	15	
61	Tenga Pur No.2	288624	173.9	553	118	c	2	1	2	2	c	c	c	c	
62	Tengapur No.1	288625	147	168	35	c	2	a	a	a	c	c	c	c	
63	Samarajan N.C	288626	22.9	134	31	b	a	a	a	a	c	c	c	c	
64	Goraimari Gaon	288627	487.1	542	105	b	2	1	b	b	c	c	c	c	
65	Goraimari Pathar	288628	323.5	152	37	b	1	a	a	a	c	c	c	c	
66	Bordhekera	288629	844.9	572	124	a	2	1	b	c	c	c	c	c	
67	No.2 Chakala Doloni	288630	148	205	47	a	2		b	b	a	c	c	c	
68	Balijan	288631	131.9	141	33	c	2	a	b	b	c	c	c	c	
69	Garubandha Block	288632	75.3	232	49	c	a	a	a	a	c	c	c	c	
70	Garubandha Pathar	288633	44	244	49	c	2	a	a	a	c	c	c	c	
71	Kapahtoli	288634	108.3	230	47	c	1	a	a	a	c	c	c	c	
72	Ratuwa	288635	158.1	244	49	b	1	b	b	b	b	c	c	c	
73	Nepali Khuti N.C	288636	46.4	94	19	a	1	a	a	a	b	c	c	c	
74	Chechela	288637	144	110	22	b	1	a	a	b	b	c	c	c	
75	Jungle Block	288638	208.6	75	17	a	1	a	a	b	b	c	c	c	
76	No.1 Kechukhana	288639	138.4	222	43	c	1	a	a	b	c	c	c	c	
77	Kechukhana N.C	288640	199.3	408	91	c	1	1	a	b	c	c	c	c	
78	Naruathan	288641	197	983	201	l	2	1	l	c	a	c	c	c	
79	Chakala Doloni	288642	50.5	118	28	a	2		b	b	b	c	c	c	
80	Powa Saikia	288643	89.6	435	88	c	2		a	a	a	c	c	c	
81	Narua Than N.C	288644	24.6	189	41	a	1	a	a	a	a	c	c	c	
82	Laomuri	288645	54.9	467	99	a	2		a	a	a	c	c	c	
83	Ghuguha Chapori	288646	126.8	54	10	a	a	a	a	a	a	c	c	c	
84	No.2 Kechukhana	288647	36.4	282	60	c	1	1	a	b	c	c	c	c	
85	Dhubabari	288648	361.1	1815	353	c	7	5	l	c	c	c	c	c	
86	No.2 Gohaigaon	288649	147.5	322	76	a	1	1	a	a	b	c	c	c	
87	Gohai Chapori	288650	249.9	476	101	b	2	1	a	a	b	c	c	c	
88	No.1 Kahikuchi	288651	68.9	214	46	a	1	a	a	a	a	c	c	c	
89	Lakh Takia	288652	130.3	263	49	a	1	a	a	a	a	c	c	c	
90	Ghuguha Dole	288653	236	486	95	l	1	1	l	l	l	c	c	c	
91	Baithok	288654	212	126	24	b	1	a	a	a	b	c	c	c	
92	Kunwari Bil	288655	112.1	566	123	a	1	a	a	a	b	c	c	c	

able within the for 5-10 Kms and c is given).					Number of Medical Amenities available. (If not available within the village , the distance range code viz; a for < 5 Kms, b for 5-10 Kms and c for 10+ kms of nearest place where facility is available is given).											Name of village	Sr.No.
Polytechnic (Pt)	Vocational training school /ITI	Non-formal training centre (NFTC)	Special school for disabled (SSD)	Others (specify)	Community health centre (CHC)	Primary health centre (PHC)	Primary health sub centre (PHS)	Maternity and child welfare centre (MCW)	T.B. clinic (TBC)	Hospital-allopathic (HA)	Hospital-alternative medicine (HO)	Dispensary (D)	Veterinary hospital (VH)	Mobile health clinic (MHC)	Family welfare centre (FWC)		
16	17	18	19	20	21	22	23	24	25	26	27	28	29	30	31	2	1
c	c		c		c	c	a	c	c	c	c	c	c	c	c	Tenga Pur No.2	61
c	c		c		c	c	a	c	c	c	c	c	c	c	c	Tengapur No.1	62
c	c		c		c	c	a	c	c	c	c	c	c	c	c	Samarajan N.C	63
c	c	c	c		c	c	b	c	c	c	c	c	c	c	c	Goraimari Gaon	64
c	c	c	c		b	b	b	c	c	c	c	b	c	c	c	Goraimari Pathar	65
c	c	c	c		c	c	b	c	c	c	c	c	b	c	c	Bordheker	66
c	c	c	c		c	c	a	b	c	c	c	c	b	c	c	No.2 Chakala Doloni	67
c	c		c		c	b	a	c	c	c	c	c	c	c	c	Balijan	68
c	c		c		c	c	a	c	c	c	c	c	c	c	c	Garubandha Block	69
c	c		c		c	c	a	c	c	c	c	c	c	c	c	Garubandha Pathar	70
c	c		c		c	c	a	c	c	c	c	c	c	c	c	Kapahtoli	71
c	c		c		c	c	a	c	c	c	c	c	c	c	c	Ratuwa	72
c	c		c		c	c	a	c	c	c	c	c	c	c	c	Nepali Khuti N.C	73
c	c		c		c	c	a	c	c	c	c	c	c	c	c	Chechela	74
c	c		c		c	c	a	c	c	c	c	c	c	c	c	Jungle Block	75
c	c		c		c	c	a	c	c	c	c	c	c	c	c	No.1 Kechukhana	76
c	c		c		c	c	a	c	c	c	c	c	c	c	c	Kechukhana N.C	77
c	c	c	c		c	c	b	b	c	c	c	c	c	c	c	Naruathan	78
c	c	c	c		c	c	b	c	c	c	c	c	b	c	c	Chakala Doloni	79
c	c	c	c		c	c	a	a	c	c	c	c	b	c	c	Powa Saikia	80
c	c	c	c		c	b	a	b	c	b	c	b	b	c	c	Narua Than N.C	81
c	c	c	c		c	b	a	b	c	b	c	b	b	c	c	Laomuri	82
c	c		c		c	b	a	b	c	b	c	b	b	c	c	Ghuguha Chapori	83
c	c		c		c	c	l	c	c	c	c	c	c	c	c	No.2 Kechukhana	84
c	c		c		c	c	a	c	c	c	c	c	c	c	c	Dhubabari	85
c	c	c	c		c	b	a	c	c	b	c	b	a	c	c	No.2 Gohaigaon	86
c	c	l	c		c	b	a	c	c	c	c	c	c	c	c	Gohai Chapori	87
c	c		c		c	a	a	a	a	c	c	a	a	a	c	No.1 Kahikuchi	88
c	c		c		c	b	a	b	c	b	c	b	b	c	c	Lakh Takia	89
c	c		c		c	b	a	b	c	b	c	b	b	c	c	Ghuguha Dole	90
c	c		c		c	b	b	b	c	b	c	b	b	c	c	Baithok	91
c	c	c	c		c	b	a	b	c	c	c	b	b	c	c	Kunwari Bil	92

Sr.No.	Name of village	Number of Non-Government Medical Amenities available.							Availability of drinking water - Yes / No								Availability of toilet & others Yes / No			
		Charitable non Govt. hospital/Nursing home.	Medical practitioner with MBBS Degree	Medical practitioner with other degree	Medical practitioner with no degree	Traditional practitioner and faith healer .	Medicine Shop	Others	Tap water (Treated/Untreated)	Well water (Covered / Uncovered well)	Hand Pump	Tube wells / Bore well	Spring	River / Canal	Tank / Pond / Lake	Others	Community toilet including bath.	Community toilet excluding bath.	Rural sanitary mart or sanitary hardware outlet available near the village.	Community bio- gas or recycle of waste for productive use.
1	2	32	33	34	35	36	37	38	39	40	41	42	43	44	45	46	47	48	49	50
61	Tenga Pur No.2	0	0	0	0	0	0	0	Yes	Yes	Yes	No	No	No	No	No	No	No	No	No
62	Tengapur No.1	0	0	0	0	0	0	0	Yes	No	No	Yes	No	No	No	No	No	No	No	No
63	Samarajan N.C	0	0	0	0	0	0	0	No	No	No	Yes	No	No	No	No	No	No	No	No
64	Goraimari Gaon	0	0	0	0	0	0	0	No	Yes	Yes	Yes	No	No	No	No	No	No	No	No
65	Goraimari Pathar	0	0	0	0	0	0	0	No	No	Yes	Yes	No	No	No	No	No	No	No	No
66	Bordheker	0	0	0	0	0	0	0	No	No	Yes	No	No	No	No	No	No	No	No	No
67	No.2 Chakala Doloni	0	0	0	0	0	0	0	No	Yes	Yes	Yes	No	No	No	No	No	No	No	No
68	Balijan	0	0	0	0	0	0	0	No	No	Yes	No	No	No	Yes	No	No	No	No	No
69	Garubandha Block	0	0	0	0	0	0	0	No	Yes	Yes	No	No	No	No	No	No	No	No	No
70	Garubandha Pathar	0	0	0	0	0	0	0	No	Yes	Yes	No	No	No	No	No	No	No	No	No
71	Kapahtoli	0	0	0	0	0	0	0	No	Yes	Yes	No	No	No	No	No	No	No	No	No
72	Ratuwa	0	0	0	0	0	0	0	No	No	Yes	No	No	No	No	No	No	No	No	No
73	Nepali Khuti N.C	0	0	0	0	0	0	0	No	No	Yes	No	No	No	No	No	No	No	No	No
74	Chechela	0	0	0	0	0	0	0	No	No	Yes	No	No	No	No	No	No	No	No	No
75	Jungle Block	0	0	0	0	0	0	0	Yes	No	No	Yes	No	No	No	No	No	No	No	No
76	No.1 Kechukhana	0	0	0	0	0	0	0	No	No	No	Yes	No	Yes	Yes	No	No	No	No	No
77	Kechukhana N.C	0	0	0	0	0	0	0	Yes	Yes	No	Yes	No	Yes	No	No	No	No	No	No
78	Naruathan	0	0	0	0	0	1	0	Yes	Yes	Yes	No	No	No	No	No	No	No	No	No
79	Chakala Doloni	0	0	0	0	0	0	0	No	No	No	Yes	No	No	No	No	No	No	No	No
80	Powa Saikia	0	0	0	0	0	0	0	No	Yes	Yes	No	No	No	No	No	No	No	No	No
81	Narua Than N.C	0	0	0	0	0	0	0	Yes	Yes	Yes	No	No	No	No	No	No	No	No	No
82	Laomuri	0	0	0	0	0	0	0	Yes	Yes	Yes	No	No	No	No	No	No	No	No	No
83	Ghuguha Chapori	0	0	0	0	0	0	0	No	No	Yes	No	No	No	No	No	No	No	Yes	No
84	No.2 Kechukhana	0	0	0	0	0	0	0	Yes	Yes	Yes	No	No	Yes	Yes	No	No	No	No	No
85	Dhubabari	0	0	0	0	0	1	0	No	Yes	Yes	No	No	Yes	Yes	No	No	No	No	No
86	No.2 Gohaigaon	0	0	0	0	0	0	0	Yes	Yes	Yes	No	No	Yes	Yes	No	No	No	No	No
87	Gohai Chapori	0	1	0	0	0	0	0	Yes	Yes	Yes	No	No	No	Yes	No	No	No	No	No
88	No.1 Kahikuchi	0	0	0	0	0	0	0	No	Yes	Yes	No	No	No	No	No	No	No	No	No
89	Lakh Takia	0	0	0	0	0	0	0	No	Yes	Yes	No	No	No	No	No	No	No	No	No
90	Ghuguha Dole	0	0	0	0	0	0	0	No	Yes	Yes	No	No	No	No	No	No	No	Yes	No
91	Baithok	0	0	0	0	0	0	0	No	No	Yes	No	No	No	No	No	No	No	Yes	No
92	Kunwari Bil	0	0	0	0	0	0	0	No	Yes	Yes	No	No	No	No	No	No	No	Yes	No

Communication and transport facilities (If amenities available code -Yes is given except for Village Pin Code ,If not available within the village , the distance range code viz; a for < 5 Kms, b for 5-10 Kms and c for 10+ kms of nearest place where facility is available is given).																	Name of village	Sr.No.
Post office(PO)	Sub post office (SPO)	Post & Telegraph office (P&TO)	Village Pin Code	Telephones (Land lines)	Public call office (PCO)	Mobile phone coverage	Internet cafes/ Common service centre (CSC)	Private courier facility	Bus service (Public & Private)	Railway stations	Auto/Modified Autos	Taxis and Vans	Tractors	Cycle-pulled rickshaws(Manual & Machine driven)	Carts driven by animals	Sea /River ferry service		
51	52	53	54	55	56	57	58	59	60	61	62	63	64	65	66	67	2	
c	a	c	787057	c	a	Yes	c	c	Yes	c	Yes	Yes	Yes	Yes	Yes	c	Tenga Pur No.2	61
c	a	c	787057	c	a	Yes	c	c	Yes	c	b	Yes	Yes	Yes	Yes	c	Tengapur No.1	62
c	a	c	787057	c	a	c	c	c	Yes	c	c	c	c	Yes	Yes	c	Samarajan N.C	63
c	a	c	787057	c	c	Yes	c	c	a	c	Yes	Yes	Yes	Yes	Yes	c	Goraimari Gaon	64
c	a	c	787057	c	c	Yes	c	c	Yes	c	b	Yes	Yes	Yes	Yes	c	Goraimari Pathar	65
c	a	c	787058	c	c	c	c	c	Yes	c	c	c	c	Yes	c	c	Bordhekera	66
c	a	c	787058	c	c	c	c	c	Yes	b	c	c	c	c	c	c	No.2 Chakala Doloni	67
c	a	c	787058	c	a	Yes	c	a	Yes	c	b	Yes	Yes	Yes	Yes	c	Balijan	68
c	a	c	787057	c	a	c	c	c	Yes	c	a	a	a	a	Yes	c	Garubandha Block	69
c	a	c	787057	c	a	c	c	c	Yes	c	b	Yes	Yes	Yes	Yes	c	Garubandha Pathar	70
c	a	c	787057	c	a	c	c	c	Yes	c	a	a	a	a	a	c	Kapahtoli	71
c	a	c	787057	c	a	c	c	c	Yes	c	a	a	a	a	a	c	Ratuwa	72
c	a	c	787057	c	a	c	c	c	Yes	c	a	a	a	a	a	c	Nepali Khuti N.C	73
c	a	c	787057	c	a	c	c	c	Yes	c	a	a	a	Yes	Yes	c	Chechela	74
c	a	c	787057	c	a	c	c	c	Yes	c	a	a	a	a	Yes	c	Jungle Block	75
c	b	c	787058	b	b	Yes	c	a	c	c	b	a	a	a	Yes	c	No.1 Kechukhana	76
c	a	c	787058	a	a	Yes	c	a	c	c	b	a	a	a	a	c	Kechukhana N.C	77
	a	c	787058	c	b	Yes	c	c	Yes	c	b	Yes	b	b	b	c	Naruathan	78
c	a	c	787058	c	c	c	c	c	Yes	b	c	c	c	Yes	Yes	c	Chakala Doloni	79
c	a	c	787058	c	a	c	c	c	a	b	a	a	a	Yes	Yes	c	Powa Saikia	80
c	a	c	787058	c	a	Yes	c	c	Yes	c	b	Yes	Yes	a	Yes	c	Narua Than N.C	81
c	a	c	787058	c	a	Yes	c	c	Yes	c	b	b	Yes	Yes	Yes	c	Laomuri	82
c	a	c	787058	c	a	Yes	c	c	Yes	c	b	b	b	a	a	c	Ghuguha Chapori	83
c	a	c	787058	a	a	Yes	c	a	c	c	c	a	a	a	a	c	No.2 Kechukhana	84
c	Yes	a	787058	c	b	c	c	a	Yes	c	a	a	a	a	Yes	c	Dhubabari	85
b	a	c	787053	b	b	c	c	c	a	c	a	Yes	Yes	Yes	Yes	c	No.2 Gohaigaon	86
b	a	b	787053	b	b	Yes	c	c	a	c	a	Yes	Yes	Yes	Yes	c	Gohai Chapori	87
c	a	a	787058	c	a	Yes	c	c	Yes	c	a	a	a	a	Yes	c	No.1 Kahikuchi	88
c	a	c	787058	c	a	Yes	c	c	Yes	c	b	Yes	Yes	Yes	Yes	c	Lakh Takia	89
c		c	787058	c	a	Yes	c	c	Yes	c	Yes	Yes	Yes	a	Yes	c	Ghuguha Dole	90
c	b	c	787057	b	b	Yes	c	c	Yes	c	b	b	b	b	b	c	Baithok	91
c	a	c	787058	c	b	Yes	c	c	Yes	c	b	b	Yes	Yes	Yes	c	Kunwari Bil	92

Sr.No.	Name of village	Village connected to highways,village roads, banks & credit societies (If amenities available code -Yes is given, If not available within the village , the distance range code viz; a for < 5 Kms, b for 5-10 Kms and c for 10+ kms of nearest place where facility is available is given).												Availability of miscellaneous facilities (If available the distance range code viz; a for < 5 kms, b for 5-10 kms and c for 10+ kms of nearest place where facility is available is given).			
		Connected to national highway(NH)	Connected to state highway(SH)	Connected to major district road (MDR)	Connected to others district road	Pucca roads	Kutchcha roads	Water bounded macadam(WBM) roads	Navigable waterway (river/canal)(NW)	Footpaths (FP)	Commercial & Co-operative Banks	ATM	Agricultural Credit Societies	Self-Help Group (SHG)	Public distribution system (PDS) shop	Mandis / Regular market	Weekly Haat
1	2	68	69	70	71	72	73	74	75	76	77	78	79	80	81	82	83
61	Tenga Pur No.2	a	a	Yes	Yes	b	Yes	c	c	Yes	c	c	c	a	a	a	a
62	Tengapur No.1	a	a	Yes	Yes	b	Yes	c	c	Yes	c	c	c	Yes	Yes	b	Yes
63	Samarajan N.C	a	a	Yes	Yes	b	Yes	c	c	Yes	b	c	c	Yes	a	b	b
64	Goraimari Gaon	a	a	a	Yes	a	Yes	c	c	Yes	c	c	c	a	a	b	b
65	Goraimari Pathar	a	a	Yes	Yes	a	Yes	b	c	Yes	a	c	a	Yes	Yes	a	Yes
66	Bordhekera	c	Yes	a	Yes	b	Yes	b	c	Yes	a	c	a	a	a	a	a
67	No.2 Chakala Doloni	c	a	Yes	Yes	b	Yes	b	c	Yes	a	c	a	Yes	a	a	a
68	Balijan	c	b	Yes	Yes	b	c	c	c	Yes	a	c	a	Yes	Yes	a	Yes
69	Garubandha Block	a	a	Yes	Yes	b	Yes	c	c	Yes	a	c	a	Yes	a	a	a
70	Garubandha Pathar	a	a	Yes	Yes	a	Yes	c	c	Yes	c	c	c	Yes	Yes	a	a
71	Kapahtoli	a	a	Yes	Yes	a	Yes	a	c	Yes	c	c	c	Yes	Yes	a	Yes
72	Ratuwa	a	a	Yes	Yes	a	Yes	a	c	Yes	c	c	c	Yes	a	a	a
73	Nepali Khuti N.C	a	a	Yes	Yes	a	a	a	c	Yes	c	c	c	a	a	a	a
74	Chechela	a	a	Yes	Yes	a	a	c	c	Yes	c	c	c	Yes	Yes	a	Yes
75	Jungle Block	a	a	Yes	Yes	a	a	c	c	Yes	c	c	c	a	a	a	a
76	No.1 Kechukhana	b	a	a	Yes	b	Yes	b	c	Yes	c	c	c	Yes	b	b	a
77	Kechukhana N.C	b	a	a	Yes	b	Yes	b	c	Yes	c	c	c	Yes	Yes	a	Yes
78	Naruathan	c	Yes	Yes	Yes	b	Yes	c	c	Yes	c	c	c	a	a	a	a
79	Chakala Doloni	b	Yes	Yes	Yes	b	Yes	b	c	Yes	c	c	c	Yes	Yes	Yes	Yes
80	Powa Saikia	c	a	a	Yes	a	Yes	b	c	Yes	b	c	b	Yes	Yes	Yes	Yes
81	Narua Than N.C	c	c	Yes	Yes	b	Yes	c	c	Yes	c	c	c	Yes	Yes	b	Yes
82	Laomuri	c	c	Yes	Yes	b	Yes	c	c	Yes	c	c	c	Yes	Yes	a	Yes
83	Ghuguha Chapori	c	c	Yes	Yes	b	Yes	c	c	Yes	c	c	c	Yes	Yes	a	Yes
84	No.2 Kechukhana	c	a	a	Yes	b	Yes	c	c	Yes	c	c	c	a	a	a	a
85	Dhubabari	c	a	a	Yes	Yes	Yes	c	Yes	Yes	c	c	c	Yes	Yes	a	Yes
86	No.2 Gohaigaon	a	b	a	Yes	b	Yes	b	c	Yes	a	c	c	Yes	Yes	a	Yes
87	Gohai Chapori	a	b	a	Yes	b	Yes	b	c	Yes	a	c	c	Yes	Yes	Yes	a
88	No.1 Kahikuchi	c	c	Yes	Yes	a	Yes	c	c	Yes	c	c	c	Yes	a	a	a
89	Lakh Takia	c	Yes	Yes	Yes	b	Yes	c	c	Yes	a	c	c	Yes	a	a	a
90	Ghuguha Dole	c	Yes	Yes	Yes	b	Yes	c	c	Yes	a	c	c	Yes	Yes	a	Yes
91	Baithok	c	c	Yes	Yes	b	Yes	c	c	Yes	a	c	c	Yes	Yes	a	Yes
92	Kunwari Bil	c	Yes	Yes	Yes	b	Yes	b	c	Yes	a	c	c	Yes	Yes	a	a

ous facilities (If amenities available code -Yes is given, If not available within the village ,
z; a for < 5 Kms, b for 5-10 Kms and c for 10+ kms of nearest place where facility is

Agricultural marketing society	Integrated Child Development Scheme (Nutritional Centres)	Anganwadi Centre (Nutritional Centres)	Others (Nutritional Centres)	ASHA (Accredited Social Health Activist)	Community centre with/without TV	Sports Field,	Sports Club / Recreation Centre	Cinema / Video Hall	Public Library	Public Reading Room	Newspaper Supply	Assembly Polling station	Birth & Death Registration Office	Name of village	Sr.No.
84	85	86	87	88	89	90	91	92	93	94	95	96	97	2	1
c	c	Yes	b	Yes	c	c	c	c	c	c	a	Yes	c	Tenga Pur No.2	61
c	c	Yes	b	a	c	c	c	c	c	c	a	c	c	Tengapur No.1	62
c	c	a	b	a	c	c	c	c	c	c	a	c	c	Samarajan N.C	63
c	c	Yes	b	Yes	c	c	c	c	c	c	c	Yes	c	Goraimari Gaon	64
c	c	Yes	b	a	c	c	c	c	c	c	c	c	a	Goraimari Pathar	65
c	c	Yes	b	Yes	c	c	c	b	b	b	b	b	b	Bordhekera	66
c	c	Yes	b	a	c	a	a	c	c	c	Yes	b	b	No.2 Chakala Doloni	67
c	c	Yes	b	a	c	c	c	c	c	c	a	c	b	Balijan	68
a	c	a	b	a	c	c	c	c	c	c	a	c	c	Garubandha Block	69
c	c	Yes	b	a	c	c	c	c	c	c	a	c	c	Garubandha Pathar	70
c	c	Yes	b	a	c	c	c	c	c	c	a	c	c	Kapahtoli	71
c	c	Yes	a	a	c	c	c	c	c	c	a	c	c	Ratuwa	72
c	c	Yes	a	a	c	c	c	c	c	c	a	c	c	Nepali Khuti N.C	73
c	c	Yes	a	a	c	c	c	c	c	c	b	c	c	Chechela	74
c	c	Yes	a	a	c	c	c	c	c	c	a	c	c	Jungle Block	75
c	c	Yes	a	a	c	c	c	c	c	c	b	c	b	No.1 Kechukhana	76
b	c	Yes	a	a	c	c	c	c	c	c	a	Yes	b	Kechukhana N.C	77
c	c	Yes	a	Yes	c	Yes	c	c	c	c	Yes	Yes	b	Naruathan	78
c	c	Yes	a	a	c	c	c	c	c	c	c	b	c	Chakala Doloni	79
c	c	Yes	a	a	c	c	c	c	c	c	c	b	c	Powa Saikia	80
c	c	Yes	a	a	c	c	c	c	c	c	Yes	Yes	b	Narua Than N.C	81
c	c	Yes	a	Yes	c	c	c	c	c	c	Yes	c	c	Laomuri	82
c	c	a	a	a	c	c	c	c	c	c	a	c	c	Ghuguha Chapori	83
c	c	Yes	a	a	c	c	c	c	c	c	a	c	c	No.2 Kechukhana	84
c	c	Yes	a	Yes	a	Yes	c	c	c	c	a	Yes	c	Dhubabari	85
a	c	Yes	a	a	c	c	c	c	c	c	Yes	c	c	No.2 Gohaigaon	86
a	c	Yes	a	Yes	c	c	c	c	c	c	Yes	Yes	c	Gohai Chapori	87
c	c	Yes	a	a	c	c	c	c	c	c	Yes	Yes	c	No.1 Kahikuchi	88
c	c	Yes	a	a	c	c	c	c	c	c	Yes	c	c	Lakh Takia	89
c	Yes	Yes	a	Yes	c	c	c	c	c	c	Yes	Yes	c	Ghuguha Dole	90
c	c	Yes	a	a	c	c	c	c	c	c	b	c	c	Baithok	91
c	c	Yes	a	Yes	c	c	c	c	c	c	Yes	c	c	Kunwari Bil	92

Sr.No.	Name of village	Availability of electricity (Yes/No)				Land Use								
						Nearest Town		Area under different types of land use (in hectares rounded up to one decimal place)						
		Power Supply for Domestic Use (ED)	Power Supply for Agricultural Use (EAG)	Power Supply for Commercial Use (EC)	Power Supply for All Uses (EA)	Name	Distance range code i.e. a for < 5 Kms, b for 5-10 Kms and c for 10+ kms .	Forests	Area under Non-agricultural Uses	Barren and Un-cultivable land	Permanent Pastures and Other Grazing Lands	Land Under Miscellaneous Tree Crops etc.	Culturable Waste Land	
1	2	98	99	100	101	102	103	104	105	106	107	108	109	
61	Tenga Pur No.2	Yes	No	No	No	DHEMAJI	c	0	33.9	0	0	7	40	
62	Tengapur No.1	Yes	No	No	No	DHEMAJI	c	0	20	3	0	5	30	
63	Samarajan N.C	No	No	No	No	DHEMAJI	c	0	5.9	1	0	5	7	
64	Goraimari Gaon	Yes	No	No	No	DHEMAJI	c	0	51.2	0	0	0	2.5	
65	Goraimari Pathar	Yes	No	No	No	DHEMAJI	c	0	9.9	0	0	0	1.5	
66	Bordhekera	Yes	No	No	No			0	133.9	0	0	0	288.6	
67	No.2 Chakala Doloni	Yes	No	No	No			0	26.8	0	0	0	47.2	
68	Balijan	Yes	No	No	No	DHEMAJI	c	0	31.9	0	0	6	50	
69	Garubandha Block	No	No	No	No	DHEMAJI	c	0	19.3	0	0	4	26	
70	Garubandha Pathar	No	No	No	No	DHEMAJI	c	0	4.3	0	0	6	15	
71	Kapahtoli	No	No	No	No	DHEMAJI	c	0	19.9	0	0	5	27	
72	Ratuwa	No	No	No	No	DHEMAJI	c	0	44.9	3	0	5	30	
73	Nepali Khuti N.C	No	No	No	No	DHEMAJI	c	0	0	7	0	5	10	
74	Chechela	No	No	No	No	DHEMAJI	c	0	30	0	0	3	24	
75	Jungle Block	No	No	No	No	DHEMAJI	c	0	18.6	0	0	0	90	
76	No.1 Kechukhana	Yes	No	No	No	DHEMAJI	c	0	24	0	0	6	24	
77	Kechukhana N.C	Yes	No	No	No	DHEMAJI	c	0	19.3	0	0	5	80	
78	Naruathan	Yes	No	No	No	DHEMAJI	c	0	12.2	18.9	0	0	100	
79	Chakala Doloni	Yes	No	No	No			0	11.8	0	0	0	13.5	
80	Powa Saikia	Yes	No	No	No			0	13.4	0	0	0	31.4	
81	Narua Than N.C	Yes	No	No	No	DHEMAJI	c	0	5	2.9	0	0	4.6	
82	Laomuri	Yes	No	No	No	DHEMAJI	c	0	10	6.2	0	0	14.9	
83	Ghuguha Chapori	Yes	No	No	No	DHEMAJI	c	0	23.8	18.9	0	0	23	
84	No.2 Kechukhana	Yes	No	No	No	DHEMAJI	c	0	0	5	0	9	10	
85	Dhubabari	No	No	No	No	DHEMAJI	c	0	61.1	0	0	50	100	
86	No.2 Gohaigaon	No	No	No	No	DHEMAJI	c	0	25.1	0	0	13.4	5	
87	Gohai Chapori	Yes	No	No	No	DHEMAJI	c	0	49	10	0	10	100	
88	No.1 Kahikuchi	Yes	No	No	No	DHEMAJI	c	0	8.1	8.1	0	0	10.7	
89	Lakh Takia	Yes	No	No	No	DHEMAJI	c	0	12	22	0	0	30.3	
90	Ghuguha Dole	Yes	No	No	No	DHEMAJI	c	0	50	30.2	0	0	56	
91	Baithok	Yes	No	No	No	DHEMAJI	c	0	50	24.1	0	0	50	
92	Kunwari Bil	Yes	No	No	No	DHEMAJI	c	0	22.1	20.2	0	0	30	

Land Use					Land Use					Name of three most important commodities manufactured			Name of Village	Serial Number	
Area under different types of land use (in hectares rounded up to one decimal place)					Area irrigated by source (in hectare).					First	Second	Third			
Fallow lands other than current fallows	Current Fallows	Net Area Sown	Total Irrigated Land Area	Total Un-irrigated Land Area	Canals (C)	Wells/Tube-wells(W/TW)	Tanks/Lakes(T/L)	Water Falls(WF)	Others(O)						
110	111	112	113	114	115	116	117	118	119	120	121	122	2	1	
30	10	53	0	53	0	0	0	0	0				Tenga Pur No.2	61	
7	32	50	0	50	0	0	0	0	0				Tengapur No.1	62	
0	4	0	0	0	0	0	0	0	0				Samarajan N.C	63	
0	189.9	243.5	0	243.5	0	0	0	0	0				Goraimari Gaon	64	
0	150.4	161.8	0	161.8	0	0	0	0	0				Goraimari Pathar	65	
0	0	422.4	0	422.4	0	0	0	0	0	0		0	Rice	Bordheker	66
0	0	74	0	74	0	0	0	0	0	0		0	Rice	No.2 Chakala Doloni	67
12	12	20	0	20	0	0	0	0	0				Balijan	68	
20	6	0	0	0	0	0	0	0	0				Garubandha Block	69	
4	6.7	8	0	8	0	0	0	0	0				Garubandha Pathar	70	
20	7.5	29	0	29	0	0	0	0	0				Kapahtoli	71	
20.2	5	50	0	50	0	0	0	0	0				Ratuwa	72	
10	5	9.4	0	9.4	0	0	0	0	0				Nepali Khuti N.C	73	
20	4	63	0	63	0	0	0	0	0				Chechela	74	
70	20	9.9	0	9.9	0	0	0	0	0				Jungle Block	75	
24.4	20	40	0	40	0	0	0	0	0				No.1 Kechukhana	76	
30	15	50	0	50	0	0	0	0	0				Kechukhana N.C	77	
22.5	26.2	17.1	0	17.1	0	0	0	0	0	0		0	Rice	Naruathan	78
0	0	25.3	0	25.3	0	0	0	0	0	0		0	Rice	Chakala Doloni	79
0	0	44.8	0	44.8	0	0	0	0	0	0		0	Rice	Powa Saikia	80
3.1	4	5	0	5	0	0	0	0	0				Narua Than N.C	81	
8.1	7	8.7	0	8.7	0	0	0	0	0				Laomuri	82	
21.2	20.1	19.8	0	19.8	0	0	0	0	0				Ghuguha Chapori	83	
0	7	5.1	0	5.1	0	0	0	0	0				No.2 Kechukhana	84	
30	20	100	0	100	0	0	0	0	0				Dhubabari	85	
102	2	0	0	0	0	0	0	0	0				No.2 Gohaigaon	86	
30	20	30.9	0	30.9	0	0	0	0	0				Gohai Chapori	87	
10.5	12.3	19.2	0	19.2	0	0	0	0	0				No.1 Kahikuchi	88	
18.2	25.1	22.7	0	22.7	0	0	0	0	0				Lakh Takia	89	
22	34.8	43	0	43	0	0	0	0	0				Ghuguha Dole	90	
20.9	32.4	34.6	0	34.6	0	0	0	0	0				Baithok	91	
18.1	8.6	13	0	13	0	0	0	0	0				Kunwari Bil	92	

Sr.No.	Name of village	Location code no.	Total area of the village (in hectares rounded up to one decimal place)	Total population (2011 census)	Number of households (2011 census)	Number of educational amenities available. (If not available in the village, the distance range code viz; a for < 5 Kms, b for 5-10 kms, c for 10+ kms of nearest place where facility is available)									
						Pre-Primary school (PP)	Primary school (P)	Middle school (M)	Secondary School (S)	Senior Secondary school (SS)	Degree college of arts science & commerce (ASC)	Engineering college(EC)	Medical college (MC)	Management institute (MI)	
1	2	3	4	5	6	7	8	9	10	11	12	13	14	15	
93	Kawaimari	288656	427.6	380	85	b	1	1	1	a	b	c	c	c	
94	Barua Pathar	288657	284.7	122	27	a	1	a	a	a	a	c	c	c	
95	Lakhtakia Block	288658	193.9	628	129	a	2	1	a	a	b	c	c	c	
96	Lakhtokia N.C	288659	36.6	418	94	a	2		a	a	b	c	c	c	
97	Lakh Tokia Doloni	288660	214.2	0	0										
98	No.1 Khalihamari	288661	88.9	312	63	b	1	1	a	a	a	c	c	c	
99	No.2 Kahikuchi	288662	59.3	170	41	a	1	a			a	c	c	c	
100	Hator Khula	288663	310.4	11	2	c	a	a	a	a	c	c	c	c	
101	Puthi Mari	288664	181.3	0	0										
102	Bormuthariani No.1	288665	194.9	718	154	a	1	a	a	a	a	c	c	c	
103	No.2 Bormuthariani	288666	147.8	703	145	a	2	1	1	a	a	c	c	c	
104	No.2 Khalihamari	288667	251.2	150	31	a	1		1	a	a	c	c	c	
105	Khangia Chapori	288668	146.6	340	76	a	1	1	1	a	a	c	c	c	
106	Laguabora Block	288669	145.6	588	116	a	1	1	a	a	a	c	c	c	
107	No.1 Laguabora	288670	61.5	410	84	a	1	1	a	a	a	c	c	c	
108	No.2 Laguabora	288671	30.9	217	51	a	1	1	a	a	a	c	c	c	
109	Rupahi Miri	288672	117.4	0	0										
110	Haithapathar	288673	97.8	87	23	a	1	a	a	a	a	c	c	c	
111	Rupahimiri No.2	288674	37.6	0	0										
112	Borbil	288675	150.8	0	0										
113	Chengamari	288676	80.1	195	39	b	1	a	a	a	b	c	c	c	
114	Duli Mer	288677	53.4	0	0										
115	Bura Bhakat	288678	94	301	61	b	1	1	1	a	b	c	c	c	
116	Bura Bhakat No.1	288679	49.6	115	24	b	1	a	a	a	b	c	c	c	
117	No.1 Ajuha	288680	239.5	574	116	a	2	1	a	a	a	c	c	c	
118	Ajuha Pathar	288681	37.8	0	0										
119	No.2 Ajuha	288682	283.5	476	99	a	2		1	b	b	c	c	c	
120	Kalakata	288683	393.3	567	134	b	1	a	b	b	b	c	c	c	
121	No.2 Powa Saikia	288684	353	1032	237	a	2	1	a	a	a	c	c	c	
122	Hiloi Para	288685	208.2	836	178	a	2	1	1	a	a	c	c	c	
123	Butikur	288686	104.2	88	18	a	2	a	a	a	a	c	c	c	
124	Karaghat Block	288687	262.6	55	11	a	1	a	a	a	a	c	c	c	

able within the for 5-10 Kms and c is given).					Number of Medical Amenities available. (If not available within the village , the distance range code viz; a for < 5 Kms, b for 5-10 Kms and c for 10+ kms of nearest place where facility is available is given).										Name of village	Sr.No.	
Polytechnic (Pt)	Vocational training school /ITI	Non-formal training centre (NFTC)	Special school for disabled (SSD)	Others (specify)	Community health centre (CHC)	Primary health centre (PHC)	Primary health sub centre (PHS)	Maternity and child welfare centre (MCW)	T.B. clinic (TBC)	Hospital-allopathic (HA)	Hospital-alternative medicine (HO)	Dispensary (D)	Veterinary hospital (VH)	Mobile health clinic (MHC)			Family welfare centre (FWC)
16	17	18	19	20	21	22	23	24	25	26	27	28	29	30	31	2	1
c	c		c		c	b	b	b	c	b	c	b	b	c	c	Kawaimari	93
c	c		c		c	b	a	b	c	b	c	b	b	c	c	Barua Pathar	94
c	c		c		c	b	a	b	c	b	c	b	b	c	c	Lakhtakia Block	95
c	c	c	c		c	b	a	b	c	b	c	b	b	c	c	Lakhtokia N.C	96
																Lakh Tokia Doloni	97
c	c		c		c	b	a	b	c	b	c	b	b	c	c	No.1 Khalihamari	98
c	c	c	c		c	a	a	a	c	c	c	a	a	c	c	No.2 Kahikuchi	99
c	c		c		c	c	a	c	c	c	c	c	c	c	c	Hator Khula	100
																Puthi Mari	101
c	c		c		c	a	a	a	c	a	c	a	a	c	c	Bormuthariani No.1	102
c	c		c		c	a	a	a	c	a	c	a	a	c	c	No.2 Bormuthariani	103
c	c	c	c		c	a	a	a	c	a	c	a	a	c	c	No.2 Khalihamari	104
c	c		c		c	a	a	a	c	a	c	a	a	c	c	Khangia Chapori	105
c	c		c		c	a	a	a	c	c	c	a	a	c	c	Laguabora Block	106
c	c		c		c	a	a	a	c	c	c	c	c	c	c	No.1 Laguabora	107
c	c		c		c	b	a	b	c	b	c	b	b	c	c	No.2 Laguabora	108
																Rupahi Miri	109
c	c		c		c	a	a	a	c	a	c	a	a	c	c	Haithapathar	110
																Rupahimiri No.2	111
																Borbil	112
c	c	c	c		c	b	a	b	c	b	c	b	b	c	c	Chengamari	113
																Duli Mer	114
c	c	c	c		c	b	b	b	c	b	c	b	b	c	c	Bura Bhakat	115
c	c	c	c		c	b	b	b	c	b	c	b	b	c	c	Bura Bhakat No.1	116
c	c	c	c		c	c	a	c	c	c	c	c	c	c	c	No.1 Ajuha	117
																Ajuha Pathar	118
c	c	c	c		c	c	a	a	c	c	c	c	c	c	c	No.2 Ajuha	119
c	c	c	c		c	c	b	c	c	c	c	c	c	c	c	Kalakata	120
c	c	c	c		c	c	b	b	c	c	c	c	b	c	c	No.2 Powa Saikia	121
c	c	c	c		c	b	a	b	c	c	c	c	c	c	c	Hiloi Para	122
c	c	c	c		c	c	l	a	c	c	c	c	b	c	c	Butikur	123
c	c	c	c		c	c	a	c	c	c	c	c	b	c	c	Karaghat Block	124

Sr.No.	Name of village	Number of Non-Government Medical Amenities available.							Availability of drinking water - Yes / No								Availability of toilet & others Yes / No			
		Charitable non Govt. hospital/Nursing home.	Medical practitioner with MBBS Degree	Medical practitioner with other degree	Medical practitioner with no degree	Traditional practitioner and faith healer .	Medicine Shop	Others	Tap water (Treated/Untreated)	Well water (Covered / Uncovered well)	Hand Pump	Tube wells / Bore well	Spring	River / Canal	Tank / Pond / Lake	Others	Community toilet including bath.	Community toilet excluding bath.	Rural sanitary mart or sanitary hardware outlet available near the village.	Community bio- gas or recycle of waste for productive use.
1	2	32	33	34	35	36	37	38	39	40	41	42	43	44	45	46	47	48	49	50
93	Kawaimari	0	0	0	0	0	0	0	0	Yes	Yes	Yes	No	No	No	No	No	No	No	No
94	Barua Pathar	0	0	0	0	0	0	0	0	No	Yes	No	Yes	No	No	No	No	No	No	No
95	Lakhtakia Block	0	0	0	0	0	0	0	0	Yes	Yes	Yes	No	No	No	No	No	No	No	No
96	Lakhtokia N.C	0	0	0	0	0	0	0	0	No	Yes	Yes	No	No	No	No	No	No	No	No
97	Lakh Tokia Doloni																			
98	No.1 Khalihamari	0	0	0	0	0	0	0	0	No	Yes	No	Yes	No	No	No	No	No	No	No
99	No.2 Kahikuchi	0	0	0	0	0	0	0	0	Yes	Yes	Yes	No	No	No	No	No	No	No	No
100	Hator Khula	0	0	0	0	0	0	0	0	No	No	Yes	No	No	No	Yes	No	No	No	No
101	Puthi Mari																			
102	Bormuthariani No.1	0	0	0	0	0	0	0	0	No	No	No	Yes	No	No	No	No	No	No	No
103	No.2 Bormuthariani	0	0	0	0	0	0	0	0	Yes	Yes	Yes	No	No	No	Yes	No	No	No	No
104	No.2 Khalihamari	0	0	0	0	0	0	0	0	No	No	Yes	No	No	No	No	No	No	No	No
105	Khangia Chapori	0	0	0	0	0	0	0	0	No	No	Yes	No	No	No	No	No	No	No	No
106	Laguabora Block	0	0	0	0	0	0	0	0	Yes	Yes	No	Yes	No	No	No	No	No	No	No
107	No.1 Laguabora	0	0	0	0	0	0	0	0	No	No	Yes	No	No	No	No	No	No	Yes	No
108	No.2 Laguabora	0	0	0	0	0	0	0	0	No	Yes	Yes	No	No	No	No	No	No	No	No
109	Rupahi Miri																			
110	Haithapathar	0	0	0	0	0	0	0	0	No	No	Yes	No	No	No	No	No	No	No	No
111	Rupahimiri No.2																			
112	Borbil																			
113	Chengamari	0	0	0	0	0	0	0	0	No	Yes	No	Yes	No	No	No	No	No	Yes	No
114	Duli Mer																			
115	Bura Bhakat	0	0	0	0	0	0	0	0	No	No	No	Yes	No	No	No	No	No	Yes	No
116	Bura Bhakat No.1	0	0	0	0	0	0	0	0	Yes	No	No	Yes	No	No	No	No	No	Yes	No
117	No.1 Ajuha	0	0	0	0	0	0	0	0	No	No	Yes	No	No	Yes	No	No	No	Yes	No
118	Ajuha Pathar																			
119	No.2 Ajuha	0	0	0	0	0	0	0	0	No	No	Yes	No	No	No	No	No	No	No	No
120	Kalakata	0	0	0	0	0	0	0	0	Yes	No	Yes	No	No	No	No	No	No	Yes	No
121	No.2 Powa Saikia	0	0	0	0	0	1	0	0	No	Yes	Yes	No	No	No	No	No	No	No	No
122	Hiloi Para	0	0	0	0	0	0	0	0	Yes	No	Yes	No	No	No	No	No	No	No	No
123	Butikur	0	0	0	0	0	0	0	0	No	No	Yes	No	No	No	No	No	No	Yes	No
124	Karaghat Block	0	0	0	0	0	0	0	0	No	No	Yes	No	No	No	No	No	No	No	No

Communication and transport facilities (If amenities available code -Yes is given except for Village Pin Code ,If not available within the village , the distance range code viz; a for < 5 Kms, b for 5-10 Kms and c for 10+ kms of nearest place where facility is available is given).																	Name of village	Sr.No.
Post office(PO)	Sub post office (SPO)	Post & Telegraph office (P&TO)	Village Pin Code	Telephones (Land lines)	Public call office (PCO)	Mobile phone coverage	Internet cafes/ Common service centre (CSC)	Private courier facility	Bus service (Public & Private)	Railway stations	Auto/Modified Autos	Taxis and Vans	Tractors	Cycle-pulled rickshaws(Manual & Machine driven)	Carts driven by animals	Sea /River ferry service		
51	52	53	54	55	56	57	58	59	60	61	62	63	64	65	66	67	2	
c	a	c	787058	c	b	Yes	c	c	Yes	c	b	b	b	Yes	Yes	c	Kawaimari	93
c	a	c	787058	c	b	Yes	c	c	Yes	c	b	Yes	b	b	Yes	c	Barua Pathar	94
c	a	c	787058	c	c	Yes	c	c	Yes	c	b	Yes	b	b	b	c	Lakhtakia Block	95
c	a	c	787058	c	a	Yes	c	c	Yes	c	b	Yes	b	b	b	c	Lakhtokia N.C	96
																	Lakh Tokia Doloni	97
c	a	c	787058	c	b	Yes	c	c	Yes	c	b	b	b	b	b	c	No.1 Khalihamari	98
c	a	c	787057	c	a	Yes	c	c	Yes	c	a	a	a	a	a	c	No.2 Kahikuchi	99
c	a	c	787053	c	a	c	c	a	Yes	c	a	a	a	a	a	c	Hator Khula	100
																	Puthi Mari	101
c	a	c	787053	c	a	c	c	c	Yes	a	a	a	a	a	a	c	Bormuthariani No.1	102
c	a	c	787057	c	a	Yes	c	c	Yes	c	a	a	a	a	a	c	No.2 Bormuthariani	103
c	a	c	787058	c	c	Yes	c	c	Yes	c	b	Yes	a	a	a	c	No.2 Khalihamari	104
c	a	c	787053	c	a	c	c	c	Yes	c	a	a	a	a	a	c	Khangia Chapori	105
c	a	c	787058	c	a	c	c	c	Yes	c	a	a	a	a	a	c	Laguabora Block	106
c	a	c	787058	c	a	c	c	c	Yes	c	a	a	a	a	a	c	No.1 Laguabora	107
c	a	c	787058	c	b	c	c	c	Yes	c	b	Yes	b	b	b	c	No.2 Laguabora	108
																	Rupahi Miri	109
c	a	c	787058	c	a	b	c	c	Yes	c	a	a	a	a	a	c	Haithapathar	110
																	Rupahimiri No.2	111
																	Borbil	112
c	a	c	787058	c	b	b	c	c	Yes	c	c	c	c	c	c	c	Chengamari	113
																	Duli Mer	114
c	a	c	787058	c	b	Yes	c	c	Yes	c	b	b	b	b	b	c	Bura Bhakat	115
c	a	c	787058	c	b	Yes	c	c	Yes	c	b	b	b	b	b	c	Bura Bhakat No.1	116
c	a	c	787058	c	b	b	b	b	b	c	b	b	b	Yes	c	c	No.1 Ajuha	117
																	Ajuha Pathar	118
c	a	c	787058	c	c	c	c	c	Yes	b	c	c	c	Yes	c	c	No.2 Ajuha	119
																	Kalakata	120
b	a	c	787058	c	c	c	c	c	Yes	b	c	c	c	Yes	Yes	c	No.2 Powa Saikia	121
c	a	c	787058	c	c	c	c	c	Yes	c	c	c	c	Yes	c	c	Hiloi Para	122
c		c	787058	c	c	c	c	c	Yes	c	c	c	c	c	c	c	Butikur	123
c	a	c	787058	c	c	c	c	c	a	c	c	c	c	Yes	c	c	Karaghat Block	124

Sr.No.	Name of village	Village connected to highways,village roads, banks & credit societies (If amenities available code -Yes is given, If not available within the village , the distance range code viz; a for < 5 Kms, b for 5-10 Kms and c for 10+ kms of nearest place where facility is available is given).												Availability of miscellaneous facilities (If available the distance range code viz; a for < 5 Kms, b for 5-10 Kms and c for 10+ kms of nearest place where facility is available is given).			
		Connected to national highway(NH)	Connected to state highway(SH)	Connected to major district road (MDR)	Connected to others district road	Pucca roads	Kutchcha roads	Water bounded macadam(WBM) roads	Navigable waterway (river/canal)(NW)	Footpaths (FP)	Commercial & Co-operative Banks	ATM	Agricultural Credit Societies	Self-Help Group (SHG)	Public distribution system (PDS) shop	Mandis / Regular market	Weekly Haat
1	2	68	69	70	71	72	73	74	75	76	77	78	79	80	81	82	83
93	Kawaimari	c	c	Yes	Yes	b	Yes	c	c	Yes	b	c	c	Yes	Yes	b	b
94	Barua Pathar	c	Yes	Yes	Yes	b	Yes	c	c	Yes	a	c	c	Yes	a	a	a
95	Lakhtakia Block	c	Yes	Yes	Yes	b	Yes	c	c	Yes	c	c	c	Yes	a	a	b
96	Lakhtokia N.C	c	Yes	Yes	Yes	b	Yes	b	c	Yes	c	c	c	Yes	a	a	a
97	Lakh Tokia Doloni																
98	No.1 Khalihamari	c	c	Yes	Yes	b	Yes	c	c	Yes	c	c	c	Yes	Yes	a	Yes
99	No.2 Kahikuchi	c	c	Yes	Yes	b	Yes	a	c	Yes	c	c	c	a	c	a	a
100	Hator Khula	c	a	Yes	a	a	Yes	a	c	Yes	c	c	c	a	c	a	a
101	Puthi Mari																
102	Bormuthariani No.1	c	c	Yes	Yes	c	Yes	c	c	Yes	c	c	c	a	c	a	a
103	No.2 Bormuthariani	c	c	Yes	Yes	b	Yes	c	c	Yes	c	c	c	Yes	a	a	a
104	No.2 Khalihamari	c	Yes	Yes	Yes	c	Yes	c	c	Yes	c	c	c	Yes	a	a	a
105	Khangia Chapori	c	c	Yes	Yes	b	Yes	c	c	Yes	b	c	b	a	a	a	b
106	Laguabora Block	c	c	Yes	Yes	b	Yes	c	c	Yes	c	c	c	Yes	Yes	Yes	b
107	No.1 Laguabora	c	c	Yes	Yes	b	Yes	c	c	Yes	c	c	c	a	a	a	b
108	No.2 Laguabora	a	Yes	Yes	Yes	b	Yes	c	c	Yes	c	c	c	Yes	Yes	a	Yes
109	Rupahi Miri																
110	Haithapathar	c	Yes	Yes	Yes	c	c	c	c	Yes	b	c	c	Yes	a	b	b
111	Rupahimiri No.2																
112	Borbil																
113	Chengamari	c	b	Yes	Yes	b	b	b	c	Yes	b	c	c	Yes	a	b	b
114	Duli Mer																
115	Bura Bhakat	c	Yes	Yes	Yes	b	Yes	b	c	Yes	c	c	c	Yes	a	c	c
116	Bura Bhakat No.1	c	Yes	Yes	Yes	c	Yes	b	c	Yes	a	c	c	Yes	a	a	a
117	No.1 Ajuha	c	a	a	Yes	a	Yes	a	Yes	Yes	a	c	c	Yes	a	a	a
118	Ajuha Pathar																
119	No.2 Ajuha	c	a	Yes	Yes	a	Yes	a	Yes	Yes	c	c	c	Yes	a	a	a
120	Kalakata	c	b	b	Yes	b	Yes	b	c	Yes	a	c	c	Yes	a	a	a
121	No.2 Powa Saikia	c	a	Yes	Yes	b	Yes	Yes	c	Yes	c	c	c	Yes	Yes	a	Yes
122	Hiloi Para	c	a	Yes	Yes	b	Yes	a	c	Yes	a	c	c	Yes	a	a	a
123	Butikur	b	Yes	a	a	b	a	a	c	Yes	c	c	c	Yes	a	a	a
124	Karaghat Block	c	a	a	a	c	Yes	c	c	Yes	c	c	c	Yes	Yes	Yes	Yes

ous facilities (If amenities available code -Yes is given, If not available within the village ,
z; a for < 5 Kms, b for 5-10 Kms and c for 10+ kms of nearest place where facility is

Agricultural marketing society	Integrated Child Development Scheme (Nutritional Centres)	Anganwadi Centre (Nutritional Centres)	Others (Nutritional Centres)	ASHA (Accredited Social Health Activist)	Community centre with/without TV	Sports Field,	Sports Club / Recreation Centre	Cinema / Video Hall	Public Library	Public Reading Room	Newspaper Supply	Assembly Polling station	Birth & Death Registration Office	Name of village	Sr.No.
84	85	86	87	88	89	90	91	92	93	94	95	96	97	2	1
c	c	Yes	a	a	c	c	c	c	c	c	b	c	c	Kawaimari	93
c	c	Yes	a	a	c	c	c	c	c	c	b	c	b	Barua Pathar	94
c	c	Yes	a	Yes	c	c	c	c	c	c	Yes	c	c	Lakhtakia Block	95
c	c	Yes	a	a	c	c	c	c	c	c	Yes	c	c	Lakhtokia N.C	96
														Lakh Tokia Doloni	97
c	c	Yes	a	a	c	c	c	c	c	c	Yes	Yes	c	No.1 Khalihamari	98
c	c	Yes	a	a	c	c	c	c	c	c	Yes	Yes	c	No.2 Kahikuchi	99
c	c	a	a	a	c	c	c	c	c	c	a	c	c	Hator Khula	100
														Puthi Mari	101
c	c	Yes	a	Yes	c	c	c	c	c	c	Yes	Yes	c	Bormuthariani No.1	102
c	c	Yes	a	Yes	c	c	c	c	c	c	Yes	Yes	c	No.2 Bormuthariani	103
a	c	a	a	a	c	c	c	c	c	c	Yes	c	a	No.2 Khalihamari	104
c	c	Yes	a	a	c	c	c	c	c	c	Yes	c	c	Khangia Chapori	105
c	c	Yes	a	Yes	c	c	c	c	c	c	Yes	c	c	Laguabora Block	106
c	c	Yes	a	a	c	c	c	c	c	c	Yes	c	c	No.1 Laguabora	107
c	c	Yes	a	a	c	c	c	c	c	c	b	c	c	No.2 Laguabora	108
														Rupahi Miri	109
c	c	Yes	a	a	c	c	c	c	c	c	Yes	c	a	Haithapathar	110
														Rupahimiri No.2	111
														Borbil	112
c	c	Yes	a	a	c	c	c	c	c	c	Yes	c	c	Chengamari	113
														Duli Mer	114
c	c	Yes	a	a	c	c	c	c	c	c	b	c	b	Bura Bhakat	115
c	c	Yes	a	a	c	c	c	c	c	c	b	c	b	Bura Bhakat No.1	116
c	c	Yes	a	Yes	c	c	Yes	c	c	c	a	Yes	a	No.1 Ajuha	117
														Ajuha Pathar	118
c	c	Yes	a	Yes	c	c	c	c	c	c	c	b	a	No.2 Ajuha	119
c	c	Yes	a	Yes	c	c	c	c	c	c	a	b	c	Kalakata	120
c	c	Yes	a	Yes	c	Yes	c	c	c	c	b	Yes	c	No.2 Powa Saikia	121
c	c	Yes	a	Yes	c	Yes	c	c	c	c	Yes	Yes	a	Hiloi Para	122
c	c	Yes	a	a	c	c	c	c	c	c	Yes	b	a	Butikur	123
c	a	a	a	a	c	c	c	c	c	c	c	b	c	Karaghat Block	124

Sr.No.	Name of village	Availability of electricity (Yes/No)				Land Use								
						Nearest Town		Area under different types of land use (in hectares rounded up to one decimal place)						
		Power Supply for Domestic Use (ED)	Power Supply for Agricultural Use (EAG)	Power Supply for Commercial Use (EC)	Power Supply for All Uses (EA)	Name	Distance range code i.e. a for < 5 Kms, b for 5-10 Kms and c for 10+ kms .	Forests	Area under Non-agricultural Uses	Barren and Un-cultivable land	Permanent Pastures and Other Grazing Lands	Land Under Miscellaneous Tree Crops etc.	Culturable Waste Land	
1	2	98	99	100	101	102	103	104	105	106	107	108	109	
93	Kawaimari	Yes	No	No	No	DHEMAJI	c	0	77.8	70.1	0	0	37	
94	Barua Pathar	Yes	No	No	No	DHEMAJI	c	0	50	52.2	0	0	37.7	
95	Lakhtakia Block	Yes	No	No	No	DHEMAJI	c	0	43	35.4	0	0	50.9	
96	Lakhtokia N.C	Yes	No	No	No	DHEMAJI	c	0	5	4.8	0	0	7.4	
97	Lakh Tokia Doloni					DHEMAJI	c	0	45.1	25.6	0	0	57.4	
98	No.1 Khalihamari	Yes	No	No	No	DHEMAJI	c	0	10.9	9.8	0	0	20	
99	No.2 Kahikuchi	Yes	No	No	No	DHEMAJI	c	0	9	7.2	0	0	10.1	
100	Hator Khula	No	No	No	No	DHEMAJI	c	0	20	0	0	2.4	90	
101	Puthi Mari					DHEMAJI	c	0	20	0	0	0	21	
102	Bormuthariani No.1	No	No	No	No	DHEMAJI	c	0	14	15.1	9.6	0	80	
103	No.2 Bormuthariani	Yes	No	No	No	DHEMAJI	c	0	17	18	0	0	30	
104	No.2 Khalihamari	Yes	No	No	No	DHEMAJI	c	0	11.2	50	0	0	40	
105	Khangia Chapori	No	No	No	No	DHEMAJI	c	0	16	23	0	5.4	20.5	
106	Laguabora Block	No	No	No	No	DHEMAJI	c	0	5.1	20.2	0	0	40.5	
107	No.1 Laguabora	No	No	No	No	DHEMAJI	c	0	10.1	9.1	0	0	11.4	
108	No.2 Laguabora	No	No	No	No	DHEMAJI	c	0	5.1	4.1	0	0	5.8	
109	Rupahi Miri					DHEMAJI	c	0	0.4	20.1	0	0	7	
110	Haithapathar	No	No	No	No	DHEMAJI	c	0	9	10.8	0	8.7	12.1	
111	Rupahimiri No.2					DHEMAJI	c	0	0.4	8.9	0	0	7	
112	Borbil					DHEMAJI	c	0	8.8	30.1	0	0	30	
113	Chengamari	No	No	No	No	DHEMAJI	c	0	20.3	9.1	0	0	20	
114	Duli Mer					DHEMAJI	c	0	10.2	10.1	0	0	9.4	
115	Bura Bhakat	Yes	No	No	No	DHEMAJI	c	0	24	7.8	0	0	30	
116	Bura Bhakat No.1	Yes	No	No	No	DHEMAJI	c	0	6.1	7.1	0	0	8.8	
117	No.1 Ajuha	Yes	No	No	No			0	133.9	0	0	0	105.6	
118	Ajuha Pathar							0	0	0	0	0	37.8	
119	No.2 Ajuha	Yes	No	No	No			0	66.9	0	0	0	216.6	
120	Kalakata	Yes	No	No	No			0	93.7	0	0	0	299.6	
121	No.2 Powa Saikia	Yes	No	No	No			0	133.9	0	0	0	219.2	
122	Hiloi Para	Yes	No	No	No			0	66.9	0	0	0	141.3	
123	Butikur	Yes	No	No	No			0	0	26.8	0	0	25.4	
124	Karaghat Block	No	No	No	No			0	0	0	0	0	131.3	

Land Use					Land Use					Name of three most important commodities manufactured			Name of Village	Serial Number
Area under different types of land use (in hectares rounded up to one decimal place)					Area irrigated by source (in hectare).					First	Second	Third		
Fallow lands other than current fallows	Current Fallows	Net Area Sown	Total Irrigated Land Area	Total Un-irrigated Land Area	Canals (C)	Wells/Tube-wells(W/TW)	Tanks/Lakes(T/L)	Water Falls(WF)	Others(O)					
110	111	112	113	114	115	116	117	118	119	120	121	122	2	1
52.1	98.2	92.5	0	92.5	0	0	0	0	0				Kawaimari	93
53	55.3	36.6	0	36.6	0	0	0	0	0				Barua Pathar	94
20.8	24.7	19	0	19	0	0	0	0	0				Lakhtakia Block	95
6.8	5.9	6.5	0	6.5	0	0	0	0	0				Lakhtokia N.C	96
39.9	20.2	26	0	26	0	0	0	0	0				Lakh Tokia Doloni	97
10.1	14	24.1	0	24.1	0	0	0	0	0				No.1 Khalihamari	98
8.4	12.1	12.6	0	12.6	0	0	0	0	0				No.2 Kahikuchi	99
60	38	100	0	100	0	0	0	0	0				Hator Khula	100
20	20.3	100	0	100	0	0	0	0	0				Puthi Mari	101
22.1	32.2	21.8	0	21.8	0	0	0	0	0				Bormuthariani No.1	102
19.1	28.8	34.9	0	34.9	0	0	0	0	0				No.2 Bormuthariani	103
48.2	65.2	36.6	0	36.6	0	0	0	0	0				No.2 Khalihamari	104
29.2	20.2	32.4	0	32.4	0	0	0	0	0				Khangia Chapori	105
18.2	29.1	32.5	0	32.5	0	0	0	0	0				Laguabora Block	106
10.4	8.5	12	0	12	0	0	0	0	0				No.1 Laguabora	107
5.1	6.1	4.6	0	4.6	0	0	0	0	0				No.2 Laguabora	108
35.4	28.2	26.3	0	26.3	0	0	0	0	0				Rupahi Miri	109
18.9	20.7	17.5	0	17.5	0	0	0	0	0				Haithapathar	110
9.1	7.8	4.6	0	4.6	0	0	0	0	0				Rupahimiri No.2	111
29	30	22.9	0	22.9	0	0	0	0	0				Borbil	112
10	8.8	12.1	0	12.1	0	0	0	0	0				Chengamari	113
12	6.4	5.2	0	5.2	0	0	0	0	0				Duli Mer	114
12.1	9	11.1	0	11.1	0	0	0	0	0				Bura Bhakat	115
6.9	10.7	9.9	0	9.9	0	0	0	0	0				Bura Bhakat No.1	116
0	0	0	0	0	0	0	0	0	0	0		Rice	No.1 Ajuha	117
0	0	0	0	0	0	0	0	0	0	0			Ajuha Pathar	118
0	0	0	0	0	0	0	0	0	0	0		Rice	No.2 Ajuha	119
0	0	0	0	0	0	0	0	0	0	0		Rice	Kalakata	120
0	0	0	0	0	0	0	0	0	0	0		Rice	No.2 Powa Saikia	121
0	0	0	0	0	0	0	0	0	0	0		Rice	Hiloi Para	122
0	0	52.1	0	52.1	0	0	0	0	0				Butikur	123
0	0	131.3	0	131.3	0	0	0	0	0				Karaghat Block	124

Sr.No.	Name of village	Location code no.	Total area of the village (in hectares rounded up to one decimal place)	Total population (2011 census)	Number of households (2011 census)	Number of educational amenities available. (If not available in the village, the distance range code viz; a for < 5 Kms, b for 5-10 kms, c for 10+ kms of nearest place where facility is available)									
						Pre-Primary school (PP)	Primary school (P)	Middle school (M)	Secondary School (S)	Senior Secondary school (SS)	Degree college of arts science & commerce (ASC)	Engineering college(EC)	Medical college (MC)	Management institute (MI)	
1	2	3	4	5	6	7	8	9	10	11	12	13	14	15	
125	Kachari Pathar	288688	194.6	651	139		2	1	a	c	c	c	c	c	
126	Karha Kan	288689	289.2	98	20	1	1	a		b	b	c	c	c	
127	No.3 Phatihabam	288690	192.6	81	16	b	1	a	b	b	b	c	c	c	
128	4 - No. Kaitong	288691	105.8	70	12	c	1	c	c	c	c	c	c	c	
129	Charaipara	288692	58.9	816	140		2	1	b	b	b	c	c	c	
130	Bhomura Guri	288693	194.6	814	149	a	1	a	b	b	b	c	c	c	
131	Batuamukh	288694	79.7	490	96	b	2	1	b	b	b	c	c	c	
132	Halikuchi Ayengia	288695	208	418	68		2	a	b	b	b	c	c	c	
133	Petphuta Ne	288696	131.5	82	15	b	a	b	b	b	b	c	c	c	
134	Batgharia	288697	149.4	1198	247	a	2	2	1	a	b	c	c	c	
135	Hatipara	288698	208.2	404	80	b	2	a	a	a	b	c	c	c	
136	Karhakan	288699	281.2	339	71	a	2		a	a	b	c	c	c	
137	Bhereki Chuk	288700	274.7	972	176	a	1	b	1	b	b	c	c	b	
138	Gheyari	288701	335.6	731	142	a	1	1	1	a	a	c	c	c	
139	Singimari	288702	114.1	578	101	a	1	1	1	a	b	c	c	b	
140	Deoribil	288703	169.6	0	0										
141	Taru Bil	288704	130.4	296	55	b	1	1		b	b	c	c	c	
142	Hatigarh	288705	148.7	1740	365	a	2	2	2	b	b	c	c	c	
143	Nalani Pam	288706	54.1	421	92	b	1	1	b	b	b	c	c	c	
144	No.2 Kachaiting	288707	105.9	1025	217	b	2	1	1	b	b	c	c	c	
145	Dihingia Gaon	288708	136.2	866	169	a	1	a	a	a	a	c	c	c	
146	Jiadhhal Dighalgar	288709	467.2	1271	232	a	2	3	2	b	1	c	c	c	
147	No.2 Gopak Sonowal	288710	143.4	676	122	b	1	b	b	b	b	c	c	c	
148	Gopak	288711	410.1	1131	227	b	2	b	b	b	c	c	c	c	
149	Kachaitino No.1	288712	123.4	594	118		2	1	1	b	b	c	c	c	
150	No.2 Bharali Chuk	288713	223.9	2088	513	a	2	a	a	a	a	c	c	c	
151	No.1 Nagakhelia	288714	31	1065	244	a	1	a	a	a	a	c	c	c	
152	No.1 Nareng	288715	49.2	71	18	a	a	a	a	b	b	c	c	c	
153	No.1 Gopak Sonowal	288716	94.9	373	79	b	1	b	b	b	b	c	c	c	
154	No.2 Nareng	288717	49.4	180	32	a	1	b	a	a	a	c	c	c	
155	Bali Gaon	288718	56	800	162		1	b	b	b	a	c	c	c	
156	Naharbari	288719	177	672	127	b	2	a	b	b	b	c	c	c	

able within the for 5-10 Kms and c is given).					Number of Medical Amenities available. (If not available within the village , the distance range code viz; a for < 5 Kms, b for 5-10 Kms and c for 10+ kms of nearest place where facility is available is given).											Name of village	Sr.No.
Polytechnic (Pt)	Vocational training school /ITI	Non-formal training centre (NFTC)	Special school for disabled (SSD)	Others (specify)	Community health centre (CHC)	Primary health centre (PHC)	Primary health sub centre (PHS)	Maternity and child welfare centre (MCW)	T.B. clinic (TBC)	Hospital-allopathic (HA)	Hospital-alternative medicine (HO)	Dispensary (D)	Veterinary hospital (VH)	Mobile health clinic (MHC)	Family welfare centre (FWC)		
16	17	18	19	20	21	22	23	24	25	26	27	28	29	30	31	2	1
c	c	c	c		a	a	a	b	c	c	c	b	b	c	c	Kachari Pathar	125
c	b				b	c	a	c	c	c	c	c	a	c	c	Karha Kan	126
c	b	b	b	b	b	b	b	b	b	b	b	b	b	b	b	No.3 Phatihabam	127
c	c	c	c		c	c	c	c	c	c	c	c	c	c	c	4 - No. Kaitong	128
c	b	b	b		b	b	b	b	b	b	b	b	b	b	b	Charaipara	129
c	b	b	b	b	b	b	a	b	b	b	b	b	b	c	b	Bhomura Guri	130
c	b	b	b	b	b	b	b	b	b	b	b	b	b	b	b	Batuamukh	131
c	b	b	b	b	b	b	b	b	b	b	b	b	b	c	b	Halikuchi Ayengia	132
c	b	b	b	b	b	b	b	b	b	b	b	b	b	b	b	Petphuta Ne	133
c	b	b	c		b	l	a	b		b	b	b	b	b	b	Batgharia	134
c	b		b		b	c	b	b	b	b	a	b	a	b	b	Hatipara	135
c	b	b	b		b	c	a	c	c	c	c	c	a	c	c	Karhakan	136
c	b	b	c		b	a	a	b	b	c	c	b	b	b	b	Bhereki Chuk	137
c	b	b	c		b	a	a	b	b	b	b	b	b	b	b	Gheyari	138
c	b	b	c		b	l	b	b	b	b	b	b	b	b	b	Singimari	139
																Deoribil	140
c	b				b	a	b	b	b	b	b	b	a	b	b	Taru Bil	141
c	b		b		b	b	l	b	b	b	b	b	b	b	b	Hatigarh	142
c	b	b	b		a	a	a	a	a	a	a	a	a	a	a	Nalani Pam	143
c	b	b	b		b	b	a	b	b	b	b	b	b	b	b	No.2 Kachoiting	144
c	a	a	a		a	a	a	a	a	a	a	a	a	a	a	Dihingia Gaon	145
c	b	b	c		b	b	a	b	b	b	b	b	b	b	b	Jiadhal Dighalgar	146
c	b	b	b		b	b	a	b	b	b	b	b	b	b	b	No.2 Gopak Sonowal	147
c	b	b	b		b	b	b	b	b	b	b	b	b	b	b	Gopak	148
c	b	b	b		b	b	a	b	b	b	b	b	b	b	b	Kachaitino No.1	149
c	a	a	c		a	a	a	a	a	a	a	a	a	a	a	No.2 Bharali Chuk	150
c	a	a	c		a	a	a	a	a	a	a	a	a	a	a	No.1 Nagakhelia	151
c	b	b	b		c	c	a	b	b	b	b	b	b	b	b	No.1 Nareng	152
c	b	b	b		b	b	b	b	b	b	b	b	b	b	b	No.1 Gopak Sonowal	153
c	a	a	a		a	a	a	a	a	a	a	a	a	a	a	No.2 Nareng	154
					c	b	a	c	c	c	c	c	c	c	c	Bali Gaon	155
c	b	b			b	b		b	b	b	b	b	b	b	b	Naharbari	156

Sr.No.	Name of village	Number of Non-Government Medical Amenities available.							Availability of drinking water - Yes / No								Availability of toilet & others Yes / No			
		Charitable non Govt. hospital/Nursing home.	Medical practitioner with MBBS Degree	Medical practitioner with other degree	Medical practitioner with no degree	Traditional practitioner and faith healer .	Medicine Shop	Others	Tap water (Treated/Untreated)	Well water (Covered / Uncovered well)	Hand Pump	Tube wells / Bore well	Spring	River / Canal	Tank / Pond / Lake	Others	Community toilet including bath.	Community toilet excluding bath.	Rural sanitary mart or sanitary hardware outlet available near the village.	Community bio- gas or recycle of waste for productive use.
1	2	32	33	34	35	36	37	38	39	40	41	42	43	44	45	46	47	48	49	50
125	Kachari Pathar	0	0	0	0	0	0	0	Yes	Yes	Yes	No	No	No	No	No	No	Yes	No	
126	Karha Kan	0	0	0	0	0	0	0	Yes	No	No	Yes	No	Yes	No	No	No	No	No	
127	No.3 Phatihabam	0	0	0	0	0	0	0	No	No	Yes	No	No	No	No	No	No	No	No	
128	4 - No. Kaitong	0	0	0	0	0	0	0	Yes	No	Yes	Yes	No	No	No	No	No	No	No	
129	Charaipara	0	0	0	0	0	0	0	No	No	No	Yes	No	No	No	No	No	No	No	
130	Bhomura Guri	0	0	0	0	0	0	0	No	No	Yes	Yes	No	Yes	No	No	No	No	No	
131	Batuamukh	0	0	0	0	0	0	0	No	No	No	Yes	No	Yes	No	No	No	No	No	
132	Halikuchi Ayengia	0	0	0	0	0	0	0	No	No	Yes	No	No	No	Yes	No	No	No	No	
133	Petphuta Ne	0	0	0	0	0	0	0	No	No	No	Yes	No	No	No	No	No	No	No	
134	Batgharia	0	0	0	0	0	1	0	Yes	Yes	Yes	No	No	No	No	No	No	No	No	
135	Hatipara	0	0	0	0	0	0	0	Yes	Yes	Yes	No	No	No	No	No	No	Yes	No	
136	Karhakan	0	0	0	0	0	0	0	Yes	No	Yes	No	No	Yes	No	No	No	Yes	No	
137	Bhereki Chuk	0	0	0	0	0	1	0	No	Yes	Yes	Yes	No	No	No	No	No	No	No	
138	Gheyari	0	0	0	0	0	0	0	Yes	Yes	No	Yes	No	No	No	No	No	No	No	
139	Singimari	0	0	0	0	0	0	0	Yes	Yes	Yes	No	No	No	No	No	No	No	No	
140	Deoribil																			
141	Taru Bil	0	0	0	0	0	0	0	No	No	No	Yes	No	No	No	No	No	No	No	
142	Hatigarh	0	0	0	0	0	1	0	Yes	Yes	Yes	No	No	No	Yes	No	No	No	No	
143	Nalani Pam	0	0	0	0	0	0	0	Yes	Yes	Yes	No	No	No	No	No	No	No	No	
144	No.2 Kachoiting	0	0	0	0	0	1	0	No	Yes	No	Yes	No	No	No	No	No	No	No	
145	Dihingia Gaon	0	0	0	0	0	0	0	Yes	Yes	Yes	Yes	No	No	No	No	No	Yes	No	
146	Jiadhal Dighalgar	0	1	0	0	0	1	0	Yes	Yes	Yes	No	No	No	No	No	No	No	No	
147	No.2 Gopak Sonowal	0	0	0	0	0	0	0	Yes	Yes	Yes	Yes	No	No	No	No	No	No	No	
148	Gopak	0	0	0	0	0	1	0	Yes	Yes	Yes	Yes	No	No	Yes	No	No	No	No	
149	Kachaitino No.1	0	0	0	0	0	0	0	No	Yes	No	Yes	No	No	No	No	No	No	No	
150	No.2 Bharali Chuk	0	0	0	0	0	1	0	Yes	Yes	Yes	Yes	Yes	Yes	Yes	No	No	Yes	No	
151	No.1 Nagakhelia	0	0	0	0	0	1	0	Yes	Yes	Yes	Yes	No	No	No	No	No	No	No	
152	No.1 Nareng	0	0	0	0	0	0	0	No	No	Yes	Yes	Yes	No	No	No	No	No	No	
153	No.1 Gopak Sonowal	0	0	0	0	0	0	0	No	Yes	Yes	Yes	No	No	No	No	No	No	No	
154	No.2 Nareng	0	0	0	0	0	0	0	No	No	No	Yes	No	No	No	No	No	Yes	No	
155	Bali Gaon	0	0	0	0	0	0	0	No	Yes	Yes	Yes	No	No	No	No	No	Yes	No	
156	Naharbari	1	0	0	0	0	0	0	No	No	Yes	Yes	No	No	No	No	No	No	No	

Communication and transport facilities (If amenities available code -Yes is given except for Village Pin Code ,If not available within the village , the distance range code viz; a for < 5 Kms, b for 5-10 Kms and c for 10+ kms of nearest place where facility is available is given).																	Name of village	Sr.No.
Post office(PO)	Sub post office (SPO)	Post & Telegraph office (P&TO)	Village Pin Code	Telephones (Land lines)	Public call office (PCO)	Mobile phone coverage	Internet cafes/ Common service centre (CSC)	Private courier facility	Bus service (Public & Private)	Railway stations	Auto/Modified Autos	Taxis and Vans	Tractors	Cycle-pulled rickshaws(Manual & Machine driven)	Carts driven by animals	Sea /River ferry service		
51	52	53	54	55	56	57	58	59	60	61	62	63	64	65	66	67	2	
		c	787057	c	c	c	c	c	Yes	c	c	c	c	Yes	a	a	Kachari Pathar	125
c	a	c		c	c	c	c	c	Yes	c	c	c	Yes	Yes	b	c	Karha Kan	126
b	a	a	787057	b	b	c	b	b	Yes	c	b	b	b	Yes	Yes	c	No.3 Phatihabam	127
c	a	c	787057	c	c	c	c	c	c	c	c	c	c	Yes	Yes	c	4 - No. Kaitong	128
b	b	b	787057	b	b	Yes	b	b	Yes	c	b	b	b	Yes	b	c	Charaipara	129
b	a	b	787057	b	a	c	a	b	b	c	b	b	b	Yes	b	c	Bhomura Guri	130
b	a	b	787057	b	b	c	b	b	b	c	b	b	b	Yes	b	c	Batuamukh	131
b	a	b	787057	b	b	c	b	b	b	b	b	b	b	Yes	b	c	Halikuchi Ayengia	132
b	a	b	787057	b	a	c	b	b	b	c	b	b	b	Yes	b	c	Petphuta Ne	133
	Yes	b	787057	b	b	Yes	b	b	Yes	b	Yes	Yes	b	Yes	b	c	Batgharia	134
b	a	b	787057	b	a	Yes	b	b	Yes	c	Yes	Yes	Yes	Yes	b	c	Hatipara	135
c	a	c	787057	c	c	c	c	c	Yes	c	c	c	Yes	Yes	c	c	Karhakan	136
b	a	b	787057	b	b	Yes	b	b	Yes	c	Yes	Yes	Yes	Yes	Yes	Yes	Bhereki Chuk	137
b	a	b	787057	b	b	Yes	b	b	Yes	b	Yes	Yes	b	Yes	Yes	c	Gheyari	138
b		b	787057	b	b	Yes	b	b	Yes	b	Yes	Yes	Yes	Yes	Yes	c	Singimari	139
																	Deoribil	140
b	a	b	787057	b	b	Yes	b	b	b	b	b	b	b	Yes	Yes	Yes	Taru Bil	141
	Yes	b	787057	b	b	Yes	b	b	Yes	b	b	b	b	b	b	c	Hatigarh	142
b	a	b	787057	b	b	Yes	b	b	Yes	b	b	b	b	b	b	c	Nalani Pam	143
b	a	b	787057	b	b	Yes	b	b	b	b	Yes	b	b	Yes	Yes	c	No.2 Kachoiting	144
a	a	a	787057	a	a	Yes	a	a	Yes	Yes	Yes	Yes	Yes	Yes	a	c	Dihingia Gaon	145
b	a	b	787057	b	b	Yes	b	b	Yes	b	Yes	Yes	b	Yes	b	c	Jiadhal Dighalgar	146
b	b	b	787057	b	b	Yes	b	b	Yes	b	b	b	b	b	b	b	No.2 Gopak Sonowal	147
b	b	b	787057	b	b	Yes	b	b	Yes	b	b	b	b	b	b	c	Gopak	148
b	a	b	787057	b	b	Yes	b	b	Yes	b	b	b	b	Yes	Yes	b	Kachaitino No.1	149
a	a	a	787057	a	a	Yes	a	a	Yes	a	Yes	Yes	a	Yes	a	c	No.2 Bharali Chuk	150
a	a	a	787057	a	a	a	a	a	Yes	Yes	a	a	a	a	a	Yes	No.1 Nagakhelia	151
b	b	b	787058	b	b	Yes	b	b	Yes	Yes	b	b	Yes	Yes	Yes	c	No.1 Nareng	152
b	b	b	787057	b	b	Yes	b	b	Yes	b	b	b	b	b	b	c	No.1 Gopak Sonowal	153
a	a	a	787057	a	a	a	a	a	Yes	a	a	a	Yes	Yes	c	a	No.2 Nareng	154
c	b	c	787057	c	a	Yes	c	c	Yes	b	Yes	Yes	c	c	c	Yes	Bali Gaon	155
b	b	b	787057	b	a	Yes	a	b	b	b	b	b	b	Yes	b	c	Naharbari	156

Sr.No.	Name of village	Village connected to highways,village roads, banks & credit societies (If amenities available code -Yes is given, If not available within the village , the distance range code viz; a for < 5 Kms, b for 5-10 Kms and c for 10+ kms of nearest place where facility is available is given).												Availability of miscellaneous facilities (If available the distance range code viz; a for < 5 Kms, b for 5-10 Kms and c for 10+ kms of nearest place where facility is available is given).			
		Connected to national highway(NH)	Connected to state highway(SH)	Connected to major district road (MDR)	Connected to others district road	Pucca roads	Kutchcha roads	Water bounded macadam(WBM) roads	Navigable waterway (river/canal)(NW)	Footpaths (FP)	Commercial & Co-operative Banks	ATM	Agricultural Credit Societies	Self-Help Group (SHG)	Public distribution system (PDS) shop	Mandis / Regular market	Weekly Haat
1	2	68	69	70	71	72	73	74	75	76	77	78	79	80	81	82	83
125	Kachari Pathar	b	Yes	Yes	Yes	b	Yes	c	a	Yes	Yes	c	c	Yes	Yes	c	a
126	Karha Kan	b	Yes	Yes	Yes	b	Yes	c	a	Yes	c	c	c	Yes	Yes	b	Yes
127	No.3 Phatihabam	b	b	Yes	Yes	b	Yes	c	b	Yes	c	b	c	a	a	a	a
128	4 - No. Kaitong	c	c	c	c	b	Yes	c	c	Yes	c	c	c	Yes	a	b	b
129	Charaipara	b	Yes	Yes	Yes	b	Yes	c	c	Yes	c	b	c	Yes	a	a	a
130	Bhomura Guri	b	b	b	Yes	b	Yes	b	b	Yes	b	b	b	Yes	Yes	b	Yes
131	Batuamukh	b	b	b	Yes	b	Yes	b	c	Yes	b	b	b	Yes	a	a	a
132	Halikuchi Ayengia	b	b	b	Yes	b	Yes	b	b	Yes	b	b	b	Yes	a	a	b
133	Petphuta Ne	b	b	b	b	a	a	b	b	Yes	b	b	b	a	a	a	b
134	Batgharia	a	Yes	Yes	Yes	b	Yes	Yes	c	Yes	c	b	c	Yes	a	b	b
135	Hatipara	Yes	Yes	Yes	Yes	b	Yes	b	c	Yes	c	b	c	Yes	a	a	c
136	Karhakan	b	Yes	Yes	Yes	b	Yes	b	c	Yes	c	c	c	Yes	Yes	Yes	c
137	Bhereki Chuk	b	b	Yes	Yes	b	Yes	c	Yes	Yes	c	b	c	Yes	Yes	Yes	b
138	Gheyari	a	Yes	Yes	Yes	b	Yes	b	c	Yes	c	b	c	Yes	Yes	Yes	Yes
139	Singimari	a	Yes	Yes	Yes	b	Yes	b	c	Yes	c	b	c	Yes	Yes	a	Yes
140	Deoribil																
141	Taru Bil	a	Yes	a	Yes	b	Yes	b	Yes	Yes	c	b	c	Yes	Yes	a	Yes
142	Hatigarh	a	a	Yes	Yes	Yes	Yes	Yes	c	Yes	a	b	c	Yes	a	a	a
143	Nalani Pam	a	a	Yes	Yes	b	Yes	b	b	Yes	c	b	c	Yes	Yes	a	Yes
144	No.2 Kachoitng	Yes	b	b	Yes	b	Yes	Yes	Yes	Yes	a	b	c	a	a	a	a
145	Dihingia Gaon	a	a	Yes	Yes	b	Yes	a	c	Yes	c	a	c	Yes	Yes	b	Yes
146	Jiadhal Dighalgar	b	b	Yes	Yes	b	Yes	Yes	c	Yes	c	b	c	a	a	c	c
147	No.2 Gopak Sonowal	b	b	Yes	Yes	b	Yes	a	Yes	Yes	c	b	c	Yes	a	c	c
148	Gopak	b	b	Yes	Yes	b	Yes	Yes	c	Yes	c	b	c	Yes	c	b	b
149	Kachaitino No.1	a	a	Yes	Yes	b	Yes	a	c	Yes	c	b	c	Yes	a	b	b
150	No.2 Bharali Chuk	a	a	Yes	Yes	Yes	Yes	Yes	Yes	Yes	c	a	c	Yes	Yes	b	Yes
151	No.1 Nagakhelia	a	a	a	Yes	b	Yes	Yes	a	Yes	b	a	b	Yes	Yes	b	Yes
152	No.1 Nareng	b	b	Yes	Yes	b	Yes	a	c	Yes	c	b	c	Yes	Yes	b	Yes
153	No.1 Gopak Sonowal	b	b	Yes	Yes	b	Yes	b	c	Yes	a	b	c	Yes	a	b	b
154	No.2 Nareng	a	Yes	Yes	Yes	b	Yes	b	c	Yes	b	a	c	Yes	a	b	b
155	Bali Gaon	c	c	a	Yes	b	Yes	a	c	Yes	a	c	c	Yes	Yes	Yes	Yes
156	Naharbari	b	b	b	Yes	b	Yes	a	c	Yes	a	b	c	Yes	a	a	a

ous facilities (If amenities available code -Yes is given, If not available within the village , z; a for < 5 Kms, b for 5-10 Kms and c for 10+ kms of nearest place where facility is

Agricultural marketing society	Integrated Child Development Scheme (Nutritional Centres)	Anganwadi Centre (Nutritional Centres)	Others (Nutritional Centres)	ASHA (Accredited Social Health Activist)	Community centre with/without TV	Sports Field,	Sports Club / Recreation Centre	Cinema / Video Hall	Public Library	Public Reading Room	Newspaper Supply	Assembly Polling station	Birth & Death Registration Office	Name of village	Sr.No.
84	85	86	87	88	89	90	91	92	93	94	95	96	97	2	1
c	a	Yes	a	Yes	c	c	Yes	c	c	c	Yes	Yes	a	Kachari Pathar	125
c	b	Yes	a	b	b	b	b	b	b	b	b	b	b	Karha Kan	126
b	b	Yes	b	b	b	b	b	b	b	b	b	b	b	No.3 Phatihabam	127
c	c	Yes	c	b	c	c	c	c	c	c	c	c	c	4 - No. Kaitong	128
b	b	Yes	b	Yes	b	Yes	b	b	b	b	b	Yes	b	Charaipara	129
b	b	a	b	Yes	b	Yes	b	b	b	b	Yes	Yes	b	Bhomura Guri	130
b	b	Yes	b	Yes	b	b	b	b	b	b	b	b	b	Batuamukh	131
b	b	Yes	b	b	b	b	b	b	b	b	b	b	b	Halikuchi Ayengia	132
b	b	a	b	b	b	b	b	b	b	b	Yes	b	b	Petphuta Ne	133
b	b	Yes	Yes	Yes	b	Yes	b	b	b	b	Yes	Yes	b	Batgharia	134
b	b	Yes	b	b	b	b	b	b	b	b	Yes	Yes	a	Hatipara	135
c	b	Yes	b	b	c	c	c	c	c	c	a	b	c	Karhakan	136
b	b	Yes	b	Yes	b	Yes	b	b	b	b	a	Yes	b	Bhereki Chuk	137
b	b	Yes	b	Yes	b	b	b	b	b	b	b	Yes	a	Gheyari	138
b	b	Yes	b	Yes	b	b	b	b	b	b	b	Yes	Yes	Singimari	139
														Deoribil	140
b	b	Yes	b	b	b	b	b	b	b	b	Yes	Yes	b	Taru Bil	141
c	b	Yes	b	Yes	b	Yes	b	b	b	b	Yes	Yes	b	Hatigarh	142
b	b	Yes	b	b	b	b	b	b	b	b	Yes	Yes	b	Nalani Pam	143
b	b	Yes	b	Yes	b	Yes	b	b	b	b	Yes	Yes	b	No.2 Kachoiting	144
a	b	Yes	b	Yes	a	Yes	a	a	a	a	Yes	Yes	a	Dihingia Gaon	145
b	b	Yes	b	Yes	b	Yes	b	b	b	b	Yes	Yes	b	Jiadhal Dighalgar	146
b	b	Yes	b	Yes	b	b	b	b	b	b	Yes	Yes	b	No.2 Gopak Sonowal	147
b	b	Yes	b	Yes	b	Yes	Yes	b	b	Yes	Yes	Yes	b	Gopak	148
b	b	Yes	b	Yes	b	b	b	b	b	b	Yes	Yes	b	Kachaitino No.1	149
Yes	a	a	b	Yes	a	Yes	a	a	a	a	Yes	Yes	a	No.2 Bharali Chuk	150
a	a	a	b	Yes	a	Yes	a	a	a	a	Yes	Yes	a	No.1 Nagakhelia	151
b	b	a	b	b	b	b	b	b	b	b	Yes	b	b	No.1 Nareng	152
b	b	Yes	b	b	b	b	b	b	b	b	b	Yes	b	No.1 Gopak Sonowal	153
b	b	Yes	b	b	b	b	b	b	b	b	Yes	b	b	No.2 Nareng	154
c	c	Yes	b	Yes	c	Yes	c	c	c	c	Yes	Yes	b	Bali Gaon	155
b	b	Yes	b	Yes	c	b	b	b	b	b	b	Yes	b	Naharbari	156

Sr.No.	Name of village	Availability of electricity (Yes/No)				Land Use								
						Nearest Town		Area under different types of land use (in hectares rounded up to one decimal place)						
		Power Supply for Domestic Use (ED)	Power Supply for Agricultural Use (EAG)	Power Supply for Commercial Use (EC)	Power Supply for All Uses (EA)	Name	Distance range code i.e. a for < 5 Kms, b for 5-10 Kms and c for 10+ kms .	Forests	Area under Non-agricultural Uses	Barren and Un-cultivable land	Permanent Pastures and Other Grazing Lands	Land Under Miscellaneous Tree Crops etc.	Culturable Waste Land	
98	99	100	101	102	103	104	105	106	107	108	109			
125	Kachari Pathar	Yes	No	No	No			0	53.6	0	0	0	141	
126	Karha Kan	Yes	No	No	No			0	80.3	0	0	0	208.8	
127	No.3 Phatihabam	No	No	No	No	DHEMAJI	b	0	31.2	0	0	0	161.4	
128	4 - No. Kaitong	No	No	No	No	DHEMAJI	c	0	16.6	0	0	0	89.2	
129	Charaipara	Yes	No	No	No	DHEMAJI	b	0	23.3	0	0	0	35.6	
130	Bhomura Guri	No	No	No	No	DHEMAJI	b	0	13.6	0	0	0	0	
131	Batuamukh	No	No	No	No	DHEMAJI	b	0	20.7	0	0	0	59	
132	Halikuchi Ayengia	No	No	No	No	DHEMAJI	b	0	18	0	0	0	0	
133	Petphuta Ne	No	No	No	No	DHEMAJI	b	0	11.8	0	0	0	0	
134	Batgharia	Yes	No	Yes	No	DHEMAJI	b	0	34.3	0	0	0	2.2	
135	Hatipara	Yes	No	No	No			0	13.2	0	0	0	195.1	
136	Karhakan	Yes	No	No	No	DHEMAJI	c	0	80.3	0	0	0	200.8	
137	Bhereki Chuk	Yes	No	No	No	DHEMAJI	b	0	28.1	0	0	0	2.3	
138	Gheyari	Yes	No	No	No	DHEMAJI	b	0	20.2	0	0	0	1.5	
139	Singimari	Yes	No	No	No	DHEMAJI	b	0	15.5	0	0	0	1.3	
140	Deoribil							0	0	169.6	0	0	0	
141	Taru Bil	Yes	No	No	No	DHEMAJI	b	0	0	130.4	0	0	0	
142	Hatigarh	Yes	No	No	No			0	0	99.1	49.6	0	0	
143	Nalani Pam	Yes	No	No	No			0	0	36.1	18	0	0	
144	No.2 Kachoitng	Yes	No	No	No			0	0	70.6	35.3	0	0	
145	Dihingia Gaon	Yes	No	No	No	DHEMAJI	a	0	12	3.8	0	0	7.2	
146	Jiadhhal Dighalgar	Yes	No	Yes	No	DHEMAJI	b	0	40.4	10.7	0	416.2	0	
147	No.2 Gopak Sonowal	Yes	No	No	No			0	0	95.6	47.8	0	0	
148	Gopak	Yes	No	No	No			0	0	273.4	136.7	0	0	
149	Kachaitino No.1	Yes	No	No	No			0	0	82.3	41.1	0	0	
150	No.2 Bharali Chuk	Yes	No	No	No	DHEMAJI	a	0	35.5	2	0	0	5	
151	No.1 Nagakhelia	Yes	No	No	No	DHEMAJI	a	0	3.7	2	0	0	4.5	
152	No.1 Nareng	Yes	No	No	No	DHEMAJI	b	0	2.3	3.8	0	0	13.5	
153	No.1 Gopak Sonowal	Yes	No	No	No			0	63.2	31.6	0	0	0	
154	No.2 Nareng	Yes	Yes	Yes	Yes	DHEMAJI	b	0	3.6	4.9	0	0	3.6	
155	Bali Gaon	Yes	No	No	No	DHEMAJI	c	0	0	0	0	56	0	
156	Naharbari	Yes	No	No	No	DHEMAJI	b	0	50	69	0	58	0	

Land Use					Land Use					Name of three most important commodities manufactured			Name of Village	Serial Number		
Area under different types of land use (in hectares rounded up to one decimal place)					Area irrigated by source (in hectare).											
Fallow lands other than current fallows	Current Fallows	Net Area Sown	Total Irrigated Land Area	Total Un-irrigated Land Area	Canals (C)	Wells/Tube-wells(W/TW)	Tanks/Lakes(T/L)	Water Falls(WF)	Others(O)	First	Second	Third				
110	111	112	113	114	115	116	117	118	119	120	121	122	2	1		
0	0	0	0	0	0	0	0	0	0	0			Rice	Kachari Pathar	125	
0	0	0	0	0	0	0	0	0	0	0				Karha Kan	126	
0	0	0	0	0	0	0	0	0	0	0				No.3 Phatihabam	127	
0	0	0	0	0	0	0	0	0	0	0				4 - No. Kaitong	128	
0	0	0	0	0	0	0	0	0	0	0				Charaipara	129	
0	0	181	0	181	0	0	0	0	0	0				Bhomura Guri	130	
0	0	0	0	0	0	0	0	0	0	0				Batuamukh	131	
190	0	0	0	0	0	0	0	0	0	0				Halikuchi Ayengia	132	
0	0	119.7	0	119.7	0	0	0	0	0	0				Petphuta Nc	133	
0	112.9	0	0	0	0	0	0	0	0	0				Batgharia	134	
0	0	0	0	0	0	0	0	0	0	0	0	0	Rice	Mustard Oil	Hatipara	135
0	0	0	0	0	0	0	0	0	0	0	0	0	Rice		Karhakan	136
0	107	137.3	0	137.3	0	0	0	0	0	0				Bhereki Chuk	137	
0	146.1	167.8	0	167.8	0	0	0	0	0	0				Gheyari	138	
0	40.3	57	0	57	0	0	0	0	0	0				Singimari	139	
0	0	0	0	0	0	0	0	0	0	0				Deoribil	140	
0	0	0	0	0	0	0	0	0	0	0				Taru Bil	141	
0	0	0	0	0	0	0	0	0	0	0				Hatigarh	142	
0	0	0	0	0	0	0	0	0	0	0				Nalani Pam	143	
0	0	0	0	0	0	0	0	0	0	0				No.2 Kachoiting	144	
0	113.2	0	0	0	0	0	0	0	0	0	0	0	Rice	Dihingia Gaon	145	
0	0	0	0	0	0	0	0	0	0	0				Jiadhal Dighalgar	146	
0	0	0	0	0	0	0	0	0	0	0				No.2 Gopak Sonowal	147	
0	0	0	0	0	0	0	0	0	0	0				Gopak	148	
0	0	0	0	0	0	0	0	0	0	0				Kachaitino No.1	149	
0	0	181.3	0	181.3	0	0	0	0	0	0	0	0	Rice	No.2 Bharali Chuk	150	
0	20.8	0	0	0	0	0	0	0	0	0	0	0	Rice	No.1 Nagakhelia	151	
0	29.8	0	0	0	0	0	0	0	0	0	0	0	Rice	No.1 Nareng	152	
0	0	0	0	0	0	0	0	0	0	0				No.1 Gopak Sonowal	153	
0	37.2	0	0	0	0	0	0	0	0	0	0	0	Rice	No.2 Nareng	154	
0	0	0	0	0	0	0	0	0	0	0	0	0	Rice	Bali Gaon	155	
0	0	0	0	0	0	0	0	0	0	0				Naharbari	156	

Sr.No.	Name of village	Location code no.	Total area of the village (in hectares rounded up to one decimal place)	Total population (2011 census)	Number of households (2011 census)	Number of educational amenities available. (If not available in the village, the distance range code viz; a for < 5 Kms, b for 5-10 kms, c for 10+ kms of nearest place where facility is available)									
						Pre-Primary school (PP)	Primary school (P)	Middle school (M)	Secondary School (S)	Senior Secondary school (SS)	Degree college of arts science & commerce (ASC)	Engineering college(EC)	Medical college (MC)	Management institute (MI)	
1	2	3	4	5	6	7	8	9	10	11	12	13	14	15	
157	Dighalimukh Miri	288720	153.6	466	95		1	1	b	b	b	c	c	c	
158	Dighalimukh	288721	108.8	566	126		1	a	b	b	c	c	c	c	
159	Dighali Pathar	288722	104.4	146	32	1	1	a	b	b	b	c	c	c	
160	Bihdia	288723	70.4	177	35	b	1	b	a	b	b	c	c	c	
161	Tanganapara	288724	162.3	577	107	b	1	1	a	b	b	c	c	c	
162	No.2 Raichapori Dolopa	288725	381.9	421	76		2	1	a	a	b	c	c	c	
163	No.4 Raichapori Dolopa	288726	107.7	169	39	b	1	a	a	a	b	c	c	c	
164	Hahchara	288727	49.9	157	33	a	1	a	a	a	b	c	c	c	
165	Gutung Na Pam	288728	104.1	317	58	a	2	1	b	b	b	c	c	c	
166	Bebejia	288729	83.3	516	113	a	2	1	1	a	b	c	c	c	
167	Gutung	288730	95.9	548	111	b	1	1	a	b	b	c	c	c	
168	No.2 Juktali	288731	63.8	150	35	b	a	a	a	a	b	c	c	c	
169	Maz Gaon	288732	98.3	329	68	b	2		a	b	b	c	c	c	
170	Hehchewa	288733	45.6	220	51	a	1	a	a	a	b	c	c	c	
171	No.1 Raichapori	288734	131.8	756	126	b	1	1	a	b	b	c	c	c	
172	Lakhipathar Morisuti	288735	188.1	696	128	b	2	1	a	b	b	c	c	c	
173	No.1 Lakhi Pathar	288736	124.1	750	149	1	1	1	1	b	c	c	c	c	
174	No.2 Lakhi Pathar	288737	194.7	1064	217	1	2	1	1	b	b	c	c	c	
175	Barua Gaon	288738	123.2	589	131	b	2	1	1	b	b	c	c	c	
176	No.1 Barua Gaon	288739	123.2	383	80	a	1	a	a	a	a	c	c	c	
177	Pachim Sobahi	288740	139.6	568	104	b	2	1	a	b	b	c	c	c	
178	Pub Sobahi	288741	838.1	461	104	b	2	1	a	b	b	c	c	c	
179	Borajan Adi	288742	120	320	56	b	1	a	a	b	c	c	c	c	
180	Mopi Adi	288743	56	11	2	c	1	a	a	c	c	c	c	c	
181	Raiting N.C No.1	288744	165.8	762	152	c	1	1	a	c	c	c	c	c	
182	Raiting N.C No.2	288745	192	421	83	c	1	a	a	c	c	c	c	c	
183	Becha Mara	288746	417	914	147	c	2	1	1	c	c	c	c	c	
184	Kani Bil	288747	17.4	118	22	b	1	a	a	b	b	c	c	c	
185	Kani Bil N.C	288748	731.5	424	91	a	1	a	a	a	a	c	c	c	
186	Pera Bhari	288749	133.1	438	91	a	1	1	a	a	a	c	c	c	
187	No.2 Bali Gaon	288750	160.1	330	65	a	1	a	a	a	a	c	c	c	
188	No.2 Deogharia	288751	437.3	203	39	b	2		a	b	b	c	c	c	

able within the for 5-10 Kms and c is given).					Number of Medical Amenities available. (If not available within the village , the distance range code viz; a for < 5 Kms, b for 5-10 Kms and c for 10+ kms of nearest place where facility is available is given).											Name of village	Sr.No.
Polytechnic (Pt)	Vocational training school /ITI	Non-formal training centre (NFTC)	Special school for disabled (SSD)	Others (specify)	Community health centre (CHC)	Primary health centre (PHC)	Primary health sub centre (PHS)	Maternity and child welfare centre (MCW)	T.B. clinic (TBC)	Hospital-allopathic (HA)	Hospital-alternative medicine (HO)	Dispensary (D)	Veterinary hospital (VH)	Mobile health clinic (MHC)	Family welfare centre (FWC)		
16	17	18	19	20	21	22	23	24	25	26	27	28	29	30	31	2	1
c	c	c	c	c	b	b	b	c	c	c	c	b	b	b	b	Dighalimukh Miri	157
					a	a	a	a	b	b	b	a	b	a	a	Dighalimukh	158
c	b	a	a		b	b	b	b	b	b	b	b	b	b	b	Dighali Pathar	159
c	b	b	c		c	b	a	b	b	b	b	b	b	b	b	Bihdia	160
	b	b	b		b	b	a	b	b	b	b	b	b	b	b	Tanganapara	161
c	b	b	c		c	b	a	b	b	c	c	b	b	b	b	No.2 Raichapori Dolopa	162
c	b	b	c		c	b	a	b	b	c	c	b	b	b	b	No.4 Raichapori Dolopa	163
c	b	b	c		c	a	a	c	b	b	b	a	b	b	b	Hahchara	164
c	b	b	c		c	b	a	b	b	b	b	b	b	b	b	Gutung Na Pam	165
c	b	b	c		c	b	a	b	b	b	b	b	b	b	b	Bebejia	166
c	b	b	c		c	b	a	b	b	b	b	b	b	b	b	Gutung	167
c	b	b	c		c	a	a	b	b	c	c	b	b	b	b	No.2 Juktali	168
c	b	b	b		b	a	b	b	b	b	b	b	b	b	b	Maz Gaon	169
c	b	b	c		c	a	a	c	b	b	b	a	b	b	b	Hehchewa	170
c	b	b	b		b	b	a	b	b	b	b	b	b	b	b	No.1 Raichapori	171
c	c	b	c		c	a	a	b	b	c	c	b	b	b	b	Lakhipathar Morisuti	172
c	c	c	c		c	a	a	c	c	c	c	c	c	c	c	No.1 Lakhi Pathar	173
c	c	c	c		c		a	c	c	c	c	c	c	c	c	No.2 Lakhi Pathar	174
c	c		c		c	c	a	c	c	c	c	c	c	c	c	Barua Gaon	175
c	c				c	c	a	c	c	c	c	c	c	c	c	No.1 Barua Gaon	176
c	c	a	c		c	c	a	c	c	c	c	c	c	c	c	Pachim Sobahi	177
c	c	l	c		c	c	l	c	c	c		c	c	c	c	Pub Sobahi	178
c	c	c			c	c	a	c	c	c		c	c	c	c	Borajan Adi	179
c	c		c		c	c	a	c	c	c		c	c	c	c	Mopi Adi	180
c	c	c	c		c	c	a	c	c	c		c	c	c		Raiting N.C No.1	181
c	c	c	c		c		a									Raiting N.C No.2	182
c	c		c		c	c	l	c	c	c		c	c	c	c	Becha Mara	183
c	c		c		c	c	a	c	c	c		c	c	c	c	Kani Bil	184
c	c		c		c	b	a	c	b	b		b	c	b	b	Kani Bil N.C	185
c	c	l	b		c	b	a	c	b	b		b	c	b	b	Pera Bhari	186
c	b	l	b		b	b	a	b	b	b		b	b	b	b	No.2 Bali Gaon	187
c	b	b	c		c	a	b	b	b	b	b	b	b	b	c	No.2 Deogharia	188

Sr.No.	Name of village	Number of Non-Government Medical Amenities available.							Availability of drinking water - Yes / No								Availability of toilet & others Yes / No			
		Charitable non Govt. hospital/Nursing home.	Medical practitioner with MBBS Degree	Medical practitioner with other degree	Medical practitioner with no degree	Traditional practitioner and faith healer .	Medicine Shop	Others	Tap water (Treated/Untreated)	Well water (Covered / Uncovered well)	Hand Pump	Tube wells / Bore well	Spring	River / Canal	Tank / Pond / Lake	Others	Community toilet including bath.	Community toilet excluding bath.	Rural sanitary mart or sanitary hardware outlet available near the village.	Community bio- gas or recycle of waste for productive use.
1	2	32	33	34	35	36	37	38	39	40	41	42	43	44	45	46	47	48	49	50
157	Dighalimukh Miri	0	0	0	0	0	0	0	No	No	Yes	No	No	No	No	No	No	No	No	No
158	Dighalimukh	0	0	0	0	0	0	0	No	Yes	No	Yes	No	No	No	No	No	No	No	No
159	Dighali Pathar	0	0	0	0	0	0	0	No	Yes	No	Yes	Yes	Yes	Yes	No	No	No	Yes	No
160	Bihdia	0	0	0	0	0	0	0	No	No	Yes	Yes	No	No	No	No	No	No	No	No
161	Tanganapara	0	0	0	0	0	0	0	Yes	Yes	Yes	Yes	No	No	No	No	No	No	No	No
162	No.2 Raichapori Dolopa	0	0	0	0	0	0	0	Yes	No	Yes	Yes	No	No	No	No	No	No	No	No
163	No.4 Raichapori Dolopa	0	0	0	0	0	0	0	Yes	Yes	Yes	Yes	No	No	No	No	No	No	No	No
164	Hahchara	0	0	0	0	0	0	0	No	No	Yes	Yes	No	No	Yes	No	No	No	No	No
165	Gutung Na Pam	0	0	0	0	0	0	0	Yes	Yes	Yes	No	No	No	No	No	No	No	No	No
166	Bebejia	0	0	0	0	0	0	0	No	Yes	Yes	Yes	No	No	No	No	No	No	No	No
167	Gutung	0	0	0	0	0	0	0	No	Yes	Yes	Yes	No	No	Yes	No	No	No	No	No
168	No.2 Juktali	0	0	0	0	0	0	0	No	Yes	Yes	No	No	No	Yes	No	No	No	No	No
169	Maz Gaon	0	0	0	0	0	0	0	Yes	Yes	Yes	Yes	No	No	Yes	No	No	No	Yes	No
170	Hehchewa	0	0	0	0	0	0	0	No	Yes	Yes	Yes	No	No	Yes	No	No	No	No	No
171	No.1 Raichapori	0	0	0	0	0	0	0	Yes	No	Yes	Yes	No	No	Yes	No	No	No	Yes	No
172	Lakhipathar Morisuti	0	0	0	0	0	0	0	Yes	No	Yes	No	No	No	Yes	No	No	No	No	No
173	No.1 Lakhi Pathar	0	0	0	0	0	0	0	Yes	Yes	Yes	Yes	No	No	Yes	No	No	No	Yes	No
174	No.2 Lakhi Pathar	0	0	0	0	0	1	0	No	Yes	Yes	No	No	No	Yes	No	No	No	No	No
175	Barua Gaon	0	2	0	0	2	1	0	Yes	Yes	Yes	No	No	No	Yes	No	No	No	No	No
176	No.1 Barua Gaon	0	0	0	0	0	0	0	No	No	Yes	No	No	No	Yes	No	No	No	No	No
177	Pachim Sobahi	0	0	0	0	0	0	0	No	No	Yes	No	No	Yes	No	No	No	No	No	No
178	Pub Sobahi	0	0	0	0	0	0	0	No	Yes	Yes	No	No	Yes	Yes	No	No	No	No	No
179	Borajan Adi	0	1	0	0	1	1	0	Yes	Yes	No	Yes	No	Yes	Yes	No	No	No	No	No
180	Mopi Adi	0	0	0	0	0	0	0	No	No	No	No	No	Yes	No	No	No	No	No	No
181	Raiting N.C No.1	0	1	0	0	1	1	0	Yes	Yes	Yes	Yes	No	Yes	Yes	No	No	No	No	No
182	Raiting N.C No.2	0	0	0	0	0	0	0	No	No	Yes	No	No	Yes	No	No	No	No	No	No
183	Becha Mara	0	0	0	0	0	1	0	No	Yes	Yes	No	No	Yes	Yes	No	No	No	No	No
184	Kani Bil	0	0	0	0	0	0	0	No	No	Yes	No	No	Yes	Yes	No	No	No	No	No
185	Kani Bil N.C	0	0	0	0	0	0	0	No	No	Yes	No	No	No	Yes	No	No	No	No	No
186	Pera Bhari	0	0	0	0	0	0	0	No	Yes	Yes	No	No	No	No	No	No	No	No	No
187	No.2 Bali Gaon	0	0	0	0	0	0	0	No	Yes	Yes	No	No	Yes	Yes	No	No	No	No	No
188	No.2 Deogharia	0	0	0	0	0	0	0	No	Yes	Yes	No	No	No	No	No	No	No	No	No

Communication and transport facilities (If amenities available code -Yes is given except for Village Pin Code ,If not available within the village , the distance range code viz; a for < 5 Kms, b for 5-10 Kms and c for 10+ kms of nearest place where facility is available is given).																	Name of village	Sr.No.
Post office(PO)	Sub post office (SPO)	Post & Telegraph office (P&TO)	Village Pin Code	Telephones (Land lines)	Public call office (PCO)	Mobile phone coverage	Internet cafes/ Common service centre (CSC)	Private courier facility	Bus service (Public & Private)	Railway stations	Auto/Modified Autos	Taxis and Vans	Tractors	Cycle-pulled rickshaws(Manual & Machine driven)	Carts driven by animals	Sea /River ferry service		
51	52	53	54	55	56	57	58	59	60	61	62	63	64	65	66	67	2	
b	b	b	787057	b	b	Yes	b	b	Yes	b	a	Yes	Yes	Yes	Yes	c	Dighalimukh Miri	157
a	a	a	787057	b	b	Yes	b	b	Yes	b	Yes	Yes	Yes	Yes	Yes	c	Dighalimukh	158
b	b	b	787057	b	b	Yes	b	b	Yes	a	b	Yes	Yes	Yes	Yes	c	Dighali Pathar	159
b	a	b	787057	b	b	Yes	b	b	Yes	b	b	Yes	b	b	b	c	Bihdia	160
b	b	b	787057	b	a	Yes	b	a	Yes	b	c	c	c	Yes	a	c	Tanganapara	161
b	a	b	787057	b	b	Yes	b	b	Yes	b	Yes	Yes	b	b	b	c	No.2 Raichapori Dolopa	162
a	a	b	787057	b	b	Yes	b	b	b	b	b	Yes	b	b	b	c	No.4 Raichapori Dolopa	163
b	a	b	787057	b	b	Yes	b	b	b	c	b	Yes	b	b	b	c	Hahchara	164
b		b	787057	b	b	Yes	b	b	Yes	b	Yes	Yes	b	b	b	c	Gutung Na Pam	165
b	a	b	787057	a	b	Yes	b	b	Yes	a	Yes	Yes	b	b	b	c	Bebejia	166
b		b	787057	b	b	Yes	b	b	b	b	Yes	Yes	b	b	b	c	Gutung	167
b	a	b	787057	b	b	Yes	b	b	Yes	a	b	Yes	b	b	b	c	No.2 Juktali	168
b		b	787057	b	b	Yes	b	b	b	c	Yes	Yes	b	b	b	c	Maz Gaon	169
b	a	b	781057	b	b	Yes	b	b	b	c	b	Yes	b	a	b	c	Hehchewa	170
b	b	b	787057	b	a	Yes	b	b	b	a	a	a	a	Yes	a	c	No.1 Raichapori	171
b	a	b	787057	b	b	Yes	b	b	b	b	Yes	Yes	b	b	b	c	Lakhipathar Morisuti	172
c		c	787057	a	a	Yes	a	c	Yes	b	Yes	Yes	b	b	b	c	No.1 Lakhi Pathar	173
c	Yes	c	787057	c	c	Yes	c	b	Yes	Yes	Yes	Yes	b	b	b	c	No.2 Lakhi Pathar	174
c	a	c	787057	b	b	Yes	b	c	b	c	b	b	b	b	b	c	Barua Gaon	175
c	a	c	787057	c	c	a	c	c	c	c	c	c	c	c	c	c	No.1 Barua Gaon	176
c	a	c	787057	c	c	a	c	c	b	c	b	b	b	b	b	b	Pachim Sobahi	177
c	a	c	787057	c	c	Yes	c	c	c	c	c	c	c	c	c	c	Pub Sobahi	178
c	a	c	787057	c	c	a	c	c	b	c	b	b	b	b	b	b	Borajan Adi	179
c	a	c	787057	a	a	a	c	c	c	c	c	c	c	c	c	c	Mopi Adi	180
c		c	787057	c	c	a	c	c	c	c	c	c	c	c	c	c	Raiting N.C No.1	181
c	a	c	787057	c	c	b	c	c	c	c	c	c	Yes	Yes	Yes	c	Raiting N.C No.2	182
c	a	c	787057	a	a	Yes	c	c	c	c	c	c	c	Yes	Yes	Yes	Becha Mara	183
c	a	c	787057	c	c	b	c	c	b	c	b	b	Yes	Yes	Yes	Yes	Kani Bil	184
b	a	b	787057	b	b	Yes	b	b	a	b	a	a	Yes	Yes	Yes	Yes	Kani Bil N.C	185
		b	787057	b	a	Yes	a	b	a	c	a	a	Yes	Yes	Yes	b	Pera Bhari	186
b	a	b	787057	b	b	b	b	b	a	b	a	a	Yes	Yes	Yes	Yes	No.2 Bali Gaon	187
b	a	b	787057	b	b	Yes	b	b	a	c	a	a	a	a	a	c	No.2 Deogharia	188

Sr.No.	Name of village	Village connected to highways,village roads, banks & credit societies (If amenities available code -Yes is given, If not available within the village , the distance range code viz; a for < 5 Kms, b for 5-10 Kms and c for 10+ kms of nearest place where facility is available is given).												Availability of miscellaneous facilities (If available the distance range code viz; a for < 5 kms, b for 5-10 kms and c for 10+ kms of nearest place where facility is available is given).			
		Connected to national highway(NH)	Connected to state highway(SH)	Connected to major district road (MDR)	Connected to others district road	Pucca roads	Kutchcha roads	Water bounded macadam(WBM) roads	Navigable waterway (river/canal)(NW)	Footpaths (FP)	Commercial & Co-operative Banks	ATM	Agricultural Credit Societies	Self-Help Group (SHG)	Public distribution system (PDS) shop	Mandis / Regular market	Weekly Haat
1	2	68	69	70	71	72	73	74	75	76	77	78	79	80	81	82	83
157	Dighalimukh Miri	b	b	b	Yes	b	Yes	a	c	Yes	a	b	c	Yes	Yes	a	Yes
158	Dighalimukh	b	b	b	Yes	b	Yes	a	c	Yes	c	a	c	Yes	a	a	a
159	Dighali Pathar	b	b	Yes	Yes	b	Yes	a	Yes	Yes	c	b	c	Yes	a	a	a
160	Bihdia	b	b	Yes	Yes	a	Yes	b	c	Yes	b	b	b	Yes	a	b	b
161	Tanganapara	b	a	Yes	Yes	b	Yes	b	Yes	Yes	c	b	c	a	a	a	a
162	No.2 Raichapori Dolopa	b	c	Yes	Yes	a	Yes	a	c	Yes	c	b	c	Yes	Yes	a	Yes
163	No.4 Raichapori Dolopa	b	b	a	Yes	b	a	a	c	Yes	c	b	c	Yes	Yes	Yes	Yes
164	Hahchara	b	b	b	Yes	b	a	a	c	Yes	b	b	b	Yes	Yes	Yes	Yes
165	Gutung Na Pam	b	c	Yes	Yes	b	Yes	c	c	Yes	b	b	b	Yes	Yes	Yes	Yes
166	Bebejia	b	b	Yes	Yes	b	Yes	a	c	Yes	b	b	b	Yes	Yes	Yes	Yes
167	Gutung	b	c	a	Yes	b	Yes	a	c	Yes	b	b	b	Yes	a	b	b
168	No.2 Juktali	a	b	Yes	Yes	a	Yes	a	c	Yes	b	b	b	Yes	Yes	Yes	Yes
169	Maz Gaon	b	b	a	Yes	a	Yes	a	c	Yes	b	b	b	Yes	Yes	Yes	Yes
170	Hehchewa	b	b	a	Yes	b	Yes	a	c	Yes	b	b	b	Yes	Yes	Yes	Yes
171	No.1 Raichapori	b	a	a	Yes	a	Yes	b	c	Yes	a	b	a	b	b	b	a
172	Lakhipathar Morisuti	b	c	a	Yes	b	Yes	a	c	Yes	b	b	b	Yes	a	a	b
173	No.1 Lakhi Pathar	a	c	Yes	Yes	b	Yes	a	c	Yes	b	c	b	a	a	a	b
174	No.2 Lakhi Pathar	b	b	Yes	Yes	b	Yes	Yes	c	Yes	b	c	b	Yes	Yes	b	Yes
175	Barua Gaon	b	b	b	Yes	b	Yes	b	c	Yes	b	c	b	Yes	Yes	a	Yes
176	No.1 Barua Gaon	c	c	c	Yes	c	Yes	c	c	Yes	b	c	b	Yes	Yes	a	Yes
177	Pachim Sobahi	b	b	b	Yes	b	Yes	b	b	Yes	b	c	b	Yes	Yes	a	Yes
178	Pub Sobahi	b	b	b	Yes	b	Yes	b	Yes	Yes	c	c	c	Yes	Yes	c	a
179	Borajan Adi	b	b	b	Yes	b	Yes	b	b	Yes	c	c	c	a	a	b	b
180	Mopi Adi	c	c	c	a	c	c	c	c	Yes	b	c	c	Yes	Yes	b	Yes
181	Raiting N.C No.1	c	c	c	Yes	c	Yes	c	c	Yes	c	c	c	a	a	b	b
182	Raiting N.C No.2	c	c	c	Yes	c	Yes	c	Yes	Yes	c	c	c	Yes	Yes	b	b
183	Becha Mara	c	c	c	Yes	c	Yes	c	Yes	Yes	c	c	c	Yes	Yes	b	Yes
184	Kani Bil	b	b	b	Yes	b	Yes	b	Yes	Yes	c	c	c	Yes	Yes	b	Yes
185	Kani Bil N.C	a	a	a	Yes	b	Yes	b	Yes	Yes	a	b	c	Yes	b	b	b
186	Pera Bhari	a	a	a	Yes	b	Yes	b	b	Yes	c	b	c	Yes	Yes	a	Yes
187	No.2 Bali Gaon	a	a	a	Yes	b	Yes	b	b	Yes	c	b	c	a	a	a	a
188	No.2 Deogharia	a	Yes	a	Yes	a	Yes	a	c	Yes	c	b	c	Yes	a	a	a

ous facilities (If amenities available code -Yes is given, If not available within the village ,
z; a for < 5 Kms, b for 5-10 Kms and c for 10+ kms of nearest place where facility is

Agricultural marketing society	Integrated Child Development Scheme (Nutritional Centres)	Anganwadi Centre (Nutritional Centres)	Others (Nutritional Centres)	ASHA (Accredited Social Health Activist)	Community centre with/without TV	Sports Field,	Sports Club / Recreation Centre	Cinema / Video Hall	Public Library	Public Reading Room	Newspaper Supply	Assembly Polling station	Birth & Death Registration Office	Name of village	Sr.No.
84	85	86	87	88	89	90	91	92	93	94	95	96	97	2	1
a	b	Yes	b	Yes	b	b	b	b	b	b	Yes	Yes	b	Dighalimukh Miri	157
a	b	Yes	b	Yes	a	b	b	b	b	b	Yes	Yes	b	Dighalimukh	158
b	Yes	Yes	b	b	a	b	b	b	b	b	b	Yes	b	Dighali Pathar	159
b	b	Yes	b	b	b	b	b	b	b	b	b	b	b	Bihdia	160
b	b	Yes	b	Yes	b	b	b	b	b	b	a	b	b	Tanganapara	161
b	b	Yes	b	b	b	b	b	b	b	b	b	Yes	b	No.2 Raichapori Dolopa	162
b	b	a	b	b	a	b	b	b	b	b	b	b	b	No.4 Raichapori Dolopa	163
b	b	Yes	b	b	b	b	b	b	b	b	b	b	b	Hahchara	164
b	b	Yes	b	b	a	a	b	b	b	b	b	b	b	Gutung Na Pam	165
b	b	Yes	b	Yes	b	b	b	b	b	b	b	b	b	Bebejia	166
b	b	Yes	b	Yes	b	b	b	b	b	b	b	b	b	Gutung	167
b	b	a	b	a	b	b	b	b	b	b	b	b	b	No.2 Juktali	168
b	b	Yes	b	a	b	b	b	b	b	b	b	Yes	b	Maz Gaon	169
b	b	Yes	b	a	b	b	b	b	b	b	b	b	b	Hehchewa	170
b	b	Yes	b	Yes	b	b	b	b	b	b	b	Yes	b	No.1 Raichapori	171
b	b	Yes	b	Yes	b	b	b	b	b	b	b	Yes	a	Lakhipathar Morisuti	172
c	c	Yes	b	Yes	c	c	c	a	c	c	a	Yes	Yes	No.1 Lakhi Pathar	173
c	c	Yes	b	Yes	c	Yes	c	b	c	c	c	Yes	Yes	No.2 Lakhi Pathar	174
b	c	Yes	b	Yes	c	c	c	c	c	c	b	Yes	c	Barua Gaon	175
c	a	Yes	b	a	c	c	c	c	c	c	a	Yes	c	No.1 Barua Gaon	176
b	b	Yes	b	Yes	c	c	c	c	c	c	a	c	c	Pachim Sobahi	177
b	b	Yes	b	Yes	c	c	c	c	c	c	Yes	Yes	c	Pub Sobahi	178
b	b	Yes	b	a	c	c	c	c	c	c	Yes	c	c	Borajan Adi	179
c	c	Yes	b	a	c	c	c	c	c	c	c	c	c	Mopi Adi	180
c	c	Yes	b	Yes	c	c	c	c	c	c	Yes	Yes	c	Raiting N.C No.1	181
c	c	a	b	a	c	c	c	c	c	c	Yes	c	c	Raiting N.C No.2	182
c	c	Yes	b	Yes	c	Yes	c	c	c	c	a	Yes	c	Becha Mara	183
c	c	Yes	b	a	c	c	c	c	c	c	Yes	c	Yes	Kani Bil	184
a	b	Yes	b	a	b	b	b	b	b	b	Yes	Yes	b	Kani Bil N.C	185
a	b	Yes	b	a	b	b	b	b	b	b	Yes	Yes	b	Pera Bhari	186
b	b	Yes	b	a	b	b	b	b	b	b	Yes	Yes	b	No.2 Bali Gaon	187
b	b	Yes	b	a	b	b	b	b	b	b	b	b	b	No.2 Deogharia	188

Sr.No.	Name of village	Availability of electricity (Yes/No)				Land Use								
						Nearest Town		Area under different types of land use (in hectares rounded up to one decimal place)						
		Power Supply for Domestic Use (ED)	Power Supply for Agricultural Use (EAG)	Power Supply for Commercial Use (EC)	Power Supply for All Uses (EA)	Name	Distance range code i.e. a for < 5 Kms, b for 5-10 Kms and c for 10+ kms .	Forests	Area under Non-agricultural Uses	Barren and Un-cultivable land	Permanent Pastures and Other Grazing Lands	Land Under Miscellaneous Tree Crops etc.	Culturable Waste Land	
1	2	98	99	100	101	102	103	104	105	106	107	108	109	
157	Dighalimukh Miri	Yes	No	No	No	DHEMAJI	a	0	6.4	2.5	0	0	7.2	
158	Dighalimukh	Yes	No	No	No	DHEMAJI	b	0	0	0	0	0	0	
159	Dighali Pathar	Yes	Yes	Yes	Yes	DHEMAJI	a	0	4.3	3.4	0	0	7.9	
160	Bihdia	Yes	No	No	No	DHEMAJI	b	0	23.8	0	0	0	1.2	
161	Tanganapara	Yes	No	Yes	Yes	DHEMAJI	b	0	7.1	6.2	0	0	9.5	
162	No.2 Raichapori Dolopa	Yes	No	No	No	DHEMAJI	b	0	44.8	0	0	4.1	2.5	
163	No.4 Raichapori Dolopa	Yes	No	No	No	DHEMAJI	b	0	10.8	0	0	5.2	0	
164	Hahchara	Yes	No	No	No	DHEMAJI	b	0	10.8	0.5	0	4.3	0	
165	Gutung Na Pam	Yes	No	No	No	DHEMAJI	b	0	25.8	0	0	0	3.2	
166	Bebejia	Yes	No	No	No	DHEMAJI	b	0	11.5	2.2	0	0	7.5	
167	Gutung	Yes	No	No	No	DHEMAJI	b	0	16	0	0	0	1.5	
168	No.2 Juktali	Yes	No	No	No			0	7.5	0	0	4.3	0	
169	Maz Gaon	Yes	No	No	No	DHEMAJI	b	0	12.2	0	0	2.2	4.2	
170	Hehchewa	Yes	No	No	No	DHEMAJI	b	0	10.8	0.5	0	0	0	
171	No.1 Raichapori	Yes	No	No	No	DHEMAJI	b	0	9.2	7.2	0	0	12.3	
172	Lakhipathar Morisuti	Yes	No	No	No	DHEMAJI	b	0	49.1	0	0	139	0	
173	No.1 Lakhi Pathar	Yes	No	No	No	DHEMAJI	c	0	6.1	0	0	7	0	
174	No.2 Lakhi Pathar	Yes	No	No	No	DHEMAJI	c	0	34.6	0	0	4.2	30	
175	Barua Gaon	Yes	No	No	No	DHEMAJI	c	0	8.2	0	0	10	5	
176	No.1 Barua Gaon	No	No	No	No	DHEMAJI	c	0	8.2	0	0	5	5	
177	Pachim Sobahi	No	No	No	No	DHEMAJI	c	0	29.6	0	0	35	15	
178	Pub Sobahi	Yes	No	No	No	DHEMAJI	c	0	56.9	0	0	19.2	30	
179	Borajan Adi	No	No	No	No	DHEMAJI	c	0	21	0	0	5	10	
180	Mopi Adi	No	No	No	No	DHEMAJI	c	0	10	0	0	7	7	
181	Raiting N.C No.1	No	No	No	No	DHEMAJI	c	0	17	5.1	0	60.2	5	
182	Raiting N.C No.2	No	No	No	No	DHEMAJI	c	0	16	0	0	15	20	
183	Becha Mara	Yes	No	No	No	DHEMAJI	c	0	20	0	0	29.5	5	
184	Kani Bil	No	No	No	No	DHEMAJI	b	0	2	0	0	0.3	1.4	
185	Kani Bil N.C	Yes	No	No	No	DHEMAJI	c	0	2	0	0	20	1.4	
186	Pera Bhari	Yes	No	No	No	DHEMAJI	b	0	22.2	0	0	7	10	
187	No.2 Bali Gaon	No	No	No	No	DHEMAJI	b	0	14.5	0	0	0	6	
188	No.2 Deogharia	Yes	No	No	No	DHEMAJI	b	0	20	0	0	1.8	4.7	

Land Use					Land Use					Name of three most important commodities manufactured			Name of Village	Serial Number
Area under different types of land use (in hectares rounded up to one decimal place)					Area irrigated by source (in hectare).					First	Second	Third		
Fallow lands other than current fallows	Current Fallows	Net Area Sown	Total Irrigated Land Area	Total Un-irrigated Land Area	Canals (C)	Wells/Tube-wells(W/TW)	Tanks/Lakes(T/L)	Water Falls(WF)	Others(O)					
110	111	112	113	114	115	116	117	118	119	120	121	122	2	1
0	137.6	0	0	0	0	0	0	0	0				Dighalimukh Miri	157
0	0	108.8	0	108.8	0	0	0	0	0	Rice			Dighalimukh	158
0	88.7	0	0	0	0	0	0	0	0	Rice			Dighali Pathar	159
0	45.4	0	0	0	0	0	0	0	0				Bihdia	160
0	139.4	0	0	0	0	0	0	0	0	Rice			Tanganapara	161
0	330.5	0	0	0	0	0	0	0	0				No.2 Raichapori Dolopa	162
0	91.7	0	0	0	0	0	0	0	0				No.4 Raichapori Dolopa	163
0	34.4	0	0	0	0	0	0	0	0				Hahchara	164
0	75.1	0	0	0	0	0	0	0	0				Gutung Na Pam	165
0	62	0	0	0	0	0	0	0	0				Bebejia	166
0	78.3	0	0	0	0	0	0	0	0				Gutung	167
0	52	0	0	0	0	0	0	0	0				No.2 Juktali	168
0	79.6	0	0	0	0	0	0	0	0				Maz Gaon	169
0	34.4	0	0	0	0	0	0	0	0				Hehchewa	170
0	103	0	0	0	0	0	0	0	0	Rice			No.1 Raichapori	171
0	0	0	0	0	0	0	0	0	0				Lakhipathar Morisuti	172
0	111	0	0	0	0	0	0	0	0				No.1 Lakhi Pathar	173
0	125.8	0	0	0	0	0	0	0	0				No.2 Lakhi Pathar	174
20	80	0	0	0	0	0	0	0	0				Barua Gaon	175
100	5	0	0	0	0	0	0	0	0				No.1 Barua Gaon	176
0	60	0	0	0	0	0	0	0	0				Pachim Sobahi	177
300	13	419.1	0	419.1	0	0	0	0	0				Pub Sobahi	178
81	3	0	0	0	0	0	0	0	0				Borajan Adi	179
4	0	28	0	28	0	0	0	0	0				Mopi Adi	180
48.5	30	0	0	0	0	0	0	0	0				Raiting N.C No.1	181
30	15	96	0	96	0	0	0	0	0				Raiting N.C No.2	182
140	14	208.5	0	208.5	0	0	0	0	0				Becha Mara	183
5	0	8.7	0	8.7	0	0	0	0	0				Kani Bil	184
322.3	20	365.7	0	365.7	0	0	0	0	0				Kani Bil N.C	185
3	24.3	66.5	0	66.5	0	0	0	0	0				Pera Bhari	186
50.5	9	80	0	80	0	0	0	0	0				No.2 Bali Gaon	187
0	192.2	218.6	0	218.6	0	0	0	0	0				No.2 Deogharia	188

Sr.No.	Name of village	Location code no.	Total area of the village (in hectares rounded up to one decimal place)	Total population (2011 census)	Number of households (2011 census)	Number of educational amenities available. (If not available in the village, the distance range code viz; a for < 5 Kms, b for 5-10 kms, c for 10+ kms of nearest place where facility is available)									
						Pre-Primary school (PP)	Primary school (P)	Middle school (M)	Secondary School (S)	Senior Secondary school (SS)	Degree college of arts science & commerce (ASC)	Engineering college(EC)	Medical college (MC)	Management institute (MI)	
1	2	3	4	5	6	7	8	9	10	11	12	13	14	15	
189	Deogharia	288752	54.1	326	69	a	1	1	1	a	a	c	c	c	
190	No.1 Kathal Guri	288753	192.2	110	24	a	1	a	a	a	a	c	c	c	
191	Hah Sora	288754	224.8	248	51	a	1	a	a	a	a	c	c	c	
192	Rang Puria	288755	112.5	222	50	a	1	1	a	a	a	c	c	c	
193	Mari Dhal Miri	288756	146.1	180	40	a	1	a		a	a	c	c	c	
194	Naharani	288757	141.4	281	65	a	2		a	a	a	c	c	c	
195	Borphukan Block	288758	101.5	399	90	a	1	a	a	a	b	c	c	c	
196	Moridhal Ghat	288759	88.1	457	107	a	1	1	1	1	1	c	c	c	
197	No.2 Khajua	288760	300.1	867	185	a	1	1	a	a	b	c	c	c	
198	No.2 Kathal Guri	288761	585.4	1362	289	a	4	1	a	a	a	c	c	c	
199	Secha Jan	288762	98.1	341	69	b	1	a	a	b	b	c	c	c	
200	Kakoti Block	288763	136.4	334	71	b	2		1		b	c	c	c	
201	Juktali	288764	113.9	438	95	b	1	a	a	a	b	c	c	c	
202	Rangajan	288765	186.5	164	33	a	2		1		a	c	c	c	
203	Bor Gaon	288766	134.4	865	179	a	1	1	a	b	b	c	c	c	
204	Era Dhal	288767	111.5	1425	328	a	1	a	a	a	1	c	c	c	
205	Kula Pathar	288768	153.3	1320	313	1	1	2	a	a	a	c	c	c	
206	Nagakhelia No.2	288769	44.4	1001	213	a	1	2	1	a	a	c	c	c	
207	Bharali Chuk	288770	44.9	1752	388	1	1	a	a	a	1	c	c	c	
208	Nalani Pum Konch	288771	70.2	1048	248	a	2	2	1	a	a	c	c	c	
209	Dihingia Block	288772	585.9	483	96	a	2	1	b	b	b	c	c	c	
210	Nagakhelia	288773	162.3	907	185	a	2	1	a	a	a	c	c	c	
211	Ghilaguri	288774	31.8	229	47	b	a	a	a	b	a	c	c	c	
212	Garia Jan	288775	78.6	663	143	b	1	1	1	a	b	c	c	c	
213	Dighali Dolopa	288776	73.8	0	0										
214	4-No. Ghilaguri	288777	87.3	324	70	b	1		a	b	c	c	c	c	
215	No.1 Khajua	288778	533.6	599	125	a	2	1	a	a	b	c	c	c	
216	Jamuguri	288779	166.1	526	113	1	2	1	a	a	a	c	c	c	
217	Borphukan	288780	133.1	340	67	a	2		a	a	a	c	c	c	
218	Kalpanapur	288781	83.1	244	48	a	1		a	a	a	c	c	c	
219	No.3 Gohain Pam Gaon	288782	165	71	13	c	a	a	b	c	c	c	c	c	
220	No.4 Gohain Pam Gaon	288783	82.2	34	9	c	a	a	b	c	c	c	c	c	

able within the for 5-10 Kms and c is given).					Number of Medical Amenities available. (If not available within the village , the distance range code viz; a for < 5 Kms, b for 5-10 Kms and c for 10+ kms of nearest place where facility is available is given).											Name of village	Sr.No.
Polytechnic (Pt)	Vocational training school /ITI	Non-formal training centre (NFTC)	Special school for disabled (SSD)	Others (specify)	Community health centre (CHC)	Primary health centre (PHC)	Primary health sub centre (PHS)	Maternity and child welfare centre (MCW)	T.B. clinic (TBC)	Hospital-allopathic (HA)	Hospital-alternative medicine (HO)	Dispensary (D)	Veterinary hospital (VH)	Mobile health clinic (MHC)	Family welfare centre (FWC)		
16	17	18	19	20	21	22	23	24	25	26	27	28	29	30	31	2	1
c	b	b	b		b	b	a	b	b	b		b	b	b	b	Deogharia	189
c	b	l	b		b	b	a	b	b	b		b	b	b	b	No.1 Kathal Guri	190
c	b		b		b	b	a	b	b	b	b	b	b	b	b	Hah Sora	191
c	c	c	b		c	b	a	c	b	c	c	b	b	b	b	Rang Puria	192
c	b		b		b	b	a	b	b	b	b	b	c	b	b	Mari Dhal Miri	193
c	b		b		c	b	a	b	b	b		b	c	b	b	Naharani	194
c	b	b	b		b	b	a	b	b	b		b	b	b	b	Borphukan Block	195
c	b		b		b	b	a	b	b	b		b	b	b	b	Moridhal Ghat	196
c	b		b		b	b	a	b	b	b		b	b	b	b	No.2 Khajua	197
c	b		b		b	b	a	b	b	b		b	b	b	b	No.2 Kathal Guri	198
c	b	b	b		c	b	a	b	b	b	b	b	b	b	b	Secha Jan	199
c	b	b	c		c	b	a	b	b	b	b	b	b	b	b	Kakoti Block	200
c	b	b	c		c	b	a	b	b	b	b	b	b	b	b	Juktali	201
c	a	a	c		c	b	a	a	a	a	a	a	a	a	a	Rangajan	202
c	b	b	c		c	b	a	b	b	b		b	b	b	b	Bor Gaon	203
c	a	a	a		a	a	a	a	a	a	a	a	a	a	a	Era Dhal	204
c	a	a	a		a	a	a	a	a	a	a	a	a	a	a	Kula Pathar	205
c	a	a	c		a	a	a	a	a	a	a	a	a	a	a	Nagakhelia No.2	206
c	a	a			a	a	a	a	a	a	a	a	a	a	a	Bharali Chuk	207
c	a	a	c		a	a	a	a	a	a	a	a	a	a	a	Nalani Pum Konch	208
c	b	b	c		b	b	a	b	b	b	b	b	b	a	b	Dihingia Block	209
	a				a	a	a	a	a	b		a	a	b	a	Nagakhelia	210
c	b	b	c		b	b	a	b	b	b	b	b	b	b	b	Ghilaguri	211
c	b	b	c		a	a	a	b	b	b	b	b	b	b	b	Garia Jan	212
																Dighali Dolopa	213
c	b	b	c		b	b	a	b	b	b	b	c	c	b	c	4-No. Ghilaguri	214
c	b	b	b		b	b	a	b	b	b		b	b	b	b	No.1 Khajua	215
c	b	b	b		b	b	l	b	b		b	b	c	b	b	Jamuguri	216
c	b	b	b		b	b	a	b	b	b		b	b	b	b	Borphukan	217
c	b	l	b		c	c	a	c	b	b		b	b	b	b	Kalpanapur	218
c	c	c	c		c	c	b	c	c	c	c	c	c	c	c	No.3 Gohain Pam Gaon	219
c	c	c	c		c	c	b	c	c	c	c	c	c	c	c	No.4 Gohain Pam Gaon	220

Sr.No.	Name of village	Number of Non-Government Medical Amenities available.							Availability of drinking water - Yes / No								Availability of toilet & others Yes / No			
		Charitable non Govt. hospital/Nursing home.	Medical practitioner with MBBS Degree	Medical practitioner with other degree	Medical practitioner with no degree	Traditional practitioner and faith healer .	Medicine Shop	Others	Tap water (Treated/Untreated)	Well water (Covered / Uncovered well)	Hand Pump	Tube wells / Bore well	Spring	River / Canal	Tank / Pond / Lake	Others	Community toilet including bath.	Community toilet excluding bath.	Rural sanitary mart or sanitary hardware outlet available near the village.	Community bio- gas or recycle of waste for productive use.
1	2	32	33	34	35	36	37	38	39	40	41	42	43	44	45	46	47	48	49	50
189	Deogharia	0	0	0	0	0	0	0	No	Yes	Yes	No	No	No	Yes	No	No	No	No	No
190	No.1 Kathal Guri	0	0	0	0	0	0	0	No	No	Yes	No	No	No	No	No	No	No	No	No
191	Hah Sora	0	0	0	0	0	0	0	Yes	Yes	Yes	No	No	No	No	No	No	No	Yes	No
192	Rang Puria	0	0	0	0	0	0	0	No	No	Yes	No	No	No	No	No	No	No	Yes	No
193	Mari Dhal Miri	0	0	0	0	0	0	0	No	No	Yes	No	No	Yes	No	No	No	No	Yes	No
194	Naharani	0	0	0	0	0	0	0	No	No	Yes	No	No	No	Yes	No	No	No	Yes	No
195	Borphukan Block	0	0	0	0	0	0	0	No	No	Yes	Yes	No	Yes	No	No	No	No	No	No
196	Moridhal Ghat	0	0	0	0	0	1	0	Yes	Yes	Yes	No	No	No	Yes	No	No	No	Yes	No
197	No.2 Khajua	0	0	0	0	0	0	0	Yes	Yes	No	Yes	No	Yes	Yes	No	No	No	No	No
198	No.2 Kathal Guri	0	0	0	0	0	1	0	Yes	Yes	Yes	No	No	No	No	No	No	No	No	No
199	Secha Jan	0	0	0	0	0	0	0	Yes	Yes	Yes	Yes	No	No	Yes	No	No	No	No	No
200	Kakoti Block	0	0	0	0	0	0	0	Yes	Yes	Yes	No	No	No	No	No	No	No	No	No
201	Juktali	0	0	0	0	0	0	0	No	Yes	Yes	Yes	No	No	No	No	No	No	No	No
202	Rangajan	0	0	0	0	0	0	0	No	Yes	No	Yes	No	No	No	No	No	No	No	No
203	Bor Gaon	0	0	0	0	0	0	0	Yes	Yes	Yes	Yes	No	No	No	No	No	No	No	No
204	Era Dhal	0	0	0	0	0	1	0	Yes	Yes	Yes	Yes	Yes	Yes	Yes	Yes	Yes	Yes	Yes	Yes
205	Kula Pathar	0	0	0	0	0	1	0	Yes	Yes	Yes	No	No	No	No	No	No	No	No	Yes
206	Nagakhelia No.2	0	0	0	0	0	1	0	Yes	Yes	Yes	Yes	No	No	No	No	No	No	Yes	No
207	Bharali Chuk	0	0	0	0	0	1	0	Yes	Yes	Yes	Yes	No	No	No	No	No	No	Yes	No
208	Nalani Pum Konch	0	0	0	0	0	1	0	Yes	Yes	Yes	Yes	No	No	No	No	No	No	Yes	No
209	Dihingia Block	0	0	0	0	0	0	0	Yes	Yes	No	Yes	No	No	No	No	No	No	No	No
210	Nagakhelia	0	0	0	0	0	1	0	Yes	Yes	Yes	Yes	No	No	No	No	No	No	No	No
211	Ghilaguri	0	0	0	0	0	0	0	Yes	Yes	No	Yes	No	No	Yes	No	No	No	No	No
212	Garia Jan	0	0	0	0	0	0	0	Yes	Yes	Yes	Yes	No	No	Yes	No	No	No	No	No
213	Dighali Dolopa																			
214	4-No. Ghilaguri	0	0	0	0	0	0	0	Yes	Yes	Yes	No	No	No	Yes	No	No	No	No	No
215	No.1 Khajua	0	0	0	0	0	0	0	No	Yes	Yes	No	No	Yes	Yes	No	No	No	No	No
216	Jamuguri	0	0	0	0	0	0	0	Yes	Yes	No	Yes	No	No	Yes	No	No	No	No	No
217	Borphukan	0	0	0	0	0	0	0	Yes	No	Yes	No	No	Yes	Yes	No	No	No	No	No
218	Kalpanapur	0	0	0	0	0	0	0	No	No	Yes	No	No	No	Yes	No	No	No	No	No
219	No.3 Gohain Pam Gaon	0	0	0	0	0	0	0	No	No	Yes	No	No	No	No	No	No	No	No	No
220	No.4 Gohain Pam Gaon	0	0	0	0	0	0	0	No	No	Yes	No	No	No	No	No	No	No	No	No

Communication and transport facilities (If amenities available code -Yes is given except for Village Pin Code ,If not available within the village , the distance range code viz; a for < 5 Kms, b for 5-10 Kms and c for 10+ kms of nearest place where facility is available is given).																	Name of village	Sr.No.
Post office(PO)	Sub post office (SPO)	Post & Telegraph office (P&TO)	Village Pin Code	Telephones (Land lines)	Public call office (PCO)	Mobile phone coverage	Internet cafes/ Common service centre (CSC)	Private courier facility	Bus service (Public & Private)	Railway stations	Auto/Modified Autos	Taxis and Vans	Tractors	Cycle-pulled rickshaws(Manual & Machine driven)	Carts driven by animals	Sea /River ferry service		
51	52	53	54	55	56	57	58	59	60	61	62	63	64	65	66	67	2	
b	a	b	787057	b	b	Yes	b	b	a	b	a	a	a	a	Yes	c	Deogharia	189
b	a	b	787057	b	b	b	b	b	a	b	a	a	Yes	Yes	Yes	c	No.1 Kathal Guri	190
b		b	787057	b	b	Yes	b	b	Yes	b	a	a	Yes	Yes	Yes	Yes	Hah Sora	191
c	a	c	787057	c	c	Yes	c	c	a	c	a	a	Yes	Yes	Yes	Yes	Rang Puria	192
b		b	787057	a	a	Yes	b	b	Yes	b	b	Yes	b	a	Yes	b	Mari Dhal Miri	193
b	a	b	787057	b	b	Yes	b	b	a	a	a	a	a	a	a	c	Naharani	194
b	a	b	787057	b	b	Yes	b	b	Yes	Yes	Yes	Yes	Yes	Yes	Yes	c	Borphukan Block	195
		b	787057	b	b	Yes	b	b	Yes	Yes	Yes	Yes	Yes	Yes	Yes	Yes	Moridhal Ghat	196
b	a	b	787057	b	b	Yes	b	b	b	b	b	b	b	b	b	b	No.2 Khajua	197
b	a	b	787057	a	a	Yes	a	b	Yes	b	Yes	Yes	Yes	Yes	Yes	b	No.2 Kathal Guri	198
b		b	787057	b	b	Yes	b	b	Yes	b	Yes	Yes	Yes	Yes	Yes	c	Secha Jan	199
b	a	b	787057	b	b	Yes	b	b	Yes	b	Yes	Yes	Yes	Yes	Yes	c	Kakoti Block	200
b	a	b	787057	b	b	Yes	b	b	b	c	Yes	Yes	Yes	Yes	Yes	c	Juktali	201
b	a	b	787057	a	a	Yes	a	a	Yes	b	b	Yes	Yes	Yes	Yes	c	Rangajan	202
b		b	787057	b	b	Yes	b	b	Yes	a	Yes	Yes	Yes	Yes	Yes	c	Bor Gaon	203
		Yes	787057	Yes	a	Yes	Yes	b	Yes	Yes	Yes	Yes	Yes	Yes	Yes	Yes	Era Dhal	204
b	a	b	787057	Yes	a	Yes	Yes	b	Yes	Yes	Yes	Yes	Yes	Yes	Yes	Yes	Kula Pathar	205
a	a	a	787057	a	a	Yes	a	a	Yes	a	Yes	Yes	Yes	Yes	Yes	c	Nagakhelia No.2	206
a	a	a	787057	a	a	Yes	a	a	Yes	a	a	a	a	a	Yes	c	Bharali Chuk	207
a		Yes	787057	Yes	a	Yes	a	a	Yes	a	Yes	Yes	Yes	Yes	Yes	c	Nalani Pum Konch	208
b		b	787057	a	a	Yes	b	b	Yes	b	Yes	Yes	Yes	Yes	Yes	c	Dihingia Block	209
a		a	787057	a	a	Yes	a	a	Yes	a	a	a	a	Yes	a	c	Nagakhelia	210
b	a	b	787057	b	b	Yes	b	b	a	c	b	Yes	Yes	Yes	Yes	c	Ghilaguri	211
b	a	b	787057	b	b	b	b	b	Yes	b	Yes	Yes	Yes	Yes	Yes	c	Garia Jan	212
																	Dighali Dolopa	213
b	a	b	787057	b	b	Yes	b	b	Yes	c	c	Yes	Yes	Yes	Yes	c	4-No. Ghilaguri	214
b	a	b	787057	b	b	Yes	b	b	Yes	b	Yes	Yes	Yes	Yes	Yes	c	No.1 Khajua	215
b	b	b	787057	b	b	Yes	b	b	Yes	c	Yes	Yes	Yes	Yes	Yes	c	Jamuguri	216
b	a	b	787057	b	b	Yes	b	b	Yes	c	Yes	Yes	Yes	Yes	b	c	Borphukan	217
b	a	b	787057	b	b	b	b	b	a	b	a	a	a	a	a	c	Kalpanapur	218
c	b	c	787057	c	c	b	c	c	b	c	b	b	Yes	Yes	Yes	c	No.3 Gohain Pam Gaon	219
c	b	b	787057	b	b	b	c	c	Yes	c	c	b	Yes	Yes	Yes	c	No.4 Gohain Pam Gaon	220

Sr.No.	Name of village	Village connected to highways,village roads, banks & credit societies (If amenities available code -Yes is given, If not available within the village , the distance range code viz; a for < 5 Kms, b for 5-10 Kms and c for 10+ kms of nearest place where facility is available is given).												Availability of miscellaneous facilities (If available the distance range code viz; a for < 5 kms, b for 5-10 kms and c for 10+ kms of nearest place where facility is available is given).			
		Connected to national highway(NH)	Connected to state highway(SH)	Connected to major district road (MDR)	Connected to others district road	Pucca roads	Kutchcha roads	Water bounded macadam(WBM) roads	Navigable waterway (river/canal)(NW)	Footpaths (FP)	Commercial & Co-operative Banks	ATM	Agricultural Credit Societies	Self-Help Group (SHG)	Public distribution system (PDS) shop	Mandis / Regular market	Weekly Haat
1	2	68	69	70	71	72	73	74	75	76	77	78	79	80	81	82	83
189	Deogharia	a	a	a	Yes	b	Yes	b	c	Yes	c	b	c	a	a	a	a
190	No.1 Kathal Guri	a	a	a	Yes	b	b	b	c	Yes	c	b	c	Yes	a	a	a
191	Hah Sora	a	Yes	Yes	Yes	a	Yes	b	Yes	Yes	c	b	c	Yes	Yes	a	c
192	Rang Puria	a	a	a	Yes	a	Yes	a	Yes	Yes	c	b	c	a	a	a	b
193	Mari Dhal Miri	Yes	Yes	Yes	Yes	b	Yes	b	b	Yes	b	b	c	Yes	a	b	a
194	Naharani	a	a	a	Yes	b	Yes	b	c	Yes	c	b	c	Yes	Yes	a	Yes
195	Borphukan Block	Yes	b	b	Yes	b	Yes	b	c	Yes	c	b	c	Yes	Yes	a	Yes
196	Moridhal Ghat	Yes	b	b	Yes	b	Yes	b	b	Yes	c	b	c	Yes	Yes	a	Yes
197	No.2 Khajua	Yes	b	b	Yes	b	Yes	b	b	Yes	c	b	c	Yes	Yes	a	Yes
198	No.2 Kathal Guri	Yes	a	a	Yes	b	Yes	Yes	b	Yes	c	b	c	Yes	Yes	a	Yes
199	Secha Jan	Yes	b	a	Yes	b	Yes	b	c	Yes	b	b	b	Yes	Yes	a	Yes
200	Kakoti Block	a	b	Yes	Yes	b	Yes	a	c	Yes	b	b	b	Yes	a	a	b
201	Juktali	a	b	a	Yes	b	Yes	a	c	Yes	c	b	c	Yes	Yes	a	a
202	Rangajan	a	b	Yes	Yes	b	Yes	b	c	Yes	c	a	c	Yes	a	a	c
203	Bor Gaon	b	b	Yes	Yes	a	Yes	a	c	Yes	b	b	b	Yes	a	b	b
204	Era Dhal	Yes	Yes	Yes	Yes	b	Yes	Yes	Yes	Yes	Yes	Yes	b	Yes	Yes	Yes	Yes
205	Kula Pathar	a	Yes	Yes	Yes	b	Yes	Yes	a	Yes	Yes	a	b	Yes	Yes	Yes	Yes
206	Nagakhelia No.2	a	a	Yes	Yes	b	Yes	Yes	c	Yes	b	a	b	Yes	Yes	a	Yes
207	Bharali Chuk	Yes	a	a	Yes	Yes	Yes	Yes	c	Yes	a	a	a	Yes	Yes	a	Yes
208	Nalani Pum Konch	Yes	Yes	Yes	Yes	b	Yes	Yes	c	Yes	b	a	b	Yes	Yes	a	Yes
209	Dihingia Block	Yes	a	Yes	Yes	a	Yes	b	c	Yes	b	b	b	Yes	Yes	a	Yes
210	Nagakhelia	a	Yes	Yes	Yes	b	Yes	b	c	Yes	b	a	b	Yes	Yes	a	Yes
211	Ghilaguri	a	a	a	Yes	a	Yes	a	c	Yes	b	b	b	Yes	Yes	Yes	Yes
212	Garia Jan	Yes	a	Yes	Yes	b	Yes	a	c	Yes	b	b	b	a	a	a	a
213	Dighali Dolopa																
214	4-No. Ghilaguri	a	a	Yes	Yes	a	Yes	b	c	Yes	b	b	b	Yes	Yes	Yes	Yes
215	No.1 Khajua	Yes	b	b	Yes	b	Yes	b	c	Yes	b	b	b	Yes	a	a	b
216	Jamuguri	Yes	b	b	Yes	b	Yes	b	c	Yes	b	b	b	a	a	b	b
217	Borphukan	Yes	b	b	Yes	b	Yes	b	c	Yes	b	b	b	a	a	a	a
218	Kalpanapur	a	a	a	Yes	a	Yes	a	c	Yes	a	b	a	Yes	Yes	a	a
219	No.3 Gohain Pam Gaon	b	b	a	Yes	b	a	b	c	Yes	a	c	a	Yes	Yes	a	Yes
220	No.4 Gohain Pam Gaon	b	b	Yes	a	b	a	a	c	Yes	b	c	b	Yes	a	a	a

ous facilities (If amenities available code -Yes is given, If not available within the village ,
z; a for < 5 Kms, b for 5-10 Kms and c for 10+ kms of nearest place where facility is

Agricultural marketing society	Integrated Child Development Scheme (Nutritional Centres)	Anganwadi Centre (Nutritional Centres)	Others (Nutritional Centres)	ASHA (Accredited Social Health Activist)	Community centre with/without TV	Sports Field,	Sports Club / Recreation Centre	Cinema / Video Hall	Public Library	Public Reading Room	Newspaper Supply	Assembly Polling station	Birth & Death Registration Office	Name of village	Sr.No.
84	85	86	87	88	89	90	91	92	93	94	95	96	97	2	1
a	b	Yes	b	a	b	b	b	b	b	b	Yes	Yes	b	Deogharia	189
a	b	a	b	a	b	b	b	b	b	b	Yes	Yes	b	No.1 Kathal Guri	190
a	b	Yes	b	a	b	b	b	b	b	b	Yes	Yes	b	Hah Sora	191
b	b	Yes	b	a	b	b	b	b	b	b	Yes	Yes	b	Rang Puria	192
a	b	Yes	b	a	b	b	b	b	b	b	Yes	Yes	b	Mari Dhal Miri	193
a	b	Yes	b	a	b	b	b	b	b	b	Yes	Yes	b	Naharani	194
b	b	Yes	b	a	b	b	b	b	b	b	Yes	Yes	b	Borphukan Block	195
a	b	Yes	b	Yes	b	b	b	b	b	b	Yes	Yes	b	Moridhal Ghat	196
a	b	Yes	b	Yes	b	Yes	b	b	b	b	Yes	Yes	b	No.2 Khajua	197
b	b	Yes	b	Yes	b	Yes	b	b	b	b	Yes	Yes	b	No.2 Kathal Guri	198
b	b	a	b	a	b	b	b	b	b	b	b	Yes	b	Secha Jan	199
b	b	Yes	b	a	b	b	c	b	b	b	b	b	b	Kakoti Block	200
b	b	Yes	b	a	b	b	b	b	b	b	b	Yes	b	Juktali	201
a	a	Yes	b	a	a	a	a	a	a	a	a	Yes	a	Rangajan	202
b	b	Yes	b	Yes	b	Yes	b	b	b	b	b	Yes	b	Bor Gaon	203
a	a	Yes	b	Yes	a	Yes	Yes	a	a	a	Yes	Yes	Yes	Era Dhal	204
a	a	Yes	b	Yes	a	Yes	Yes	b	b	b	Yes	Yes	a	Kula Pathar	205
Yes	a	Yes	b	Yes	a	Yes	a	a	a	a	Yes	Yes	a	Nagakhelia No.2	206
a	Yes	Yes	b	Yes	Yes	Yes	a	a	a	a	Yes	Yes	a	Bharali Chuk	207
Yes	a	Yes	b	Yes	a	Yes	a	a	a	a	Yes	Yes	a	Nalani Pum Konch	208
b	b	Yes	b	Yes	b	b	b	b	b	b	Yes	Yes	b	Dihingia Block	209
a	a	Yes	b	Yes	a	Yes	a	a	a	a	Yes	Yes	a	Nagakhelia	210
b	b	a	b	a	b	b	b	b	b	b	Yes	b	a	Ghilaguri	211
b	b	Yes	b	Yes	b	b	b	b	b	b	b	Yes	b	Garia Jan	212
														Dighali Dolopa	213
c	b	a	b	a	b	c	c	c	c	c	Yes	b	a	4-No. Ghilaguri	214
b	b	Yes	b	Yes	b	b	b	b	b	b	Yes	Yes	b	No.1 Khajua	215
Yes	b	Yes	b	Yes	b	b	b	b	b	b	Yes	Yes	b	Jamuguri	216
a	b	Yes	b	a	b	b	b	b	b	b	Yes	Yes	b	Borphukan	217
b	b	a	b	a	b	b	b	b	b	b	Yes	Yes	b	Kalpanapur	218
c	c	b	b	b	b	c	c	c	c	c	b	c	b	No.3 Gohain Pam Gaon	219
c	c	b	b	b	b	c	c	c	c	c	b	c	b	No.4 Gohain Pam Gaon	220

Sr.No.	Name of village	Availability of electricity (Yes/No)				Land Use								
						Nearest Town		Area under different types of land use (in hectares rounded up to one decimal place)						
		Power Supply for Domestic Use (ED)	Power Supply for Agricultural Use (EAG)	Power Supply for Commercial Use (EC)	Power Supply for All Uses (EA)	Name	Distance range code i.e. a for < 5 Kms, b for 5-10 Kms and c for 10+ kms .	Forests	Area under Non-agricultural Uses	Barren and Un-cultivable land	Permanent Pastures and Other Grazing Lands	Land Under Miscellaneous Tree Crops etc.	Culturable Waste Land	
1	2	98	99	100	101	102	103	104	105	106	107	108	109	
189	Deogharia	Yes	No	No	No	DHEMAJI	b	0	7	0	0	0	5	
190	No.1 Kathal Guri	No	No	No	No	DHEMAJI	b	0	15	0	0	0	10.1	
191	Hah Sora	Yes	No	No	No	DHEMAJI	b	0	7.3	0	0	0	45.9	
192	Rang Puria	Yes	No	No	No	DHEMAJI	c	0	10	0	0	0	8.7	
193	Mari Dhal Miri	Yes	No	No	No	DHEMAJI	b	0	20.2	0	0	0	10.2	
194	Naharani	Yes	No	No	No	DHEMAJI	b	0	27	0	0	0	15	
195	Borphukan Block	Yes	No	No	No	DHEMAJI	b	0	11.5	0	0	0	10	
196	Moridhal Ghat	Yes	No	No	No	DHEMAJI	b	0	23.5	0	0	0	8	
197	No.2 Khajua	Yes	No	No	No	DHEMAJI	b	0	20.1	0	0	5	10	
198	No.2 Kathal Guri	Yes	No	No	No	DHEMAJI	b	0	24	0	0	11	120.2	
199	Secha Jan	Yes	No	No	No	DHEMAJI	b	0	7.4	0	0	0	2.8	
200	Kakoti Block	Yes	No	No	No	DHEMAJI	b	0	25.8	0	0	0	2.2	
201	Juktali	Yes	No	No	No	DHEMAJI	b	0	13.7	1.2	0	0	0	
202	Rangajan	Yes	No	No	No	DHEMAJI	a	0	26.1	0	0	1.5	11	
203	Bor Gaon	Yes	No	No	No	DHEMAJI	b	0	27.1	0	0	0	2.2	
204	Era Dhal	Yes	Yes	Yes	Yes			21.8	6	0	0	9.5	0	
205	Kula Pathar	Yes	Yes	Yes	Yes	DHEMAJI	a	0	21	3.5	0	0	14.2	
206	Nagakhelia No.2	Yes	No	Yes	No	DHEMAJI	a	0	9.4	1	0	0	4.5	
207	Bharali Chuk	Yes	No	No	No			0	0	29.4	15	0.6	0	
208	Nalani Pum Konch	Yes	Yes	Yes	Yes	DHEMAJI	a	0	16.5	2	0	0	4.9	
209	Dihingia Block	Yes	No	No	No	DHEMAJI	b	0	11.2	3.4	0	1.3	0	
210	Nagakhelia	Yes	No	No	No	DHEMAJI	a	0	12.6	10.8	0	0	14.2	
211	Ghilaguri	Yes	No	No	No	DHEMAJI	b	0	4.4	2.7	0	0	3.7	
212	Garia Jan	Yes	No	No	No	DHEMAJI	b	0	14.1	0	0	0	2	
213	Dighali Dolopa							0	3.9	0	0	0	0	
214	4-No. Ghilaguri	Yes	No	No	No	DHEMAJI	b	0	5.6	2.3	0	0	3.2	
215	No.1 Khajua	Yes	No	No	No	DHEMAJI	b	0	55.2	0	0	10	11.6	
216	Jamuguri	Yes	No	Yes	No	DHEMAJI	b	0	20	0	0	0	18	
217	Borphukan	Yes	No	No	No	DHEMAJI	b	0	29.2	0	0	0	10.8	
218	Kalpanapur	No	No	No	No	DHEMAJI	b	0	12	0	0	16.1	5	
219	No.3 Gohain Pam Gaon	No	No	No	No	DHEMAJI	c	0	1.3	46.3	0	0	13.4	
220	No.4 Gohain Pam Gaon	No	No	No	No	DHEMAJI	c	0	1.6	16.8	0	0	0.2	

Land Use					Land Use					Name of three most important commodities manufactured			Name of Village	Serial Number
Area under different types of land use (in hectares rounded up to one decimal place)					Area irrigated by source (in hectare).					First	Second	Third		
Fallow lands other than current fallows	Current Fallows	Net Area Sown	Total Irrigated Land Area	Total Un-irrigated Land Area	Canals (C)	Wells/Tube-wells(W/TW)	Tanks/Lakes(T/L)	Water Falls(WF)	Others(O)					
110	111	112	113	114	115	116	117	118	119	120	121	122	2	1
10	5	27	0	27	0	0	0	0	0				Deogharia	189
0	21	146.1	0	146.1	0	0	0	0	0				No.1 Kathal Guri	190
50.2	9	112.4	0	112.4	0	0	0	0	0				Hah Sora	191
30.5	7	56.2	0	56.2	0	0	0	0	0				Rang Puria	192
40	2.7	73.1	0	73.1	0	0	0	0	0	0		0 Rice	Mari Dhal Miri	193
20.7	8	70.7	0	70.7	0	0	0	0	0				Naharani	194
70	10	0	0	0	0	0	0	0	0				Borphukan Block	195
9	4	43.5	0	43.5	0	0	0	0	0				Moridhal Ghat	196
100	15	150.1	0	150.1	0	0	0	0	0				No.2 Khajua	197
100	37.5	292.7	0	292.7	0	0	0	0	0				No.2 Kathal Guri	198
0	39	49.1	0	49.1	0	0	0	0	0				Secha Jan	199
0	40.2	68.2	0	68.2	0	0	0	0	0				Kakoti Block	200
0	98.9	0	0	0	0	0	0	0	0				Juktali	201
11	49.1	87.8	0	87.8	0	0	0	0	0				Rangajan	202
0	105	0	0	0	0	0	0	0	0				Bor Gaon	203
74.5	0	0	0	0	0	0	0	0	0	0		0 Rice	Era Dhal	204
0	114.6	0	0	0	0	0	0	0	0	0		0 Rice	Kula Pathar	205
0	0	29.5	0	29.5	0	0	0	0	0	0		0 Rice	Nagakhelia No.2	206
0	0	0	0	0	0	0	0	0	0				Bharali Chuk	207
0	0	46.8	0	46.8	0	0	0	0	0	0		0 Rice	Nalani Pum Konch	208
0	277	293	0	293	0	0	0	0	0				Dihingia Block	209
0	124.6	0	0	0	0	0	0	0	0	0		0 Rice	Nagakhelia	210
0	21.4	0	0	0	0	0	0	0	0				Ghilaguri	211
0	62.5	0	0	0	0	0	0	0	0				Garia Jan	212
0	0	69.8	0	69.8	0	0	0	0	0				Dighali Dolopa	213
0	76.1	0	0	0	0	0	0	0	0				4-No. Ghilaguri	214
150	40	266.8	0	266.8	0	0	0	0	0				No.1 Khajua	215
30.1	15	83.1	0	83.1	0	0	0	0	0				Jamuguri	216
20.5	6	66.5	0	66.5	0	0	0	0	0				Borphukan	217
30	20	0	0	0	0	0	0	0	0				Kalpanapur	218
0	104	0	0	0	0	0	0	0	0				No.3 Gohain Pam Gaon	219
0	63.6	0	0	0	0	0	0	0	0				No.4 Gohain Pam Gaon	220

Sr.No.	Name of village	Location code no.	Total area of the village (in hectares rounded up to one decimal place)	Total population (2011 census)	Number of households (2011 census)	Number of educational amenities available. (If not available in the village, the distance range code viz; a for < 5 Kms, b for 5-10 kms, c for 10+ kms of nearest place where facility is available)									
						Pre-Primary school (PP)	Primary school (P)	Middle school (M)	Secondary School (S)	Senior Secondary school (SS)	Degree college of arts science & commerce (ASC)	Engineering college(EC)	Medical college (MC)	Management institute (MI)	
1	2	3	4	5	6	7	8	9	10	11	12	13	14	15	
221	Jamuguri Gohain Pam	288784	252.3	562	121	a	1	a	a	a	a	c	c	c	
222	No.1 Gohain Pam	288785	52.8	37	6	c	a	a	a	c	c	c	c	c	
223	No.2 Gohain Pam	288786	112.9	35	6	c	a	a	b	c	c	c	c	c	
224	No.2 Borachira	288787	88.5	411	82	a	1	1	1	b	b	c	c	c	
225	Bam Gaon	288788	55.3	798	149	b	1	a	a	a	a	c	c	c	
226	No.3 Ghilaguri	288789	333.5	205	41	a	1	a	a	a	a	c	c	c	
227	Gowal	288790	70.8	223	46	b	1	a		b	b	c	c	c	
228	Tangana Para Nepali	288791	91.7	258	45	b	1	a	a	b	a	c	c	c	
229	No.2 Ghilaguri	288792	81.8	264	54	a	2		a	a	a	c	c	c	
230	No.1 Borachira	288793	91.1	368	67	b	1	1	1	b	b	c	c	c	
231	Amguri Jamuguri	288794	37.9	102	22	b	1	a	b	b	b	c	c	c	
232	Chowkham	288795	212.4	868	195	a	1	a	a	a	a	c	c	c	
233	Singari Bil	288796	39.8	98	19	b	a	a	a	a	b	c	c	c	
234	Gohain Bari Chapori	288797	54.7	683	144	a	1	1	1	a	a	c	c	c	
235	Nimati Chuk Gaon	288798	102.8	829	175	1	1	1	1	a	1	c	c	c	
236	No.1 Gohain	288799	168.4	1206	264	a	4	2	a	a	a	c	c	c	
237	Bakal	288800	164.6	1193	244	1	1	2	a	a	a	c	c	c	
238	Amguri Jamuguri	288801	75.8	67	15	b	1	a	b	b	b	c	c	c	
239	Pabhamari Pathar	288802	123	432	101	a	1	a	a	a	a	c	c	c	
240	Simaluguri	288803	67.3	157	28	a	a	a	a	a	a	c	c	c	
241	Napam	288804	19	97	21	a	a	a	a	a	a	c	c	c	
242	Borpatoria	288805	30.1	740	158	a	1	1	1	1	a	c	c	c	
243	Pahukari Jan	288806	23.8	38	7	a	a	a	a	a	a	c	c	c	
244	Bheh Para Habi	288807	27.6	649	157	a	1	a	a	a	a	c	c	c	
245	Khubalia	288808	193	905	196	a	1	1	a	a	a	c	c	c	
246	Hiloidari Block	288809	130	1696	377	a	3	3	1	a	a	c	c	c	
247	Dusutimukh Miri Pathar	288810	159.5	1383	266	1	2	1	2	a	a	c	c	c	
248	Matikhula	288811	219.7	1304	284	1	1	b	b	b	b	c	c	c	
249	Kowaphala Habi	288812	149	733	165	a	2	1	a	a	a	c	c	c	
250	Bhehpara Na Pam	288813	115.9	307	68		1	a	a	a	a	c	c	c	
251	Bhehpara	288814	78	217	61	a	1	1	a	a	a	c	c	c	
252	Telijan Pathar	288815	78.8	4	2	a	a	a	b	b	b	c	c	c	

able within the for 5-10 Kms and c is given).					Number of Medical Amenities available. (If not available within the village , the distance range code viz; a for < 5 Kms, b for 5-10 Kms and c for 10+ kms of nearest place where facility is available is given).											Name of village	Sr.No.
Polytechnic (Pt)	Vocational training school /ITI	Non-formal training centre (NFTC)	Special school for disabled (SSD)	Others (specify)	Community health centre (CHC)	Primary health centre (PHC)	Primary health sub centre (PHS)	Maternity and child welfare centre (MCW)	T.B. clinic (TBC)	Hospital-allopathic (HA)	Hospital-alternative medicine (HO)	Dispensary (D)	Veterinary hospital (VH)	Mobile health clinic (MHC)	Family welfare centre (FWC)		
16	17	18	19	20	21	22	23	24	25	26	27	28	29	30	31	2	1
c	b	b	b		b	b	a	b	b	b		b	b	b	b	Jamuguri Gohain Pam	221
c	c	c	c		c	c	b	c	c	c	c	c	c	c	c	No.1 Gohain Pam	222
c	c	c	c		c	c	b	c	c	c	c	c	c	c	c	No.2 Gohain Pam	223
c	c	c	c		c	c	a	c	c	c	c	c	c	c	c	No.2 Borachira	224
c	b	b	c		b	b	b	b	b	b	b	b	b	b	b	Bam Gaon	225
c	a	a	a		a	a	a	a	a	a	a	a	a	a	a	No.3 Ghilaguri	226
c	b	b	c		b	b	l	b	b	b	b	b	b	b	b	Gowal	227
b	b	b	b		b	b	b	b	b	b	b	b	b	b	b	Tangana Para Nepali	228
c	b		a		a	a	a	a	a	a	a	a	a	a	a	No.2 Ghilaguri	229
c	b	b	c		b	b	a	b	b	b	b	b	b	b	b	No.1 Borachira	230
c	b	b	c		b	b	a	b	b	b	b	b	b	b	b	Amguri Jamuguri	231
c	a	a	a		a	a	a	a	a	a	a	a	a	a	a	Chowkham	232
c	b	b	c		b	b	a	b	b	b	b	b	b	b	b	Singari Bil	233
c	a	a	c		a	a	l	a	a	a	a	a	a	a	a	Gohain Bari Chapori	234
c	a	a	a		a	a	a	a	a	a	a	a	a	a	a	Nimati Chuk Gaon	235
c	a	a	c		a	a	a	a	a	a	a	a	a	a	a	No.1 Gohain	236
c	a	a	a		a	a	a	a	a	a	a	a	a	a	a	Bakal	237
c	b	b			b	b	a	b	b	c	b	b	b	b	b	Amguri Jamuguri	238
c	b	c	b		b	b	b	b	b	b	b	b	b	b	b	Pabhamari Pathar	239
c	b	b	b		b	b	b	b	b	b	b	b	b	b	b	Simaluguri	240
c	b		a		a	a	a	a	a	a	a	a	a	a	a	Napam	241
c	a	a	c		a	a	a	a	a	a	a	a	a	a	a	Borpatoria	242
c	a	a	a		a	a	a	a	a	a	a	a	a	a	a	Pahukari Jan	243
c	a	a	c		a	a	a	a	a	a	a	a	a	a	a	Bbeh Para Habi	244
c	a	a	a		a	a	a	a	a	a	a	a	a	a	a	Khubalia	245
c	a	a	a		a	a	a	a	l	l	l	a	a	a	l	Hiloidari Block	246
c	a	a			a	a	a	a	a	a	a	a	a	a	a	Dusutumukh Miri Pathar	247
c	b	b	b		b	b	b	b	b	b	b	b	b	b	b	Matikhula	248
c	a	a	a		a	a	a	a	a	a	a	a	a	a	a	Kowaphala Habi	249
c	a	a	c		a	a	a	a	a	a	a	a	a	a	a	Bhehpara Na Pam	250
c	a	a	a		a	a	a	a	a	a	a	a	a	a	a	Bhehpara	251
c	a				b	b	b	b	b	b	b	b	b	b	b	Telijan Pathar	252

Sr.No.	Name of village	Number of Non-Government Medical Amenities available.							Availability of drinking water - Yes / No								Availability of toilet & others Yes / No			
		Charitable non Govt. hospital/Nursing home.	Medical practitioner with MBBS Degree	Medical practitioner with other degree	Medical practitioner with no degree	Traditional practitioner and faith healer .	Medicine Shop	Others	Tap water (Treated/Untreated)	Well water (Covered / Uncovered well)	Hand Pump	Tube wells / Bore well	Spring	River / Canal	Tank / Pond / Lake	Others	Community toilet including bath.	Community toilet excluding bath.	Rural sanitary mart or sanitary hardware outlet available near the village.	Community bio- gas or recycle of waste for productive use.
1	2	32	33	34	35	36	37	38	39	40	41	42	43	44	45	46	47	48	49	50
221	Jamuguri Gohain Pam	0	0	0	0	0	0	0	No	No	Yes	No	No	Yes	Yes	No	No	No	Yes	No
222	No.1 Gohain Pam	0	0	0	0	0	0	0	No	Yes	Yes	No	No	No	No	No	No	No	No	No
223	No.2 Gohain Pam	0	0	0	0	0	0	0	No	No	Yes	No	No	No	No	No	No	No	No	No
224	No.2 Borachira	0	0	0	0	0	0	0	No	Yes	Yes	No	No	No	Yes	No	No	No	No	No
225	Bam Gaon	0	0	0	0	0	0	0	Yes	Yes	Yes	No	No	No	No	No	No	No	No	No
226	No.3 Ghilaguri	0	0	0	0	0	0	0	No	Yes	Yes	No	No	No	No	No	No	No	Yes	No
227	Gowal	0	0	0	0	0	0	0	No	Yes	Yes	No	No	No	No	No	No	No	No	No
228	Tangana Para Nepali	0	0	0	0	0	0	0	No	Yes	Yes	Yes	Yes	Yes	Yes	Yes	No	No	No	No
229	No.2 Ghilaguri	0	0	0	0	0	0	0	No	Yes	Yes	No	No	Yes	No	No	No	No	No	No
230	No.1 Borachira	0	0	0	0	0	0	0	No	No	No	Yes	No	No	No	No	No	No	No	No
231	Amguri Jamuguri	0	0	0	0	0	0	0	No	Yes	Yes	No	No	No	No	No	No	No	No	No
232	Chowkham	0	0	0	0	0	0	0	Yes	Yes	Yes	Yes	No	No	No	No	No	No	No	No
233	Singari Bil	0	0	0	0	0	0	0	No	No	Yes	No	No	No	No	No	No	No	No	No
234	Gohain Bari Chapori	0	0	0	0	0	0	0	Yes	Yes	Yes	No	No	No	Yes	No	No	No	No	No
235	Nimati Chuk Gaon	0	0	0	0	0	0	0	Yes	Yes	Yes	No	No	No	No	No	No	No	Yes	No
236	No.1 Gohain	0	0	0	0	0	1	0	Yes	Yes	Yes	No	No	No	No	No	No	No	No	No
237	Bakal	0	0	0	0	0	4	0	Yes	No	Yes	No	No	No	No	No	No	No	No	No
238	Amguri Jamuguri	0	0	0	0	0	0	0	No	No	Yes	No	No	No	No	No	No	No	No	No
239	Pabhamari Pathar	0	0	0	0	0	0	0	No	Yes	Yes	No	No	No	No	No	No	No	No	No
240	Simaluguri	0	0	0	0	0	4	0	No	No	No	Yes	No	No	No	No	No	No	No	No
241	Napam	0	0	0	0	0	0	0	No	No	Yes	No	No	No	No	No	No	No	Yes	No
242	Borpatoria	0	0	0	0	0	0	0	Yes	No	Yes	Yes	No	No	No	No	No	No	Yes	No
243	Pahukari Jan	0	0	0	0	0	0	0	No	Yes	Yes	No	No	No	No	No	No	No	Yes	No
244	Beh Para Habi	0	0	0	0	0	0	0	Yes	Yes	Yes	No	No	No	No	No	No	No	Yes	No
245	Khubalia	0	1	0	0	0	1	0	Yes	Yes	Yes	Yes	No	No	No	No	No	No	Yes	No
246	Hiloidari Block	0	0	0	0	0	2	0	Yes	Yes	Yes	Yes	No	No	No	No	No	No	Yes	No
247	Dusutumukh Miri Pathar	0	0	0	0	0	1	0	Yes	Yes	Yes	Yes	No	No	No	No	No	No	Yes	No
248	Matikhula	0	1	0	0	1	1	0	Yes	Yes	Yes	Yes	No	No	No	No	No	No	Yes	No
249	Kowaphala Habi	0	0	0	0	0	0	0	Yes	Yes	Yes	Yes	No	No	No	No	No	No	No	No
250	Bhehpara Na Pam	0	2	2	2	0	0	0	Yes	Yes	Yes	Yes	No	No	Yes	No	No	No	No	No
251	Bhehpara	0	0	0	0	0	0	0	No	Yes	Yes	Yes	No	No	No	No	No	No	No	No
252	Telijan Pathar	0	0	0	0	0	0	0	No	No	Yes	No	No	Yes	No	No	No	No	No	No

Communication and transport facilities (If amenities available code -Yes is given except for Village Pin Code ,If not available within the village , the distance range code viz; a for < 5 Kms, b for 5-10 Kms and c for 10+ kms of nearest place where facility is available is given).																	Name of village	Sr.No.
Post office(PO)	Sub post office (SPO)	Post & Telegraph office (P&TO)	Village Pin Code	Telephones (Land lines)	Public call office (PCO)	Mobile phone coverage	Internet cafes/ Common service centre (CSC)	Private courier facility	Bus service (Public & Private)	Railway stations	Auto/Modified Autos	Taxis and Vans	Tractors	Cycle-pulled rickshaws(Manual & Machine driven)	Carts driven by animals	Sea /River ferry service		
51	52	53	54	55	56	57	58	59	60	61	62	63	64	65	66	67	2	
b	a	b	787057	b	b	b	b	b	a	a	a	a	a	Yes	a	c	Jamuguri Gohain Pam	221
c	a	c	787057	c	c	Yes	c	c	b	c	b	b	c	c	Yes	c	No.1 Gohain Pam	222
c	b	c	787057	c	c	Yes	c	b	Yes	b	c	b	c	c	Yes	c	No.2 Gohain Pam	223
c		b	787057	b	b	Yes	c	c	b	c	c	Yes	b	b	Yes	c	No.2 Borachira	224
b	a	b	787057	b	a	Yes	b	b	Yes	b	b	Yes	b	b	Yes	c	Bam Gaon	225
a	a	a	787057	a	a	Yes	a	a	Yes	a	b	Yes	Yes	Yes	Yes	c	No.3 Ghilaguri	226
		b	787057	b	b	Yes	b	b	Yes	b	b	Yes	b	b	Yes	c	Gowal	227
b	a	a	787057	Yes	a	Yes	b	b	Yes	b	b	Yes	Yes	Yes	Yes	c	Tangana Para Nepali	228
a	a	a	787057	a	a	Yes	a	a	a	a	a	a	a	a	Yes	c	No.2 Ghilaguri	229
b	a	b	787057	b	b	b	b	b	Yes	c	b	Yes	b	b	Yes	c	No.1 Borachira	230
b	a	b	787057	b	b	Yes	b	b	Yes	b	b	Yes	Yes	Yes	Yes	c	Amguri Jamuguri	231
a	a	a	787057	a	a	Yes	a	a	Yes	b	Yes	Yes	Yes	Yes	Yes	c	Chowkham	232
b	a	b	787057	b	a	a	b	b	Yes	b	b	b	Yes	Yes	Yes	c	Singari Bil	233
a		a	787057	a	a	Yes	a	a	a	a	Yes	Yes	Yes	Yes	Yes	c	Gohain Bari Chapori	234
a	a	a	787057	Yes	a	Yes	a	a	Yes	a	Yes	Yes	Yes	Yes	Yes	c	Nimati Chuk Gaon	235
Yes	a	a	787057	a	a	Yes	a	a	Yes	b	b	Yes	Yes	Yes	Yes	c	No.1 Gohain	236
a	a	a	787057	a	a	Yes	a	a	Yes	a	Yes	Yes	Yes	Yes	Yes	c	Bakal	237
b	a	b		b	b	Yes	b	b	Yes	b	b	b	Yes	Yes	Yes	c	Amguri Jamuguri	238
b	a	b	787057	b	b	Yes	b	b	b	b	Yes	Yes	Yes	Yes	Yes	c	Pabhamari Pathar	239
b	b	b	787057	b	b	Yes	b	b	b	b	b	Yes	b	b	Yes	c	Simaluguri	240
a	a	a	787057	a	a	Yes	a	a	Yes	b	a	a	a	a	a	c	Napam	241
a	a	a	787057	a	a	Yes	a	a	Yes	a	a	a	a	a	a	c	Borpatoria	242
a	a	a	787057	a	a	Yes	a	a	Yes	a	b	b	a	Yes	a	a	Pahukari Jan	243
a	a	a	787057	a	a	Yes	a	a	Yes	a	Yes	Yes	a	Yes	a	a	Bheh Para Habi	244
a	a	a	787057	a	a	Yes	a	a	Yes	b	Yes	Yes	a	Yes	a	c	Khubalia	245
a	Yes	a	787057	a	a	Yes	a	a	Yes	a	Yes	Yes	a	Yes	a	c	Hiloidari Block	246
a	a	a	787057	a	a	Yes	a	a	Yes	a	Yes	Yes	a	Yes	a	a	Dusutumukh Miri Pathar	247
b	Yes	b	787057	b	a	Yes	b	b	b	c	Yes	b	b	Yes	b	c	Matikhula	248
a	a	a	787057	a	a	Yes	a	a	a	b	Yes	Yes	a	Yes	b	c	Kowaphala Habi	249
a	a	a	787057	a	a	Yes	a	a	Yes	a	a	a	a	Yes	a	c	Bhehpara Na Pam	250
a	a	a	787057	a	a	Yes	a	a	Yes	a	b	Yes	a	Yes	a	c	Bhehpara	251
				a	a	a	a	c	b		b	b			a	b	Telijan Pathar	252

Sr.No.	Name of village	Village connected to highways,village roads, banks & credit societies (If amenities available code -Yes is given, If not available within the village , the distance range code viz; a for < 5 Kms, b for 5-10 Kms and c for 10+ kms of nearest place where facility is available is given).												Availability of miscellaneous facilities (If available the distance range code viz; a for < 5 Kms, b for 5-10 Kms and c for 10+ kms of nearest place where facility is available is given).			
		Connected to national highway(NH)	Connected to state highway(SH)	Connected to major district road (MDR)	Connected to others district road	Pucca roads	Kutchcha roads	Water bounded macadam(WBM) roads	Navigable waterway (river/canal)(NW)	Footpaths (FP)	Commercial & Co-operative Banks	ATM	Agricultural Credit Societies	Self-Help Group (SHG)	Public distribution system (PDS) shop	Mandis / Regular market	Weekly Haat
1	2	68	69	70	71	72	73	74	75	76	77	78	79	80	81	82	83
221	Jamuguri Gohain Pam	a	a	a	Yes	a	Yes	a	c	Yes	a	b	a	Yes	Yes	a	Yes
222	No.1 Gohain Pam	a	a	a	a	a	a	a	c	Yes	a	c	a	Yes	Yes	a	Yes
223	No.2 Gohain Pam	b	b	a	a	b	a	a	c	Yes	b	c	b	Yes	Yes	b	Yes
224	No.2 Borachira	a	b	a	Yes	a	Yes	a	c	Yes	a	c	a	Yes	Yes	Yes	Yes
225	Bam Gaon	a	a	Yes	Yes	b	Yes	a	c	Yes	b	b	b	Yes	Yes	Yes	Yes
226	No.3 Ghilaguri	Yes	a	a	Yes	a	Yes	b	c	Yes	a	a	a	Yes	Yes	a	Yes
227	Gowal	Yes	b	Yes	Yes	b	Yes	b	c	Yes	b	b	a	a	a	a	b
228	Tangana Para Nepali	b	Yes	Yes	Yes	b	Yes	b	Yes	Yes	b	b	a	Yes	Yes	a	Yes
229	No.2 Ghilaguri	a	a	a	Yes	a	Yes	a	c	Yes	a	a	a	Yes	Yes	a	Yes
230	No.1 Borachira	a	a	Yes	Yes	a	Yes	b	c	Yes	a	b	a	Yes	Yes	a	Yes
231	Amguri Jamuguri	a	a	Yes	Yes	a	Yes	c	c	Yes	a	b	a	Yes	Yes	a	Yes
232	Chowkham	Yes	a	Yes	Yes	b	Yes	a	c	Yes	a	a	a	Yes	Yes	a	Yes
233	Singari Bil	b	a	Yes	Yes	a	Yes	a	c	Yes	a	b	a	Yes	Yes	a	Yes
234	Gohain Bari Chapori	a	a	a	Yes	a	Yes	a	c	Yes	b	a	b	a	b	b	a
235	Nimati Chuk Gaon	a	Yes	Yes	Yes	b	Yes	a	c	Yes	b	a	b	Yes	a	b	a
236	No.1 Gohain	a	a	Yes	Yes	b	Yes	Yes	c	Yes	b	a	b	Yes	Yes	b	Yes
237	Bakal	a	a	a	Yes	b	Yes	Yes	c	Yes	c	a	c	Yes	a	c	b
238	Amguri Jamuguri	a	a	Yes	Yes	a	Yes	c	c	Yes	b	b	b	Yes	a	b	b
239	Pabhamari Pathar	b	a	b	Yes	a	Yes	b	c	Yes	b	b	c	a	a	b	b
240	Simaluguri	b	a	a	Yes	b	Yes	b	c	Yes	b	b	b	a	a	b	b
241	Napam	a	a	Yes	Yes	b	Yes	a	c	Yes	b	a	b	Yes	a	b	b
242	Borpatoria	a	Yes	Yes	Yes	b	Yes	a	c	Yes	b	a	b	Yes	Yes	b	Yes
243	Pahukari Jan	a	Yes	Yes	b	b	a	a	a	Yes	b	a	b	Yes	Yes	Yes	Yes
244	Beh Para Habi	a	Yes	Yes	Yes	b	Yes	a	a	Yes	b	a	b	Yes	a	b	b
245	Khubalia	a	a	Yes	Yes	b	Yes	a	Yes	Yes	a	a	a	Yes	Yes	a	Yes
246	Hiloidari Block	a	a	Yes	Yes	Yes	Yes	Yes	c	Yes	a	a	a	Yes	Yes	a	Yes
247	Dusutumukh Miri Pathar	a	Yes	Yes	Yes	b	Yes	Yes	a	Yes	a	a	a	Yes	Yes	a	Yes
248	Matikhula	b	Yes	b	Yes	b	Yes	Yes	c	Yes	a	b	a	Yes	Yes	a	Yes
249	Kowaphala Habi	a	a	a	Yes	b	Yes	a	c	Yes	a	a	a	a	a	a	a
250	Behpara Na Pam	a	a	Yes	Yes	b	Yes	a	Yes	Yes	a	a	a	Yes	Yes	a	Yes
251	Behpara	a	Yes	Yes	Yes	b	Yes	a	c	Yes	b	a	b	Yes	Yes	b	Yes
252	Telijan Pathar	Yes	b	a	a	b	Yes	a	c	a	a	a	a	Yes	Yes	a	Yes

ous facilities (If amenities available code -Yes is given, If not available within the village ,
z; a for < 5 Kms, b for 5-10 Kms and c for 10+ kms of nearest place where facility is

Agricultural marketing society	Integrated Child Development Scheme (Nutritional Centres)	Anganwadi Centre (Nutritional Centres)	Others (Nutritional Centres)	ASHA (Accredited Social Health Activist)	Community centre with/without TV	Sports Field,	Sports Club / Recreation Centre	Cinema / Video Hall	Public Library	Public Reading Room	Newspaper Supply	Assembly Polling station	Birth & Death Registration Office	Name of village	Sr.No.
84	85	86	87	88	89	90	91	92	93	94	95	96	97	2	1
a	a	Yes	b	Yes	b	b	b	b	b	b	Yes	Yes	b	Jamuguri Gohain Pam	221
c	c	a	b	a	a	c	c	c	c	c	a	c	a	No.1 Gohain Pam	222
c	c	b	b	b	b	c	c	c	c	c	a	c	b	No.2 Gohain Pam	223
c	c	Yes	b	a	c	c	c	c	c	c	Yes	Yes	a	No.2 Borachira	224
b	b	Yes	b	Yes	b	Yes	b	b	b	b	Yes	Yes	b	Bam Gaon	225
a	a	Yes	b	a	a	a	a	a	a	a	Yes	a	a	No.3 Ghilaguri	226
b	b	Yes	b	a	b	b	b	b	b	b	Yes	Yes	Yes	Gowal	227
a	b	Yes	b	a	a	a	a	a	a	a	Yes	Yes	Yes	Tangana Para Nepali	228
a	a	Yes	b	a	a	a	a	a	a	a	Yes	Yes	a	No.2 Ghilaguri	229
b	b	Yes	b	a	b	b	b	b	b	b	Yes	Yes	a	No.1 Borachira	230
b	b	Yes	b	a	b	b	b	b	b	b	Yes	b	a	Amguri Jamuguri	231
a	a	Yes	b	Yes	a	Yes	a	a	a	a	a	Yes	a	Chowkham	232
b	b	a	b	a	b	b	b	b	b	b	Yes	b	a	Singari Bil	233
a	a	Yes	b	Yes	a	a	a	a	a	a	Yes	Yes	Yes	Gohain Bari Chapori	234
a	a	Yes	b	Yes	a	Yes	a	a	a	a	Yes	Yes	a	Nimati Chuk Gaon	235
a	a	Yes	b	Yes	a	Yes	a	a	a	a	Yes	Yes	a	No.1 Gohain	236
c	Yes	Yes	b	Yes	a	Yes	a	a	a	a	Yes	Yes	a	Bakal	237
b	b	Yes	b	a	b	b	b	b	b	b	Yes	b	a	Amguri Jamuguri	238
b	b	Yes	b	a	b	b	b	b	b	b	Yes	b	b	Pabhamari Pathar	239
b	a	a	b	a	b	b	b	b	b	b	Yes	b	b	Simaluguri	240
a	a	a	b	a	a	a	b	a	a	a	Yes	a	a	Napam	241
a	a	Yes	b	Yes	a	a	a	a	a	a	Yes	Yes	a	Borpatoria	242
a	a	a	b	a	a	a	a	a	a	a	Yes	a	a	Pahukari Jan	243
a	a	a	b	Yes	a	a	a	a	a	a	Yes	a	a	Bbeh Para Habi	244
a	a	Yes	b	Yes	a	Yes	a	a	a	a	Yes	Yes	a	Khubalia	245
Yes	a	Yes	b	Yes	a	Yes	a	a	a	a	Yes	Yes	Yes	Hiloidari Block	246
a	Yes	a	b	Yes	a	Yes	a	a	a	a	Yes	Yes	a	Dusutumukh Miri Pathar	247
b	Yes	Yes	b	Yes	b	Yes	b	b	b	b	Yes	Yes	b	Matikhula	248
a	a	Yes	a	Yes	a	a	Yes	a	a	a	Yes	Yes	a	Kowaphala Habi	249
a	a	a	a	a	a	a	a	a	a	a	Yes	a	a	Bhehpara Na Pam	250
a	a	Yes	a	a	a	a	a	a	a	a	Yes	a	a	Bhehpara	251
a	a	a	a	a	a	a	a	a	a	a	a	a	b	Telijan Pathar	252

Sr.No.	Name of village	Availability of electricity (Yes/No)				Land Use								
						Nearest Town		Area under different types of land use (in hectares rounded up to one decimal place)						
		Power Supply for Domestic Use (ED)	Power Supply for Agricultural Use (EAG)	Power Supply for Commercial Use (EC)	Power Supply for All Uses (EA)	Name	Distance range code i.e. a for < 5 Kms, b for 5-10 Kms and c for 10+ kms .	Forests	Area under Non-agricultural Uses	Barren and Un-cultivable land	Permanent Pastures and Other Grazing Lands	Land Under Miscellaneous Tree Crops etc.	Culturable Waste Land	
1	2	98	99	100	101	102	103	104	105	106	107	108	109	
221	Jamuguri Gohain Pam	No	No	No	No	DHEMAJI	b	0	28.6	0	0	13	30	
222	No.1 Gohain Pam	Yes	No	No	No	DHEMAJI	c	0	1.7	13.5	0	0	23.7	
223	No.2 Gohain Pam	Yes	No	No	No	DHEMAJI	c	0	1.3	46.3	0	0	12.6	
224	No.2 Borachira	Yes	No	No	No	DHEMAJI	c	0	3.8	2.5	0	0	4.3	
225	Bam Gaon	Yes	No	No	No	DHEMAJI	b	0	10.3	3.2	0	0	4.7	
226	No.3 Ghilaguri	Yes	No	No	No	DHEMAJI	a	0	53.3	0	0	3.4	10	
227	Gowal	Yes	No	No	No	DHEMAJI	b	0	4.2	2.5	0	0	3.7	
228	Tangana Para Nepali	Yes	No	No	No	DHEMAJI	a	2.9	1	0	0	4	0	
229	No.2 Ghilaguri	Yes	No	No	No	DHEMAJI	a	0	25.6	0	0	0	35	
230	No.1 Borachira	No	No	No	No	DHEMAJI	b	0	4.9	2.4	0	0	4.8	
231	Amguri Jamuguri	Yes	No	No	No	DHEMAJI	b	0	2.5	1.4	0	0	2.7	
232	Chowkham	Yes	No	No	No	DHEMAJI	a	0	22.9	2.5	0	0	0	
233	Singari Bil	No	No	No	No	DHEMAJI	b	0	2.4	4.6	0	0	2.2	
234	Gohain Bari Chapori	Yes	No	No	No	DHEMAJI	a	0	9.9	2.3	0	0	5.6	
235	Nimati Chuk Gaon	Yes	Yes	Yes	Yes	DHEMAJI	a	11.2	1.5	0	0	4.2	0	
236	No.1 Gohain	Yes	No	No	No	DHEMAJI	a	0	18.7	5	0	0	13.2	
237	Bakal	Yes	No	No	No	DHEMAJI	a	0	16.6	3.4	0	0	2.5	
238	Amguri Jamuguri	Yes	No	No	No			0	2.5	1.4	0	0	2.7	
239	Pabhamari Pathar	Yes	No	No	No	DHEMAJI	b	0	7.2	0	27.4	5.4	0	
240	Simaluguri	Yes	No	No	No	DHEMAJI	b	0	2.1	3.5	0	0	4.6	
241	Napam	Yes	No	No	No	DHEMAJI	a	0	1.6	2.5	0	3.5	0	
242	Borpatoria	Yes	No	Yes	No	DHEMAJI	a	0	10.6	2	0	0	4.8	
243	Pahukari Jan	Yes	No	Yes	No	DHEMAJI	a	0.5	1	0	0	4	0	
244	Beh Para Habi	Yes	No	Yes	No	DHEMAJI	a	0	12.4	1.5	0	0	3.8	
245	Khubalia	Yes	No	No	No	DHEMAJI	a	0	23.7	0	0	0	169.3	
246	Hiloidari Block	Yes	No	No	No	DHEMAJI	a	0	33.3	0	0	0	96.7	
247	Dusutumukh Miri Pathar	Yes	No	No	No	DHEMAJI	a	0	0	10.5	0	0	149	
248	Matikhula	Yes	No	No	No	DHEMAJI	b	0	44.4	0	0	0	0	
249	Kowaphala Habi	Yes	No	No	No	DHEMAJI	a	0	39.5	0	0	0	109.5	
250	Bhehpara Na Pam	Yes	No	No	No	DHEMAJI	a	0	12.5	0	0	0	103.4	
251	Bhehpara	Yes	No	No	No	DHEMAJI	a	0	6.4	0	0	0	71.6	
252	Telijan Pathar	Yes	No	No	No			0	0	78.8	0	0	0	

Land Use					Land Use					Name of three most important commodities manufactured			Name of Village	Serial Number
Area under different types of land use (in hectares rounded up to one decimal place)					Area irrigated by source (in hectare).					First	Second	Third		
Fallow lands other than current fallows	Current Fallows	Net Area Sown	Total Irrigated Land Area	Total Un-irrigated Land Area	Canals (C)	Wells/Tube-wells(W/TW)	Tanks/Lakes(T/L)	Water Falls(WF)	Others(O)					
110	111	112	113	114	115	116	117	118	119	120	121	122	2	1
100.7	80	0	0	0	0	0	0	0	0				Jamuguri Gohain Pam	221
0	13.9	0	0	0	0	0	0	0	0				No.1 Gohain Pam	222
0	52.7	0	0	0	0	0	0	0	0				No.2 Gohain Pam	223
0	78	0	0	0	0	0	0	0	0				No.2 Borachira	224
0	37.1	0	0	0	0	0	0	0	0				Bam Gaon	225
70	30	166.7	0	166.7	0	0	0	0	0				No.3 Ghilaguri	226
0	60.5	0	0	0	0	0	0	0	0				Gowal	227
83.8	0	0	0	0	0	0	0	0	0	0		0 Rice	Tangana Para Nepali	228
20	1.2	0	0	0	0	0	0	0	0				No.2 Ghilaguri	229
0	79.1	0	0	0	0	0	0	0	0				No.1 Borachira	230
0	31.4	0	0	0	0	0	0	0	0				Amguri Jamuguri	231
0	80.8	106.2	0	106.2	0	0	0	0	0				Chowkham	232
0	30.6	0	0	0	0	0	0	0	0	0		0 Rice	Singari Bil	233
0	36.9	0	0	0	0	0	0	0	0				Gohain Bari Chapori	234
0	0	85.9	0	85.9	0	0	0	0	0	0		0 Rice	Nimati Chuk Gaon	235
0	131.5	0	0	0	0	0	0	0	0				No.1 Gohain	236
0	142	0	0	0	0	0	0	0	0	0		0 Rice	Bakal	237
0	31.4	37.9	0	37.9	0	0	0	0	0				Amguri Jamuguri	238
0	83	0	0	0	0	0	0	0	0				Pabhamari Pathar	239
0	57	0	0	0	0	0	0	0	0				Simaluguri	240
0	11.5	0	0	0	0	0	0	0	0	0		0 Rice	Napam	241
0	0	12.7	0	12.7	0	0	0	0	0	0		0 Rice	Borpatoria	242
0	0	18.3	0	18.3	0	0	0	0	0	0		0 Rice	Pahukari Jan	243
0	0	9.9	0	9.9	0	0	0	0	0	0		0 Rice	Bheh Para Habi	244
0	0	0	0	0	0	0	0	0	0	0		0 Rice	Khubalia	245
0	0	0	0	0	0	0	0	0	0	0		0 Rice	Hiloidari Block	246
0	0	0	0	0	0	0	0	0	0	0		0 Rice	Dusutumikh Miri Pathar	247
0	175.3	0	0	0	0	0	0	0	0				Matikhula	248
0	0	0	0	0	0	0	0	0	0	0		0 Rice	Kowaphala Habi	249
0	0	0	0	0	0	0	0	0	0	0		0 Rice	Bhehpara Na Pam	250
0	0	0	0	0	0	0	0	0	0	0		0 Rice	Bhehpara	251
0	0	0	0	0	0	0	0	0	0				Telijan Pathar	252

Sr.No.	Name of village	Location code no.	Total area of the village (in hectares rounded up to one decimal place)	Total population (2011 census)	Number of households (2011 census)	Number of educational amenities available. (If not available in village, the distance range code viz; a for < 5 Kms, b for 5-10 kms, c for 10+ kms of nearest place where facility is available)									
						Pre-Primary school (PP)	Primary school (P)	Middle school (M)	Secondary School (S)	Senior Secondary school (SS)	Degree college of arts science & commerce (ASC)	Engineering college(EC)	Medical college (MC)	Management institute (MI)	
1	2	3	4	5	6	7	8	9	10	11	12	13	14	15	
253	Layangar Jan	288816	76.1	115	26		a	a	a	b	a	c	c	c	
254	Moumari	288817	322.6	72	20	a	a	a	a	a	a	c	c	c	
255	Kowaphalamiri(Kowaphalahabino2	288818	7	713	146	a	1	a	a	a	a	c	c	c	
256	Kowaphala	288819	162	450	90	b	1	a	a	b	b	c	c	c	
257	Bangalmari Miripathar	288820	72.4	0	0										
258	Kapahua Pathar	288821	72	303	60	b	1	a	b	b	b	c	c	c	
259	Jamukani Miri	288822	33.6	658	125		1	a	b	b	b	c	c	c	
260	Botua Mukh Miri	288823	79.7	562	103		1	a	c	c	c	c	c	c	
261	Bhumuraguri No.2	288824	279.9	266	50		2	b	b	b	b	c	c	c	
262	Teli Jan	288825	79	0	0										
263	2No.Adi Kalia Gaon	288826	22	180	36	b	a	a	a	b	c	c	c	c	
264	Santipur Bokhi Gaon	288827	24	267	58	1	1	c	c	c	c	c	c	c	
265	Ranganadi Lachan Gaon	288828	64.5	260	48	1	2	b	c	c	c	c	c	c	
266	Bali Gaon	288829	55.6	222	42	a	1	b		b	b	c	c	c	
267	Santipur Borkachari Gaon	288830	21.7	110	18	a	a	b	c	c	c	c	c	c	
268	Khuti Nepali Gaon	288831	14.3	127	24	1	b	b	b	b	c	c	c	c	
269	Ranganadi Baligaon	288832	30	184	34	c	b	b	c	c	c	c	c	c	
270	Shantipur Ruhil Gaon	288833	0	107	23	b	1	b	c	c	c	c	c	c	
271	Shantipur Konch Gaon	288834	31.2	404	82	b	1	1	b	b	b	c	c	c	
272	Shantipur Majgaon	288835	14.3	579	115	b	1	1	b	b	b	c	c	c	
273	Shantipur Majkachari	288836	9	310	58	b	1		b	b	b	c	c	c	
274	3No.Dasgaon	288837	39.8	329	64	b	1		b	b	b	c	c	c	
275	Kumar Gaon	288838	14.2	99	19	b	1		b	b	b	c	c	c	
276	Shantipur Arya Basti	288839	25.6	190	39	b	1		b	b	b	c	c	c	
277	Tonganapara Nepali Gaon	288840	29.8	234	48	a	2		a	b	c	c	c	c	
278	Shantipur Barman Gaon	288841	27.4	216	37	b	2		a	a	b	c	c	c	
279	Shantipur Nagaon	288842	27.4	265	55	c	1	1	b	c	c	c	c	c	
280	Shantipur Borogaon	288843	21	118	19	c	1	a	b	c	c	c	c	c	
Block T O T A L :			56784	127104	26043	23	331	127	51	7	6	0	0	0	

able within the for 5-10 Kms and c is given).					Number of Medical Amenities available. (If not available within the village , the distance range code viz; a for < 5 Kms, b for 5-10 Kms and c for 10+ kms of nearest place where facility is available is given).											Name of village	Sr.No.
Polytechnic (Pt)	Vocational training school /ITI	Non-formal training centre (NFTC)	Special school for disabled (SSD)	Others (specify)	Community health centre (CHC)	Primary health centre (PHC)	Primary health sub centre (PHS)	Maternity and child welfare centre (MCW)	T.B. clinic (TBC)	Hospital-allopathic (HA)	Hospital-alternative medicine (HO)	Dispensary (D)	Veterinary hospital (VH)	Mobile health clinic (MHC)	Family welfare centre (FWC)		
16	17	18	19	20	21	22	23	24	25	26	27	28	29	30	31	2	1
	b				b											Layangar Jan	253
	c	a	a	a	a	a	a	b	a	a	a	a	a	a	a	Moumari	254
	c	a	a	a	a	a	a	a	a	a	a	a	a	a	a	Kowaphalamiri(Kowaphalahabino2	255
	c	b	b	b	b	b	b	b	a	a	a	b	b	b	b	Kowaphala	256
																Bangalmari Miripathar	257
	c	b	b	b	b	b	b	b	b	b	b	b	b	b	b	Kapahua Pathar	258
	c	b	b	b	b	b		b	b	b	b	b	b		b	Jamukani Miri	259
	c	c	c	c	c	c	c	c	c	c	c	c	c		c	Botua Mukh Miri	260
	c	b	b	b	b	b	b	b	b	b	b	b	b	b	b	Bhumuraguri No.2	261
																Teli Jan	262
	c	c	c	c	c	b	a	c	c	c	c	c	c	c	c	2No.Adi Kalia Gaon	263
	c	c	c	c	c	c	c	c	c	c	c	c	c	c	c	Santipur Bokhi Gaon	264
	c	c	c	c	c	c	c	c	c	c	c	c	c	c	c	Ranganadi Lachan Gaon	265
	c	a	a		a	a	a	a	a	a	a	a	a	a	a	Bali Gaon	266
	c	c	c	c	b											Santipur Borkachari Gaon	267
	c	c	c	c	c	c	c	c	c	c	c	c	c	c	c	Khuti Nepali Gaon	268
	c	c	c	c	c	b	a	c	c	c	c	c	c	c	c	Ranganadi Baligaon	269
	c	c	c	c	c	c	c	c	c	c	c	c	c	c	c	Shantipur Ruhil Gaon	270
	c	c	c	c	c	c	b	c	c	c	a	c	c	c	c	Shantipur Konch Gaon	271
	c	c	c	c	c	c	c	c	c	c	c	c	c	c	c	Shantipur Majgaon	272
	c	c	c	c	c	c	b	c	c	c	c	c	c	c	c	Shantipur Majkachari	273
	c	c	c	c	c	c	b	c	c	c	c	c	c	c	c	3No.Dasgaon	274
	c	c	c	c	c	c	b	c	c	c	c	c	c	c	c	Kumar Gaon	275
	c	c	c	c	c	c	b	c	c	c	c	c	c	c	c	Shantipur Arya Basti	276
	c	c	c		c	c	a	c	c	c	c	c	c	c	c	Tonganapara Nepali Gaon	277
	c	c	c	c	c	b	c	c	c	c	c	c	c	c	c	Shantipur Barman Gaon	278
	c	c	c	c	c	c	b	c	c	c	c	c	c	c	c	Shantipur Nagaon	279
	c	c	c	c	c	c	b	c	c	c	c	c	c	c	c	Shantipur Borogaon	280
0	0	6	0	0	0	3	13	1	1	1	1	0	1	0	2	: Block T O T A L	

Sr.No.	Name of village	Number of Non-Government Medical Amenities available.							Availability of drinking water - Yes / No								Availability of toilet & others Yes / No			
		Charitable non Govt. hospital/Nursing home.	Medical practitioner with MBBS Degree	Medical practitioner with other degree	Medical practitioner with no degree	Traditional practitioner and faith healer .	Medicine Shop	Others	Tap water (Treated/Untreated)	Well water (Covered / Uncovered well)	Hand Pump	Tube wells / Bore well	Spring	River / Canal	Tank / Pond / Lake	Others	Community toilet including bath.	Community toilet excluding bath.	Rural sanitary mart or sanitary hardware outlet available near the village.	Community bio- gas or recycle of waste for productive use.
1	2	32	33	34	35	36	37	38	39	40	41	42	43	44	45	46	47	48	49	50
253	Layangar Jan	0	0	0	0	0	0	0	0	Yes	No	Yes	Yes	No	No	No	No	No	No	No
254	Moumari	0	0	0	0	0	0	0	0	No	No	No	Yes	No	No	Yes	No	No	No	No
255	Kowaphalamiri(Kowaphalahabino2	0	0	0	0	0	0	0	0	No	Yes	Yes	No	No	No	No	No	No	No	No
256	Kowaphala	0	0	0	0	0	0	0	0	No	No	No	Yes	No	No	Yes	No	No	No	No
257	Bangalmari Miripathar																			
258	Kapahua Pathar	0	0	0	0	0	0	0	0	No	Yes	No	Yes	No	No	No	No	No	Yes	No
259	Jamukani Miri	0	0	0	0	0	0	0	0	No	No	No	Yes	No	No	No	No	No	No	No
260	Botua Mukh Miri	0	0	0	0	0	0	0	0	No	No	No	Yes	No	No	Yes	No	No	No	No
261	Bhumuraguri No.2	0	0	0	0	0	0	0	0	No	No	Yes	Yes	No	No	No	No	No	No	No
262	Teli Jan																			
263	2No.Adi Kalia Gaon	0	0	0	0	0	0	0	0	Yes	No	Yes	No	No	Yes	Yes	No	No	No	No
264	Santipur Bokhi Gaon	0	0	0	0	0	0	0	0	No	Yes	Yes	No	No	No	Yes	No	No	No	No
265	Ranganadi Lachan Gaon	0	0	0	0	0	0	0	0	No	No	Yes	No	No	No	Yes	No	No	No	No
266	Bali Gaon	0	0	0	0	0	0	0	0	No	Yes	Yes	Yes	No	No	Yes	No	No	No	No
267	Santipur Borkachari Gaon	0	0	0	0	0	0	0	0	No	No	Yes	Yes	No	No	Yes	No	No	No	No
268	Khuti Nepali Gaon	0	0	0	0	0	0	0	0	No	No	Yes	Yes	No	Yes	No	Yes	No	No	No
269	Ranganadi Baligaon	0	0	0	0	0	0	0	0	Yes	Yes	Yes	No	No	Yes	Yes	No	No	No	No
270	Shantipur Ruhil Gaon	0	0	0	0	0	0	0	0	No	No	No	Yes	No	Yes	Yes	No	No	No	No
271	Shantipur Konch Gaon	0	0	0	0	0	0	0	0	No	Yes	Yes	No	No	No	Yes	No	No	No	No
272	Shantipur Majgaon	0	0	0	0	0	0	0	0	Yes	Yes	Yes	No	No	Yes	Yes	No	No	Yes	No
273	Shantipur Majkachari	0	0	0	0	0	0	0	0	No	No	Yes	No	No	Yes	No	No	No	No	No
274	3No.Dasgaon	0	0	0	0	0	0	0	0	No	Yes	Yes	No	No	No	No	No	No	No	No
275	Kumar Gaon	0	0	0	0	0	0	0	0	No	Yes	Yes	No	No	No	Yes	No	No	No	No
276	Shantipur Arya Basti	0	0	0	0	0	0	0	0	Yes	No	Yes	No	No	No	Yes	No	No	No	No
277	Tonganapara Nepali Gaon	0	0	0	0	0	0	0	0	No	Yes	Yes	No	No	No	Yes	No	No	No	No
278	Shantipur Barman Gaon	0	0	0	0	0	0	0	0	No	No	Yes	No	No	No	No	No	No	No	No
279	Shantipur Nagaon	0	0	0	0	0	0	0	0	No	No	Yes	No	No	Yes	No	No	No	No	No
280	Shantipur Borogaon	0	0	0	0	0	0	0	0	Yes	Yes	No	Yes	No	No	Yes	No	No	No	No
Block T O T A L :		12	5	3	7	49	1	107	155	217	114	9	48	95	4	2	2	45	3	

Communication and transport facilities (If amenities available code -Yes is given except for Village Pin Code ,If not available within the village , the distance range code viz; a for < 5 Kms, b for 5-10 Kms and c for 10+ kms of nearest place where facility is available is given).																	Name of village	Sr.No.
Post office(PO)	Sub post office (SPO)	Post & Telegraph office (P&TO)	Village Pin Code	Telephones (Land lines)	Public call office (PCO)	Mobile phone coverage	Internet cafes/ Common service centre (CSC)	Private courier facility	Bus service (Public & Private)	Railway stations	Auto/Modified Autos	Taxis and Vans	Tractors	Cycle-pulled rickshaws(Manual & Machine driven)	Carts driven by animals	Sea /River ferry service		
51	52	53	54	55	56	57	58	59	60	61	62	63	64	65	66	67	2	
			a	a	a	a	a	c	b		b	b			b	b	Layangar Jan	253
a	a	a	787057	a	a	a	a	a	a	b	a	a	a	a	a	a	Moumari	254
a	a	a	787057	a	a	Yes	a	a	Yes		Yes	Yes	a	Yes	a	b	Kowaphalamiri(Kowaphalahabino2	255
b	b	b	787057	b	a	Yes	b	a	Yes	b	a	b	a	Yes	b	b	Kowaphala	256
																	Bangalmari Miripathar	257
b		b	787057	b	b	Yes	b	b	b	b	b	b	b	Yes	b	c	Kapahua Pathar	258
a	a	a	787057	a	a	Yes	a	a	Yes	b	a	a	a	Yes	b	c	Jamukani Miri	259
c	a	c	787057	c	c	Yes	c	c	c	c	c	c	c	Yes	c	c	Botua Mukh Miri	260
b	a	b	787057	b	a	a	b	b	Yes	c	b	b	b	Yes	b	c	Bhumuraguri No.2	261
																	Teli Jan	262
c	b	c	787057	c	c	a	c	c	c	c	a	a	a	a	a	c	2No.Adi Kalia Gaon	263
c	c	c	787057	c	c	Yes	c	c	c	c	c	Yes	c	Yes	c	c	Santipur Bokhi Gaon	264
c	c	c		c	c	b	c	c	c	b	c	Yes	c	Yes	c	c	Ranganadi Lachan Gaon	265
a	a	a		a	a	Yes	a	a	a		b	Yes	Yes	Yes	Yes	Yes	Bali Gaon	266
c	b	c	787057	c	c	c	c	c	b	b	c	b	Yes	Yes	c	Yes	Santipur Borkachari Gaon	267
c	b	b	787057	b	c	c	c	c	b	b	b	b	Yes	b	Yes	c	Khuti Nepali Gaon	268
c	b	c	787057	c	b	b	c	c	c	c	a	a	a	a	Yes	c	Ranganadi Baligaon	269
c	b	c	787057	c	c	b	c	c	c	c	c	Yes	Yes	Yes	Yes	Yes	Shantipur Ruhil Gaon	270
c	b	c		c	c	b	c	c	c	c	c	Yes	a	Yes	b	c	Shantipur Konch Gaon	271
c	b	c		c	c	Yes	c	c	c	c	c	Yes	a	Yes	b	c	Shantipur Majgaon	272
c	b	c		c	c	b	c	c	c	c	c	Yes	c	c	Yes	c	Shantipur Majkachari	273
c	b	c		c	c	b	c	c	c	c	c	Yes	c	c	Yes	c	3No.Dasgaon	274
c	b	c	787057	c	c	b	c	c	c	c	c	b	c	c	Yes	c	Kumar Gaon	275
c	b	c		c	c	b	c	c	c	c	c	Yes	c	c	Yes	c	Shantipur Arya Basti	276
c	a	c		c	c	a	c	c	c	c	b	Yes	c	b	Yes	c	Tonganapara Nepali Gaon	277
c	b	c	787057	c	c	a	c	c	c	c	c	Yes	c	c	Yes	c	Shantipur Barman Gaon	278
c	b	c	787057	c	c	a	c	c	Yes	b	b	Yes	b	b	Yes	c	Shantipur Nagaon	279
c	b	b	787057	c	b	Yes	c	c	b	b	c	Yes	b	b	Yes	c	Shantipur Borogaon	280
1	10	0	252	12	0	175	3	0	152	10	70	126	94	154	142	19	: Block T O T A L	

Sr.No.	Name of village	Village connected to highways,village roads, banks & credit societies (If amenities available code -Yes is given, If not available within the village , the distance range code viz; a for < 5 Kms, b for 5-10 Kms and c for 10+ kms of nearest place where facility is available is given).												Availability of miscellaneous facilities (If available the distance range code viz; a for < 5 kms, b for 5-10 kms and c for 10+ kms of nearest place where facility is available is given).			
		Connected to national highway(NH)	Connected to state highway(SH)	Connected to major district road (MDR)	Connected to others district road	Pucca roads	Kutchcha roads	Water bounded macadam(WBM) roads	Navigable waterway (river/canal)(NW)	Footpaths (FP)	Commercial & Co-operative Banks	ATM	Agricultural Credit Societies	Self-Help Group (SHG)	Public distribution system (PDS) shop	Mandis / Regular market	Weekly Haat
1	2	68	69	70	71	72	73	74	75	76	77	78	79	80	81	82	83
253	Layangar Jan	Yes	b	a	Yes	b	Yes	a	b	Yes	a	a	a	Yes	Yes	a	Yes
254	Moumari	a	a	a	a	a	Yes	a	a	Yes	a	a	a	Yes	Yes	a	Yes
255	Kowaphalamiri(Kowaphalahabino2	a	a	Yes	Yes	b	Yes	a	b	Yes	b	a	b	Yes	a	a	a
256	Kowaphala	b	Yes	Yes	Yes	b	Yes	a	Yes	Yes	a	b	b	Yes	Yes	a	b
257	Bangalmari Miripathar																
258	Kapahua Pathar	Yes	Yes	b	Yes	b	Yes	b	b	Yes	a	b	b	Yes	Yes	a	Yes
259	Jamukani Miri	b	b	Yes	Yes	b	Yes	b	c	Yes	a	b	a	a	a	a	b
260	Botua Mukh Miri	c	c	c	Yes	b	Yes	c	c	Yes	a	c	a	Yes	Yes	a	Yes
261	Bhumuraguri No.2	b	Yes	Yes	Yes	b	Yes	c	c	Yes	b	b	b	Yes	Yes	a	Yes
262	Teli Jan																
263	2No.Adi Kalia Gaon	c	c	a	Yes	b	a	a	c	Yes	b	c	b	Yes	a	a	a
264	Santipur Bokhi Gaon	c	c	c	Yes	c	Yes	c	c	Yes	b	c	b	a	a	a	a
265	Ranganadi Lachan Gaon	c	c	c	Yes	c	Yes	c	c	Yes	b	c	b	a	a	b	b
266	Bali Gaon	Yes	Yes	a	Yes	b	Yes	b	Yes	Yes	b	a	c	a	a	b	b
267	Santipur Borkachari Gaon	c	c	b	Yes	b	b	b	Yes	Yes	a	c	b	Yes	Yes	a	Yes
268	Khuti Nepali Gaon	b	b	b	Yes	b	c	b	Yes	Yes	a	c	b	Yes	Yes	b	Yes
269	Ranganadi Baligaon	c	b	a	Yes	b	a	a	c	Yes	a	c	b	Yes	Yes	Yes	Yes
270	Shantipur Ruhil Gaon	b	b	b	Yes	b	b	a	Yes	Yes	a	c	b	Yes	Yes	a	Yes
271	Shantipur Konch Gaon	c	b	b	Yes	b	Yes	a	c	Yes	b	c	b	Yes	Yes	a	a
272	Shantipur Majgaon	c	b	b	Yes	b	Yes	a	c	Yes	a	c	b	Yes	Yes	a	Yes
273	Shantipur Majkachari	c	b	b	Yes	b	Yes	b	c	Yes	b	c	b	Yes	a	b	a
274	3No.Dasgaon	c	b	b	Yes	b	Yes	c	c	Yes	b	c	b	a	a	a	a
275	Kumar Gaon	c	b	b	Yes	b	Yes	b	c	Yes	a	c	b	a	a	a	a
276	Shantipur Arya Basti	c	b	b	Yes	b	Yes	b	c	Yes	a	c	b	a	a	a	a
277	Tonganapara Nepali Gaon	c	b	a	Yes	a	Yes	b	c	Yes	a	c	a	Yes	Yes	a	Yes
278	Shantipur Barman Gaon	c	a	a	Yes	a	Yes	a	c	Yes	a	c	a	Yes	Yes	a	Yes
279	Shantipur Nagaon	c	b	Yes	Yes	b	Yes	b	c	Yes	b	c	b	Yes	Yes	a	Yes
280	Shantipur Borogaon	c	b	b	Yes	b	Yes	c	c	Yes	b	c	b	a	a	b	b
Block T O T A L :		34	52	131	252	7	240	27	30	267	4	1	0	216	142	32	125

ous facilities (If amenities available code -Yes is given, If not available within the village , z; a for < 5 Kms, b for 5-10 Kms and c for 10+ kms of nearest place where facility is

Agricultural marketing society	Integrated Child Development Scheme (Nutritional Centres)	Anganwadi Centre (Nutritional Centres)	Others (Nutritional Centres)	ASHA (Accredited Social Health Activist)	Community centre with/without TV	Sports Field,	Sports Club / Recreation Centre	Cinema / Video Hall	Public Library	Public Reading Room	Newspaper Supply	Assembly Polling station	Birth & Death Registration Office	Name of village	Sr.No.
84	85	86	87	88	89	90	91	92	93	94	95	96	97	2	1
a	a	a	b	a	a	a	a	a	a	a	Yes	b	b	Layangar Jan	253
a	a	a	a	a	a	a	a	a	a	a	a	b	a	Moumari	254
a	a	a	b	Yes	a	a	a	a	a	a	Yes	Yes	a	Kowaphalamiri(Kowaphalahabino2	255
b	b	Yes	b	Yes	b	b	a	b	b	b	Yes	a	b	Kowaphala	256
														Bangalmari Miripathar	257
b	b	Yes	b	a	b	b	b	b	b	b	Yes	Yes	b	Kapahua Pathar	258
b	b	Yes	b	Yes	b	b	b	b	b	b	Yes	Yes	b	Jamukani Miri	259
c	c	Yes	c	Yes	c	c	c	c	c	c	c	c	c	Botua Mukh Miri	260
b	b	Yes	c	a	b	b	b	b	b	b	b	b	b	Bhumuraguri No.2	261
														Teli Jan	262
c	c	a	c	a	c	c	c	c	c	c	c	c	b	2No.Adi Kalia Gaon	263
a	c	a	c	a	c	c	a	a	a	a	a	c	b	Shantipur Bokhi Gaon	264
a	b	Yes	c	a	b	b	a	a	a	a	Yes	Yes	Yes	Ranganadi Lachan Gaon	265
a	a	Yes	c	a	a	a	a	a	a	a	a	a	a	Bali Gaon	266
a	a	a	c	a	b	b	a	a	a	a	c	c	c	Shantipur Borkachari Gaon	267
a	a	a	c	a	b	c	a	a	a	a	b	c	c	Khuti Nepali Gaon	268
c	c	a	c	a	c	c	c	c	c	c	c	c	c	Ranganadi Baligaon	269
c	c	Yes	c	a	c	c	c	c	c	c	b	b	c	Shantipur Ruhil Gaon	270
c	c	Yes	c	a	c	c	c	c	c	c	b	b	a	Shantipur Konch Gaon	271
c	c	a	c	Yes	c	c	c	c	c	c	b	b	a	Shantipur Majgaon	272
c	c	a	c	a	c	c	c	c	c	c	b	c	a	Shantipur Majkachari	273
c	c	a	c	a	c	c	c	c	c	c	b	c	b	3No.Dasgaon	274
c	c	a	c	a	c	c	c	c	c	c	b	b	b	Kumar Gaon	275
c	c	a	c	a	c	c	c	c	c	c	b	b	b	Shantipur Arya Basti	276
c	c	Yes	c	a	c	c	c	c	c	c	a	c	a	Tonganapara Nepali Gaon	277
c	c	Yes	c	a	c	c	c	c	c	c	a	c	b	Shantipur Barman Gaon	278
c	c	Yes	c	a	c	c	c	c	c	c	Yes	c	b	Shantipur Nagaon	279
c	c	Yes	c	a	c	c	c	c	c	c	b	c	b	Shantipur Borogaon	280
6	7	210	3	106	1	48	8	0	0	2	132	123	13	: Block T O T A L	

Sr.No.	Name of village	Availability of electricity (Yes/No)				Land Use									
						Nearest Town		Area under different types of land use (in hectares rounded up to one decimal place)							
		Power Supply for Domestic Use (ED)	Power Supply for Agricultural Use (EAG)	Power Supply for Commercial Use (EC)	Power Supply for All Uses (EA)	Name	Distance range code i.e. a for < 5 Kms, b for 5-10 Kms and c for 10+ kms .	Forests	Area under Non-agricultural Uses	Barren and Un-cultivable land	Permanent Pastures and Other Grazing Lands	Land Under Miscellaneous Tree Crops etc.	Culturable Waste Land		
1	2	98	99	100	101	102	103	104	105	106	107	108	109		
253	Layangar Jan	Yes	No	No	No			0	0	76	0	0	0		
254	Moumari	No	No	No	No	DHEMAJI	a	0	20.5	0	0	0	302		
255	Kowaphalamiri(Kowaphalahabino2	Yes	No	No	No	DHEMAJI	a	0	0.9	0	0	0	6		
256	Kowaphala	Yes	No	No	No	DHEMAJI	a	0	10.5	0	0	0	151.5		
257	Bangalmari Miripathar							0	0.7	0	0	0	71.7		
258	Kapahua Pathar	Yes	No	No	No	DHEMAJI	b	0	18.5	0	0	0	0		
259	Jamukani Miri	Yes	No	No	No	DHEMAJI	b	0	9.8	0	0	0	23.8		
260	Botua Mukh Miri	Yes	No	No	No	DHEMAJI	c	0	19.4	0	0	0	0		
261	Bhumuraguri No.2	No	No	No	No	DHEMAJI	b	0	29.3	0	0	0	250.6		
262	Teli Jan					DHEMAJI	a	0	5.4	0	0	0	73.6		
263	2No.Adi Kalia Gaon	No	No	No	No	DHEMAJI	c	0	0	0	0	0	22		
264	Santipur Bokhi Gaon	Yes	No	No	No	DHEMAJI	c	0	0	0	0	0	0		
265	Ranganadi Lachan Gaon	No	No	No	No			0	0	0	0	0	0		
266	Bali Gaon	Yes	Yes	Yes	Yes			0	0	0	0	0	0		
267	Santipur Borkachari Gaon	No	No	No	No	DHEMAJI	c	0	0	0	0	0	0		
268	Khuti Nepali Gaon	No	No	No	No	DHEMAJI	c	0	0	0	0	0	0		
269	Ranganadi Baligaon	Yes	No	No	No	DHEMAJI	c	0	7.2	0	0	0	1.2		
270	Shantipur Ruhil Gaon	No	No	No	No	DHEMAJI	c	0	0	0	0	0	0		
271	Shantipur Konch Gaon	No	No	No	No	DHEMAJI	c	0	31.2	0	0	0	0		
272	Shantipur Majgaon	Yes	No	No	No			0	0	0	0	0	0		
273	Shantipur Majkachari	No	No	No	No	DHEMAJI	c	0	0	0	0	0	0		
274	3No.Dasgaon	No	No	No	No	DHEMAJI	c	0	0	0	0	0	0		
275	Kumar Gaon	No	No	No	No	DHEMAJI	c	0	0	0	0	0	0		
276	Shantipur Arya Basti	No	No	No	No			0	0	0	0	0	0		
277	Tonganapara Nepali Gaon	No	No	No	No			0	0	0	0	0	0		
278	Shantipur Barman Gaon	No	No	No	No	DHEMAJI	b	0	0	0	0	0	0		
279	Shantipur Nagaon	No	No	No	No	DHEMAJI	c	0	0	0	0	0	0		
280	Shantipur Borogaon	Yes	No	No	No	DHEMAJI	c	0	0	0	0	0	0		
Block T O T A L :		197	7	17	12			0	0	70.7	4888.4	2783.8	507.2	1737.2	8342.6

Land Use					Land Use					Name of three most important commodities manufactured			Name of Village	Serial Number
Area under different types of land use (in hectares rounded up to one decimal place)					Area irrigated by source (in hectare).									
Fallow lands other than current fallows	Current Fallows	Net Area Sown	Total Irrigated Land Area	Total Un-irrigated Land Area	Canals (C)	Wells/Tube-wells(W/TW)	Tanks/Lakes(T/L)	Water Falls(WF)	Others(O)	First	Second	Third		
110	111	112	113	114	115	116	117	118	119	120	121	122	2	1
0	0	0	0	0	0	0	0	0	0				Layangar Jan	253
0	0	0	0	0	0	0	0	0	0				Moumari	254
0	0	0	0	0	0	0	0	0	0	0 Rice			Kowaphalamiri(Kowaphalahabino2	255
0	0	0	0	0	0	0	0	0	0	0 Rice			Kowaphala	256
0	0	0	0	0	0	0	0	0	0				Bangalmari Miripathar	257
0	53.5	0	0	0	0	0	0	0	0				Kapahua Pathar	258
0	0	0	0	0	0	0	0	0	0				Jamukani Miri	259
0	0	60.3	0	60.3	0	0	0	0	0				Botua Mukh Miri	260
0	0	0	0	0	0	0	0	0	0				Bhumuraguri No.2	261
0	0	0	0	0	0	0	0	0	0				Teli Jan	262
0	0	0	0	0	0	0	0	0	0				2No.Adi Kalia Gaon	263
0	0	24	0	24	0	0	0	0	0				Shantipur Bokhi Gaon	264
0	0	64.5	0	64.5	0	0	0	0	0				Ranganadi Lachan Gaon	265
0	0	55.6	0	55.6	0	0	0	0	0				Bali Gaon	266
0	0	21.7	0	21.7	0	0	0	0	0				Shantipur Borkachari Gaon	267
0	0	14.3	0	14.3	0	0	0	0	0				Khuti Nepali Gaon	268
0	21.5	0	0	0	0	0	0	0	0				Ranganadi Baligaon	269
0	0	0	0	0	0	0	0	0	0				Shantipur Ruhil Gaon	270
0	0	0	0	0	0	0	0	0	0				Shantipur Konch Gaon	271
0	0	14.3	0	14.3	0	0	0	0	0				Shantipur Majgaon	272
0	0	9	0	9	0	0	0	0	0				Shantipur Majkachari	273
0	0	39.8	0	39.8	0	0	0	0	0				3No.Dasgaon	274
0	0	14.2	0	14.2	0	0	0	0	0				Kumar Gaon	275
0	0	25.6	0	25.6	0	0	0	0	0				Shantipur Arya Basti	276
0	0	29.8	0	29.8	0	0	0	0	0				Tonganapara Nepali Gaon	277
0	0	27.4	0	27.4	0	0	0	0	0				Shantipur Barman Gaon	278
0	0	27.4	0	27.4	0	0	0	0	0				Shantipur Nagaon	279
0	0	21	0	21	0	0	0	0	0				Shantipur Borogaon	280
3570	17042.2	17841.7	0	17841.7	0	0	0	0	0				: Block T O T A L	

Sr.No.	Name of village	Location code no.	Total area of the village (in hectares rounded up to one decimal place)	Total population (2011 census)	Number of households (2011 census)	Number of educational amenities available. (If not available in the village, the distance range code viz; a for < 5 Kms, b for 5-10 kms, c for 10+ kms of nearest place where facility is available)									
						Pre-Primary school (PP)	Primary school (P)	Middle school (M)	Secondary School (S)	Senior Secondary school (SS)	Degree college of arts science & commerce (ASC)	Engineering college(EC)	Medical college (MC)	Management institute (MI)	
1	2	3	4	5	6	7	8	9	10	11	12	13	14	15	

Name of District:-Dhemaji

Name of CD Block:-Sissiborgaon

281	No.1 Lakhipur Gohain	288844	112.9	201	39	c	1	a		c	c	c	c	c
282	No.2 Lakhipur Gohain	288845	130	1075	215	c	1	2	1	a	c	c	c	c
283	No.3 Ramya Pur	288846	99.4	529	115	c	1	1	1	a	a	c	c	c
284	No.3 Lepe Bahaiting	288847	332.4	1554	315	l	1	2	a	a	c	c	c	c
285	No.2 Ramya Pur	288848	102.2	149	28	a	a	a	a	a	c	c	c	c
286	No.3 Nilakh Konch Gaon	288849	158.6	540	114		1	1	a	b	c	c	c	c
287	No.4 Nilakh Konch Gaon	288850	196.4	1023	217	l	1	2	1	l	b	c	c	c
288	No.2 Nilakh Konch Gaon	288851	353.9	795	158	l	2	1	a	c	c	c	c	c
289	No.1 Nilakh Konch Gaon	288852	100	500	101	c	1	1	a	b	c	c	c	c
290	Nilakh Borbam Gaon	288853	184.9	466	87		1	1	a	c	c	c	c	c
291	No.1 Borpathar Gohain (Part)	288854	136.5	1204	242	a	2	2	a	a	a	c	c	c
292	Phulbari Pathar (Part)	288855	101.2	257	59	a	1	a	a	a	a	c	c	c
293	Phulbari Asomia (Part)	288856	151.2	341	63	a	1	a	a	a	l	c	c	c
294	No.2 Phulbari Nepali Block	288857	98.8	615	127	a	1	1	1	b	b	c	c	c
295	No.1 Phulbari Nepali Block	288858	155.8	572	108	a	1	a	a	a	a	c	c	c
296	Phulbari Bangali Gaon	288859	88.6	356	68	a	2		a	a	a	c	c	c
297	Kenduguri Samabai (Part)	288860	62.7	7	1	a	1	a	a	a	a	c	c	c
298	Barati Chuk	288861	84.4	428	85	b	1	1	a	b	b	c	c	c
299	Barati Gaon	288862	105.6	510	102	a	2	1	a	a	a	c	c	c
300	No.1 Nilakh Bali Jan	288863	290.5	717	138		1	a	a	b	c	c	c	c
301	No.2 Nilakh Bali Jan	288864	168.5	406	78		1	a	a	a	c	c	c	c
302	Gamiri Gaon	288865	25.4	151	30		1	a	a	a	b	c	c	c
303	Handiqui Gaon	288866	47	168	34	l	1	a	a	a	b	c	c	c
304	No.1 Ramya Pur	288867	216.7	359	70		1	a	a	b	c	c	c	c
305	No.3 Lakhipur Gohain	288868	120.1	472	95	c	1	1	1	l	c	c	c	c
306	No.1 Udoy Pur Gaon	288869	196	304	61	b	1	a	a	a	c	c	c	c
307	No.2 Udoy Pur Gaon	288870	157	510	110	c	1	1	1	l	c	c	c	c
308	Gutung Rupahi Pathar	288871	81.6	325	67	c	1	a	a	a	c	c	c	c
309	Barhoiting Gaon	288872	49.6	151	34	b	1	b	b	b	c	c	c	c
310	No.1 Lepe Barhoiting	288873	432.4	229	46	a	1	a	a	a	c	c	c	c
311	No.2 Lepe Barhoiting	288874	164.9	244	52	a	a	a	a	a	b	c	c	c

able within the for 5-10 Kms and c is given).					Number of Medical Amenities available. (If not available within the village , the distance range code viz; a for < 5 Kms, b for 5-10 Kms and c for 10+ kms of nearest place where facility is available is given).										Name of village	Sr.No.	
Polytechnic (Pt)	Vocational training school /ITI	Non-formal training centre (NFTC)	Special school for disabled (SSD)	Others (specify)	Community health centre (CHC)	Primary health centre (PHC)	Primary health sub centre (PHS)	Maternity and child welfare centre (MCW)	T.B. clinic (TBC)	Hospital-allopathic (HA)	Hospital-alternative medicine (HO)	Dispensary (D)	Veterinary hospital (VH)	Mobile health clinic (MHC)	Family welfare centre (FWC)		
16	17	18	19	20	21	22	23	24	25	26	27	28	29	30	31	2	1

Location CodeNo:-308

Location CodeNo:-0087

c	c	c	c	c	c	b	c	c	c	c	c	c	c	c	c	No.1 Lakhipur Gohain	281
c	c	c	c	c	c	b	b	c	c	c	c	c	c	c	c	No.2 Lakhipur Gohain	282
c	c	c	c	c	c	c	c	c	c	c	c	c	c	c	c	No.3 Ramya Pur	283
c	c	c	c	c	c	c	a	c	c	c	c	c	b	c	c	No.3 Lepe Bahaiting	284
c	c	c	c	c	c	c	b	c	c	c	c	c	b	c	c	No.2 Ramya Pur	285
c	c	c	c	c	c	c	a	c	c	c	c	c	c	c	c	No.3 Nilakh Konch Gaon	286
c	c	c	c	c	c	c	c	c	c	c	c	c	c	c	c	No.4 Nilakh Konch Gaon	287
c	c	c	c	c	c	b	a	c	b	b	b	b	a	c	c	No.2 Nilakh Konch Gaon	288
c	c	c	c	c	c	c	a	c	c	c	c	c	c	c	c	No.1 Nilakh Konch Gaon	289
c	c	c	c	c	c	c	a	c	c	c	c	c	c	c	c	Nilakh Borbam Gaon	290
c	c	c	c	c	c	a	a	a	a	a	a	a	b	c	c	No.1 Borpathar Gohain (Part)	291
c	c	c	c	c	c	a	c	a	a	a	a	c	c	c	c	Phulbari Pathar (Part)	292
c	c	c	c	c	c	a	a	a	a	a	a	c	b	c	c	Phulbari Asomia (Part)	293
c	c	c	c	c	c	a	a	a	a	a	a	c	b	c	c	No.2 Phulbari Nepali Block	294
c	c	c	c	c	c	a	a	a	a	a	a	c	a	c	c	No.1 Phulbari Nepali Block	295
c	c	c	c	c	c	a	a	a	a	a	a	c	b	c	c	Phulbari Bangali Gaon	296
c	c	c	c	c	c	a	a	a	a	a	a	a	a	c	c	Kenduguri Samabai (Part)	297
c	c	c	c	c	c	b	l	b	b	b	b	b	b	c	c	Barati Chuk	298
c	c	c	c	c	c	a	l	a	a	a	a	a	b	c	c	Barati Gaon	299
c	c	c	c	c	c	c	a	c	a	a	a	c	a	a	c	No.1 Nilakh Bali Jan	300
c	c	c	c	c	c	c	b	c	b	b	b	c	b	c	b	No.2 Nilakh Bali Jan	301
c	c	c	c	c	c	b	a	c	b	b	b	b	a	c	b	Gamiri Gaon	302
c	c	c	c	c	c	b	a	c	b	b	b	b	c	c	c	Handiqui Gaon	303
c	c	c	c	c	c	c	b	c	c	c	c	c	b	c	c	No.1 Ramya Pur	304
c	c	c	c	c	c	b	c	c	c	c	c	c	c	c	c	No.3 Lakhipur Gohain	305
c	c	c	c	c	c	b	b	c	c	c	c	c	b	c	b	No.1 Udoy Pur Gaon	306
c	c	c	c	c	c	b	b	c	c	c	c	c	c	c	c	No.2 Udoy Pur Gaon	307
c	c	c	c	c	c	a	a	c	c	c	c	c	c	c	c	Gutung Rupahi Pathar	308
c	c	c	c	c	c	c	c	c	c	c	c	c	c	c	c	Barhoiting Gaon	309
c	c	c	c	c	c	c	a	c	c	c	c	c	a	c	c	No.1 Lepe Barhoiting	310
c	c	c	c	c	c	c	a	c	c	c	c	c	c	c	c	No.2 Lepe Barhoiting	311

Sr.No.	Name of village	Number of Non-Government Medical Amenities available.							Availability of drinking water - Yes / No							Availability of toilet & others Yes / No				
		Charitable non Govt. hospital/Nursing home.	Medical practitioner with MBBS Degree	Medical practitioner with other degree	Medical practitioner with no degree	Traditional practitioner and faith healer .	Medicine Shop	Others	Tap water (Treated/Untreated)	Well water (Covered / Uncovered well)	Hand Pump	Tube wells / Bore well	Spring	River / Canal	Tank / Pond / Lake	Others	Community toilet including bath.	Community toilet excluding bath.	Rural sanitary mart or sanitary hardware outlet available near the village.	Community bio- gas or recycle of waste for productive use.
1	2	32	33	34	35	36	37	38	39	40	41	42	43	44	45	46	47	48	49	50

281	No.1 Lakhipur Gohain	0	0	0	0	0	0	0	No	No	Yes	Yes	No	No	Yes	No	No	No	No	No
282	No.2 Lakhipur Gohain	0	0	0	0	0	1	0	No	Yes	Yes	Yes	No	No	Yes	No	No	No	No	No
283	No.3 Ramya Pur	0	0	0	0	0	0	0	Yes	No	No	Yes	No	Yes	Yes	No	No	No	No	No
284	No.3 Lepe Bahaiting	0	0	0	0	0	1	0	Yes	Yes	Yes	No	No	No	Yes	No	No	No	No	No
285	No.2 Ramya Pur	0	0	0	0	0	0	0	No	Yes	No	Yes	No	Yes	Yes	No	No	No	No	No
286	No.3 Nilakh Konch Gaon	0	0	0	0	3	1	0	No	Yes	Yes	Yes	No	No	Yes	No	No	No	No	No
287	No.4 Nilakh Konch Gaon	0	0	0	0	2	1	0	Yes	Yes	Yes	No	No	No	Yes	No	No	No	No	No
288	No.2 Nilakh Konch Gaon	0	0	0	0	0	0	0	Yes	Yes	Yes	Yes	No	Yes	No	No	No	No	No	No
289	No.1 Nilakh Konch Gaon	0	0	0	0	2	1	0	Yes	Yes	Yes	No	No	No	No	No	No	No	No	No
290	Nilakh Borbam Gaon	0	0	0	0	0	0	0	No	Yes	Yes	No	No	No	Yes	No	No	No	No	No
291	No.1 Borpathar Gohain (Part)	0	0	0	0	0	1	0	No	Yes	Yes	Yes	No	No	Yes	No	No	No	No	No
292	Phulbari Pathar (Part)	0	0	0	0	0	0	0	No	Yes	Yes	Yes	No	No	No	No	No	No	No	No
293	Phulbari Asomia (Part)	0	0	0	0	0	0	0	Yes	No	Yes	Yes	No	No	No	No	No	No	No	No
294	No.2 Phulbari Nepali Block	0	0	0	0	0	0	0	Yes	No	Yes	Yes	No	No	No	No	No	No	No	No
295	No.1 Phulbari Nepali Block	0	0	0	0	0	0	0	No	Yes	Yes	Yes	No	No	No	No	No	No	No	No
296	Phulbari Bangali Gaon	0	0	0	0	0	0	0	Yes	No	Yes	Yes	No	No	No	No	No	No	No	No
297	Kenduguri Samabai (Part)	0	0	0	0	0	0	0	No	No	Yes	No	No	No	No	No	No	No	No	No
298	Barati Chuk	0	0	0	0	0	0	0	Yes	Yes	Yes	Yes	No	No	Yes	No	No	No	No	No
299	Barati Gaon	0	0	0	0	0	0	0	Yes	Yes	Yes	Yes	No	No	No	No	No	No	No	No
300	No.1 Nilakh Bali Jan	0	0	0	0	0	0	0	Yes	Yes	Yes	Yes	No	No	Yes	No	No	No	No	No
301	No.2 Nilakh Bali Jan	0	0	0	0	0	0	0	No	No	Yes	No	No	No	Yes	No	No	No	No	No
302	Gamiri Gaon	0	0	0	0	0	0	0	No	Yes	No	Yes	No	No	Yes	No	No	No	No	No
303	Handiqui Gaon	0	0	0	0	5	1	0	No	No	Yes	No	No	Yes	Yes	No	No	No	No	No
304	No.1 Ramya Pur	0	0	0	0	0	0	0	No	No	Yes	No	No	Yes	No	No	No	No	No	No
305	No.3 Lakhipur Gohain	0	0	0	0	0	0	0	Yes	Yes	Yes	Yes	No	No	Yes	No	No	No	No	No
306	No.1 Udoy Pur Gaon	0	0	0	0	0	0	0	No	No	Yes	Yes	No	No	Yes	No	No	No	No	No
307	No.2 Udoy Pur Gaon	0	0	0	0	0	0	0	No	No	Yes	Yes	No	No	Yes	No	No	No	No	No
308	Gutung Rupahi Pathar	0	0	0	0	0	0	0	No	No	Yes	Yes	No	No	Yes	No	No	No	No	No
309	Barhoiting Gaon	0	0	0	0	0	0	0	Yes	No	No	Yes	No	No	No	No	No	No	No	No
310	No.1 Lepe Barhoiting	0	0	0	0	0	0	0	Yes	Yes	Yes	Yes	No	Yes	No	No	No	No	No	No
311	No.2 Lepe Barhoiting	0	0	0	0	0	0	0	Yes	No	Yes	Yes	No	Yes	No	No	No	No	No	No

Communication and transport facilities (If amenities available code -Yes is given except for Village Pin Code ,If not available within the village , the distance range code viz; a for < 5 Kms, b for 5-10 Kms and c for 10+ kms of nearest place where facility is available is given).																	Name of village	Sr.No.
Post office(PO)	Sub post office (SPO)	Post & Telegraph office (P&TO)	Village Pin Code	Telephones (Land lines)	Public call office (PCO)	Mobile phone coverage	Internet cafes/ Common service centre (CSC)	Private courier facility	Bus service (Public & Private)	Railway stations	Auto/Modified Autos	Taxis and Vans	Tractors	Cycle-pulled rickshaws(Manual & Machine driven)	Carts driven by animals	Sea /River ferry service		
51	52	53	54	55	56	57	58	59	60	61	62	63	64	65	66	67	2	

c	b	c	786110	c	c	Yes	c	c	c	c	c	c	c	c	c	c	No.1 Lakhipur Gohain	281
a	a	a	786110	b	b	a	c	c	c	c	Yes	c	c	c	Yes	c	No.2 Lakhipur Gohain	282
c	a	c	786110	c	c	Yes	c	c	c	c	c	c	c	c	c	c	No.3 Ramya Pur	283
c	Yes	c		Yes	a	a	c	c	Yes	c	c	a	c	c	c	c	No.3 Lepe Bahaiting	284
c	b	c	786110	c	b	b	c	c	b	c	c	b	c	c	c	c	No.2 Ramya Pur	285
		c	786110	c	a	b	c	c	Yes	c	b	b	c	c	c	c	No.3 Nilakh Konch Gaon	286
c	Yes	c	786110	c	b	b	c	c	Yes	b	Yes	b	c	c	c	c	No.4 Nilakh Konch Gaon	287
c	a	c	786110	c	c	c	c	c	Yes	c	c	a	c	c	c	c	No.2 Nilakh Konch Gaon	288
c	a	c	786110	c	c	c	c	c	Yes	c	c	b	c	c	c	c	No.1 Nilakh Konch Gaon	289
c	a	c	786110	c	b	b	c	c	b	c	c	b	c	c	c	c	Nilakh Borbam Gaon	290
c	a	a	787059	a	a	Yes	a	a	a	a	Yes	a	c	a	b	c	No.1 Borpathar Gohain (Part)	291
c	a	a	787059	a	b	Yes	a	a	Yes	a	b	Yes	c	Yes	a	c	Phulbari Pathar (Part)	292
c	a	a	787059	a	a	Yes	a	a	Yes	a	Yes	Yes	c	Yes	a	c	Phulbari Asomia (Part)	293
c	a	b	787059	b	a	Yes	b	b	a	b	a	a	c	Yes	a	c	No.2 Phulbari Nepali Block	294
c	a	a	787059	a	a	Yes	a	a	a	a	a	a	c	Yes	a	c	No.1 Phulbari Nepali Block	295
c	a	a	787059	a	a	Yes	a	a	Yes	a	Yes	Yes	b	Yes	a	c	Phulbari Bangali Gaon	296
c	a	a	787059	a	a	Yes	a	a	a	a	a	a	b	a	a	c	Kenduguri Samabai (Part)	297
c	b	b	787059	b	b	Yes	b	b	b	a	b	b	b	b	b	a	Barati Chuk	298
c	a	b	787059	b	b	Yes	b	b	b	b	b	b	b	b	b	a	Barati Gaon	299
c	a	c	786110	c	a	a	c	c	a	c	c	a	c	c	Yes	c	No.1 Nilakh Bali Jan	300
c		c	786110	c	a	a	c	c	a	c	c	a	c	c	c	c	No.2 Nilakh Bali Jan	301
c	a	c	786110	c	a	a	c	c	Yes	c	c	a	c	c	c	c	Gamiri Gaon	302
c	a	c	786110	c	a	a	c	c	a	c	c	a	c	c	c	c	Handiqui Gaon	303
c		c	786110	c	b	b	c	c	b	c	c	b	c	c	c	c	No.1 Ramya Pur	304
c	a	c	786110	c	c	Yes	c	c	c	c	c	c	Yes	c	Yes	c	No.3 Lakhipur Gohain	305
c	b	b	786110	b	b	Yes	b	b	Yes	c	c	Yes	Yes	c	Yes	c	No.1 Udoy Pur Gaon	306
c	a	c	786110	c	c	c	c	c	c	c	c	c	c	c	c	c	No.2 Udoy Pur Gaon	307
c	a	c	786110	a	a	Yes	c	c	c	c	c	c	c	c	c	c	Gutung Rupahi Pathar	308
c	b	c	786110	c	b	Yes	c	b	b	c	c	b	Yes	c	Yes	c	Barhoiting Gaon	309
c	a	c	786110	c	a	a	c	c	a	c	c	a	c	c	c	c	No.1 Lepe Barhoiting	310
c		c	786110	c	b	b	c	c	b	c	c	b	c	c	c	c	No.2 Lepe Barhoiting	311

Sr.No.	Name of village	Village connected to highways,village roads, banks & credit societies (If amenities available code -Yes is given, If not available within the village , the distance range code viz; a for < 5 Kms, b for 5-10 Kms and c for 10+ kms of nearest place where facility is available is given).												Availability of miscellaneous facilities (If available the distance range code viz; a for < 5 kms, b for 5-10 kms and c for 10+ kms of nearest place where facility is available is given).			
		Connected to national highway(NH)	Connected to state highway(SH)	Connected to major district road (MDR)	Connected to others district road	Pucca roads	Kutchcha roads	Water bounded macadam(WBM) roads	Navigable waterway (river/canal)(NW)	Footpaths (FP)	Commercial & Co-operative Banks	ATM	Agricultural Credit Societies	Self-Help Group (SHG)	Public distribution system (PDS) shop	Mandis / Regular market	Weekly Haat
1	2	68	69	70	71	72	73	74	75	76	77	78	79	80	81	82	83

281	No.1 Lakhipur Gohain	c	c	b	Yes	b	Yes	b	c	Yes	a	c	a	a	a	b	b
282	No.2 Lakhipur Gohain	b	c	c	Yes	b	Yes	Yes	c	Yes	b	c	b	Yes	a	b	b
283	No.3 Ramya Pur	c	c	c	Yes	c	Yes	c	c	Yes	a	c	b	a	a	a	a
284	No.3 Lepe Bahaiting	b	b	Yes	Yes	b	Yes	Yes	a	Yes	b	c	c	a	a	b	a
285	No.2 Ramya Pur	a	a	a	Yes	b	Yes	a	a	Yes	b	c	b	a	a	b	a
286	No.3 Nilakh Konch Gaon	b	b	Yes	Yes	b	Yes	a	a	Yes	c	c	c	Yes	Yes	a	Yes
287	No.4 Nilakh Konch Gaon	b	b	Yes	Yes	b	Yes	Yes	a	Yes	c	c	c	Yes	Yes	a	a
288	No.2 Nilakh Konch Gaon	b	Yes	Yes	Yes	b	Yes	a	a	Yes	b	c	b	a	a	b	a
289	No.1 Nilakh Konch Gaon	b	b	Yes	Yes	b	Yes	a	a	Yes	b	c	b	Yes	Yes	b	Yes
290	Nilakh Borbam Gaon	c	a	c	Yes	b	Yes	a	a	Yes	c	c	c	Yes	a	a	a
291	No.1 Borpathar Gohain (Part)	b	a	a	Yes	b	Yes	Yes	b	Yes	c	c	c	Yes	a	c	a
292	Phulbari Pathar (Part)	c	Yes	Yes	Yes	b	Yes	a	c	Yes	c	c	c	Yes	Yes	b	Yes
293	Phulbari Asomia (Part)	b	a	Yes	Yes	b	Yes	a	c	Yes	c	c	c	Yes	Yes	c	Yes
294	No.2 Phulbari Nepali Block	c	b	b	Yes	b	Yes	a	c	Yes	b	c	b	Yes	Yes	b	b
295	No.1 Phulbari Nepali Block	c	b	b	Yes	b	Yes	a	c	Yes	c	c	c	Yes	a	c	a
296	Phulbari Bangali Gaon	b	a	Yes	Yes	b	Yes	a	c	Yes	c	c	c	Yes	a	b	b
297	Kenduguri Samabai (Part)	b	a	a	a	a	Yes	a	c	c	c	c	c	a	a	c	b
298	Barati Chuk	b	b	a	Yes	b	Yes	a	c	Yes	c	c	c	Yes	Yes	b	Yes
299	Barati Gaon	b	b	b	Yes	a	Yes	a	c	Yes	b	c	c	Yes	a	b	b
300	No.1 Nilakh Bali Jan	b	a	c	Yes	b	Yes	a	c	Yes	c	c	c	Yes	Yes	b	Yes
301	No.2 Nilakh Bali Jan	b	a	b	Yes	b	Yes	a	b	Yes	b	c	b	a	a	b	b
302	Gamiri Gaon	a	a	b	Yes	b	Yes	a	a	Yes	b	c	c	a	a	b	b
303	Handiqui Gaon	Yes	b	a	Yes	b	Yes	a	b	Yes	c	c	c	Yes	Yes	c	Yes
304	No.1 Ramya Pur	b	a	a	Yes	b	Yes	a	c	Yes	c	c	c	Yes	Yes	b	Yes
305	No.3 Lakhipur Gohain	b	c	b	Yes	b	Yes	a	c	Yes	a	c	a	Yes	Yes	a	Yes
306	No.1 Udoy Pur Gaon	b	c	Yes	Yes	a	Yes	b	c	Yes	c	c	c	Yes	Yes	a	Yes
307	No.2 Udoy Pur Gaon	a	c	c	Yes	a	Yes	b	c	Yes	c	c	c	a	a	a	b
308	Gutung Rupahi Pathar	a	c	c	Yes	a	Yes	a	c	Yes	c	c	c	Yes	Yes	c	Yes
309	Barhoiting Gaon	b	a	c	Yes	b	Yes	b	b	Yes	c	c	c	Yes	Yes	b	Yes
310	No.1 Lepe Barhoiting	a	b	c	Yes	a	Yes	b	b	Yes	c	c	c	Yes	a	c	a
311	No.2 Lepe Barhoiting	a	b	c	Yes	a	Yes	b	c	Yes	c	c	c	Yes	Yes	c	Yes

ous facilities (If amenities available code -Yes is given, If not available within the village , z; a for < 5 Kms, b for 5-10 Kms and c for 10+ kms of nearest place where facility is

Agricultural marketing society	Integrated Child Development Scheme (Nutritional Centres)	Anganwadi Centre (Nutritional Centres)	Others (Nutritional Centres)	ASHA (Accredited Social Health Activist)	Community centre with/without TV	Sports Field,	Sports Club / Recreation Centre	Cinema / Video Hall	Public Library	Public Reading Room	Newspaper Supply	Assembly Polling station	Birth & Death Registration Office	Name of village	Sr.No.
84	85	86	87	88	89	90	91	92	93	94	95	96	97	2	1

c	c	Yes	c	a	c	c	c	c	c	c	c	Yes	c	No.1 Lakhipur Gohain	281
c	c	Yes	c	Yes	c	Yes	c	c	c	c	b	Yes	c	No.2 Lakhipur Gohain	282
c	c	Yes	c	Yes	c	c	c	c	c	c	b	c	c	No.3 Ramya Pur	283
c	Yes	Yes	c	Yes	c	Yes	c	c	c	c	a	Yes	c	No.3 Lepe Bahaiting	284
c	c	a	c	a	c	b	c	c	c	c	a	c	b	No.2 Ramya Pur	285
c	c	Yes	c	Yes	c	b	c	c	c	c	b	c	c	No.3 Nilakh Konch Gaon	286
c	Yes	Yes	c	Yes	c	Yes	a	c	c	c	b	Yes	c	No.4 Nilakh Konch Gaon	287
c	Yes	Yes	c	Yes	c	Yes	a	c	c	c	a	Yes	c	No.2 Nilakh Konch Gaon	288
c	a	Yes	c	Yes	c	a	a	c	c	c	a	c	c	No.1 Nilakh Konch Gaon	289
c	c	Yes	c	Yes	c	c	a	c	c	c	c	c	c	Nilakh Borbam Gaon	290
a	b	Yes	c	Yes	c	Yes	a	a	c	c	a	Yes	b	No.1 Borpathar Gohain (Part)	291
a	c	Yes	c	a	c	a	a	a	c	c	a	Yes	a	Phulbari Pathar (Part)	292
a	c	Yes	c	a	a	a	a	a	c	c	a	Yes	a	Phulbari Asomia (Part)	293
b	c	Yes	c	Yes	b	b	b	b	c	c	b	b	a	No.2 Phulbari Nepali Block	294
a	c	a	c	Yes	a	a	a	a	c	c	a	b	a	No.1 Phulbari Nepali Block	295
a	c	Yes	c	a	a	a	a	a	c	c	a	a	a	Phulbari Bangali Gaon	296
a	b	Yes	c	a	b	a	a	a	c	c	a	a	a	Kenduguri Samabai (Part)	297
a	b	Yes	c	a	c	a	a	a	c	c	b	b	b	Barati Chuk	298
a	b	Yes	c	Yes	c	a	a	a	c	c	a	a	a	Barati Gaon	299
c	c	Yes	c	Yes	c	a	c	c	c	c	a	Yes	c	No.1 Nilakh Bali Jan	300
c	c	Yes	c	a	c	a	c	c	c	c	a	c	c	No.2 Nilakh Bali Jan	301
c	b	Yes	c	a	c	b	c	c	c	c	a	c	b	Gamiri Gaon	302
c	Yes	Yes	c	a	c	a	c	c	c	c	a	c	b	Handiqui Gaon	303
c	c	Yes	c	a	c	a	c	c	c	c	a	c	b	No.1 Ramya Pur	304
c	a	Yes	c	Yes	c	c	c	c	c	c	c	Yes	c	No.3 Lakhipur Gohain	305
c	a	Yes	c	a	c	c	c	c	c	c	a	Yes	b	No.1 Udoypur Gaon	306
c	c	Yes	b	Yes	c	c	c	c	c	c	a	Yes	c	No.2 Udoypur Gaon	307
c	a	Yes	b	a	c	c	c	c	c	c	a	c	c	Gutung Rupahi Pathar	308
c	c	Yes	b	a	c	c	c	c	c	c	Yes	c	c	Barhoiting Gaon	309
c	c	Yes	b	a	c	a	c	c	c	c	a	c	c	No.1 Lepe Barhoiting	310
c	c	a	b	a	c	a	c	c	c	c	a	c	c	No.2 Lepe Barhoiting	311

Sr.No.	Name of village	Availability of electricity (Yes/No)				Land Use								
						Nearest Town		Area under different types of land use (in hectares rounded up to one decimal place)						
		Power Supply for Domestic Use (ED)	Power Supply for Agricultural Use (EAG)	Power Supply for Commercial Use (EC)	Power Supply for All Uses (EA)	Name	Distance range code i.e. a for < 5 Kms, b for 5-10 Kms and c for 10+ kms .	Forests	Area under Non-agricultural Uses	Barren and Un-cultivable land	Permanent Pastures and Other Grazing Lands	Land Under Miscellaneous Tree Crops etc.	Culturable Waste Land	
1	2	98	99	100	101	102	103	104	105	106	107	108	109	

281	No.1 Lakhipur Gohain	Yes	No	No	No	SILAPATHAR	c	0	29.7	0	0	0	0
282	No.2 Lakhipur Gohain	No	No	No	No	SILAPATHAR	c	0	42.7	0	0	0	0
283	No.3 Ramya Pur	Yes	No	No	No	DHEMAJI	c	0	12.1	0	0	0	0
284	No.3 Lepe Bahaiting	Yes	No	No	No	DHEMAJI	c	0	20	0	0	0	0
285	No.2 Ramya Pur	No	No	No	No	DHEMAJI	c	0	17	0	0	0	0
286	No.3 Nilakh Konch Gaon	No	No	No	No	DHEMAJI	c	0	8	0	0	0	0
287	No.4 Nilakh Konch Gaon	Yes	No	No	No	SILAPATHAR	b	0	8	0	0	0	0
288	No.2 Nilakh Konch Gaon	Yes	No	No	No	SILAPATHAR	c	0	18	0	0	4	0
289	No.1 Nilakh Konch Gaon	Yes	No	No	No	SILAPATHAR	c	0	6	0	0	0	0
290	Nilakh Borbam Gaon	No	No	No	No	DHEMAJI	c	0	6	0	0	0	0
291	No.1 Borpathar Gohain (Part)	Yes	No	No	No			0	6.5	0	0	0	0
292	Phulbari Pathar (Part)	Yes	No	No	No	SILAPATHAR	b	0	23.1	0	0	0	0
293	Phulbari Asomia (Part)	Yes	No	No	No	SILAPATHAR	a	0	30.6	0	0	0	4.1
294	No.2 Phulbari Nepali Block	Yes	No	No	No	SILAPATHAR	b	0	22.4	0	0	0	0
295	No.1 Phulbari Nepali Block	Yes	No	No	No	SILAPATHAR	b	0	13.2	0	0	0	2.1
296	Phulbari Bangali Gaon	Yes	No	No	No	SILAPATHAR	a	0	8.9	0	0	0	3.3
297	Kenduguri Samabai (Part)	Yes	No	No	No	SILAPATHAR	a	0	10	0	0	0	0
298	Barati Chuk	Yes	No	No	No	SILAPATHAR	b	0	4.4	0	0	0	0
299	Barati Gaon	Yes	No	No	No	SILAPATHAR	a	0	10	0	0	0	0
300	No.1 Nilakh Bali Jan	No	No	No	No	DHEMAJI	c	0	18.5	0	0	0	0
301	No.2 Nilakh Bali Jan	No	No	No	No	SILAPATHAR	c	0	5	0	0	0	0
302	Gamiri Gaon	No	No	No	No	SILAPATHAR	c	0	4	0	0	0	0
303	Handiqui Gaon	Yes	No	No	No	DHEMAJI	c	0	4	0	0	0	0
304	No.1 Ramya Pur	No	No	No	No	DHEMAJI	c	0	11	0	0	0	0
305	No.3 Lakhipur Gohain	Yes	No	No	No	SILAPATHAR	c	0	15.7	0	0	0.6	0
306	No.1 Udoy Pur Gaon	Yes	No	No	No	DHEMAJI	c	0	89.6	0	0	0	0
307	No.2 Udoy Pur Gaon	No	No	No	No	SILAPATHAR	c	0	19.2	0	0	0	0
308	Gutung Rupahi Pathar	Yes	No	No	No	SILAPATHAR	c	0	13.2	0	0	0	0
309	Barhoiting Gaon	Yes	No	No	No	DHEMAJI	c	0	17.4	0	0	0	0
310	No.1 Lepe Barhoiting	Yes	No	No	No	DHEMAJI	c	0	18	0	0	0	0
311	No.2 Lepe Barhoiting	No	No	No	No	DHEMAJI	c	0	4	0	0	0	0

Land Use					Land Use					Name of three most important commodities manufactured			Name of Village	Serial Number
Area under different types of land use (in hectares rounded up to one decimal place)					Area irrigated by source (in hectare).					First	Second	Third		
Fallow lands other than current fallows	Current Fallows	Net Area Sown	Total Irrigated Land Area	Total Un-irrigated Land Area	Canals (C)	Wells/Tube-wells(W/TW)	Tanks/Lakes(T/L)	Water Falls(WF)	Others(O)					
110	111	112	113	114	115	116	117	118	119	120	121	122	2	1

0	0	83.2	0	83.2	0	0	0	0	0				No.1 Lakhipur Gohain	281
0	0	87.3	0	87.3	0	0	0	0	0				No.2 Lakhipur Gohain	282
0	0	87.3	0	87.3	0	0	0	0	0				No.3 Ramya Pur	283
0	0	312.4	0	312.4	0	0	0	0	0				No.3 Lepe Bahaiting	284
0	0	85.2	0	85.2	0	0	0	0	0				No.2 Ramya Pur	285
0	0	150.6	0	150.6	0	0	0	0	0				No.3 Nilakh Konch Gaon	286
0	0	188.4	0	188.4	0	0	0	0	0				No.4 Nilakh Konch Gaon	287
0	0	331.9	0	331.9	0	0	0	0	0				No.2 Nilakh Konch Gaon	288
0	0	94	0	94	0	0	0	0	0				No.1 Nilakh Konch Gaon	289
0	0	178.9	0	178.9	0	0	0	0	0				Nilakh Borbam Gaon	290
0	0	130	0	130	0	0	0	0	0				No.1 Borpathar Gohain (Part)	291
0	0	78.2	0	78.2	0	0	0	0	0				Phulbari Pathar (Part)	292
0	0	116.4	0	116.4	0	0	0	0	0				Phulbari Asomia (Part)	293
0	0	76.4	0	76.4	0	0	0	0	0				No.2 Phulbari Nepali Block	294
0	0	140.6	0	140.6	0	0	0	0	0				No.1 Phulbari Nepali Block	295
0	0	76.3	0	76.3	0	0	0	0	0				Phulbari Bangali Gaon	296
0	0	52.7	0	52.7	0	0	0	0	0				Kenduguri Samabai (Part)	297
0	0	80	0	80	0	0	0	0	0				Barati Chuk	298
0	0	95.6	0	95.6	0	0	0	0	0				Barati Gaon	299
0	0	272	0	272	0	0	0	0	0				No.1 Nilakh Bali Jan	300
0	0	163.5	0	163.5	0	0	0	0	0				No.2 Nilakh Bali Jan	301
0	0	21.4	0	21.4	0	0	0	0	0				Gamiri Gaon	302
0	0	43	0	43	0	0	0	0	0				Handiqui Gaon	303
0	0	205.7	0	205.7	0	0	0	0	0				No.1 Ramya Pur	304
0	0	103.8	0	103.8	0	0	0	0	0				No.3 Lakhipur Gohain	305
0	0	106.4	0	106.4	0	0	0	0	0				No.1 Udoy Pur Gaon	306
0	0	137.7	0	137.7	0	0	0	0	0				No.2 Udoy Pur Gaon	307
0	0	68.4	0	68.4	0	0	0	0	0				Gutung Rupahi Pathar	308
0	0	32.2	0	32.2	0	0	0	0	0				Barhoiting Gaon	309
0	0	414.4	0	414.4	0	0	0	0	0				No.1 Lepe Barhoiting	310
0	0	160.9	0	160.9	0	0	0	0	0				No.2 Lepe Barhoiting	311

Sr.No.	Name of village	Location code no.	Total area of the village (in hectares rounded up to one decimal place)	Total population (2011 census)	Number of households (2011 census)	Number of educational amenities available. (If not available in the village, the distance range code viz; a for < 5 Kms, b for 5-10 kms, c for 10+ kms of nearest place where facility is available)									
						Pre-Primary school (PP)	Primary school (P)	Middle school (M)	Secondary School (S)	Senior Secondary school (SS)	Degree college of arts science & commerce (ASC)	Engineering college(EC)	Medical college (MC)	Management institute (MI)	
1	2	3	4	5	6	7	8	9	10	11	12	13	14	15	
312	Nauparia Gaon	288875	53.5	219	46	b	1	a	a	a	b	c	c	c	
313	Siripani Ahom Pathar	288876	84.3	196	41	a	1	a	a	a	b	c	c	c	
314	Bam Aktai	288877	150.9	627	132		1	1	a	a	b	c	c	c	
315	No.3 Nilakh Balijan	288878	108.6	276	58		a	a	b	b	c	c	c	c	
316	No.1 Betanipam	288879	111.8	789	157	b	1	2	1	b	b	c	c	c	
317	No.2 Betanipam	288880	62.1	558	118	b	1	1	1	b	b	c	c	c	
318	Geluakenduguri (Part)	288881	42.7	622	122	a	2	1	a	a	a	c	c	c	
319	Chilagutung (Part)	288882	41.4	378	75	a	1	a	a	a	a	c	c	c	
320	Chila Gaon	288883	79.2	1177	227	1	2	3	2	a	a	c	c	c	
321	No.2 Chila Gaon	288884	136.2	1024	211	a	1	a	a	a	a	c	c	c	
322	No.1 Chila Pathar Block (Part)	288885	65	5	1	a	a	a	a	a	a	c	c	c	
323	Kulamua Block	288886	205.5	1619	303	a	1	2	1	a	a	c	c	c	
324	No.2 Silapathar Block	288887	63	1209	250	1	2	2	1	a	a	c	c	c	
325	Kulamua Barua Gaon	288888	57.2	315	68	a	1	a	a	a	a	c	c	c	
326	Gelua Gaon	288889	107.3	219	50	a	1	1	a	a	a	c	c	c	
327	Nalani Chuk	288890	98.6	519	101	a	1	1	a	a	a	c	c	c	
328	Kachari Pathar	288891	133	241	50	a	1	a	a	a	a	c	c	c	
329	Pachim Kachari Chuk	288892	180.6	394	80	b	1	b	b	b	b	c	c	c	
330	No.2 Thekera Guri	288893	145.9	175	34	b	1	b	b	b	b	c	c	c	
331	Sapekhatai Gaon	288894	128.8	399	82		1	a	a	a	b	c	c	c	
332	No.2 Siripani Deori	288895	78.2	499	89	c	1	1	a	a	b	c	c	c	
333	Siripani Ahom Gaon	288896	87.6	556	112	1	1	1	1	1	b	c	c	c	
334	Gutung Siripani	288897	98.6	146	29	c	a	a	a	a	c	c	c	c	
335	Gutung Kapahtali	288898	52.8	9	2	a	1	a	a	a	a	c	c	c	
336	No.1 Siripani Deori	288899	83.2	326	60	c	1	1	1	1	b	c	c	c	
337	Kapahtali Deori	288900	108.6	339	65	c	1	1	a	a	a	c	c	c	
338	Da - Kamchi	288901	138.9	212	47	a	1	a	a	a	b	c	c	c	
339	Kamchi Gaon	288902	45.7	167	34	a	1	b	a	a	c	c	c	c	
340	Bam Kamchi	288903	54.6	355	76	a	1	a	c	a	a	c	c	c	
341	Kapahtali Lalung	288904	93.5	1453	279	c	1	2	a	a	b	c	c	c	
342	No.2 Takowbari	288905	182.2	317	60	1	1	1	1	a	a	c	c	c	
343	Thekeraguri Gaon	288906	237.9	274	57		1	1	a	a	b	c	c	c	
344	Pukia Gaon	288907	96.1	183	44	b	1	a	a	b	b	c	c	c	

able within the for 5-10 Kms and c is given).					Number of Medical Amenities available. (If not available within the village , the distance range code viz; a for < 5 Kms, b for 5-10 Kms and c for 10+ kms of nearest place where facility is available is given).											Name of village	Sr.No.
Polytechnic (Pt)	Vocational training school /ITI	Non-formal training centre (NFTC)	Special school for disabled (SSD)	Others (specify)	Community health centre (CHC)	Primary health centre (PHC)	Primary health sub centre (PHS)	Maternity and child welfare centre (MCW)	T.B. clinic (TBC)	Hospital-allopathic (HA)	Hospital-alternative medicine (HO)	Dispensary (D)	Veterinary hospital (VH)	Mobile health clinic (MHC)	Family welfare centre (FWC)		
16	17	18	19	20	21	22	23	24	25	26	27	28	29	30	31	2	1
c	c	c	c		c	b	b	c	c	c	c	c	c	c	c	Nauparia Gaon	312
c	c	c	c		c	a	b	c	c	c	c	c	c	c	a	Siripani Ahom Pathar	313
c	c	c	c		c	a	a	c	a	a	a	a	a	a	a	Bam Aktai	314
c	c	c	c		c	b	b	c	b	b	b	b	b	c	b	No.3 Nilakh Balijan	315
c	c		c		c	a	a	a	a	a	a	a	b	c	c	No.1 Betanipam	316
c	c		c		c	a	l	a	a	a	a	a	b	c	c	No.2 Betanipam	317
c	c		c		c	a	a	a	a	a	a	a	a			Geluakenduguri (Part)	318
c	c	c	c		c	a	a	a	a	a	a	c	b	c	c	Chilagutung (Part)	319
c	c	c	c		c	a	a	a	a	a	a	c	b	c	c	Chila Gaon	320
c	c	c	c		c	a	a	a	a	a	a	c	b	c	c	No.2 Chila Gaon	321
c	c	c	c		c	a	a	a	a	a	a	c	b	c	c	No.1 Chila Pathar Block (Part)	322
c	c	c	c		c	a	a	a	a	a	a	b	a	c	c	Kulamua Block	323
c	c	c	c		c	a	a	a	a	a	a	c	b	c	c	No.2 Silapathar Block	324
c	c		c		c	a	a	a	a	a	a	a	a	c	c	Kulamua Barua Gaon	325
c	c		c		c	a	a	a	a	a	a	a	b	c	c	Gelua Gaon	326
c	c	c	c		c	b	b	b	b	b	b	b	b	c	c	Nalani Chuk	327
c	c	c			c	a	a	a	a	a	a	a	a	a		Kachari Pathar	328
c	c	c	c		c	a	a	a	a	a	a	a	a	c	c	Pachim Kachari Chuk	329
c	c	c	c		c	a	a	a	a	a	a	a	b	c	c	No.2 Thekera Guri	330
c	c	c	c		c	a	a	c	a	a		a	a	a	a	Sapekhati Gaon	331
c	c	c	c		c	b	b	c	c	c	c	c	b	c	b	No.2 Siripani Deori	332
c	c	c	c		c	b	b	c	c	c	c	c	b	c	b	Siripani Ahom Gaon	333
c	c	c	c		c	b	b	c	c	c	c	c	b	c	b	Gutung Siripani	334
c	c	c	c		c	b	b	c	c	c	c	c	c	c	c	Gutung Kapahtali	335
c	c	c	c		c	b	b	c	c	c	c	c	b	c	a	No.1 Siripani Deori	336
c	c	c	c		c	a	b	c	c	c	c	c	c	c	c	Kapahtali Deori	337
c	c	c	c		c	b	b	c	c	c	c	c	c	c	b	Da - Kamchi	338
c	c	c	c		c	b	b	c	c	c	c	c	c	c	c	Kamchi Gaon	339
c	c	c	c		c	b	b	c	c	c	c	c	c	c	c	Bam Kamchi	340
c	c	c	c		c	b	b	c	c	c	c	c	c	c	c	Kapahtali Lalung	341
c	c	c	c		c	a	a	c	a	a	c	c	a	c	a	No.2 Takowbari	342
					c	c	c	c	c	c	c	c	c	c	c	Thekeraguri Gaon	343
c	c		c		c	a	a	a	a	a	a	a	a	c	c	Pukia Gaon	344

Sr.No.	Name of village	Number of Non-Government Medical Amenities available.							Availability of drinking water - Yes / No							Availability of toilet & others Yes / No				
		Charitable non Govt. hospital/Nursing home.	Medical practitioner with MBBS Degree	Medical practitioner with other degree	Medical practitioner with no degree	Traditional practitioner and faith healer .	Medicine Shop	Others	Tap water (Treated/Untreated)	Well water (Covered / Uncovered well)	Hand Pump	Tube wells / Bore well	Spring	River / Canal	Tank / Pond / Lake	Others	Community toilet including bath.	Community toilet excluding bath.	Rural sanitary mart or sanitary hardware outlet available near the village.	Community bio- gas or recycle of waste for productive use.
1	2	32	33	34	35	36	37	38	39	40	41	42	43	44	45	46	47	48	49	50
312	Nauparia Gaon	0	0	0	0	0	0	0	Yes	No	Yes	Yes	No	No	Yes	No	No	No	No	No
313	Siripani Ahom Pathar	0	0	0	0	0	0	0	Yes	Yes	Yes	Yes	No	No	No	No	No	No	No	No
314	Bam Aktai	0	0	0	0	0	0	0	No	Yes	Yes	Yes	No	No	Yes	No	No	No	No	No
315	No.3 Nilakh Balijan	0	0	0	0	0	0	0	No	Yes	Yes	Yes	No	No	Yes	No	No	No	No	No
316	No.1 Betanipam	0	0	0	0	0	0	0	No	Yes	Yes	Yes	No	No	No	No	No	No	No	No
317	No.2 Betanipam	0	0	0	0	0	0	0	Yes	Yes	Yes	Yes	No	No	No	No	No	No	No	No
318	Geluakenduguri (Part)	0	0	0	0	0	0	0	No	Yes	Yes	Yes	No	No	Yes	No	No	No	No	No
319	Chilagutung (Part)	0	0	0	0	0	0	0	No	No	Yes	Yes	No	No	No	No	No	No	No	No
320	Chila Gaon	0	0	0	0	0	1	0	Yes	Yes	No	Yes	No	No	Yes	No	No	No	No	No
321	No.2 Chila Gaon	0	0	0	0	0	1	0	Yes	Yes	Yes	Yes	No	No	No	No	No	No	No	No
322	No.1 Chila Pathar Block (Part)	0	0	0	0	0	0	0	No	No	Yes	No	No	No	No	No	No	No	No	No
323	Kulamua Block	0	0	0	0	0	1	0	Yes	Yes	Yes	Yes	No	No	No	No	No	No	No	No
324	No.2 Silapathar Block	0	0	0	0	0	1	0	Yes	Yes	Yes	Yes	No	No	No	No	No	No	No	No
325	Kulamua Barua Gaon	0	0	0	0	0	0	0	No	No	No	Yes	No	No	No	No	No	No	No	No
326	Gelua Gaon	0	0	0	0	0	0	0	Yes	No	Yes	Yes	No	No	No	No	No	No	No	No
327	Nalani Chuk	0	0	0	0	0	0	0	No	Yes	Yes	Yes	No	No	No	No	No	No	No	No
328	Kachari Pathar	0	0	0	0	0	0	0	No	Yes	No	Yes	No	No	Yes	No	No	No	No	No
329	Pachim Kachari Chuk	0	0	0	0	0	0	0	No	Yes	Yes	Yes	No	No	Yes	No	No	No	No	No
330	No.2 Thekera Guri	0	2	2	2	2	2	0	Yes	Yes	No	Yes	No	No	No	No	No	No	No	No
331	Sapekhatai Gaon	0	0	0	0	0	0	0	Yes	Yes	No	Yes	No	Yes	Yes	No	No	No	No	No
332	No.2 Siripani Deori	0	0	0	0	0	0	0	No	No	No	Yes	No	No	No	No	No	No	No	No
333	Siripani Ahom Gaon	0	0	0	0	0	0	0	No	Yes	Yes	Yes	No	No	No	No	No	No	No	No
334	Gutung Siripani	0	0	0	0	0	0	0	Yes	No	Yes	Yes	No	No	Yes	No	No	No	No	No
335	Gutung Kapahtali	0	0	0	0	0	0	0	No	No	No	Yes	No	No	Yes	No	No	No	No	No
336	No.1 Siripani Deori	0	0	0	0	0	0	0	No	Yes	Yes	Yes	No	No	No	No	No	No	No	No
337	Kapahtali Deori	0	0	0	0	0	0	0	Yes	Yes	Yes	Yes	No	No	Yes	No	No	No	No	No
338	Da - Kamchi	0	0	0	0	0	0	0	No	Yes	Yes	Yes	No	No	Yes	No	No	No	No	No
339	Kamchi Gaon	0	0	0	0	0	0	0	No	No	No	Yes	No	No	No	No	No	No	No	No
340	Bam Kamchi	0	0	0	0	0	0	0	No	Yes	Yes	Yes	No	No	Yes	No	No	No	No	No
341	Kapahtali Lalung	0	0	0	0	0	1	0	Yes	Yes	Yes	Yes	No	No	Yes	No	No	No	No	No
342	No.2 Takowbari	0	0	0	0	0	0	0	No	Yes	Yes	Yes	No	No	No	No	No	No	No	No
343	Thekeraguri Gaon	0	0	0	0	0	0	0	No	Yes	No	Yes	No	No	No	No	No	No	No	No
344	Pukia Gaon	0	0	0	0	0	0	0	No	Yes	No	Yes	No	No	Yes	No	No	No	No	No

Communication and transport facilities (If amenities available code -Yes is given except for Village Pin Code ,If not available within the village , the distance range code viz; a for < 5 Kms, b for 5-10 Kms and c for 10+ kms of nearest place where facility is available is given).																	Name of village	Sr.No.
Post office(PO)	Sub post office (SPO)	Post & Telegraph office (P&TO)	Village Pin Code	Telephones (Land lines)	Public call office (PCO)	Mobile phone coverage	Internet cafes/ Common service centre (CSC)	Private courier facility	Bus service (Public & Private)	Railway stations	Auto/Modified Autos	Taxis and Vans	Tractors	Cycle-pulled rickshaws(Manual & Machine driven)	Carts driven by animals	Sea /River ferry service		
51	52	53	54	55	56	57	58	59	60	61	62	63	64	65	66	67	2	
c	a	c	786110	b	a	Yes	c	c	a	c	c	Yes	Yes	c	Yes	c	Nauparia Gaon	312
c	a	c	786110	c	c	c	c	c	a	c	c	Yes	Yes	c	a	c	Siripani Ahom Pathar	313
	a	c	786110	c	a	a	c	c	a	c	c	a	c	c	c	c	Bam Aktai	314
c	a	c	786110	a	b	b	c	c	Yes	c	c	b	c	c	c	c	No.3 Nilakh Balijan	315
c		b	787059	b	b	Yes	b	b	Yes	b	b	b	b	Yes	a	c	No.1 Betanipam	316
		b	787059	b	b	Yes	b	b	Yes	b	b	b	b	b	a	c	No.2 Betanipam	317
c		a	787059	a	a	Yes	a	a	a	a	a	a	a	a	b	c	Geluakenduguri (Part)	318
c	a	a	787059	a	a	Yes	a	a	a	a	a	a	a	Yes	a	c	Chilagutung (Part)	319
c	a	a	787059	a	a	Yes	a	a	Yes	a	Yes	Yes	a	Yes	Yes	c	Chila Gaon	320
c	a	a	787059	a	a	Yes	a	a	Yes	a	Yes	Yes	a	Yes	a	c	No.2 Chila Gaon	321
c	a	a	787059	a	a	Yes	a	a	a	a	a	a	a	Yes	a	c	No.1 Chila Pathar Block (Part)	322
c	a	a	787059	a	a	Yes	a	a	Yes	a	Yes	Yes	a	Yes	Yes	c	Kulamua Block	323
c	a	a	787059	a	a	Yes	a	a	Yes	a	Yes	Yes	a	Yes	Yes	c	No.2 Silapathar Block	324
c	a	a	787059	a	a	Yes	a	a	Yes	a	a	a	a	a	b	c	Kulamua Barua Gaon	325
c	a	a	787059	a	a	Yes	a	a	a	a	a	a	a	a	b	c	Gelua Gaon	326
c	a	a	787059	a	a	Yes	a	a	Yes	a	a	a	a	a	a	c	Nalani Chuk	327
b	a	a	787058	a	a	Yes	a	a	a	a	a	a	a	a	a	c	Kachari Pathar	328
c	b	b	787059	b	b	Yes	b	b	Yes	b	b	b	b	b	a	c	Pachim Kachari Chuk	329
c	b	b		b	b	Yes	b	b	Yes	b	b	b	b	b	b	c	No.2 Thekera Guri	330
c	a	c	786110	c	a	a	c	c	Yes	b	c	a	c	c	c	c	Sapekhathi Gaon	331
c	a	c	786110	c	c	Yes	c	c	a	c	c	Yes	Yes	c	Yes	c	No.2 Siripani Deori	332
c		c	786110	c	a	Yes	c	a	a	c	c	Yes	Yes	c	Yes	c	Siripani Ahom Gaon	333
	a	b	786110	c	a	Yes	c	c	c	c	c	Yes	Yes	c	Yes	c	Gutung Siripani	334
c	a	b	786110	b	a	Yes	c	c	a	c	a	a	a	c	c	c	Gutung Kapahtali	335
c	a	c	786110	c	c	Yes	c	c	c	c	c	c	Yes	c	Yes	c	No.1 Siripani Deori	336
c	a	c	786110	c	c	c	c	c	c	c	c	c	Yes	c	Yes	c	Kapahtali Deori	337
c	b	c	786110	c	c	Yes	c	c	c	c	c	c	Yes	c	Yes	c	Da - Kamchi	338
c	a	c	786110	a	a	Yes	c	c	c	c	c	c	c	c	c	c	Kamchi Gaon	339
c	b	c		c	c	Yes	c	c	Yes	c	c	c	c	c	Yes	c	Bam Kamchi	340
c	a	b	786110	b	b	Yes	c	c	c	c	Yes	c	c	c	c	c	Kapahtali Lalung	341
c	a	c	786110	a	a	Yes	a	b	Yes	c	c	Yes	Yes	c	Yes	c	No.2 Takowbari	342
b	b	a		b	b	Yes	b	b	b	b	b	b	b	b	b	b	Thekeraguri Gaon	343
c	a	b	786110	b	b	Yes	b	b	Yes	b	b	b	b	b	b	b	Pukia Gaon	344

Sr.No.	Name of village	Village connected to highways,village roads, banks & credit societies (If amenities available code -Yes is given, If not available within the village , the distance range code viz; a for < 5 Kms, b for 5-10 Kms and c for 10+ kms of nearest place where facility is available is given).												Availability of miscellaneous facilities (If available the distance range code viz; a for < 5 kms, b for 5-10 kms and c for 10+ kms of nearest place where facility is available is given).			
		Connected to national highway(NH)	Connected to state highway(SH)	Connected to major district road (MDR)	Connected to others district road	Pucca roads	Kutchcha roads	Water bounded macadam(WBM) roads	Navigable waterway (river/canal)(NW)	Footpaths (FP)	Commercial & Co-operative Banks	ATM	Agricultural Credit Societies	Self-Help Group (SHG)	Public distribution system (PDS) shop	Mandis / Regular market	Weekly Haat
1	2	68	69	70	71	72	73	74	75	76	77	78	79	80	81	82	83
312	Nauparia Gaon	c	c	c	Yes	a	Yes	b	c	Yes	c	c	c	Yes	a	c	a
313	Siripani Ahom Pathar	a	c	c	Yes	b	Yes	a	c	Yes	c	c	c	Yes	Yes	c	Yes
314	Bam Aktai	Yes	a	c	Yes	b	Yes	a	a	Yes	c	c	c	a	a	c	a
315	No.3 Nilakh Balijan	b	a	c	Yes	b	Yes	a	Yes	Yes	c	c	c	Yes	a	b	a
316	No.1 Betanipam	a	b	Yes	Yes	b	Yes	a	a	Yes	c	c	c	a	a	c	a
317	No.2 Betanipam	a	a	Yes	Yes	b	Yes	a	c	Yes	c	c	c	Yes	Yes	c	Yes
318	Geluakenduguri (Part)	b	a	a	Yes	b	Yes	a	c	Yes	b	c	c	Yes	a	b	a
319	Chilagutung (Part)	a	a	a	Yes	b	Yes	a	c	Yes	b	c	c	Yes	a	b	a
320	Chila Gaon	Yes	Yes	Yes	Yes	b	Yes	Yes	c	Yes	b	c	c	Yes	a	b	a
321	No.2 Chila Gaon	Yes	Yes	Yes	Yes	b	Yes	Yes	c	Yes	b	c	c	Yes	Yes	b	Yes
322	No.1 Chila Pathar Block (Part)	a	a	a	a	a	Yes	a	c	Yes	b	c	c	Yes	Yes	a	Yes
323	Kulamua Block	Yes	Yes	Yes	Yes	Yes	Yes	Yes	c	Yes	b	c	c	Yes	a	b	a
324	No.2 Silapathar Block	b	Yes	Yes	Yes	b	Yes	Yes	c	Yes	c	c	c	Yes	Yes	c	Yes
325	Kulamua Barua Gaon	b	a	Yes	Yes	b	Yes	a	c	Yes	c	c	c	Yes	Yes	c	a
326	Gelua Gaon	b	a	a	Yes	b	Yes	a	c	Yes	b	c	c	Yes	Yes	b	Yes
327	Nalani Chuk	a	a	Yes	Yes	b	Yes	a	a	Yes	b	b	c	a	a	b	b
328	Kachari Pathar	a	a	a	Yes	b	Yes	a	a	Yes	c	c	c	a	a	b	b
329	Pachim Kachari Chuk	a	Yes	Yes	Yes	b	Yes	a	a	Yes	a	c	c	a	a	a	a
330	No.2 Thekera Guri	a	a	Yes	Yes	a	Yes	a	a	Yes	a	c	c	a	a	b	a
331	Sapekhatai Gaon	Yes	a	Yes	Yes	a	Yes	a	a	Yes	c	c	c	a	a	b	b
332	No.2 Siripani Deori	a	c	c	Yes	b	Yes	c	c	Yes	c	c	c	a	a	b	b
333	Siripani Ahom Gaon	Yes	Yes	c	Yes	b	Yes	a	c	Yes	c	c	c	Yes	a	b	b
334	Gutung Siripani	a	Yes	b	Yes	b	Yes	b	c	Yes	c	c	c	a	a	b	b
335	Gutung Kapahtali	a	c	c	a	b	Yes	a	c	c	c	c	c	Yes	Yes	b	Yes
336	No.1 Siripani Deori	Yes	c	c	Yes	b	Yes	c	c	Yes	c	c	c	a	a	b	b
337	Kapahtali Deori	a	c	c	Yes	b	Yes	a	c	Yes	c	c	c	Yes	a	c	a
338	Da - Kamchi	a	Yes	c	Yes	b	Yes	a	c	Yes	b	c	b	Yes	Yes	a	a
339	Kamchi Gaon	a	c	c	Yes	b	Yes	c	c	Yes	a	c	c	Yes	Yes	a	a
340	Bam Kamchi	a	Yes	Yes	Yes	b	Yes	c	c	Yes	c	c	c	a	a	a	a
341	Kapahtali Lalung	Yes	Yes	c	Yes	a	Yes	Yes	c	Yes	a	c	b	Yes	Yes	a	Yes
342	No.2 Takowbari	Yes	a	c	Yes	b	Yes	c	c	Yes	a	c	b	Yes	a	a	a
343	Thekeraguri Gaon	a	a	a	Yes	b	Yes	b	b	Yes	a	c	b	Yes	Yes	b	Yes
344	Pukia Gaon	a	Yes	Yes	Yes	b	Yes	b	b	Yes	a	c	b	Yes	Yes	b	Yes

ous facilities (If amenities available code -Yes is given, If not available within the village , z; a for < 5 Kms, b for 5-10 Kms and c for 10+ kms of nearest place where facility is

Agricultural marketing society	Integrated Child Development Scheme (Nutritional Centres)	Anganwadi Centre (Nutritional Centres)	Others (Nutritional Centres)	ASHA (Accredited Social Health Activist)	Community centre with/without TV	Sports Field,	Sports Club / Recreation Centre	Cinema / Video Hall	Public Library	Public Reading Room	Newspaper Supply	Assembly Polling station	Birth & Death Registration Office	Name of village	Sr.No.
84	85	86	87	88	89	90	91	92	93	94	95	96	97	2	1
c	a	Yes	b	a	c	c	c	c	c	c	a	c	c	Nauparia Gaon	312
c	a	Yes	b	a	c	c	c	c	c	c	c	c	c	Siripani Ahom Pathar	313
c	b	a	b	Yes	c	a	c	c	c	c	a	c	a	Bam Aktai	314
c	b	a	b	a	c	b	c	c	c	c	b	c	b	No.3 Nilakh Balijan	315
a	b	Yes	b	Yes	c	Yes	c	a	c	c	b	Yes	b	No.1 Betanipam	316
a	b	Yes	b	Yes	c	a	c	a	c	c	b	Yes	b	No.2 Betanipam	317
a	b	Yes	b	Yes	b	a	a	a	c	c	a	Yes	b	Geluakenduguri (Part)	318
a	c	Yes	b	a	a	a	a	a	c	c	a	a	a	Chilagutung (Part)	319
a	c	Yes	b	Yes	a	Yes	a	a	c	c	a	Yes	a	Chila Gaon	320
a	c	a	b	Yes	a	Yes	Yes	a	c	c	a	Yes	a	No.2 Chila Gaon	321
a	c	a	a	a	a	a	a	a	c	c	a	a	a	No.1 Chila Pathar Block (Part)	322
a	c	Yes	a	Yes	a	Yes	a	a	c	c	a	Yes	a	Kulamua Block	323
a	b	Yes	a	Yes	a	Yes	a	a	c	c	a	Yes	a	No.2 Silapathar Block	324
a	b	a	a	a	b	a	a	a	c	c	a	a	b	Kulamua Barua Gaon	325
a	b	Yes	a	a	b	a	a	a	c	c	a	a	b	Gelua Gaon	326
b	b	Yes	a	Yes	b	a	a	a	c	c	a	a	a	Nalani Chuk	327
b	b	Yes	a	a	c	a	a	a	c	c	a	a	a	Kachari Pathar	328
b	b	Yes	a	a	c	a	a	a	c	c	a	b	a	Pachim Kachari Chuk	329
b	b	Yes	a	a	c	a	a	a	c	c	b	Yes	a	No.2 Thekera Guri	330
c	b	Yes	a	a	c	a	a	c	c	c	a	c	a	Sapekhatai Gaon	331
c	b	Yes	a	Yes	c	c	c	c	c	c	Yes	c	b	No.2 Siripani Deori	332
c	Yes	Yes	a	Yes	c	c	c	c	c	c	Yes	Yes	b	Siripani Ahom Gaon	333
c	b	a	a	a	c	c	c	c	c	c	a	c	b	Gutung Siripani	334
c	a	Yes	a	a	c	c	c	c	c	c	a	c	c	Gutung Kapahtali	335
c	a	Yes	a	a	c	c	c	c	c	c	Yes	c	c	No.1 Siripani Deori	336
c	a	Yes	a	a	c	c	c	c	c	c	c	c	c	Kapahtali Deori	337
c	c	Yes	a	a	c	c	c	c	c	c	c	c	c	Da - Kamchi	338
c	a	Yes	a	a	c	c	c	c	c	c	a	c	c	Kamchi Gaon	339
c	a	Yes	a	a	c	c	c	c	c	c	c	c	c	Bam Kamchi	340
c	c	Yes	a	Yes	a	Yes	c	c	c	c	Yes	Yes	c	Kapahtali Lalung	341
c	Yes	Yes	a	a	c	c	a	c	c	c	Yes	Yes	a	No.2 Takowbari	342
c	c	Yes	a	a	c	b	b	b	b	b	b	c	b	Thekeraguri Gaon	343
b	b	Yes	a	a	c	a	b	a	b	b	a	b	a	Pukia Gaon	344

Sr.No.	Name of village	Availability of electricity (Yes/No)				Land Use								
						Nearest Town		Area under different types of land use (in hectares rounded up to one decimal place)						
		Power Supply for Domestic Use (ED)	Power Supply for Agricultural Use (EAG)	Power Supply for Commercial Use (EC)	Power Supply for All Uses (EA)	Name	Distance range code i.e. a for < 5 Kms, b for 5-10 Kms and c for 10+ kms .	Forests	Area under Non-agricultural Uses	Barren and Un-cultivable land	Permanent Pastures and Other Grazing Lands	Land Under Miscellaneous Tree Crops etc.	Culturable Waste Land	
1	2	98	99	100	101	102	103	104	105	106	107	108	109	
312	Nauparia Gaon	Yes	No	No	No	SILAPATHAR	c	0	10.1	0	0	0	0	
313	Siripani Ahom Pathar	Yes	No	No	No	DHEMAJI	c	0	0	22.1	0	0	0	
314	Bam Aktai	Yes	No	No	No	DHEMAJI	c	0	14	0	0	0	0	
315	No.3 Nilakh Balijan	No	No	No	No	SILAPATHAR	c	0	7	0	0	0	0	
316	No.1 Betanipam	Yes	No	No	No	SILAPATHAR	b	0	9.8	0	0	0	0	
317	No.2 Betanipam	Yes	No	No	No	SILAPATHAR	b	0	12.1	0	0	0	0	
318	Geluakenduguri (Part)	Yes	No	No	No	SILAPATHAR	a	0	6	0	0	0	0	
319	Chilagutung (Part)	Yes	No	No	No	SILAPATHAR	a	0	7.5	0	0	0	0	
320	Chila Gaon	Yes	No	No	No	SILAPATHAR	a	0	16.4	0	0	0	0	
321	No.2 Chila Gaon	Yes	No	No	No	SILAPATHAR	a	0	5.1	0	0	0	0	
322	No.1 Chila Pathar Block (Part)	Yes	No	No	No	SILAPATHAR	a	0	2.4	0	0	0	0	
323	Kulamua Block	Yes	No	No	No	SILAPATHAR	a	0	43.6	0	0	0	4.2	
324	No.2 Silapathar Block	Yes	No	No	No	SILAPATHAR	a	0	22	0	0	0	0	
325	Kulamua Barua Gaon	Yes	No	No	No	SILAPATHAR	a	0	7.2	0	0	0	0	
326	Gelua Gaon	Yes	No	No	No	SILAPATHAR	a	0	7.3	0	0	0	0	
327	Nalani Chuk	Yes	No	No	No	SILAPATHAR	a	0	4	0	0	0	0	
328	Kachari Pathar	Yes	No	No	No			0	0	0	0	0	0	
329	Pachim Kachari Chuk	Yes	No	No	No	SILAPATHAR	b	0	10.3	0	0	0	0	
330	No.2 Thekera Guri	Yes	No	No	No	SILAPATHAR	b	0	10	0	0	1	0	
331	Sapekhatai Gaon	Yes	No	No	No	DHEMAJI	c	0	5	0	0	0	0	
332	No.2 Siripani Deori	Yes	No	No	No	DHEMAJI	c	0	15.1	0	0	0	0	
333	Siripani Ahom Gaon	Yes	No	No	No	DHEMAJI	c	0	22.4	0	0	0	0	
334	Gutung Siripani	Yes	No	No	No	DHEMAJI	c	0	13.3	0	0	0	0	
335	Gutung Kapahtali	Yes	No	No	No	DHEMAJI	c	0	7.2	0	0	0	0	
336	No.1 Siripani Deori	Yes	No	No	No	DHEMAJI	c	0	13.2	0	0	0	0	
337	Kapahtali Deori	Yes	No	No	No	DHEMAJI	c	0	11.4	0	0	0	0	
338	Da - Kamchi	No	No	Yes	No	DHEMAJI	c	0	16.4	0	0	0	0	
339	Kamchi Gaon	Yes	No	No	No	DHEMAJI	c	0	8.2	0	0	0	0	
340	Bam Kamchi	Yes	No	No	No	DHEMAJI	c	0	12.5	0	0	0	0	
341	Kapahtali Lalung	Yes	No	No	No	DHEMAJI	c	0	10.3	0	0	0	0	
342	No.2 Takowbari	Yes	No	No	No	SILAPATHAR	c	0	6.2	0	0	0	40.9	
343	Thekeraguri Gaon	Yes	No	No	No			0	29.8	0	0	0	45.8	
344	Pukia Gaon	Yes	No	No	No	SILAPATHAR	b	0	1.1	0	0	0	0	

Land Use					Land Use					Name of three most important commodities manufactured			Name of Village	Serial Number
Area under different types of land use (in hectares rounded up to one decimal place)					Area irrigated by source (in hectare).					First	Second	Third		
Fallow lands other than current fallows	Current Fallows	Net Area Sown	Total Irrigated Land Area	Total Un-irrigated Land Area	Canals (C)	Wells/Tube-wells(W/TW)	Tanks/Lakes(T/L)	Water Falls(WF)	Others(O)					
110	111	112	113	114	115	116	117	118	119	120	121	122	2	1
0	0	43.4	0	43.4	0	0	0	0	0				Nauparia Gaon	312
0	0	62.2	0	62.2	0	0	0	0	0				Siripani Ahom Pathar	313
0	0	136.9	0	136.9	0	0	0	0	0				Bam Aktai	314
0	0	101.6	0	101.6	0	0	0	0	0				No.3 Nilakh Balijan	315
0	0	102	0	102	0	0	0	0	0				No.1 Betanipam	316
0	0	50	0	50	0	0	0	0	0				No.2 Betanipam	317
0	0	36.7	0	36.7	0	0	0	0	0				Geluakenduguri (Part)	318
0	0	33.9	0	33.9	0	0	0	0	0				Chilagutung (Part)	319
0	0	62.8	0	62.8	0	0	0	0	0				Chila Gaon	320
0	0	131.1	0	131.1	0	0	0	0	0				No.2 Chila Gaon	321
0	0	62.6	0	62.6	0	0	0	0	0				No.1 Chila Pathar Block (Part)	322
0	0	157.8	0	157.8	0	0	0	0	0				Kulamua Block	323
0	0	41	0	41	0	0	0	0	0				No.2 Silapathar Block	324
0	0	50	0	50	0	0	0	0	0				Kulamua Barua Gaon	325
0	0	100	0	100	0	0	0	0	0				Gelua Gaon	326
0	0	94.6	0	94.6	0	0	0	0	0				Nalani Chuk	327
0	0	133	0	133	0	0	0	0	0				Kachari Pathar	328
0	0	170.4	0	170.4	0	0	0	0	0				Pachim Kachari Chuk	329
0	0	134.9	0	134.9	0	0	0	0	0				No.2 Thekera Guri	330
0	0	123.8	0	123.8	0	0	0	0	0				Sapekhati Gaon	331
0	0	63.1	0	63.1	0	0	0	0	0				No.2 Siripani Deori	332
0	0	65.2	0	65.2	0	0	0	0	0				Siripani Ahom Gaon	333
0	0	85.3	0	85.3	0	0	0	0	0				Gutung Siripani	334
0	0	45.6	0	45.6	0	0	0	0	0				Gutung Kapahtali	335
0	0	70	0	70	0	0	0	0	0				No.1 Siripani Deori	336
0	0	97.2	0	97.2	0	0	0	0	0				Kapahtali Deori	337
0	0	122.6	0	122.6	0	0	0	0	0				Da - Kamchi	338
0	0	37.5	0	37.5	0	0	0	0	0				Kamchi Gaon	339
0	0	42.1	0	42.1	0	0	0	0	0				Bam Kamchi	340
0	0	83.2	0	83.2	0	0	0	0	0				Kapahtali Lalung	341
0	0	135	0	135	0	0	0	0	0				No.2 Takowbari	342
0	51.8	110.4	0	110.4	0	0	0	0	0				Thekeraguri Gaon	343
0	0	95	0	95	0	0	0	0	0				Pukia Gaon	344

Sr.No.	Name of village	Location code no.	Total area of the village (in hectares rounded up to one decimal place)	Total population (2011 census)	Number of households (2011 census)	Number of educational amenities available. (If not available in the village, the distance range code viz; a for < 5 Kms, b for 5-10 kms, c for 10+ kms of nearest place where facility is available)									
						Pre-Primary school (PP)	Primary school (P)	Middle school (M)	Secondary School (S)	Senior Secondary school (SS)	Degree college of arts science & commerce (ASC)	Engineering college(EC)	Medical college (MC)	Management institute (MI)	
1	2	3	4	5	6	7	8	9	10	11	12	13	14	15	
345	Mechupathar	288908	22	137	27	a	2		a	a	a	c	c	c	
346	Kachari Gaon	288909	193.4	283	53	a	1	1	a	a	a	c	c	c	
347	Kulamua Kachari	288910	161.8	335	67	a	1	1	a	a	a	c	c	c	
348	Kulamua Gaon	288911	124.5	705	125	a	1	1	a	a	a	c	c	c	
349	Kulamua Bangali	288912	170.1	2143	394	b	2	3	2	1	1	c	c	c	
350	Mishing Pur	288913	24.4	329	56	b	2		1	b	b	c	c	c	
351	Member Chuk	288914	82.4	591	108	b	1	a	a	b	b	c	c	c	
352	Balikata Miri Pathar	288915	82.2	8	1	b	1	b	b	b	b	c	c	c	
353	No.7 Borgayadeori	288916	202.1	0	0										
354	No.6 Borgayadeori	288917	98.3	218	45	b	2		b	b	b	c	c	c	
355	Jungaon Miri Pathar	288918	89	0	0										
356	No.3 Borgayadeori	288919	59	0	0										
357	Jon Gaon Nepali	288920	118.6	168	29	b	a	a	a	a	b	c	c	c	
358	No.2 Borgayadeori	288921	113.4	209	35	b	a	a	b	b	b	c	c	c	
359	Akajan Bangali	288922	118.5	245	40	a	2	a	a	a	a	c	c	c	
360	Akajan Jongaon	288923	121.3	432	82	a	2	1	1	a	1	c	c	c	
361	Akajan Miri	288924	106.5	1470	280	1	2	3	2	2	a	c	c	c	
362	Bormuria Deori	288925	63.7	173	33	a	2				b	c	c	c	
363	Dablang Miri Pathar	288926	89.5	89	15		a	a	a	a	b	c	c	c	
364	Chila Khagori	288927	35.6	441	83	b	1	a	a	a	a	c	c	c	
365	Mechu Asomia	288928	131.9	523	114	b	1	a	a	a	b	c	c	c	
366	Gelua Miri Pathar	288929	116.7	714	127	b	1	1	a	b	b	c	c	c	
367	Gelua Asomiya	288930	140.7	645	135	b	1	a	b	b	b	c	c	c	
368	Mechu Gaon	288931	146	689	148	b	1	1	b	b	b	c	c	c	
369	Chowkhamting Gaon	288932	95.5	761	164	1	1	1	a	a	1	c	c	c	
370	Pukia Pathar	288933	158.6	293	69	2	1	1		1	1	c	c	c	
371	Takowbari Gaon	288934	147.8	175	39		1	a	a	a	b	c	c	c	
372	Bhebeli Gaon	288935	90.5	497	106	1	1	1	1	b	1	c	c	c	
373	Lalung Gaon	288936	63	732	127		1	a	a	a	a	c	c	c	
374	Bhebeli Na-Gaon	288937	77.8	297	60	a	1	a	1	a	1	c	c	c	
375	Borpathar Block	288938	97.2	163	34	1	1	a	a	b	c	c	c	c	
376	Sissiborgaon	288939	41.8	728	161	2	2	1	2	2	1	c	c	c	
377	Sesuwani Pathar	288940	131.9	1147	235	a	1	2	1	1	1	c	c	c	

able within the for 5-10 Kms and c is given).					Number of Medical Amenities available. (If not available within the village , the distance range code viz; a for < 5 Kms, b for 5-10 Kms and c for 10+ kms of nearest place where facility is available is given).											Name of village	Sr.No.
Polytechnic (Pt)	Vocational training school /ITI	Non-formal training centre (NFTC)	Special school for disabled (SSD)	Others (specify)	Community health centre (CHC)	Primary health centre (PHC)	Primary health sub centre (PHS)	Maternity and child welfare centre (MCW)	T.B. clinic (TBC)	Hospital-allopathic (HA)	Hospital-alternative medicine (HO)	Dispensary (D)	Veterinary hospital (VH)	Mobile health clinic (MHC)	Family welfare centre (FWC)		
16	17	18	19	20	21	22	23	24	25	26	27	28	29	30	31	2	1
c	c	c	c		c	a	a	a	a	a	a	a	a	c	c	Mechupathar	345
c	c		c		c	a	a	a	a	a	a	a	b	c	c	Kachari Gaon	346
c	c	c	c		c	a	a	a	a	a	a	a	a	c	c	Kulamua Kachari	347
c	c	c	c		c	a	a	a	c	a	c	b	b	c	c	Kulamua Gaon	348
c	c	c	c		c	b	c	b	c	b	c	b	b	c	c	Kulamua Bangali	349
c	c	c			c	b	b	c	c	c	c	b	c	c	c	Mishing Pur	350
c	c	c	c		c	b		c	c	c	c	b	c	c	c	Member Chuk	351
c	c	c	c		c	c	a	c	c	c	c	b	c	c	c	Balikata Miri Pathar	352
																No.7 Borgayadeori	353
c	c	c	c		c	b	a	c	c	c	c	b	c	c	c	No.6 Borgayadeori	354
																Jungaon Miri Pathar	355
																No.3 Borgayadeori	356
c	c	c	c		a	b	a	c	c	c	c	b	c	c	c	Jon Gaon Nepali	357
c	c	c	c		c	b	b	c	c	c	c	b	c	c	c	No.2 Borgayadeori	358
c	c	c	c		c	a	a	c	c	c	c	a	c	c	c	Akajan Bangali	359
c	c	c	c		c	b	a	c	c	c	c	b	c	c	c	Akajan Jongaon	360
c	c	c	c		c	a	l	c	c	c	c	c	c	c	c	Akajan Miri	361
c	c	c	c		c	b	a	c	c	c	c	b	c	c	c	Bormuria Deori	362
c	c	c	c		c	c	a	c	c	c	c	b	c	c	c	Dablang Miri Pathar	363
c	c		c		c	b	l	b	b	b	b	b	a	c	c	Chila Khagori	364
c	c	c	c		c	a	a	a	a	a	a	a	b	c	c	Mechu Asomia	365
c	c	c	c		c	b	a	c	c	c	c	b	c	c	c	Gelua Miri Pathar	366
c	c	c	c		c	b	a	b	b	b	b	b	a	c	c	Gelua Asomiya	367
c	c		c		c	a	a	a	a	a	a	a	b			Mechu Gaon	368
c	c	c	c		c	a	a	c	a	a	c	c	l	c	a	Chowkhamting Gaon	369
c	c	c	c		c	b	a	c	a	b		c	a	c	c	Pukia Pathar	370
					b											Takowbari Gaon	371
c	c	c	c		c	b	b	c	b	b	c	c	b	c	b	Bhebeli Gaon	372
c	c	c	c		c	b	b	c	c	c	c	c	c	c	c	Lalung Gaon	373
c	c	c	c		c	a	a	c	a	a	c	c	a	c	a	Bhebeli Na-Gaon	374
					b											Borpathar Block	375
c	c	c	c		c	a	l	c	a	a	c	c	a	c	a	Sissiborgaon	376
c	c	c	c		c	a	a	c	a	a	c	c	a	c	a	Sesuwani Pathar	377

Sr.No.	Name of village	Number of Non-Government Medical Amenities available.							Availability of drinking water - Yes / No								Availability of toilet & others Yes / No			
		Charitable non Govt. hospital/Nursing home.	Medical practitioner with MBBS Degree	Medical practitioner with other degree	Medical practitioner with no degree	Traditional practitioner and faith healer .	Medicine Shop	Others	Tap water (Treated/Untreated)	Well water (Covered / Uncovered well)	Hand Pump	Tube wells / Bore well	Spring	River / Canal	Tank / Pond / Lake	Others	Community toilet including bath.	Community toilet excluding bath.	Rural sanitary mart or sanitary hardware outlet available near the village.	Community bio- gas or recycle of waste for productive use.
1	2	32	33	34	35	36	37	38	39	40	41	42	43	44	45	46	47	48	49	50
345	Mechupathar	0	0	0	0	0	0	0	No	Yes	Yes	Yes	No	No	Yes	No	No	No	No	No
346	Kachari Gaon	0	2	2	2	2	2	0	Yes	Yes	No	Yes	No	No	No	No	No	No	No	No
347	Kulamua Kachari	0	0	0	0	0	0	0	No	Yes	No	Yes	No	No	No	No	No	No	No	No
348	Kulamua Gaon	0	0	0	0	0	0	0	No	Yes	No	Yes	No	No	No	No	No	No	No	No
349	Kulamua Bangali	0	0	0	0	0	1	0	Yes	Yes	Yes	Yes	No	No	No	No	No	No	No	No
350	Mishing Pur	0	0	0	0	0	0	0	Yes	No	Yes	Yes	No	No	No	No	No	No	No	No
351	Member Chuk	0	0	0	0	0	0	0	No	No	Yes	Yes	No	No	No	No	No	No	No	No
352	Balikata Miri Pathar	0	0	0	0	0	0	0	No	No	No	Yes	No	No	No	No	No	No	No	No
353	No.7 Borgayadeori																			
354	No.6 Borgayadeori	0	0	0	0	0	0	0	No	No	Yes	Yes	No	No	No	No	No	No	No	No
355	Jungaon Miri Pathar																			
356	No.3 Borgayadeori																			
357	Jon Gaon Nepali	0	0	0	0	0	0	0	Yes	No	No	Yes	No	No	No	No	No	No	No	No
358	No.2 Borgayadeori	0	0	0	0	0	0	0	Yes	No	No	Yes	No	No	No	No	No	No	No	No
359	Akajan Bangali	0	0	0	0	0	0	0	No	No	Yes	Yes	No	No	No	No	No	No	No	No
360	Akajan Jongaon	0	0	0	0	0	0	0	No	No	Yes	Yes	No	No	No	No	No	No	No	No
361	Akajan Miri	0	0	0	0	0	1	0	No	No	Yes	Yes	No	No	No	No	No	No	No	No
362	Bormuria Deori	0	0	0	0	0	0	0	No	No	Yes	Yes	No	No	No	No	No	No	No	No
363	Dablang Miri Pathar	0	0	0	0	0	0	0	No	No	No	Yes	No	No	No	No	No	No	No	No
364	Chila Khagori	0	0	0	0	0	0	0	No	Yes	Yes	Yes	No	No	No	No	No	No	No	No
365	Mechu Asomia	0	0	0	0	0	0	0	Yes	Yes	No	Yes	No	No	Yes	No	No	No	No	No
366	Gelua Miri Pathar	0	0	0	0	0	0	0	No	No	No	Yes	No	No	No	No	No	No	No	No
367	Gelua Asomiya	0	0	0	0	0	0	0	Yes	No	No	Yes	No	No	No	No	No	No	No	No
368	Mechu Gaon	0	2	2	2	2	2	0	Yes	Yes	No	Yes	No	No	No	No	No	No	No	No
369	Chowkhamting Gaon	0	3	0	0	0	0	0	Yes	Yes	Yes	Yes	No	No	No	No	No	Yes	No	No
370	Pukia Pathar	0	3	0	0	0	0	0	Yes	Yes	Yes	Yes	No	No	No	No	No	No	No	No
371	Takowbari Gaon	0	0	0	0	0	0	0	No	Yes	No	Yes	No	Yes	Yes	No	No	No	No	No
372	Bhebeli Gaon	0	0	0	0	0	0	0	Yes	Yes	Yes	Yes	No	No	Yes	No	No	No	No	No
373	Lalung Gaon	0	0	0	0	0	0	0	No	No	No	Yes	No	No	Yes	No	No	No	No	No
374	Bhebeli Na-Gaon	0	0	0	0	0	0	0	No	Yes	Yes	Yes	No	No	Yes	No	No	No	No	No
375	Borpathar Block	0	0	0	0	0	0	0	No	Yes	Yes	No	No	No	No	No	No	No	No	No
376	Sissiborgaon	0	0	0	0	0	0	0	Yes	Yes	No	Yes	No	Yes	Yes	No	No	No	No	No
377	Sesuwani Pathar	0	0	0	0	0	1	0	Yes	Yes	Yes	Yes	No	No	No	No	No	Yes	No	No

Communication and transport facilities (If amenities available code -Yes is given except for Village Pin Code ,If not available within the village , the distance range code viz; a for < 5 Kms, b for 5-10 Kms and c for 10+ kms of nearest place where facility is available is given).																	Name of village	Sr.No.
Post office(PO)	Sub post office (SPO)	Post & Telegraph office (P&TO)	Village Pin Code	Telephones (Land lines)	Public call office (PCO)	Mobile phone coverage	Internet cafes/ Common service centre (CSC)	Private courier facility	Bus service (Public & Private)	Railway stations	Auto/Modified Autos	Taxis and Vans	Tractors	Cycle-pulled rickshaws(Manual & Machine driven)	Carts driven by animals	Sea /River ferry service		
51	52	53	54	55	56	57	58	59	60	61	62	63	64	65	66	67	2	
c	a	a	787059	a	a	Yes	a	a	a	a	a	a	a	a	a	c	Mechupathar	345
c	a	a	787059	a	a	Yes	a	a	Yes	a	a	a	a	a	a	c	Kachari Gaon	346
c	a	a	787059	a	a	c	a	a	a	a	a	a	a	a	a	c	Kulamua Kachari	347
				a	a	Yes	a	c	Yes		Yes	Yes	b	Yes	a	c	Kulamua Gaon	348
c	Yes	b		b	b	Yes	b	b	Yes	Yes	Yes	Yes	b	b	c	c	Kulamua Bangali	349
c	a	b		b	b	Yes	b	b	Yes	Yes	Yes	Yes	a	a	a	c	Mishing Pur	350
c	b	b		b	b	Yes	b	b	a	b	Yes	Yes	a	b	Yes	c	Member Chuk	351
a	a			c	b	c	b	b	b	b	b	b	b	c	b	b	Balikata Miri Pathar	352
																	No.7 Borgayadeori	353
b	b	b		b	b	Yes	b	b	b	b	b	b	b	b	a	c	No.6 Borgayadeori	354
																	Jungaon Miri Pathar	355
																	No.3 Borgayadeori	356
b	a	b		b	b	Yes	b	a	a	b	a	a	a	a	a	c	Jon Gaon Nepali	357
c	b	b		b	b	c	b	b	b	a	a	a	Yes	c	Yes	c	No.2 Borgayadeori	358
c	a	a	787059	a	a	Yes	a	b	Yes	Yes	b	Yes	a	c	c	c	Akajan Bangali	359
c	b	b	787059	b	b	Yes	b	a	a	b	a	a	Yes	a	Yes	c	Akajan Jongaon	360
c	a	a	787059	a	a	Yes	a	b	Yes	a	Yes	Yes	a	c	Yes	c	Akajan Miri	361
a	a	b		b	b	Yes	b	a	a	b	a	a	a	a	Yes	c	Bormuria Deori	362
b	b	b		b	b	Yes	b	b	b	b	b	b	b	b	a	c	Dablang Miri Pathar	363
c	a	b	787059	b	b	Yes	b	b	Yes	b	b	Yes	Yes	Yes	b	c	Chila Khagori	364
c	a	b		b	b	Yes	b	b	a	b	a	a	b	a	Yes	c	Mechu Asomia	365
c	b	b		b	b	Yes	a	b	Yes	b	Yes	Yes	a	c	a	c	Gelua Miri Pathar	366
c	a	b	786110	b	b	Yes	b	b	Yes	b	b	Yes	Yes	Yes	b	c	Gelua Asomiya	367
c	b	b	786110	b	b	Yes	b	b	Yes	b	b	b	a	b	a	c	Mechu Gaon	368
c	a	c	786110	a	a	Yes	a	b	Yes	c	c	Yes	Yes	c	Yes	c	Chowkhamting Gaon	369
c		c	786110	a	a	Yes	a	a	Yes	c	c	Yes	Yes	c	Yes	c	Pukia Pathar	370
				a	a	c	a	c	Yes		b	b			a	c	Takowbari Gaon	371
c	a	c	786110	b	b	Yes	b	b	a	c	c	Yes	Yes	c	Yes	c	Bhebeli Gaon	372
c	a	c	786110	a	a	Yes	c	c	a	a	a	a	a	c	c	c	Lalung Gaon	373
c	a	c	786110	a	a	Yes	a	a	a	c	c	Yes	Yes	c	Yes	c	Bhebeli Na-Gaon	374
				a	b	c	a	c	Yes		b	b			b	c	Borpathar Block	375
		c	786110	Yes	c	Yes	a	a	a	c	c	Yes	Yes	c	Yes	c	Sissiborgaon	376
c	a	c	786100	Yes	c	Yes	a	b	Yes	c	c	Yes	Yes	c	Yes	c	Sesuwani Pathar	377

Sr.No.	Name of village	Village connected to highways,village roads, banks & credit societies (If amenities available code -Yes is given, If not available within the village , the distance range code viz; a for < 5 Kms, b for 5-10 Kms and c for 10+ kms of nearest place where facility is available is given).											Availability of miscellaneous facilities (If available the distance range code viz; a for < 5 Kms, b for 5-10 Kms and c for 10+ kms of nearest place where facility is available is given).				
		Connected to national highway(NH)	Connected to state highway(SH)	Connected to major district road (MDR)	Connected to others district road	Pucca roads	Kutchcha roads	Water bounded macadam(WBM) roads	Navigable waterway (river/canal)(NW)	Footpaths (FP)	Commercial & Co-operative Banks	ATM	Agricultural Credit Societies	Self-Help Group (SHG)	Public distribution system (PDS) shop	Mandis / Regular market	Weekly Haat
1	2	68	69	70	71	72	73	74	75	76	77	78	79	80	81	82	83
345	Mechupathar	a	a	a	Yes	b	Yes	b	a	Yes	a	c	b	Yes	Yes	Yes	Yes
346	Kachari Gaon	a	Yes	Yes	Yes	b	Yes	b	a	Yes	a	c	b	Yes	Yes	a	Yes
347	Kulamua Kachari	a	a	a	Yes	b	Yes	b	a	Yes	a	c	b	Yes	Yes	Yes	Yes
348	Kulamua Gaon	a	Yes	a	Yes	b	Yes	b	Yes	Yes	a	c	b	Yes	a	a	a
349	Kulamua Bangali	a	Yes	Yes	Yes	Yes	Yes	Yes	a	Yes	c	c	c	a	a	b	a
350	Mishing Pur	Yes	a	Yes	Yes	b	Yes	a	a	Yes	c	c	c	Yes	Yes	a	Yes
351	Member Chuk	a	Yes	a	Yes	b	Yes	a	c	Yes	b	c	b	Yes	Yes	a	Yes
352	Balikata Miri Pathar	b	a	a	a	a	Yes	a	a	Yes	a	b	a	Yes	a	a	b
353	No.7 Borgayadeori																
354	No.6 Borgayadeori	a	Yes	a	Yes	b	Yes	a	a	Yes	b	c	c	Yes	Yes	c	Yes
355	Jungaon Miri Pathar																
356	No.3 Borgayadeori																
357	Jon Gaon Nepali	a	a	a	Yes	b	a	a	a	Yes	b	c	c	a	a	c	a
358	No.2 Borgayadeori	a	a	a	Yes	a	Yes	a	a	Yes	a	c	a	Yes	Yes	a	Yes
359	Akajan Bangali	Yes	Yes	Yes	Yes	b	Yes	a	a	Yes	a	c	c	Yes	Yes	Yes	Yes
360	Akajan Jongaon	a	a	a	Yes	b	Yes	a	a	Yes	c	c	c	a	a	a	b
361	Akajan Miri	Yes	a	a	Yes	b	Yes	Yes	a	Yes	a	c	a	Yes	Yes	a	Yes
362	Bormuria Deori	a	a	a	Yes	b	Yes	a	a	Yes	c	c	c	Yes	a	b	b
363	Dablang Miri Pathar	a	a	a	a	a	Yes	a	c	Yes	c	c	c	Yes	a	c	b
364	Chila Khagori	Yes	Yes	Yes	Yes	b	Yes	a	c	Yes	c	c	c	Yes	a	a	b
365	Mechu Asomia	a	a	a	Yes	b	Yes	a	c	Yes	a	c	c	Yes	a	a	b
366	Gelua Miri Pathar	a	Yes	Yes	Yes	b	Yes	a	c	Yes	a	c	c	Yes	Yes	a	Yes
367	Gelua Asomiya	Yes	Yes	Yes	Yes	b	Yes	a	c	Yes	a	c	c	a	a	a	b
368	Mechu Gaon	a	a	Yes	Yes	b	Yes	a	c	Yes	c	c	c	a	a	a	b
369	Chowkhamting Gaon	Yes	a	c	Yes	b	Yes	a	c	Yes	c	c	c	a	a	a	b
370	Pukia Pathar	Yes	Yes	c	Yes	b	Yes	a	c	Yes	c	c	c	Yes	a	a	b
371	Takowbari Gaon	Yes	b	c	Yes	b	Yes	a	c	Yes	c	c	c	Yes	Yes	a	Yes
372	Bhebeli Gaon	a	b	c	Yes	b	Yes	a	a	Yes	a	c	c	Yes	Yes	a	Yes
373	Lalung Gaon	Yes	c	a	Yes	b	Yes	c	c	Yes	b	c	c	Yes	a	a	a
374	Bhebeli Na-Gaon	a	a	c	Yes	b	Yes	a	a	Yes	b	c	c	a	a	b	b
375	Borpathar Block	Yes	b	c	Yes	b	Yes	a	a	Yes	c	c	c	Yes	a	c	c
376	Sissiborgaon	a	a	c	Yes	b	Yes	a	Yes	Yes	b	c	c	Yes	Yes	c	Yes
377	Sesuwani Pathar	Yes	a	c	Yes	b	Yes	Yes	c	Yes	c	c	c	Yes	a	c	a

ous facilities (If amenities available code -Yes is given, If not available within the village ,
z; a for < 5 Kms, b for 5-10 Kms and c for 10+ kms of nearest place where facility is

84	85	86	87	88	89	90	91	92	93	94	95	96	97	Name of village	Sr.No.
a	a	Yes	a	a	c	a	a	a	b	b	a	a	a	Mechupathar	345
a	b	Yes	a	a	c	a	a	a	b	b	a	Yes	a	Kachari Gaon	346
a	b	Yes	a	a	c	a	a	a	b	b	a	a	a	Kulamua Kachari	347
a	b	Yes	b	Yes	a	a	a	a	c	c	a	Yes	a	Kulamua Gaon	348
b	b	Yes	b	Yes	b	Yes	b	b	b	c	Yes	Yes	c	Kulamua Bangali	349
b	c	Yes	b	a	b	b	b	b	b	c	Yes	b	c	Mishing Pur	350
b	c	Yes	c	Yes	b	b	b	b	b	c	Yes	b	c	Member Chuk	351
c	c	Yes	a	a	b	b	b	b	b	c	b	b	b	Balikata Miri Pathar	352
														No.7 Borgayadeori	353
b	c	Yes	a	a	b	b	b	b	b	c	b	b	b	No.6 Borgayadeori	354
														Jungaon Miri Pathar	355
														No.3 Borgayadeori	356
b	b	a	a	a	b	b	b	b	b	c	b	b	b	Jon Gaon Nepali	357
b	c	a	a	a	b	b	b	b	b	c	a	b	c	No.2 Borgayadeori	358
a	b	Yes	a	a	a	a	a	a	a	c	Yes	Yes	c	Akajan Bangali	359
b	b	Yes	b	a	b	b	b	b	b	c	Yes	b	c	Akajan Jongaon	360
a	a	Yes	Yes	Yes	a	Yes	a	a	a	c	Yes	Yes	c	Akajan Miri	361
b	c	Yes	b	a	b	b	b	a	b	c	Yes	b	b	Bormuria Deori	362
b	b	a	b	a	b	b	b	b	b	c	b	b	b	Dablang Miri Pathar	363
b	a	Yes	b	a	b	b	b	b	b	c	b	Yes	b	Chila Khagori	364
b	a	Yes	b	Yes	b	b	b	b	b	c	b	b	a	Mechu Asomia	365
b	b	Yes	b	Yes	b	b	b	b	b	c	b	Yes	c	Gelua Miri Pathar	366
b	a	a	b	Yes	c	c	b	b	b	c	b	b	b	Gelua Asomiya	367
b	b	Yes	b	Yes	c	c	a	b	b	c	b	Yes	a	Mechu Gaon	368
c	Yes	Yes	b	Yes	c	c	Yes	c	c	c	a	Yes	a	Chowkhamting Gaon	369
c	Yes	Yes	b	a	c	c	a	c	c	c	Yes	c	Yes	Pukia Pathar	370
c	a	Yes	b	a	c	c	a	c	c	c	Yes	c	c	Takowbari Gaon	371
c	Yes	Yes	b	Yes	c	c	b	c	c	c	Yes	Yes	b	Bhebeli Gaon	372
c	a	Yes	b	Yes	a	a	a	a	a	a	a	Yes	c	Lalung Gaon	373
c	a	Yes	b	a	c	c	a	c	c	c	Yes	c	a	Bhebeli Na-Gaon	374
c	Yes	Yes	b	a	c	c	a	c	c	c	Yes	c	c	Borpathar Block	375
c	Yes	Yes	b	Yes	c	c	Yes	c	c	c	Yes	Yes	a	Sissiborgaon	376
c	b	Yes	b	Yes	c	Yes	a	c	c	c	Yes	Yes	a	Sesuwani Pathar	377

Sr.No.	Name of village	Availability of electricity (Yes/No)				Land Use								
						Nearest Town		Area under different types of land use (in hectares rounded up to one decimal place)						
		Power Supply for Domestic Use (ED)	Power Supply for Agricultural Use (EAG)	Power Supply for Commercial Use (EC)	Power Supply for All Uses (EA)	Name	Distance range code i.e. a for < 5 Kms, b for 5-10 Kms and c for 10+ kms .	Forests	Area under Non-agricultural Uses	Barren and Un-cultivable land	Permanent Pastures and Other Grazing Lands	Land Under Miscellaneous Tree Crops etc.	Culturable Waste Land	
1	2	98	99	100	101	102	103	104	105	106	107	108	109	
345	Mechupathar	Yes	No	No	No	SILAPATHAR	a	0	0	0	0	0	0	
346	Kachari Gaon	Yes	No	No	No	SILAPATHAR	a	0	13	0	0	0	0	
347	Kulamua Kachari	No	No	No	No	SILAPATHAR	a	0	8	0	0	0	0	
348	Kulamua Gaon	Yes	No	No	No	SILAPATHAR	a	0	22	0	0	0	0	
349	Kulamua Bangali	Yes	No	No	No	SILAPATHAR	b	0	120	0	0	0	0	
350	Mishing Pur	Yes	No	No	No	SILAPATHAR	b	0	0	0	14.4	0	0	
351	Member Chuk	Yes	No	No	No	SILAPATHAR	b	0	22.4	0	0	0	0	
352	Balikata Miri Pathar	No	No	No	No	SILAPATHAR	b	0	12.2	0	0	0	0	
353	No.7 Borgayadeori					SILAPATHAR	b	0	0	0	0	0	0	
354	No.6 Borgayadeori	Yes	No	No	No	SILAPATHAR	b	0	0	18.2	0	0	0	
355	Jungaon Miri Pathar							0	10	0	0	0	10	
356	No.3 Borgayadeori					SILAPATHAR	b	0	10	0	0	0	0	
357	Jon Gaon Nepali	Yes	No	No	No	SILAPATHAR	b	0	28.5	0	0	0	0	
358	No.2 Borgayadeori	No	No	No	No	SILAPATHAR	b	0	13	0	0	0	0	
359	Akajan Bangali	Yes	No	No	No	SILAPATHAR	a	0	58	0	0	0	0	
360	Akajan Jongaon	Yes	No	No	No	SILAPATHAR	b	0	24	0	0	0	0	
361	Akajan Miri	Yes	No	No	No	SILAPATHER	a	0	56.5	0	0	0	0	
362	Bormuria Deori	Yes	No	No	No	SILAPTHAR	b	0	23.2	0	0	0	0	
363	Dablang Miri Pathar	Yes	No	No	No	SILAPTHAR	b	0	0	0	0	0	0	
364	Chila Khagori	Yes	No	No	No	SILAPATHAR	b	0	5	0	0	0	0	
365	Mechu Asomia	Yes	No	No	No	SILAPATHAR	b	0	11.9	0	0	0	0	
366	Gelua Miri Pathar	Yes	No	No	No	SILAPATHAR	b	0	36	0	0	0	0	
367	Gelua Asomiya	Yes	No	No	No	SILAPATHAR	b	0	10.4	0	0	0	0	
368	Mechu Gaon	Yes	No	No	No	SILAPATHAR	b	0	3	0	0	0	0	
369	Chowkhamting Gaon	Yes	No	No	No	SILAPATHAR	c	0	27.1	0	0	0	20.2	
370	Pukia Pathar	Yes	No	No	No	SILAPATHAR	c	0	37.2	0	0	0	43.2	
371	Takowbari Gaon	Yes	No	No	No	SILAPATHAR	b	0	39.1	0	0	33	40.9	
372	Bhebeli Gaon	Yes	No	No	No	SILAPATHAR	c	0	20.1	0	0	0	16.4	
373	Lalung Gaon	Yes	No	No	No	DHEMAJI	c	0	8.2	0	0	0	0	
374	Bhebeli Na-Gaon	Yes	No	No	No	SILAPATHAR	c	0	9.2	0	0	0	3.4	
375	Borpathar Block	No	No	No	No	SILAPATHAR	c	0	26.1	0	0	0	0	
376	Sissiborgaon	Yes	No	No	No	SILAPATHER	c	0	17.2	0	0	0	13	
377	Sesuwani Pathar	Yes	No	No	No	SILAPATHER	c	0	13	0	0	0.8	6.7	

Land Use					Land Use					Name of three most important commodities manufactured			Name of Village	Serial Number
Area under different types of land use (in hectares rounded up to one decimal place)					Area irrigated by source (in hectare).					First	Second	Third		
Fallow lands other than current fallows	Current Fallows	Net Area Sown	Total Irrigated Land Area	Total Un-irrigated Land Area	Canals (C)	Wells/Tube-wells(W/TW)	Tanks/Lakes(T/L)	Water Falls(WF)	Others(O)					
110	111	112	113	114	115	116	117	118	119	120	121	122	2	1
0	0	22	0	22	0	0	0	0	0				Mechupathar	345
0	0	180.4	0	180.4	0	0	0	0	0				Kachari Gaon	346
0	0	153.8	0	153.8	0	0	0	0	0				Kulamua Kachari	347
0	0	102.5	0	102.5	0	0	0	0	0				Kulamua Gaon	348
0	0	50.1	0	50.1	0	0	0	0	0				Kulamua Bangali	349
0	0	10	0	10	0	0	0	0	0				Mishing Pur	350
0	0	60	0	60	0	0	0	0	0				Member Chuk	351
0	0	70	0	70	0	0	0	0	0				Balikata Miri Pathar	352
0	0	202.1	0	202.1	0	0	0	0	0				No.7 Borgayadeori	353
0	0	80.1	0	80.1	0	0	0	0	0				No.6 Borgayadeori	354
0	0	69	0	69	0	0	0	0	0				Jungaon Miri Pathar	355
0	0	49	0	49	0	0	0	0	0				No.3 Borgayadeori	356
0	0	90	0	90	0	0	0	0	0				Jon Gaon Nepali	357
0	0	100.4	0	100.4	0	0	0	0	0				No.2 Borgayadeori	358
0	0	60.6	0	60.6	0	0	0	0	0				Akajan Bangali	359
0	0	97.3	0	97.3	0	0	0	0	0				Akajan Jongaon	360
0	0	50	0	50	0	0	0	0	0				Akajan Miri	361
0	0	40.5	0	40.5	0	0	0	0	0				Bormuria Deori	362
0	0	89.5	0	89.5	0	0	0	0	0				Dablang Miri Pathar	363
0	0	30.6	0	30.6	0	0	0	0	0				Chila Khagori	364
0	0	120	0	120	0	0	0	0	0				Mechu Asomia	365
0	0	80.7	0	80.7	0	0	0	0	0				Gelua Miri Pathar	366
0	0	130.4	0	130.4	0	0	0	0	0				Gelua Asomiya	367
0	0	143	0	143	0	0	0	0	0				Mechu Gaon	368
0	0	48.2	0	48.2	0	0	0	0	0				Chowkhamting Gaon	369
0	0	78.2	0	78.2	0	0	0	0	0				Pukia Pathar	370
0	0	34.8	0	34.8	0	0	0	0	0				Takowbari Gaon	371
0	0	54	0	54	0	0	0	0	0				Bhebeli Gaon	372
0	0	54.8	0	54.8	0	0	0	0	0				Lalung Gaon	373
0	0	65.2	0	65.2	0	0	0	0	0				Bhebeli Na-Gaon	374
0	0	71.1	0	71.1	0	0	0	0	0				Borpathar Block	375
0	0	11.6	0	11.6	0	0	0	0	0				Sissiborgaon	376
0	111.4	0	0	0	0	0	0	0	0				Sesuwani Pathar	377

Sr.No.	Name of village	Location code no.	Total area of the village (in hectares rounded up to one decimal place)	Total population (2011 census)	Number of households (2011 census)	Number of educational amenities available. (If not available in the village, the distance range code viz; a for < 5 Kms, b for 5-10 kms, c for 10+ kms of nearest place where facility is available)									
						Pre-Primary school (PP)	Primary school (P)	Middle school (M)	Secondary School (S)	Senior Secondary school (SS)	Degree college of arts science & commerce (ASC)	Engineering college(EC)	Medical college (MC)	Management institute (MI)	
1	2	3	4	5	6	7	8	9	10	11	12	13	14	15	
378	Ayengia Patri	288941	128.8	1178	207	1	3	3	2	1	1	c	c	c	
379	Bormuria Chapori	288942	295.3	1777	285	a	2	1	1	a	b	c	c	c	
380	No.1 Borgoyadeori	288943	130.4	393	70	b	1	b	b	b	b	c	c	c	
381	No.1 Deorighat	288944	132	732	127	a	2	1	a	b	b	c	c	c	
382	No.1 Tangani Majgaon	288945	317.4	865	139	a	2	1	a	a	c	c	c	c	
383	Kandulijan Gaon	288946	95.1	0	0										
384	No.1 Garhmara Bali Jan	288947	120	0	0										
385	Dhunia Pukhuri	288948	52.4	31	7		b	a	a	a	c	c	c	c	
386	Chakamara	288949	158.6	1442	297	1	1	a	a	a	b	c	c	c	
387	Dablang Patri	288950	80.7	824	139	b	2	1	1	1	b	c	b	b	
388	Garhmara Gaon	288951	101.3	117	25	a	2		a	a	c	c	c	c	
389	Satula Chuk	288952	157.2	823	164	1	1	1	a	a	b	c	c	c	
390	Hela Jaree	288953	79.3	468	100	1	1	a	a	b	b	c	c	c	
391	Leteku Guri	288954	45.8	0	0										
392	No.2 Garhmara Balijan	288955	78	0	0										
393	Dighali Chapori	288956	42	99	16	b	a	a	a	a	a	c	c	c	
394	Dighali Gaon	288957	144	510	76	a	1	a	a	a	a	c	c	c	
395	Kulajan Pathar	288958	106.4	281	50	a	a	a	a	a	a	c	c	c	
396	Kulajan Gaon	288959	67.5	863	131	1	2	1	1	2	a	c	c	c	
397	No.2 Tangani Majgaon	288960	57	215	38	a	1	a	a	a	a	c	c	c	
398	No.2 Deori Ghat	288961	70.6	290	49	b	1	a	1	b	b	c	c	c	
399	Buri Suti Deori	288962	52.2	159	26	b	1	a	a	b	b	c	c	c	
400	Pamua Gaon	288963	106.4	522	82	b	1	1	a	b	b	c	c	c	
401	Chekaimukh Borghuli	288964	368.2	1920	289	a	2	2	1	1	a	c	c	c	
402	Chekaibali Na-Pam	288965	277.4	506	63		1	a	a	a	b	c	c	c	
403	No.3 Piyang Chapori	288966	120	466	67	a	1	a	a	a	a	c	c	c	
404	Udmara Block	288967	34.3	361	59	b	1	1	1	b	b	c	c	c	
405	Chumani Gaon	288968	57.6	666	128	1	2	1	a	a	1	c	c	c	
406	No.1 Udmara Block	288969	108.5	14	3	b	a	a	a	a	b	c	c	c	
407	No.1 Garhmara Bagicha Block	288970	101.3	498	101	b	1	1	b	b	c	c	c	c	
408	Rahdhala Pathar	288971	118.4	1157	220	a	1	2	1	a	a	c	c	c	
409	Garhmara Dalani	288972	43.6	9	2	b	a	a	b	b	c	c	c	c	
410	Garhmara Chaparibormukali Miri Pathar	288973	116.6	1655	286	a	3	2	a	a	c	c	c	c	

able within the for 5-10 Kms and c is given).					Number of Medical Amenities available. (If not available within the village , the distance range code viz; a for < 5 Kms, b for 5-10 Kms and c for 10+ kms of nearest place where facility is available is given).											Name of village	Sr.No.
Polytechnic (Pt)	Vocational training school /ITI	Non-formal training centre (NFTC)	Special school for disabled (SSD)	Others (specify)	Community health centre (CHC)	Primary health centre (PHC)	Primary health sub centre (PHS)	Maternity and child welfare centre (MCW)	T.B. clinic (TBC)	Hospital-allopathic (HA)	Hospital-alternative medicine (HO)	Dispensary (D)	Veterinary hospital (VH)	Mobile health clinic (MHC)	Family welfare centre (FWC)		
16	17	18	19	20	21	22	23	24	25	26	27	28	29	30	31	2	1
c	c	c	c		c	b	a	b	c	b	c	b	b	c	c		Ayengia Patri 378
c	c	c	c		c	b	l	c	c	c	c	b	c	c	c		Bormuria Chapori 379
c	c	c	c		c	b	a	c	c	c	c	b	c	c	c		No.1 Borgoyadeori 380
c	c	c	c		c	c	l	c	c	c	c	c	c	c	c		No.1 Deorighat 381
c	c	c	c		c	c	a	c	c	c	c	c	c	c	c		No.1 Tangani Majgaon 382
																	Kandulijan Gaon 383
					b												No.1 Garhmara Bali Jan 384
																	Dhunia Pukhuri 385
c	c	c	c		c	b	a	c	b	b	b	c	a	c	b		Chakamara 386
b	b	c	c		c	b	a	c	c	c	c	b	c	c	c		Dablang Patri 387
c	c	c	c		c	b	a	a	c	c	c	a	a	c	c		Garhmara Gaon 388
c	c	c	c		c	a	a	c	a	a	c	c	a	c	a		Satula Chuk 389
					b												Hela Jaree 390
																	Leteku Guri 391
																	No.2 Garhmara Balijan 392
c	c		c		c	b	a	b	b	b	b	b	b	c	c		Dighali Chapori 393
c	c		c		c	b	b	b	b	b	b	b	a	c	c		Dighali Gaon 394
c	c		c		c	b	a	b	b		b	a	b	c	c		Kulajan Pathar 395
c	c	c	c		c	b	a	b	b	b	b	a	b	c	c		Kulajan Gaon 396
c	c		c		c	c	a	c	c	c	c	a	b	c	c		No.2 Tangani Majgaon 397
c	c		c		c	c	a	c	c	c	c	a	c	c	c		No.2 Deori Ghat 398
c	c		c		c	c	a	c	c	c	c	a	c	c	c		Buri Suti Deori 399
c	c		c		c	c	a	c	c	c	c	a	c	c	c		Pamua Gaon 400
c	c		c		c	c	a	c	c	c	c	a	b	c	c		Chekaimukh Borghuli 401
					b	c	c	c	c	c	a	b	b		c		Chekaibali Na-Pam 402
c	c	a	c		c	c	a	c	c	c	c	b	b	c	c		No.3 Piyang Chapori 403
c	c		c		c	c	b	c	c	c	c	b	b	c	c		Udmara Block 404
c	c	c	c		c	b	a	c	b	b	c	c	b	c	b		Chumani Gaon 405
c	c		c		c	c	a	c	c	c		b	b	c	c		No.1 Udmara Block 406
c	c	c	c		c	b	b	c	b	b	b	b	b	c	c		No.1 Garhmara Bagicha Block 407
c	c	c	c		c	b	b	c	b	b	b	a	a	c	c		Rahdhala Pathar 408
c	c	c	c		c	b	a	c	b	b	b	b	b	c	c		Garhmara Dalani 409
c	c	c			c	b	a	c	b	b	b	a	a	c	c		Garhmara Chaparibormukali Miri Pathar 410

Sr.No.	Name of village	Number of Non-Government Medical Amenities available.							Availability of drinking water - Yes / No								Availability of toilet & others Yes / No			
		Charitable non Govt. hospital/Nursing home.	Medical practitioner with MBBS Degree	Medical practitioner with other degree	Medical practitioner with no degree	Traditional practitioner and faith healer .	Medicine Shop	Others	Tap water (Treated/Untreated)	Well water (Covered / Uncovered well)	Hand Pump	Tube wells / Bore well	Spring	River / Canal	Tank / Pond / Lake	Others	Community toilet including bath.	Community toilet excluding bath.	Rural sanitary mart or sanitary hardware outlet available near the village.	Community bio- gas or recycle of waste for productive use.
1	2	32	33	34	35	36	37	38	39	40	41	42	43	44	45	46	47	48	49	50
378	Ayengia Patri	0	0	0	0	0	1	0	Yes	Yes	Yes	Yes	No	No	No	No	No	No	No	No
379	Bormuria Chapori	0	0	0	0	0	1	0	No	Yes	Yes	Yes	No	No	No	No	No	No	No	No
380	No.1 Borgoyadeori	0	0	0	0	0	0	0	No	No	Yes	No	No	No	No	No	No	No	No	No
381	No.1 Deorighat	0	0	0	0	0	0	0	Yes	No	No	Yes	No	No	No	No	No	No	No	No
382	No.1 Tangani Majgaon	0	0	0	0	0	0	0	No	No	Yes	Yes	No	No	No	No	No	No	No	No
383	Kandulijan Gaon																			
384	No.1 Garhmara Bali Jan																			
385	Dhunia Pukhuri	0	0	0	0	0	0	0	No	Yes	Yes	No	No	No	No	No	No	No	No	No
386	Chakamara	0	0	0	0	0	1	0	Yes	Yes	Yes	Yes	No	No	Yes	Yes	No	No	No	No
387	Dablang Patri	0	0	0	0	0	0	0	Yes	No	No	Yes	No	No	No	No	No	No	No	No
388	Garhmara Gaon	0	0	0	0	0	0	0	Yes	No	Yes	Yes	No	Yes	No	No	No	No	No	No
389	Satula Chuk	0	0	0	0	0	0	0	Yes	Yes	Yes	Yes	No	No	Yes	No	No	No	No	No
390	Hela Jaree	0	0	0	0	0	0	0	No	Yes	Yes	No	No	Yes	No	No	No	No	No	No
391	Leteku Guri																			
392	No.2 Garhmara Baliyan																			
393	Dighali Chapori	0	0	0	0	0	0	0	No	No	Yes	Yes	No	No	No	No	No	No	Yes	No
394	Dighali Gaon	0	2	2	2	2	2	0	Yes	Yes	No	Yes	No	No	No	No	No	No	Yes	No
395	Kulajan Pathar	0	2	2	2	2	2	2	No	No	No	Yes	No	No	No	No	No	No	Yes	No
396	Kulajan Gaon	0	2	2	2	2	2	0	Yes	No	No	Yes	No	No	No	No	No	No	Yes	No
397	No.2 Tangani Majgaon	0	0	0	0	0	0	0	Yes	No	Yes	Yes	No	No	No	No	No	No	Yes	No
398	No.2 Deori Ghat	0	0	0	0	0	0	0	No	No	No	Yes	No	No	No	No	No	No	Yes	No
399	Buri Suti Deori	0	0	0	0	0	0	0	No	No	Yes	Yes	No	No	No	No	No	No	Yes	No
400	Pamua Gaon	0	0	0	0	0	0	0	No	Yes	No	Yes	No	No	No	No	No	No	Yes	No
401	Chekaimukh Borghuli	0	0	0	0	0	1	0	No	No	Yes	Yes	No	No	No	No	No	No	Yes	No
402	Chekaibali Na-Pam	0	0	0	0	0	0	0	No	No	No	Yes	No	No	No	No	No	No	No	No
403	No.3 Piyang Chapori	0	0	0	0	0	0	0	No	No	No	Yes	No	No	No	No	No	No	Yes	No
404	Udmara Block	0	0	0	0	0	0	0	Yes	No	Yes	Yes	No	No	No	No	No	No	Yes	No
405	Chumani Gaon	0	0	0	0	0	0	0	No	Yes	Yes	Yes	No	No	No	No	No	No	No	No
406	No.1 Udmara Block	0	2	2	2	2	2	0	No	No	No	Yes	No	No	No	No	No	No	Yes	No
407	No.1 Garhmara Bagicha Block	1	0	0	0	0	0	0	No	No	No	Yes	No	Yes	No	No	No	No	No	No
408	Rahdhala Pathar	0	2	2	2	2	2	2	Yes	Yes	Yes	Yes	No	Yes	Yes	No	No	No	No	No
409	Garhmara Dalani	0	0	0	0	0	0	0	No	No	No	No	No	Yes	No	No	No	No	No	No
410	Garhmara Chaparibormukali Miri Pathar	0	0	0	0	0	1	0	Yes	Yes	Yes	Yes	No	No	No	No	No	No	No	No

Communication and transport facilities (If amenities available code -Yes is given except for Village Pin Code ,If not available within the village , the distance range code viz; a for < 5 Kms, b for 5-10 Kms and c for 10+ kms of nearest place where facility is available is given).																	Name of village	Sr.No.
Post office(PO)	Sub post office (SPO)	Post & Telegraph office (P&TO)	Village Pin Code	Telephones (Land lines)	Public call office (PCO)	Mobile phone coverage	Internet cafes/ Common service centre (CSC)	Private courier facility	Bus service (Public & Private)	Railway stations	Auto/Modified Autos	Taxis and Vans	Tractors	Cycle-pulled rickshaws(Manual & Machine driven)	Carts driven by animals	Sea /River ferry service		
51	52	53	54	55	56	57	58	59	60	61	62	63	64	65	66	67	2	
c	a	b	786110	c	c	Yes	b	b	Yes	b	Yes	Yes	a	Yes	a	c	Ayengia Patri	378
b	a	b		b	b	Yes	b	b	Yes	b	Yes	Yes	b	b	c	c	Bormuria Chapori	379
b	a	b		b	b	Yes	b	a	a	b	b	b	b	b	Yes	c	No.1 Borgoyadeori	380
c	a	c		c	a	c	c	c	b	c	b	b	b	b	c	c	No.1 Deorighat	381
c	a	c		c	a	Yes	c	b	Yes	c	Yes	Yes	Yes	c	c	c	No.1 Tangani Majgaon	382
																	Kandulijan Gaon	383
																	No.1 Garhmara Bali Jan	384
				a	a	c	b	c	b		b	b			b	c	Dhunia Pukhuri	385
a	b	c	786110	a	a	Yes	a	a	a	a	c	Yes	Yes	c	Yes	c	Chakamara	386
a	a	b		b	b	Yes	b	b	Yes	b	b	b	Yes	c	Yes	c	Dablang Patri	387
c	a	a	786110	c	c	Yes	c	c	c	c	c	c	c	c	a	c	Garhmara Gaon	388
c	a	c	786110	a	a	Yes	a	a	a	c	c	Yes	Yes	c	Yes	c	Satula Chuk	389
				a	b	c	a	c	b		b	b			b	c	Hela Jaree	390
																	Leteku Guri	391
																	No.2 Garhmara Balijan	392
c	a	b	786110	b	b	c	a	b	a	a	b	a	b	b	a	b	Dighali Chapori	393
c	a	b	786110	b	b	Yes	a	b	Yes	b	b	a	b	b	b	b	Dighali Gaon	394
c	a	b	786110	b	b	Yes	a	b	a	b	b	a	b	c	b	c	Kulajan Pathar	395
	a	b	786110	b	a	Yes	a	b	Yes	b	b	Yes	b	b	b	c	Kulajan Gaon	396
b	a	c	786110	c	c	Yes	a	c	a	c	c	a	c	a	b	b	No.2 Tangani Majgaon	397
c	b	c	786110	c	c	b	b	c	Yes	c	c	Yes	c	c	a	a	No.2 Deori Ghat	398
	b	c	786110	c	c	b	b	c	b	c	c	Yes	c	c	b	a	Buri Suti Deori	399
b	b	c	786110	c	c	b	b	c	Yes	c	c	Yes	c	c	a	a	Pamua Gaon	400
c	a	c	787059	c	c	Yes	b	c	Yes	c	c	a	c	c	b	a	Chekaimukh Borghuli	401
c	a	c		c	c	b	b	c	Yes	c	c	a	c	c	a	b	Chekaibali Na-Pam	402
c	a	c	786110	c	c	b	b	c	a	c	c	Yes	c	c	a	b	No.3 Piyang Chapori	403
c	b	c	786110	c	c	a	a	c	a	c	c	a	c	c	a	b	Udmara Block	404
c	a	c	786110	a	a	Yes	b	a	a	c	c	a	a	a	Yes	c	Chumani Gaon	405
c	c	c	786110	c	c	a	a	c	a	c	c	a	b	c	a	b	No.1 Udmara Block	406
c	b	c	786110	c	c	a	c	c	c	c	c	c	c	c	a	c	No.1 Garhmara Bagicha Block	407
c	a	c	786110	c	c	a	c	c	Yes	c	Yes	Yes	Yes	Yes	a	c	Rahdhala Pathar	408
c	b	c	786110	c	c	a	c	c	c	c	c	c	c	b	a	c	Garhmara Dalani	409
c	c	c		c	c	Yes	a	c	Yes	c	c	a	a	Yes	a	c	Garhmara Chaparibormukali Miri Pathar	410

Sr.No.	Name of village	Village connected to highways,village roads, banks & credit societies (If amenities available code -Yes is given, If not available within the village , the distance range code viz; a for < 5 Kms, b for 5-10 Kms and c for 10+ kms of nearest place where facility is available is given).												Availability of miscellaneous facilities (If available the distance range code viz; a for < 5 Kms, b for 5-10 Kms and c for 10+ kms of nearest place where facility is available is given).			
		Connected to national highway(NH)	Connected to state highway(SH)	Connected to major district road (MDR)	Connected to others district road	Pucca roads	Kutchcha roads	Water bounded macadam(WBM) roads	Navigable waterway (river/canal)(NW)	Footpaths (FP)	Commercial & Co-operative Banks	ATM	Agricultural Credit Societies	Self-Help Group (SHG)	Public distribution system (PDS) shop	Mandis / Regular market	Weekly Haat
1	2	68	69	70	71	72	73	74	75	76	77	78	79	80	81	82	83
378	Ayengia Patri	Yes	Yes	Yes	Yes	b	Yes	Yes	a	Yes	c	c	c	Yes	a	b	b
379	Bormuria Chapori	Yes	Yes	Yes	Yes	Yes	Yes	Yes	a	Yes	b	c	c	a	a	a	a
380	No.1 Borgoyadeori	a	a	a	Yes	a	Yes	a	a	Yes	c	c	c	a	a	c	b
381	No.1 Deorighat	b	Yes	b	Yes	b	Yes	b	b	Yes	b	c	c	Yes	a	c	b
382	No.1 Tangani Majgaon	Yes	Yes	c	Yes	b	Yes	b	b	Yes	c	c	c	Yes	Yes	a	Yes
383	Kandulijan Gaon																
384	No.1 Garhmara Bali Jan																
385	Dhunia Pukhuri	Yes	b	c	a	b	Yes	b	c	a	b	c	b	Yes	Yes	b	Yes
386	Chakamara	a	a	c	Yes	b	Yes	Yes	c	Yes	c	c	c	Yes	Yes	b	b
387	Dablang Patri	Yes	Yes	Yes	Yes	b	Yes	b	a	Yes	c	c	c	a	a	b	a
388	Garhmara Gaon	a	c	c	Yes	b	a	c	a	Yes	c	c	c	Yes	a	c	a
389	Satula Chuk	a	Yes	c	Yes	b	Yes	c	c	Yes	b	c	c	Yes	Yes	b	Yes
390	Hela Jaree	Yes	b	c	Yes	b	Yes	c	c	Yes	a	c	c	Yes	a	Yes	c
391	Leteku Guri																
392	No.2 Garhmara Baliyan																
393	Dighali Chapori	a	a	b	a	b	Yes	c	b	Yes	b	c	c	Yes	a	b	b
394	Dighali Gaon	a	a	Yes	Yes	b	Yes	a	b	Yes	b	c	c	a	a	b	b
395	Kulajan Pathar	a	a	a	Yes	b	Yes	a	a	Yes	b	c	c	Yes	Yes	b	Yes
396	Kulajan Gaon	a	Yes	Yes	Yes	b	Yes	a	a	Yes	b	c	c	Yes	Yes	b	Yes
397	No.2 Tangani Majgaon	a	Yes	a	Yes	b	Yes	a	Yes	Yes	b	c	c	a	a	b	b
398	No.2 Deori Ghat	b	b	Yes	Yes	b	Yes	a	a	Yes	b	c	c	a	a	b	c
399	Buri Suti Deori	b	a	a	Yes	b	a	a	Yes	Yes	b	c	c	Yes	Yes	b	Yes
400	Pamua Gaon	b	Yes	Yes	Yes	b	Yes	a	Yes	Yes	c	c	c	a	a	c	a
401	Chekaimukh Borghuli	a	a	Yes	Yes	a	Yes	Yes	a	Yes	c	c	c	a	a	c	c
402	Chekaibali Na-Pam	b	a	Yes	Yes	a	Yes	a	Yes	Yes	b	c	c	a	a	b	b
403	No.3 Piyang Chapori	a	Yes	a	Yes	b	Yes	a	Yes	Yes	b	c	b	Yes	Yes	a	Yes
404	Udmara Block	a	a	a	Yes	b	Yes	a	a	Yes	b	c	b	Yes	Yes	a	Yes
405	Chumani Gaon	a	b	c	Yes	b	Yes	c	c	Yes	b	c	c	a	a	b	a
406	No.1 Udmara Block	a	a	a	a	b	a	b	a	Yes	b	c	c	Yes	Yes	b	Yes
407	No.1 Garhmara Bagicha Block	b	b	b	Yes	b	Yes	b	a	Yes	b	c	c	Yes	Yes	b	Yes
408	Rahdhala Pathar	a	a	Yes	Yes	b	Yes	Yes	a	Yes	b	c	c	Yes	Yes	b	a
409	Garhmara Dalani	b	b	b	a	a	a	b	b	Yes	b	c	c	Yes	a	b	a
410	Garhmara Chaparibormukali Miri Pathar	a	a	Yes	Yes	Yes	Yes	Yes	b	Yes	b	c	c	a	a	b	b

ous facilities (If amenities available code -Yes is given, If not available within the village , z; a for < 5 Kms, b for 5-10 Kms and c for 10+ kms of nearest place where facility is

Agricultural marketing society	Integrated Child Development Scheme (Nutritional Centres)	Anganwadi Centre (Nutritional Centres)	Others (Nutritional Centres)	ASHA (Accredited Social Health Activist)	Community centre with/without TV	Sports Field,	Sports Club / Recreation Centre	Cinema / Video Hall	Public Library	Public Reading Room	Newspaper Supply	Assembly Polling station	Birth & Death Registration Office	Name of village	Sr.No.
84	85	86	87	88	89	90	91	92	93	94	95	96	97	2	1
b	a	Yes	b	Yes	a	Yes	b	b	c	c	Yes	Yes	a	Ayengia Patri	378
b	c	Yes	Yes	Yes	b	Yes	b	a	b	c	Yes	Yes	c	Bormuria Chapori	379
b	c	a	b	a	b	b	b	b	b	c	a	b	c	No.1 Borgoyadeori	380
c	b	Yes	b	Yes	c	c	c	b	c	c	a	Yes	c	No.1 Deorighat	381
c	b	Yes	b	Yes	c	Yes	c	c	c	c	a	Yes	c	No.1 Tangani Majgaon	382
														Kandulijan Gaon	383
														No.1 Garhmara Bali Jan	384
c	b	a	b	a	c	c	a	c	c	c	a	c	b	Dhunia Pukhuri	385
c	Yes	Yes	b	Yes	c	Yes	a	c	c	c	Yes	Yes	c	Chakamara	386
b	b	Yes	Yes	Yes	b	Yes	b	b	b	c	b	Yes	b	Dablang Patri	387
c	a	Yes	Yes	a	c	c	c	c	c	c	c	c	c	Garhmara Gaon	388
a	Yes	Yes	b	Yes	c	Yes	c	c	c	c	Yes	Yes	a	Satula Chuk	389
a	Yes	Yes	b	Yes	c	b	b	b	c	c	Yes	c	b	Hela Jaree	390
														Leteku Guri	391
														No.2 Garhmara Balijan	392
a	b	a	a	a	c	b	b	b	c	c	b	b	c	Dighali Chapori	393
a	a	Yes	a	Yes	c	b	b	b	c	c	a	Yes	b	Dighali Gaon	394
a	b	a	Yes	a	c	b	b	b	c	c	a	b	c	Kulajan Pathar	395
c	b	Yes	a	Yes	c	Yes	b	b	c	c	a	Yes	c	Kulajan Gaon	396
c	b	Yes	a	a	c	c	c	a	c	c	a	c	c	No.2 Tangani Majgaon	397
c	c	Yes	a	a	c	c	c	c	c	c	b	Yes	c	No.2 Deori Ghat	398
c	c	Yes	a	a	c	c	c	c	c	c	b	c	c	Buri Suti Deori	399
Yes	c	Yes	a	Yes	c	c	c	c	c	c	b	Yes	c	Pamua Gaon	400
c	c	Yes	a	Yes	Yes	Yes	c	a	c	c	a	Yes	c	Chekaimukh Borghuli	401
c	c	Yes	a	Yes	c	c	c	c	c	c	a	c	c	Chekaibali Na-Pam	402
c	b	a	a	Yes	a	c	c	a	c	c	a	c	c	No.3 Piyang Chapori	403
c	b	Yes	a	a	c	c	c	b	c	c	b	c	b	Udmara Block	404
c	Yes	Yes	a	Yes	c	c	a	c	c	c	Yes	Yes	b	Chumani Gaon	405
c	a	a	a	a	c	c	c	b	c	c	a	c	c	No.1 Udmara Block	406
c	b	Yes	a	Yes	c	c	c	c	c	c	c	c	c	No.1 Garhmara Bagicha Block	407
c	a	Yes	a	Yes	c	Yes	c	c	c	c	c	Yes	c	Rahdhala Pathar	408
c	b	a	a	a	c	c	c	c	c	c	c	c	c	Garhmara Dalani	409
c	c	Yes	a	Yes	c	Yes	c	c	c	c	c	Yes	c	Garhmara Chaparibormukali Miri Pathar	410

Sr.No.	Name of village	Availability of electricity (Yes/No)				Land Use								
						Nearest Town		Area under different types of land use (in hectares rounded up to one decimal place)						
		Power Supply for Domestic Use (ED)	Power Supply for Agricultural Use (EAG)	Power Supply for Commercial Use (EC)	Power Supply for All Uses (EA)	Name	Distance range code i.e. a for < 5 Kms, b for 5-10 Kms and c for 10+ kms .	Forests	Area under Non-agricultural Uses	Barren and Un-cultivable land	Permanent Pastures and Other Grazing Lands	Land Under Miscellaneous Tree Crops etc.	Culturable Waste Land	
1	2	98	99	100	101	102	103	104	105	106	107	108	109	
378	Ayengia Patri	Yes	No	No	No	SILAPATHER	b	0	20.5	0	0	0	0	0
379	Bormuria Chapori	Yes	No	No	No	SILAPATHAR	b	0	96.3	0	0	0	0	0
380	No.1 Borgoyadeori	Yes	No	No	No	SILAPATHAR	b	0	10.4	0	0	0	0	0
381	No.1 Deorighat	No	No	No	No	SILAPATHAR	c	0	31	0	0	0	0	0
382	No.1 Tangani Majgaon	Yes	No	No	No	SILAPATHAR	c	0	17.1	0	0	0	0	0
383	Kandulijan Gaon					SILAPATHAR	b	0	10.1	0	0	0	0	0
384	No.1 Garhmara Bali Jan					SILAPATHAR	c	0	0	0	0	0	0	0
385	Dhunia Pukhuri	Yes	No	No	No			0	0	0	0	0	0	0
386	Chakamara	Yes	No	No	No	SILAPATHAR	c	0	40.1	0	0	0	0	31.2
387	Dablang Patri	Yes	No	No	No	SILAPATHAR	b	0	30.3	0	0	0	0	0
388	Garhmara Gaon	Yes	No	No	No	SILAPATHAR	c	0	30	0	0	0	0	0
389	Satula Chuk	Yes	No	No	No	SILAPATHAR	c	0	36.2	0	0	0	0	44.3
390	Hela Jaree	Yes	No	No	No	SILAPATHAR	c	0	0	0	0	0	0	0
391	Leteku Guri							0	0	0	0	0	0	0
392	No.2 Garhmara Balijan					SILAPATHAR	c	0	0	0	0	0	0	0
393	Dighali Chapori	No	No	No	No	SILAPATHAR	b	0	7	0	0	0	0	0
394	Dighali Gaon	Yes	No	No	No	SILAPATHAR	b	0	10	0	0	0	0	0
395	Kulajan Pathar	Yes	No	No	No	SILAPATHAR	b	0	15.2	0	0	0	0	0
396	Kulajan Gaon	Yes	No	No	No	SILAPATHAR	b	0	22.3	0	0	0	0	0
397	No.2 Tangani Majgaon	Yes	No	No	No	SILAPATHAR	c	0	2	0	0	0	0	0
398	No.2 Deori Ghat	No	No	No	No	SILAPATHAR	c	0	8.1	0	0	0	0	0
399	Buri Suti Deori	No	No	No	No	SILAPATHAR	c	0	4.1	0	0	0	0	0
400	Pamua Gaon	No	No	No	No	SILAPATHAR	c	0	5.2	0	25.3	0	0	0
401	Chekaimukh Borghuli	No	No	Yes	No	SILAPATHAR	c	0	11.1	0	0	0	0	0
402	Chekaibali Na-Pam	No	No	No	No			0	0	0	0	0	0	0
403	No.3 Piyang Chapori	No	No	No	No	SILAPATHAR	c	0	18	0	0	0	0	0
404	Udmara Block	No	No	No	No	SILAPATHAR	c	0	0	4	0	0	0	0
405	Chumani Gaon	Yes	No	No	No	SILAPATHAR	c	0	11.2	0	0	0	0	8.2
406	No.1 Udmara Block	No	No	No	No	SILAPATHAR	c	0	2	0	0	0	0	0
407	No.1 Garhmara Bagicha Block	Yes	No	No	No	SILAPATHAR	c	0	35.1	0	0	0	0	0
408	Rahdhala Pathar	Yes	No	No	No	SILAPATHAR	c	0	37.9	0	0	0	0	0
409	Garhmara Dalani	No	No	No	No	SILAPATHAR	c	0	17	0	0	0	0	0
410	Garhmara Chaparibormukali Miri Pathar	Yes	No	No	No			0	39.2	0	0	0	0	0

Land Use					Land Use					Name of three most important commodities manufactured			Name of Village	Serial Number
Area under different types of land use (in hectares rounded up to one decimal place)					Area irrigated by source (in hectare).					First	Second	Third		
Fallow lands other than current fallows	Current Fallows	Net Area Sown	Total Irrigated Land Area	Total Un-irrigated Land Area	Canals (C)	Wells/Tube-wells(W/TW)	Tanks/Lakes(T/L)	Water Falls(WF)	Others(O)					
110	111	112	113	114	115	116	117	118	119	120	121	122	2	1
0	0	108.2	0	108.2	0	0	0	0	0				Ayengia Patri	378
0	0	199	0	199	0	0	0	0	0				Bormuria Chapori	379
0	0	120	0	120	0	0	0	0	0				No.1 Borgoyadeori	380
0	0	101	0	101	0	0	0	0	0				No.1 Deorighat	381
0	0	300.3	0	300.3	0	0	0	0	0				No.1 Tangani Majgaon	382
0	0	85	0	85	0	0	0	0	0				Kandulijan Gaon	383
0	0	120	0	120	0	0	0	0	0				No.1 Garhmara Bali Jan	384
0	0	52.4	0	52.4	0	0	0	0	0				Dhunia Pukhuri	385
0	0	87.3	0	87.3	0	0	0	0	0				Chakamara	386
0	0	50.4	0	50.4	0	0	0	0	0				Dablang Patri	387
0	0	71.3	0	71.3	0	0	0	0	0				Garhmara Gaon	388
0	0	76.8	0	76.8	0	0	0	0	0				Satula Chuk	389
0	0	79.3	0	79.3	0	0	0	0	0				Hela Jaree	390
0	0	45.8	0	45.8	0	0	0	0	0				Leteku Guri	391
0	0	78	0	78	0	0	0	0	0				No.2 Garhmara Balijan	392
0	0	35	0	35	0	0	0	0	0				Dighali Chapori	393
0	0	134	0	134	0	0	0	0	0				Dighali Gaon	394
0	0	91.2	0	91.2	0	0	0	0	0				Kulajan Pathar	395
0	0	45.2	0	45.2	0	0	0	0	0				Kulajan Gaon	396
0	0	55	0	55	0	0	0	0	0				No.2 Tangani Majgaon	397
0	0	62.4	0	62.4	0	0	0	0	0				No.2 Deori Ghat	398
0	0	48.1	0	48.1	0	0	0	0	0				Buri Suti Deori	399
0	0	76	0	76	0	0	0	0	0				Pamua Gaon	400
0	0	357.1	0	357.1	0	0	0	0	0				Chekaimukh Borghuli	401
0	0	277.4	0	277.4	0	0	0	0	0				Chekaibali Na-Pam	402
0	102	0	0	0	0	0	0	0	0				No.3 Piyang Chapori	403
0	0	30.3	0	30.3	0	0	0	0	0				Udmara Block	404
0	0	38.3	0	38.3	0	0	0	0	0				Chumani Gaon	405
0	0	106.4	0	106.4	0	0	0	0	0				No.1 Udmara Block	406
0	0	66.2	0	66.2	0	0	0	0	0				No.1 Garhmara Bagicha Block	407
0	0	80.5	0	80.5	0	0	0	0	0				Rahdhala Pathar	408
0	0	26.6	0	26.6	0	0	0	0	0				Garhmara Dalani	409
0	0	77.5	0	77.5	0	0	0	0	0				Garhmara Chaparibormukali Miri Pathar	410

Sr.No.	Name of village	Location code no.	Total area of the village (in hectares rounded up to one decimal place)	Total population (2011 census)	Number of households (2011 census)	Number of educational amenities available. (If not available in the village, the distance range code viz; a for < 5 Kms, b for 5-10 kms, c for 10+ kms of nearest place where facility is available)									
						Pre-Primary school (PP)	Primary school (P)	Middle school (M)	Secondary School (S)	Senior Secondary school (SS)	Degree college of arts science & commerce (ASC)	Engineering college(EC)	Medical college (MC)	Management institute (MI)	
1	2	3	4	5	6	7	8	9	10	11	12	13	14	15	
411	Dhunaguri Borgaya Deori	288974	86.9	787	115	b	1	1	a	b	c	c	c	c	
412	No.2 Garhmara Bagicha	288975	78	430	79	c	1	1	1	a	c	c	c	c	
413	Borchelek Gaon	288976	177.2	683	106	b	2	1	a	a	b	c	c	c	
414	Piyang Gaon	288977	110.5	985	136	b	1	1	1	b	b	c	c	c	
415	No.2 Chekai Majgaon	288978	81	462	71	c	1	a	a	a	c	c	c	c	
416	Abarali Gaon	288979	93	296	41	b	1	a	a	a	a	c	c	c	
417	Belong Chekai Chuk	288980	66.5	448	61	a	2		a	a	a	c	c	c	
418	No.1 Sunari Ghat	288981	60.4	584	90	b	1	1	a	b	b	c	c	c	
419	No.1 Chekai Majgaon	288982	160.5	1117	163	c	2	1	a	a	c	c	c	c	
420	No.2 Namgharia	288983	83.7	684	105	c	1	a	a	a	c	c	c	c	
421	Sitalmari	288984	121	364	59	b	2		a	b	b	c	c	c	
422	No.1 Tangani Bormukali	288985	229	0	0										
423	Dhunaguri	288986	162.2	678	129	b	1	a	a	b	c	c	c	c	
424	No.2 Bangalmari	288987	15.4	387	77	c	1	1	1	c	c	c	c	c	
425	Bangalmari Gaon	288988	74.1	243	56	c	1	2	c	c	c	c	c	c	
426	Raghuwani Gaon	288989	10.5	251	58	c	b	a	c	c	c	c	c	c	
427	O'Wani Gaon	288990	11.3	21	6		1	a	c	b	c	c	c	c	
428	No.1 Pati Daini	288991	47	31	6	c	a	a	c	c	c	c	c	c	
429	No.3 Amguri	288992	116.8	95	18	c	1	2	a	c	c	c	c	c	
430	No.4 Amguri	288993	46.1	188	39	b	1	a	a	b	c	c	c	c	
431	No.2 Tangani Bormukali Miri	288994	93	118	21		a	a	a	b	b	c	c	c	
432	Cha-Bari Gaon	288995	88.6	443	60	b	1	a	a	b	b	c	c	c	
433	No.2 Mechaki Tangani	288996	197.6	1762	285	b	2	2	1	a	c	c	c	c	
434	Kebarang Gaon	288997	121	546	87	b	2		1	a	b	c	c	c	
435	Laram Khuti	288998	138	435	59	b	1	a	a	a	b	c	c	c	
436	No.1 Namgharia	288999	137.4	804	109	c	1	1	1	a	c	c	c	c	
437	Amguri Bali	289000	253.4	438	69	c	1	a	a	a	c	c	c	c	
438	Amguri Dambuk	289001	137.1	1263	180	b	1	2	a	b	b	c	c	c	
439	Dambuk Kalabari	289002	64	474	76	c	2		a	a	c	c	c	c	
440	Bhalukaguri Dambuk	289003	193.9	608	101	b	1	1	a	b	b	c	c	c	
441	Pumi Gaon	289004	157.2	823	149	a	1	1	1	c	c	c	c	c	
442	Kareng Gaon	289005	261.3	805	122	b	1	a	b	a	b	c	c	c	
443	Merchapori	289006	78.8	461	69	a	1	a	1	c	c	c	c	c	

able within the for 5-10 Kms and c is given).					Number of Medical Amenities available. (If not available within the village , the distance range code viz; a for < 5 Kms, b for 5-10 Kms and c for 10+ kms of nearest place where facility is available is given).											Name of village	Sr.No.
Polytechnic (Pt)	Vocational training school /ITI	Non-formal training centre (NFTC)	Special school for disabled (SSD)	Others (specify)	Community health centre (CHC)	Primary health centre (PHC)	Primary health sub centre (PHS)	Maternity and child welfare centre (MCW)	T.B. clinic (TBC)	Hospital-allopathic (HA)	Hospital-alternative medicine (HO)	Dispensary (D)	Veterinary hospital (VH)	Mobile health clinic (MHC)	Family welfare centre (FWC)	2	1
c	c	c	c		c	b	b	c	b	b	b	b	b	c	c	Dhunaguri Borgaya Deori	411
c	c	c	c		c	b	a	c	c	b	b	b	b	c	c	No.2 Garhmara Bagicha	412
c	c		c		c	b	a	c	b	b	b	b	b	c	c	Borchelek Gaon	413
c	c		c		c	c	b	c	c		c	b	b	c	c	Piyang Gaon	414
c	c	a	c		c	c	a	c	c	c	c	b	c		c	No.2 Chekai Majgaon	415
c	c		c		c	c	a	c	c	c	c	a	b	c	c	Abarali Gaon	416
c	c		c		c	c	b	c	c	c	c	b	b	c	c	Belong Chekai Chuk	417
c	c		c		c	c	a	c	c	c	c	a	c	c	c	No.1 Sunari Ghat	418
c	c		c		c	c	a	c	c	c	c	b	c	c	c	No.1 Chekai Majgaon	419
c	c		c		c	c	a	c	c	c	c	b	c	c	c	No.2 Namgharia	420
c	c		c		c	c	b	c	c	c	c	b	c	c	c	Sitalmari	421
																No.1 Tangani Bormukali	422
c	c	c	c		c	b	a	c	c	b	b	a	b	c	c	Dhunaguri	423
c	c	c	c		c	c	c	c	c	c	c	c	c	c	c	No.2 Bangalmari	424
c	c	c	c		c	c	a	c	c	c	c	c	c	c	c	Bangalmari Gaon	425
c	c	c	c		c	a	a	c	c	c	c	c	c	c	c	Raghuwani Gaon	426
c	c	c			c	c	a	c	c	c	c	c	c	c	c	O'Wani Gaon	427
c	c	c	c		c	c	a	c	c	c	c	c	c	c	c	No.1 Pati Daini	428
c	c	c	c		c	c	a	c	c	c	c	a	c	c	c	No.3 Amguri	429
c	c	c	c		c	b	a	c	b	b	b	a	b	c	c	No.4 Amguri	430
c	c		c		c	c	c	c	c	c	c	b	c	c	c	No.2 Tangani Bormukali Miri	431
c	c		c		c	c	a	c	c	c	c	b	c		c	Cha-Bari Gaon	432
c	c	c	c		c	c	l	c	c	c	c	b	c	c	c	No.2 Mechaki Tangani	433
c	c		c		c	c	a	c	c	c	c	b	c	c	c	Kebarang Gaon	434
c	c		c		c	c	a	c	c	c	c	b	c	c	c	Laram Khuti	435
c	c		c		c	c	a	c	c	c	c	b	c	c	c	No.1 Namgharia	436
c	c		c		c	c	a	c	c	c	c	b	c	c	c	Amguri Bali	437
c	c		c		c	c	c	c	c	c	c	b	c	c	c	Amguri Dambuk	438
c	c		c		c	c	a	c	c	c	c	a	c	c	c	Dambuk Kalabari	439
c	c	c	c		c	c	a	c	c	c	c	b	c	c	c	Bhalukaguri Dambuk	440
c	c	c	c		c	c	a	c	c	c	c	c	c	c	c	Pumi Gaon	441
c	c	c	c		c	c	a	c	c	c	c	c	c	c	c	Kareng Gaon	442
c	c	c	c		c	c	a	c	c	c	c	c	c	c	c	Merchapori	443

Sr.No.	Name of village	Number of Non-Government Medical Amenities available.							Availability of drinking water - Yes / No								Availability of toilet & others Yes / No			
		Charitable non Govt. hospital/Nursing home.	Medical practitioner with MBBS Degree	Medical practitioner with other degree	Medical practitioner with no degree	Traditional practitioner and faith healer .	Medicine Shop	Others	Tap water (Treated/Untreated)	Well water (Covered / Uncovered well)	Hand Pump	Tube wells / Bore well	Spring	River / Canal	Tank / Pond / Lake	Others	Community toilet including bath.	Community toilet excluding bath.	Rural sanitary mart or sanitary hardware outlet available near the village.	Community bio- gas or recycle of waste for productive use.
1	2	32	33	34	35	36	37	38	39	40	41	42	43	44	45	46	47	48	49	50
411	Dhunaguri Borgaya Deori	1	2	2	2	2	2	2	Yes	Yes	Yes	Yes	No	No	Yes	No	No	No	No	No
412	No.2 Garhmara Bagicha	0	0	0	0	0	0	0	No	No	No	Yes	No	Yes	Yes	No	No	No	No	No
413	Borchelek Gaon	0	0	0	0	0	0	0	No	No	No	Yes	No	No	No	No	No	No	Yes	No
414	Piyang Gaon	0	0	0	0	0	1	0	No	No	Yes	No	No	No	No	No	No	No	Yes	No
415	No.2 Chekai Majgaon	0	0	0	0	0	0	0	No	No	No	Yes	No	No	No	No	No	No	No	No
416	Abarali Gaon	0	0	0	0	0	0	0	Yes	No	No	Yes	No	No	No	No	No	No	Yes	No
417	Belong Chekai Chuk	0	0	0	0	0	0	0	Yes	No	No	Yes	No	No	No	No	No	No	Yes	No
418	No.1 Sunari Ghat	0	0	0	0	0	0	0	No	No	Yes	Yes	No	No	No	No	No	No	Yes	No
419	No.1 Chekai Majgaon	0	0	0	0	0	1	0	Yes	No	No	Yes	No	No	No	No	No	No	No	No
420	No.2 Namgharia	0	0	0	0	0	0	0	No	No	No	Yes	No	No	No	No	No	No	No	No
421	Sitalmari	0	0	0	1	1	1	0	No	No	No	Yes	No	No	No	No	No	No	No	No
422	No.1 Tangani Bormukali																			
423	Dhunaguri	0	2	2	2	2	2	2	Yes	Yes	Yes	Yes	No	No	No	No	No	No	No	No
424	No.2 Bangalmari	0	0	0	0	0	0	0	No	No	Yes	Yes	No	Yes	No	No	No	No	No	No
425	Bangalmari Gaon	0	2	2	2	2	2	2	Yes	Yes	Yes	Yes	No	Yes	No	No	No	No	No	No
426	Raghuwani Gaon	0	2	2	2	2	2	2	No	Yes	No	Yes	No	No	No	No	No	No	No	No
427	O'Wani Gaon	0	0	0	0	0	0	0	No	No	No	Yes	No	No	No	No	No	No	No	No
428	No.1 Pati Daini	0	0	0	0	0	0	0	No	No	Yes	Yes	No	No	No	No	No	No	No	No
429	No.3 Amguri	0	2	2	2	2	2	0	No	No	No	Yes	No	Yes	No	No	No	No	No	No
430	No.4 Amguri	0	0	0	0	0	0	0	No	No	No	Yes	No	No	No	No	No	No	No	No
431	No.2 Tangani Bormukali Miri	0	0	0	0	0	0	0	No	No	Yes	No	No	No	No	No	No	No	No	No
432	Cha-Bari Gaon	0	0	0	0	0	0	0	No	No	Yes	Yes	No	No	No	No	No	No	No	No
433	No.2 Mechaki Tangani	0	0	0	0	0	1	0	Yes	No	Yes	Yes	No	No	No	No	No	No	No	No
434	Kebarang Gaon	0	0	0	0	0	0	0	No	No	Yes	Yes	No	No	No	No	No	No	No	No
435	Laram Khuti	0	0	0	0	0	0	0	Yes	Yes	No	Yes	No	No	No	No	No	No	No	No
436	No.1 Namgharia	0	0	0	0	0	0	0	No	No	Yes	Yes	No	No	No	No	No	No	No	No
437	Amguri Bali	0	0	0	0	0	0	0	Yes	No	No	Yes	No	No	No	No	No	No	No	No
438	Amguri Dambuk	0	0	0	0	0	1	0	No	No	Yes	Yes	No	No	No	No	No	No	No	No
439	Dambuk Kalabari	0	0	0	0	0	0	0	No	Yes	Yes	Yes	No	No	No	No	No	No	No	No
440	Bhalukaguri Dambuk	0	0	0	0	0	0	0	No	No	No	Yes	No	No	No	No	No	No	No	No
441	Pumi Gaon	0	0	0	0	0	0	0	No	No	Yes	Yes	No	No	No	No	No	No	No	No
442	Kareng Gaon	0	0	0	0	0	0	0	Yes	Yes	No	Yes	No	No	No	No	No	No	No	No
443	Merchapor	0	0	0	0	0	0	0	No	No	Yes	Yes	No	No	No	No	No	No	No	No

Communication and transport facilities (If amenities available code -Yes is given except for Village Pin Code ,If not available within the village , the distance range code viz; a for < 5 Kms, b for 5-10 Kms and c for 10+ kms of nearest place where facility is available is given).																	Name of village	Sr.No.
Post office(PO)	Sub post office (SPO)	Post & Telegraph office (P&TO)	Village Pin Code	Telephones (Land lines)	Public call office (PCO)	Mobile phone coverage	Internet cafes/ Common service centre (CSC)	Private courier facility	Bus service (Public & Private)	Railway stations	Auto/Modified Autos	Taxis and Vans	Tractors	Cycle-pulled rickshaws(Manual & Machine driven)	Carts driven by animals	Sea /River ferry service		
51	52	53	54	55	56	57	58	59	60	61	62	63	64	65	66	67	2	
c	b	c	786110	c	c	Yes	c	c	c	c	c	c	c	c	a	c	Dhunaguri Borgaya Deori	411
c	c	c	786110	c	c	Yes	c	c	b	c	c	c	c	c	c	c	No.2 Garhmara Bagicha	412
c	b	b	786110	b	b	a	a	b	a	b	b	a	c	a	a	b	Borchelek Gaon	413
c	b	c	786110	c	c	a	b	c	Yes	c	c	Yes	a	c	b	b	Piyang Gaon	414
c	a	c	787059	c	c	a	c	c	c	c	c	a	c	c	b	a	No.2 Chekai Majgaon	415
	a	c	787059	c	c	Yes	b	c	a	c	c	a	c	c	b	a	Abarali Gaon	416
c	a	c	786110	c	c	a	b	c	Yes	c	c	c	c	c	b	b	Belong Chekai Chuk	417
c	b	c	786110	c	c	a	b	c	Yes	c	c	Yes	c	c	c	Yes	No.1 Sunari Ghat	418
c	a	c	786110	c	c	a	c	c	Yes	c	c	a	a	c	a	a	No.1 Chekai Majgaon	419
c	a	c	787059	c	c	a	c	c	Yes	c	c	a	a	c	a	a	No.2 Namgharia	420
c	b	c	786110	c	c	a	b	c	Yes	c	c	Yes	a	c	a	b	Sitalmari	421
																	No.1 Tangani Bormukali	422
c	b	c	786110	c	c	a	c	c	Yes	c	c	c	c	c	a	c	Dhunaguri	423
c	c	c	786110	c	c	Yes	c	c	c	c	c	c	c	c	c	c	No.2 Bangalmari	424
c	c	c	787057	c	c	c	c	c	c	c	c	a	c	Yes	a	c	Bangalmari Gaon	425
c	c	c	787057	c	c	Yes	c	c	c	c	c	c	c	a	b	c	Raghuwani Gaon	426
c	a	a		a	c	Yes	c	c	c	c	c	c	c	c	a	c	O'Wani Gaon	427
c	a	c	787059	c	c	b	c	c	c	c	c	c	c	b	a	c	No.1 Pati Daini	428
c	c	c	786110	c	c	Yes	c	c	c	c	c	c	b	Yes	a	c	No.3 Amguri	429
c	b	c	786110	c	c	a	c	c	c	c	c	c	c	c	b	c	No.4 Amguri	430
c	a	c	787059	c	c	a	c	c	c	c	c	a	c	c	b	b	No.2 Tangani Bormukali Miri	431
c	a	c	787059	c	c	b	c	c	Yes	c	c	a	c	c	b	b	Cha-Bari Gaon	432
	Yes	c	786110	c	b	Yes	c	c	Yes	c	Yes	Yes	Yes	c	b	a	No.2 Mechaki Tangani	433
c	b	c	786110	c	c	b	b	c	Yes	c	c	Yes	c	c	a	a	Kebarang Gaon	434
c	b	c	786110	c	c	Yes	b	c	a	c	c	a	c	c	a	a	Laram Khuti	435
		c	787059	c	c	b	c	c	Yes	c	c	Yes	c	c	a	a	No.1 Namgharia	436
c	a	c	787059	c	c	b	c	c	Yes	c	c	Yes	c	c	a	a	Amguri Bali	437
c	b	c	787059	c	c	Yes	c	c	b	c	c	Yes	c	c	b	a	Amguri Dambuk	438
c	b	c		c	c	b	c	c	c	c	c	Yes	c	c	a	a	Dambuk Kalabari	439
c	c	c	786110	c	b	b	c	c	c	c	Yes	Yes	Yes	c	c	a	Bhalukaguri Dambuk	440
c	a	c	786110	c	c	c	c	c	c	c	Yes	Yes	Yes	c	b	a	Pumi Gaon	441
c	a	c	781110	c	c	c	c	c	c	c	Yes	Yes	Yes	c	c	Yes	Kareng Gaon	442
c	a	c	786110	c	c	c	c	c	c	c	Yes	Yes	Yes	c	b	b	Merchapori	443

Sr.No.	Name of village	Village connected to highways,village roads, banks & credit societies (If amenities available code -Yes is given, If not available within the village , the distance range code viz; a for < 5 Kms, b for 5-10 Kms and c for 10+ kms of nearest place where facility is available is given).												Availability of miscellaneous facilities (If available the distance range code viz; a for < 5 kms, b for 5-10 Kms and c for 10+ kms of nearest place where facility is available is given).			
		Connected to national highway(NH)	Connected to state highway(SH)	Connected to major district road (MDR)	Connected to others district road	Pucca roads	Kutchcha roads	Water bounded macadam(WBM) roads	Navigable waterway (river/canal)(NW)	Footpaths (FP)	Commercial & Co-operative Banks	ATM	Agricultural Credit Societies	Self-Help Group (SHG)	Public distribution system (PDS) shop	Mandis / Regular market	Weekly Haat
1	2	68	69	70	71	72	73	74	75	76	77	78	79	80	81	82	83
411	Dhunaguri Borgaya Deori	b	b	c	Yes	b	Yes	b	c	Yes	b	c	c	a	a	b	b
412	No.2 Garhmara Bagicha	a	b	c	Yes	b	Yes	a	a	Yes	b	c	c	Yes	a	b	b
413	Borchelek Gaon	a	a	a	Yes	b	Yes	a	a	Yes	a	c	a	Yes	Yes	a	Yes
414	Piyang Gaon	b	Yes	Yes	Yes	b	Yes	a	Yes	Yes	b	c	b	Yes	Yes	b	Yes
415	No.2 Chekai Majgaon	c	a	a	Yes	a	Yes	a	Yes	Yes	c	c	c	a	b	b	b
416	Abarali Gaon	b	a	a	Yes	a	Yes	a	Yes	Yes	b	c	c	a	b	b	b
417	Belong Chekai Chuk	a	Yes	Yes	Yes	b	Yes	a	a	Yes	b	c	c	a	b	b	b
418	No.1 Sunari Ghat	c	Yes	Yes	Yes	a	Yes	a	a	Yes	c	c	c	Yes	Yes	a	Yes
419	No.1 Chekai Majgaon	c	a	Yes	Yes	b	Yes	Yes	a	Yes	b	c	c	a	b	b	b
420	No.2 Namgharia	c	Yes	Yes	Yes	b	Yes	a	a	Yes	c	c	c	Yes	Yes	b	Yes
421	Sitalmari	b	b	Yes	Yes	b	Yes	a	Yes	Yes	c	c	c	Yes	Yes	Yes	Yes
422	No.1 Tangani Bormukali																
423	Dhunaguri	b	b	Yes	Yes	b	Yes	b	b	Yes	c	c	c	Yes	Yes	b	Yes
424	No.2 Bangalmari	c	a	a	Yes	a	Yes	a	a	Yes	c	c	c	Yes	Yes	b	Yes
425	Bangalmari Gaon	c	c	a	Yes	b	Yes	c	a	Yes	c	c	c	a	b	b	a
426	Raghuwani Gaon	c	c	c	Yes	b	Yes	a	a	Yes	c	c	c	a	b	c	c
427	O'Wani Gaon	b	b	c	b	a	a	a	a	Yes	c	a	c	a	b	b	c
428	No.1 Pati Daini	c	c	c	b	b	b	b	b	Yes	c	c	c	Yes	b	b	b
429	No.3 Amguri	c	c	b	b	b	Yes	c	b	Yes	c	c	c	Yes	b	a	b
430	No.4 Amguri	b	b	b	Yes	b	Yes	b	b	Yes	c	c	c	Yes	Yes	b	Yes
431	No.2 Tangani Bormukali Miri	c	c	b	Yes	b	a	b	b	Yes	c	c	c	a	b	b	a
432	Cha-Bari Gaon	c	a	a	Yes	a	Yes	b	Yes	Yes	c	c	c	a	b	b	b
433	No.2 Mechaki Tangani	b	c	b	Yes	Yes	Yes	Yes	b	Yes	c	c	c	a	b	b	b
434	Kebarang Gaon	b	Yes	Yes	Yes	b	Yes	b	Yes	Yes	c	c	c	Yes	Yes	b	Yes
435	Laram Khuti	b	Yes	a	Yes	b	Yes	b	Yes	Yes	c	c	c	Yes	Yes	b	Yes
436	No.1 Namgharia	c	a	Yes	Yes	b	Yes	b	a	Yes	c	c	c	a	b	b	b
437	Amguri Bali	c	a	Yes	Yes	b	Yes	b	Yes	Yes	c	c	c	Yes	Yes	b	Yes
438	Amguri Dambuk	b	a	a	Yes	a	Yes	Yes	a	Yes	b	c	b	Yes	b	b	b
439	Dambuk Kalabari	c	a	a	Yes	a	Yes	b	a	Yes	c	c	c	Yes	a	c	c
440	Bhalukaguri Dambuk	b	b	c	Yes	b	Yes	a	a	Yes	c	c	c	Yes	a	c	c
441	Pumi Gaon	c	c	c	Yes	b	Yes	a	a	Yes	c	c	c	Yes	a	c	c
442	Kareng Gaon	b	b	b	Yes	a	Yes	a	Yes	Yes	c	c	c	a	a	c	a
443	Merchapori	c	c	c	Yes	b	Yes	a	a	Yes	c	c	c	a	a	c	c

ous facilities (If amenities available code -Yes is given, If not available within the village , z; a for < 5 Kms, b for 5-10 Kms and c for 10+ kms of nearest place where facility is

Agricultural marketing society	Integrated Child Development Scheme (Nutritional Centres)	Anganwadi Centre (Nutritional Centres)	Others (Nutritional Centres)	ASHA (Accredited Social Health Activist)	Community centre with/without TV	Sports Field,	Sports Club / Recreation Centre	Cinema / Video Hall	Public Library	Public Reading Room	Newspaper Supply	Assembly Polling station	Birth & Death Registration Office	Name of village	Sr.No.
84	85	86	87	88	89	90	91	92	93	94	95	96	97	2	1
c	b	Yes	a	Yes	c	Yes	c	c	c	c	c	Yes	c	Dhunaguri Borgaya Deori	411
a	b	Yes	a	a	c	c	c	c	c	c	a	Yes	b	No.2 Garhmara Bagicha	412
c	a	Yes	a	Yes	c	b	b	b	c	c	b	Yes	b	Borchelek Gaon	413
c	b	Yes	b	Yes	c	Yes	c	b	c	c	b	Yes	c	Piyang Gaon	414
c	c	Yes	b	Yes	c	c	c	c	c	c	c	c	c	No.2 Chekai Majgaon	415
c	c	Yes	b	a	c	c	c	c	c	c	a	c	c	Abarali Gaon	416
c	c	Yes	b	a	c	c	c	a	c	c	a	c	c	Belong Chekai Chuk	417
c	c	Yes	b	Yes	c	c	c	b	c	c	b	Yes	c	No.1 Sunari Ghat	418
c	c	Yes	b	Yes	c	Yes	c	c	c	c	c	Yes	c	No.1 Chekai Majgaon	419
c	c	Yes	c	Yes	c	c	c	c	c	c	c	Yes	c	No.2 Namgharia	420
c	c	Yes	c	a	c	c	c	b	c	c	b	c	c	Sitalmari	421
														No.1 Tangani Bormukali	422
c	b	Yes	c	Yes	c	c	c	c	c	c	c	Yes	c	Dhunaguri	423
c	c	Yes	c	a	c	c	c	c	c	c	c	Yes	c	No.2 Bangalmari	424
c	c	Yes	a	a	c	c	c	c	c	c	c	Yes	c	Bangalmari Gaon	425
c	c	c	a	a	c	c	c	c	c	c	c	c	c	Raghuwani Gaon	426
c	c	Yes	a	a	c	c	c	c	c	c	c	c	c	O'Wani Gaon	427
c	c	c	a	a	c	c	c	c	c	c	c	c	c	No.1 Pati Daini	428
c	c	Yes	a	a	c	c	c	c	c	c	c	Yes	c	No.3 Amguri	429
c	b	Yes	a	a	c	c	c	c	c	c	c	c	c	No.4 Amguri	430
c	c	a	a	a	c	c	c	b	c	c	c	c	c	No.2 Tangani Bormukali Miri	431
c	c	Yes	a	a	c	c	c	b	c	c	c	c	c	Cha-Bari Gaon	432
c	c	Yes	Yes	Yes	c	Yes	c	c	c	c	b	Yes	c	No.2 Mechaki Tangani	433
c	c	Yes	Yes	Yes	c	c	c	c	c	c	b	c	c	Kebarang Gaon	434
c	c	Yes	a	a	c	c	c	c	c	c	b	c	c	Laram Khuti	435
c	c	Yes	a	Yes	c	Yes	c	c	c	c	c	Yes	c	No.1 Namgharia	436
c	c	Yes	a	a	c	c	c	c	c	c	c	c	c	Amguri Bali	437
c	c	Yes	a	Yes	c	Yes	c	b	c	c	b	Yes	c	Amguri Dambuk	438
c	c	Yes	a	Yes	c	c	c	c	c	c	Yes	c	c	Dambuk Kalabari	439
c	c	Yes	a	Yes	c	c	c	c	c	c	b	Yes	c	Bhalukaguri Dambuk	440
c	c	Yes	a	Yes	c	Yes	c	c	c	c	c	Yes	c	Pumi Gaon	441
c	c	Yes	a	Yes	c	Yes	c	c	c	c	b	Yes	c	Kareng Gaon	442
c	c	Yes	a	Yes	c	c	c	c	c	c	c	c	c	Merchapori	443

Sr.No.	Name of village	Availability of electricity (Yes/No)				Land Use								
						Nearest Town		Area under different types of land use (in hectares rounded up to one decimal place)						
		Power Supply for Domestic Use (ED)	Power Supply for Agricultural Use (EAG)	Power Supply for Commercial Use (EC)	Power Supply for All Uses (EA)	Name	Distance range code i.e. a for < 5 Kms, b for 5-10 Kms and c for 10+ kms .	Forests	Area under Non-agricultural Uses	Barren and Un-cultivable land	Permanent Pastures and Other Grazing Lands	Land Under Miscellaneous Tree Crops etc.	Culturable Waste Land	
1	2	98	99	100	101	102	103	104	105	106	107	108	109	
411	Dhunaguri Borgaya Deori	Yes	No	No	No	SILAPATHAR	c	0	22.1	0	0	0	0	
412	No.2 Garhmara Bagicha	Yes	No	No	No	SILAPATHAR	c	0	31	0	0	0	0	
413	Borchelek Gaon	No	No	No	No	SILAPATHAR	b	0	4.2	0	0	0	0	
414	Piyang Gaon	No	No	No	No	SILAPATHAR	c	0	15.1	0	0	0	0	
415	No.2 Chekai Majgaon	No	No	No	No	SILAPATHAR	c	0	4	0	0	0	0	
416	Abarali Gaon	Yes	No	No	No	SILAPATHAR	c	0	3	0	0	0	0	
417	Belong Chekai Chuk	No	No	No	No	SILAPATHAR	c	0	6.2	0	0	0	0	
418	No.1 Sunari Ghat	No	No	No	No	SILAPATHAR	c	0	7	8.1	0	0	0	
419	No.1 Chekai Majgaon	No	No	No	No	SILAPATHAR	c	0	6	0	0	0	0	
420	No.2 Namgharia	No	No	No	No	SILAPATHAR	c	0	5.1	0	0	0	0	
421	Sitalmari	No	No	No	No	SILAPATHAR	c	0	5	0	0	0	0	
422	No.1 Tangani Bormukali					SILAPATHAR	b	0	1	0	0	0	0	
423	Dhunaguri	Yes	No	No	No	SILAPATHAR	c	0	25.2	0	0	0	0	
424	No.2 Bangalmari	Yes	No	No	No	DHEMAJI	c	0	0.8	0	0	0	0	
425	Bangalmari Gaon	Yes	No	No	No	DHEMAJI	c	0	11.1	0	0	0	0	
426	Raghuwani Gaon	Yes	No	No	No	DHEMAJI	c	0	3	0	0	0	0	
427	O'Wani Gaon	Yes	No	No	No			0	3	0	0	0	0	
428	No.1 Pati Daini	No	No	No	No	DHEMAJI	c	0	19.9	0	0	0	0	
429	No.3 Amguri	Yes	No	No	No	SILAPATHAR	c	0	30.2	0	0	0	0	
430	No.4 Amguri	Yes	No	No	No	SILAPATHAR	c	10	10	0	0	0	0	
431	No.2 Tangani Bormukali Miri	No	No	No	No	SILAPATHAR	c	0	0	0	0	0	0	
432	Cha-Bari Gaon	No	No	No	No	SILAPATHAR	c	0	7.2	0	0	0	0	
433	No.2 Mechaki Tangani	Yes	No	No	No	SILAPATHAR	c	0	0	100.6	0	0	0	
434	Kebarang Gaon	No	No	No	No	SILAPATHAR	c	0	17.2	0	0	0	0	
435	Laram Khuti	Yes	No	No	No	SILAPATHAR	c	0	3	0	0	0	0	
436	No.1 Namgharia	No	No	No	No	SILAPATHAR	c	0	12.2	0	0	0	0	
437	Amguri Bali	No	No	No	No	SILAPATHAR	c	0	9.2	12.1	0	0	0	
438	Amguri Dambuk	Yes	No	No	No	SILAPATHAR	c	0	7.1	0	0	0	0	
439	Dambuk Kalabari	No	No	No	No	SILAPATHAR	c	0	8	0	0	0	0	
440	Bhalukaguri Dambuk	No	No	No	No	SILAPATHAR	c	0	100.9	0	0	0	0	
441	Pumi Gaon	No	No	No	No	SILAPATHAR	c	0	57.3	0	0	0	0	
442	Kareng Gaon	No	No	No	No	SILAPATHAR	c	0	200.3	0	0	0	0	
443	Merchapor	No	No	No	No	SILAPATHAR	c	0	0	35	0	0	0	

Land Use					Land Use					Name of three most important commodities manufactured			Name of Village	Serial Number
Area under different types of land use (in hectares rounded up to one decimal place)					Area irrigated by source (in hectare).					First	Second	Third		
Fallow lands other than current fallows	Current Fallows	Net Area Sown	Total Irrigated Land Area	Total Un-irrigated Land Area	Canals (C)	Wells/Tube-wells(W/TW)	Tanks/Lakes(T/L)	Water Falls(WF)	Others(O)					
110	111	112	113	114	115	116	117	118	119	120	121	122	2	1
0	0	64.8	0	64.8	0	0	0	0	0				Dhunaguri Borgaya Deori	411
0	0	47	0	47	0	0	0	0	0				No.2 Garhmara Bagicha	412
0	0	173	0	173	0	0	0	0	0				Borchelek Gaon	413
0	0	95.4	0	95.4	0	0	0	0	0				Piyang Gaon	414
0	0	77	0	77	0	0	0	0	0				No.2 Chekai Majgaon	415
0	0	90	0	90	0	0	0	0	0				Abarali Gaon	416
0	0	60.3	0	60.3	0	0	0	0	0				Belong Chekai Chuk	417
0	0	45.2	0	45.2	0	0	0	0	0				No.1 Sunari Ghat	418
0	0	154.5	0	154.5	0	0	0	0	0				No.1 Chekai Majgaon	419
0	0	78.5	0	78.5	0	0	0	0	0				No.2 Namgharia	420
0	0	116	0	116	0	0	0	0	0				Sitalmari	421
0	0	228	0	228	0	0	0	0	0				No.1 Tangani Bormukali	422
0	0	137	0	137	0	0	0	0	0				Dhunaguri	423
0	0	14.6	0	14.6	0	0	0	0	0				No.2 Bangalmari	424
0	0	63	0	63	0	0	0	0	0				Bangalmari Gaon	425
0	0	7.5	0	7.5	0	0	0	0	0				Raghuwani Gaon	426
0	0	8.3	0	8.3	0	0	0	0	0				O'Wani Gaon	427
0	0	27.2	0	27.2	0	0	0	0	0				No.1 Pati Daini	428
0	0	86.6	0	86.6	0	0	0	0	0				No.3 Amguri	429
0	0	26.1	0	26.1	0	0	0	0	0				No.4 Amguri	430
0	0	93	0	93	0	0	0	0	0				No.2 Tangani Bormukali Miri	431
0	81.4	0	0	0	0	0	0	0	0				Cha-Bari Gaon	432
0	0	97	0	97	0	0	0	0	0				No.2 Mechaki Tangani	433
0	103.8	0	0	0	0	0	0	0	0				Kebarang Gaon	434
0	0	135	0	135	0	0	0	0	0				Laram Khuti	435
0	0	125.2	0	125.2	0	0	0	0	0				No.1 Namgharia	436
0	0	232.1	0	232.1	0	0	0	0	0				Amguri Bali	437
0	0	130	0	130	0	0	0	0	0				Amguri Dambuk	438
0	0	56	0	56	0	0	0	0	0				Dambuk Kalabari	439
0	0	93	0	93	0	0	0	0	0				Bhalukaguri Dambuk	440
0	0	100	0	100	0	0	0	0	0				Pumi Gaon	441
0	0	61	0	61	0	0	0	0	0				Kareng Gaon	442
0	0	43.8	0	43.8	0	0	0	0	0				Merchapori	443

Sr.No.	Name of village	Location code no.	Total area of the village (in hectares rounded up to one decimal place)	Total population (2011 census)	Number of households (2011 census)	Number of educational amenities available. (If not available in the village, the distance range code viz; a for < 5 Kms, b for 5-10 kms, c for 10+ kms of nearest place where facility is available)									
						Pre-Primary school (PP)	Primary school (P)	Middle school (M)	Secondary School (S)	Senior Secondary school (SS)	Degree college of arts science & commerce (ASC)	Engineering college(EC)	Medical college (MC)	Management institute (MI)	
1	2	3	4	5	6	7	8	9	10	11	12	13	14	15	
444	No.1 Mechaki Tangani	289007	288	1409	217	b	2	1	1	a	c	c	c	c	
445	Sesu Dighal Gaon	289008	291.5	924	127	1	1	a	a	b	c	c	c	c	
446	Tangani Dhunaguri	289009	550	0	0										
447	No.1 Amguri	289010	247	1323	237	a	1	a	a	a	c	c	c	c	
448	Hatigarh Block	289011	183.1	121	18	c	1	a	c	b	c	c	c	c	
449	No.2 Pati Daini	289012	7	274	52	c	1	1	c	c	c	c	c	c	
450	Naharani Kuli	289013	52.5	490	77	c	1	1	a	c	c	c	c	c	
451	Bauli Miri	289014	79.5	483	91	a	1	a	c	c	c	c	c	c	
452	No.1 Amlakhi	289015	257.4	476	69	a	1	a	a	c	c	c	c	c	
453	No.2 Amlakhi	289016	280.7	658	90	1	1	1	a	c	c	c	c	c	
454	Bhekeli Tangani	289017	155.1	678	98		1	a	a	b	c	c	c	c	
455	Mer Debera	289018	82.2	333	49	a	1	a	c	c	c	c	c	c	
456	Pipal Guri	289019	137.4	445	70	a	1	a	a	c	c	c	c	c	
457	Kaliyani Gaon	289020	97.7	491	68	b	1	b	b	c	c	c	c	c	
458	Punai Gaon	289021	286.8	1000	152	a	2	1	a	c	c	c	c	c	
459	Namki Gaon	289022	112.4	412	55	a	1	1	a	c	c	c	c	c	
460	Debera Gaon	289023	106.6	309	52	b	1	1	a	c	c	c	c	c	
461	Dighali Debera	289024	148.5	463	72	b	1		1	c	c	c	c	c	
462	No.2 Saru Bauli	289025	145.1	70	13		a	a	a	b	c	c	c	c	
463	Batua Nepali	289026	70.1	494	83		2	1	b	c	c	c	c	c	
464	No.1 Saru Bauli	289027	99.4	345	61		1	a	a	b	c	c	c	c	
465	Khajua Gaon	289028	160.4	635	105		1	1	b	b	c	c	c	c	
466	Bulakata Gohain	289029	148.1	237	46		1	a		b	c	c	c	c	
467	Rangkap Beel	289030	228.6	131	25		2	a	b	b	c	c	c	c	
468	Dalpung Gaon	289031	183.8	264	49		2	a		c	c	c	c	c	
469	No.2 Bulakata	289032	70.1	525	87		1	1	2	a	c	c	c	c	
470	No.1 Bulakata	289033	131.1	391	64		1		1	b	c	c	c	c	
471	No.1 Luvia Chuk	289034	109.4	362	56		1	a	a	c	c	c	c	c	
472	Bor Bauli	289035	182.1	762	134		1	1	1	c	c	c	c	c	
473	Batua Miri	289036	96.7	526	94		1	1	1	b	c	c	c	c	
474	Singi Beel	289037	200	363	53	b	1	a	a	b	c	c	c	c	
475	Bhadia Chuk	289038	186.5	446	66	b	1	1	1	c	c	c	c	c	
476	Kathal Guri	289039	150.8	696	98	b	2	a	a	c	c	c	c	c	

able within the for 5-10 Kms and c is given).					Number of Medical Amenities available. (If not available within the village , the distance range code viz; a for < 5 Kms, b for 5-10 Kms and c for 10+ kms of nearest place where facility is available is given).											Name of village	Sr.No.
Polytechnic (Pt)	Vocational training school /ITI	Non-formal training centre (NFTC)	Special school for disabled (SSD)	Others (specify)	Community health centre (CHC)	Primary health centre (PHC)	Primary health sub centre (PHS)	Maternity and child welfare centre (MCW)	T.B. clinic (TBC)	Hospital-allopathic (HA)	Hospital-alternative medicine (HO)	Dispensary (D)	Veterinary hospital (VH)	Mobile health clinic (MHC)	Family welfare centre (FWC)		
16	17	18	19	20	21	22	23	24	25	26	27	28	29	30	31	2	1
c	c	c	c		c	c	a	c	c	c	c	b	c	c	c	No.1 Mechaki Tangani	444
c	c	c	c		c	c	a	c	c	c	c	c	c	c	c	Sesu Dighal Gaon	445
																Tangani Dhunaguri	446
c	c	c	c		c	c	a	c	c	c	c	c	c	c	c	No.1 Amguri	447
c	c	c	c		c	c	a	c	c	c	c	a	c	c	c	Hatigarh Block	448
c	c	c	c		c	c	b	b	b	b	b	b	b	b	b	No.2 Pati Daini	449
c	c	c	c		c	c	b	c	c	c	c	b	c	c	c	Naharani Kuli	450
c	c	c	c		c	c	a	c	c	c	c	a	c	c	c	Bauli Miri	451
					c	c	a	c	c	c	c	c	c	c	c	No.1 Amlakhi	452
c	c	c	c		c	c	a	c	c	c	c	c	c	c	c	No.2 Amlakhi	453
					c	c	a	c	c	c	c	c	c	c	c	Bhekeli Tangani	454
c	c	c	c		c	c	a	c	c	c	c	c	c	c	c	Mer Debera	455
c	c	c	c		c	c	l	c	c	c	c	b	c	c	c	Pipal Guri	456
c	c	c	c		c	c	b	c	c	c	c	b	c	c	c	Kaliyani Gaon	457
c	c	c	c		c	c	a	c	c	c	c	b	c	c	c	Punai Gaon	458
c	c	c	c		c	c	a	c	c	c	c	b	c	c	c	Namki Gaon	459
c	c	c	c		c	c	b	c	c	c	c	c	c	c	c	Debera Gaon	460
c	c	c	c		c	c	b	c	c	c	c	c	c	c	c	Dighali Debera	461
c	c	c	c		c	b	b	c	c	c	c	c	c	c	b	No.2 Saru Bauli	462
c	c	c	c		b	b	b	c	c		c	c	c	c	b	Batua Nepali	463
c	c	c	c		c	b	b	c	b	c	c	c	c	c	b	No.1 Saru Bauli	464
c	c	c	c		c	c	a	c	c	c	c	c	c	c	c	Khajua Gaon	465
c	c	c	c		c	c	a	c	c	c	c	c	c	c	c	Bulakata Gohain	466
c	c	c	c		c	b	b	c	c	c	c	c	c	c	b	Rangkap Beel	467
c	c	c	c		c	c	a	c	c	c	c	c	c	c	c	Dalpung Gaon	468
c	c	c	c		c	b	a	c	c	c	c	c	c	c	b	No.2 Bulakata	469
c	c	c	c		c	c	a	c	c	c	c	c	c	c	c	No.1 Bulakata	470
c	c	c	c		c	c	b	c	c	c	c	c	c	c	c	No.1 Luvia Chuk	471
c	c	c	c		c	b	a	c	c	c	c	c	c	c	b	Bor Bauli	472
c	c	c	c		c	c	b	c	c	c	c	c	c	c		Batua Miri	473
c	c	c	c		c	c	b	c	c	c	c	c	c	c	c	Singi Beel	474
c	c	c	c		c	c	b	c	c	c	c	b	c	c	c	Bhadia Chuk	475
c	c	c	c		c	c	b	c	c	c	c	b	c	c	c	Kathal Guri	476

Sr.No.	Name of village	Number of Non-Government Medical Amenities available.							Availability of drinking water - Yes / No								Availability of toilet & others Yes / No			
		Charitable non Govt. hospital/Nursing home.	Medical practitioner with MBBS Degree	Medical practitioner with other degree	Medical practitioner with no degree	Traditional practitioner and faith healer .	Medicine Shop	Others	Tap water (Treated/Untreated)	Well water (Covered / Uncovered well)	Hand Pump	Tube wells / Bore well	Spring	River / Canal	Tank / Pond / Lake	Others	Community toilet including bath.	Community toilet excluding bath.	Rural sanitary mart or sanitary hardware outlet available near the village.	Community bio- gas or recycle of waste for productive use.
1	2	32	33	34	35	36	37	38	39	40	41	42	43	44	45	46	47	48	49	50
444	No.1 Mechaki Tangani	0	0	0	0	0	1	0	Yes	Yes	Yes	Yes	No	No	No	No	No	No	No	No
445	Sesu Dighal Gaon	0	0	0	0	0	1	0	Yes	No	Yes	Yes	No	No	No	No	No	No	No	No
446	Tangani Dhunaguri																			
447	No.1 Amguri	0	0	0	0	0	1	0	Yes	No	No	Yes	No	No	No	No	No	No	No	No
448	Hatigarh Block	0	0	0	0	0	0	0	No	No	Yes	Yes	No	No	Yes	No	No	No	No	No
449	No.2 Pati Daini	0	0	0	0	0	0	0	No	No	Yes	No	No	Yes	No	No	No	No	No	No
450	Naharani Kuli	0	0	0	0	0	0	0	Yes	No	Yes	Yes	No	No	No	No	No	No	No	No
451	Bauli Miri	0	0	0	0	0	0	0	Yes	No	No	Yes	No	Yes	Yes	No	No	No	No	No
452	No.1 Amlakhi	0	0	0	0	0	0	0	No	No	No	Yes	No	No	No	No	No	No	No	No
453	No.2 Amlakhi	0	0	0	0	0	0	0	No	No	Yes	Yes	No	No	No	No	No	No	No	No
454	Bhekeli Tangani	0	0	0	0	0	0	0	Yes	No	Yes	Yes	No	Yes	Yes	No	No	No	No	No
455	Mer Debera	0	0	0	0	0	0	0	No	No	Yes	Yes	No	No	No	No	No	No	No	No
456	Pipal Guri	0	0	0	0	0	0	0	No	No	Yes	Yes	No	No	No	No	No	No	No	No
457	Kaliyani Gaon	0	0	0	0	0	0	0	No	No	Yes	Yes	No	No	No	No	No	No	No	No
458	Punai Gaon	0	0	0	0	0	1	0	Yes	No	Yes	Yes	No	No	Yes	No	No	No	No	No
459	Namki Gaon	0	0	0	0	0	0	0	No	No	Yes	Yes	No	No	No	No	No	No	No	No
460	Debera Gaon	0	0	0	0	0	0	0	No	No	No	Yes	No	No	No	No	No	No	No	No
461	Dighali Debera	0	0	0	0	0	0	0	No	Yes	No	Yes	No	No	No	No	No	No	No	No
462	No.2 Saru Bauli	0	0	0	0	0	0	0	No	No	No	Yes	No	Yes	No	No	No	No	No	No
463	Batua Nepali	0	0	0	0	0	0	0	No	No	No	Yes	No	Yes	No	No	No	No	No	No
464	No.1 Saru Bauli	0	0	0	0	0	0	0	No	No	Yes	Yes	No	Yes	No	No	No	No	No	No
465	Khajua Gaon	0	0	0	0	0	0	0	No	No	No	Yes	No	Yes	No	No	No	No	No	No
466	Bulakata Gohain	0	0	0	0	0	0	0	No	No	No	Yes	No	Yes	No	No	No	No	No	No
467	Rangkap Beel	0	0	0	0	0	0	0	No	No	No	Yes	No	Yes	No	No	No	No	No	No
468	Dalpung Gaon	0	0	0	0	0	0	0	No	No	No	Yes	No	Yes	No	No	No	No	No	No
469	No.2 Bulakata	0	0	0	0	0	0	0	Yes	No	Yes	Yes	No	No	No	No	No	No	No	No
470	No.1 Bulakata	0	0	0	0	0	0	0	Yes	No	Yes	Yes	No	No	No	No	No	No	No	No
471	No.1 Luvia Chuk	0	0	0	0	0	0	0	No	No	Yes	Yes	No	No	No	No	No	No	No	No
472	Bor Bauli	0	0	0	0	0	0	0	No	No	Yes	Yes	No	No	Yes	No	No	No	No	No
473	Batua Miri	0	0	0	0	0	0	0	Yes	No	Yes	Yes	No	No	No	No	No	No	No	No
474	Singi Beel	0	0	0	0	0	0	0	Yes	No	No	Yes	No	No	No	No	No	No	No	No
475	Bhadia Chuk	0	0	0	0	0	0	0	No	Yes	No	Yes	No	No	No	No	No	No	No	No
476	Kathal Guri	0	0	0	0	0	0	0	No	No	Yes	Yes	No	No	No	No	No	No	No	No

Communication and transport facilities (If amenities available code -Yes is given except for Village Pin Code ,If not available within the village , the distance range code viz; a for < 5 Kms, b for 5-10 Kms and c for 10+ kms of nearest place where facility is available is given).																	Name of village	Sr.No.
Post office(PO)	Sub post office (SPO)	Post & Telegraph office (P&TO)	Village Pin Code	Telephones (Land lines)	Public call office (PCO)	Mobile phone coverage	Internet cafes/ Common service centre (CSC)	Private courier facility	Bus service (Public & Private)	Railway stations	Auto/Modified Autos	Taxis and Vans	Tractors	Cycle-pulled rickshaws(Manual & Machine driven)	Carts driven by animals	Sea /River ferry service		
51	52	53	54	55	56	57	58	59	60	61	62	63	64	65	66	67	2	
c	a	c	786110	c	b	c	c	c	c	c	Yes	Yes	c	c	b	a	No.1 Mechaki Tangani	444
c	a	c	786110	c	b	Yes	c	c	c	c	Yes	Yes	Yes	c	c	b	Sesu Dighal Gaon	445
																	Tangani Dhunaguri	446
c	a	c	786110	c	c	Yes	c	c	c	c	Yes	Yes	Yes	c	c	b	No.1 Amguri	447
c	c	c	786110	c	c	c	c	c	c	c	c	c	c	c	Yes	c	Hatigarh Block	448
c	a	c	787059	c	c	c	c	c	c	c	c	c	c	a	Yes	Yes	No.2 Pati Daini	449
c	c	c	786110	c	c	Yes	c	c	c	c	b	b	c	a	a	Yes	Naharani Kuli	450
c	a	c	786110	c	c	Yes	c	c	c	c	c	c	c	c	a	a	Bauli Miri	451
c	a	c		a	c	c	c	c	c	c	Yes	Yes	Yes	c	c	b	No.1 Amlakhi	452
c	a	c	786110	c	c	c	c	a	c	c	Yes	Yes	Yes	c	c	b	No.2 Amlakhi	453
c	a	c		c	c	c	c	c	c	c	c	c	Yes	c	c	b	Bhekeli Tangani	454
c	a	c	786110	c	c	c	c	c	c	c	Yes	Yes	Yes	c	c	b	Mer Debera	455
			786110	c	c	c	c	c	c	c	Yes	Yes	Yes	c	b	b	Pipal Guri	456
c	b	c	786110	c	c	c	c	c	c	c	c	c	Yes	c	a	b	Kaliyani Gaon	457
c	a	c	786110	c	c	c	c	c	c	c	Yes	c	Yes	c	b	b	Punai Gaon	458
c	a	c	786110	c	c	c	c	c	c	c	c	c	Yes	c	b	b	Namki Gaon	459
c	a	a	787058	c	c	c	c	c	c	c	c	c	Yes	c	c	b	Debera Gaon	460
c			787058	c	c	c	c	c	c	c	c	c	Yes	c	c	b	Dighali Debera	461
c	b	c	786110	c	c	c	c	c	c	c	c	c	b	c	b	c	No.2 Saru Bauli	462
c	a	c	786110	c	c	c	c	c	c	c	c	c	a	c	a	c	Batua Nepali	463
c	a	c	786110	c	c	c	c	c	c	c	c	c	b	c	b	c	No.1 Saru Bauli	464
c	a	c	786110	c	c	Yes	c	c	c	c	c	c	a	c	b	c	Khajua Gaon	465
c	a	c	786110	c	b	c	c	c	b	c	b	b	b	b	b	c	Bulakata Gohain	466
c	a	c	786110	c	c	c	c	c	c	c	c	c	b	c	b	c	Rangkap Beel	467
c	b	c	786110	c	c	c	c	c	c	c	c	c	b	c	b	c	Dalpung Gaon	468
c	a	c	786110	c	c	Yes	c	c	Yes	c	b	b	a	a	a	c	No.2 Bulakata	469
c	a	c	786110	c	c	Yes	c	c	c	c	b	b	b	b	b	c	No.1 Bulakata	470
c	b	c	786110	c	c	Yes	c	c	Yes	c	c	c	b	c	b	c	No.1 Luvia Chuk	471
c	a	c	786110	c	c	c	c	c	c	c	c	c	b	c	a	c	Bor Bauli	472
c	a	c	786110	c	c	c	c	c	c	c	c	c	b	c	b	c	Batua Miri	473
c	a	a	787058	c	c	c	c	c	c	c	c	c	Yes	c	c	b	Singi Beel	474
c	b	c	786110	c	c	Yes	c	c	c	c	c	c	Yes	c	a	b	Bhadia Chuk	475
c	b	c	786110	c	c	c	c	c	c	c	c	c	Yes	c	a	b	Kathal Guri	476

Sr.No.	Name of village	Village connected to highways,village roads, banks & credit societies (If amenities available code -Yes is given, If not available within the village , the distance range code viz; a for < 5 Kms, b for 5-10 Kms and c for 10+ kms of nearest place where facility is available is given).												Availability of miscellaneous facilities (If available the distance range code viz; a for < 5 kms, b for 5-10 kms and c for 10+ kms of nearest place where facility is available is given).			
		Connected to national highway(NH)	Connected to state highway(SH)	Connected to major district road (MDR)	Connected to others district road	Pucca roads	Kutchcha roads	Water bounded macadam(WBM) roads	Navigable waterway (river/canal)(NW)	Footpaths (FP)	Commercial & Co-operative Banks	ATM	Agricultural Credit Societies	Self-Help Group (SHG)	Public distribution system (PDS) shop	Mandis / Regular market	Weekly Haat
1	2	68	69	70	71	72	73	74	75	76	77	78	79	80	81	82	83
444	No.1 Mechaki Tangani	b	c	b	Yes	b	Yes	Yes	a	Yes	c	c	c	Yes	Yes	c	Yes
445	Sesu Dighal Gaon	b	c	b	Yes	b	Yes	a	a	Yes	c	c	c	Yes	Yes	c	Yes
446	Tangani Dhunaguri																
447	No.1 Amguri	c	c	c	Yes	b	Yes	Yes	a	Yes	c	c	c	Yes	Yes	c	Yes
448	Hatigarh Block	c	c	c	Yes	a	a	a	a	Yes	c	c	c	Yes	Yes	c	b
449	No.2 Pati Daini	c	c	c	Yes	b	Yes	c	b	Yes	b	c	b	a	a	b	b
450	Naharani Kuli	c	c	c	Yes	b	Yes	c	b	Yes	c	c	c	Yes	a	c	b
451	Bauli Miri	c	c	c	Yes	b	Yes	c	a	Yes	b	c	b	Yes	Yes	b	Yes
452	No.1 Amlakhi	c	c	c	Yes	b	Yes	c	a	Yes	c	c	c	Yes	Yes	c	Yes
453	No.2 Amlakhi	c	c	c	Yes	b	Yes	c	a	Yes	c	c	c	Yes	a	c	b
454	Bhekeli Tangani	c	c	c	Yes	b	Yes	c	a	Yes	c	c	c	a	a	c	b
455	Mer Debera	c	c	c	Yes	b	Yes	c	a	Yes	b	c	b	Yes	a	b	c
456	Pipal Guri	c	c	c	Yes	b	Yes	c	b	Yes	b	c	b	Yes	Yes	b	Yes
457	Kaliyani Gaon	c	c	c	Yes	b	Yes	b	b	Yes	c	c	c	a	a	c	b
458	Punai Gaon	c	c	c	Yes	b	Yes	b	b	Yes	b	c	b	a	a	b	c
459	Namki Gaon	c	c	c	Yes	a	Yes	b	b	Yes	c	c	c	a	a	c	b
460	Debera Gaon	c	c	c	Yes	b	Yes	b	b	Yes	b	c	b	a	a	b	c
461	Dighali Debera	c	c	c	Yes	b	Yes	b	b	Yes	b	c	b	a	a	b	a
462	No.2 Saru Bauli	c	c	c	c	b	b	b	b	Yes	b	c	b	Yes	a	b	b
463	Batua Nepali	c	c	c	Yes	b	Yes	b	b	Yes	b	c	b	Yes	Yes	b	Yes
464	No.1 Saru Bauli	c	c	c	Yes	b	Yes	b	b	Yes	b	c	b	a	a	b	b
465	Khajua Gaon	c	c	c	Yes	b	Yes	b	b	Yes	b	c	b	Yes	Yes	b	Yes
466	Bulakata Gohain	c	c	c	Yes	b	Yes	b	b	Yes	b	c	b	Yes	a	b	b
467	Rangkap Beel	c	c	c	Yes	b	b	b	b	Yes	c	c	c	a	a	c	b
468	Dalpung Gaon	c	c	c	Yes	b	Yes	c	b	Yes	c	c	c	Yes	a	c	a
469	No.2 Bulakata	c	c	c	Yes	b	Yes	b	b	Yes	b	c	b	a	a	b	a
470	No.1 Bulakata	c	c	c	Yes	b	Yes	b	b	Yes	b	c	b	a	a	b	b
471	No.1 Luvia Chuk	c	c	Yes	Yes	b	Yes	b	b	Yes	b	c	b	Yes	Yes	b	Yes
472	Bor Bauli	c	c	c	Yes	b	Yes	b	b	Yes	b	c	b	Yes	Yes	b	Yes
473	Batua Miri	c	c	c	Yes	b	Yes	b	c	Yes	b	c	b	Yes	Yes	b	Yes
474	Singi Beel	c	c	c	Yes	b	Yes	b	c	Yes	a	c	a	a	a	b	b
475	Bhadia Chuk	c	c	c	Yes	b	Yes	b	c	Yes	b	c	b	a	b	b	b
476	Kathal Guri	c	c	c	Yes	b	Yes	b	b	Yes	b	c	b	a	b	b	b

ous facilities (If amenities available code -Yes is given, If not available within the village ,
z; a for < 5 Kms, b for 5-10 Kms and c for 10+ kms of nearest place where facility is

Agricultural marketing society	Integrated Child Development Scheme (Nutritional Centres)	Anganwadi Centre (Nutritional Centres)	Others (Nutritional Centres)	ASHA (Accredited Social Health Activist)	Community centre with/without TV	Sports Field,	Sports Club / Recreation Centre	Cinema / Video Hall	Public Library	Public Reading Room	Newspaper Supply	Assembly Polling station	Birth & Death Registration Office	Name of village	Sr.No.
84	85	86	87	88	89	90	91	92	93	94	95	96	97	2	1
c	c	Yes	a	Yes	c	Yes	c	c	c	c	b	Yes	c	No.1 Mechaki Tangani	444
c	c	Yes	a	Yes	c	Yes	c	c	c	c	b	Yes	c	Sesu Dighal Gaon	445
														Tangani Dhunaguri	446
c	c	c	a	Yes	a	Yes	c	c	c	c	c	Yes	c	No.1 Amguri	447
c	c	Yes	a	a	a	c	c	c	c	a	c	Yes	c	Hatigarh Block	448
c	c	Yes	b	a	c	c	c	c	c	c	c	c	c	No.2 Pati Daini	449
c	c	Yes	c	Yes	a	c	c	c	c	c	c	Yes	c	Naharani Kuli	450
c	c	c	a	Yes	c	c	c	c	c	c	c	Yes	c	Bauli Miri	451
c	c	c	a	Yes	c	c	c	c	c	c	c	c	c	No.1 Amlakhi	452
c	c	Yes	a	Yes	c	c	c	c	c	c	c	Yes	c	No.2 Amlakhi	453
c	c	Yes	a	Yes	c	c	c	c	c	c	Yes	Yes	c	Bhekeli Tangani	454
c	c	Yes	a	a	c	c	c	c	c	c	c	c	c	Mer Debera	455
c	c	c	a	a	c	c	c	c	c	c	c	c	c	Pipal Guri	456
c	c	Yes	b	Yes	c	c	c	c	c	c	c	Yes	c	Kaliyani Gaon	457
c	c	Yes	c	Yes	c	Yes	c	c	c	c	c	Yes	c	Punai Gaon	458
c	c	Yes	b	a	c	c	c	c	c	c	c	Yes	c	Namki Gaon	459
c	c	Yes	a	a	c	c	c	c	c	c	c	Yes	c	Debera Gaon	460
c	c	c	a	Yes	c	c	c	c	c	c	c	c	c	Dighali Debera	461
b	c	c	a	a	a	c	c	c	c	c	c	c	b	No.2 Saru Bauli	462
c	c	Yes	a	Yes	c	c	c	c	c	c	c	c	b	Batua Nepali	463
c	c	Yes	a	a	c	c	c	c	c	c	c	c	b	No.1 Saru Bauli	464
b	c	Yes	a	Yes	c	c	c	c	c	c	b	c	c	Khajua Gaon	465
b	c	Yes	a	a	c	c	c	c	c	c	b	c	c	Bulakata Gohain	466
c	c	Yes	a	a	c	c	c	c	c	c	c	c	b	Rangkap Beel	467
c	c	Yes	a	a	c	c	c	c	c	c	c	c	c	Dalpung Gaon	468
b	c	Yes	a	Yes	c	c	c	c	c	c	b	c	b	No.2 Bulakata	469
b	c	a	a	a	c	c	c	c	c	c	b	c	c	No.1 Bulakata	470
c	c	Yes	a	a	c	c	c	c	c	c	c	c	c	No.1 Luvia Chuk	471
c	c	Yes	a	Yes	c	c	c	c	c	c	b	Yes	b	Bor Bauli	472
c	c	Yes	a	Yes	c	b	c	c	c	c	c	c	c	Batua Miri	473
c	c	Yes	a	a	c	c	c	c	c	c	c	c	c	Singi Beel	474
c	c	Yes	a	a	c	c	c	c	c	c	c	Yes	c	Bhadia Chuk	475
c	c	Yes	a	Yes	c	c	c	c	c	c	c	Yes	c	Kathal Guri	476

Sr.No.	Name of village	Availability of electricity (Yes/No)				Land Use								
						Nearest Town		Area under different types of land use (in hectares rounded up to one decimal place)						
		Power Supply for Domestic Use (ED)	Power Supply for Agricultural Use (EAG)	Power Supply for Commercial Use (EC)	Power Supply for All Uses (EA)	Name	Distance range code i.e. a for < 5 Kms, b for 5-10 Kms and c for 10+ kms .	Forests	Area under Non-agricultural Uses	Barren and Un-cultivable land	Permanent Pastures and Other Grazing Lands	Land Under Miscellaneous Tree Crops etc.	Culturable Waste Land	
1	2	98	99	100	101	102	103	104	105	106	107	108	109	
444	No.1 Mechaki Tangani	No	No	No	No	SILAPATHAR	c	0	0	201	0	0	0	
445	Sesu Dighal Gaon	Yes	No	No	No	SILAPATHAR	c	0	145	0	0	0	0	
446	Tangani Dhunaguri							0	0	0	0	550	0	
447	No.1 Amguri	Yes	No	No	No	SILAPATHAR	c	0	40	0	0	0	0	
448	Hatigarh Block	No	No	No	No	SILAPATHAR	c	0	35.1	0	0	0	0	
449	No.2 Pati Daini	No	No	No	No	DHEMAJI	c	0	0.8	0	0	0	0	
450	Naharani Kuli	Yes	No	No	No	SILAPATHAR	c	0	20	0	0	0	0	
451	Bauli Miri	Yes	No	No	No	SILAPATHAR	c	23	23	0	0	0	0	
452	No.1 Amlakhi	No	No	No	No			0	0	0	0	0	0	
453	No.2 Amlakhi	No	No	No	No	SILAPATHAR	c	0	0	80.7	0	0	0	
454	Bhekeli Tangani	No	No	No	No			0	0	0	0	0	0	
455	Mer Debera	No	No	No	No	SILAPATHAR	c	0	0	40.2	0	0	0	
456	Pipal Guri	No	No	No	No	SILAPATHAR	c	0	0	100.4	0	0	0	
457	Kaliyani Gaon	No	No	No	No	SILAPATHAR	c	0	0	35.4	0	0	0	
458	Punai Gaon	No	No	No	No	SILAPATHAR	c	0	100	100	0	0	0	
459	Namki Gaon	No	No	No	No	SILAPATHAR	c	0	0	50.4	0	0	0	
460	Debera Gaon	No	No	No	No	DHEMAJI	c	0	0	20.6	0	0	0	
461	Dighali Debera	No	No	No	No	DHEMAJI	c	0	48.5	0	0	0	0	
462	No.2 Saru Bauli	No	No	No	No	DHEMAJI	c	0	13.1	0	0	0	0	
463	Batua Nepali	No	No	No	No	DHEMAJI	c	0	9	0	0	0	0	
464	No.1 Saru Bauli	No	No	No	No	DHEMAJI	c	0	11.1	0	0	0	0	
465	Khajua Gaon	Yes	No	No	No	DHEMAJI	c	0	15.1	0	0	0	0	
466	Bulakata Gohain	No	No	No	No	DHEMAJI	c	0	25.1	0	0	0	0	
467	Rangkap Beel	No	No	No	No	DHEMAJI	c	0	20.1	0	0	0	0	
468	Dalpung Gaon	No	No	No	No	DHEMAJI	c	0	17.4	0	0	0	0	
469	No.2 Bulakata	Yes	No	No	No	DHEMAJI	c	0	10.1	0	0	0	0	
470	No.1 Bulakata	Yes	No	No	No	DHEMAJI	c	0	33	0	0	0	0	
471	No.1 Luvia Chuk	Yes	No	No	No	DHEMAJI	c	0	32.2	0	0	0	0	
472	Bor Bauli	No	No	No	No	DHEMAJI	c	0	35.1	0	0	0	0	
473	Batua Miri	No	No	No	No	DHEMAJI	c	0	32.5	0	0	0	0	
474	Singi Beel	No	No	No	No	DHEMAJI	c	0	133.3	0	0	0	0	
475	Bhadia Chuk	Yes	No	No	No	SILAPATHAR	c	0	100.5	0	0	0	0	
476	Kathal Guri	No	No	No	No	SILAPATHAR	c	0	0	100	0	0	0	

Land Use					Land Use					Name of three most important commodities manufactured			Name of Village	Serial Number
Area under different types of land use (in hectares rounded up to one decimal place)					Area irrigated by source (in hectare).					First	Second	Third		
Fallow lands other than current fallows	Current Fallows	Net Area Sown	Total Irrigated Land Area	Total Un-irrigated Land Area	Canals (C)	Wells/Tube-wells(W/TW)	Tanks/Lakes(T/L)	Water Falls(WF)	Others(O)					
110	111	112	113	114	115	116	117	118	119	120	121	122	2	1
0	0	87	0	87	0	0	0	0	0				No.1 Mechaki Tangani	444
0	0	146.5	0	146.5	0	0	0	0	0				Sesu Dighal Gaon	445
0	0	0	0	0	0	0	0	0	0				Tangani Dhunaguri	446
0	0	207	0	207	0	0	0	0	0				No.1 Amguri	447
0	0	148	0	148	0	0	0	0	0				Hatigarh Block	448
0	0	6.2	0	6.2	0	0	0	0	0				No.2 Pati Daini	449
0	0	32.5	0	32.5	0	0	0	0	0				Naharani Kuli	450
0	0	33.5	0	33.5	0	0	0	0	0				Bauli Miri	451
0	0	257.4	0	257.4	0	0	0	0	0				No.1 Amlakhi	452
0	0	200	0	200	0	0	0	0	0				No.2 Amlakhi	453
0	0	155.1	0	155.1	0	0	0	0	0				Bhekeli Tangani	454
0	0	42	0	42	0	0	0	0	0				Mer Debera	455
0	0	37	0	37	0	0	0	0	0				Pipal Guri	456
0	0	62.4	0	62.4	0	0	0	0	0				Kaliyani Gaon	457
0	0	86.8	0	86.8	0	0	0	0	0				Punai Gaon	458
0	0	62	0	62	0	0	0	0	0				Namki Gaon	459
0	0	86	0	86	0	0	0	0	0				Debera Gaon	460
0	0	100	0	100	0	0	0	0	0				Dighali Debera	461
0	0	132	0	132	0	0	0	0	0				No.2 Saru Bauli	462
0	0	61	0	61	0	0	0	0	0				Batua Nepali	463
0	0	88.4	0	88.4	0	0	0	0	0				No.1 Saru Bauli	464
0	0	145.4	0	145.4	0	0	0	0	0				Khajua Gaon	465
0	0	123.1	0	123.1	0	0	0	0	0				Bulakata Gohain	466
0	0	208.4	0	208.4	0	0	0	0	0				Rangkap Beel	467
0	0	166.4	0	166.4	0	0	0	0	0				Dalpung Gaon	468
0	0	60	0	60	0	0	0	0	0				No.2 Bulakata	469
0	0	98.1	0	98.1	0	0	0	0	0				No.1 Bulakata	470
0	0	77.2	0	77.2	0	0	0	0	0				No.1 Luvia Chuk	471
0	0	147	0	147	0	0	0	0	0				Bor Bauli	472
0	0	64.6	0	64.6	0	0	0	0	0				Batua Miri	473
0	0	66.6	0	66.6	0	0	0	0	0				Singi Beel	474
0	0	86	0	86	0	0	0	0	0				Bhadia Chuk	475
0	0	50.8	0	50.8	0	0	0	0	0				Kathal Guri	476

Sr.No.	Name of village	Location code no.	Total area of the village (in hectares rounded up to one decimal place)	Total population (2011 census)	Number of households (2011 census)	Number of educational amenities available. (If not available in the village, the distance range code viz; a for < 5 Kms, b for 5-10 kms, c for 10+ kms of nearest place where facility is available)									
						Pre-Primary school (PP)	Primary school (P)	Middle school (M)	Secondary School (S)	Senior Secondary school (SS)	Degree college of arts science & commerce (ASC)	Engineering college(EC)	Medical college (MC)	Management institute (MI)	
1	2	3	4	5	6	7	8	9	10	11	12	13	14	15	
477	Bhangidia Pathar	289040	195.7	882	135	b	2	1	b	b	c	c	c	c	
478	No.2 Bhangidia Gaon	289041	162.3	356	53	b	2		b	b	c	c	c	c	
479	Bhangidia Gaon	289042	205.4	554	110		2	1	1	b	c	c	c	c	
480	Upa Bhangidia	289043	30.8	305	57		1	1	1	b	c	c	c	c	
481	Balijan	289044	257.1	618	93	2	a	b	b	b	c	c	c	c	
482	No.2 Manuha Beel	289045	68.4	435	73		1	a	a	a	c	c	c	c	
483	No.1 Dumkata	289046	192	799	148		1	1	a	a	c	c	c	c	
484	Bhereki Kachamari	289047	155.1	712	111	a	1	a	a	c	c	c	c	c	
485	Nepali Bari	289048	113.9	746	118		2	1	a	a	c	c	c	c	
486	Bor Chapori	289049	163.1	1010	159	b	2	1	b	b	c	c	c	c	
487	Sirikali Gaon	289050	102.9	87	15		1	a	a	b	c	c	c	c	
488	Deori Gaon	289051	87.4	547	76	a	2	1	a	a	c	c	c	c	
489	Sissikalghar	289052	40.6	5	2		a	a	a	a	c	c	c	c	
490	Brahmapur Kachari	289053	387.2	787	138	a	1	1	a	b	b	c	c	c	
491	No.2 Nalbari	289054	118.7	591	107	b	1	b	b	c	c	c	c	c	
492	No.1 Nalbari	289055	64.8	313	52	a	1	a	a	b	b	c	c	c	
493	Sili Asomiya	289056	198.3	442	86	a	2		1	b	b	c	c	c	
494	Bhagwan Borgayan	289057	79.2	714	110	a	1	1	a	b	b	c	c	c	
495	No.2 Arsi Borgayan	289058	117.3	694	114	a	1	a	1	b	b	c	c	c	
496	No.3 Arsi Borgayan	289059	116	325	55	a	1	a	a	b	b	c	c	c	
497	No.1 Majarbari	289060	108.5	885	161	a	1	a	a	b	b	c	c	c	
498	No.2 Majarbari	289061	114.3	1043	196	1	1	a	a	b	b	c	c	c	
499	Arcy Aka	289062	56.7	705	121	a	1	1	a	b	b	c	c	c	
500	Sila Suti Gaon	289063	33.3	344	59	a	1	a	b	b	b	c	c	c	
501	Jalakia Suti	289064	105.6	678	125	b	2	a	a	b	b	c	c	c	
502	Jalakia Suti Mithun Pathar	289065	96.5	431	80	a	2	1	a	a	a	c	c	c	
503	Rupahi Borgayan	289066	74.4	438	86	a	1	a	a	a	a	c	c	c	
504	No.1 Sila Block	289067	211.5	1758	323	a	1	2	1	a	a	c	c	c	
505	No.2 Sila Block	289068	252.4	2025	394	1	2	2	b	b	b	c	c	c	
506	No.3 Sila Block	289069	197.8	395	71		1	a	a	a	a	c	c	c	
507	No.1 Santipur Borgayan	289070	105.1	172	30	a	a	a	a	a	a	c	c	c	
508	No.2 Santipur Borgayan	289071	91.1	510	84	a	2		a	a	a	c	c	c	
509	Naharani Balijan	289072	113.4	493	84	a	1	a	a	a	a	c	c	c	

able within the for 5-10 Kms and c is given).					Number of Medical Amenities available. (If not available within the village , the distance range code viz; a for < 5 Kms, b for 5-10 Kms and c for 10+ kms of nearest place where facility is available is given).											Name of village	Sr.No.
Polytechnic (Pt)	Vocational training school /ITI	Non-formal training centre (NFTC)	Special school for disabled (SSD)	Others (specify)	Community health centre (CHC)	Primary health centre (PHC)	Primary health sub centre (PHS)	Maternity and child welfare centre (MCW)	T.B. clinic (TBC)	Hospital-allopathic (HA)	Hospital-alternative medicine (HO)	Dispensary (D)	Veterinary hospital (VH)	Mobile health clinic (MHC)	Family welfare centre (FWC)		
16	17	18	19	20	21	22	23	24	25	26	27	28	29	30	31	2	1
c	c	c	c		c	c	b	c	c	c	c	c	c	c	c	Bhangidia Pathar	477
c	c	c	c		c	c	b	c	c	c	c	c	c	c	c	No.2 Bhangidia Gaon	478
c	c	c	c		c	b	b	c	c	c	c	c	c	c	c	Bhangidia Gaon	479
c	c	c	c		c	c	a	c	c	c	c	c	c	c	c	Upa Bhangidia	480
c	c	c	c		c	c	a	c	c	c	c	c	c	c	c	Balijan	481
c	c	c	c		c	b	a	c	c	c	c	c	c	c	b	No.2 Manuha Beel	482
c	c	c	c		c	c	b	c	c	c	c	c	c	c	c	No.1 Dumkata	483
c	c	c	c		c	c	a	c	c	c	c	c	c	c	c	Bhereki Kachamari	484
c	c	c	c		c	c	b	c	c	c	c	c	c	c	c	Nepali Bari	485
c	c	c	c		c	c	b	c	c	c	c	c	c	c	c	Bor Chapori	486
					b											Sirikali Gaon	487
c	c	c	c		c	c	b	c	c	c	c	c	c	c	c	Deori Gaon	488
					b											Sissikalghar	489
c	c	c	c		c	b	b	c	b	b	b	c	c	c	b	Brahmapur Kachari	490
c	c	c	c		c	c	b	c	c	c	c	b	c	c	c	No.2 Nalbari	491
c	c	c	c		c	b	a	c	b	b	b	b	c	c	b	No.1 Nalbari	492
c	c	c	c		c	b	a	c	b	b	b	b	c	c	b	Sili Asomiya	493
c	c	c	c		c	b	a	c	b	b	c	b	c	c	b	Bhagwan Borgayan	494
c	c	c	c		c	b	a	c	b	b	b	b	c	c	b	No.2 Arsi Borgayan	495
c	c	c	c		c	b	a	c	b	b	b	b	c	c	b	No.3 Arsi Borgayan	496
c	c	c	c		c	b	a	c	b	b	b	b	c	c	b	No.1 Majarbari	497
c	c	c	c		c	b	l	c	b	b	b	b	c	c	b	No.2 Majarbari	498
c	c	c	c		c	b	a	c	b	b	c	b	c	c	b	Arcy Aka	499
c	c	c	c		c	b	a	b	c	b	b	b	c	c	b	Sila Suti Gaon	500
c	c	c	c		c	c	a	c	b	b	c	b	b	c	b	Jalakia Suti	501
c	c	c	c		c	a	a	c	a	a	c	c	b	c	a	Jalakia Suti Mithun Pathar	502
c	c	c	c		c	c	c	c	a	a	c	c	b	c	a	Rupahi Borgayan	503
c	c	c	c		c	b	a	c	a	a	a	c	c	c	b	No.1 Sila Block	504
c	c	c	c		c	b	a	c	b	b	b	b	b	c	b	No.2 Sila Block	505
					b											No.3 Sila Block	506
c	c	c	c		c	b	a	c	c	c	c	b	b	c	c	No.1 Santipur Borgayan	507
c	c	c	c		c	b	a	c	c	c	c	b	b	c	c	No.2 Santipur Borgayan	508
c	c	c	c		c	c	b	c	c	c	c	a	a	c	c	Naharani Balijan	509

Sr.No.	Name of village	Number of Non-Government Medical Amenities available.							Availability of drinking water - Yes / No							Availability of toilet & others Yes / No				
		Charitable non Govt. hospital/Nursing home.	Medical practitioner with MBBS Degree	Medical practitioner with other degree	Medical practitioner with no degree	Traditional practitioner and faith healer .	Medicine Shop	Others	Tap water (Treated/Untreated)	Well water (Covered / Uncovered well)	Hand Pump	Tube wells / Bore well	Spring	River / Canal	Tank / Pond / Lake	Others	Community toilet including bath.	Community toilet excluding bath.	Rural sanitary mart or sanitary hardware outlet available near the village.	Community bio- gas or recycle of waste for productive use.
1	2	32	33	34	35	36	37	38	39	40	41	42	43	44	45	46	47	48	49	50
477	Bhangidia Pathar	0	0	0	0	0	0	0	No	Yes	Yes	Yes	No	Yes	No	No	No	No	No	No
478	No.2 Bhangidia Gaon	0	0	0	0	0	0	0	No	No	No	Yes	No	Yes	No	No	No	No	No	No
479	Bhangidia Gaon	0	0	0	0	0	0	0	No	No	Yes	Yes	No	Yes	Yes	No	No	No	No	No
480	Upa Bhangidia	0	0	0	0	0	0	0	No	No	Yes	Yes	No	Yes	No	No	No	No	No	No
481	Balijan	0	0	0	0	0	0	0	No	No	Yes	Yes	No	Yes	No	No	No	No	No	No
482	No.2 Manuha Beel	0	0	0	0	0	0	0	Yes	Yes	Yes	Yes	No	Yes	No	No	No	No	No	No
483	No.1 Dumkata	0	0	0	0	0	0	0	Yes	No	Yes	Yes	No	Yes	No	No	No	No	No	No
484	Bhereki Kachamari	0	0	0	0	0	0	0	No	No	Yes	Yes	No	Yes	No	No	No	No	No	No
485	Nepali Bari	0	0	0	0	0	0	0	No	No	No	Yes	No	Yes	No	No	No	No	No	No
486	Bor Chapori	0	0	0	0	0	1	0	No	No	Yes	Yes	No	Yes	No	No	No	No	No	No
487	Sirikali Gaon	0	0	0	0	0	0	0	No	No	No	Yes	No	No	No	No	No	No	No	No
488	Deori Gaon	0	0	0	0	0	0	0	No	No	No	Yes	No	No	No	No	No	No	No	No
489	Sissikalghar	0	0	0	0	0	0	0	No	No	Yes	No	No	No	No	No	No	No	No	No
490	Brahmapur Kachari	0	0	0	0	0	0	0	Yes	Yes	Yes	Yes	No	No	No	No	No	No	No	No
491	No.2 Nalbari	0	2	2	2	2	2	0	No	No	Yes	No	No	No	No	No	No	No	No	No
492	No.1 Nalbari	0	0	0	0	0	0	0	No	Yes	Yes	Yes	No	No	No	No	No	No	No	No
493	Sili Asomiya	0	0	0	0	0	0	0	Yes	Yes	Yes	No	No	No	No	No	No	No	No	No
494	Bhagwan Borgayan	0	0	0	0	0	0	0	No	No	No	Yes	No	No	No	No	No	No	No	No
495	No.2 Arsi Borgayan	0	0	0	0	0	0	0	Yes	No	Yes	Yes	No	No	No	No	No	No	No	No
496	No.3 Arsi Borgayan	0	0	0	0	0	0	0	No	No	Yes	Yes	No	No	No	No	No	No	No	No
497	No.1 Majarbari	0	0	0	0	0	0	0	No	Yes	Yes	Yes	No	No	No	No	No	No	No	No
498	No.2 Majarbari	0	0	0	0	0	1	0	No	No	Yes	Yes	No	No	No	No	Yes	No	No	No
499	Arcy Aka	0	0	0	0	0	0	0	Yes	No	No	Yes	No	No	Yes	No	No	No	No	No
500	Sila Suti Gaon	0	0	0	0	0	0	0	No	No	Yes	No	No	No	No	No	No	No	No	No
501	Jalakia Suti	0	0	0	0	0	0	0	No	Yes	Yes	Yes	No	No	Yes	No	No	No	No	No
502	Jalakia Suti Mithun Pathar	0	0	0	0	0	0	0	No	Yes	Yes	Yes	No	No	No	No	No	No	No	No
503	Rupahi Borgayan	0	0	0	0	0	0	0	No	Yes	Yes	No	No	No	No	No	No	No	No	No
504	No.1 Sila Block	0	0	0	0	0	1	0	Yes	Yes	No	Yes	No	No	No	No	No	No	No	No
505	No.2 Sila Block	0	0	0	0	0	1	0	Yes	No	Yes	Yes	No	No	Yes	No	No	No	No	No
506	No.3 Sila Block	0	0	0	0	0	0	0	No	No	Yes	Yes	No	No	No	No	No	No	No	No
507	No.1 Santipur Borgayan	0	0	0	0	0	0	0	No	No	Yes	Yes	No	No	No	No	No	No	No	No
508	No.2 Santipur Borgayan	0	0	0	0	0	0	0	No	Yes	Yes	Yes	No	No	No	No	No	No	No	No
509	Naharani Balijan	0	0	0	0	0	0	0	No	Yes	No	Yes	No	No	No	No	No	No	No	No

Communication and transport facilities (If amenities available code -Yes is given except for Village Pin Code ,If not available within the village , the distance range code viz; a for < 5 Kms, b for 5-10 Kms and c for 10+ kms of nearest place where facility is available is given).																	Name of village	Sr.No.
Post office(PO)	Sub post office (SPO)	Post & Telegraph office (P&TO)	Village Pin Code	Telephones (Land lines)	Public call office (PCO)	Mobile phone coverage	Internet cafes/ Common service centre (CSC)	Private courier facility	Bus service (Public & Private)	Railway stations	Auto/Modified Autos	Taxis and Vans	Tractors	Cycle-pulled rickshaws(Manual & Machine driven)	Carts driven by animals	Sea /River ferry service		
51	52	53	54	55	56	57	58	59	60	61	62	63	64	65	66	67	2	
c	a	a	787058	c	c	Yes	c	c	c	c	c	c	Yes	c	c	b	Bhangidia Pathar	477
c	a	a	787058	c	c	c	c	c	c	c	c	c	Yes	c	c	b	No.2 Bhangidia Gaon	478
c	b	c	786110	c	c	Yes	c	c	c	c	c	c	Yes	c	b	c	Bhangidia Gaon	479
c	a	c	786110	c	c	c	c	c	c	c	c	c	b	c	b	c	Upa Bhangidia	480
c	b	a	786110	c	c	c	c	c	c	c	c	c	b	c	b	c	Balijan	481
c	a	c	786110	c	c	c	c	c	c	c	b	b	a	c	a	c	No.2 Manuha Beel	482
c	a	c	786110	c	c	c	c	c	c	c	c	c	b	c	b	c	No.1 Dumkata	483
c	a	c	786110	c	c	c	c	c	c	c	c	c	Yes	c	c	b	Bhereki Kachamari	484
c	a	c	786110	c	c	c	c	c	c	c	c	c	a	c	a	b	Nepali Bari	485
c	a	a	787059	c	c	c	c	c	c	c	Yes	c	Yes	c	b	b	Bor Chapori	486
				a	c	c	c	c	b		b	b			b	b	Sirikali Gaon	487
c	a	c	786110	c	c	Yes	c	c	b	c	b	b	b	b	b	c	Deori Gaon	488
				a	b	c	c	c	b		b	b			b	a	Sissikalghar	489
c	a	a	787059	a	a	Yes	b	b	Yes	b	b	b	b	c	b	b	Brahmapur Kachari	490
c	c	c	787059	c	b	c	c	c	Yes	c	c	a	c	a	a	b	No.2 Nalbari	491
c	a	b	787059	b	b	c	b	b	Yes	b	Yes	Yes	Yes	c	a	c	No.1 Nalbari	492
c	a	b	787059	b	b	Yes	b	b	Yes	b	Yes	Yes	Yes	c	Yes	c	Sili Asomiya	493
				a	b	Yes	b	b	Yes	b	b	b	b	c	a	c	Bhagwan Borgayan	494
c	a	b	787059	b	a	c	b	b	Yes	b	b	b	b	c	b	c	No.2 Arsi Borgayan	495
c	a	b	787059	b	a	c	b	b	Yes	b	b	b	b	c	b	c	No.3 Arsi Borgayan	496
c	a	b	787059	b	a	c	b	b	Yes	b	b	b	b	c	Yes	c	No.1 Majarbari	497
c	a	b	787059	b	a	c	b	b	Yes	b	b	b	b	c	b	c	No.2 Majarbari	498
c	b	b	787059	b	a	Yes	b	b	Yes	b	Yes	Yes	Yes	Yes	Yes	c	Arcy Aka	499
c	a	b	787059	b	a	c	b	b	Yes	b	b	b	b	c	a	c	Sila Suti Gaon	500
c	a	c	787059	b	a	Yes	b	b	Yes	b	Yes	Yes	Yes	Yes	b	c	Jalakia Suti	501
c	a	c	787059	a	a	Yes	a	a	Yes	a	Yes	Yes	Yes	Yes	a	c	Jalakia Suti Mithun Pathar	502
c	a	c	787059	a	a	Yes	a	a	Yes	a	Yes	Yes	Yes	c	Yes	c	Rupahi Borgayan	503
c	a	a	787059	a	a	Yes	a	a	Yes	a	a	Yes	Yes	c	Yes	c	No.1 Sila Block	504
c	b	b	787059	b	b	Yes	b	b	Yes	b	b	b	b	c	Yes	b	No.2 Sila Block	505
b	b	a	787059	a	c	c	a	a	a	a	a	a	b	Yes	b	b	No.3 Sila Block	506
c	a	c	787061	c	a	c	a	c	c	b	a	a	a	a	Yes	c	No.1 Santipur Borgayan	507
c	a	c	787061	c	a	c	a	c	c	b	a	a	a	a	Yes	c	No.2 Santipur Borgayan	508
c	a	c	787059	c	a	Yes	a	c	Yes	c	c	a	b	a	c	c	Naharani Balijan	509

Sr.No.	Name of village	Village connected to highways,village roads, banks & credit societies (If amenities available code -Yes is given, If not available within the village , the distance range code viz; a for < 5 Kms, b for 5-10 Kms and c for 10+ kms of nearest place where facility is available is given).												Availability of miscellaneous facilities (If available the distance range code viz; a for < 5 Kms, b for 5-10 Kms and c for 10+ kms of nearest place where facility is available is given).			
		Connected to national highway(NH)	Connected to state highway(SH)	Connected to major district road (MDR)	Connected to others district road	Pucca roads	Kutchcha roads	Water bounded macadam(WBM) roads	Navigable waterway (river/canal)(NW)	Footpaths (FP)	Commercial & Co-operative Banks	ATM	Agricultural Credit Societies	Self-Help Group (SHG)	Public distribution system (PDS) shop	Mandis / Regular market	Weekly Haat
1	2	68	69	70	71	72	73	74	75	76	77	78	79	80	81	82	83
477	Bhangidia Pathar	c	c	c	Yes	a	Yes	b	Yes	Yes	b	c	b	Yes	Yes	b	Yes
478	No.2 Bhangidia Gaon	c	c	c	Yes	a	Yes	b	Yes	Yes	b	c	b	a	b	b	b
479	Bhangidia Gaon	c	c	c	Yes	b	Yes	b	b	Yes	a	c	a	a	a	a	b
480	Upa Bhangidia	c	c	c	Yes	b	Yes	b	b	Yes	a	c	a	Yes	Yes	a	Yes
481	Balijan	c	c	c	Yes	b	Yes	b	b	Yes	a	c	a	Yes	Yes	a	Yes
482	No.2 Manuha Beel	c	c	b	Yes	b	Yes	b	b	Yes	a	c	a	Yes	a	a	c
483	No.1 Dumkata	c	c	c	Yes	a	Yes	a	b	Yes	a	c	a	Yes	a	a	c
484	Bhereki Kachamari	c	c	c	Yes	a	Yes	a	b	Yes	a	c	a	Yes	a	a	c
485	Nepali Bari	c	c	c	Yes	b	Yes	b	b	Yes	a	c	a	a	a	a	c
486	Bor Chapori	c	c	c	Yes	b	Yes	Yes	Yes	Yes	b	c	b	Yes	a	b	c
487	Sirikali Gaon	Yes	b	c	c	b	Yes	b	b	Yes	b	c	b	Yes	a	b	b
488	Deori Gaon	c	c	c	Yes	b	Yes	b	b	Yes	a	c	a	Yes	a	a	c
489	Sissikalghar	Yes	b	c	c	b	Yes	b	b	Yes	a	c	a	a	a	a	c
490	Brahmapur Kachari	a	Yes	Yes	Yes	b	Yes	b	a	Yes	b	c	b	Yes	a	b	b
491	No.2 Nalbari	c	c	Yes	Yes	a	Yes	a	b	Yes	b	c	b	a	a	b	a
492	No.1 Nalbari	a	a	Yes	Yes	a	Yes	a	a	Yes	b	c	b	Yes	Yes	b	Yes
493	Sili Asomiya	a	Yes	Yes	Yes	b	Yes	a	b	Yes	b	c	b	Yes	a	b	a
494	Bhagwan Borgayan	Yes	Yes	Yes	Yes	b	Yes	a	a	Yes	a	c	a	a	a	a	c
495	No.2 Arsi Borgayan	a	Yes	Yes	Yes	b	Yes	a	a	Yes	a	c	a	a	a	a	c
496	No.3 Arsi Borgayan	a	Yes	Yes	Yes	b	Yes	a	a	Yes	b	c	b	Yes	Yes	b	Yes
497	No.1 Majarbari	Yes	Yes	Yes	Yes	b	Yes	a	a	Yes	a	c	a	Yes	a	a	c
498	No.2 Majarbari	Yes	Yes	Yes	Yes	b	Yes	Yes	a	Yes	a	c	a	Yes	a	a	c
499	Arcy Aka	Yes	Yes	Yes	Yes	b	Yes	a	a	Yes	a	c	a	Yes	Yes	a	Yes
500	Sila Suti Gaon	Yes	Yes	Yes	Yes	b	Yes	a	a	Yes	a	c	a	Yes	Yes	a	Yes
501	Jalakia Suti	a	a	Yes	Yes	b	Yes	b	b	Yes	b	c	b	Yes	Yes	b	Yes
502	Jalakia Suti Mithun Pathar	a	a	Yes	Yes	b	Yes	b	a	Yes	c	c	c	Yes	c	c	c
503	Rupahi Borgayan	Yes	Yes	Yes	Yes	a	Yes	a	b	Yes	c	c	c	Yes	c	c	c
504	No.1 Sila Block	Yes	a	Yes	Yes	Yes	Yes	Yes	b	Yes	c	c	c	Yes	Yes	c	c
505	No.2 Sila Block	a	a	a	Yes	Yes	Yes	Yes	a	Yes	c	c	c	Yes	c	c	c
506	No.3 Sila Block	a	a	a	Yes	b	Yes	a	a	Yes	c	c	c	Yes	c	c	c
507	No.1 Santipur Borgayan	a	a	a	Yes	b	Yes	a	c	Yes	c	c	c	Yes	Yes	b	c
508	No.2 Santipur Borgayan	Yes	a	a	Yes	b	Yes	a	c	Yes	c	c	c	Yes	Yes	Yes	Yes
509	Naharani Balijan	a	Yes	Yes	Yes	b	Yes	b	c	Yes	b	c	b	Yes	b	b	c

ous facilities (If amenities available code -Yes is given, If not available within the village , z; a for < 5 Kms, b for 5-10 Kms and c for 10+ kms of nearest place where facility is

Agricultural marketing society	Integrated Child Development Scheme (Nutritional Centres)	Anganwadi Centre (Nutritional Centres)	Others (Nutritional Centres)	ASHA (Accredited Social Health Activist)	Community centre with/without TV	Sports Field,	Sports Club / Recreation Centre	Cinema / Video Hall	Public Library	Public Reading Room	Newspaper Supply	Assembly Polling station	Birth & Death Registration Office	Name of village	Sr.No.
84	85	86	87	88	89	90	91	92	93	94	95	96	97	2	1
c	c	Yes	a	Yes	c	Yes	c	c	c	c	c	Yes	c	Bhangidia Pathar	477
c	c	Yes	a	a	c	c	c	c	c	c	c	Yes	c	No.2 Bhangidia Gaon	478
b	c	Yes	a	Yes	c	c	c	c	c	c	c	c	c	Bhangidia Gaon	479
c	c	Yes	a	a	c	c	c	c	c	c	c	c	c	Upa Bhangidia	480
c	c	Yes	a	Yes	c	c	c	c	c	c	c	Yes	c	Balijan	481
b	c	Yes	a	a	c	c	c	c	c	c	b	c	b	No.2 Manuha Beel	482
b	c	Yes	a	Yes	c	Yes	c	c	c	c	b	Yes	c	No.1 Dumkata	483
c	c	Yes	a	Yes	c	c	c	c	c	c	c	Yes	c	Bhereki Kachamari	484
b	c	Yes	a	Yes	c	c	c	c	c	c	b	Yes	c	Nepali Bari	485
c	c	Yes	a	Yes	c	Yes	c	c	c	c	c	Yes	c	Bor Chapori	486
b	c	Yes	a	a	c	c	c	c	c	c	b	c	b	Sirikali Gaon	487
b	c	Yes	a	Yes	c	c	c	c	c	c	b	c	c	Deori Gaon	488
b	c	a	a	a	c	c	b	b	c	c	b	c	b	Sissikalghar	489
b	c	Yes	a	Yes	c	Yes	b	b	c	c	b	Yes	b	Brahmapur Kachari	490
c	c	Yes	a	Yes	a	c	c	c	c	c	a	b	c	No.2 Nalbari	491
b	c	Yes	a	a	c	b	b	b	c	c	b	b	b	No.1 Nalbari	492
b	c	Yes	a	a	c	b	b	b	c	c	b	b	b	Sili Asomiya	493
b	c	Yes	a	Yes	c	b	b	b	c	c	b	Yes	b	Bhagwan Borgayan	494
b	c	Yes	a	Yes	c	b	b	b	c	c	b	Yes	b	No.2 Arsi Borgayan	495
b	c	Yes	a	a	c	b	b	b	c	c	b	Yes	b	No.3 Arsi Borgayan	496
b	c	Yes	a	Yes	c	Yes	b	b	c	c	b	Yes	b	No.1 Majarbari	497
b	c	Yes	b	Yes	b	Yes	b	b	c	c	b	Yes	b	No.2 Majarbari	498
b	c	Yes	b	Yes	c	b	b	b	c	c	b	Yes	b	Arcy Aka	499
b	c	Yes	b	a	c	b	b	b	c	c	b	b	b	Sila Suti Gaon	500
b	c	Yes	b	Yes	c	b	b	b	c	c	b	Yes	b	Jalakia Suti	501
a	c	Yes	b	a	c	a	a	a	c	c	a	a	a	Jalakia Suti Mithun Pathar	502
a	c	Yes	b	a	c	a	a	a	c	c	a	Yes	a	Rupahi Borgayan	503
a	c	Yes	b	Yes	c	Yes	a	a	c	c	Yes	Yes	a	No.1 Sila Block	504
c	Yes	Yes	c	Yes	c	Yes	b	b	c	c	b	Yes	b	No.2 Sila Block	505
c	c	Yes	c	a	a	a	a	a	c	c	a	b	a	No.3 Sila Block	506
c	c	a	c	a	c	a	c	a	c	c	a	c	b	No.1 Santipur Borgayan	507
c	c	Yes	c	Yes	c	a	c	a	c	c	a	c	b	No.2 Santipur Borgayan	508
c	c	a	c	Yes	c	a	c	a	c	c	a	c	a	Naharani Balijan	509

Sr.No.	Name of village	Availability of electricity (Yes/No)				Land Use								
						Nearest Town		Area under different types of land use (in hectares rounded up to one decimal place)						
		Power Supply for Domestic Use (ED)	Power Supply for Agricultural Use (EAG)	Power Supply for Commercial Use (EC)	Power Supply for All Uses (EA)	Name	Distance range code i.e. a for < 5 Kms, b for 5-10 Kms and c for 10+ kms .	Forests	Area under Non-agricultural Uses	Barren and Un-cultivable land	Permanent Pastures and Other Grazing Lands	Land Under Miscellaneous Tree Crops etc.	Culturable Waste Land	
1	2	98	99	100	101	102	103	104	105	106	107	108	109	
477	Bhangidia Pathar	Yes	No	No	No	DHEMAJI	c	0	95.7	0	0	0	0	
478	No.2 Bhangidia Gaon	No	No	No	No	DHEMAJI	c	0	10.3	0	0	0	0	
479	Bhangidia Gaon	Yes	No	No	No	DHEMAJI	c	0	24.2	0	0	0	0	
480	Upa Bhangidia	No	No	No	No	DHEMAJI	c	0	11	0	0	0	0	
481	Balijan	No	No	No	No			0	24.1	0	0	0	0	
482	No.2 Manuha Beel	No	No	No	No	DHEMAJI	c	0	11.1	0	0	0	0	
483	No.1 Dumkata	No	No	No	No	DHEMAJI	c	0	25.2	0	0	0	0	
484	Bhereki Kachamari	No	No	No	No	SILAPATHAR		0	55.1	0	0	0	0	
485	Nepali Bari	No	No	No	No	DHEMAJI	c	0	17.3	0	0	0	0	
486	Bor Chapori	No	No	No	No	MACHKHOWA	c	0	0	63	0	0	0	
487	Sirikali Gaon	No	No	No	No	MACHKHOWA	c	0	0	0	0	0	0	
488	Deori Gaon	Yes	No	No	No	DHEMAJI	c	0	21.2	0	0	1	0	
489	Sissikalghar	No	No	No	No	MACHKHOWA	c	0	0	0	0	0	0	
490	Brahmapur Kachari	Yes	No	No	No	SILAPATHAR	b	0	13.4	0	0	0	0	
491	No.2 Nalbari	Yes	No	No	No	SILAPATHAR	c	0	9.7	0	0	14	0	
492	No.1 Nalbari	No	No	No	No	SILAPATHAR	b	0	9.8	0	0	0	0	
493	Sili Asomiya	Yes	No	No	No	SILAPATHAR	b	0	10.9	0	0	0	0	
494	Bhagwan Borgayan	Yes	No	No	No	SILAPATHAR	b	0	6	0	0	0	0	
495	No.2 Arsi Borgayan	No	No	No	No	SILAPATHAR	b	0	9.7	0	0	0	0	
496	No.3 Arsi Borgayan	No	No	No	No	SILAPATHAR	b	0	8.9	0	0	0	0	
497	No.1 Majarbari	No	No	No	No	SILAPATHAR	b	0	2.3	0	0	0	0	
498	No.2 Majarbari	No	No	No	No	SILAPATHAR	b	0	6.9	0	0	0	0	
499	Arcy Aka	Yes	No	No	No	SILAPATHAR	b	0	6.8	0	0	0	0	
500	Sila Suti Gaon	No	No	No	No	SILAPATHAR	b	0	4.2	0	0	0	0	
501	Jalakia Suti	Yes	No	No	No	SILAPATHAR	b	0	2.8	0	0	0	0	
502	Jalakia Suti Mithun Pathar	Yes	No	No	No	SILAPATHAR	a	0	5.9	0	0	1	0	
503	Rupahi Borgayan	Yes	No	No	No	SILAPATHAR	a	0	6.5	0	0	0	0	
504	No.1 Sila Block	Yes	No	No	No	SILAPATHAR	a	0	62.1	0	0	0	0	
505	No.2 Sila Block	Yes	No	No	No	SILAPATHAR	b	0	9.8	0	0	0	0	
506	No.3 Sila Block	No	No	No	No	SILAPATHAR		0	0	0	0	0	0	
507	No.1 Santipur Borgayan	No	No	No	No	SILAPATHAR	c	0	10	0	0	0	0	
508	No.2 Santipur Borgayan	No	No	No	No	SILAPATHAR	c	0	26.8	0	0	0	0	
509	Naharani Balijan	Yes	No	No	No	SILAPATHAR	c	0	13	0	0	9	0	

Land Use					Land Use					Name of three most important commodities manufactured			Name of Village	Serial Number
Area under different types of land use (in hectares rounded up to one decimal place)					Area irrigated by source (in hectare).					First	Second	Third		
Fallow lands other than current fallows	Current Fallows	Net Area Sown	Total Irrigated Land Area	Total Un-irrigated Land Area	Canals (C)	Wells/Tube-wells(W/TW)	Tanks/Lakes(T/L)	Water Falls(WF)	Others(O)					
110	111	112	113	114	115	116	117	118	119	120	121	122	2	1
0	0	100	0	100	0	0	0	0	0				Bhangidia Pathar	477
0	0	152	0	152	0	0	0	0	0				No.2 Bhangidia Gaon	478
0	0	181.3	0	181.3	0	0	0	0	0				Bhangidia Gaon	479
0	0	19.7	0	19.7	0	0	0	0	0				Upa Bhangidia	480
0	0	233	0	233	0	0	0	0	0				Balijan	481
0	0	57.3	0	57.3	0	0	0	0	0				No.2 Manuha Beel	482
0	0	166.7	0	166.7	0	0	0	0	0				No.1 Dumkata	483
0	0	100	0	100	0	0	0	0	0				Bhereki Kachamari	484
0	0	96.6	0	96.6	0	0	0	0	0				Nepali Bari	485
0	0	100.1	0	100.1	0	0	0	0	0				Bor Chapori	486
0	0	102.9	0	102.9	0	0	0	0	0				Sirikali Gaon	487
0	0	65.3	0	65.3	0	0	0	0	0				Deori Gaon	488
0	0	40.6	0	40.6	0	0	0	0	0				Sissikalghar	489
0	0	373.8	0	373.8	0	0	0	0	0				Brahmapur Kachari	490
0	0	95	0	95	0	0	0	0	0				No.2 Nalbari	491
0	0	54.9	0	54.9	0	0	0	0	0				No.1 Nalbari	492
0	0	187.4	0	187.4	0	0	0	0	0				Sili Asomiya	493
0	0	73.2	0	73.2	0	0	0	0	0				Bhagwan Borgayan	494
0	0	107.6	0	107.6	0	0	0	0	0				No.2 Arsi Borgayan	495
0	0	107.1	0	107.1	0	0	0	0	0				No.3 Arsi Borgayan	496
0	0	106.2	0	106.2	0	0	0	0	0				No.1 Majarbari	497
0	0	107.4	0	107.4	0	0	0	0	0				No.2 Majarbari	498
0	0	50	0	50	0	0	0	0	0				Arcy Aka	499
0	0	29.1	0	29.1	0	0	0	0	0				Sila Suti Gaon	500
0	0	102.8	0	102.8	0	0	0	0	0				Jalakia Suti	501
0	0	89.7	0	89.7	0	0	0	0	0				Jalakia Suti Mithun Pathar	502
0	0	67.9	0	67.9	0	0	0	0	0				Rupahi Borgayan	503
0	0	149.4	0	149.4	0	0	0	0	0				No.1 Sila Block	504
0	0	242.6	0	242.6	0	0	0	0	0				No.2 Sila Block	505
0	0	197.8	0	197.8	0	0	0	0	0				No.3 Sila Block	506
0	0	95.1	0	95.1	0	0	0	0	0				No.1 Santipur Borgayan	507
0	0	64.4	0	64.4	0	0	0	0	0				No.2 Santipur Borgayan	508
0	0	91.3	0	91.3	0	0	0	0	0				Naharani Balijan	509

Sr.No.	Name of village	Location code no.	Total area of the village (in hectares rounded up to one decimal place)	Total population (2011 census)	Number of households (2011 census)	Number of educational amenities available. (If not available in the village, the distance range code viz; a for < 5 Kms, b for 5-10 kms, c for 10+ kms of nearest place where facility is available)									
						Pre-Primary school (PP)	Primary school (P)	Middle school (M)	Secondary School (S)	Senior Secondary school (SS)	Degree college of arts science & commerce (ASC)	Engineering college(EC)	Medical college (MC)	Management institute (MI)	
1	2	3	4	5	6	7	8	9	10	11	12	13	14	15	
510	Dijmur Miri	289073	9	477	77	1	1	a	b	b	b	c	c	c	
511	Bukajan Gaon	289074	32.1	858	149	1	1	a	b	b	b	c	c	c	
512	Dijmurmiri Pathar	289075	8	58	13	1	1	a	a	a	b	c	c	c	
513	Dimow Hindu Gaon	289076	7	229	42	a	a	a	a	a	a	c	c	c	
514	Lama Pale	289077	41.3	577	110	2	2	a	a	a	a	c	c	c	
515	Lama Borgorah	289078	110	290	52	1	1	a	a	a	a	c	c	c	
516	Cimenmukh Tengabari	289079	115.5	282	50	1	a	a	b	b	b	c	c	c	
517	No.1 Cimenmukh Gaon	289080	19	344	61	a	2		b	b	b	c	c	c	
518	No.2 Cimenmukh Gaon	289081	6	611	116	a	1	a	b	b	b	c	c	c	
519	Dijmur Hindu Gaon	289082	6	331	63	1	2		a	a	b	c	c	c	
520	No.1 Muktiarkherkata	289083	42.2	151	28	a	a	a	a	c	c	c	c	c	
521	No.2 Muktiar Kherkata	289084	39.9	399	53	a	1	a	c	c	c	c	c	c	
522	No.3 Muktiar Kherkata	289085	97.2	176	27	b	a	b	b	c	c	c	c	c	
523	Muktiar Nepali	289086	102.9	417	79	b	1	a	b	b	b	c	c	c	
524	No.3 Silapathar Block (Part)	289087	135.2	592	122	a	1	1	a	a	a	c	c	c	
525	Rupahi Mukh Miri N.C	289088	60.5	249	36	a	2		a	a	b	c	c	c	
526	Baligaon	289089	41.3	336	58	a	1	1	a	a	b	c	c	c	
527	Jariguri	289090	225	648	114	b	1	1	b	b	b	c	c	c	
528	Ayengia Patri	289091	90	884	154		1	a	a	a	c	c	c	c	
529	Akajan Jon Gaon	289092	113	723	110	a	1	a	a	a	b	c	c	c	
530	Tangani Nalbari	289093	221	617	116	b	1	1	b	b	b	c	c	c	
531	No.3 Deori Ghat	289094	73.6	482	75	b	1	a	b	b	b	c	c	c	
532	Lakhi Pur	289095	83	970	179	b	2	1	a	b	b	c	c	c	
533	Bhehjan Block	289096	113.3	186	37	a	2	a		a	a	c	c	c	
534	Kerakani Maj Gaon	289097	111	808	172	c	1	1	1	c	b	c	c	c	
535	Bordham Block	289098	35.5	238	47	a	1	a	a	a	a	c	c	c	
536	Lalung	289099	123.6	598	111	a	2	1	1	a	a	c	c	c	
537	Kamchi	289100	54.3	70	15	a	1	a	a	a	a	c	c	c	
538	No.1 Karphulani	289101	255	101	22	b	1	a	a	b	b	c	c	c	
539	No.2 Karphulani	289102	98.6	376	79	b	1	a	a	b	b	c	c	c	
540	No.3 Betani Pam	289103	109.5	339	76	b	1	a	a	b	b	c	c	c	
541	Nahrani Borjan	289104	111.7	336	71	b	1	a	a	b	b	c	c	c	
542	Balijan	289105	137.6	734	144	b	1	1	b	b	b	c	c	c	

able within the for 5-10 Kms and c is given).					Number of Medical Amenities available. (If not available within the village , the distance range code viz; a for < 5 Kms, b for 5-10 Kms and c for 10+ kms of nearest place where facility is available is given).											Name of village	Sr.No.
Polytechnic (Pt)	Vocational training school /ITI	Non-formal training centre (NFTC)	Special school for disabled (SSD)	Others (specify)	Community health centre (CHC)	Primary health centre (PHC)	Primary health sub centre (PHS)	Maternity and child welfare centre (MCW)	T.B. clinic (TBC)	Hospital-allopathic (HA)	Hospital-alternative medicine (HO)	Dispensary (D)	Veterinary hospital (VH)	Mobile health clinic (MHC)	Family welfare centre (FWC)	2	1
c	c	c	c		c	c	a	c	c	c	c	b	b	c	c	Dijmur Miri	510
c	c	c	c		c	c	b	c	c	c	c	b	b	c	c	Bukajan Gaon	511
c	c	c	c		c	c	b	c	c	c	c	a	a	c	c	Dijmurmiri Pathar	512
c	c	c	c		c	c	b	c	c	c	c	a	a	c	c	Dimow Hindu Gaon	513
c	c	c	c		c	c	b	c	c	c	c	a	a	c	c	Lama Pale	514
c	c	c	c		c	c	b	c	c	c	c	a	a	c	c	Lama Borgorah	515
c	c	c	c		c	c	a	c	c	c	c	a	a	c	c	Cimenmukh Tengabari	516
c	c	c	c		c	c	a	c	c	c	c	a	a	c	c	No.1 Cimenmukh Gaon	517
c	c	c	c		c	c	a	c	c	c	c	a	a	c	c	No.2 Cimenmukh Gaon	518
c	c	c	c		c	c	b	c	c	c	c	a	a	c	c	Dijmur Hindu Gaon	519
c	c	c	c		c	c	c	c	c	c	c	c	c	c	c	No.1 Muktiarkherkata	520
c	c	c	c		c	c	b	c	c	c	c	b	c	c	c	No.2 Muktiar Kherkata	521
c	c	c	c		c	c	c	c	c	c	c	c	c	c	c	No.3 Muktiar Kherkata	522
c	c	c	c		c	b	b	c	b	b	b	b	b	c	b	Muktiar Nepali	523
c	c		c		c	a	a	a	a	a	a	a	a	c	c	No.3 Silapathar Block (Part)	524
c	c	c	c		c	b	a	c	c	c	c	b	c	c	c	Rupahi Mukh Miri N.C	525
c	c	c	c		c	b	a	c	c	c	c	b	c	c	c	Baligaon	526
c	c	c	c		c	b	a	c	c	c	c	b	c	c	c	Jariguri	527
					c	b	a	b	c	c	c	b	c	c	c	Ayengia Patri	528
c	c	c	c		c	b	a	c	c	c	c	b	c	c	c	Akajan Jon Gaon	529
c	c	c	c		c	b	a	c	c	c	c	b	c	c	c	Tangani Nalbari	530
c	c		c		c	c	a	c	c	c	c	a	c	c	c	No.3 Deori Ghat	531
c	c	c	c		c	b	a	c	b	b	b	c	c	c	b	Lakhi Pur	532
c	c	c	c		c	b	b	c	c	c	c	c	c	c	c	Bhehjan Block	533
c	c	c	c		c	b	a	c	c	c	c	c	c	c	c	Kerakani Maj Gaon	534
c	c	c	c		c	b	b	c	c	c	c	c	c	c	c	Bordham Block	535
c	c	c			c	b	b	c	c	c	c	c	c	c	c	Lalung	536
c	c	c	c		c	b	b	c	c	c	c	c	c	c	c	Kamchi	537
c	c	c	c		c	b	b	b	b	a	b	b	b	c	c	No.1 Karphulani	538
c	c		c		c	b	b	b	b	b	b	b	b	c	c	No.2 Karphulani	539
c	c		c		c	b	a	b	b	b	b	b	b	c	c	No.3 Betani Pam	540
c	c		c		c	b	a	b	b	b	b	b	b	c	c	Nahrani Borjan	541
c	c				b											Balijan	542

Sr.No.	Name of village	Number of Non-Government Medical Amenities available.							Availability of drinking water - Yes / No							Availability of toilet & others Yes / No				
		Charitable non Govt. hospital/Nursing home.	Medical practitioner with MBBS Degree	Medical practitioner with other degree	Medical practitioner with no degree	Traditional practitioner and faith healer .	Medicine Shop	Others	Tap water (Treated/Untreated)	Well water (Covered / Uncovered well)	Hand Pump	Tube wells / Bore well	Spring	River / Canal	Tank / Pond / Lake	Others	Community toilet including bath.	Community toilet excluding bath.	Rural sanitary mart or sanitary hardware outlet available near the village.	Community bio- gas or recycle of waste for productive use.
1	2	32	33	34	35	36	37	38	39	40	41	42	43	44	45	46	47	48	49	50
510	Dijmur Miri	0	0	0	0	0	0	0	Yes	No	No	Yes	No	Yes	No	No	No	No	No	No
511	Bukajan Gaon	0	0	0	0	0	0	0	No	Yes	Yes	Yes	No	No	No	No	No	No	No	No
512	Dijmurmiri Pathar	0	0	0	0	0	0	0	No	Yes	No	Yes	No	No	No	No	No	No	No	No
513	Dimow Hindu Gaon	0	0	0	0	0	0	0	No	No	Yes	Yes	No	No	No	No	No	No	No	No
514	Lama Pale	0	0	0	0	0	0	0	Yes	Yes	Yes	Yes	No	No	No	No	No	No	No	No
515	Lama Borgorah	0	0	0	0	0	0	0	No	No	Yes	Yes	No	No	No	No	No	No	Yes	No
516	Cimenmukh Tengabari	0	0	0	0	0	0	0	No	No	Yes	Yes	No	No	No	No	No	No	No	No
517	No.1 Cimenmukh Gaon	0	0	0	0	0	0	0	No	No	Yes	Yes	No	No	No	No	No	No	No	No
518	No.2 Cimenmukh Gaon	0	0	0	0	0	0	0	No	No	Yes	Yes	No	No	No	No	No	No	No	No
519	Dijmur Hindu Gaon	0	0	0	0	0	0	0	Yes	Yes	Yes	Yes	No	No	No	No	No	No	No	No
520	No.1 Muktiarkherkata	0	0	0	0	0	0	0	No	No	Yes	No	No	No	No	No	No	No	No	No
521	No.2 Muktiar Kherkata	0	0	0	0	0	0	0	Yes	No	Yes	Yes	No	No	No	No	No	No	No	No
522	No.3 Muktiar Kherkata	0	0	0	0	0	0	0	No	No	Yes	No	No	No	No	No	No	No	No	No
523	Muktiar Nepali	0	0	0	0	0	0	0	No	Yes	Yes	Yes	No	No	No	No	No	No	No	No
524	No.3 Silapathar Block (Part)	0	0	0	0	0	0	0	Yes	Yes	No	Yes	No	No	No	No	No	No	No	No
525	Rupahi Mukh Miri N.C	0	0	0	0	0	0	0	No	No	Yes	Yes	No	No	No	No	No	No	No	No
526	Baligaon	0	0	0	0	0	0	0	No	No	No	Yes	No	No	No	No	No	No	No	No
527	Jariguri	0	0	0	0	0	0	0	No	No	Yes	Yes	No	No	No	No	No	No	No	No
528	Ayengia Patri	0	0	0	0	0	0	0	No	Yes	Yes	Yes	No	No	No	No	No	No	No	No
529	Akajan Jon Gaon	0	0	0	0	0	0	0	Yes	No	Yes	Yes	No	No	No	No	No	No	No	No
530	Tangani Nalbari	0	0	0	0	0	0	0	No	No	No	Yes	No	No	No	No	No	No	No	No
531	No.3 Deori Ghat	0	0	0	0	0	0	0	No	No	Yes	Yes	No	No	No	No	No	No	Yes	No
532	Lakhi Pur	0	0	0	0	0	1	0	Yes	No	Yes	Yes	No	No	No	No	No	No	No	No
533	Bhehjan Block	0	0	0	0	0	0	0	No	No	No	Yes	No	No	No	No	No	No	No	No
534	Kerakani Maj Gaon	0	0	0	0	0	0	0	Yes	Yes	Yes	Yes	No	No	Yes	No	No	No	No	No
535	Bordham Block	0	0	0	0	0	0	0	No	Yes	No	Yes	No	No	Yes	No	No	No	No	No
536	Lalung	0	0	0	0	0	0	0	No	No	No	Yes	No	No	No	No	No	No	No	No
537	Kamchi	0	0	0	0	0	0	0	No	Yes	No	Yes	No	No	No	No	No	No	No	No
538	No.1 Karphulani	0	0	0	0	0	0	0	No	No	No	Yes	No	No	Yes	No	No	No	No	No
539	No.2 Karphulani	0	0	0	0	0	0	0	No	Yes	Yes	Yes	No	No	No	No	No	No	No	No
540	No.3 Betani Pam	0	0	0	0	0	0	0	Yes	Yes	No	Yes	No	No	No	No	No	No	No	No
541	Nahrani Borjan	0	0	0	0	0	0	0	No	Yes	Yes	Yes	No	No	No	No	No	No	No	No
542	Balijan	0	0	0	0	0	0	0	Yes	Yes	Yes	No	No	No	Yes	No	No	No	No	No

Communication and transport facilities (If amenities available code -Yes is given except for Village Pin Code ,If not available within the village , the distance range code viz; a for < 5 Kms, b for 5-10 Kms and c for 10+ kms of nearest place where facility is available is given).																	Name of village	Sr.No.
Post office(PO)	Sub post office (SPO)	Post & Telegraph office (P&TO)	Village Pin Code	Telephones (Land lines)	Public call office (PCO)	Mobile phone coverage	Internet cafes/ Common service centre (CSC)	Private courier facility	Bus service (Public & Private)	Railway stations	Auto/Modified Autos	Taxis and Vans	Tractors	Cycle-pulled rickshaws(Manual & Machine driven)	Carts driven by animals	Sea /River ferry service		
51	52	53	54	55	56	57	58	59	60	61	62	63	64	65	66	67	2	
c	b	c	787059	c	b	c	b	c	c	c	b	b	b	b	Yes	c	Dijmur Miri	510
c	b	c	787059	c	b	c	b	c	c	c	b	b	b	b	Yes	c	Bukajan Gaon	511
c	b	c	787057	c	b	c	b	c	c	c	b	b	b	b	Yes	c	Dijmurmiri Pathar	512
c	a	c	787059	c	a	Yes	a	c	c	c	c	a	b	a	Yes	c	Dimow Hindu Gaon	513
c	a	c	787059	c	a	Yes	a	c	c	c	a	a	a	a	Yes	c	Lama Pale	514
c		c	787059	c	a	Yes	a	c	Yes	c	a	a	a	a	Yes	c	Lama Borgorah	515
c	a	c	787059	c	b	c	b	c	c	c	b	b	b	b	Yes	c	Cimenmukh Tengabari	516
c	a	c	787059	c	b	c	b	c	c	c	b	b	b	b	Yes	c	No.1 Cimenmukh Gaon	517
c	a	c	787059	c	b	Yes	b	c	c	c	b	b	b	b	Yes	c	No.2 Cimenmukh Gaon	518
c	b	c	787059	c	b	Yes	b	c	c	c	b	b	b	b	Yes	c	Dijmur Hindu Gaon	519
	a	b	787059	b	b	c	b	b	b	b	b	b	b	b	c	b	No.1 Muktiarkherkata	520
c	c	c	787059	c	a	c	c	c	Yes	c	c	b	b	c	c	a	No.2 Muktiar Kherkata	521
c	c	c	787059	c	c	c	c	c	c	c	c	c	c	c	c	a	No.3 Muktiar Kherkata	522
b	a	b	787059	b	b	b	b	b	b	b	b	b	b	b	b	b	Muktiar Nepali	523
c	a	a	787059	a	a	Yes	a	a	a	a	a	a	a	a	a	c	No.3 Silapathar Block (Part)	524
b	a	b		b	b	a	b	a	a	a	a	a	a	a	c	c	Rupahi Mukh Miri N.C	525
c	a	b		b	b	Yes	b	a	a	b	b	b	a	b	Yes	c	Baligaon	526
b	b	b		b	b	Yes	b	b	b	b	b	b	b	b	Yes	c	Jariguri	527
c	a	a		b	b	Yes	b	b	Yes	Yes	b	Yes	b	a	c	c	Ayengia Patri	528
c	b	b		b	b	Yes	b	a	a	b	a	a	Yes	a	Yes	c	Akajan Jon Gaon	529
b	a	b		b	b	a	b	b	b	b	b	b	b	b	b	c	Tangani Nalbari	530
c	b	c	786110	c	c	Yes	b	c	Yes	c	c	Yes	c	c	a	a	No.3 Deori Ghat	531
c	b	b	787059	b	c	Yes	b	b	Yes	b	b	Yes	Yes	c	Yes	c	Lakhi Pur	532
c	a	c	787059	c	c	Yes	c	c	c	c	c	c	Yes	c	Yes	c	Behjan Block	533
	a	c	786110	c	c	Yes	c	c	c	c	c	c	Yes	c	Yes	c	Kerakani Maj Gaon	534
c	a	c	787059	c	c	Yes	c	c	c	c	c	c	Yes	c	Yes	c	Bordham Block	535
c	a	c		a	a	b	c	c	a	a	a	a	a	c	c	c	Lalung	536
c	a	c	786110	a	a	b	c	c	a	c	a	a	Yes	c	c	c	Kamchi	537
c	a	b	787059	b	b	b	b	b	Yes	b	b	b		b	b	c	No.1 Karphulani	538
c	b	b	787059	b	b	b	b	b	Yes	b	b	b	b	b	b	c	No.2 Karphulani	539
	a	b	787059	b	b	b	b	b	Yes	b	b	b	b	b	b	c	No.3 Betani Pam	540
c	b	b	787059	b	b	Yes	b	b	b	b	b	b	b	b	b	c	Nahrani Borjan	541
c	b	b		b	b	Yes	b	b	Yes	b	b	b	b	b	b	b	Balijan	542

Sr.No.	Name of village	Village connected to highways,village roads, banks & credit societies (If amenities available code -Yes is given, If not available within the village , the distance range code viz; a for < 5 Kms, b for 5-10 Kms and c for 10+ kms of nearest place where facility is available is given).												Availability of miscellaneous facilities (If available the distance range code viz; a for < 5 Kms, b for 5-10 Kms and c for 10+ kms of nearest place where facility is available is given).			
		Connected to national highway(NH)	Connected to state highway(SH)	Connected to major district road (MDR)	Connected to others district road	Pucca roads	Kutchcha roads	Water bounded macadam(WBM) roads	Navigable waterway (river/canal)(NW)	Footpaths (FP)	Commercial & Co-operative Banks	ATM	Agricultural Credit Societies	Self-Help Group (SHG)	Public distribution system (PDS) shop	Mandis / Regular market	Weekly Haat
1	2	68	69	70	71	72	73	74	75	76	77	78	79	80	81	82	83
510	Dijmur Miri	b	b	b	Yes	b	Yes	a	c	Yes	b	c	b	Yes	Yes	b	Yes
511	Bukajan Gaon	b	b	b	Yes	b	Yes	a	c	Yes	c	c	c	Yes	b	c	c
512	Dijmurmiri Pathar	b	b	b	Yes	b	Yes	a	c	Yes	c	c	c	Yes	Yes	c	Yes
513	Dimow Hindu Gaon	a	a	a	Yes	b	Yes	b	c	Yes	c	c	c	Yes	Yes	c	Yes
514	Lama Pale	a	a	a	Yes	b	Yes	a	c	Yes	c	c	c	Yes	Yes	c	Yes
515	Lama Borgorah	a	Yes	Yes	Yes	b	Yes	b	c	Yes	c	c	c	Yes	b	c	c
516	Cimenmukh Tengabari	b	b	b	Yes	b	Yes	a	c	Yes	a	c	a	Yes	Yes	a	Yes
517	No.1 Cimenmukh Gaon	b	b	b	Yes	b	Yes	a	c	Yes	b	c	b	a	a	b	a
518	No.2 Cimenmukh Gaon	b	b	b	Yes	b	Yes	a	c	Yes	a	c	a	a	a	a	a
519	Dijmur Hindu Gaon	b	b	b	Yes	b	Yes	a	c	Yes	a	c	a	Yes	Yes	a	Yes
520	No.1 Muktiarkherkata	c	c	c	Yes	b	a	a	b	Yes	a	c	b	Yes	Yes	a	Yes
521	No.2 Muktiar Kherkata	b	b	Yes	Yes	b	Yes	a	a	Yes	a	c	a	a	a	a	a
522	No.3 Muktiar Kherkata	c	b	a	Yes	b	b	b	b	Yes	a	c	a	Yes	Yes	b	Yes
523	Muktiar Nepali	b	b	b	Yes	b	Yes	b	b	Yes	a	c	a	Yes	Yes	b	Yes
524	No.3 Silapathar Block (Part)	a	a	a	Yes	b	Yes	b	b	Yes	b	c	b	Yes	a	b	a
525	Rupahi Mukh Miri N.C	a	a	a	Yes	a	Yes	b	b	Yes	b	c	b	a	a	b	a
526	Baligaon	a	a	a	Yes	a	Yes	a	c	Yes	c	c	c	c	c	c	c
527	Jariguri	b	a	a	Yes	b	Yes	a	a	Yes	b	c	b	Yes	c	c	a
528	Ayengia Patri	Yes	Yes	b	Yes	b	Yes	a	a	Yes	c	c	c	Yes	Yes	c	Yes
529	Akajan Jon Gaon	a	a	a	Yes	a	Yes	a	a	Yes	c	c	c	Yes	Yes	c	Yes
530	Tangani Nalbari	b	a	a	Yes	a	Yes	a	a	Yes	c	c	c	Yes	Yes	c	Yes
531	No.3 Deori Ghat	b	a	Yes	Yes	b	Yes	a	a	Yes	c	c	c	Yes	c	a	a
532	Lakhi Pur	Yes	a	Yes	Yes	b	Yes	a	b	Yes	c	c	c	a	c	a	a
533	Bhehjan Block	Yes	c	c	Yes	b	a	a	c	Yes	b	c	b	Yes	Yes	a	a
534	Kerakani Maj Gaon	a	a	c	Yes	b	Yes	c	c	Yes	b	c	b	Yes	Yes	a	Yes
535	Bordham Block	a	c	c	Yes	b	Yes	c	c	Yes	c	c	c	a	c	a	a
536	Lalung	b	c	a	Yes	b	Yes	a	c	Yes	c	c	c	Yes	Yes	c	Yes
537	Kamchi	a	c	c	c	b	Yes	c	c	Yes	c	c	c	Yes	c	a	a
538	No.1 Karphulani	a	b	Yes	Yes	a	Yes	a	c	Yes	c	c	c	Yes	c	a	a
539	No.2 Karphulani	b	b	Yes	Yes	b	Yes	a	c	Yes	c	c	c	Yes	Yes	a	a
540	No.3 Betani Pam	a	a	Yes	Yes	b	Yes	a	c	Yes	c	c	c	Yes	Yes	a	Yes
541	Nahrani Borjan	b	b	b	Yes	b	Yes	a	c	Yes	c	c	c	Yes	c	a	a
542	Balijan	b	b	Yes	Yes	b	Yes	a	c	Yes	c	c	c	Yes	Yes	c	Yes

ous facilities (If amenities available code -Yes is given, If not available within the village , z; a for < 5 Kms, b for 5-10 Kms and c for 10+ kms of nearest place where facility is

Agricultural marketing society	Integrated Child Development Scheme (Nutritional Centres)	Anganwadi Centre (Nutritional Centres)	Others (Nutritional Centres)	ASHA (Accredited Social Health Activist)	Community centre with/without TV	Sports Field,	Sports Club / Recreation Centre	Cinema / Video Hall	Public Library	Public Reading Room	Newspaper Supply	Assembly Polling station	Birth & Death Registration Office	Name of village	Sr.No.
84	85	86	87	88	89	90	91	92	93	94	95	96	97	2	1
c	c	a	c	Yes	c	b	c	b	c	c	b	c	b	Dijmur Miri	510
c	Yes	Yes	c	Yes	c	Yes	c	b	c	c	b	Yes	b	Bukajan Gaon	511
c	Yes	Yes	c	a	c	b	c	b	c	c	b	Yes	a	Dijmurmiri Pathar	512
c	c	a	c	a	c	a	c	a	c	c	a	c	a	Dimow Hindu Gaon	513
c	Yes	Yes	c	Yes	c	a	c	a	c	c	a	c	a	Lama Pale	514
c	c	a	c	a	a	a	a	a	c	c	a	Yes	Yes	Lama Borgorah	515
c	Yes	a	c	a	c	a	b	a	c	c	b	c	a	Cimenmukh Tengabari	516
c	c	Yes	c	a	c	a	c	b	c	c	b	Yes	a	No.1 Cimenmukh Gaon	517
c	c	a	c	Yes	c	b	c	b	c	c	b	c	a	No.2 Cimenmukh Gaon	518
c	Yes	Yes	c	a	c	b	c	b	c	c	b	c	a	Dijmur Hindu Gaon	519
c	c	a	c	a	c	c	c	c	c	c	b	c	c	No.1 Muktiarkherkata	520
c	c	Yes	c	a	c	c	c	c	c	c	c	c	c	No.2 Muktiar Kherkata	521
c	c	a	c	a	c	c	c	c	c	c	c	c	c	No.3 Muktiar Kherkata	522
b	c	Yes	c	a	a	b	b	b	c	c	b	b	b	Muktiar Nepali	523
b	b	Yes	Yes	Yes	a	b	b	b	b	c	Yes	a	a	No.3 Silapathar Block (Part)	524
b	c	Yes	b	a	b	b	b	b	b	c	a	Yes	c	Rupahi Mukh Miri N.C	525
b	b	Yes	Yes	a	b	b	b	b	b	c	a	Yes	b	Baligaon	526
b	c	Yes	a	Yes	b	b	b	b	b	c	b	b	c	Jariguri	527
b	a	a	a	Yes	b	Yes	b	b	b	c	a	Yes	c	Ayengia Patri	528
b	b	Yes	b	Yes	b	b	b	b	b	c	Yes	Yes	c	Akajan Jon Gaon	529
b	c	Yes	a	Yes	b	b	b	b	b	c	a	b	c	Tangani Nalbari	530
c	c	a	a	Yes	c	c	c	c	c	c	b	c	c	No.3 Deori Ghat	531
b	c	Yes	a	Yes	c	Yes	b	b	c	c	Yes	Yes	b	Lakhi Pur	532
c	a	Yes	b	a	c	c	c	c	c	c	c	c	c	Bhehjan Block	533
c	a	Yes	b	Yes	c	Yes	c	c	c	c	c	Yes	c	Kerakani Maj Gaon	534
c	a	Yes	b	a	c	c	c	c	c	c	c	c	c	Bordham Block	535
c	c	Yes	b	Yes	c	c	c	c	c	c	a	c	c	Lalung	536
c	a	Yes	b	a	c	c	c	c	c	c	a	a	c	Kamchi	537
b	b	Yes	b	a	c	c	c	c	c	c	a	b	b	No.1 Karphulani	538
b	b	Yes	c	a	c	b	c	c	c	c	a	b	b	No.2 Karphulani	539
b	b	a	c	a	c	b	c	c	c	c	b	b	b	No.3 Betani Pam	540
b	b	Yes	c	a	c	b	b	c	c	c	b	b	b	Nahrani Borjan	541
b	b	Yes	c	Yes	c	b	b	c	c	c	b	Yes	b	Balijan	542

Sr.No.	Name of village	Availability of electricity (Yes/No)				Land Use								
						Nearest Town		Area under different types of land use (in hectares rounded up to one decimal place)						
		Power Supply for Domestic Use (ED)	Power Supply for Agricultural Use (EAG)	Power Supply for Commercial Use (EC)	Power Supply for All Uses (EA)	Name	Distance range code i.e. a for < 5 Kms, b for 5-10 Kms and c for 10+ kms .	Forests	Area under Non-agricultural Uses	Barren and Un-cultivable land	Permanent Pastures and Other Grazing Lands	Land Under Miscellaneous Tree Crops etc.	Culturable Waste Land	
1	2	98	99	100	101	102	103	104	105	106	107	108	109	
510	Dijmur Miri	No	No	No	No	SILAPATHAR	c	0	3	0	0	0	0	
511	Bukajan Gaon	No	No	No	No	SILAPATHAR	c	0	8	0	0	0	0	
512	Dijmurmiri Pathar	No	No	No	No	SILAPATHAR	c	0	2	0	0	0	0	
513	Dimow Hindu Gaon	Yes	No	No	No	SILAPATHAR	c	0	3	0	0	0	0	
514	Lama Pale	Yes	No	No	No	SILAPATHAR	c	0	6.7	0	0	0	0	
515	Lama Borgorah	Yes	No	No	No	SILAPATHAR	c	0	13.4	0	0	0	0	
516	Cimenmukh Tengabari	No	No	No	No	SILAPATHAR	c	0	26.8	0	0	0	0	
517	No.1 Cimenmukh Gaon	No	No	No	No	SILAPATHAR	c	0	6	0	0	0	0	
518	No.2 Cimenmukh Gaon	No	No	Yes	No	SILAPATHAR	c	0	3	0	0	0	0	
519	Dijmur Hindu Gaon	Yes	No	No	No	SILAPATHAR	c	0	3	0	0	0	0	
520	No.1 Muktiarkherkata	No	No	No	No	SILAPATHAR	c	0	9.8	0	0	0	0	
521	No.2 Muktiar Kherkata	No	No	No	No	SILAPATHAR	c	0	10.1	0	0	0	0	
522	No.3 Muktiar Kherkata	No	No	No	No	SILAPATHAR	c	0	17.7	0	0	0	0	
523	Muktiar Nepali	No	No	No	No	SILAPATHAR	b	0	17.4	0	0	0	0	
524	No.3 Silapathar Block (Part)	Yes	No	No	No	SILAPATHAR	a	0	5.2	0	0	0	0	
525	Rupahi Mukh Miri N.C	No	No	No	No	SILAPATHAR	b	0	10.5	0	0	0	0	
526	Baligaon	Yes	No	No	No	SILAPATHAR	b	0	30.1	0	0	0	0	
527	Jariguri	Yes	No	No	No	SILAPATHAR	b	0	105.5	0	0	0	0	
528	Ayengia Patri	Yes	No	No	No			0	10	0	0	0	0	
529	Akajan Jon Gaon	Yes	No	No	No	SILAPATHAR	b	0	8	0	0	0	0	
530	Tangani Nalbari	No	No	No	No	SILAPATHAR	b	0	56.4	0	0	0	0	
531	No.3 Deori Ghat	Yes	No	No	No	SILAPATHAR	c	0	3.6	0	0	0	0	
532	Lakhi Pur	Yes	No	No	No	SILAPATHAR	b	0	4.3	0	0	0	0	
533	Bhehjan Block	Yes	No	No	No	DHEMAJI	c	0	14.2	0	0	0	0	
534	Kerakani Maj Gaon	Yes	No	No	No	DHEMAJI	c	0	13.3	0	0	0	0	
535	Bordham Block	Yes	No	No	No	DHEMAJI	c	0	9.7	0	0	0	0	
536	Lalung	No	No	No	No			0	17.4	0	0	0	0	
537	Kamchi	No	No	No	No	DHEMAJI	c	0	7.9	0	0	0	0	
538	No.1 Karphulani	No	No	No	No			0	25	0	0	0	20	
539	No.2 Karphulani	No	No	No	No	SILAPATHAR	b	0	8.3	0	0	0	0	
540	No.3 Betani Pam	No	No	No	No	SILAPATHAR	b	0	9.5	0	0	0	0	
541	Nahrani Borjan	Yes	No	No	No	SILAPATHAR	b	0	11	0	0	0	0	
542	Balijan	Yes	No	No	No			0	7.6	0	0	0	0	

Land Use					Land Use					Name of three most important commodities manufactured			Name of Village	Serial Number
Area under different types of land use (in hectares rounded up to one decimal place)					Area irrigated by source (in hectare).					First	Second	Third		
Fallow lands other than current fallows	Current Fallows	Net Area Sown	Total Irrigated Land Area	Total Un-irrigated Land Area	Canals (C)	Wells/Tube-wells(W/TW)	Tanks/Lakes(T/L)	Water Falls(WF)	Others(O)					
110	111	112	113	114	115	116	117	118	119	120	121	122	2	1
0	0	6	0	6	0	0	0	0	0				Dijmur Miri	510
0	0	24.1	0	24.1	0	0	0	0	0				Bukajan Gaon	511
0	0	6	0	6	0	0	0	0	0				Dijmurmiri Pathar	512
0	0	4	0	4	0	0	0	0	0				Dimow Hindu Gaon	513
0	0	34.6	0	34.6	0	0	0	0	0				Lama Pale	514
0	0	96.7	0	96.7	0	0	0	0	0				Lama Borgorah	515
0	0	88.7	0	88.7	0	0	0	0	0				Cimenmukh Tengabari	516
0	0	13	0	13	0	0	0	0	0				No.1 Cimenmukh Gaon	517
0	0	3	0	3	0	0	0	0	0				No.2 Cimenmukh Gaon	518
0	0	3	0	3	0	0	0	0	0				Dijmur Hindu Gaon	519
0	0	32.3	0	32.3	0	0	0	0	0				No.1 Muktiarkherkata	520
0	0	29.8	0	29.8	0	0	0	0	0				No.2 Muktiar Kherkata	521
0	0	79.5	0	79.5	0	0	0	0	0				No.3 Muktiar Kherkata	522
0	0	85.5	0	85.5	0	0	0	0	0				Muktiar Nepali	523
0	0	130	0	130	0	0	0	0	0				No.3 Silapathar Block (Part)	524
0	0	50	0	50	0	0	0	0	0				Rupahi Mukh Miri N.C	525
0	0	11.2	0	11.2	0	0	0	0	0				Baligaon	526
0	0	119.5	0	119.5	0	0	0	0	0				Jariguri	527
0	0	80	0	80	0	0	0	0	0				Ayengia Patri	528
0	0	105	0	105	0	0	0	0	0				Akajan Jon Gaon	529
0	0	164.6	0	164.6	0	0	0	0	0				Tangani Nalbari	530
0	0	70	0	70	0	0	0	0	0				No.3 Deori Ghat	531
0	0	78.7	0	78.7	0	0	0	0	0				Lakhi Pur	532
0	0	99.1	0	99.1	0	0	0	0	0				Bhehjan Block	533
0	0	97.7	0	97.7	0	0	0	0	0				Kerakani Maj Gaon	534
0	0	25.8	0	25.8	0	0	0	0	0				Bordham Block	535
0	0	106.2	0	106.2	0	0	0	0	0				Lalung	536
0	0	46.4	0	46.4	0	0	0	0	0				Kamchi	537
0	0	210	0	210	0	0	0	0	0				No.1 Karphulani	538
0	0	90.3	0	90.3	0	0	0	0	0				No.2 Karphulani	539
0	0	100	0	100	0	0	0	0	0				No.3 Betani Pam	540
0	0	100.7	0	100.7	0	0	0	0	0				Nahrani Borjan	541
0	0	130	0	130	0	0	0	0	0				Balijan	542

Sr.No.	Name of village	Location code no.	Total area of the village (in hectares rounded up to one decimal place)	Total population (2011 census)	Number of households (2011 census)	Number of educational amenities available. (If not available in village, the distance range code viz; a for < 5 Kms, b for 5-10 kms, c for 10+ kms of nearest place where facility is available)									
						Pre-Primary school (PP)	Primary school (P)	Middle school (M)	Secondary School (S)	Senior Secondary school (SS)	Degree college of arts science & commerce (ASC)	Engineering college(EC)	Medical college (MC)	Management institute (MI)	
1	2	3	4	5	6	7	8	9	10	11	12	13	14	15	
543	Sarupam Jaji	289106	84.4	2455	481	c	1	2	b	c	c	c	c	c	
544	Nilakh Salakhani Borbam	289107	220.2	574	105		1	a	a	c	c	c	c	c	
545	Michamari	289108	91.4	303	53	1	2		a	a	c	c	c	c	
546	Santipur Jengrai	289109	183.3	806	150	1	1	1	c	c	c	c	c	c	
547	Ghagara Adi	289110	120.5	586	107	a	1	1	b	b	b	c	c	c	
548	Likabali Alikash	289111	110.1	1261	269	2	2	a	a	b	b	c	c	c	
549	Bijoypur Maduri	289112	94.5	2067	418	3	4	1	a	b	b	c	c	c	
550	Silapathar Na-Gaon	289113	82.5	268	61	a	2	1	b	b	b	c	c	c	
551	Shalakhani	289114	148.9	188	37	b	a	a	a	b	b	c	c	c	
552	No.2 Phulbari Nepali	289115	238.4	1382	255	a	2	a	a	b	b	c	c	c	
553	Rampur	289116	119	837	145	a	1	1	1	a	b	c	c	c	
554	Likabali (Mes)	289117	48	2055	165	1	2	a	a	b	b	c	c	c	
555	Borpathar Block	289118	206.4	90	19		1	a	a	b	b	c	c	c	
556	No.2 Kadamani	289119	32.5	181	38		1	a	a	b	b	c	c		
557	Hempur Barpathar	289120	77.3	295	57	1	1	a	a	b	b	c	c		
558	Takowbari	289121	78.7	297	58	1	1	1	1	a	1	c	c	c	
559	No.2 Dighali	289122	187.5	209	34	a	a	a	a	a	a	c	c	c	
560	Kanduli Jol	289123	83.4	849	138	a	1	a	a	a	a	c	c	c	
561	Piyang No.2	289124	174.1	24	3	b	a	a	a	a	b	c	c	c	
562	Tangani Jangal Block	289125	245	12	1	b	a	a	a	b	b	c	c	c	
563	Chekaimaj Gaon N.C	289126	160.7	139	33	c	a	a	a	a	c	c	c	c	
564	Cital Mari No.2	289127	121	0	0										
565	Udmara	289128	54	0	0										
566	Namgharia	289129	174.1	224	38	c	a	a	a	a	c	c	c	c	
567	No.2 Dhuna Guri	289130	162.2	768	157	b	2	a	1	b	c	c	c	c	
568	No.3 Dhuna Guri	289131	162.2	117	22	b	1	a	a	b	c	c	c	c	
569	No.4 Dhuna Guri	289132	162.2	0	0										
570	No.5 Dhuna Guri	289133	17.5	56	12		a	a	a	b	c	c	c	c	
571	Kerakani	289134	11.8	26	7		a	a	a	a	c	c	c	c	
572	Amguri	289135	164.7	0	0										
573	Kathal Guri	289136	40.6	0	0										
574	Chumani	289137	46.8	66	16		1	a	c	c	c	c	c	c	
575	Siyalmari	289138	44.5	31	6	c	1	a	c	c	c	c	c	c	

able within the for 5-10 Kms and c is given).					Number of Medical Amenities available. (If not available within the village , the distance range code viz; a for < 5 Kms, b for 5-10 Kms and c for 10+ kms of nearest place where facility is available is given).											Name of village	Sr.No.
Polytechnic (Pt)	Vocational training school /ITI	Non-formal training centre (NFTC)	Special school for disabled (SSD)	Others (specify)	Community health centre (CHC)	Primary health centre (PHC)	Primary health sub centre (PHS)	Maternity and child welfare centre (MCW)	T.B. clinic (TBC)	Hospital-allopathic (HA)	Hospital-alternative medicine (HO)	Dispensary (D)	Veterinary hospital (VH)	Mobile health clinic (MHC)	Family welfare centre (FWC)		
16	17	18	19	20	21	22	23	24	25	26	27	28	29	30	31	2	1
c	c	c	c		c	b	a	b	b	b	b	b	c	c	c		Sarupam Jaji 543
c	c	c	c		c	c	a	c	c	c	c	c	c	c	c		Nilakh Salakhani Borbam 544
c	c	c	c		c	c	a	c	c	c	c	c	b	c	c		Michamari 545
c	c	c	c		c	c	b	c	c	c	c	c	b	c	c		Santipur Jengrai 546
c	c	c	c		c	b	b	b	b	b	b	c	c	c	c		Ghagara Adi 547
c	c	c	c		c	l	l	c	l	b	l	c	c	c	c		Likabali Alikash 548
c	c	c	c		c	a	a	a	a	a	a	c	c	c	c		Bijoypur Maduri 549
c	c	c	c		c	a	a	a	a	a	b	c	c	c	c		Silapathar Na-Gaon 550
c	c	c	c		c	b	b	b	b	b	b	c	c	c	c		Shalakhani 551
c	c	c	c		c	b	b	b	b	b	b	c	b	c	c		No.2 Phulbari Nepali 552
c	c	c	c		c	a	a	a	a	a	a	c	a	c	c		Rampur 553
c	c	c	c		c	a	a	a	a	a	c	c	c	c	c		Likabali (Mes) 554
					b												Borpathar Block 555
					b												No.2 Kadamani 556
					b												Hempur Barpathar 557
c	c	c	c		c	a	a	c	a	a	c	c	a	c	a		Takowbari 558
c	c	a	c		c	c	a	c	c	c	c	b	a	c	c		No.2 Dighali 559
c	c	a	c		c	c	c	c	c	c	c	b	b	c	c		Kanduli Jol 560
c	c		c		c	c	b	c	c	c	c	b	b	c	c		Piyang No.2 561
c	c	c	c		c	b	b	c	c	b	c	b	b	c	c		Tangani Jangal Block 562
c	c		c		c	c	a	c	c	c	c	b	c	c	c		Chekaimaj Gaon N.C 563
																	Cital Mari No.2 564
																	Udmara 565
c	c	c	c		c	c	a	c	c	c	c	b	c	c	c		Namgharia 566
c	c	c	c		c	b	b	c	b	b	b	b	b	c	c		No.2 Dhuna Guri 567
c	c	c	c		c	c	a	c	c	c	c	a	b	c	c		No.3 Dhuna Guri 568
																	No.4 Dhuna Guri 569
					b												No.5 Dhuna Guri 570
c	c	c	c		c	b	a	c	b	c	c	a	c	c	c		Kerakani 571
																	Amguri 572
																	Kathal Guri 573
c	c	c			c	c	c	c	c	c	c	c	c	c	c		Chumani 574
c	c	c	c		c	c	c	c	c	c	c	c	c	c	c		Siyalmari 575

Sr.No.	Name of village	Number of Non-Government Medical Amenities available.							Availability of drinking water - Yes / No								Availability of toilet & others Yes / No			
		Charitable non Govt. hospital/Nursing home.	Medical practitioner with MBBS Degree	Medical practitioner with other degree	Medical practitioner with no degree	Traditional practitioner and faith healer .	Medicine Shop	Others	Tap water (Treated/Untreated)	Well water (Covered / Uncovered well)	Hand Pump	Tube wells / Bore well	Spring	River / Canal	Tank / Pond / Lake	Others	Community toilet including bath.	Community toilet excluding bath.	Rural sanitary mart or sanitary hardware outlet available near the village.	Community bio- gas or recycle of waste for productive use.
1	2	32	33	34	35	36	37	38	39	40	41	42	43	44	45	46	47	48	49	50
543	Sarupam Jaji	0	0	0	0	0	1	0	Yes	Yes	Yes	Yes	No	No	Yes	No	No	No	No	No
544	Nilakh Salakhani Borbam	0	0	0	0	0	0	0	No	Yes	No	Yes	No	Yes	Yes	No	No	No	No	No
545	Michamari	0	0	0	0	0	0	0	Yes	No	Yes	Yes	No	Yes	Yes	No	No	No	No	No
546	Santipur Jengrai	0	0	0	0	0	0	0	No	No	Yes	Yes	No	Yes	Yes	No	No	No	No	No
547	Ghagara Adi	0	0	0	0	0	0	0	No	Yes	No	Yes	No	No	No	No	No	No	No	No
548	Likabali Alikash	0	0	0	0	0	2	0	Yes	Yes	Yes	Yes	No	No	No	No	No	No	No	No
549	Bijoypur Maduri	0	0	0	0	0	2	0	Yes	Yes	Yes	Yes	No	No	No	No	No	No	No	No
550	Silapathar Na-Gaon	0	0	0	0	0	0	0	No	No	Yes	Yes	No	No	No	No	No	No	No	No
551	Shalakhani	0	0	0	0	0	0	0	No	No	Yes	Yes	No	No	No	No	No	No	No	No
552	No.2 Phulbari Nepali	0	0	0	0	0	1	0	Yes	Yes	Yes	Yes	No	No	No	No	No	No	No	No
553	Rampur	0	0	0	0	0	0	0	Yes	Yes	Yes	Yes	No	No	No	No	No	No	No	No
554	Likabali (Mes)	0	0	0	0	0	1	0	No	No	Yes	Yes	No	No	No	No	No	No	No	No
555	Borpathar Block	0	0	0	0	0	0	0	No	No	No	Yes	No	No	Yes	No	No	No	No	No
556	No.2 Kadamani	0	0	0	0	0	0	0	No	Yes	No	Yes	No	No	Yes	No	No	No	No	No
557	Hempur Barpathar	0	0	0	0	0	0	0	No	Yes	No	No	No	Yes	No	No	No	No	No	No
558	Takowbari	0	0	0	0	0	0	0	No	Yes	No	Yes	No	No	Yes	No	No	No	No	No
559	No.2 Dighali	0	0	0	0	0	0	0	Yes	No	No	Yes	No	No	No	No	No	No	No	No
560	Kanduli Jol	0	2	2	2	2	2	0	No	No	No	Yes	No	No	No	No	No	No	No	No
561	Piyang No.2	0	2	2	2	2	2	0	No	No	Yes	No	No	No	No	No	No	No	No	No
562	Tangani Jangal Block	0	0	0	0	0	0	0	No	No	No	Yes	No	No	No	No	No	No	No	No
563	Chekaimaj Gaon N.C	0	0	0	0	0	0	0	No	No	Yes	No	No	No	No	No	No	No	No	No
564	Cital Mari No.2																			
565	Udmara																			
566	Namgharia	0	0	0	0	0	0	0	No	No	Yes	No	No	No	No	No	No	No	No	No
567	No.2 Dhuna Guri	0	2	2	2	2	2	2	Yes	Yes	Yes	Yes	No	No	Yes	No	No	No	No	No
568	No.3 Dhuna Guri	1	2	2	2	2	2	2	No	Yes	No	Yes	No	No	No	No	No	No	No	No
569	No.4 Dhuna Guri																			
570	No.5 Dhuna Guri	0	0	0	0	0	0	0	No	No	No	Yes	No	Yes	No	No	No	No	No	No
571	Kerakani	0	0	0	0	0	0	0	No	No	No	Yes	No	No	No	No	No	No	No	No
572	Amguri																			
573	Kathal Guri																			
574	Chumani	0	0	0	0	0	0	0	No	No	No	Yes	No	Yes	No	No	No	No	No	No
575	Siyalmari	0	0	0	0	0	0	0	No	No	Yes	Yes	No	No	No	No	No	No	No	No

Communication and transport facilities (If amenities available code -Yes is given except for Village Pin Code ,If not available within the village , the distance range code viz; a for < 5 Kms, b for 5-10 Kms and c for 10+ kms of nearest place where facility is available is given).																	Name of village	Sr.No.
Post office(PO)	Sub post office (SPO)	Post & Telegraph office (P&TO)	Village Pin Code	Telephones (Land lines)	Public call office (PCO)	Mobile phone coverage	Internet cafes/ Common service centre (CSC)	Private courier facility	Bus service (Public & Private)	Railway stations	Auto/Modified Autos	Taxis and Vans	Tractors	Cycle-pulled rickshaws(Manual & Machine driven)	Carts driven by animals	Sea /River ferry service		
51	52	53	54	55	56	57	58	59	60	61	62	63	64	65	66	67	2	
c	b	b	787059	b	b	Yes	b	b	Yes	b	b	b	b	b	b	c	Sarupam Jaji	543
c	a	c	786110	c	a	b	c	c	Yes	c	c	b	c	c	c	c	Nilakh Salakhani Borbam	544
c	a	c	786110	c	b	b	c	c	Yes	c	b	b	c	c	c	c	Michamari	545
c	a	c	786110	c	b	b	c	c	Yes	c	b	b	c	c	c	c	Santipur Jengrai	546
c	b	c	787059	c	b	b	c	c	b	c	b	b	c	Yes	b	c	Ghagara Adi	547
c	a	b	787059	b	a	Yes	b	b	Yes	b	Yes	Yes	c	Yes	Yes	c	Likabali Alikash	548
c	Yes	b	787059	b	a	Yes	b	b	Yes	b	Yes	Yes	c	Yes	Yes	c	Bijoypur Maduri	549
c	a	b	787059	a	a	Yes	b	b	Yes	b	b	Yes	Yes	Yes	a	c	Silapathar Na-Gaon	550
c	b	b	787059	b	b	Yes	b	b	b	b	b	b	c	Yes	a	c	Shalakhani	551
c	a	a	787059	b	a	Yes	b	b	b	b	Yes	a	c	Yes	a	c	No.2 Phulbari Nepali	552
c	a	b	787059	b	a	Yes	b	b	Yes	b	Yes	Yes	c	Yes	Yes	c	Rampur	553
c	a	b	787059	b	a	Yes	b	b	Yes	b	Yes	Yes	c	Yes	Yes	c	Likabali (Mes)	554
				a	a	b	b	c	b		b	b			b	c	Borpathar Block	555
				a	a	b	b	c	b		b	b			b	c	No.2 Kadamani	556
				a	a	b	a	c	b		b	b			b	c	Hempur Barpathar	557
c	a	c	786110	a	a	Yes	a	b	Yes	c	c	Yes	Yes	c	Yes	c	Takowbari	558
c	a	c	786110	c	c	a	a	c	Yes	c	c	a	c	c	Yes	c	No.2 Dighali	559
c	a	c	786110	c	c	Yes	a	c	a	c	c	a	a	a	Yes	c	Kanduli Jol	560
c	b	c	786110	c	c	a	c	c	b	c	c	b	b	c	Yes	b	Piyang No.2	561
c	b	c	786110	c	c	a	a	c	a	c	c	a	a	c	Yes	b	Tangani Jangal Block	562
c	a	c	787059	c	c	a	c	c	c	c	c	c	c	c	c	Yes	Chekaimaj Gaon N.C	563
																	Cital Mari No.2	564
																	Udmara	565
c	a	a	787059	c	c	a	c	c	c	c	c	a	c	c	Yes	a	Namgharia	566
c	b	c	786110	c	c	a	c	c	c	c	c	c	c	c	a	c	No.2 Dhuna Guri	567
c	b	c	786110	c	c	a	c	c	c	c	c	b	c	c	a	c	No.3 Dhuna Guri	568
				a	b	a	c	c	Yes		b	b			a	c	No.4 Dhuna Guri	569
c	a	a	786110	a	a	a	c	c	a	c	a	a	a	c	c	c	No.5 Dhuna Guri	570
																	Kerakani	571
																	Amguri	572
																	Kathal Guri	573
c	c	c		c	a	a	c	c	c	c	c	a	c	c	c	Yes	Chumani	574
c	c	c	787058	c	c	a	c	c	c	c	c	c	c	c	c	a	Siyalmari	575

Sr.No.	Name of village	Village connected to highways,village roads, banks & credit societies (If amenities available code -Yes is given, If not available within the village , the distance range code viz; a for < 5 Kms, b for 5-10 Kms and c for 10+ kms of nearest place where facility is available is given).												Availability of miscellaneous facilities (If available the distance range code viz; a for < 5 kms, b for 5-10 kms and c for 10+ kms of nearest place where facility is available is given).			
		Connected to national highway(NH)	Connected to state highway(SH)	Connected to major district road (MDR)	Connected to others district road	Pucca roads	Kutchcha roads	Water bounded macadam(WBM) roads	Navigable waterway (river/canal)(NW)	Footpaths (FP)	Commercial & Co-operative Banks	ATM	Agricultural Credit Societies	Self-Help Group (SHG)	Public distribution system (PDS) shop	Mandis / Regular market	Weekly Haat
1	2	68	69	70	71	72	73	74	75	76	77	78	79	80	81	82	83
543	Sarupam Jaji	b	b	Yes	Yes	b	Yes	Yes	c	Yes	c	c	c	Yes	c	c	c
544	Nilakh Salakhani Borbam	c	a	Yes	Yes	c	Yes	a	Yes	Yes	c	c	c	a	a	c	c
545	Michamari	b	b	Yes	Yes	b	Yes	a	Yes	Yes	c	c	c	a	a	b	c
546	Santipur Jengrai	b	b	Yes	Yes	b	Yes	a	c	Yes	c	c	c	Yes	Yes	b	Yes
547	Ghagara Adi	c	b	b	Yes	b	Yes	a	c	Yes	b	c	b	Yes	Yes	b	Yes
548	Likabali Alikash	b	Yes	Yes	Yes	a	Yes	Yes	c	Yes	c	c	c	Yes	Yes	c	Yes
549	Bijoypur Maduri	c	Yes	Yes	Yes	Yes	Yes	Yes	c	Yes	c	c	c	Yes	a	c	c
550	Silapathar Na-Gaon	b	Yes	Yes	Yes	b	Yes	a	c	Yes	c	c	c	Yes	Yes	c	Yes
551	Shalakhani	c	b	b	Yes	b	Yes	c	c	Yes	c	c	c	Yes	Yes	c	c
552	No.2 Phulbari Nepali	b	a	a	Yes	b	Yes	Yes	c	Yes	c	c	c	Yes	a	c	c
553	Rampur	Yes	Yes	Yes	Yes	b	Yes	c	c	Yes	c	c	c	Yes	Yes	c	c
554	Likabali (Mes)	c	Yes	Yes	Yes	Yes	Yes	Yes	c	Yes	c	c	c	Yes	Yes	c	Yes
555	Borpathar Block	Yes	b	b	a	b	Yes	c	c	Yes	b	c	b	Yes	Yes	b	Yes
556	No.2 Kadamani	Yes	b	c	Yes	b	Yes	c	c	Yes	c	c	c	Yes	Yes	b	Yes
557	Hempur Barpathar	Yes	b	c	Yes	b	Yes	c	c	Yes	b	c	b	Yes	a	b	c
558	Takowbari	Yes	a	c	Yes	b	Yes	c	c	Yes	a	c	a	a	a	a	c
559	No.2 Dighali	a	Yes	Yes	Yes	a	Yes	a	a	Yes	c	c	c	Yes	a	a	b
560	Kanduli Jol	a	a	a	Yes	b	Yes	a	a	Yes	b	c	b	Yes	a	a	b
561	Piyang No.2	b	a	a	a	a	a	a	a	a	b	c	b	Yes	a	b	b
562	Tangani Jangal Block	a	a	a	a	a	a	a	Yes	a	b	c	b	a	a	a	a
563	Chekaimaj Gaon N.C	c	a	a	Yes	a	a	a	Yes	Yes	c	c	c	a	a	a	a
564	Cital Mari No.2																
565	Udmara																
566	Namgharia	c	c	a	Yes	a	Yes	a	a	Yes	c	c	c	Yes	a	a	a
567	No.2 Dhuna Guri	b	b	b	Yes	b	Yes	a	a	Yes	b	c	c	Yes	a	b	b
568	No.3 Dhuna Guri	b	b	c	Yes	b	Yes	a	a	Yes	b	c	c	Yes	Yes	Yes	Yes
569	No.4 Dhuna Guri																
570	No.5 Dhuna Guri	Yes	b	c	b	b	Yes	a	a	Yes	b	c	c	a	a	b	b
571	Kerakani	a	b	c	b	b	a	b	c	c	b	c	c	a	a	b	b
572	Amguri																
573	Kathal Guri																
574	Chumani	c	c	c	c	b	Yes	b	c	Yes	b	c	c	a	a	b	b
575	Siyalmari	c	c	c	c	b	Yes	b	Yes	c	a	c	c	a	a	a	a

ous facilities (If amenities available code -Yes is given, If not available within the village , z; a for < 5 Kms, b for 5-10 Kms and c for 10+ kms of nearest place where facility is

Agricultural marketing society	Integrated Child Development Scheme (Nutritional Centres)	Anganwadi Centre (Nutritional Centres)	Others (Nutritional Centres)	ASHA (Accredited Social Health Activist)	Community centre with/without TV	Sports Field,	Sports Club / Recreation Centre	Cinema / Video Hall	Public Library	Public Reading Room	Newspaper Supply	Assembly Polling station	Birth & Death Registration Office	Name of village	Sr.No.
84	85	86	87	88	89	90	91	92	93	94	95	96	97	2	1
b	c	Yes	c	Yes	Yes	Yes	b	c	c	c	c	Yes	b	Sarupam Jaji	543
c	c	a	c	Yes	c	b	b	c	c	c	b	c	c	Nilakh Salakhani Borbam	544
c	Yes	Yes	c	a	c	b	b	c	c	c	b	c	c	Michamari	545
c	Yes	Yes	c	Yes	c	Yes	b	c	c	c	b	Yes	c	Santipur Jengrai	546
c	c	a	c	Yes	b	c	b	c	c	c	c	b	a	Ghagara Adi	547
b	c	a	c	Yes	a	Yes	b	b	c	c	b	Yes	Yes	Likabali Alikash	548
b	c	a	c	Yes	a	Yes	Yes	b	c	c	b	Yes	a	Bijoypur Maduri	549
b	a	Yes	c	a	a	a	b	a	c	c	a	a	a	Silapathar Na-Gaon	550
b	c	a	c	a	b	b	b	b	c	c	b	b	b	Shalakhani	551
b	c	Yes	c	Yes	a	Yes	b	b	c	c	b	Yes	b	No.2 Phulbari Nepali	552
b	c	a	c	Yes	a	Yes	b	b	c	c	b	Yes	b	Rampur	553
b	c	a	c	Yes	a	Yes	b	b	c	c	b	Yes	a	Likabali (Mes)	554
b	b	Yes	c	a	b	b	a	b	c	c	a	c	b	Borpathar Block	555
b	a	Yes	c	a	b	c	a	b	c	c	Yes	c	b	No.2 Kadamani	556
b	Yes	Yes	c	a	c	c	a	b	c	c	Yes	c	b	Hempur Barpathar	557
c	Yes	Yes	c	a	c	c	a	c	c	c	Yes	Yes	a	Takowbari	558
c	a	a	c	a	c	c	c	a	c	c	a	c	c	No.2 Dighali	559
c	b	a	c	Yes	c	Yes	c	a	c	c	a	Yes	c	Kanduli Jol	560
c	c	a	c	a	c	c	c	c	c	c	b	c	c	Piyang No.2	561
c	b	a	c	a	c	c	c	b	c	c	b	c	b	Tangani Jangal Block	562
c	a	a	c	a	c	c	c	c	c	c	c	c	c	Chekaimaj Gaon N.C	563
														Cital Mari No.2	564
														Udmara	565
c	c	a	c	a	c	c	c	c	c	c	c	c	c	Namgharia	566
c	b	Yes	c	Yes	c	c	c	c	c	c	c	Yes	c	No.2 Dhuna Guri	567
c	c	Yes	c	b	c	c	c	c	c	c	c	c	c	No.3 Dhuna Guri	568
														No.4 Dhuna Guri	569
c	c	a	b	a	c	c	c	c	c	c	a	c	c	No.5 Dhuna Guri	570
c	c	a	a	a	c	c	c	c	c	c	a	c	c	Kerakani	571
														Amguri	572
														Kathal Guri	573
c	c	Yes	a	a	c	c	c	c	c	c	Yes	c	c	Chumani	574
c	c	a	a	a	c	c	c	c	c	c	c	c	c	Siyalmari	575

Sr.No.	Name of village	Availability of electricity (Yes/No)				Land Use								
						Nearest Town		Area under different types of land use (in hectares rounded up to one decimal place)						
		Power Supply for Domestic Use (ED)	Power Supply for Agricultural Use (EAG)	Power Supply for Commercial Use (EC)	Power Supply for All Uses (EA)	Name	Distance range code i.e. a for < 5 Kms, b for 5-10 Kms and c for 10+ kms .	Forests	Area under Non-agricultural Uses	Barren and Un-cultivable land	Permanent Pastures and Other Grazing Lands	Land Under Miscellaneous Tree Crops etc.	Culturable Waste Land	
1	2	98	99	100	101	102	103	104	105	106	107	108	109	
543	Sarupam Jaji	Yes	No	No	No	SILAPATHAR	c	0	4.3	0	0	0	0	
544	Nilakh Salakhani Borbam	No	No	No	No	DHEMAJI	c	0	6	0	0	0	0	
545	Michamari	Yes	No	No	No	SILAPATHAR	c	0	5	0	0	0	0	
546	Santipur Jengrai	Yes	No	No	No	DHEMAJI	c	0	6	0	0	0	0	
547	Ghagara Adi	No	No	No	No	SILAPATHAR	b	0	0	0	0	2	0	
548	Likabali Alikash	Yes	No	No	No	SILAPATHAR	b	0	40.5	0	0	0	8.4	
549	Bijoypur Maduri	Yes	No	No	No	SILAPATHAR	b	0	5.1	0	0	0	0	
550	Silapathar Na-Gaon	Yes	No	No	No	SILAPATHAR	a	0	16.6	0	0	0	0	
551	Shalakhani	Yes	No	No	No	SILAPATHAR	b	0	33.2	3.1	0	0	7.2	
552	No.2 Phulbari Nepali	Yes	No	No	No	SILAPATHAR	b	0	35.3	5.2	0	0	5.2	
553	Rampur	Yes	No	No	No	SILAPATHAR	b	0	9.8	0	0	0	0	
554	Likabali (Mes)	Yes	No	No	No	SILAPATHAR	b	0	2	0	0	0	0	
555	Borpathar Block	Yes	No	No	No			0	0	0	0	0	0	
556	No.2 Kadamani	No	No	No	No	SILAPATHAR	c	0	7.5	0	0	0	0	
557	Hempur Barpathar	No	No	No	No	SILAPATHAR	c	0	31.1	0	0	0	0	
558	Takowbari	Yes	No	No	No	SILAPATHAR	c	0	3	0	0	0	40.9	
559	No.2 Dighali	No	No	No	No	SILAPATHAR	c	0	2	6.1	0	0	0	
560	Kanduli Jol	Yes	No	No	No	SILAPATHAR	c	0	0	0	0	0	0	
561	Piyang No.2	No	No	No	No	SILAPATHAR	c	0	0	0	0	0	0	
562	Tangani Jangal Block	No	No	No	No	SILAPATHAR	c	0	0	0	0	0	0	
563	Chekaimaj Gaon N.C	No	No	No	No	SILAPATHAR	c	0	2.1	10.1	0	0	0	
564	Cital Mari No.2					SILAPATHAR	c	0	0	0	0	0	0	
565	Udmara					SILAPATHAR	c	0	0	0	0	0	0	
566	Namgharia	No	No	No	No	SILAPATHAR	c	0	2	27.1	0	0	0	
567	No.2 Dhuna Guri	Yes	No	No	No	SILAPATHAR	c	0	26	0	0	0	0	
568	No.3 Dhuna Guri	No	No	No	No	SILAPATHAR	c	0	27	0	0	0	0	
569	No.4 Dhuna Guri					SILAPATHAR	c	0	30	0	0	0	0	
570	No.5 Dhuna Guri	No	No	No	No	SILAPATHAR	c	0	5.2	0	0	0	0	
571	Kerakani	No	No	No	No	SILAPATHAR	c	0	3.4	0	0	0	0	
572	Amguri							0	35.1	0	0	0	0	
573	Kathal Guri							0	0	0	0	0	0	
574	Chumani	No	No	No	No			0	0	0	0	0	0	
575	Siyalmari	No	No	No	No	MACHKHOWA	c	0	20.5	0	0	0	0	

Land Use					Land Use					Name of three most important commodities manufactured			Name of Village	Serial Number
Area under different types of land use (in hectares rounded up to one decimal place)					Area irrigated by source (in hectare).					First	Second	Third		
Fallow lands other than current fallows	Current Fallows	Net Area Sown	Total Irrigated Land Area	Total Un-irrigated Land Area	Canals (C)	Wells/Tube-wells(W/TW)	Tanks/Lakes(T/L)	Water Falls(WF)	Others(O)					
110	111	112	113	114	115	116	117	118	119	120	121	122	2	1
0	0	80.1	0	80.1	0	0	0	0	0				Sarupam Jaji	543
0	0	214.2	0	214.2	0	0	0	0	0				Nilakh Salakhani Borbam	544
0	0	86.4	0	86.4	0	0	0	0	0				Michamari	545
0	0	177.2	0	177.2	0	0	0	0	0				Santipur Jengrai	546
0	0	118.5	0	118.5	0	0	0	0	0				Ghagara Adi	547
0	0	61.2	0	61.2	0	0	0	0	0				Likabali Alikash	548
0	0	89.3	0	89.3	0	0	0	0	0				Bijoypur Maduri	549
0	0	65.9	0	65.9	0	0	0	0	0				Silapathar Na-Gaon	550
0	0	105.4	0	105.4	0	0	0	0	0				Shalakhani	551
0	0	192.6	0	192.6	0	0	0	0	0				No.2 Phulbari Nepali	552
0	0	109.3	0	109.3	0	0	0	0	0				Rampur	553
0	0	46	0	46	0	0	0	0	0				Likabali (Mes)	554
0	0	206.4	0	206.4	0	0	0	0	0				Borpathar Block	555
0	0	25	0	25	0	0	0	0	0				No.2 Kadamani	556
0	0	46.2	0	46.2	0	0	0	0	0				Hempur Barpathar	557
0	0	34.8	0	34.8	0	0	0	0	0				Takowbari	558
0	0	179.4	0	179.4	0	0	0	0	0				No.2 Dighali	559
0	0	83.4	0	83.4	0	0	0	0	0				Kanduli Jol	560
0	0	174.1	0	174.1	0	0	0	0	0				Piyang No.2	561
0	0	245	0	245	0	0	0	0	0				Tangani Jangal Block	562
0	0	148.4	0	148.4	0	0	0	0	0				Chekaimaj Gaon N.C	563
0	0	121	0	121	0	0	0	0	0				Cital Mari No.2	564
0	0	54	0	54	0	0	0	0	0				Udmara	565
0	0	145	0	145	0	0	0	0	0				Namgharia	566
0	0	136.2	0	136.2	0	0	0	0	0				No.2 Dhuna Guri	567
0	0	135.2	0	135.2	0	0	0	0	0				No.3 Dhuna Guri	568
0	0	132.2	0	132.2	0	0	0	0	0				No.4 Dhuna Guri	569
0	0	12.3	0	12.3	0	0	0	0	0				No.5 Dhuna Guri	570
0	0	8.5	0	8.5	0	0	0	0	0				Kerakani	571
0	0	129.7	0	129.7	0	0	0	0	0				Amguri	572
0	0	40.6	0	40.6	0	0	0	0	0				Kathal Guri	573
0	0	46.8	0	46.8	0	0	0	0	0				Chumani	574
0	0	24	0	24	0	0	0	0	0				Siyalmari	575

Sr.No.	Name of village	Location code no.	Total area of the village (in hectares rounded up to one decimal place)	Total population (2011 census)	Number of households (2011 census)	Number of educational amenities available. (If not available in the village, the distance range code viz; a for < 5 Kms, b for 5-10 kms, c for 10+ kms of nearest place where facility is available)									
						Pre-Primary school (PP)	Primary school (P)	Middle school (M)	Secondary School (S)	Senior Secondary school (SS)	Degree college of arts science & commerce (ASC)	Engineering college(EC)	Medical college (MC)	Management institute (MI)	
1	2	3	4	5	6	7	8	9	10	11	12	13	14	15	
576	Garmara Chapori	289139	29.4	462	81	a	1	1	a	a	c	c	c	c	
577	Bukajan Pathar	289140	11	4	1		a	a	a	a	b	c	c	c	
578	No.1 Nahar Bari	289141	6	631	113	1	2	1	b	1	1	c	c	c	
579	No.2 Naharbari	289142	3	397	75	1	1	a	b	b	b	c	c	c	
580	Dimow Santi Pathar	289143	235.8	632	103	a	1	1	1	1	a	c	c	c	
581	Lama Borgayan	289144	111	0	0										
582	Dimow Gulai	289145	19	111	17	a	a	a	a	a	c	c	c	c	
583	Ramyapur Simen	289146	12	478	81	a	1	a	a	b	b	c	c	c	
584	No.2 Majar Bari	289147	3	507	94	a	2		a	c	c	c	c	c	
585	N0.3 Majar Bari	289148	15	730	112	a	1	a	a	c	c	c	c	c	
586	Sengajan Kachari	289149	27.9	2056	343	a	3	1	a	c	c	c	c	c	
587	Tulakshi Pur Simen	289150	22	230	49	a	1	b	b	b	b	c	c	c	
588	Simen Mukh	289151	200	1814	329	a	2	b	b	b	b	c	c	c	
589	No.4 Majar Bari	289152	91	911	135	a	1	a	a	c	c	c	c	c	
590	Majarbari Krishana Nagar	289153	109	725	131	a	2	1	a	b	b	c	c	c	
591	Majarbari Kachari	289154	109	511	93	a	2	1	a	c	c	c	c	c	
592	Lamajan Asomiya	289155	68	1608	296	a	2	1	1	c	c	c	c	c	
593	Karoi Bari	289156	62.5	689	128	a	1	a	a	c	c	c	c	c	
594	Dipa Adi Namsi Pathar	289157	49	1489	271	2	2	a	b	b	b	c	c	c	
595	Sengajan Krishana Nagar	289158	77	1111	207	a	2	a	b	b	b	c	c	c	
596	Sengajan Majarbari Asomiya	289159	377.9	1195	197	a	2	a	a	c	c	c	c	c	
597	Dijmur Miri Pathar	289160	61	552	105	a	1	a	a	a	a	c	c	c	
598	Dimow Bholo	289161	119.1	778	135	a	1	a	a	a	a	c	c	c	
599	Dismur miri Pathar	289162	309	142	27	a	a	a	a	a	a	c	c	c	
600	Phulbari Jipu Ghagari	289163	405.5	1891	351	2	2	1	1	b	b	c	c	c	
601	Cilli Bijbari	289164	193	236	40	a	1	a	a	b	b	c	c	c	
602	Jipu Adi	289165	25	0	0										
603	Cilli Adi	289166	195.7	36	6	1	a	a	a	a	b	c	c	c	
604	Cilli Adi Pathar	289167	195.7	206	35	a	a	a	a	b	b	c	c	c	
605	Liche Adi	289168	20.8	0	0										
606	Gulai	289169	45.2	312	53	a	1	a	a	b	b	c	c	c	
607	Kantu Adi	289170	19.6	44	9	1	a	a	a	a	c	c	c	c	
608	Alu Para	289171	37	369	73	2	2	a	a	a	b	c	c	c	

able within the for 5-10 Kms and c is given).					Number of Medical Amenities available. (If not available within the village , the distance range code viz; a for < 5 Kms, b for 5-10 Kms and c for 10+ kms of nearest place where facility is available is given).											Name of village	Sr.No.
Polytechnic (Pt)	Vocational training school /ITI	Non-formal training centre (NFTC)	Special school for disabled (SSD)	Others (specify)	Community health centre (CHC)	Primary health centre (PHC)	Primary health sub centre (PHS)	Maternity and child welfare centre (MCW)	T.B. clinic (TBC)	Hospital-allopathic (HA)	Hospital-alternative medicine (HO)	Dispensary (D)	Veterinary hospital (VH)	Mobile health clinic (MHC)	Family welfare centre (FWC)		
16	17	18	19	20	21	22	23	24	25	26	27	28	29	30	31	2	1
c	c	c	c		c	b	a	c	b	b	b	a	a	c	c	Garmara Chapori	576
c	c	c	c		c	c	b	c	c	c	c	b	b	c	c	Bukajan Pathar	577
c	c	c	c		c	c	a	c	c	c	c	b	b	c	c	No.1 Nahar Bari	578
c	c	c	c		c	c	b	c	c	c	c	b	b	c	c	No.2 Naharbari	579
c	c	c	c		c	c	c	c	c	c	c	a	a	c	c	Dimow Santi Pathar	580
																Lama Borgayan	581
c	c	c	c		c	c	a	c	c	c	c	b	b	c	c	Dimow Gulai	582
c	c	c	c		c	c	a	c	c	c	c	a	a	c	c	Ramyapur Simen	583
c	c	c	c		c	c	b	c	c	c	c	c	c	c	c	No.2 Majar Bari	584
c	c	c	c		c	c	a	c	c	c	c	c	c	c	c	N0.3 Majar Bari	585
c	c	c	c		c	c	b	c	c	c	c	b	b	c	c	Sengajan Kachari	586
c	c	c	c		c	c	a	c	c	c	c	b	b	c	c	Tulakshi Pur Simen	587
c	c	c	c		c	c	a	c	c	c	c	b	b	c	c	Simen Mukh	588
c	c	c	c		c	c	a	c	c	c	c	b	b	c	c	No.4 Majar Bari	589
c	c	c	c		c	c	a	c	c	c	c	b	b	c	c	Majarbari Krishana Nagar	590
c	c	c	c		c	c	b	c	c	c	c	c	c	c	c	Majarbari Kachari	591
c	c	c	c		c	c	b	c	c	c	c	b	b	c	c	Lamajan Asomiya	592
c	c	c	c		c	c	a	c	c	c	c	b	c	c	c	Karoi Bari	593
c	c	c	c		c	c	l	c	c	c	c	b	b	c	c	Dipa Adi Namsi Pathar	594
c	c	c	c		c	c	a	c	c	c	c	b	b	c	c	Sengajan Krishana Nagar	595
c	c	c	c		c	c	b	c	c	c	c	b	b	c	c	Sengajan Majarbari Asomiya	596
c	c	c	c		c	c	b	c	c	c	c	a	a	c	c	Dijmur Miri Pathar	597
c	c	c	c		c	c	b	c	c	c	c	a	a	c	c	Dimow Bholo	598
c	c	c	c		c	c	b	c	c	c	c	a	a	c	c	Dismur miri Pathar	599
c	c	c	c		c	a	a	c	b	b	b	c	c	c	b	Phulbari Jipu Ghagari	600
c	c	c	c		c	b	a	b	b	b	b	b	c	c		Cilli Bijbari	601
																Jipu Adi	602
c	c	c	c		c	b	a	c	b	b	c	b	c	c	b	Cilli Adi	603
c	c	c	c		c	b	a	b	b	b	b	b	c	c	c	Cilli Adi Pathar	604
																Liche Adi	605
c	c	c	c		b	b	b	a	b	b	b	b	c	c	b	Gulai	606
c	c	c	c		c	c	a	c	c	c	c	a	c	c	c	Kantu Adi	607
c	c	c	c		c	a	a	a	b	c		c	b	c	c	Alu Para	608

Sr.No.	Name of village	Number of Non-Government Medical Amenities available.							Availability of drinking water - Yes / No								Availability of toilet & others Yes / No			
		Charitable non Govt. hospital/Nursing home.	Medical practitioner with MBBS Degree	Medical practitioner with other degree	Medical practitioner with no degree	Traditional practitioner and faith healer .	Medicine Shop	Others	Tap water (Treated/Untreated)	Well water (Covered / Uncovered well)	Hand Pump	Tube wells / Bore well	Spring	River / Canal	Tank / Pond / Lake	Others	Community toilet including bath.	Community toilet excluding bath.	Rural sanitary mart or sanitary hardware outlet available near the village.	Community bio- gas or recycle of waste for productive use.
1	2	32	33	34	35	36	37	38	39	40	41	42	43	44	45	46	47	48	49	50
576	Garmara Chapori	0	2	2	2	2	2	2	Yes	No	No	Yes	No	No	No	No	No	No	No	No
577	Bukajan Pathar	0	0	0	0	0	0	0	No	No	Yes	No	No	No	No	No	No	No	No	No
578	No.1 Nahar Bari	0	0	0	0	0	0	0	No	Yes	Yes	Yes	No	Yes	No	No	No	No	No	No
579	No.2 Naharbari	0	0	0	0	0	0	0	No	Yes	Yes	Yes	No	No	Yes	No	No	No	No	No
580	Dimow Santi Pathar	0	0	0	0	0	0	0	No	Yes	Yes	Yes	No	No	No	No	No	No	No	No
581	Lama Borgayan																			
582	Dimow Gulai	0	0	0	0	0	0	0	No	Yes	Yes	Yes	No	No	No	No	No	No	No	No
583	Ramyapur Simen	0	0	0	0	0	0	0	No	No	No	Yes	No	No	No	No	No	No	No	No
584	No.2 Majar Bari	0	0	0	0	0	0	0	Yes	Yes	No	Yes	No	No	No	No	No	No	No	No
585	N0.3 Majar Bari	0	0	0	0	0	0	0	Yes	Yes	Yes	Yes	No	No	Yes	No	No	No	No	No
586	Sengajan Kachari	0	0	0	0	0	1	0	Yes	Yes	Yes	Yes	No	Yes	No	No	No	No	No	No
587	Tulakshi Pur Simen	0	0	0	0	0	0	0	No	Yes	Yes	Yes	No	No	No	No	No	No	No	No
588	Simen Mukh	0	0	0	0	0	1	0	No	Yes	Yes	Yes	No	No	No	No	No	No	No	No
589	No.4 Majar Bari	0	0	0	0	0	1	0	No	No	Yes	Yes	No	No	Yes	No	No	No	No	No
590	Majarbari Krishana Nagar	0	0	0	0	0	0	0	No	Yes	Yes	Yes	No	No	Yes	No	No	No	No	No
591	Majarbari Kachari	0	0	0	0	0	0	0	No	No	Yes	Yes	No	No	No	No	No	No	No	No
592	Lamajan Asomiya	0	0	0	0	0	1	0	Yes	No	Yes	Yes	No	No	Yes	No	No	No	No	No
593	Karoi Bari	0	0	0	0	0	0	0	No	Yes	No	Yes	No	No	No	No	No	No	No	No
594	Dipa Adi Namsi Pathar	0	0	0	0	0	3	0	Yes	Yes	Yes	Yes	No	Yes	No	No	No	No	No	No
595	Sengajan Krishana Nagar	0	0	0	0	0	1	0	No	No	Yes	Yes	No	No	No	No	No	No	No	No
596	Sengajan Majarbari Asomiya	0	0	0	0	0	1	0	No	No	No	Yes	No	No	Yes	No	No	No	No	No
597	Dijmur Miri Pathar	0	0	0	0	0	0	0	No	Yes	No	Yes	No	No	No	No	No	No	No	No
598	Dimow Bholo	0	0	0	0	0	0	0	No	No	No	Yes	No	No	No	No	No	No	No	No
599	Dismur miri Pathar	0	0	0	0	0	0	0	No	Yes	Yes	Yes	No	No	No	No	No	No	No	No
600	Phulbari Jipu Ghagari	0	0	0	0	0	1	0	Yes	Yes	Yes	Yes	Yes	No	Yes	No	No	No	No	No
601	Cilli Bijbari	0	0	0	0	0	0	0	Yes	Yes	Yes	Yes	No	No	Yes	No	No	No	No	No
602	Jipu Adi																			
603	Cilli Adi	0	0	0	0	0	0	0	No	No	Yes	No	Yes	No	No	No	No	No	No	No
604	Cilli Adi Pathar	0	0	0	0	0	0	0	Yes	Yes	Yes	Yes	No	No	Yes	No	No	No	No	No
605	Liche Adi																			
606	Gulai	0	0	0	0	0	0	0	Yes	Yes	Yes	No	No	No	No	No	No	No	No	No
607	Kantu Adi	0	0	0	0	0	0	0	No	Yes	Yes	Yes	No	No	No	No	No	No	No	No
608	Alu Para	0	0	0	0	0	0	0	Yes	No	Yes	No	No	No	No	No	No	No	No	No

Communication and transport facilities (If amenities available code -Yes is given except for Village Pin Code ,If not available within the village , the distance range code viz; a for < 5 Kms, b for 5-10 Kms and c for 10+ kms of nearest place where facility is available is given).																	Name of village	Sr.No.
Post office(PO)	Sub post office (SPO)	Post & Telegraph office (P&TO)	Village Pin Code	Telephones (Land lines)	Public call office (PCO)	Mobile phone coverage	Internet cafes/ Common service centre (CSC)	Private courier facility	Bus service (Public & Private)	Railway stations	Auto/Modified Autos	Taxis and Vans	Tractors	Cycle-pulled rickshaws(Manual & Machine driven)	Carts driven by animals	Sea /River ferry service		
51	52	53	54	55	56	57	58	59	60	61	62	63	64	65	66	67	2	
c	c	c	786110	c	c	a	c	c	c	c	c	a	a	Yes	a	Yes	Garmara Chapori	576
c	b	c	787059	c	b	a	b	c	c	c	b	b	b	b	Yes	c	Bukajan Pathar	577
c	a	c	787061	c	a	Yes	b	c	c	b	b	b	Yes	b	Yes	c	No.1 Nahar Bari	578
c	a	c	787061	c	a	Yes	b	c	c	b	b	b	a	b	Yes	c	No.2 Naharbari	579
c	a	c	787059	c	a	Yes	c	c	c	c	c	a	b	a	Yes	c	Dimow Santi Pathar	580
																	Lama Borgayan	581
c	a	c	787059	c	c	Yes	c	c	c	c	c	c	b	b	Yes	a	Dimow Gulai	582
c	a	c	787059	c	a	a	b	c	c	c	c	b	c	b	Yes	c	Ramyapur Simen	583
c	b	c	787059	c	c	Yes	c	c	c	c	c	c	c	c	Yes	Yes	No.2 Majar Bari	584
c	a	c	787059	c	a	a	c	c	c	c	c	c	c	c	Yes	a	N0.3 Majar Bari	585
c	b	c	787059	c	c	Yes	c	c	c	c	Yes	c	c	c	Yes	a	Sengajan Kachari	586
c	b	c	787059	c	b	a	c	c	c	c	b	b	c	c	a	b	Tulakshi Pur Simen	587
c	a	c	787059	c	b	Yes	c	c	Yes	c	c	Yes	c	c	Yes	c	Simen Mukh	588
c	a	c	787059	c	a	a	c	c	c	c	c	c	c	c	Yes	a	No.4 Majar Bari	589
c	a	c	787059	c	a	Yes	b	c	c	c	b	b	a	b	Yes	b	Majarbari Krishana Nagar	590
c	b	c	787059	c	c	a	c	c	c	c	c	c	c	c	Yes	a	Majarbari Kachari	591
c	a	c	787059	c	c	Yes	c	c	c	c	Yes	c	c	c	Yes	a	Lamajan Asomiya	592
c	a	c	787059	c	a	Yes	c	c	Yes	c	c	c	c	c	b	c	Karoi Bari	593
c	a	c	787059	c	b	Yes	b	c	Yes	b	b	b	Yes	b	Yes	c	Dipa Adi Namsi Pathar	594
c	a	c	787059	c	b	a	b	c	c	c	Yes	b	b	b	Yes	c	Sengajan Krishana Nagar	595
c	b	c	787059	c	b	a	b	c	c	b	Yes	b	b	Yes	Yes	a	Sengajan Majarbari Asomiya	596
	a	c	787059	c	a	a	a	c	c	c	c	a	b	a	Yes	c	Dijmur Miri Pathar	597
c	a	c	787059	c	a	Yes	a	c	Yes	c	a	a	b	a	Yes	c	Dimow Bholo	598
c	a	c	787059	c	a	a	a	c	c	c	a	a	b	a	Yes	c	Dismur miri Pathar	599
c	b	c	787059	b	a	Yes	b	b	Yes	b	Yes	Yes	Yes	Yes	Yes	c	Phulbari Jipu Ghagari	600
c	a	b	787059	b	a	Yes	b	b	Yes	b	b	b	b	c	b	c	Cilli Bijbari	601
																	Jipu Adi	602
	a	b	787059	b	a	a	b	b	Yes	b	b	b	Yes	c	Yes	c	Cilli Adi	603
c	a	b	787059	b	a	Yes	b	b	Yes	b	b	b	b	c	b	c	Cilli Adi Pathar	604
																	Liche Adi	605
c	a		787059	b	b	Yes	b	b	Yes	b	Yes	Yes	Yes	b	Yes	c	Gulai	606
c	a	c	787059	c	a	a	c	c	Yes	a	a	a	c	c	b	c	Kantu Adi	607
c	a	b	787059	b	b	Yes	b	b	Yes	b	b	b	b	Yes	b	b	Alu Para	608

Sr.No.	Name of village	Village connected to highways,village roads, banks & credit societies (If amenities available code -Yes is given, If not available within the village , the distance range code viz; a for < 5 Kms, b for 5-10 Kms and c for 10+ kms of nearest place where facility is available is given).												Availability of miscellaneous facilities (If available the distance range code viz; a for < 5 kms, b for 5-10 kms and c for 10+ kms of nearest place where facility is available is given).			
		Connected to national highway(NH)	Connected to state highway(SH)	Connected to major district road (MDR)	Connected to others district road	Pucca roads	Kutchcha roads	Water bounded macadam(WBM) roads	Navigable waterway (river/canal)(NW)	Footpaths (FP)	Commercial & Co-operative Banks	ATM	Agricultural Credit Societies	Self-Help Group (SHG)	Public distribution system (PDS) shop	Mandis / Regular market	Weekly Haat
1	2	68	69	70	71	72	73	74	75	76	77	78	79	80	81	82	83
576	Garmara Chapori	a	a	b	Yes	b	Yes	a	c	Yes	a	c	c	a	a	a	a
577	Bukajan Pathar	a	a	a	a	a	a	a	c	Yes	a	c	c	a	a	a	a
578	No.1 Nahar Bari	a	a	a	Yes	b	Yes	b	c	Yes	a	c	c	Yes	a	a	a
579	No.2 Naharbari	a	a	a	Yes	b	Yes	a	c	Yes	a	c	c	Yes	Yes	a	Yes
580	Dimow Santi Pathar	Yes	a	a	Yes	b	Yes	c	c	Yes	a	c	c	Yes	Yes	a	Yes
581	Lama Borgayan																
582	Dimow Gulai	c	c	c	Yes	b	Yes	a	a	Yes	a	c	c	Yes	a	a	a
583	Ramyapur Simen	b	b	b	Yes	b	Yes	b	c	Yes	a	c	c	Yes	Yes	a	Yes
584	No.2 Majar Bari	c	c	c	Yes	b	Yes	b	a	Yes	a	c	c	Yes	Yes	a	Yes
585	N0.3 Majar Bari	c	c	c	Yes	a	Yes	a	a	Yes	a	c	c	Yes	a	a	a
586	Sengajan Kachari	c	c	c	Yes	a	Yes	Yes	a	Yes	b	c	c	a	a	b	b
587	Tulakshi Pur Simen	b	b	b	Yes	b	Yes	b	b	Yes	b	c	c	a	a	b	b
588	Simen Mukh	b	b	b	Yes	Yes	Yes	Yes	c	Yes	b	c	c	Yes	Yes	c	Yes
589	No.4 Majar Bari	c	c	c	Yes	a	Yes	a	a	Yes	b	c	c	Yes	a	b	b
590	Majarbari Krishana Nagar	b	b	b	Yes	b	Yes	a	b	Yes	b	c	c	Yes	a	c	a
591	Majarbari Kachari	c	c	c	Yes	a	Yes	a	a	Yes	a	c	c	Yes	Yes	b	Yes
592	Lamajan Asomiya	c	c	c	Yes	a	Yes	Yes	a	Yes	b	c	c	a	a	c	a
593	Karoi Bari	a	a	Yes	Yes	b	Yes	a	a	Yes	b	c	c	Yes	Yes	c	Yes
594	Dipa Adi Namsi Pathar	Yes	Yes	Yes	Yes	b	Yes	Yes	c	Yes	b	c	c	Yes	a	b	b
595	Sengajan Krishana Nagar	b	b	b	Yes	b	Yes	Yes	c	Yes	b	c	c	Yes	a	b	b
596	Sengajan Majarbari Asomiya	b	b	b	Yes	a	Yes	Yes	a	Yes	b	c	c	a	a	b	b
597	Dijmur Miri Pathar	a	a	a	Yes	b	Yes	b	c	Yes	a	c	c	Yes	Yes	Yes	Yes
598	Dimow Bholo	Yes	Yes	Yes	Yes	b	Yes	b	c	Yes	a	c	c	Yes	a	a	a
599	Dismur miri Pathar	a	a	a	Yes	b	Yes	a	c	Yes	c	c	c	Yes	Yes	a	Yes
600	Phulbari Jipu Ghagari	a	a	Yes	Yes	b	Yes	Yes	a	Yes	b	c	c	a	a	b	b
601	Cilli Bijbari	a	a	Yes	Yes	b	Yes	a	a	Yes	b	c	c	Yes	a	b	b
602	Jipu Adi																
603	Cilli Adi	a	a	Yes	a	a	Yes	a	a	Yes	b	c	c	a	a	b	b
604	Cilli Adi Pathar	a	a	Yes	Yes	a	Yes	a	a	Yes	b	c	c	Yes	a	b	b
605	Liche Adi																
606	Gulai	a	Yes	Yes	Yes	b	Yes	a	b	Yes	b	c	c	a	a	b	b
607	Kantu Adi	Yes	Yes	Yes	a	b	Yes	a	Yes	Yes	c	c	c	Yes	Yes	b	Yes
608	Alu Para	a	b	Yes	Yes	b	Yes	a	b	Yes	a	c	c	Yes	Yes	a	Yes

ous facilities (If amenities available code -Yes is given, If not available within the village , z; a for < 5 Kms, b for 5-10 Kms and c for 10+ kms of nearest place where facility is

Agricultural marketing society	Integrated Child Development Scheme (Nutritional Centres)	Anganwadi Centre (Nutritional Centres)	Others (Nutritional Centres)	ASHA (Accredited Social Health Activist)	Community centre with/without TV	Sports Field,	Sports Club / Recreation Centre	Cinema / Video Hall	Public Library	Public Reading Room	Newspaper Supply	Assembly Polling station	Birth & Death Registration Office	Name of village	Sr.No.
84	85	86	87	88	89	90	91	92	93	94	95	96	97	2	1
c	a	Yes	a	Yes	c	c	c	c	c	c	c	c	c	Garmara Chapori	576
c	c	a	a	a	b	b	b	b	c	c	b	c	b	Bukajan Pathar	577
c	Yes	Yes	a	Yes	c	a	c	a	c	c	b	c	b	No.1 Nahar Bari	578
c	c	Yes	a	a	c	b	c	a	c	c	b	c	b	No.2 Naharbari	579
c	c	Yes	a	Yes	c	b	c	a	c	c	a	c	a	Dimow Santi Pathar	580
														Lama Borgayan	581
c	c	a	a	a	c	c	c	a	c	c	c	c	b	Dimow Gulai	582
c	c	a	a	Yes	c	a	c	a	c	c	b	c	a	Ramyapur Simen	583
c	c	Yes	a	Yes	c	c	a	c	c	c	b	Yes	c	No.2 Majar Bari	584
c	c	a	a	Yes	c	b	c	a	c	c	c	Yes	c	N0.3 Majar Bari	585
c	c	a	a	Yes	c	Yes	c	Yes	c	c	c	Yes	b	Sengajan Kachari	586
c	c	a	a	a	b	b	b	c	c	c	c	c	b	Tulakshi Pur Simen	587
c	c	a	a	Yes	c	Yes	b	Yes	c	c	b	Yes	b	Simen Mukh	588
c	c	a	a	Yes	c	Yes	c	a	c	c	c	Yes	b	No.4 Majar Bari	589
c	c	Yes	a	Yes	a	a	c	a	c	c	b	Yes	b	Majarbari Krishana Nagar	590
c	c	Yes	a	Yes	c	c	c	a	c	c	c	c	b	Majarbari Kachari	591
c	c	a	a	Yes	c	Yes	c	c	c	c	c	Yes	b	Lamajan Asomiya	592
c	c	a	a	Yes	c	c	c	c	c	c	c	Yes	c	Karoi Bari	593
c	Yes	Yes	a	Yes	c	Yes	c	c	c	c	b	Yes	b	Dipa Adi Namsi Pathar	594
c	c	a	a	Yes	c	Yes	c	b	c	c	b	Yes	b	Sengajan Krishana Nagar	595
c	c	a	a	Yes	c	Yes	c	b	c	c	b	Yes	b	Sengajan Majarbari Asomiya	596
c	c	a	a	Yes	c	a	c	a	c	c	a	c	a	Dijmur Miri Pathar	597
c	c	a	a	Yes	c	a	c	a	c	c	a	Yes	a	Dimow Bholo	598
c	c	a	a	a	c	a	c	a	c	c	a	c	a	Dismur miri Pathar	599
b	Yes	a	a	Yes	c	Yes	b	b	c	c	b	Yes	a	Phulbari Jipu Ghagari	600
b	c	Yes	a	a	c	b	b	b	c	c	b	b	b	Cilli Bijbari	601
														Jipu Adi	602
b	c	a	a	a	c	b	b	b	c	c	b	b	b	Cilli Adi	603
b	c	c	a	b	c	b	b	b	c	c	b	b	b	Cilli Adi Pathar	604
														Liche Adi	605
b	c	Yes	a	c	c	b	b	b	c	c	b	b	b	Gulai	606
c	c	c	a	c	c	c	c	c	c	c	c	c	c	Kantu Adi	607
b	c	Yes	a	c	c	b	b	b	c	c	b	b	a	Alu Para	608

Sr.No.	Name of village	Availability of electricity (Yes/No)				Land Use								
						Nearest Town		Area under different types of land use (in hectares rounded up to one decimal place)						
		Power Supply for Domestic Use (ED)	Power Supply for Agricultural Use (EAG)	Power Supply for Commercial Use (EC)	Power Supply for All Uses (EA)	Name	Distance range code i.e. a for < 5 Kms, b for 5-10 Kms and c for 10+ kms .	Forests	Area under Non-agricultural Uses	Barren and Un-cultivable land	Permanent Pastures and Other Grazing Lands	Land Under Miscellaneous Tree Crops etc.	Culturable Waste Land	
1	2	98	99	100	101	102	103	104	105	106	107	108	109	
576	Garmara Chapori	Yes	No	No	No	SILAPATHAR	c	0	15	0	0	0	0	
577	Bukajan Pathar	No	No	No	No	SILAPATHAR	c	0	6	0	0	0	0	
578	No.1 Nahar Bari	Yes	No	No	No	SILAPATHAR	c	0	3	0	0	0	0	
579	No.2 Naharbari	Yes	No	No	No	SILAPATHAR	c	0	1	0	0	0	0	
580	Dimow Santi Pathar	Yes	No	No	No	SILAPATHAR	c	0	80.3	0	0	0	0	
581	Lama Borgayan							0	13	0	0	0	0	
582	Dimow Gulai	Yes	No	No	No	SILAPATHAR	c	0	7	0	0	0	0	
583	Ramyapur Simen	No	No	No	No	SILAPATHAR	c	0	5	0	0	0	0	
584	No.2 Majar Bari	Yes	No	No	No	SILAPATHAR	c	0	2	0	0	0	0	
585	N0.3 Majar Bari	No	No	No	No	SILAPATHAR	c	0	6	0	0	0	0	
586	Sengajan Kachari	Yes	No	No	No	SILAPATHAR	c	0	25	0	0	0	0	
587	Tulakshi Pur Simen	No	No	No	No	SILAPATHAR	c	0	8.1	0	0	0	0	
588	Simen Mukh	Yes	No	No	No	SILAPATHAR	c	0	11.1	11.1	0	0	0	
589	No.4 Majar Bari	No	No	No	No	SILAPATHAR	c	0	10.1	0	0	3	0	
590	Majarbari Krishana Nagar	Yes	No	No	No	SILAPATHAR	c	0	19	0	0	8	0	
591	Majarbari Kachari	No	No	No	No	SILAPATHAR	c	0	14	0	0	7.5	0	
592	Lamajan Asomiya	Yes	No	No	No	SILAPATHAR	c	0	10	0	0	7.5	0	
593	Karoi Bari	Yes	No	No	No	SILAPATHAR	c	0	10.8	0	0	0	0	
594	Dipa Adi Namsi Pathar	Yes	No	No	No	SILAPATHAR	c	0	7	0	0	3	0	
595	Sengajan Krishana Nagar	No	No	No	No	SILAPATHAR	c	0	11.1	0	0	8.1	0	
596	Sengajan Majarbari Asomiya	No	No	No	No	SILAPATHAR	c	0	20.4	0	0	7.1	0	
597	Dijmur Miri Pathar	No	No	No	No	SILAPATHAR	c	0	6.3	0	0	0	0	
598	Dimow Bholo	Yes	No	No	No	SILAPATHAR	c	0	12.5	0	0	0	0	
599	Dismur miri Pathar	No	No	No	No	SILAPATHAR	c	0	25	0	0	10.1	0	
600	Phulbari Jipu Ghagari	Yes	No	No	No	SILAPATHAR	b	0	18.4	0	0	0	0	
601	Cilli Bijbari	Yes	No	No	No	SILAPATHAR	b	0	29.9	0	0	0	0	
602	Jipu Adi					SILAPATHAR	b	0	2.8	0	0	0	0	
603	Cilli Adi	No	No	No	No	SILAPATHAR	b	0	16.2	0	0	0	0	
604	Cilli Adi Pathar	Yes	No	No	No	SILAPATHAR	b	0	21.3	0	0	0	0	
605	Liche Adi					SILAPATHAR	c	0	1.9	0	0	0	0	
606	Gulai	Yes	No	No	No	SILAPATHAR		0	11	0	0	0	0	
607	Kantu Adi	No	No	No	No	SILAPATHAR	c	0	2.8	0	0	0	0	
608	Alu Para	Yes	No	No	No	SILAPATHAR	b	0	2.8	0	0	0	0	

Land Use					Land Use					Name of three most important commodities manufactured			Name of Village	Serial Number
Area under different types of land use (in hectares rounded up to one decimal place)					Area irrigated by source (in hectare).					First	Second	Third		
Fallow lands other than current fallows	Current Fallows	Net Area Sown	Total Irrigated Land Area	Total Un-irrigated Land Area	Canals (C)	Wells/Tube-wells(W/TW)	Tanks/Lakes(T/L)	Water Falls(WF)	Others(O)					
110	111	112	113	114	115	116	117	118	119	120	121	122	2	1
0	0	14.4	0	14.4	0	0	0	0	0				Garmara Chapori	576
0	0	5	0	5	0	0	0	0	0				Bukajan Pathar	577
0	0	3	0	3	0	0	0	0	0				No.1 Nahar Bari	578
0	0	2	0	2	0	0	0	0	0				No.2 Naharbari	579
0	0	155.5	0	155.5	0	0	0	0	0				Dimow Santi Pathar	580
0	0	98	0	98	0	0	0	0	0				Lama Borgayan	581
0	0	12	0	12	0	0	0	0	0				Dimow Gulai	582
0	0	7	0	7	0	0	0	0	0				Ramyapur Simen	583
0	0	1	0	1	0	0	0	0	0				No.2 Majar Bari	584
0	0	9	0	9	0	0	0	0	0				N0.3 Majar Bari	585
0	0	2.9	0	2.9	0	0	0	0	0				Sengajan Kachari	586
0	0	13.9	0	13.9	0	0	0	0	0				Tulakshi Pur Simen	587
0	0	177.8	0	177.8	0	0	0	0	0				Simen Mukh	588
0	0	77.9	0	77.9	0	0	0	0	0				No.4 Majar Bari	589
0	0	82	0	82	0	0	0	0	0				Majarbari Krishana Nagar	590
0	0	87.5	0	87.5	0	0	0	0	0				Majarbari Kachari	591
0	0	50.5	0	50.5	0	0	0	0	0				Lamajan Asomiya	592
0	0	51.7	0	51.7	0	0	0	0	0				Karoi Bari	593
0	0	39	0	39	0	0	0	0	0				Dipa Adi Namsi Pathar	594
0	0	57.8	0	57.8	0	0	0	0	0				Sengajan Krishana Nagar	595
0	175.2	175.2	0	175.2	0	0	0	0	0				Sengajan Majarbari Asomiya	596
0	0	54.7	0	54.7	0	0	0	0	0				Dijmur Miri Pathar	597
0	0	106.7	0	106.7	0	0	0	0	0				Dimow Bhola	598
0	0	273.9	0	273.9	0	0	0	0	0				Dismur miri Pathar	599
0	0	387.1	0	387.1	0	0	0	0	0				Phulbari Jipu Ghagari	600
0	0	163.1	0	163.1	0	0	0	0	0				Cilli Bijbari	601
0	0	22.2	0	22.2	0	0	0	0	0				Jipu Adi	602
0	0	179.5	0	179.5	0	0	0	0	0				Cilli Adi	603
0	0	174.4	0	174.4	0	0	0	0	0				Cilli Adi Pathar	604
0	0	18.9	0	18.9	0	0	0	0	0				Liche Adi	605
0	0	34.2	0	34.2	0	0	0	0	0				Gulai	606
0	0	16.7	0	16.7	0	0	0	0	0				Kantu Adi	607
0	0	34.2	0	35	0	0	0	0	0				Alu Para	608

Sr.No.	Name of village	Location code no.	Total area of the village (in hectares rounded up to one decimal place)	Total population (2011 census)	Number of households (2011 census)	Number of educational amenities available. (If not available in the village, the distance range code viz; a for < 5 Kms, b for 5-10 kms, c for 10+ kms of nearest place where facility is available)									
						Pre-Primary school (PP)	Primary school (P)	Middle school (M)	Secondary School (S)	Senior Secondary school (SS)	Degree college of arts science & commerce (ASC)	Engineering college(EC)	Medical college (MC)	Management institute (MI)	
1	2	3	4	5	6	7	8	9	10	11	12	13	14	15	
609	No.2 Cilli Nepali	289172	32	686	141	a	1	a	a	b	b	c	c	c	
610	No.1 Arne Chapari	289173	211	438	64	c	1	b	b	c	c	c	c	c	
611	Panbari Siva Nagar	289174	49.9	802	127	c	1	b	b	c	c	c	c	c	
612	Muktiar Ajarbari Hazong	289175	102.5	183	34	b	a	b	b	c	c	c	c	c	
613	Muktiar Lakshimi	289176	113.2	485	67	b	1	b	a	c	c	c	c	c	
614	Kashinath Hazong	289177	92.3	359	63	a	1	a	a	c	c	c	c	c	
615	Harinath Pur	289178	58.8	1998	357	a	1	2	1	1	c	c	c	c	
616	Na Pam Kuli	289179	60.9	1165	187	a	1	a	a	a	b	c	c	c	
617	Kawaguri	289180	123.6	1261	231	a	1	2	a	c	c	c	c	c	
618	No.2 Nalbari	289181	104	849	154	a	2	a	a	b	b	c	c	c	
619	Kashinath Chapori Missing	289182	132	920	141	a	1	1	1	c	c	c	c	c	
620	No.2 Kashinath Chapori Missing	289183	166	571	96	a	1	a	a	c	c	c	c	c	
621	Kulajan Pam	289184	111.1	115	18	a	a	a	a	a	a	c	c	c	
622	No.2 Baligaon N.C	289185	16.5	823	128	a	1	a	a	c	c	c	c	c	
623	Kherbari Bangali	289186	110.7	640	123	a	1	a	a	b	b	c	c	c	
624	Bhairabpur Ashighar	289187	140	539	105	b	1	1	b	b	b	c	c	c	
625	Gowranga Pur	289188	93.7	708	125	a	1	a	b	b	b	c	c	c	
626	No.3 Bhairabpur Kadamtala	289189	191.2	130	22	a	1	a	a	b	b	c	c	c	
627	Sri Ram Pur	289190	73.6	394	86	a	1		b	b	b	c	c	c	
628	No.2 Manikpur Balichar	289191	165	390	68	c	1		1	c	c	c	c	c	
629	No.1 Manikpur Balichar	289192	113.2	156	27		1		1	c	c	c	c	c	
630	Bukabil Balipur	289193	85.1	378	60	b	1	a	a	c	c	c	c	c	
631	No.2 Kareng Bali Pur	289194	153.5	542	90	b	1	a	a	c	c	c	c	c	
632	Sibanagar Balipur	289195	241.9	2051	357	a	3	a	a	b	b	c	c	c	
633	Kakabari Kamal Pur	289196	23.5	549	87	b	1	b	b	b	b	c	c	c	
634	Kakabari Dharmapur	289197	132	1332	241	b	2	a	a	b	b	c	c	c	
635	Arne Pan Bari Hajong	289198	100.5	95	17	c	a	a	c	c	b	c	c	c	
636	Thekeraguri	289199	110.4	339	57	b	1	a	a	b	b	c	c	c	
637	No.1 Muktiyar	289200	136	114	21	b	1	a	b	b	b	c	c	c	
638	Kadamtala (1 No. & 2 No.)	289201	50.3	541	98		1		a	b	c	c	c	c	
639	Bukabeel	289202	61.8	328	61	b	1	a	a	b	b	c	c	c	
640	No.2 Bukabeel	289203	119.3	289	44	b	a	a	b	b	b	c	c	c	
641	Muktiyar Lakshisuti	289204	224.3	714	127	1	1	a	b	c	c	c	c	c	

able within the for 5-10 Kms and c is given).					Number of Medical Amenities available. (If not available within the village , the distance range code viz; a for < 5 Kms, b for 5-10 Kms and c for 10+ kms of nearest place where facility is available is given).										Name of village	Sr.No.	
Polytechnic (Pt)	Vocational training school /ITI	Non-formal training centre (NFTC)	Special school for disabled (SSD)	Others (specify)	Community health centre (CHC)	Primary health centre (PHC)	Primary health sub centre (PHS)	Maternity and child welfare centre (MCW)	T.B. clinic (TBC)	Hospital-allopathic (HA)	Hospital-alternative medicine (HO)	Dispensary (D)	Veterinary hospital (VH)	Mobile health clinic (MHC)	Family welfare centre (FWC)		
16	17	18	19	20	21	22	23	24	25	26	27	28	29	30	31	2	1
c	c	c	c		c	b	a	c	b	b	b	b	c	c	c	No.2 Cilli Nepali	609
c	c	c	c		c	c	c	c	c	c	c	c	c	c	c	No.1 Arne Chapari	610
c	c	c	c		c	c	c	c	c	c	c	c	c	c	c	Panbari Siva Nagar	611
c	c	c	c		c	c	c	c	c	c	c	c	c	c	c	Muktiar Ajarbari Hazong	612
c	c	c	c		c	c	c	c	c	c	c	c	c	c	c	Muktiar Lakshimi	613
c	c	c	c		c	c	c	c	c	c	c	c	c	c	c	Kashinath Hazong	614
c	c	c	c		c	c	c	c	c	c	c	c	c	c	c	Harinath Pur	615
c	c	c	c		c	c	c	c	c	c	c	a	a	c	c	Na Pam Kuli	616
c	c	c	c		c	c	b	c	c	c	c	b	b	c	c	Kawaguri	617
c	c	c	c		c	b	a	c	b	b	b	b	c	c	b	No.2 Nalbari	618
c	c	c	c		c	c	c	c	c	c	c	c	c	c	c	Kashinath Chapori Missing	619
c	c	c	c		c	c	c	c	c	c	c	c	c	c	c	No.2 Kashinath Chapori Missing	620
c	c	c	c		c	a	a	c	a	a	a	a	a	c	a	Kulajan Pam	621
c	c	c	c		c	c	a	c	c	c	c	c	c	c	c	No.2 Baligaon N.C	622
c	c	c	c		c	b	b	c	b	b	b	b	b	c	b	Kherbari Bangali	623
c	c	c	c		c	b	b	c	b	c	b	b	b	c	b	Bhairabpur Ashighar	624
c	c	c	c		c	b	b	c	b	c	b	b	b	c	b	Gowranga Pur	625
c	c	c	c		c	b	b	a	b	b	b	b	b	c	b	No.3 Bhairabpur Kadamtala	626
c	c	c	c		c	c	a	c	c	c	c	b	b	c	c	Sri Ram Pur	627
c	c	c	c		c	c	c	c	c	c	c	c	c	c	c	No.2 Manikpur Balichar	628
c	c	c	c		c	c	c	c	c	c	c	c	c	c	c	No.1 Manikpur Balichar	629
c	c	c	c		c	c	c	c	c	c	c	c	c	c	c	Bukabil Balipur	630
c	c	c	c		c	c	c	c	c	c	c	c	c	c	c	No.2 Kareng Bali Pur	631
c	c	c	c		c	b	b	c	b	b	b	b	b	c	b	Sibanagar Balipur	632
c	c	c	c		c	b	b	c	b	b	b	b	c	c	b	Kakabari Kamal Pur	633
c	c	c	c		c	b	b	b	c	b	b	b	c	c	b	Kakabari Dharmapur	634
c	c	c	c		c	c	b	c	c	c	c	b	c	c	c	Arne Pan Bari Hajong	635
c	c	c	c		c	c	c	c	a	c	c	c	c	c	c	Thekeraguri	636
c	c	c	c		c	b	b	c	b	b	b	b	c	a	b	No.1 Muktiyar	637
					c	b	b	c	b	b	b	b	b	c	c	Kadamtala (1 No. & 2 No.)	638
c	c	c	c		c	b	b	c	b	b	b	b	b	c	b	Bukabeel	639
c	c	c	c		c	b	b	c	b	b	b	b	b	c	b	No.2 Bukabeel	640
c	c	c	c		c	c	c	c	c	c	c	c	c	c	c	Muktiyar Lakshisuti	641

Sr.No.	Name of village	Number of Non-Government Medical Amenities available.							Availability of drinking water - Yes / No							Availability of toilet & others Yes / No				
		Charitable non Govt. hospital/Nursing home.	Medical practitioner with MBBS Degree	Medical practitioner with other degree	Medical practitioner with no degree	Traditional practitioner and faith healer .	Medicine Shop	Others	Tap water (Treated/Untreated)	Well water (Covered / Uncovered well)	Hand Pump	Tube wells / Bore well	Spring	River / Canal	Tank / Pond / Lake	Others	Community toilet including bath.	Community toilet excluding bath.	Rural sanitary mart or sanitary hardware outlet available near the village.	Community bio- gas or recycle of waste for productive use.
1	2	32	33	34	35	36	37	38	39	40	41	42	43	44	45	46	47	48	49	50
609	No.2 Cilli Nepali	0	0	0	0	0	0	0	No	Yes	No	Yes	No	No	Yes	No	No	No	No	No
610	No.1 Arne Chapari	0	0	0	0	0	0	0	No	No	No	Yes	No	No	No	No	No	No	No	No
611	Panbari Siva Nagar	0	0	0	0	0	0	0	No	No	No	Yes	No	No	No	No	No	No	No	No
612	Muktiar Ajarbari Hazong	0	0	0	0	0	0	0	No	No	Yes	Yes	No	No	No	No	No	No	No	No
613	Muktiar Lakshimi	0	0	0	0	0	0	0	Yes	No	Yes	Yes	No	No	No	No	No	No	No	No
614	Kashinath Hazong	0	0	0	0	0	0	0	Yes	Yes	Yes	No	No	No	No	No	No	No	No	No
615	Harinath Pur	0	0	0	0	0	1	0	Yes	No	Yes	Yes	No	No	No	No	No	No	No	No
616	Na Pam Kuli	0	0	0	0	0	1	0	Yes	No	Yes	Yes	No	No	No	No	No	No	No	No
617	Kawaguri	0	0	0	0	0	1	0	No	No	Yes	Yes	No	No	No	No	No	No	No	No
618	No.2 Nalbari	0	0	0	0	0	0	0	Yes	No	Yes	Yes	No	No	No	No	No	No	No	No
619	Kashinath Chapori Missing	0	0	0	0	0	1	0	Yes	No	No	Yes	No	No	No	No	No	No	No	No
620	No.2 Kashinath Chapori Missing	0	0	0	0	0	0	0	Yes	No	Yes	Yes	No	No	No	No	No	No	No	No
621	Kulajan Pam	0	0	0	0	0	0	0	No	No	Yes	No	No	No	No	No	No	No	No	No
622	No.2 Baligaon N.C	0	0	0	0	0	0	0	Yes	Yes	Yes	Yes	No	No	No	No	No	No	No	No
623	Kherbari Bangali	0	0	0	0	0	0	0	Yes	Yes	Yes	Yes	No	No	No	No	No	No	No	No
624	Bhairabpur Ashighar	0	0	0	0	0	0	0	No	No	No	Yes	No	No	No	No	No	No	No	No
625	Gowranga Pur	0	0	0	0	0	0	0	No	Yes	Yes	No	No	Yes	Yes	No	No	No	No	No
626	No.3 Bhairabpur Kadamtala	0	0	0	0	0	0	0	Yes	No	Yes	Yes	No	No	Yes	No	No	No	No	No
627	Sri Ram Pur	0	0	0	0	0	0	0	Yes	No	Yes	Yes	No	No	No	No	No	No	No	No
628	No.2 Manikpur Balichar	0	0	0	0	0	0	0	No	No	Yes	Yes	No	No	No	No	No	No	No	No
629	No.1 Manikpur Balichar	0	0	0	0	0	0	0	No	No	Yes	Yes	No	No	No	No	No	No	No	No
630	Bukabil Balipur	0	0	0	0	0	0	0	No	No	No	Yes	No	Yes	No	No	No	No	No	No
631	No.2 Kareng Bali Pur	0	0	0	0	0	0	0	Yes	Yes	No	Yes	No	Yes	No	No	No	No	No	No
632	Sibanagar Balipur	0	0	0	0	0	1	0	Yes	No	Yes	Yes	No	No	Yes	No	No	No	No	No
633	Kakabari Kamal Pur	0	0	0	0	0	0	0	No	No	Yes	Yes	No	No	No	No	No	No	No	No
634	Kakabari Dharmapur	0	0	0	0	0	1	0	No	Yes	Yes	Yes	No	No	No	No	No	No	No	No
635	Arne Pan Bari Hajong	0	0	0	0	0	0	0	No	No	No	Yes	No	No	No	No	No	No	No	No
636	Thekeraguri	0	0	0	0	0	0	0	No	No	No	Yes	No	No	No	No	No	No	No	No
637	No.1 Muktiyar	0	0	0	0	0	0	0	No	No	No	Yes	No	No	No	No	No	No	No	No
638	Kadamtala (1 No. & 2 No.)	0	0	0	0	0	0	0	No	No	Yes	Yes	No	No	No	No	No	No	No	No
639	Bukabeel	0	0	0	0	0	0	0	No	No	Yes	Yes	No	No	No	No	No	No	No	No
640	No.2 Bukabeel	0	0	0	0	0	0	0	No	No	No	Yes	No	No	No	No	No	No	No	No
641	Muktiyar Lakshisuti	0	0	0	0	0	0	0	No	No	Yes	No	No	No	No	No	No	No	No	No

Communication and transport facilities (If amenities available code -Yes is given except for Village Pin Code ,If not available within the village , the distance range code viz; a for < 5 Kms, b for 5-10 Kms and c for 10+ kms of nearest place where facility is available is given).																	Name of village	Sr.No.
Post office(PO)	Sub post office (SPO)	Post & Telegraph office (P&TO)	Village Pin Code	Telephones (Land lines)	Public call office (PCO)	Mobile phone coverage	Internet cafes/ Common service centre (CSC)	Private courier facility	Bus service (Public & Private)	Railway stations	Auto/Modified Autos	Taxis and Vans	Tractors	Cycle-pulled rickshaws(Manual & Machine driven)	Carts driven by animals	Sea /River ferry service		
51	52	53	54	55	56	57	58	59	60	61	62	63	64	65	66	67	2	
c	a	b	787059	b	a	Yes	b	b	Yes	b	Yes	Yes	Yes	c	a	c	No.2 Cilli Nepali	609
c	c	c	787059	c	c	a	c	c	c	c	c	c	c	c	c	a	No.1 Arne Chapari	610
c	a	c	787059	c	c	a	c	c	c	c	c	b	c	c	b	b	Panbari Siva Nagar	611
c	c	c	787059	c	c	b	c	c	c	c	c	c	c	c	c	a	Muktiar Ajarbari Hazong	612
c	c	c	787059	c	c	c	c	c	c	c	c	c	c	c	c	b	Muktiar Lakshimi	613
c	a	c	787059	c	c	c	c	c	c	c	c	c	c	c	c	a	Kashinath Hazong	614
c	a	c	787059	c	c	c	c	c	Yes	c	c	c	c	c	c	b	Harinath Pur	615
c	a	c	787059	c	b	c	c	c	Yes	c	Yes	Yes	c	c	Yes	c	Na Pam Kuli	616
c	b	c	787059	c	c	c	c	c	Yes	c	c	c	c	c	a	b	Kawaguri	617
c	a	b		b	b	c	b	b	Yes	b	Yes	Yes	Yes	Yes	a	c	No.2 Nalbari	618
c	c	a	787059	c	c	Yes	c	c	c	c	c	c	c	c	c	b	Kashinath Chapori Missing	619
c	a	c	787059	c	c	c	c	c	c	c	c	c	c	c	b	b	No.2 Kashinath Chapori Missing	620
a	a	a	787059	a	a	Yes	a	a	Yes	a	a	a	a	c	a	c	Kulajan Pam	621
c	c	c	787059	c	c	c	c	c	Yes	c	c	c	c	c	Yes	c	No.2 Baligaon N.C	622
b	b	b	787059	b	b	b	b	b	b	b	b	b	b	b	b	c	Kherbari Bangali	623
c	b	b	787059	b	b	b	b	b	b	b	b	b	b	c	b	c	Bhairabpur Ashighar	624
	a	b	787059	b	b	b	b	b	b	b	b	b	b	c	a	c	Gowranga Pur	625
b	b	b	787059	b	b	b	b	b	b	b	b	b	b	b	b	b	No.3 Bhairabpur Kadamtala	626
c	a	c	787059	c	b	Yes	c	c	c	c	b	b	c	c	a	b	Sri Ram Pur	627
c	b	c	787059	c	c	b	c	c	c	c	c	c	c	c	c	b	No.2 Manikpur Balichar	628
b	b	c	787059	c	c	b	c	c	c	c	c	c	c	c	c	b	No.1 Manikpur Balichar	629
c	b	c	787059	c	c	b	c	c	c	c	c	c	c	c	c	c	Bukabil Balipur	630
c	b	c	787059	c	c	b	c	c	c	c	c	c	c	c	c	b	No.2 Kareng Bali Pur	631
c	a	b	787059	b	b	Yes	b	b	b	c	Yes	b	c	c	b	b	Sibanagar Balipur	632
c	b	b	787059	c	b	b	b	b	b	b	b	b	b	c	b	b	Kakabari Kamal Pur	633
c	a	b	787059	b	b	b	b	b	b	b	Yes	b	b	c	b	b	Kakabari Dharnapur	634
c	c	c	787059	c	c	b	c	c	Yes	c	c	c	a	c	c	a	Arne Pan Bari Hajong	635
b	b	b	787059	b	b	Yes	b	b	b	b	b	b	b	b	b	b	Thekeraguri	636
b	b	b	787059	b	b	b	b	b	b	b	b	b	b	b	b	b	No.1 Muktiyar	637
c	b	b		b	b	b	b	b	b	b	b	b	b	c	b	b	Kadamtala (1 No. & 2 No.)	638
c	b	b	787059	b	b	b	b	b	b	b	a	b	b	c	a	c	Bukabeel	639
c	a	b	787059	b	b	b	b	b	b	b	b	b	b	c	b	b	No.2 Bukabeel	640
c	a	c	787059	c	c	b	c	c	c	c	c	c	c	c	c	a	Muktiyar Lakshisuti	641

Sr.No.	Name of village	Village connected to highways,village roads, banks & credit societies (If amenities available code -Yes is given, If not available within the village , the distance range code viz; a for < 5 Kms, b for 5-10 Kms and c for 10+ kms of nearest place where facility is available is given).												Availability of miscellaneous facilities (If available the distance range code viz; a for < 5 kms, b for 5-10 kms and c for 10+ kms of nearest place where facility is available is given).			
		Connected to national highway(NH)	Connected to state highway(SH)	Connected to major district road (MDR)	Connected to others district road	Pucca roads	Kutchcha roads	Water bounded macadam(WBM) roads	Navigable waterway (river/canal)(NW)	Footpaths (FP)	Commercial & Co-operative Banks	ATM	Agricultural Credit Societies	Self-Help Group (SHG)	Public distribution system (PDS) shop	Mandis / Regular market	Weekly Haat
1	2	68	69	70	71	72	73	74	75	76	77	78	79	80	81	82	83
609	No.2 Cilli Nepali	Yes	a	Yes	Yes	b	Yes	a	a	Yes	a	c	c	Yes	Yes	b	Yes
610	No.1 Arne Chapari	c	b	b	Yes	b	Yes	a	a	Yes	b	c	c	a	a	a	a
611	Panbari Siva Nagar	b	b	b	Yes	b	Yes	b	b	Yes	a	c	c	a	a	a	a
612	Muktiar Ajarbari Hazong	c	c	c	Yes	b	b	c	c	Yes	c	c	c	a	a	c	c
613	Muktiar Lakshimi	c	c	c	Yes	b	Yes	b	b	Yes	b	c	c	Yes	a	b	b
614	Kashinath Hazong	c	c	c	Yes	a	Yes	a	a	Yes	c	c	c	a	a	c	c
615	Harinath Pur	c	c	a	Yes	Yes	Yes	Yes	a	Yes	b	c	c	a	a	b	b
616	Na Pam Kuli	b	b	Yes	Yes	b	Yes	Yes	b	Yes	b	c	c	a	a	b	c
617	Kawaguri	c	c	Yes	Yes	b	Yes	Yes	c	Yes	b	c	c	a	a	b	c
618	No.2 Nalbari	a	a	Yes	Yes	a	Yes	a	Yes	Yes	c	c	c	Yes	Yes	c	Yes
619	Kashinath Chapori Missing	c	c	a	Yes	a	Yes	c	b	Yes	b	c	c	a	a	a	a
620	No.2 Kashinath Chapori Missing	c	c	c	Yes	b	Yes	c	a	Yes	a	c	c	Yes	a	b	b
621	Kulajan Pam	Yes	Yes	Yes	Yes	b	a	a	a	Yes	a	c	c	Yes	Yes	a	a
622	No.2 Baligaon N.C	c	c	Yes	Yes	a	Yes	a	a	Yes	a	c	c	a	a	a	a
623	Kherbari Bangali	a	a	a	Yes	b	Yes	a	a	Yes	b	c	c	a	a	a	a
624	Bhairabpur Ashighar	b	b	b	Yes	b	Yes	b	c	Yes	b	c	c	Yes	a	b	c
625	Gowranga Pur	b	b	a	Yes	b	Yes	c	b	Yes	b	c	c	Yes	Yes	b	Yes
626	No.3 Bhairabpur Kadamtala	a	a	a	Yes	a	Yes	a	b	Yes	b	c	c	Yes	a	a	a
627	Sri Ram Pur	b	b	b	Yes	a	Yes	b	b	Yes	a	c	c	Yes	Yes	a	Yes
628	No.2 Manikpur Balichar	Yes	b	b	Yes	b	Yes	b	b	Yes	a	c	c	Yes	Yes	a	a
629	No.1 Manikpur Balichar	c	c	c	Yes	b	Yes	b	b	Yes	a	c	c	Yes	a	a	b
630	Bukabil Balipur	b	b	b	Yes	b	Yes	b	a	Yes	b	c	c	Yes	Yes	a	Yes
631	No.2 Kareng Bali Pur	c	c	b	Yes	b	Yes	a	a	Yes	a	c	c	a	a	a	a
632	Sibanagar Balipur	a	a	a	Yes	a	Yes	Yes	a	Yes	a	c	c	Yes	Yes	a	a
633	Kakabari Kamal Pur	b	b	b	Yes	b	Yes	b	a	Yes	a	c	c	a	a	a	a
634	Kakabari Dharmapur	b	b	b	Yes	b	Yes	Yes	a	Yes	b	c	c	Yes	a	a	a
635	Arne Pan Bari Hajong	b	b	Yes	Yes	a	Yes	a	a	Yes	b	c	c	Yes	Yes	b	Yes
636	Thekeraguri	a	a	a	Yes	b	Yes	b	b	Yes	b	c	c	Yes	Yes	b	Yes
637	No.1 Muktiyar	b	b	b	Yes	b	Yes	b	b	Yes	c	c	c	Yes	a	b	b
638	Kadamtala (1 No. & 2 No.)	b	b	b	Yes	b	Yes	a	b	Yes	c	c	c	Yes	Yes	b	Yes
639	Bukabeel	b	b	b	Yes	b	Yes	b	a	Yes	c	c	c	Yes	Yes	c	Yes
640	No.2 Bukabeel	b	b	b	Yes	b	Yes	c	b	Yes	b	c	c	a	a	b	b
641	Muktiyar Lakshisuti	c	c	a	Yes	a	Yes	c	b	Yes	b	c	c	Yes	a	b	b

ous facilities (If amenities available code -Yes is given, If not available within the village , z; a for < 5 Kms, b for 5-10 Kms and c for 10+ kms of nearest place where facility is

Agricultural marketing society	Integrated Child Development Scheme (Nutritional Centres)	Anganwadi Centre (Nutritional Centres)	Others (Nutritional Centres)	ASHA (Accredited Social Health Activist)	Community centre with/without TV	Sports Field,	Sports Club / Recreation Centre	Cinema / Video Hall	Public Library	Public Reading Room	Newspaper Supply	Assembly Polling station	Birth & Death Registration Office	Name of village	Sr.No.
84	85	86	87	88	89	90	91	92	93	94	95	96	97	2	1
b	b	c	a	Yes	c	b	b	b	c	c	b	Yes	b	No.2 Cilli Nepali	609
c	b	Yes	a	c	c	c	c	c	c	c	c	c	c	No.1 Arne Chapari	610
c	b	Yes	b	Yes	a	Yes	c	c	c	c	b	Yes	b	Panbari Siva Nagar	611
c	c	c	a	c	a	c	c	c	c	c	c	c	c	Muktiar Ajarbari Hazong	612
c	c	c	a	Yes	a	c	c	c	c	c	c	c	c	Muktiar Lakshimi	613
c	c	c	a	c	c	c	c	c	c	c	b	c	b	Kashinath Hazong	614
c	c	Yes	a	Yes	c	Yes	c	c	c	c	c	Yes	c	Harinath Pur	615
c	c	Yes	a	Yes	c	Yes	b	b	c	c	b	Yes	b	Na Pam Kuli	616
c	c	Yes	Yes	Yes	c	Yes	c	a	c	c	b	Yes	b	Kawaguri	617
b	c	Yes	a	Yes	b	Yes	b	b	b	b	b	Yes	b	No.2 Nalbari	618
c	c	Yes	a	Yes	c	Yes	c	c	c	c	c	Yes	c	Kashinath Chapori Missing	619
c	c	c	a	Yes	a	c	c	c	c	c	c	c	c	No.2 Kashinath Chapori Missing	620
a	c	a	a	c	a	a	a	a	c	c	a	a	a	Kulajan Pam	621
a	c	a	a	Yes	c	Yes	c	a	c	c	c	Yes	c	No.2 Baligaon N.C	622
c	b	c	a	Yes	a	c	b	b	c	c	b	b	b	Kherbari Bangali	623
c	b	Yes	a	Yes	a	c	b	b	c	c	b	b	b	Bhairabpur Ashighar	624
c	c	Yes	b	Yes	a	b	c	b	c	b	b	Yes	b	Gowranga Pur	625
b	c	Yes	a	b	c	b	b	b	c	c	b	b	b	No.3 Bhairabpur Kadamtala	626
c	c	c	Yes	b	a	b	b	b	c	c	b	c	b	Sri Ram Pur	627
c	c	c	a	a	c	c	c	c	c	c	c	c	c	No.2 Manikpur Balichar	628
c	c	c	Yes	b	b	c	c	c	c	c	c	c	c	No.1 Manikpur Balichar	629
c	c	c	a	c	b	c	c	c	c	c	c	c	c	Bukabil Balipur	630
b	c	Yes	Yes	Yes	a	c	c	c	c	c	c	c	c	No.2 Kareng Bali Pur	631
b	c	Yes	Yes	Yes	c	Yes	b	b	c	c	b	Yes	b	Sibanagar Balipur	632
c	c	c	a	Yes	a	c	b	b	c	c	b	b	b	Kakabari Kamal Pur	633
b	c	c	a	Yes	a	Yes	b	b	c	c	b	Yes	b	Kakabari Dharmapur	634
b	c	c	a	c	a	c	c	c	c	c	c	c	c	Arne Pan Bari Hajong	635
b	c	Yes	a	c	b	c	b	b	b	c	c	b	b	Thekeraguri	636
c	a	Yes	a	c	b	b	b	b	b	c	b	Yes	b	No.1 Muktiyar	637
c	a	c	c	Yes	b	b	c	c	b	c	b	b	b	Kadamtala (1 No. & 2 No.)	638
b	a	c	Yes	c	a	c	b	b	c	c	b	b	b	Bukabeel	639
c	b	c	a	c	a	c	b	b	c	c	b	b	b	No.2 Bukabeel	640
c	b	c	a	Yes	a	c	c	c	c	c	c	Yes	c	Muktiyar Lakshisuti	641

Sr.No.	Name of village	Availability of electricity (Yes/No)				Land Use								
						Nearest Town		Area under different types of land use (in hectares rounded up to one decimal place)						
		Power Supply for Domestic Use (ED)	Power Supply for Agricultural Use (EAG)	Power Supply for Commercial Use (EC)	Power Supply for All Uses (EA)	Name	Distance range code i.e. a for < 5 Kms, b for 5-10 Kms and c for 10+ kms .	Forests	Area under Non-agricultural Uses	Barren and Un-cultivable land	Permanent Pastures and Other Grazing Lands	Land Under Miscellaneous Tree Crops etc.	Culturable Waste Land	
1	2	98	99	100	101	102	103	104	105	106	107	108	109	
609	No.2 Cilli Nepali	Yes	No	No	No	SILAPATHAR	b	0	1.8	0	0	0	0	
610	No.1 Arne Chapari	No	No	No	No	SILAPATHAR	c	0	46.2	0	0	0	0	
611	Panbari Siva Nagar	No	No	No	No	SILAPATHAR	c	0	6.5	0	0	2.2	0	
612	Muktiar Ajarbari Hazong	No	No	No	No	SILAPATHAR	c	0	7.4	0	0	0	0	
613	Muktiar Lakshimi	No	No	No	No	SILAPATHAR	c	0	13	0	0	0	0	
614	Kashinath Hazong	No	No	No	No	SILAPATHAR	c	0	11.7	0	0	0	0	
615	Harinath Pur	No	No	Yes	No	SILAPATHAR	c	0	10.3	0	0	0	0	
616	Na Pam Kuli	No	No	No	No	SILAPATHAR	c	0	10	0	0	0	0	
617	Kawaguri	No	No	No	No	SILAPATHAR	c	0	19.5	0	0	0	0	
618	No.2 Nalbari	No	No	No	No			0	9	0	0	0	0	
619	Kashinath Chapori Missing	Yes	No	No	No	SILAPATHAR	c	0	19.4	0	0	0	0	
620	No.2 Kashinath Chapori Missing	Yes	No	No	No	SILAPATHAR	c	0	15.7	0	0	0	0	
621	Kulajan Pam	Yes	No	No	No	SILAPATHAR	a	0	8.7	0	0	0	0	
622	No.2 Baligaon N.C	No	No	No	No	SILAPATHAR	c	0	7	0	0	0	0	
623	Kherbari Bangali	Yes	No	No	No	SILAPATHAR	b	0	9.4	0	0	0	0	
624	Bhairabpur Ashighar	No	No	No	No	SILAPATHAR	b	0	18.1	0	0	0	0	
625	Gowranga Pur	No	No	No	No	SILAPATHAR	b	0	5	0	0	0	0	
626	No.3 Bhairabpur Kadamtala	No	No	No	No	SILAPATHAR	b	0	17.4	0	0	0	0	
627	Sri Ram Pur	Yes	No	No	No	SILAPATHAR	c	0	11.3	0	0	0	0	
628	No.2 Manikpur Balichar	No	No	No	No	SILAPATHAR	c	0	18.8	0	0	0	0	
629	No.1 Manikpur Balichar	No	No	No	No	SILAPATHAR	c	0	10.1	0	0	0	0	
630	Bukabil Balipur	No	No	No	No	SILAPATHAR	c	0	10.1	0	0	0	0	
631	No.2 Kareng Bali Pur	No	No	No	No	SILAPATHAR	c	0	16.5	0	0	0	0	
632	Sibanagar Balipur	Yes	No	No	No	SIALAPATHAR	b	0	19.2	0	0	0	0	
633	Kakabari Kamal Pur	No	No	No	No	SILAPATHAR	b	0	4.4	0	0	0	0	
634	Kakabari Dharmapur	No	No	No	No	SILAPATHAR	b	0	16.9	0	0	0	0	
635	Arne Pan Bari Hajong	No	No	No	No	SILAPATHAR	c	0	6.6	0	0	0	0	
636	Thekeraguri	Yes	No	No	No	SILAPATHAR	b	0	4.9	0	0	0	0	
637	No.1 Muktiyar	No	No	No	No	SIALPATHAR	b	0	8.7	75	0	0	0	
638	Kadamtala (1 No. & 2 No.)	No	No	No	No			0	4.6	0	0	0	0	
639	Bukabeel	No	No	No	No	SILAPATHAR	b	0	3	0	0	0	0	
640	No.2 Bukabeel	No	No	No	No	SIALPATHAR	b	0	18.8	0	0	0	0	
641	Muktiyar Lakshisuti	No	No	No	No	SIALPATHAR	c	0	17.4	0	0	0	0	

Land Use					Land Use					Name of three most important commodities manufactured			Name of Village	Serial Number
Area under different types of land use (in hectares rounded up to one decimal place)					Area irrigated by source (in hectare).					First	Second	Third		
Fallow lands other than current fallows	Current Fallows	Net Area Sown	Total Irrigated Land Area	Total Un-irrigated Land Area	Canals (C)	Wells/Tube-wells(W/TW)	Tanks/Lakes(T/L)	Water Falls(WF)	Others(O)					
110	111	112	113	114	115	116	117	118	119	120	121	122	2	1
0	0	30.2	0	30.2	0	0	0	0	0				No.2 Cilli Nepali	609
0	0	164.8	0	164.8	0	0	0	0	0				No.1 Arne Chapari	610
0	0	41.3	0	41.3	0	0	0	0	0				Panbari Siva Nagar	611
0	0	95.1	0	95.1	0	0	0	0	0				Muktiar Ajarbari Hazong	612
0	0	100.2	0	100.2	0	0	0	0	0				Muktiar Lakshimi	613
0	0	80.7	0	80.7	0	0	0	0	0				Kashinath Hazong	614
0	0	48.5	0	48.5	0	0	0	0	0				Harinath Pur	615
0	0	50.9	0	50.9	0	0	0	0	0				Na Pam Kuli	616
0	0	104	0	104	0	0	0	0	0				Kawaguri	617
0	0	95	0	95	0	0	0	0	0				No.2 Nalbari	618
0	0	112.5	0	112.5	0	0	0	0	0				Kashinath Chaporì Missing	619
0	0	150.3	0	150.3	0	0	0	0	0				No.2 Kashinath Chaporì Missing	620
0	0	102.4	0	102.4	0	0	0	0	0				Kulajan Pam	621
0	0	9.5	0	10	0	0	0	0	0				No.2 Baligaon N.C	622
0	0	101.3	0	101.3	0	0	0	0	0				Kherbari Bangali	623
0	0	121.9	0	121.9	0	0	0	0	0				Bhairabpur Ashighar	624
0	0	88.7	0	88.7	0	0	0	0	0				Gowranga Pur	625
0	0	173.8	0	173.8	0	0	0	0	0				No.3 Bhairabpur Kadamtala	626
0	0	62.3	0	62.3	0	0	0	0	0				Sri Ram Pur	627
0	0	146.2	0	146.2	0	0	0	0	0				No.2 Manikpur Balichar	628
0	0	103.1	0	103.1	0	0	0	0	0				No.1 Manikpur Balichar	629
0	0	75	0	75	0	0	0	0	0				Bukabil Balipur	630
0	0	137	0	137	0	0	0	0	0				No.2 Kareng Bali Pur	631
0	0	222.8	0	222.8	0	0	0	0	0				Sibanagar Balipur	632
0	0	19.2	0	19.2	0	0	0	0	0				Kakabari Kamal Pur	633
0	0	115.1	0	115.1	0	0	0	0	0				Kakabari Dharmapur	634
0	0	93.9	0	93.9	0	0	0	0	0				Arne Pan Bari Hajong	635
0	0	105.5	0	105.5	0	0	0	0	0				Thekeraguri	636
0	0	52.3	0	52.3	0	0	0	0	0				No.1 Muktiyar	637
0	0	45.7	0	45.7	0	0	0	0	0				Kadamtala (1 No. & 2 No.)	638
0	0	58.8	0	58.8	0	0	0	0	0				Bukabeel	639
0	0	100.4	0	100.4	0	0	0	0	0				No.2 Bukabeel	640
0	0	206.9	0	206.9	0	0	0	0	0				Muktiyar Lakshisuti	641

Sr.No.	Name of village	Location code no.	Total area of the village (in hectares rounded up to one decimal place)	Total population (2011 census)	Number of households (2011 census)	Number of educational amenities available. (If not available in the village, the distance range code viz; a for < 5 Kms, b for 5-10 kms, c for 10+ kms of nearest place where facility is available)									
						Pre-Primary school (PP)	Primary school (P)	Middle school (M)	Secondary School (S)	Senior Secondary school (SS)	Degree college of arts science & commerce (ASC)	Engineering college(EC)	Medical college (MC)	Management institute (MI)	
1	2	3	4	5	6	7	8	9	10	11	12	13	14	15	
642	Bukabil Manikpur	289205	130.2	0	0										
643	No.2 Muktiyar Bukabil	289206	166.8	235	43	b	1	b	c	c	c	c	c	c	
644	Bishnu Nagar	289207	18	398	67	a	1	a	b	b	c	c	c	c	
645	No.2 Arne Chapori	289208	196.2	2380	429	b	1	2	b	c	c	c	c	c	
646	Moha Ranipur	289209	191.8	579	102	b	1	a	a	b	b	c	c	c	
647	No.2 Moha Ranipur	289210	35.5	1120	199	b	2	2	1	b	b	c	c	c	
648	Bolikata Missing	289211	112.4	186	28		2		a	b	b	c	c	c	
649	Ramya Pur	289212	8	719	125	a	1	a	a	b	b	c	c	c	
650	No.2 Kaka Bari	289213	146.7	849	150	b	1	a	a	b	b	c	c	c	
651	Nawparia Gohain	289214	50.3	140	29	b	1	a	a	a	b	c	c	c	
652	Kamsi Nagaon	289215	43.9	236	50	a	1	1	a	a	a	c	c	c	
653	Gohainchowkham Chenimari Block	289216	42.9	107	22	a	1	a	a	a	a	c	c	c	
654	Charai Para	289217	117.4	336	55		1		b	b	c	c	c	c	
655	Ghati Beel	289218	96.1	369	65		1	a	b	b	c	c	c	c	
656	Bali Jan	289219	96.1	406	66		2	a	1	b	c	c	c	c	
657	Mouza Chapori	289220	35	125	30	c	1	c	c	c	c	c	c	c	
658	Sukan Chapori	289221	36	354	67	c	1	c	c	c	c	c	c	c	
659	Sil Pathar Morangaon	289222	53.1	156	32	a	a	a	a	a	a	c	c	c	
660	Silpatharborpathar Gohain Gaon	289223	126	65	15	b	1	b	b	b	b	c	c	c	
661	Khanamukh Nepali Gaon	289224	151.1	1689	360	a	2	2	1	b	b	c	c	c	
662	Silpathar Maj Gaon	289225	54.2	487	104	a	1	1	1	a	a	c	c	c	
663	Chamobai Gaon	289226	50	0	0										
664	Silpathar Khonamukh Vill	289227	123.5	920	182	a	1	1	1	b	b	c	c	c	
665	Lama Borgora Vill	289228	57	238	44	a	a	a	a	a	b	c	c	c	
666	Simen Mukh Vill	289229	66.9	0	0										
667	Simen Tengabari Vill	289230	73	200	37	a	1	a	a	a	b	c	c	c	
668	Dimow Chariali	289231	52	731	146	1	1	a	a	a	1	c	c	c	
669	Dimow Golai Kachari Gaon	289232	54	177	31	a	1	a	a	b	b	c	c	c	
670	Bhagaban Borgora	289233	79.1	591	102	a	1	1	a	b	b	c	c	c	
671	Dimowlama Borgara Nonkch	289234	56.2	380	71	a	1	a	a	a	b	c	c	c	
672	Samjuli Vill	289235	102.2	739	138	1	2	1	a	a	a	c	c	c	
673	Silibhagwan	289236	193.7	0	0										
674	Dimow Pale Vill	289237	46.8	338	66	a	1	a	a	a	a	c	c	c	

able within the for 5-10 Kms and c is given).					Number of Medical Amenities available. (If not available within the village , the distance range code viz; a for < 5 Kms, b for 5-10 Kms and c for 10+ kms of nearest place where facility is available is given).										Name of village	Sr.No.		
Polytechnic (Pt)	Vocational training school /ITI	Non-formal training centre (NFTC)	Special school for disabled (SSD)	Others (specify)	Community health centre (CHC)	Primary health centre (PHC)	Primary health sub centre (PHS)	Maternity and child welfare centre (MCW)	T.B. clinic (TBC)	Hospital-allopathic (HA)	Hospital-alternative medicine (HO)	Dispensary (D)	Veterinary hospital (VH)	Mobile health clinic (MHC)			Family welfare centre (FWC)	
16	17	18	19	20	21	22	23	24	25	26	27	28	29	30	31	2	1	
																	Bukabil Manikpur 642	
c	c	c	c		c	c	c	c	c	c	c	c	c	c	c		No.2 Muktiyar Bukabil 643	
c	c	c	c		c	c	b	c	c	c	c	a	a	c	c		Bishnu Nagar 644	
c	c	c	c		c	c	c	c	c	c	c	c	c	c	c		No.2 Arne Chapori 645	
c	c	c	c		c	b	b	c	b	b	b	b	b	c	b		Moha Ranipur 646	
c	c	c	c		c	b	b	c	b	b	b	b	b	c	b		No.2 Moha Ranipur 647	
c	c	c			c	b	b	c	b	b	b	b	c	c	b		Bolikata Missing 648	
c	c	c	c		c	c	a	c	c	c	c	b	b	c	c		Ramya Pur 649	
c	c	c	c		c	b	b	c	b	b	b	b	b	c	b		No.2 Kaka Bari 650	
c	c	c	c		c	b	b	c	c	c	c	c	c	c	c		Nawparia Gohain 651	
c	c	c	c		c	b	b	c	c	c	c	c	c	c	c		Kamsi Nagaon 652	
c	c	c	c		c	b	b	c	c	c	c	c	c	c	c		Gohainchowkham Chenimari Block 653	
c	c	c	c		c	c	b	c	c	c	c	c	c	c	c		Charai Para 654	
b	c	c	c		c	b	a	c	c	c	c	c	c	c	c		Ghati Beel 655	
c	c	c	c		c	c	a	c	c	c	c	c	c	c	c		Bali Jan 656	
c	c	c	c		c	c	c					c	c				Mouza Chapori 657	
c	c	c	c		c	c	c	c	c	c	c	c	c	c	c		Sukan Chapori 658	
c	c	c	c		c	a	a	a	a	a	a	a	a	a	c	c		Sil Pathar Morangaon 659
c	c	c	c		c	b	b	b	b	b	b	b	b	b	c	c		Silpatharborpathar Gohain Gaon 660
c	c	c	c		c	a	a	a	a	a	a	c	c	c	c		Khanamukh Nepali Gaon 661	
c	c		c		c	a	a	a	a	a	a	a	a	a	c	c		Silpathar Maj Gaon 662
																	Chamobai Gaon 663	
c	c	c	c		c	a	l	a	a	a	a	c	c	c	c		Silpathar Khonamukh Vill 664	
c	c	c	c		c	c	b	b	c	c	c	a	a	c	c		Lama Borgora Vill 665	
																	Simen Mukh Vill 666	
c	c	c	c		c	c	a	c	c	c	c	a	a	c	c		Simen Tengabari Vill 667	
c	c	c	c		c	c	b	c	c	c	c	a	a	c	c		Dimow Chariali 668	
c	c	c	c		c	b	b	c	b	b	b	b	c	c	b		Dimow Golai Kachari Gaon 669	
c	c	c	c		c	b	a	c	b	b	c	b	c	c	b		Bhagaban Borgora 670	
c	c	c	c		c	c	b	c	c	c	c	a	a	c	c		Dimowlama Borgara Nonkch 671	
c	c	c	c		c	c	b	c	c	c	c	a	a	c	c		Samjuli Vill 672	
																	Silibhagwan 673	
c	c	c	c		c	c	b	c	c	c	c	a	a	c	c		Dimow Pale Vill 674	

Sr.No.	Name of village	Number of Non-Government Medical Amenities available.							Availability of drinking water - Yes / No								Availability of toilet & others Yes / No			
		Charitable non Govt. hospital/Nursing home.	Medical practitioner with MBBS Degree	Medical practitioner with other degree	Medical practitioner with no degree	Traditional practitioner and faith healer .	Medicine Shop	Others	Tap water (Treated/Untreated)	Well water (Covered / Uncovered well)	Hand Pump	Tube wells / Bore well	Spring	River / Canal	Tank / Pond / Lake	Others	Community toilet including bath.	Community toilet excluding bath.	Rural sanitary mart or sanitary hardware outlet available near the village.	Community bio- gas or recycle of waste for productive use.
1	2	32	33	34	35	36	37	38	39	40	41	42	43	44	45	46	47	48	49	50
642	Bukabil Manikpur																			
643	No.2 Muktiyar Bukabil	0	0	0	0	0	0	0	No	No	No	Yes	No	No	No	No	No	No	No	No
644	Bishnu Nagar	0	0	0	0	0	0	0	No	No	Yes	Yes	No	No	No	No	No	No	No	No
645	No.2 Arne Chapori	0	0	0	0	0	1	0	No	No	Yes	Yes	No	No	No	No	No	No	No	No
646	Moha Ranipur	0	0	0	0	0	0	0	No	No	Yes	Yes	No	No	Yes	No	No	No	No	No
647	No.2 Moha Ranipur	0	0	0	0	0	1	0	No	No	No	Yes	No	No	Yes	No	No	No	No	No
648	Bolikata Missing	0	0	0	0	0	0	0	No	No	Yes	No	No	No	No	No	No	No	No	No
649	Ramya Pur	0	0	0	0	0	0	0	No	Yes	No	Yes	No	No	No	No	No	No	No	No
650	No.2 Kaka Bari	0	0	0	0	0	0	0	No	Yes	Yes	Yes	No	No	No	No	No	No	No	No
651	Nawparia Gohain	0	0	0	0	0	0	0	No	No	No	Yes	No	No	Yes	No	No	No	No	No
652	Kamsi Nagaon	0	0	0	0	0	0	0	No	Yes	No	Yes	No	No	No	No	No	No	No	No
653	Gohainchowkham Chenimari Block	0	0	0	0	0	0	0	No	No	No	No	No	No	Yes	No	No	No	No	No
654	Charai Para	0	0	0	0	0	0	0	No	No	Yes	Yes	No	No	No	No	No	No	No	No
655	Ghati Beel	0	0	0	0	0	0	0	No	No	Yes	Yes	No	Yes	No	No	No	No	No	No
656	Bali Jan	0	0	0	0	0	0	0	No	No	Yes	Yes	No	No	No	No	No	No	No	No
657	Mouza Chapori	0	0	0	0	0	0	0	No	No	Yes	Yes	No	Yes	No	No	No	No	No	No
658	Sukan Chapori	0	0	0	0	0	0	0	No	No	Yes	Yes	No	No	No	No	No	No	No	No
659	Sil Pathar Morangaon	0	0	0	0	0	0	0	No	No	No	Yes	No	No	Yes	No	No	No	No	No
660	Silpatharborpathar Gohain Gaon	0	0	0	0	0	0	0	No	No	No	Yes	No	No	Yes	No	No	No	No	No
661	Khanamukh Nepali Gaon	0	0	0	0	0	1	0	No	No	Yes	Yes	No	No	No	No	No	No	No	No
662	Silpathar Maj Gaon	0	0	0	0	0	0	0	No	Yes	No	Yes	No	No	No	No	No	No	No	No
663	Chamobai Gaon																			
664	Silpathar Khonamukh Vill	0	0	0	0	0	1	0	Yes	Yes	No	Yes	No	No	No	No	No	No	No	No
665	Lama Borgora Vill	0	0	0	0	0	0	0	No	No	Yes	Yes	No	No	No	No	No	No	No	No
666	Simen Mukh Vill																			
667	Simen Tengabari Vill	0	0	0	0	0	0	0	No	Yes	Yes	Yes	No	No	No	No	No	No	No	No
668	Dimow Chariali	0	0	0	0	0	1	0	No	No	Yes	No	No	No	No	No	No	No	No	No
669	Dimow Golai Kachari Gaon	0	0	0	0	0	0	0	No	No	Yes	No	No	No	No	No	No	No	No	No
670	Bhagaban Borgora	0	0	0	0	0	0	0	No	Yes	Yes	Yes	No	No	No	No	No	No	No	No
671	Dimowlama Borgara Nonkch	0	0	0	0	0	0	0	No	No	No	Yes	No	No	No	No	No	No	No	No
672	Samjuli Vill	0	0	0	0	0	0	0	No	Yes	Yes	Yes	No	No	No	No	No	No	No	No
673	Silbhagwan																			
674	Dimow Pale Vill	0	0	0	0	0	0	0	No	No	Yes	Yes	No	No	No	No	No	No	No	No

Communication and transport facilities (If amenities available code -Yes is given except for Village Pin Code ,If not available within the village , the distance range code viz; a for < 5 Kms, b for 5-10 Kms and c for 10+ kms of nearest place where facility is available is given).																	Name of village	Sr.No.
Post office(PO)	Sub post office (SPO)	Post & Telegraph office (P&TO)	Village Pin Code	Telephones (Land lines)	Public call office (PCO)	Mobile phone coverage	Internet cafes/ Common service centre (CSC)	Private courier facility	Bus service (Public & Private)	Railway stations	Auto/Modified Autos	Taxis and Vans	Tractors	Cycle-pulled rickshaws(Manual & Machine driven)	Carts driven by animals	Sea /River ferry service		
51	52	53	54	55	56	57	58	59	60	61	62	63	64	65	66	67	2	
																		Bukabil Manikpur 642
c	b	c	787059	c	c	b	c	c	c	c	c	c	c	c	c	b		No.2 Muktiyar Bukabil 643
c	a	c	787049	c	b	Yes	b	c	c	c	c	Yes	Yes	b	Yes	c		Bishnu Nagar 644
c	c	c	787005	c	c	b	c	c	c	c	Yes	c	c	c	c	a		No.2 Arne Chapori 645
c	a	b	787059	b	b	b	b	b	b	b	b	b	b	b	b	b		Moha Ranipur 646
c	b	b	787059	b	b	Yes	b	b	b	b	Yes	b	b	b	b	b		No.2 Moha Ranipur 647
c	b	b		b	b	b	b	b	Yes	b	b	Yes	Yes	c	Yes	c		Bolikata Missing 648
c	a	c	787059	c	b	Yes	b	c	c	c	b	b	b	b	Yes	b		Ramya Pur 649
c	b	b	787059	b	b	Yes	b	b	b	b	b	b	b	b	b	b		No.2 Kaka Bari 650
c	a	c	786110	b	a	Yes	c	c	a	c	c	Yes	Yes	c	Yes	c		Nawparia Gohain 651
c	a	c	786110	a	c	b	c	c	c	c	c	c	c	c	c	c		Kamsi Nagaon 652
c	a	c	786110	a	a	b	c	c	c	c	a	a	a	c	Yes	c		Gohainchowkham Chenimari Block 653
c	b	a	786110	c	c	a	c	c	c	c	c	c	b	c	b	c		Charai Para 654
c	a	c	786110	c	c	a	c	c	b	c	b	b	b	b	b	c		Ghati Beel 655
c	b	a	786110	c	c	a	c	c	c	c	c	c	b	c	b	c		Bali Jan 656
c	c	c	787058	c	c	a	c	c	c	c	c	c	c	c	c	Yes		Mouza Chapori 657
c	c	c	787058	c	c	a	c	c	c	c	c	c	Yes	c	a	b		Sukan Chapori 658
c	a	a	787059	a	a	Yes	a	a	a	a	a	a	a	a	a	c		Sil Pathar Morangaon 659
c	b	b	787059	b	b	Yes	b	b	b	b	b	b	a	a	a	c		Silpatharborpathar Gohain Gaon 660
c	a	b	787059	b	a	Yes	b	b	Yes	b	a	a	a	Yes	a	c		Khanamukh Nepali Gaon 661
c	a	a	787059	a	a	Yes	a	a	Yes	a	a	a	a	a	a	c		Silpathar Maj Gaon 662
																		Chamobai Gaon 663
c	a	b	787059	b	a	Yes	b	b	Yes	b	Yes	Yes	a	Yes	a	c		Silpathar Khonamukh Vill 664
c	a	c	787059	c	a	a	a	c	c	c	c	a	b	a	Yes	c		Lama Borgora Vill 665
																		Simen Mukh Vill 666
c	a	c	787059	c	b	a	b	c	Yes	c	c	b	c	b	Yes	c		Simen Tengabari Vill 667
c		c	787059	c	b	Yes	b	c	Yes	c	Yes	Yes	b	Yes	Yes	c		Dimow Chariali 668
c	a	b	787059	b	b	a	b	b	Yes	b	b	Yes	Yes	c	Yes	c		Dimow Golai Kachari Gaon 669
c	a	b	787059	b	b	Yes	b	b	Yes	b	b	b	b	c	a	c		Bhagaban Borgora 670
c	a	c	787059	c	b	a	b	c	c	c	c	b	b	b	a	c		Dimowlama Borgara Nonkch 671
c	a	c	787059	c	a	b	c	c	c	c	a	a	b	a	Yes	c		Samjuli Vill 672
																		Silibhagwan 673
c	a	c	787059	c	a	Yes	a	c	c	c	a	a	a	a	Yes	c		Dimow Pale Vill 674

Sr.No.	Name of village	Village connected to highways,village roads, banks & credit societies (If amenities available code -Yes is given, If not available within the village , the distance range code viz; a for < 5 Kms, b for 5-10 Kms and c for 10+ kms of nearest place where facility is available is given).												Availability of miscellaneous facilities (If available the distance range code viz; a for < 5 kms, b for 5-10 kms and c for 10+ kms of nearest place where facility is available is given).			
		Connected to national highway(NH)	Connected to state highway(SH)	Connected to major district road (MDR)	Connected to others district road	Pucca roads	Kutchcha roads	Water bounded macadam(WBM) roads	Navigable waterway (river/canal)(NW)	Footpaths (FP)	Commercial & Co-operative Banks	ATM	Agricultural Credit Societies	Self-Help Group (SHG)	Public distribution system (PDS) shop	Mandis / Regular market	Weekly Haat
1	2	68	69	70	71	72	73	74	75	76	77	78	79	80	81	82	83
642	Bukabil Manikpur																
643	No.2 Muktiyar Bukabil	c	c	b	Yes	b	Yes	a	a	Yes	c	c	c	Yes	a	b	b
644	Bishnu Nagar	b	b	b	Yes	b	Yes	a	Yes	Yes	c	c	c	a	a	a	a
645	No.2 Arne Chapori	b	a	a	Yes	a	Yes	Yes	a	Yes	b	c	c	Yes	Yes	Yes	Yes
646	Moha Ranipur	a	a	a	Yes	b	Yes	a	a	Yes	c	c	c	Yes	Yes	a	Yes
647	No.2 Moha Ranipur	a	a	a	Yes	a	Yes	Yes	a	Yes	c	a	c	a	a	a	a
648	Bolikata Missing	Yes	a	Yes	Yes	b	Yes	c	Yes	Yes	c	c	c	Yes	Yes	a	Yes
649	Ramya Pur	b	b	b	Yes	b	Yes	c	b	Yes	c	c	c	Yes	a	a	a
650	No.2 Kaka Bari	b	b	b	Yes	a	Yes	a	a	Yes	c	c	c	Yes	a	a	a
651	Nawparia Gohain	a	c	c	Yes	a	Yes	a	c	Yes	c	c	c	a	a	a	a
652	Kamsi Nagaon	a	c	c	Yes	a	Yes	a	c	Yes	c	c	c	Yes	Yes	a	c
653	Gohainchowkham Chenimari Block	a	a	c	Yes	a	a	c	c	Yes	c	c	c	Yes	a	a	a
654	Charai Para	c	c	c	Yes	b	Yes	b	b	Yes	c	c	c	a	a	a	a
655	Ghati Beel	c	c	c	Yes	b	Yes	b	b	Yes	c	c	c	Yes	a	a	a
656	Bali Jan	c	c	c	Yes	b	Yes	b	b	Yes	c	c	c	a	a	a	a
657	Mouza Chapori	c	c	c	Yes	b	Yes	b	Yes	Yes	c	c	c	Yes	a	b	b
658	Sukan Chapori	c	c	c	Yes	b	Yes	b	Yes	Yes	c	c	c	Yes	a	b	b
659	Sil Pathar Morangaon	b	a	a	Yes	b	Yes	b	b	Yes	b	c	c	Yes	Yes	b	Yes
660	Silpatharborpathar Gohain Gaon	Yes	b	a	Yes	b	Yes	b	c	Yes	b	c	c	Yes	a	b	b
661	Khanamukh Nepali Gaon	b	a	Yes	Yes	Yes	Yes	Yes	c	Yes	b	c	c	a	a	a	a
662	Silpathar Maj Gaon	b	a	Yes	Yes	b	Yes	b	c	Yes	b	c	c	Yes	a	a	a
663	Chamobai Gaon																
664	Silpathar Khonamukh Vill	c	Yes	Yes	Yes	b	Yes	b	c	Yes	c	c	c	Yes	a	a	a
665	Lama Borgora Vill	a	a	a	Yes	b	Yes	c	c	Yes	c	c	c	a	a	b	b
666	Simen Mukh Vill																
667	Simen Tengabari Vill	b	b	Yes	Yes	b	Yes	a	c	Yes	b	c	c	a	a	b	b
668	Dimow Chariali	Yes	b	Yes	Yes	b	Yes	a	c	Yes	a	c	c	Yes	Yes	b	b
669	Dimow Golai Kachari Gaon	a	Yes	Yes	Yes	a	Yes	a	b	Yes	b	c	c	a	a	b	b
670	Bhagaban Borgora	a	a	Yes	Yes	b	Yes	a	Yes	Yes	c	c	c	Yes	Yes	c	Yes
671	Dimowlama Borgara Nonkch	b	b	a	Yes	b	Yes	c	c	Yes	a	c	c	Yes	Yes	a	Yes
672	Samjuli Vill	a	a	a	Yes	a	Yes	b	c	Yes	c	c	c	Yes	Yes	b	Yes
673	Silibhagwan																
674	Dimow Pale Vill	a	a	a	Yes	b	Yes	b	c	Yes	a	c	c	Yes	Yes	a	Yes

ous facilities (If amenities available code -Yes is given, If not available within the village , z; a for < 5 Kms, b for 5-10 Kms and c for 10+ kms of nearest place where facility is

Agricultural marketing society	Integrated Child Development Scheme (Nutritional Centres)	Anganwadi Centre (Nutritional Centres)	Others (Nutritional Centres)	ASHA (Accredited Social Health Activist)	Community centre with/without TV	Sports Field,	Sports Club / Recreation Centre	Cinema / Video Hall	Public Library	Public Reading Room	Newspaper Supply	Assembly Polling station	Birth & Death Registration Office	Name of village	Sr.No.
84	85	86	87	88	89	90	91	92	93	94	95	96	97	2	1
														Bukabil Manikpur	642
c	c	Yes	b	c	b	c	c	c	c	c	c	c	c	No.2 Muktiyar Bukabil	643
c	c	Yes	Yes	c	b	c	b	c	c	c	b	c	b	Bishnu Nagar	644
c	c	Yes	Yes	Yes	c	Yes	c	c	c	c	b	Yes	c	No.2 Arne Chapori	645
b	c	a	b	Yes	b	b	b	b	c	b	b	b	b	Moha Ranipur	646
b	c	Yes	b	Yes	c	Yes	b	b	c	c	b	Yes	b	No.2 Moha Ranipur	647
b	c	Yes	b	a	c	b	b	c	c	c	Yes	Yes	c	Bolikata Missing	648
c	c	a	b	Yes	c	a	c	b	c	c	b	Yes	b	Ramya Pur	649
b	c	Yes	b	Yes	b	Yes	b	b	c	b	b	Yes	b	No.2 Kaka Bari	650
c	a	Yes	a	a	c	c	c	c	c	c	a	c	c	Nawparia Gohain	651
c	a	Yes	a	a	c	c	c	c	c	c	a	c	c	Kamsi Nagaon	652
c	a	a	a	a	c	c	c	c	c	c	a	c	c	Gohainchowkham Chenimari Block	653
c	c	a	a	b	c	c	c	c	c	c	c	Yes	c	Charai Para	654
b	c	Yes	a	c	c	c	c	c	c	c	c	c	c	Ghati Beel	655
c	c	Yes	a	c	c	c	c	c	c	c	c	Yes	c	Bali Jan	656
c	c	Yes	a	c	c	c	c	c	c	c	c	Yes	c	Mouza Chapori	657
c	c	Yes	a	c	c	c	c	c	c	c	b	c	c	Sukan Chapori	658
b	b	a	a	b	c	c	b	b	c	c	a	a	a	Sil Pathar Morangaon	659
b	c	Yes	a	b	c	c	b	b	c	c	b	b	b	Silpatharborpathar Gohain Gaon	660
b	b	Yes	a	Yes	c	Yes	b	b	c	c	b	Yes	a	Khanamukh Nepali Gaon	661
b	b	Yes	a	Yes	c	b	a	b	c	c	a	a	a	Silpathar Maj Gaon	662
														Chamobai Gaon	663
b	b	Yes	Yes	Yes	b	Yes	a	b	c	c	b	Yes	a	Silpathar Khonamukh Vill	664
c	c	a	a	a	c	a	c	a	c	c	a	c	a	Lama Borgora Vill	665
														Simen Mukh Vill	666
c	c	a	a	a	c	a	c	b	c	c	b	c	a	Simen Tengabari Vill	667
c	c	a	a	Yes	c	a	c	b	c	c	Yes	Yes	a	Dimow Chariali	668
b	c	Yes	a	a	c	b	b	b	c	c	b	b	b	Dimow Golai Kachari Gaon	669
b	c	Yes	a	Yes	c	b	b	b	c	c	b	b	b	Bhagaban Borgora	670
c	c	a	a	a	c	a	c	b	c	c	b	c	a	Dimowlama Borgara Nonkch	671
c	c	Yes	a	Yes	c	a	c	a	c	c	a	Yes	a	Samjuli Vill	672
														Silibhagwan	673
c	c	a	a	a	a	a	a	a	c	c	a	c	a	Dimow Pale Vill	674

Sr.No.	Name of village	Availability of electricity (Yes/No)				Land Use								
						Nearest Town		Area under different types of land use (in hectares rounded up to one decimal place)						
		Power Supply for Domestic Use (ED)	Power Supply for Agricultural Use (EAG)	Power Supply for Commercial Use (EC)	Power Supply for All Uses (EA)	Name	Distance range code i.e. a for < 5 Kms, b for 5-10 Kms and c for 10+ kms .	Forests	Area under Non-agricultural Uses	Barren and Un-cultivable land	Permanent Pastures and Other Grazing Lands	Land Under Miscellaneous Tree Crops etc.	Culturable Waste Land	
1	2	98	99	100	101	102	103	104	105	106	107	108	109	
642	Bukabil Manikpur					SILAPATHAR	c	0	20.6	0	0	0	0	
643	No.2 Muktiyar Bukabil	No	No	No	No	SILAPATHAR	c	0	17.4	0	0	0	0	
644	Bishnu Nagar	Yes	No	No	No	SILAPATHAR	c	0	6	0	0	0	0	
645	No.2 Arne Chapori	No	No	No	No	SILAPATHAR	c	0	20.1	0	0	0	0	
646	Moha Ranipur	No	No	No	No	SILAPATHAR	b	0	17.3	0	0	0	0	
647	No.2 Moha Ranipur	Yes	No	No	No	SILAPATHAR	b	0	7.3	0	0	0	0	
648	Bolikata Missing	No	No	No	No			0	4.7	0	0	4.7	0	
649	Ramya Pur	Yes	No	No	No	SILAPATHAR	c	0	4	0	0	0	0	
650	No.2 Kaka Bari	Yes	No	No	No	SILAPATHAR	b	0	11.4	0	0	0	0	
651	Nawparia Gohain	Yes	No	No	No	SILAPATHAR	c	0	9.1	0	0	0	0	
652	Kamsi Nagaon	No	No	No	No	DHEMAJI	c	0	8.2	0	0	0	0	
653	Gohainchowkham Chenimari Block	No	No	No	No	DHEMAJI	c	0	7.2	0	0	0	0	
654	Charai Para	No	No	No	No			0	23.1	0	0	0	0	
655	Ghati Beel	No	No	No	No			0	9	0	0	0	0	
656	Bali Jan	No	No	No	No	DHEMAJI	c	0	8	0	0	0	0	
657	Mouza Chapori	No	No	No	No	MACHKHOWA	c	0	0	10	0	0	0	
658	Sukan Chapori	No	No	No	No	MACHKHOWA	c	0	0	18	0	0	0	
659	Sil Pathar Morangaon	Yes	No	No	No	SILAPATHAR	a	0	4	4	0	0	0	
660	Silpatharborpathar Gohain Gaon	Yes	No	No	No	SILAPATHAR	b	0	6	0	0	0	0	
661	Khanamukh Nepali Gaon	Yes	No	No	No	SILAPATHAR	b	0	40	0	0	0	5	
662	Silpathar Maj Gaon	Yes	No	No	No	SILAPATHAR	a	0	4.2	0	0	0	0	
663	Chamobai Gaon					SILAPATHAR	a	0	5	0	0	0	0	
664	Silpathar Khonamukh Vill	Yes	No	No	No	SILAPATHAR	a	0	30.1	0	0	0	3.2	
665	Lama Borgora Vill	No	No	No	No	SILAPATHAR	c	0	8.5	0	0	0	0	
666	Simen Mukh Vill					SILAPATHAR	c	0	8.1	0	0	0	0	
667	Simen Tengabari Vill	No	No	No	No	SILAPATHAR	c	0	7.5	0	0	0	0	
668	Dimow Chariali	Yes	No	No	No	SILAPATHAR	c	0	15.1	15.1	0	8	0	
669	Dimow Golai Kachari Gaon	No	No	No	No	SILAPATHAR	b	0	10	0	0	0	0	
670	Bhagaban Borgora	Yes	No	No	No	SILAPATHAR	b	0	6	0	0	0	0	
671	Dimowlama Borgara Nonkch	No	No	No	No	SILAPATHAR	c	0	6.2	0	0	0	0	
672	Samjuli Vill	No	No	No	No	SILAPATHAR	c	0	15.1	0	0	0	0	
673	Silibhagwan					SILAPATHAR	b	0	6.3	0	0	0	0	
674	Dimow Pale Vill	Yes	No	No	No	SILAPATHAR	c	0	6.2	0	0	0	0	

Land Use					Land Use					Name of three most important commodities manufactured			Name of Village	Serial Number
Area under different types of land use (in hectares rounded up to one decimal place)					Area irrigated by source (in hectare).					First	Second	Third		
Fallow lands other than current fallows	Current Fallows	Net Area Sown	Total Irrigated Land Area	Total Un-irrigated Land Area	Canals (C)	Wells/Tube-wells(W/TW)	Tanks/Lakes(T/L)	Water Falls(WF)	Others(O)					
110	111	112	113	114	115	116	117	118	119	120	121	122	2	1
0	0	109.6	0	109.6	0	0	0	0	0				Bukabil Manikpur	642
0	0	149.3	0	149.3	0	0	0	0	0				No.2 Muktiyar Bukabil	643
0	6	6	0	6	0	0	0	0	0				Bishnu Nagar	644
0	0	176.1	0	176.1	0	0	0	0	0				No.2 Arne Chapori	645
0	0	174.5	0	174.5	0	0	0	0	0				Moha Ranipur	646
0	0	28.2	0	28.2	0	0	0	0	0				No.2 Moha Ranipur	647
0	0	103	0	103	0	0	0	0	0				Bolikata Missing	648
0	0	4	0	4	0	0	0	0	0				Ramya Pur	649
0	0	135.3	0	135.3	0	0	0	0	0				No.2 Kaka Bari	650
0	0	41.2	0	41.2	0	0	0	0	0				Nawparia Gohain	651
0	0	35.7	0	35.7	0	0	0	0	0				Kamsi Nagaon	652
0	0	35.7	0	35.7	0	0	0	0	0				Gohainchowkham Chenimari Block	653
0	0	94.4	0	94.4	0	0	0	0	0				Charai Para	654
0	0	87	0	87	0	0	0	0	0				Ghati Beel	655
0	0	88	0	88	0	0	0	0	0				Bali Jan	656
0	0	25	0	25	0	0	0	0	0				Mouza Chapori	657
0	0	18	0	18	0	0	0	0	0				Sukan Chapori	658
0	0	45	0	45	0	0	0	0	0				Sil Pathar Morangaon	659
0	0	120	0	120	0	0	0	0	0				Silpatharborpathar Gohain Gaon	660
0	0	106	0	106	0	0	0	0	0				Khanamukh Nepali Gaon	661
0	0	50	0	50	0	0	0	0	0				Silpathar Maj Gaon	662
0	0	45	0	45	0	0	0	0	0				Chamobai Gaon	663
0	0	90.2	0	90.2	0	0	0	0	0				Silpathar Khonamukh Vill	664
0	0	48.5	0	48.5	0	0	0	0	0				Lama Borgora Vill	665
0	0	58.8	0	58.8	0	0	0	0	0				Simen Mukh Vill	666
0	0	65.4	0	65.4	0	0	0	0	0				Simen Tengabari Vill	667
0	0	13.8	0	13.8	0	0	0	0	0				Dimow Chariali	668
0	0	44	0	44	0	0	0	0	0				Dimow Golai Kachari Gaon	669
0	0	73.1	0	73.1	0	0	0	0	0				Bhagaban Borgora	670
0	0	50	0	50	0	0	0	0	0				Dimowlama Borgara Nonkch	671
0	0	87.1	0	87.1	0	0	0	0	0				Samjuli Vill	672
0	0	187.4	0	187.4	0	0	0	0	0				Silibhagwan	673
0	0	40.7	0	40.7	0	0	0	0	0				Dimow Pale Vill	674

Sr.No.	Name of village	Location code no.	Total area of the village (in hectares rounded up to one decimal place)	Total population (2011 census)	Number of households (2011 census)	Number of educational amenities available. (If not available in village, the distance range code viz; a for < 5 Kms, b for 5-10 kms, c for 10+ kms of nearest place where facility is available)									
						Pre-Primary school (PP)	Primary school (P)	Middle school (M)	Secondary School (S)	Senior Secondary school (SS)	Degree college of arts science & commerce (ASC)	Engineering college(EC)	Medical college (MC)	Management institute (MI)	
1	2	3	4	5	6	7	8	9	10	11	12	13	14	15	
675	Dimow Dem Gaon	289238	93.7	539	93	1	1	a	a	a	a	c	c	c	
Block T O T A L :			45991.4	208368	37318	58	422	164	73	20	14	0	0	0	

able within the for 5-10 Kms and c is given).					Number of Medical Amenities available. (If not available within the village , the distance range code viz; a for < 5 Kms, b for 5-10 Kms and c for 10+ kms of nearest place where facility is available is given).											Name of village	Sr.No.
16	17	18	19	20	21	22	23	24	25	26	27	28	29	30	31		
Polytechnic (Pt)	Vocational training school /ITI	Non-formal training centre (NFTC)	Special school for disabled (SSD)	Others (specify)	Community health centre (CHC)	Primary health centre (PHC)	Primary health sub centre (PHS)	Maternity and child welfare centre (MCW)	T.B. clinic (TBC)	Hospital-allopathic (HA)	Hospital-alternative medicine (HO)	Dispensary (D)	Veterinary hospital (VH)	Mobile health clinic (MHC)	Family welfare centre (FWC)		
c	c	c	c		c	c	b	c	c	c	c	a	a	c	c	Dimow Dem Gaon 675	
0	0	0	0	0	0	1	14	0	1	0	1	0	1	0	0	: Block T O T A L	

Sr.No.	Name of village	Number of Non-Government Medical Amenities available.							Availability of drinking water - Yes / No							Availability of toilet & others Yes / No				
		Charitable non Govt. hospital/Nursing home.	Medical practitioner with MBBS Degree	Medical practitioner with other degree	Medical practitioner with no degree	Traditional practitioner and faith healer .	Medicine Shop	Others	Tap water (Treated/Untreated)	Well water (Covered / Uncovered well)	Hand Pump	Tube wells / Bore well	Spring	River / Canal	Tank / Pond / Lake	Others	Community toilet including bath.	Community toilet excluding bath.	Rural sanitary mart or sanitary hardware outlet available near the village.	Community bio- gas or recycle of waste for productive use.
1	2	32	33	34	35	36	37	38	39	40	41	42	43	44	45	46	47	48	49	50
675	Dimow Dem Gaon	0	0	0	0	0	0	0	No	No	Yes	Yes	No	No	No	No	No	No	No	No
Block T O T A L :		3	44	38	39	51	100	18	125	150	244	333	2	54	85	1	1	2	19	0

Communication and transport facilities (If amenities available code -Yes is given except for Village Pin Code ,If not available within the village , the distance range code viz; a for < 5 Kms, b for 5-10 Kms and c for 10+ kms of nearest place where facility is available is given).																	Name of village	Sr.No.
Post office(PO)	Sub post office (SPO)	Post & Telegraph office (P&TO)	Village Pin Code	Telephones (Land lines)	Public call office (PCO)	Mobile phone coverage	Internet cafes/ Common service centre (CSC)	Private courier facility	Bus service (Public & Private)	Railway stations	Auto/Modified Autos	Taxis and Vans	Tractors	Cycle-pulled rickshaws(Manual & Machine driven)	Carts driven by animals	Sea /River ferry service		
51	52	53	54	55	56	57	58	59	60	61	62	63	64	65	66	67	2	
c	b	c	787059	c	b	b	b	c	c	c	c	b	b	Yes	Yes	c	Dimow Dem Gaon	675
0	5	0	325	3	0	178	0	0	131	4	60	88	79	41	108	9	: Block T O T A L	

Sr.No.	Name of village	Village connected to highways,village roads, banks & credit societies (If amenities available code -Yes is given, If not available within the village , the distance range code viz; a for < 5 Kms, b for 5-10 Kms and c for 10+ kms of nearest place where facility is available is given).											Availability of miscellaneous facilities (If available the distance range code viz; a for < 5 kms, b for 5-10 Kms and c for 10+ kms of nearest place where facility is available is given).				
		Connected to national highway(NH)	Connected to state highway(SH)	Connected to major district road (MDR)	Connected to others district road	Pucca roads	Kutchcha roads	Water bounded macadam(WBM) roads	Navigable waterway (river/canal)(NW)	Footpaths (FP)	Commercial & Co-operative Banks	ATM	Agricultural Credit Societies	Self-Help Group (SHG)	Public distribution system (PDS) shop	Mandis / Regular market	Weekly Haat
1	2	68	69	70	71	72	73	74	75	76	77	78	79	80	81	82	83
675	Dimow Dem Gaon	b	b	b	Yes	a	Yes	c	c	Yes	c	c	c	Yes	Yes	c	Yes
Block T O T A L :		56	65	111	348	12	352	47	32	367	0	0	0	254	149	9	130

ous facilities (If amenities available code -Yes is given, If not available within the village ,
z; a for < 5 Kms, b for 5-10 Kms and c for 10+ kms of nearest place where facility is

84	85	86	87	88	89	90	91	92	93	94	95	96	97	Name of village	Sr.No.
c	Yes	a	a	Yes	c	a	c	b	c	c	b	c	a	Dimow Dem Gaon	675
1	29	266	18	187	2	78	4	2	0	0	38	160	3	: Block T O T A L	

Sr.No.	Name of village	Availability of electricity (Yes/No)				Land Use								
						Nearest Town		Area under different types of land use (in hectares rounded up to one decimal place)						
		Power Supply for Domestic Use (ED)	Power Supply for Agricultural Use (EAG)	Power Supply for Commercial Use (EC)	Power Supply for All Uses (EA)	Name	Distance range code i.e. a for < 5 Kms, b for 5-10 Kms and c for 10+ kms .	Forests	Area under Non-agricultural Uses	Barren and Un-cultivable land	Permanent Pastures and Other Grazing Lands	Land Under Miscellaneous Tree Crops etc.	Culturable Waste Land	
1	2	98	99	100	101	102	103	104	105	106	107	108	109	
675	Dimow Dem Gaon	No	No	No	No	SILAPATHAR	c	0	18.1	0	0	0	0	
Block T O T A L :		201	0	4	0		0	0	33	6249.9	1176.6	39.7	685.6	427.8

Land Use					Land Use					Name of three most important commodities manufactured			Name of Village	Serial Number
Area under different types of land use (in hectares rounded up to one decimal place)					Area irrigated by source (in hectare).									
Fallow lands other than current fallows	Current Fallows	Net Area Sown	Total Irrigated Land Area	Total Un-irrigated Land Area	Canals (C)	Wells/Tube-wells(W/TW)	Tanks/Lakes(T/L)	Water Falls(WF)	Others(O)	First	Second	Third		
110	111	112	113	114	115	116	117	118	119	120	121	122	2	1
0	0	75.6	0	75.6	0	0	0	0	0				Dimow Dem Gaon	675
0	631.6	36747.6	0	36748.9	0	0	0	0	0				: Block T O T A L	

Sr.No.	Name of village	Location code no.	Total area of the village (in hectares rounded up to one decimal place)	Total population (2011 census)	Number of households (2011 census)	Number of educational amenities available. (If not available in village, the distance range code viz; a for < 5 Kms, b for 5-10 kms, c for 10+ kms of nearest place where facility is available)									
						Pre-Primary school (PP)	Primary school (P)	Middle school (M)	Secondary School (S)	Senior Secondary school (SS)	Degree college of arts science & commerce (ASC)	Engineering college(EC)	Medical college (MC)	Management institute (MI)	
1	2	3	4	5	6	7	8	9	10	11	12	13	14	15	

Name of District:-Dhemaji

Name of CD Block:-Murkongselek

676	Manikpur	289239	15	704	153	b	1	b	b	b	b	c	c	c
677	No.1 Simen Chapori	289240	30	2060	430	1	1	a	a	c	2	c	c	c
678	Simen Kaiborta	289241	47.1	470	97	1	1	a	a	a	a	c	c	c
679	Sensowa	289242	30	470	102	1	1	a	a	a	c	c	c	c
680	No.3 Simen Chapori	289243	70	925	205	1	1	2	1	1	1	c	c	c
681	Kherani	289244	66	1018	216	b	2	2	b	b	b	c	c	c
682	Handique	289245	59	1146	239	1	2	3	2	2	c	c	c	c
683	No.2 Simen Chapori	289246	80	483	95	1	1	a	a	c	a	c	c	c
684	Seren Nepali	289247	155	281	54	1	2		a	a	a	c	c	c
685	Seren Sonowal	289248	195	564	117	1	1	1	1	b	b	c	c	c
686	No.1 Udai Pur	289249	197.1	1492	302	1	3	2	c	c	c	c	c	c
687	Dekapam Pensam	289250	80	1189	239	1	3	2	1	a	1	c	c	c
688	Hosong	289251	60	617	114		1	a	a	a	c	c	c	c
689	Anu Dolung	289252	60	617	123	2	1	b	b	c	c	c	c	c
690	Mach Khowa	289253	85	260	49	b	1	b	b	b	b	c	c	c
691	Naharani Pathar	289254	57	126	23	1	1	a	a	a	c	c	c	c
692	Bokajan	289255	45	189	27	1	1		b	b	c	c	c	c
693	Barabhakat	289256	238.3	340	60	2	2	c	c	c	c	c	c	c
694	Bali Gaon	289257	47	352	68		2		a	a	a	c	c	c
695	Bag Gaon	289258	51	712	149	1	1	b	b	b	c	c	c	c
696	Bej Guri	289259	55	251	44	a	1	b	b	c	a	c	c	c
697	No.2 Bali Gaon	289260	52	401	77		2		b	b	b	c	c	c
698	Somkong Charaibari	289261	144	405	72	1	1	1	b	b	c	c	c	c
699	Suna Pur	289262	195	561	106	1	1	a	b	c	b	c	c	c
700	Dadhara	289263	214.3	791	160	1	2	1	1	1	c	c	c	c
701	Baruah Bali	289264	56	810	162	a	1	1	1	a	b	c	c	c
702	Maj Gaon	289265	103	434	91		1	a	a	a	b	c	c	c
703	Bag Gaon	289266	49	222	38		a	a	a	a	b	c	c	c
704	Zaglung Mising	289267	153.2	765	123	1	1	a	a	a	c	c	c	c
705	Jurhatia	289268	50	259	54	a	1	b	b	a	a	c	c	c

able within the for 5-10 Kms and c is given).					Number of Medical Amenities available. (If not available within the village , the distance range code viz; a for < 5 Kms, b for 5-10 Kms and c for 10+ kms of nearest place where facility is available is given).										Name of village	Sr.No.	
Polytechnic (Pt)	Vocational training school /ITI	Non-formal training centre (NFTC)	Special school for disabled (SSD)	Others (specify)	Community health centre (CHC)	Primary health centre (PHC)	Primary health sub centre (PHS)	Maternity and child welfare centre (MCW)	T.B. clinic (TBC)	Hospital-allopathic (HA)	Hospital-alternative medicine (HO)	Dispensary (D)	Veterinary hospital (VH)	Mobile health clinic (MHC)	Family welfare centre (FWC)		
16	17	18	19	20	21	22	23	24	25	26	27	28	29	30	31	2	1

Location CodeNo:-308

Location CodeNo:-0088

c	c	c	c	c	c	c	a	c	c	c	c	c	a	c	c	Manikpur	676
c	c	c	c	c	c	c	l	a	c	c	c	c	a	c	c	No.1 Simen Chapori	677
c	c	c	c	c	c	c	a	a	c	c	c		a	c	c	Simen Kaiborta	678
c	c	c	c	c	c	c	a	c	c	c	a		b	c	c	Sensowa	679
c	c	c	c	c	c	c	c	a	c	b	c	c	a	c	c	No.3 Simen Chapori	680
c	c	c	c	c	c	c	a	c	c	c	c	c	a	c	c	Kherani	681
c	c	c	c	c	c	c	a	a	b	c	c	c	a	c	c	Handique	682
c	c	c	c	c	c	c	a	a	c	c	a	a	a	a	c	No.2 Simen Chapori	683
c	c	c	c	c	c	c	b	c	c	c	c			c	c	Seren Nepali	684
c	c	c	c	c	c	c	c	c	c	c	c	c	a	c	c	Seren Sonowal	685
c	c	c	c	c	c	c	a	c	c	c	c	c	c	c	c	No.1 Udai Pur	686
c	c	c	c	c	c	c	a	a	b	c	b		b	c	c	Dekapam Pensam	687
c	c	c	c	c	c	c	a	c	c	c	c	c	c	c	c	Hosong	688
c	c	c	c	c	c	c	c	c	c	c	c		b	c	c	Anu Dolung	689
c	c	c	c	c	c	c	b	c	c	c	c	c	c	c	c	Mach Khowa	690
c	c	c	c	c	c	c	a	c	c	c	c		c	c	c	Naharani Pathar	691
c	c	c	c	c	c	c	b	c	c	a	c	c	a	c	c	Bokajan	692
c	c	c	c	c	c	c	a	a	c	c	c	a	a	a	c	Barabhakat	693
c	c	c	c	c	c	c	b	b	b	c	c		b	c	c	Bali Gaon	694
c	c	c	c	c	c	c	a	a	c	c	c	c	a	a	c	Bag Gaon	695
c	c	c	c	c	c	c	a	c	c	c	c	c	b	c	c	Bej Guri	696
c	c	c	c	c	c	c	b	b	c	c		b	b	b	c	No.2 Bali Gaon	697
c	c	c	c	c	c	b	b	c	c	c	c				c	Somkong Charaibari	698
c	c	c	c	c	c	c	a	a	c	c	c	b	c	c	c	Suna Pur	699
c	c	c	c	c	c	c	a	a	c	c	c	b	a	b	c	Dadhara	700
c	c	c	c	c	c	c	c	c	c	c	c	c	c	c	c	Baruah Bali	701
					c	c	b	c	c	c	c		c	c		Maj Gaon	702
					a	a		c	c	c		c	a	c	c	Bag Gaon	703
c	c	c	c	c	c	c	a	a	c	c	c		a	c	c	Zaglung Mising	704
c	c	c	c	c	c	c	b	c	c		c				c	Jurhatia	705

Sr.No.	Name of village	Number of Non-Government Medical Amenities available.							Availability of drinking water - Yes / No							Availability of toilet & others Yes / No				
		Charitable non Govt. hospital/Nursing home.	Medical practitioner with MBBS Degree	Medical practitioner with other degree	Medical practitioner with no degree	Traditional practitioner and faith healer .	Medicine Shop	Others	Tap water (Treated/Untreated)	Well water (Covered / Uncovered well)	Hand Pump	Tube wells / Bore well	Spring	River / Canal	Tank / Pond / Lake	Others	Community toilet including bath.	Community toilet excluding bath.	Rural sanitary mart or sanitary hardware outlet available near the village.	Community bio- gas or recycle of waste for productive use.
1	2	32	33	34	35	36	37	38	39	40	41	42	43	44	45	46	47	48	49	50

676	Manikpur	0	0	0	0	0	0	0	No	No	Yes	No	No	No	Yes	No	No	No	No	No
677	No.1 Simen Chapori	0	0	0	0	0	1	0	Yes	No	Yes	No	No	No	No	No	No	No	No	No
678	Simen Kaiborta	0	0	0	0	0	0	0	No	No	No	No	No	No	Yes	No	No	No	No	No
679	Sensowa	0	0	0	0	0	0	0	No	Yes	Yes	No	No	No	Yes	No	No	No	No	No
680	No.3 Simen Chapori	0	0	0	0	0	1	0	Yes	Yes	Yes	No	No	No	Yes	No	No	No	No	No
681	Kherani	0	2	2	2	2	2	2	Yes	Yes	Yes	No	No	No	No	No	No	No	No	No
682	Handique	0	0	0	0	0	1	0	No	Yes	Yes	No	No	No	Yes	No	No	No	No	No
683	No.2 Simen Chapori	0	0	0	0	0	0	0	No	No	Yes	No	No	No	No	Yes	No	No	No	No
684	Seren Nepali	0	0	0	0	0	1	0	No	No	No	Yes	No	No	Yes	Yes	No	No	No	No
685	Seren Sonowal	0	0	0	0	0	1	0	No	Yes	Yes	No	No	No	Yes	No	No	No	No	No
686	No.1 Udai Pur	0	2	2	2	1	2	2	Yes	Yes	Yes	No	No	No	Yes	No	No	No	No	No
687	Dekapam Pensam	0	0	0	0	0	1	0	No	Yes	Yes	No	No	No	Yes	No	No	No	No	No
688	Hosong	0	2	2	2	1	2	0	No	No	No	Yes	No	No	No	No	No	No	No	No
689	Anu Dolung	0	0	0	0	0	0	0	Yes	Yes	Yes	No	No	No	Yes	No	No	No	No	No
690	Mach Khowa	0	2	2	2	2	2	0	No	No	Yes	No	No	No	Yes	No	No	No	No	No
691	Naharani Pathar	0	0	0	0	0	0	0	No	Yes	Yes	No	No	No	No	No	No	No	No	No
692	Bokajan	0	0	0	0	0	4	0	No	No	Yes	No	No	No	Yes	No	No	No	No	No
693	Barabhakat	0	0	0	0	0	4	0	No	Yes	Yes	No	No	No	Yes	No	No	No	No	No
694	Bali Gaon	0	0	0	0	0	0	0	Yes	No	Yes	No	No	No	Yes	No	No	No	No	No
695	Bag Gaon	0	0	0	0	0	0	0	No	Yes	Yes	No	No	No	Yes	No	No	No	No	No
696	Bej Guri	0	0	0	0	0	0	0	No	No	Yes	No	No	No	Yes	No	No	No	No	No
697	No.2 Bali Gaon	0	0	0	0	0	0	0	No	No	Yes	No	No	No	Yes	No	No	No	No	No
698	Somkong Charaibari	0	0	0	0	0	1	0	No	No	Yes	No	No	No	Yes	No	No	No	No	No
699	Suna Pur	0	2	2	1	2	2	1	No	No	Yes	No	No	No	Yes	No	No	No	No	No
700	Dadhara	0	0	0	0	0	0	0	Yes	Yes	Yes	No	No	No	Yes	No	No	No	No	No
701	Baruah Bali	0	2	2	2	1	2	0	Yes	Yes	Yes	No	No	No	Yes	No	No	No	No	No
702	Maj Gaon	0	0	0	0	0	0	0	No	No	Yes	No	No	No	No	No	No	No	No	No
703	Bag Gaon	0	0	0	0	0	0	0	No	No	Yes	No	No	No	Yes	No	No	No	No	No
704	Zaglung Mising	0	0	0	0	0	0	0	No	No	No	Yes	No	No	No	No	No	No	No	No
705	Jurhatia	1	2	2	2	1	2	2	No	Yes	Yes	No	No	No	Yes	No	No	No	No	No

Communication and transport facilities (If amenities available code -Yes is given except for Village Pin Code ,If not available within the village , the distance range code viz; a for < 5 Kms, b for 5-10 Kms and c for 10+ kms of nearest place where facility is available is given).																	Name of village	Sr.No.
Post office(PO)	Sub post office (SPO)	Post & Telegraph office (P&TO)	Village Pin Code	Telephones (Land lines)	Public call office (PCO)	Mobile phone coverage	Internet cafes/ Common service centre (CSC)	Private courier facility	Bus service (Public & Private)	Railway stations	Auto/Modified Autos	Taxis and Vans	Tractors	Cycle-pulled rickshaws(Manual & Machine driven)	Carts driven by animals	Sea /River ferry service		
51	52	53	54	55	56	57	58	59	60	61	62	63	64	65	66	67	2	

c	a	c	787061	c	a	Yes	c	c	Yes	a	Yes	Yes	a	a	b	b	Manikpur	676
c	c	c	787060	c	a	Yes	c	c	Yes	Yes	c	Yes	Yes	b	Yes	c	No.1 Simen Chapori	677
c	a	c	787061	a	a	b	c	c	Yes	Yes	Yes	a	a	b	b	b	Simen Kaiborta	678
c	a	c	787061	c	a	Yes	c	c	Yes	Yes	Yes	a	a	b	b	b	Sensowa	679
c	c	c	787061	c	b	Yes	c	c	Yes	Yes	c	Yes	Yes	a	Yes	c	No.3 Simen Chapori	680
c	c	c	787060	c	c	Yes	c	b	b	b	c	Yes	Yes	c	b	c	Kherani	681
c	a	c	787061	a	a	Yes	c	c	Yes	Yes	Yes	Yes	a	b	b	c	Handique	682
c	a	c	787060	c	a	Yes	c	c	Yes	a	c	Yes	a	a	Yes	c	No.2 Simen Chapori	683
c	a	c	787061	c	a	Yes	c	c	Yes	Yes	b	a	c	b	b	b	Seren Nepali	684
c	a	c	787061	c	a	Yes	c	c	Yes	a	Yes	Yes	a	b	b	b	Seren Sonowal	685
c	c	c	787060	c	c	Yes	c	c	Yes	c	c	c	c	b	c	c	No.1 Udai Pur	686
c	b	c	787061	c	b	Yes	c	c	Yes	b	Yes	Yes	a	c	b	c	Dekapam Pensam	687
c	c	c	787060	a	a	Yes	c	a	Yes	Yes	a	a	Yes	c	Yes	c	Hosong	688
c	a	c	787061	c	a	Yes	c	c	Yes	a	Yes	Yes	a	a	b	b	Anu Dolung	689
c	a	c	787061	c	a	c	c	c	Yes	Yes	a	a	b	b	Yes	b	Mach Khowa	690
c	a	c	787061	c	a	c	c	a	Yes	c	a	a	c	a	a	c	Naharani Pathar	691
c	a	c	787061	c	a	c	c	c	Yes	b	b	a	b	b	b	c	Bokajan	692
c	c	c	787061	a	a	c	c	b	Yes	b	Yes	a	c	a	Yes	c	Barabhakat	693
c	a	c	787060	c	a	Yes	c	c	Yes	Yes	Yes	Yes	a	b	b	b	Bali Gaon	694
c	a	c	787061	a	a	c	c	c	Yes	a	Yes	Yes	a	c	Yes	c	Bag Gaon	695
c	a	c	787060	c	a	c	c	c	Yes	b	b	b	a	b	b	b	Bej Guri	696
c	a	c	787061	c	a	Yes	c	c	Yes	b	Yes	b	a	b	b	b	No.2 Bali Gaon	697
c	a	c	787061	a	a	Yes	c	c	Yes	b	Yes	a	a	b	b	b	Somkong Charaibari	698
c	a	c	787061	a	b	c	c	b	Yes	Yes	Yes	a	c	b	b	c	Suna Pur	699
c	a	c	787061	c	c	Yes	c	c	Yes	Yes	Yes	Yes	a	b	b	b	Dadhara	700
c	a	c	787061	c	b	c	c	b	Yes	a	Yes	Yes	a	b	Yes	c	Baruah Bali	701
c	a	c		c	b	c	b	b	Yes	c	c	b	a	b	b	c	Maj Gaon	702
c	a	c		a	b	c	c	c	Yes		b	b	a	c	c	c	Bag Gaon	703
c	b	c		c	b	Yes	c	c	Yes	b	b	b	a	c	Yes	c	Zaglung Mising	704
c	a	c	787061	c	a	Yes	c	c	Yes	Yes	b	a	a	b	b	b	Jurhatia	705

Sr.No.	Name of village	Village connected to highways,village roads, banks & credit societies (If amenities available code -Yes is given, If not available within the village , the distance range code viz; a for < 5 Kms, b for 5-10 Kms and c for 10+ kms of nearest place where facility is available is given).												Availability of miscellaneous facilities (If available the distance range code viz; a for < 5 kms, b for 5-10 kms and c for 10+ kms of nearest place where facility is available is given).			
		Connected to national highway(NH)	Connected to state highway(SH)	Connected to major district road (MDR)	Connected to others district road	Pucca roads	Kutchcha roads	Water bounded macadam(WBM) roads	Navigable waterway (river/canal)(NW)	Footpaths (FP)	Commercial & Co-operative Banks	ATM	Agricultural Credit Societies	Self-Help Group (SHG)	Public distribution system (PDS) shop	Mandis / Regular market	Weekly Haat
1	2	68	69	70	71	72	73	74	75	76	77	78	79	80	81	82	83

676	Manikpur	Yes	Yes	Yes	Yes	b	Yes	c	c	Yes	b	c	c	Yes	Yes	b	Yes
677	No.1 Simen Chapori	Yes	a	a	Yes	Yes	Yes	Yes	c	Yes	c	c	c	Yes	Yes	c	Yes
678	Simen Kaiborta	Yes	Yes	Yes	Yes	b	Yes	c	b	Yes	b	c	c	Yes	Yes	a	Yes
679	Sensowa	Yes	Yes	Yes	Yes	b	Yes	c	b	Yes	b	c	c	Yes	Yes	a	Yes
680	No.3 Simen Chapori	Yes	c	c	Yes	b	Yes	c	c	Yes	a	c	c	Yes	Yes	a	Yes
681	Kherani	b	b	b	Yes	a	Yes	Yes	Yes	Yes	a	c	c	Yes	Yes	b	Yes
682	Handique	Yes	Yes	Yes	Yes	b	Yes	Yes	b	Yes	c	c	c	a	a	b	a
683	No.2 Simen Chapori	Yes	a	a	Yes	b	Yes	c	c	Yes	c	c	c	a	a	c	b
684	Seren Nepali	Yes	Yes	Yes	Yes	b	Yes	c	Yes	Yes	b	c	c	Yes	a	c	a
685	Seren Sonowal	Yes	Yes	Yes	Yes	b	Yes	c	b	Yes	c	c	c	Yes	a	b	b
686	No.1 Udai Pur	c	c	c	Yes	b	Yes	Yes	Yes	Yes	c	c	c	a	a	b	b
687	Dekapam Pensam	Yes	Yes	Yes	Yes	b	Yes	Yes	c	Yes	c	c	c	Yes	a	b	b
688	Hosong	a	a	a	Yes	b	Yes	c	c	Yes	c	c	c	a	a	b	b
689	Anu Dolung	Yes	Yes	Yes	Yes	b	Yes	b	b	Yes	c	c	c	a	a	b	b
690	Mach Khowa	Yes	Yes	Yes	Yes	b	Yes	c	b	Yes	c	c	c	Yes	a	c	b
691	Naharani Pathar	a	a	Yes	Yes	b	Yes	a	c	Yes	c	c	c	a	a	c	b
692	Bokajan	Yes	Yes	Yes	Yes	b	Yes	c	b	Yes	c	c	c	Yes	a	c	b
693	Barabhakat	Yes	Yes	Yes	Yes	b	Yes	c	c	Yes	c	c	c	Yes	a	c	b
694	Bali Gaon	Yes	Yes	Yes	Yes	b	Yes	c	b	Yes	c	c	c	a	a	c	a
695	Bag Gaon	Yes	Yes	Yes	Yes	b	Yes	b	b	Yes	b	c	b	Yes	a	c	a
696	Bej Guri	Yes	Yes	Yes	Yes	b	Yes	c	b	Yes	c	c	c	a	a	c	a
697	No.2 Bali Gaon	Yes	Yes	Yes	Yes	b	Yes	c	b	Yes	b	c	b	a	a	c	a
698	Somkong Charaibari	Yes	Yes	Yes	Yes	b	Yes	b	b	Yes	c	c	c	Yes	a	c	a
699	Suna Pur	Yes	Yes	Yes	Yes	b	Yes	c	b	Yes	c	c	c	a	a	c	a
700	Dadhara	Yes	Yes	Yes	Yes	b	Yes	a	b	Yes	c	c	c	b	a	c	a
701	Baruah Bali	Yes	Yes	Yes	Yes	b	Yes	a	b	Yes	c	c	b	a	c	b	a
702	Maj Gaon	b	b	b	Yes	b	Yes	a	b	Yes	c	c	b	a	a	b	a
703	Bag Gaon	b	c	c	Yes	b	Yes	c	c	Yes	c	c	c	Yes	Yes	b	Yes
704	Zaglung Mising	c	c	c	Yes	b	Yes	b	c	Yes	c	c	c	Yes	Yes	c	b
705	Jurhatia	Yes	Yes	Yes	Yes	b	Yes	b	b	Yes	c	c	b	a	a	c	a

ous facilities (If amenities available code -Yes is given, If not available within the village , z; a for < 5 Kms, b for 5-10 Kms and c for 10+ kms of nearest place where facility is

Agricultural marketing society	Integrated Child Development Scheme (Nutritional Centres)	Anganwadi Centre (Nutritional Centres)	Others (Nutritional Centres)	ASHA (Accredited Social Health Activist)	Community centre with/without TV	Sports Field,	Sports Club / Recreation Centre	Cinema / Video Hall	Public Library	Public Reading Room	Newspaper Supply	Assembly Polling station	Birth & Death Registration Office	Name of village	Sr.No.
84	85	86	87	88	89	90	91	92	93	94	95	96	97	2	1

a	c	Yes	a	Yes	b	b	b	c	c	c	b	Yes	b	Manikpur	676
c	c	Yes	a	Yes	c	Yes	Yes	c	c	c	Yes	Yes	b	No.1 Simen Chapori	677
a	a	a	a	Yes	b	c	c	c	c	c	b	c	b	Simen Kaiborta	678
Yes	Yes	Yes	a	Yes	b	c	c	c	c	c	b	c	b	Sensowa	679
a	Yes	Yes	a	Yes	c	Yes	Yes	c	c	c	Yes	Yes	b	No.3 Simen Chapori	680
Yes	a	Yes	a	Yes	c	Yes	b	c	c	c	b	Yes	c	Kherani	681
a	Yes	Yes	a	Yes	c	Yes	c	c	c	c	b	Yes	b	Handique	682
c	Yes	Yes	a	Yes	c	b	Yes	c	c	c	a	Yes	c	No.2 Simen Chapori	683
a	a	Yes	a	b	c	b	c	c	c	c	b	c	b	Seren Nepali	684
a	Yes	Yes	a	Yes	c	c	c	c	c	c	b	c	b	Seren Sonowal	685
c	Yes	Yes	a	Yes	c	Yes	c	c	c	c	a	Yes	c	No.1 Udai Pur	686
a	Yes	Yes	a	Yes	c	Yes	c	c	c	c	b	Yes	b	Dekapam Pensam	687
c	c	Yes	a	Yes	c	c	c	c	c	c	a	c	c	Hosong	688
a	Yes	Yes	a	Yes	b	b	b	c	c	c	b	c	b	Anu Dolung	689
a	a	Yes	a	b	a	b	b	b	c	c	b	c	b	Mach Khowa	690
c	Yes	Yes	a	a	c	a	c	c	c	c	a	Yes	a	Naharani Pathar	691
a	a	a	a	a	c	b	c	b	c	c	b	c	b	Bokajan	692
c	Yes	Yes	a	a	c	c	c	c	c	c	b	c	b	Barabhakat	693
a	a	Yes	a	a	b	c	c	c	c	c	b	c	b	Bali Gaon	694
a	c	a	a	Yes	c	c	c	c	c	c	b	Yes	b	Bag Gaon	695
a	a	Yes	a	a	c	b	b	c	c	c	b	c	b	Bej Guri	696
a	a	Yes	a	a	c	b	b	b	c	c	b	c	b	No.2 Bali Gaon	697
a	a	Yes	a	b	c	c	c	c	c	c	b	c	b	Somkong Charaibari	698
a	Yes	Yes	a	Yes	c	a	c	c	c	c	b	c	b	Suna Pur	699
a	a	Yes	a	Yes	c	Yes	c	c	c	c	b	Yes	b	Dadhara	700
a	a	Yes	a	Yes	c	Yes	c	c	c	c	b	Yes	b	Baruah Bali	701
c	a	Yes	a	b	c	a	c	c	c	c	b	c	b	Maj Gaon	702
c	a	a	Yes	a	c	a	c	a	c	c	c	c	c	Bag Gaon	703
c	c	a	a	Yes	c	a	c	c	c	c	c	Yes	c	Zaglung Mising	704
a	a	a	a	a	c	a	b	c	c	c	b	c	b	Jurhatia	705

Sr.No.	Name of village	Availability of electricity (Yes/No)				Land Use								
						Nearest Town		Area under different types of land use (in hectares rounded up to one decimal place)						
		Power Supply for Domestic Use (ED)	Power Supply for Agricultural Use (EAG)	Power Supply for Commercial Use (EC)	Power Supply for All Uses (EA)	Name	Distance range code i.e. a for < 5 Kms, b for 5-10 Kms and c for 10+ kms .	Forests	Area under Non-agricultural Uses	Barren and Un-cultivable land	Permanent Pastures and Other Grazing Lands	Land Under Miscellaneous Tree Crops etc.	Culturable Waste Land	
1	2	98	99	100	101	102	103	104	105	106	107	108	109	

676	Manikpur	Yes	No	No	No	SILAPATHAR	c	0	5	6	0	4	0
677	No.1 Simen Chapori	Yes	No	No	No	SILAPATHAR	c	0	2	0	0	0	0
678	Simen Kaiborta	No	No	No	No	DHEMAJI	c	0	2.1	1	0	0	0
679	Sensowa	Yes	No	No	No	SILAPATHAR	c	0	5	3	0	2	0
680	No.3 Simen Chapori	Yes	No	Yes	No	SILAPATHAR	c	0	5	2	0	0	20
681	Kherani	Yes	No	No	No	SILAPATHAR	c	0	2	2	0	6	6
682	Handique	Yes	No	No	No	SILAPATHAR	c	0	2	4	0	6	0
683	No.2 Simen Chapori	Yes	No	No	No	SILAPATHAR	c	0	2	2	0	4	0
684	Seren Nepali	Yes	No	No	No	SILAPATHAR	c	0	21	0	0	0	0
685	Seren Sonowal	Yes	No	No	No	SILAPATHAR	c	0	20	15	0	0	0
686	No.1 Udai Pur	Yes	No	No	No	PASIGHAT	c	47	2.1	100	0	0	4
687	Dekapam Pensam	Yes	No	Yes	No	SILAPATHAR	c	0	10	5	0	0	0
688	Hosong	Yes	No	No	No	SILAPATHAR	c	0	2	2	0	21	0
689	Anu Dolung	Yes	No	No	No	SILAPATHAR	c	0	2	3	0	6	0
690	Mach Khowa	No	No	No	No	SILAPATHAR	c	0	2	3	0	1	0
691	Naharani Pathar	No	No	No	No	SILAPATHAR	c	0	13	2	1	10	26
692	Bokajan	No	No	No	No	SILAPATHAR	c	0	2	3	0	0	0
693	Barabhakat	No	No	No	No	SILAPATHAR	c	48.2	0	2.1	100	0	0
694	Bali Gaon	Yes	No	No	No	SILAPATHAR	c	0	2	0	3	2	0
695	Bag Gaon	No	No	No	No	SILAPATHAR	c	0	3	0	2	4	5
696	Bej Guri	No	No	No	No	SILAPATHAR	c	0	5	3	0	2	0
697	No.2 Bali Gaon	Yes	No	No	No	SILAPATHAR	c	0	3	2	0	3	1
698	Somkong Charaibari	Yes	No	No	No	SILAPATHAR	c	72	5	2	0	2	0
699	Suna Pur	No	No	No	No	SILAPATHAR	c	0	5	7	3	0	20
700	Dadhara	Yes	No	No	No	SILAPATHAR	c	0	47.1	21.1	2.1	100	0
701	Baruah Bali	Yes	No	No	No	SILAPATHAR	c	0	2	2	0	6	0
702	Maj Gaon	No	No	No	No			0	2	2	0	6	0
703	Bag Gaon	No	No	No	No			0	3	0	2	2	5
704	Zaglung Mising	Yes	No	No	No			7.1	0	2.1	100	0	0
705	Jurhatia	Yes	No	No	No	SILAPATHAR	c	0	2	2	0	6	0

Land Use					Land Use					Name of three most important commodities manufactured			Name of Village	Serial Number
Area under different types of land use (in hectares rounded up to one decimal place)					Area irrigated by source (in hectare).					First	Second	Third		
Fallow lands other than current fallows	Current Fallows	Net Area Sown	Total Irrigated Land Area	Total Un-irrigated Land Area	Canals (C)	Wells/Tube-wells(W/TW)	Tanks/Lakes(T/L)	Water Falls(WF)	Others(O)					
110	111	112	113	114	115	116	117	118	119	120	121	122	2	1

0	0	0	0	0	0	0	0	0	0				Manikpur	676
0	0	28	0	28	0	0	0	0	0				No.1 Simen Chapori	677
0	0	44	0	44	0	0	0	0	0				Simen Kaiborta	678
0	0	20	0	20	0	0	0	0	0				Sensowa	679
0	0	43	0	43	0	0	0	0	0				No.3 Simen Chapori	680
0	0	50	0	50	0	0	0	0	0				Kherani	681
0	0	47	0	47	0	0	0	0	0				Handique	682
0	0	72	0	72	0	0	0	0	0				No.2 Simen Chapori	683
0	0	134	0	134	0	0	0	0	0				Seren Nepali	684
0	0	160	0	160	0	0	0	0	0				Seren Sonowal	685
0	0	44	0	44	0	0	0	0	0				No.1 Udai Pur	686
0	0	65	0	65	0	0	0	0	0				Dekapam Pensam	687
0	0	35	0	35	0	0	0	0	0				Hosong	688
0	0	49	0	49	0	0	0	0	0				Anu Dolung	689
0	0	79	0	79	0	0	0	0	0				Mach Khowa	690
0	0	5	0	5	0	0	0	0	0				Naharani Pathar	691
0	0	40	0	40	0	0	0	0	0				Bokajan	692
44	0	44	0	44	0	0	0	0	0				Barabhakat	693
0	0	40	0	40	0	0	0	0	0				Bali Gaon	694
0	0	37	0	37	0	0	0	0	0				Bag Gaon	695
0	0	45	0	45	0	0	0	0	0				Bej Guri	696
1	0	42	0	42	0	0	0	0	0				No.2 Bali Gaon	697
0	0	63	0	63	0	0	0	0	0				Somkong Charaibari	698
0	0	160	0	160	0	0	0	0	0				Suna Pur	699
0	0	44	0	44	0	0	0	0	0				Dadhara	700
0	0	46	0	46	0	0	0	0	0				Baruah Bali	701
0	0	93	0	93	0	0	0	0	0				Maj Gaon	702
0	0	37	0	37	0	0	0	0	0				Bag Gaon	703
0	0	44	0	44	0	0	0	0	0				Zaglung Mising	704
0	0	40	0	40	0	0	0	0	0				Jurhatia	705

Sr.No.	Name of village	Location code no.	Total area of the village (in hectares rounded up to one decimal place)	Total population (2011 census)	Number of households (2011 census)	Number of educational amenities available. (If not available in the village, the distance range code viz; a for < 5 Kms, b for 5-10 kms, c for 10+ kms of nearest place where facility is available)									
						Pre-Primary school (PP)	Primary school (P)	Middle school (M)	Secondary School (S)	Senior Secondary school (SS)	Degree college of arts science & commerce (ASC)	Engineering college(EC)	Medical college (MC)	Management institute (MI)	
1	2	3	4	5	6	7	8	9	10	11	12	13	14	15	
706	Burimuri	289269	193.2	521	105	1	1	1	1	a	a	c	c	c	
707	Udai Pur	289270	93.2	364	69	1	1	a	b	b	b	c	c	c	
708	Balai Mara	289271	193.2	266	48	1	1		1		a	c	c	c	
709	Dheka Mising	289272	59	1048	185	1	1	2	b	b	b	c	c	c	
710	Amlakhi Pait	289273	60	1066	193	1	1	a	a	a	c	c	c	c	
711	Namkir Pathar No.1	289274	114	445	80	1	1	a	a	a	c	c	c	c	
712	Namkir Pathar	289275	109.3	371	59	1	2	1	b	b	b	c	c	c	
713	Naharani (No.3 Mahanpur)	289276	93	490	83	1	1	1	a	b	c	c	c	c	
714	Majgaon Kachari	289277	65	159	28	1	1	a	a	a	a	c	c	c	
715	Dekapam Naharani	289278	85.7	234	50	1	1	b		b	c	c	c	c	
716	Magur Mari	289279	117.8	457	81	a	1	a	c	c	c	c	c	c	
717	Dula Kakharia	289280	70	271	49	1	1		b	b	b	c	c	c	
718	No.1 Joypur	289281	50	335	60	1	1	a	a	a	c	c	c	c	
719	Karichuk	289282	50	199	33	1	1	b	b	b	c	c	c	c	
720	Hastinapur	289283	108	327	60	1	1		1	a	a	c	c	c	
721	Milan Pur	289284	69	828	129		2	1	b	b	b	c	c	c	
722	Dapathar	289285	64	0	0										
723	No.2 Joypur	289286	193.2	141	27	a	1	a	a	a	a	c	c	c	
724	Zaglung Boro	289287	45	539	94	2	1	a	a	c	b	c	c	c	
725	Samkong Boro	289288	65	558	105	1	2	1	1	a	c	c	c	c	
726	Samkong Paguri	289289	81.3	722	134	a	1	1	c	c	c	c	c	c	
727	Samkong Namoni Pagro	289290	111	237	40	1	2	b	b	b	b	c	c	c	
728	Narayanpur Rava	289291	96	329	52	1	1	b	b	c	b	c	c	c	
729	Rangpuria	289292	122	1063	217	2	2	a	a	a	c	c	c	c	
730	Hazong Gaon	289293	111.5	196	37	1	1	a	a	a	c	c	c	c	
731	Banto Gaon	289294	131.3	256	49	1	2	a		b	b	c	c	c	
732	Lamajan Mising	289295	64	328	58	a	1	b	b	b	b	c	c	c	
733	Nilakhia	289296	203.8	340	57	1	2	1	b	b	b	c	c	c	
734	Pakari	289297	194.5	149	42	1	2	b		c	c	c	c	c	
735	Lamajan Joypur	289298	71.1	370	77	1	1		c	c	c	c	c	c	
736	Simen Chapori Tinikunia	289299	91	903	172	1	2	1	1	1	a	c	c	c	
737	Apsara	289300	65	347	63	1	2	1	b	b	b	c	c	c	

able within the for 5-10 Kms and c is given).					Number of Medical Amenities available. (If not available within the village , the distance range code viz; a for < 5 Kms, b for 5-10 Kms and c for 10+ kms of nearest place where facility is available is given).											Name of village	Sr.No.
Polytechnic (Pt)	Vocational training school /ITI	Non-formal training centre (NFTC)	Special school for disabled (SSD)	Others (specify)	Community health centre (CHC)	Primary health centre (PHC)	Primary health sub centre (PHS)	Maternity and child welfare centre (MCW)	T.B. clinic (TBC)	Hospital-allopathic (HA)	Hospital-alternative medicine (HO)	Dispensary (D)	Veterinary hospital (VH)	Mobile health clinic (MHC)	Family welfare centre (FWC)		
16	17	18	19	20	21	22	23	24	25	26	27	28	29	30	31	2	1
c	c	c	c		c	c	a	c	c	c	c	c	a	c	c	Burimuri	706
c	c	c	c		c	c	b	b	b	c	b	b	b	c	c	Udai Pur	707
c	c	c	c		c	c	a	b	c	b	c	c	c	c	c	Balai Mara	708
c	c	c	c		c	c	c	c	c	c	c	c	c	c	c	Dheka Mising	709
c	c	c	c		c	c	c	c	c	c	c	c		c	c	Amlakhi Pait	710
c	c		c		c	c	a	c	b	c	c		b		c	Namkir Pathar No.1	711
c	c	c	c		c	c	c	c	c	c	c	c	c	c	c	Namkir Pathar	712
c	c		c		c	c	b	c	c	c	c		c		c	Naharani (No.3 Mahanpur)	713
c	c	c	c		c	c	b	c	c	c	c	b	c	c	c	Majgaon Kachari	714
c	c	c	c		c	c	c	c	c	a	a	a	b	c	c	Dekapam Naharani	715
c	c	c	c		c	c	b	c	c	c	c	c	b	c	c	Magur Mari	716
c	c	c	c		c	c	a	b	c	c	c		b		c	Dula Kakharia	717
c	c		c		c	c	b	b	c	c	c		b		c	No.1 Joypur	718
c	c	c	c		c	c	b	c	c	c	c	c	c	c	c	Karichuk	719
c	c		c		c	c	c	b	c	c	c	c	b		c	Hastinapur	720
c	c	b	c		b	b	b	b	b	b	b	b	b	b	b	Milan Pur	721
																Dapathar	722
c	c		c		c	c	a	a	c	c	c	c	b	c	c	No.2 Joypur	723
c	c	c	c		c	c	a	c	c	c	c	a	a	c	c	Zaglung Boro	724
				1	c	c	a	a	a	c	a		a	c	c	Samkong Boro	725
c	c	c	c		c	c	l	c	c	c	c	c	c	c	c	Samkong Paguri	726
c					c	b	b	b	c	c	c	b	b	c	c	Samkong Namoni Pagro	727
c	c		c		c	c	c	c	c	c	c	b	c	c	c	Narayanpur Rava	728
c	c	c	c		c	c	l	a	c	c	a		c		c	Rangpuria	729
c	c	c	c		c	c	b	c	c	c	c	b	b	c	c	Hazong Gaon	730
c	c	c	c		c	c	a	a	c	c	c	a	a		c	Banto Gaon	731
c	c		c		c	c	b	b	c	c	c	c	b	b	c	Lamajan Mising	732
c	c	c	c		c	c	c	c	c	c	c	c	a	c	c	Nilakhia	733
c	c	c	c		c	c	c	c	c	b	c	b	b	b	c	Pakari	734
c	c	c	c		c	c	c	c	c	c	c	c	c	c	c	Lamajan Joypur	735
c	c	c	c		c	c	c	c	c	c	c	c	b	c	c	Simen Chapori Tinikunia	736
c	c	c	c		c	c	b	c	c	c	c	c	b	c	c	Apsara	737

Sr.No.	Name of village	Number of Non-Government Medical Amenities available.							Availability of drinking water - Yes / No								Availability of toilet & others Yes / No			
		Charitable non Govt. hospital/Nursing home.	Medical practitioner with MBBS Degree	Medical practitioner with other degree	Medical practitioner with no degree	Traditional practitioner and faith healer .	Medicine Shop	Others	Tap water (Treated/Untreated)	Well water (Covered / Uncovered well)	Hand Pump	Tube wells / Bore well	Spring	River / Canal	Tank / Pond / Lake	Others	Community toilet including bath.	Community toilet excluding bath.	Rural sanitary mart or sanitary hardware outlet available near the village.	Community bio- gas or recycle of waste for productive use.
1	2	32	33	34	35	36	37	38	39	40	41	42	43	44	45	46	47	48	49	50
706	Burimuri	0	0	0	0	0	0	0	No	No	Yes	No	No	No	Yes	No	No	No	No	No
707	Udai Pur	0	0	0	0	0	1	0	Yes	Yes	Yes	No	No	No	Yes	No	No	No	No	No
708	Balai Mara	0	0	0	0	0	0	0	No	Yes	Yes	No	No	No	Yes	No	No	No	No	No
709	Dheka Mising	0	0	0	0	0	1	0	No	Yes	Yes	No	No	No	Yes	No	No	No	No	No
710	Amlakhi Pait	0	0	0	0	0	1	0	No	Yes	Yes	No	No	No	Yes	No	No	No	No	No
711	Namkir Pathar No.1	0	0	0	0	0	0	0	No	No	Yes	No	No	No	No	No	No	No	No	No
712	Namkir Pathar	0	0	0	0	0	0	0	No	No	No	Yes	No	No	No	Yes	No	No	No	No
713	Naharani (No.3 Mahanpur)	0	0	0	0	0	0	0	No	No	Yes	No	No	No	No	No	No	No	No	No
714	Majgaon Kachari	0	0	0	0	3	1	0	No	No	No	Yes	No	No	Yes	No	No	No	No	No
715	Dekapam Naharani	0	0	0	0	0	0	0	No	No	Yes	No	No	No	Yes	No	No	No	No	No
716	Magur Mari	0	0	0	0	0	0	0	Yes	No	Yes	No	No	No	Yes	No	No	No	No	No
717	Dula Kakharia	0	0	0	0	0	4	0	Yes	Yes	Yes	No	No	No	Yes	No	No	No	No	No
718	No.1 Joypur	0	0	0	0	0	0	0	No	No	Yes	No	No	No	Yes	No	No	No	No	No
719	Karichuk	0	0	0	0	0	0	0	No	No	Yes	No	No	No	Yes	No	No	No	No	No
720	Hastinapur	0	0	0	0	0	0	0	Yes	No	Yes	No	No	No	Yes	Yes	No	No	No	No
721	Milan Pur	0	2	2	2	1	2	0	No	No	Yes	No	No	No	No	No	No	No	No	No
722	Dapathar																			
723	No.2 Joypur	0	0	0	0	0	0	0	Yes	No	Yes	No	No	No	Yes	No	No	No	No	No
724	Zaglung Boro	0	0	0	0	2	1	0	No	No	Yes	Yes	No	No	No	No	No	No	No	No
725	Samkong Boro	0	0	0	0	0	0	0	No	No	Yes	No	No	No	Yes	No	No	No	No	No
726	Samkong Paguri	0	0	0	0	0	0	0	Yes	No	Yes	No	No	No	No	No	No	No	No	No
727	Samkong Namoni Pagro	0	0	0	0	0	0	0	No	Yes	No	Yes	No	No	Yes	No	No	No	No	No
728	Narayanpur Rava	1	0	0	0	0	2	0	No	No	Yes	No	No	No	Yes	No	No	No	No	No
729	Rangpuria	0	0	0	0	0	4	0	Yes	Yes	Yes	No	No	No	Yes	No	No	No	No	No
730	Hazong Gaon	0	0	0	0	0	0	0	No	No	Yes	No	No	No	Yes	No	No	No	No	No
731	Banto Gaon	0	0	0	0	0	0	0	No	No	Yes	No	No	No	Yes	No	No	No	No	No
732	Lamajan Mising	0	0	0	0	0	1	0	No	No	Yes	No	No	No	Yes	No	No	No	No	No
733	Nilakhia	0	0	0	0	0	4	0	No	No	Yes	No	No	No	No	No	No	No	No	No
734	Pakari	0	0	0	0	0	0	0	No	No	No	No	No	No	Yes	No	No	No	No	No
735	Lamajan Joypur	0	2	2	2	0	0	0	No	Yes	Yes	No	No	No	Yes	No	No	No	No	No
736	Simen Chapori Tinikunia	0	0	0	0	0	1	0	Yes	No	Yes	No	No	No	No	No	No	No	No	No
737	Apsara	0	0	0	0	0	0	0	No	No	Yes	No	No	No	No	No	No	No	No	No

Communication and transport facilities (If amenities available code -Yes is given except for Village Pin Code ,If not available within the village , the distance range code viz; a for < 5 Kms, b for 5-10 Kms and c for 10+ kms of nearest place where facility is available is given).																	Name of village	Sr.No.
Post office(PO)	Sub post office (SPO)	Post & Telegraph office (P&TO)	Village Pin Code	Telephones (Land lines)	Public call office (PCO)	Mobile phone coverage	Internet cafes/ Common service centre (CSC)	Private courier facility	Bus service (Public & Private)	Railway stations	Auto/Modified Autos	Taxis and Vans	Tractors	Cycle-pulled rickshaws(Manual & Machine driven)	Carts driven by animals	Sea /River ferry service		
51	52	53	54	55	56	57	58	59	60	61	62	63	64	65	66	67	2	
c	a	c	787061	a	a	c	c	c	Yes	a	Yes	Yes	a	b	b	b	Burimuri	706
c	a	c	787061	c	a	Yes	c	c	Yes	Yes	Yes	a	a	b	b	b	Udai Pur	707
c	a	c	787061	a	a	Yes	c	c	Yes	a	a	a	a	c	b	c	Balai Mara	708
c	a	c	787061	c	a	Yes	c	c	Yes	a	a	a	b	b	b	b	Dheka Mising	709
c	a	c	787061	a	a	Yes	c	c	Yes	a	Yes	Yes	a	b	b	c	Amlakhi Pait	710
c	a	c	787061	c	a	c	c	a	Yes	b	a	a	a	b	a	c	Namkir Pathar No.1	711
c	a	c	787061	a	a	c	c	c	Yes	a	Yes	Yes	a	a	b	b	Namkir Pathar	712
c	b	c	787060	c	b	c	c	b	Yes	c	b	b	Yes	b	b	c	Naharani (No.3 Mahanpur)	713
c	a	c	787061	c	a	c	c	c	Yes	a	b	Yes	a	c	b	Yes	Majgaon Kachari	714
c	a	c	787061	c	a	Yes	c	c	Yes	a	b	Yes	a	a	b	b	Dekapam Naharani	715
c	a	c	787061	c	a	c	c	c	Yes	a	Yes	Yes	a	a	b	b	Magur Mari	716
c	a	c	787061	a	a	c	c	c	Yes	c	b	a	a	b	b	b	Dula Kakharia	717
c	b	c	787061	c	b	Yes	c	c	Yes	b	Yes	b	Yes	c	Yes	c	No.1 Joypur	718
c	a	c	787061	c	a	c	c	c	Yes	a	b	Yes	a	a	b	b	Karichuk	719
c	a	c	787061	c	a	c	c	c	Yes	b	Yes	Yes	a	a	b	b	Hastinapur	720
c	b	c	787060	b	b	c	b	b	b	b	b	b	Yes	Yes	Yes	c	Milan Pur	721
																	Dapathar	722
c	a	c	787061	a	a	c	c	c	Yes	a	b	Yes	a	a	b	b	No.2 Joypur	723
c	a	c	787060	c	b	Yes	c	c	Yes	b	Yes	Yes	b	b	Yes	c	Zaglung Boro	724
c	a	c		a	a	c	c	c	Yes	b	Yes	Yes	b	c	b	Yes	Samkong Boro	725
c	c	c	787061	c	c	Yes	c	c	c	c	c	Yes	Yes	c	a	c	Samkong Paguri	726
c	a	b		c	c	Yes	c	c	Yes	a	b	Yes	a	a	b	b	Samkong Namoni Pagro	727
c	a	c	787061	c	a	c	c	c	Yes	a	Yes	Yes	a	a	b	b	Narayanpur Rava	728
c	a	c	787061	c	a	Yes	c	c	Yes	a	Yes	Yes	a	a	b	b	Rangpuria	729
c	a	c	787061	c	a	c	c	c	Yes	Yes	b	a	a	b	b	b	Hazong Gaon	730
c	b	c	787061	c	b	c	c	c	a	c	c	Yes	Yes	c	a	c	Banto Gaon	731
c	a	b	787061	a	a	c	c	c	Yes	b	Yes	b	a	b	b	c	Lamajan Mising	732
c	c	b	787061	c	b	c	c	c	b	c	c	Yes	Yes	c	Yes	c	Nilakhia	733
c	b	c	787060	b	b	c	c	c	b	c	c	b	Yes	c	Yes	c	Pakari	734
c	c	c	787060	c	c	c	c	c	c	c	c	Yes	Yes	c	a	c	Lamajan Joypur	735
c	c	a	787061	c	b	Yes	b	b	Yes	b	c	Yes	Yes	c	Yes	c	Simen Chapori Tinikunia	736
c	c	b	787061	c	b	Yes	c	c	a	c	c	Yes	Yes	c	a	c	Apsara	737

Sr.No.	Name of village	Village connected to highways,village roads, banks & credit societies (If amenities available code -Yes is given, If not available within the village , the distance range code viz; a for < 5 Kms, b for 5-10 Kms and c for 10+ kms of nearest place where facility is available is given).												Availability of miscellaneous facilities (If available the distance range code viz; a for < 5 kms, b for 5-10 kms and c for 10+ kms of nearest place where facility is available is given).			
		Connected to national highway(NH)	Connected to state highway(SH)	Connected to major district road (MDR)	Connected to others district road	Pucca roads	Kutchcha roads	Water bounded macadam(WBM) roads	Navigable waterway (river/canal)(NW)	Footpaths (FP)	Commercial & Co-operative Banks	ATM	Agricultural Credit Societies	Self-Help Group (SHG)	Public distribution system (PDS) shop	Mandis / Regular market	Weekly Haat
1	2	68	69	70	71	72	73	74	75	76	77	78	79	80	81	82	83
706	Burimuri	Yes	Yes	Yes	Yes	b	Yes	c	b	Yes	c	c	c	Yes	a	c	a
707	Udai Pur	Yes	Yes	Yes	Yes	b	Yes	c	b	Yes	b	c	b	Yes	Yes	a	Yes
708	Balai Mara	Yes	Yes	Yes	Yes	b	Yes	c	c	Yes	c	c	c	Yes	Yes	a	Yes
709	Dheka Mising	Yes	Yes	Yes	Yes	b	Yes	Yes	b	Yes	b	c	b	Yes	a	Yes	a
710	Amlakhi Pait	Yes	Yes	Yes	Yes	b	Yes	Yes	b	Yes	c	c	c	Yes	Yes	a	Yes
711	Namkir Pathar No.1	a	a	Yes	Yes	b	Yes	a	c	Yes	c	c	c	Yes	Yes	c	Yes
712	Namkir Pathar	Yes	Yes	Yes	Yes	b	Yes	c	b	Yes	c	c	c	Yes	a	a	a
713	Naharani (No.3 Mahanpur)	b	b	Yes	Yes	b	Yes	c	c	Yes	c	c	c	Yes	a	a	a
714	Majgaon Kachari	Yes	Yes	Yes	Yes	b	Yes	a	a	Yes	c	c	c	a	a	a	a
715	Dekapam Naharani	b	a	b	Yes	b	Yes	a	Yes	Yes	b	c	b	Yes	Yes	Yes	a
716	Magur Mari	Yes	Yes	Yes	Yes	b	Yes	c	b	Yes	b	c	b	Yes	Yes	b	Yes
717	Dula Kakharia	Yes	Yes	Yes	Yes	b	Yes	c	c	Yes	b	c	b	a	a	a	a
718	No.1 Joypur	Yes	Yes	Yes	Yes	b	Yes	c	c	Yes	b	c	b	Yes	a	Yes	a
719	Karichuk	Yes	Yes	Yes	Yes	b	Yes	b	b	Yes	b	c	b	a	a	a	a
720	Hastinapur	Yes	Yes	Yes	Yes	b	Yes	b	b	Yes	c	c	c	a	c	c	b
721	Milan Pur	b	b	b	Yes	b	Yes	c	c	Yes	c	c	c	a	c	c	a
722	Dapathar																
723	No.2 Joypur	Yes	Yes	Yes	Yes	b	Yes	c	b	Yes	c	c	c	Yes	Yes	c	Yes
724	Zaglung Boro	b	Yes	Yes	Yes	b	Yes	c	c	Yes	c	c	c	a	a	c	b
725	Samkong Boro	Yes	Yes	Yes	Yes	b	Yes	c	b	Yes	c	c	c	a	a	c	c
726	Samkong Paguri	b	b	c	Yes	b	Yes	c	c	Yes	c	c	c	Yes	Yes	c	Yes
727	Samkong Namoni Pagro	Yes	Yes	Yes	Yes	b	Yes	c	b	Yes	b	c	b	a	a	b	a
728	Narayanpur Rava	Yes	Yes	Yes	Yes	b	Yes	c	b	Yes	b	c	b	Yes	a	b	b
729	Rangpuria	Yes	Yes	Yes	Yes	b	Yes	Yes	b	Yes	b	c	b	Yes	Yes	b	b
730	Hazong Gaon	Yes	Yes	Yes	Yes	b	Yes	c	b	Yes	c	c	c	a	a	b	b
731	Banto Gaon	a	Yes	b	Yes	b	Yes	c	c	Yes	b	c	c	Yes	a	b	b
732	Lamajan Mising	Yes	Yes	Yes	Yes	b	Yes	c	b	Yes	c	c	c	a	a	c	a
733	Nilakhia	b	b	c	Yes	c	Yes	c	c	Yes	b	c	b	Yes	Yes	b	Yes
734	Pakari	a	c	c	Yes	b	Yes	c	c	Yes	b	c	b	Yes	Yes	b	Yes
735	Lamajan Joypur	b	a	c	Yes	c	Yes	b	c	Yes	b	c	b	Yes	Yes	b	Yes
736	Simen Chapori Tinikunia	Yes	b	b	Yes	b	Yes	a	c	Yes	b	c	b	Yes	Yes	b	Yes
737	Apsara	a	b	a	Yes	b	Yes	b	c	Yes	c	c	c	Yes	a	c	a

ous facilities (If amenities available code -Yes is given, If not available within the village , z; a for < 5 Kms, b for 5-10 Kms and c for 10+ kms of nearest place where facility is

														Name of village	Sr.No.
Agricultural marketing society	Integrated Child Development Scheme (Nutritional Centres)	Anganwadi Centre (Nutritional Centres)	Others (Nutritional Centres)	ASHA (Accredited Social Health Activist)	Community centre with/without TV	Sports Field,	Sports Club / Recreation Centre	Cinema / Video Hall	Public Library	Public Reading Room	Newspaper Supply	Assembly Polling station	Birth & Death Registration Office		
84	85	86	87	88	89	90	91	92	93	94	95	96	97	2	1
a	Yes	Yes	a	Yes	b	a	b	c	c	c	b	c	b	Burimuri	706
a	a	a	a	a	b	a	b	c	c	c	b	c	b	Udai Pur	707
a	c	a	a	a	c	b	c	c	c	c	b	c	b	Balai Mara	708
a	Yes	Yes	a	Yes	c	Yes	c	c	c	c	b	Yes	b	Dheka Mising	709
a	Yes	Yes	a	Yes	c	Yes	c	c	c	c	b	Yes	b	Amlakhi Pait	710
c	Yes	Yes	a	a	c	b	c	c	c	c	a	Yes	a	Namkir Pathar No.1	711
a	a	Yes	a	b	c	b	c	c	c	c	b	c	b	Namkir Pathar	712
c	Yes	Yes	b	Yes	c	b	c	c	c	c	b	c	b	Naharani (No.3 Mahanpur)	713
a	a	a	a	b	c	b	c	c	c	c	b	c	b	Majgaon Kachari	714
a	Yes	Yes	b	a	b	b	b	c	c	c	b	Yes	b	Dekapam Naharani	715
a	b	Yes	b	Yes	b	c	b	c	c	c	b	c	b	Magur Mari	716
a	a	a	b	a	b	c	c	c	c	c	a	c	c	Dula Kakharia	717
a	a	a	c	a	b	b	b	c	c	c	b	c	b	No.1 Joypur	718
a	a	a	a	b	b	b	b	c	c	c	b	c	b	Karichuk	719
b	a	a	a	b	b	b	b	c	c	c	b	c	b	Hastinapur	720
b	b	Yes	a	Yes	b	Yes	b	c	b	b	a	Yes	b	Milan Pur	721
														Dapathar	722
a	b	Yes	c	a	b	c	b	c	c	c	b	c	b	No.2 Joypur	723
c	a	Yes	c	Yes	b	c	Yes	a	c	c	b	Yes	c	Zaglung Boro	724
a	a	Yes	c	Yes	b	c	b	c	c	c	b	c	b	Samkong Boro	725
c	c	Yes	c	Yes	c	c	c	c	c	c	b	Yes	c	Samkong Paguri	726
a	c	Yes	c	a	b	c	b	c	c	c	b	c	b	Samkong Namoni Pagro	727
a	c	a	c	a	b	c	b	c	c	c	b	c	b	Narayanpur Rava	728
a	Yes	Yes	c	Yes	b	Yes	b	c	c	c	b	Yes	b	Rangpuria	729
a	c	a	c	a	b	b	b	c	c	c	b	c	b	Hazong Gaon	730
c	c	Yes	c	a	b	b	b	c	c	c	b	Yes	c	Banto Gaon	731
c	a	Yes	c	a	b	b	b	c	c	c	b	c	b	Lamajan Mising	732
c	c	Yes	c	b	c	b	b	c	c	c	b	Yes	c	Nilakhia	733
c	c	Yes	Yes	b	c	b	c	c	c	c	b	Yes	c	Pakari	734
c	c	a	c	a	c	c	c	c	c	c	c	c	c	Lamajan Joypur	735
b	c	Yes	c	Yes	c	Yes	Yes	c	c	c	b	Yes	b	Simen Chapori Tinikunia	736
c	c	Yes	c	a	a	b	b	c	c	c	b	Yes	c	Apsara	737

Sr.No.	Name of village	Availability of electricity (Yes/No)				Land Use								
						Nearest Town		Area under different types of land use (in hectares rounded up to one decimal place)						
		Power Supply for Domestic Use (ED)	Power Supply for Agricultural Use (EAG)	Power Supply for Commercial Use (EC)	Power Supply for All Uses (EA)	Name	Distance range code i.e. a for < 5 Kms, b for 5-10 Kms and c for 10+ kms .	Forests	Area under Non-agricultural Uses	Barren and Un-cultivable land	Permanent Pastures and Other Grazing Lands	Land Under Miscellaneous Tree Crops etc.	Culturable Waste Land	
1	2	98	99	100	101	102	103	104	105	106	107	108	109	
706	Burimuri	No	No	No	No	SILAPATHAR	c	47.1	0	2.1	100	0	0	
707	Udai Pur	Yes	No	No	No	SILAPATHAR	c	47.1	0	2.1	0	0	0	
708	Balai Mara	Yes	No	No	No	SILAPATHAR	c	47.1	0	2.1	100	0	0	
709	Dheka Mising	Yes	No	No	No	SILAPATHAR	c	0	2	4	0	6	0	
710	Amlakhi Pait	Yes	No	No	No	SILAPATHAR	c	0	5	2	0	3	0	
711	Namkir Pathar No.1	No	No	No	No	SILAPATHAR	c	0	2	3	0	4	0	
712	Namkir Pathar	No	No	No	No	SILAPATHAR	c	0	2	21.2	0	18	7	
713	Naharani (No.3 Mahanpur)	No	No	No	No	SILAPATHAR	c	0	2	4	0	3	0	
714	Majgaon Kachari	No	No	No	No	SILAPATHAR	c	0	5.5	2.5	0	0	0	
715	Dekapam Naharani	Yes	No	No	No	SILAPATHAR	c	0	10.2	5	0	0	0	
716	Magur Mari	No	No	No	No	SILAPATHAR	c	54	5.5	2.3	0	0	0	
717	Dula Kakhararia	No	No	No	No	SILAPATHAR	c	0	6	0	4	0	0	
718	No.1 Joypur	Yes	No	No	No	SILAPATHAR	c	0	3	2	5	0	0	
719	Karichuk	No	No	No	No	SILAPATHAR	c	0	3	2	5	0	0	
720	Hastinapur	No	No	No	No	SILAPATHAR	c	0	6.5	3.5	0	0	0	
721	Milan Pur	No	No	No	No	PASIGHAT	c	0	2	2	0	10	0	
722	Dapathar					SILAPATHAR	c	0	3	2	4	0	6	
723	No.2 Joypur	No	No	No	No	SILAPATHAR	c	47.1	0	2.1	100	0	0	
724	Zaglung Boro	Yes	No	No	No	SILAPATHAR	c	0	3	2	0	0	0	
725	Samkong Boro	No	No	No	No			0	5	3	0	0	0	
726	Samkong Paguri	Yes	No	No	No	SILAPATHAR	c	0	0	21.2	0	0	0	
727	Samkong Namoni Pagro	Yes	No	No	No			0	3	0	0	3	0	
728	Narayanpur Rava	No	No	No	No	DHEMAJI	c	0	2	0	0	4	0	
729	Rangpuria	Yes	No	No	No	SILAPATHAR	c	57	5.5	2.5	0	0	0	
730	Hazong Gaon	No	No	No	No	SILAPATHAR	c	55	7.2	2.2	0	0	0	
731	Banto Gaon	No	No	No	No	SILAPATHAR	c	0	0	28.2	0	0	0	
732	Lamajan Mising	No	No	No	No	SILAPATHAR	c	0	5	2	10	3	0	
733	Nilakhia	No	No	No	No	SILAPATHAR	c	101.9	0	20.2	0	0	0	
734	Pakari	No	No	No	No	SILAPATHAR	c	87.2	20.1	20.1	0	0	0	
735	Lamajan Joypur	No	No	No	No	SILAPATHAR	c	0	0	0	0	14	0	
736	Simen Chapori Tinikunia	Yes	No	No	No	SILAPATHAR	c	0	0	15.1	0	0	0	
737	Apsara	Yes	No	No	No	SILAPATHAR	c	0	0	11.3	0	0	0	

Land Use					Land Use					Name of three most important commodities manufactured			Name of Village	Serial Number
Area under different types of land use (in hectares rounded up to one decimal place)					Area irrigated by source (in hectare).					First	Second	Third		
Fallow lands other than current fallows	Current Fallows	Net Area Sown	Total Irrigated Land Area	Total Un-irrigated Land Area	Canals (C)	Wells/Tube-wells(W/TW)	Tanks/Lakes(T/L)	Water Falls(WF)	Others(O)					
110	111	112	113	114	115	116	117	118	119	120	121	122	2	1
0	0	44	0	44	0	0	0	0	0				Burimuri	706
0	0	44	0	44	0	0	0	0	0				Udai Pur	707
0	0	44	0	44	0	0	0	0	0				Balai Mara	708
0	0	47	0	47	0	0	0	0	0				Dheka Mising	709
0	0	50	0	50	0	0	0	0	0				Amlakhi Pait	710
3	5	97	0	97	0	0	0	0	0				Namkir Pathar No.1	711
0	0	61.1	0	61.1	0	0	0	0	0				Namkir Pathar	712
2	2	80	0	80	0	0	0	0	0				Naharani (No.3 Mahanpur)	713
0	0	57	0	57	0	0	0	0	0				Majgaon Kachari	714
0	0	70.5	0	70.5	0	0	0	0	0				Dekapam Naharani	715
0	0	56	0	56	0	0	0	0	0				Magur Mari	716
0	0	60	0	60	0	0	0	0	0				Dula Kakharria	717
0	0	40	0	40	0	0	0	0	0				No.1 Joypur	718
0	0	40	0	40	0	0	0	0	0				Karichuk	719
0	0	98	0	98	0	0	0	0	0				Hastinapur	720
0	0	55	0	55	0	0	0	0	0				Milan Pur	721
0	0	49	0	49	0	0	0	0	0				Dapathar	722
0	0	44	0	44	0	0	0	0	0				No.2 Joypur	723
0	0	40	0	40	0	0	0	0	0				Zaglung Boro	724
0	0	57	0	57	0	0	0	0	0				Samkong Boro	725
0	0	60.1	0	60.1	0	0	0	0	0				Samkong Paguri	726
0	0	105	0	105	0	0	0	0	0				Samkong Namoni Pagro	727
0	0	90	0	90	0	0	0	0	0				Narayanpur Rava	728
0	0	57	0	57	0	0	0	0	0				Rangpuria	729
0	0	47	0	47	0	0	0	0	0				Hazong Gaon	730
0	0	103	0	103	0	0	0	0	0				Banto Gaon	731
0	0	44	0	44	0	0	0	0	0				Lamajan Mising	732
0	0	81.8	0	81.8	0	0	0	0	0				Nilakhia	733
0	0	67.1	0	67.1	0	0	0	0	0				Pakari	734
0	0	57.1	0	57.1	0	0	0	0	0				Lamajan Joypur	735
0	0	75.9	0	75.9	0	0	0	0	0				Simen Chapori Tinikunia	736
0	0	53.7	0	53.7	0	0	0	0	0				Apsara	737

Sr.No.	Name of village	Location code no.	Total area of the village (in hectares rounded up to one decimal place)	Total population (2011 census)	Number of households (2011 census)	Number of educational amenities available. (If not available in village, the distance range code viz; a for < 5 Kms, b for 5-10 kms, c for 10+ kms of nearest place where facility is available)									
						Pre-Primary school (PP)	Primary school (P)	Middle school (M)	Secondary School (S)	Senior Secondary school (SS)	Degree college of arts science & commerce (ASC)	Engineering college(EC)	Medical college (MC)	Management institute (MI)	
1	2	3	4	5	6	7	8	9	10	11	12	13	14	15	
738	Bilpar Namkir	289301	92.3	180	33	a	a	a	b	b	b	c	c	c	
739	Pakari Jalbhorla	289302	103.1	240	41	1	1	b	b	b	c	c	c	c	
740	Lamajan Bihia	289303	65	308	42	b	1	b	b	b	b	c	c	c	
741	Lamajan Majgaon	289304	150	347	61		1	b	b	c	c	c	c	c	
742	Bilpar Majgaon	289305	93.2	503	87	1	1		c	c	c	c	c	c	
743	Chenga Jan Koibortra	289306	55	558	75	a	1	a	b	c	c	c	c	c	
744	Lamajan Luguti	289307	91.1	201	32	1	2	a	c	c	c	c	c	c	
745	No.2 Narayanpur	289308	161.7	294	50	1	1	b	b	b	b	c	c	c	
746	Somkong Namkir	289309	52	235	38	1	b	b	b	b	b	c	c	c	
747	Somkong Dambug	289310	61.1	793	148	b	1	b	b	b	b	c	c	c	
748	Tadunia Mishing	289311	48.4	914	162		1	a	a	a	c	c	c	c	
749	Majgaon	289312	60	655	120	1	1	a	a	a	a	c	c	c	
750	No.3 Joypur	289313	92.2	197	39	a	1	b	b	c	b	c	c	c	
751	Compani	289314	61.2	322	48	c	1		b	c	c	c	c	c	
752	Rampur	289315	43	417	79	1	1	b	b	b	c	c	c	c	
753	Bijoypur	289316	21	438	75	1	1	a	a	a	c	c	c	c	
754	Jamzing N.C Rly. Stn.	289317	39	266	49	1	2	a	a	b	c	c	c	c	
755	Jamzing Gaon	289318	119	689	121	1	1	a	a	b	c	c	c	c	
756	No.1 Janji	289319	104	481	84	1	1	a	a	b	c	c	c	c	
757	No.2 Janji	289320	99	430	73	1	1	a	a	a	b	c	c	c	
758	Jamjing Pathar 1,2,3	289321	201	153	27	a	1	a	a	b	c	c	c	c	
759	Komanselek	289322	15	720	109	1	2	1	a	b	c	c	c	c	
760	Madhupur	289323	51	470	79	1	1	a	a	c	c	c	c	c	
761	Arun Chapori	289324	75	194	32	c	1		c	c	c	c	c	c	
762	Lala Chuk	289325	26	72	14	1	1	b	b	b	c	c	c	c	
763	Ulu Chapori	289326	114.2	688	111	1	1	c	1	c	c	c	c	c	
764	Round	289327	53	1050	162	1	2	2	a	b	c	c	c	c	
765	No.2 Nawkata	289328	26.4	255	45	1	1	b	b	b	c	c	c	c	
766	Missamara Annapur	289329	87.2	1971	271	1	2	2	1	b	b	c	c	c	
767	Kumolia	289330	75.2	509	81	1	1	c	c	c	c	c	c	c	
768	No.3 Nawkata	289331	65	316	53	1	1	b	b	b	c	c	c	c	
769	No.1 Nawkata	289332	9.6	208	40	1	1		b	b	c	c	c	c	

able within the for 5-10 Kms and c is given).					Number of Medical Amenities available. (If not available within the village , the distance range code viz; a for < 5 Kms, b for 5-10 Kms and c for 10+ kms of nearest place where facility is available is given).											Name of village	Sr.No.
Polytechnic (Pt)	Vocational training school /ITI	Non-formal training centre (NFTC)	Special school for disabled (SSD)	Others (specify)	Community health centre (CHC)	Primary health centre (PHC)	Primary health sub centre (PHS)	Maternity and child welfare centre (MCW)	T.B. clinic (TBC)	Hospital-allopathic (HA)	Hospital-alternative medicine (HO)	Dispensary (D)	Veterinary hospital (VH)	Mobile health clinic (MHC)	Family welfare centre (FWC)		
16	17	18	19	20	21	22	23	24	25	26	27	28	29	30	31	2	1
c	c	c	c		c	c	a	c	b	c	c	c	c	c	c	Bilpar Namkir	738
c	c	c	c		c	c	c	c	c	c	c		b		c	Pakari Jalbhoria	739
c	c	c	c		c	c	c	c	c	c	c	c	c	c	c	Lamajan Bihia	740
c	c	c	c		c	c	a	c	c	c	c	c	c	c	c	Lamajan Majgaon	741
c	c	c	c		c	c	c	c	c	c	c	c	c	c	c	Bilpar Majgaon	742
c	c	c	c		c	c	c	c	c	c	c		b		c	Chenga Jan Koibortra	743
c	c	c	c		c	c	c	c	c	c	c	c	b	c	c	Lamajan Luguti	744
c	c	c	c		c	c	c	c	c	c	c	c	a	c	c	No.2 Narayanpur	745
c	c	c	c		c	c	c	c	c	c	c	c	c	c	c	Somkong Namkir	746
c	c	c	c		c	c	a	c	c	c	c	c	c	c	c	Somkong Dambug	747
c	c	c	c		c	c	a	a	c	c	c		a		c	Tadunia Mishing	748
c	c	c	c		c	c	b	b	c	a	c	c	b	c	c	Majgaon	749
c	c	c	c		c	c	c	c		c	c	c		c	c	No.3 Joypur	750
c	c	c	c		c	c	a	c	a	c	c	c	a	c	c	Compani	751
c	c		c		c	c	b	b	b	c	c		b		c	Rampur	752
c	c		c		c	c	a	a	b	c	c		b		c	Bijoypur	753
c	c	1	c		c	a	1	a	a	a	a	c	a	c	a	Jamzing N.C Rly. Stn.	754
c	c		c		c	c	a	a	a	a	c	c	a		c	Jamzing Gaon	755
c	c	a	c		c	c	c	a	a	a	c	c	a	c		No.1 Janji	756
c	c	c	c		c	c	1	1	c	b	c	c	1	c	c	No.2 Janji	757
c	c	c	c		c	c	a	a	a	a	c	c	a		c	Jamjing Pathar 1,2,3	758
c	c		c		c	c	a	a	a	c	c		a		c	Komanselek	759
c	c	a	c		c	b	c	b	b	b	c	c	b	c		Madhupur	760
c	c	c	c		c	c	c	c	c	c	c	c	c	c	c	Arun Chapori	761
c	c	c			c	c	c	c	c	c	c	c	c	c	c	Lala Chuk	762
c	c	c	c		c	c	c	c	c	c	c	c	b	c	c	Ulu Chapori	763
					c	c	b	c	c	c	c	c	c	c	c	Round	764
c	c	c	c	c	b	b	b	b	a	b	c	b	c	c	c	No.2 Nawkata	765
c	c	c	c		c	c	b	c	b	c	c	c	b	c	c	Missamara Annapur	766
c	c	c	c		b	b	b	b	b	c	c	c	c	c	c	Kumolia	767
c	c	c	c	c	b	b	b	b	b	c	c	b	c	c	c	No.3 Nawkata	768
c	c	c	c		b	b	b	b	b	c	c	b	c	c	c	No.1 Nawkata	769

Sr.No.	Name of village	Number of Non-Government Medical Amenities available.							Availability of drinking water - Yes / No								Availability of toilet & others Yes / No			
		Charitable non Govt. hospital/Nursing home.	Medical practitioner with MBBS Degree	Medical practitioner with other degree	Medical practitioner with no degree	Traditional practitioner and faith healer .	Medicine Shop	Others	Tap water (Treated/Untreated)	Well water (Covered / Uncovered well)	Hand Pump	Tube wells / Bore well	Spring	River / Canal	Tank / Pond / Lake	Others	Community toilet including bath.	Community toilet excluding bath.	Rural sanitary mart or sanitary hardware outlet available near the village.	Community bio- gas or recycle of waste for productive use.
1	2	32	33	34	35	36	37	38	39	40	41	42	43	44	45	46	47	48	49	50
738	Bilpar Namkir	0	0	0	0	0	4	0	No	No	No	Yes	No	No	No	No	No	No	No	No
739	Pakari Jalbhoria	0	0	0	0	0	4	0	No	Yes	Yes	No	No	No	No	No	No	No	No	No
740	Lamajan Bihia	0	2	2	2	1	2	0	Yes	No	Yes	No	No	No	No	No	No	No	No	No
741	Lamajan Majgaon	0	2	2	2	1	2	0	Yes	Yes	Yes	No	No	No	No	No	No	No	No	No
742	Bilpar Majgaon	0	2	2	2	2	1	0	Yes	Yes	Yes	No	No	No	Yes	No	No	No	No	No
743	Chenga Jan Koibortra	0	2	2	2	2	2	0	No	Yes	Yes	No	No	No	No	No	No	No	No	No
744	Lamajan Luguti	0	0	0	0	0	1	0	No	Yes	Yes	No	No	No	No	No	No	No	No	No
745	No.2 Narayanpur	0	0	0	0	0	2	0	No	No	Yes	No	No	No	No	No	No	No	No	No
746	Somkong Namkir	0	0	0	0	0	0	0	No	No	Yes	No	No	No	No	No	No	No	No	No
747	Somkong Dambug	0	0	0	0	0	0	0	No	Yes	Yes	No	No	No	No	No	No	No	No	No
748	Tadunia Mishing	0	0	0	0	0	1	0	No	Yes	Yes	No	No	No	No	No	No	No	No	No
749	Majgaon	0	0	0	0	0	1	0	No	Yes	Yes	No	No	No	Yes	No	No	No	No	No
750	No.3 Joypur	1	0	0	0	0	2	0	No	No	Yes	No	No	No	No	No	No	No	No	No
751	Compani	0	0	0	0	0	0	0	No	Yes	Yes	No	No	No	No	No	No	No	No	No
752	Rampur	0	0	0	0	0	0	0	No	No	Yes	No	No	Yes	Yes	No	No	No	No	No
753	Bijoypur	0	0	0	0	0	0	0	No	No	Yes	No	No	Yes	No	No	No	No	No	No
754	Jamzing N.C Rly. Stn.	0	0	0	0	0	0	0	No	Yes	Yes	No	No	Yes	Yes	No	No	No	Yes	No
755	Jamzing Gaon	0	0	0	0	0	0	0	No	No	Yes	No	No	No	No	No	No	No	No	No
756	No.1 Janji	0	0	0	0	0	4	0	Yes	No	Yes	No	No	Yes	Yes	No	No	No	Yes	No
757	No.2 Janji	0	0	0	0	0	4	0	Yes	Yes	No	No	No	No	No	No	No	No	No	No
758	Jamjing Pathar 1,2,3	0	0	0	0	0	0	0	No	No	Yes	No	No	No	No	No	No	No	No	No
759	Komanselek	0	0	0	0	0	0	0	Yes	Yes	Yes	No	No	No	No	No	No	No	No	No
760	Madhupur	0	0	0	0	0	0	0	No	Yes	Yes	No	No	Yes	Yes	No	No	No	Yes	No
761	Arun Chapori	0	0	0	0	0	0	0	No	No	Yes	No	No	No	No	No	No	No	No	No
762	Lala Chuk	0	0	0	0	0	0	0	Yes	No	No	Yes	No	No	No	No	No	No	No	No
763	Ulu Chapori	0	2	2	2	2	2	2	No	No	Yes	No	No	No	No	No	No	No	No	No
764	Round	0	0	0	0	0	1	2	No	No	Yes	No	No	No	No	No	No	No	No	No
765	No.2 Nawkata	0	0	0	0	0	0	0	Yes	No	Yes	Yes	Yes	No	No	No	No	No	No	No
766	Missamara Annapur	0	0	0	0	0	1	0	Yes	Yes	Yes	No	No	No	No	No	No	No	No	No
767	Kumolia	0	0	0	0	0	0	0	No	No	Yes	Yes	Yes	No	No	No	No	No	No	No
768	No.3 Nawkata	0	0	0	0	0	0	0	No	No	Yes	Yes	No	No	No	No	No	No	No	No
769	No.1 Nawkata	0	0	0	0	0	0	0	No	No	No	Yes	Yes	No	No	No	No	No	No	No

Communication and transport facilities (If amenities available code -Yes is given except for Village Pin Code ,If not available within the village , the distance range code viz; a for < 5 Kms, b for 5-10 Kms and c for 10+ kms of nearest place where facility is available is given).																	Name of village	Sr.No.
Post office(PO)	Sub post office (SPO)	Post & Telegraph office (P&TO)	Village Pin Code	Telephones (Land lines)	Public call office (PCO)	Mobile phone coverage	Internet cafes/ Common service centre (CSC)	Private courier facility	Bus service (Public & Private)	Railway stations	Auto/Modified Autos	Taxis and Vans	Tractors	Cycle-pulled rickshaws(Manual & Machine driven)	Carts driven by animals	Sea /River ferry service		
51	52	53	54	55	56	57	58	59	60	61	62	63	64	65	66	67	2	
c	a	c	787061	a	a	c	c	c	a	c	a	Yes	Yes	c	b	c	Bilpar Namkir	738
c	b	c	787061	b	b	c	c	c	b	b	b	Yes	b	c	Yes	b	Pakari Jalbhoria	739
c	b	c	787060	c	c	c	c	b	b	c	b	b	b	b	Yes	b	Lamajan Bihia	740
c	b	c	787060	c	c	Yes	c	b	b	b	b	b	Yes	b	Yes	b	Lamajan Majgaon	741
c	c	c	787060	c	c	Yes	c	c	c	c	c	a	a	c	a	c	Bilpar Majgaon	742
c	b	c	787060	b	b	c	c	b	b	c	b	b	Yes	b	Yes	b	Chenga Jan Koibortra	743
c	c	c	787061	c	b	Yes	b	b	Yes	b	c	Yes	Yes	c	Yes	c	Lamajan Luguti	744
c	c	c		b	b	c	c	c	b	c	c	Yes	Yes	c	Yes	a	No.2 Narayanpur	745
c	c	c	787061	c	b	c	b	b	b	b	c	Yes	Yes	c	Yes	c	Somkong Namkir	746
c	c	b	787060	c	c	c	c	b	b	b	c	Yes	Yes	c	Yes	c	Somkong Dambug	747
c	b	c	787061	c	b	c	c	c	b	b	b	b	b	c	Yes	b	Tadunia Mishing	748
c	a	c	787061	c	a	Yes	c	c	Yes	a	Yes	Yes	a	c	c	c	Majgaon	749
c	c	c	787060	c	c	c	c	c	c	c	c	Yes	Yes	b	a	c	No.3 Joypur	750
c	c	c	787061	c	c	Yes	c	c	c	b	c	a	a	c	a	c	Compani	751
c	b	c	787061	c	b	c	c	c	b	c	b	b	b	b	b	c	Rampur	752
c	a	c	787061	c	a	c	c	c	a	b	c	a	a	a	a	c	Bijoypur	753
c	a	c	787061	c	a	Yes	c	c	Yes	a	b	Yes	Yes	c	Yes	c	Jamzing N.C Rly. Stn.	754
c	a	c	787061	c	a	Yes	c	c	Yes	a	a	a	c	c	a	c	Jamzing Gaon	755
c	a	c	787061	Yes	a	Yes	c	c	Yes	c	Yes	Yes	c	c	Yes	c	No.1 Janji	756
c	a	c	787061	a	a	Yes	c	c	Yes	a	Yes	Yes	c	c	Yes	c	No.2 Janji	757
c	a	c	787061	c	a	c	c	c	Yes	a	a	a	a	Yes	a	c	Jamjing Pathar 1,2,3	758
c	a	c	787061	c	a	Yes	c	c	Yes	a	a	a	Yes	Yes	a	c	Komanselek	759
c		c	787061	b	a	Yes	c	c	b	b	b	b	c	b	c	c	Madhupur	760
c	c	c	787061	c	c	c	c	c	b	c	c	a	a	c	a	c	Arun Chapori	761
c	c	c		c	c	c	c	c	Yes	c	c	a	a	c	a	Yes	Lala Chuk	762
c	c	c	787061	c	c	c	c	c	c	c	c	a	a	c	a	c	Ulu Chapori	763
c	c	c		c	c	Yes	c	a	a	b	Yes	a	a	a	Yes	c	Round	764
b	b	b		b	b	Yes	b	b	a	c	c	c	c	c	c	c	No.2 Nawkata	765
c	c	b	787061	c	a	Yes	c	c	Yes	c	c	Yes	Yes	c	a	c	Missamara Annapur	766
c	c	c		c	c	Yes	c	b	a	c	a	b	c	c	c	c	Kumolia	767
b	b	b		b	b	Yes	b	b	a	c	c	c	c	c	c	c	No.3 Nawkata	768
b	b	b		b	b	Yes	b	b	a	c	c	c	c	c	c	c	No.1 Nawkata	769

Sr.No.	Name of village	Village connected to highways,village roads, banks & credit societies (If amenities available code -Yes is given, If not available within the village , the distance range code viz; a for < 5 Kms, b for 5-10 Kms and c for 10+ kms of nearest place where facility is available is given).												Availability of miscellaneous facilities (If available the distance range code viz; a for < 5 kms, b for 5-10 kms and c for 10+ kms of nearest place where facility is available is given).			
		Connected to national highway(NH)	Connected to state highway(SH)	Connected to major district road (MDR)	Connected to others district road	Pucca roads	Kutchcha roads	Water bounded macadam(WBM) roads	Navigable waterway (river/canal)(NW)	Footpaths (FP)	Commercial & Co-operative Banks	ATM	Agricultural Credit Societies	Self-Help Group (SHG)	Public distribution system (PDS) shop	Mandis / Regular market	Weekly Haat
1	2	68	69	70	71	72	73	74	75	76	77	78	79	80	81	82	83
738	Bilpar Namkir	Yes	Yes	c	Yes	b	a	c	c	Yes	c	c	c	Yes	a	c	b
739	Pakari Jalbhorla	a	b	c	Yes	b	Yes	a	c	Yes	c	c	c	Yes	a	c	a
740	Lamajan Bihia	c	c	c	Yes	a	Yes	a	b	Yes	c	c	a	Yes	a	b	b
741	Lamajan Majgaon	b	b	b	Yes	b	Yes	a	Yes	Yes	c	c	a	a	a	b	b
742	Bilpar Majgaon	c	a	c	Yes	b	Yes	b	c	Yes	c	c	a	a	a	b	b
743	Chenga Jan Koibortra	b	b	b	Yes	a	Yes	b	b	Yes	c	c	c	Yes	a	c	b
744	Lamajan Luguti	Yes	b	c	Yes	b	Yes	a	c	Yes	c	c	c	a	a	a	a
745	No.2 Narayanpur	a	Yes	c	Yes	b	Yes	a	c	Yes	a	c	c	Yes	a	a	a
746	Somkong Namkir	b	a	b	Yes	a	Yes	a	c	Yes	a	c	c	a	a	a	a
747	Somkong Dambug	b	c	c	Yes	b	Yes	b	c	Yes	c	c	a	a	a	b	b
748	Tadunia Mishing	c	c	c	Yes	b	Yes	b	c	Yes	c	c	a	a	a	a	b
749	Majgaon	Yes	Yes	Yes	Yes	b	Yes	c	c	Yes	c	c	a	a	a	a	a
750	No.3 Joypur	c	c	c	Yes	c	b	c	b	Yes	c	c	a	a	a	b	b
751	Compani	c	c	c	Yes	c	Yes	c	c	Yes	b	c	a	a	a	a	b
752	Rampur	b	b	b	Yes	b	Yes	c	c	Yes	c	c	a	a	a	b	b
753	Bijoypur	a	a	a	Yes	b	Yes	c	c	Yes	c	c	b	a	a	b	b
754	Jamzing N.C Rly. Stn.	Yes	a	Yes	Yes	a	Yes	c	c	Yes	b	c	a	a	a	b	b
755	Jamzing Gaon	a	Yes	Yes	Yes	b	Yes	c	c	Yes	c	c	b	a	a	b	b
756	No.1 Janji	Yes	Yes	Yes	Yes	a	Yes	c	Yes	Yes	c	c	a	Yes	a	a	b
757	No.2 Janji	Yes	Yes	Yes	Yes	b	Yes	c	Yes	Yes	b	c	c	Yes	Yes	b	Yes
758	Jamjing Pathar 1,2,3	Yes	Yes	Yes	Yes	b	Yes	c	c	Yes	a	c	c	a	a	c	a
759	Komanselek	a	Yes	Yes	Yes	b	Yes	c	c	Yes	a	c	c	Yes	a	c	b
760	Madhupur	b	b	b	Yes	b	Yes	c	Yes	Yes	b	c	c	a	a	b	a
761	Arun Chapori	b	b	c	Yes	c	Yes	b	c	Yes	b	c	c	Yes	a	b	a
762	Lala Chuk	b	a	c	b	c	Yes	c	c	Yes	b	Yes	c	a	a	b	a
763	Ulu Chapori	c	b	c	Yes	c	Yes	c	b	Yes	c	c	a	a	a	a	b
764	Round	a	a	a	Yes	b	Yes	Yes	b	Yes	c	c	c	Yes	Yes	c	Yes
765	No.2 Nawkata	c	b	b	Yes	b	Yes	b	b	Yes	a	b	c	Yes	a	a	b
766	Missamara Annapur	a	c	c	Yes	Yes	Yes	Yes	c	Yes	b	c	a	Yes	a	a	b
767	Kumolia	c	c	c	Yes	b	Yes	c	c	Yes	a	c	c	a	a	a	a
768	No.3 Nawkata	c	b	b	Yes	b	Yes	b	b	Yes	b	b	c	a	a	b	b
769	No.1 Nawkata	c	c	c	Yes	a	Yes	b	b	Yes	b	b	c	Yes	a	b	b

ous facilities (If amenities available code -Yes is given, If not available within the village , z; a for < 5 Kms, b for 5-10 Kms and c for 10+ kms of nearest place where facility is

Agricultural marketing society	Integrated Child Development Scheme (Nutritional Centres)	Anganwadi Centre (Nutritional Centres)	Others (Nutritional Centres)	ASHA (Accredited Social Health Activist)	Community centre with/without TV	Sports Field,	Sports Club / Recreation Centre	Cinema / Video Hall	Public Library	Public Reading Room	Newspaper Supply	Assembly Polling station	Birth & Death Registration Office	Name of village	Sr.No.
84	85	86	87	88	89	90	91	92	93	94	95	96	97	2	1
c	c	a	c	a	c	c	c	c	c	c	c	c	c	Bilpar Namkir	738
c	c	Yes	c	a	c	c	c	c	c	c	b	c	c	Pakari Jalbhor	739
c	c	a	c	a	c	c	c	b	c	c	b	c	c	Lamajan Bihia	740
c	c	a	c	a	c	b	b	b	b	b	b	c	c	Lamajan Majgaon	741
c	c	a	c	Yes	c	c	c	c	c	c	b	c	c	Bilpar Majgaon	742
c	c	a	c	Yes	c	c	c	b	c	c	b	c	c	Chenga Jan Koibortra	743
c	c	Yes	c	a	c	b	b	c	c	c	Yes	Yes	b	Lamajan Luguti	744
c	c	c	c	a	c	b	b	c	c	c	a	Yes	c	No.2 Narayanpur	745
c	c	a	c	a	c	b	b	c	c	c	b	c	c	Somkong Namkir	746
c	c	a	b	Yes	c	Yes	b	c	c	c	b	Yes	c	Somkong Dambug	747
c	c	a	a	Yes	c	Yes	c	c	c	c	c	Yes	c	Tadunia Mishing	748
a	a	a	a	Yes	b	c	c	c	c	c	b	Yes	b	Majgaon	749
c	c	Yes	a	a	c	c	c	c	c	c	c	c	c	No.3 Joypur	750
c	c	a	a	a	c	c	c	c	c	c	c	c	c	Compani	751
c	c	a	a	a	c	a	c	c	c	c	b	c	b	Rampur	752
c	Yes	Yes	a	a	c	a	c	c	c	c	a	Yes	a	Bijoypur	753
c	Yes	Yes	a	a	c	a	a	c	a	a	a	c	a	Jamzing N.C Rly. Stn.	754
c	Yes	Yes	a	Yes	c	a	c	c	c	c	a	Yes	c	Jamzing Gaon	755
c	Yes	Yes	a	Yes	c	a	a	a	c	c	a	c	c	No.1 Janji	756
c	Yes	Yes	a	a	b	a	c	a	c	c	a	c	c	No.2 Janji	757
c	c	Yes	a	a	a	a	c	c	c	c	a	c	c	Jamjing Pathar 1,2,3	758
c	Yes	Yes	a	Yes	c	a	c	c	c	c	a	Yes	c	Komanselek	759
c	c	a	a	Yes	c	b	c	c	c	c	a	c	c	Madhupur	760
c	c	a	a	a	b	b	b	c	c	c	b	c	c	Arun Chapori	761
c	c	Yes	a	a	b	b	b	c	c	c	c	c	c	Lala Chuk	762
c	c	Yes	a	Yes	c	c	c	c	c	c	c	Yes	c	Ulu Chapori	763
c	Yes	Yes	a	Yes	c	Yes	c	b	c	c	a	Yes	c	Round	764
b	Yes	Yes	a	a	b	a	b	b	c	c	b	b	b	No.2 Nawkata	765
b	c	Yes	a	Yes	b	Yes	b	c	c	c	b	Yes	c	Missamara Annapur	766
c	Yes	Yes	a	Yes	c	a	c	c	c	c	c	c	a	Kumolia	767
b	b	a	a	a	b	a	b	c	c	c	a	b	b	No.3 Nawkata	768
b	Yes	a	a	a	b	a	b	c	c	c	a	b	b	No.1 Nawkata	769

Sr.No.	Name of village	Availability of electricity (Yes/No)				Land Use								
						Nearest Town		Area under different types of land use (in hectares rounded up to one decimal place)						
		Power Supply for Domestic Use (ED)	Power Supply for Agricultural Use (EAG)	Power Supply for Commercial Use (EC)	Power Supply for All Uses (EA)	Name	Distance range code i.e. a for < 5 Kms, b for 5-10 Kms and c for 10+ kms .	Forests	Area under Non-agricultural Uses	Barren and Un-cultivable land	Permanent Pastures and Other Grazing Lands	Land Under Miscellaneous Tree Crops etc.	Culturable Waste Land	
98	99	100	101	102	103	104	105	106	107	108	109			
738	Bilpar Namkir	No	No	No	No	SILAPATHAR	c	0	0	23.2	0	0	0	
739	Pakari Jalbhoria	No	No	No	No	SILAPATHAR	c	0	0	27	0	0	0	
740	Lamajan Bihia	No	No	No	No	SILAPATHAR	c	0	2	2	0	4	2	
741	Lamajan Majgaon	Yes	No	No	No	SILAPATHAR	c	75	2	2	0	4	3	
742	Bilpar Majgaon	Yes	No	No	No	SILAPATHAR	c	0	0	21.1	0	0	0	
743	Chenga Jan Koibortra	No	No	No	No	SILAPATHAR	c	0	2	2	0	7	0	
744	Lamajan Luguti	Yes	No	No	No			0	0	15.1	0	0	0	
745	No.2 Narayanpur	No	No	No	No	SILAPATHAR	c	71.2	19.3	19.3	0	0	0	
746	Somkong Namkir	No	No	No	No	SILAPATHAR	c	0	0	13	0	0	0	
747	Somkong Dambug	No	No	No	No	DHEMAJI	c	0	0	0	11	0	0	
748	Tadunia Mishing	No	No	No	No	SILAPATHAR	c	0	0	11.3	0	0	0	
749	Majgaon	Yes	No	No	No	SILAPATHAR	c	0	2	2	0	6	0	
750	No.3 Joypur	No	No	No	No	SILAPATHAR	c	0	0	17.2	0	0	0	
751	Compani	Yes	No	No	No	SILAPATHAR	c	0	13.1	0	0	0	0	
752	Rampur	No	No	No	No	SILAPATHAR	c	0	2	2	0	1	2	
753	Bijoypur	No	No	No	No	SILAPATHAR	c	0	2	2	0	1	0	
754	Jamzing N.C Rly. Stn.	Yes	No	No	No	SILAPATHAR	c	0	3	0	0	5	0	
755	Jamzing Gaon	Yes	No	No	No	SILAPATHAR	c	0	6	0	0	4	0	
756	No.1 Janji	Yes	No	No	No	SILAPATHAR	c	0	15	0	0	5	0	
757	No.2 Janji	Yes	No	No	No	SILAPATHAR	c	0	5	0	0	3	0	
758	Jamjing Pathar 1,2,3	No	No	No	No	SILAPATHAR	c	0	2	0	0	5	0	
759	Komanselek	Yes	No	No	No	SILAPATHAR	c	0	2	0	0	3	0	
760	Madhupur	Yes	No	No	No	SILAPATHAR	c	0	3	0	0	0	0	
761	Arun Chapori	No	No	No	No	SILAPATHAR	c	0	5	29	0	3	0	
762	Lala Chuk	No	No	No	No			0	5	0	0	21	0	
763	Ulu Chapori	No	No	No	No	SILAPATHAR	c	0	0	28.1	0	0	0	
764	Round	Yes	No	No	No			0	0	0	0	0	0	
765	No.2 Nawkata	Yes	No	No	No			0	9	0	0	0	17.5	
766	Missamara Annapur	Yes	No	No	No	SILAPATHAR	c	0	0	20.1	0	0	0	
767	Kumolia	Yes	No	No	No			0	25.5	0	0	0	49.7	
768	No.3 Nawkata	Yes	No	No	No			0	22	0	0	0	43	
769	No.1 Nawkata	Yes	No	No	No			0	0	0	0	0	9.6	

Land Use					Land Use					Name of three most important commodities manufactured			Name of Village	Serial Number
Area under different types of land use (in hectares rounded up to one decimal place)					Area irrigated by source (in hectare).					First	Second	Third		
Fallow lands other than current fallows	Current Fallows	Net Area Sown	Total Irrigated Land Area	Total Un-irrigated Land Area	Canals (C)	Wells/Tube-wells(W/TW)	Tanks/Lakes(T/L)	Water Falls(WF)	Others(O)					
110	111	112	113	114	115	116	117	118	119	120	121	122	2	1
0	0	69.1	0	69.1	0	0	0	0	0				Bilpar Namkir	738
0	0	76.1	0	76.1	0	0	0	0	0				Pakari Jalbhoria	739
4	3	48	0	48	0	0	0	0	0				Lamajan Bihia	740
5	4	55	0	55	0	0	0	0	0				Lamajan Majgaon	741
0	0	72.1	0	72.1	0	0	0	0	0				Bilpar Majgaon	742
0	0	44	0	44	0	0	0	0	0				Chenga Jan Koibortra	743
0	0	75.9	0	75.9	0	0	0	0	0				Lamajan Luguti	744
0	0	51.8	0	51.8	0	0	0	0	0				No.2 Narayanpur	745
0	0	39	0	39	0	0	0	0	0				Somkong Namkir	746
0	0	50.1	0	50.1	0	0	0	0	0				Somkong Dambug	747
0	0	37.1	0	37.1	0	0	0	0	0				Tadunia Mishing	748
0	0	50	0	50	0	0	0	0	0				Majgaon	749
0	0	75.2	0	75.2	0	0	0	0	0				No.3 Joypur	750
0	0	48.1	0	48.1	0	0	0	0	0				Compani	751
2	0	34	0	34	0	0	0	0	0				Rampur	752
0	0	16	0	16	0	0	0	0	0				Bijoypur	753
0	0	31	0	31	0	0	0	0	0				Jamzing N.C Rly. Stn.	754
0	0	109	0	109	0	0	0	0	0				Jamzing Gaon	755
0	0	84	0	84	0	0	0	0	0				No.1 Janji	756
0	0	91	0	91	0	0	0	0	0				No.2 Janji	757
0	0	194	0	194	0	0	0	0	0				Jamjing Pathar 1,2,3	758
0	0	10	0	10	0	0	0	0	0				Komanselek	759
0	0	48	0	48	0	0	0	0	0				Madhupur	760
0	0	38	0	38	0	0	0	0	0				Arun Chapori	761
0	0	0	0	0	0	0	0	0	0				Lala Chuk	762
0	0	86.1	0	86.1	0	0	0	0	0				Ulu Chapori	763
0	0	53	0	53	0	0	0	0	0				Round	764
0	0	0	0	0	0	0	0	0	0				No.2 Nawkata	765
0	0	67.1	0	67.1	0	0	0	0	0				Missamara Annapur	766
0	0	0	0	0	0	0	0	0	0				Kumolia	767
0	0	0	0	0	0	0	0	0	0				No.3 Nawkata	768
0	0	0	0	0	0	0	0	0	0				No.1 Nawkata	769

Sr.No.	Name of village	Location code no.	Total area of the village (in hectares rounded up to one decimal place)	Total population (2011 census)	Number of households (2011 census)	Number of educational amenities available. (If not available in the village, the distance range code viz; a for < 5 Kms, b for 5-10 kms, c for 10+ kms of nearest place where facility is available)									
						Pre-Primary school (PP)	Primary school (P)	Middle school (M)	Secondary School (S)	Senior Secondary school (SS)	Degree college of arts science & commerce (ASC)	Engineering college(EC)	Medical college (MC)	Management institute (MI)	
1	2	3	4	5	6	7	8	9	10	11	12	13	14	15	
770	No.1 Majulipur	289333	34	233	39		2	b	a	a	c	c	c	c	
771	No.1 Badalpur	289334	76	348	63	1	1	b	c	c	c	c	c	c	
772	Pakariguri	289335	27	286	46	1	1	b	c	c	c	c	c	c	
773	No.2 Uluwani	289336	98	436	76	1	1	a	c	c	c	c	c	c	
774	Uluwani Jaypur	289337	84	123	21	1	1	a	c	c	c	c	c	c	
775	Jamuguri	289338	170	424	68	1	1	a	c	c	c	c	c	c	
776	Burisutinalapara	289339	103	220	36	1	1	a	c	c	c	c	c	c	
777	No.1 Uluwani	289340	102	215	41	1	2		c	c	c	c	c	c	
778	No.2 Mahanpur	289341	92	253	50	1	1	a	a	b	c	c	c	c	
779	No.1 Mahanpur	289342	90	323	53	1	1		l	b	c	c	c	c	
780	Uluwani Maj Gaon	289343	101	176	29	a	1	a	c	c	c	c	c	c	
781	Uluwani Molan	289344	47	143	28	1	1	a	c	c	c	c	c	c	
782	No.2 Badalpur	289345	42	159	28	1	1	b	c	c	c	c	c	c	
783	Mulan Pathar	289346	29	12	2	1	1	a	c	c	c	c	c	c	
784	Bogoriguri Madhapur	289347	75	117	19	a	1	b	c	c	c	c	c	c	
785	No.3 Bogoriguri	289348	46	31	8	a	a	c	c	c	c	c	c	c	
786	Bogoriguri Madhyapur	289349	86	136	23	a	1	c	c	c	c	c	c	c	
787	No.2 Bogori Chapori	289350	127	518	93	1	1	l	c	c	c	c	c	c	
788	No.2 Mulan	289351	72	318	60	a	1	a	c	c	c	c	c	c	
789	Burisuti Pathar	289352	48	153	32	a	a	a	c	c	c	c	c	c	
790	Bisnupur	289353	67	131	26	1	1	b	c	c	c	c	c	c	
791	Burisuti Kachari	289354	70	169	25	a	a	a	b	c	c	c	c	c	
792	No.1 Bogori Chapori	289355	132	524	103	a	1	c	c	c	c	c	c	c	
793	Sialmari	289356	94	149	28	1	c	c	c	c	c	c	c	c	
794	Tipdali Burisuti	289357	34	142	27	a	1	c	c	c	c	c	c	c	
795	Komanselek	289358	99	331	56	1	1	l	l	b	b	c	c	c	
796	Lamba Chapori	289359	95	502	83	1	1	b	a	b	b	c	c	c	
797	Telam Mikir Basti	289360	24	297	48	1	1	b	b	c	c	c	c	c	
798	No.1 Telam	289361	183	592	118	1	1	a	a	b	c	c	c	c	
799	Telam Adi Gaon	289362	30	76	15		a	a	a	b	c	c	c	c	
800	Telam Nepali	289363	15	1518	295	1	1	a	a	b	b	c	c	c	
801	Telem Gumchuk	289364	309	910	172	1	1	l	l	b	c	c	c	c	

able within the for 5-10 Kms and c is given).					Number of Medical Amenities available. (If not available within the village , the distance range code viz; a for < 5 Kms, b for 5-10 Kms and c for 10+ kms of nearest place where facility is available is given).										Name of village	Sr.No.	
Polytechnic (Pt)	Vocational training school /ITI	Non-formal training centre (NFTC)	Special school for disabled (SSD)	Others (specify)	Community health centre (CHC)	Primary health centre (PHC)	Primary health sub centre (PHS)	Maternity and child welfare centre (MCW)	T.B. clinic (TBC)	Hospital-allopathic (HA)	Hospital-alternative medicine (HO)	Dispensary (D)	Veterinary hospital (VH)	Mobile health clinic (MHC)			Family welfare centre (FWC)
16	17	18	19	20	21	22	23	24	25	26	27	28	29	30	31	2	1
c	c	c			b	c	a	c	a	c	c	c	c	c	c	No.1 Majulipur	770
c	c		c		c	c	c	c	c	c	c		c		c	No.1 Badalpur	771
c	c		c		c	c	c	c	c	c	c		c		c	Pakariguri	772
c	c		c		c	c	c	c	c	c	c		c		c	No.2 Uluwani	773
c	c		c		c	c	c	c	c	c	c		c		c	Uluwani Jaypur	774
c	c		c		c	c	c	c	c	c	c		c		c	Jamuguri	775
c	c		c		c	c	c	c	c	c	c		c		c	Burisutinalapara	776
c	c		c		c	c	c	c	c	c	c		c		c	No.1 Uluwani	777
c	c		c		c	c	b	c	c	c	c		c		c	No.2 Mahanpur	778
c	c		c		c	c	b	c	c	c	c		c		c	No.1 Mahanpur	779
c	c		c		c	c	c	c	c	c	c		c		c	Uluwani Maj Gaon	780
c	c		c		c	c	c	c	c	c	c		c		c	Uluwani Molan	781
c	c		c		c	c	c	c	c	c	c		c		c	No.2 Badalpur	782
c	c		c		c	c	c	c	c	c	c		c		c	Mulan Pathar	783
c	c	1	c		c	c	c	c	c	c	c	c	c	c	c	Bogoriguri Madhapur	784
c	c	c	c		c	c	c	c	c	c	c	c	c	c	c	No.3 Bogoriguri	785
c	c	c	c		c	c	c	c	c	c	c	c	c	c	c	Bogoriguri Madhyapur	786
c	c	c	c		c	c	c	c	c	c	c	c	c	c	c	No.2 Bogori Chapori	787
c	c		c		c	c	c	c	c	c	c		c		c	No.2 Mulan	788
c	c		c		c	c	c	c	c	c	c		c		c	Burisuti Pathar	789
c	c		c		c	c	c	c	c	c	c	c			c	Bisnupur	790
c	c		c		c	c	b	c	c	c	b		b		c	Burisuti Kachari	791
c	c	c	c		c	c	c	c	c	c	c	c	c	c	c	No.1 Bogori Chapori	792
c	c	1	c		c	c	c	c	c	c	c	c	c	c	c	Sialmari	793
c	c		c		c	c	c	c	c	c	c	c	c	c	c	Tipdali Burisuti	794
c	c		c		c	c	a	a	a	c	c		a		c	Komanselek	795
					c	c	a	a	c	a		a	c			Lamba Chapori	796
c	c	c	c		c	a	c	a	a	a	a	c	a	c		Telam Mikir Basti	797
c	c		c		c	c	a	a	a	c	a		a		c	No.1 Telam	798
c	c				c	c	c	c	c	c	c	c	c	c	c	Telam Adi Gaon	799
c	c	2	c		c	c	a	a	a	c	b	c	b	c	c	Telam Nepali	800
c	c		c		c	1	a	a	a	c	a		a		c	Telem Gumchuk	801

Sr.No.	Name of village	Number of Non-Government Medical Amenities available.							Availability of drinking water - Yes / No								Availability of toilet & others Yes / No			
		Charitable non Govt. hospital/Nursing home.	Medical practitioner with MBBS Degree	Medical practitioner with other degree	Medical practitioner with no degree	Traditional practitioner and faith healer .	Medicine Shop	Others	Tap water (Treated/Untreated)	Well water (Covered / Uncovered well)	Hand Pump	Tube wells / Bore well	Spring	River / Canal	Tank / Pond / Lake	Others	Community toilet including bath.	Community toilet excluding bath.	Rural sanitary mart or sanitary hardware outlet available near the village.	Community bio- gas or recycle of waste for productive use.
1	2	32	33	34	35	36	37	38	39	40	41	42	43	44	45	46	47	48	49	50
770	No.1 Majulipur	0	0	0	0	0	0	0	No	Yes	Yes	Yes	No	No	No	No	No	No	No	No
771	No.1 Badalpur	0	0	0	0	0	0	0	No	No	Yes	No	No	Yes	No	No	No	No	No	No
772	Pakariguri	0	0	0	0	0	0	0	No	No	No	Yes	No	Yes	No	No	No	No	No	No
773	No.2 Uluwani	0	0	0	0	0	0	0	No	No	Yes	No	No	No	No	No	No	No	No	No
774	Uluwani Jaypur	0	0	0	0	0	0	0	No	No	Yes	No	No	No	No	No	No	No	No	No
775	Jamuguri	0	0	0	0	0	0	0	No	No	Yes	No	No	No	No	No	No	No	No	No
776	Burisutinalapara	0	0	0	0	0	0	0	No	No	Yes	No	No	No	No	No	No	No	No	No
777	No.1 Uluwani	0	0	0	0	0	0	0	No	Yes	Yes	No	No	No	No	No	No	No	No	No
778	No.2 Mahanpur	0	0	0	0	0	0	0	No	No	Yes	No	No	No	No	No	No	No	Yes	No
779	No.1 Mahanpur	0	0	0	0	0	0	0	No	No	No	Yes	No	No	No	No	No	No	No	No
780	Uluwani Maj Gaon	0	0	0	0	0	0	0	Yes	No	Yes	No	No	No	No	No	No	No	No	No
781	Uluwani Molan	0	0	0	0	0	0	0	No	No	Yes	No	No	No	No	No	No	No	No	No
782	No.2 Badalpur	0	0	0	0	0	0	0	Yes	No	No	Yes	No	Yes	Yes	No	No	No	No	No
783	Mulan Pathar	0	0	0	0	0	0	0	No	No	No	Yes	No	No	No	No	No	No	No	No
784	Bogoriguri Madhapur	0	2	2	2	1	2	2	No	No	No	Yes	No	Yes	No	No	No	No	No	No
785	No.3 Bogoriguri	0	0	0	0	0	0	0	No	No	Yes	No	No	Yes	No	No	No	No	No	No
786	Bogoriguri Madhyapur	0	0	0	0	0	0	0	No	No	Yes	No	No	Yes	No	No	No	No	No	No
787	No.2 Bogori Chapori	0	0	0	0	0	0	0	No	No	Yes	No	No	Yes	No	No	No	No	No	No
788	No.2 Mulan	0	0	0	0	0	0	0	No	No	Yes	No	No	No	No	No	No	No	No	No
789	Burisuti Pathar	0	0	0	0	0	0	0	No	No	Yes	No	Yes	No	Yes	No	No	No	No	No
790	Bisnupur	0	0	0	0	0	0	0	No	No	Yes	No	No	No	No	No	No	No	No	No
791	Burisuti Kachari	0	0	0	0	0	0	0	No	No	Yes	No	No	No	No	No	No	No	No	No
792	No.1 Bogori Chapori	0	0	0	0	1	1	0	Yes	No	Yes	No	No	Yes	No	No	No	No	No	No
793	Sialmari	0	2	2	2	1	2	0	No	No	Yes	No	No	Yes	No	No	No	No	No	No
794	Tipdali Burisuti	0	0	0	0	0	0	0	No	Yes	Yes	No	No	Yes	No	No	No	No	No	No
795	Komanselek	0	0	0	0	0	0	0	No	Yes	Yes	No	No	No	No	No	No	No	No	No
796	Lamba Chapori	0	0	0	0	0	0	0	No	No	No	Yes	No	No	Yes	No	No	No	No	No
797	Telam Mikir Basti	0	0	0	0	0	4	0	No	No	No	Yes	No	No	No	No	No	No	No	No
798	No.1 Telam	0	0	0	0	0	0	0	Yes	Yes	Yes	No	No	No	No	No	No	No	No	No
799	Telam Adi Gaon	0	0	0	0	0	0	0	Yes	No	No	No	No	No	No	No	No	No	No	No
800	Telam Nepali	0	0	0	0	0	1	0	Yes	Yes	Yes	No	No	Yes	No	No	No	No	No	No
801	Telem Gumchuk	0	0	0	0	0	1	0	No	Yes	Yes	No	No	No	No	No	No	No	No	No

Communication and transport facilities (If amenities available code -Yes is given except for Village Pin Code ,If not available within the village , the distance range code viz; a for < 5 Kms, b for 5-10 Kms and c for 10+ kms of nearest place where facility is available is given).																	Name of village	Sr.No.
Post office(PO)	Sub post office (SPO)	Post & Telegraph office (P&TO)	Village Pin Code	Telephones (Land lines)	Public call office (PCO)	Mobile phone coverage	Internet cafes/ Common service centre (CSC)	Private courier facility	Bus service (Public & Private)	Railway stations	Auto/Modified Autos	Taxis and Vans	Tractors	Cycle-pulled rickshaws(Manual & Machine driven)	Carts driven by animals	Sea /River ferry service		
51	52	53	54	55	56	57	58	59	60	61	62	63	64	65	66	67	2	
c	c	c		c	c	c	c	a	a	a	a	a	a	a	Yes	c	No.1 Majulipur	770
c	c	c	787060	c	c	Yes	c	c	Yes	c	c	c	c	c	c	c	No.1 Badalpur	771
c	c	c	787060	c	c	c	c	c	Yes	c	c	c	c	c	c	c	Pakariguri	772
c	c	c	787060	c	c	c	c	c	Yes	c	c	c	c	c	c	c	No.2 Uluwani	773
c	c	c	787060	c	c	c	c	c	c	c	c	c	c	Yes	c	c	Uluwani Jaypur	774
c	c	c	787060	c	c	c	c	c	Yes	c	c	c	c	c	c	c	Jamuguri	775
c	c	c	787060	c	c	c	c	c	c	c	c	c	c	c	c	c	Burisutinalapara	776
c	c	c	787060	c	c	c	c	c	Yes	c	c	c	c	c	c	c	No.1 Uluwani	777
c	b	c	787061	c	b	c	c	b	b	c	b	b	b	c	b	c	No.2 Mahanpur	778
c	b	c	787061	c	b	c	c	b	Yes	c	b	b	b	c	b	c	No.1 Mahanpur	779
c	c	c	787060	c	c	Yes	c	c	Yes	c	c	c	Yes	c	c	c	Uluwani Maj Gaon	780
c	c	c	787060	c	c	c	c	c	c	c	c	c	c	c	c	c	Uluwani Molan	781
c	c	c	787060	c	c	c	c	c	Yes	c	c	c	c	c	c	Yes	No.2 Badalpur	782
c	c	c	787060	c	c	c	c	c	Yes	c	c	c	c	c	c	c	Mulan Pathar	783
c	c	c		c	c	c	c	c	Yes	c	c	c	c	c	Yes	Yes	Bogoriguri Madhapur	784
c	c	c	787060	c	c	c	c	c	Yes	c	c	c	c	c	Yes	Yes	No.3 Bogoriguri	785
c	c	c	787060	c	c	c	c	c	Yes	c	c	c	c	c	Yes	Yes	Bogoriguri Madhyapur	786
c	c	c	787060	c	c	c	c	c	Yes	c	c	c	c	c	b	c	No.2 Bogori Chapori	787
c	c	c	787060	c	c	c	c	b	c	b	c	c	c	c	c	c	No.2 Mulan	788
c	c	c	787060	c	c	c	c	c	Yes	c	c	c	c	c	c	c	Burisuti Pathar	789
c	c	c	787060	c	c	c	c	c	c	c	c	c	c	c	c	c	Bisnupur	790
c	c	c	787060	c	c	c	c	c	Yes	c	c	c	c	c	c	c	Burisuti Kachari	791
c	c	c	787060	c	c	c	c	c	c	c	c	c	c	c	Yes	Yes	No.1 Bogori Chapori	792
c	c	c	787060	c	c	Yes	c	c	Yes	c	c	c	c	c	Yes	Yes	Sialmari	793
c	c	c	787060	c	c	Yes	c	c	Yes	c	c	c	c	c	Yes	c	Tipdali Burisuti	794
c	a	c	787061	c	c	Yes	c	b	Yes	c	Yes	Yes	c	c	Yes	c	Komanselek	795
c	b			b	b	c	c	c	Yes	b	b	b	c	c	a	c	Lamba Chapori	796
c	a	c	787061	a	a	Yes	c	c	Yes	a	b	Yes	c	c	Yes	c	Telam Mikir Basti	797
c	c	c	787061	a	a	Yes	c	c	Yes	Yes	Yes	Yes	Yes	Yes	Yes	c	No.1 Telam	798
c	c	c	787061	c	c	Yes	c	c	a	c	a	a	c	c	b	c	Telam Adi Gaon	799
c	c	c	787061	c	c	Yes	c	c	Yes	a	Yes	Yes	c	c	Yes	c	Telam Nepali	800
	a	c	787061	c	a	Yes	c	b	Yes	Yes	Yes	Yes	c	c	Yes	c	Telem Gumchuk	801

Sr.No.	Name of village	Village connected to highways,village roads, banks & credit societies (If amenities available code -Yes is given, If not available within the village , the distance range code viz; a for < 5 Kms, b for 5-10 Kms and c for 10+ kms of nearest place where facility is available is given).												Availability of miscellaneous facilities (If available the distance range code viz; a for < 5 kms, b for 5-10 kms and c for 10+ kms of nearest place where facility is available is given).			
		Connected to national highway(NH)	Connected to state highway(SH)	Connected to major district road (MDR)	Connected to others district road	Pucca roads	Kutchcha roads	Water bounded macadam(WBM) roads	Navigable waterway (river/canal)(NW)	Footpaths (FP)	Commercial & Co-operative Banks	ATM	Agricultural Credit Societies	Self-Help Group (SHG)	Public distribution system (PDS) shop	Mandis / Regular market	Weekly Haat
1	2	68	69	70	71	72	73	74	75	76	77	78	79	80	81	82	83
770	No.1 Majulipur	a	a	a	Yes	b	Yes	b	b	Yes	b	c	c	a	a	b	b
771	No.1 Badalpur	c	c	Yes	Yes	b	Yes	c	Yes	Yes	b	b	c	Yes	a	b	b
772	Pakariguri	c	c	Yes	Yes	b	Yes	c	c	Yes	b	c	c	Yes	a	b	b
773	No.2 Uluwani	c	c	Yes	Yes	b	Yes	c	c	Yes	b	c	c	a	a	b	b
774	Uluwani Jaypur	c	c	c	Yes	b	b	c	c	Yes	b	c	c	Yes	Yes	b	b
775	Jamuguri	c	c	Yes	Yes	b	Yes	b	c	Yes	b	c	c	Yes	a	b	b
776	Burisutinalapara	c	c	c	Yes	b	Yes	c	c	Yes	b	c	c	Yes	a	b	b
777	No.1 Uluwani	b	b	Yes	Yes	b	Yes	c	c	Yes	a	c	c	a	a	a	a
778	No.2 Mahanpur	b	b	b	Yes	b	Yes	b	c	Yes	a	c	a	a	a	a	a
779	No.1 Mahanpur	b	b	Yes	Yes	b	Yes	b	c	Yes	a	c	c	Yes	Yes	a	Yes
780	Uluwani Maj Gaon	c	c	Yes	Yes	b	b	c	c	Yes	a	c	c	Yes	Yes	a	Yes
781	Uluwani Molan	c	c	a	Yes	b	c	c	c	Yes	a	c	c	a	a	a	a
782	No.2 Badalpur	c	c	Yes	Yes	b	Yes	c	Yes	Yes	a	b	c	Yes	a	a	a
783	Mulan Pathar	c	c	Yes	c	b	b	c	c	Yes	a	c	c	Yes	a	a	a
784	Bogoriguri Madhapur	c	c	Yes	Yes	b	Yes	c	b	Yes	a	c	c	Yes	a	a	a
785	No.3 Bogoriguri	c	a	Yes	c	b	Yes	c	Yes	Yes	b	c	c	a	a	b	b
786	Bogoriguri Madhyapur	c	a	Yes	Yes	b	Yes	c	Yes	Yes	a	c	c	a	a	a	a
787	No.2 Bogori Chapori	c	a	Yes	Yes	a	Yes	c	b	Yes	b	c	c	a	a	b	b
788	No.2 Mulan	c	c	c	Yes	b	Yes	c	c	Yes	b	c	c	Yes	a	b	b
789	Burisuti Pathar	c	c	Yes	Yes	b	b	c	c	Yes	b	c	c	a	a	b	b
790	Bisnupur	c	c	c	Yes	b	b	b	c	Yes	a	c	c	Yes	a	a	b
791	Burisuti Kachari	b	b	Yes	Yes	b	b	b	c	Yes	a	c	c	Yes	a	a	c
792	No.1 Bogori Chapori	c	b	c	Yes	b	Yes	c	Yes	Yes	b	c	c	Yes	a	c	b
793	Sialmari	c	a	Yes	Yes	b	Yes	c	b	Yes	b	c	c	Yes	Yes	c	Yes
794	Tipdali Burisuti	c	b	Yes	Yes	b	Yes	c	b	Yes	a	c	c	Yes	Yes	a	Yes
795	Komanselek	Yes	Yes	Yes	Yes	b	Yes	c	c	Yes	b	c	b	a	a	c	a
796	Lamba Chapori	Yes	Yes	Yes	Yes	b	Yes	c	c	Yes	a	c	c	a	a	c	a
797	Telam Mikir Basti	a	Yes	Yes	Yes	b	Yes	c	Yes	Yes	b	c	b	a	a	b	b
798	No.1 Telam	Yes	Yes	Yes	Yes	b	Yes	c	c	Yes	c	c	c	a	a	c	c
799	Telam Adi Gaon	a	a	a	a	b	Yes	c	c	Yes	b	c	b	Yes	Yes	b	Yes
800	Telam Nepali	Yes	Yes	Yes	Yes	Yes	Yes	Yes	c	Yes	b	c	b	Yes	Yes	b	Yes
801	Telem Gumchuk	Yes	Yes	Yes	Yes	b	Yes	a	c	Yes	b	c	b	Yes	a	b	a

ous facilities (If amenities available code -Yes is given, If not available within the village , z; a for < 5 Kms, b for 5-10 Kms and c for 10+ kms of nearest place where facility is

Agricultural marketing society	Integrated Child Development Scheme (Nutritional Centres)	Anganwadi Centre (Nutritional Centres)	Others (Nutritional Centres)	ASHA (Accredited Social Health Activist)	Community centre with/without TV	Sports Field,	Sports Club / Recreation Centre	Cinema / Video Hall	Public Library	Public Reading Room	Newspaper Supply	Assembly Polling station	Birth & Death Registration Office	Name of village	Sr.No.
84	85	86	87	88	89	90	91	92	93	94	95	96	97	2	1
c	c	Yes	a	a	c	c	a	c	c	c	a	c	c	No.1 Majulipur	770
c	Yes	Yes	a	a	c	b	c	c	c	c	c	Yes	c	No.1 Badalpur	771
c	c	a	a	a	c	a	c	c	c	c	c	c	c	Pakariguri	772
c	Yes	Yes	a	a	c	a	c	c	c	c	c	Yes	c	No.2 Uluwani	773
c	c	a	a	a	c	a	c	c	c	c	c	c	c	Uluwani Jaypur	774
c	c	Yes	a	a	c	a	c	c	c	c	c	c	c	Jamuguri	775
c	c	a	a	a	c	a	c	c	c	c	c	c	c	Burisutinalapara	776
c	Yes	Yes	a	a	c	a	c	c	c	c	b	Yes	c	No.1 Uluwani	777
c	c	a	a	a	c	a	c	c	c	c	b	c	b	No.2 Mahanpur	778
c	c	a	a	a	c	a	c	c	c	c	b	c	b	No.1 Mahanpur	779
c	c	Yes	a	a	c	a	c	c	c	c	c	c	c	Uluwani Maj Gaon	780
c	c	a	a	a	c	a	c	c	c	c	c	c	c	Uluwani Molan	781
c	c	a	a	a	c	b	c	c	c	c	c	c	c	No.2 Badalpur	782
c	c	a	a	a	c	a	c	c	c	c	c	c	c	Mulan Pathar	783
c	c	Yes	a	a	c	a	c	c	c	c	c	c	c	Bogoriguri Madhapur	784
c	c	c	a	a	c	a	c	c	c	c	c	c	c	No.3 Bogoriguri	785
c	c	a	a	a	c	a	c	c	c	c	c	c	c	Bogoriguri Madhyapur	786
c	Yes	Yes	a	Yes	c	a	c	c	c	c	c	c	c	No.2 Bogori Chapori	787
c	c	Yes	a	a	c	a	c	c	c	c	c	c	c	No.2 Mulan	788
c	c	a	a	a	c	a	c	c	c	c	c	c	c	Burisuti Pathar	789
c	c	a	a	a	c	a	c	c	c	c	c	c	c	Bisnupur	790
c	c	a	a	a	c	a	c	c	c	c	b	c	c	Burisuti Kachari	791
c	c	c	a	Yes	c	a	c	c	c	c	c	c	c	No.1 Bogori Chapori	792
c	c	c	a	a	c	a	c	c	c	c	c	c	c	Sialmari	793
c	c	Yes	a	a	c	a	c	c	c	c	c	c	c	Tipdali Burisuti	794
c	Yes	Yes	a	a	c	a	c	c	c	c	a	Yes	c	Komanselek	795
c	c	c	a	Yes	b	a	a	c	c	c	b	c	b	Lamba Chapori	796
c	c	Yes	a	a	c	a	c	c	c	c	a	c	c	Telam Mikir Basti	797
c	c	b	a	Yes	c	a	c	c	c	c	Yes	c	c	No.1 Telam	798
c	c	a	a	a	c	a	c	c	c	c	a	c	c	Telam Adi Gaon	799
c	Yes	Yes	a	Yes	c	Yes	c	c	c	c	a	Yes	c	Telam Nepali	800
c	Yes	Yes	a	Yes	c	Yes	c	c	c	c	a	Yes	c	Telem Gumchuk	801

Sr.No.	Name of village	Availability of electricity (Yes/No)				Land Use								
						Nearest Town		Area under different types of land use (in hectares rounded up to one decimal place)						
		Power Supply for Domestic Use (ED)	Power Supply for Agricultural Use (EAG)	Power Supply for Commercial Use (EC)	Power Supply for All Uses (EA)	Name	Distance range code i.e. a for < 5 Kms, b for 5-10 Kms and c for 10+ kms .	Forests	Area under Non-agricultural Uses	Barren and Un-cultivable land	Permanent Pastures and Other Grazing Lands	Land Under Miscellaneous Tree Crops etc.	Culturable Waste Land	
98	99	100	101	102	103	104	105	106	107	108	109			
770	No.1 Majulipur	No	No	No	No			0	2	0	0	2	0	
771	No.1 Badalpur	Yes	No	No	No	SILAPATHAR	c	0	2	3	3	1	2	
772	Pakariguri	No	No	No	No	SILAPATHAR	c	0	1	0	0	1	0	
773	No.2 Uluwani	No	No	No	No	SILAPATHAR	c	0	2	5	0	4	1	
774	Uluwani Jaypur	No	No	No	No	SILAPATHAR	c	0	2	3	0	1	1	
775	Jamuguri	No	No	No	No	SILAPATHAR	c	0	2	3	0	3	4	
776	Burisutinalapara	No	No	No	No	SILAPATHAR	c	0	2	1	0	0	0	
777	No.1 Uluwani	No	No	No	No	SILAPATHAR	c	0	1	4	0	2	0	
778	No.2 Mahanpur	No	No	No	No	SILAPATHAR	c	0	2	5	0	2	3	
779	No.1 Mahanpur	No	No	No	No	SILAPATHAR	c	0	2	3	0	5	0	
780	Uluwani Maj Gaon	Yes	No	No	No	SILAPATHAR	c	0	2	3	0	1	0	
781	Uluwani Molan	No	No	No	No	SILAPATHAR	c	0	2	2	0	1	3	
782	No.2 Badalpur	No	No	No	No	SILAPATHAR	c	0	1	1	2	2	1	
783	Mulan Pathar	No	No	No	No	SILAPATHAR	c	0	2	2	0	1	0	
784	Bogoriguri Madhapur	No	No	No	No	PASIGHAT	c	0	2	1	0	1	0	
785	No.3 Bogoriguri	No	No	No	No	PASIGHAT	c	0	2	1	0	0	2	
786	Bogoriguri Madhyapur	No	No	No	No	PASIGHAT	c	0	2	1	0	0	3	
787	No.2 Bogori Chapori	No	No	No	No	PASIGHAT	c	0	3	2	0	0	5	
788	No.2 Mulan	No	No	No	No	SILAPATHAR	c	0	2	2	1	2	1	
789	Burisuti Pathar	No	No	No	No	SILAPATHAR	c	0	1	2	0	1	0	
790	Bisnupur	No	No	No	No	SILAPATHAR	c	0	2	2	1	1	1	
791	Burisuti Kachari	No	No	No	No	SILAPATHAR	c	0	2	3	1	4	0	
792	No.1 Bogori Chapori	Yes	No	No	No	PASIGHAT	c	0	2	0	2	5	0	
793	Sialmari	Yes	No	No	No	PASIGHAT	c	0	2	1	0	0	2	
794	Tipdali Burisuti	Yes	No	No	No	PASIGHAT	c	0	2	2	0	0	0	
795	Komanselek	Yes	No	No	No	SILAPATHAR	c	0	60	0	0	3	26	
796	Lamba Chapori	No	No	No	No			0	0	0	0	0	0	
797	Telam Mikir Basti	Yes	No	No	No	SILAPATHAR	c	0	9	0	0	3	0	
798	No.1 Telam	Yes	No	No	No	SILAPATHAR	c	0	12	0	19	0	0	
799	Telam Adi Gaon	Yes	No	No	No	SILAPATHAR	c	0	3	0	0	4	0	
800	Telam Nepali	Yes	No	No	No	SILAPATHAR	c	0	2	0	0	3	0	
801	Telem Gumchuk	Yes	No	No	No	SILAPATHAR	c	0	10	4	0	9	0	

Land Use					Land Use					Name of three most important commodities manufactured			Name of Village	Serial Number
Area under different types of land use (in hectares rounded up to one decimal place)					Area irrigated by source (in hectare).					First	Second	Third		
Fallow lands other than current fallows	Current Fallows	Net Area Sown	Total Irrigated Land Area	Total Un-irrigated Land Area	Canals (C)	Wells/Tube-wells(W/TW)	Tanks/Lakes(T/L)	Water Falls(WF)	Others(O)					
110	111	112	113	114	115	116	117	118	119	120	121	122	2	1
0	0	30	0	30	0	0	0	0	0				No.1 Majulipur	770
3	2	60	0	60	0	0	0	0	0				No.1 Badalpur	771
0	0	25	0	25	0	0	0	0	0				Pakariguri	772
0	0	86	0	86	0	0	0	0	0				No.2 Uluwani	773
4	3	70	0	70	0	0	0	0	0				Uluwani Jaypur	774
6	3	149	0	149	0	0	0	0	0				Jamuguri	775
0	0	100	0	100	0	0	0	0	0				Burisutinalapara	776
0	3	92	0	92	0	0	0	0	0				No.1 Uluwani	777
0	0	80	0	80	0	0	0	0	0				No.2 Mahanpur	778
6	4	70	0	70	0	0	0	0	0				No.1 Mahanpur	779
0	0	95	0	95	0	0	0	0	0				Uluwani Maj Gaon	780
0	0	39	0	39	0	0	0	0	0				Uluwani Molan	781
0	0	35	0	35	0	0	0	0	0				No.2 Badalpur	782
0	0	24	0	24	0	0	0	0	0				Mulan Pathar	783
0	0	71	0	71	0	0	0	0	0				Bogoriguri Madhapur	784
0	0	41	0	41	0	0	0	0	0				No.3 Bogoriguri	785
0	0	80	0	80	0	0	0	0	0				Bogoriguri Madhyapur	786
0	0	117	0	117	0	0	0	0	0				No.2 Bogori Chapori	787
2	2	60	0	60	0	0	0	0	0				No.2 Mulan	788
0	0	44	0	44	0	0	0	0	0				Burisuti Pathar	789
0	0	60	0	60	0	0	0	0	0				Bisnupur	790
0	0	60	0	60	0	0	0	0	0				Burisuti Kachari	791
0	1	122	0	122	0	0	0	0	0				No.1 Bogori Chapori	792
0	0	89	0	89	0	0	0	0	0				Sialmari	793
0	0	30	0	30	0	0	0	0	0				Tipdali Burisuti	794
0	0	10	0	10	0	0	0	0	0				Komanselek	795
0	0	95	0	95	0	0	0	0	0				Lamba Chapori	796
0	0	12	0	12	0	0	0	0	0				Telam Mikir Basti	797
0	0	152	0	152	0	0	0	0	0				No.1 Telam	798
0	0	23	0	23	0	0	0	0	0				Telam Adi Gaon	799
0	0	10	0	10	0	0	0	0	0				Telam Nepali	800
0	0	286	0	286	0	0	0	0	0				Telem Gumchuk	801

Sr.No.	Name of village	Location code no.	Total area of the village (in hectares rounded up to one decimal place)	Total population (2011 census)	Number of households (2011 census)	Number of educational amenities available. (If not available in the village, the distance range code viz; a for < 5 Kms, b for 5-10 kms, c for 10+ kms of nearest place where facility is available)									
						Pre-Primary school (PP)	Primary school (P)	Middle school (M)	Secondary School (S)	Senior Secondary school (SS)	Degree college of arts science & commerce (ASC)	Engineering college(EC)	Medical college (MC)	Management institute (MI)	
1	2	3	4	5	6	7	8	9	10	11	12	13	14	15	
802	Telem Lakhipur	289365	20	486	76	1	2		a	b	c	c	c	c	
803	Nogaya Kachari	289366	65	212	39		1	a	a	c	c	c	c	c	
804	Karaibari	289367	86.2	648	112		1	b	a	b	c	c	c	c	
805	Telem Pathar	289368	43	283	51	a	a	a	a	b	c	c	c	c	
806	Telem Ukha Chapori	289369	15	122	22	1	1	a	b	c	c	c	c	c	
807	No.2 Telem	289370	167	530	108	1	1	1	1	1	c	c	c	c	
808	Siker Chapori	289371	30	168	26	1	1	a	b	c	c	c	c	c	
809	Siker Selek	289372	29	143	25	1	2		b	c	c	c	c	c	
810	Bikrompur	289373	95	501	95	a	1	c	c	c	c	c	c	c	
811	No.3 Karna Pur	289374	44	43	8	a	a	c	c	c	c	c	c	c	
812	No.2 Karna Pur	289375	95	255	52	1	1	1	c	c	c	c	c	c	
813	Mechaki Chapori	289376	43	2166	358	1	2	c	c	c	c	c	c	c	
814	No.1 Karna Pur	289377	86	493	92	1	1	1	c	c	c	c	c	c	
815	Borong Pipolguri	289378	38	400	68	a	1	c	c	c	c	c	c	c	
816	Borong Telijan	289379	35	340	53	a	2	1	c	c	c	c	c	c	
817	Borong Krishna Pur (Mising)	289380	240	147	27	a	a	c	c	c	c	c	c	c	
818	Borong Krishnapur Kachari	289381	244	61	12	a	1	c	c	c	c	c	c	c	
819	Borong Charaibari	289382	65	236	31	1	1	c	c	c	c	c	c	c	
820	Muktiar	289383	75	585	98	a	1	a	a	c	c	c	c	c	
821	Madhyapur	289384	32	125	19	a	1	c	c	c	c	c	c	c	
822	Borong Arasuti	289385	73	123	23	a	2	c	c	c	c	c	c	c	
823	Borong Tinisti	289386	98	65	10	a	1	c	c	c	c	c	c	c	
824	Borong Muktiar	289387	38	126	20	a	1	c	c	c	c	c	c	c	
825	Luhitpuria No.2	289388	79	202	36	1	2		b	c	c	c	c	c	
826	Ujani Missamara	289389	67	187	31	2	1	b	b	c	c	c	c	c	
827	Dikhari Kachari	289390	79.3	305	57		1	a	a	c	c	c	c	c	
828	No.5 Ramdhan	289391	160	248	44	a	1	a	a	c	c	c	c	c	
829	No.3 Dikhari	289392	46	218	39		1	a		b	c	c	c	c	
830	Dikhari	289393	91	1053	171	1	1	2	1	c	c	c	c	c	
831	Badhuwa Chuk	289394	53	149	21	a	1	a	a	b	c	c	c	c	
832	Kemere	289395	135	362	57	1	1	a	b	b	c	c	c	c	
833	No.2 Bordondi	289396	231	179	40	1	2		1	c	c	c	c	c	

able within the for 5-10 Kms and c is given).					Number of Medical Amenities available. (If not available within the village , the distance range code viz; a for < 5 Kms, b for 5-10 Kms and c for 10+ kms of nearest place where facility is available is given).											Name of village	Sr.No.
Polytechnic (Pt)	Vocational training school /ITI	Non-formal training centre (NFTC)	Special school for disabled (SSD)	Others (specify)	Community health centre (CHC)	Primary health centre (PHC)	Primary health sub centre (PHS)	Maternity and child welfare centre (MCW)	T.B. clinic (TBC)	Hospital-allopathic (HA)	Hospital-alternative medicine (HO)	Dispensary (D)	Veterinary hospital (VH)	Mobile health clinic (MHC)	Family welfare centre (FWC)		
16	17	18	19	20	21	22	23	24	25	26	27	28	29	30	31	2	1
c	c		c		c	c	a	a	a	c	a		a		c	Telem Lakhipur	802
c	c	c	c		c	c	a	c	c	c	c	c	c	c	c	Nogaya Kachari	803
					b											Karaibari	804
c	c		c		c	c	a	a	a	c	a		a		c	Telem Pathar	805
c	c	c	c		c	c	a	a	c	c	c	c	a	c		Telem Ukha Chapori	806
c	c	c	c		c	l	c	l	l	b	c	c	a	c	c	No.2 Telem	807
c	c	c	c		c	a	c	a	a	a	c	c	a	c	c	Siker Chapori	808
c	c	c	c		c	c	a	c	c	c	c	c	a	c	a	Siker Selek	809
c	c	c	c		c	c	c	c	c	c	c	c	c	c	c	Bikrompur	810
c	c		c		c	c	c	c	c	c	c	c	c	c	c	No.3 Karna Pur	811
c	c	c	c		c	c	c	c	c	c	c	c	c	c	c	No.2 Karna Pur	812
c	c	c	c		c	c	c	c	c	c	c	c	c	c	c	Mechaki Chapori	813
c	c		c		c	c	c	c	c	c	c	c	c	c	c	No.1 Karna Pur	814
c	c	c	c		c	c	c	c	c	c	c	c	c	c	c	Borong Pipolguri	815
c	c	c	c		c	c	c	c	c	c	c	c	c	c	c	Borong Telijan	816
c	c	c	c		c	c	c	c	c	c	c	c	c	c	c	Borong Krishna Pur (Mising)	817
c	c	c	c		c	c	c	c	c	c	c	c	c	c	c	Borong Krishnapur Kachari	818
c	c	c	c		c	c	c	c	c	c	c	c	c	c	c	Borong Charaibari	819
c	c	c	c		c	c	a	c		c	c	c	c	c	c	Muktiar	820
c	c	c	c		c	c	c	c	c	c	c	c	c	c	c	Madhyapur	821
c	c		c		c	c	c	c	c	c	c	c	c	c	c	Borong Arasuti	822
c	c	c	c		c	c	c	c	c	c	c	c	c	c	c	Borong Tinisti	823
c	c		c		c	c	c	c	c	c	c	c	c	c	c	Borong Muktiar	824
c	c	c	c		c	c	c	b	b	b	c	c	b	c	c	Luhitpuria No.2	825
c	c	c	c		c	b	c	b	b	b	c	c	b	c	c	Ujani Missamara	826
					c		a									Dikhari Kachari	827
					c	l	a									No.5 Ramdhan	828
c	b		c		c	c	c									No.3 Dikhari	829
c	c		c		l	l	l									Dikhari	830
c	c		c		c	c	c	c	c	c	c	c	c	c	c	Badhuwa Chuk	831
c	c		c		c	c	b	b	b	c	b		b		c	Kemere	832
c	c	c	c		c	a	c	a	a	a	c	c	a	c	c	No.2 Bordondi	833

Sr.No.	Name of village	Number of Non-Government Medical Amenities available.							Availability of drinking water - Yes / No								Availability of toilet & others Yes / No			
		Charitable non Govt. hospital/Nursing home.	Medical practitioner with MBBS Degree	Medical practitioner with other degree	Medical practitioner with no degree	Traditional practitioner and faith healer .	Medicine Shop	Others	Tap water (Treated/Untreated)	Well water (Covered / Uncovered well)	Hand Pump	Tube wells / Bore well	Spring	River / Canal	Tank / Pond / Lake	Others	Community toilet including bath.	Community toilet excluding bath.	Rural sanitary mart or sanitary hardware outlet available near the village.	Community bio- gas or recycle of waste for productive use.
1	2	32	33	34	35	36	37	38	39	40	41	42	43	44	45	46	47	48	49	50
802	Telem Lakhipur	0	0	0	0	0	0	0	No	Yes	No	Yes	No	No	No	No	No	No	No	No
803	Nogaya Kachari	0	2	2	2	1	2	0	No	No	Yes	Yes	No	No	No	No	No	No	No	No
804	Karaibari	0	0	0	0	0	0	0	No	No	Yes	Yes	No	No	No	No	No	No	No	No
805	Telem Pathar	0	0	0	0	0	0	0	No	No	No	Yes	No	No	No	No	No	No	No	No
806	Telem Ukha Chapori	0	0	0	0	0	4	0	No	No	Yes	No	No	No	No	No	No	No	No	No
807	No.2 Telem	0	0	0	0	0	1	0	No	Yes	Yes	No	No	No	No	No	No	No	No	No
808	Siker Chapori	0	0	0	0	0	1	0	No	No	Yes	No	No	No	No	No	No	No	No	No
809	Siker Selek	0	0	0	0	0	4	0	No	Yes	Yes	No	No	Yes	No	No	No	No	No	No
810	Bikrompur	0	0	0	0	1	1	0	No	Yes	No	Yes	No	Yes	Yes	No	No	No	No	No
811	No.3 Karna Pur	0	0	0	0	0	0	0	No	No	Yes	No	No	Yes	No	No	No	No	No	No
812	No.2 Karna Pur	0	0	0	0	1	1	0	No	No	Yes	No	No	Yes	No	No	No	No	No	No
813	Mechaki Chapori	0	2	2	2	2	2	2	Yes	Yes	Yes	No	No	No	No	No	No	No	No	No
814	No.1 Karna Pur	0	2	2	2	1	2	0	No	Yes	Yes	No	No	Yes	No	No	No	No	No	No
815	Borong Pipolguri	0	2	2	2	1	2	0	No	No	Yes	No	No	Yes	No	No	No	No	No	No
816	Borong Telijan	0	2	2	2	2	2	2	No	No	Yes	No	No	Yes	No	No	No	No	No	No
817	Borong Krishna Pur (Mising)	0	2	2	2	2	2	0	No	No	Yes	No	No	Yes	No	No	No	No	No	No
818	Borong Krishnapur Kachari	0	0	0	0	0	0	0	No	No	Yes	No	No	Yes	No	No	No	No	No	No
819	Borong Charaibari	0	2	2	2	1	2	0	No	No	No	Yes	No	Yes	No	No	No	No	No	No
820	Muktiar	0	2	2	2	1	2	2	No	No	No	Yes	No	No	No	No	No	No	No	No
821	Madhyapur	0	0	0	0	0	0	0	No	No	No	Yes	No	Yes	No	No	No	No	No	No
822	Borong Arasuti	0	0	0	0	0	0	0	Yes	No	No	Yes	No	Yes	No	No	No	No	No	No
823	Borong Tinisti	0	0	0	0	0	0	0	No	No	Yes	No	No	Yes	No	No	No	No	No	No
824	Borong Muktiar	0	2	2	2	2	2	0	Yes	No	Yes	No	No	Yes	No	No	No	No	No	No
825	Luhitpuria No.2	0	0	0	0	0	0	0	No	Yes	No	No	No	No	No	No	No	No	No	No
826	Ujani Missamara	0	0	0	0	0	0	0	No	Yes	Yes	No	No	Yes	No	No	No	No	No	No
827	Dikhari Kachari	0	0	0	0	0	0	0	No	No	No	Yes	No	No	No	No	No	No	No	No
828	No.5 Ramdhan	0	0	0	0	0	0	0	No	No	Yes	Yes	No	No	Yes	No	No	No	No	No
829	No.3 Dikhari	0	0	0	0	0	0	0	No	No	No	Yes	No	No	No	No	No	No	No	No
830	Dikhari	1	2	2	2	2	1	0	Yes	No	Yes	No	No	No	Yes	No	No	No	No	No
831	Badhuwa Chuk	0	2	2	2	1	2	0	No	No	No	Yes	No	No	No	No	No	No	No	No
832	Kemere	0	0	0	0	0	0	0	No	No	Yes	No	No	No	No	No	No	No	No	No
833	No.2 Bordondi	0	0	0	0	0	1	0	No	No	Yes	No	No	No	No	No	No	No	No	No

Communication and transport facilities (If amenities available code -Yes is given except for Village Pin Code ,If not available within the village , the distance range code viz; a for < 5 Kms, b for 5-10 Kms and c for 10+ kms of nearest place where facility is available is given).																	Name of village	Sr.No.
Post office(PO)	Sub post office (SPO)	Post & Telegraph office (P&TO)	Village Pin Code	Telephones (Land lines)	Public call office (PCO)	Mobile phone coverage	Internet cafes/ Common service centre (CSC)	Private courier facility	Bus service (Public & Private)	Railway stations	Auto/Modified Autos	Taxis and Vans	Tractors	Cycle-pulled rickshaws(Manual & Machine driven)	Carts driven by animals	Sea /River ferry service		
51	52	53	54	55	56	57	58	59	60	61	62	63	64	65	66	67	2	
c	a	c	787061	c	a	Yes	c	b	Yes	a	Yes	Yes	c	c	Yes	c	Telem Lakhipur	802
c	c	c	787060	c	c	c	c	a	a	a	a	a	Yes	a	Yes	c	Nogaya Kachari	803
				a	b	c	c	c	Yes		b	b			b	c	Karaibari	804
c	a	c	787061	c	a	c	c	b	Yes	a	a	a	Yes	Yes	a	c	Telem Pathar	805
c	a	c	787061	a	a	c	c	c	a	a	b	Yes	c	c	Yes	c	Telem Ukha Chapori	806
c	a	c	787061	a	a	Yes	c	c	Yes	Yes	Yes	Yes	c	c	Yes	c	No.2 Telem	807
c	a	c	787061	c	a	c	c	c	a	a	b	Yes	c	Yes	Yes	c	Siker Chapori	808
c	a	c	787061	c	a	c	c	c	Yes	a	b	Yes	c	c	Yes	c	Siker Selek	809
c	c	c	787060	c	c	c	c	c	c	c	c	c	c	c	Yes	Yes	Bikrompur	810
c	c	c	787060	c	c	c	c	c	c	c	c	c	c	c	Yes	b	No.3 Karna Pur	811
c	c	c	787060	c	c	c	c	c	c	c	c	c	c	c	Yes	Yes	No.2 Karna Pur	812
c	c	c	787060	c	c	Yes	c	c	c	c	Yes	c	c	c	Yes	b	Mechaki Chapori	813
c	c	c	787060	c	c	c	c	c	Yes	c	c	c	c	c	Yes	Yes	No.1 Karna Pur	814
c	c	c	787060	c	c	c	c	c	c	c	c	c	c	c	Yes	c	Borong Pipolguri	815
c	c	c	787060	c	c	c	c	c	Yes	c	c	c	c	c	Yes	a	Borong Telijan	816
c	c	c	787060	c	c	c	c	c	c	c	c	c	c	c	Yes	b	Borong Krishna Pur (Mising)	817
c	c	c	787060	c	c	c	c	c	c	c	c	c	c	c	Yes	b	Borong Krishnapur Kachari	818
c	c	c	787060	c	c	c	c	c	Yes	c	c	c	c	c	Yes	c	Borong Charaibari	819
c	c	c	787060	c	b	Yes	c	b	Yes	b	b	Yes	Yes	b	Yes	c	Muktiar	820
c	c	c	787060	c	c	c	c	c	Yes	c	c	c	c	c	Yes	c	Madhyapur	821
c	c	c	787060	c	c	Yes	c	c	c	c	c	c	c	c	Yes	c	Borong Arasuti	822
c	c	c	787060	c	c	c	c	c	c	c	c	c	c	c	Yes	c	Borong Tinisti	823
c	c	c	787060	c	c	c	c	c	c	c	c	c	c	c	Yes	b	Borong Muktiar	824
c	b	c	787061	b	b	c	c	c	Yes	b	b	a	c	c	Yes	c	Luhitpuria No.2	825
c	b	c	787061	b	b	c	c	c	Yes	b	b	Yes	c	c	Yes	c	Ujani Missamara	826
	a		787060	c	c	b	c	c	Yes	b	Yes	Yes	c	c	Yes	b	Dikhari Kachari	827
b		c	787060	c	c	b	c	c	Yes	b	b	Yes	c	c	Yes	Yes	No.5 Ramdhan	828
b	a	b	787060	c	c	b	c	c	Yes	b	b	Yes	Yes	c	Yes	b	No.3 Dikhari	829
c	c	c	787060	c	c	Yes	c	c	Yes	c	Yes	Yes	Yes	c	Yes	a	Dikhari	830
c	c	c	787060	c	c	b	c	c	Yes	c	b	Yes	Yes	Yes	Yes	c	Badhuwa Chuk	831
c	b	c	787061	c	b	Yes	c	b	Yes	b	a	a	a	c	a	c	Kemere	832
c	a	c	787061	c	a	b	c	c	Yes	a	b	Yes	c	c	Yes	c	No.2 Bordondi	833

Sr.No.	Name of village	Village connected to highways,village roads, banks & credit societies (If amenities available code -Yes is given, If not available within the village , the distance range code viz; a for < 5 Kms, b for 5-10 Kms and c for 10+ kms of nearest place where facility is available is given).												Availability of miscellaneous facilities (If available the distance range code viz; a for < 5 kms, b for 5-10 kms and c for 10+ kms of nearest place where facility is available is given).			
		Connected to national highway(NH)	Connected to state highway(SH)	Connected to major district road (MDR)	Connected to others district road	Pucca roads	Kutchcha roads	Water bounded macadam(WBM) roads	Navigable waterway (river/canal)(NW)	Footpaths (FP)	Commercial & Co-operative Banks	ATM	Agricultural Credit Societies	Self-Help Group (SHG)	Public distribution system (PDS) shop	Mandis / Regular market	Weekly Haat
1	2	68	69	70	71	72	73	74	75	76	77	78	79	80	81	82	83
802	Telem Lakhipur	Yes	Yes	Yes	Yes	b	Yes	c	c	Yes	b	c	b	Yes	b	b	a
803	Nogaya Kachari	a	a	a	Yes	a	Yes	c	c	Yes	b	c	b	b	b	b	b
804	Karaibari	Yes	b	Yes	Yes	b	Yes	c	c	Yes	b	c	b	Yes	Yes	b	Yes
805	Telem Pathar	a	a	Yes	Yes	a	Yes	a	c	Yes	a	c	b	Yes	a	b	a
806	Telem Ukha Chapori	a	a	a	Yes	b	Yes	a	Yes	Yes	a	c	c	Yes	a	c	c
807	No.2 Telem	Yes	Yes	Yes	Yes	b	Yes	b	b	Yes	b	c	b	Yes	Yes	b	Yes
808	Siker Chapori	a	a	a	Yes	b	Yes	c	c	Yes	b	c	b	Yes	Yes	b	Yes
809	Siker Selek	a	Yes	Yes	Yes	b	Yes	c	Yes	Yes	b	c	b	Yes	a	b	a
810	Bikrompur	c	b	c	Yes	b	Yes	c	Yes	Yes	b	c	b	b	a	b	c
811	No.3 Karna Pur	c	b	c	c	b	b	c	c	a	b	c	b	Yes	Yes	b	Yes
812	No.2 Karna Pur	c	b	c	Yes	b	Yes	c	a	Yes	b	c	b	Yes	a	b	b
813	Mechaki Chapori	c	c	c	Yes	c	Yes	Yes	b	Yes	b	c	b	Yes	Yes	a	Yes
814	No.1 Karna Pur	c	b	Yes	Yes	b	Yes	c	Yes	Yes	a	c	a	Yes	Yes	a	Yes
815	Borong Pipolguri	c	b	c	Yes	b	Yes	c	b	Yes	b	c	b	Yes	Yes	b	Yes
816	Borong Telijan	c	b	Yes	Yes	b	Yes	c	a	Yes	b	c	b	Yes	Yes	b	b
817	Borong Krishna Pur (Mising)	c	c	c	Yes	b	c	c	Yes	Yes	b	c	b	Yes	a	b	b
818	Borong Krishnapur Kachari	c	b	c	c	b	Yes	c	Yes	Yes	a	c	a	Yes	Yes	a	Yes
819	Borong Charaibari	c	b	Yes	Yes	b	Yes	c	b	Yes	a	c	a	Yes	Yes	a	Yes
820	Muktiar	b	c	Yes	Yes	b	Yes	c	c	Yes	b	c	b	b	a	b	b
821	Madhyapur	c	b	Yes	Yes	b	Yes	c	a	Yes	b	c	b	Yes	a	b	b
822	Borong Arasuti	c	b	c	Yes	b	Yes	c	a	Yes	a	c	a	b	a	b	b
823	Borong Tinisti	c	b	c	c	b	c	c	c	Yes	c	c	c	Yes	Yes	c	Yes
824	Borong Muktiar	c	b	c	Yes	b	Yes	c	Yes	Yes	b	c	b	Yes	Yes	a	a
825	Luhitpuria No.2	a	Yes	Yes	Yes	b	Yes	c	c	Yes	b	c	b	Yes	a	a	a
826	Ujani Missamara	a	Yes	Yes	Yes	b	c	b	Yes	Yes	a	c	a	Yes	a	a	b
827	Dikhari Kachari	b	Yes	Yes	Yes	b	Yes	b	b	Yes	b	c	b	b	a	a	b
828	No.5 Ramdhan	c	c	c	Yes	a	Yes	b	a	Yes	b	c	b	b	a	b	b
829	No.3 Dikhari	b	a	Yes	Yes	b	Yes	b	b	Yes	b	c	b	Yes	a	a	a
830	Dikhari	a	a	Yes	Yes	b	Yes	Yes	a	Yes	b	c	b	Yes	a	b	a
831	Badhuwa Chuk	a	Yes	Yes	Yes	b	Yes	a	a	Yes	b	c	b	b	a	b	b
832	Kemere	a	a	Yes	Yes	b	Yes	b	c	Yes	b	c	b	b	a	b	b
833	No.2 Bordondi	a	Yes	Yes	Yes	b	Yes	b	Yes	Yes	b	c	b	Yes	a	b	b

ous facilities (If amenities available code -Yes is given, If not available within the village ,
z; a for < 5 Kms, b for 5-10 Kms and c for 10+ kms of nearest place where facility is

Agricultural marketing society	Integrated Child Development Scheme (Nutritional Centres)	Anganwadi Centre (Nutritional Centres)	Others (Nutritional Centres)	ASHA (Accredited Social Health Activist)	Community centre with/without TV	Sports Field,	Sports Club / Recreation Centre	Cinema / Video Hall	Public Library	Public Reading Room	Newspaper Supply	Assembly Polling station	Birth & Death Registration Office	Name of village	Sr.No.
84	85	86	87	88	89	90	91	92	93	94	95	96	97	2	1
c	Yes	Yes	a	Yes	c	a	c	c	c	c	a	c	c	Telem Lakhipur	802
c	c	a	a	a	c	c	c	c	c	c	a	c	c	Nogaya Kachari	803
c	c	Yes	a	Yes	c	a	Yes	c	c	c	Yes	b	c	Karaibari	804
c	c	a	a	a	c	a	c	c	c	c	a	c	c	Telem Pathar	805
c	Yes	Yes	a	a	a	a	c	a	c	c	a	c	c	Telem Ukha Chapori	806
c	Yes	Yes	a	Yes	b	a	c	a	c	c	Yes	c	c	No.2 Telem	807
c	Yes	Yes	a	a	b	a	c	a	c	c	a	Yes	c	Siker Chapori	808
c	Yes	Yes	a	a	b	a	c	c	a	c	a	c	c	Siker Selek	809
c	c	a	a	Yes	c	b	c	c	c	c	c	c	c	Bikrompur	810
c	c	c	a	a	c	b	c	c	c	c	c	c	c	No.3 Karna Pur	811
c	c	Yes	a	a	c	b	c	c	c	c	c	c	c	No.2 Karna Pur	812
c	c	Yes	a	Yes	c	Yes	c	c	c	c	c	Yes	c	Mechaki Chapori	813
c	Yes	Yes	a	Yes	c	b	c	c	c	c	c	c	c	No.1 Karna Pur	814
c	c	c	a	a	c	c	a	c	c	c	c	c	c	Borong Pipolguri	815
c	c	Yes	a	a	c	c	c	c	c	c	c	c	c	Borong Telijan	816
c	c	c	a	a	c	c	c	c	c	c	c	c	c	Borong Krishna Pur (Mising)	817
c	c	Yes	a	a	c	c	c	c	c	c	c	c	c	Borong Krishnapur Kachari	818
c	c	Yes	a	a	c	c	a	c	c	c	c	c	c	Borong Charaibari	819
c	c	Yes	a	Yes	b	b	b	c	c	c	b	c	b	Muktiar	820
c	c	a	a	a	c	b	c	c	c	c	c	c	c	Madhyapur	821
c	c	Yes	a	a	c	b	c	c	c	c	c	c	c	Borong Arasuti	822
c	c	a	a	a	c	b	c	c	c	c	c	c	c	Borong Tinisti	823
c	c	a	a	a	c	b	c	c	c	c	c	Yes	c	Borong Muktiar	824
c	Yes	Yes	a	a	c	a	c	b	c	c	c	c	c	Luhitpuria No.2	825
c	Yes	Yes	a	a	c	a	c	c	c	c	a	c	c	Ujani Missamara	826
c	c	a	a	a	c	a	a	a	c	c	a	c	c	Dikhari Kachari	827
c	a	Yes	a	a	c	a	a	a	c	c	a	c	c	No.5 Ramdhan	828
c	a	Yes	a	c	c	a	a	a	c	c	a	b	c	No.3 Dikhari	829
c	Yes	Yes	b	Yes	c	Yes	a	a	c	c	c	Yes	c	Dikhari	830
c	a	Yes	b	c	c	c	c	c	c	c	Yes	c	c	Badhuwa Chuk	831
c	Yes	Yes	b	a	c	b	c	c	c	c	b	c	c	Kemere	832
c	Yes	Yes	b	a	c	a	c	b	c	c	c	Yes	c	No.2 Bordondi	833

Sr.No.	Name of village	Availability of electricity (Yes/No)				Land Use								
						Nearest Town		Area under different types of land use (in hectares rounded up to one decimal place)						
		Power Supply for Domestic Use (ED)	Power Supply for Agricultural Use (EAG)	Power Supply for Commercial Use (EC)	Power Supply for All Uses (EA)	Name	Distance range code i.e. a for < 5 Kms, b for 5-10 Kms and c for 10+ kms .	Forests	Area under Non-agricultural Uses	Barren and Un-cultivable land	Permanent Pastures and Other Grazing Lands	Land Under Miscellaneous Tree Crops etc.	Culturable Waste Land	
1	2	98	99	100	101	102	103	104	105	106	107	108	109	
802	Telem Lakhipur	Yes	No	No	No	SILAPATHAR	c	0	2	0	0	3	0	
803	Nogaya Kachari	No	No	No	No	PASIGHAT	c	0	2	2	0	6	0	
804	Karaibari	Yes	No	No	No			0	28.8	0	0	0	57.5	
805	Telem Pathar	No	No	No	No	SILAPATHAR	c	0	4	0	0	5	0	
806	Telem Ukha Chapori	No	No	No	No	SILAPATHAR	c	0	5	0	0	3	0	
807	No.2 Telem	Yes	No	No	No	SILAPATHAR	c	0	0	4	0	8	0	
808	Siker Chapori	No	No	No	No	SILAPATHAR	c	0	4	0	0	3	0	
809	Siker Selek	No	No	No	No	SILAPATHAR	c	0	8	2	0	4	0	
810	Bikrompur	No	No	No	No	PASIGHAT	c	0	2	0	1	1	0	
811	No.3 Karna Pur	No	No	No	No	PASIGHAT	c	0	2	0	0	3	0	
812	No.2 Karna Pur	No	No	No	No	PASIGHAT	c	0	2	0	1	3	0	
813	Mechaki Chapori	Yes	No	No	No	PASIGHAT	c	0	3	0	5	0	0	
814	No.1 Karna Pur	No	No	No	No	PASIGHAT	c	0	2	0	0	2	0	
815	Borong Pipolguri	No	No	No	No	PASIGHAT	c	0	1	0	0	4	0	
816	Borong Telijan	No	No	No	No	PASIGHAT	c	0	1	1	0	2	0	
817	Borong Krishna Pur (Mising)	No	No	No	No	PASIGHAT	c	0	3	0	2	10	0	
818	Borong Krishnapur Kachari	No	No	No	No	PASIGHAT	c	0	4	0	0	5	0	
819	Borong Charaibari	No	No	No	No	PASIGHAT	c	0	2	1	0	0	2	
820	Muktiar	Yes	No	No	No	PASIGAHT	c	0	2	2	0	6	0	
821	Madhyapur	No	No	No	No	PASIGHAT	c	0	1	0	0	0	0	
822	Borong Arasuti	Yes	No	No	No	PASIGHAT	c	0	2	0	1	3	0	
823	Borong Tinisti	No	No	No	No	PASIGHAT	c	0	1.5	0	0	1.5	0	
824	Borong Muktiar	No	No	No	No	PASIGHAT	c	0	2	0	0	4	0	
825	Luhitpuria No.2	No	No	No	No	SILAPATHAR	c	0	4	0	0	68	0	
826	Ujani Missamara	No	No	No	No	SILAPATHAR	c	0	5	0	0	4	0	
827	Dikhari Kachari	No	No	No	No	PASIGHAT	c	0	4.9	0	0	0	0	
828	No.5 Ramdhan	No	No	No	No	PASIGHAT	c	0	10	5	0	15	20	
829	No.3 Dikhari	No	No	No	No	PASIGHAT	c	0	2	0	0	2	0	
830	Dikhari	Yes	No	No	No	PASIGHAT	c	0	2	3	1	1	0	
831	Badhuwa Chuk	No	No	No	No	PASIGHAT	c	0	2	3	4	5	2	
832	Kemere	Yes	No	No	No	SILAPATHAR	c	0	15	0	0	9	0	
833	No.2 Bordondi	No	No	No	No	SILAPATHAR	c	0	9	0	0	6	0	

Land Use					Land Use					Name of three most important commodities manufactured			Name of Village	Serial Number
Area under different types of land use (in hectares rounded up to one decimal place)					Area irrigated by source (in hectare).					First	Second	Third		
Fallow lands other than current fallows	Current Fallows	Net Area Sown	Total Irrigated Land Area	Total Un-irrigated Land Area	Canals (C)	Wells/Tube-wells(W/TW)	Tanks/Lakes(T/L)	Water Falls(WF)	Others(O)					
110	111	112	113	114	115	116	117	118	119	120	121	122	2	1
0	0	15	0	15	0	0	0	0	0				Telem Lakhipur	802
0	0	55	0	55	0	0	0	0	0				Nogaya Kachari	803
0	0	0	0	0	0	0	0	0	0				Karaibari	804
0	0	34	0	34	0	0	0	0	0				Telem Pathar	805
0	0	7	0	7	0	0	0	0	0				Telem Ukha Chapori	806
0	0	155	0	155	0	0	0	0	0				No.2 Telem	807
0	0	23	0	23	0	0	0	0	0				Siker Chapori	808
0	0	15	0	15	0	0	0	0	0				Siker Selek	809
0	0	91	0	91	0	0	0	0	0				Bikrompur	810
0	0	39	0	39	0	0	0	0	0				No.3 Karna Pur	811
0	0	89	0	89	0	0	0	0	0				No.2 Karna Pur	812
5	0	30	0	30	0	0	0	0	0				Mechaki Chapori	813
0	0	82	0	82	0	0	0	0	0				No.1 Karna Pur	814
0	0	33	0	33	0	0	0	0	0				Borong Pipolguri	815
0	0	31	0	31	0	0	0	0	0				Borong Telijan	816
0	0	225	0	225	0	0	0	0	0				Borong Krishna Pur (Mising)	817
1	0	234	0	234	0	0	0	0	0				Borong Krishnapur Kachari	818
0	0	60	0	60	0	0	0	0	0				Borong Charaibari	819
0	0	65	0	65	0	0	0	0	0				Muktiar	820
0	0	31	0	31	0	0	0	0	0				Madhyapur	821
0	0	67	0	67	0	0	0	0	0				Borong Arasuti	822
0	0	95	0	95	0	0	0	0	0				Borong Tinisti	823
0	0	32	0	32	0	0	0	0	0				Borong Muktiar	824
0	0	7	0	7	0	0	0	0	0				Luhitpuria No.2	825
0	0	58	0	58	0	0	0	0	0				Ujani Missamara	826
0	0	74.3	0	74.3	0	0	0	0	0				Dikhari Kachari	827
10	0	100	0	100	0	0	0	0	0				No.5 Ramdhan	828
0	0	42	0	42	0	0	0	0	0				No.3 Dikhari	829
0	0	84	0	84	0	0	0	0	0				Dikhari	830
2	0	35	0	35	0	0	0	0	0				Badhuwa Chuk	831
0	0	111	0	111	0	0	0	0	0				Kemere	832
0	0	216	0	216	0	0	0	0	0				No.2 Bordondi	833

Sr.No.	Name of village	Location code no.	Total area of the village (in hectares rounded up to one decimal place)	Total population (2011 census)	Number of households (2011 census)	Number of educational amenities available. (If not available in village , the distance range code viz; a for < 5 Kms, b for 5-10 kms, c for 10+ kms of nearest place where facility is available)									
						Pre-Primary school (PP)	Primary school (P)	Middle school (M)	Secondary School (S)	Senior Secondary school (SS)	Degree college of arts science & commerce (ASC)	Engineering college(EC)	Medical college (MC)	Management institute (MI)	
1	2	3	4	5	6	7	8	9	10	11	12	13	14	15	
834	No.4 Ramdhan	289397	210	533	87	1	2	a	a	b	c	c	c	c	
835	Santipur	289398	117	910	156		2	1	b	c	c	c	c	c	
836	No.3 Ramdhan	289399	193	1530	246	1	2	a	1	a	c	c	c	c	
837	Bordondi Kachari	289400	185	294	46	1	1	a	b	b	c	c	c	c	
838	Luhitpuria	289401	123	486	82	1	2	2	b	b	c	c	c	c	
839	No.2 Borati	289402	60	499	72	1	1	b	b	c	c	c	c	c	
840	Borati Rangali	289403	25	148	21	1	1	b	b	c	c	c	c	c	
841	No.2 Miri Tako	289404	278	821	132		1	a	a	a	c	c	c	c	
842	No.1 Borati	289405	60	400	59	1	1	1	b	b	b	c	c	c	
843	No.2 Ramdhan	289406	144.6	28	6	a	1	a	b	b	c	c	c	c	
844	Burisuti Bangali	289407	35	76	14	a	1	c	c	c	c	c	c	c	
845	No.1 Ramdhan	289408	58	490	79	1	1	a	a	c	c	c	c	c	
846	No.1 Miri Tako	289409	137	1628	290	1	1	a	a	a	c	c	c	c	
847	No.1 Majuli Pur	289410	70	190	32		1	b	a	a	c	c	c	c	
848	No.2 Majuli Pur	289411	70	638	104	1	1	a	a	a	c	c	c	c	
849	Lumpung	289412	60	171	30	1	1	a	a	a	c	c	c	c	
850	Adi Tako	289413	85	646	105		1	b	a	a	c	c	c	c	
851	No.1 Milonpur	289414	130	282	53		1	a	a	a	a	c	c	c	
852	Madhabpur	289415	71	304	50		1	a	a	c	c	c	c	c	
853	No.3 Sikari	289416	67	407	69		2	1	b	c	c	c	c	c	
854	No.2 Sikari	289417	165	592	100		2	1	a	c	c	c	c	c	
855	Borati No.3	289418	163	297	51	1	1	b	b	c	c	c	c	c	
856	Mechaki Palung	289419	52	485	90	1	1	b	a	c	c	c	c	c	
857	Borong Charaibari Part 4	289420	66	140	24		1	b	b	b	c	c	c	c	
858	Borong Charaibari Part 5	289421	77	0	0										
859	Galimechaki	289422	56	1194	204	1	2	a	a	b	c	c	c	c	
860	Gali Borbali	289423	23	1076	188	1	1	b	a	c	c	c	c	c	
861	Nahar Bandana	289424	192	251	42	2	1		c	c	c	c	c	c	
862	No.1 Amarpur	289425	74	841	121	1	1	a	a	c	c	c	c	c	
863	Ngabang Gamsuk	289426	191	675	106		1	2	1	1	c	c	c	c	
864	Gali Borbali Pathar	289427	14	195	40	1	1	a	a	c	c	c	c	c	
865	No.1 Gali Ghat	289428	228	142	23	1	2	b		c	c	c	c	c	

able within the for 5-10 Kms and c is given).					Number of Medical Amenities available. (If not available within the village , the distance range code viz; a for < 5 Kms, b for 5-10 Kms and c for 10+ kms of nearest place where facility is available is given).											Name of village	Sr.No.	
Polytechnic (Pt)	Vocational training school /ITI	Non-formal training centre (NFTC)	Special school for disabled (SSD)	Others (specify)	Community health centre (CHC)	Primary health centre (PHC)	Primary health sub centre (PHS)	Maternity and child welfare centre (MCW)	T.B. clinic (TBC)	Hospital-allopathic (HA)	Hospital-alternative medicine (HO)	Dispensary (D)	Veterinary hospital (VH)	Mobile health clinic (MHC)	Family welfare centre (FWC)			
16	17	18	19	20	21	22	23	24	25	26	27	28	29	30	31	2		1
c	c	c	c		c	c	a	c	c	c	c	c	b	b	c		No.4 Ramdhan	834
c	c	c	c		c	c	c	c	c	c	c	c	c	c	c		Santipur	835
c	c	c	c		c	c	a	c	c	c	c	c	c	c	c		No.3 Ramdhan	836
c	c	c	c		c	c	a	a	a	c	c		a		c		Bordondi Kachari	837
c	c	1	c		c	b	c	b	b	b	c	c	b	c	b		Luhitpuria	838
c	c	1	c		c	b	c	b	c	b	c	c	b	c	b		No.2 Borati	839
c	c		c		c	b	c	b	c	b	c	c	b	c	c		Borati Rangali	840
c	c	c	c		c	c	a	c	c	c	c	c	c	c	c		No.2 Miri Tako	841
c	c	c	c		c	b	b	b	b	b	b	c	a	c			No.1 Borati	842
a	c	c	c		c	c	a	c	c	c	c	c	c	c	c		No.2 Ramdhan	843
c	c	c	c		c	c	c	c	c	c	c	c	c	c	c		Burisuti Bangali	844
c	c		c		c	c	c	c	c	c	c	c	c	c	c		No.1 Ramdhan	845
c	c	c	c		c	c	a	c	c	c	c	c	c	c	c		No.1 Miri Tako	846
c	c	c	c		c	c	a	c	c	c	c	c	c	c	c		No.1 Majuli Pur	847
c	c	c	c		c	c	a	c	c	c	c	c	c	c	c		No.2 Majuli Pur	848
c	c	c	c		c	c	b	c	c	c	c	c	c	c	c		Lumpung	849
c	c	c	c		c	c	a	c	c	c	c	c	c	c	c		Adi Tako	850
c	c	c	c		c	c	a	c	c	c	c	c	c	c	c		No.1 Milonpur	851
c	c	c	c		c	c	b	c	c	c	c	c	c	c	c		Madhabpur	852
c	c	c	c		c	c	a	c	c	c	c	c	c	c	c		No.3 Sikari	853
c	c	c	c		c	c	a	c	c	c	c	c	c	c	c		No.2 Sikari	854
c	c	c	c		c	c	b	b	c	b	c	c	b	c	c		Borati No.3	855
c	c	c	c		c	c	b	c	c	c	c	c	c	c	c		Mechaki Palung	856
c	c	c	c		c	c	b	c	c	c	c	c	c	c	c		Borong Charaibari Part 4	857
																	Borong Charaibari Part 5	858
c	c	c	c		c	c	c	c	c	c	c	c	c	c	c		Galimechaki	859
c	c	c	c		c	c	b	c	c	c	c	c	c	c	c		Gali Borbali	860
c	c		c		c	c	a	c	c	c	c	c	c	c	c		Nahar Bandana	861
c	c		c		c	c	a	c	c	c	c	c	c	c	c		No.1 Amarpur	862
c	c	c	c		c	c	b	c	c	c	c	c	c	c	c		Ngabang Gamsuk	863
c	c		c		c	c	b	c	c	c	c	c	c	c	c		Gali Borbali Pathar	864
c	c		c		c	c	c	c	c	c	c	c	c	c	c		No.1 Gali Ghat	865

Sr.No.	Name of village	Number of Non-Government Medical Amenities available.							Availability of drinking water - Yes / No								Availability of toilet & others Yes / No			
		Charitable non Govt. hospital/Nursing home.	Medical practitioner with MBBS Degree	Medical practitioner with other degree	Medical practitioner with no degree	Traditional practitioner and faith healer .	Medicine Shop	Others	Tap water (Treated/Untreated)	Well water (Covered / Uncovered well)	Hand Pump	Tube wells / Bore well	Spring	River / Canal	Tank / Pond / Lake	Others	Community toilet including bath.	Community toilet excluding bath.	Rural sanitary mart or sanitary hardware outlet available near the village.	Community bio- gas or recycle of waste for productive use.
1	2	32	33	34	35	36	37	38	39	40	41	42	43	44	45	46	47	48	49	50
834	No.4 Ramdhan	0	2	2	2	1	2	0	No	Yes	Yes	Yes	No	No	No	No	No	No	No	No
835	Santipur	0	2	2	2	1	2	0	No	No	Yes	Yes	No	No	No	No	No	No	No	No
836	No.3 Ramdhan	0	0	0	0	0	1	0	No	No	Yes	Yes	No	No	No	No	No	No	No	No
837	Bordondi Kachari	0	0	0	0	0	0	0	No	No	Yes	No	No	No	No	No	No	No	No	No
838	Luhitpuria	0	0	0	0	2	1	0	No	No	Yes	No	No	Yes	Yes	No	No	No	No	No
839	No.2 Borati	0	0	0	0	0	1	0	No	No	Yes	No	No	Yes	Yes	No	No	No	Yes	No
840	Borati Rangali	0	0	0	0	0	0	0	No	No	Yes	No	No	No	No	No	No	No	No	No
841	No.2 Miri Tako	0	2	2	2	1	2	0	Yes	No	Yes	No	No	No	No	No	No	No	No	No
842	No.1 Borati	0	0	0	0	0	0	0	No	No	Yes	No	No	Yes	No	No	No	No	No	No
843	No.2 Ramdhan	0	0	0	0	0	0	0	No	Yes	No	Yes	No	No	No	Yes	No	No	No	No
844	Burisuti Bangali	0	2	2	2	2	2	0	No	No	Yes	No	No	Yes	No	No	No	No	No	No
845	No.1 Ramdhan	0	2	2	2	1	1	0	Yes	Yes	No	Yes	No	Yes	No	No	No	No	No	No
846	No.1 Miri Tako	0	2	2	2	1	2	0	Yes	Yes	No	Yes	No	No	No	No	No	No	No	No
847	No.1 Majuli Pur	0	2	2	2	1	2	0	Yes	No	Yes	Yes	No	No	Yes	No	No	No	No	No
848	No.2 Majuli Pur	0	2	2	2	1	2	0	Yes	No	No	Yes	No	No	No	No	No	No	No	No
849	Lumpung	0	2	2	2	1	2	0	Yes	No	Yes	Yes	No	No	No	No	No	No	No	No
850	Adi Tako	0	2	2	2	1	2	0	Yes	Yes	Yes	Yes	No	No	No	No	No	No	No	No
851	No.1 Milonpur	0	2	2	2	1	2	0	No	No	Yes	No	No	No	No	No	No	No	No	No
852	Madhabpur	0	2	2	2	1	2	0	Yes	No	Yes	Yes	No	No	No	No	No	No	No	No
853	No.3 Sikari	0	2	2	2	1	2	0	No	No	Yes	Yes	No	No	No	No	No	No	No	No
854	No.2 Sikari	0	2	2	2	1	2	0	No	No	Yes	Yes	No	No	No	No	No	No	No	No
855	Borati No.3	0	0	0	0	0	0	0	No	No	Yes	No	No	No	No	No	No	No	No	No
856	Mechaki Palung	0	2	2	2	1	2	0	Yes	No	Yes	Yes	No	No	No	No	No	No	No	No
857	Borong Charaibari Part 4	0	2	2	2	1	2	0	No	No	Yes	Yes	No	No	No	No	No	No	No	No
858	Borong Charaibari Part 5																			
859	Galimechaki	0	1	2	2	1	2	0	Yes	Yes	Yes	No	No	No	No	No	No	No	No	No
860	Gali Borbali	0	2	2	2	1	2	0	Yes	Yes	Yes	No	No	Yes	No	No	No	No	No	No
861	Nahar Bandana	0	2	2	2	1	1	0	No	No	Yes	No	No	No	No	No	No	No	No	No
862	No.1 Amarpur	0	0	0	0	0	0	0	No	No	Yes	No	No	Yes	No	No	No	No	No	No
863	Ngabang Gamsuk	0	2	2	2	2	2	0	No	No	Yes	Yes	No	No	No	No	No	No	No	No
864	Gali Borbali Pathar	0	2	2	2	1	2	0	No	No	No	Yes	No	Yes	Yes	No	No	No	No	No
865	No.1 Gali Ghat	0	2	2	2	1	2	0	No	No	Yes	No	No	Yes	No	No	No	No	No	No

Communication and transport facilities (If amenities available code -Yes is given except for Village Pin Code ,If not available within the village , the distance range code viz; a for < 5 Kms, b for 5-10 Kms and c for 10+ kms of nearest place where facility is available is given).																	Name of village	Sr.No.
Post office(PO)	Sub post office (SPO)	Post & Telegraph office (P&TO)	Village Pin Code	Telephones (Land lines)	Public call office (PCO)	Mobile phone coverage	Internet cafes/ Common service centre (CSC)	Private courier facility	Bus service (Public & Private)	Railway stations	Auto/Modified Autos	Taxis and Vans	Tractors	Cycle-pulled rickshaws(Manual & Machine driven)	Carts driven by animals	Sea /River ferry service		
51	52	53	54	55	56	57	58	59	60	61	62	63	64	65	66	67	2	
c	c	c	787060	c	c	Yes	c	b	Yes	b	Yes	Yes	c	c	Yes	c	No.4 Ramdhan	834
c	c	c	787060	c	c	a	c	b	b	c	b	b	Yes	b	Yes	c	Santipur	835
Yes	c	c	787060	c	c	Yes	c	c	Yes	b	Yes	Yes	Yes	c	Yes	b	No.3 Ramdhan	836
c	a	c	787061	c	a	Yes	c	c	Yes	Yes	b	Yes	Yes	c	Yes	c	Bordondi Kachari	837
c	b	c	787061	b	b	b	c	c	Yes	b	Yes	Yes	c	c	a	c	Luhitpuria	838
c	b	c	787061	Yes	b	b	c	c	Yes	b	Yes	Yes	c	c	Yes	c	No.2 Borati	839
c	b	c	787061	b	b	Yes	c	c	Yes	b	b	Yes	c	c	Yes	c	Borati Rangali	840
c	c	c	787060	c	c	Yes	c	a	a	a	Yes	Yes	Yes	Yes	Yes	c	No.2 Miri Tako	841
c	b	c	787061	c	c	b	c	c	Yes	b	a	a	c	c	c	c	No.1 Borati	842
c	a	c	787060	c	c	b	c	c	Yes	a	b	b	a	c	Yes	b	No.2 Ramdhan	843
c	c	c	787060	c	c	c	c	c	Yes	c	c	c	c	c	Yes	b	Burisuti Bangali	844
c	c	c	787060	c	c	Yes	c	b	Yes	c	Yes	Yes	c	Yes	Yes	c	No.1 Ramdhan	845
c	c	c	787060	c	c	Yes	c	a	Yes	a	Yes	Yes	Yes	Yes	Yes	c	No.1 Miri Tako	846
c	c	c	787061	c	c	c	a	a	a	a	a	a	a	a	Yes	c	No.1 Majuli Pur	847
c	c	c	787060	c	c	c	c	a	a	a	Yes	Yes	Yes	Yes	Yes	c	No.2 Majuli Pur	848
c	c	c	787060	c	c	c	c	b	b	b	b	b	b	b	Yes	c	Lumpung	849
c	c	c	787060	c	c	c	c	a	a	a	Yes	Yes	Yes	Yes	Yes	c	Adi Tako	850
c	c	c	787060	c	c	c	c	a	a	a	a	a	a	a	Yes	c	No.1 Milonpur	851
c	c	c	787060	c	c	c	c	b	b	b	b	b	b	b	Yes	c	Madhabpur	852
c	c	c	787060	c	c	c	c	a	a	b	a	a	a	a	Yes	c	No.3 Sikari	853
c	c	c	787060	c	c	c	c	a	a	a	a	a	a	a	Yes	c	No.2 Sikari	854
c	a	c	787061	b	b	c	c	a	Yes	b	b	Yes	c	c	c	c	Borati No.3	855
c	c	c	787060	c	c	Yes	c	a	a	b	Yes	Yes	Yes	Yes	Yes	c	Mechaki Palung	856
c	c	c	787060	c	c	c	c	b	b	b	b	b	b	b	Yes	c	Borong Charaibari Part 4	857
																	Borong Charaibari Part 5	858
c	c	c	787060	c	c	Yes	c	c	Yes	a	Yes	Yes	Yes	Yes	Yes	c	Galimechaki	859
c	c	c	787060	c	c	c	c	b	Yes	Yes	Yes	Yes	Yes	Yes	Yes	c	Gali Borbali	860
c	c	c	787060	c	c	c	c	b	Yes	a	b	Yes	Yes	Yes	Yes	c	Nahar Bandana	861
c	c	c	787060	c	c	Yes	c	b	Yes	b	Yes	Yes	c	Yes	Yes	c	No.1 Amarpur	862
a	a	a	787060	c	c	Yes	c	c	Yes	b	Yes	Yes	a	c	Yes	c	Ngabang Gamsuk	863
c	c	c	787060	c	c	c	c	c	Yes	c	c	c	c	c	Yes	c	Gali Borbali Pathar	864
c	c	c	787060	c	c	c	c	a	Yes	c	a	a	a	a	Yes	c	No.1 Gali Ghat	865

Sr.No.	Name of village	Village connected to highways,village roads, banks & credit societies (If amenities available code -Yes is given, If not available within the village , the distance range code viz; a for < 5 Kms, b for 5-10 Kms and c for 10+ kms of nearest place where facility is available is given).												Availability of miscellaneous facilities (If available the distance range code viz; a for < 5 kms, b for 5-10 kms and c for 10+ kms of nearest place where facility is available is given).			
		Connected to national highway(NH)	Connected to state highway(SH)	Connected to major district road (MDR)	Connected to others district road	Pucca roads	Kutchcha roads	Water bounded macadam(WBM) roads	Navigable waterway (river/canal)(NW)	Footpaths (FP)	Commercial & Co-operative Banks	ATM	Agricultural Credit Societies	Self-Help Group (SHG)	Public distribution system (PDS) shop	Mandis / Regular market	Weekly Haat
1	2	68	69	70	71	72	73	74	75	76	77	78	79	80	81	82	83
834	No.4 Ramdhan	a	a	Yes	Yes	b	Yes	c	c	Yes	b	c	b	Yes	a	b	b
835	Santipur	b	b	b	Yes	b	Yes	c	c	Yes	b	c	b	Yes	a	b	b
836	No.3 Ramdhan	Yes	Yes	Yes	Yes	Yes	Yes	Yes	b	Yes	b	c	b	b	a	b	b
837	Bordondi Kachari	Yes	Yes	Yes	Yes	b	Yes	c	c	Yes	b	c	b	Yes	a	b	b
838	Luhitpuria	b	Yes	Yes	Yes	b	Yes	c	Yes	Yes	b	c	b	b	a	a	a
839	No.2 Borati	a	Yes	Yes	Yes	b	Yes	c	Yes	Yes	b	c	b	Yes	Yes	a	Yes
840	Borati Rangali	a	Yes	Yes	Yes	b	Yes	c	c	Yes	b	c	b	Yes	Yes	b	Yes
841	No.2 Miri Tako	a	a	a	Yes	b	Yes	a	c	Yes	c	c	c	Yes	Yes	c	Yes
842	No.1 Borati	a	Yes	Yes	Yes	b	Yes	a	Yes	Yes	c	c	c	Yes	Yes	Yes	Yes
843	No.2 Ramdhan	Yes	Yes	Yes	a	b	Yes	c	b	Yes	c	c	b	Yes	a	Yes	a
844	Burisuti Bangali	c	b	Yes	Yes	b	Yes	c	b	Yes	c	c	c	Yes	a	a	a
845	No.1 Ramdhan	a	Yes	Yes	Yes	b	Yes	c	c	Yes	c	c	b	Yes	a	a	a
846	No.1 Miri Tako	a	a	a	Yes	Yes	Yes	Yes	c	Yes	c	c	b	Yes	a	a	a
847	No.1 Majuli Pur	a	a	a	Yes	b	Yes	a	c	Yes	c	c	b	Yes	a	a	a
848	No.2 Majuli Pur	a	a	a	Yes	b	Yes	a	c	Yes	c	c	c	b	a	c	c
849	Lumpung	b	b	b	Yes	b	Yes	b	c	Yes	c	c	c	Yes	Yes	a	Yes
850	Adi Tako	a	a	a	Yes	b	Yes	a	c	Yes	c	c	c	Yes	a	a	a
851	No.1 Milonpur	a	a	a	Yes	a	Yes	a	Yes	Yes	c	c	c	Yes	Yes	Yes	Yes
852	Madhabpur	b	b	b	Yes	a	Yes	a	Yes	Yes	c	c	b	b	a	a	a
853	No.3 Sikari	a	a	a	Yes	b	Yes	a	Yes	Yes	b	c	a	Yes	a	a	a
854	No.2 Sikari	a	a	a	Yes	b	Yes	a	Yes	Yes	b	c	a	Yes	a	a	a
855	Borati No.3	a	Yes	Yes	Yes	b	Yes	c	c	Yes	b	c	a	Yes	a	a	a
856	Mechaki Palung	a	a	a	Yes	a	Yes	c	Yes	Yes	b	c	b	b	a	b	b
857	Borong Charaibari Part 4	b	b	b	Yes	b	b	c	Yes	Yes	b	c	a	Yes	a	b	a
858	Borong Charaibari Part 5																
859	Galimechaki	Yes	Yes	Yes	Yes	b	Yes	Yes	c	Yes	b	c	a	b	a	a	a
860	Gali Borbali	Yes	Yes	Yes	Yes	b	Yes	Yes	Yes	Yes	b	c	a	b	a	a	a
861	Nahar Bandana	Yes	Yes	Yes	Yes	b	Yes	c	Yes	Yes	b	c	a	b	a	a	a
862	No.1 Amarpur	Yes	Yes	Yes	Yes	b	Yes	c	Yes	Yes	b	c	a	b	a	a	a
863	Ngabang Gamsuk	a	a	a	Yes	b	Yes	c	a	Yes	b	c	a	b	a	a	a
864	Gali Borbali Pathar	a	Yes	Yes	Yes	b	Yes	c	Yes	Yes	b	c	a	Yes	a	a	a
865	No.1 Gali Ghat	a	a	Yes	Yes	b	a	c	Yes	Yes	b	c	a	Yes	a	a	a

ous facilities (If amenities available code -Yes is given, If not available within the village , z; a for < 5 Kms, b for 5-10 Kms and c for 10+ kms of nearest place where facility is

Agricultural marketing society	Integrated Child Development Scheme (Nutritional Centres)	Anganwadi Centre (Nutritional Centres)	Others (Nutritional Centres)	ASHA (Accredited Social Health Activist)	Community centre with/without TV	Sports Field,	Sports Club / Recreation Centre	Cinema / Video Hall	Public Library	Public Reading Room	Newspaper Supply	Assembly Polling station	Birth & Death Registration Office	Name of village	Sr.No.
84	85	86	87	88	89	90	91	92	93	94	95	96	97	2	1
c	Yes	Yes	b	Yes	c	a	c	c	c	c	Yes	c	c	No.4 Ramdhan	834
c	c	Yes	b	Yes	c	Yes	c	c	c	c	b	Yes	c	Santipur	835
c	Yes	Yes	b	Yes	c	Yes	c	b	c	c	a	Yes	a	No.3 Ramdhan	836
c	Yes	Yes	b	a	c	a	c	c	c	c	a	c	c	Bordondi Kachari	837
Yes	Yes	Yes	b	Yes	b	b	Yes	c	c	c	a	Yes	c	Luhitpuria	838
c	c	Yes	c	Yes	b	b	c	c	c	c	a	c	c	No.2 Borati	839
c	Yes	Yes	c	a	c	b	c	b	c	c	b	Yes	c	Borati Rangali	840
c	c	a	c	Yes	c	Yes	c	c	c	c	a	Yes	c	No.2 Miri Tako	841
c	Yes	Yes	c	a	c	b	c	c	c	c	c	Yes	c	No.1 Borati	842
c	a	Yes	c	a	a	a	b	b	c	c	c	c	c	No.2 Ramdhan	843
c	c	Yes	c	a	a	a	c	c	c	c	c	c	c	Burisuti Bangali	844
c	Yes	Yes	c	Yes	c	c	c	c	c	c	Yes	Yes	c	No.1 Ramdhan	845
c	Yes	Yes	c	Yes	c	Yes	c	c	c	c	a	Yes	c	No.1 Miri Tako	846
c	c	Yes	c	a	c	c	c	c	c	c	a	c	a	No.1 Majuli Pur	847
c	Yes	Yes	c	Yes	c	c	c	c	c	c	Yes	c	c	No.2 Majuli Pur	848
c	Yes	a	c	a	c	c	c	c	c	c	a	c	c	Lumpung	849
c	c	Yes	c	Yes	c	c	c	c	c	c	a	c	c	Adi Tako	850
c	c	Yes	c	a	c	c	c	c	c	c	a	c	c	No.1 Milonpur	851
c	c	Yes	c	a	c	c	c	c	c	c	a	c	c	Madhabpur	852
c	c	Yes	c	a	c	c	c	c	c	c	Yes	c	c	No.3 Sikari	853
c	c	Yes	c	Yes	c	c	c	c	c	c	Yes	c	c	No.2 Sikari	854
c	c	Yes	c	a	c	b	c	c	c	c	b	c	c	Borati No.3	855
c	c	a	c	Yes	c	c	c	c	c	c	a	c	c	Mechaki Palung	856
c	c	Yes	c	a	c	c	c	c	c	c	b	Yes	c	Borong Charaibari Part 4	857
														Borong Charaibari Part 5	858
c	Yes	Yes	c	Yes	c	Yes	c	c	c	c	Yes	Yes	c	Galimechaki	859
c	c	Yes	c	Yes	c	Yes	Yes	c	c	c	Yes	Yes	c	Gali Borbali	860
c	Yes	a	c	a	c	c	a	c	c	c	Yes	c	c	Nahar Bandana	861
c	Yes	Yes	c	Yes	c	Yes	a	c	c	c	Yes	Yes	c	No.1 Amarpur	862
c	c	Yes	c	Yes	c	c	a	c	c	c	a	Yes	c	Ngabang Gamsuk	863
c	Yes	Yes	c	a	c	c	a	c	c	c	a	c	c	Gali Borbali Pathar	864
c	Yes	Yes	c	a	c	c	a	c	c	c	Yes	c	c	No.1 Gali Ghat	865

Sr.No.	Name of village	Availability of electricity (Yes/No)				Land Use								
						Nearest Town		Area under different types of land use (in hectares rounded up to one decimal place)						
		Power Supply for Domestic Use (ED)	Power Supply for Agricultural Use (EAG)	Power Supply for Commercial Use (EC)	Power Supply for All Uses (EA)	Name	Distance range code i.e. a for < 5 Kms, b for 5-10 Kms and c for 10+ kms .	Forests	Area under Non-agricultural Uses	Barren and Un-cultivable land	Permanent Pastures and Other Grazing Lands	Land Under Miscellaneous Tree Crops etc.	Culturable Waste Land	
1	2	98	99	100	101	102	103	104	105	106	107	108	109	
834	No.4 Ramdhan	Yes	No	No	No	PASIGHAT	c	0	2	4	1	3	0	
835	Santipur	Yes	No	No	No	PASIGHAT	c	0	2	2	1	10	0	
836	No.3 Ramdhan	Yes	No	No	No	PASIGHAT	c	0	2	2	10	6	0	
837	Bordondi Kachari	Yes	No	No	No	SILAPATHAR	c	0	9	0	0	5	0	
838	Luhitpuria	No	No	No	No	SILAPATHAR	c	0	0	0	0	23	0	
839	No.2 Borati	No	No	No	No	SILAPATHAR	c	0	7	0	0	13	0	
840	Borati Rangali	Yes	No	No	No	SILAPATHAR	c	0	8	0	0	0	0	
841	No.2 Miri Tako	Yes	No	No	No	PASIGHAT	c	0	2	2	2	8	0	
842	No.1 Borati	No	No	No	No	SILAPATHAR	c	0	6	0	0	4	0	
843	No.2 Ramdhan	No	No	No	No			0	45.5	0	0	0	99	
844	Burisuti Bangali	No	No	No	No	PASIGHAT	c	0	1	0.5	0	1.5	1	
845	No.1 Ramdhan	Yes	No	No	No	PASIGHAT	c	0	2	4	0	5	0	
846	No.1 Miri Tako	Yes	No	No	No	PASIGHAT	c	0	2	3	2	10	0	
847	No.1 Majuli Pur	No	No	No	No	PASIGHAT	c	0	42	2	0	3	0	
848	No.2 Majuli Pur	No	No	No	No	PASIGHAT	c	0	2	2	1	6	0	
849	Lumpung	No	No	No	No	PASIGHAT	c	0	2	2	1	4	0	
850	Adi Tako	No	No	No	No	PASIGHAT	c	0	2	2	0	15	0	
851	No.1 Milonpur	No	No	No	No	PASIGHAT	c	0	2	3	2	6	0	
852	Madhabpur	No	No	No	No	PASIGHAT	c	0	2	2	0	3	0	
853	No.3 Sikari	No	No	No	No	PASIGHAT	c	0	2	3	0	4	0	
854	No.2 Sikari	No	No	No	No	PASIGHAT	c	0	2	2	2	6	1	
855	Borati No.3	No	No	No	No	SILAPATHAR	c	0	5	0	0	3	0	
856	Mechaki Palung	Yes	No	No	No	PASIGHAT	c	0	2	2	0	4	0	
857	Borong Charaibari Part 4	No	No	No	No	PASIGHAT	c	0	2	2	1	4	5	
858	Borong Charaibari Part 5					PASIGHAT	c	0	2	2	1	4	0	
859	Galimechaki	Yes	No	No	No	PASIGHAT	c	10	15	8	7	2	3	
860	Gali Borbali	No	No	No	No	PASIGHAT	c	3	2	3	3	2	1	
861	Nahar Bandana	No	No	No	No	PASIGHAT	c	21	18	20	25	11	15	
862	No.1 Amarpur	Yes	No	No	No	PASIGHAT	c	0	2	2	0	3	0	
863	Ngabang Gamsuk	Yes	No	No	No	PASIGHAT	c	0	2	2	1	10	2	
864	Gali Borbali Pathar	No	No	No	No	PASIGHAT	c	0	2	2	1	4	0	
865	No.1 Gali Ghat	No	No	No	No	PASIGHAT	c	0	15	10	20	22	15	

Land Use					Land Use					Name of three most important commodities manufactured			Name of Village	Serial Number
Area under different types of land use (in hectares rounded up to one decimal place)					Area irrigated by source (in hectare).					First	Second	Third		
Fallow lands other than current fallows	Current Fallows	Net Area Sown	Total Irrigated Land Area	Total Un-irrigated Land Area	Canals (C)	Wells/Tube-wells(W/TW)	Tanks/Lakes(T/L)	Water Falls(WF)	Others(O)					
110	111	112	113	114	115	116	117	118	119	120	121	122	2	1
0	0	200	0	200	0	0	0	0	0				No.4 Ramdhan	834
10	10	82	0	82	0	0	0	0	0				Santipur	835
0	0	173	0	173	0	0	0	0	0				No.3 Ramdhan	836
0	0	171	0	171	0	0	0	0	0				Bordondi Kachari	837
0	0	100	0	100	0	0	0	0	0				Luhitpuria	838
0	0	40	0	40	0	0	0	0	0				No.2 Borati	839
0	0	17	0	17	0	0	0	0	0				Borati Rangali	840
5	5	254	0	254	0	0	0	0	0				No.2 Miri Tako	841
0	0	50	0	50	0	0	0	0	0				No.1 Borati	842
0	0	0	0	0	0	0	0	0	0				No.2 Ramdhan	843
0	0	31	0	31	0	0	0	0	0				Burisuti Bangali	844
0	0	47	0	47	0	0	0	0	0				No.1 Ramdhan	845
0	0	120	0	120	0	0	0	0	0				No.1 Miri Tako	846
0	0	23	0	23	0	0	0	0	0				No.1 Majuli Pur	847
0	0	59	0	59	0	0	0	0	0				No.2 Majuli Pur	848
0	0	51	0	51	0	0	0	0	0				Lumpung	849
0	0	66	0	66	0	0	0	0	0				Adi Tako	850
10	8	99	0	99	0	0	0	0	0				No.1 Milonpur	851
0	0	64	0	64	0	0	0	0	0				Madhabpur	852
0	0	58	0	58	0	0	0	0	0				No.3 Sikari	853
3	4	145	0	145	0	0	0	0	0				No.2 Sikari	854
0	0	155	0	155	0	0	0	0	0				Borati No.3	855
0	0	44	0	44	0	0	0	0	0				Mechaki Palung	856
0	0	52	0	52	0	0	0	0	0				Borong Charaibari Part 4	857
0	0	68	0	68	0	0	0	0	0				Borong Charaibari Part 5	858
2	2	7	0	7	0	0	0	0	0				Galimechaki	859
2	2	5	0	5	0	0	0	0	0				Gali Borbali	860
20	17	45	0	45	0	0	0	0	0				Nahar Bandana	861
0	0	67	0	67	0	0	0	0	0				No.1 Amarpur	862
0	0	174	0	174	0	0	0	0	0				Ngabang Gamsuk	863
0	0	5	0	5	0	0	0	0	0				Gali Borbali Pathar	864
3	3	140	0	140	0	0	0	0	0				No.1 Gali Ghat	865

Sr.No.	Name of village	Location code no.	Total area of the village (in hectares rounded up to one decimal place)	Total population (2011 census)	Number of households (2011 census)	Number of educational amenities available. (If not available in the village, the distance range code viz; a for < 5 Kms, b for 5-10 kms, c for 10+ kms of nearest place where facility is available)									
						Pre-Primary school (PP)	Primary school (P)	Middle school (M)	Secondary School (S)	Senior Secondary school (SS)	Degree college of arts science & commerce (ASC)	Engineering college(EC)	Medical college (MC)	Management institute (MI)	
1	2	3	4	5	6	7	8	9	10	11	12	13	14	15	
866	No.2 Gali Ghat	289429	248	509	73	1	1	a	b	c	c	c	c	c	
867	Naharbijuli	289430	143	319	47		2		1	c	c	c	c	c	
868	Amguri Kachari	289431	55	56	9	1	1	a	a	c	c	c	c	c	
869	Krishnapur Majdur	289432	33	232	36	a	1	c	c	c	c	c	c	c	
870	Borong Krishnapur Ahom	289433	62	110	17	a	1	c	c	c	c	c	c	c	
871	Krishnapur Kachari	289434	432	0	0										
872	Lamajan Domoruguri	289435	95	276	44	1	1	b	a	a	c	c	c	c	
873	Jiadhali Gali Ghat	289436	95	113	17	1	1	c	c	c	c	c	c	c	
874	Lakhi Pathar Asomiya	289437	63	249	51	1	1	a	b	b	c	c	c	c	
875	Lakhipathar	289438	63	0	0										
876	Jiadhali Lakhipathar	289439	68	206	31	a	a	b	b	b	c	c	c	c	
877	Mudai	289440	56	261	36	1	1	b	b	b	b	c	c	c	
878	Bhalukaguri	289441	28	79	12		a	b	c	c	c	c	c	c	
879	Debera Chapor	289442	35	212	32	1	1	c	c	c	c	c	c	c	
880	Jonaimukh Kuli	289443	41	188	34	a	1	c	c	c	c	c	c	c	
881	Jonai Mukh Kutum	289444	41	240	33	a	1	b	b	c	c	c	c	c	
882	Charaibari Kampung	289445	36	87	11	a	1	c	c	c	c	c	c	c	
883	Member Chuk	289446	151	473	65		1	a	a	c	c	c	c	c	
884	No.1 Sirampur	289447	164	1125	163	1	2	1	1	c	c	c	c	c	
885	Galighat Machkhuwa	289448	85	56	14	1	a	a	a	c	c	c	c	c	
886	No.1 Bandana	289449	42	233	38		1	a	a	c	c	c	c	c	
887	No.2 Sirampur	289450	172	773	102		2	1	c	c	c	c	c	c	
888	Madhyapur Lakhipur	289451	171.1	244	33	1	1	a	a	b	c	c	c	c	
889	No.2 Rankop Deori	289452	115.9	162	19	1	1	a	a	b	c	c	c	c	
890	No.1 Rankop Deori	289453	42.2	78	14	1	1	a	b	b	c	c	c	c	
891	Bhekeli Kardong Chuk	289454	52.8	477	75	1	1		b	b	c	c	c	c	
892	Bijoypur Deori	289455	55.8	128	21	1	1	a	a	c	c	c	c	c	
893	Namoni Bali Gaon	289456	120.5	132	18	1	1	a	a	a	c	c	c	c	
894	Ujani Bijoypur	289457	300.8	1086	185	1	2	1	a	a	c	c	c	c	
895	Ulan Chardibari	289458	71.2	314	56	1	1	b	b	c	c	c	c	c	
896	Bijoypur Ujani	289459	105.1	487	81		1	a	a	b	b	c	c	c	
897	No.2 Milanpur	289460	97	741	117		1	a	b	b	c	c	c	c	

able within the for 5-10 Kms and c is given).					Number of Medical Amenities available. (If not available within the village , the distance range code viz; a for < 5 Kms, b for 5-10 Kms and c for 10+ kms of nearest place where facility is available is given).											Name of village	Sr.No.
Polytechnic (Pt)	Vocational training school /ITI	Non-formal training centre (NFTC)	Special school for disabled (SSD)	Others (specify)	Community health centre (CHC)	Primary health centre (PHC)	Primary health sub centre (PHS)	Maternity and child welfare centre (MCW)	T.B. clinic (TBC)	Hospital-allopathic (HA)	Hospital-alternative medicine (HO)	Dispensary (D)	Veterinary hospital (VH)	Mobile health clinic (MHC)	Family welfare centre (FWC)		
16	17	18	19	20	21	22	23	24	25	26	27	28	29	30	31	2	1
c	c		c		c	c	c	c	c	c	c	c	c	c	c	No.2 Gali Ghat	866
c	c		c		c	c	b	c	c	c	c	c	c	c	c	Naharbijuli	867
c	c		c		c	c	b	c	c	c	c	c	c	c	c	Amguri Kachari	868
c	c		c		c	c	c	c	c	c	c	c	c	c	c	Krishnapur Majdur	869
c	c	c	c		c	c	c	c	c	c	c	c	c	c	c	Borong Krishnapur Ahom	870
																Krishnapur Kachari	871
c					c	c	a	a	c	c	a		a		c	Lamajan Domoruguri	872
c	c	c	c		c	c	c	c	c	c	c	c	c	c	c	Jiadhali Gali Ghat	873
c	c		c		c	c	a	a	a	c	a		a		c	Lakhi Pathar Asomiya	874
																Lakhipathar	875
c	c	c	c		c	c	b	c	c	c	c	c	c	c	c	Jiadhali Lakhipathar	876
c	c	c	c		c	c	b	c	c	c	c	c	c	c	c	Mudai	877
c	c	c	c		c	c	b	c	c	c	c	c	c	c	c	Bhalukaguri	878
c	c	c	c		c	c	c	c	c	c	c	c	c	c	c	Debera Chapori	879
c	c	c	c		c	c	c	c	c	c	c	c	c	c	c	Jonaimukh Kuli	880
c	c	c	a		b	c	c	c	c	c	c	c	c	c	c	Jonai Mukh Kutum	881
c	c		c		c	c	c	c	c	c	c	c	c	c	c	Charaibari Kampung	882
c	c		c		c	c	c	c	c	c	c	c	c	c	c	Member Chuk	883
c	c		c		c	c	b	c	c	c	c	c	c	c	c	No.1 Sirampurua	884
c	c		c		c	c	b	c	c	c	c	c	c	c	c	Galighat Machkhuwa	885
c	c		c		c	c	a	c	c	c	c	c	c	c	c	No.1 Bandana	886
c	c		c		c	c	c	c	c	c	c	c	c	c	c	No.2 Sirampurua	887
c	c	c	c		b	b	b	b	c	b	b	c	b	c	b	Madhyapur Lakhipur	888
c	c	c	c		b	b	b	b	c	b			b		b	No.2 Rankop Deori	889
c	c	c	c		b	b	b	b	c	b	c	c			b	No.1 Rankop Deori	890
c	c	c	c		b	b	b	b	c	b	c	c	b	c	b	Bhekeli Kardong Chuk	891
c	c	c	c		b	b	b	b	c	c	c		b			Bijoypur Deori	892
c	c	c	c		a	a	a	a	c	c	a	c	a	c	c	Namoni Bali Gaon	893
c	c	c	c		c	c	a	a	c	c	c	c	a	c	c	Ujani Bijoypur	894
c	c	c	c		a	a	a	a	c	c	c	c	a			Ulan Chardibari	895
c	c	b			b	b	a	b	b	b	b	c	b	c	b	Bijoypur Ujani	896
c	c	c	c		c	c	b	c	c	c	c	c	c	c	c	No.2 Milanpur	897

Sr.No.	Name of village	Number of Non-Government Medical Amenities available.							Availability of drinking water - Yes / No								Availability of toilet & others Yes / No			
		Charitable non Govt. hospital/Nursing home.	Medical practitioner with MBBS Degree	Medical practitioner with other degree	Medical practitioner with no degree	Traditional practitioner and faith healer .	Medicine Shop	Others	Tap water (Treated/Untreated)	Well water (Covered / Uncovered well)	Hand Pump	Tube wells / Bore well	Spring	River / Canal	Tank / Pond / Lake	Others	Community toilet including bath.	Community toilet excluding bath.	Rural sanitary mart or sanitary hardware outlet available near the village.	Community bio- gas or recycle of waste for productive use.
1	2	32	33	34	35	36	37	38	39	40	41	42	43	44	45	46	47	48	49	50
866	No.2 Gali Ghat	0	2	2	2	1	2	0	Yes	No	No	Yes	No	Yes	No	No	No	No	No	No
867	Naharbijuli	0	2	2	2	1	2	0	Yes	Yes	Yes	No	No	Yes	No	No	No	No	No	No
868	Amguri Kachari	0	2	2	2	1	2	0	No	No	No	No	No	Yes	No	No	No	No	No	No
869	Krishnapur Majdur	0	0	0	0	0	0	0	No	No	Yes	No	No	Yes	No	No	No	No	No	No
870	Borong Krishnapur Ahom	0	0	0	0	0	0	0	No	No	Yes	No	No	Yes	No	No	No	No	No	No
871	Krishnapur Kachari																			
872	Lamajan Domoruguri	0	0	0	0	0	0	0	Yes	No	Yes	No	No	No	Yes	No	No	No	Yes	No
873	Jiadhali Gali Ghat	0	0	0	0	1	1	0	No	No	No	Yes	No	Yes	No	No	No	No	No	No
874	Lakhi Pathar Asomiya	0	0	0	0	0	0	0	No	No	No	Yes	No	No	Yes	No	No	No	No	No
875	Lakhipathar																			
876	Jiadhali Lakhipathar	0	0	0	0	1	2	0	No	No	No	Yes	No	Yes	No	No	No	No	No	No
877	Mudai	0	0	0	0	0	0	0	No	No	Yes	No	No	Yes	No	No	No	No	No	No
878	Bhalukaguri	0	2	2	2	1	2	0	No	No	Yes	Yes	No	No	No	No	No	No	No	No
879	Debera Chapor	0	0	0	0	1	1	0	No	Yes	Yes	No	No	Yes	No	No	No	No	No	No
880	Jonaimukh Kuli	0	0	0	0	0	0	0	No	No	No	No	No	Yes	No	No	No	No	No	No
881	Jonai Mukh Kutum	0	0	0	0	0	0	0	No	No	Yes	No	No	Yes	No	No	No	No	No	No
882	Charaibari Kampung	0	0	0	0	0	0	0	No	No	Yes	No	No	Yes	No	No	No	No	No	No
883	Member Chuk	0	2	2	2	1	2	0	No	Yes	Yes	No	No	Yes	No	No	No	No	No	No
884	No.1 Sirampur	0	2	2	2	1	2	0	Yes	Yes	Yes	No	No	Yes	No	No	No	No	No	No
885	Galighat Machkhuwa	0	2	2	2	1	2	0	No	No	No	Yes	No	No	No	No	No	No	No	No
886	No.1 Bandana	0	2	2	2	1	2	0	No	No	Yes	No	No	Yes	No	No	No	No	No	No
887	No.2 Sirampur	0	2	2	2	1	2	2	No	Yes	Yes	No	No	Yes	No	No	No	No	No	No
888	Madhyapur Lakhipur	0	2	2	2	2	2	2	No	Yes	Yes	No	No	No	No	No	No	No	No	No
889	No.2 Rankop Deori	0	0	0	0	3	1	0	No	Yes	Yes	No	No	No	No	No	No	No	No	No
890	No.1 Rankop Deori	0	0	0	0	2	1	0	No	Yes	Yes	No	No	No	No	No	No	No	No	No
891	Bhekeli Kardong Chuk	0	0	0	0	0	1	0	Yes	Yes	Yes	No	No	No	No	No	No	No	No	No
892	Bijoypur Deori	0	0	0	0	4	1	0	No	Yes	Yes	No	No	No	No	No	No	No	No	No
893	Namoni Bali Gaon	0	0	0	0	0	0	0	No	Yes	Yes	No	No	No	No	No	No	No	No	No
894	Ujani Bijoypur	0	0	0	0	3	1	0	No	Yes	Yes	No	No	No	No	No	No	No	No	No
895	Ulan Chardibari	0	2	2	2	2	1	0	Yes	No	Yes	No	No	No	No	No	No	No	No	No
896	Bijoypur Ujani	0	0	0	0	0	0	0	No	No	Yes	No	No	No	No	No	No	No	No	No
897	No.2 Milanpur	0	2	2	2	1	2	0	No	Yes	Yes	Yes	No	No	No	No	No	No	No	No

Communication and transport facilities (If amenities available code -Yes is given except for Village Pin Code ,If not available within the village , the distance range code viz; a for < 5 Kms, b for 5-10 Kms and c for 10+ kms of nearest place where facility is available is given).																	Name of village	Sr.No.
Post office(PO)	Sub post office (SPO)	Post & Telegraph office (P&TO)	Village Pin Code	Telephones (Land lines)	Public call office (PCO)	Mobile phone coverage	Internet cafes/ Common service centre (CSC)	Private courier facility	Bus service (Public & Private)	Railway stations	Auto/Modified Autos	Taxis and Vans	Tractors	Cycle-pulled rickshaws(Manual & Machine driven)	Carts driven by animals	Sea /River ferry service		
51	52	53	54	55	56	57	58	59	60	61	62	63	64	65	66	67	2	
c	c	c	787060	c	c	c	c	b	Yes	c	b	b	b	b	Yes	c	No.2 Gali Ghat	866
c	c	c	787060	c	b	Yes	c	a	a	a	a	a	b	a	Yes	c	Naharbijuli	867
c	c	c	787060	c	c	c	c	a	a	c	b	a	c	Yes	Yes	c	Amguri Kachari	868
c	c	c	787060	c	c	c	c	c	c	c	c	c	c	c	Yes	c	Krishnapur Majdur	869
c	c	c	787060	c	c	c	c	c	c	c	c	c	c	c	Yes	c	Borong Krishnapur Ahom	870
c	b	c		b	b	Yes	c	c	Yes	b	b	b	c	c	b	b	Krishnapur Kachari	871
c	c	c	787060	c	c	c	c	c	Yes	c	c	c	c	c	Yes	c	Lamajan Domoruguri	872
c	a	c	787061	c	a	Yes	c	b	Yes	a	b	Yes	Yes	Yes	c	c	Jiadhal Gali Ghat	873
c	c	c	787060	c	c	c	c	c	Yes	c	c	c	c	c	Yes	Yes	Lakhi Pathar Asomiya	874
c	c	c	787060	c	c	c	c	c	Yes	c	c	c	c	c	Yes	Yes	Lakhipathar	875
c	c	c	787060	c	c	c	c	c	Yes	c	c	c	c	c	Yes	Yes	Jiadhal Lakhipathar	876
c	c	c	787060	c	c	c	c	c	Yes	c	c	c	c	c	Yes	Yes	Mudai	877
c	c	c	787060	c	c	c	c	b	b	b	b	b	c	b	Yes	c	Bhalukaguri	878
c	c	c	787060	c	c	c	c	c	Yes	c	c	c	c	c	Yes	c	Debera Chapori	879
c	c	c	787060	c	c	c	c	c	Yes	c	c	c	c	c	Yes	c	Jonaimukh Kuli	880
c	c	c	787060	c	c	c	c	c	Yes	c	c	b	c	c	a	c	Jonai Mukh Kutum	881
c	c	c	787060	c	c	c	c	c	Yes	c	c	c	c	c	Yes	c	Charaibari Kampung	882
c	c	b	787060	c	c	c	c	b	b	b	Yes	Yes	c	Yes	Yes	c	Member Chuk	883
c	c	c	787060	c	c	Yes	c	c	Yes	c	Yes	Yes	Yes	Yes	Yes	a	No.1 Sirampuria	884
c	c	c	787060	c	c	c	c	a	Yes	c	b	a	Yes	Yes	Yes	c	Galighat Machkhuwa	885
c	c	c	787060	c	c	c	c	b	Yes	b	b	Yes	c	Yes	Yes	c	No.1 Bandana	886
c	c	c	787060	c	c	c	c	b	a	b	a	a	a	a	Yes	c	No.2 Sirampuria	887
c	b	c	787060	c	c	c	c	b	b	b	b	b	b	b	Yes	c	Madhyapur Lakhipur	888
c	c	c	787060	a	c	c	c	b	b	b	b	b	c	b	c	c	No.2 Rankop Deori	889
c	c	c	787060	c	c	c	c	c	c	c	c	c	c	c	c	c	No.1 Rankop Deori	890
b	b	b	787060	c	c	c	c	b	b	b	b	b	c	c	c	c	Bhekeli Kardong Chuk	891
c	c	c	787060	c	c	c	c	c	b	b	b	b	b	b	c	c	Bijoypur Deori	892
c	c	c	787060	c	c	c	b	b	b	b	b	b	Yes	b	b	a	Namoni Bali Gaon	893
c	c	c	787060	c	c	Yes	c	b	Yes	a	c	Yes	c	Yes	c	c	Ujani Bijoypur	894
c	c	c	787060	c	c	c	c	a	Yes	a	a	a	c	c	c	c	Ulan Chardibari	895
c	b	b		a	b	c	c	a	Yes	b	b	a	c	a	b	c	Bijoypur Ujani	896
c	c	c	787060	c	c	Yes	c	a	a	b	a	a	c	a	Yes	c	No.2 Milanpur	897

Sr.No.	Name of village	Village connected to highways,village roads, banks & credit societies (If amenities available code -Yes is given, If not available within the village , the distance range code viz; a for < 5 Kms, b for 5-10 Kms and c for 10+ kms of nearest place where facility is available is given).												Availability of miscellaneous facilities (If available the distance range code viz; a for < 5 kms, b for 5-10 Kms and c for 10+ kms of nearest place where facility is available is given).			
		Connected to national highway(NH)	Connected to state highway(SH)	Connected to major district road (MDR)	Connected to others district road	Pucca roads	Kutchcha roads	Water bounded macadam(WBM) roads	Navigable waterway (river/canal)(NW)	Footpaths (FP)	Commercial & Co-operative Banks	ATM	Agricultural Credit Societies	Self-Help Group (SHG)	Public distribution system (PDS) shop	Mandis / Regular market	Weekly Haat
1	2	68	69	70	71	72	73	74	75	76	77	78	79	80	81	82	83
866	No.2 Gali Ghat	b	a	Yes	Yes	b	Yes	c	a	Yes	b	c	a	Yes	Yes	b	Yes
867	Naharbijuli	a	Yes	a	Yes	b	Yes	c	a	Yes	b	c	a	Yes	Yes	Yes	Yes
868	Amguri Kachari	a	a	b	b	b	Yes	c	a	Yes	b	c	b	Yes	a	b	b
869	Krishnapur Majdur	c	b	c	Yes	b	Yes	c	a	Yes	b	c	b	Yes	a	b	b
870	Borong Krishnapur Ahom	c	c	c	Yes	b	Yes	c	b	Yes	b	c	b	Yes	a	b	b
871	Krishnapur Kachari																
872	Lamajan Domoruguri	Yes	Yes	Yes	Yes	b	Yes	c	b	Yes	a	c	a	b	a	a	a
873	Jiadhali Gali Ghat	c	b	Yes	Yes	b	Yes	c	b	Yes	b	c	b	Yes	Yes	b	Yes
874	Lakhi Pathar Asomiya	Yes	Yes	Yes	Yes	b	Yes	c	c	Yes	a	c	a	Yes	Yes	Yes	Yes
875	Lakhipathar																
876	Jiadhali Lakhipathar	c	b	Yes	Yes	a	Yes	c	Yes	Yes	a	c	a	Yes	Yes	a	Yes
877	Mudai	c	b	Yes	Yes	a	Yes	c	b	Yes	a	c	a	Yes	Yes	Yes	Yes
878	Bhalukaguri	b	b	b	c	a	Yes	b	a	Yes	b	c	b	Yes	a	b	b
879	Debera Chapor	c	b	Yes	Yes	b	Yes	c	a	Yes	a	c	a	Yes	Yes	a	Yes
880	Jonaimukh Kuli	c	c	Yes	Yes	b	Yes	c	b	Yes	b	c	b	b	a	b	b
881	Jonai Mukh Kutum	c	c	Yes	Yes	b	Yes	c	b	Yes	b	c	b	Yes	Yes	b	b
882	Charaibari Kampung	c	b	Yes	Yes	b	Yes	c	Yes	Yes	b	c	b	Yes	a	b	c
883	Member Chuk	b	Yes	a	Yes	b	Yes	b	b	Yes	b	c	a	Yes	a	Yes	a
884	No.1 Sirampur	b	b	Yes	Yes	b	Yes	Yes	Yes	Yes	b	c	a	Yes	a	Yes	a
885	Galighat Machkhuwa	b	b	Yes	Yes	b	b	b	c	Yes	b	c	a	Yes	a	a	a
886	No.1 Bandana	Yes	Yes	Yes	Yes	b	Yes	b	Yes	Yes	b	c	a	b	a	a	a
887	No.2 Sirampur	a	a	a	Yes	b	Yes	b	c	Yes	c	c	c	b	b	c	c
888	Madhyapur Lakhipur	b	b	c	Yes	b	Yes	c	c	Yes	c	c	c	b	b	c	c
889	No.2 Rankop Deori	b	b	c	Yes	b	Yes	c	c	Yes	b	c	a	Yes	a	a	a
890	No.1 Rankop Deori	b	b	c	c	b	Yes	c	c	Yes	c	c	c	a	a	c	c
891	Bhekeli Kardong Chuk	b	b	c	Yes	a	Yes	c	c	Yes	c	c	c	b	b	c	c
892	Bijoypur Deori	b	b	c	Yes	b	Yes	c	c	Yes	c	c	c	Yes	a	c	c
893	Namoni Bali Gaon	b	b	b	Yes	a	Yes	a	a	Yes	b	c	b	Yes	Yes	a	Yes
894	Ujani Bijoypur	Yes	Yes	c	Yes	b	Yes	Yes	c	Yes	a	c	a	a	a	a	a
895	Ulan Chardibari	a	c	Yes	Yes	b	Yes	a	c	Yes	b	c	b	a	a	b	b
896	Bijoypur Ujani	a	a	a	Yes	b	Yes	a	c	Yes	a	c	b	a	a	a	a
897	No.2 Milanpur	a	a	a	Yes	a	Yes	c	c	Yes	a	c	a	a	a	a	a

ous facilities (If amenities available code -Yes is given, If not available within the village , z; a for < 5 Kms, b for 5-10 Kms and c for 10+ kms of nearest place where facility is

														Name of village	Sr.No.
Agricultural marketing society	Integrated Child Development Scheme (Nutritional Centres)	Anganwadi Centre (Nutritional Centres)	Others (Nutritional Centres)	ASHA (Accredited Social Health Activist)	Community centre with/without TV	Sports Field,	Sports Club / Recreation Centre	Cinema / Video Hall	Public Library	Public Reading Room	Newspaper Supply	Assembly Polling station	Birth & Death Registration Office		
84	85	86	87	88	89	90	91	92	93	94	95	96	97	2	1
Yes	c	a	c	Yes	c	c	a	c	c	c	a	c	c	No.2 Gali Ghat	866
c	c	Yes	c	a	b	c	a	c	c	c	a	c	c	Naharbijuli	867
c	c	Yes	c	a	b	c	a	c	c	c	a	c	c	Amguri Kachari	868
c	c	a	c	a	b	c	c	c	c	c	c	c	c	Krishnapur Majdur	869
c	c	Yes	c	a	b	c	b	c	c	c	c	c	c	Borong Krishnapur Ahom	870
														Krishnapur Kachari	871
a	a	a	c	a	b	c	a	c	c	c	b	c	b	Lamajan Domoruguri	872
b	b	Yes	c	a	c	c	b	c	c	c	c	c	c	Jiadhal Gali Ghat	873
c	Yes	Yes	c	a	c	c	c	c	c	c	a	c	c	Lakhi Pathar Asomiya	874
														Lakhipathar	875
c	c	b	c	a	c	c	c	c	c	c	a	c	c	Jiadhal Lakhipathar	876
c	c	Yes	c	a	c	c	c	c	c	c	c	c	c	Mudai	877
b	b	b	c	a	c	c	c	c	c	c	b	c	c	Bhalukaguri	878
c	c	Yes	c	a	c	c	b	c	c	c	c	c	c	Debera Chapori	879
c	c	Yes	c	b	b	c	b	c	c	c	c	c	c	Jonaimukh Kuli	880
c	c	Yes	c	b	b	c	b	c	c	c	c	c	c	Jonai Mukh Kutum	881
c	c	Yes	c	a	c	c	c	c	c	c	c	c	c	Charaibari Kampung	882
c	c	Yes	c	Yes	c	b	b	c	c	c	Yes	c	c	Member Chuk	883
c	Yes	Yes	c	Yes	c	Yes	b	c	c	c	Yes	Yes	c	No.1 Sirampurua	884
c	c	c	c	a	c	b	b	c	c	c	b	c	c	Galighat Machkhuwa	885
c	c	Yes	c	b	c	b	b	b	c	c	Yes	Yes	c	No.1 Bandana	886
c	c	Yes	c	Yes	c	b	b	b	c	c	Yes	Yes	c	No.2 Sirampurua	887
c	Yes	Yes	c	b	c	a	b	b	c	c	c	c	c	Madhyapur Lakhipur	888
c	c	c	Yes	a	c	a	b	b	c	c	b	c	b	No.2 Rankop Deori	889
c	Yes	Yes	c	a	c	c	b	b	c	c	b	c	c	No.1 Rankop Deori	890
c	Yes	c	b	Yes	c	b	b	b	c	c	b	c	b	Bhekeli Kardong Chuk	891
c	Yes	Yes	b	a	c	b	b	b	c	c	b	c	b	Bijoypur Deori	892
c	Yes	Yes	b	a	c	b	b	b	c	c	b	c	b	Namoni Bali Gaon	893
c	Yes	Yes	b	Yes	c	Yes	c	c	c	c	Yes	Yes	a	Ujani Bijoypur	894
c	Yes	Yes	b	a	c	b	c	c	b	b	c	c	a	Ulan Chardibari	895
c	c	Yes	b	Yes	c	b	c	c	b	b	b	c	b	Bijoypur Ujani	896
c	c	c	b	Yes	c	c	c	c	c	c	a	Yes	c	No.2 Milanpur	897

Sr.No.	Name of village	Availability of electricity (Yes/No)				Land Use								
						Nearest Town		Area under different types of land use (in hectares rounded up to one decimal place)						
		Power Supply for Domestic Use (ED)	Power Supply for Agricultural Use (EAG)	Power Supply for Commercial Use (EC)	Power Supply for All Uses (EA)	Name	Distance range code i.e. a for < 5 Kms, b for 5-10 Kms and c for 10+ kms .	Forests	Area under Non-agricultural Uses	Barren and Un-cultivable land	Permanent Pastures and Other Grazing Lands	Land Under Miscellaneous Tree Crops etc.	Culturable Waste Land	
1	2	98	99	100	101	102	103	104	105	106	107	108	109	
866	No.2 Gali Ghat	No	No	No	No	PASIGHAT	c	0	15	26	17	10	30	
867	Naharbijuli	Yes	No	No	No	PASIGHAT	c	15	20	18	10	17	20	
868	Amguri Kachari	No	No	No	No	PASIGHAT	c	0	2	3	5	2	4	
869	Krishnapur Majdur	No	No	No	No	PASIGHAT	c	0	0.5	0	0	1.5	0	
870	Borong Krishnapur Ahom	No	No	No	No	PASIGHAT	c	0	2	0	0	4	0	
871	Krishnapur Kachari					PASIGHAT	c	0	2	0	1	6	0	
872	Lamajan Domoruguri	Yes	No	No	No			0	0	0	0	0	0	
873	Jiadhali Gali Ghat	No	No	No	No	PASIGHAT	c	0	3	2	0	0	2	
874	Lakhi Pathar Asomiya	Yes	No	No	No	SILAPATHAR	c	0	9	0	0	7	0	
875	Lakhipathar					SILAPATHAR	c	0	0	0	0	0	0	
876	Jiadhali Lakhipathar	No	No	No	No	PASIGHAT	c	0	3	1	0	0	0	
877	Mudai	No	No	No	No	PASIGHAT	c	0	2	2	0	0	1	
878	Bhalukaguri	No	No	No	No	PASIGHAT	c	0	2	2	0	7	0	
879	Debera Chapor	No	No	No	No	PASIGHAT	c	0	3	0	0	1	0	
880	Jonaimukh Kuli	No	No	No	No	PASIGHAT	c	0	2	1	0	0	1	
881	Jonai Mukh Kutum	No	No	No	No			0	0	0	0	0	0	
882	Charaibari Kampung	No	No	No	No	PASIGHAT	c	0	1	0	0	0	0	
883	Member Chuk	No	No	No	No	PASIGHAT	c	0	5	5	6	3	4	
884	No.1 Sirampur	Yes	No	No	No	PASIGHAT	c	0	12	10	5	5	10	
885	Galighat Machkhuwa	No	No	No	No	PASIGHAT	c	0	2	3	0	1	0	
886	No.1 Bandana	No	No	No	No	PASIGHAT	c	3	4	2	5	6	3	
887	No.2 Sirampur	No	No	No	No	PASIGHAT	c	0	30	15	5	21	40	
888	Madhyapur Lakhipur	No	No	No	No	PASIGHAT	c	0	20.8	22.8	0	12	0	
889	No.2 Rankop Deori	No	No	No	No	PASIGHAT	c	0	4.8	6.1	0	5.4	0	
890	No.1 Rankop Deori	No	No	No	No	PASIGHAT	c	0	3.1	5.6	0	0	0	
891	Bhekeli Kardong Chuk	No	No	No	No	PASIGHAT	c	0	7.2	9	0	0	0	
892	Bijoypur Deori	No	No	No	No	PASIGHAT	c	0	5	8.2	0	0	0	
893	Namoni Bali Gaon	No	No	No	No	PASIGHAT	c	0	13	15.2	0	0	0	
894	Ujani Bijoypur	Yes	No	No	No	PASIGHAT	c	0	40.2	45.3	0	3	0	
895	Ulan Chardibari	No	No	No	No	PASIGHAT	c	0	12.4	15	0	3.7	0	
896	Bijoypur Ujani	No	No	No	No			0	13.2	15.1	0	5	0	
897	No.2 Milanpur	Yes	No	No	No	PASIGHAT	c	0	2	3	1	7	2	

Land Use					Land Use					Name of three most important commodities manufactured			Name of Village	Serial Number
Area under different types of land use (in hectares rounded up to one decimal place)					Area irrigated by source (in hectare).					First	Second	Third		
Fallow lands other than current fallows	Current Fallows	Net Area Sown	Total Irrigated Land Area	Total Un-irrigated Land Area	Canals (C)	Wells/Tube-wells(W/TW)	Tanks/Lakes(T/L)	Water Falls(WF)	Others(O)					
110	111	112	113	114	115	116	117	118	119	120	121	122	2	1
15	10	125	0	125	0	0	0	0	0				No.2 Gali Ghat	866
21	22	0	0	0	0	0	0	0	0				Naharbijuli	867
8	6	25	0	25	0	0	0	0	0				Amguri Kachari	868
0	0	31	0	31	0	0	0	0	0				Krishnapur Majdur	869
0	0	56	0	56	0	0	0	0	0				Borong Krishnapur Ahom	870
5	0	418	0	418	0	0	0	0	0				Krishnapur Kachari	871
0	0	95	0	95	0	0	0	0	0				Lamajan Domoruguri	872
0	0	88	0	88	0	0	0	0	0				Jiadhali Gali Ghat	873
0	0	47	0	47	0	0	0	0	0				Lakhi Pathar Asomiya	874
30	33	0	0	0	0	0	0	0	0				Lakhipathar	875
2	0	62	0	62	0	0	0	0	0				Jiadhali Lakhipathar	876
0	0	51	0	51	0	0	0	0	0				Mudai	877
0	0	17	0	17	0	0	0	0	0				Bhalukaguri	878
1	0	30	0	30	0	0	0	0	0				Debera Chapori	879
0	0	37	0	37	0	0	0	0	0				Jonaimukh Kuli	880
0	0	41	0	41	0	0	0	0	0				Jonai Mukh Kutum	881
2	0	33	0	33	0	0	0	0	0				Charaibari Kampung	882
14	9	105	0	105	0	0	0	0	0				Member Chuk	883
25	6	91	0	91	0	0	0	0	0				No.1 Sirampurua	884
0	0	79	0	79	0	0	0	0	0				Galighat Machkhuwa	885
4	4	11	0	11	0	0	0	0	0				No.1 Bandana	886
20	10	31	0	31	0	0	0	0	0				No.2 Sirampurua	887
0	0	115.5	0	115.5	0	0	0	0	0				Madhyapur Lakhipur	888
0	0	99.6	0	99.6	0	0	0	0	0				No.2 Rankop Deori	889
0	0	33.5	0	33.5	0	0	0	0	0				No.1 Rankop Deori	890
0	0	36.6	0	36.6	0	0	0	0	0				Bhekele Kardong Chuk	891
0	0	42.6	0	42.6	0	0	0	0	0				Bijoypur Deori	892
0	0	92.3	0	92.3	0	0	0	0	0				Namoni Bali Gaon	893
0	0	212.4	0	212.4	0	0	0	0	0				Ujani Bijoypur	894
0	0	40.1	0	40.1	0	0	0	0	0				Ulan Chardibari	895
0	0	71.8	0	71.8	0	0	0	0	0				Bijoypur Ujani	896
0	0	82	0	82	0	0	0	0	0				No.2 Milanpur	897

Sr.No.	Name of village	Location code no.	Total area of the village (in hectares rounded up to one decimal place)	Total population (2011 census)	Number of households (2011 census)	Number of educational amenities available. (If not available in the village, the distance range code viz; a for < 5 Kms, b for 5-10 kms, c for 10+ kms of nearest place where facility is available)									
						Pre-Primary school (PP)	Primary school (P)	Middle school (M)	Secondary School (S)	Senior Secondary school (SS)	Degree college of arts science & commerce (ASC)	Engineering college(EC)	Medical college (MC)	Management institute (MI)	
1	2	3	4	5	6	7	8	9	10	11	12	13	14	15	
898	Jonebor Gaon	289461	99	322	54		1	a	a	c	c	c	c	c	
899	No.1 Sonapur	289462	71	175	33		1	b	b	c	c	c	c	c	
900	No.2 Naharborghat	289463	59	557	96		1	b	b	c	c	c	c	c	
901	No.2 Jonebor Mishing	289464	87	156	25		1	a	a	c	c	c	c	c	
902	Gali Borbali	289465	24	414	72	1	1	1	c	c	c	c	c	c	
903	No.3 Sirampur	289466	171.1	385	55	1	1	1	1	c	c	c	c	c	
904	Dhampur Boro	289467	65	136	27		1	b	b	b	c	c	c	c	
905	Nahar Detak	289468	21	266	38		1	b	b	c	c	c	c	c	
906	Naboni Bali	289469	135.6	125	22	1	1	a	a	a	c	c	c	c	
907	Nahar Gezera	289470	38	679	113		1	b	b	c	c	c	c	c	
908	No.2 Santapur	289471	91	326	51		1	b	b	b	b	c	c	c	
909	No.3 Milonpur	289472	126	375	58		1	a	a	b	c	c	c	c	
910	Somkong	289473	76	164	25		1	a	a	c	c	c	c	c	
911	Ladanguri	289474	40	252	47	b	1	c	c	c	c	c	c	c	
912	No.3 Rayang Balijan	289475	90	666	119	1	2	1	1	b	b	c	c	c	
913	Siga Naharguli	289476	79	238	37		a	a	a	c	c	c	c	c	
914	Gali Pathar Chandrapur	289477	61	459	76		1	a	a	c	c	c	c	c	
915	Rajakhana Mishing	289478	128	89	16		1	a	a	b	b	c	c	c	
916	No.1 Rajakhana	289479	40	396	65	a	1	1	b	b	b	c	c	c	
917	No.2 Rajakhana (Garu)	289480	63	341	59		2		1	c	c	c	c	c	
918	Silikhaguri	289481	67	437	80		2		a	a	a	c	c	c	
919	Sigagaon Jonekorong	289482	36	0	0										
920	Siga Mishing	289483	55	339	57	c	1	a	a	c	c	c	c	c	
921	No.1 Chandrapur	289484	96	315	46		1	a	b	b	b	c	c	c	
922	Siga Gaon	289485	47	514	84		1	a	a	c	c	c	c	c	
923	Iswar Pathar Mishing	289486	51	278	46	c	1	a	b	c	c	c	c	c	
924	No.2 Sunapur	289487	83	647	116		1	a	b	c	c	c	c	c	
925	Iswar Pathar Sonowal Kachari	289488	7	171	30		1	b	b	c	c	c	c	c	
926	Gali Pathar Singapur	289489	85	717	111	c	1	b	b	c	c	c	c	c	
927	Jonekareng Lalitimorang	289490	90	519	83	1	1	a	b	b	b	c	c	c	
928	Jonekareng Rest Camp	289491	48	663	98	c	1	a	b	c	c	c	c	c	
929	No.1 Narayan Pur	289492	71	118	23		1	a	b	b	b	c	c	c	

able within the for 5-10 Kms and c is given).					Number of Medical Amenities available. (If not available within the village , the distance range code viz; a for < 5 Kms, b for 5-10 Kms and c for 10+ kms of nearest place where facility is available is given).										Name of village	Sr.No.	
Polytechnic (Pt)	Vocational training school /ITI	Non-formal training centre (NFTC)	Special school for disabled (SSD)	Others (specify)	Community health centre (CHC)	Primary health centre (PHC)	Primary health sub centre (PHS)	Maternity and child welfare centre (MCW)	T.B. clinic (TBC)	Hospital-allopathic (HA)	Hospital-alternative medicine (HO)	Dispensary (D)	Veterinary hospital (VH)	Mobile health clinic (MHC)			Family welfare centre (FWC)
16	17	18	19	20	21	22	23	24	25	26	27	28	29	30	31	2	1
c	c		c		c	c	a	c	c	c	c	c	c	c	c	Jonebor Gaon	898
c	c		c		c	c	b	c	c	c	c	c	c	c	c	No.1 Sonapur	899
c	c		c		c	c	b	c	c	c	c	c	c	c	c	No.2 Naharborghat	900
c	c		c		c	c	a	c	c	c	c	c	c	c	c	No.2 Jonebor Mishing	901
c	c		c		c	c	b	c	c	c	c	c	c	c	c	Gali Borbali	902
c	c	c	c		c	c	b	b	c	c	b	c	c	c	b	No.3 Sirampurua	903
c	c	c	c		c	c	c	c	c	c	c	c	c	c	c	Dharampur Boro	904
c	c	c	c		c	c	c	c	c	c	c	c	c	c	c	Nahar Detak	905
c	c	c	c		a	a	a	a	c	c	a	c	a	c	c	Naboni Bali	906
c	c	c	c		c	c	b	c	c	c	c	c	c	c	c	Nahar Gezera	907
c	c	c	c		b	b	b	b	b	b	b	b	b	b	b	No.2 Santapur	908
c	c	c	c		c	c	b	c	c	c	c	c	c	c	c	No.3 Milonpur	909
c	c	c	c		c	c	c	c	c	c	c	c	c	c	c	Somkong	910
a	c	c	c		c	c	c	c		c	c	c	c	c	a	Ladanguri	911
c	c	c	c		b	b	b	b	b	b	b	b	b	b	b	No.3 Rayang Balijan	912
c	c	c	c		c	c	b	c	c	c	c	c	c	c	c	Siga Naharguli	913
c	c	c	c		c	c	c	c	c	c	c	c	c	c	c	Gali Pathar Chandrapur	914
c	c	c	c		b	b	b	b	b	b	b	b	b	b	b	Rajakhana Mishing	915
		l	b		b	a							b	b	b	No.1 Rajakhana	916
c	c	c	c		c	c	a	c	c	c	c	c	c	c	c	No.2 Rajakhana (Garu)	917
c	c	c	c		a	a	a	a	a	a	a	a	a	a	a	Silikhaguri	918
																Sigagaon Jonekorong	919
c	c	c	c		c	c	b	c	c	c	c	c	c	c	c	Siga Mishing	920
c	c	c	c		b	b	b	b	b	b	b	b	b	b	b	No.1 Chandrapur	921
c	c	c	c		c	c	b	b	b	b	b	b	b	b	b	Siga Gaon	922
c	c	c	c		c	c	b	c	c	c	c	c	c	c	c	Iswar Pathar Mishing	923
c	c	c	c		c	c	b	c	c	c	c	c	c	c	c	No.2 Sunapur	924
c	c	c	c		c	c	b	c	c	c	c	c	c	c	c	Iswar Pathar Sonowal Kachari	925
c	c	c	c		c	c	b	c	c	c	c	c	c	c	c	Gali Pathar Singapur	926
c	c	c	c		b	b	a	b	b	b	b	b	b	b	b	Jonekareng Lalitimorang	927
c	c	c	c		c	c	a	c	c	c	c	c	c	c	c	Jonekareng Rest Camp	928
					c	c	c	c	c	c	c	c	c	c	c	No.1 Narayan Pur	929

Sr.No.	Name of village	Number of Non-Government Medical Amenities available.							Availability of drinking water - Yes / No								Availability of toilet & others Yes / No			
		Charitable non Govt. hospital/Nursing home.	Medical practitioner with MBBS Degree	Medical practitioner with other degree	Medical practitioner with no degree	Traditional practitioner and faith healer .	Medicine Shop	Others	Tap water (Treated/Untreated)	Well water (Covered / Uncovered well)	Hand Pump	Tube wells / Bore well	Spring	River / Canal	Tank / Pond / Lake	Others	Community toilet including bath.	Community toilet excluding bath.	Rural sanitary mart or sanitary hardware outlet available near the village.	Community bio- gas or recycle of waste for productive use.
1	2	32	33	34	35	36	37	38	39	40	41	42	43	44	45	46	47	48	49	50
898	Jonebor Gaon	0	2	2	2	1	2	2	No	No	Yes	No	No	Yes	No	No	No	No	No	No
899	No.1 Sonapur	0	2	2	2	1	2	0	No	Yes	No	Yes	No	Yes	No	No	No	No	No	No
900	No.2 Naharborghat	0	2	2	2	1	2	0	No	No	Yes	No	No	Yes	No	No	No	No	No	No
901	No.2 Jonebor Mishing	0	2	2	2	1	2	0	Yes	No	Yes	No	No	Yes	No	No	No	No	No	No
902	Gali Borbali	0	2	2	2	1	2	0	No	Yes	Yes	No	No	Yes	No	No	No	No	No	No
903	No.3 Sirampur	0	0	0	0	2	1	0	Yes	Yes	No	Yes	No	No	No	No	No	No	No	No
904	Dhampur Boro	0	2	2	2	1	2	0	No	Yes	No	Yes	No	No	No	No	No	No	No	No
905	Nahar Detak	0	2	2	2	1	2	0	Yes	Yes	Yes	Yes	No	No	No	No	No	No	No	No
906	Naboni Bali	0	2	2	2	4	1	0	No	Yes	Yes	No	No	No	No	No	No	No	No	No
907	Nahar Gezera	0	2	2	2	1	2	0	No	Yes	Yes	No	No	No	No	No	No	No	No	No
908	No.2 Santapur	0	2	2	2	1	2	0	No	No	Yes	No	No	No	No	No	No	No	No	No
909	No.3 Milonpur	0	2	2	2	1	2	0	No	No	Yes	No	No	No	No	No	No	No	No	No
910	Somkong	0	1	2	2	1	2	0	No	No	No	Yes	No	No	No	No	No	No	No	No
911	Ladanguri	0	2	2	1	2	2	1	No	Yes	Yes	Yes	No	No	Yes	Yes	No	No	No	No
912	No.3 Rayang Balijan	0	2	2	2	1	2	0	No	Yes	Yes	No	No	No	No	No	No	No	No	No
913	Siga Naharguli	0	2	2	2	1	2	0	Yes	Yes	Yes	No	No	No	No	No	No	No	No	No
914	Gali Pathar Chandrapur	0	2	2	2	1	2	0	No	No	Yes	No	No	No	No	No	No	No	No	No
915	Rajakhana Mishing	0	2	2	2	1	2	0	Yes	No	Yes	No	No	Yes	No	No	No	No	No	No
916	No.1 Rajakhana	0	0	0	0	0	0	0	No	No	Yes	Yes	No	No	No	No	No	No	No	No
917	No.2 Rajakhana (Garu)	0	2	2	2	1	2	0	No	No	Yes	No	No	No	No	No	No	No	No	No
918	Silikhaguri	0	2	2	2	1	2	0	No	No	No	Yes	No	Yes	No	No	No	No	No	No
919	Sigagaon Jonekorong																			
920	Siga Mishing	0	2	2	2	1	2	0	No	Yes	Yes	No	No	No	No	No	No	No	No	No
921	No.1 Chandrapur	0	2	2	2	1	2	0	No	Yes	No	Yes	No	No	No	No	No	No	No	No
922	Siga Gaon	0	2	2	2	1	2	0	No	No	Yes	No	No	No	No	No	No	No	No	No
923	Iswar Pathar Mishing	0	2	2	2	1	2	0	No	No	No	Yes	No	No	No	No	No	No	No	No
924	No.2 Sunapur	0	2	2	2	1	2	0	No	No	Yes	No	No	No	No	No	No	No	No	No
925	Iswar Pathar Sonowal Kachari	0	2	2	2	1	2	0	No	No	Yes	Yes	No	No	No	No	No	No	No	No
926	Gali Pathar Singapur	0	2	2	2	1	2	0	Yes	Yes	Yes	No	No	No	No	No	No	No	No	No
927	Jonekareng Lalitimorang	0	0	0	0	0	0	0	No	No	Yes	No	No	No	No	No	No	No	No	No
928	Jonekareng Rest Camp	0	2	2	2	1	1	0	No	Yes	Yes	No	No	No	No	No	No	No	No	No
929	No.1 Narayan Pur	0	0	0	0	0	0	0	Yes	Yes	Yes	No	No	No	No	Yes	Yes	No	No	No

Communication and transport facilities (If amenities available code -Yes is given except for Village Pin Code ,If not available within the village , the distance range code viz; a for < 5 Kms, b for 5-10 Kms and c for 10+ kms of nearest place where facility is available is given).																	Name of village	Sr.No.
Post office(PO)	Sub post office (SPO)	Post & Telegraph office (P&TO)	Village Pin Code	Telephones (Land lines)	Public call office (PCO)	Mobile phone coverage	Internet cafes/ Common service centre (CSC)	Private courier facility	Bus service (Public & Private)	Railway stations	Auto/Modified Autos	Taxis and Vans	Tractors	Cycle-pulled rickshaws(Manual & Machine driven)	Carts driven by animals	Sea /River ferry service		
51	52	53	54	55	56	57	58	59	60	61	62	63	64	65	66	67	2	
c	c	c	787060	c	c	c	c	a	Yes	a	Yes	Yes	c	Yes	Yes	c	Jonebor Gaon	898
c	c	c	787060	c	c	c	c	b	b	b	b	b	b	Yes	Yes	c	No.1 Sonapur	899
c	c	c	787060	c	c	c	c	b	Yes	a	b	b	b	b	Yes	c	No.2 Naharborghat	900
c	c	c	787060	c	c	c	c	b	Yes	a	b	Yes	c	Yes	Yes	c	No.2 Jonebor Mishing	901
c	c	c	787060	c	c	c	c	b	Yes	Yes	Yes	Yes	c	Yes	Yes	c	Gali Borbali	902
c	c	c	787060	c	c	c	c	b	Yes	b	Yes	b	c	b	c	c	No.3 Sirampuria	903
c	c	c	787060	c	c	c	c	b	b	b	b	b	Yes	b	Yes	c	Dharampur Boro	904
c	c	c	787060	c	c	c	c	b	b	c	b	b	b	b	Yes	c	Nahar Detak	905
c	c	c	787060	c	c	c	c	b	b	b	c	b	c	b	c	c	Naboni Bali	906
c	c	c	787060	c	c	c	c	b	Yes	b	Yes	Yes	c	Yes	Yes	c	Nahar Gezera	907
c	b	c	787060	b	b	c	b	a	a	a	a	a	a	a	Yes	c	No.2 Santapur	908
c	c	c	787060	c	c	c	c	a	a	b	a	a	a	a	Yes	c	No.3 Milonpur	909
c	c	c	787060	c	c	c	c	b	b	b	c	c	Yes	b	Yes	c	Somkong	910
c	c	b	787706	c	c	c	b	c	Yes	c	c	Yes	c	c	Yes	c	Ladanguri	911
c	b	c	787060	b	b	c	b	a	a	b	a	a	c	a	Yes	c	No.3 Rayang Balijan	912
c	c	c	787060	c	c	c	c	a	a	c	c	c	c	c	Yes	c	Siga Naharguli	913
c	c	c	787060	c	c	c	c	a	a	b	a	a	a	a	Yes	c	Gali Pathar Chandrapur	914
c	b	c	787060	b	b	c	b	a	a	b	a	a	c	a	Yes	c	Rajakhana Mishing	915
c	b	b	787060	b	b	c	b	b	Yes	a	Yes	Yes	b	c	Yes	c	No.1 Rajakhana	916
c	c	c	787060	c	c	c	c	a	a	a	Yes	Yes	a	Yes	Yes	c	No.2 Rajakhana (Garu)	917
c	a	c	787060	a	a	Yes	a	a	a	a	Yes	Yes	b	Yes	Yes	c	Silikhaguri	918
																	Sigagaon Jonekorong	919
c	c	c	787060	c	c	c	c	a	a	b	Yes	Yes	a	a	Yes	c	Siga Mishing	920
c	b	c	787060	b	b	b	b	a	a	b	a	a	a	a	Yes	c	No.1 Chandrapur	921
c	c	c	787060	c	c	b	c	a	a	b	a	a	a	b	Yes	c	Siga Gaon	922
c	c	c	787060	c	c	b	c	b	b	b	b	b	a	b	Yes	c	Iswar Pathar Mishing	923
c	c	c	787060	c	c	b	c	b	Yes	b	b	b	a	b	Yes	c	No.2 Sunapur	924
c	c	c	787060	c	c	b	c	b	b	b	b	b	a	b	Yes	c	Iswar Pathar Sonowal Kachari	925
c	c	c		a	c	a	a	a	a	b	a	a	a	a	Yes	c	Gali Pathar Singapur	926
c	b	c	787060	b	b	a	b	a	a	a	a	a	b	a	Yes	c	Jonekareng Lalitimorang	927
c	c	c	787060	c	c	a	c	a	a	a	a	a	a	a	Yes	c	Jonekareng Rest Camp	928
	b	c		c	b	a	c	b	b	c	b	Yes	Yes	a	a	c	No.1 Narayan Pur	929

Sr.No.	Name of village	Village connected to highways,village roads, banks & credit societies (If amenities available code -Yes is given, If not available within the village , the distance range code viz; a for < 5 Kms, b for 5-10 Kms and c for 10+ kms of nearest place where facility is available is given).												Availability of miscellaneous facilities (If available the distance range code viz; a for < 5 kms, b for 5-10 kms and c for 10+ kms of nearest place where facility is available is given).			
		Connected to national highway(NH)	Connected to state highway(SH)	Connected to major district road (MDR)	Connected to others district road	Pucca roads	Kutchcha roads	Water bounded macadam(WBM) roads	Navigable waterway (river/canal)(NW)	Footpaths (FP)	Commercial & Co-operative Banks	ATM	Agricultural Credit Societies	Self-Help Group (SHG)	Public distribution system (PDS) shop	Mandis / Regular market	Weekly Haat
1	2	68	69	70	71	72	73	74	75	76	77	78	79	80	81	82	83
898	Jonebor Gaon	a	Yes	Yes	Yes	b	Yes	c	c	Yes	b	c	b	Yes	a	b	b
899	No.1 Sonapur	b	Yes	b	Yes	b	Yes	b	c	Yes	b	c	b	a	a	b	b
900	No.2 Naharborghat	b	b	Yes	Yes	b	Yes	b	c	Yes	a	c	a	Yes	Yes	a	Yes
901	No.2 Jonebor Mishing	a	Yes	Yes	Yes	b	Yes	a	c	Yes	b	c	b	a	a	b	b
902	Gali Borbali	Yes	Yes	Yes	Yes	b	Yes	c	c	Yes	a	c	a	Yes	Yes	a	Yes
903	No.3 Sirampur	b	b	Yes	Yes	b	Yes	b	c	Yes	a	c	a	Yes	Yes	Yes	Yes
904	Dharampur Boro	b	b	b	Yes	b	a	b	c	Yes	a	c	a	Yes	Yes	a	Yes
905	Nahar Detak	b	b	b	Yes	b	Yes	c	c	Yes	a	c	a	Yes	Yes	a	Yes
906	Naboni Bali	b	b	c	Yes	a	Yes	c	c	Yes	b	c	b	a	a	b	b
907	Nahar Gezera	Yes	Yes	Yes	Yes	b	Yes	c	c	Yes	b	c	b	Yes	a	b	b
908	No.2 Santapur	a	a	a	Yes	b	Yes	c	c	Yes	b	c	b	a	a	b	b
909	No.3 Milonpur	a	a	a	Yes	a	Yes	c	Yes	Yes	a	c	b	a	a	a	a
910	Somkong	b	b	b	Yes	b	Yes	c	c	Yes	a	c	a	Yes	Yes	Yes	Yes
911	Ladanguri	b	b	Yes	Yes	b	Yes	c	b	Yes	a	c	a	a	a	a	a
912	No.3 Rayang Balijan	a	a	a	Yes	a	Yes	c	b	Yes	a	c	a	Yes	Yes	a	a
913	Siga Naharguli	a	a	a	Yes	a	Yes	c	b	Yes	a	c	a	Yes	Yes	Yes	Yes
914	Gali Pathar Chandrapur	a	a	a	Yes	a	Yes	b	b	Yes	a	c	a	Yes	Yes	Yes	Yes
915	Rajakhana Mishing	a	a	a	a	a	Yes	b	Yes	Yes	a	c	a	Yes	Yes	Yes	Yes
916	No.1 Rajakhana	b	b	Yes	Yes	b	Yes	b	a	Yes	b	c	b	Yes	Yes	b	Yes
917	No.2 Rajakhana (Garu)	a	Yes	a	Yes	b	Yes	b	Yes	Yes	a	c	a	Yes	Yes	a	Yes
918	Silikhaguri	a	Yes	a	Yes	b	Yes	b	a	Yes	a	c	a	Yes	a	a	a
919	Sigagaon Jonekorong																
920	Siga Mishing	a	a	a	Yes	b	Yes	b	a	Yes	a	c	a	a	a	a	a
921	No.1 Chandrapur	a	a	a	Yes	a	Yes	b	Yes	Yes	a	c	a	a	a	a	a
922	Siga Gaon	a	a	a	Yes	b	Yes	b	a	Yes	a	c	a	Yes	Yes	a	Yes
923	Iswar Pathar Mishing	b	b	b	Yes	a	Yes	b	a	Yes	b	c	b	Yes	a	a	b
924	No.2 Sunapur	c	c	Yes	Yes	b	Yes	b	Yes	Yes	b	c	b	Yes	a	b	a
925	Iswar Pathar Sonowal Kachari	b	b	b	Yes	b	Yes	b	Yes	Yes	b	c	b	Yes	Yes	b	a
926	Gali Pathar Singapur	a	a	a	Yes	a	Yes	b	a	Yes	c	c	c	Yes	a	c	b
927	Jonekareng Lalitimorang	a	a	a	Yes	b	Yes	b	Yes	Yes	b	c	b	a	a	a	b
928	Jonekareng Rest Camp	a	a	a	Yes	a	Yes	b	a	Yes	c	c	c	a	a	c	a
929	No.1 Narayan Pur	b	b	c	Yes	b	Yes	b	a	Yes	c	c	c	a	a	c	a

ous facilities (If amenities available code -Yes is given, If not available within the village , z; a for < 5 Kms, b for 5-10 Kms and c for 10+ kms of nearest place where facility is

														Name of village	Sr.No.
Agricultural marketing society	Integrated Child Development Scheme (Nutritional Centres)	Anganwadi Centre (Nutritional Centres)	Others (Nutritional Centres)	ASHA (Accredited Social Health Activist)	Community centre with/without TV	Sports Field,	Sports Club / Recreation Centre	Cinema / Video Hall	Public Library	Public Reading Room	Newspaper Supply	Assembly Polling station	Birth & Death Registration Office		
84	85	86	87	88	89	90	91	92	93	94	95	96	97	2	1
c	a	c	b	a	c	c	c	c	c	c	Yes	c	c	Jonebor Gaon	898
c	c	b	b	a	c	c	c	c	c	c	Yes	c	c	No.1 Sonapur	899
c	c	b	b	Yes	c	c	c	c	c	c	Yes	c	c	No.2 Naharborghat	900
c	c	b	b	a	c	c	c	c	c	c	Yes	c	c	No.2 Jonebor Mishing	901
a	c	Yes	b	a	c	c	c	c	c	c	Yes	Yes	c	Gali Borbali	902
c	Yes	Yes	b	b	c	c	c	b	c	c	b	c	b	No.3 Sirampurua	903
c	c	Yes	b	a	c	c	c	c	c	c	b	c	c	Dharampur Boro	904
c	c	b	b	a	c	c	c	c	c	c	b	Yes	c	Nahar Detak	905
c	Yes	Yes	a	a	c	b	c	c	c	c	b	c	b	Naboni Bali	906
c	c	Yes	a	Yes	c	c	c	c	c	c	Yes	Yes	c	Nahar Gezera	907
b	b	Yes	a	a	b	b	b	c	b	b	a	c	b	No.2 Santapur	908
c	c	a	a	a	c	c	c	c	c	c	a	c	c	No.3 Milonpur	909
c	c	a	a	a	c	c	c	c	b	b	b	c	c	Somkong	910
c	b	a	a	a	c	b	c	c	c	c	b	c	b	Ladanguri	911
b	b	Yes	a	Yes	b	b	b	c	b	b	a	Yes	b	No.3 Rayang Balijan	912
c	c	c	a	a	c	c	c	c	c	c	a	c	c	Siga Naharguli	913
c	c	Yes	b	Yes	c	c	c	c	c	c	a	c	c	Gali Pathar Chandrapur	914
b	b	a	b	a	b	b	b	c	b	b	Yes	c	b	Rajakhana Mishing	915
b	b	Yes	b	a	b	b	b	b	b	b	b	c	b	No.1 Rajakhana	916
c	c	Yes	c	a	c	c	c	c	c	c	a	c	c	No.2 Rajakhana (Garu)	917
a	c	Yes	c	a	a	a	a	c	a	a	Yes	Yes	a	Silikhaguri	918
														Sigagaon Jonekorong	919
c	c	Yes	c	a	c	c	c	c	c	a	a	Yes	c	Siga Mishing	920
b	b	a	c	a	b	b	b	c	b	a	a	c	b	No.1 Chandrapur	921
c	c	a	c	Yes	c	c	c	c	c	c	a	c	c	Siga Gaon	922
c	c	a	c	a	c	c	c	c	c	c	c	Yes	c	Iswar Pathar Mishing	923
c	c	a	c	Yes	c	c	c	c	c	c	b	c	c	No.2 Sunapur	924
c	c	a	c	a	c	c	c	c	c	c	b	c	c	Iswar Pathar Sonowal Kachari	925
c	c	Yes	c	Yes	c	c	c	c	c	c	Yes	Yes	Yes	Gali Pathar Singapur	926
a	b	b	c	Yes	c	c	Yes	b	b	b	a	c	b	Jonekareng Lalitimorang	927
c	c	a	c	Yes	c	c	c	c	c	c	a	Yes	c	Jonekareng Rest Camp	928
c	c	Yes	c	b	c	c	c	c	c	c	c	c	c	No.1 Narayan Pur	929

Sr.No.	Name of village	Availability of electricity (Yes/No)				Land Use								
						Nearest Town		Area under different types of land use (in hectares rounded up to one decimal place)						
		Power Supply for Domestic Use (ED)	Power Supply for Agricultural Use (EAG)	Power Supply for Commercial Use (EC)	Power Supply for All Uses (EA)	Name	Distance range code i.e. a for < 5 Kms, b for 5-10 Kms and c for 10+ kms .	Forests	Area under Non-agricultural Uses	Barren and Un-cultivable land	Permanent Pastures and Other Grazing Lands	Land Under Miscellaneous Tree Crops etc.	Culturable Waste Land	
98	99	100	101	102	103	104	105	106	107	108	109			
898	Jonebor Gaon	No	No	No	No	PASIGHAT	c	0	2	3	1	5	0	
899	No.1 Sonapur	No	No	No	No	PASIGHAT	c	10	5	5	4	7	5	
900	No.2 Naharborghat	No	No	No	No	PASIGHAT	c	0	2	3	0	5	0	
901	No.2 Jonebor Mishing	No	No	No	No	PASIGHAT	c	0	2	6	0	0	10	
902	Gali Borbali	No	No	No	No	PASIGHAT	c	3	3	3	3	2	1	
903	No.3 Sirampur	No	No	No	No	PASIGHAT	c	0	20.8	27.2	0	11.2	0	
904	Dhampur Boro	No	No	No	No	PASIGHAT	c	0	2	2	1	6	0	
905	Nahar Detak	No	No	No	No	PASIGHAT	c	0	2	2	0	4	0	
906	Naboni Bali	No	No	No	No	PASIGHAT	c	13	15.2	15.2	0	0	0	
907	Nahar Gezera	No	No	No	No	PASIGHAT	c	0	2	2	0	3	0	
908	No.2 Santapur	No	No	No	No	PASIGHAT	c	0	3	2	0	5	0	
909	No.3 Milonpur	No	No	No	No	PASIGHAT	c	0	2	3	1	6	3	
910	Somkong	No	No	No	No	PASIGHAT	c	0	2	3	1	10	0	
911	Ladanguri	No	No	No	No	PASIGHAT	c	0	2	0	3	5	0	
912	No.3 Rayang Balijan	No	No	No	No	PASIGHAT	c	0	2	5	0	7	0	
913	Siga Naharguli	No	No	No	No	PASIGHAT	c	0	2	2	0	5	0	
914	Gali Pathar Chandrapur	No	No	No	No	PASIGHAT	c	0	2	2	0	5	0	
915	Rajakhana Mishing	No	No	No	No	PASIGHAT	c	0	2	6	1	8	0	
916	No.1 Rajakhana	No	No	No	No	PASIGHAT	c	0	2	5	0	2	0	
917	No.2 Rajakhana (Garu)	No	No	No	No	PASIGHAT	c	0	2	4	1	2	0	
918	Silikhaguri	Yes	No	No	No	PASIGHAT	c	0	3	7	0	4	0	
919	Sigagaon Jonekorong					PASIGHAT	c	0	2	2	0	4	0	
920	Siga Mishing	No	No	No	No	PASIGHAT	c	0	2	2	0	5	0	
921	No.1 Chandrapur	No	No	No	No	PASIGHAT	c	0	2	3	1	6	2	
922	Siga Gaon	No	No	No	No	PASIGHAT	c	0	2	5	0	8	0	
923	Iswar Pathar Mishing	No	No	No	No	PASIGHAT	c	0	2	3	1	5	0	
924	No.2 Sunapur	No	No	No	No	PASIGHAT	c	0	2	3	0	2	0	
925	Iswar Pathar Sonowal Kachari	No	No	No	No	PASIGHAT	c	0	2	1	0	1	0	
926	Gali Pathar Singapur	No	No	No	No	PASIGHAT	c	0	0	0	0	13	0	
927	Jonekareng Lalitimorang	No	No	No	No	PASIGHAT	c	0	2	3	0	5	0	
928	Jonekareng Rest Camp	No	No	No	No	PASIGHAT	c	0	2	3	0	6	0	
929	No.1 Narayan Pur	No	No	No	No			0	0	0	0	0	0	

Land Use					Land Use					Name of three most important commodities manufactured			Name of Village	Serial Number
Area under different types of land use (in hectares rounded up to one decimal place)					Area irrigated by source (in hectare).					First	Second	Third		
Fallow lands other than current fallows	Current Fallows	Net Area Sown	Total Irrigated Land Area	Total Un-irrigated Land Area	Canals (C)	Wells/Tube-wells(W/TW)	Tanks/Lakes(T/L)	Water Falls(WF)	Others(O)					
110	111	112	113	114	115	116	117	118	119	120	121	122	2	1
5	5	78	0	78	0	0	0	0	0				Jonebor Gaon	898
3	2	30	0	30	0	0	0	0	0				No.1 Sonapur	899
0	0	49	0	49	0	0	0	0	0				No.2 Naharborghat	900
0	0	69	0	69	0	0	0	0	0				No.2 Jonebor Mishing	901
2	2	5	0	5	0	0	0	0	0				Gali Borbali	902
0	0	111.9	0	111.9	0	0	0	0	0				No.3 Sirampurua	903
0	0	54	0	54	0	0	0	0	0				Dharampur Boro	904
0	0	13	0	13	0	0	0	0	0				Nahar Detak	905
0	0	92.3	0	92.3	0	0	0	0	0				Naboni Bali	906
0	0	31	0	31	0	0	0	0	0				Nahar Gezera	907
0	0	81	0	81	0	0	0	0	0				No.2 Santapur	908
5	3	103	0	103	0	0	0	0	0				No.3 Milonpur	909
0	0	60	0	60	0	0	0	0	0				Somkong	910
0	0	30	0	30	0	0	0	0	0				Ladanguri	911
2	3	71	0	71	0	0	0	0	0				No.3 Rayang Balijan	912
0	0	70	0	70	0	0	0	0	0				Siga Naharguli	913
2	5	45	0	45	0	0	0	0	0				Gali Pathar Chandrapur	914
5	4	102	0	102	0	0	0	0	0				Rajakhana Mishing	915
0	0	31	0	31	0	0	0	0	0				No.1 Rajakhana	916
0	0	54	0	54	0	0	0	0	0				No.2 Rajakhana (Garu)	917
0	0	53	0	53	0	0	0	0	0				Silikhaguri	918
0	0	28	0	28	0	0	0	0	0				Sigagaon Jonekorong	919
0	0	46	0	46	0	0	0	0	0				Siga Mishing	920
0	0	82	0	82	0	0	0	0	0				No.1 Chandrapur	921
0	0	32	0	32	0	0	0	0	0				Siga Gaon	922
0	0	40	0	40	0	0	0	0	0				Iswar Pathar Mishing	923
0	0	76	0	76	0	0	0	0	0				No.2 Sunapur	924
0	0	3	0	3	0	0	0	0	0				Iswar Pathar Sonowal Kachari	925
0	0	72	0	72	0	0	0	0	0				Gali Pathar Singapur	926
0	0	80	0	80	0	0	0	0	0				Jonekareng Lalitimorang	927
0	0	37	0	37	0	0	0	0	0				Jonekareng Rest Camp	928
0	0	71	0	71	0	0	0	0	0				No.1 Narayan Pur	929

Sr.No.	Name of village	Location code no.	Total area of the village (in hectares rounded up to one decimal place)	Total population (2011 census)	Number of households (2011 census)	Number of educational amenities available. (If not available in the village, the distance range code viz; a for < 5 Kms, b for 5-10 kms, c for 10+ kms of nearest place where facility is available)									
						Pre-Primary school (PP)	Primary school (P)	Middle school (M)	Secondary School (S)	Senior Secondary school (SS)	Degree college of arts science & commerce (ASC)	Engineering college(EC)	Medical college (MC)	Management institute (MI)	
1	2	3	4	5	6	7	8	9	10	11	12	13	14	15	
930	Debing Mishing Gaon	289493	20	233	40	1	1	a	b	c	c	c	c	c	
931	Jone Kareng Chamaibari	289494	40	247	40	b	1	a	b	b	b	c	c	c	
932	Jonekareng	289495	30	303	54	1	1	a	b	b	b	c	c	c	
933	No.3 Rayeng Sukannalla	289496	80	135	24		1	a	b	b	b	c	c	c	
934	No.3 Rajakhana	289497	60	378	62		2	1	b	b	b	c	c	c	
935	No.3 Rayeng Nepali	289498	102	925	162		1	a	b	b	b	c	c	c	
936	No.3 Sunapur Boro	289499	44	237	43		1	a	b	b	c	c	c	c	
937	No.3 Rajakhana Ratanpur	289500	58	0	0										
938	No.3 Rayeng Boro	289501	47	181	30		1	a	b	a	a	c	c	c	
939	Siga Rowad Gaon	289502	53	315	50	c	1	b	b	c	c	c	c	c	
940	Siga Ashamiya	289503	24	143	24		1	b	b	b	c	c	c	c	
941	No.2 Udai Boro	289504	46	457	73		1	a	b	c	c	c	c	c	
942	No.1 Rajakhana	289505	61	340	57	a	2	1	b	b	b	c	c	c	
943	No.2 Rajakhana Ratanpur	289506	70	230	40	a	1	b	b	b	b	c	c	c	
944	Siga Majgaon	289507	36	157	29		1	a	b	c	c	c	c	c	
945	No.2 Detak Naharpul	289508	26	73	12	1	1	a	b	c	c	c	c	c	
946	No.2 Maina Pur	289509	97	243	45		1	a	b	c	c	c	c	c	
947	Naharjun Gaon	289510	40	352	54		1	a	b	a	c	c	c	c	
948	Maidangsri	289511	38	573	93		1	b	c	c	c	c	c	c	
949	Gali Pathar Singapur Sawtal	289512	85	0	0										
950	Rangkop Deori	289513	43.4	0	0										
951	Bijoypur Namoni	289514	75.8	660	127		1	a	b	b	c	c	c	c	
952	Kardong Chuk	289515	134.1	844	127	1	1	a	b	b	b	c	c	c	
953	No.1 Nahar Bandana	289516	109.6	51	9		1		b	b	b	c	c	c	
954	No.3 Rayang	289517	67	436	66		1	b	b	b	b	c	c	c	
955	Joypur	289518	82	231	40		1	b	b	c	c	c	c	c	
956	No.1 Rajakhana Jantapur	289519	40	193	33	a	1	b	b	b	c	c	c	c	
957	Ladanguri	289520	42	346	65	c	1	b	b	c	c	c	c	c	
958	No.1 Udai Pur	289521	55.1	130	23	1	1	a	b	b	c	c	c	c	
959	Madhya Lakhipur	289522	70.2	356	48	1	2		a	a	c	c	c	c	
960	Thaigir Guri	289523	110	124	24		1	a	a	c	c	c	c	c	
961	Boro Camp	289524	183	242	45	a	2	a	b	b	b	c	c	c	

able within the for 5-10 Kms and c is given).					Number of Medical Amenities available. (If not available within the village , the distance range code viz; a for < 5 Kms, b for 5-10 Kms and c for 10+ kms of nearest place where facility is available is given).											Name of village	Sr.No.
Polytechnic (Pt)	Vocational training school /ITI	Non-formal training centre (NFTC)	Special school for disabled (SSD)	Others (specify)	Community health centre (CHC)	Primary health centre (PHC)	Primary health sub centre (PHS)	Maternity and child welfare centre (MCW)	T.B. clinic (TBC)	Hospital-allopathic (HA)	Hospital-alternative medicine (HO)	Dispensary (D)	Veterinary hospital (VH)	Mobile health clinic (MHC)	Family welfare centre (FWC)		
16	17	18	19	20	21	22	23	24	25	26	27	28	29	30	31	2	1
c	c	c	c		c	c	c	c	c	c	c	c	c	c	c	Debing Mishing Gaon	930
c	c	c	c		b	b	a	b	b	b	b	b	b	b	b	Jone Kareng Chamaibari	931
c	c	c	c		b	b	a	b	b	b	b	b	b	b	b	Jonekareng	932
c	c	c	c		b	b	b	b	b	b	b	b	b	b	b	No.3 Rayeng Sukannalla	933
c	c	c	c		b	b	b	b	b	b	b	b	b	b	b	No.3 Rajakhana	934
c	c	c	c		b	b	b	b	b	b	b	b	b	b	b	No.3 Rayeng Nepali	935
					b											No.3 Sunapur Boro	936
																No.3 Rajakhana Ratanpur	937
c	c	c	c		a	a	a	a	a	a	a	a	a	a	a	No.3 Rayeng Boro	938
c	c	c	c		c	c	b	c	c	c	c	c	c	c	c	Siga Rowad Gaon	939
c	c	c			b	c	b	c	c	c	c	c	c	c	c	Siga Ashamiya	940
c	c	c	c		c	c	a	c	c	c	c	c	c	c	c	No.2 Udai Boro	941
		1	b		b	a			a			b	b	b	b	No.1 Rajakhana	942
c	c	c	c		b	b	b	b	b	b	b	b	b	b	c	No.2 Rajakhana Ratanpur	943
c	c	c	c		c	c	b	c	c	c	c	c	c	c	c	Siga Majgaon	944
c	c	c	c		c	c	b	c	c	c	c	c	c	c	c	No.2 Detak Naharpul	945
c	c	c	c		c	c	c	c	c	c	c	c	c	c	c	No.2 Maina Pur	946
c	c	c	c		c	c	a	c	c	c	c	c	c	c	c	Naharjun Gaon	947
c	c	c	c		c	c	b	c	c	c	c	c	c	c	c	Maidangsri	948
																Gali Pathar Singapur Sawtal	949
																Rangkop Deori	950
					b	b	b	b	b	b	b	c	b	b	b	Bijoypur Namoni	951
c	c		c		b	b	b	b	c	b	b	c	b		b	Kardong Chuk	952
					b	c	a	c	c	c	c	c	c	c	c	No.1 Nahar Bandana	953
c	c	c	c		b	b	b	b	b	b	b	b	b	b	b	No.3 Rayang	954
c	c	c	c		c	c	b	c	c	c	c	c	c	c	c	Joypur	955
c	c	c	c		b	b	b	b	b	b	b	b	b	b	c	No.1 Rajakhana Jantapur	956
c	c		c		c	c	b	c	c	c	c	c	c	c	c	Ladanguri	957
					c	c	a	a	b	c	b		b		c	No.1 Udai Pur	958
c	c	c	c		b	b	b	b	c	b	b	c	b			Madhya Lakhipur	959
c	c	c	c		c	c	b	c	c	c	c	c	c	c	c	Thaigir Guri	960
c	c	b	c		b	b	b	b	b	b	b	b	b	b	b	Boro Camp	961

Sr.No.	Name of village	Number of Non-Government Medical Amenities available.							Availability of drinking water - Yes / No								Availability of toilet & others Yes / No			
		Charitable non Govt. hospital/Nursing home.	Medical practitioner with MBBS Degree	Medical practitioner with other degree	Medical practitioner with no degree	Traditional practitioner and faith healer .	Medicine Shop	Others	Tap water (Treated/Untreated)	Well water (Covered / Uncovered well)	Hand Pump	Tube wells / Bore well	Spring	River / Canal	Tank / Pond / Lake	Others	Community toilet including bath.	Community toilet excluding bath.	Rural sanitary mart or sanitary hardware outlet available near the village.	Community bio- gas or recycle of waste for productive use.
1	2	32	33	34	35	36	37	38	39	40	41	42	43	44	45	46	47	48	49	50
930	Debing Mishing Gaon	0	2	2	2	1	2	0	Yes	Yes	Yes	No	No	No	No	No	No	No	No	No
931	Jone Kareng Chamaibari	0	2	2	2	1	2	0	Yes	No	Yes	No	No	No	No	No	No	No	No	No
932	Jonekareng	0	2	2	2	1	2	0	Yes	Yes	No	Yes	No	No	No	No	No	No	No	No
933	No.3 Rayeng Sukannalla	0	2	2	2	1	2	0	No	No	Yes	No	No	No	No	No	No	No	No	No
934	No.3 Rajakhana	0	2	2	2	1	2	0	No	Yes	Yes	No	No	No	No	No	No	No	No	No
935	No.3 Rayeng Nepali	0	2	2	2	1	2	0	Yes	Yes	Yes	Yes	No	No	No	No	No	No	No	No
936	No.3 Sunapur Boro	0	0	0	0	0	0	0	No	Yes	Yes	Yes	No	No	No	No	No	No	No	No
937	No.3 Rajakhana Ratanpur																			
938	No.3 Rayeng Boro	0	2	2	2	1	2	0	No	No	Yes	Yes	No	No	Yes	No	No	No	No	No
939	Siga Rowad Gaon	0	0	0	0	1	1	0	No	No	Yes	No	No	No	No	No	No	No	No	No
940	Siga Ashamiya	0	0	0	0	0	0	0	No	No	Yes	No	No	No	Yes	No	No	No	No	No
941	No.2 Udai Boro	0	2	2	2	1	2	0	No	No	Yes	No	No	No	No	No	No	No	No	No
942	No.1 Rajakhana	0	0	0	0	0	0	0	No	Yes	Yes	Yes	No	No	No	No	No	No	No	No
943	No.2 Rajakhana Ratanpur	0	0	0	0	0	1	0	No	Yes	Yes	Yes	No	No	No	No	No	No	No	No
944	Siga Majgaon	0	2	2	2	1	2	0	No	No	Yes	Yes	No	No	No	No	No	No	No	No
945	No.2 Detak Naharpul	0	2	2	2	2	2	0	No	No	Yes	No	No	No	No	No	No	No	No	No
946	No.2 Maina Pur	0	2	2	2	1	2	0	No	Yes	Yes	No	No	Yes	No	No	No	No	No	No
947	Naharjun Gaon	0	2	2	2	1	2	0	No	No	Yes	Yes	No	No	No	No	No	No	No	No
948	Maidangsri	0	2	2	2	1	2	0	Yes	No	Yes	Yes	No	No	No	No	No	No	No	No
949	Gali Pathar Singapur Sawtal																			
950	Rangkop Deori																			
951	Bijoypur Namoni	0	0	0	0	0	0	0	Yes	Yes	Yes	Yes	No	No	No	No	No	No	No	No
952	Kardong Chuk	0	2	2	2	3	1	0	No	Yes	No	Yes	No	No	No	No	No	No	No	No
953	No.1 Nahar Bandana	0	0	0	0	0	0	0	No	Yes	No	Yes	No	No	No	No	No	No	Yes	No
954	No.3 Rayang	0	2	2	2	1	2	0	Yes	No	Yes	Yes	No	No	No	No	No	No	No	No
955	Joypur	0	2	2	2	1	2	0	No	No	Yes	Yes	No	No	No	No	No	No	No	No
956	No.1 Rajakhana Jantapur	0	0	0	0	0	1	0	No	No	Yes	Yes	No	No	No	No	No	No	No	No
957	Ladanguri	0	0	0	0	0	2	0	No	No	Yes	No	No	No	No	No	No	No	No	No
958	No.1 Udai Pur	0	0	0	0	0	0	0	Yes	Yes	Yes	No	No	No	Yes	No	No	No	No	No
959	Madhya Lakhipur	0	0	0	0	3	1	0	No	Yes	Yes	No	No	No	No	No	No	No	No	No
960	Thaigir Guri	0	2	2	2	1	2	0	No	No	Yes	No	No	No	No	No	No	No	No	No
961	Boro Camp	0	0	0	0	0	0	0	No	No	No	Yes	No	No	No	No	No	No	No	No

Communication and transport facilities (If amenities available code -Yes is given except for Village Pin Code ,If not available within the village , the distance range code viz; a for < 5 Kms, b for 5-10 Kms and c for 10+ kms of nearest place where facility is available is given).																	Name of village	Sr.No.
Post office(PO)	Sub post office (SPO)	Post & Telegraph office (P&TO)	Village Pin Code	Telephones (Land lines)	Public call office (PCO)	Mobile phone coverage	Internet cafes/ Common service centre (CSC)	Private courier facility	Bus service (Public & Private)	Railway stations	Auto/Modified Autos	Taxis and Vans	Tractors	Cycle-pulled rickshaws(Manual & Machine driven)	Carts driven by animals	Sea /River ferry service		
51	52	53	54	55	56	57	58	59	60	61	62	63	64	65	66	67	2	
c	c	c	787060	c	c	a	c	b	b	b	b	Yes	a	Yes	Yes	c	Debing Mishing Gaon	930
c	b	c	787060	b	b	a	b	a	a	a	a	a	b	a	Yes	c	Jone Kareng Chamaibari	931
c	b	c	787060	b	b	a	b	a	a	Yes	a	a	b	a	Yes	c	Jonekareng	932
c	b	c	787060	b	b	a	b	b	b	b	a	a	a	a	Yes	c	No.3 Rayeng Sukannalla	933
c	b	c	787060	b	b	Yes	b	b	b	b	b	b	b	b	Yes	c	No.3 Rajakhana	934
c	b	c	787060	b	b	Yes	b	b	b	b	b	b	a	b	Yes	c	No.3 Rayeng Nepali	935
				a	b	a	b	c	b		b	b			b	c	No.3 Sunapur Boro	936
																	No.3 Rajakhana Ratanpur	937
c	a	c	787060	a	a	Yes	a	a	a	a	a	a	a	a	Yes	b	No.3 Rayeng Boro	938
c	c	c	787060	c	c	Yes	c	c	a	a	b	a	a	a	Yes	Yes	Siga Rowad Gaon	939
c	c	c		c	c	a	c	a	a	b	a	a	a	c	Yes	c	Siga Ashamiya	940
c	c	c	787060	c	c	a	c	a	a	a	Yes	Yes	b	Yes	Yes	c	No.2 Udai Boro	941
	b		787060	b	b	a	b	b	Yes	a	Yes	Yes	b	c	Yes	c	No.1 Rajakhana	942
c	c	c	787060	b	b	Yes	b	b	Yes	b	a	a	b	b	Yes	c	No.2 Rajakhana Ratanpur	943
c	c	c	787060	c	c	a	c	a	a	b	a	a	a	a	Yes	c	Siga Majgaon	944
c	c	c	787060	c	c	a	c	b	b	b	b	b	b	b	Yes	c	No.2 Detak Naharpul	945
c	c	c	787060	c	b	a	c	b	b	b	b	Yes	a	Yes	Yes	c	No.2 Maina Pur	946
c	c	c	787060	c	c	a	c	a	a	a	a	a	a	a	Yes	c	Naharjun Gaon	947
c	c	c	787060	c	c	Yes	c	b	b	a	b	b	Yes	b	Yes	c	Maidangsri	948
																	Gali Pathar Singapur Sawtal	949
																	Rangkop Deori	950
c	b	c		a	b	Yes	b	c	Yes	b	a	a	a	b	a	c	Bijoypur Namoni	951
c	b	c	787060	b	b	a	b	b	b	c	b	b	b	b	c	c	Kardong Chuk	952
c	c	c		c	a	a	c	b	Yes	a	b	b	Yes	Yes	Yes	c	No.1 Nahar Bandana	953
c	b	c	787060	b	b	a	b	a	a	b	b	b	Yes	a	Yes	c	No.3 Rayang	954
c	c	c	787060	c	c	Yes	c	b	b	c	b	b	Yes	b	Yes	c	Joypur	955
c	c	c		b	b	a	b	b	Yes	b	a	a	b	b	Yes	c	No.1 Rajakhana Jantapur	956
c	c	c		c	c	a	c	a	a	b	a	a	a	a	Yes	c	Ladanguri	957
c	a	c		c	a	Yes	c	c	Yes	a	b	b	a	a	b	c	No.1 Udai Pur	958
c	b	b	787060	b	b	a	b	b	b	b	b	b	Yes	b	c	c	Madhya Laxhipur	959
c	c	c	787060	c	c	a	c	a	a	b	c	c	Yes	a	Yes	c	Thaigir Guri	960
c	b	b	787060	b	b	a	b	b	Yes	b	b	Yes	c	Yes	c	c	Boro Camp	961

Sr.No.	Name of village	Village connected to highways,village roads, banks & credit societies (If amenities available code -Yes is given, If not available within the village , the distance range code viz; a for < 5 Kms, b for 5-10 Kms and c for 10+ kms of nearest place where facility is available is given).												Availability of miscellaneous facilities (If available the distance range code viz; a for < 5 kms, b for 5-10 kms and c for 10+ kms of nearest place where facility is available is given).			
		Connected to national highway(NH)	Connected to state highway(SH)	Connected to major district road (MDR)	Connected to others district road	Pucca roads	Kutchcha roads	Water bounded macadam(WBM) roads	Navigable waterway (river/canal)(NW)	Footpaths (FP)	Commercial & Co-operative Banks	ATM	Agricultural Credit Societies	Self-Help Group (SHG)	Public distribution system (PDS) shop	Mandis / Regular market	Weekly Haat
1	2	68	69	70	71	72	73	74	75	76	77	78	79	80	81	82	83
930	Debing Mishing Gaon	b	b	b	Yes	b	Yes	b	a	Yes	c	c	c	a	a	c	a
931	Jone Kareng Chamaibari	a	a	a	Yes	a	Yes	b	Yes	Yes	a	c	a	a	a	c	a
932	Jonekareng	a	a	a	Yes	b	Yes	b	a	Yes	c	c	c	a	a	c	a
933	No.3 Rayeng Sukannalla	b	b	b	Yes	a	a	b	a	Yes	c	c	c	a	a	c	a
934	No.3 Rajakhana	a	a	a	Yes	a	Yes	b	a	Yes	c	c	c	a	a	c	a
935	No.3 Rayeng Nepali	a	a	a	Yes	a	Yes	b	a	Yes	c	c	c	a	a	c	a
936	No.3 Sunapur Boro	Yes	b	a	Yes	b	Yes	b	a	Yes	c	c	c	Yes	a	c	c
937	No.3 Rajakhana Ratanpur																
938	No.3 Rayeng Boro	a	a	a	Yes	a	a	b	a	Yes	c	c	c	Yes	a	c	c
939	Siga Rowad Gaon	a	a	a	Yes	b	Yes	b	a	Yes	c	c	c	Yes	a	c	c
940	Siga Ashamiya	a	a	a	Yes	b	Yes	b	a	Yes	c	c	c	Yes	a	c	c
941	No.2 Udai Boro	a	Yes	a	Yes	b	Yes	b	Yes	Yes	c	c	c	a	a	c	c
942	No.1 Rajakhana	b	b	Yes	Yes	b	Yes	b	a	Yes	c	c	c	a	a	c	c
943	No.2 Rajakhana Ratanpur	a	Yes	Yes	Yes	a	Yes	a	Yes	Yes	c	b	c	a	a	c	c
944	Siga Majgaon	a	a	a	Yes	b	Yes	a	a	Yes	c	c	c	a	a	c	c
945	No.2 Detak Naharpul	b	b	b	c	b	Yes	a	c	Yes	c	c	c	a	a	c	c
946	No.2 Maina Pur	b	Yes	a	Yes	b	Yes	a	c	Yes	c	c	c	a	a	c	c
947	Naharjun Gaon	a	a	a	Yes	b	Yes	a	c	Yes	c	c	c	a	a	c	b
948	Maidangsri	b	b	b	Yes	a	Yes	a	c	Yes	c	c	c	Yes	Yes	b	Yes
949	Gali Pathar Singapur Sawtal																
950	Rangkop Deori																
951	Bijoypur Namoni	a	a	Yes	Yes	a	Yes	c	c	Yes	c	c	c	Yes	a	c	c
952	Kardong Chuk	b	b	c	Yes	a	Yes	c	c	Yes	c	b	c	Yes	Yes	Yes	Yes
953	No.1 Nahar Bandana	Yes	Yes	Yes	Yes	b	Yes	a	c	Yes	c	c	c	a	a	a	a
954	No.3 Rayang	a	a	a	Yes	a	Yes	a	c	Yes	c	c	c	Yes	a	a	b
955	Joypur	b	b	b	Yes	b	Yes	b	c	Yes	c	c	c	Yes	Yes	Yes	Yes
956	No.1 Rajakhana Jantapur	a	Yes	Yes	Yes	a	Yes	b	Yes	Yes	c	b	c	Yes	Yes	Yes	Yes
957	Ladanguri	a	a	a	Yes	a	Yes	b	c	Yes	c	c	c	Yes	a	a	a
958	No.1 Udai Pur	Yes	Yes	c	Yes	b	Yes	c	b	Yes	c	c	c	Yes	a	a	c
959	Madhya Lakhipur	b	b	c	Yes	b	Yes	c	c	Yes	c	c	c	Yes	Yes	a	Yes
960	Thaigir Guri	a	a	a	Yes	a	Yes	c	c	Yes	a	c	c	a	a	a	a
961	Boro Camp	Yes	Yes	c	Yes	b	Yes	c	c	Yes	a	c	c	Yes	a	a	a

ous facilities (If amenities available code -Yes is given, If not available within the village , z; a for < 5 Kms, b for 5-10 Kms and c for 10+ kms of nearest place where facility is

Agricultural marketing society	Integrated Child Development Scheme (Nutritional Centres)	Anganwadi Centre (Nutritional Centres)	Others (Nutritional Centres)	ASHA (Accredited Social Health Activist)	Community centre with/without TV	Sports Field,	Sports Club / Recreation Centre	Cinema / Video Hall	Public Library	Public Reading Room	Newspaper Supply	Assembly Polling station	Birth & Death Registration Office	Name of village	Sr.No.
84	85	86	87	88	89	90	91	92	93	94	95	96	97	2	1
c	c	a	b	a	c	c	c	c	c	c	b	c	c	Debing Mishing Gaon	930
b	b	a	b	a	b	b	b	c	b	b	a	c	b	Jone Kareng Chamaibari	931
b	a	a	b	a	b	b	b	c	b	b	a	c	b	Jonekareng	932
b	b	Yes	a	a	b	b	b	c	b	b	b	c	b	No.3 Rayeng Sukannalla	933
b	b	Yes	a	a	b	b	b	c	b	b	b	c	b	No.3 Rajakhana	934
a	b	Yes	Yes	Yes	b	Yes	b	c	b	b	b	Yes	b	No.3 Rayeng Nepali	935
a	b	Yes	a	a	a	a	a	c	a	a	Yes	c	b	No.3 Sunapur Boro	936
														No.3 Rajakhana Ratanpur	937
a	a	a	Yes	a	a	a	a	c	a	a	a	Yes	a	No.3 Rayeng Boro	938
c	c	c	a	a	a	c	c	c	c	c	a	c	c	Siga Rowad Gaon	939
c	c	Yes	a	a	c	c	c	c	c	c	a	c	c	Siga Ashamiya	940
c	c	Yes	a	Yes	c	b	c	c	c	c	Yes	c	c	No.2 Udai Boro	941
b	b	Yes	a	a	c	b	b	b	b	b	b	c	b	No.1 Rajakhana	942
b	b	Yes	a	a	c	b	b	b	b	b	b	Yes	b	No.2 Rajakhana Ratanpur	943
c	c	Yes	a	a	c	c	c	c	c	c	a	c	c	Siga Majgaon	944
c	Yes	Yes	c	a	c	a	c	a	c	c	c	Yes	c	No.2 Detak Naharpul	945
c	c	Yes	c	a	c	a	c	a	c	c	Yes	c	c	No.2 Maina Pur	946
c	c	c	c	a	c	c	c	c	c	c	b	c	c	Naharjun Gaon	947
c	c	Yes	c	Yes	c	c	c	c	c	c	b	c	c	Maidangsri	948
														Gali Pathar Singapur Sawtal	949
														Rangkop Deori	950
c	c	Yes	c	Yes	c	b	c	c	b	b	b	Yes	b	Bijoypur Namoni	951
c	Yes	Yes	c	Yes	b	Yes	b	c	b	b	b	Yes	b	Kardong Chuk	952
c	c	c	c	a	b	b	b	c	b	b	Yes	c	c	No.1 Nahar Bandana	953
b	b	c	c	a	b	b	b	c	b	b	b	Yes	b	No.3 Rayang	954
c	c	Yes	c	a	c	c	c	c	c	c	a	c	c	Joypur	955
b	a	Yes	b	a	c	c	b	b	b	b	b	Yes	b	No.1 Rajakhana Jantapur	956
c	c	b	b	a	c	c	c	c	c	c	a	c	c	Ladanguri	957
a	Yes	Yes	b	a	c	a	c	b	c	c	b	c	b	No.1 Udai Pur	958
c	c	Yes	b	a	c	b	c	b	c	c	c	c	b	Madhya Lakhipur	959
c	c	a	b	a	c	c	c	c	c	c	a	c	c	Thaigir Guri	960
c	a	Yes	b	a	c	c	c	b	b	b	b	c	b	Boro Camp	961

Sr.No.	Name of village	Availability of electricity (Yes/No)				Land Use								
						Nearest Town		Area under different types of land use (in hectares rounded up to one decimal place)						
		Power Supply for Domestic Use (ED)	Power Supply for Agricultural Use (EAG)	Power Supply for Commercial Use (EC)	Power Supply for All Uses (EA)	Name	Distance range code i.e. a for < 5 Kms, b for 5-10 Kms and c for 10+ kms .	Forests	Area under Non-agricultural Uses	Barren and Un-cultivable land	Permanent Pastures and Other Grazing Lands	Land Under Miscellaneous Tree Crops etc.	Culturable Waste Land	
1	2	98	99	100	101	102	103	104	105	106	107	108	109	
930	Debing Mishing Gaon	No	No	No	No	PASIGHAT	c	0	2	2	0	3	0	
931	Jone Kareng Chamaibari	No	No	No	No	PASIGHAT	c	0	2	5	1	6	0	
932	Jonekareng	No	No	No	No	PASIGHAT	c	0	1	3	0	1	0	
933	No.3 Rayeng Sukannalla	No	No	No	No	PASIGHAT	c	0	2	2	0	4	3	
934	No.3 Rajakhana	Yes	No	No	No	PASIGHAT	c	0	2	3	0	5	0	
935	No.3 Rayeng Nepali	Yes	No	No	No	PASIGHAT	c	0	2	6	1	8	0	
936	No.3 Sunapur Boro	Yes	No	No	No			0	2	0	0	2	0	
937	No.3 Rajakhana Ratanpur					PASIGAHT	c	0	2	2	0	4	0	
938	No.3 Rayeng Boro	Yes	No	No	No	PASIGHAT	c	0	2	2	0	4	0	
939	Siga Rowad Gaon	Yes	No	No	No	PASIGHAT	c	0	2	3	0	6	0	
940	Siga Ashamiya	No	No	No	No			0	0	0	0	0	0	
941	No.2 Udai Boro	No	No	No	No	PASIGHAT	c	0	2	3	0	6	0	
942	No.1 Rajakhana	No	No	No	No	PASIGHAT	c	0	0	0	0	0	0	
943	No.2 Rajakhana Ratanpur	Yes	No	No	No	PASIGHAT	c	0	2	3	2	5	0	
944	Siga Majgaon	No	No	No	No	PASIGHAT	c	0	2	2	0	4	0	
945	No.2 Detak Naharpul	No	No	No	No	PASIGHAT	c	0	2	2	0	2	0	
946	No.2 Maina Pur	No	No	No	No	PASIGHAT	c	0	3	5	1	4	5	
947	Naharjun Gaon	No	No	No	No	PASIGHAT	c	0	2	2	0	6	0	
948	Maidangsri	Yes	No	No	No	PASIGHAT	c	0	2	2	0	6	0	
949	Gali Pathar Singapur Sawtal							0	0	0	0	0	0	
950	Rangkop Deori					PASIGHAT	c	0	3.2	5.9	0	0	0	
951	Bijoypur Namoni	Yes	No	No	No			0	3.8	10.5	0	5.5	0	
952	Kardong Chuk	No	No	No	No	PASIGHAT	c	0	4	9.8	0	9	0	
953	No.1 Nahar Bandana	No	No	No	No			0	16.9	0	0	11.4	0	
954	No.3 Rayang	No	No	No	No	PASIGHAT	c	0	2	3	0	7	3	
955	Joypur	Yes	No	No	No	PASIGHAT	c	0	2	3	0	9	3	
956	No.1 Rajakhana Jantapur	No	No	No	No	PASIGHAT	c	0	15	0	2	3	0	
957	Ladanguri	No	No	No	No			0	2	0	0	1	0	
958	No.1 Udai Pur	Yes	No	No	No			0	2	2	0	4	0	
959	Madhya Lakhipur	No	No	No	No	PASIGHAT	c	0	10.2	12	0	3.2	0	
960	Thaigir Guri	No	No	No	No	PASIGHAT	c	0	2	2	1	6	7	
961	Boro Camp	No	No	No	No	PASIGHAT	c	0	20.6	13.3	0	7.1	0	

Land Use					Land Use					Name of three most important commodities manufactured			Name of Village	Serial Number
Area under different types of land use (in hectares rounded up to one decimal place)					Area irrigated by source (in hectare).					First	Second	Third		
Fallow lands other than current fallows	Current Fallows	Net Area Sown	Total Irrigated Land Area	Total Un-irrigated Land Area	Canals (C)	Wells/Tube-wells(W/TW)	Tanks/Lakes(T/L)	Water Falls(WF)	Others(O)					
110	111	112	113	114	115	116	117	118	119	120	121	122	2	1
0	13	0	0	0	0	0	0	0	0				Debing Mishing Gaon	930
0	0	26	0	26	0	0	0	0	0				Jone Kareng Chamaibari	931
0	0	25	0	25	0	0	0	0	0				Jonekareng	932
5	4	60	0	60	0	0	0	0	0				No.3 Rayeng Sukannalla	933
0	0	50	0	50	0	0	0	0	0				No.3 Rajakhana	934
0	0	85	0	85	0	0	0	0	0				No.3 Rayeng Nepali	935
0	0	40	0	40	0	0	0	0	0				No.3 Sunapur Boro	936
0	0	50	0	50	0	0	0	0	0				No.3 Rajakhana Ratanpur	937
0	0	39	0	39	0	0	0	0	0				No.3 Rayeng Boro	938
0	0	42	0	42	0	0	0	0	0				Siga Rowad Gaon	939
0	0	24	0	24	0	0	0	0	0				Siga Ashamiya	940
0	0	35	0	35	0	0	0	0	0				No.2 Udai Boro	941
0	0	61	0	61	0	0	0	0	0				No.1 Rajakhana	942
10	10	38	0	38	0	0	0	0	0	0	Furniture Bamboo Products		No.2 Rajakhana Ratanpur	943
0	0	28	0	28	0	0	0	0	0				Siga Majgaon	944
0	0	20	0	20	0	0	0	0	0				No.2 Detak Naharpul	945
6	3	70	0	70	0	0	0	0	0				No.2 Maina Pur	946
0	0	30	0	30	0	0	0	0	0				Naharjun Gaon	947
0	0	28	0	28	0	0	0	0	0				Maidangsri	948
0	0	85	0	85	0	0	0	0	0				Gali Pathar Singapur Sawtal	949
0	0	34.3	0	34.3	0	0	0	0	0				Rangkop Deori	950
0	0	56	0	56	0	0	0	0	0				Bijoypur Namoni	951
0	0	111.4	0	111.4	0	0	0	0	0				Kardong Chuk	952
0	0	81.2	0	81.2	0	0	0	0	0				No.1 Nahar Bandana	953
0	0	52	0	52	0	0	0	0	0				No.3 Rayang	954
6	5	54	0	54	0	0	0	0	0				Joypur	955
10	10	0	0	0	0	0	0	0	0	0	Furniture		No.1 Rajakhana Jantapur	956
0	0	39	0	39	0	0	0	0	0				Ladanguri	957
0	0	47.1	0	47.1	0	0	0	0	0				No.1 Udai Pur	958
0	0	44.9	0	44.9	0	0	0	0	0				Madhya Lakhipur	959
8	6	78	0	78	0	0	0	0	0				Thaigir Guri	960
0	0	142	0	142	0	0	0	0	0				Boro Camp	961

Sr.No.	Name of village	Location code no.	Total area of the village (in hectares rounded up to one decimal place)	Total population (2011 census)	Number of households (2011 census)	Number of educational amenities available. (If not available in the village, the distance range code viz; a for < 5 Kms, b for 5-10 kms, c for 10+ kms of nearest place where facility is available)									
						Pre-Primary school (PP)	Primary school (P)	Middle school (M)	Secondary School (S)	Senior Secondary school (SS)	Degree college of arts science & commerce (ASC)	Engineering college(EC)	Medical college (MC)	Management institute (MI)	
1	2	3	4	5	6	7	8	9	10	11	12	13	14	15	
962	Joyma Guri	289525	154.7	478	81	a	1		a	b	b	c	c	c	
963	Namoni Bijoypur	289526	134.8	889	143	1	1	a	a	a	c	c	c	c	
964	Rayeng Chandrapur	289527	128.8	0	0										
965	Kathalguri Bihiya	289528	95	332	49		1	b	a	c	c	c	c	c	
966	Haripur Deori	289529	93	256	38	a	1	b	a	c	c	c	c	c	
967	Nalani Pam	289530	73	122	21		1	b	b	c	c	c	c	c	
968	Rankop Kachari	289531	30	19	4	a	a	a	c	c	c	c	c	c	
969	Kerker	289532	64	383	55	c	2		c	c	c	c	c	c	
970	Ratkey	289533	50.1	18	3	1	1	a	a	a	a	c	c	c	
971	Rohitpur Deori	289534	47	154	26	c	1	a	a	c	c	c	c	c	
972	Rakut Kemere	289535	92	379	50		1	a	a	a	c	c	c	c	
973	No.2 Kemere	289536	50.1	502	71	1	1	a	b	b	b	c	c	c	
974	No.3 Amritpur Kemere	289537	60	121	13	a	a	a	b	b	b	c	c	c	
975	No.2 Amritpur Kemere	289538	61.3	264	23		1	a	b	b	b	c	c	c	
976	No.1 Amritpur Kemere	289539	71.7	349	39		2		a	b	b	c	c	c	
977	No.2 Rayeng Kuli	289540	161.9	259	41	1	1	a	a	a	a	c	c	c	
978	No.1 Rayengkuli	289541	115.6	1389	239	1	1	2	1	b	a	c	c	c	
979	No.1 Ratanpur Padi	289542	352.2	1529	272	1	2	2	a	a	a	c	c	c	
980	No.2 Murkong Selek	289543	132.2	3875	777	4	4	2	a	a	a	c	c	c	
981	No.1 Murkong Selek	289544	76.7	1427	272	3	3	2	a	b	a	c	c	c	
982	No.3 Murkong Selek (Part-II)	289545	185.6	378	75	2	1	a	a	a	a	c	c	c	
983	No.3 Murkong Selek (Part-III)	289546	93.8	345	75	3	2		a	a	a	c	c	c	
984	No.3 Murkong Selek (Part-IV)	289547	117.9	568	83	a	2		a	b	b	c	c	c	
985	No.3 Murkong Selek (Part-I)	289548	115.6	1388	273	1	2	1	2	a	a	c	c	c	
986	No.2 Tarajan	289549	255.3	596	115	a	2	1	1	a	a	c	c	c	
987	Leko Abor	289550	224.5	858	149	a	1	a	a	a	a	c	c	c	
988	No.2 Jelam	289551	75.2	652	118	b	1	a	a	a	b	c	c	c	
989	No.1 Tarajan	289552	155.3	580	111	a	1	a	a	a	a	c	c	c	
990	Mahmara	289553	100.9	952	182	1	2	1	1	a	a	c	c	c	
991	Mahmara Pathar	289554	122.1	1555	345	a	1	2	1	a	a	c	c	c	
992	No.2 Ratanpur Padi	289555	136.4	459	73	1	2		1	b	b	c	c	c	
993	No.1 Bahir Jonai	289556	85.8	357	67	a	1	1	a	b	c	c	c	c	

able within the for 5-10 Kms and c is given).					Number of Medical Amenities available. (If not available within the village , the distance range code viz; a for < 5 Kms, b for 5-10 Kms and c for 10+ kms of nearest place where facility is available is given).										Name of village	Sr.No.	
Polytechnic (Pt)	Vocational training school /ITI	Non-formal training centre (NFTC)	Special school for disabled (SSD)	Others (specify)	Community health centre (CHC)	Primary health centre (PHC)	Primary health sub centre (PHS)	Maternity and child welfare centre (MCW)	T.B. clinic (TBC)	Hospital-allopathic (HA)	Hospital-alternative medicine (HO)	Dispensary (D)	Veterinary hospital (VH)	Mobile health clinic (MHC)			Family welfare centre (FWC)
16	17	18	19	20	21	22	23	24	25	26	27	28	29	30	31	2	1
c	c		c		b	b	a	b	b	b	b		b		b	Joyma Guri	962
c	c	c	c		a	l	a	a	c	a	a	c	a	c	a	Namoni Bijoypur	963
																Rayeng Chandrapur	964
c	c	c	c		c	c	c	c	c	c	c	c	c	c	c	Kathalguri Bihiya	965
c	c	c			c	c	c	c	c	c	c	c	c	c	c	Haripur Deori	966
c	c	c	c		c	c	a	c	c	c	c	c	c	c	c	Nalani Pam	967
c	c	c			c	c	c	c	c	c	c	c	c	c	c	Rankop Kachari	968
c	c	c			c	c	c	c	c	c	c	c	c	c	c	Kerker	969
c	c	a	c		a	a	a	a	a	a	a		a			Ratkey	970
c	c	c	c		c	c	b	c	c	c	c	c	c	c	c	Rohitpur Deori	971
c	c	c	c		c	c	b	b	c	c	c	c	c	c	c	Rakut Kemere	972
c	c		c		b	b	b	b	b	b	b	c	b	c	b	No.2 Kemere	973
c	c	b	c		b	b	b	b	b	b	b	b	b			No.3 Amritpur Kemere	974
c	c	b	c		b	b	b	c	b	b	b	c	b	c	b	No.2 Amritpur Kemere	975
c	c		c		b	b	b	b	b	b	b		b			No.1 Amritpur Kemere	976
c	c	a	c		a	a	l	a	a	a	c	c	a			No.2 Rayeng Kuli	977
c	c	b	c		a	a	a	a	a	a	a	c	a	c	a	No.1 Rayengkuli	978
c	c	a	c		a	a	a	a	a	a	a	b	a	c	a	No.1 Ratanpur Padi	979
c	c		c		a	a	a	a	a	a	a		a		a	No.2 Murkong Selek	980
c	c		c		a	a	a			a					c	No.1 Murkong Selek	981
c	c	c	c		a	a	b	a	a	a	a		a		a	No.3 Murkong Selek (Part-II)	982
c	c		c		a	a	b	a	a	a	a		a		a	No.3 Murkong Selek (Part-III)	983
c	c		c		b	b	l	b	b	b	b	b	b	b	b	No.3 Murkong Selek (Part-IV)	984
c	c		c		a	a	b	a	a	a	a		a		a	No.3 Murkong Selek (Part-I)	985
c	c		c		a	a	a	a	a	a	a		a		a	No.2 Tarajan	986
c	c		c		a	b	l	a	b	a	a	b			a	Leko Abor	987
c	c		c		a	b	a	a	b	a	a		a		a	No.2 Jelam	988
c	c		c		a	a	a	a	a	a	a		a		a	No.1 Tarajan	989
c	c		c		a	l	a	a	a	a	a		a		a	Mahmara	990
c	c		c		a	a	b	a	a	a	a		a		a	Mahmara Pathar	991
c	c	a	c		b	b	l	b	b	b	b	c	b	c	b	No.2 Ratanpur Padi	992
c	c		c		b	b	b	b	b	b	b	c	b	c	b	No.1 Bahir Jonai	993

Sr.No.	Name of village	Number of Non-Government Medical Amenities available.							Availability of drinking water - Yes / No								Availability of toilet & others Yes / No			
		Charitable non Govt. hospital/Nursing home.	Medical practitioner with MBBS Degree	Medical practitioner with other degree	Medical practitioner with no degree	Traditional practitioner and faith healer .	Medicine Shop	Others	Tap water (Treated/Untreated)	Well water (Covered / Uncovered well)	Hand Pump	Tube wells / Bore well	Spring	River / Canal	Tank / Pond / Lake	Others	Community toilet including bath.	Community toilet excluding bath.	Rural sanitary mart or sanitary hardware outlet available near the village.	Community bio- gas or recycle of waste for productive use.
1	2	32	33	34	35	36	37	38	39	40	41	42	43	44	45	46	47	48	49	50
962	Joyma Guri	0	0	0	0	1	1	0	No	Yes	Yes	No	No	Yes	No	No	No	No	Yes	No
963	Namoni Bijoypur	0	0	0	0	2	1	0	No	Yes	Yes	No	No	No	No	No	No	No	No	No
964	Rayeng Chandrapur																			
965	Kathalguri Bihya	0	2	2	2	1	2	0	No	Yes	Yes	No	No	No	No	No	No	No	No	No
966	Haripur Deori	0	0	0	0	0	2	0	No	Yes	Yes	Yes	No	No	No	No	No	No	No	No
967	Nalani Pam	0	2	2	2	1	2	0	No	No	No	Yes	No	No	No	No	No	No	No	No
968	Rankop Kachari	0	2	2	2	1	2	0	No	No	No	Yes	No	No	Yes	No	No	No	No	No
969	Kerker	0	2	2	2	1	2	0	No	No	Yes	No	No	No	No	No	No	No	No	No
970	Ratkey	0	2	2	2	2	2	0	No	No	No	No	No	Yes	No	No	No	No	No	No
971	Rohitpur Deori	0	2	2	2	1	2	0	No	Yes	No	Yes	No	No	No	No	No	No	No	No
972	Rakut Kemere	0	0	0	0	0	0	0	No	Yes	No	No	No	No	No	No	No	No	No	No
973	No.2 Kemere	0	0	0	0	0	0	0	No	Yes	Yes	No	No	No	No	No	No	No	No	No
974	No.3 Amritpur Kemere	0	0	0	0	0	0	0	No	Yes	Yes	No	No	No	No	No	No	No	No	No
975	No.2 Amritpur Kemere	0	0	0	0	0	0	0	No	Yes	Yes	No	No	No	No	No	No	No	No	No
976	No.1 Amritpur Kemere	1	0	0	0	0	0	0	No	Yes	No	Yes	No	No	No	No	No	No	No	No
977	No.2 Rayeng Kuli	0	0	0	0	0	0	0	No	Yes	No	Yes	No	No	No	No	No	No	No	No
978	No.1 Rayengkuli	0	0	0	0	0	1	0	Yes	Yes	Yes	No	No	No	Yes	No	No	No	No	No
979	No.1 Ratanpur Padi	0	0	0	0	0	1	0	Yes	Yes	Yes	No	No	No	No	No	No	No	No	No
980	No.2 Murkong Selek	0	2	1	0	0	1	0	Yes	Yes	Yes	Yes	No	No	Yes	No	No	No	No	No
981	No.1 Murkong Selek	0	1	1	0	0	1	0	Yes	Yes	Yes	Yes	No	No	No	No	No	No	No	No
982	No.3 Murkong Selek (Part-II)	0	0	0	0	1	1	0	No	Yes	Yes	Yes	No	No	No	No	No	Yes	No	No
983	No.3 Murkong Selek (Part-III)	0	0	0	0	0	0	0	Yes	Yes	No	Yes	No	No	No	No	No	No	No	No
984	No.3 Murkong Selek (Part-IV)	0	0	0	0	1	1	0	No	No	No	Yes	No	Yes	No	No	No	No	No	No
985	No.3 Murkong Selek (Part-I)	0	0	0	0	1	1	0	Yes	Yes	Yes	No	No	No	No	No	No	No	No	No
986	No.2 Tarajan	0	2	1	0	1	1	0	Yes	Yes	Yes	No	No	Yes	Yes	No	No	No	No	No
987	Leko Abor	0	0	0	1	1	1	0	No	Yes	Yes	No	No	Yes	Yes	No	No	No	No	No
988	No.2 Jalam	0	0	0	0	1	1	0	No	Yes	No	Yes	No	Yes	No	No	No	No	No	No
989	No.1 Tarajan	0	1	0	0	1	1	0	No	Yes	Yes	No	No	Yes	No	No	No	No	No	No
990	Mahmara	0	0	0	1	1	1	0	Yes	Yes	Yes	No	No	Yes	No	No	No	No	No	No
991	Mahmara Pathar	0	3	2	1	1	1	0	Yes	Yes	Yes	Yes	No	Yes	No	No	No	No	No	No
992	No.2 Ratanpur Padi	0	0	0	0	0	0	0	No	Yes	Yes	No	No	No	No	No	No	No	No	No
993	No.1 Bahir Jonai	0	0	0	0	0	0	0	No	Yes	Yes	No	No	No	No	No	No	No	No	No

Communication and transport facilities (If amenities available code -Yes is given except for Village Pin Code ,If not available within the village , the distance range code viz; a for < 5 Kms, b for 5-10 Kms and c for 10+ kms of nearest place where facility is available is given).																	Name of village	Sr.No.
Post office(PO)	Sub post office (SPO)	Post & Telegraph office (P&TO)	Village Pin Code	Telephones (Land lines)	Public call office (PCO)	Mobile phone coverage	Internet cafes/ Common service centre (CSC)	Private courier facility	Bus service (Public & Private)	Railway stations	Auto/Modified Autos	Taxis and Vans	Tractors	Cycle-pulled rickshaws(Manual & Machine driven)	Carts driven by animals	Sea /River ferry service		
51	52	53	54	55	56	57	58	59	60	61	62	63	64	65	66	67	2	
c	a	c	787060	a	b	a	a	a	a	a	a	a	a	Yes	Yes	c	Joyma Guri	962
c	c	c	787060	c	c	a	c	b	Yes	Yes	Yes	Yes	a	a	c	c	Namoni Bijoypur	963
																	Rayeng Chandrapur	964
c	c	c	787060	c	c	b	c	b	b	b	b	b	Yes	b	Yes	c	Kathalguri Bihiya	965
c	c	c	787060	c	c	c	c	c	Yes	c	a	a	c	c	Yes	c	Haripur Deori	966
c	c	c	787060	c	c	c	c	c	c	b	c	b	Yes	c	Yes	Yes	Nalani Pam	967
c	c	c	787060	c	c	c	c	c	c	c	c	b	c	c	Yes	b	Rankop Kachari	968
c	c	c	787060	c	c	Yes	c	c	c	c	b	b	c	c	c	Yes	Kerker	969
c	a	c	787060	a	a	Yes	a	a	a	a	a	b	a	a	c	c	Ratkey	970
c	c	c	787060	c	c	c	c	a	a	b	a	a	Yes	a	Yes	c	Rohitpur Deori	971
c	c	c	787060	c	c	c	c	c	c	c	c	c	Yes	a	c	c	Rakut Kemere	972
c	b	c	787060	b	b	Yes	b	b	Yes	b	b	b	Yes	b	c	c	No.2 Kemere	973
c	b	c	787060	c	c	c	c	c	b	c	c	b	c	c	c	c	No.3 Amritpur Kemere	974
c	b	b	787060	c	b	c	b	b	b	b	c	b	b	b	c	c	No.2 Amritpur Kemere	975
c	b	b	787060	c	b	c	b	b	b	b	c	b	c	b	c	c	No.1 Amritpur Kemere	976
c	a	a	787060	c	a	Yes	a	b	Yes	c	b	Yes	c	Yes	c	c	No.2 Rayeng Kuli	977
c	a	c	787060	a	a	Yes	a	b	Yes	a	Yes	Yes	c	Yes	c	c	No.1 Rayengkuli	978
c	a	c	787060	c	a	Yes	a	a	Yes	a	Yes	a	a	Yes	a	a	No.1 Ratanpur Padi	979
c	a	c	787060	Yes	Yes	Yes	Yes	a	Yes	Yes	Yes	Yes	c	Yes	Yes	c	No.2 Murkong Selek	980
Yes		c	787060	Yes	c	Yes	a	a	Yes	Yes	Yes	Yes	c	Yes	c	b	No.1 Murkong Selek	981
c	a	c	787060	a	a	Yes	a	a	a	a	Yes	a	Yes	a	Yes	b	No.3 Murkong Selek (Part-II)	982
c	a	c	787060	a	a	Yes	a	a	Yes	a	Yes	a	Yes	a	Yes	b	No.3 Murkong Selek (Part-III)	983
c	b	c	787060	b	a	b	b	b	b	Yes	b	b	b	Yes	Yes	c	No.3 Murkong Selek (Part-IV)	984
c	a	c	787060	a	a	Yes	a	a	a	a	Yes	a	a	a	Yes	b	No.3 Murkong Selek (Part-I)	985
c	a	c	787060	a	a	Yes	a	a	a	a	Yes	Yes	c	Yes	Yes	b	No.2 Tarajan	986
c	a	c	787060	a	a	Yes	a	a	Yes	a	a	Yes	c	Yes	Yes	c	Leko Abor	987
c	a	c	787060	a	a	Yes	a	a	a	a	a	Yes	a	Yes	Yes	c	No.2 Jalam	988
c	a	c	787060	a	a	Yes	a	a	a	a	c	Yes	c	Yes	Yes	b	No.1 Tarajan	989
c	a	c	787060	Yes	b	Yes	a	a	a	a	Yes	Yes	c	Yes	Yes	c	Mahmara	990
c	a	c	787060	Yes	b	Yes	a	a	Yes	a	Yes	Yes	c	Yes	Yes	c	Mahmara Pathar	991
c	a	c	787060	b	b	Yes	b	b	b	c	Yes	b	Yes	Yes	c	c	No.2 Ratanpur Padi	992
c	b	c	787060	b	b	Yes	b	b	b	b	b	b	c	c	c	c	No.1 Bahir Jonai	993

Sr.No.	Name of village	Village connected to highways,village roads, banks & credit societies (If amenities available code -Yes is given, If not available within the village , the distance range code viz; a for < 5 Kms, b for 5-10 Kms and c for 10+ kms of nearest place where facility is available is given).												Availability of miscellaneous facilities (If available the distance range code viz; a for < 5 kms, b for 5-10 kms and c for 10+ kms of nearest place where facility is available is given).			
		Connected to national highway(NH)	Connected to state highway(SH)	Connected to major district road (MDR)	Connected to others district road	Pucca roads	Kutchcha roads	Water bounded macadam(WBM) roads	Navigable waterway (river/canal)(NW)	Footpaths (FP)	Commercial & Co-operative Banks	ATM	Agricultural Credit Societies	Self-Help Group (SHG)	Public distribution system (PDS) shop	Mandis / Regular market	Weekly Haat
1	2	68	69	70	71	72	73	74	75	76	77	78	79	80	81	82	83
962	Joyma Guri	a	a	a	Yes	a	Yes	a	c	Yes	b	c	c	Yes	Yes	b	b
963	Namoni Bijoypur	Yes	Yes	c	Yes	b	Yes	c	c	Yes	a	c	c	Yes	a	a	a
964	Rayeng Chandrapur																
965	Kathalguri Bihiya	b	b	b	Yes	b	Yes	c	Yes	Yes	a	c	c	Yes	a	a	a
966	Haripur Deori	a	Yes	Yes	Yes	a	Yes	b	Yes	Yes	c	c	c	a	a	a	a
967	Nalani Pam	c	c	b	Yes	b	b	b	a	Yes	b	c	b	Yes	a	b	b
968	Rankop Kachari	c	c	c	b	b	b	b	a	Yes	b	c	b	Yes	a	a	a
969	Kerker	c	c	b	Yes	b	Yes	b	Yes	Yes	c	c	c	Yes	Yes	a	Yes
970	Ratkey	a	a	c	c	b	c	b	c	c	c	c	c	Yes	a	a	a
971	Rohitpur Deori	a	a	a	Yes	a	Yes	c	c	Yes	c	c	c	a	a	a	a
972	Rakut Kemere	c	c	c	Yes	b	Yes	c	c	Yes	c	c	c	a	a	a	a
973	No.2 Kemere	b	b	Yes	Yes	a	Yes	c	c	Yes	c	c	c	Yes	a	a	a
974	No.3 Amritpur Kemere	b	b	c	Yes	b	Yes	c	c	Yes	c	c	c	Yes	a	a	a
975	No.2 Amritpur Kemere	b	b	c	Yes	b	Yes	c	c	Yes	c	b	c	Yes	c	b	b
976	No.1 Amritpur Kemere	b	b	c	Yes	b	Yes	c	c	Yes	c	c	c	Yes	a	a	a
977	No.2 Rayeng Kuli	Yes	Yes	c	Yes	b	Yes	c	c	Yes	c	c	c	Yes	a	a	a
978	No.1 Rayengkuli	Yes	Yes	a	Yes	b	Yes	Yes	c	Yes	c	a	c	a	a	b	b
979	No.1 Ratanpur Padi	a	a	c	Yes	Yes	Yes	Yes	c	Yes	c	c	c	a	a	a	a
980	No.2 Murkong Selek	Yes	Yes	Yes	Yes	Yes	Yes	Yes	b	Yes	c	c	c	a	a	a	a
981	No.1 Murkong Selek	Yes	Yes	Yes	Yes	b	Yes	Yes	b	Yes	c	c	c	a	a	a	a
982	No.3 Murkong Selek (Part-II)	a	a	a	Yes	b	Yes	c	b	Yes	c	a	c	a	a	a	a
983	No.3 Murkong Selek (Part-III)	a	Yes	Yes	Yes	b	Yes	a	b	Yes	c	c	c	Yes	Yes	Yes	a
984	No.3 Murkong Selek (Part-IV)	a	a	a	Yes	b	Yes	c	c	Yes	c	c	c	a	a	a	b
985	No.3 Murkong Selek (Part-I)	a	Yes	a	Yes	b	Yes	Yes	b	Yes	c	c	c	Yes	Yes	a	Yes
986	No.2 Tarajan	Yes	a	a	Yes	b	Yes	c	Yes	Yes	b	c	b	Yes	a	b	a
987	Leko Abor	Yes	c	c	Yes	c	Yes	c	Yes	Yes	a	c	a	Yes	Yes	a	a
988	No.2 Jalam	a	a	a	Yes	b	Yes	a	Yes	Yes	a	c	c	Yes	a	a	a
989	No.1 Tarajan	a	Yes	a	Yes	b	Yes	c	Yes	Yes	a	c	c	Yes	Yes	Yes	Yes
990	Mahmara	a	a	a	Yes	b	Yes	b	Yes	Yes	a	c	c	Yes	Yes	Yes	Yes
991	Mahmara Pathar	Yes	Yes	Yes	Yes	Yes	Yes	Yes	b	Yes	a	c	c	a	a	a	a
992	No.2 Ratanpur Padi	b	b	c	Yes	b	Yes	c	c	Yes	a	c	c	Yes	Yes	a	Yes
993	No.1 Bahir Jonai	b	b	c	Yes	b	Yes	c	c	Yes	a	c	c	Yes	Yes	Yes	Yes

ous facilities (If amenities available code -Yes is given, If not available within the village ,
z; a for < 5 Kms, b for 5-10 Kms and c for 10+ kms of nearest place where facility is

Agricultural marketing society	Integrated Child Development Scheme (Nutritional Centres)	Anganwadi Centre (Nutritional Centres)	Others (Nutritional Centres)	ASHA (Accredited Social Health Activist)	Community centre with/without TV	Sports Field,	Sports Club / Recreation Centre	Cinema / Video Hall	Public Library	Public Reading Room	Newspaper Supply	Assembly Polling station	Birth & Death Registration Office	Name of village	Sr.No.
84	85	86	87	88	89	90	91	92	93	94	95	96	97	2	1
c	a	a	b	Yes	c	c	c	b	a	b	Yes	c	a	Joyma Guri	962
c	Yes	Yes	b	Yes	c	Yes	Yes	c	c	c	a	Yes	a	Namoni Bijoypur	963
														Rayeng Chandrapur	964
c	c	Yes	b	a	c	c	c	c	c	c	b	c	c	Kathalguri Bihiya	965
c	c	Yes	b	a	c	c	c	c	c	c	c	c	c	Haripur Deori	966
c	c	Yes	b	a	c	c	c	c	c	c	Yes	c	c	Nalani Pam	967
c	a	a	b	a	c	a	a	c	c	c	c	c	c	Rankop Kachari	968
c	b	Yes	b	a	c	c	c	c	c	c	c	c	c	Kerker	969
c	c	Yes	b	a	c	c	c	c	a	a	a	c	a	Ratkey	970
c	c	Yes	b	a	c	c	c	c	c	c	a	c	c	Rohitpur Deori	971
c	c	Yes	b	a	c	a	c	c	c	c	b	c	c	Rakut Kemere	972
c	Yes	Yes	b	Yes	c	a	c	b	b	b	b	c	a	No.2 Kemere	973
c	b	a	b	a	b	a	a	a	b	b	b	c	b	No.3 Amritpur Kemere	974
c	b	Yes	b	a	b	a	a	a	b	b	b	c	b	No.2 Amritpur Kemere	975
c	b	Yes	b	a	b	a	a	a	b	b	b	Yes	b	No.1 Amritpur Kemere	976
c	Yes	a	a	a	b	a	a	a	a	a	a	c	a	No.2 Rayeng Kuli	977
c	Yes	Yes	a	Yes	b	Yes	a	a	a	a	a	Yes	a	No.1 Rayengkuli	978
c	Yes	Yes	a	Yes	b	Yes	a	b	a	a	a	Yes	a	No.1 Ratanpur Padi	979
c	Yes	Yes	a	Yes	Yes	Yes	a	c	a	a	Yes	Yes	a	No.2 Murkong Selek	980
c	Yes	Yes	a	Yes	a	Yes	a	c	a	a	Yes	Yes	a	No.1 Murkong Selek	981
c	Yes	Yes	a	a	a	a	a	b	a	a	a	c	a	No.3 Murkong Selek (Part-II)	982
c	Yes	Yes	a	a	a	a	a	b	a	a	Yes	c	a	No.3 Murkong Selek (Part-III)	983
c	b	Yes	a	Yes	a	a	a	b	b	a	Yes	c	b	No.3 Murkong Selek (Part-IV)	984
c	Yes	a	a	Yes	a	Yes	Yes	a	a	a	a	Yes	a	No.3 Murkong Selek (Part-I)	985
c	a	Yes	a	Yes	a	a	a	c	a	a	Yes	Yes	Yes	No.2 Tarajan	986
c	b	Yes	a	Yes	b	Yes	b	c	b	b	Yes	Yes	b	Leko Abor	987
c	a	a	a	Yes	b	a	a	c	a	a	Yes	Yes	a	No.2 Jelam	988
c	a	Yes	a	Yes	c	a	a	c	a	a	Yes	c	a	No.1 Tarajan	989
c	a	Yes	a	Yes	c	Yes	a	b	a	a	Yes	Yes	Yes	Mahmara	990
c	a	Yes	a	Yes	c	Yes	Yes	b	a	a	Yes	Yes	a	Mahmara Pathar	991
c	Yes	Yes	a	Yes	c	a	a	c	b	b	b	c	b	No.2 Ratanpur Padi	992
c	c	Yes	a	c	c	a	a	c	b	b	b	Yes	c	No.1 Bahir Jonai	993

Sr.No.	Name of village	Availability of electricity (Yes/No)				Land Use								
						Nearest Town		Area under different types of land use (in hectares rounded up to one decimal place)						
		Power Supply for Domestic Use (ED)	Power Supply for Agricultural Use (EAG)	Power Supply for Commercial Use (EC)	Power Supply for All Uses (EA)	Name	Distance range code i.e. a for < 5 Kms, b for 5-10 Kms and c for 10+ kms .	Forests	Area under Non-agricultural Uses	Barren and Un-cultivable land	Permanent Pastures and Other Grazing Lands	Land Under Miscellaneous Tree Crops etc.	Culturable Waste Land	
98	99	100	101	102	103	104	105	106	107	108	109			
962	Joyma Guri	Yes	No	No	No	PASIGHAT	c	0	10.7	0	0	14	0	
963	Namoni Bijoypur	No	No	No	No	PASIGHAT	c	0	26	30.2	0	3	0	
964	Rayeng Chandrapur					PASIGHAT	c	0	4.8	9.3	0	2.1	0	
965	Kathalguri Bihya	No	No	No	No	PASIGHAT	c	0	2	3	1	4	2	
966	Haripur Deori	No	No	No	No	PASIGHAT	c	0	5	0	0	88	0	
967	Nalani Pam	No	No	No	No	PASIGHAT	c	0	2	2	0	4	0	
968	Rankop Kachari	No	No	No	No	PASIGHAT	c	0	2	1	0	2	0	
969	Kerker	Yes	No	No	No	PASIGHAT	c	0	3	3	0	4	0	
970	Ratkey	Yes	No	No	No	PASIGHAT	c	0	3	12.1	0	2.2	0	
971	Rohitpur Deori	No	No	No	No	PASIGHAT	c	0	3	2	0	5	0	
972	Rakut Kemere	No	No	No	No	PASIGHAT	c	0	2.1	5.7	0	4.4	0	
973	No.2 Kemere	Yes	No	No	No	PASIGHAT	c	0	3	5.4	0	0	0	
974	No.3 Amritpur Kemere	No	No	No	No	PASIGHAT	c	0	2	6.2	0	3.1	0	
975	No.2 Amritpur Kemere	No	No	No	No	PASIGHAT	c	0	5.1	1.6	0	4.6	0	
976	No.1 Amritpur Kemere	No	No	No	No	PASIGHAT	c	0	2.4	12.5	0	5.6	0	
977	No.2 Rayeng Kuli	Yes	No	No	No	PASIGHAT	c	0	16.4	20.5	0	25	0	
978	No.1 Rayengkuli	Yes	No	No	No	PASIGHAT	c	0	2.3	19.3	0	4.5	0	
979	No.1 Ratanpur Padi	Yes	No	No	No	PASIGHAT	c	0	14.4	52.6	0	29.2	0	
980	No.2 Murkong Selek	Yes	No	No	No	PASIGHAT	c	0	10	0	0	20	0	
981	No.1 Murkong Selek	Yes	No	Yes	No	PASIGHAT	c	0	10.7	0	0	21	0	
982	No.3 Murkong Selek (Part-II)	Yes	No	No	No	PASIGHAT	c	0	15.6	0	0	20	0	
983	No.3 Murkong Selek (Part-III)	Yes	No	No	No	PASIGHAT	c	0	13.8	0	0	10	0	
984	No.3 Murkong Selek (Part-IV)	Yes	No	No	No	PASIGHAT	c	0	20.9	0	0	20	0	
985	No.3 Murkong Selek (Part-I)	Yes	No	No	Yes	PASIGHAT	c	0	15	0	0	10	0	
986	No.2 Tarajan	Yes	No	No	No	PASIGHAT	c	0	25	0	0	30.3	0	
987	Leko Abor	Yes	No	Yes	No	PASIGHAT	c	0	10.5	0	14	0	0	
988	No.2 Jelam	Yes	No	No	No	PASIGHAT	c	0	10.2	0	0	15	0	
989	No.1 Tarajan	Yes	No	No	No	PASIGHAT	c	0	20	0	0	26.3	0	
990	Mahmara	Yes	No	No	No	PASIGHAT	c	0	10	0	0	10	0	
991	Mahmara Pathar	Yes	No	No	No	PASIGHAT	c	0	10	0	0	12	0	
992	No.2 Ratanpur Padi	Yes	No	No	No	PASIGHAT	c	0	6.4	0	0	17.5	0	
993	No.1 Bahir Jonai	Yes	No	No	No	PASIGHAT	c	0	9.4	7.7	0	3.3	0	

Land Use					Land Use					Name of three most important commodities manufactured			Name of Village	Serial Number
Area under different types of land use (in hectares rounded up to one decimal place)					Area irrigated by source (in hectare).					First	Second	Third		
Fallow lands other than current fallows	Current Fallows	Net Area Sown	Total Irrigated Land Area	Total Un-irrigated Land Area	Canals (C)	Wells/Tube-wells(W/TW)	Tanks/Lakes(T/L)	Water Falls(WF)	Others(O)					
110	111	112	113	114	115	116	117	118	119	120	121	122	2	1
0	0	130	0	130	0	0	0	0	0				Joyma Guri	962
0	0	75.6	0	75.6	0	0	0	0	0				Namoni Bijoypur	963
0	0	112.6	0	112.6	0	0	0	0	0				Rayeng Chandrapur	964
0	0	83	0	83	0	0	0	0	0				Kathalguri Bihiya	965
0	0	0	0	0	0	0	0	0	0				Haripur Deori	966
0	0	65	0	65	0	0	0	0	0				Nalani Pam	967
25	0	0	0	0	0	0	0	0	0				Rankop Kachari	968
0	0	54	0	54	0	0	0	0	0				Kerker	969
0	0	32.8	0	32.8	0	0	0	0	0				Ratkey	970
0	0	37	0	37	0	0	0	0	0				Rohitpur Deori	971
0	0	79.9	0	79.9	0	0	0	0	0				Rakut Kemere	972
0	0	41.8	0	41.8	0	0	0	0	0				No.2 Kemere	973
0	0	48.6	0	48.6	0	0	0	0	0				No.3 Amritpur Kemere	974
0	0	50	0	50	0	0	0	0	0				No.2 Amritpur Kemere	975
0	0	51.2	0	51.2	0	0	0	0	0				No.1 Amritpur Kemere	976
0	0	100	0	100	0	0	0	0	0				No.2 Rayeng Kuli	977
0	0	89.5	0	89.5	0	0	0	0	0				No.1 Rayengkuli	978
0	0	255.9	0	255.9	0	0	0	0	0				No.1 Ratanpur Padi	979
0	0	102.2	0	102.2	0	0	0	0	0				No.2 Murkong Selek	980
0	0	45	0	45	0	0	0	0	0				No.1 Murkong Selek	981
0	0	150	0	150	0	0	0	0	0				No.3 Murkong Selek (Part-II)	982
0	0	70	0	70	0	0	0	0	0				No.3 Murkong Selek (Part-III)	983
0	0	77	0	77	0	0	0	0	0				No.3 Murkong Selek (Part-IV)	984
0	0	90.6	0	90.6	0	0	0	0	0				No.3 Murkong Selek (Part-I)	985
0	100	100	0	100	0	0	0	0	0				No.2 Tarajan	986
0	0	200	0	200	0	0	0	0	0				Leko Abor	987
0	0	50	0	50	0	0	0	0	0				No.2 Jalam	988
0	0	109	0	109	0	0	0	0	0				No.1 Tarajan	989
0	0	80.9	0	80.9	0	0	0	0	0				Mahmara	990
0	0	100.1	0	100.1	0	0	0	0	0				Mahmara Pathar	991
0	0	112.6	0	112.6	0	0	0	0	0				No.2 Ratanpur Padi	992
0	0	65.4	0	65.4	0	0	0	0	0				No.1 Bahir Jonai	993

Sr.No.	Name of village	Location code no.	Total area of the village (in hectares rounded up to one decimal place)	Total population (2011 census)	Number of households (2011 census)	Number of educational amenities available. (If not available in the village, the distance range code viz; a for < 5 Kms, b for 5-10 kms, c for 10+ kms of nearest place where facility is available)									
						Pre-Primary school (PP)	Primary school (P)	Middle school (M)	Secondary School (S)	Senior Secondary school (SS)	Degree college of arts science & commerce (ASC)	Engineering college(EC)	Medical college (MC)	Management institute (MI)	
1	2	3	4	5	6	7	8	9	10	11	12	13	14	15	
994	Bahir Jonai Pathar	289557	59	158	30		1	b	a	b	c	c	c	c	
995	Bahir Jonai (Part I)	289558	41.3	315	50	a	1	a	a	b	b	c	c	c	
996	Namoni Ratanpur	289559	37.7	215	30	a	1	a	a	b	b	c	c	c	
997	Bolaipam	289560	52.1	768	153	1	1	a	a	b	b	c	c	c	
998	Bolai Moshing	289561	93.5	282	50	1	1	a	a	b	b	c	c	c	
999	Abhai Pur Kachari	289562	8.8	56	11		1	a	b	b	b	c	c	c	
1000	Medela Kachari	289563	35.8	142	28	a	1	a	a	b	b	c	c	c	
1001	No.2 Abhaipur Kachari	289564	8.8	69	9		a	a	b	b	b	c	c	c	
1002	Boginadi	289565	144.7	509	95		1	b	b	b	b	c	c	c	
1003	Bera Sonowal	289566	48	79	14	c	1	c	c	c	c	c	c	c	
1004	Bera Chapori Kachari	289567	97	261	43	a	2	c	a	c	c	c	c	c	
1005	Bera Mech Gaon	289568	35	122	21	a	1	a	a	c	c	c	c	c	
1006	Bera Chapori Maj Gaon	289569	40	241	39	a	1	a	a	c	c	c	c	c	
1007	Bera Nagaon	289570	80	301	54	a	1	a	b	b	b	c	b	b	
1008	Bera Chapori Sonowal	289571	120	80	13		1	a	b	b	b	c	c	c	
1009	No.3 Luhijan	289572	44.4	311	49	a	1	a	a	b	b	c	c	c	
1010	No.2 Luhijan	289573	118.5	580	88	a	1	a	a	b	b	c	c	c	
1011	No.1 Tari Nepali	289574	24	451	74	a	1	a	1	b	b	c	b	b	
1012	No.2 Tari Nepali	289575	46	435	79	1	1	1	1	b	b	c	c	c	
1013	No.1 Luhijan	289576	49.7	257	43	1	1	a	1	b	b	c	c	c	
1014	Rava Sonowal	289577	57	522	88	1	2		a	c	c	c	c	c	
1015	No.4 Bahir Chilai	289578	96	156	29	1	2		1	c	c	c	c	c	
1016	Malbhug Santipur	289579	51	261	45	a	1	a	a	b	b	c	b	b	
1017	Malbhug Mishing	289580	40	281	42		1	a	b	b	c	c	c	c	
1018	No.3 Bahir Chilai	289581	90	373	73	a	1	a	a	c	c	c	c	c	
1019	No.1 Bahir Chilai	289582	71.7	478	77		1	b	a	b	b	c	c	c	
1020	No.2 Bahir Chilai	289583	67.2	347	52	a	1	a	a	b	b	c	c	c	
1021	Bahir Chilai	289584	359.3	464	73	1	2		b	b	b	c	c	c	
1022	No.1 Rigbi	289585	252.2	577	94	b	1	a	a	b	b	c	c	c	
1023	No.2 Bahir Jonai	289586	108.5	281	41	1	1	a	1	b	b	c	c	c	
1024	Kaplong Mahmora	289587	66.9	501	86	a	1	a	a	a	a	c	c	c	
1025	No.2 Rigbi	289588	145.1	1161	194	b	1	a	a	b	b	c	c	c	

able within the for 5-10 Kms and c is given).					Number of Medical Amenities available. (If not available within the village , the distance range code viz; a for < 5 Kms, b for 5-10 Kms and c for 10+ kms of nearest place where facility is available is given).										Name of village	Sr.No.	
Polytechnic (Pt)	Vocational training school /ITI	Non-formal training centre (NFTC)	Special school for disabled (SSD)	Others (specify)	Community health centre (CHC)	Primary health centre (PHC)	Primary health sub centre (PHS)	Maternity and child welfare centre (MCW)	T.B. clinic (TBC)	Hospital-allopathic (HA)	Hospital-alternative medicine (HO)	Dispensary (D)	Veterinary hospital (VH)	Mobile health clinic (MHC)	Family welfare centre (FWC)		
16	17	18	19	20	21	22	23	24	25	26	27	28	29	30	31	2	1
					b											Bahir Jonai Pathar	994
c	c		c		b	b		b	b	b	b		b		b	Bahir Jonai (Part I)	995
c	c		c		c	b	a	c	c	c	b	c	c	c	b	Namoni Ratanpur	996
c	c	b	c		b	b	a	a	b	b	b	c	b	c	b	Bolaipam	997
c	c	b	c		b	b	a	b	b	b	b	b	b			Bolai Moshing	998
c	c	b	c		b	b	a	a	b	b	a	c	a	c	b	Abhai Pur Kachari	999
					b	b	b	b	b	b	b	c	a		b	Medela Kachari	1000
c	c	b	c		b	b	a	a	b	b	a	c	a	c	b	No.2 Abhaipur Kachari	1001
c	c	b	c		b	b	b	b	b	b	b	c	b	c	b	Boginadi	1002
c	c	l	c		c	c	c	c		c	c	c	c	c	a	Bera Sonowal	1003
c	c	c	c		c	c	c	c		c	c	c	c	c	c	Bera Chapori Kachari	1004
c	c	c	c		c	c	c	c		c	c	c	c	c	c	Bera Mech Gaon	1005
c	c	c	c		c	c	a	c	c	c	c	c	c	c	c	Bera Chapori Maj Gaon	1006
b	b	b	b		b	b	b	b	b	b	b	b	b	b	b	Bera Nagaon	1007
c	c	c	c		b	b	b	b	b	b	b	b	b	b	b	Bera Chapori Sonowal	1008
c	c	b	c		b	b	a	a	b	b	b	c	b	c	b	No.3 Luhijan	1009
c	c		c		c	b	b	b	b	b	b	c	b	c	b	No.2 Luhijan	1010
c	b	b	b		b	b	b	b	c	b	b	b	b	b	b	No.1 Tari Nepali	1011
c	c	c	c		b	b	b	b		b	b	b	b	b	b	No.2 Tari Nepali	1012
c	c	b	c		b	b	b	b	b	b	b	c	b	c	b	No.1 Luhijan	1013
c	c	c	c		c	c	c	c		c	c	c	c	c	c	Rava Sonowal	1014
c	c	c	c		c	c	c	c		c	c	c	c	c	c	No.4 Bahir Chilai	1015
c	b	b	b		b	b	b	b		b	b	b	b	b	b	Malbhug Santipur	1016
c	c	c	c		c	c	c	c	c	c	c	c	c	c	c	Malbhug Mishing	1017
c	c	c	c		c	c	c	c		c	c	c	c	c	c	No.3 Bahir Chilai	1018
c	c	b	c		b	b	b	a	b	b	b	c	b	c	b	No.1 Bahir Chilai	1019
c	c	b	c		b	b	a	a	b	b	b	c	b	c	b	No.2 Bahir Chilai	1020
c	c	b	c		b	b	l	l	b	b	b	c	b	c		Bahir Chilai	1021
c	c		c		b	b	b	b	b	b	b		b		b	No.1 Rigbi	1022
c	c	b	c		b	b	a	a	b	b		c	b	c	b	No.2 Bahir Jonai	1023
c	c		c		a	a	a	a	a	a	a		a		a	Kaplong Mahmora	1024
c	c		c		b	b	b		b	b			b		b	No.2 Rigbi	1025

Sr.No.	Name of village	Number of Non-Government Medical Amenities available.							Availability of drinking water - Yes / No								Availability of toilet & others Yes / No			
		Charitable non Govt. hospital/Nursing home.	Medical practitioner with MBBS Degree	Medical practitioner with other degree	Medical practitioner with no degree	Traditional practitioner and faith healer .	Medicine Shop	Others	Tap water (Treated/Untreated)	Well water (Covered / Uncovered well)	Hand Pump	Tube wells / Bore well	Spring	River / Canal	Tank / Pond / Lake	Others	Community toilet including bath.	Community toilet excluding bath.	Rural sanitary mart or sanitary hardware outlet available near the village.	Community bio- gas or recycle of waste for productive use.
1	2	32	33	34	35	36	37	38	39	40	41	42	43	44	45	46	47	48	49	50
994	Bahir Jonai Pathar	0	0	0	0	0	0	0	No	Yes	Yes	No	No	No	No	No	No	No	No	No
995	Bahir Jonai (Part I)	0	0	0	1	0	0	0	No	Yes	Yes	No	No	No	No	No	No	No	No	No
996	Namoni Ratanpur	0	0	0	0	0	0	0	No	No	Yes	No	No	No	No	No	No	No	No	No
997	Bolaipam	0	0	0	0	0	0	0	No	Yes	No	No	No	No	Yes	No	No	No	No	No
998	Bolai Moshing	0	0	0	0	0	0	0	No	Yes	No	No	No	No	No	No	No	No	No	No
999	Abhai Pur Kachari	0	0	0	0	3	1	0	Yes	Yes	No	Yes	No	No	No	No	No	No	No	No
1000	Medela Kachari	0	0	0	0	0	0	0	No	Yes	No	Yes	No	No	No	No	No	No	No	No
1001	No.2 Abhaipur Kachari	0	0	0	0	0	0	0	Yes	Yes	No	No	No	No	No	No	No	No	No	No
1002	Boginadi	0	0	0	0	0	0	0	No	Yes	No	No	No	No	No	No	No	No	No	No
1003	Bera Sonowal	0	2	2	2	1	2	0	No	No	No	Yes	No	Yes	No	Yes	No	No	No	No
1004	Bera Chapori Kachari	0	2	2	2	1	2	1	No	Yes	Yes	Yes	No	Yes	Yes	Yes	No	No	No	No
1005	Bera Mech Gaon	0	2	2	1	2	2	1	Yes	No	Yes	Yes	No	Yes	Yes	Yes	No	No	No	No
1006	Bera Chapori Maj Gaon	0	2	2	2	1	2	0	No	No	Yes	Yes	No	No	No	No	No	No	No	No
1007	Bera Nagaon	0	0	0	0	0	0	0	No	Yes	Yes	No	Yes	Yes	No	No	No	No	No	No
1008	Bera Chapori Sonowal	0	2	2	2	1	2	0	No	Yes	Yes	Yes	No	No	No	No	No	No	No	No
1009	No.3 Luhijan	0	0	0	0	0	0	0	No	Yes	No	No	No	No	No	No	No	No	No	No
1010	No.2 Luhijan	0	0	0	0	0	0	0	Yes	Yes	No	Yes	No	No	No	No	No	No	No	No
1011	No.1 Tari Nepali	0	2	2	2	1	2	2	No	Yes	No	Yes	No	Yes	Yes	No	No	No	No	No
1012	No.2 Tari Nepali	0	2	2	1	2	2	1	Yes	No	Yes	Yes	No	No	No	No	No	No	No	No
1013	No.1 Luhijan	0	0	0	0	0	0	0	Yes	Yes	No	No	No	No	No	No	No	No	No	No
1014	Rava Sonowal	0	2	2	1	2	2	1	No	Yes	Yes	Yes	No	No	Yes	Yes	No	No	No	No
1015	No.4 Bahir Chilai	0	2	2	1	2	2	1	No	No	Yes	Yes	No	No	No	Yes	No	No	No	No
1016	Malbhug Santipur	0	2	2	1	2	2	1	No	Yes	Yes	No	No	No	Yes	Yes	No	No	No	No
1017	Malbhug Mishing	0	2	2	2	1	2	0	Yes	Yes	No	Yes	No	No	No	No	No	No	No	No
1018	No.3 Bahir Chilai	0	2	2	1	2	2	1	No	Yes	Yes	Yes	No	No	Yes	Yes	No	No	No	No
1019	No.1 Bahir Chilai	0	0	0	0	0	0	0	No	Yes	No	Yes	No	No	No	No	No	No	No	No
1020	No.2 Bahir Chilai	0	0	0	0	0	0	0	No	Yes	No	No	No	No	No	No	No	No	No	No
1021	Bahir Chilai	0	0	0	0	0	0	0	No	Yes	No	No	No	No	No	No	No	No	No	No
1022	No.1 Rigbi	0	0	0	0	1	1	0	No	Yes	Yes	No	No	Yes	No	No	No	No	No	No
1023	No.2 Bahir Jonai	0	0	0	0	0	0	0	No	Yes	Yes	No	No	No	No	No	No	No	No	No
1024	Kaplong Mahmora	0	0	0	1	1	1	0	No	Yes	Yes	No	No	Yes	No	No	No	No	No	No
1025	No.2 Rigbi	0	0	0	0	1	1	0	No	Yes	Yes	No	No	Yes	Yes	No	No	No	No	No

Communication and transport facilities (If amenities available code -Yes is given except for Village Pin Code ,If not available within the village , the distance range code viz; a for < 5 Kms, b for 5-10 Kms and c for 10+ kms of nearest place where facility is available is given).																	Name of village	Sr.No.
Post office(PO)	Sub post office (SPO)	Post & Telegraph office (P&TO)	Village Pin Code	Telephones (Land lines)	Public call office (PCO)	Mobile phone coverage	Internet cafes/ Common service centre (CSC)	Private courier facility	Bus service (Public & Private)	Railway stations	Auto/Modified Autos	Taxis and Vans	Tractors	Cycle-pulled rickshaws(Manual & Machine driven)	Carts driven by animals	Sea /River ferry service		
51	52	53	54	55	56	57	58	59	60	61	62	63	64	65	66	67	2	
				a	b	b	c	c	Yes		b	b			b	c	Bahir Jonai Pathar	994
c	c	b	787060	b	b	Yes	c	b	b	b	c	b	c	Yes	c	c	Bahir Jonai (Part I)	995
c	a	c	787060	c	a	Yes	c	c	b	b	c	b	c	a	c	c	Namoni Ratanpur	996
c	b	c	787060	c	b	Yes	c	b	b	b	Yes	b	c	Yes	c	c	Bolaipam	997
c	b	c	787060	c	b	Yes	b	b	b	b	b	b	c	Yes	c	c	Bolai Moshing	998
c	b	c	787060	c	b	Yes	c	b	b	b	b	b	c	Yes	c	c	Abhai Pur Kachari	999
c	c	c	787060	c	c	c	c	c	b	b	c	Yes	c	b	b	b	Medela Kachari	1000
c	b	c	787060	c	b	c	c	b	b	b	c	b	c	Yes	c	c	No.2 Abhaipur Kachari	1001
c	b	c	787060	b	b	c	b	c	b	c	b	b	c	a	c	c	Boginadi	1002
c	c	c	787060	c	c	c	c	c	Yes	c	c	b	c	c	Yes	a	Bera Sonowal	1003
c	c	c	787060	c	c	c	c	c	c	c	c	Yes	c	c	Yes	Yes	Bera Chapori Kachari	1004
c	c	c	787060	c	c	c	c	c	c	c	c	Yes	c	c	Yes	a	Bera Mech Gaon	1005
c	c	c	787060	c	c	c	c	a	a	b	a	a	Yes	a	Yes	c	Bera Chapori Maj Gaon	1006
c	c	a	787060	b	b	c	b	b	Yes	b	b	Yes	b	a	Yes	a	Bera Nagaon	1007
c	b	c	787060	b	b	Yes	b	b	b	b	b	b	Yes	b	Yes	a	Bera Chapori Sonowal	1008
c	b	c	787060	b	b	c	b	b	b	b	b	b	b	Yes	b	b	No.3 Luhijan	1009
c	b	c	787060	b	b	Yes	c	c	b	b	Yes	b	c	Yes	c	c	No.2 Luhijan	1010
c	b	b	787060	b	b	c	b	b	b	b	Yes	Yes	b	b	Yes	Yes	No.1 Tari Nepali	1011
b	b	b	787060	b	b	c	b	b	Yes	b	Yes	Yes	b	c	Yes	a	No.2 Tari Nepali	1012
c	b	c	787060	b	b	Yes	b	c	b	b	b	b	c	Yes	c	c	No.1 Luhijan	1013
c	c	c	787060	c	c	c	c	c	c	c	c	Yes	c	c	Yes	a	Rava Sonowal	1014
c	c	c	787060	c	c	c	c	c	c	c	c	Yes	c	c	Yes	a	No.4 Bahir Chilai	1015
b	b	b	787060	b	b	c	b	b	Yes	b	b	Yes	b	b	Yes	a	Malbhug Santipur	1016
c	c	c	787060	c	c	c	c	b	b	c	b	b	Yes	b	Yes	a	Malbhug Mishing	1017
c	c	c	787060	c	c	c	c	c	c	c	c	Yes	c	c	Yes	a	No.3 Bahir Chilai	1018
c	b	c	787060	b	b	c	b	b	b	b	b	b	b	a	c	c	No.1 Bahir Chilai	1019
c	b	c	787060	b	b	c	b	b	Yes	b	b	b	b	a	c	c	No.2 Bahir Chilai	1020
c	b	c	787060	b	b	b	b	b	b	b	c	b	Yes	a	c	c	Bahir Chilai	1021
c	b	c	787060	b	b	Yes	b	b	b	b	b	Yes	Yes	Yes	Yes	a	No.1 Rigbi	1022
c	c	b	787060	b	b	b	b	b	b	b	b	b	b	Yes	c	c	No.2 Bahir Jonai	1023
c	a	c	787060	a	a	Yes	a	a	a	a	Yes	Yes	c	Yes	Yes	b	Kaplong Mahmora	1024
c	b	c	787060	b	b	b	a	c	Yes		Yes	Yes	Yes	Yes	Yes	a	No.2 Rigbi	1025

Sr.No.	Name of village	Village connected to highways,village roads, banks & credit societies (If amenities available code -Yes is given, If not available within the village , the distance range code viz; a for < 5 Kms, b for 5-10 Kms and c for 10+ kms of nearest place where facility is available is given).												Availability of miscellaneous facilities (If available the distance range code viz; a for < 5 kms, b for 5-10 kms and c for 10+ kms of nearest place where facility is available is given).			
		Connected to national highway(NH)	Connected to state highway(SH)	Connected to major district road (MDR)	Connected to others district road	Pucca roads	Kutchcha roads	Water bounded macadam(WBM) roads	Navigable waterway (river/canal)(NW)	Footpaths (FP)	Commercial & Co-operative Banks	ATM	Agricultural Credit Societies	Self-Help Group (SHG)	Public distribution system (PDS) shop	Mandis / Regular market	Weekly Haat
1	2	68	69	70	71	72	73	74	75	76	77	78	79	80	81	82	83
994	Bahir Jonai Pathar	Yes	b	c	Yes	b	Yes	c	c	Yes	c	a	c	Yes	a	a	a
995	Bahir Jonai (Part I)	b	Yes	b	Yes	b	Yes	c	c	Yes	c	a	c	a	a	a	a
996	Namoni Ratanpur	b	b	c	Yes	b	Yes	c	c	Yes	a	c	a	Yes	a	a	a
997	Bolaiipam	b	b	c	Yes	b	Yes	c	c	Yes	c	c	c	a	a	a	a
998	Bolai Moshing	b	b	c	Yes	b	Yes	c	c	Yes	c	c	c	Yes	a	b	b
999	Abhai Pur Kachari	b	b	c	c	b	Yes	c	c	Yes	b	c	b	a	a	b	b
1000	Medela Kachari	b	b	b	Yes	b	Yes	b	b	Yes	c	c	c	Yes	a	a	a
1001	No.2 Abhaipur Kachari	b	b	c	c	b	Yes	c	c	Yes	c	c	c	Yes	a	a	a
1002	Boginadi	b	b	c	Yes	b	Yes	a	c	Yes	c	c	c	Yes	a	Yes	a
1003	Bera Sonowal	c	c	Yes	Yes	b	Yes	b	a	Yes	c	c	c	a	a	a	a
1004	Bera Chapori Kachari	c	c	b	Yes	b	Yes	b	Yes	Yes	c	c	c	a	a	a	a
1005	Bera Mech Gaon	c	c	a	Yes	a	a	a	Yes	Yes	c	c	c	Yes	a	a	a
1006	Bera Chapori Maj Gaon	a	a	a	Yes	a	Yes	a	c	Yes	c	c	c	Yes	a	a	a
1007	Bera Nagaon	b	b	Yes	Yes	a	Yes	a	Yes	Yes	c	c	c	a	a	c	a
1008	Bera Chapori Sonowal	b	b	b	Yes	b	Yes	c	a	Yes	c	c	c	a	a	c	a
1009	No.3 Luhijan	b	b	c	Yes	b	Yes	c	c	Yes	c	c	c	Yes	a	c	a
1010	No.2 Luhijan	b	b	c	Yes	b	Yes	c	c	Yes	c	c	c	Yes	Yes	c	Yes
1011	No.1 Tari Nepali	b	b	b	Yes	b	Yes	a	Yes	Yes	c	c	c	Yes	a	b	b
1012	No.2 Tari Nepali	b	b	Yes	Yes	b	Yes	b	c	Yes	b	c	c	a	b	b	b
1013	No.1 Luhijan	b	b	c	Yes	b	Yes	c	c	Yes	c	c	c	a	a	b	b
1014	Rava Sonowal	c	c	a	Yes	b	Yes	b	a	Yes	c	c	c	a	a	a	a
1015	No.4 Bahir Chilai	c	c	b	Yes	b	Yes	b	a	Yes	c	c	c	a	a	a	a
1016	Malbhug Santipur	b	b	Yes	Yes	a	Yes	b	Yes	Yes	c	c	c	Yes	a	a	a
1017	Malbhug Mishing	b	c	a	Yes	a	Yes	a	Yes	Yes	c	c	c	Yes	Yes	a	Yes
1018	No.3 Bahir Chilai	b	b	a	Yes	b	Yes	a	c	Yes	b	c	b	Yes	Yes	b	Yes
1019	No.1 Bahir Chilai	b	b	c	Yes	b	Yes	c	c	Yes	b	c	b	Yes	b	b	b
1020	No.2 Bahir Chilai	b	b	Yes	Yes	b	Yes	c	c	Yes	b	c	b	Yes	b	b	b
1021	Bahir Chilai	b	b	b	Yes	b	Yes	c	c	Yes	c	c	c	a	b	b	b
1022	No.1 Rigbi	c	Yes	c	Yes	b	Yes	c	Yes	Yes	b	c	b	a	b	b	b
1023	No.2 Bahir Jonai	b	b	c	Yes	b	Yes	c	c	Yes	b	c	b	a	b	b	b
1024	Kaplong Mahmora	a	a	a	Yes	b	Yes	c	Yes	Yes	b	c	b	a	b	b	b
1025	No.2 Rigbi	c	Yes	Yes	Yes	b	Yes	Yes	Yes	Yes	a	c	a	a	a	a	a

ous facilities (If amenities available code -Yes is given, If not available within the village , z; a for < 5 Kms, b for 5-10 Kms and c for 10+ kms of nearest place where facility is

Agricultural marketing society	Integrated Child Development Scheme (Nutritional Centres)	Anganwadi Centre (Nutritional Centres)	Others (Nutritional Centres)	ASHA (Accredited Social Health Activist)	Community centre with/without TV	Sports Field,	Sports Club / Recreation Centre	Cinema / Video Hall	Public Library	Public Reading Room	Newspaper Supply	Assembly Polling station	Birth & Death Registration Office	Name of village	Sr.No.
84	85	86	87	88	89	90	91	92	93	94	95	96	97	2	1
c	c	Yes	a	a	c	a	a	c	b	b	Yes	c	c	Bahir Jonai Pathar	994
c	a	Yes	a	a	c	a	a	c	b	b	b	Yes	b	Bahir Jonai (Part I)	995
b	a	a	a	a	c	a	a	c	c	c	a	c	b	Namoni Ratanpur	996
c	Yes	Yes	a	Yes	c	a	a	c	b	b	b	Yes	b	Bolaipam	997
c	Yes	Yes	a	a	c	a	a	c	b	b	b	c	b	Bolai Moshing	998
c	a	a	a	a	c	a	a	b	b	b	b	c	b	Abhai Pur Kachari	999
c	b	Yes	a	a	c	a	a	b	b	b	c	c	c	Medela Kachari	1000
c	b	a	a	a	c	a	a	c	b	b	b	c	b	No.2 Abhaipur Kachari	1001
c	b	a	a	Yes	c	a	a	c	b	b	b	c	b	Boginadi	1002
c	b	Yes	a	a	c	a	c	c	c	c	c	c	c	Bera Sonowal	1003
c	c	Yes	Yes	a	c	a	c	c	c	c	c	c	c	Bera Chapori Kachari	1004
c	c	a	c	a	c	a	c	c	c	c	c	c	c	Bera Mech Gaon	1005
c	c	a	c	a	c	c	c	c	c	c	a	c	c	Bera Chapori Maj Gaon	1006
b	b	Yes	c	a	b	b	b	b	b	b	b	c	b	Bera Nagaon	1007
b	b	Yes	c	a	b	b	b	c	b	b	b	c	b	Bera Chapori Sonowal	1008
c	a	Yes	c	c	c	b	c	c	b	b	b	c	b	No.3 Luhijan	1009
c	a	Yes	c	Yes	a	b	b	b	b	b	b	Yes	b	No.2 Luhijan	1010
b	a	Yes	c	Yes	c	a	b	b	b	b	b	c	b	No.1 Tari Nepali	1011
b	Yes	Yes	Yes	a	c	a	a	a	b	b	b	c	b	No.2 Tari Nepali	1012
c	Yes	Yes	c	a	c	a	a	c	b	b	b	Yes	b	No.1 Luhijan	1013
c	Yes	Yes	b	Yes	c	a	c	c	c	c	c	c	c	Rava Sonowal	1014
c	Yes	Yes	b	a	c	a	c	c	c	c	c	c	c	No.4 Bahir Chilai	1015
b	a	a	a	a	a	a	b	b	b	b	b	c	b	Malbhug Santipur	1016
c	c	Yes	c	b	b	a	c	c	c	c	c	c	c	Malbhug Mishing	1017
c	c	a	a	c	c	a	c	c	c	c	c	c	c	No.3 Bahir Chilai	1018
c	c	Yes	a	Yes	b	a	c	c	b	b	b	c	b	No.1 Bahir Chilai	1019
c	c	Yes	c	c	b	b	b	c	b	b	b	c	b	No.2 Bahir Chilai	1020
c	Yes	Yes	c	Yes	b	b	b	c	b	b	b	Yes	b	Bahir Chilai	1021
c	b	Yes	c	Yes	b	b	b	c	b	b	Yes	Yes	b	No.1 Rigbi	1022
c	Yes	Yes	c	c	b	a	a	c	b	b	b	Yes	b	No.2 Bahir Jonai	1023
c	a	a	c	Yes	b	a	a	b	a	a	Yes	c	a	Kaplong Mahmora	1024
c	a	Yes	c	Yes	a	Yes	a	b	b	b	b	Yes	b	No.2 Rigbi	1025

Sr.No.	Name of village	Availability of electricity (Yes/No)				Land Use								
						Nearest Town		Area under different types of land use (in hectares rounded up to one decimal place)						
		Power Supply for Domestic Use (ED)	Power Supply for Agricultural Use (EAG)	Power Supply for Commercial Use (EC)	Power Supply for All Uses (EA)	Name	Distance range code i.e. a for < 5 Kms, b for 5-10 Kms and c for 10+ kms .	Forests	Area under Non-agricultural Uses	Barren and Un-cultivable land	Permanent Pastures and Other Grazing Lands	Land Under Miscellaneous Tree Crops etc.	Culturable Waste Land	
1	2	98	99	100	101	102	103	104	105	106	107	108	109	
994	Bahir Jonai Pathar	Yes	No	No	No			0	6.5	0	0	0	0	
995	Bahir Jonai (Part I)	Yes	No	No	No	PASIGHAT	c	0	12.1	3.2	0	1.2	0	
996	Namoni Ratanpur	Yes	No	No	No	PASIGHAT	c	0	2.4	1.3	0	8.4	0	
997	Bolaiipam	Yes	No	No	No	PASIGHAT	c	0	1.5	1	0	14.6	0	
998	Bolai Moshing	Yes	No	No	No	PASIGHAT	c	0	6.3	10.8	0	12.5	0	
999	Abhai Pur Kachari	Yes	No	No	No	PASIGHAT	c	0	0.9	2.1	0	0	0	
1000	Medela Kachari	No	No	No	No	PASIGHAT	c	0	2.2	3.6	0	0	0	
1001	No.2 Abhaiipur Kachari	No	No	No	No	PASIGHAT	c	0	0.8	1.1	0	0	0	
1002	Boginadi	No	No	No	No	PASIGHAT	c	0	0	18.8	0	9.1	0	
1003	Bera Sonowal	No	No	No	No	PASIGHAT	c	0	2	0	2	0	3	
1004	Bera Chapori Kachari	No	No	No	No	PASIGHAT	c	0	2	0	3	0	0	
1005	Bera Mech Gaon	No	No	No	No	PASIGHAT	c	0	2	2	0	1	0	
1006	Bera Chapori Maj Gaon	No	No	No	No	PASIGHAT	c	0	3	2	0	6	0	
1007	Bera Nagaon	No	No	No	No	PASIGHAT	c	0	2	2	3	10	0	
1008	Bera Chapori Sonowal	Yes	No	No	No	PASIGHAT	c	0	2	2	1	6	7	
1009	No.3 Luhijan	No	No	No	No	PASIGHAT	c	0	2	10	0	2.4	0	
1010	No.2 Luhijan	Yes	No	No	No	PASIGHAT	c	0	4.9	2	0	11.6	0	
1011	No.1 Tari Nepali	No	No	No	No	PASIGHAT	c	0	4	2	0	0	0	
1012	No.2 Tari Nepali	No	No	No	No	PASIGHAT	c	0	3	2	0	0	1	
1013	No.1 Luhijan	Yes	No	No	No	PASIGHAT	c	0	2.4	0.9	0	6.1	0	
1014	Rava Sonowal	No	No	No	No	PASIGHAT	c	0	3	2	0	1	2	
1015	No.4 Bahir Chilai	No	No	No	No	PASIGHAT	c	0	5	0	0	6	0	
1016	Malbhug Santipur	No	No	No	No	PASIGHAT	c	0	1	3	5	0	1	
1017	Malbhug Mishing	No	No	No	No	PASIGHAT3	c	0	3	2	0	0	2	
1018	No.3 Bahir Chilai	No	No	No	No	PASIGHAT	c	0	5	0	4	0	1	
1019	No.1 Bahir Chilai	No	No	No	No	PASIGHAT	c	0	6.4	7.5	0	5.5	0	
1020	No.2 Bahir Chilai	No	No	No	No	PASIGHAT	c	0	1.5	1.7	0	0	0	
1021	Bahir Chilai	No	No	No	No	PASIGHAT	c	0	7.5	51.9	0	9.3	0	
1022	No.1 Rigbi	Yes	No	No	No	PASIGHAT	c	0	20.2	0	0	12	0	
1023	No.2 Bahir Jonai	No	No	No	No	PASIGHAT	c	0	10.9	12.4	0	12.4	0	
1024	Kaplong Mahmora	Yes	No	No	No	PASIGHAT	c	0	10.9	0	0	16	0	
1025	No.2 Rigbi	Yes	No	No	No	PASIGHAT	c	0	25	0	0	10	0	

Land Use					Land Use					Name of three most important commodities manufactured			Name of Village	Serial Number
Area under different types of land use (in hectares rounded up to one decimal place)					Area irrigated by source (in hectare).					First	Second	Third		
Fallow lands other than current fallows	Current Fallows	Net Area Sown	Total Irrigated Land Area	Total Un-irrigated Land Area	Canals (C)	Wells/Tube-wells(W/TW)	Tanks/Lakes(T/L)	Water Falls(WF)	Others(O)					
110	111	112	113	114	115	116	117	118	119	120	121	122	2	1
0	0	52.5	0	52.5	0	0	0	0	0				Bahir Jonai Pathar	994
0	0	24.9	0	24.9	0	0	0	0	0				Bahir Jonai (Part I)	995
0	0	25.6	0	25.6	0	0	0	0	0				Namoni Ratanpur	996
0	0	35	0	35	0	0	0	0	0				Bolaipam	997
0	0	63.8	0	63.8	0	0	0	0	0				Bolai Moshing	998
0	0	5.9	0	5.9	0	0	0	0	0				Abhai Pur Kachari	999
0	0	30	0	30	0	0	0	0	0				Medela Kachari	1000
0	0	6.9	0	6.9	0	0	0	0	0				No.2 Abhaipur Kachari	1001
0	0	116.8	0	116.8	0	0	0	0	0				Boginadi	1002
1	40	0	0	0	0	0	0	0	0				Bera Sonowal	1003
2	0	90	0	90	0	0	0	0	0				Bera Chapori Kachari	1004
5	25	0	0	0	0	0	0	0	0				Bera Mech Gaon	1005
0	0	29	0	29	0	0	0	0	0				Bera Chapori Maj Gaon	1006
0	0	63	0	63	0	0	0	0	0				Bera Nagaon	1007
5	7	90	0	90	0	0	0	0	0				Bera Chapori Sonowal	1008
0	0	30	0	30	0	0	0	0	0				No.3 Luhijan	1009
0	0	100	0	100	0	0	0	0	0				No.2 Luhijan	1010
2	0	16	0	16	0	0	0	0	0				No.1 Tari Nepali	1011
0	40	0	0	0	0	0	0	0	0				No.2 Tari Nepali	1012
0	0	40.3	0	40.3	0	0	0	0	0				No.1 Luhijan	1013
5	0	44	0	44	0	0	0	0	0				Rava Sonowal	1014
5	80	0	0	0	0	0	0	0	0				No.4 Bahir Chilai	1015
0	41	0	0	0	0	0	0	0	0				Malbhug Santipur	1016
3	0	30	0	30	0	0	0	0	0				Malbhug Mishing	1017
5	75	0	0	0	0	0	0	0	0				No.3 Bahir Chilai	1018
0	0	52.3	0	52.3	0	0	0	0	0				No.1 Bahir Chilai	1019
0	0	64	0	64	0	0	0	0	0				No.2 Bahir Chilai	1020
0	0	290.5	0	290.5	0	0	0	0	0				Bahir Chilai	1021
0	0	220	0	220	0	0	0	0	0				No.1 Rigbi	1022
0	0	72.8	0	72.8	0	0	0	0	0				No.2 Bahir Jonai	1023
0	0	40	0	40	0	0	0	0	0				Kaplong Mahmora	1024
0	0	110.1	0	110.1	0	0	0	0	0				No.2 Rigbi	1025

Sr.No.	Name of village	Location code no.	Total area of the village (in hectares rounded up to one decimal place)	Total population (2011 census)	Number of households (2011 census)	Number of educational amenities available. (If not available in village , the distance range code viz; a for < 5 Kms, b for 5-10 kms, c for 10+ kms of nearest place where facility is available)									
						Pre-Primary school (PP)	Primary school (P)	Middle school (M)	Secondary School (S)	Senior Secondary school (SS)	Degree college of arts science & commerce (ASC)	Engineering college(EC)	Medical college (MC)	Management institute (MI)	
1	2	3	4	5	6	7	8	9	10	11	12	13	14	15	
1026	No.1 Jelam	289589	243.6	861	145	b	1	1	a	a	a	c	c	c	
1027	Purani Jelam	289590	11	1025	175	1	1	2	1	b	b	c	c	c	
1028	Tea Garden (Jelam)	289591	12	185	49		1	a	1	b	b	c	c	c	
1029	Kemi	289592	160	815	138	1	1	1	1	c	c	c	c	c	
1030	Tea Garden (Uriamghat)	289593	26	9	2	a	1		1	c	c	c	c	c	
1031	Oriamghat No.1	289594	209	412	79	a	1	a	c	c	c	c	c	c	
1032	Oriamghat Nepali	289595	292	184	33	1	2		1	c	c	c	c	c	
1033	Oriamghat No.3	289596	13	73	13	a	a	a	1	c	c	c	c	c	
1034	Kobuchapori West	289597	86	1157	180	1	1	a	1	c	c	c	c	c	
1035	Kobuchapori East	289598	37	513	87	2	1	b	b	c	c	c	c	c	
1036	Kobuchapori North	289599	43	479	89	1	2		1	c	c	c	c	c	
1037	Migang Dolung	289600	40	33	6	b	b	b	c	c	c	c	c	c	
1038	Ganeshpur	289601	33	467	71	b	1	b	b	c	c	c	c	c	
1039	Sonapur Hazong	289602	32	20	20	b	b	b	b	c	c	c	c	c	
1040	Sonapur	289603	30	0	0										
1041	Jongchar	289604	28	14	7	a	a	a	a	c	c	c	c	c	
1042	Siang Sibia	289605	30	0	0										
1043	No.1 Sivaguri	289606	31	87	17	a	a	a	c	c	c	c	c	c	
1044	No.2 Sivaguri	289607	27	72	19	a	a	a	c	c	c	c	c	c	
1045	No.3 Sivaguri	289608	35	68	13	a	a	c	c	c	c	c	c	c	
1046	Kamalpur Pathar	289609	40	0	0										
1047	Kobuchapori South	289610	60	1250	213	a	1	a	b	c	c	c	c	c	
1048	Munmuni Chapori	289611	377	110	25	a	1	c	c	c	c	c	c	c	
1049	Majiali Chapori	289612	16.6	305	54	a	1	c	c	c	c	c	c	c	
1050	Mechaki Oughuli	289613	37	382	64	b	1	c	c	c	c	c	c	c	
1051	Mechaki Kailaali	289614	316	740	116	b	1	c	c	c	c	c	c	c	
1052	Ramsing Sitaram Chapori	289615	285	1259	240	b	2	c	c	c	c	c	c	c	
1053	Nahar Sumaimari	289616	116	228	38		1	a	b	b	b	c	c	c	
1054	Maoza Chapori	289617	83	177	27		1	b	b	b	b	c	c	c	
1055	No.2 Santapur Ladan Guri	289618	56	399	65		1	a	b	a	b	c	c	c	
1056	Sirung	289619	65	727	131	a	1	a	b	b	b	c	c	c	
1057	Kangkan Chapori	289620	130	211	33		1	a	b	a	b	c	c	c	

able within the for 5-10 Kms and c is given).					Number of Medical Amenities available. (If not available within the village , the distance range code viz; a for < 5 Kms, b for 5-10 Kms and c for 10+ kms of nearest place where facility is available is given).										Name of village	Sr.No.	
Polytechnic (Pt)	Vocational training school /ITI	Non-formal training centre (NFTC)	Special school for disabled (SSD)	Others (specify)	Community health centre (CHC)	Primary health centre (PHC)	Primary health sub centre (PHS)	Maternity and child welfare centre (MCW)	T.B. clinic (TBC)	Hospital-allopathic (HA)	Hospital-alternative medicine (HO)	Dispensary (D)	Veterinary hospital (VH)	Mobile health clinic (MHC)			Family welfare centre (FWC)
16	17	18	19	20	21	22	23	24	25	26	27	28	29	30	31	2	1
c	c		c		b	b	a	b	b	b	b				b	No.1 Jelam	1026
c	c	b	c		b	b	a	b	b	b	b	b	b	c	b	Purani Jelam	1027
c	c		c		b	b	a	b	b	b	b	b	b	c	b	Tea Garden (Jelam)	1028
c	c	c	c		c	c	l	c	c	c	c	c	a	c	c	Kemi	1029
c	c	a	c		c	c	a	c	c	c	c	c	a	c	c	Tea Garden (Uriamghat)	1030
c	c	c	c		c	c	a	c	c	c	c	c	a	c	c	Oriamghat No.1	1031
c	c	a	c		c	c	a	c	c	c	c	c	a	c	c	Oriamghat Nepali	1032
c	c	a	c		c	c	a	c	c	c	c	c	a	c	c	Oriamghat No.3	1033
c	c	c	c		c	c	l	c	c	c	c	c	c	c	c	Kobuchapori West	1034
c	c	c	c		c	c	l	c	c	c	c	c	b	c	c	Kobuchapori East	1035
c	c	c	c		c	c	l	c	c	c	c	c	c	c	c	Kobuchapori North	1036
c	c	c	c		c	c	c	c	c	c	c	c	c	c	c	Migang Dolung	1037
c	c	c	c		c	c	b	c	c	c	c	c	c	c	c	Ganeshpur	1038
c	c	c	c		c	c	b	c	c	c	c	c	c	c	c	Sonapur Hazong	1039
																Sonapur	1040
c	c	c	c		c	c	b	c	c	c	c	c	c	c	c	Jongchar	1041
																Siang Sibia	1042
c	c	c	c		c	c	c	c	c	c	c	c	c	c	c	No.1 Sivaguri	1043
c	c	c	c		c	c	a	c	c	c	c	c	c	c	c	No.2 Sivaguri	1044
c	c	c	c		c	c	a	c	c	c	c	c	c	c	c	No.3 Sivaguri	1045
																Kamalpur Pathar	1046
c	c	c	c		c	c	c	c	c	c	c	c	c	c	c	Kobuchapori South	1047
c	c	c	c		c	c	c	c	c	c	c	c	c	c	c	Munmuni Chapori	1048
c	c		c		c	c	c	c	c	c	c	c	c	c	c	Majiali Chapori	1049
c	c	c	c		c	c	c	c	c	c	c	c	c	c	c	Mechaki Oughuli	1050
c	c		c		c	c	c	c	c	c	c	c	c	c	c	Mechaki Kailaali	1051
c	c	c	c		c	c	c	c	c	c	c	c	c	c	c	Ramsing Sitaram Chapori	1052
c	c	c	c		b	b	a	b	b	b	b	b	b	b	b	Nahar Sumaimari	1053
c	c	b	c		b	b	a	b	b	b	b	b	b	b	b	Maoza Chapori	1054
c	c	c			c	c	c	c	c	c	c		c	c	c	No.2 Santapur Ladan Guri	1055
c					b	b	a	b	b	b	b	b	b	c	b	Sirung	1056
					b	b	a	b	b	b	b	b	b	c	b	Kangkan Chapori	1057

Sr.No.	Name of village	Number of Non-Government Medical Amenities available.							Availability of drinking water - Yes / No								Availability of toilet & others Yes / No			
		Charitable non Govt. hospital/Nursing home.	Medical practitioner with MBBS Degree	Medical practitioner with other degree	Medical practitioner with no degree	Traditional practitioner and faith healer .	Medicine Shop	Others	Tap water (Treated/Untreated)	Well water (Covered / Uncovered well)	Hand Pump	Tube wells / Bore well	Spring	River / Canal	Tank / Pond / Lake	Others	Community toilet including bath.	Community toilet excluding bath.	Rural sanitary mart or sanitary hardware outlet available near the village.	Community bio- gas or recycle of waste for productive use.
1	2	32	33	34	35	36	37	38	39	40	41	42	43	44	45	46	47	48	49	50
1026	No.1 Jelam	0	0	0	0	1	1	0	No	Yes	No	Yes	No	Yes	No	No	No	No	No	No
1027	Purani Jelam	0	0	0	0	0	1	0	No	Yes	Yes	No	No	Yes	No	No	No	No	No	No
1028	Tea Garden (Jelam)	0	0	0	0	0	1	0	No	Yes	No	Yes	No	No	No	No	No	No	No	No
1029	Kemi	0	0	0	0	0	0	0	No	Yes	Yes	Yes	No	Yes	No	No	Yes	No	No	No
1030	Tea Garden (Uriamghat)	0	0	0	0	0	0	0	No	No	No	Yes	No	Yes	No	No	Yes	No	No	No
1031	Oriamghat No.1	0	0	0	0	0	0	0	No	Yes	No	Yes	No	Yes	Yes	No	No	No	No	No
1032	Oriamghat Nepali	0	0	0	0	0	0	0	No	No	Yes	Yes	No	Yes	No	No	No	No	No	No
1033	Oriamghat No.3	0	0	0	0	0	0	0	No	Yes	No	Yes	No	Yes	No	No	No	No	No	No
1034	Kobuchapori West	0	0	0	0	0	1	0	No	No	Yes	No	No	Yes	Yes	No	No	No	No	No
1035	Kobuchapori East	0	0	0	0	0	0	0	Yes	No	Yes	No	No	Yes	No	No	No	No	No	No
1036	Kobuchapori North	0	0	0	0	0	1	0	No	Yes	Yes	No	No	Yes	No	No	No	No	No	No
1037	Migang Dolung	0	0	0	0	0	1	0	No	No	Yes	No	No	No	Yes	No	No	No	No	No
1038	Ganeshpur	0	0	0	0	0	4	0	No	No	Yes	No	No	Yes	Yes	No	No	No	No	No
1039	Sonapur Hazong	0	0	0	0	0	1	0	No	No	Yes	No	No	Yes	Yes	No	No	No	No	No
1040	Sonapur																			
1041	Jongchar	0	0	0	0	0	1	0	No	No	Yes	No	No	No	Yes	No	No	No	No	No
1042	Siang Sibia																			
1043	No.1 Sivaguri	0	0	0	0	0	2	0	No	Yes	Yes	No	No	No	No	No	No	No	No	No
1044	No.2 Sivaguri	0	0	0	0	0	1	0	No	No	Yes	Yes	No	No	Yes	No	No	No	No	No
1045	No.3 Sivaguri	0	0	0	0	0	1	0	No	No	Yes	No	No	Yes	Yes	No	No	No	No	No
1046	Kamalpur Pathar																			
1047	Kobuchapori South	0	0	0	0	0	2	0	No	Yes	Yes	No	No	Yes	No	No	No	No	No	No
1048	Munmuni Chapori	0	2	2	2	2	2	0	No	No	Yes	No	No	No	No	No	No	No	No	No
1049	Majiali Chapori	0	0	0	0	0	0	0	No	No	Yes	No	No	No	No	No	No	No	No	No
1050	Mechaki Oughuli	0	2	2	2	1	2	0	No	No	No	Yes	No	No	No	No	No	No	No	No
1051	Mechaki Kailaali	0	0	0	0	0	0	0	No	No	Yes	No	No	No	No	No	No	No	No	No
1052	Ramsing Sitaram Chapori	0	2	2	2	2	2	2	No	No	Yes	Yes	No	No	No	No	No	No	No	No
1053	Nahar Sumaimari	0	2	2	2	1	2	0	Yes	Yes	Yes	No	No	No	No	No	No	No	No	No
1054	Maoza Chapori	0	2	2	2	1	2	0	No	Yes	Yes	No	No	No	No	No	No	No	No	No
1055	No.2 Santapur Ladan Guri	0	0	0	0	0	1	1	No	Yes	No	Yes	No	No	No	No	No	No	No	No
1056	Sirung	0	0	0	0	0	1	0	No	Yes	Yes	No	No	No	No	No	No	No	No	No
1057	Kangkan Chapori	0	0	0	0	0	0	0	No	No	Yes	No	No	No	No	No	No	No	No	No

Communication and transport facilities (If amenities available code -Yes is given except for Village Pin Code ,If not available within the village , the distance range code viz; a for < 5 Kms, b for 5-10 Kms and c for 10+ kms of nearest place where facility is available is given).																	Name of village	Sr.No.
Post office(PO)	Sub post office (SPO)	Post & Telegraph office (P&TO)	Village Pin Code	Telephones (Land lines)	Public call office (PCO)	Mobile phone coverage	Internet cafes/ Common service centre (CSC)	Private courier facility	Bus service (Public & Private)	Railway stations	Auto/Modified Autos	Taxis and Vans	Tractors	Cycle-pulled rickshaws(Manual & Machine driven)	Carts driven by animals	Sea /River ferry service		
51	52	53	54	55	56	57	58	59	60	61	62	63	64	65	66	67	2	
c	b	c	787060	b	b	b	b	b	b	b	Yes	Yes	b	Yes	Yes	c	No.1 Jelam	1026
c	b	c	787060	b	a	a	b	b	Yes	b	Yes	Yes	b	b	Yes	c	Purani Jelam	1027
c	b	c	787060	b	b	a	b	b	Yes	b	b	Yes	b	b	b	b	Tea Garden (Jelam)	1028
c	c	c	787060	c	c	a	c	c	Yes	c	Yes	Yes	c	c	Yes	Yes	Kemi	1029
c	c	c	787060	a	c	b	c	c	Yes	c	b	b	c	c	Yes	Yes	Tea Garden (Uriamghat)	1030
c	c	c	787060	c	c	b	c	c	Yes	c	Yes	Yes	c	c	Yes	Yes	Oriamghat No.1	1031
c	c	c	787060	c	c	b	c	c	Yes	c	b	Yes	c	c	Yes	Yes	Oriamghat Nepali	1032
c	c	c	787060	c	c	b	c	c	b	c	b	b	c	c	Yes	Yes	Oriamghat No.3	1033
c	c	c	787060	c	a	Yes	c	c	c	c	Yes	b	c	c	Yes	Yes	Kobuchapori West	1034
c	c	c	787060	b	b	Yes	c	c	Yes	c	b	b	b	b	Yes	Yes	Kobuchapori East	1035
c	c	c	787060	c	b	c	c	c	c	c	b	b	c	c	Yes	Yes	Kobuchapori North	1036
c	b	c	787060	c	b	c	c	c	c	c	c	c	c	c	Yes	b	Migang Dolung	1037
c	b	c	787060	c	b	c	c	c	c	c	c	c	c	c	Yes	b	Ganeshpur	1038
c	b	c	787060	c	b	c	c	c	c	c	c	c	c	c	Yes	b	Sonapur Hazong	1039
c	a	c	787060	c	a	c	c	c	c	c	b	b	c	c	Yes	a	Sonapur	1040
c	a	c	787060	c	a	c	c	c	c	c	b	b	c	c	Yes	a	Jongchar	1041
c	c	c	787060	c	b	b	c	c	c	c	b	b	c	c	a	b	Siang Sibia	1042
c	c	c	787060	c	b	b	c	c	c	c	b	b	c	c	a	b	No.1 Sivaguri	1043
c	a	c	787060	c	a	b	c	c	c	c	b	b	c	c	Yes	a	No.2 Sivaguri	1044
c	a	c	787060	c	a	b	c	c	c	c	b	b	c	c	Yes	a	No.3 Sivaguri	1045
c	Yes	c	787060	c	b	Yes	c	c	c	c	Yes	b	b	c	Yes	Yes	Kamalpur Pathar	1046
c	c	c	787060	c	b	Yes	c	c	c	c	Yes	b	b	c	Yes	Yes	Kobuchapori South	1047
c	c	c	787060	c	c	b	c	c	c	c	c	c	c	c	Yes	c	Munmuni Chapori	1048
c	c	c	787060	c	c	b	c	c	c	c	c	c	c	c	Yes	c	Majiali Chapori	1049
c	c	c	787060	c	c	b	c	c	c	c	c	c	c	c	Yes	c	Mechaki Oughuli	1050
c	c	c	787060	c	c	b	c	c	c	c	c	c	c	c	Yes	c	Mechaki Kailaali	1051
c	c	c	787060	c	c	b	c	c	c	c	Yes	c	c	c	Yes	c	Ramsing Sitaram Chapori	1052
c	b	c	787060	b	b	b	b	b	b	a	a	a	Yes	a	Yes	c	Nahar Sumaimari	1053
c	b	c	787060	b	b	b	b	a	a	a	a	a	Yes	a	Yes	c	Maoza Chapori	1054
c	c	c		c	c	b	c	c	c	c	c	Yes	c	c	c	c	No.2 Santapur Ladan Guri	1055
c	b	c		b	b	b	c	b	Yes	b	Yes	Yes	b	b	b	b	Sirung	1056
c	b	c		b	b	b	b	b	Yes	b	b	Yes	b	b	b	b	Kangkan Chapori	1057

Sr.No.	Name of village	Village connected to highways,village roads, banks & credit societies (If amenities available code -Yes is given, If not available within the village , the distance range code viz; a for < 5 Kms, b for 5-10 Kms and c for 10+ kms of nearest place where facility is available is given).												Availability of miscellaneous facilities (If available the distance range code viz; a for < 5 kms, b for 5-10 kms and c for 10+ kms of nearest place where facility is available is given).			
		Connected to national highway(NH)	Connected to state highway(SH)	Connected to major district road (MDR)	Connected to others district road	Pucca roads	Kutchcha roads	Water bounded macadam(WBM) roads	Navigable waterway (river/canal)(NW)	Footpaths (FP)	Commercial & Co-operative Banks	ATM	Agricultural Credit Societies	Self-Help Group (SHG)	Public distribution system (PDS) shop	Mandis / Regular market	Weekly Haat
1	2	68	69	70	71	72	73	74	75	76	77	78	79	80	81	82	83
1026	No.1 Jelam	a	a	a	Yes	b	Yes	c	c	Yes	b	c	b	Yes	b	b	b
1027	Purani Jelam	Yes	Yes	Yes	Yes	b	Yes	Yes	Yes	Yes	a	c	a	Yes	Yes	a	Yes
1028	Tea Garden (Jelam)	Yes	Yes	Yes	Yes	a	Yes	c	a	Yes	b	c	b	a	b	b	b
1029	Kemi	b	Yes	Yes	Yes	b	Yes	c	Yes	Yes	b	c	b	a	b	b	b
1030	Tea Garden (Uriamghat)	b	Yes	Yes	a	a	Yes	c	Yes	Yes	b	c	b	Yes	b	b	a
1031	Oriamghat No.1	b	Yes	Yes	Yes	b	Yes	a	Yes	Yes	b	c	b	Yes	b	b	b
1032	Oriamghat Nepali	b	Yes	Yes	Yes	b	Yes	a	Yes	Yes	b	c	b	Yes	Yes	b	Yes
1033	Oriamghat No.3	b	Yes	a	a	b	Yes	a	Yes	Yes	c	c	c	Yes	Yes	b	b
1034	Kobuchapori West	c	b	b	Yes	b	Yes	Yes	Yes	Yes	c	c	c	Yes	Yes	b	Yes
1035	Kobuchapori East	b	a	Yes	Yes	c	Yes	a	Yes	Yes	c	c	c	Yes	Yes	Yes	Yes
1036	Kobuchapori North	c	b	b	Yes	b	Yes	a	Yes	Yes	c	c	c	a	b	a	b
1037	Migang Dolung	c	c	c	c	b	c	c	Yes	Yes	c	c	c	Yes	b	b	c
1038	Ganeshpur	c	b	b	Yes	b	Yes	c	Yes	Yes	c	c	c	Yes	Yes	a	Yes
1039	Sonapur Hazong	c	b	b	c	b	b	b	Yes	Yes	c	c	c	a	a	a	b
1040	Sonapur																
1041	Jongchar	c	b	b	b	b	b	b	Yes	Yes	c	c	c	Yes	Yes	Yes	Yes
1042	Siang Sibia																
1043	No.1 Sivaguri	c	b	b	Yes	b	b	b	b	Yes	c	c	c	Yes	Yes	Yes	Yes
1044	No.2 Sivaguri	c	b	b	b	b	b	b	Yes	Yes	c	c	c	Yes	Yes	Yes	Yes
1045	No.3 Sivaguri	c	b	b	Yes	b	b	b	Yes	Yes	b	c	b	Yes	Yes	b	Yes
1046	Kamalpur Pathar																
1047	Kobuchapori South	c	b	b	Yes	b	Yes	Yes	Yes	Yes	b	c	b	Yes	b	b	b
1048	Munmuni Chapori	c	c	c	Yes	c	c	c	c	Yes	c	c	c	Yes	Yes	c	Yes
1049	Majiali Chapori	c	c	c	Yes	c	Yes	c	c	Yes	c	c	c	Yes	Yes	c	Yes
1050	Mechaki Oughuli	c	c	c	Yes	c	Yes	c	c	Yes	c	c	c	Yes	Yes	a	Yes
1051	Mechaki Kailaali	c	c	c	Yes	c	Yes	c	c	Yes	b	c	b	Yes	Yes	b	Yes
1052	Ramsing Sitaram Chapori	c	c	c	Yes	c	Yes	Yes	c	Yes	a	c	c	a	a	c	c
1053	Nahar Sumaimari	a	a	a	Yes	a	Yes	c	c	Yes	c	c	c	Yes	Yes	a	Yes
1054	Maoza Chapori	a	a	a	Yes	a	Yes	a	c	Yes	b	c	c	a	a	b	a
1055	No.2 Santapur Ladan Guri	b	b	b	Yes	b	Yes	b	b	Yes	b	c	c	Yes	a	b	a
1056	Sirung	Yes	Yes	Yes	Yes	b	Yes	b	a	Yes	b	c	c	a	a	b	a
1057	Kangkan Chapori	Yes	Yes	Yes	Yes	b	Yes	b	b	Yes	b	c	c	Yes	Yes	b	Yes

ous facilities (If amenities available code -Yes is given, If not available within the village , z; a for < 5 Kms, b for 5-10 Kms and c for 10+ kms of nearest place where facility is

Agricultural marketing society	Integrated Child Development Scheme (Nutritional Centres)	Anganwadi Centre (Nutritional Centres)	Others (Nutritional Centres)	ASHA (Accredited Social Health Activist)	Community centre with/without TV	Sports Field,	Sports Club / Recreation Centre	Cinema / Video Hall	Public Library	Public Reading Room	Newspaper Supply	Assembly Polling station	Birth & Death Registration Office	Name of village	Sr.No.
84	85	86	87	88	89	90	91	92	93	94	95	96	97	2	1
c	b	Yes	c	Yes	a	Yes	b	c	b	b	Yes	Yes	b	No.1 Jelam	1026
b	Yes	Yes	c	Yes	a	Yes	b	b	b	b	a	Yes	b	Purani Jelam	1027
b	b	Yes	c	a	b	b	b	c	b	b	b	c	b	Tea Garden (Jelam)	1028
c	Yes	Yes	c	Yes	a	Yes	c	c	c	c	c	Yes	c	Kemi	1029
c	c	a	c	a	a	c	c	c	c	c	c	c	c	Tea Garden (Uriamghat)	1030
c	c	Yes	c	a	a	c	c	c	c	c	c	c	c	Oriamghat No.1	1031
c	Yes	Yes	c	a	a	c	c	c	c	c	c	c	c	Oriamghat Nepali	1032
c	c	c	c	a	a	c	c	c	c	c	c	c	c	Oriamghat No.3	1033
c	c	Yes	c	Yes	a	Yes	c	c	c	c	c	Yes	c	Kobuchapori West	1034
c	Yes	Yes	c	Yes	c	c	c	c	c	c	c	Yes	c	Kobuchapori East	1035
c	c	Yes	c	Yes	b	b	c	c	c	c	c	c	c	Kobuchapori North	1036
c	c	c	c	b	b	b	c	c	c	c	c	c	c	Migang Dolung	1037
c	c	c	c	Yes	b	b	c	c	c	c	c	c	c	Ganeshpur	1038
c	c	c	c	c	b	c	c	c	c	c	c	c	c	Sonapur Hazong	1039
														Sonapur	1040
c	c	c	c	c	c	c	c	c	c	c	c	c	c	Jongchar	1041
														Siang Sibia	1042
c	c	c	c	c	b	c	c	c	c	c	c	c	c	No.1 Sivaguri	1043
c	c	a	c	b	b	a	c	c	c	c	c	c	c	No.2 Sivaguri	1044
c	c	a	c	a	a	a	c	c	c	c	c	c	c	No.3 Sivaguri	1045
														Kamalpur Pathar	1046
c	c	Yes	c	Yes	a	Yes	c	c	c	c	c	Yes	c	Kobuchapori South	1047
c	c	Yes	c	c	c	a	c	c	c	c	c	c	c	Munmuni Chapori	1048
c	c	Yes	c	c	c	b	c	c	c	c	c	c	c	Majjali Chapori	1049
c	c	a	c	c	c	b	c	c	c	c	c	c	c	Mechaki Oughuli	1050
c	c	Yes	c	Yes	c	b	c	c	c	c	c	Yes	c	Mechaki Kailaali	1051
c	b	Yes	c	Yes	c	Yes	c	c	c	c	c	Yes	c	Ramsing Sitaram Chapori	1052
b	b	Yes	c	b	b	b	b	c	b	b	a	c	b	Nahar Sumaimari	1053
b	b	a	c	a	b	b	b	c	b	b	a	c	b	Maoza Chapori	1054
b	b	a	c	a	c	c	c	c	c	c	b	c	c	No.2 Santapur Ladan Guri	1055
b	b	a	c	Yes	b	b	b	c	c	c	b	Yes	b	Sirung	1056
b	b	Yes	c	a	b	b	b	c	c	c	b	c	b	Kangkan Chapori	1057

Sr.No.	Name of village	Availability of electricity (Yes/No)				Land Use								
						Nearest Town		Area under different types of land use (in hectares rounded up to one decimal place)						
		Power Supply for Domestic Use (ED)	Power Supply for Agricultural Use (EAG)	Power Supply for Commercial Use (EC)	Power Supply for All Uses (EA)	Name	Distance range code i.e. a for < 5 Kms, b for 5-10 Kms and c for 10+ kms .	Forests	Area under Non-agricultural Uses	Barren and Un-cultivable land	Permanent Pastures and Other Grazing Lands	Land Under Miscellaneous Tree Crops etc.	Culturable Waste Land	
98	99	100	101	102	103	104	105	106	107	108	109			
1026	No.1 Jelam	No	No	No	No	PASIGHAT	c	0	20.6	0	0	23	0	
1027	Purani Jelam	No	No	No	No	PASIGHAT	c	0	2	1	1	2	0	
1028	Tea Garden (Jelam)	No	No	No	No	PASIGHAT	c	0	2	1	0	3	0	
1029	Kemi	No	No	No	No	PASIGHAT	c	0	15	16	18	40	4	
1030	Tea Garden (Uriamghat)	No	No	No	No	PASIGHAT	c	0	2	0	2	2	0	
1031	Oriamghat No.1	No	No	No	No	PASIGHAT	c	0	0	0	0	30	20	
1032	Oriamghat Nepali	No	No	No	No	PASIGHAT	c	0	0	0	40	40	0	
1033	Oriamghat No.3	No	No	No	No	PASIGHAT	c	0	0	0	0	0	2	
1034	Kobuchapori West	Yes	No	No	No	PASIGHAT	c	0	0	0	0	0	0	
1035	Kobuchapori East	Yes	No	No	No	PASIGHAT	c	0	0	0	0	0	0	
1036	Kobuchapori North	No	No	No	No	PASIGHAT	c	0	0	0	0	0	0	
1037	Migang Dolung	No	No	No	No	PASIGHAT	c	0	0	0	0	0	0	
1038	Ganeshpur	No	No	No	No	PASIGHAT	c	0	0	0	0	0	0	
1039	Sonapur Hazong	No	No	No	No	PASIGHAT	c	0	0	0	0	0	0	
1040	Sonapur					PASIGHAT	c	0	0	0	0	0	0	
1041	Jongchar	No	No	No	No	PASIGHAT	c	0	0	0	0	0	0	
1042	Siang Sibia					PASIGHAT	c	0	0	0	0	0	0	
1043	No.1 Sivaguri	No	No	No	No	PASIGHAT	c	0	0	0	0	0	0	
1044	No.2 Sivaguri	No	No	No	No	PASIGHAT	c	0	0	0	0	0	0	
1045	No.3 Sivaguri	No	No	No	No	PASIGHAT	c	0	0	0	0	0	0	
1046	Kamalpur Pathar					PASIGHAT	c	0	0	0	0	0	0	
1047	Kobuchapori South	Yes	No	No	No	P[ASIGHAT	c	0	0	0	10	15	0	
1048	Munmuni Chapori	No	No	No	No	PASIGHAT	c	0	3	0	5	0	0	
1049	Majiali Chapori	No	No	No	No	PASIGHAT	c	3.4	0	3	0	5	0	
1050	Mechaki Oughuli	No	No	No	No	PASIGHAT	c	0	3.5	0	1	0	0	
1051	Mechaki Kailaali	No	No	No	No	PASIGHAT	c	0	3.5	2	0	3.5	0	
1052	Ramsing Sitaram Chapori	No	No	No	No	PASIGHAT	c	0	2.5	0	0	3.5	0	
1053	Nahar Sumaimari	No	No	No	No	PASIGHAT	c	0	2	3	2	6	4	
1054	Maoza Chapori	No	No	No	No	PASIGHAT	c	0	2	2	1	6	0	
1055	No.2 Santapur Ladan Guri	No	No	No	No			0	3	2	0	0	3	
1056	Sirung	No	No	No	No			0	0	0	0	0	0	
1057	Kangkan Chapori	No	No	No	No			5	15	10	10	10	10	

Land Use					Land Use					Name of three most important commodities manufactured			Name of Village	Serial Number
Area under different types of land use (in hectares rounded up to one decimal place)					Area irrigated by source (in hectare).					First	Second	Third		
Fallow lands other than current fallows	Current Fallows	Net Area Sown	Total Irrigated Land Area	Total Un-irrigated Land Area	Canals (C)	Wells/Tube-wells(W/TW)	Tanks/Lakes(T/L)	Water Falls(WF)	Others(O)					
110	111	112	113	114	115	116	117	118	119	120	121	122	2	1
0	0	200	0	200	0	0	0	0	0				No.1 Jelam	1026
2	3	0	0	0	0	0	0	0	0				Purani Jelam	1027
3	3	0	0	0	0	0	0	0	0				Tea Garden (Jelam)	1028
30	37	0	0	0	0	0	0	0	0				Kemi	1029
10	10	0	0	0	0	0	0	0	0				Tea Garden (Uriamghat)	1030
70	89	0	0	0	0	0	0	0	0				Oriamghat No.1	1031
104	108	0	0	0	0	0	0	0	0				Oriamghat Nepali	1032
5	6	0	0	0	0	0	0	0	0				Oriamghat No.3	1033
40	46	0	0	0	0	0	0	0	0				Kobuchapori West	1034
24	13	0	0	0	0	0	0	0	0				Kobuchapori East	1035
23	20	0	0	0	0	0	0	0	0				Kobuchapori North	1036
20	20	0	0	0	0	0	0	0	0				Migang Dolung	1037
0	0	33	0	33	0	0	0	0	0				Ganeshpur	1038
15	17	0	0	0	0	0	0	0	0				Sonapur Hazong	1039
15	15	0	0	0	0	0	0	0	0				Sonapur	1040
18	10	0	0	0	0	0	0	0	0				Jongchar	1041
15	15	0	0	0	0	0	0	0	0				Siang Sibia	1042
16	15	0	0	0	0	0	0	0	0				No.1 Sivaguri	1043
14	13	0	0	0	0	0	0	0	0				No.2 Sivaguri	1044
18	17	0	0	0	0	0	0	0	0				No.3 Sivaguri	1045
20	20	0	0	0	0	0	0	0	0				Kamalpur Pathar	1046
5	30	0	0	0	0	0	0	0	0				Kobuchapori South	1047
4	0	365	0	365	0	0	0	0	0				Munmuni Chapori	1048
2	0	3.3	0	3.3	0	0	0	0	0				Majiali Chapori	1049
1.5	0	31	0	31	0	0	0	0	0				Mechaki Oughuli	1050
0	0	307	0	307	0	0	0	0	0				Mechaki Kailaali	1051
0	0	279	0	279	0	0	0	0	0				Ramsing Sitaram Chapori	1052
3	3	93	0	93	0	0	0	0	0				Nahar Sumaimari	1053
0	0	72	0	72	0	0	0	0	0				Maoza Chapori	1054
0	0	48	0	48	0	0	0	0	0				No.2 Santapur Ladan Guri	1055
0	0	65	0	65	0	0	0	0	0				Sirung	1056
5	0	65	0	65	0	0	0	0	0				Kangkan Chapori	1057

Sr.No.	Name of village	Location code no.	Total area of the village (in hectares rounded up to one decimal place)	Total population (2011 census)	Number of households (2011 census)	Number of educational amenities available. (If not available in village, the distance range code viz; a for < 5 Kms, b for 5-10 kms, c for 10+ kms of nearest place where facility is available)											
						Pre-Primary school (PP)	Primary school (P)	Middle school (M)	Secondary School (S)	Senior Secondary school (SS)	Degree college of arts science & commerce (ASC)	Engineering college(EC)	Medical college (MC)	Management institute (MI)			
1	2	3	4	5	6	7	8	9	10	11	12	13	14	15			
Block T O T A L :						34279.3	160091	28044	191	420	76	47	7	4	0	0	0

able within the for 5-10 Kms and c is given).																Number of Medical Amenities available. (If not available within the village , the distance range code viz; a for < 5 Kms, b for 5-10 Kms and c for 10+ kms of nearest place where facility is available is given).		
16	17	18	19	20	21	22	23	24	25	26	27	28	29	30	31	Name of village		Sr.No.
0	0	10	0	1	1	6	15	3	1	0	0	0	1	0	0	2		1
																: Block T O T A L		

Sr.No.	Name of village	Number of Non-Government Medical Amenities available.						Availability of drinking water - Yes / No						Availability of toilet & others Yes / No						
		Charitable non Govt. hospital/Nursing home.	Medical practitioner with MBBS Degree	Medical practitioner with other degree	Medical practitioner with no degree	Traditional practitioner and faith healer .	Medicine Shop	Others	Tap water (Treated/Untreated)	Well water (Covered / Uncovered well)	Hand Pump	Tube wells / Bore well	Spring	River / Canal	Tank / Pond / Lake	Others	Community toilet including bath.	Community toilet excluding bath.	Rural sanitary mart or sanitary hardware outlet available near the village.	Community bio- gas or recycle of waste for productive use.
1	2	32	33	34	35	36	37	38	39	40	41	42	43	44	45	46	47	48	49	50
Block TOTAL :		5	263	261	253	208	387	38	85	164	284	124	5	95	88	13	3	1	9	0

Communication and transport facilities (If amenities available code -Yes is given except for Village Pin Code ,If not available within the village , the distance range code viz; a for < 5 Kms, b for 5-10 Kms and c for 10+ kms of nearest place where facility is available is given).																	Name of village	Sr.No.
51	52	53	54	55	56	57	58	59	60	61	62	63	64	65	66	67		
Post office(PO)	Sub post office (SPO)	Post & Telegraph office (P&TO)	Village Pin Code	Telephones (Land lines)	Public call office (PCO)	Mobile phone coverage	Internet cafes/ Common service centre (CSC)	Private courier facility	Bus service (Public & Private)	Railway stations	Auto/Modified Autos	Taxis and Vans	Tractors	Cycle-pulled rickshaws(Manual & Machine driven)	Carts driven by animals	Sea /River ferry service		
2	1	0	339	6	1	124	1	0	183	25	92	134	74	63	224	29	2	
																	: Block T O T A L	

Sr.No.	Name of village	Village connected to highways,village roads, banks & credit societies (If amenities available code -Yes is given, If not available within the village , the distance range code viz; a for < 5 Kms, b for 5-10 Kms and c for 10+ kms of nearest place where facility is available is given).											Availability of miscellaneous facilities (If available the distance range code viz; a for < 5 kms, b for 5-10 kms and c for 10+ kms of nearest place where facility is available is given).				
		Connected to national highway(NH)	Connected to state highway(SH)	Connected to major district road (MDR)	Connected to others district road	Pucca roads	Kutchcha roads	Water bounded macadam(WBM) roads	Navigable waterway (river/canal)(NW)	Footpaths (FP)	Commercial & Co-operative Banks	ATM	Agricultural Credit Societies	Self-Help Group (SHG)	Public distribution system (PDS) shop	Mandis / Regular market	Weekly Haat
1	2	68	69	70	71	72	73	74	75	76	77	78	79	80	81	82	83
Block T O T A L :		88	119	157	347	8	340	30	85	368	0	1	0	226	104	28	91

ous facilities (If amenities available code -Yes is given, If not available within the village ,
 z; a for < 5 Kms, b for 5-10 Kms and c for 10+ kms of nearest place where facility is

Agricultural marketing society	84	4
Integrated Child Development Scheme (Nutritional Centres)	85	98
Anganwadi Centre (Nutritional Centres)	86	242
Others (Nutritional Centres)	87	7
ASHA (Accredited Social Health Activist)	88	131
Community centre with/without TV	89	1
Sports Field,	90	48
Sports Club / Recreation Centre	91	12
Cinema / Video Hall	92	0
Public Library	93	0
Public Reading Room	94	0
Newspaper Supply	95	51
Assembly Polling station	96	113
Birth & Death Registration Office	97	3
Name of village	2	
Sr.No.	1	
		: Block T O T A L

Sr.No.	Name of village	Availability of electricity (Yes/No)				Land Use							
						Nearest Town		Area under different types of land use (in hectares rounded up to one decimal place)					
1	2	Power Supply for Domestic Use (ED)	Power Supply for Agricultural Use (EAG)	Power Supply for Commercial Use (EC)	Power Supply for All Uses (EA)	Name	Distance range code i.e. a for < 5 Kms, b for 5-10 Kms and c for 10+ kms .	Forests	Area under Non-agricultural Uses	Barren and Un-cultivable land	Permanent Pastures and Other Grazing Lands	Land Under Miscellaneous Tree Crops etc.	Culturable Waste Land
		98	99	100	101	102	103	104	105	106	107	108	109
Block T O T A L :		133	0	4	1	0	0	950.4	1917.5	1651.5	881.1	1983.2	726.3

Land Use					Land Use					Name of three most important commodities manufactured			Name of Village	Serial Number
Area under different types of land use (in hectares rounded up to one decimal place)					Area irrigated by source (in hectare).					First	Second	Third		
Fallow lands other than current fallows	Current Fallows	Net Area Sown	Total Irrigated Land Area	Total Un-irrigated Land Area	Canals (C)	Wells/Tube-wells(W/TW)	Tanks/Lakes(T/L)	Water Falls(WF)	Others(O)					
110	111	112	113	114	115	116	117	118	119	120	121	122	2	1
911.5	1176	24082.2	0	24082.2	0	0	0	0	0				: Block T O T A L	

Sr.No.	Name of village	Location code no.	Total area of the village (in hectares rounded up to one decimal place)	Total population (2011 census)	Number of households (2011 census)	Number of educational amenities available. (If not available in the village, the distance range code viz; a for < 5 Kms, b for 5 to 10 kms, c for 10+ kms of nearest place where facility is available)									
						Pre-Primary school (PP)	Primary school (P)	Middle school (M)	Secondary School (S)	Senior Secondary school (SS)	Degree college of arts science & commerce (ASC)	Engineering college(EC)	Medical college (MC)	Management institute (MI)	
1	2	3	4	5	6	7	8	9	10	11	12	13	14	15	

Name of District:-Dhemaji

Name of CD Block:-Machkhowa

1058	No.2 Phatia Bam	289623	63.4	707	109	a	1	1	a	b	b	c	c	c
1059	No.1 Phatia Bam	289624	81.1	670	125	a	1	a	a	b	b	c	c	c
1060	No.3 Kaitong	289625	19.3	374	66	b	1	1	1	b	b	c	c	c
1061	Deogharia	289626	53.3	422	94	b	1	1	1	b	b	c	c	c
1062	No.1 Kaitong	289627	79.1	581	103	b	1	1	1	b	b	c	c	c
1063	No.2 Kaitong	289628	31.9	235	37	b	1	a	a	b	b	c	c	c
1064	No.2 Deogharia Lamu	289629	195.4	164	36	b	1	a	a	a	a	c	c	c
1065	Deogharia Lamu	289630	137.6	333	68	b	1	1	a	b	b	c	c	c
1066	Barajan Dhipaguri	289631	30.1	668	153	a	1	1	a	a	a	c	c	c
1067	Arimatta Garh	289632	75.4	89	20	a	1	a			a	c	c	c
1068	Begenagara Chamua	289633	137.3	313	68	b	1	a	a	a	a	c	c	c
1069	No.3 Begenara Gara	289634	237.7	1288	228	a	2	2	a	a	a	c	c	c
1070	No.2 Begenagara	289635	173.7	620	117	a	1	1	a	a	a	c	c	c
1071	Begenagara Naharani	289636	207.4	509	108	a	1	2	1	a	a	c	c	c
1072	No.1 Pahukhowa	289637	415.8	689	148	a	1	1	a	b	a	c	c	c
1073	Devaguri	289638	95.8	269	57	a	1	a	a	a	a	c	c	c
1074	Pathalial	289639	302.5	1949	426		2	2	1	b	a	c	c	c
1075	Begenagara Gaon	289640	138.6	739	150	a	1	2	1	1	1	c	c	c
1076	No.2 Pahukhowa	289641	138.4	307	63	a	1	a	a	a	b	c	c	c
1077	Gohain Bilotia	289642	280.2	1770	371	a	3	2	1	a	a	c	c	c
1078	Borpak Gaon	289643	222.9	746	166	a	1	1	a	b	b	c	c	c
1079	Borpak Jiamoria	289644	67	356	74	a	2	1	a	a	b	c	c	c
1080	Borpak Bhoreki	289645	190.8	297	61		1	1	a	a	b	c	c	c
1081	Borpak Miri	289646	59.1	423	83	a	2	1	a	a	b	c	c	c
1082	Solmara Pathar	289647	206.9	34	6	a	a	a	a	a	b	c	c	c
1083	Solmara Gaon	289648	111.2	399	74	a	2		a	a	b	c	c	c
1084	Durpadi Pathar	289649	137.7	152	31	a	2	a	a	a	b	c	c	c
1085	Seujia Pathar Gohain	289650	83.2	299	65		1	1	a	a	a	c	c	c
1086	Seujia Pathar	289651	198.4	304	69		1	1	a	a	a	c	c	c
1087	Kuhimari	289652	205.4	541	96		1	1	a	a	a	c	c	c

able within the for 5-10 Kms and c is given).					Number of Medical Amenities available. (If not available within the village , the distance range code viz; a for < 5 Kms, b for 5-10 Kms and c for 10+ kms of nearest place where facility is available is given).										Name of village	Sr.No.	
Polytechnic (Pt)	Vocational training school /ITI	Non-formal training centre (NFTC)	Special school for disabled (SSD)	Others (specify)	Community health centre (CHC)	Primary health centre (PHC)	Primary health sub centre (PHS)	Maternity and child welfare centre (MCW)	T.B. clinic (TBC)	Hospital-allopathic (HA)	Hospital-alternative medicine (HO)	Dispensary (D)	Veterinary hospital (VH)	Mobile health clinic (MHC)	Family welfare centre (FWC)		
16	17	18	19	20	21	22	23	24	25	26	27	28	29	30	31	2	1

Location CodeNo:-308

Location CodeNo:-0089

c	c	c	c	c	b	a	b	c	c	c	c	c	c	c	c	No.2 Phatia Bam	1058
c	c	c	c	c	b	a	b	c	c	c	c	c	c	c	c	No.1 Phatia Bam	1059
c	c	c	c	c	b	a	b	c	c	c	c	c	c	c	c	No.3 Kaitong	1060
c	c	c	c	c	b		b	c	c	c	c	c	c	c	c	Deogharia	1061
c	c	c	c	c	l	l	b	c	c	c	c	c	c	c	c	No.1 Kaitong	1062
c	c	c	c	c	b	a	b	c	c	c	c	c	c	c	c	No.2 Kaitong	1063
c	c	c	c	c	a	a	a	c	c	c	c	c	c	c	c	No.2 Deogharia Lamu	1064
c	c	c	c	c	a	a	a	c	c	c	c	c	c	c	c	Deogharia Lamu	1065
c	c	c	c	c	a	a	a	c	c	c	c	c	c	c	c	Barajan Dhipaguri	1066
c	c	c	c	c	b	l	a	c	c	c	c	c	c	c	c	Arimatta Garh	1067
c	c	c	c	c	a	a	a	c	c	c	c	c	c	c	c	Begenagara Chamua	1068
c	c	c	c	c	a	a	a	c	c	c	c	c	c	c	c	No.3 Begenara Gara	1069
c	c	c	c	c	a	a	a	c	c	c	c	c	c	c	a	No.2 Begenagara	1070
c	c	c	c	c	a	a	a	c	c	c	c	c	c	c	c	Begenagara Naharani	1071
c	c	c	c	c	l	l	a	c	c	c	c	c	c	c	c	No.1 Pahukhowa	1072
c	c	c	c	c	b	l	a	c	c	c	c	c	c	c	c	Devaguri	1073
c	c	c	c	c	l	l	a	c	c	c	c	c	c	c	c	Pathalial	1074
c	c	c	c	c	l	l	a	c	c	c	c	c	c	c	c	Begenagara Gaon	1075
c	c	c	c	c	b	l	a	c	c	c	c	c	c	c	c	No.2 Pahukhowa	1076
c	c	c	c	c	l	l	a	c	c	c	c	c	c	c	c	Gohain Bilotia	1077
c	c	c	c	c	l	l	a	c	c	c	c	c	c	c	c	Borpak Gaon	1078
c	c	c	c	c	b	l	a	c	c	c	c	c	c	c	c	Borpak Jiamoria	1079
c	c	c	c	c	b	l	a	c	c	c	c	c	c	c	c	Borpak Bhareki	1080
c	c	c	c	c	b	l	a	c	c	c	c	c	c	c	c	Borpak Miri	1081
c	c	c	c	c	a	a	a	c	c	c	c	c	c	c	c	Solmara Pathar	1082
c	c	c	c	c	b	a	a	c	c	c	c	c	c	c	c	Solmara Gaon	1083
c	c	c	c	c	b	a	a	c	c	c	c	c	c	c	c	Durpadi Pathar	1084
c	c	c	c	c	l	a	b	c	c	c	c	c	c	c	c	Seujia Pathar Gohain	1085
c	c	c	c	c	l	a	l	c	c	c	c	c	c	c	c	Seujia Pathar	1086
c	c	c	c	c	b	a	b	c	c	c	c	c	c	c	c	Kuhimari	1087

Sr.No.	Name of village	Number of Non-Government Medical Amenities available.							Availability of drinking water - Yes / No							Availability of toilet & others Yes / No				
		Charitable non Govt. hospital/Nursing home.	Medical practitioner with MBBS Degree	Medical practitioner with other degree	Medical practitioner with no degree	Traditional practitioner and faith healer .	Medicine Shop	Others	Tap water (Treated/Untreated)	Well water (Covered / Uncovered well)	Hand Pump	Tube wells / Bore well	Spring	River / Canal	Tank / Pond / Lake	Others	Community toilet including bath.	Community toilet excluding bath.	Rural sanitary mart or sanitary hardware outlet available near the village.	Community bio- gas or recycle of waste for productive use.
1	2	32	33	34	35	36	37	38	39	40	41	42	43	44	45	46	47	48	49	50

1058	No.2 Phatia Bam	0	0	0	0	0	0	0	No	No	Yes	No	No	Yes	No	No	No	Yes	No
1059	No.1 Phatia Bam	0	0	0	0	0	0	0	No	No	Yes	No	No	No	No	No	No	Yes	No
1060	No.3 Kaitong	0	0	0	0	0	0	0	No	Yes	Yes	No	No	No	No	No	No	Yes	No
1061	Deogharia	0	0	0	0	0	0	0	No	Yes	Yes	No	No	No	No	No	No	Yes	No
1062	No.1 Kaitong	0	0	0	0	0	0	0	No	No	Yes	No	No	No	No	No	No	Yes	No
1063	No.2 Kaitong	0	0	0	0	0	0	0	Yes	No	Yes	No	No	No	No	No	No	Yes	No
1064	No.2 Deogharia Lamu	0	0	0	0	0	0	0	No	No	No	Yes	No	No	No	No	No	Yes	No
1065	Deogharia Lamu	0	0	0	0	0	0	0	No	Yes	No	Yes	No	No	No	No	No	Yes	No
1066	Barajan Dhipaguri	0	0	0	0	0	0	0	Yes	Yes	Yes	No	No	No	No	No	No	Yes	No
1067	Arimatta Garh	0	0	0	0	0	0	0	No	Yes	Yes	No	No	No	No	No	No	Yes	No
1068	Begenagara Chamua	0	0	0	0	0	0	0	No	Yes	Yes	No	No	No	No	No	No	Yes	No
1069	No.3 Begena Gara	0	0	0	0	0	1	0	No	No	Yes	No	No	No	No	No	No	Yes	No
1070	No.2 Begenagara	0	0	0	0	0	0	0	Yes	Yes	Yes	No	No	No	No	No	No	Yes	No
1071	Begenagara Naharani	0	0	0	0	0	0	0	No	Yes	Yes	No	No	No	No	No	No	Yes	No
1072	No.1 Pahukhowa	0	0	0	0	0	0	0	Yes	Yes	Yes	No	No	No	No	No	No	Yes	No
1073	Devaguri	0	0	0	0	0	0	0	No	No	Yes	No	No	No	No	No	No	Yes	No
1074	Pathalial	0	0	0	0	0	1	0	Yes	Yes	Yes	No	No	No	Yes	No	No	Yes	No
1075	Begenagara Gaon	0	0	0	0	0	0	0	No	No	Yes	No	No	No	No	No	No	Yes	No
1076	No.2 Pahukhowa	0	0	0	0	0	0	0	No	Yes	Yes	No	No	No	No	No	No	Yes	No
1077	Gohain Bilotia	0	0	0	0	0	1	0	Yes	Yes	Yes	No	No	No	No	No	No	Yes	No
1078	Borpak Gaon	0	0	0	0	0	0	0	No	Yes	Yes	No	No	No	Yes	No	No	No	No
1079	Borpak Jiamoria	0	0	0	0	0	0	0	No	Yes	Yes	No	No	No	No	No	No	No	No
1080	Borpak Bhareki	0	0	0	0	0	0	0	No	Yes	Yes	No	No	No	No	No	No	No	No
1081	Borpak Miri	0	0	0	0	0	0	0	No	Yes	Yes	No	No	No	No	No	No	No	No
1082	Solmara Pathar	0	0	0	0	0	0	0	No	No	Yes	No	No	No	No	No	No	No	No
1083	Solmara Gaon	0	0	0	0	0	0	0	No	No	Yes	No	No	No	No	No	No	No	No
1084	Durpadi Pathar	0	0	0	0	0	0	0	No	Yes	Yes	No	No	No	No	No	No	No	No
1085	Seujia Pathar Gohain	0	0	0	0	0	0	0	No	No	Yes	No	No	No	No	No	No	Yes	No
1086	Seujia Pathar	0	0	0	0	0	0	0	No	Yes	Yes	No	No	No	No	No	No	Yes	No
1087	Kuhimari	0	0	0	0	0	0	0	No	No	Yes	No	No	No	No	No	No	Yes	No

Communication and transport facilities (If amenities available code -Yes is given except for Village Pin Code ,If not available within the village , the distance range code viz; a for < 5 Kms, b for 5-10 Kms and c for 10+ kms of nearest place where facility is available is given).																	Name of village	Sr.No.
Post office(PO)	Sub post office (SPO)	Post & Telegraph office (P&TO)	Village Pin Code	Telephones (Land lines)	Public call office (PCO)	Mobile phone coverage	Internet cafes/ Common service centre (CSC)	Private courier facility	Bus service (Public & Private)	Railway stations	Auto/Modified Autos	Taxis and Vans	Tractors	Cycle-pulled rickshaws(Manual & Machine driven)	Carts driven by animals	Sea /River ferry service		
51	52	53	54	55	56	57	58	59	60	61	62	63	64	65	66	67	2	

c	a	c	787058	c	a	b	c	c	Yes	c	a	a	b	b	a	a	No.2 Phatia Bam	1058
c	b	b	787058	c	a	b	c	c	Yes	c	a	a	b	b	a	b	No.1 Phatia Bam	1059
c		c	787058	c	b	b	c	c	Yes	c	b	b	b	c	b	c	No.3 Kaitong	1060
c	b	b	787058	c	b	Yes	c	c	Yes	c	b	b			Yes	c	Deogharia	1061
c		c	787058	c	a	Yes	c	c	Yes	c	a	a	a	c	b	c	No.1 Kaitong	1062
c	a	c	787058	c	b	b	c	c	Yes	c	b	b	b	c	a	c	No.2 Kaitong	1063
c	a	a	787058	c	b	Yes	c	c	Yes	c	a	a		c	Yes	c	No.2 Deogharia Lamu	1064
c	a	c	787058	c	a	b	c	c	Yes	c	a	a			a	c	Deogharia Lamu	1065
c	a	a	787058	c	a	Yes	c	c	Yes	c	a	a	b	c	a	c	Barajan Dhipaguri	1066
c		a	787058	a	a	Yes	c	c	c	c	a	b	a	c	a	c	Arimatta Garh	1067
c	a	a	787058	c	a	b	c	c	Yes	c	a	a	b	c	b	c	Begenagara Chamua	1068
c	Yes	c	787058	c	a	Yes	c	c	Yes	c	Yes	Yes	b	c	Yes	c	No.3 Begenara Gara	1069
c	a		787058	c	a	Yes	c	b	Yes	c	Yes	Yes	b	c	Yes	c	No.2 Begenagara	1070
c	a	c	787058	c	a	Yes	c	c	Yes	c	Yes	Yes	b	c	Yes	c	Begenagara Naharani	1071
c		a	787058	a	a	Yes	c	c	c	c	a	b	b	c	b	c	No.1 Pahukhowa	1072
c		a	787058	a	a	Yes	c	c	c	c	a	b	a	c	b	c	Devaguri	1073
c	Yes		787058	a	a	Yes	c	c	c	c	Yes	Yes	b	c	b	c	Pathalial	1074
c		c	787058	c	a	Yes	c	c	Yes	Yes	Yes	Yes	c	c	Yes	c	Begenagara Gaon	1075
c		a	787058	a	a	Yes	c	c	c	c	a	b	b	c	b	c	No.2 Pahukhowa	1076
c	a	a	787058	a	a	Yes	c	c	c	c	a	Yes	b	c	a	c	Gohain Bilotia	1077
c	a	a	787058	a	a	Yes	c	c	c	c	a	a	b	c	a	c	Borpak Gaon	1078
c		a	787058	a	a	Yes	c	c	c	c	a	a	b	c	a	c	Borpak Jiamoria	1079
c	a	a	787058	a	a	Yes	c	c	c	c	a	a	c	c	a	c	Borpak Bhareki	1080
c		a	787058	a	a	b	c	c	c	c	a	b	c	c	b	c	Borpak Miri	1081
c	a	a	787058	a	a	b	c	c	c	c	a	a	c	c	b	c	Solmara Pathar	1082
c	a	a	787085	a	a	b	c	c	c	c	a	b	c	c	a	c	Solmara Gaon	1083
c		a	787058	a	a	b	c	c	c	c	a	b	c	c	a	c	Durpadi Pathar	1084
c			787058	c	a	Yes	c	c	Yes		b	Yes	c	c	Yes	a	Seujia Pathar Gohain	1085
c			787058	c	a	Yes	c	c	Yes	c	Yes	Yes	c	Yes	a	a	Seujia Pathar	1086
c	a	c		c	a	b	c	c	Yes	c	Yes	Yes	c	c	Yes	a	Kuhimari	1087

Sr.No.	Name of village	Village connected to highways,village roads, banks & credit societies (If amenities available code -Yes is given, If not available within the village , the distance range code viz; a for < 5 Kms, b for 5-10 Kms and c for 10+ kms of nearest place where facility is available is given).												Availability of miscellaneous facilities (If available the distance range code viz; a for < 5 Kms, b for 5-10 Kms and c for 10+ kms of nearest place where facility is available is given).			
		Connected to national highway(NH)	Connected to state highway(SH)	Connected to major district road (MDR)	Connected to others district road	Pucca roads	Kutchcha roads	Water bounded macadam(WBM) roads	Navigable waterway (river/canal)(NW)	Footpaths (FP)	Commercial & Co-operative Banks	ATM	Agricultural Credit Societies	Self-Help Group (SHG)	Public distribution system (PDS) shop	Mandis / Regular market	Weekly Haat
1	2	68	69	70	71	72	73	74	75	76	77	78	79	80	81	82	83

1058	No.2 Phatia Bam	c	a	Yes	Yes	b	Yes	b	b	Yes	c	c	c	a	a	c	a
1059	No.1 Phatia Bam	c	a	Yes	Yes	a	Yes	b	b	Yes	c	c	c	a	a	c	a
1060	No.3 Kaitong	c	b	Yes	Yes	b	Yes	b	b	Yes	c	c	c	a	a	c	a
1061	Deogharia	c	b	Yes	Yes	b	Yes	b	b	Yes	c	c	c	Yes	a	c	a
1062	No.1 Kaitong	c	a	Yes	Yes	b	Yes	b	b	Yes	c	c	c	Yes	Yes	c	Yes
1063	No.2 Kaitong	c	b	Yes	Yes	b	Yes	b	b	Yes	c	c	c	Yes	a	c	a
1064	No.2 Deogharia Lamu	c	a	Yes	Yes	b	Yes	b	b	Yes	c	c	c	Yes	a	c	a
1065	Deogharia Lamu	c	b	Yes	Yes	b	Yes	b	b	Yes	c	c	c	Yes	a	c	b
1066	Barajan Dhipaguri	c	b	Yes	Yes	b	Yes	b	b	Yes	c	c	c	Yes	Yes	a	c
1067	Arimatta Garh	c	a	a	a	b	Yes	b	a	Yes	c	c	c	a	a	a	a
1068	Begenagara Chamua	c	a	Yes	Yes	b	Yes	b	a	Yes	c	c	c	Yes	a	c	c
1069	No.3 Begenara Gara	c	Yes	Yes	Yes	b	Yes	Yes	a	Yes	c	c	c	Yes	Yes	c	Yes
1070	No.2 Begenagara	c	Yes	Yes	Yes	b	Yes	b	a	Yes	c	c	c	a	a	c	c
1071	Begenagara Naharani	c	Yes	Yes	Yes	b	Yes	b	a	Yes	c	c	c	Yes	Yes	c	Yes
1072	No.1 Pahukhowa	c	a	a	Yes	b	Yes	b	a	Yes	c	c	c	Yes	Yes	c	Yes
1073	Devaguri	c	a	a	Yes	b	Yes	b	a	Yes	c	c	c	Yes	a	a	a
1074	Pathalial	c	a	a	Yes	b	Yes	Yes	a	Yes	b	c	c	Yes	Yes	c	Yes
1075	Begenagara Gaon	c	Yes	Yes	Yes	b	Yes	b	a	Yes	c	c	c	Yes	Yes	c	Yes
1076	No.2 Pahukhowa	c	a	a	Yes	b	Yes	b	a	Yes	c	c	c	Yes	a	c	a
1077	Gohain Bilotia	c	a	a	Yes	b	Yes	Yes	a	Yes	c	c	c	a	a	c	a
1078	Borpak Gaon	c	a	a	Yes	b	Yes	b	a	Yes	c	c	c	Yes	a	c	a
1079	Borpak Jiamoria	c	a	a	Yes	b	Yes	b	a	Yes	c	c	c	Yes	a	c	a
1080	Borpak Bhoreki	c	a	a	Yes	b	Yes	b	a	Yes	c	c	c	Yes	Yes	c	Yes
1081	Borpak Miri	c	a	a	Yes	b	Yes	b	a	Yes	c	c	c	Yes	Yes	c	Yes
1082	Solmara Pathar	c	a	a	a	b	Yes	b	a	Yes	c	c	c	Yes	a	c	b
1083	Solmara Gaon	c	a	a	Yes	b	Yes	b	a	Yes	c	c	c	Yes	Yes	c	c
1084	Durpadi Pathar	c	a	a	Yes	b	Yes	b	a	Yes	c	c	c	Yes	a	c	c
1085	Seujia Pathar Gohain	c	Yes	Yes	Yes	a	Yes	b	a	Yes	c	c	c	a	a	c	c
1086	Seujia Pathar	c	Yes	Yes	Yes	a	Yes	b	a	Yes	c	c	c	a	a	c	c
1087	Kuhimari	c	Yes	Yes	Yes	a	Yes	b	a	Yes	c	c	c	a	a	c	c

ous facilities (If amenities available code -Yes is given, If not available within the village , z; a for < 5 Kms, b for 5-10 Kms and c for 10+ kms of nearest place where facility is

84	85	86	87	88	89	90	91	92	93	94	95	96	97	Name of village	Sr.No.

c	b	Yes	c	Yes	b	b	b	c	c	c	Yes	Yes	b	No.2 Phatia Bam	1058
c	b	Yes	c	Yes	c	b	b	c	c	c	Yes	Yes	b	No.1 Phatia Bam	1059
b	b	Yes	c	a	c	b	b	c	c	c	Yes	Yes	b	No.3 Kaitong	1060
c	b	Yes	c	a	c	c	b	c	c	c	Yes	Yes	b	Deogharia	1061
c	b	Yes	c	Yes	c	c	b	c	c	c	Yes	Yes	b	No.1 Kaitong	1062
c	c	Yes	c	a	c	c	b	c	c	c	Yes	c	b	No.2 Kaitong	1063
c	c	Yes	c	a	c	c	b	c	c	c	Yes	c	a	No.2 Deogharia Lamu	1064
c	c	Yes	c	a	c	c	b	c	c	c	Yes	c	a	Deogharia Lamu	1065
c	c	Yes	c	Yes	c	c	b	c	c	c	Yes	Yes	a	Barajan Dhipaguri	1066
c	c	Yes	c	a	c	c	b	c	c	c	Yes	c	a	Arimatta Garh	1067
c	c	Yes	c	a	c	c	b	c	c	c	Yes	c	a	Begenagara Chamua	1068
c	c	Yes	c	Yes	c	Yes	b	c	c	c	Yes	Yes	Yes	No.3 Begenara Gara	1069
c	c	Yes	c	Yes	c	c	b	c	c	c	Yes	c	a	No.2 Begenagara	1070
c	c	Yes	c	Yes	c	c	b	c	c	c	Yes	Yes	a	Begenagara Naharani	1071
c	c	Yes	c	Yes	c	c	b	c	c	c	Yes	Yes	a	No.1 Pahukhowa	1072
c	c	Yes	c	a	c	c	b	c	c	c	Yes	c	a	Devaguri	1073
c	c	Yes	c	Yes	Yes	Yes	b	c	c	c	Yes	Yes	a	Pathalial	1074
c	c	Yes	c	Yes	c	c	b	c	c	c	Yes	Yes	Yes	Begenagara Gaon	1075
c	c	a	c	a	c	c	b	c	c	c	Yes	c	a	No.2 Pahukhowa	1076
c	c	Yes	c	Yes	Yes	Yes	b	c	c	c	Yes	Yes	a	Gohain Bilotia	1077
c	c	Yes	c	Yes	c	c	b	c	c	c	Yes	Yes	a	Borpak Gaon	1078
c	c	Yes	c	a	c	c	b	c	c	c	b	Yes	a	Borpak Jiamoria	1079
c	c	Yes	c	a	c	c	b	c	c	c	b	c	a	Borpak Bhareki	1080
c	c	Yes	c	a	c	c	b	c	c	c	Yes	c	a	Borpak Miri	1081
c	c	b	c	a	c	c	b	c	c	c	b	c	a	Solmara Pathar	1082
c	c	Yes	c	a	c	c	b	c	c	c	b	c	a	Solmara Gaon	1083
c	c	Yes	c	a	c	c	b	c	c	c	b	c	a	Durpadi Pathar	1084
c	c	Yes	c	a	c	c	c	c	c	c	Yes	c	a	Seujia Pathar Gohain	1085
c	c	Yes	c	a	c	c	c	c	c	c	Yes	c	a	Seujia Pathar	1086
c	c	Yes	Yes	Yes	c	c	c	c	c	c	Yes	c	a	Kuhimari	1087

Sr.No.	Name of village	Availability of electricity (Yes/No)				Land Use								
						Nearest Town		Area under different types of land use (in hectares rounded up to one decimal place)						
		Power Supply for Domestic Use (ED)	Power Supply for Agricultural Use (EAG)	Power Supply for Commercial Use (EC)	Power Supply for All Uses (EA)	Name	Distance range code i.e. a for < 5 Kms, b for 5-10 Kms and c for 10+ kms .	Forests	Area under Non-agricultural Uses	Barren and Un-cultivable land	Permanent Pastures and Other Grazing Lands	Land Under Miscellaneous Tree Crops etc.	Culturable Waste Land	
1	2	98	99	100	101	102	103	104	105	106	107	108	109	

1058	No.2 Phatia Bam	No	No	No	No			0	28.2	0	0	0	32.5
1059	No.1 Phatia Bam	No	No	No	No			0	38.3	0	0	1	38.8
1060	No.3 Kaitong	No	No	No	No			0	10.2	0	0	0	8.1
1061	Deogharia	Yes	No	No	No			0	11.7	0	0	0	37.6
1062	No.1 Kaitong	Yes	No	No	No			0	20.3	0	0	0	52.8
1063	No.2 Kaitong	No	No	No	No			0	6.7	0	0	0	20.5
1064	No.2 Deogharia Lamu	Yes	No	No	No			0	17.6	0	0	0	163.1
1065	Deogharia Lamu	No	No	No	No			0	14.7	0	0	2.7	114.2
1066	Barajan Dhipaguri	Yes	No	Yes	No			0	13.4	0	0	0	15.7
1067	Arimatta Garh	Yes	No	No	No			0	18.8	0	0	9	47.6
1068	Begenagara Chamua	No	No	No	No			0	14	0	0	1.3	120
1069	No.3 Begenara Gara	Yes	No	No	No			0	19.7	0	0	0	198.6
1070	No.2 Begenagara	Yes	No	No	No			0	29.8	0	0	0	120.5
1071	Begenagara Naharani	Yes	No	No	No			0	66.9	0	0	0	133.8
1072	No.1 Pahukhowa	Yes	No	No	No			0	46.2	0	0	0	92.4
1073	Devaguri	Yes	No	No	No			0	31.9	0	0	0	63.8
1074	Pathialial	Yes	No	No	No			0	100	0	0	0	202.5
1075	Begenagara Gaon	Yes	No	No	No			0	51.3	0	0	0	81.9
1076	No.2 Pahukhowa	Yes	No	No	No			0	46	0	0	0	92.4
1077	Gohain Bilotia	Yes	No	Yes	No			0	93.4	0	0	0	186.8
1078	Borpak Gaon	Yes	No	No	No			0	74.3	0	0	0	148.6
1079	Borpak Jiamoria	Yes	No	Yes	No			0	22.3	0	0	0	44.6
1080	Borpak Bhereki	Yes	No	No	No			0	63.6	0	0	0	127.2
1081	Borpak Miri	No	No	No	No			0	19.7	0	0	0	39.4
1082	Solmara Pathar	No	No	No	No			0	2	0	0	0	204.9
1083	Solmara Gaon	No	No	No	No			0	37.1	0	0	0	74.2
1084	Durpadi Pathar	No	No	No	No			0	45.9	0	0	0	91.8
1085	Seujia Pathar Gohain	Yes	No	No	No	DHEMAJI	c	0	10	2.4	0	0	13.5
1086	Seujia Pathar	Yes	No	No	No	DHEMAJI	c	0	0.2	12.6	2.4	0	0
1087	Kuhimari	No	No	No	No	DHEMAJI	c	0	7	2.5	2.5	0	13.7

Land Use					Land Use					Name of three most important commodities manufactured			Name of Village	Serial Number
Area under different types of land use (in hectares rounded up to one decimal place)					Area irrigated by source (in hectare).					First	Second	Third		
Fallow lands other than current fallows	Current Fallows	Net Area Sown	Total Irrigated Land Area	Total Un-irrigated Land Area	Canals (C)	Wells/Tube-wells(W/TW)	Tanks/Lakes(T/L)	Water Falls(WF)	Others(O)					
110	111	112	113	114	115	116	117	118	119	120	121	122		1

0	0	2.7	0	2.7	0	0	0	0	0				No.2 Phatia Bam	1058
0	0	3	0	3	0	0	0	0	0				No.1 Phatia Bam	1059
0	0	1	0	1	0	0	0	0	0				No.3 Kaitong	1060
0	0	4	0	4	0	0	0	0	0				Deogharia	1061
2.7	0	3.3	0	3.3	0	0	0	0	0				No.1 Kaitong	1062
0	0	4.7	0	4.7	0	0	0	0	0				No.2 Kaitong	1063
6.7	2.7	5.4	0	5.4	0	0	0	0	0				No.2 Deogharia Lamu	1064
2.7	0	3.3	0	3.3	0	0	0	0	0				Deogharia Lamu	1065
0	0	1	0	1	0	0	0	0	0				Barajan Dhipaguri	1066
0	0	0	0	0	0	0	0	0	0				Arimatta Garh	1067
0	0	2	0	2	0	0	0	0	0				Begenagara Chamua	1068
2	4	13.4	0	13.4	0	0	0	0	0				No.3 Begena Gara	1069
13.4	4	6	0	6	0	0	0	0	0				No.2 Begenagara	1070
2	0	4.7	0	4.7	0	0	0	0	0				Begenagara Naharani	1071
0	138.6	138.6	0	138.6	0	0	0	0	0				No.1 Pahukhowa	1072
0	0	0	0	0	0	0	0	0	0				Devaguri	1073
0	0	0	0	0	0	0	0	0	0				Pathalial	1074
2.7	0	2.7	0	2.7	0	0	0	0	0				Begenagara Gaon	1075
0	0	0	0	0	0	0	0	0	0				No.2 Pahukhowa	1076
0	0	0	0	0	0	0	0	0	0				Gohain Bilotia	1077
0	0	0	0	0	0	0	0	0	0				Borpak Gaon	1078
0	0	0	0	0	0	0	0	0	0				Borpak Jiamoria	1079
0	0	0	0	0	0	0	0	0	0				Borpak Bhareki	1080
0	0	0	0	0	0	0	0	0	0				Borpak Miri	1081
0	0	0	0	0	0	0	0	0	0				Solmara Pathar	1082
0	0	0	0	0	0	0	0	0	0				Solmara Gaon	1083
0	0	0	0	0	0	0	0	0	0				Durpadi Pathar	1084
0	57.3	0	0	0	0	0	0	0	0	0		0 Rice	Seujia Pathar Gohain	1085
0	183.3	0	0	0	0	0	0	0	0	0		0	Seujia Pathar	1086
0	78.3	101.5	0	101.5	0	0	0	0	0	0		0 Rice	Kuhimari	1087

Sr.No.	Name of village	Location code no.	Total area of the village (in hectares rounded up to one decimal place)	Total population (2011 census)	Number of households (2011 census)	Number of educational amenities available. (If not available in the village, the distance range code viz; a for < 5 Kms, b for 5-10 kms, c for 10+ kms of nearest place where facility is available)									
						Pre-Primary school (PP)	Primary school (P)	Middle school (M)	Secondary School (S)	Senior Secondary school (SS)	Degree college of arts science & commerce (ASC)	Engineering college(EC)	Medical college (MC)	Management institute (MI)	
1	2	3	4	5	6	7	8	9	10	11	12	13	14	15	
1088	Abeeda Pathar	289653	71.6	367	67		1	a	a	a	a	c	c	c	
1089	Deori Gaon	289654	39.1	28	5	b	1	a	a	a	a	c	c	c	
1090	Sisi Bangali	289655	55.3	908	175	b	1	a	a	a	a	c	c	c	
1091	Jorkata Bangali	289656	163.6	783	148		1	1	1	a	a	c	c	c	
1092	Jorkata Ahom	289657	111.2	359	73		1	1	1	a	a	c	c	c	
1093	Dakhin Jorkata	289658	210.3	833	150		1	1	1	a	a	c	c	c	
1094	Sisisiri Kali	289659	73.6	1029	181	1	1	2	1	a	a	c	c	c	
1095	Jorkata Nepali	289660	135.2	991	194		1	1	1	a	a	c	c	c	
1096	Jorkata Konch	289661	85.1	592	121	a	1	a	a	a	b	c	c	c	
1097	No.1 Lutachur	289662	197.6	264	45	b	1	a	a	a	c	c	c	c	
1098	Rajabari Gaon	289663	128.5	358	84	a	2		a	b	b	c	c	c	
1099	Khalihamari No.1 & 2	289664	176.6	903	182	c	2	1	1	b	b	c	c	c	
1100	No.3 Khalihamari	289665	185.5	115	21	c	2	a	a	a	b	c	c	c	
1101	Khalihamari Salmari	289666	228.8	174	37	c	1	a	a	a	b	c	c	c	
1102	Khalihamari Na-Pamua	289667	331.8	966	164	c	1	2	1	a	b	c	c	c	
1103	No.2 Lutachur Gaon	289668	300.7	1003	163	c	1	2	1	a	b	c	c	c	
1104	No.1 Tapit	289669	200.5	734	128	c	1	b	1	b	b	c	c	c	
1105	Sawaria Gaon	289670	134.7	353	79	b	1	1	b	b	a	c	c	c	
1106	No.1 Karmi Pathar	289671	151.5	519	97		1	1	a	a	a	c	c	c	
1107	No.2 Karmi Pathar	289672	184.6	1713	287	1	3	2	a	a	a	c	c	c	
1108	No.2 Tapit	289673	152.1	336	60	1	2		a	b	b	c	c	c	
Block T O T A L :			7694.5	29575	5733	3	64	40	16	1	1	0	0	0	

able within the for 5-10 Kms and c is given).					Number of Medical Amenities available. (If not available within the village , the distance range code viz; a for < 5 Kms, b for 5-10 Kms and c for 10+ kms of nearest place where facility is available is given).											Name of village	Sr.No.
Polytechnic (Pt)	Vocational training school /ITI	Non-formal training centre (NFTC)	Special school for disabled (SSD)	Others (specify)	Community health centre (CHC)	Primary health centre (PHC)	Primary health sub centre (PHS)	Maternity and child welfare centre (MCW)	T.B. clinic (TBC)	Hospital-allopathic (HA)	Hospital-alternative medicine (HO)	Dispensary (D)	Veterinary hospital (VH)	Mobile health clinic (MHC)	Family welfare centre (FWC)		
16	17	18	19	20	21	22	23	24	25	26	27	28	29	30	31	2	1
c	c	c	c		c	l	a	a	c	c	c	c	c	c	c	Abeeda Pathar	1088
c	c		c		c	b	a	b	c	c	c	c	c	c	c	Deori Gaon	1089
c	c		c		c	b	a	b	c	c	c	c	c	c	c	Sisi Bangali	1090
c	c		c		c	c	a	c	c	c	c	c	c	c	c	Jorkata Bangali	1091
c	c	c	c		c	a	a	a	c	c	c	c	c	c	c	Jorkata Ahom	1092
c	c	c	c		c	l	a	l	c	c	c	c	c	c	c	Dakhin Jorkata	1093
c	c	c	c		c	l	a	l	c	c	c	c	c	c	c	Sisisiri Kali	1094
c	c	c	c		c	l	a	c	c	c	c	c	c	c	c	Jorkata Nepali	1095
c	c		c		c	a	a	a	c	c	c	c	c	c	c	Jorkata Konch	1096
c	c		c		c	b	b	b	c	c	c	c	c	c	c	No.1 Lutachur	1097
c	c		c		c	a	a	a	c	c	c	c	c	c	c	Rajabari Gaon	1098
c	c		c		c	c	a	c	c	c	c	c	c	c	c	Khalihamari No.1 & 2	1099
c	c		c		c	c	a	c	c	c	c	c	c	c	c	No.3 Khalihamari	1100
c	c		c		c	c	a	c	c	c	c	c	c	c	c	Khalihamari Salmari	1101
c	c		c		c	c	l	c	c	c	c	c	c	c	c	Khalihamari Na-Pamua	1102
c	c		c		c	c	a	c	c	c	c	c	c	c	c	No.2 Lutachur Gaon	1103
c	c		c		c	c	a	c	c	c	c	c	c	c	c	No.1 Tapit	1104
c	c	c	c		c	l	b	b	c	c	c	c	c	c	c	Sawaria Gaon	1105
c	c	c	c		c	l	a	l	c	c	c	c	c	c	c	No.1 Karmi Pathar	1106
c	c		c		c	b	a	b	c	c	c	c	c	c	c	No.2 Karmi Pathar	1107
c	c		c		c	c	a	c	c	c	c	c	c	c	c	No.2 Tapit	1108
0	0	0	0	0	0	14	13	4	0	0	0	0	0	0	0	: Block T O T A L	

Sr.No.	Name of village	Number of Non-Government Medical Amenities available.							Availability of drinking water - Yes / No								Availability of toilet & others Yes / No			
		Charitable non Govt. hospital/Nursing home.	Medical practitioner with MBBS Degree	Medical practitioner with other degree	Medical practitioner with no degree	Traditional practitioner and faith healer .	Medicine Shop	Others	Tap water (Treated/Untreated)	Well water (Covered / Uncovered well)	Hand Pump	Tube wells / Bore well	Spring	River / Canal	Tank / Pond / Lake	Others	Community toilet including bath.	Community toilet excluding bath.	Rural sanitary mart or sanitary hardware outlet available near the village.	Community bio- gas or recycle of waste for productive use.
1	2	32	33	34	35	36	37	38	39	40	41	42	43	44	45	46	47	48	49	50
1088	Abeeda Pathar	0	0	0	0	0	0	0	0	Yes	No	Yes	No	No	No	No	No	No	No	No
1089	Deori Gaon	0	0	0	0	0	0	0	0	No	No	Yes	No	No	No	No	No	No	No	No
1090	Sisi Bangali	0	0	0	0	0	1	0	Yes	Yes	Yes	No	No	No	No	No	No	No	Yes	No
1091	Jorkata Bangali	0	0	0	0	0	0	0	Yes	No	Yes	No	No	No	No	No	No	No	Yes	No
1092	Jorkata Ahom	0	0	0	0	0	0	0	No	Yes	Yes	No	No	No	No	No	No	No	Yes	No
1093	Dakhin Jorkata	0	0	0	0	0	0	0	No	No	Yes	No	No	No	No	No	No	No	Yes	No
1094	Sisisiri Kali	0	0	0	0	0	1	0	Yes	No	Yes	No	No	No	No	No	No	No	Yes	No
1095	Jorkata Nepali	0	0	0	0	0	1	0	No	Yes	Yes	No	No	No	No	No	No	No	Yes	No
1096	Jorkata Konch	0	0	0	0	0	0	0	Yes	Yes	Yes	No	No	No	Yes	No	No	No	No	No
1097	No.1 Lutachur	0	0	0	0	0	0	0	No	No	Yes	No	No	No	No	No	No	No	No	No
1098	Rajabari Gaon	0	0	0	0	0	0	0	No	No	Yes	No	No	No	No	No	No	No	No	No
1099	Khalihamari No.1 & 2	0	0	0	0	0	1	0	No	No	Yes	No	No	No	No	No	No	No	No	No
1100	No.3 Khalihamari	0	0	0	0	0	0	0	No	No	Yes	No	No	No	No	No	No	No	No	No
1101	Khalihamari Salmari	0	0	0	0	0	0	0	No	No	Yes	No	No	No	No	No	No	No	No	No
1102	Khalihamari Na-Pamua	0	0	0	0	0	1	0	No	Yes	Yes	No	No	No	No	No	No	No	No	No
1103	No.2 Lutachur Gaon	0	0	0	0	0	1	0	No	Yes	Yes	No	No	No	No	No	No	No	No	No
1104	No.1 Tapit	0	0	0	0	0	0	0	No	No	Yes	No	No	No	No	No	No	No	No	No
1105	Sawaria Gaon	0	0	0	0	0	0	0	No	Yes	Yes	No	No	No	No	No	No	No	Yes	No
1106	No.1 Karmi Pathar	0	0	0	0	0	0	0	No	No	Yes	No	No	No	No	No	No	No	Yes	No
1107	No.2 Karmi Pathar	0	0	0	0	0	1	0	No	Yes	Yes	No	No	No	No	No	No	No	Yes	No
1108	No.2 Tapit	0	0	0	0	0	0	0	No	Yes	Yes	No	No	No	No	No	No	No	No	No
Block T O T A L :		0	0	0	0	0	10	0	11	27	49	2	0	1	3	0	0	0	32	0

Communication and transport facilities (If amenities available code -Yes is given except for Village Pin Code ,If not available within the village , the distance range code viz; a for < 5 Kms, b for 5-10 Kms and c for 10+ kms of nearest place where facility is available is given).																	Name of village	Sr.No.
Post office(PO)	Sub post office (SPO)	Post & Telegraph office (P&TO)	Village Pin Code	Telephones (Land lines)	Public call office (PCO)	Mobile phone coverage	Internet cafes/ Common service centre (CSC)	Private courier facility	Bus service (Public & Private)	Railway stations	Auto/Modified Autos	Taxis and Vans	Tractors	Cycle-pulled rickshaws(Manual & Machine driven)	Carts driven by animals	Sea /River ferry service		
51	52	53	54	55	56	57	58	59	60	61	62	63	64	65	66	67	2	
c	a			c	a	Yes	c	c	Yes	c	Yes	Yes	Yes	c	Yes	a	Abeeda Pathar 1088	
c	a	c	786110	c	a	b	c	c	Yes	c	b	b	c	c	c	a	Deori Gaon 1089	
c	a			c	a	b	c	c	Yes	c	Yes	Yes	c	c	a	a	Sisi Bangali 1090	
c	a	c	787058	c	c	b	c	c	Yes	c	Yes	Yes	Yes	c	Yes	a	Jorkata Bangali 1091	
c	a	c	787058	c	c	Yes	c	c	Yes	c	Yes	Yes	Yes	c	Yes	a	Jorkata Ahom 1092	
c	a			c	a	b	c	c	Yes	c	Yes	Yes	Yes	c	b	a	Dakhin Jorkata 1093	
c	a			c	a	b	c	c	Yes	c	Yes	Yes		c	b	a	Sisisiri Kali 1094	
c	a		787058	c	a	b	c	c	Yes	c	Yes	Yes	c	c	b	a	Jorkata Nepali 1095	
c	a	a	787058	a	a	Yes	c	c	c	c	a	a	c	c	a	c	Jorkata Konch 1096	
c	a	b	787058	a	b	b	c	c	c	c	b	b	c	c	a	c	No.1 Lutachur 1097	
c	a	a	787058	a	a	b	c	c	c	c	a	a	c	b	a	c	Rajabari Gaon 1098	
c	a	c	787058	a	c	b	c	c	c	c	c	b	c	b	a	c	Khalihamari No.1 & 2 1099	
c	a	c	787058	a	c	b	c	c	c	c	c	b	c	b	b	c	No.3 Khalihamari 1100	
c	a	c	787058	a	c	b	c	c	c	c	c	b	b	b	b	c	Khalihamari Salmari 1101	
c	a	c	787058	a	c	b	c	c	c	c	c	b	b	b	a	c	Khalihamari Na-Pamua 1102	
c	a	c	787058	a	c	b	c	c	c	c	c	Yes	b	b	a	c	No.2 Lutachur Gaon 1103	
c	a	c	787058	a	c	b	c	c	c	c	c	b	b	b	b	c	No.1 Tapit 1104	
c				c	b	b	c	c	Yes	c	b	Yes	b	b	Yes	b	Sawaria Gaon 1105	
c				c	a	b	c	c	Yes	c	Yes	Yes	a	Yes	b	a	No.1 Karmi Pathar 1106	
c	a	c		a	a	Yes	c	c	Yes	c	Yes	Yes	Yes	a	Yes	a	No.2 Karmi Pathar 1107	
c	a	c	787058	a	c	b	c	c	c	c	c	b	a	a	b	c	No.2 Tapit 1108	
0	2	0	43	0	0	23	0	0	28	1	16	20	5	2	13	0	: Block T O T A L	

Sr.No.	Name of village	Village connected to highways,village roads, banks & credit societies (If amenities available code -Yes is given, If not available within the village , the distance range code viz; a for < 5 Kms, b for 5-10 Kms and c for 10+ kms of nearest place where facility is available is given).												Availability of miscellaneous facilities (If available the distance range code viz; a for < 5 Kms, b for 5-10 Kms and c for 10+ kms of nearest place where facility is available is given).			
		Connected to national highway(NH)	Connected to state highway(SH)	Connected to major district road (MDR)	Connected to others district road	Pucca roads	Kutchcha roads	Water bounded macadam(WBM) roads	Navigable waterway (river/canal)(NW)	Footpaths (FP)	Commercial & Co-operative Banks	ATM	Agricultural Credit Societies	Self-Help Group (SHG)	Public distribution system (PDS) shop	Mandis / Regular market	Weekly Haat
1	2	68	69	70	71	72	73	74	75	76	77	78	79	80	81	82	83
1088	Abeeda Pathar	c	Yes	Yes	Yes	a	Yes	b	a	Yes	c	c	c	a	a	c	c
1089	Deori Gaon	c	Yes	Yes	a	a	Yes	b	a	Yes	c	c	c	a	a	c	c
1090	Sisi Bangali	c	Yes	Yes	Yes	b	Yes	b	a	Yes	c	c	c	a	a	c	a
1091	Jorkata Bangali	c	Yes	Yes	Yes	a	Yes	b	a	Yes	c	c	c	Yes	a	c	a
1092	Jorkata Ahom	c	Yes	Yes	Yes	a	Yes	b	a	Yes	c	c	c	Yes	Yes	c	Yes
1093	Dakhin Jorkata	c	Yes	Yes	Yes	b	Yes	b	a	Yes	c	c	c	Yes	a	c	a
1094	Sisisiri Kali	c	Yes	Yes	Yes	b	Yes	Yes	a	Yes	c	c	c	Yes	a	c	a
1095	Jorkata Nepali	c	Yes	Yes	Yes	a	Yes	b	a	Yes	c	c	c	Yes	Yes	c	Yes
1096	Jorkata Konch	c	a	a	Yes	b	Yes	b	a	Yes	c	c	c	Yes	a	c	a
1097	No.1 Lutachur	c	b	b	Yes	b	Yes	b	a	Yes	c	c	c	Yes	Yes	c	Yes
1098	Rajabari Gaon	c	a	a	Yes	b	Yes	b	a	Yes	c	c	c	Yes	a	c	a
1099	Khalihamari No.1 & 2	c	c	c	Yes	b	Yes	b	a	Yes	c	c	c	Yes	Yes	c	a
1100	No.3 Khalihamari	c	c	c	Yes	b	Yes	b	a	Yes	c	c	c	Yes	Yes	c	Yes
1101	Khalihamari Salmari	c	c	c	Yes	b	Yes	b	a	Yes	c	c	c	Yes	Yes	c	Yes
1102	Khalihamari Na-Pamua	c	c	c	Yes	b	Yes	b	a	Yes	c	c	c	Yes	a	c	a
1103	No.2 Lutachur Gaon	c	c	c	Yes	b	Yes	Yes	a	Yes	c	c	c	Yes	Yes	c	Yes
1104	No.1 Tapit	c	c	c	Yes	b	Yes	b	a	Yes	c	c	c	Yes	Yes	c	Yes
1105	Sawaria Gaon	c	Yes	Yes	Yes	b	Yes	b	a	Yes	c	c	c	Yes	Yes	c	Yes
1106	No.1 Karmi Pathar	c	Yes	Yes	Yes	b	Yes	b	a	Yes	c	c	c	a	a	c	c
1107	No.2 Karmi Pathar	c	Yes	Yes	Yes	Yes	Yes	Yes	a	Yes	c	c	c	a	a	c	c
1108	No.2 Tapit	c	c	c	Yes	b	Yes	b	a	Yes	c	c	c	Yes	a	c	c
Block T O T A L :		0	18	28	48	1	51	6	0	51	0	0	0	37	19	0	16

ous facilities (If amenities available code -Yes is given, If not available within the village , z; a for < 5 Kms, b for 5-10 Kms and c for 10+ kms of nearest place where facility is

Agricultural marketing society	Integrated Child Development Scheme (Nutritional Centres)	Anganwadi Centre (Nutritional Centres)	Others (Nutritional Centres)	ASHA (Accredited Social Health Activist)	Community centre with/without TV	Sports Field,	Sports Club / Recreation Centre	Cinema / Video Hall	Public Library	Public Reading Room	Newspaper Supply	Assembly Polling station	Birth & Death Registration Office	Name of village	Sr.No.
84	85	86	87	88	89	90	91	92	93	94	95	96	97	2	1
c	c	Yes	c	a	c	c	c	c	c	c	Yes	c	a	Abeeda Pathar	1088
c	c	Yes	c	a	c	c	c	c	c	c	Yes	c	a	Deori Gaon	1089
c	c	Yes	c	Yes	c	Yes	c	c	c	c	Yes	Yes	a	Sisi Bangali	1090
c	c	Yes	c	Yes	c	Yes	c	c	c	c	Yes	Yes	c	Jorkata Bangali	1091
c	c	Yes	c	a	c	c	c	c	c	c	Yes	c	a	Jorkata Ahom	1092
c	c	Yes	c	Yes	c	Yes	c	c	c	c	Yes	Yes	a	Dakhin Jorkata	1093
c	Yes	Yes	c	Yes	c	Yes	c	c	c	c	Yes	Yes	a	Sisisiri Kali	1094
c	c	Yes	c	Yes	c	Yes	c	c	c	c	Yes	Yes	a	Jorkata Nepali	1095
c	c	Yes	c	Yes	c	c	c	c	c	c	b	c	a	Jorkata Konch	1096
c	c	Yes	c	a	c	c	c	c	c	c	b	c	c	No.1 Lutachur	1097
c	c	Yes	c	a	c	c	c	c	c	c	b	c	a	Rajabari Gaon	1098
c	c	Yes	c	Yes	c	Yes	c	c	c	c	b	Yes	a	Khalihamari No.1 & 2	1099
c	c	Yes	c	a	c	c	c	c	c	c	b	c	b	No.3 Khalihamari	1100
c	c	Yes	c	a	c	c	c	c	c	c	b	c	b	Khalihamari Salmari	1101
c	c	Yes	c	Yes	c	Yes	c	c	c	c	b	Yes	b	Khalihamari Na-Pamua	1102
c	c	Yes	c	Yes	c	Yes	c	c	c	c	b	Yes	b	No.2 Lutachur Gaon	1103
c	c	Yes	c	Yes	c	c	c	c	c	c	b	Yes	b	No.1 Tapit	1104
c	c	Yes	c	a	c	c	c	c	c	c	Yes	c	b	Sawaria Gaon	1105
c	c	Yes	Yes	Yes	c	c	c	c	c	c	Yes	c	a	No.1 Karmi Pathar	1106
Yes	Yes	Yes	c	Yes	Yes	Yes	Yes	Yes	c	Yes	Yes	Yes	b	No.2 Karmi Pathar	1107
c	c	Yes	c	a	a	c	c	a	c	c	b	Yes	b	No.2 Tapit	1108
1	2	49	2	25	3	12	1	1	0	1	36	25	2	: Block T O T A L	

Sr.No.	Name of village	Availability of electricity (Yes/No)				Land Use								
						Nearest Town		Area under different types of land use (in hectares rounded up to one decimal place)						
		Power Supply for Domestic Use (ED)	Power Supply for Agricultural Use (EAG)	Power Supply for Commercial Use (EC)	Power Supply for All Uses (EA)	Name	Distance range code i.e. a for < 5 Kms, b for 5-10 Kms and c for 10+ kms .	Forests	Area under Non-agricultural Uses	Barren and Un-cultivable land	Permanent Pastures and Other Grazing Lands	Land Under Miscellaneous Tree Crops etc.	Culturable Waste Land	
1	2	98	99	100	101	102	103	104	105	106	107	108	109	
1088	Abeeda Pathar	Yes	No	No	No	DHEMAJI	c	2	0	2.5	0	0	4.7	
1089	Deori Gaon	No	No	No	No	DHEMAJI	c	0	1.6	0	0	0	9.7	
1090	Sisi Bangali	No	No	No	No	DHEMAJI	c	0.1	10.4	2.4	0	0	11.5	
1091	Jorkata Bangali	No	No	No	No	DHEMAJI	c	0	10.8	0	0	0	6.2	
1092	Jorkata Ahom	Yes	No	No	No			0	4.6	0	0	0	22.7	
1093	Dakhin Jorkata	No	No	No	No	DHEMAJI	c	0	12.2	6.3	0	0	14.8	
1094	Sisisiri Kali	No	No	No	No	DHEMAJI	c	0	13.8	2.5	0	0	5.7	
1095	Jorkata Nepali	No	No	No	No	DHEMAJI	c	0	13.5	2.6	0	0	4.6	
1096	Jorkata Konch	Yes	No	No	No			0	28.4	0	0	0	56.7	
1097	No.1 Lutachur	No	No	No	No			0	65.8	0	0	0	131.7	
1098	Rajabari Gaon	No	No	No	No			0	32.1	0	0	0	96.4	
1099	Khalihamari No.1 & 2	No	No	No	No			0	58.9	0	0	0	117.7	
1100	No.3 Khalihamari	No	No	No	No			0	5.4	0	0	0	180.1	
1101	Khalihamari Salmari	No	No	No	No			0	13.4	0	0	0	215.4	
1102	Khalihamari Na-Pamua	No	No	No	No			0	44.4	0	0	0	287.4	
1103	No.2 Lutachur Gaon	No	No	No	No			0	40.2	0	0	0	260.5	
1104	No.1 Tapit	No	No	No	No			0	26.8	0	0	0	173.7	
1105	Sawaria Gaon	No	No	No	No	DHEMAJI	c	0	6.3	6.3	3.2	0	21.5	
1106	No.1 Karmi Pathar	No	No	No	No	DHEMAJI	c	0	8.1	0	2.3	0	10.6	
1107	No.2 Karmi Pathar	Yes	No	No	No	DHEMAJI	c	0	21.3	0	0	0	4.3	
1108	No.2 Tapit	No	No	No	No			0	16.3	0	0	0	135.8	
Block T O T A L :		23	0	3	0		0	0	2.1	1395.5	40.1	10.4	14	4353.2

Land Use					Land Use					Name of three most important commodities manufactured			Name of Village	Serial Number
Area under different types of land use (in hectares rounded up to one decimal place)					Area irrigated by source (in hectare).					First	Second	Third		
Fallow lands other than current fallows	Current Fallows	Net Area Sown	Total Irrigated Land Area	Total Un-irrigated Land Area	Canals (C)	Wells/Tube-wells(W/TW)	Tanks/Lakes(T/L)	Water Falls(WF)	Others(O)					
110	111	112	113	114	115	116	117	118	119	120	121	122	2	1
0	26.6	35.8	0	35.8	0	0	0	0	0	0			Abeeda Pathar	1088
0	27.8	0	0	0	0	0	0	0	0	0			Deori Gaon	1089
0	30.9	0	0	0	0	0	0	0	0	0			Sisi Bangali	1090
0	146.7	0	0	0	0	0	0	0	0	0			Jorkata Bangali	1091
0	83.9	0	0	0	0	0	0	0	0	0			Jorkata Ahom	1092
0	18	159	0	159	0	0	0	0	0	0			Dakhin Jorkata	1093
0	51.6	0	0	0	0	0	0	0	0	0			Sisisiri Kali	1094
0	114.4	0	0	0	0	0	0	0	0	0			Jorkata Nepali	1095
0	0	0	0	0	0	0	0	0	0	0			Jorkata Konch	1096
0	0	0	0	0	0	0	0	0	0	0			No.1 Lutachur	1097
0	0	0	0	0	0	0	0	0	0	0			Rajabari Gaon	1098
0	0	0	0	0	0	0	0	0	0	0			Khalihamari No.1 & 2	1099
0	0	0	0	0	0	0	0	0	0	0			No.3 Khalihamari	1100
0	0	0	0	0	0	0	0	0	0	0			Khalihamari Salmari	1101
0	0	0	0	0	0	0	0	0	0	0			Khalihamari Na-Pamua	1102
0	0	0	0	0	0	0	0	0	0	0			No.2 Lutachur Gaon	1103
0	0	0	0	0	0	0	0	0	0	0			No.1 Tapit	1104
21.5	0	76	0	76	0	0	0	0	0	0			Sawaria Gaon	1105
0	130.5	0	0	0	0	0	0	0	0	0			No.1 Karmi Pathar	1106
0	0	159	0	159	0	0	0	0	0	0			No.2 Karmi Pathar	1107
0	0	0	0	0	0	0	0	0	0	0			No.2 Tapit	1108
53.7	1098.6	727.1	0	727.1	0	0	0	0	0				: Block T O T A L	

Sr.No.	Name of village	Location code no.	Total area of the village (in hectares rounded up to one decimal place)	Total population (2011 census)	Number of households (2011 census)	Number of educational amenities available. (If not available in village, the distance range code viz; a for < 5 Kms, b for 5-10 kms, c for 10+ kms of nearest place where facility is available)									
						Pre-Primary school (PP)	Primary school (P)	Middle school (M)	Secondary School (S)	Senior Secondary school (SS)	Degree college of arts science & commerce (ASC)	Engineering college(EC)	Medical college (MC)	Management institute (MI)	
1	2	3	4	5	6	7	8	9	10	11	12	13	14	15	

Name of District:-Dhemaji

Name of CD Block:-Bordoloni

1109	No.2 Tarajan Chapari	289674	161.8	514	103	1	1	1	1	b	b	c	c	c
1110	Na-Nai Taring N.C	289675	431.5	133	28	b	1	a	a	a	b	c	c	c
1111	Parghat Sumari N.C	289676	683.6	382	59	b	1	1	b	b	b	c	c	c
1112	Dirpaisantipur Gaon	289677	397.7	1364	359	a	1	2	b	c	b	c	c	c
1113	Kailashpur	289678	152	679	143	c	1	b	b	c	c	c	c	c
1114	Madanpur	289679	354	485	106	c	1	a	a	c	c	c	c	c
1115	Pishala	289680	200.8	366	69	b	1	b	a	c	c	c	c	c
1116	Chengeli Suti	289681	266	821	155	c	1	a	a	c	c	c	c	c
1117	Parbotipur	289682	113	690	144	c	1	b	a	a	c	c	c	c
1118	Bengalijan	289683	282	575	112	c	1	a	a	c	c	c	c	c
1119	Chengeli Suti No.2	289684	284	519	86	c	1	a	a	c	c	c	c	c
1120	Mingmang Badati	289685	148.8	580	99	c	1	a	a	c	c	c	c	c
1121	Jengrai Gaon	289686	134.7	850	158		1	a	a	c	c	c	c	c
1122	Jengrai Satgharia	289687	296.5	109	22	c	a	a	a	c	c	c	c	c
1123	Paharpur No.2	289688	258	346	67	c	1		a	c	c	c	c	c
1124	Bogipung	289689	202	849	181		1	a	a	c	c	c	c	c
1125	Paharpur	289690	345	287	49	c	1	a	a	c	c	c	c	c
1126	Kangkupur	289691	268	275	47	1	1	a	a	c	c	c	c	c
1127	Sayengia	289692	143.5	224	42	c	1	a	a	c	c	c	c	c
1128	Dhunaguri Nepali	289693	96	382	68	c	1	1	a	c	c	c	c	c
1129	Kechakuthari	289694	200.8	84	14	b	1	b	b	c	c	c	c	c
1130	Panbari	289695	75	529	104	b	1	b	b	b	c	c	c	c
1131	Tekjuri No.1	289696	125	118	24	b	1	b	b	b	c	c	c	c
1132	Borbhuyan	289697	160	531	113	b	1	b	b	b	c	c	c	c
1133	Joyrampur	289698	157	1088	236	1	1	2	1	b	c	c	c	c
1134	Lutukijan	289699	100	244	50	b	1	b	b	b	c	c	c	c
1135	Tekjuri No.2	289700	75	0	0									
1136	Sankarpur	289701	85	521	125	a	1	a	a	b	c	c	c	c
1137	Dhunaguri Ahom	289702	106	119	20	b	1	b	b	a	c	c	c	c
1138	Dirpoi Adigaon	289703	247	0	0									

able within the for 5-10 Kms and c is given).					Number of Medical Amenities available. (If not available within the village , the distance range code viz; a for < 5 Kms, b for 5-10 Kms and c for 10+ kms of nearest place where facility is available is given).										Name of village	Sr.No.	
Polytechnic (Pt)	Vocational training school /ITI	Non-formal training centre (NFTC)	Special school for disabled (SSD)	Others (specify)	Community health centre (CHC)	Primary health centre (PHC)	Primary health sub centre (PHS)	Maternity and child welfare centre (MCW)	T.B. clinic (TBC)	Hospital-allopathic (HA)	Hospital-alternative medicine (HO)	Dispensary (D)	Veterinary hospital (VH)	Mobile health clinic (MHC)	Family welfare centre (FWC)		
16	17	18	19	20	21	22	23	24	25	26	27	28	29	30	31	2	1

Location CodeNo:-308

Location CodeNo:-0090

c	c	c	c		b	b	a	b	b	b	b	b	b	c	b	No.2 Tarajan Chapari	1109
c	c	c	c		b	b	a	b	b	b	b	b	b	c	b	Na-Nai Taring N.C	1110
c	c	c	c		b	b	b	b	c	b	b	b	b	b	b	Parghat Sumari N.C	1111
	c				c	l	a	c	c	c	c	c	c	c	c	Dirpaisantipur Gaon	1112
c	c		c		b		l		c	c	c	c	c			Kailashpur	1113
c	c		c		b		a		c	c	c	c	c			Madanpur	1114
					c	a	a	c	c	c	c	c	c	c	c	Pishala	1115
c	c		c		b		l		c	c	c	c	c			Chengeli Suti	1116
					c	a	a	c	c	c	c	c	c	c	c	Parbotipur	1117
c	c		c		b		l		c	c	c	c	c			Bengalijan	1118
c	c		c		b		l		c	c	c	c	c			Chengeli Suti No.2	1119
c	c		c		c	c	a	a	c	c	c	c	c	c	a	Mingmang Badati	1120
c	c		c		c	c	a	a	c	c	c	c	c	c	a	Jengrai Gaon	1121
c	c		c		c	c	a	a	c	c	c	c	c	c	a	Jengrai Satgharia	1122
c	c		c		c	c	b	b	c	c	c	c	c	c	b	Paharpur No.2	1123
c	c		c		c	c	b	b	c	c	c	c	c	c	b	Bogipur	1124
c	c		c		c	c	b	b	c	c	c	c	c	c	b	Paharpur	1125
c		c			c	c	b	b	c	c	c	c	c	c	a	Kangkupur	1126
c	c				c	c	c	c	c	c	c	c	c	c	c	Sayengia	1127
c	c		c		c	c	c	c	c	c	c	c	c	c	c	Dhunaguri Nepali	1128
c	c		c		c	c	b	b	c	c	c	c	c	c	b	Kechakuthari	1129
c	c		c		c	c	b	b	c	c	c	c	c	c	b	Panbari	1130
c	c		c		c	c	b	b	c	c	c	c	c	c	b	Tekjuri No.1	1131
c	c		c		c	c	b	b	c	c	c	c	c	c	b	Borbhuyan	1132
					c	c	b	b	c	c	c	c	c	c	b	Joyrampur	1133
c	c		c		c	c	b	b	c	c	c	c	c	c	b	Lutukijan	1134
																Tekjuri No.2	1135
	c				c	c	b	c	c	c	c	c	c	c	b	Sankarpur	1136
c	c		c		c	c	b	b	c	c	c	c	c	c	b	Dhunaguri Ahom	1137
																Dirpoi Adigaon	1138

Sr.No.	Name of village	Number of Non-Government Medical Amenities available.							Availability of drinking water - Yes / No							Availability of toilet & others Yes / No				
		Charitable non Govt. hospital/Nursing home.	Medical practitioner with MBBS Degree	Medical practitioner with other degree	Medical practitioner with no degree	Traditional practitioner and faith healer .	Medicine Shop	Others	Tap water (Treated/Untreated)	Well water (Covered / Uncovered well)	Hand Pump	Tube wells / Bore well	Spring	River / Canal	Tank / Pond / Lake	Others	Community toilet including bath.	Community toilet excluding bath.	Rural sanitary mart or sanitary hardware outlet available near the village.	Community bio- gas or recycle of waste for productive use.
1	2	32	33	34	35	36	37	38	39	40	41	42	43	44	45	46	47	48	49	50

Location CodeNo:-308

Location CodeNo:-0090

1109	No.2 Tarajan Chapari	0	0	0	0	0	0	0	0	Yes	Yes	Yes	No	No	Yes	Yes	No	No	No	No
1110	Na-Nai Taring N.C	0	0	0	0	0	0	0	0	Yes	Yes	Yes	No	No	Yes	Yes	Yes	No	No	No
1111	Parghat Sumari N.C	0	0	0	0	0	0	0	0	No	Yes	Yes	Yes	No	No	No	No	No	No	No
1112	Dirpaisantipur Gaon	0	0	0	0	0	1	0	0	Yes	No	No	No	Yes	Yes	Yes	Yes	No	No	No
1113	Kailashpur	0	0	0	0	0	0	0	0	No	Yes	No	Yes	No	No	No	No	No	No	No
1114	Madanpur	0	0	0	0	0	2	2	0	No	No	Yes	No	No	No	No	No	No	No	No
1115	Pishala	0	0	0	0	0	0	0	0	No	No	No	Yes	Yes	Yes	Yes	Yes	No	No	No
1116	Chengeli Suti	0	0	0	0	0	2	2	0	No	No	Yes	No	No	No	No	No	No	No	No
1117	Parbotipur	0	0	0	0	0	0	0	0	Yes	Yes	Yes	No	Yes	Yes	Yes	No	No	No	No
1118	Bengalijan	0	0	0	0	0	2	2	0	No	Yes	Yes	No	No	No	No	No	No	No	No
1119	Chengeli Suti No.2	0	0	0	0	0	2	2	0	No	Yes	Yes	No	No	No	No	No	No	No	No
1120	Mingmang Badati	0	0	0	0	0	0	0	0	No	Yes	Yes	No	No	Yes	Yes	No	No	No	No
1121	Jengrai Gaon	0	0	0	0	0	0	0	0	Yes	Yes	Yes	Yes	No	No	No	No	No	No	No
1122	Jengrai Satgharia	0	0	0	0	0	0	0	0	No	No	Yes	No	No	No	No	No	No	No	No
1123	Paharpur No.2	0	0	0	0	0	0	0	0	Yes	Yes	No	No	No	No	No	No	No	No	No
1124	Bogipung	0	0	0	0	0	0	0	0	No	Yes	Yes	Yes	No	Yes	No	No	No	No	No
1125	Paharpur	0	0	0	0	0	0	0	0	No	No	Yes	No	Yes	No	No	No	No	No	No
1126	Kangkupur	0	0	0	0	0	0	0	0	No	Yes	Yes	Yes	Yes	No	No	No	No	No	No
1127	Sayengia	0	0	0	0	0	0	0	0	No	No	Yes	No	No	No	No	No	No	No	No
1128	Dhunaguri Nepali	0	0	0	0	0	0	0	0	No	No	Yes	No	No	No	No	No	No	No	No
1129	Kechakuthari	0	0	0	0	0	0	0	0	No	No	No	Yes	No	No	No	No	No	No	No
1130	Panbari	0	0	0	0	0	0	0	0	No	Yes	Yes	No	No	No	No	No	No	No	No
1131	Tekjuri No.1	0	0	0	0	0	0	0	0	No	No	Yes	No	No	No	Yes	No	No	No	No
1132	Borbhuyan	0	0	0	0	0	0	0	0	No	Yes	Yes	No	No	No	No	No	No	No	No
1133	Joyrampur	0	0	0	0	0	1	0	0	No	Yes	Yes	No	No	No	Yes	No	No	No	No
1134	Lutukijan	0	0	0	0	0	0	0	0	No	Yes	Yes	No	No	No	No	No	No	No	No
1135	Tekjuri No.2																			
1136	Sankarpur	0	0	0	0	0	0	0	0	No	Yes	Yes	Yes	No	No	No	No	No	No	No
1137	Dhunaguri Ahom	0	0	0	0	0	0	0	0	Yes	No	Yes	No	No	No	No	No	No	No	No
1138	Dirpoi Adigaon																			

Communication and transport facilities (If amenities available code -Yes is given except for Village Pin Code ,If not available within the village , the distance range code viz; a for < 5 Kms, b for 5-10 Kms and c for 10+ kms of nearest place where facility is available is given).																	Name of village	Sr.No.
Post office(PO)	Sub post office (SPO)	Post & Telegraph office (P&TO)	Village Pin Code	Telephones (Land lines)	Public call office (PCO)	Mobile phone coverage	Internet cafes/ Common service centre (CSC)	Private courier facility	Bus service (Public & Private)	Railway stations	Auto/Modified Autos	Taxis and Vans	Tractors	Cycle-pulled rickshaws(Manual & Machine driven)	Carts driven by animals	Sea /River ferry service		
51	52	53	54	55	56	57	58	59	60	61	62	63	64	65	66	67	2	

Name of District:-Dhemaji

Name of CD Block:-Bordoloni

b	b	b		b	a	Yes	b	a	Yes	b	b	Yes	b	Yes	a	c	No.2 Tarajan Chapari	1109
b	a	b	787035	b	b	Yes	b	b	Yes	b	b	Yes	a	Yes	Yes	c	Na-Nai Taring N.C	1110
b	b	c		a	b	b	b	b	b	b	c	b	b	b	Yes	c	Parghat Sumari N.C	1111
c	b	c		a	b	Yes	b	c	Yes	c	c	Yes	b	Yes	a	c	Dirpaisantipur Gaon	1112
c	a	c		c	b	b	c	c	a	c	c	a	c	b	Yes	c	Kailashpur	1113
c	a	c		c	b	b	c	c	b	c	c	Yes	c	Yes	Yes	c	Madanpur	1114
c	b	b		b	b	Yes	c	c	Yes	c	Yes	Yes	c	Yes	b	c	Pishala	1115
c		c		c	b	b	c	c	c	c	c	Yes	c	b	Yes	c	Chengeli Suti	1116
c	a	c		c	b	b	b	c	b	c	b	b	b	Yes	b	b	Parbotipur	1117
c	a	c		c	b	Yes	c	c	b	c	c	Yes	b	b	Yes	c	Bengalijan	1118
c	a	c		c	b	a	c	b	b	c	c	Yes	c	b	Yes	c	Chengeli Suti No.2	1119
c		c	787035	c	c	a	c	c	Yes	c	c	Yes	c	b	Yes	c	Mingmang Badati	1120
c	c	c	787035	c	c	Yes	c	c	c	c	c	Yes	c	b	Yes	c	Jengrai Gaon	1121
c	c	c	787035	c	c	a	c	c	Yes	c	c	Yes	c	b	Yes	c	Jengrai Satgharia	1122
c	c	c	787035	c	c	a	c	c	Yes	c	c	Yes	c	a	Yes	c	Paharpur No.2	1123
c	c	c	787035	c	c	a	c	c	c	c	c	Yes	c	a	Yes	c	Bogipur	1124
c	a	c	787035	c	c	a	c	c	Yes	c	c	Yes	c	a	Yes	c	Paharpur	1125
c	c	c	787035	c	c	a	c	c	Yes	c	c	Yes	c	c	Yes	c	Kangkupur	1126
c		c	787035	c	c	b	c	c	Yes	c	c	Yes	c	c	Yes	c	Sayengia	1127
c	c	c	787035	c	c	b	c	c	Yes	c	c	Yes	c	c	Yes	c	Dhunaguri Nepali	1128
c	c	c	787035	c	c	b	c	c	c	c	b	b	c	c	Yes	c	Kechakuthari	1129
c	c	c	787035	c	c	b	c	c	c	c	Yes	Yes	c	c	Yes	c	Panbari	1130
c	c	c		c	c	b	c	c	c	c	c	b	c	c	Yes	c	Tekjuri No.1	1131
c	c	c	787035	c	c	b	c	c	c	c	Yes	Yes	c	c	Yes	c	Borbhuyan	1132
c	c	c	787035	c	c	b	c	c	c	c	Yes	Yes	c	b	Yes	c	Joyrapur	1133
c	b	c		c	c	b	c	c	c	c	c	b	c	b	Yes	c	Lutukijan	1134
																	Tekjuri No.2	1135
c	c	c		c	c	b	c	c	c	c	Yes	Yes	c	b	Yes	a	Sankarpur	1136
c	c	c	787035	c	c	b	c	c	c	c	b	b	c	b	Yes	a	Dhunaguri Ahom	1137
																	Dirpoi Adigaon	1138

Sr.No.	Name of village	Village connected to highways,village roads, banks & credit societies (If amenities available code -Yes is given, If not available within the village , the distance range code viz; a for < 5 Kms, b for 5-10 Kms and c for 10+ kms of nearest place where facility is available is given).												Availability of miscellaneous facilities (If available the distance range code viz; a for < 5 kms, b for 5-10 kms and c for 10+ kms of nearest place where facility is available is given).			
		Connected to national highway(NH)	Connected to state highway(SH)	Connected to major district road (MDR)	Connected to others district road	Pucca roads	Kutchcha roads	Water bounded macadam(WBM) roads	Navigable waterway (river/canal)(NW)	Footpaths (FP)	Commercial & Co-operative Banks	ATM	Agricultural Credit Societies	Self-Help Group (SHG)	Public distribution system (PDS) shop	Mandis / Regular market	Weekly Haat
1	2	68	69	70	71	72	73	74	75	76	77	78	79	80	81	82	83

Location CodeNo:-308

Location CodeNo:-0090

1109	No.2 Tarajan Chapari	b	a	Yes	Yes	b	Yes	a	a	Yes	c	b	c	Yes	a	c	c
1110	Na-Nai Taring N.C	Yes	Yes	Yes	Yes	b	Yes	a	c	Yes	c	c	c	Yes	a	c	a
1111	Parghat Sumari N.C	b	b	b	Yes	b	Yes	a	c	Yes	c	c	c	Yes	Yes	c	a
1112	Dirpaisantipur Gaon	c	Yes	Yes	Yes	b	Yes	Yes	c	Yes	c	b	a	Yes	Yes	c	c
1113	Kailashpur	c	c	a	Yes	b	Yes	a	c	Yes	c	b	c	Yes	a	c	a
1114	Madanpur	c	c	b	Yes	a	Yes	a	Yes	Yes	c	b	c	Yes	a	c	a
1115	Pishala	c	Yes	Yes	Yes	b	Yes	a	c	Yes	c	b	c	Yes	a	c	a
1116	Chengeli Suti	c	c	a	Yes	b	Yes	a	c	Yes	c	b	c	Yes	Yes	c	Yes
1117	Parbotipur	c	b	a	Yes	a	Yes	a	c	Yes	c	b	c	Yes	a	c	a
1118	Bengalijan	c	c	b	Yes	a	Yes	a	Yes	Yes	c	b	c	Yes	a	c	a
1119	Chengeli Suti No.2	c	c	b	Yes	b	Yes	a	Yes	Yes	c	b	c	Yes	a	c	a
1120	Mingmang Badati	c	c	Yes	Yes	a	Yes	a	c	Yes	c	b	c	a	a	b	a
1121	Jengrai Gaon	c	b	b	Yes	a	Yes	a	c	Yes	c	b	c	Yes	a	b	a
1122	Jengrai Satgharia	c	c	Yes	Yes	a	Yes	b	c	Yes	c	b	c	Yes	a	a	a
1123	Paharpur No.2	c	c	Yes	Yes	a	Yes	c	c	Yes	c	c	c	Yes	Yes	b	a
1124	Bogipung	c	c	c	Yes	a	Yes	a	c	Yes	c	c	c	a	a	b	a
1125	Paharpur	c	c	Yes	Yes	a	Yes	a	c	Yes	c	c	c	a	a	b	a
1126	Kangkupur	c	c	Yes	Yes	b	Yes	b	c	Yes	c	c	c	a	a	b	a
1127	Sayengia	c	c	Yes	Yes	c	Yes	c	c	Yes	c	c	c	Yes	a	a	a
1128	Dhunaguri Nepali	c	c	Yes	Yes	b	Yes	b	c	Yes	c	c	c	Yes	a	a	a
1129	Kechakuthari	c	c	c	c	a	Yes	b	c	Yes	c	c	c	Yes	a	b	a
1130	Panbari	c	c	c	Yes	a	Yes	c	c	Yes	c	c	c	Yes	Yes	b	Yes
1131	Tekjuri No.1	c	c	c	Yes	a	Yes	c	c	Yes	c	c	c	Yes	a	b	a
1132	Borbhuyan	c	c	c	Yes	b	Yes	b	c	Yes	c	c	c	Yes	a	c	a
1133	Joyrampur	c	c	c	Yes	b	Yes	Yes	c	Yes	c	c	c	Yes	a	c	a
1134	Lutukijan	c	c	c	Yes	c	Yes	b	c	Yes	c	c	c	Yes	Yes	c	Yes
1135	Tekjuri No.2																
1136	Sankarpur	c	c	c	Yes	b	Yes	b	c	Yes	c	c	c	Yes	Yes	c	Yes
1137	Dhunaguri Ahom	c	c	c	Yes	b	Yes	b	c	Yes	c	c	c	Yes	a	c	a
1138	Dirpoi Adigaon																

ous facilities (If amenities available code -Yes is given, If not available within the village , z; a for < 5 Kms, b for 5-10 Kms and c for 10+ kms of nearest place where facility is

84	85	86	87	88	89	90	91	92	93	94	95	96	97	Name of village	Sr.No.
														2	1

Name of District:-Dhemaji

Name of CD Block:-Bordoloni

Yes	c	Yes	c	Yes	a	c	Yes	a	c	c	Yes	Yes	b	No.2 Tarajan Chapari	1109
b	c	Yes	Yes	a	b	c	c	b	c	c	Yes	c	b	Na-Nai Taring N.C	1110
c	c	Yes	c	a	b	c	c	b	c	c	Yes	c	Yes	Parghat Sumari N.C	1111
Yes	c	Yes	c	Yes	b	Yes	c	b	c	c	Yes	Yes	a	Dirpaisantipur Gaon	1112
c	c	b	c	Yes	b	c	c	c	c	c	Yes	Yes	Yes	Kailashpur	1113
c	c	b	c	Yes	c	b	c	c	c	c	Yes	Yes	Yes	Madanpur	1114
c	c	Yes	c	a	c	b	c	b	c	c	Yes	c	c	Pishala	1115
b	c	Yes	c	Yes	c	Yes	c	c	c	c	Yes	Yes	Yes	Chengeli Suti	1116
Yes	c	b	c	Yes	c	b	c	b	c	c	b	Yes	c	Parbotipur	1117
b	c	Yes	c	Yes	c	b	c	c	c	c	Yes	Yes	Yes	Bengalijan	1118
b	c	b	c	Yes	c	b	c	c	c	c	Yes	Yes	Yes	Chengeli Suti No.2	1119
b	c	Yes	c	Yes	c	b	c	c	c	c	Yes	Yes	Yes	Mingmang Badati	1120
b	c	b	c	Yes	c	Yes	c	c	c	c	Yes	Yes	Yes	Jengrai Gaon	1121
c	c	b	c	a	c	b	c	c	c	c	a	c	c	Jengrai Satgharia	1122
b	c	b	c	a	c	b	c	c	c	c	a	c	c	Paharpur No.2	1123
b	c	Yes	c	Yes	c	Yes	c	c	c	c	Yes	Yes	Yes	Bogipur	1124
b	c	b	c	a	c	b	c	c	c	c	a	c	c	Paharpur	1125
c	c	b	c	a	c	b	c	c	c	c	Yes	Yes	Yes	Kangkupur	1126
b	c	b	c	a	c	b	c	c	c	c	a	Yes	c	Sayengia	1127
c	c	Yes	c	a	c	b	c	c	c	c	Yes	Yes	Yes	Dhunaguri Nepali	1128
b	c	Yes	c	a	c	b	c	c	c	c	Yes	Yes	Yes	Kechakuthari	1129
b	c	Yes	c	Yes	c	b	c	c	c	c	Yes	Yes	Yes	Panbari	1130
b	c	Yes	c	a	c	b	c	c	c	c	Yes	Yes	Yes	Tekjuri No.1	1131
Yes	c	Yes	c	Yes	c	b	c	c	c	c	Yes	Yes	Yes	Borbhuyan	1132
Yes	Yes	Yes	Yes	Yes	c	Yes	Yes	b	c	Yes	Yes	Yes	Yes	Joyrapur	1133
b	c	Yes	c	a	c	b	b	b	c	c	Yes	Yes	Yes	Lutukijan	1134
														Tekjuri No.2	1135
Yes	c	Yes	Yes	Yes	c	b	Yes	b	c	c	Yes	Yes	Yes	Sankarpur	1136
b	c	Yes	Yes	a	c	b	b	b	c	c	Yes	Yes	Yes	Dhunaguri Ahom	1137
														Dirpoi Adigaon	1138

Sr.No.	Name of village	Availability of electricity (Yes/No)				Land Use							
						Nearest Town		Area under different types of land use (in hectares rounded up to one decimal place)					
		Power Supply for Domestic Use (ED)	Power Supply for Agricultural Use (EAG)	Power Supply for Commercial Use (EC)	Power Supply for All Uses (EA)	Name	Distance range code i.e. a for < 5 Kms, b for 5-10 Kms and c for 10+ kms .	Forests	Area under Non-agricultural Uses	Barren and Un-cultivable land	Permanent Pastures and Other Grazing Lands	Land Under Miscellaneous Tree Crops etc.	Culturable Waste Land
1	2	98	99	100	101	102	103	104	105	106	107	108	109

Location CodeNo:-308

Name of District:-Dhemaji

Location CodeNo:-0090

Name of CD Block:-Bordoloni

1109	No.2 Tarajan Chapari	Yes	No	No	No			8.8	40	0	0	12	101
1110	Na-Nai Taring N.C	Yes	No	No	No			31.5	60	20	0	20	150
1111	Parghat Sumari N.C	No	No	No	No			0	170.2	0	0	213	300.4
1112	Dirpaisantipur Gaon	Yes	No	No	No			53.9	70	0	0	30	30
1113	Kailashpur	No	No	No	No			15	30	0	25	0	82
1114	Madanpur	No	No	No	No			40	24	11	0	0	68
1115	Pishala	Yes	No	No	No			34.8	30	12	0	15	109
1116	Chengeli Suti	No	No	No	No			0	11	25	10	10	82
1117	Parbotipur	Yes	No	No	No			20	20	18	0	25	30
1118	Bengalijan	Yes	No	No	No			0	5	20	12	12	98
1119	Chengeli Suti No.2	No	No	No	No			0	15	8	20	20	89
1120	Mingmang Badati	No	No	No	No			36	20	0	0	0	92.8
1121	Jengrai Gaon	Yes	No	No	No			15.2	0	12	16	26.1	18.2
1122	Jengrai Satgharia	No	No	No	No	DHEMAJI	c	28	10.5	0	0	0	110
1123	Paharpur No.2	No	No	No	No	DHEMAJI	c	56	10	0	0	0	66
1124	Bogipung	No	No	No	No	DHEMAJI	c	10	10	10	0	0	76
1125	Paharpur	No	No	No	No	DHEMAJI	c	45	0	0	0	0	85
1126	Kangkupur	No	No	No	No	DHEMAJI	c	16	16	0	0	0	100
1127	Sayengia	No	No	No	No			36	30	0	0	0	77.5
1128	Dhunaguri Nepali	No	No	No	No			6	20	0	0	0	70
1129	Kechakuthari	No	No	No	No			40	45	0	0	35	80.8
1130	Panbari	No	No	No	No			30	0	25	0	0	20
1131	Tekjuri No.1	No	No	No	No			40	0	30	30	0	25
1132	Borbhuyan	No	No	No	No			40	0	30	30	0	30
1133	Joyrampur	No	No	No	No			0	30	10	7	30	20
1134	Lutukijan	No	No	No	No			40	20	0	0	20	10
1135	Tekjuri No.2							25	20	0	0	30	0
1136	Sankarpur	No	No	No	No			35	0	25	0	0	25
1137	Dhunaguri Ahom	No	No	No	No			0	27.3	0	0	28	28
1138	Dirpoi Adigaon							175	18	0	0	10	22

Land Use					Land Use					Name of three most important commodities manufactured			Name of Village	Serial Number
Area under different types of land use (in hectares rounded up to one decimal place)					Area irrigated by source (in hectare).					First	Second	Third		
Fallow lands other than current fallows	Current Fallows	Net Area Sown	Total Irrigated Land Area	Total Un-irrigated Land Area	Canals (C)	Wells/Tube-wells(W/TW)	Tanks/Lakes(T/L)	Water Falls(WF)	Others(O)					
110	111	112	113	114	115	116	117	118	119	120	121	122	2	1

Location CodeNo:-308

Location CodeNo:-0090

0	0	0	0	0	0	0	0	0	0				No.2 Tarajan Chapari	1109
150	0	0	0	0	0	0	0	0	0				Na-Nai Taring N.C	1110
0	0	0	0	0	0	0	0	0	0				Parghat Sumari N.C	1111
30	0	183.9	0	183.9	0	0	0	0	0				Dirpaisantipur Gaon	1112
0	0	0	0	0	0	0	0	0	0				Kailashpur	1113
68	0	143	0	143	0	0	0	0	0				Madanpur	1114
0	0	0	0	0	0	0	0	0	0				Pishala	1115
0	0	128	0	128	0	0	0	0	0				Chengeli Suti	1116
0	0	0	0	0	0	0	0	0	0				Parbotipur	1117
0	0	135	0	135	0	0	0	0	0				Bengalijan	1118
0	0	132	0	132	0	0	0	0	0				Chengeli Suti No.2	1119
0	0	0	0	0	0	0	0	0	0				Mingmang Badati	1120
26.2	21.1	0	0	0	0	0	0	0	0				Jengrai Gaon	1121
0	0	148	0	148	0	0	0	0	0				Jengrai Satgharia	1122
0	0	126	0	126	0	0	0	0	0				Paharpur No.2	1123
0	0	96	0	96	0	0	0	0	0				Bogipur	1124
85	0	130	0	130	0	0	0	0	0				Paharpur	1125
0	0	136	0	136	0	0	0	0	0				Kangkupur	1126
0	0	0	0	0	0	0	0	0	0				Sayengia	1127
0	0	0	0	0	0	0	0	0	0				Dhunaguri Nepali	1128
0	0	0	0	0	0	0	0	0	0				Kechakuthari	1129
0	0	0	0	0	0	0	0	0	0				Panbari	1130
0	0	0	0	0	0	0	0	0	0				Tekjuri No.1	1131
30	0	0	0	0	0	0	0	0	0				Borbhuyan	1132
50	10	0	0	0	0	0	0	0	0				Joyrampur	1133
10	0	0	0	0	0	0	0	0	0				Lutukijan	1134
0	0	0	0	0	0	0	0	0	0				Tekjuri No.2	1135
0	0	0	0	0	0	0	0	0	0				Sankarpur	1136
11	12	0	0	0	0	0	0	0	0				Dhunaguri Ahom	1137
22	0	0	0	0	0	0	0	0	0				Dirpoi Adigaon	1138

Sr.No.	Name of village	Location code no.	Total area of the village (in hectares rounded up to one decimal place)	Total population (2011 census)	Number of households (2011 census)	Number of educational amenities available. (If not available in village , the distance range code viz; a for < 5 Kms, b for 5-10 kms, c for 10+ kms of nearest place where facility is available)									
						Pre-Primary school (PP)	Primary school (P)	Middle school (M)	Secondary School (S)	Senior Secondary school (SS)	Degree college of arts science & commerce (ASC)	Engineering college(EC)	Medical college (MC)	Management institute (MI)	
1	2	3	4	5	6	7	8	9	10	11	12	13	14	15	
1139	Champak Suju	289704	332	0	0										
1140	Sagum	289705	149	135	23	c	1	a	a	c	c	c	c	c	
1141	Mingmung	289706	156.5	151	21	c	1	2	a	a	c	c	c	c	
1142	Himeadi	289707	98	0	0										
1143	Germe Adi	289708	106	0	0										
1144	Rete Adi Gaon	289709	195	0	0										
1145	Tarajan Adi Gaon	289710	135.8	0	0										
1146	Chilani Adi Gaon	289711	253.5	0	0										
1147	Dirpai NLR Grant	289712	247.9	414	80	a	1	a	c	c	c	c	c	c	
1148	Dirpai Bangali	289713	183.2	653	151	a	1	a	c	c	c	c	c	c	
1149	No.5.Dirpai Chapari	289714	109.1	664	130	b	1	1	1	c	c	c	c	c	
1150	No.4.Dirpai Chapari	289715	103.2	324	58	a	1	1	a	c	c	c	c	c	
1151	No.3 Dirpai Chapari	289716	122.9	420	83	1	1	a	a	c	c	c	c	c	
1152	No.1.Tarajan Chapari	289717	220.7	151	33	a	1	a	a	a	c	c	c	c	
1153	Tarajan N.C	289718	268	72	15	1	1	a	b	b	b	c	c	c	
1154	Tarajan Gaon	289719	132.9	868	181	1	1	1	a	a	c	c	c	c	
1155	No.1.Dirpai Chapari	289720	45	55	9	a	a	a	a	b	b	c	c	c	
1156	No.2.Dirpai Chapari	289721	224.5	651	142	a	1	a	a	b	b	c	c	c	
1157	Ukhamati Nepali	289722	389.2	2138	443	1	2	2	1	a	a	c	c	c	
1158	No.1 Sunapur Mazi	289723	211.5	1761	355	a	1	2	a	b	b	c	c	c	
1159	No.2 Sunapur Mazi	289724	290.4	1375	275	b	1	2	b	b	b	c	c	c	
1160	No.3 Sunapur Mazi	289725	199	1226	246	b	1	2	b	b	b	c	c	c	
1161	No.4 Sunapur Mazi	289726	545.7	369	63	a	1	1	a	b	b	c	c	c	
1162	Mainapara Chetia	289727	141.9	3318	790	2	3	2	1	a	a	c	c	c	
1163	Kayam Gaon	289728	123.6	411	75	1	1	a	a	a	a	c	c	c	
1164	Kachutali Baligaon	289729	215.3	721	141	b	1	1	b	b	b	c	c	c	
1165	Garpara Gaon	289730	299.1	1159	228	a	2	2	a	a	a	c	c	c	
1166	Garpara Pathar	289731	132	168	33	a	1	a	a	a	a	c	c	c	
1167	Mingmanggarpara	289732	218.3	282	62	b	1	1		b	b	c	c	c	
1168	Uriamguri	289733	250.6	1429	261	1	3	2	1	c	1	c	c	c	
1169	Monipurikachari	289734	300.9	844	164	b	1	a	a	b	a	c	c	c	
1170	Kayam Borpathar	289735	167.9	535	84	1	1	1	a	c	c	c	c	c	

able within the for 5-10 Kms and c is given).					Number of Medical Amenities available. (If not available within the village , the distance range code viz; a for < 5 Kms, b for 5-10 Kms and c for 10+ kms of nearest place where facility is available is given).										Name of village	Sr.No.	
16	17	18	19	20	21	22	23	24	25	26	27	28	29	30	31	2	1
Polytechnic (Pt)	Vocational training school /ITI	Non-formal training centre (NFTC)	Special school for disabled (SSD)	Others (specify)	Community health centre (CHC)	Primary health centre (PHC)	Primary health sub centre (PHS)	Maternity and child welfare centre (MCW)	T.B. clinic (TBC)	Hospital-allopathic (HA)	Hospital-alternative medicine (HO)	Dispensary (D)	Veterinary hospital (VH)	Mobile health clinic (MHC)	Family welfare centre (FWC)		
																Champak Suju	1139
c	c		c		b		l		c	c	c	c	c			Sagum	1140
c	c		c		c	c	b	b	c	c	c	c	c	c	b	Mingmung	1141
																Himeadi	1142
																Germe Adi	1143
																Rete Adi Gaon	1144
																Tarajan Adi Gaon	1145
																Chilani Adi Gaon	1146
c	c	c	c		c	c	c	c	c	c	c	c	c	c	c	Dirpai NLR Grant	1147
c	c	c	c		c	c	a	c	c	c	c	c	c	c	c	Dirpai Bangali	1148
c	c	c	c		c	c	b	c	c	c	c	c	c	c	c	No.5.Dirpai Chapari	1149
c	c	c	c		c	c	b	c	c	c	c	c	c	c	c	No.4.Dirpai Chapari	1150
c	c	c	c		c	c	a	c	c	c	c	c	c	c	c	No.3 Dirpai Chapari	1151
c	c	c	c		c	c	a	c	c	c	c	c	c	c	c	No.1.Tarajan Chapari	1152
c	c	c	c		b	b	l	b	b	b	b	b	b	b	b	Tarajan N.C	1153
c	c	c	c		c	c	a	c	c	c	c	c	c	c	c	Tarajan Gaon	1154
	c	c			b	b	b	b	b	b	b	b	b	b	b	No.1.Dirpai Chapari	1155
c	c	c	c		b	b	b	b	b	b	b	b	b	c	c	No.2.Dirpai Chapari	1156
c	c	c	c		a	a	a	a	a	a	a	a	a	c	a	Ukhamati Nepali	1157
c	c	c	c		b	b	a	b	b	b	b	b	b	c	b	No.1 Sunapur Mazi	1158
c	c	c	c		b	b	b	b	b	b	b	b	b	c	b	No.2 Sunapur Mazi	1159
c	c	c	c		b	b	b	b	b	b	b	b	b	c	b	No.3 Sunapur Mazi	1160
c	c	c	c		b	b	b	b	b	b	b	b	b	c	b	No.4 Sunapur Mazi	1161
c	c	c	c		a	a	a	a	a	a	a	a	a	a	a	Mainapara Chetia	1162
c	c	c	c		a	a	a	a	a	a	a	a	a	c	a	Kayam Gaon	1163
c	c	c	c		b	b	b	b	b	b	b	b	b	b	b	Kachutali Baligaon	1164
c	c	c	c		a	a	a	a	a	a	a	a	a	c	a	Garpara Gaon	1165
c	c	c	c		a	a	a	a	a	a	a	a	a	a	a	Garpara Pathar	1166
c	c	c	c		b	b	b	b	b	b	b	b	b	b	b	Mingmanggarpara	1167
c	c	c	c		c	c	a	c	c	c	c	c	c	c	a	Uriamguri	1168
c	c	c	c		c	b	a	b	b	c	c	c	b	c	a	Monipurikachari	1169
c	c	c	c		c	c	a	a	c	c	c	c	c	c	a	Kayam Borpathar	1170

Sr.No.	Name of village	Number of Non-Government Medical Amenities available.							Availability of drinking water - Yes / No							Availability of toilet & others Yes / No				
		Charitable non Govt. hospital/Nursing home.	Medical practitioner with MBBS Degree	Medical practitioner with other degree	Medical practitioner with no degree	Traditional practitioner and faith healer .	Medicine Shop	Others	Tap water (Treated/Untreated)	Well water (Covered / Uncovered well)	Hand Pump	Tube wells / Bore well	Spring	River / Canal	Tank / Pond / Lake	Others	Community toilet including bath.	Community toilet excluding bath.	Rural sanitary mart or sanitary hardware outlet available near the village.	Community bio- gas or recycle of waste for productive use.
1	2	32	33	34	35	36	37	38	39	40	41	42	43	44	45	46	47	48	49	50

1139	Champak Suju																			
1140	Sagum	0	0	0	0	0	0	0	No	No	Yes	No	No	No	No	No	No	No	No	No
1141	Mingmung	0	0	0	0	0	0	0	No	No	Yes	No	No	No	No	No	No	No	No	No
1142	Himeadi																			
1143	Germe Adi																			
1144	Rete Adi Gaon																			
1145	Tarajan Adi Gaon																			
1146	Chilani Adi Gaon																			
1147	Dirpai NLR Grant	0	0	0	0	0	0	0	Yes	Yes	Yes	No	No	Yes	Yes	Yes	No	No	No	No
1148	Dirpai Bangali	0	0	0	0	0	0	0	Yes	Yes	Yes	No	No	Yes	Yes	Yes	No	No	No	No
1149	No.5.Dirpai Chapari	0	0	0	0	0	0	0	Yes	Yes	No	Yes	No	No	Yes	Yes	No	No	No	No
1150	No.4.Dirpai Chapari	0	0	0	0	0	0	0	No	Yes	Yes	No	No	No	Yes	Yes	No	No	No	No
1151	No.3 Dirpai Chapari	0	0	0	0	0	0	0	No	Yes	Yes	No	No	No	Yes	Yes	No	No	No	No
1152	No.1.Tarajan Chapari	0	0	0	0	0	0	0	No	Yes	Yes	No	No	Yes	Yes	Yes	No	No	No	No
1153	Tarajan N.C	0	0	0	0	0	0	0	No	No	Yes	No	No	Yes	Yes	Yes	No	No	No	No
1154	Tarajan Gaon	0	0	0	0	0	0	0	No	Yes	Yes	No	No	Yes	Yes	Yes	No	No	No	No
1155	No.1.Dirpai Chapari	0	0	0	0	0	0	0	No	No	Yes	Yes	No	Yes	No	No	No	No	No	No
1156	No.2.Dirpai Chapari	0	0	0	0	0	0	0	Yes	Yes	No	Yes	No	No	Yes	Yes	No	No	No	No
1157	Ukhamati Nepali	0	0	0	0	0	1	0	Yes	Yes	Yes	No	No	No	Yes	Yes	No	No	No	No
1158	No.1 Sunapur Mazi	0	0	0	0	0	1	0	Yes	Yes	Yes	No	No	No	Yes	Yes	No	No	No	No
1159	No.2 Sunapur Mazi	0	0	0	0	0	1	0	Yes	Yes	Yes	No	No	Yes	Yes	Yes	No	No	No	No
1160	No.3 Sunapur Mazi	0	0	0	0	0	1	0	No	No	Yes	No	No	No	Yes	Yes	No	No	No	No
1161	No.4 Sunapur Mazi	0	0	0	0	0	0	0	No	No	Yes	No	No	No	Yes	Yes	No	No	No	No
1162	Mainapara Chetia	1	2	2	3	3	1	1	Yes	Yes	Yes	No	No	No	Yes	Yes	No	No	No	No
1163	Kayam Gaon	0	0	0	0	0	0	0	Yes	Yes	Yes	No	No	No	Yes	Yes	No	No	No	No
1164	Kachutali Baligaon	0	0	0	0	0	0	0	No	No	Yes	No	No	No	Yes	Yes	No	No	No	No
1165	Garpara Gaon	0	0	0	0	0	1	0	No	Yes	Yes	No	No	Yes	Yes	Yes	No	No	No	No
1166	Garpara Pathar	0	0	0	0	0	0	0	Yes	No	Yes	No	No	No	Yes	Yes	No	No	No	No
1167	Mingmanggarpara	0	0	0	0	0	0	0	No	Yes	No	Yes	No	No	Yes	Yes	No	No	No	No
1168	Uriamguri	0	0	0	0	0	1	0	Yes	Yes	Yes	No	No	No	No	No	No	No	No	No
1169	Monipurikachari	0	0	0	0	0	0	0	Yes	Yes	Yes	No	No	No	Yes	No	No	No	No	No
1170	Kayam Borpathar	0	0	0	0	0	0	0	No	No	Yes	Yes	No	No	No	No	No	No	No	No

Communication and transport facilities (If amenities available code -Yes is given except for Village Pin Code ,If not available within the village , the distance range code viz; a for < 5 Kms, b for 5-10 Kms and c for 10+ kms of nearest place where facility is available is given).																	Name of village	Sr.No.
Post office(PO)	Sub post office (SPO)	Post & Telegraph office (P&TO)	Village Pin Code	Telephones (Land lines)	Public call office (PCO)	Mobile phone coverage	Internet cafes/ Common service centre (CSC)	Private courier facility	Bus service (Public & Private)	Railway stations	Auto/Modified Autos	Taxis and Vans	Tractors	Cycle-pulled rickshaws(Manual & Machine driven)	Carts driven by animals	Sea /River ferry service		
51	52	53	54	55	56	57	58	59	60	61	62	63	64	65	66	67	2	
																		Champak Suju 1139
c	a	c		c	b	b	c	c	c	c	b	a	c	b	a	c	Sagum 1140	
c	c	c	787053	c	c	Yes	c	c	Yes	c	c	Yes	c		Yes	c	Mingmung 1141	
																	Himeadi 1142	
																	Germe Adi 1143	
																	Rete Adi Gaon 1144	
																	Tarajan Adi Gaon 1145	
																	Chilani Adi Gaon 1146	
c	b	c		c	a	Yes	c	c	Yes	c	Yes	Yes	c	Yes	c	c	Dirpai NLR Grant 1147	
c	a	c		a	a	Yes	c	c	Yes	c	Yes	Yes	c	Yes	c	c	Dirpai Bangali 1148	
c	a	c		c	a	b	c	a	Yes	c	a	a	c	Yes	b	c	No.5.Dirpai Chapari 1149	
c	a	c		c	a	Yes	c	a	Yes	c	b	Yes	c	Yes	a	c	No.4.Dirpai Chapari 1150	
c	b	c		b	a	Yes	c	b	Yes	c	Yes	Yes	c	Yes	b	c	No.3 Dirpai Chapari 1151	
c	b	c		c	a	b	c	a	Yes	c	b	Yes	c	Yes	a	c	No.1.Tarajan Chapari 1152	
b		b		b	b	b	b	b	Yes	b	b	b	b	Yes	a	c	Tarajan N.C 1153	
c	b	c		c	b	Yes	c	b	Yes	c	Yes	Yes	b	Yes	a	c	Tarajan Gaon 1154	
b	b	b		b	b	b	b	b	Yes	b	b	b	b	Yes	a	c	No.1.Dirpai Chapari 1155	
b	b	b		b	a	Yes	b	a	Yes	a	b	a	a	b	a	c	No.2.Dirpai Chapari 1156	
a	a	a		Yes	a	Yes	a	b	Yes	a	Yes	Yes	a	Yes	b	c	Ukhamati Nepali 1157	
b	b	b		b	a	Yes	a	a	Yes	b	Yes	a	b	Yes	b	c	No.1 Sunapur Mazi 1158	
b	b	b		b	b	Yes	b	b	Yes	b	b	b	b	Yes	a	c	No.2 Sunapur Mazi 1159	
b	b	b		b	b	b	b	b	Yes	b	b	b	b	Yes	a	c	No.3 Sunapur Mazi 1160	
b	b	b		b	a	Yes	b	a	Yes	b	b	a	a	Yes	a	c	No.4 Sunapur Mazi 1161	
	Yes	Yes		Yes	Yes	Yes	Yes	b	Yes	Yes	Yes	Yes	b	Yes	a	c	Mainapara Chetia 1162	
a	a	a		Yes	a	Yes	b	b	Yes	Yes	Yes	Yes	b	Yes	b	c	Kayam Gaon 1163	
b	a	b		b	b	b	b	b	Yes	b	Yes	Yes	b	Yes	b	c	Kachutali Baligaon 1164	
a	a	a		Yes	a	Yes	a	b	Yes	a	Yes	Yes	b	Yes	Yes	c	Garpara Gaon 1165	
a	a	a		a	a	Yes	a	a	Yes	a	b	Yes	a	Yes	a	c	Garpara Pathar 1166	
b	a	b	787035	Yes	a	Yes	b	a	Yes	a	b	Yes	b	Yes	a	c	Mingmanggarpara 1167	
b	b	c		c	a	Yes	c	c	Yes	c	Yes	Yes	b		Yes	c	Uriamguri 1168	
a	a	b	787056	b	a	b	b	b	Yes	b	b	Yes	b	c	a	c	Monipurikachari 1169	
c	c	c		c	c	b	c	c	Yes	c	c	Yes	b		Yes	c	Kayam Borpathar 1170	

Sr.No.	Name of village	Village connected to highways,village roads, banks & credit societies (If amenities available code -Yes is given, If not available within the village , the distance range code viz; a for < 5 Kms, b for 5-10 Kms and c for 10+ kms of nearest place where facility is available is given).												Availability of miscellaneous facilities (If available the distance range code viz; a for < 5 kms, b for 5-10 kms and c for 10+ kms of nearest place where facility is available is given).			
		Connected to national highway(NH)	Connected to state highway(SH)	Connected to major district road (MDR)	Connected to others district road	Pucca roads	Kutchcha roads	Water bounded macadam(WBM) roads	Navigable waterway (river/canal)(NW)	Footpaths (FP)	Commercial & Co-operative Banks	ATM	Agricultural Credit Societies	Self-Help Group (SHG)	Public distribution system (PDS) shop	Mandis / Regular market	Weekly Haat
1	2	68	69	70	71	72	73	74	75	76	77	78	79	80	81	82	83
1139	Champak Suju																
1140	Sagum	c	c	b	Yes	a	a	a	Yes	Yes	c	b	c	Yes	a	b	a
1141	Mingmung	c	c	Yes	Yes	a	a	c	c	Yes	c	c	c	Yes	a	b	a
1142	Himeadi																
1143	Germe Adi																
1144	Rete Adi Gaon																
1145	Tarajan Adi Gaon																
1146	Chilani Adi Gaon																
1147	Dirpai NLR Grant	c	Yes	Yes	Yes	b	Yes	c	c	Yes	c	b	c	Yes	Yes	b	b
1148	Dirpai Bangali	c	Yes	Yes	Yes	b	Yes	c	c	Yes	c	b	c	Yes	a	b	a
1149	No.5.Dirpai Chapari	c	a	Yes	Yes	b	Yes	c	c	Yes	c	b	c	Yes	Yes	b	Yes
1150	No.4.Dirpai Chapari	c	c	Yes	Yes	b	Yes	c	c	Yes	c	b	c	Yes	Yes	c	Yes
1151	No.3 Dirpai Chapari	c	Yes	Yes	Yes	b	Yes	c	c	Yes	c	b	c	Yes	Yes	a	Yes
1152	No.1.Tarajan Chapari	c	Yes	Yes	Yes	b	Yes	c	c	Yes	c	b	c	Yes	Yes	c	Yes
1153	Tarajan N.C	b	Yes	Yes	Yes	b	Yes	c	c	Yes	c	b	c	Yes	a	b	a
1154	Tarajan Gaon	c	Yes	Yes	Yes	b	Yes	c	c	Yes	b	b	c	Yes	Yes	b	Yes
1155	No.1.Dirpai Chapari	b	Yes	Yes	Yes	b	Yes	c	c	Yes	c	b	c	Yes	a	c	b
1156	No.2.Dirpai Chapari	b	a	Yes	Yes	b	Yes	c	c	Yes	b	b	c	Yes	a	b	a
1157	Ukhamati Nepali	a	Yes	Yes	Yes	Yes	Yes	Yes	c	Yes	b	c	c	Yes	a	b	a
1158	No.1 Sunapur Mazi	b	a	Yes	Yes	Yes	Yes	Yes	c	Yes	b	b	c	Yes	Yes	b	Yes
1159	No.2 Sunapur Mazi	b	a	Yes	Yes	b	Yes	Yes	c	Yes	b	c	c	Yes	Yes	b	Yes
1160	No.3 Sunapur Mazi	b	b	Yes	Yes	b	Yes	Yes	c	Yes	b	c	c	Yes	a	b	a
1161	No.4 Sunapur Mazi	b	a	Yes	Yes	b	Yes	c	c	Yes	b	c	c	Yes	Yes	b	Yes
1162	Mainapara Chetia	Yes	Yes	Yes	Yes	Yes	Yes	Yes	c	Yes	Yes	c	Yes	Yes	Yes	Yes	Yes
1163	Kayam Gaon	a	Yes	Yes	Yes	b	Yes	c	c	Yes	b	c	c	Yes	Yes	b	Yes
1164	Kachutali Baligaon	b	b	Yes	Yes	b	Yes	c	c	Yes	b	c	c	Yes	Yes	b	Yes
1165	Garpara Gaon	Yes	Yes	Yes	Yes	b	Yes	Yes	c	Yes	b	c	c	Yes	a	b	a
1166	Garpara Pathar	a	a	Yes	Yes	a	Yes	c	c	Yes	b	c	c	Yes	Yes	b	b
1167	Mingmanggarpara	a	Yes	Yes	Yes	b	Yes	c	c	Yes	a	c	c	Yes	a	a	a
1168	Uriamguri	c	Yes	Yes	Yes	c	Yes	Yes	c	Yes	a	b	c	Yes	a	a	a
1169	Monipurikachari	b	a	Yes	Yes	b	Yes	c	c	Yes	a	b	c	Yes	Yes	Yes	Yes
1170	Kayam Borpathar	c	c	Yes	Yes	b	Yes	c	c	Yes	b	c	c	Yes	Yes	a	Yes

ous facilities (If amenities available code -Yes is given, If not available within the village , z; a for < 5 Kms, b for 5-10 Kms and c for 10+ kms of nearest place where facility is

Agricultural marketing society	Integrated Child Development Scheme (Nutritional Centres)	Anganwadi Centre (Nutritional Centres)	Others (Nutritional Centres)	ASHA (Accredited Social Health Activist)	Community centre with/without TV	Sports Field,	Sports Club / Recreation Centre	Cinema / Video Hall	Public Library	Public Reading Room	Newspaper Supply	Assembly Polling station	Birth & Death Registration Office	Name of village	Sr.No.
84	85	86	87	88	89	90	91	92	93	94	95	96	97	2	1
														Champak Suju	1139
b	c	b	Yes	a	c	b	b	c	c	c	Yes	Yes	Yes	Sagum	1140
c	c	Yes	c	a	c	b	c	c	c	c	a	Yes	c	Mingmung	1141
														Himeadi	1142
														Germe Adi	1143
														Rete Adi Gaon	1144
														Tarajan Adi Gaon	1145
														Chilani Adi Gaon	1146
c	c	b	Yes	a	c	b	b	b	c	c	Yes	c	c	Dirpai NLR Grant	1147
b	c	Yes	Yes	Yes	c	b	b	b	c	c	Yes	Yes	c	Dirpai Bangali	1148
b	c	Yes	Yes	Yes	c	b	b	a	c	c	Yes	Yes	c	No.5.Dirpai Chapari	1149
b	c	Yes	Yes	a	c	b	b	b	c	c	Yes	Yes	c	No.4.Dirpai Chapari	1150
a	c	Yes	Yes	a	c	a	a	a	c	c	Yes	c	c	No.3 Dirpai Chapari	1151
a	c	Yes	c	a	c	a	a	a	c	c	Yes	Yes	c	No.1.Tarajan Chapari	1152
b	c	Yes	Yes	a	b	a	a	a	c	c	Yes	Yes	b	Tarajan N.C	1153
Yes	c	Yes	b	Yes	c	Yes	Yes	c	c	b	Yes	Yes	c	Tarajan Gaon	1154
b	b	b	b	a	b	b	b	b	b	b	Yes	c	b	No.1.Dirpai Chapari	1155
Yes	b	Yes	c	Yes	a	a	a	a	b	b	Yes	Yes	b	No.2.Dirpai Chapari	1156
Yes	c	Yes	c	Yes	c	Yes	Yes	Yes	c	c	Yes	Yes	a	Ukhamati Nepali	1157
Yes	c	Yes	b	Yes	Yes	Yes	a	a	c	c	Yes	Yes	b	No.1 Sunapur Mazi	1158
Yes	c	Yes	Yes	Yes	c	Yes	a	a	c	c	Yes	Yes	b	No.2 Sunapur Mazi	1159
Yes	c	Yes	Yes	Yes	c	Yes	b	b	c	c	Yes	Yes	b	No.3 Sunapur Mazi	1160
b	c	Yes	b	a	b	a	a	a	c	c	Yes	Yes	b	No.4 Sunapur Mazi	1161
Yes	c	Yes	Yes	Yes	Yes	Yes	Yes	Yes	Yes	Yes	Yes	Yes	Yes	Mainapara Chetia	1162
b	c	Yes	Yes	a	c	a	a	a	c	c	Yes	c	a	Kayam Gaon	1163
b	c	Yes	Yes	Yes	c	b	b	b	c	c	Yes	Yes	b	Kachutali Baligaon	1164
a	c	Yes	b	Yes	c	Yes	b	a	c	c	Yes	Yes	a	Garpara Gaon	1165
a	c	Yes	b	a	c	a	a	a	c	c	Yes	c	a	Garpara Pathar	1166
b	c	Yes	a	a	c	a	a	a	c	c	Yes	c	b	Mingmanggarpara	1167
a	Yes	Yes	a	Yes	c	Yes	a	a	c	c	c	Yes	c	Uriamguri	1168
a	a	Yes	a	Yes	c	Yes	c	b	c	c	Yes	Yes	b	Monipurikachari	1169
b	Yes	Yes	a	Yes	c	a	c	c	c	c	c	c	c	Kayam Borpathar	1170

Sr.No.	Name of village	Availability of electricity (Yes/No)				Land Use								
						Nearest Town		Area under different types of land use (in hectares rounded up to one decimal place)						
		Power Supply for Domestic Use (ED)	Power Supply for Agricultural Use (EAG)	Power Supply for Commercial Use (EC)	Power Supply for All Uses (EA)	Name	Distance range code i.e. a for < 5 Kms, b for 5-10 Kms and c for 10+ kms .	Forests	Area under Non-agricultural Uses	Barren and Un-cultivable land	Permanent Pastures and Other Grazing Lands	Land Under Miscellaneous Tree Crops etc.	Culturable Waste Land	
1	2	98	99	100	101	102	103	104	105	106	107	108	109	
1139	Champak Suju							44	12	7	7	0	64	
1140	Sagum	No	No	No	No			25	7	20	19	0	78	
1141	Mingmung	Yes	No	No	No	DHEMAJI	c	20	10	0	0	0	126.5	
1142	Himeadi							40	29	4	0	0	25	
1143	Germe Adi							40	12	0	0	12	42	
1144	Rete Adi Gaon							39	15	0	0	12	21	
1145	Tarajan Adi Gaon							65	11.2	7.3	17	7	12.1	
1146	Chilani Adi Gaon							56	10.2	5	5.3	5	16	
1147	Dirpai NLR Grant	Yes	No	No	No	DHEMAJI	c	0	40.9	0	0	0	180	
1148	Dirpai Bangali	Yes	No	No	No	DHEMAJI	c	0	45	12	0	27.2	99	
1149	No.5.Dirpai Chapari	No	No	No	No	DHEMAJI	c	9	30	0	0	22	48.1	
1150	No.4.Dirpai Chapari	Yes	No	No	No	DHEMAJI	c	8.2	38	0	0	7	50	
1151	No.3 Dirpai Chapari	Yes	No	No	No	DHEMAJI	c	0	28.9	9	0	5	80	
1152	No.1.Tarajan Chapari	No	No	No	No	DHEMAJI	c	0	30.3	0	12	12	62	
1153	Tarajan N.C	No	No	No	No	DHEMAJI	c	105	35	0	0	30	98	
1154	Tarajan Gaon	Yes	No	No	No	DHEMAJI	c	12	50.9	0	0	30	40	
1155	No.1.Dirpai Chapari	No	No	No	No	DHEMAJI	c	4	6	0	5	0	30	
1156	No.2.Dirpai Chapari	Yes	No	No	No	DHEMAJI	c	25.5	50	0	0	25	124	
1157	Ukhamati Nepali	Yes	No	No	No	DHEMAJI	c	15	80.2	0	0	20	274	
1158	No.1 Sunapur Mazi	Yes	No	No	No	DHEMAJI	c	30	40	0	0	20	121.5	
1159	No.2 Sunapur Mazi	Yes	No	No	No	DHEMAJI	c	30.2	35	20	0	15	55	
1160	No.3 Sunapur Mazi	No	No	No	No	DHEMAJI	c	15	40	10	0	40	94	
1161	No.4 Sunapur Mazi	Yes	No	No	No	DHEMAJI	c	12.8	50.5	20	0	25.5	164	
1162	Mainapara Chetia	Yes	No	Yes	Yes	DHEMAJI	c	0	65	0	0	5	50.9	
1163	Kayam Gaon	Yes	No	Yes	No	DHEMAJI	c	0	22.6	0	0	0	20	
1164	Kachutali Baligaon	No	No	No	No	DHEMAJI	c	30	58	0	0	30	97.3	
1165	Garpara Gaon	Yes	No	Yes	No	DHEMAJI	c	12	60	0	0	30	184	
1166	Garpara Pathar	Yes	No	No	No	DHEMAJI	c	30	0	0	0	14	88	
1167	Mingmanggarpara	Yes	No	No	No	DHEMAJI	c	12.3	50	12	0	28	116	
1168	Uriamguri	Yes	No	Yes	No	DHEMAJI	c	0	49.5	0	0	0	201.1	
1169	Monipurikachari	No	No	No	No	DHEMAJI	c	0	54.6	0	0	0	246.3	
1170	Kayam Borpathar	No	No	No	No	DHEMAJI	c	0	70.9	0	0	20	77	

Land Use					Land Use					Name of three most important commodities manufactured			Name of Village	Serial Number
Area under different types of land use (in hectares rounded up to one decimal place)					Area irrigated by source (in hectare).					First	Second	Third		
Fallow lands other than current fallows	Current Fallows	Net Area Sown	Total Irrigated Land Area	Total Un-irrigated Land Area	Canals (C)	Wells/Tube-wells(W/TW)	Tanks/Lakes(T/L)	Water Falls(WF)	Others(O)					
110	111	112	113	114	115	116	117	118	119	120	121	122	2	1
64	0	134	0	134	0	0	0	0	0				Champak Suju	1139
0	0	0	0	0	0	0	0	0	0				Sagum	1140
0	0	0	0	0	0	0	0	0	0				Mingmung	1141
0	0	0	0	0	0	0	0	0	0				Himeadi	1142
0	0	0	0	0	0	0	0	0	0				Germe Adi	1143
21	0	87	0	87	0	0	0	0	0				Rete Adi Gaon	1144
4.1	12.1	0	0	0	0	0	0	0	0				Tarajan Adi Gaon	1145
17	12.1	126.8	0	126.8	0	0	0	0	0				Chilani Adi Gaon	1146
27	0	0	0	0	0	0	0	0	0				Dirpai NLR Grant	1147
0	0	0	0	0	0	0	0	0	0				Dirpai Bangali	1148
0	0	0	0	0	0	0	0	0	0				No.5.Dirpai Chapari	1149
0	0	0	0	0	0	0	0	0	0				No.4.Dirpai Chapari	1150
0	0	0	0	0	0	0	0	0	0				No.3 Dirpai Chapari	1151
0	0	104.3	0	104.3	0	0	0	0	0				No.1.Tarajan Chapari	1152
0	0	0	0	0	0	0	0	0	0				Tarajan N.C	1153
0	0	0	0	0	0	0	0	0	0				Tarajan Gaon	1154
0	0	0	0	0	0	0	0	0	0				No.1.Dirpai Chapari	1155
0	0	0	0	0	0	0	0	0	0				No.2.Dirpai Chapari	1156
0	0	0	0	0	0	0	0	0	0				Ukhamati Nepali	1157
0	0	0	0	0	0	0	0	0	0				No.1 Sunapur Mazi	1158
0	0	135.2	0	135.2	0	0	0	0	0				No.2 Sunapur Mazi	1159
0	0	0	0	0	0	0	0	0	0				No.3 Sunapur Mazi	1160
0	0	272.8	0	272.8	0	0	0	0	0				No.4 Sunapur Mazi	1161
21	0	0	0	0	0	0	0	0	0				Mainapara Chetia	1162
81	0	0	0	0	0	0	0	0	0				Kayam Gaon	1163
0	0	0	0	0	0	0	0	0	0				Kachutali Baligaon	1164
13.1	0	0	0	0	0	0	0	0	0				Garpara Gaon	1165
0	0	0	0	0	0	0	0	0	0				Garpara Pathar	1166
0	0	0	0	0	0	0	0	0	0				Mingmanggarpara	1167
0	0	0	0	0	0	0	0	0	0				Uriamguri	1168
0	0	0	0	0	0	0	0	0	0				Monipurikachari	1169
0	0	0	0	0	0	0	0	0	0				Kayam Borpathar	1170

Sr.No.	Name of village	Location code no.	Total area of the village (in hectares rounded up to one decimal place)	Total population (2011 census)	Number of households (2011 census)	Number of educational amenities available. (If not available in the village, the distance range code viz; a for < 5 Kms, b for 5-10 kms, c for 10+ kms of nearest place where facility is available)									
						Pre-Primary school (PP)	Primary school (P)	Middle school (M)	Secondary School (S)	Senior Secondary school (SS)	Degree college of arts science & commerce (ASC)	Engineering college(EC)	Medical college (MC)	Management institute (MI)	
1	2	3	4	5	6	7	8	9	10	11	12	13	14	15	
1171	Kathalguri 1/2 (Miri)	289736	318.6	1032	180	b	1	2	1	c	c	c	c	c	
1172	Mingmangsariani N.C.	289737	803.2	540	103	c	1	1	a	c	b	c	c	c	
1173	Ukhamati Pather	289738	436.5	409	82	c	1	a	b	c	c	c	c	c	
1174	Ukhamati Tarajan	289739	203.8	1252	225	b	2	2	1	b	b	c	c	c	
1175	No.1 Kachutali	289740	62.7	1057	192	a	1	2	1	b	b	c	c	c	
1176	No.2 Kachutali	289741	317.6	237	48	1	1	a		b	b	c	c	c	
1177	Mangaldaipara	289742	104	143	29	b	1	a	a	b	b	c	c	c	
1178	Naharbari Kachari	289743	142.3	806	160	b	2	1	b	b	b	c	c	c	
1179	Dakhin Nalbari	289744	206	362	70	b	1	a	1	b	b	c	c	c	
1180	Rupahi Kukurachowa	289745	141.9	494	97	a	1	a	a	b	b	c	c	c	
1181	Garpara	289746	147.4	117	25	b	2		1	b	b	c	c	c	
1182	Betbari	289747	157.7	464	89	1	2		1	b	1	c	c	c	
1183	Thekeraguri	289748	107.7	387	57	a	1	a	a	b	a	c	c	c	
1184	Ghasi Pathar	289749	294.1	662	118	b	1	1	1	c	c	c	c	c	
1185	Gobindapur	289750	477.1	1328	259	1	4	1	1	c	c	c	c	c	
1186	Narayanpur	289751	516.9	1567	310	1	4	2	1	1	c	c	c	c	
1187	Dhansiripur Chalchali	289752	147.7	981	194	1	1	1	a	c	c	c	c	c	
1188	Phulguri	289753	143	259	52	1	1	1	a	c	c	c	c	c	
1189	Kadamtala Pathar	289754	216.1	431	69	2	2	1	a	c	c	c	c	c	
1190	Barobhuyan	289755	148	513	108	1	1	1	1	c	b	c	c	c	
1191	No.2 Baijantipur	289756	758	828	161		1	1	1	b	c	c	c	c	
1192	Kaylanpur	289757	44	74	15	1	1	a	a	b	c	c	c	c	
1193	Krishnapur	289758	54	121	25	a	1	a	a	c	c	c	c	c	
1194	No.1 Dharmapur	289759	75	209	40	a	1	a		c	c	c	c	c	
1195	No.2 Dharmapur	289760	45.1	195	37	1	1	a	a	c	c	c	c	c	
1196	No.3 Dharmapur	289761	59.2	302	55	1	2		a	c	c	c	c	c	
1197	Naharbari Solmari Kachari Bilpathar	289762	157	695	137	a	1	1	1	c	c	c	c	c	
1198	Borbila Bhebeli	289763	179	535	110	a	2	1	1	a	b	c	c	c	
1199	Borbila Chutiakari	289764	132	559	106	1	1	1	a	a	a	c	c	c	
1200	Borbila Bali Chapari	289765	758	517	100	c	1	1	a	b	c	c	c	c	
1201	No.1 Salmari	289766	157	527	121	1	1	1	1	a	a	c	c	c	
1202	No.2 Salmari	289767	258	242	57	1	1	1	1	a	a	c	c	c	

able within the for 5-10 Kms and c is given).					Number of Medical Amenities available. (If not available within the village , the distance range code viz; a for < 5 Kms, b for 5-10 Kms and c for 10+ kms of nearest place where facility is available is given).											Name of village	Sr.No.
Polytechnic (Pt)	Vocational training school /ITI	Non-formal training centre (NFTC)	Special school for disabled (SSD)	Others (specify)	Community health centre (CHC)	Primary health centre (PHC)	Primary health sub centre (PHS)	Maternity and child welfare centre (MCW)	T.B. clinic (TBC)	Hospital-allopathic (HA)	Hospital-alternative medicine (HO)	Dispensary (D)	Veterinary hospital (VH)	Mobile health clinic (MHC)	Family welfare centre (FWC)		
16	17	18	19	20	21	22	23	24	25	26	27	28	29	30	31	2	1
c	c	c	c		c	c	a	a	c	c	c	c	c	c	a	Kathalguri 1/2 (Miri)	1171
c	c	c	c		c	c	b	c	c	c	c	c	c	c	b	Mingmangsariani N.C.	1172
c	c	c	c		c	c	a	c	c	c	c	c	c	c	a	Ukhamati Pather	1173
c	c	c	c		b	b	a	b	b	c	c	c	b	b	a	Ukhamati Tarajan	1174
c	c	c	c		b	b	a	b	b	b	b	b	b	b	b	No.1 Kachutali	1175
c	c	c	c		b	b	a	b	b	b	b	b	b	b	b	No.2 Kachutali	1176
c	c	c	c	c	b	b	a	b	b	c	c	c	b	b	a	Mangaldaipara	1177
c	c		c		b	b	a	b	b	c	c	c	b	b	a	Naharbari Kachari	1178
c	c	c	c		b	b	a	b	b	c	c	c	b	b	a	Dakhin Nalbari	1179
c	c		c		c	c	a	c	c	c	c	c	c	c	a	Rupahi Kukurachowa	1180
c	c	c	c		b	b	a	b	b	c	c	c	b	b	a	Garpara	1181
c	c	c	c		a	b	l	b	b	c	c	c	b	b	l	Betbari	1182
c	c	c	c		c	c	a	c	c	c	c	c	c	c	a	Thekeraguri	1183
c	c	c	c		c	c	b	b	c	c	c	c	c	b		Ghasi Pathar	1184
c	c	c	c		c	c	b	b	c	c	c	c	c	c	b	Gobindapur	1185
c	c	c	c		c	c	a	b	c	c	c	c	c	c	b	Narayanpur	1186
c	c	c	c		c	c	a	b	c	c	c	c	c	c	b	Dhansiripur Chalchali	1187
c	c	c	c		c	c	a	a	c	c	c	c	c	c	a	Phulguri	1188
c	c	c	c		c	c	a	a	c	c	c	c	c	c	c	Kadamtala Pathar	1189
c	c	c	c		c	c	a	a	c	c	a	c	c	c	a	Barobhuyan	1190
c	c	c	c		c	c	c	c	c	c	c	c	c	c	c	No.2 Baijantipur	1191
c	c	c	c		c	c	b	c	c	c	c	c	b	c	c	Kaylanpur	1192
c	c	c	c		c	c	a	a	c	c	c	c	c	c	c	Krishnapur	1193
c	c	c	c		c	c	a	a	c	c	c	c	c	c	a	No.1 Dharmapur	1194
c	c	c	c		c	c	a	a	c	c	c	c	c	c	c	No.2 Dharmapur	1195
c	c	c	c		c	c	b	b	c	c	c	c	c	c	b	No.3 Dharmapur	1196
c	c	c	c		c	c	c	c	c	c	c	c	b	c	c	Naharbari Solmari Kachari Bilpathar	1197
c	c	c	c		c	c	b	c	c	c	c	c	b	b	b	Borbila Bhebeli	1198
c	c	c	c		c	c	b	c	c	c	c	c	b	c	c	Borbila Chutiakari	1199
c	c	c	c		c	c	a	c	c	c	c	c	b	b	b	Borbila Bali Chapari	1200
c	c	c	c		c	c	a	c	c	c	c	c	c	c	c	No.1 Salmari	1201
c	c	c	c		c	c	a	c	c	c	c	c	c	c	c	No.2 Salmari	1202

Sr.No.	Name of village	Number of Non-Government Medical Amenities available.							Availability of drinking water - Yes / No								Availability of toilet & others Yes / No			
		Charitable non Govt. hospital/Nursing home.	Medical practitioner with MBBS Degree	Medical practitioner with other degree	Medical practitioner with no degree	Traditional practitioner and faith healer .	Medicine Shop	Others	Tap water (Treated/Untreated)	Well water (Covered / Uncovered well)	Hand Pump	Tube wells / Bore well	Spring	River / Canal	Tank / Pond / Lake	Others	Community toilet including bath.	Community toilet excluding bath.	Rural sanitary mart or sanitary hardware outlet available near the village.	Community bio- gas or recycle of waste for productive use.
1	2	32	33	34	35	36	37	38	39	40	41	42	43	44	45	46	47	48	49	50
1171	Kathalguri 1/2 (Miri)	0	0	0	0	0	1	0	No	Yes	Yes	No	No	Yes	No	No	No	No	No	No
1172	Mingmangsariani N.C.	0	0	0	0	0	0	0	No	Yes	No	No	No	No	No	No	No	No	No	No
1173	Ukhamati Pather	0	0	0	0	0	0	0	Yes	Yes	Yes	No	No	No	No	No	No	No	No	No
1174	Ukhamati Tarajan	0	0	0	0	0	1	0	Yes	Yes	Yes	No	No	No	No	No	No	No	No	No
1175	No.1 Kachutali	0	0	0	0	0	1	0	Yes	No	Yes	No	No	No	Yes	Yes	No	No	No	No
1176	No.2 Kachutali	0	0	0	0	0	0	0	No	No	No	Yes	No	Yes	Yes	Yes	No	No	No	No
1177	Mangaldaipara	0	0	0	0	0	0	0	No	No	Yes	No	No	No	No	No	No	No	No	No
1178	Naharbari Kachari	0	0	0	0	0	0	0	Yes	Yes	Yes	No	No	No	No	No	No	No	No	No
1179	Dakhin Nalbari	0	0	0	0	0	0	0	No	No	Yes	No	No	No	No	No	No	No	No	No
1180	Rupahi Kukurachowa	0	0	0	0	0	0	0	Yes	Yes	Yes	No	No	No	Yes	No	No	No	No	No
1181	Garpara	0	0	0	0	0	0	0	No	No	Yes	No	No	No	Yes	No	No	No	No	No
1182	Betbari	0	0	0	0	0	0	0	No	Yes	Yes	No	No	No	No	No	No	No	No	No
1183	Thekeraguri	0	0	0	0	0	0	0	No	No	Yes	No	No	No	No	No	No	No	No	No
1184	Ghasi Pathar	0	0	0	0	0	0	0	No	Yes	Yes	No	No	Yes	No	No	No	No	No	No
1185	Gobindapur	0	0	0	0	0	1	0	Yes	Yes	Yes	No	No	No	Yes	No	No	No	No	No
1186	Narayanpur	0	0	0	0	0	1	0	No	Yes	Yes	No	No	No	Yes	No	No	No	No	No
1187	Dhansiripur Chalchali	0	0	0	0	0	1	0	No	Yes	Yes	No	No	No	No	No	No	No	No	No
1188	Phulguri	0	0	0	0	0	0	0	No	No	Yes	No	No	No	No	No	No	No	No	No
1189	Kadamtala Pathar	0	0	0	0	0	0	0	No	No	Yes	No	No	No	No	No	No	No	No	No
1190	Barobhuyan	0	0	0	0	0	0	0	Yes	Yes	Yes	No	No	No	Yes	No	No	No	No	No
1191	No.2 Baijantipur	0	0	0	0	0	0	0	Yes	Yes	Yes	No	No	No	Yes	No	No	No	No	No
1192	Kaylanpur	0	0	0	0	0	0	0	No	Yes	Yes	No	Yes	No	Yes	No	No	No	No	No
1193	Krishnapur	0	0	0	0	0	0	0	No	No	Yes	No	No	No	No	No	No	No	No	No
1194	No.1 Dharmapur	0	0	0	0	0	0	0	No	No	Yes	No	No	No	No	No	No	No	No	No
1195	No.2 Dharmapur	0	0	0	0	0	0	0	No	No	Yes	No	No	No	No	No	No	No	No	No
1196	No.3 Dharmapur	0	0	0	0	0	0	0	Yes	Yes	Yes	No	No	No	No	No	No	No	No	No
1197	Naharbari Solmari Kachari Bilpathar	0	0	0	0	0	0	0	Yes	Yes	Yes	No	No	No	Yes	No	No	No	No	No
1198	Borbila Bhebeli	0	0	0	0	0	0	0	Yes	Yes	Yes	Yes	Yes	No	Yes	Yes	No	No	No	No
1199	Borbila Chutiakari	0	0	0	0	0	0	0	No	Yes	Yes	No	No	No	Yes	No	No	No	No	No
1200	Borbila Bali Chapari	0	0	0	0	0	0	0	No	Yes	Yes	No	No	No	No	No	No	No	No	No
1201	No.1 Salmari	0	0	0	0	0	0	0	Yes	Yes	Yes	No	No	No	No	No	No	No	No	No
1202	No.2 Salmari	0	0	0	0	0	0	0	Yes	Yes	Yes	No	No	Yes	No	No	No	No	No	No

Communication and transport facilities (If amenities available code -Yes is given except for Village Pin Code ,If not available within the village , the distance range code viz; a for < 5 Kms, b for 5-10 Kms and c for 10+ kms of nearest place where facility is available is given).																	Name of village	Sr.No.
Post office(PO)	Sub post office (SPO)	Post & Telegraph office (P&TO)	Village Pin Code	Telephones (Land lines)	Public call office (PCO)	Mobile phone coverage	Internet cafes/ Common service centre (CSC)	Private courier facility	Bus service (Public & Private)	Railway stations	Auto/Modified Autos	Taxis and Vans	Tractors	Cycle-pulled rickshaws(Manual & Machine driven)	Carts driven by animals	Sea /River ferry service		
51	52	53	54	55	56	57	58	59	60	61	62	63	64	65	66	67	2	
c	c	c		c	c	b	c	c	Yes	c	c	Yes	a		Yes	c	Kathalguri 1/2 (Miri)	1171
b		c	787035	c	c	b	c	c	Yes	c	b	a	b		Yes	c	Mingmangsariani N.C.	1172
	a	c		c	a	b	c	a	a	c	a	a	c	c	c	c	Ukhamati Pather	1173
b	b	c		c	b	Yes	b	b	Yes	b	b	Yes	a	a	a	c	Ukhamati Tarajan	1174
b	a	b		b	a	Yes	b	b	Yes	b	Yes	Yes	a	Yes	b	c	No.1 Kachutali	1175
b	a	b		b	a	Yes	b	b	Yes	b	b	Yes	a	Yes	a	c	No.2 Kachutali	1176
b	b	c	787057	c	a	b	b	b	Yes	b	b	a	a		Yes	c	Mangaldaipara	1177
b	b	c		b	b	b	b	b	Yes	b	b	Yes	b		Yes	c	Naharbari Kachari	1178
a	b	c		a	a	b	b	b	b	b	b	Yes	a	a	a	c	Dakhin Nalbari	1179
b		c		b	a	b	b	b	Yes	b	b	a	b	b	b	c	Rupahi Kukurachowa	1180
b	a	c	787056	a	a	b	b	b	b	b	b	Yes	b		Yes	c	Garpara	1181
a			787034	a	a	Yes	b	b	Yes	b	b	Yes	b		Yes	c	Betbari	1182
		c	787034	c	b	Yes	b	c	c	c	c	Yes	c		Yes	c	Thekeraguri	1183
c	c	c		c	c	b	c	c	Yes	c	c	Yes	c		Yes	c	Ghasi Pathar	1184
c	c	c		c	c	Yes	c	c	Yes	c	c	Yes	c		Yes	c	Gobindapur	1185
c	c	c		c	c	Yes	c	c	Yes	c	c	Yes	c	c	Yes	c	Narayanpur	1186
c	c	c		c	c	Yes	c	c	Yes	c	c	Yes	c	c	Yes	c	Dhansiripur Chalchali	1187
c	c	c		c	c	b	c	c	Yes	c	c	Yes	c		Yes	c	Phulguri	1188
c	c	c		c	c	a	c	c	Yes	c	c	Yes	c		Yes	c	Kadamtala Pathar	1189
c	c	c		c	c	a	c	c	Yes	c	c	a	c	c	Yes	c	Barobhuyan	1190
c	b	c		b	b	Yes	c	b	c	c	c	b	b	b	Yes	c	No.2 Baijantipur	1191
a	a	c		b	b	a	c	b	b	c	c	b	b	b	b	c	Kaylanpur	1192
c	c	c		c	c	Yes	c	c	Yes	c	c	Yes	c		Yes	c	Krishnapur	1193
c	c	c		c	c	Yes	c	c	Yes	c	c	a	b		Yes	c	No.1 Dharmapur	1194
c	c	c		c	c	Yes	c	c	Yes	c	c	a	a	c	Yes	c	No.2 Dharmapur	1195
c	c			c	c	a	c	c	Yes	c	c	a	a		Yes	c	No.3 Dharmapur	1196
c	c	c		a	c	a	c	b	b	c	c	b	c	c	Yes	c	Naharbari Solmari Kachari Bilpathar	1197
c	c	c		b	b	Yes	c	a	Yes	b	b	a	a	c	Yes	c	Borbila Bhebeli	1198
c	b	c		a	b	a	c	b	b	b	c	b	c	c	c	c	Borbila Chutiakari	1199
c	a	c		c	b	Yes	c	b	b	c	c	a	a	a	Yes	c	Borbila Bali Chapari	1200
c		c		b	b	Yes	c	b	b	b	c	b	a	b	Yes	c	No.1 Salmari	1201
c		c	787057	b	b	Yes	c	b	b	b	c	b	a	b	Yes	c	No.2 Salmari	1202

Sr.No.	Name of village	Village connected to highways,village roads, banks & credit societies (If amenities available code -Yes is given, If not available within the village , the distance range code viz; a for < 5 Kms, b for 5-10 Kms and c for 10+ kms of nearest place where facility is available is given).												Availability of miscellaneous facilities (If available the distance range code viz; a for < 5 kms, b for 5-10 kms and c for 10+ kms of nearest place where facility is available is given).			
		Connected to national highway(NH)	Connected to state highway(SH)	Connected to major district road (MDR)	Connected to others district road	Pucca roads	Kutchcha roads	Water bounded macadam(WBM) roads	Navigable waterway (river/canal)(NW)	Footpaths (FP)	Commercial & Co-operative Banks	ATM	Agricultural Credit Societies	Self-Help Group (SHG)	Public distribution system (PDS) shop	Mandis / Regular market	Weekly Haat
1	2	68	69	70	71	72	73	74	75	76	77	78	79	80	81	82	83
1171	Kathalguri 1/2 (Miri)	c	c	Yes	Yes	b	Yes	Yes	c	Yes	c	c	c	Yes	a	a	a
1172	Mingmangsarani N.C.	c	b	Yes	Yes	b	Yes	c	c	Yes	c	b	c	a	a	c	a
1173	Ukhamati Pather	c	a	a	Yes	b	Yes	c	a	Yes	c	b	c	Yes	a	c	a
1174	Ukhamati Tarajan	b	b	Yes	Yes	b	Yes	Yes	a	Yes	c	c	c	Yes	a	c	a
1175	No.1 Kachutali	b	Yes	Yes	Yes	b	Yes	Yes	a	Yes	c	c	c	Yes	b	b	b
1176	No.2 Kachutali	b	a	Yes	Yes	b	Yes	c	a	Yes	c	c	c	Yes	Yes	b	Yes
1177	Mangaldaipara	a	a	Yes	Yes	a	Yes	c	a	Yes	c	c	c	a	b	b	b
1178	Naharbari Kachari	b	b	Yes	Yes	b	Yes	c	a	Yes	c	c	c	a	a	c	a
1179	Dakhin Nalbari	b	a	a	Yes	b	Yes	c	a	Yes	c	c	c	Yes	a	a	a
1180	Rupahi Kukurachowa	b	a	Yes	Yes	b	Yes	c	a	Yes	c	c	c	a	a	a	a
1181	Garpara	b	a	a	Yes	b	Yes	c	a	Yes	c	c	c	a	b	b	b
1182	Betbari	b	Yes	Yes	Yes	b	Yes	c	c	Yes	c	c	c	Yes	b	b	a
1183	Thekeraguri	c	b	b	Yes	b	Yes	c	c	Yes	c	c	c	Yes	Yes	b	a
1184	Ghasi Pathar	c	c	Yes	Yes	b	Yes	c	c	Yes	c	c	c	Yes	b	b	b
1185	Gobindapur	c	c	Yes	Yes	c	Yes	Yes	c	Yes	c	c	c	a	a	c	c
1186	Narayanpur	c	c	Yes	Yes	b	Yes	Yes	c	Yes	c	c	c	Yes	a	c	c
1187	Dhansiripur Chalchali	c	c	Yes	Yes	b	Yes	c	c	Yes	c	c	c	a	c	c	c
1188	Phulguri	c	c	Yes	Yes	c	Yes	c	c	Yes	b	c	c	Yes	b	b	b
1189	Kadamtala Pathar	c	c	Yes	Yes	b	Yes	c	c	Yes	c	c	c	Yes	a	a	a
1190	Barobhuyan	c	c	Yes	Yes	c	Yes	a	c	Yes	b	c	b	a	b	b	b
1191	No.2 Baijantipur	b	b	b	Yes	b	Yes	b	c	Yes	b	c	b	Yes	b	b	b
1192	Kaylanpur	b	b	b	b	b	Yes	c	c	Yes	b	c	a	Yes	Yes	b	b
1193	Krishnapur	c	c	Yes	Yes	a	a	c	c	Yes	b	c	b	Yes	Yes	b	Yes
1194	No.1 Dharmapur	c	c	Yes	Yes	b	Yes	a	c	Yes	b	c	b	Yes	Yes	b	Yes
1195	No.2 Dharmapur	c	c	Yes	Yes	a	a	a	c	Yes	b	c	b	Yes	Yes	b	b
1196	No.3 Dharmapur	c	c	Yes	Yes	c	Yes	a	c	Yes	b	c	c	Yes	a	c	a
1197	Naharbari Solmari Kachari Bilpathar	b	b	b	Yes	b	Yes	c	c	Yes	b	c	c	Yes	Yes	Yes	Yes
1198	Borbila Bhebeli	b	b	Yes	Yes	b	Yes	c	c	Yes	c	c	c	a	a	a	a
1199	Borbila Chutiakari	b	b	b	Yes	b	Yes	c	c	Yes	c	c	c	Yes	Yes	a	Yes
1200	Borbila Bali Chapari	b	b	b	Yes	b	Yes	c	c	Yes	c	c	c	a	a	a	a
1201	No.1 Salmari	b	b	b	Yes	b	Yes	c	c	Yes	c	c	c	Yes	a	a	a
1202	No.2 Salmari	b	b	b	Yes	b	Yes	c	c	Yes	c	c	c	a	a	c	a

ous facilities (If amenities available code -Yes is given, If not available within the village , z; a for < 5 Kms, b for 5-10 Kms and c for 10+ kms of nearest place where facility is

Agricultural marketing society	Integrated Child Development Scheme (Nutritional Centres)	Anganwadi Centre (Nutritional Centres)	Others (Nutritional Centres)	ASHA (Accredited Social Health Activist)	Community centre with/without TV	Sports Field,	Sports Club / Recreation Centre	Cinema / Video Hall	Public Library	Public Reading Room	Newspaper Supply	Assembly Polling station	Birth & Death Registration Office	Name of village	Sr.No.
84	85	86	87	88	89	90	91	92	93	94	95	96	97	2	1
c	a	Yes	b	Yes	c	Yes	c	c	c	c	c	Yes	a	Kathalguri 1/2 (Miri)	1171
c	a	Yes	b	Yes	c	b	c	c	c	c	c	Yes	c	Mingmangsariani N.C.	1172
b	b	Yes	c	a	c	b	c	c	c	c	b	c	c	Ukhamati Pather	1173
b	b	Yes	c	Yes	c	Yes	b	b	c	c	Yes	Yes	b	Ukhamati Tarajan	1174
b	b	Yes	c	Yes	c	Yes	Yes	a	c	c	Yes	Yes	b	No.1 Kachutali	1175
b	c	Yes	c	a	c	b	b	a	c	c	Yes	Yes	c	No.2 Kachutali	1176
b	c	Yes	Yes	a	c	b	b	b	c	c	b	c	b	Mangaldaipara	1177
b	c	Yes	c	Yes	c	Yes	b	b	c	c	Yes	Yes	b	Naharbari Kachari	1178
b	c	Yes	c	a	c	b	b	b	c	c	b	c	b	Dakhin Naibari	1179
b	c	Yes	b	Yes	b	b	b	b	c	c	Yes	c	b	Rupahi Kukurachowa	1180
b	b	Yes	b	a	b	b	b	b	c	c	b	c	b	Garpara	1181
b	b	Yes	b	Yes	b	b	b	b	c	c	b	c	b	Betbari	1182
b	b	Yes	b	a	b	b	b	b	b	b	b	c	c	Thekeraguri	1183
c	b	Yes	b	Yes	c	a	c	c	c	c	a	Yes	c	Ghasi Pathar	1184
c	Yes	Yes	b	Yes	c	Yes	c	c	c	c	Yes	Yes	c	Gobindapur	1185
a	Yes	Yes	b	Yes	a	Yes	c	c	c	c	a	Yes	c	Narayanpur	1186
c	Yes	Yes	b	Yes	a	Yes	Yes	a	c	c	a	Yes	c	Dhansiripur Chalchali	1187
b	Yes	Yes	b	a	b	a	a	c	c	c	c	c	c	Phulguri	1188
c	Yes	Yes	b	a	a	a	c	c	c	c	c	c	c	Kadamtala Pathar	1189
a	Yes	Yes	b	Yes	c	a	Yes	a	c	c	a	Yes	c	Barobhuyan	1190
a	b	Yes	b	Yes	c	Yes	Yes	c	c	c	b	Yes	c	No.2 Baijantipur	1191
a	Yes	Yes	c	a	a	a	a	a	a	a	a	c	c	Kaylanpur	1192
b	c	Yes	c	a	c	a	c	c	c	c	b	c	c	Krishnapur	1193
c	c	Yes	c	a	c	a	c	c	c	c	c	c	c	No.1 Dharmapur	1194
c	Yes	Yes	c	a	c	c	c	c	c	c	c	Yes	c	No.2 Dharmapur	1195
c	Yes	Yes	c	a	c	c	c	c	c	c	c	c	c	No.3 Dharmapur	1196
b	c	Yes	c	Yes	c	c	Yes	c	c	c	b	Yes	c	Naharbari Solmari Kachari Bilpathar	1197
Yes	c	Yes	Yes	Yes	c	c	Yes	a	c	c	Yes	c	c	Borbila Bhebeli	1198
Yes	Yes	Yes	c	Yes	a	c	Yes	c	c	c	a	c	c	Borbila Chutiakari	1199
Yes	c	Yes	c	Yes	a	c	Yes	c	c	c	a	c	c	Borbila Bali Chapari	1200
b	c	Yes	c	Yes	c	b	b	c	c	c	b	Yes	Yes	No.1 Salmari	1201
b	c	Yes	c	a	c	b	b	c	c	c	b	Yes	c	No.2 Salmari	1202

Sr.No.	Name of village	Availability of electricity (Yes/No)				Land Use								
						Nearest Town		Area under different types of land use (in hectares rounded up to one decimal place)						
		Power Supply for Domestic Use (ED)	Power Supply for Agricultural Use (EAG)	Power Supply for Commercial Use (EC)	Power Supply for All Uses (EA)	Name	Distance range code i.e. a for < 5 Kms, b for 5-10 Kms and c for 10+ kms .	Forests	Area under Non-agricultural Uses	Barren and Un-cultivable land	Permanent Pastures and Other Grazing Lands	Land Under Miscellaneous Tree Crops etc.	Culturable Waste Land	
98	99	100	101	102	103	104	105	106	107	108	109			
1171	Kathalguri 1/2 (Miri)	No	No	No	No	DHEMAJI	c	0	80.6	0	0	0	238	
1172	Mingmangsariani N.C.	No	No	No	No	DHEMAJI	c	0	92.3	0	0	0	309.3	
1173	Ukhamati Pather	No	No	No	No			0	50.2	0	0	0	386.3	
1174	Ukhamati Tarajan	Yes	No	No	No	DHEMAJI	c	0	35.5	0	0	0	168.4	
1175	No.1 Kachutali	Yes	No	No	No	DHEMAJI	c	0	12.7	0	0	10	40	
1176	No.2 Kachutali	Yes	No	No	No	DHEMAJI	c	20.6	60	0	0	75	162	
1177	Mangaldaipara	No	No	No	No	MANGALDAIPARA	c	0	25	0	0	0	79	
1178	Naharbari Kachari	No	No	No	No	DHEMAJI	c	0	44.2	0	0	0	98.2	
1179	Dakhin Nalbari	No	No	No	No	DAKHIM NALBARI	c	0	0	0	0	0	206	
1180	Rupahi Kukurachowa	No	No	No	No	RUPAHI KUKURACHOW	c	0	43.8	0	0	0	98.2	
1181	Garpara	No	No	No	No	GARPARA	c	0	53.3	0	0	0	94.1	
1182	Betbari	Yes	No	Yes	No	BETBARI	c	0	59.5	0	0	0	98.2	
1183	Thekeraguri	Yes	No	No	No	THEKERAGURI	c	0	22.3	0	0	0	85.4	
1184	Ghasi Pathar	No	No	No	No	DHEMAJI	c	0	110.1	0	0	0	184	
1185	Gobindapur	Yes	No	No	No	DHEMAJI	c	0	140.1	0	0	0	337	
1186	Narayanpur	Yes	No	Yes	No	DHEMAJI	c	0	221.9	0	0	0	295	
1187	Dhansiripur Chalchali	No	No	Yes	No	DHEMAJI	c	0	54	0	0	0	93.7	
1188	Phulguri	No	No	No	No	DHEMAJI	c	0	40	0	0	0	103	
1189	Kadamtala Pathar	No	No	No	No	DHEMAJI	c	0	40	0	0	0	176.1	
1190	Barobhuyan	No	No	No	No	DHEMAJI	c	0	56	0	0	0	92	
1191	No.2 Baijantipur	Yes	No	No	No	DHEMAJI	c	0	158	0	0	0	600	
1192	Kaylanpur	No	No	No	No	DHEMAJI	c	0	15	0	0	2	27	
1193	Krishnapur	Yes	No	No	No	DHEMAJI	c	0	15	0	0	0	39	
1194	No.1 Dharmapur	Yes	No	No	No	DHEMAJI	c	0	20	0	0	0	55	
1195	No.2 Dharmapur	Yes	No	No	No	DHEMAJI	c	0	14	0	0	5	26.1	
1196	No.3 Dharmapur	No	No	No	No	DHEMAJI	c	0	20	0	0	0	39.2	
1197	Naharbari Solmari Kachari Bilpathar	No	No	No	No	DHEMAJI	c	0	47	0	0	0	110	
1198	Borbila Bhebeli	Yes	No	No	No	DHEMAJI	c	0	30	0	0	0	149	
1199	Borbila Chutiakari	No	No	No	No	DHEMAJI	c	0	32	0	0	0	100	
1200	Borbila Bali Chapari	Yes	No	No	No	DHEMAJI	c	0	0	0	0	0	0	
1201	No.1 Salmari	Yes	No	No	No	DHEMAJI	c	0	0	0	0	0	0	
1202	No.2 Salmari	Yes	No	No	No	DHEMAJI	c	0	0	0	0	0	0	

Land Use					Land Use					Name of three most important commodities manufactured			Name of Village	Serial Number
Area under different types of land use (in hectares rounded up to one decimal place)					Area irrigated by source (in hectare).					First	Second	Third		
Fallow lands other than current fallows	Current Fallows	Net Area Sown	Total Irrigated Land Area	Total Un-irrigated Land Area	Canals (C)	Wells/Tube-wells(W/TW)	Tanks/Lakes(T/L)	Water Falls(WF)	Others(O)					
110	111	112	113	114	115	116	117	118	119	120	121	122	2	1
0	0	0	0	0	0	0	0	0	0				Kathalguri 1/2 (Miri)	1171
0	0	401.6	0	401.6	0	0	0	0	0				Mingmangsarani N.C.	1172
0	0	0	0	0	0	0	0	0	0				Ukhamati Pather	1173
0	0	0	0	0	0	0	0	0	0				Ukhamati Tarajan	1174
0	0	0	0	0	0	0	0	0	0				No.1 Kachutali	1175
0	0	0	0	0	0	0	0	0	0				No.2 Kachutali	1176
0	0	0	0	0	0	0	0	0	0				Mangaldaipara	1177
0	0	0	0	0	0	0	0	0	0				Naharbari Kachari	1178
0	0	0	0	0	0	0	0	0	0				Dakhin Nalbari	1179
0	0	0	0	0	0	0	0	0	0				Rupahi Kukurachowa	1180
0	0	0	0	0	0	0	0	0	0				Garpara	1181
0	0	0	0	0	0	0	0	0	0				Betbari	1182
0	0	0	0	0	0	0	0	0	0				Thekeraguri	1183
0	0	0	0	0	0	0	0	0	0				Ghasi Pathar	1184
0	0	0	0	0	0	0	0	0	0				Gobindapur	1185
0	0	0	0	0	0	0	0	0	0				Narayanpur	1186
0	0	0	0	0	0	0	0	0	0				Dhansiripur Chalchali	1187
0	0	0	0	0	0	0	0	0	0				Phulguri	1188
0	0	0	0	0	0	0	0	0	0				Kadamtala Pathar	1189
0	0	0	0	0	0	0	0	0	0				Barobhuyan	1190
0	0	0	0	0	0	0	0	0	0				No.2 Baijantipur	1191
0	0	0	0	0	0	0	0	0	0				Kaylanpur	1192
0	0	0	0	0	0	0	0	0	0				Krishnapur	1193
0	0	0	0	0	0	0	0	0	0				No.1 Dharmapur	1194
0	0	0	0	0	0	0	0	0	0				No.2 Dharmapur	1195
0	0	0	0	0	0	0	0	0	0				No.3 Dharmapur	1196
0	0	0	0	0	0	0	0	0	0				Naharbari Solmari Kachari Bilpathar	1197
0	0	0	0	0	0	0	0	0	0				Borbila Bhebeli	1198
0	0	0	0	0	0	0	0	0	0				Borbila Chutiakari	1199
0	0	758	0	758	0	0	0	0	0				Borbila Bali Chapari	1200
0	0	157	0	157	0	0	0	0	0				No.1 Salmari	1201
0	0	258	0	258	0	0	0	0	0				No.2 Salmari	1202

Sr.No.	Name of village	Location code no.	Total area of the village (in hectares rounded up to one decimal place)	Total population (2011 census)	Number of households (2011 census)	Number of educational amenities available. (If not available in the village, the distance range code viz; a for < 5 Kms, b for 5-10 kms, c for 10+ kms of nearest place where facility is available)									
						Pre-Primary school (PP)	Primary school (P)	Middle school (M)	Secondary School (S)	Senior Secondary school (SS)	Degree college of arts science & commerce (ASC)	Engineering college(EC)	Medical college (MC)	Management institute (MI)	
1	2	3	4	5	6	7	8	9	10	11	12	13	14	15	
1203	Borbam Deori 1/2	289768	363	567	114	1	1	1	1	1	b	c	c	c	
1204	Borbam Gaon	289769	88	507	97	1	1	1	1	1	b	c	c	c	
1205	Borbam Pathar	289770	35	214	48	1	1	a			c	c	c	c	
1206	Garubandha 1/2	289771	214	518	118	1	1	1	1	a	b	c	c	c	
1207	Borbam Dihingia Gaon	289772	153	334	66	1	2		a	a	a	c	c	c	
1208	Ghata Pathar	289773	129	304	62	b	1	1	a	b	b	c	c	c	
1209	No.1 Salmari N.C.	289774	757.5	151	29	1	1	a	a	b	b	c	c	c	
1210	Maicha Gaon	289775	118	477	93	1	1	a	a	a	a	c	c	c	
1211	Phatakalia	289776	74	259	49	a	1	a	a	a	c	c	c	c	
1212	Maicha Pathar	289777	157	407	76	a	2		a	a	b	c	c	c	
1213	Missamari	289778	105.4	527	107	1	1	1	1	a	a	c	c	c	
1214	Dewgharbari	289779	73	575	129	1	1	1	a	a	a	c	c	c	
1215	Abhayapuria	289780	77	429	95	1	1	1	a	a	a	c	c	c	
1216	Kaibartta Gaon	289781	28	726	139	1	1	1	a	a	a	c	c	c	
1217	Mahtali	289782	128	488	114	a	2	1	a	a	a	c	c	c	
1218	Holowdunga	289783	155	790	159	b	1	1	a	a	b	c	c	c	
1219	Dihingia	289784	211	507	102	a	1	1	a	a	a	c	c	c	
1220	Dihingia Pather	289785	180	294	65	a	1	1	1	a	a	c	c	c	
1221	Kalita Gubhurial	289786	340	1927	407	a	2	2	1	1	a	c	c	c	
1222	Bamchenia No. 1/2	289787	401.6	757	133	a	2	1	1	c	a	c	c	c	
1223	Chawtalpur	289788	38.4	369	79	c	1	a	a	b	b	c	c	c	
1224	Jarai	289789	185.6	343	61	b	1	a	a	b	a	c	c	c	
1225	Majarbari	289790	187.4	652	107	c	1	1	c	c	c	c	c	c	
1226	No.1 Kadamguri	289791	161.4	412	77	c	1	1	1	1	1	c	c	c	
1227	No.2 Kadamguri	289792	91.7	169	34	c	1	a	a	a	a	c	c	c	
1228	Owguri	289793	98.9	589	102	a	1	1	a	c	a	c	c	c	
1229	Kadamguri N.C.	289794	26.8	345	72	c	1	a	a	a	a	c	c	c	
1230	No.2 Salmari N.C.	289795	758	479	96	1	1	a	a	b	b	c	c	c	
1231	Sangkarpur N.C.	289796	758	335	73	1	1	1	a	c	c	c	c	c	
1232	No.2 Kalyanpur	289797	758	42	8	1	1	a	a	b	b	c	c	c	
1233	No.1 Baijantipur	289798	113.8	412	72		1	1	a	b	c	c	c	c	
1234	Na-Naitarang N.C.	289799	490	245	42	a	1	2	b	b	c	c	c	c	

able within the for 5-10 Kms and c is given).					Number of Medical Amenities available. (If not available within the village , the distance range code viz; a for < 5 Kms, b for 5-10 Kms and c for 10+ kms of nearest place where facility is available is given).											Name of village	Sr.No.
Polytechnic (Pt)	Vocational training school /ITI	Non-formal training centre (NFTC)	Special school for disabled (SSD)	Others (specify)	Community health centre (CHC)	Primary health centre (PHC)	Primary health sub centre (PHS)	Maternity and child welfare centre (MCW)	T.B. clinic (TBC)	Hospital-allopathic (HA)	Hospital-alternative medicine (HO)	Dispensary (D)	Veterinary hospital (VH)	Mobile health clinic (MHC)	Family welfare centre (FWC)		
16	17	18	19	20	21	22	23	24	25	26	27	28	29	30	31	2	1
c	c	c	c		c	c	b	c	c	c	c	c	c	c	c	Borbam Deori 1/2	1203
c	c	c	c		b											Borbam Gaon	1204
c	c	c	c		c	c	a	c	c	c	c	b	b	c	c	Borbam Pathar	1205
c	c	c	c		b	b	b	c	c	c	c	c	b	b	c	Garubandha 1/2	1206
c	c	c	c		c	c	c	c	c	c	c	c	c	c	c	Borbam Dihingia Gaon	1207
c	c	c	c		c	c	c	c	c	c	c	c	b	c	c	Ghata Pathar	1208
c	c	c	c		c	c	a	c	c	b	c	c	b	b	c	No.1 Salmari N.C.	1209
c	c	c	c		b	b	a	c	c	a	a	c	b	b	c	Maicha Gaon	1210
c	c	c	c		c	b	a	c	c	a	a	c	b	b	c	Phatakalia	1211
c	c	c	c		c	b	a	a	c	c	c	c	b	c	a	Maicha Pathar	1212
c	c	c	c		c	c		c	c	c	c	c	c	c	c	Missamari	1213
c	c	c	c		c	a	a	a	c	c	c	c	a	c	c	Dewgharbari	1214
c	c	c	c		c	a	a	a	c	c	c	c	a	c	a	Abhayapuria	1215
c	c	c	c		a	a	a	c	c	a	c	a	c	a	c	Kaibartta Gaon	1216
c	c	c	c		a	a	a	c	c	c	c	c	a	a	c	Mahtali	1217
c	c		c		c	a	a	a	c	c	c	c	a	c	c	Holowdunga	1218
c	c	c	c		a	a	a	c	c	a	c	c	a	a	c	Dihingia	1219
c	c	c	c		b	b	b	c	c	c	c	c	a	a	a	Dihingia Pather	1220
c	c	c	c		a	a	a	c	c	a	c	c	a	a	c	Kalita Gubhurial	1221
c	c	c	c		c	b	a	b	b	c	c	c	b	b	a	Bamchenia No. 1/2	1222
c	c	c	c		b	b	a	b	b	c	c	c	b	b	a	Chawtalpur	1223
c	c		c	c	b	b	a	b	b	c	c	c	b	b	a	Jarai	1224
c	c	c	c		c	c	c	c	c	c	c	c	c	c	c	Majarbari	1225
c	c	c	c		c	c	a	c	c	c	c	c	c	c	a	No.1 Kadamguri	1226
c	c	c	c		c	c	a	c	c	c	c	c	c	c	a	No.2 Kadamguri	1227
c	c	c	c		c	c	a	c	c	c	c	c	c	c	a	Owguri	1228
c	c	c	c		c	c	a	c	c	c	c	c	c	c	a	Kadamguri N.C.	1229
c	c	c	c		c	c	c	c	c	c	c	c	b	c	c	No.2 Salmari N.C.	1230
c	c	c	c		b											Sangkarpur N.C.	1231
c	c	c	c		c	c	c	c	c	c	c	c	c	c	c	No.2 Kalyanpur	1232
c	c	c	c		c	c	a	a	c	c	c	c	c	c	a	No.1 Baijantipur	1233
c	c	c	c		c	c	b	c	c	c	c	c	b	b	b	Na-Naitarang N.C.	1234

Sr.No.	Name of village	Number of Non-Government Medical Amenities available.							Availability of drinking water - Yes / No								Availability of toilet & others Yes / No			
		Charitable non Govt. hospital/Nursing home.	Medical practitioner with MBBS Degree	Medical practitioner with other degree	Medical practitioner with no degree	Traditional practitioner and faith healer .	Medicine Shop	Others	Tap water (Treated/Untreated)	Well water (Covered / Uncovered well)	Hand Pump	Tube wells / Bore well	Spring	River / Canal	Tank / Pond / Lake	Others	Community toilet including bath.	Community toilet excluding bath.	Rural sanitary mart or sanitary hardware outlet available near the village.	Community bio- gas or recycle of waste for productive use.
1	2	32	33	34	35	36	37	38	39	40	41	42	43	44	45	46	47	48	49	50
1203	Borbam Deori 1/2	0	0	0	0	0	0	0	No	Yes	Yes	No	No	No	No	No	No	No	No	No
1204	Borbam Gaon	0	0	0	0	0	0	0	No	Yes	Yes	Yes	No	No	No	No	No	No	No	No
1205	Borbam Pathar	0	0	0	0	0	0	0	No	Yes	Yes	No	No	No	No	No	No	No	No	No
1206	Garubandha 1/2	0	0	0	0	0	0	0	Yes	Yes	Yes	Yes	No	No	No	No	No	No	No	No
1207	Borbam Dihingia Gaon	0	0	0	0	0	0	0	Yes	Yes	Yes	No	No	No	Yes	No	No	No	No	No
1208	Ghata Pathar	0	0	0	0	0	0	0	Yes	Yes	Yes	No	No	No	No	No	No	No	No	No
1209	No.1 Salmari N.C.	0	0	0	0	0	0	0	No	No	Yes	No	No	No	No	No	No	No	No	No
1210	Maicha Gaon	0	2	2	2	2	2	2	No	Yes	Yes	Yes	No	No	Yes	No	No	No	No	No
1211	Phatakalia	0	2	2	2	2	2	2	No	Yes	Yes	Yes	No	No	No	No	No	No	No	No
1212	Maicha Pathar	0	0	0	0	0	0	0	No	Yes	Yes	No	No	No	No	No	No	No	No	No
1213	Missamari	0	0	0	0	0	0	0	No	Yes	Yes	Yes	No	No	Yes	No	No	No	No	No
1214	Dewgharbari	0	0	0	0	0	0	0	No	Yes	Yes	Yes	No	No	No	No	No	No	No	No
1215	Abhayapuria	0	0	0	0	0	0	0	No	Yes	Yes	No	No	No	No	No	No	No	No	No
1216	Kaibartta Gaon	0	2	2	2	2	2	2	No	Yes	Yes	Yes	No	No	No	No	No	No	No	No
1217	Mahtali	0	0	0	0	0	0	0	No	Yes	Yes	No	No	No	Yes	No	No	No	No	No
1218	Holowdunga	0	2	2	2	2	2	2	No	Yes	Yes	Yes	No	No	No	No	No	No	No	No
1219	Dihingia	0	0	0	0	0	0	0	No	Yes	Yes	Yes	No	No	Yes	No	No	No	No	No
1220	Dihingia Pather	0	0	0	0	0	0	0	No	Yes	Yes	Yes	No	No	No	No	No	No	No	No
1221	Kalita Gubhurial	0	2	2	2	2	1	2	Yes	Yes	Yes	Yes	No	No	Yes	No	No	No	No	No
1222	Bamchenia No. 1/2	0	0	0	0	0	0	0	No	No	Yes	No	No	No	No	No	No	No	No	No
1223	Chawtalpur	0	0	0	0	0	0	0	No	No	Yes	No	No	No	No	No	No	No	No	No
1224	Jarai	0	0	0	0	0	0	0	No	No	Yes	No	No	No	No	No	No	No	No	No
1225	Majarbari	0	0	0	0	0	0	0	Yes	No	Yes	No	No	Yes	Yes	Yes	No	No	No	No
1226	No.1 Kadamguri	0	0	0	0	0	0	0	Yes	Yes	No	Yes	No	Yes	No	No	No	No	No	No
1227	No.2 Kadamguri	0	0	0	0	0	0	0	No	No	No	Yes	No	No	No	No	No	No	No	No
1228	Owguri	0	0	0	0	0	0	0	No	Yes	Yes	No	No	No	No	No	No	No	No	No
1229	Kadamguri N.C.	0	0	0	0	0	0	0	No	Yes	Yes	No	No	No	Yes	No	No	No	No	No
1230	No.2 Salmari N.C.	0	0	0	0	0	0	0	Yes	No	Yes	No	No	No	No	No	No	No	No	No
1231	Sangkarpur N.C.	1	2	2	2	2	2	2	No	Yes	Yes	No	No	No	Yes	No	No	No	No	No
1232	No.2 Kalyanpur	0	0	0	0	0	0	0	No	Yes	Yes	No	No	No	No	No	No	No	No	No
1233	No.1 Baijantipur	0	0	0	0	0	0	0	No	Yes	Yes	No	No	No	No	No	No	No	No	No
1234	Na-Naitarang N.C.	0	0	0	0	0	0	0	No	Yes	Yes	No	No	No	No	No	No	No	No	No

Communication and transport facilities (If amenities available code -Yes is given except for Village Pin Code ,If not available within the village , the distance range code viz; a for < 5 Kms, b for 5-10 Kms and c for 10+ kms of nearest place where facility is available is given).																	Name of village	Sr.No.
Post office(PO)	Sub post office (SPO)	Post & Telegraph office (P&TO)	Village Pin Code	Telephones (Land lines)	Public call office (PCO)	Mobile phone coverage	Internet cafes/ Common service centre (CSC)	Private courier facility	Bus service (Public & Private)	Railway stations	Auto/Modified Autos	Taxis and Vans	Tractors	Cycle-pulled rickshaws(Manual & Machine driven)	Carts driven by animals	Sea /River ferry service		
51	52	53	54	55	56	57	58	59	60	61	62	63	64	65	66	67	2	
c	b	c		b	b	Yes	c	b	b	b	c	b	b	b	Yes	c	Borbam Deori 1/2	1203
c	c	c		c	b	Yes	c	b	Yes	b	c	Yes	b	c	Yes	c	Borbam Gaon	1204
c		c		c	b	Yes	c	b	a	c	c	a	Yes	a	Yes	c	Borbam Pathar	1205
c	c	c		b	b	Yes	b	b	Yes	b	b	Yes	c	c	Yes	c	Garubandha 1/2	1206
c	c	c		c	c	Yes	c	c	c	c	c	c	c	c	Yes	c	Borbam Dihingia Gaon	1207
c	c	c		c	c	Yes	c	c	c	c	c	c	c	c	Yes	c	Ghata Pathar	1208
c	c	c		c	b	a	b	b	b	c	c	b	b	b	b	c	No.1 Salmari N.C.	1209
c	a	c		c	b	Yes	c	c	a	Yes	a	c	c	c	Yes	c	Maicha Gaon	1210
c	a	c		c	b	Yes	c	c	a	b	c	b	b	c	a	c	Phatakalia	1211
c	c	c	787057	a	a	Yes	c	b	Yes	a	c	Yes	c	c	Yes	c	Maicha Pathar	1212
c		c	787057	c	a	Yes	c	a	a	a	c	Yes	Yes	c	Yes	c	Missamari	1213
c	c	c		a	a	Yes	c	a	Yes	a	c	a		c	Yes	c	Dewgharbari	1214
c	c	c		a	a	Yes	c	a	Yes	a	c	Yes	c	c	Yes	c	Abhayapuria	1215
c	c	c		a	a	Yes	c	c	Yes	Yes	Yes	Yes		c	Yes	c	Kaibartta Gaon	1216
c	c	c		a	a	Yes	c	a	a	a	a	a		c	Yes	c	Mahtali	1217
c		c		a	a	Yes	c	c	a	Yes	c	a	a	c	Yes	c	Holowdunga	1218
c	c	c		Yes	a	Yes	c	c	Yes	a	a	Yes		c	Yes	c	Dihingia	1219
c	c	c		a	a	Yes	c	c	Yes	a	c	a	a	c	Yes	c	Dihingia Pather	1220
c	Yes	c		Yes	a	Yes	c	c	Yes	a	c	c	c	c	Yes	c	Kalita Gubhurial	1221
a	c	b	787034	b	a	a	b	b	b	b	b	a	c	c	c	c	Bamchenia No. 1/2	1222
a	c	c		c	c	a	c	c	Yes	c	b	a	c	c	Yes	c	Chawtalpur	1223
a	b	c	787034	Yes	a	Yes	c	c	Yes	b	Yes	Yes	c	b	c	c	Jarai	1224
c	c	c	787059	c	c	a	c	c	c	c	c	c	c	c	c	c	Majarbari	1225
	c	c		c	b	a	c	c	c	c	a	a	c	c	c	c	No.1 Kadamguri	1226
a		c		c	a	a	c	c	c	c	b	a	c	c	c	c	No.2 Kadamguri	1227
a	a	c		c	a	a	c	c	Yes	c	c	Yes	c	c	Yes	c	Owguri	1228
	c	c	787034	c	b	a	c	c	c	c	b	a	c	c	c	c	Kadamguri N.C.	1229
c	c	c		c	b	Yes	c	b	b	c	c	b	b	b	Yes	c	No.2 Salmari N.C.	1230
c	c	c		c	c	a	c	c	Yes	c	c	Yes	c	c	Yes	c	Sangkarpur N.C.	1231
c	c	c		b	b	Yes	c	c	c	c	c	b	b	b	Yes	c	No.2 Kalyanpur	1232
c	c	c		c	b	Yes	c	c	Yes	c	c	a	c	c	Yes	c	No.1 Baijantipur	1233
c	b	c		b	b	Yes	c	b	b	c	c	b	b	b	Yes	c	Na-Naitarang N.C.	1234

Sr.No.	Name of village	Village connected to highways,village roads, banks & credit societies (If amenities available code -Yes is given, If not available within the village , the distance range code viz; a for < 5 Kms, b for 5-10 Kms and c for 10+ kms of nearest place where facility is available is given).												Availability of miscellaneous facilities (If available the distance range code viz; a for < 5 kms, b for 5-10 kms and c for 10+ kms of nearest place where facility is available is given).			
		Connected to national highway(NH)	Connected to state highway(SH)	Connected to major district road (MDR)	Connected to others district road	Pucca roads	Kutchcha roads	Water bounded macadam(WBM) roads	Navigable waterway (river/canal)(NW)	Footpaths (FP)	Commercial & Co-operative Banks	ATM	Agricultural Credit Societies	Self-Help Group (SHG)	Public distribution system (PDS) shop	Mandis / Regular market	Weekly Haat
1	2	68	69	70	71	72	73	74	75	76	77	78	79	80	81	82	83
1203	Borbam Deori 1/2	b	b	b	Yes	b	Yes	c	c	Yes	c	c	c	a	a	b	b
1204	Borbam Gaon	b	b	Yes	Yes	b	Yes	c	c	Yes	c	c	c	Yes	a	b	b
1205	Borbam Pathar	a	a	a	Yes	a	Yes	c	c	Yes	c	c	c	Yes	a	b	a
1206	Garubandha 1/2	b	b	Yes	Yes	b	Yes	c	c	Yes	c	c	c	Yes	a	b	a
1207	Borbam Dihingia Gaon	b	b	b	Yes	b	Yes	c	c	Yes	c	c	c	Yes	Yes	b	Yes
1208	Ghata Pathar	b	b	b	Yes	b	Yes	c	c	Yes	c	c	c	Yes	Yes	c	Yes
1209	No.1 Salmari N.C.	b	b	b	Yes	b	Yes	c	c	Yes	c	c	c	Yes	a	c	c
1210	Maicha Gaon	a	a	a	Yes	b	Yes	c	c	Yes	c	c	c	Yes	a	b	b
1211	Phatakalia	b	b	b	Yes	a	Yes	c	c	Yes	c	c	c	Yes	Yes	Yes	Yes
1212	Maicha Pathar	c	c	Yes	Yes	b	Yes	c	c	Yes	c	c	c	Yes	a	b	b
1213	Missamari	a	Yes	a	Yes	a	Yes	c	c	Yes	b	c	c	Yes	Yes	Yes	Yes
1214	Dewgharbari	c	c	Yes	Yes	a	Yes	c	c	Yes	b	c	c	Yes	Yes	Yes	Yes
1215	Abhayapuria	a	a	Yes	Yes	b	Yes	c	c	Yes	b	c	c	a	a	a	a
1216	Kaibartta Gaon	Yes	Yes	Yes	Yes	b	Yes	c	c	Yes	b	c	c	a	a	b	b
1217	Mahtali	a	a	a	Yes	a	Yes	c	c	Yes	b	c	c	Yes	Yes	a	Yes
1218	Holowdunga	a	a	a	Yes	b	Yes	c	c	Yes	b	c	c	Yes	Yes	a	Yes
1219	Dihingia	Yes	Yes	Yes	Yes	b	Yes	c	c	Yes	b	c	c	Yes	Yes	Yes	Yes
1220	Dihingia Pather	a	a	Yes	Yes	b	Yes	c	c	Yes	c	c	c	a	a	a	b
1221	Kalita Gubhurial	Yes	Yes	Yes	Yes	Yes	Yes	Yes	c	Yes	Yes	c	a	Yes	Yes	Yes	Yes
1222	Bamchenia No. 1/2	a	a	a	Yes	c	Yes	c	c	Yes	c	c	c	a	a	c	a
1223	Chawtalpur	b	a	Yes	Yes	c	Yes	c	c	Yes	c	c	c	Yes	Yes	c	Yes
1224	Jarai	a	Yes	Yes	Yes	a	Yes	c	c	Yes	c	c	c	a	a	c	b
1225	Majarbari	c	c	c	Yes	c	Yes	c	c	Yes	c	c	c	a	a	c	b
1226	No.1 Kadamguri	c	b	c	Yes	b	Yes	c	c	Yes	c	b	c	a	a	c	a
1227	No.2 Kadamguri	c	b	c	Yes	b	Yes	c	c	Yes	c	b	c	a	a	c	a
1228	Owguri	b	Yes	Yes	Yes	b	Yes	c	c	Yes	c	c	c	Yes	Yes	c	Yes
1229	Kadamguri N.C.	c	b	c	Yes	b	Yes	c	c	Yes	c	b	c	a	a	c	c
1230	No.2 Salmari N.C.	b	b	b	Yes	c	Yes	c	c	Yes	c	c	c	a	a	a	a
1231	Sangkarpur N.C.	c	c	Yes	Yes	c	Yes	a	c	Yes	c	c	c	a	a	c	c
1232	No.2 Kalyanpur	b	b	b	b	b	Yes	c	c	Yes	c	c	c	a	a	c	c
1233	No.1 Baijantipur	c	c	Yes	Yes	c	Yes	a	c	Yes	c	c	c	Yes	a	c	c
1234	Na-Naitarang N.C.	b	b	b	Yes	b	Yes	a	c	Yes	c	c	c	a	a	b	b

ous facilities (If amenities available code -Yes is given, If not available within the village , z; a for < 5 Kms, b for 5-10 Kms and c for 10+ kms of nearest place where facility is

Agricultural marketing society	Integrated Child Development Scheme (Nutritional Centres)	Anganwadi Centre (Nutritional Centres)	Others (Nutritional Centres)	ASHA (Accredited Social Health Activist)	Community centre with/without TV	Sports Field,	Sports Club / Recreation Centre	Cinema / Video Hall	Public Library	Public Reading Room	Newspaper Supply	Assembly Polling station	Birth & Death Registration Office	Name of village	Sr.No.
84	85	86	87	88	89	90	91	92	93	94	95	96	97	2	1
b	Yes	Yes	c	Yes	c	b	a	c	c	c	b	Yes	c	Borbam Deori 1/2	1203
c	Yes	Yes	c	Yes	c	a	Yes	c	c	c	Yes	Yes	c	Borbam Gaon	1204
b	c	Yes	c	a	c	a	a	c	c	c	a	Yes	c	Borbam Pathar	1205
c	Yes	Yes	c	Yes	c	a	a	c	c	c	Yes	Yes	c	Garubandha 1/2	1206
c	Yes	Yes	c	a	c	a	a	c	c	c	c	Yes	c	Borbam Dihingia Gaon	1207
b	c	Yes	c	a	c	b	a	c	c	c	b	c	c	Ghata Pathar	1208
b	c	b	c	a	b	b	b	c	c	c	b	c	b	No.1 Salmari N.C.	1209
b	Yes	Yes	c	Yes	c	a	Yes	b	c	c	Yes	c	c	Maicha Gaon	1210
c	c	Yes	c	a	b	a	b	c	c	c	b	c	c	Phatakalia	1211
a	c	Yes	c	a	c	a	b	b	c	c	Yes	c	Yes	Maicha Pathar	1212
Yes	Yes	Yes	c	Yes	a	a	Yes	c	c	c	a	Yes	c	Missamari	1213
Yes	Yes	Yes	c	Yes	c	b	Yes	b	c	c	Yes	c	c	Dewgharbari	1214
a	Yes	Yes	c	a	c	b	b	b	c	c	Yes	c	Yes	Abhayapuria	1215
Yes	Yes	Yes	c	Yes	c	b	Yes	b	c	c	Yes	Yes	c	Kaibartta Gaon	1216
c	c	Yes	c	Yes	c	b	Yes	b	c	c	Yes	Yes	a	Mahtali	1217
Yes	c	Yes	Yes	Yes	c	Yes	Yes	c	c	c	Yes	Yes	c	Holowdunga	1218
Yes	c	Yes	c	Yes	c	b	Yes	b	c	c	Yes	c	c	Dihingia	1219
c	c	Yes	Yes	a	c	b	b	c	c	c	Yes	c	c	Dihingia Pather	1220
c	c	Yes	c	Yes	Yes	Yes	Yes	c	c	c	Yes	Yes	c	Kalita Gubhurial	1221
c	c	Yes	c	Yes	c	b	b	b	c	c	b	Yes	b	Bamchenia No. 1/2	1222
c	c	b	c	a	c	c	b	b	c	c	a	c	b	Chawtalpur	1223
c	c	Yes	c	a	c	c	b	b	c	c	Yes	Yes	b	Jarai	1224
Yes	c	Yes	Yes	Yes	c	c	c	c	c	c	a	Yes	c	Majarbari	1225
c	c	Yes	c	a	c	c	c	c	c	c	a	Yes	c	No.1 Kadamguri	1226
c	c	Yes	c	a	c	c	c	c	c	c	a	c	c	No.2 Kadamguri	1227
c	c	Yes	c	Yes	c	c	c	c	c	c	a	c	c	Owguri	1228
b	c	b	c	a	b	b	b	c	c	c	a	c	a	Kadamguri N.C.	1229
b	Yes	Yes	c	Yes	b	b	b	c	c	c	b	c	c	No.2 Salmari N.C.	1230
c	Yes	Yes	c	a	c	b	b	b	c	c	b	c	c	Sangkarpur N.C.	1231
b	c	Yes	c	a	c	b	b	c	c	c	b	c	c	No.2 Kalyanpur	1232
a	c	Yes	c	a	c	b	c	c	c	c	a	Yes	c	No.1 Baijantipur	1233
b	c	Yes	c	a	b	b	c	c	c	c	b	c	c	Na-Naitarang N.C.	1234

Sr.No.	Name of village	Availability of electricity (Yes/No)				Land Use								
						Nearest Town		Area under different types of land use (in hectares rounded up to one decimal place)						
		Power Supply for Domestic Use (ED)	Power Supply for Agricultural Use (EAG)	Power Supply for Commercial Use (EC)	Power Supply for All Uses (EA)	Name	Distance range code i.e. a for < 5 Kms, b for 5-10 Kms and c for 10+ kms .	Forests	Area under Non-agricultural Uses	Barren and Un-cultivable land	Permanent Pastures and Other Grazing Lands	Land Under Miscellaneous Tree Crops etc.	Culturable Waste Land	
1	2	98	99	100	101	102	103	104	105	106	107	108	109	
1203	Borbam Deori 1/2	Yes	No	No	No	DHEMAJI	c	0	121	0	40	25	177	
1204	Borbam Gaon	Yes	No	No	No	DHEMAJI	c	0	22	0	10	15	41	
1205	Borbam Pathar	Yes	No	No	No	DHEMAJI	c	0	8.8	0	2.2	3.6	20.4	
1206	Garubandha 1/2	Yes	No	No	No	DHEMAJI	c	0	30	0	0	0	184	
1207	Borbam Dihingia Gaon	Yes	No	No	No	DHEMAJI	c	0	23	0	0	130	0	
1208	Ghata Pathar	Yes	No	No	No	DHEMAJI	c	0	32.2	0	10.2	10.5	76	
1209	No.1 Salmari N.C.	No	No	No	No	DHEMAJI	c	0	189.5	10	16.5	29	512.5	
1210	Maicha Gaon	Yes	No	No	No	DHEMAJI	c	0	40	0	0	0	78	
1211	Phatakalia	Yes	No	No	No	DHEMAJI	c	0	20	0	0	0	54	
1212	Maicha Pathar	Yes	No	No	No	DHEMAJI	c	0	57	0	0	0	100	
1213	Missamari	Yes	No	No	No	DHEMAJI	c	0	25.1	0	0	0	80.3	
1214	Dewgharbari	Yes	No	No	No	DHEMAJI	c	0	20	0	0	0	53	
1215	Abhayapuria	Yes	No	No	No	DHEMAJI	c	0	10	0	0	0	67	
1216	Kaibartta Gaon	Yes	No	No	No	DHEMAJI	c	0	20	0	0	0	8	
1217	Mahtali	Yes	No	No	No	MAHTALI	c	0	28	0	0	0	100	
1218	Holowdunga	Yes	No	No	No	HLOWDUNGA	c	0	55	0	0	0	100	
1219	Dihingia	Yes	No	No	No	DIHINGIA	c	0	70	0	11	0	130	
1220	Dihingia Pather	Yes	No	No	No	DIHINGIA PATHAR	c	5	75	0	0	0	100	
1221	Kalita Gubhurial	Yes	No	No	No	KALITA	c	0	100	0	40	0	200	
1222	Bamchenia No. 1/2	No	No	No	No	BAMCHENIA NO.1/2	c	0	77.3	0	0	0	324.3	
1223	Chawtalpur	No	No	No	No	CHAWTALPUR	c	0	10.3	0	0	0	28.1	
1224	Jarai	Yes	No	No	No	JARAI	c	0	55.3	0	0	0	130.2	
1225	Majarbari	No	No	No	No	DHEMAJI	c	0	35.2	0	0	0	152.2	
1226	No.1 Kadamguri	No	No	No	No	DHEMAJI	c	0	55.3	0	0	0	106.1	
1227	No.2 Kadamguri	No	No	No	No	DHEMAJI	c	0	18.4	0	0	0	73.4	
1228	Owguri	No	No	No	No	OWGURI	c	0	26.7	0	0	0	72.2	
1229	Kadamguri N.C.	No	No	No	No	KADAMGURI	c	0	8.3	0	0	0	18.5	
1230	No.2 Salmari N.C.	Yes	No	No	No	DHEMAJI	c	0	189.5	10	20	30	508.5	
1231	Sangkarpur N.C.	No	No	No	No	DHEMAJI	c	0	50	0	0	0	708	
1232	No.2 Kalyanpur	Yes	No	No	No	DHEMAJI	c	0	190.5	10	20	35.5	502	
1233	No.1 Baijantipur	Yes	No	No	No	DHEMAJI	c	0	20	0	0	5	88.8	
1234	Na-Naitarang N.C.	Yes	No	No	No	DHEMAJI	c	0	75	0	0	0	415	

Land Use					Land Use					Name of three most important commodities manufactured			Name of Village	Serial Number
Area under different types of land use (in hectares rounded up to one decimal place)					Area irrigated by source (in hectare).					First	Second	Third		
Fallow lands other than current fallows	Current Fallows	Net Area Sown	Total Irrigated Land Area	Total Un-irrigated Land Area	Canals (C)	Wells/Tube-wells(W/TW)	Tanks/Lakes(T/L)	Water Falls(WF)	Others(O)					
110	111	112	113	114	115	116	117	118	119	120	121	122	2	1
0	0	0	0	0	0	0	0	0	0				Borbam Deori 1/2	1203
0	0	0	0	0	0	0	0	0	0				Borbam Gaon	1204
0	0	0	0	0	0	0	0	0	0				Borbam Pathar	1205
0	0	0	0	0	0	0	0	0	0				Garubandha 1/2	1206
0	0	0	0	0	0	0	0	0	0				Borbam Dihingia Gaon	1207
0	0	0	0	0	0	0	0	0	0				Ghata Pathar	1208
0	0	0	0	0	0	0	0	0	0				No.1 Salmari N.C.	1209
0	0	0	0	0	0	0	0	0	0				Maicha Gaon	1210
0	0	0	0	0	0	0	0	0	0				Phatakalia	1211
0	0	0	0	0	0	0	0	0	0				Maicha Pathar	1212
0	0	0	0	0	0	0	0	0	0				Missamari	1213
0	0	0	0	0	0	0	0	0	0				Dewgharbari	1214
0	0	0	0	0	0	0	0	0	0				Abhayapuria	1215
0	0	0	0	0	0	0	0	0	0				Kaibartta Gaon	1216
0	0	0	0	0	0	0	0	0	0				Mahtali	1217
0	0	0	0	0	0	0	0	0	0				Holowdunga	1218
0	0	0	0	0	0	0	0	0	0				Dihingia	1219
0	0	0	0	0	0	0	0	0	0				Dihingia Pather	1220
0	0	0	0	0	0	0	0	0	0				Kalita Gubhurial	1221
0	0	0	0	0	0	0	0	0	0				Bamchenia No. 1/2	1222
0	0	0	0	0	0	0	0	0	0				Chawtalpur	1223
0	0	0	0	0	0	0	0	0	0				Jarai	1224
0	0	0	0	0	0	0	0	0	0				Majarbari	1225
0	0	0	0	0	0	0	0	0	0				No.1 Kadamguri	1226
0	0	0	0	0	0	0	0	0	0				No.2 Kadamguri	1227
0	0	0	0	0	0	0	0	0	0				Owguri	1228
0	0	0	0	0	0	0	0	0	0				Kadamguri N.C.	1229
0	0	0	0	0	0	0	0	0	0				No.2 Salmari N.C.	1230
0	0	0	0	0	0	0	0	0	0				Sangkarpur N.C.	1231
0	0	0	0	0	0	0	0	0	0				No.2 Kalyanpur	1232
0	0	0	0	0	0	0	0	0	0				No.1 Baijantipur	1233
0	0	0	0	0	0	0	0	0	0				Na-Naitarang N.C.	1234

Sr.No.	Name of village	Location code no.	Total area of the village (in hectares rounded up to one decimal place)	Total population (2011 census)	Number of households (2011 census)	Number of educational amenities available. (If not available in village, the distance range code viz; a for < 5 Kms, b for 5-10 kms, c for 10+ kms of nearest place where facility is available)									
						Pre-Primary school (PP)	Primary school (P)	Middle school (M)	Secondary School (S)	Senior Secondary school (SS)	Degree college of arts science & commerce (ASC)	Engineering college(EC)	Medical college (MC)	Management institute (MI)	
1	2	3	4	5	6	7	8	9	10	11	12	13	14	15	
1235	Krishnapur N.C	289800	25.1	69	14	1	1	a	a	c	c	c	c	c	
1236	Padumani	289801	238.6	598	113	b	1	2	1	a	1	c	c	c	
1237	Kakaiyal	289802	189.1	339	72	c	1	1	a	a	1	c	c	c	
1238	Ghatapathar Bali	289803	145.3	358	67	c	1	1	1	c	c	c	c	c	
1239	Hiloydari Khat	289804	113.6	211	39	b	2		b	b	1	c	c	c	
1240	Chenia Deori	289805	244	570	118	b	2	1	a	b	b	c	c	c	
1241	Kakaiyal N.C	289806	606.2	446	86	c	1	1	a	a	1	c	c	c	
1242	Bhebeli Gaon	289807	990.2	1052	217	b	1	2	1	1	c	c	c	c	
1243	Kawpatoni	289808	223	492	103	b	1	1	1	b	b	c	c	c	
1244	Kawpatoni N.C	289809	392.8	407	86	b	1	1	1	b	b	c	c	c	
1245	Baruah Pathar	289810	121.5	246	56	b	1	1	a	a	1	c	c	c	
1246	Bah-Katika Gaon	289811	326	1149	219	1	1	2	a	a	a	c	c	c	
1247	Bah-Katika Pathar	289812	57	230	47	1	2		a	a	a	c	c	c	
1248	Majgaon	289813	65	318	60	a	2		a	a	a	c	c	c	
1249	Maralchuk	289814	270	1173	240	b	2	2	1	b	b	c	c	c	
1250	Burhakuri	289815	219	778	168	1	2	1	b	b	b	c	c	c	
1251	Bhebeli Pathar	289816	272	667	132	1	1	1	1	b	b	c	c	c	
1252	Na-Nai Taring	289817	120	305	62	a	1	1	a	b	b	c	c	c	
1253	Bhuma	289818	195	401	72	b	2	1	b	b	b	c	c	c	
1254	Goshain Bari N.C.	289819	195	321	69	b	1	b	b	b	b	c	c	c	
1255	Burhakuri N.C.	289820	195	283	53	b	2		a	b	b	c	c	c	
1256	Randhi Khaiti N.C	289821	195	99	20	1	1		b	b	b	c	c	a	
1257	Khama Anchal	289822	195	861	167	2	2	1	b	b	b	c	c	c	
1258	Gura Thali	289823	137	212	38	2	1	a	1	b	b	c	c	c	
1259	No.1 Block Gurathali	289824	19	212	41	b	a	a	b	b	b	c	c	c	
1260	No.2 Block Gurathali	289825	19	118	25	a	a	a	a	b	1	c	c	c	
1261	Gurathali N.C	289826	195	99	20	b	1	a	a	b	b	c	c	c	
1262	Sapekhathi N.C.	289827	195	218	41	1	1	a	b	b	b	c	c	c	
1263	Paniyamerani N.C.	289828	195	62	10	1	1	a	b	b	b	c	c	c	
1264	Kerimeri	289829	195	0	0										
1265	Salmari	289830	490	27	6	b	a	a	a	b	b	c	c	c	
1266	Bhebeli	289831	1437.6	348	70	c	1	1	1	1	c	c	c	c	

able within the for 5-10 Kms and c is given).					Number of Medical Amenities available. (If not available within the village , the distance range code viz; a for < 5 Kms, b for 5-10 Kms and c for 10+ kms of nearest place where facility is available is given).											Name of village	Sr.No.
Polytechnic (Pt)	Vocational training school /ITI	Non-formal training centre (NFTC)	Special school for disabled (SSD)	Others (specify)	Community health centre (CHC)	Primary health centre (PHC)	Primary health sub centre (PHS)	Maternity and child welfare centre (MCW)	T.B. clinic (TBC)	Hospital-allopathic (HA)	Hospital-alternative medicine (HO)	Dispensary (D)	Veterinary hospital (VH)	Mobile health clinic (MHC)	Family welfare centre (FWC)		
16	17	18	19	20	21	22	23	24	25	26	27	28	29	30	31	2	1
c	c	c	c		c	c	a	a	c	c	c	c	c	c	c	Krishnapur N.C	1235
c	c	c	c		c	c	a	c	c	c	c	c	a	c	c	Padumani	1236
c	c	c	c		c	c	a	c	c	c	c	a	c	c	c	Kakaiyal	1237
c	c	c	c		c	c	c	c	c	c	c	c	c	c	c	Ghatapathar Bali	1238
c	c	c	c		b	b	a	b	c	c	c	b	b	b	b	Hiloydari Khat	1239
c	c	c	c		b	b	a	b	c	c	c	b	b	b	c	Chenia Deori	1240
c	c	c	c		c	c	a	c	c	c	c	a	c	c	c	Kakaiyal N.C	1241
c	c	c	c		b	b	b	b	b	b	b	b	b	b	b	Bhebeli Gaon	1242
c	c	c	c		b	b	b	b	c	b	c	b	b	c	c	Kawpatoni	1243
c	c	c	c		b	b	b	b	c	b	c	b	b	c	c	Kawpatoni N.C	1244
c	c	c	c		b	b	a	b	c	c	b	a	c	c	c	Baruah Pathar	1245
c	c	c	c		c	c	a	c	c	c	c	c	a	c	c	Bah-Katika Gaon	1246
c	c	c	c		c	c	a	c	c	c	c	c	a	a	c	Bah-Katika Pathar	1247
c	c	c	c		c	c	a	c	c	c	c	c	a	c	c	Majgaon	1248
c	c	c	c		c	c	a	c	c	c	c	c	a	c	c	Maralchuk	1249
c	c		b		c	b	a	c	c	a	c	c	b	b	c	Burhakuri	1250
c	c	c	c		b	b	b	b	c	b	c	c	b	b	b	Bhebeli Pathar	1251
c	c	b	c		b	b	a	b	b	b	b	b	b	b	b	Na-Nai Taring	1252
	c	c			b	b	b	b	c	b	b	b	b	b	b	Bhuma	1253
c	c	b	c		b	b	a	b	b	b	b	b	b	c	c	Goshain Bari N.C.	1254
c	c	c	c		c	c	b	c	c	c	c	c	c	b	c	Burhakuri N.C.	1255
	c	c	b		c	b	b	b	c	c	c	c	c	b	c	Randhi Khaiti N.C	1256
	c	c	b		b	b	a	a	c	c	c	c	b	c	b	Khama Anchal	1257
	c	b	b		b	b	b	b	c	c	c	c	b	c	b	Gura Thali	1258
c	c	c	c		c	c	b	c	c	c	c	c	c	b	c	No.1 Block Gurathali	1259
c	c	c	c		c	c	b	c	c	c	c	c	c	b	c	No.2 Block Gurathali	1260
c	c	c	c		c	c	b	c	c	c	c	c	c	b	c	Gurathali N.C	1261
c	c	c	b		b	b	a	a	c	c	c	c	b	c	a	Sapekhati N.C.	1262
	c	c	c		c	c	a	a	c	c	c	c	c	b	c	Paniyamerani N.C.	1263
																Kerimeri	1264
c	c	c	c		b	b	a	b	c	b	b	b	b	b	b	Salmari	1265
c	c	c	c		b	b	b	b	c	b	b	b	b	b	b	Bhebeli	1266

Sr.No.	Name of village	Number of Non-Government Medical Amenities available.							Availability of drinking water - Yes / No								Availability of toilet & others Yes / No			
		Charitable non Govt. hospital/Nursing home.	Medical practitioner with MBBS Degree	Medical practitioner with other degree	Medical practitioner with no degree	Traditional practitioner and faith healer .	Medicine Shop	Others	Tap water (Treated/Untreated)	Well water (Covered / Uncovered well)	Hand Pump	Tube wells / Bore well	Spring	River / Canal	Tank / Pond / Lake	Others	Community toilet including bath.	Community toilet excluding bath.	Rural sanitary mart or sanitary hardware outlet available near the village.	Community bio- gas or recycle of waste for productive use.
1	2	32	33	34	35	36	37	38	39	40	41	42	43	44	45	46	47	48	49	50
1235	Krishnapur N.C	0	0	0	0	0	0	0	No	No	Yes	No	No	No	No	No	No	No	No	No
1236	Padumani	0	0	0	0	0	0	0	No	Yes	Yes	Yes	No	No	Yes	No	No	No	No	No
1237	Kakaiyal	0	0	0	0	0	0	0	Yes	Yes	Yes	Yes	No	No	Yes	No	No	No	No	No
1238	Ghatapathar Bali	0	0	0	0	0	0	0	Yes	Yes	Yes	Yes	No	No	No	No	No	No	No	No
1239	Hiloydari Khat	0	0	0	0	0	0	0	No	No	Yes	Yes	No	Yes	No	No	No	No	No	No
1240	Chenia Deori	0	0	0	0	0	0	0	No	No	No	Yes	No	Yes	No	No	No	No	No	No
1241	Kakaiyal N.C	0	0	0	0	0	0	0	No	Yes	Yes	No	No	No	Yes	Yes	No	No	No	No
1242	Bhebeli Gaon	0	0	0	0	0	1	0	Yes	Yes	Yes	No	No	No	No	No	No	No	No	No
1243	Kawpatoni	0	0	0	0	0	0	0	No	Yes	Yes	No	No	No	Yes	No	No	No	No	No
1244	Kawpatoni N.C	0	0	0	0	0	0	0	Yes	No	Yes	No	No	No	No	No	No	No	No	No
1245	Baruah Pathar	0	0	0	0	0	0	0	Yes	Yes	Yes	Yes	No	No	Yes	No	No	No	No	No
1246	Bah-Katika Gaon	0	0	0	0	0	1	0	Yes	Yes	Yes	No	No	No	No	No	No	No	No	No
1247	Bah-Katika Pathar	0	0	0	0	0	0	0	No	Yes	Yes	Yes	No	No	No	No	No	No	No	No
1248	Majgaon	0	0	0	0	0	0	0	No	Yes	Yes	No	No	No	No	No	No	No	No	No
1249	Maralchuk	0	0	0	0	0	1	0	Yes	Yes	Yes	No	No	No	No	No	No	No	No	No
1250	Burhakuri	0	0	0	0	0	0	0	Yes	Yes	Yes	No	No	No	No	No	No	No	No	No
1251	Bhebeli Pathar	0	0	0	0	0	0	0	Yes	Yes	Yes	No	No	No	No	No	No	No	No	No
1252	Na-Nai Taring	0	0	0	0	0	0	0	No	Yes	Yes	No	No	Yes	No	No	No	No	No	No
1253	Bhuma	0	0	0	0	0	0	0	No	Yes	Yes	No	No	Yes	No	No	No	No	No	No
1254	Goshain Bari N.C.	0	0	0	0	0	0	0	No	No	Yes	No	No	Yes	No	No	No	No	No	No
1255	Burhakuri N.C.	0	0	0	0	0	0	0	No	Yes	Yes	No	No	No	No	No	No	No	No	No
1256	Randhi Khaiti N.C	0	2	2	2	2	2	0	No	No	Yes	No	No	No	No	No	No	No	No	No
1257	Khama Anchal	0	0	0	0	0	0	0	Yes	No	Yes	No	No	No	No	No	No	No	No	No
1258	Gura Thali	0	0	0	0	0	0	0	No	Yes	Yes	No	No	No	No	No	No	No	No	No
1259	No.1 Block Gurathali	0	0	0	0	0	0	0	No	No	Yes	No	No	No	No	No	No	No	No	No
1260	No.2 Block Gurathali	0	0	0	0	0	0	0	No	No	Yes	No	No	No	No	No	No	No	No	No
1261	Gurathali N.C	0	0	0	0	0	0	0	No	No	Yes	No	No	No	No	No	No	No	No	No
1262	Sapekhati N.C.	0	0	0	0	0	0	0	Yes	No	Yes	No	No	No	Yes	No	No	No	No	No
1263	Paniyamerani N.C.	0	0	0	0	0	0	0	No	No	Yes	No	No	No	No	No	No	No	No	No
1264	Kerimeri																			
1265	Salmari	0	0	0	0	0	0	0	No	No	No	Yes	Yes	No	No	No	No	No	No	No
1266	Bhebeli	0	0	0	0	0	0	0	Yes	Yes	Yes	No	No	No	No	No	No	No	No	No

Communication and transport facilities (If amenities available code -Yes is given except for Village Pin Code ,If not available within the village , the distance range code viz; a for < 5 Kms, b for 5-10 Kms and c for 10+ kms of nearest place where facility is available is given).																	Name of village	Sr.No.
Post office(PO)	Sub post office (SPO)	Post & Telegraph office (P&TO)	Village Pin Code	Telephones (Land lines)	Public call office (PCO)	Mobile phone coverage	Internet cafes/ Common service centre (CSC)	Private courier facility	Bus service (Public & Private)	Railway stations	Auto/Modified Autos	Taxis and Vans	Tractors	Cycle-pulled rickshaws(Manual & Machine driven)	Carts driven by animals	Sea /River ferry service		
51	52	53	54	55	56	57	58	59	60	61	62	63	64	65	66	67	2	
c	c	c		c	c	a	c	c	Yes	c	c	b	c	c	Yes	c	Krishnapur N.C	1235
c	a	c		c	a	Yes	c	a	a	a	c	Yes	Yes	c	Yes	c	Padumani	1236
c	a	c		c	a	Yes	c	a	a	a	c	b	Yes	c	Yes	c	Kakaiyal	1237
c	a	c		c	b	a	c	c	b	b	c	c	Yes	c	c	c	Ghatapathar Bali	1238
b	a	c		c	c	a	b	b	b	b	b	b	b	b	b	b	Hiloydari Khat	1239
c	a	c		b	b	Yes	b	b	b	c	c	b	b	b	b	c	Chenia Deori	1240
c	a	c		c	a	a	c	a	a	a	c	c	c	c	Yes	c	Kakaiyal N.C	1241
b	a	c	786110	b	b	Yes	b	b	b	b	Yes	b	b	b	b	b	Bhebeli Gaon	1242
b		c	787034	b	b	Yes	b	b	Yes	b	c	b	b	b	Yes	c	Kawpatoni	1243
b		c		b	b	Yes	b	b	Yes	b	c	b	b	b	Yes	c	Kawpatoni N.C	1244
c	a	c		b	a	Yes	b	a	a	a	c	b	Yes	b	Yes	c	Baruah Pathar	1245
c	a	c		a	a	Yes	c	a	a	c	Yes	c	c	a	Yes	c	Bah-Katika Gaon	1246
c	c	c		c	a	Yes	c	a	Yes	b	c	a	Yes	c	Yes	c	Bah-Katika Pathar	1247
c	a	c		a	a	Yes	c	a	a	c	c	a	c	a	Yes	c	Majgaon	1248
c	a	c		a	a	Yes	c	a	a	c	Yes	a	a	a	Yes	c	Maralchuk	1249
c	c	c		c	c	Yes	c	c	c	c	c	c	c	c	Yes	c	Burhakuri	1250
c	c	c	786110	c	c	Yes	c	c	Yes	b	b	b	c	b	c	c	Bhebeli Pathar	1251
b	a	b		b	b	Yes	c	c	b	b	b	b	b	b	c	c	Na-Nai Taring	1252
b	b	c		b	b	a	b	b	b	b	c	b	b	b	Yes	c	Bhuma	1253
b	a	b		b	b	a	c	b	b	b	b	c	c	b	Yes	c	Goshain Bari N.C.	1254
c	b	c		b	b	Yes	c	b	b	c	c	c	c	b	c	c	Burhakuri N.C.	1255
c	c	c		c	b	a	c	b	Yes	b	b	b	b	b	Yes	c	Randhi Khaiti N.C	1256
c	b	c		c	b	b	c	b	Yes	b	b	b	b	b	Yes	c	Khama Anchal	1257
c	b	c		c	b	Yes	c	b	Yes	b	b	Yes	b	b	Yes	c	Gura Thali	1258
c	b	c		b	b	Yes	c	b	b	c	b	b	b	b	Yes	c	No.1 Block Gurathali	1259
c	b	c		b	b	Yes	c	b	a	c	c	b	c	b	Yes	c	No.2 Block Gurathali	1260
c	b	c		b	b	b	c	b	b	c	c	c	c	b	b	c	Gurathali N.C	1261
c	c	c		c	b	b	c	b	Yes	b	b	b	c	b	Yes	c	Sapekhathi N.C.	1262
c	b	c		c	b	b	c	b	Yes	b	b	b	b	b	Yes	c	Paniyamerani N.C.	1263
																	Kerimeri	1264
b	b	b		b	b	b	b	b	b	b	b	b	b	Yes	Yes	c	Salmari	1265
b		c		b	b	Yes	b	b	Yes	b	c	b	b	b	Yes	c	Bhebeli	1266

Sr.No.	Name of village	Village connected to highways,village roads, banks & credit societies (If amenities available code -Yes is given, If not available within the village , the distance range code viz; a for < 5 Kms, b for 5-10 Kms and c for 10+ kms of nearest place where facility is available is given).												Availability of miscellaneous facilities (If available the distance range code viz; a for < 5 kms, b for 5-10 Kms and c for 10+ kms of nearest place where facility is available is given).			
		Connected to national highway(NH)	Connected to state highway(SH)	Connected to major district road (MDR)	Connected to others district road	Pucca roads	Kutchcha roads	Water bounded macadam(WBM) roads	Navigable waterway (river/canal)(NW)	Footpaths (FP)	Commercial & Co-operative Banks	ATM	Agricultural Credit Societies	Self-Help Group (SHG)	Public distribution system (PDS) shop	Mandis / Regular market	Weekly Haat
1	2	68	69	70	71	72	73	74	75	76	77	78	79	80	81	82	83
1235	Krishnapur N.C	c	c	Yes	Yes	b	Yes	c	c	Yes	c	c	c	Yes	Yes	b	b
1236	Padumani	a	a	a	Yes	a	Yes	c	c	Yes	c	c	c	Yes	a	b	b
1237	Kakaiyal	a	a	a	Yes	b	Yes	c	c	Yes	c	c	c	Yes	Yes	c	a
1238	Ghatapathar Bali	c	c	c	Yes	b	Yes	c	c	Yes	c	c	c	a	c	a	a
1239	Hiloydari Khat	b	b	b	Yes	b	Yes	c	c	Yes	c	c	c	Yes	b	c	a
1240	Chenia Deori	a	a	a	Yes	a	Yes	c	c	Yes	c	c	c	Yes	c	c	a
1241	Kakaiyal N.C	a	a	a	Yes	a	Yes	c	c	Yes	c	c	c	Yes	Yes	a	Yes
1242	Bhebeli Gaon	a	a	a	Yes	b	Yes	Yes	c	Yes	c	c	c	Yes	Yes	c	Yes
1243	Kawpatoni	Yes	Yes	Yes	Yes	a	Yes	c	c	Yes	c	c	c	a	b	b	a
1244	Kawpatoni N.C	Yes	Yes	Yes	Yes	c	Yes	c	c	Yes	c	c	c	Yes	Yes	b	Yes
1245	Baruah Pathar	a	a	a	Yes	a	Yes	c	c	Yes	c	c	c	Yes	Yes	a	Yes
1246	Bah-Katika Gaon	a	a	a	Yes	b	Yes	Yes	c	Yes	c	c	c	Yes	Yes	a	Yes
1247	Bah-Katika Pathar	a	a	Yes	Yes	b	Yes	c	c	Yes	c	c	c	Yes	c	c	a
1248	Majgaon	a	a	a	Yes	b	Yes	c	c	Yes	c	c	c	Yes	Yes	c	Yes
1249	Maralchuk	a	a	a	Yes	a	Yes	Yes	c	Yes	c	c	c	Yes	Yes	c	Yes
1250	Burhakuri	c	c	c	Yes	c	Yes	c	c	Yes	c	c	c	Yes	Yes	Yes	Yes
1251	Bhebeli Pathar	a	b	Yes	Yes	b	Yes	c	c	Yes	c	c	c	Yes	Yes	b	Yes
1252	Na-Nai Taring	a	c	c	Yes	b	Yes	c	c	Yes	c	c	c	Yes	Yes	b	Yes
1253	Bhuma	b	b	b	Yes	b	Yes	c	c	Yes	c	c	c	Yes	a	c	a
1254	Goshain Bari N.C.	a	c	c	Yes	b	Yes	b	c	Yes	c	c	c	Yes	Yes	a	Yes
1255	Burhakuri N.C.	b	b	b	Yes	b	Yes	c	c	Yes	c	c	c	a	a	a	a
1256	Randhi Khaiti N.C	b	b	Yes	Yes	b	b	b	Yes	Yes	b	c	c	Yes	Yes	a	Yes
1257	Khama Anchal	b	b	Yes	Yes	b	Yes	b	c	Yes	b	c	c	a	a	b	a
1258	Gura Thali	c	c	Yes	Yes	b	Yes	a	c	Yes	b	c	c	a	a	b	a
1259	No.1 Block Gurathali	b	b	b	Yes	b	Yes	c	c	Yes	b	c	c	a	a	b	a
1260	No.2 Block Gurathali	b	b	b	Yes	b	Yes	c	c	Yes	b	c	c	Yes	a	b	a
1261	Gurathali N.C	b	b	b	b	b	Yes	c	c	Yes	c	c	c	a	a	a	a
1262	Sapekhati N.C.	b	b	Yes	Yes	b	Yes	b	c	Yes	b	c	c	Yes	a	a	a
1263	Paniyamerani N.C.	c	c	Yes	Yes	c	c	c	c	Yes	b	c	c	Yes	Yes	b	Yes
1264	Kerimeri																
1265	Salmari	b	b	b	a	a	Yes	b	c	Yes	c	b	c	Yes	c	a	c
1266	Bhebeli	Yes	Yes	Yes	Yes	b	Yes	c	c	Yes	c	c	c	Yes	Yes	c	Yes

ous facilities (If amenities available code -Yes is given, If not available within the village , z; a for < 5 Kms, b for 5-10 Kms and c for 10+ kms of nearest place where facility is

Agricultural marketing society	Integrated Child Development Scheme (Nutritional Centres)	Anganwadi Centre (Nutritional Centres)	Others (Nutritional Centres)	ASHA (Accredited Social Health Activist)	Community centre with/without TV	Sports Field,	Sports Club / Recreation Centre	Cinema / Video Hall	Public Library	Public Reading Room	Newspaper Supply	Assembly Polling station	Birth & Death Registration Office	Name of village	Sr.No.
84	85	86	87	88	89	90	91	92	93	94	95	96	97	2	1
c	Yes	Yes	c	a	c	b	c	c	c	c	c	c	c	Krishnapur N.C	1235
Yes	c	Yes	c	Yes	a	b	Yes	c	c	c	a	Yes	c	Padumani	1236
c	c	Yes	c	a	a	b	b	c	c	c	a	c	c	Kakaiyal	1237
c	c	Yes	c	a	b	b	b	c	c	c	Yes	c	c	Ghatapathar Bali	1238
c	c	Yes	c	a	b	b	b	c	c	c	b	c	b	Hiloymari Khat	1239
b	c	Yes	c	Yes	b	b	Yes	b	c	c	b	Yes	b	Chenia Deori	1240
b	c	Yes	c	a	a	b	b	c	c	c	a	c	c	Kakaiyal N.C	1241
b	c	Yes	c	Yes	b	Yes	b	b	c	c	Yes	Yes	b	Bhebeli Gaon	1242
b	c	Yes	c	Yes	b	b	b	c	c	c	Yes	Yes	b	Kawpatoni	1243
b	c	Yes	c	a	b	b	b	c	c	c	Yes	Yes	b	Kawpatoni N.C	1244
a	c	Yes	c	a	a	b	a	c	c	c	a	c	b	Baruah Pathar	1245
a	Yes	Yes	c	Yes	c	Yes	a	c	c	c	a	Yes	c	Bah-Katika Gaon	1246
a	Yes	Yes	c	a	c	c	a	c	c	c	Yes	c	c	Bah-Katika Pathar	1247
c	c	Yes	c	a	c	c	a	c	c	c	a	Yes	c	Majgaon	1248
c	c	Yes	c	Yes	c	Yes	Yes	c	c	c	a	Yes	c	Maralchuk	1249
b	Yes	Yes	c	Yes	c	c	a	c	c	c	Yes	Yes	c	Burhakuri	1250
b	Yes	Yes	Yes	Yes	c	c	c	c	c	c	b	Yes	c	Bhebeli Pathar	1251
b	c	Yes	c	a	b	c	c	c	c	c	a	c	c	Na-Nai Taring	1252
b	b	Yes	c	a	b	b	b	c	c	c	b	c	b	Bhuma	1253
c	b	Yes	c	a	b	c	c	c	c	c	a	c	c	Goshain Bari N.C.	1254
b	b	Yes	b	a	c	b	b	c	c	c	b	Yes	c	Burhakuri N.C.	1255
b	a	a	b	a	c	b	b	c	c	c	Yes	Yes	Yes	Randhi Khaiti N.C	1256
b	Yes	Yes	b	Yes	c	Yes	b	c	c	c	b	Yes	c	Khama Anchal	1257
c	Yes	Yes	b	a	c	b	b	c	c	c	b	c	b	Gura Thali	1258
b	a	a	a	b	b	b	b	c	c	c	b	c	c	No.1 Block Gurathali	1259
c	a	a	a	a	c	b	b	c	c	c	b	c	c	No.2 Block Gurathali	1260
b	a	Yes	a	a	b	b	c	c	c	c	b	c	c	Gurathali N.C	1261
c	a	a	b	a	c	b	b	c	c	c	b	c	c	Sapekhati N.C.	1262
b	a	a	b	a	c	b	b	c	c	c	b	c	c	Paniyamerani N.C.	1263
														Kerimeri	1264
b	a	a	b	a	b	b	b	b	b	b	b	c	b	Salmari	1265
b	a	Yes	b	a	b	b	b	c	c	c	Yes	Yes	b	Bhebeli	1266

Sr.No.	Name of village	Availability of electricity (Yes/No)				Land Use								
						Nearest Town		Area under different types of land use (in hectares rounded up to one decimal place)						
		Power Supply for Domestic Use (ED)	Power Supply for Agricultural Use (EAG)	Power Supply for Commercial Use (EC)	Power Supply for All Uses (EA)	Name	Distance range code i.e. a for < 5 Kms, b for 5-10 Kms and c for 10+ kms .	Forests	Area under Non-agricultural Uses	Barren and Un-cultivable land	Permanent Pastures and Other Grazing Lands	Land Under Miscellaneous Tree Crops etc.	Culturable Waste Land	
1	2	98	99	100	101	102	103	104	105	106	107	108	109	
1235	Krishnapur N.C	No	No	No	No	DHEMAJI	c	0	7	0	0	9.1	9.1	
1236	Padumani	Yes	No	Yes	No	DHEMAJI	c	0	30.2	0	10.2	0	198.3	
1237	Kakaiyal	Yes	No	No	No	DHEMAJI	c	0	45	0	30	0	114.1	
1238	Ghatapathar Bali	No	No	No	No	DHEMAJI	c	0	35.2	0	20	0	90.1	
1239	Hiloydari Khat	No	No	No	No	DHEMAJI	c	0	13.2	0	0	0	100.4	
1240	Chenia Deori	Yes	No	No	No	DHEMAJI	c	0	33.2	0	0	0	210.8	
1241	Kakaiyal N.C	Yes	No	No	No	DHEMAJI	c	0	120.1	0	0	0	486.1	
1242	Bhebeli Gaon	Yes	No	No	No			0	40.2	0	13	0	224.7	
1243	Kawpatoni	Yes	No	No	No	DHEMAJI	c	0	50	0	0	0	173	
1244	Kawpatoni N.C	Yes	No	No	No	DHEMAJI	c	0	130.4	0	0	0	262.4	
1245	Baruah Pathar	Yes	No	No	No	DHEMAJI	c	0	45.2	0	0	0	76.3	
1246	Bah-Katika Gaon	Yes	No	No	No	DHEMAJI	c	0	0	0	0	0	326	
1247	Bah-Katika Pathar	Yes	No	No	No	DHEMAJI	c	0	17	0	0	0	40	
1248	Majgaon	Yes	No	No	No	DHEMAJI	c	0	10	0	0	0	55	
1249	Maralchuk	Yes	No	No	No	DHEMAJI	c	0	50	0	0	0	220	
1250	Burhakuri	Yes	No	No	No	DHEMAJI	c	0	30	0	0	0	189	
1251	Bhebeli Pathar	Yes	No	No	No	DHEMAJI	c	0	70	0	0	0	202	
1252	Na-Nai Taring	Yes	No	No	No	DHEMAJI	c	0	30	0	2	5	83	
1253	Bhuma	No	No	No	No	DHEMAJI	c	0	50	0	0	0	145	
1254	Goshain Bari N.C.	No	No	No	No	DHEMAJI	c	0	30	0	0	0	165	
1255	Burhakuri N.C.	Yes	No	No	No	DHEMAJI	c	0	10	0	0	0	100	
1256	Randhi Khaiti N.C	No	No	No	No	DHEMAJI	c	0	20	0	0	10	165	
1257	Khama Anchal	No	No	No	No	DHEMAJI	c	0	50	20	10	20	95	
1258	Gura Thali	Yes	No	No	No	DHEMAJI	c	20	0	0	0	0	117	
1259	No.1 Block Gurathali	Yes	No	No	No	DHEMAJI	c	0	4	0	0	0	15	
1260	No.2 Block Gurathali	Yes	No	No	No	DHEMAJI	c	0	4	0	0	0	15	
1261	Gurathali N.C	No	No	No	No	DHEMAJI	c	0	15	0	0	0	180	
1262	Sapekhati N.C.	No	No	No	No	DHEMAJI	c	0	5	0	0	0	190	
1263	Paniyamerani N.C.	No	No	No	No	DHEMAJI	c	0	30	0	0	0	165	
1264	Kerimeri					DHEMAJI	c	0	0	0	0	0	0	
1265	Salmari	No	No	No	No	DHEMAJI	c	0	122.5	0	0	0	367.5	
1266	Bhebeli	Yes	No	No	No	DHEMAJI	c	0	244.1	0	13	0	468.2	

Land Use					Land Use					Name of three most important commodities manufactured			Name of Village	Serial Number
Area under different types of land use (in hectares rounded up to one decimal place)					Area irrigated by source (in hectare).					First	Second	Third		
Fallow lands other than current fallows	Current Fallows	Net Area Sown	Total Irrigated Land Area	Total Un-irrigated Land Area	Canals (C)	Wells/Tube-wells(W/TW)	Tanks/Lakes(T/L)	Water Falls(WF)	Others(O)					
110	111	112	113	114	115	116	117	118	119	120	121	122	2	1
0	0	0	0	0	0	0	0	0	0				Krishnapur N.C	1235
0	0	0	0	0	0	0	0	0	0				Padumani	1236
0	0	0	0	0	0	0	0	0	0				Kakaiyal	1237
0	0	0	0	0	0	0	0	0	0				Ghatapathar Bali	1238
0	0	0	0	0	0	0	0	0	0				Hiloydari Khat	1239
0	0	0	0	0	0	0	0	0	0				Chenia Deori	1240
0	0	0	0	0	0	0	0	0	0				Kakaiyal N.C	1241
0	0	712.3	0	712.3	0	0	0	0	0				Bhebeli Gaon	1242
0	0	0	0	0	0	0	0	0	0				Kawpatoni	1243
0	0	0	0	0	0	0	0	0	0				Kawpatoni N.C	1244
0	0	0	0	0	0	0	0	0	0				Baruah Pathar	1245
0	0	0	0	0	0	0	0	0	0				Bah-Katika Gaon	1246
0	0	0	0	0	0	0	0	0	0				Bah-Katika Pathar	1247
0	0	0	0	0	0	0	0	0	0				Majgaon	1248
0	0	0	0	0	0	0	0	0	0				Maralchuk	1249
0	0	0	0	0	0	0	0	0	0				Burhakuri	1250
0	0	0	0	0	0	0	0	0	0				Bhebeli Pathar	1251
0	0	0	0	0	0	0	0	0	0				Na-Nai Taring	1252
0	0	0	0	0	0	0	0	0	0				Bhuma	1253
0	0	0	0	0	0	0	0	0	0				Goshain Bari N.C.	1254
0	0	85	0	85	0	0	0	0	0				Burhakuri N.C.	1255
0	0	0	0	0	0	0	0	0	0				Randhi Khaiti N.C	1256
0	0	0	0	0	0	0	0	0	0				Khama Anchal	1257
0	0	0	0	0	0	0	0	0	0				Gura Thali	1258
0	0	0	0	0	0	0	0	0	0				No.1 Block Gurathali	1259
0	0	0	0	0	0	0	0	0	0				No.2 Block Gurathali	1260
0	0	0	0	0	0	0	0	0	0				Gurathali N.C	1261
0	0	0	0	0	0	0	0	0	0				Sapekhati N.C.	1262
0	0	0	0	0	0	0	0	0	0				Paniyamerani N.C.	1263
195	0	0	0	0	0	0	0	0	0				Kerimeri	1264
0	0	0	0	0	0	0	0	0	0				Salhari	1265
0	0	712.3	0	712.3	0	0	0	0	0				Bhebeli	1266

Sr.No.	Name of village	Location code no.	Total area of the village (in hectares rounded up to one decimal place)	Total population (2011 census)	Number of households (2011 census)	Number of educational amenities available. (If not available in the village, the distance range code viz; a for < 5 Kms, b for 5-10 kms, c for 10+ kms of nearest place where facility is available)									
						Pre-Primary school (PP)	Primary school (P)	Middle school (M)	Secondary School (S)	Senior Secondary school (SS)	Degree college of arts science & commerce (ASC)	Engineering college(EC)	Medical college (MC)	Management institute (MI)	
1	2	3	4	5	6	7	8	9	10	11	12	13	14	15	
1267	No.1 Bhebeli N.C.	289832	195	247	60	a	a	a	a	b	b	c	c	c	
1268	Mainapara Pathar	289833	199.8	745	142	a	1	1	1	a	a	c	c	c	
1269	No.2 Mainapara Miri	289834	121.6	310	61	a	1	a	a	a	a	c	c	c	
1270	No.1 Mainapara Miri	289835	246.4	2103	439	a	1	2	1	a	a	c	c	c	
1271	Chowal Dhuwa Bali	289836	179.1	3516	831	1	5	5	1	a	1	c	c	c	
1272	Chowal Dhuwa Gaon	289837	151.4	2650	613	a	1	2	1	1	1	c	c	c	
1273	Lagasung Kachari	289838	275.5	1120	221	1	1	2	1	a	a	c	c	c	
1274	Legasung Nepali	289839	134.7	1072	233	a	1	2	a	a	a	c	c	c	
1275	Dighali Pathar N.C.	289840	683.6	705	147	a	1	1	a	a	a	c	c	c	
1276	Gogamukh Pathar	289841	111.5	454	90		2		1	a	a	c	c	c	
1277	Gogamukh Miri	289842	136.4	631	122	a	1	a	a	a	a	c	c	c	
1278	Lathiasumari	289843	165.7	719	162	b	2	1	a	b	b	c	c	c	
1279	No.1 Gogamukh	289844	126.7	767	134	b	1	1	1	b	b	c	c	c	
1280	Dipa N.C.	289845	683.6	1015	191	1	2	2	a	a	a	c	c	c	
1281	Purana Parghat 1/2	289846	282.5	761	150	1	1	1	1	a	b	c	c	c	
1282	No.1 Lathia	289847	127.3	461	99	b	2		b	b	b	c	c	c	
1283	Purana Pamar Ghat 1/2	289848	127.2	0	0										
1284	Deodubi Kaibartta	289849	178.8	949	192	b	1	1	1	a	b	c	c	c	
1285	Katari Pathar	289850	103.7	613	133	b	2	1	1	1	b	c	c	c	
1286	Latak	289851	220	1584	280	b	1	2	1	b	b	c	c	c	
1287	Berbhanga Gaon	289852	56	163	32	c	1	a	c	c	c	c	c	c	
1288	No.2 Chelajan Kachari	289853	89	381	70	b	2	1	b	b	b	c	c	c	
1289	No.1 Chelajan Kachari	289854	131	428	82	b	2	1	1	b	b	c	c	c	
1290	No.1 Betanihala	289855	165	230	43	c	1	a	a	c	c	c	c	c	
1291	Ratowa Miri	289856	67	297	52	c	2	1	a	c	c	c	c	c	
1292	Borguri	289857	16	78	14	c	1	a	b	c	c	c	c	c	
1293	No.1 Chutiakari	289858	83	150	26	c	1	a	a	c	c	c	c	c	
1294	Betanihola Simaldani N.C	289859	419	295	61	c	1		a	c	c	c	c	c	
1295	Na-Pam Berbhanga N.C	289860	419	751	144	c	1	1	a	c	c	c	c	c	
1296	Garaimari Bangali	289861	152	536	96	b	2		b	b	b	c	c	c	
1297	Bordaibam Bagan 19 Fc Grant	289862	206	652	114	b	1	1	b	b	b	c	c	c	
1298	Bordaibam Chahbagan 67 Amguri	289863	108	232	49	b	2		b	b	b	c	c	c	

able within the for 5-10 Kms and c is given).					Number of Medical Amenities available. (If not available within the village , the distance range code viz; a for < 5 Kms, b for 5-10 Kms and c for 10+ kms of nearest place where facility is available is given).											Name of village	Sr.No.
Polytechnic (Pt)	Vocational training school /ITI	Non-formal training centre (NFTC)	Special school for disabled (SSD)	Others (specify)	Community health centre (CHC)	Primary health centre (PHC)	Primary health sub centre (PHS)	Maternity and child welfare centre (MCW)	T.B. clinic (TBC)	Hospital-allopathic (HA)	Hospital-alternative medicine (HO)	Dispensary (D)	Veterinary hospital (VH)	Mobile health clinic (MHC)	Family welfare centre (FWC)		
16	17	18	19	20	21	22	23	24	25	26	27	28	29	30	31	2	1
c	c	b	c		b	b	b	c	b	c	c	c	c	c	c	No.1 Bhebeli N.C.	1267
c	c	c	c		a	a	a	a	c	a	c	a	a	a	a	Mainapara Pathar	1268
c	c	c	c		a	a	a	a	c	a	a	a	a	a	a	No.2 Mainapara Miri	1269
c	c	c	c		a	a	a	a	c	a	a	a	a	a	a	No.1 Mainapara Miri	1270
c	c	c	c		a	a	a	a	c	a	a	a	a	a	a	Chowal Dhuwa Bali	1271
c	c	c	c		l	b	l	l	c	l	l	l	l	l	l	Chowal Dhuwa Gaon	1272
c	c	c	c		b	b	b	b	c	b	b	b	b	b	b	Lagasung Kachari	1273
c	c	c	c		a	a	a	a	c	a	a	a	a	a	a	Legasung Nepali	1274
c	c	c	c		a	a	a	a	c	a	c	a	a	a	a	Dighali Pathar N.C.	1275
c	c	c	c		b	l	l	l	c	b	c	l	l	c	l	Gogamukh Pathar	1276
c	c	c	c													Gogamukh Miri	1277
c	c	c	c		b	b	b	b	c	b	c	b	b	b	b	Lathiasumari	1278
c	c	c	c		b	b	b	b	c	b	c	b	b	b	b	No.1 Gogamukh	1279
c	c	c	c		a	a	a	a	c	a	a	a	a	a	a	Dipa N.C.	1280
c	c	c	c		b	b	b	b	c	b	b	b	b	b	b	Purana Parghat 1/2	1281
c	c	c	c		b	b	b	b	c	b	c	b	b	b	b	No.1 Lathia	1282
																Purana Pamar Ghat 1/2	1283
c	c	c	c		b	b	b	b	c	b	c	b	b	b	b	Deodubi Kaibartta	1284
c	c	c	c		b	b	b	b	c	b	c	b	b	b	b	Katari Pathar	1285
c	c	c	c		b	b	l	b	c	b	b	b	b	b	b	Latak	1286
c	c	c	c		c	c	a	c	c	c	c	c	c	c	c	Berbhanga Gaon	1287
c	c	c	c		b	b	b	b	c	b	b	b	b	b	b	No.2 Chelajan Kachari	1288
c	c	c	c		b	b	l	b	c	b	b	b	b	b	b	No.1 Chelajan Kachari	1289
c	c	c	c		c	c	a	c	c	c	c	c	c	c	c	No.1 Betanihala	1290
c	c	c	b		c	c	a	c	c	c	c	c	c	c	c	Ratowa Miri	1291
c	c	c	b		c	c	l	c	c	c	c	c	c	c	c	Borguri	1292
c	c	c	b		c	c	a	c	c	c	c	c	c	c	c	No.1 Chutiakari	1293
c	c	c	c		c	c	a	c	c	c	c	c	c	c	c	Betanihola Simaldani N.C	1294
c	c	c	c		c	c	a	c	c	c	c	c	c	c	c	Na-Pam Berbhanga N.C	1295
c	c	c	c		b	b	a	b	c	b	b	b	b	b	b	Garaimari Bangali	1296
c	c	c	c		b	b	b	b	c	b	b	b	b	b	b	Bordaibam Bagan 19 Fc Grant	1297
c	c	c	c		b	b	a	b	c	b	b	b	b	b	b	Bordaibam Chahbagan 67 Amguri	1298

Sr.No.	Name of village	Number of Non-Government Medical Amenities available.							Availability of drinking water - Yes / No								Availability of toilet & others Yes / No			
		Charitable non Govt. hospital/Nursing home.	Medical practitioner with MBBS Degree	Medical practitioner with other degree	Medical practitioner with no degree	Traditional practitioner and faith healer .	Medicine Shop	Others	Tap water (Treated/Untreated)	Well water (Covered / Uncovered well)	Hand Pump	Tube wells / Bore well	Spring	River / Canal	Tank / Pond / Lake	Others	Community toilet including bath.	Community toilet excluding bath.	Rural sanitary mart or sanitary hardware outlet available near the village.	Community bio- gas or recycle of waste for productive use.
1	2	32	33	34	35	36	37	38	39	40	41	42	43	44	45	46	47	48	49	50
1267	No.1 Bhebeli N.C.	1	2	2	2	2	2	0	Yes	Yes	Yes	No	No	No	No	No	No	No	No	No
1268	Mainapara Pathar	0	0	0	0	0	0	0	Yes	No	Yes	No	No	No	No	No	No	No	No	No
1269	No.2 Mainapara Miri	0	0	0	0	0	0	0	Yes	No	Yes	No	No	No	No	No	No	No	No	No
1270	No.1 Mainapara Miri	0	0	0	0	0	1	0	Yes	Yes	Yes	No	No	No	No	No	No	No	No	No
1271	Chowal Dhuwa Bali	0	0	0	0	0	1	0	Yes	Yes	Yes	Yes	No	No	Yes	No	No	No	No	No
1272	Chowal Dhuwa Gaon	0	0	0	0	0	1	0	Yes	Yes	Yes	Yes	No	No	No	No	No	No	No	No
1273	Lagasung Kachari	0	0	0	0	0	1	0	Yes	Yes	Yes	No	No	No	Yes	No	No	No	No	No
1274	Legasung Nepali	0	0	0	0	0	1	0	Yes	Yes	Yes	No	No	No	No	No	No	No	No	No
1275	Dighali Pathar N.C.	0	0	0	0	0	0	0	No	No	Yes	No	No	No	No	No	No	No	No	No
1276	Gogamukh Pathar	0	0	0	0	0	0	0	Yes	Yes	Yes	Yes	No	No	No	No	No	No	No	No
1277	Gogamukh Miri	0	0	0	0	0	0	0	Yes	Yes	Yes	Yes	No	No	No	No	No	No	No	No
1278	Lathiasumari	0	0	0	0	0	0	0	Yes	Yes	Yes	No	No	No	No	No	No	No	No	No
1279	No.1 Gogamukh	0	0	0	0	0	0	0	No	Yes	No	Yes	No	No	No	No	No	No	No	No
1280	Dipa N.C.	0	0	0	0	0	1	0	No	No	No	Yes	No	No	No	No	No	No	No	No
1281	Purana Parghat 1/2	0	0	0	0	0	0	0	No	Yes	No	Yes	No	No	No	No	No	No	No	No
1282	No.1 Lathia	0	0	0	0	0	0	0	Yes	Yes	Yes	No	No	No	No	No	No	No	No	No
1283	Purana Pamar Ghat 1/2																			
1284	Deodubi Kaibartta	0	0	0	0	0	1	0	Yes	Yes	Yes	Yes	No	No	Yes	No	No	No	No	No
1285	Katari Pathar	0	0	0	0	0	0	0	Yes	Yes	Yes	Yes	No	No	No	No	No	No	No	No
1286	Latak	0	0	0	0	0	1	0	Yes	Yes	Yes	Yes	No	No	No	No	No	No	No	No
1287	Berbhanga Gaon	0	0	0	0	0	0	0	No	Yes	Yes	No	No	No	No	No	No	No	No	No
1288	No.2 Chelajan Kachari	0	0	0	0	0	0	0	Yes	No	No	Yes	No	No	No	No	No	No	No	No
1289	No.1 Chelajan Kachari	0	0	0	0	0	0	0	No	Yes	Yes	No	No	No	No	No	No	No	No	No
1290	No.1 Betanihala	0	0	0	0	0	0	0	No	No	Yes	No	No	No	No	No	No	No	No	No
1291	Ratowa Miri	0	0	0	0	0	0	0	No	No	Yes	No	No	Yes	No	No	No	No	No	No
1292	Borguri	0	0	0	0	0	0	0	No	No	Yes	No	No	Yes	No	No	No	No	No	No
1293	No.1 Chutiakari	0	0	0	0	0	0	0	No	No	Yes	No	No	Yes	No	No	No	No	No	No
1294	Betanihola Simaldani N.C	0	0	0	0	0	0	0	No	No	Yes	No	No	Yes	No	No	No	No	No	No
1295	Na-Pam Berbhanga N.C	0	0	0	0	0	0	0	No	Yes	Yes	No	No	No	No	No	No	No	No	No
1296	Garaimari Bangali	0	0	0	0	0	0	0	No	Yes	Yes	No	No	No	No	No	No	No	No	No
1297	Bordaibam Bagan 19 Fc Grant	0	0	0	0	0	0	0	No	Yes	Yes	No	No	No	No	No	No	No	No	No
1298	Bordaibam Chahbagan 67 Amguri	0	0	0	0	0	0	0	No	No	Yes	No	No	No	No	No	No	No	No	No

Communication and transport facilities (If amenities available code -Yes is given except for Village Pin Code ,If not available within the village , the distance range code viz; a for < 5 Kms, b for 5-10 Kms and c for 10+ kms of nearest place where facility is available is given).																	Name of village	Sr.No.
Post office(PO)	Sub post office (SPO)	Post & Telegraph office (P&TO)	Village Pin Code	Telephones (Land lines)	Public call office (PCO)	Mobile phone coverage	Internet cafes/ Common service centre (CSC)	Private courier facility	Bus service (Public & Private)	Railway stations	Auto/Modified Autos	Taxis and Vans	Tractors	Cycle-pulled rickshaws(Manual & Machine driven)	Carts driven by animals	Sea /River ferry service		
51	52	53	54	55	56	57	58	59	60	61	62	63	64	65	66	67	2	
c	a	c		c	a	b	c	a	Yes	a	a	a	c	a	Yes	c	No.1 Bhebeli N.C.	1267
a	a	c		a	a	Yes	a	a	a	a	c	a	a	Yes	a	c	Mainapara Pathar	1268
a	c	c		a	a	Yes	a	a	a	a	c	a	Yes	Yes	Yes	c	No.2 Mainapara Miri	1269
a	a	c		a	a	Yes	a	a	Yes	a	c	a	a	Yes	Yes	c	No.1 Mainapara Miri	1270
a	a	c		a	a	Yes	a	a	Yes	a	c	a	a	a	Yes	c	Chowal Dhuwa Bali	1271
Yes	c			Yes	Yes	Yes	Yes	b	Yes	Yes	Yes	Yes	Yes	Yes	Yes	c	Chowal Dhuwa Gaon	1272
b	b	c		b	b	Yes	b	b	b	b	Yes	b	b	b	Yes	c	Lagasung Kachari	1273
a	a	c		a	a	Yes	a	a	a	a	Yes	a	a	a	Yes	c	Legasung Nepali	1274
a	a	c	787058	a	a	Yes	a	a	a	a	c	a	a	Yes	a	c	Dighali Pathar N.C.	1275
		c		Yes	a	Yes	a	b	Yes	Yes	c	Yes	Yes	Yes	Yes	c	Gogamukh Pathar	1276
				a	a	b	b	c	Yes		b	b			a	c	Gogamukh Miri	1277
b	b	c		b	b	Yes	b	b	a	b	c	Yes	c	b	a	c	Lathiasumari	1278
b	b	c		b	b	Yes	b	b	b	b	b	b	Yes	Yes	Yes	c	No.1 Gogamukh	1279
a	a	c	787061	a	a	Yes	a	a	a	a	Yes	a	a	a	Yes	c	Dipa N.C.	1280
b	b	c		b	b	Yes	b	b	Yes	b	b	b	b	b	Yes	c	Purana Parghat 1/2	1281
b	b	c		b	b	Yes	b	b	a	b	c	Yes	Yes	Yes	Yes	c	No.1 Lathia	1282
																	Purana Pamar Ghat 1/2	1283
b	b	c		b	b	Yes	b	b	Yes	b	c	Yes	Yes	Yes	Yes	c	Deodubi Kaibartta	1284
b	b	c		b	b	Yes	b	b	Yes	b	c	Yes	Yes	Yes	Yes	c	Katari Pathar	1285
b	b	c		b	b	Yes	b	b	Yes	b	c	b	b	Yes	Yes	c	Latak	1286
c	c	c		c	c	b	c	c	a	c	c	c	c	Yes	Yes	c	Berbhanga Gaon	1287
b	b	c		b	b	Yes	b	b	b	b	c	Yes	b	Yes	Yes	c	No.2 Chelajan Kachari	1288
b	b	c		b	b	Yes	b	b	Yes	b	c	Yes	b	Yes	Yes	c	No.1 Chelajan Kachari	1289
c	c	c		c	c	b	c	c	c	c	c	c	c	Yes	Yes	c	No.1 Betanihala	1290
c	c	c		c	c	b	c	c	c	c	c	c	c	Yes	Yes	c	Ratowa Miri	1291
c	c	c		c	c	Yes	c	c	a	c	c	c	c	c	Yes	c	Borguri	1292
c	c	c		c	c	b	c	c	c	c	c	c	c	Yes	Yes	c	No.1 Chutiakari	1293
c	c	c		c	c	b	c	c	c	c	c	c	c	Yes	Yes	c	Betanihola Simaldani N.C	1294
c	c	c		c	c	b	c	c	Yes	c	c	c	c	Yes	Yes	c	Na-Pam Berbhanga N.C	1295
b	b	c		b	b	Yes	b	b	a	b	c	b	b	Yes	Yes	c	Garaimari Bangali	1296
b	b	c		b	b	Yes	b	b	Yes	b	c	b	b	Yes	Yes	c	Bordaibam Bagan 19 Fc Grant	1297
b	b	c		b	b	Yes	b	b	a	b	c	b	b	Yes	Yes	c	Bordaibam Chahbagan 67 Amguri	1298

Sr.No.	Name of village	Village connected to highways,village roads, banks & credit societies (If amenities available code -Yes is given, If not available within the village , the distance range code viz; a for < 5 Kms, b for 5-10 Kms and c for 10+ kms of nearest place where facility is available is given).												Availability of miscellaneous facilities (If available the distance range code viz; a for < 5 kms, b for 5-10 kms and c for 10+ kms of nearest place where facility is available is given).			
		Connected to national highway(NH)	Connected to state highway(SH)	Connected to major district road (MDR)	Connected to others district road	Pucca roads	Kutchcha roads	Water bounded macadam(WBM) roads	Navigable waterway (river/canal)(NW)	Footpaths (FP)	Commercial & Co-operative Banks	ATM	Agricultural Credit Societies	Self-Help Group (SHG)	Public distribution system (PDS) shop	Mandis / Regular market	Weekly Haat
1	2	68	69	70	71	72	73	74	75	76	77	78	79	80	81	82	83
1267	No.1 Bhebeli N.C.	Yes	Yes	Yes	Yes	a	Yes	a	c	Yes	c	c	c	a	a	c	b
1268	Mainapara Pathar	a	a	a	Yes	a	Yes	c	c	Yes	c	c	c	Yes	a	c	b
1269	No.2 Mainapara Miri	a	a	a	Yes	b	Yes	c	c	Yes	c	c	c	Yes	a	a	a
1270	No.1 Mainapara Miri	a	a	a	Yes	Yes	Yes	Yes	c	Yes	c	c	c	Yes	Yes	c	Yes
1271	Chowal Dhuwa Bali	a	a	a	Yes	Yes	Yes	Yes	c	Yes	c	c	c	Yes	Yes	b	Yes
1272	Chowal Dhuwa Gaon	Yes	Yes	Yes	Yes	Yes	Yes	Yes	c	Yes	Yes	c	Yes	Yes	Yes	Yes	Yes
1273	Lagasung Kachari	b	b	b	Yes	b	Yes	Yes	c	Yes	c	c	c	Yes	Yes	c	Yes
1274	Legasung Nepali	a	a	a	Yes	a	Yes	Yes	c	Yes	b	c	c	Yes	Yes	b	Yes
1275	Dighali Pathar N.C.	a	a	a	Yes	a	Yes	c	c	Yes	c	c	c	Yes	Yes	Yes	Yes
1276	Gogamukh Pathar	Yes	Yes	Yes	Yes	b	Yes	c	c	Yes	c	c	c	Yes	a	c	a
1277	Gogamukh Miri	Yes	b	Yes	Yes	b	Yes	c	c	Yes	a	c	c	a	a	a	a
1278	Lathiasumari	b	b	b	Yes	a	Yes	c	c	Yes	c	c	c	Yes	Yes	c	Yes
1279	No.1 Gogamukh	b	b	b	Yes	b	Yes	c	c	Yes	b	c	c	Yes	Yes	b	b
1280	Dipa N.C.	a	a	a	Yes	b	Yes	Yes	c	Yes	b	c	c	Yes	a	a	a
1281	Purana Parghat 1/2	b	Yes	Yes	Yes	b	Yes	b	c	Yes	b	c	b	Yes	Yes	b	Yes
1282	No.1 Lathia	b	b	b	Yes	b	Yes	c	c	Yes	b	c	c	a	a	b	b
1283	Purana Pamar Ghat 1/2																
1284	Deodubi Kaibartta	b	b	b	Yes	b	Yes	c	c	Yes	c	c	c	Yes	b	b	a
1285	Katari Pathar	b	b	b	Yes	b	Yes	c	c	Yes	c	c	c	Yes	c	c	c
1286	Latak	b	b	b	Yes	Yes	Yes	Yes	c	Yes	c	c	c	a	a	c	c
1287	Berbhanga Gaon	c	c	c	Yes	b	Yes	c	c	Yes	b	c	c	Yes	a	c	c
1288	No.2 Chelajan Kachari	b	b	b	Yes	c	Yes	c	c	Yes	c	b	c	Yes	a	c	c
1289	No.1 Chelajan Kachari	b	b	b	Yes	a	Yes	c	c	Yes	b	b	c	Yes	Yes	b	Yes
1290	No.1 Betanihala	c	c	c	Yes	b	Yes	c	c	Yes	b	c	c	Yes	a	b	b
1291	Ratowa Miri	c	c	c	Yes	b	Yes	c	c	Yes	c	c	c	a	a	c	c
1292	Borguri	c	c	c	c	a	Yes	c	c	Yes	b	c	c	Yes	b	b	b
1293	No.1 Chutiakari	c	c	c	Yes	b	Yes	c	c	Yes	c	c	c	a	a	b	b
1294	Betanihola Simaldani N.C	c	c	c	Yes	b	Yes	c	c	Yes	b	c	b	Yes	a	b	b
1295	Na-Pam Berbhanga N.C	c	c	Yes	Yes	b	Yes	c	c	Yes	b	c	c	Yes	a	b	a
1296	Garaimari Bangali	b	b	b	Yes	a	Yes	c	c	Yes	b	b	c	a	a	b	b
1297	Bordaibam Bagan 19 Fc Grant	b	Yes	Yes	Yes	b	Yes	c	c	Yes	c	b	c	Yes	Yes	c	Yes
1298	Bordaibam Chahbagan 67 Amguri	b	b	b	Yes	a	Yes	c	c	Yes	c	b	c	a	b	c	c

ous facilities (If amenities available code -Yes is given, If not available within the village ,
z; a for < 5 Kms, b for 5-10 Kms and c for 10+ kms of nearest place where facility is

Agricultural marketing society	Integrated Child Development Scheme (Nutritional Centres)	Anganwadi Centre (Nutritional Centres)	Others (Nutritional Centres)	ASHA (Accredited Social Health Activist)	Community centre with/without TV	Sports Field,	Sports Club / Recreation Centre	Cinema / Video Hall	Public Library	Public Reading Room	Newspaper Supply	Assembly Polling station	Birth & Death Registration Office	Name of village	Sr.No.
84	85	86	87	88	89	90	91	92	93	94	95	96	97	2	1
a	a	a	b	a	a	b	a	a	c	c	a	c	a	No.1 Bhebeli N.C.	1267
a	c	Yes	c	Yes	a	a	Yes	a	c	c	Yes	Yes	a	Mainapara Pathar	1268
a	c	Yes	c	a	a	a	a	a	c	c	a	c	a	No.2 Mainapara Miri	1269
a	c	Yes	c	Yes	Yes	Yes	Yes	a	c	c	a	Yes	a	No.1 Mainapara Miri	1270
a	Yes	Yes	c	Yes	a	Yes	a	c	c	c	a	Yes	a	Chowal Dhuwa Bali	1271
Yes	c	Yes	c	Yes	Yes	Yes	Yes	c	c	c	Yes	Yes	c	Chowal Dhuwa Gaon	1272
b	Yes	Yes	c	Yes	b	Yes	b	c	c	c	a	Yes	a	Lagasung Kachari	1273
a	c	Yes	c	Yes	a	Yes	Yes	c	c	c	a	Yes	a	Legasung Nepali	1274
a	c	Yes	c	Yes	a	a	Yes	a	c	c	Yes	Yes	a	Dighali Pathar N.C.	1275
a	c	Yes	c	Yes	a	a	a	c	c	c	Yes	c	a	Gogamukh Pathar	1276
b	c	Yes	c	Yes	a	a	a	b	c	c	a	c	Yes	Gogamukh Miri	1277
b	c	Yes	b	Yes	b	a	a	b	c	c	Yes	Yes	b	Lathiasumari	1278
b	c	Yes	b	Yes	b	b	b	b	c	c	b	Yes	b	No.1 Gogamukh	1279
a	Yes	Yes	b	Yes	a	Yes	a	c	c	c	a	Yes	a	Dipa N.C.	1280
b	Yes	Yes	b	Yes	b	a	b	b	c	c	b	Yes	b	Purana Parghat 1/2	1281
b	c	Yes	b	Yes	b	a	b	b	c	c	Yes	Yes	b	No.1 Lathia	1282
														Purana Pamar Ghat 1/2	1283
Yes	c	Yes	b	Yes	b	Yes	b	b	c	c	Yes	Yes	b	Deodubi Kaibartta	1284
Yes	c	Yes	b	Yes	b	a	b	b	c	c	Yes	c	b	Katari Pathar	1285
b	c	Yes	b	Yes	b	Yes	b	c	c	c	b	Yes	b	Latak	1286
c	c	Yes	b	a	c	a	c	c	c	c	c	c	c	Berbhanga Gaon	1287
b	b	Yes	b	a	b	b	c	b	b	b	b	c	b	No.2 Chelajan Kachari	1288
b	b	Yes	b	a	b	b	c	b	b	b	b	c	b	No.1 Chelajan Kachari	1289
c	b	Yes	c	a	c	b	c	c	c	c	c	Yes	c	No.1 Betanihala	1290
c	b	Yes	c	b	c	c	c	c	c	c	c	c	c	Ratowa Miri	1291
c	a	Yes	c	b	c	c	c	c	c	c	c	Yes	c	Borguri	1292
c	a	Yes	c	b	c	c	c	c	c	c	c	c	c	No.1 Chutiakari	1293
c	a	a	c	b	c	c	c	c	c	c	c	c	c	Betanihola Simaldani N.C	1294
c	a	Yes	c	Yes	c	c	c	c	c	c	c	Yes	c	Na-Pam Berbhanga N.C	1295
b	a	Yes	b	Yes	b	b	Yes	b	c	b	b	c	b	Garaimari Bangali	1296
b	a	Yes	b	Yes	b	b	a	b	b	b	b	Yes	b	Bordaibam Bagan 19 Fc Grant	1297
b	a	Yes	b	b	b	b	a	b	c	b	b	c	b	Bordaibam Chahbagan 67 Amguri	1298

Sr.No.	Name of village	Availability of electricity (Yes/No)				Land Use								
						Nearest Town		Area under different types of land use (in hectares rounded up to one decimal place)						
		Power Supply for Domestic Use (ED)	Power Supply for Agricultural Use (EAG)	Power Supply for Commercial Use (EC)	Power Supply for All Uses (EA)	Name	Distance range code i.e. a for < 5 Kms, b for 5-10 Kms and c for 10+ kms .	Forests	Area under Non-agricultural Uses	Barren and Un-cultivable land	Permanent Pastures and Other Grazing Lands	Land Under Miscellaneous Tree Crops etc.	Culturable Waste Land	
1	2	98	99	100	101	102	103	104	105	106	107	108	109	
1267	No.1 Bhebeli N.C.	No	No	No	No	DHEMAJI	c	0	85	0	0	0	110	
1268	Mainapara Pathar	Yes	No	No	No	DHEMAJI	c	0	40.2	10	20	29	100.6	
1269	No.2 Mainapara Miri	Yes	No	No	No	DHEMAJI	c	0	41.2	0	0	0	80.4	
1270	No.1 Mainapara Miri	Yes	No	No	No	DHEMAJI	c	0	100.2	0	0	46.2	100	
1271	Chowal Dhuwa Bali	Yes	No	No	No	DHEMAJI	c	0	110	0	0	0	69.1	
1272	Chowal Dhuwa Gaon	Yes	No	Yes	No	DHEMAJI	c	0	78.4	0	0	0	73	
1273	Lagasung Kachari	Yes	No	No	No	DHEMAJI	c	0	130.1	0	0	0	145.4	
1274	Legasung Nepali	Yes	No	No	No	DHEMAJI	c	0	31.1	0	0	15.1	88.5	
1275	Dighali Pathar N.C.	Yes	No	No	No	DHEMAJI	c	0	83.6	50	50	100	400	
1276	Gogamukh Pathar	Yes	No	No	No	DHEMAJI	c	41.2	0	0	0	12.2	58	
1277	Gogamukh Miri	Yes	No	No	No			0	16.4	0	0	0	45	
1278	Lathiasumari	Yes	No	No	No	DHEMAJI	c	0	40.7	0	10	15	100	
1279	No.1 Gogamukh	Yes	No	No	No	DHEMAJI	c	0	52.2	0	0	0	74.5	
1280	Dipa N.C.	Yes	No	No	No	DHEMAJI	c	0	193.2	0	0	0	207.2	
1281	Purana Parghat 1/2	Yes	No	No	No	DHEMAJI	c	0	142.3	0	0	0	140.2	
1282	No.1 Lathia	Yes	No	No	No	DHEMAJI	c	0	35.2	0	0	15	77.1	
1283	Purana Pamar Ghat 1/2							0	20.2	0	0	0	37	
1284	Deodubi Kaibartta	Yes	No	No	No	DHEMAJI	c	0	35.1	20	10	20.2	93.5	
1285	Katari Pathar	Yes	No	No	No	DHEMAJI	c	0	30.1	10	10	10	43.6	
1286	Latak	Yes	No	No	No	DHEMAJI	c	0	120	0	0	50	50	
1287	Berbhanga Gaon	No	No	No	No	DHEMAJI	c	0	20	0	0	0	36	
1288	No.2 Chelajan Kachari	Yes	No	No	No	DHEMAJI	c	0	39	0	0	0	50	
1289	No.1 Chelajan Kachari	Yes	No	No	No	DHEMAJI	c	0	51	0	0	10	70	
1290	No.1 Betanihala	No	No	No	No	DHEMAJI	c	0	65	0	0	0	100	
1291	Ratowa Miri	No	No	No	No	DHEMAJI	c	0	20	0	0	0	47	
1292	Borguri	Yes	No	No	No	DHEMAJI	c	0	2	0	2	1	11	
1293	No.1 Chutiakari	No	No	No	No	DHEMAJI	c	0	3	0	0	0	80	
1294	Betanihola Simaldani N.C	No	No	No	No	DHEMAJI	c	0	40	0	0	0	379	
1295	Na-Pam Berbhanga N.C	No	No	No	No	DHEMAJI	c	0	40	0	0	0	379	
1296	Garaimari Bangali	Yes	No	No	No	DHEMAJI	c	0	52	0	0	20	80	
1297	Bordaibam Bagan 19 Fc Grant	Yes	No	No	No	DHEMAJI	c	0	52	0	0	2	152	
1298	Bordaibam Chahbagan 67 Amguri	Yes	No	No	No	DHEMAJI	c	0	28	0	0	20	60	

Land Use					Land Use					Name of three most important commodities manufactured			Name of Village	Serial Number
Area under different types of land use (in hectares rounded up to one decimal place)					Area irrigated by source (in hectare).					First	Second	Third		
Fallow lands other than current fallows	Current Fallows	Net Area Sown	Total Irrigated Land Area	Total Un-irrigated Land Area	Canals (C)	Wells/Tube-wells(W/TW)	Tanks/Lakes(T/L)	Water Falls(WF)	Others(O)					
110	111	112	113	114	115	116	117	118	119	120	121	122	2	1
0	0	0	0	0	0	0	0	0	0				No.1 Bhebeli N.C.	1267
0	0	0	0	0	0	0	0	0	0				Mainapara Pathar	1268
0	0	0	0	0	0	0	0	0	0				No.2 Mainapara Miri	1269
0	0	0	0	0	0	0	0	0	0				No.1 Mainapara Miri	1270
0	0	0	0	0	0	0	0	0	0				Chowal Dhuwa Bali	1271
0	0	0	0	0	0	0	0	0	0				Chowal Dhuwa Gaon	1272
0	0	0	0	0	0	0	0	0	0				Lagasung Kachari	1273
0	0	0	0	0	0	0	0	0	0				Legasung Nepali	1274
0	0	0	0	0	0	0	0	0	0				Dighali Pathar N.C.	1275
0	0	0	0	0	0	0	0	0	0				Gogamukh Pathar	1276
0	0	75	0	75	0	0	0	0	0				Gogamukh Miri	1277
0	0	0	0	0	0	0	0	0	0				Lathiasumari	1278
0	0	0	0	0	0	0	0	0	0				No.1 Gogamukh	1279
283.2	0	0	0	0	0	0	0	0	0				Dipa N.C.	1280
0	0	0	0	0	0	0	0	0	0				Purana Parghat 1/2	1281
0	0	0	0	0	0	0	0	0	0				No.1 Lathia	1282
0	0	70	0	70	0	0	0	0	0				Purana Pamar Ghat 1/2	1283
0	0	0	0	0	0	0	0	0	0				Deodubi Kaibartta	1284
0	0	0	0	0	0	0	0	0	0				Katari Pathar	1285
0	0	0	0	0	0	0	0	0	0				Latak	1286
0	0	0	0	0	0	0	0	0	0				Berbhanga Gaon	1287
0	0	0	0	0	0	0	0	0	0				No.2 Chelajan Kachari	1288
0	0	0	0	0	0	0	0	0	0				No.1 Chelajan Kachari	1289
0	0	0	0	0	0	0	0	0	0				No.1 Betanihala	1290
0	0	0	0	0	0	0	0	0	0				Ratowa Miri	1291
0	0	0	0	0	0	0	0	0	0				Borguri	1292
0	0	0	0	0	0	0	0	0	0				No.1 Chutiakari	1293
0	0	0	0	0	0	0	0	0	0				Betanihola Simaldani N.C	1294
0	0	0	0	0	0	0	0	0	0				Na-Pam Berbhanga N.C	1295
0	0	0	0	0	0	0	0	0	0				Garaimari Bangali	1296
0	0	0	0	0	0	0	0	0	0				Bordaibam Bagan 19 Fc Grant	1297
0	0	0	0	0	0	0	0	0	0				Bordaibam Chahbagan 67 Amguri	1298

Sr.No.	Name of village	Location code no.	Total area of the village (in hectares rounded up to one decimal place)	Total population (2011 census)	Number of households (2011 census)	Number of educational amenities available. (If not available in village, the distance range code viz; a for < 5 Kms, b for 5-10 kms, c for 10+ kms of nearest place where facility is available)									
						Pre-Primary school (PP)	Primary school (P)	Middle school (M)	Secondary School (S)	Senior Secondary school (SS)	Degree college of arts science & commerce (ASC)	Engineering college(EC)	Medical college (MC)	Management institute (MI)	
1	2	3	4	5	6	7	8	9	10	11	12	13	14	15	
1299	Tingiri Gaon	289864	67	683	121	b	1	1	b	b	b	c	c	c	
1300	Tingiri N.C	289865	419	792	139	b	1	1	a	b	b	c	c	c	
1301	Naharbari N.C	289866	418	2142	367	b	1	2	1	b	b	c	c	c	
1302	Bordoibambagan No.1/2 Myadi	289867	34	130	22		1	a	a	b	b	c	c	c	
1303	Bordoibam No.1 Chahmyadi	289868	47	45	8	b	a	a	b	b	b	c	c	c	
1304	No.1 Patitabhumi Darkhata	289869	142	119	23	c	2		a	c	c	c	c	c	
1305	Garaimari Assamiya N.C.	289870	419	163	32	c	1	a	a	c	c	c	c	c	
1306	Bordoibam Bagan Nlr No.296 Grant	289871	14	47	11	c	a	a	a	c	c	c	c	c	
1307	Bordoibam Bagan Nlr No.295	289872	20	34	6	c	a	a	a	c	c	c	c	c	
1308	Bordoibam Bhareki	289873	6	5	1	c	a	a	a	c	c	c	c	c	
1309	Bordoibam181/178/201/202/203/30 Chah Miya	289874	40	13	2	c	a	a	a	c	c	c	c	c	
1310	Bordoibambagan No.2 Chah Myadi	289875	12	260	46	c	1	a	c	c	c	c	c	c	
1311	Bordoibambagan 21Fs Grant	289876	231	156	28	b	2	a	b	b	b	c	c	c	
1312	Bordoibam Bagan No.1/10 Myadi	289877	62	283	52	c	1	1	1	c	c	c	c	c	
1313	Chutia Kari Gaon	289878	194	749	143	c	1	1	a	c	c	c	c	c	
1314	Bordoibam Bangali	289879	112	141	25	c	a	a	a	c	c	c	c	c	
1315	Aduttengakulatalia N.C	289880	419	2470	423	1	2	1	1	b	b	c	c	c	
1316	Sigia (Randhikhati) N.C	289881	195	25	8	1	1		b	b	b	c	c	c	
1317	Sonapur No.5	289882	78.5	45	12	b	1	b	b	b	b	c	c	c	
1318	Sonapur No.6	289883	50.8	46	10	b	a	a	b	b	b	c	c	c	
1319	No.3 Tarong	289884	489	125	22	a	a	b	b	b	b	c	c	c	
Block T O T A L :			46649.2	112710	22500	59	237	132	53	9	11	0	0	0	
District T O T A L :			191398	637848	119638	334	1474	539	240	44	36	0	0	0	

able within the for 5-10 Kms and c is given).					Number of Medical Amenities available. (If not available within the village , the distance range code viz; a for < 5 Kms, b for 5-10 Kms and c for 10+ kms of nearest place where facility is available is given).											Name of village	Sr.No.
Polytechnic (Pt)	Vocational training school /ITI	Non-formal training centre (NFTC)	Special school for disabled (SSD)	Others (specify)	Community health centre (CHC)	Primary health centre (PHC)	Primary health sub centre (PHS)	Maternity and child welfare centre (MCW)	T.B. clinic (TBC)	Hospital-allopathic (HA)	Hospital-alternative medicine (HO)	Dispensary (D)	Veterinary hospital (VH)	Mobile health clinic (MHC)	Family welfare centre (FWC)		
16	17	18	19	20	21	22	23	24	25	26	27	28	29	30	31	2	1
c	c	c	c		b	b	b	b	c	b	b					Tingiri Gaon	1299
c	c	c	c		b	b	a	b	c	b	b	b	b	b	b	Tingiri N.C	1300
c	c	c	c		b	b	l	b	c	b	b	b	b	b	b	Naharbari N.C	1301
c	c	c	c		b	b	a	a	b	c	c	b	b	b	b	Bordoibambagan No.1/2 Myadi	1302
c	c	c	c		b	b	b	b	c	b	b	b	b	b	b	Bordoibam No.1 Chahmyadi	1303
c	c	c	c		c	c	a	c	c	c	c	c	c	c	c	No.1 Patitabhumi Darkhasta	1304
c	c	c	c		c	c	a	c	c	c	c	c	c	c	c	Garaimari Assamiya N.C.	1305
c	c	c	c		c	c	a	c	c	c	c	c	c	c	c	Bordoibam Bagan Nlr No.296 Grant	1306
c	c	c	c		c	c	a	c	c	c	c	c	c	c	c	Bordoibam Bagan Nlr No.295	1307
c	c	c	c		c	c	a	a	c	c	c	c	c	c	c	Bordoibam Bhareki	1308
c	c	c	c		c	c	a	c	c	c	c	c	c	c	c	c doibam181/178/201/202/203/30 Chah Miyadi	1309
c	c	c	c		c	c	a	c	c	c	c	c	c	c	c	Bordoibambagan No.2 Chah Myadi	1310
c	c	c	c		b	b	b	b	c	b	b	b	b	b	b	Bordoibambagan 21Fs Grant	1311
c	c	c	c		c	c	a	c	c	c	c	c	c	c	c	Bordoibam Bagan No.1/10 Myadi	1312
c	c	c	b		c	c	l	c	c	c	c	c	c	c	c	Chutia Kari Gaon	1313
c	c	c	c		c	c	a	c	c	c	c	c	c	c	c	Bordoibam Bangali	1314
c	c	c	c		b	b	b	b	c	b	b	b	b	b	b	Aduttengakulatalia N.C	1315
	c	c	b		c	b	b	b	c	c	c	c	b	c	b	Sigia (Randhikhathi) N.C	1316
c	c	c	c		b	b	b	b	b	b	b	b	b	b	b	Sonapur No.5	1317
c	c	c	c		b	b	b	b	b	b	b	b	b	b	b	Sonapur No.6	1318
	c	b	b		b	b	a	b	b	b	b	c	b	b	c	No.3 Tarong	1319
0	0	0	0	0	1	2	14	2	0	1	1	2	2	1	3	: Block T O T A L	
0	0	16	0	1	2	26	69	10	3	2	3	2	5	1	5	: District T O T A L	

Sr.No.	Name of village	Number of Non-Government Medical Amenities available.							Availability of drinking water - Yes / No								Availability of toilet & others Yes / No			
		Charitable non Govt. hospital/Nursing home.	Medical practitioner with MBBS Degree	Medical practitioner with other degree	Medical practitioner with no degree	Traditional practitioner and faith healer .	Medicine Shop	Others	Tap water (Treated/Untreated)	Well water (Covered / Uncovered well)	Hand Pump	Tube wells / Bore well	Spring	River / Canal	Tank / Pond / Lake	Others	Community toilet including bath.	Community toilet excluding bath.	Rural sanitary mart or sanitary hardware outlet available near the village.	Community bio- gas or recycle of waste for productive use.
1	2	32	33	34	35	36	37	38	39	40	41	42	43	44	45	46	47	48	49	50
1299	Tingiri Gaon	0	0	0	0	0	0	0	Yes	No	No	Yes	No	No	No	No	No	No	No	No
1300	Tingiri N.C	0	0	0	0	0	0	0	No	No	No	Yes	No	No	No	No	No	No	No	No
1301	Naharbari N.C	0	0	0	0	0	1	0	Yes	Yes	Yes	No	No	No	Yes	No	No	No	No	No
1302	Bordoibambagan No.1/2 Myadi	0	0	0	0	0	0	0	No	No	Yes	No	No	No	No	No	No	No	No	No
1303	Bordoibam No.1 Chahmyadi	0	0	0	0	0	0	0	No	No	Yes	No	No	No	No	No	No	No	No	No
1304	No.1 Patitabhumi Darkhasta	0	0	0	0	0	0	0	No	No	Yes	No	No	No	No	No	No	No	No	No
1305	Garaimari Assamiya N.C.	0	0	0	0	0	0	0	No	No	No	Yes	No	No	No	No	No	No	No	No
1306	Bordoibam Bagan Nlr No.296 Grant	0	0	0	0	0	0	0	No	Yes	No	Yes	No	No	No	No	No	No	No	No
1307	Bordoibam Bagan Nlr No.295	0	0	0	0	0	0	0	No	No	No	Yes	No	No	No	No	No	No	No	No
1308	Bordoibam Bhareki	0	0	0	0	0	0	0	No	No	No	Yes	No	No	No	No	No	No	No	No
1309	Bordoibam181/178/201/202/203/30 Chah Mi	0	0	0	0	0	0	0	No	No	Yes	No	No	No	No	No	No	No	No	No
1310	Bordoibambagan No.2 Chah Myadi	0	0	0	0	0	0	0	No	Yes	Yes	No	No	No	Yes	No	No	No	No	No
1311	Bordoibambagan 21Fs Grant	0	0	0	0	0	0	0	No	Yes	Yes	No	No	No	Yes	No	No	No	No	No
1312	Bordoibam Bagan No.1/10 Myadi	0	0	0	0	0	0	0	No	No	Yes	No	No	No	No	No	No	No	No	No
1313	Chutia Kari Gaon	0	0	0	0	0	0	0	No	Yes	Yes	No	No	No	No	No	No	No	No	No
1314	Bordoibam Bangali	0	0	0	0	0	0	0	No	No	Yes	No	No	No	No	No	No	No	No	No
1315	Aduttengakulatalia N.C	2	2	2	2	2	2	2	No	Yes	Yes	No	No	No	No	No	No	No	No	No
1316	Sigia (Randhikhati) N.C	0	0	0	0	0	0	0	No	No	Yes	No	No	No	No	No	No	No	No	No
1317	Sonapur No.5	0	0	0	0	0	0	0	No	No	Yes	No	No	Yes	Yes	Yes	No	No	No	No
1318	Sonapur No.6	0	0	0	0	0	0	0	No	No	Yes	No	No	Yes	Yes	Yes	No	No	No	No
1319	No.3 Tarong	0	0	0	0	0	0	0	Yes	No	No	Yes	No	No	No	No	No	No	No	No
Block T O T A L :		5	20	20	21	21	52	23	70	124	176	54	8	31	64	31	0	0	0	0
District T O T A L :		16	339	324	316	287	598	80	398	620	970	627	24	229	335	49	6	5	105	3

Communication and transport facilities (If amenities available code -Yes is given except for Village Pin Code ,If not available within the village , the distance range code viz; a for < 5 Kms, b for 5-10 Kms and c for 10+ kms of nearest place where facility is available is given).																	Name of village	Sr.No.
Post office(PO)	Sub post office (SPO)	Post & Telegraph office (P&TO)	Village Pin Code	Telephones (Land lines)	Public call office (PCO)	Mobile phone coverage	Internet cafes/ Common service centre (CSC)	Private courier facility	Bus service (Public & Private)	Railway stations	Auto/Modified Autos	Taxis and Vans	Tractors	Cycle-pulled rickshaws(Manual & Machine driven)	Carts driven by animals	Sea /River ferry service		
51	52	53	54	55	56	57	58	59	60	61	62	63	64	65	66	67	2	
c	b			b	b	b	c	b	b	b	c	b	b	Yes	Yes	c	Tingiri Gaon	1299
b	b	b		b	b	b	b	b	b	b	b	b	b	Yes	Yes	c	Tingiri N.C	1300
b	b	b		b	b	b	b	b	Yes	b	b	b	b	Yes	Yes	c	Naharbari N.C	1301
c	b	c		b	b	b	b	b	Yes	b	b	a	c		Yes	c	Bordoibambagan No.1/2 Myadi	1302
b	b	c		b	b	Yes	b	b	b	b	b	b	b	Yes	Yes	c	Bordoibam No.1 Chahmyadi	1303
c	c	c		c	c	Yes	c	c	c	c	c	c	c	Yes	Yes	c	No.1 Patitabhumi Darkhasta	1304
c	c	c		c	c	b	c	c	c	c	c	c	c	Yes	Yes	c	Garaimari Assamiya N.C.	1305
c	c	c		c	c	b	c	c	c	c	c	c	c	Yes	c	c	Bordoibam Bagan Nlr No.296 Grant	1306
c	c	c		c	c	b	c	c	c	c	c	c	c	Yes	c	c	Bordoibam Bagan Nlr No.295	1307
c	c	c		c	c	b	c	c	Yes	c	c	c	b		Yes	c	Bordoibam Bhareki	1308
c	c	c		c	c	a	c	c	c	c	c	c	c	Yes	a	c	doibam181/178/201/202/203/30 Chah Miyadi	1309
c	c	c		c	c	Yes	c	c	c	c	c	c	Yes	Yes	Yes	c	Bordoibambagan No.2 Chah Myadi	1310
b	b	c		b	b	Yes	b	b	b	b	b	b	b	Yes	Yes	c	Bordoibambagan 21Fs Grant	1311
c	c	c		c	c	Yes	c	c	c	c	c	Yes	c	Yes	Yes	c	Bordoibam Bagan No.1/10 Myadi	1312
c	c	c		c	c	Yes	c	c	c	c	c	Yes	c	Yes	c	c	Chutia Kari Gaon	1313
c	c	c		c	c	a	c	c	c	c	c	c	c	Yes	c	c	Bordoibam Bangali	1314
b	b	b		b	b	Yes	b	b	Yes	b	b	Yes	c		Yes	c	Aduttengakulatalia N.C	1315
c	c	c		c	b	a	c	b	Yes	b	b	b	c	b	Yes	c	Sigia (Randhikhati) N.C	1316
a	a	a	787058	b	b	a	b	b	Yes	b	b	b	c	Yes	c	c	Sonapur No.5	1317
b	b	b		b	b	a	b	b	Yes	b	b	b	c	Yes	c	c	Sonapur No.6	1318
c	c	c		c	b	a	b	b	Yes	Yes	c	b	b		Yes	c	No.3 Tarong	1319
0	3	1	36	10	2	111	2	0	103	8	26	77	15	67	140	0	: Block T O T A L	
3	21	1	995	31	3	611	6	0	597	48	264	445	267	327	627	57	: District T O T A L	

Sr.No.	Name of village	Village connected to highways,village roads, banks & credit societies (If amenities available code -Yes is given, If not available within the village , the distance range code viz; a for < 5 Kms, b for 5-10 Kms and c for 10+ kms of nearest place where facility is available is given).												Availability of miscellaneous facilities (If available the distance range code viz; a for < 5 kms, b for 5-10 Kms and c for 10+ kms of nearest place where facility is available is given).			
		Connected to national highway(NH)	Connected to state highway(SH)	Connected to major district road (MDR)	Connected to others district road	Pucca roads	Kutchcha roads	Water bounded macadam(WBM) roads	Navigable waterway (river/canal)(NW)	Footpaths (FP)	Commercial & Co-operative Banks	ATM	Agricultural Credit Societies	Self-Help Group (SHG)	Public distribution system (PDS) shop	Mandis / Regular market	Weekly Haat
1	2	68	69	70	71	72	73	74	75	76	77	78	79	80	81	82	83
1299	Tingiri Gaon	b	b	b	Yes	b	Yes	c	c	Yes	c	c	c	Yes	a	b	a
1300	Tingiri N.C	c	c	c	Yes	b	Yes	c	c	Yes	c	b	c	Yes	Yes	c	Yes
1301	Naharbari N.C	b	b	b	Yes	Yes	Yes	Yes	c	Yes	c	c	c	Yes	a	b	b
1302	Bordoibambagan No.1/2 Myadi	b	a	Yes	Yes	a	Yes	a	c	Yes	b	b	a	Yes	Yes	b	Yes
1303	Bordoibam No.1 Chahmyadi	b	b	b	a	b	Yes	c	c	Yes	b	b	c	a	a	a	b
1304	No.1 Patitabhumi Darkhasta	c	c	c	Yes	b	Yes	c	c	Yes	c	c	c	Yes	Yes	b	Yes
1305	Garaimari Assamiya N.C.	c	c	c	Yes	a	Yes	c	c	Yes	b	c	c	Yes	Yes	b	Yes
1306	Bordoibam Bagan Nlr No.296 Grant	c	c	c	a	b	Yes	c	c	Yes	c	c	c	a	a	a	a
1307	Bordoibam Bagan Nlr No.295	c	c	c	a	b	Yes	c	c	Yes	c	c	c	a	a	a	a
1308	Bordoibam Bhareki	c	c	Yes	a	a	Yes	c	c	Yes	c	c	c	a	a	a	a
1309	Bordoibam181/178/201/202/203/30 Chah Mi	c	c	c	a	b	Yes	c	c	Yes	c	c	c	Yes	a	b	b
1310	Bordoibambagan No.2 Chah Myadi	c	c	c	Yes	b	Yes	c	c	Yes	c	c	c	Yes	a	b	a
1311	Bordoibambagan 21Fs Grant	b	b	b	Yes	b	Yes	c	c	Yes	c	b	c	Yes	a	b	b
1312	Bordoibam Bagan No.1/10 Myadi	c	c	c	Yes	b	Yes	c	c	Yes	c	c	c	c	c	c	c
1313	Chutia Kari Gaon	c	c	c	Yes	b	Yes	c	c	Yes	c	c	c	Yes	a	c	c
1314	Bordoibam Bangali	c	c	c	Yes	b	Yes	c	c	Yes	c	c	c	b	a	a	b
1315	Aduttengakulatalia N.C	b	b	b	Yes	Yes	Yes	Yes	c	Yes	c	c	c	b	a	b	b
1316	Sigia (Randhikhati) N.C	b	b	Yes	a	b	b	b	c	Yes	b	c	c	Yes	Yes	a	Yes
1317	Sonapur No.5	b	b	Yes	a	b	Yes	b	c	Yes	c	c	c	Yes	a	a	a
1318	Sonapur No.6	b	b	Yes	a	b	Yes	b	c	Yes	b	c	c	Yes	Yes	a	Yes
1319	No.3 Tarong	Yes	Yes	Yes	Yes	b	Yes	b	c	Yes	c	c	c	b	a	c	a
Block T O T A L :		14	33	95	187	10	194	27	5	201	3	0	2	149	74	11	63
District T O T A L :		192	287	522	1182	38	1177	137	152	1254	7	2	2	882	488	80	425

ous facilities (If amenities available code -Yes is given, If not available within the village , z; a for < 5 Kms, b for 5-10 Kms and c for 10+ kms of nearest place where facility is

														Name of village	Sr.No.
Agricultural marketing society	Integrated Child Development Scheme (Nutritional Centres)	Anganwadi Centre (Nutritional Centres)	Others (Nutritional Centres)	ASHA (Accredited Social Health Activist)	Community centre with/without TV	Sports Field,	Sports Club / Recreation Centre	Cinema / Video Hall	Public Library	Public Reading Room	Newspaper Supply	Assembly Polling station	Birth & Death Registration Office		
84	85	86	87	88	89	90	91	92	93	94	95	96	97	2	1
b	a	Yes	b	Yes	b	b	b	b	b	b	b	Yes	b	Tingiri Gaon	1299
b	a	Yes	b	Yes	b	Yes	b	b	b	b	b	Yes	b	Tingiri N.C	1300
b	a	Yes	b	Yes	b	Yes	b	Yes	b	b	b	Yes	b	Naharbari N.C	1301
b	a	Yes	b	b	b	b	b	b	c	c	b	c	b	Bordoibambagan No.1/2 Myadi	1302
b	a	a	b	b	b	b	b	b	b	b	b	c	b	Bordoibam No.1 Chahmyadi	1303
c	a	Yes	c	a	c	c	c	c	c	c	c	c	c	No.1 Patitabhumi Darkhasta	1304
c	a	Yes	c	a	c	c	a	c	c	c	c	c	c	Garaimari Assamiya N.C.	1305
c	a	a	c	a	c	c	c	c	c	c	c	c	c	Bordoibam Bagan Nlr No.296 Grant	1306
c	a	a	c	a	c	c	c	c	c	c	c	c	c	Bordoibam Bagan Nlr No.295	1307
c	a	a	c	a	c	c	c	c	c	c	c	c	c	Bordoibam Bhareki	1308
c	a	a	c	a	c	c	c	c	c	c	c	c	c	Bordoibam181/178/201/202/203/30 Chah Miyadi	1309
c	a	Yes	c	a	c	c	c	c	c	c	c	c	c	Bordoibambagan No.2 Chah Myadi	1310
b	c	Yes	b	a	b	b	b	b	b	b	b	c	b	Bordoibambagan 21Fs Grant	1311
b	c	Yes	c	a	c	b	b	b	b	b	c	c	c	Bordoibam Bagan No.1/10 Myadi	1312
c	c	Yes	c	Yes	c	c	c	c	c	c	c	Yes	c	Chutia Kari Gaon	1313
c	c	a	c	a	c	c	b	c	c	c	c	c	Yes	Bordoibam Bangali	1314
a	Yes	Yes	c	Yes	b	Yes	b	b	c	c	Yes	Yes	b	Aduttengakulatalia N.C	1315
b	c	a	c	a	c	b	b	c	c	c	b	c	c	Sigia (Randhikhati) N.C	1316
b	c	Yes	c	a	c	a	a	a	c	c	Yes	c	b	Sonapur No.5	1317
b	b	a	c	a	c	b	b	b	c	c	b	c	b	Sonapur No.6	1318
b	b	a	c	a	c	b	b	b	c	c	Yes	c	b	No.3 Tarong	1319
26	36	168	22	96	5	39	32	3	1	2	85	109	27	: Block T O T A L	
38	172	935	52	545	12	225	57	6	1	5	342	530	48	: District T O T A L	

Sr.No.	Name of village	Availability of electricity (Yes/No)				Land Use								
						Nearest Town		Area under different types of land use (in hectares rounded up to one decimal place)						
		Power Supply for Domestic Use (ED)	Power Supply for Agricultural Use (EAG)	Power Supply for Commercial Use (EC)	Power Supply for All Uses (EA)	Name	Distance range code i.e. a for < 5 Kms, b for 5-10 Kms and c for 10+ kms .	Forests	Area under Non-agricultural Uses	Barren and Un-cultivable land	Permanent Pastures and Other Grazing Lands	Land Under Miscellaneous Tree Crops etc.	Culturable Waste Land	
1	2	98	99	100	101	102	103	104	105	106	107	108	109	
1299	Tingiri Gaon	No	No	No	No	DHEMAJI	c	0	7	0	0	0	0	60
1300	Tingiri N.C	Yes	No	No	No	DHEMAJI	c	0	40	0	0	0	0	379
1301	Naharbari N.C	Yes	No	No	No	DHEMAJI	c	0	50	0	0	0	0	368
1302	Bordoibambagan No.1/2 Myadi	No	No	No	No	DHEMAJI	c	0	1	0	0	0	0	33
1303	Bordoibam No.1 Chahmyadi	Yes	No	No	No	DHEMAJI	c	0	7	0	0	0	0	40
1304	No.1 Patitabhumi Darkhasta	Yes	No	No	No	DHEMAJI	c	0	42	0	0	0	0	100
1305	Garaimari Assamiya N.C.	No	No	No	No	DHEMAJI	c	0	40	0	0	0	0	379
1306	Bordoibam Bagan Nlr No.296 Grant	No	No	No	No	DHEMAJI	c	0	1	0	0	0	0	13
1307	Bordoibam Bagan Nlr No.295	No	No	No	No	DHEMAJI	c	0	2	0	0	0	18	0
1308	Bordoibam Bhareki	No	No	No	No	DHEMAJI	c	0	0.5	0	0	0	0	5.5
1309	Bordoibam181/178/201/202/203/30 Chah Mi	No	No	No	No	DHEMAJI	c	0	1	0	0	0	39	0
1310	Bordoibambagan No.2 Chah Myadi	Yes	No	No	No	DHEMAJI	c	0	2	0	0	0	10	0
1311	Bordoibambagan 21Fs Grant	Yes	No	No	No	DHEMAJI	c	0	51	0	0	0	0	180
1312	Bordoibam Bagan No.1/10 Myadi	Yes	No	No	No	DHEMAJI	c	0	22	0	0	0	26	14
1313	Chutia Kari Gaon	Yes	No	No	No	DHEMAJI	c	0	94	0	0	0	0	100
1314	Bordoibam Bangali	No	No	No	No	DHEMAJI	c	0	12	0	0	0	0	100
1315	Aduttengakulatalia N.C	Yes	No	No	No	DHEMAJI	c	0	50	0	0	0	0	369
1316	Sigia (Randhikhati) N.C	No	No	No	No	DHEMAJI	c	0	20	0	0	0	10	165
1317	Sonapur No.5	No	No	No	No	DHEMAJI	c	16	20	0	0	0	0	42.5
1318	Sonapur No.6	No	No	No	No	DHEMAJI	c	15.2	12.6	0	0	0	0	23
1319	No.3 Tarong	No	No	No	No	DHEMAJI	c	0	49	0	0	0	0	440
Block T O T A L :		115	0	9	1		0	0	1675	8903.2	522.3	585.4	1866.2	26374.3
District T O T A L :		669	7	37	14		0	0	2731	23354.5	6174.3	2023.8	6286.2	40224.2

Land Use					Land Use					Name of three most important commodities manufactured			Name of Village	Serial Number
Area under different types of land use (in hectares rounded up to one decimal place)					Area irrigated by source (in hectare).					First	Second	Third		
Fallow lands other than current fallows	Current Fallows	Net Area Sown	Total Irrigated Land Area	Total Un-irrigated Land Area	Canals (C)	Wells/Tube-wells(W/TW)	Tanks/Lakes(T/L)	Water Falls(WF)	Others(O)					
110	111	112	113	114	115	116	117	118	119	120	121	122	2	1
0	0	0	0	0	0	0	0	0	0				Tingiri Gaon	1299
0	0	0	0	0	0	0	0	0	0				Tingiri N.C	1300
0	0	0	0	0	0	0	0	0	0				Naharbari N.C	1301
0	0	0	0	0	0	0	0	0	0				Bordoibambagan No.1/2 Myadi	1302
0	0	0	0	0	0	0	0	0	0				Bordoibam No.1 Chahmyadi	1303
0	0	0	0	0	0	0	0	0	0				No.1 Patitabhumi Darkhasta	1304
0	0	0	0	0	0	0	0	0	0				Garaimari Assamiya N.C.	1305
0	0	0	0	0	0	0	0	0	0				Bordoibam Bagan Nlr No.296 Grant	1306
0	0	0	0	0	0	0	0	0	0				Bordoibam Bagan Nlr No.295	1307
0	0	0	0	0	0	0	0	0	0				Bordoibam Bhereki	1308
0	0	0	0	0	0	0	0	0	0				Bordoibam181/178/201/202/203/30 Chah Miyadi	1309
0	0	0	0	0	0	0	0	0	0				Bordoibambagan No.2 Chah Myadi	1310
0	0	0	0	0	0	0	0	0	0				Bordoibambagan 21Fs Grant	1311
0	0	0	0	0	0	0	0	0	0				Bordoibam Bagan No.1/10 Myadi	1312
0	0	0	0	0	0	0	0	0	0				Chutia Kari Gaon	1313
0	0	0	0	0	0	0	0	0	0				Bordoibam Bangali	1314
0	0	0	0	0	0	0	0	0	0				Aduttengakulatalia N.C	1315
0	0	0	0	0	0	0	0	0	0				Sigia (Randhikhati) N.C	1316
0	0	0	0	0	0	0	0	0	0				Sonapur No.5	1317
0	0	0	0	0	0	0	0	0	0				Sonapur No.6	1318
0	0	0	0	0	0	0	0	0	0				No.3 Tarong	1319
1208.6	67.3	5447.2	0	5447.2	0	0	0	0	0				: Block T O T A L	
5743.8	20015.7	84845.8	0	84847.1	0	0	0	0	0				: District T O T A L	

APPENDIX

APPENDIX I - Village Directory

Summary showing total number of villages having educational, medical and other amenities - CD Block level

Name of the District: Dhemaji (308)

Sr. No.	Name of CD block	Total number of inhabited villages in the C. D. block	Total population of C.D. block	Villages having educational institutions							
				Pre-primary school	Primary school	Middle school	Secondary school	Senior second ary school (SS)	Degree college of arts & commerce	Degree college of science engineering	Medical college
1	2	3	4	5	6	7	8	9	10	11	12
1	0086-Dhemaji	268	127104	22	239	105	47	6	6	0	0
2	0087-Sissiborgaon	374	208368	49	331	132	67	17	14	0	0
3	0088-Murkongselek	370	160091	176	345	58	45	6	3	0	0
4	0089-Machkhowa	51	29575	3	50	31	16	1	1	0	0
5	0090-Bordoloni	201	112710	55	187	101	53	9	11	0	0
Total		1264	637848	305	1152	427	228	39	35	0	0

Sr. No.	Name of CD block	Villages having educational institutions (contd.)							
		Management institute	Polytechnic	Vocational training school /ITI	Non-formal training centre	Special school for disabled	Others (specify)	No educational facility	
1	2	13	14	15	16	17	18	19	
1	0086-Dhemaji	0	0	0	6	0	0	28	
2	0087-Sissiborgaon	0	0	0	0	0	0	40	
3	0088-Murkongselek	0	0	0	9	0	1	21	
4	0089-Machkhowa	0	0	0	0	0	0	1	
5	0090-Bordoloni	0	0	0	0	0	0	13	
Total		0	0	0	15	0	1	103	

Sr. No.	Name of CD block	Villages having Medical institutions							
		Community health centre	Primary health centre	Primary health sub centre	Maternity and child welfare centre	T.B. clinic	Hospital-allopathic	Hospital-alternative medicine	Dispensary
1	2	20	21	22	23	24	25	26	27
1	0086-Dhemaji	0	3	13	1	1	1	1	0
2	0087-Sissiborgaon	0	1	14	0	1	0	1	0
3	0088-Murkongselek	1	6	15	3	1	0	0	0
4	0089-Machkhowa	0	14	13	4	0	0	0	0
5	0090-Bordoloni	1	2	14	2	0	1	1	2
Total		2	26	69	10	3	2	3	2

Sr. No.	Name of CD block	Villages having Medical institutions (contd.) ...							
		Veterinary hospital	Mobile health clinic	Family welfare centre	Medical practioner (with MBBS Degree)	Medical practioner (with other degree)	Medicine shop	Others	No medical facility
1	2	28	29	30	31	32	33	34	35
1	0086-Dhemaji	1	0	2	10	3	42	1	214
2	0087-Sissiborgaon	1	0	0	21	19	77	9	288
3	0088-Murkongselek	1	0	0	133	132	221	24	139
4	0089-Machkhowa	0	0	0	0	0	10	0	25
5	0090-Bordoloni	2	1	3	10	10	40	12	153
Total		5	1	5	174	164	390	46	819

APPENDIX I - Village Directory

Summary showing total number of villages having educational, medical and other amenities - CD Block level

Name of the District: Dhemaji (308)

Sr. No	Name of CD block	Villages having drinking water								
		Tap water (treated/untreated)	Well water (covered/uncovered well)	Hand pump	Tubewell/ borewell	Spring	River/ canal	Tank/ pond/ lake	Others	No drinking water facility
1	2	36	37	38	39	40	41	42	43	44
1	0086-Dhemaji	107	155	217	114	9	48	95	4	0
2	0087-Sissiborgaon	125	150	244	333	2	54	85	1	0
3	0088-Murkongselek	85	164	284	124	5	95	88	13	0
4	0089-Machkhowa	11	27	49	2	0	1	3	0	0
5	0090-Bordoloni	70	124	176	54	8	31	64	31	0
Total		398	620	970	627	24	229	335	49	0

Sr. No	Name of CD block	Villages having Post & Telegraph							
		Post office	Sub post office	Post & telegraph office	Phone lines)	(land Public call office	Mobile phone coverage	Internet cafes/ Common service centre	
1	2	45	46	47	48	49	50	51	
1	0086-Dhemaji	1	10	0	12	0	175	3	
2	0087-Sissiborgaon	0	5	0	3	0	178	0	
3	0088-Murkongselek	2	1	0	6	1	124	1	
4	0089-Machkhowa	0	2	0	0	0	23	0	
5	0090-Bordoloni	0	3	1	10	2	111	2	
Total		3	21	1	31	3	611	6	

Sr. No	Name of CD block	Villages having transport						
		Village roads-pucca road	Bus service (public/private)	Railway station	Auto/ modified autos	Taxi & vans	Tractors	Navigable water ways (river/canal/sea ferry service)
1	2	52	53	54	55	56	57	58
1	0086-Dhemaji	7	152	10	70	126	94	30
2	0087-Sissiborgaon	12	131	4	60	88	79	32
3	0088-Murkongselek	8	183	25	92	134	74	85
4	0089-Machkhowa	1	28	1	16	20	5	0
5	0090-Bordoloni	10	103	8	26	77	15	5
Total		38	597	48	264	445	267	152

Sr. No	Name of CD block	Banks		Credit societies	Villages having recreation facility			
		Commercial & co-operative	ATM	Agricultural credit societies	Cinema / video halls	Public library	Public reading rooms	Availability of news paper
1	2	59	60	61	62	63	64	65
1	0086-Dhemaji	4	1	0	0	0	2	132
2	0087-Sissiborgaon	0	0	0	2	0	0	38
3	0088-Murkongselek	0	1	0	0	0	0	51
4	0089-Machkhowa	0	0	0	1	0	1	36
5	0090-Bordoloni	3	0	2	3	1	2	85
Total		7	2	2	6	1	5	342

APPENDIX I - Village Directory**Summary showing total number of villages having educational, medical and other amenities - CD Block level**Name of the District:**Dhemaji (308)**

Sr. No.	Name of CD block	Miscellaneous				Villages having power supply	
		Public distribution system (PDS) shop	Weekly haat	Assembly polling station	Birth & death registration office	Available	Not available
1	2	66	67	68	69	70	71
1	0086-Dhemaji	142	125	123	13	197	71
2	0087-Sissiborgaon	149	130	160	3	205	169
3	0088-Murkongselek	104	91	113	3	133	237
4	0089-Machkhowa	19	16	25	2	23	28
5	0090-Bordoloni	74	63	109	27	116	85
Total		488	425	530	48	674	590

Appendix IA -Village Directory
Villages by number of primary schools

District: Dhemaji (308)

Serial number	Name of CD Block	Total number of inhabited villages	Number of primary schools				
			None	One	Two	Three	Four +
1	2	3	4	5	6	7	8
1	0086-Dhemaji	268	29	161	71	3	4
2	0087-Sissiborgaon	374	43	246	80	4	1
3	0088-Murkongselek	370	25	275	66	3	1
4	0089-Machkhowa	51	1	38	10	2	0
5	0090-Bordoloni	201	14	146	36	2	3
Total		1264	112	866	263	14	9

Appendix IB - Village Directory
Villages by primary, middle and secondary schools

District: Dhemaji (308)

Sr.No.	Name of CD Block	Total number of inhabited villages	Type of educational institutions available			
			No school	At least one primary school and no middle school	At least one primary school and one middle school	At least one middle school and one secondary school
1	2	3	4	5	6	7
1	0086-Dhemaji	268	29	134	105	42
2	0087-Sissiborgaon	374	43	199	132	54
3	0088-Murkongselek	370	24	287	58	26
4	0089-Machkhowa	51	1	19	31	15
5	0090-Bordoloni	201	14	86	101	48
Total		1264	111	725	427	185

Appendix IC - Village Directory
Villages with different sources of drinking water facilities available

District: Dhemaji (308)

Sr.No.	Name of C.D.Block	Number of villages with different sources of drinking water facilities available				
		Only tap (treated/ untreated)	Only well (covered / uncovered)	Only tubewell /borewell	Only handpump	More than one source only from tap, well, tubewell,hand pump
1	2	3	4	5	6	7
1	0086-Dhemaji	1	0	24	50	192
2	0087-Sissiborgaon	0	1	64	24	283
3	0088-Murkongselek	1	8	35	106	215
4	0089-Machkhowa	0	0	1	19	31
5	0090-Bordoloni	1	1	11	49	139
Total		3	10	135	248	860

Appendix II- Village Directory
Villages with 5000 and above population which do not have one or more amenities available.

Name of the District: **Dhemaji (308)**

Sr. No.	Name of CD Block	Name of village	Location code number	Popula - tion	Amenities not available (indicate N.A. where amenity not available)						
					Senior secondary school	College	Primary health sub centre	Tap drinking water	Bus facility	Approach by pucca road	Banks
1	2	3	4	5	6	7	8	9	10	11	12
No such Village is reported											

APPENDIX III- VILLAGE DIRECTORY
LAND UTILIZATION DATA IN RESPECT OF CENSUS TOWNS

Sl. No.	Name of Census Town	Land Use (i.e. area under different types of land use in hectares)					
		Total Area	Forest	Irrigated by source	Unirrigated	Culturable waste including gauchar & groves	Area not available for cultivation
1	2	3	4	5	6	7	8
No such Data is Reported							

APPENDIX IV- VILLAGE DIRECTORY
CD BLOCK WISE OF INHABITED VILLAGES WHERE NO AMENITY OTHER THAN DRINKING WATER

Name of CD Block	Location code number	Name of village
------------------	----------------------	-----------------

No such Vilages is found

Appendix V- Village Directory
Summary showing number of villages not having scheduled castes population

District: Dhemaji (308)

Sr.No.	Name of C.D. Block	Total villages	Uninhabited villages	Inhabited villages	Number of inhabited villages having no scheduled castes population
1	2	3	4	5	6
1	0086-Dhemaji	280	12	268	183
2	0087-Sissiborgaon	395	21	374	237
3	0088-Murkongselek	382	12	370	258
4	0089-Machkhowa	51	0	51	26
5	0090-Bordoloni	211	10	201	137
Total		1319	55	1264	841

Appendix VI - Village Directory
Summary showing number of villages not having scheduled tribes population

District: Dhemaji (308)

Sr.No.	Name of C.D. Block	Total villages	Uninhabited villages	Inhabited villages	Number of inhabited villages having no scheduled tribes population
1	2	3	4	5	6
1	0086-Dhemaji	280	12	268	107
2	0087-Sissiborgaon	395	21	374	100
3	0088-Murkongselek	382	12	370	9
4	0089-Machkhowa	51	0	51	17
5	0090-Bordoloni	211	10	201	46
Total		1319	55	1264	279

Appendix VII -A Village Directory

List of villages according to the proportion of the scheduled castes to the total population by ranges.

District: **Dhemaji (308)**

CD Block: **Dhemaji(0086)**

Range of Scheduled Castes population (percentages)	Location code number	Name of village	Range of Scheduled Castes population (percentages)	Location code number	Name of village
1	2	3	1	2	3
Nil	288564	Chilani Adi	Nil	288591	No.1 Bishnupur
Nil	288565	Kecha Kathani	Nil	288597	No.4 Tekjuri
Nil	288566	Jamuguri Lakhpathar	Nil	288598	Jiadhal Miri Pathar
Nil	288567	Lakhimijan	Nil	288601	Dighali Miri
Nil	288568	Balitori	Nil	288602	Sabari Kalia
Nil	288569	Kanku Adi	Nil	288603	No.3 Tekjuri
Nil	288570	Kanku Balama	Nil	288604	No.1 Tekjuri
Nil	288572	Jhuri	Nil	288606	Kamalpur
Nil	288577	Ranganadi Lachan	Nil	288607	Jiadhal Pgr
Nil	288578	Adikalia Majgaon	Nil	288609	Tekjuri Miri
Nil	288579	Ranganadi Chapori	Nil	288610	Jiadhal Konch
Nil	288582	Uli Taw	Nil	288611	Jiadhal Tinigharia
Nil	288584	Bangalmari Dhunaguri	Nil	288612	Jiadhal Tinigharia Kekuri
Nil	288585	Laipulia Missing	Nil	288613	Dihiri Chapori
Nil	288587	Dakhin Sobahi	Nil	288614	Khalihamari Pathar
Nil	288590	No.2 Raichapari-I	Nil	288616	No.2 Changmai Doloni

DISTRICT CENSUS HANDBOOK: DHEMAJI DISTRICT

Range of Scheduled Castes population (percentages)	Location code number	Name of village	Range of Scheduled Castes population (percentages)	Location code number	Name of village
1	2	3	1	2	3
Nil	288619	Hechuli Pam	Nil	288694	Batuamukh
Nil	288622	Dihiri Panitula	Nil	288695	Halikuchi Ayengia
Nil	288623	Somora Jan	Nil	288696	Petphuta Nc
Nil	288624	Tenga Pur No.2	Nil	288698	Hatipara
Nil	288625	Tengapur No.1	Nil	288706	Nalani Pam
Nil	288626	Samarajan N.C	Nil	288707	No.2 Kachoitng
Nil	288628	Goramari Pathar	Nil	288708	Dihingia Gaon
Nil	288629	Bordheker	Nil	288710	No.2 Gopak Sonowal
Nil	288631	Balijan	Nil	288712	Kachaitino No.1
Nil	288632	Garubandha Block	Nil	288716	No.1 Gopak Sonowal
Nil	288633	Garubandha Pathar	Nil	288717	No.2 Nareng
Nil	288634	Kapahtoli	Nil	288718	Bali Gaon
Nil	288635	Ratuwa	Nil	288720	Dighalimukh Miri
Nil	288636	Nepali Khuti N.C	Nil	288722	Dighali Pathar
Nil	288639	No.1 Kechukhana	Nil	288723	Bihdia
Nil	288640	Kechukhana N.C	Nil	288725	No.2 Raichapori Dolopa
Nil	288641	Naruathan	Nil	288726	No.4 Raichapori Dolopa
Nil	288642	Chakala Doloni	Nil	288727	Hahchara
Nil	288643	Powa Saikia	Nil	288728	Gutung Na Pam
Nil	288644	Narua Than N.C	Nil	288729	Bebejia
Nil	288646	Ghuguha Chapori	Nil	288730	Gutung
Nil	288647	No.2 Kechukhana	Nil	288731	No.2 Juktali
Nil	288649	No.2 Gohaigaon	Nil	288732	Maz Gaon
Nil	288650	Gohai Chapori	Nil	288733	Hehchewa
Nil	288651	No.1 Kahikuchi	Nil	288734	No.1 Raichapori
Nil	288652	Lakh Takia	Nil	288735	Lakhipathar Morisuti
Nil	288653	Ghuguha Dole	Nil	288739	No.1 Barua Gaon
Nil	288654	Baithok	Nil	288740	Pachim Sobahi
Nil	288655	Kunwari Bil	Nil	288741	Pub Sobahi
Nil	288656	Kawaimari	Nil	288743	Mopi Adi
Nil	288657	Barua Pathar	Nil	288744	Raiting N.C No.1
Nil	288658	Lakhtakia Block	Nil	288745	Raiting N.C No.2
Nil	288659	Lakhtokia N.C	Nil	288747	Kani Bil
Nil	288661	No.1 Khalihamari	Nil	288748	Kani Bil N.C
Nil	288662	No.2 Kahikuchi	Nil	288749	Pera Bhari
Nil	288663	Hator Khula	Nil	288753	No.1 Kathal Guri
Nil	288665	Bormuthariani No.1	Nil	288754	Hah Sora
Nil	288666	No.2 Bormuthariani	Nil	288755	Rang Puria
Nil	288667	No.2 Khalihamari	Nil	288757	Naharani
Nil	288668	Khangia Chapori	Nil	288758	Borphukan Block
Nil	288669	Laguabora Block	Nil	288759	Moridhal Ghat
Nil	288670	No.1 Laguabora	Nil	288760	No.2 Khajua
Nil	288671	No.2 Laguabora	Nil	288761	No.2 Kathal Guri
Nil	288673	Haithapathar	Nil	288762	Secha Jan
Nil	288676	Chengamari	Nil	288763	Kakoti Block
Nil	288678	Bura Bhakat	Nil	288764	Juktali
Nil	288679	Bura Bhakat No.1	Nil	288765	Rangajan
Nil	288680	No.1 Ajuha	Nil	288772	Dihingia Block
Nil	288682	No.2 Ajuha	Nil	288773	Nagakhelia
Nil	288683	Kalakata	Nil	288774	Ghilaguri
Nil	288685	Hiloi Para	Nil	288775	Garia Jan
Nil	288686	Butikur	Nil	288777	4-No. Ghilaguri
Nil	288687	Karaghat Block	Nil	288778	No.1 Khajua
Nil	288689	Karha Kan	Nil	288779	Jamuguri
Nil	288690	No.3 Phatihabam	Nil	288781	Kalpanapur
Nil	288691	4 - No. Kaitong	Nil	288782	No.3 Gohain Pam Gaon
Nil	288693	Bhomura Guri	Nil	288783	No.4 Gohain Pam Gaon

APPENDIX

Range of Scheduled Castes population (percentages)	Location code number	Name of village	Range of Scheduled Castes population (percentages)	Location code number	Name of village
1	2	3	1	2	3
Nil	288784	Jamuguri Gohain Pam	Less than 5	288684	No.2 Powa Saikia
Nil	288785	No.1 Gohain Pam	Less than 5	288688	Kachari Pathar
Nil	288786	No.2 Gohain Pam	Less than 5	288692	Charaipara
Nil	288789	No.3 Ghilaguri	Less than 5	288697	Batgharia
Nil	288790	Gowal	Less than 5	288699	Karhakan
Nil	288791	Tangana Para Nepali	Less than 5	288700	Bhereki Chuk
Nil	288794	Amguri Jamuguri	Less than 5	288702	Singimari
Nil	288795	Chowkham	Less than 5	288704	Taru Bil
Nil	288799	No.1 Gohain	Less than 5	288705	Hatigarh
Nil	288801	Amguri Jamuguri	Less than 5	288709	Jiadhal Dighalgar
Nil	288803	Simaluguri	Less than 5	288711	Gopak
Nil	288804	Napam	Less than 5	288714	No.1 Nagakhelia
Nil	288806	Pahukari Jan	Less than 5	288719	Naharbari
Nil	288811	Matikhula	Less than 5	288721	Dighalimukh
Nil	288812	Kowaphala Habi	Less than 5	288738	Barua Gaon
Nil	288813	Bhehpara Na Pam	Less than 5	288742	Borajan Adi
Nil	288814	Bhehpara	Less than 5	288746	Becha Mara
Nil	288815	Telijan Pathar	Less than 5	288750	No.2 Bali Gaon
Nil	288816	Layangar Jan	Less than 5	288751	No.2 Deogharia
Nil	288817	Moumari	Less than 5	288766	Bor Gaon
Nil	288818	Kowaphalamiri	Less than 5	288770	Bharali Chuk
Nil	288819	(Kowaphalahabino2	Less than 5	288771	Nalani Pum Konch
Nil	288821	Kowaphala	Less than 5	288780	Borphukan
Nil	288822	Kapahua Pathar	Less than 5	288798	Nimati Chuk Gaon
Nil	288823	Jamukani Miri	Less than 5	288802	Pabhamari Pathar
Nil	288824	Botua Mukh Miri	Less than 5	288807	Bheh Para Habi
Nil	288826	Bhumuraguri No.2	Less than 5	288809	Hiloidari Block
Nil	288827	2No.Adi Kalia Gaon	Less than 5	288810	Dusutumukh Miri Pathar
Nil	288828	Santipur Bokhi Gaon	Less than 5	288835	Shantipur Majgaon
Nil	288829	Ranganadi Lachan Gaon	Less than 5	288836	Shantipur Majkachari
Nil	288830	Bali Gaon	Less than 5	288839	Shantipur Arya Basti
Nil	288832	Santipur Borkachari Gaon	5 - 10	288576	Ranganadi Bhehjan
Nil	288833	Ranganadi Baligaon	5 - 10	288701	Gheyari
Nil	288834	Shantipur Ruhil Gaon	5 - 10	288713	No.2 Bharali Chuk
Nil	288837	Shantipur Konch Gaon	5 - 10	288736	No.1 Lakhi Pathar
Nil	288838	3No.Dasgaon	5 - 10	288767	Era Dhal
Nil	288843	Kumar Gaon	5 - 10	288768	Kula Pathar
Nil	288844	Shantipur Borogaon	5 - 10	288769	Nagakhelia No.2
Less than 5	288580	Adikalia	5 - 10	288787	No.2 Borachira
Less than 5	288581	Adikalia No.1	5 - 10	288831	Khuti Nepali Gaon
Less than 5	288583	Bangalmari Dhunaguri	5 - 10	288840	Tonganapara Nepali Gaon
Less than 5	288588	N.C.	5 - 10	288841	Shantipur Barman Gaon
Less than 5	288589	No.2 Meleki	11 - 20	288592	Bokabil
Less than 5	288593	No.3 Raichapori -II	11 - 20	288596	No.2 Tekjuri
Less than 5	288595	Jiadhal Bamuni	11 - 20	288637	Chechela
Less than 5	288599	Lalukijan N.C	11 - 20	288715	No.1 Nareng
Less than 5	288600	Jamuguri Sonowal	11 - 20	288808	Khubalia
Less than 5	288605	Jamuguri Miri	11 - 20	288842	Shantipur Nagaon
Less than 5	288608	Lalokijan N.C	21 - 30	288638	Jungle Block
Less than 5	288617	No.1 Changmai Doloni	21 - 30	288800	Bakal
Less than 5	288618	Nara Bil	31 - 40	288586	No.1 Meleki
Less than 5	288620	Panitula Block	31 - 40	288594	No.5 Tekjuri
Less than 5	288621	Chengeh Pathar	31 - 40	288737	No.2 Lakhi Pathar
Less than 5	288627	Dulung Kan	31 - 40	288756	Mari Dhal Miri
Less than 5	288630	Goraimari Gaon	41 - 50	288805	Borpatoria
Less than 5	288636	No.2 Chakala Doloni	51 - 75	288571	Santipur No.4
Less than 5	288645	Laomuri	51 - 75	288573	Santipur No.3

Range of Scheduled Castes population (percentages)	Location code number	Name of village	Range of Scheduled Castes population (percentages)	Location code number	Name of village
1	2	3	1	2	3
51 - 75	288574	Santipur No.2	51 - 75	288792	No.2 Ghilaguri
51 - 75	288575	Santipur No.1	51 - 75	288797	Gohain Bari Chapori
51 - 75	288648	Dhubabari	76 and above	288788	Bam Gaon
51 - 75	288724	Tanganapara	76 and above	288793	No.1 Borachira
51 - 75	288752	Deogharia	76 and above	288796	Singari Bil

Appendix VII -A Village Directory

List of villages according to the proportion of the scheduled castes to the total population by ranges.

District: **Dhemaji (308)**

CD Block: **Sissiborgaon(0087)**

Range of Scheduled Castes population (percentages)	Location code number	Name of village	Range of Scheduled Castes population (percentages)	Location code number	Name of village
1	2	3	1	2	3
Nil	288844	No.1 Lakhipur Gohain	Nil	288894	Sapekhata Gaon
Nil	288845	No.2 Lakhipur Gohain	Nil	288895	No.2 Siripani Deori
Nil	288846	No.3 Ramya Pur	Nil	288896	Siripani Ahom Gaon
Nil	288847	No.3 Lepe Bahaiting	Nil	288897	Gutung Siripani
Nil	288848	No.2 Ramya Pur	Nil	288898	Gutung Kapahtali
Nil	288849	No.3 Nilakh Konch Gaon	Nil	288899	No.1 Siripani Deori
Nil	288850	No.4 Nilakh Konch Gaon	Nil	288900	Kapahtali Deori
Nil	288851	No.2 Nilakh Konch Gaon	Nil	288901	Da - Kamchi
Nil	288852	No.1 Nilakh Konch Gaon	Nil	288902	Kamchi Gaon
Nil	288853	Nilakh Borbam Gaon	Nil	288903	Bam Kamchi
Nil	288860	Kenduguri Samabai (Part)	Nil	288904	Kapahtali Lalung
Nil	288861	Barati Chuk	Nil	288905	No.2 Takowbari
Nil	288862	Barati Gaon	Nil	288906	Thekeraguri Gaon
Nil	288863	No.1 Nilakh Bali Jan	Nil	288907	Pukia Gaon
Nil	288864	No.2 Nilakh Bali Jan	Nil	288908	Mechupathar
Nil	288865	Gamiri Gaon	Nil	288909	Kachari Gaon
Nil	288866	Handiqui Gaon	Nil	288910	Kulamua Kachari
Nil	288867	No.1 Ramya Pur	Nil	288913	Mishing Pur
Nil	288868	No.3 Lakhipur Gohain	Nil	288914	Member Chuk
Nil	288869	No.1 Udoy Pur Gaon	Nil	288915	Balikata Miri Pathar
Nil	288870	No.2 Udoy Pur Gaon	Nil	288921	No.2 Borgayadeori
Nil	288871	Gutung Rupahi Pathar	Nil	288926	Dablang Miri Pathar
Nil	288872	Barhoiting Gaon	Nil	288929	Gelua Miri Pathar
Nil	288873	No.1 Lepe Barhoiting	Nil	288931	Mechu Gaon
Nil	288874	No.2 Lepe Barhoiting	Nil	288932	Chowkhamting Gaon
Nil	288875	Nauparia Gaon	Nil	288934	Takowbari Gaon
Nil	288876	Siripani Ahom Pathar	Nil	288935	Bhebeli Gaon
Nil	288877	Bam Aktai	Nil	288936	Lalung Gaon
Nil	288878	No.3 Nilakh Balijan	Nil	288937	Bhebeli Na-Gaon
Nil	288879	No.1 Betanipam	Nil	288938	Borpathar Block
Nil	288880	No.2 Betanipam	Nil	288939	Sissiborgaon
Nil	288885	No.1 Chila Pathar Block (Part)	Nil	288944	No.1 Deorighat
Nil	288888	Kulamua Barua Gaon	Nil	288945	No.1 Tangani Majgaon
Nil	288889	Gelua Gaon	Nil	288948	Dhunia Pukhuri
Nil	288890	Nalani Chuk	Nil	288950	Dablang Patri
Nil	288891	Kachari Pathar	Nil	288951	Garhmara Gaon
Nil	288892	Pachim Kachari Chuk	Nil	288952	Satula Chuk
Nil	288893	No.2 Thekera Guri	Nil	288953	Hela Jaree
Nil	288893	No.2 Thekera Guri	Nil	288956	Dighali Chapori

APPENDIX

Range of Scheduled Castes population (percentages)	Location code number	Name of village	Range of Scheduled Castes population (percentages)	Location code number	Name of village
1	2	3	1	2	3
Nil	288957	Dighali Gaon	Nil	289038	Bhadia Chuk
Nil	288958	Kulajan Pathar	Nil	289039	Kathal Guri
Nil	288959	Kulajan Gaon	Nil	289040	Bhangidia Pathar
Nil	288960	No.2 Tangani Majgaon	Nil	289041	No.2 Bhangidia Gaon
Nil	288963	Pamua Gaon	Nil	289042	Bhangidia Gaon
Nil	288965	Chekaibali Na-Pam	Nil	289043	Upa Bhangidia
Nil	288966	No.3 Piyang Chapori	Nil	289044	Balijan
Nil	288967	Udmara Block	Nil	289045	No.2 Manuha Beel
Nil	288968	Chumani Gaon	Nil	289046	No.1 Dumkata
Nil	288969	No.1 Udmara Block	Nil	289047	Bhereki Kachamari
Nil	288970	No.1 Garhmara Bagicha Block	Nil	289050	Sirikali Gaon
Nil	288972	Garhmara Dalani	Nil	289052	Sissikalghar
Nil	288973	Garhmara Chaparibormukali Miri Pathar	Nil	289053	Brahmapur Kachari
Nil	288976	Borchelek Gaon	Nil	289055	No.1 Nalbari
Nil	288977	Piyang Gaon	Nil	289056	Sili Asomiya
Nil	288978	No.2 Chekai Majgaon	Nil	289058	No.2 Arsi Borgayan
Nil	288979	Abarali Gaon	Nil	289059	No.3 Arsi Borgayan
Nil	288980	Belong Chekai Chuk	Nil	289060	No.1 Majarbari
Nil	288982	No.1 Chekai Majgaon	Nil	289062	Arcy Aka
Nil	288986	Dhunaguri	Nil	289063	Sila Suti Gaon
Nil	288988	Bangalmari Gaon	Nil	289066	Rupahi Borgayan
Nil	288989	Raghuwani Gaon	Nil	289070	No.1 Santipur Borgayan
Nil	288990	O'Wani Gaon	Nil	289071	No.2 Santipur Borgayan
Nil	288991	No.1 Pati Daini	Nil	289072	Naharani Balijan
Nil	288992	No.3 Amguri	Nil	289073	Dijmur Miri
Nil	288993	No.4 Amguri	Nil	289074	Bukajan Gaon
Nil	288994	No.2 Tangani Bormukali Miri	Nil	289075	Dijmurmiri Pathar
Nil	288995	Cha-Bari Gaon	Nil	289076	Dimow Hindu Gaon
Nil	288997	Kebarang Gaon	Nil	289079	Cimenmukh Tengabari
Nil	288999	No.1 Namgharia	Nil	289080	No.1 Cimenmukh Gaon
Nil	289002	Dambuk Kalabari	Nil	289081	No.2 Cimenmukh Gaon
Nil	289005	Kareng Gaon	Nil	289082	Dijmur Hindu Gaon
Nil	289008	Sesu Dighal Gaon	Nil	289083	No.1 Muktiarkherkata
Nil	289011	Hatigarh Block	Nil	289084	No.2 Muktiar Kherkata
Nil	289012	No.2 Pati Daini	Nil	289087	No.3 Silapathar Block (Part)
Nil	289013	Naharani Kuli	Nil	289090	Jariguri
Nil	289014	Bauli Miri	Nil	289093	Tangani Nalbari
Nil	289017	Bhekeli Tangani	Nil	289094	No.3 Deori Ghat
Nil	289018	Mer Debera	Nil	289096	Bhehjan Block
Nil	289019	Pipal Guri	Nil	289097	Kerakani Maj Gaon
Nil	289020	Kaliyani Gaon	Nil	289098	Bordham Block
Nil	289021	Punai Gaon	Nil	289100	Kamchi
Nil	289022	Namki Gaon	Nil	289101	No.1 Karphulani
Nil	289024	Dighali Debera	Nil	289102	No.2 Karphulani
Nil	289025	No.2 Saru Bauli	Nil	289103	No.3 Betani Pam
Nil	289026	Batua Nepali	Nil	289104	Nahrani Borjan
Nil	289029	Bulakata Gohain	Nil	289105	Balijan
Nil	289030	Rangkap Beel	Nil	289107	Nilakh Salakhani Borbam
Nil	289031	Dalpung Gaon	Nil	289109	Santipur Jengrai
Nil	289032	No.2 Bulakata	Nil	289114	Shalakhani
Nil	289033	No.1 Bulakata	Nil	289115	No.2 Phulbari Nepali
Nil	289035	Bor Bauli	Nil	289118	Borpathar Block
Nil	289037	Singi Beel	Nil	289119	No.2 Kadamani
			Nil	289120	Hempur Barpathar
			Nil	289121	Takowbari
			Nil	289122	No.2 Dighali

DISTRICT CENSUS HANDBOOK: DHEMAJI DISTRICT

Range of Scheduled Castes population (percentages)	Location code number	Name of village	Range of Scheduled Castes population (percentages)	Location code number	Name of village
1	2	3	1	2	3
Nil	289124	Piyang No.2			(Part)
Nil	289125	Tangani Jangal Block	Less than 5	288881	Geluakenduguri (Part)
Nil	289126	Chekaimaj Gaon N.C	Less than 5	288882	Chilagutung (Part)
Nil	289129	Namgharia	Less than 5	288884	No.2 Chila Gaon
Nil	289131	No.3 Dhuna Guri	Less than 5	288887	No.2 Silapathar Block
Nil	289134	Kerakani	Less than 5	288911	Kulamua Gaon
Nil	289137	Chumani	Less than 5	288912	Kulamua Bangali
Nil	289138	Siyalmari	Less than 5	288923	Akajan Jongaon
Nil	289139	Garmara Chapori	Less than 5	288928	Mechu Asomia
Nil	289140	Bukajan Pathar	Less than 5	288933	Pukia Pathar
Nil	289142	No.2 Naharbari	Less than 5	288941	Ayengia Patri
Nil	289143	Dimow Santi Pathar	Less than 5	288942	Bormuria Chapori
Nil	289145	Dimow Gulai	Less than 5	288961	No.2 Deori Ghat
Nil	289150	Tulakshi Pur Simen	Less than 5	288964	Chekaimukh Borghuli
Nil	289152	No.4 Majar Bari	Less than 5	288971	Rahdhala Pathar
Nil	289154	Majarbari Kachari	Less than 5	288974	Dhunaguri Borgaya Deori
Nil	289161	Dimow Bholo	Less than 5	288981	No.1 Sunari Ghat
Nil	289162	Dismur miri Pathar	Less than 5	288983	No.2 Namgharia
Nil	289163	Phulbari Jipu Ghagari	Less than 5	288984	Sitalmari
Nil	289164	Cilli Bijbari	Less than 5	288987	No.2 Bangalmari
Nil	289166	Cilli Adi	Less than 5	288996	No.2 Mechaki Tangani
Nil	289167	Cilli Adi Pathar	Less than 5	288998	Laram Khuti
Nil	289169	Gulai	Less than 5	289000	Anguri Bali
Nil	289170	Kantu Adi	Less than 5	289001	Anguri Dambuk
Nil	289171	Alu Para	Less than 5	289003	Bhalukaguri Dambuk
Nil	289172	No.2 Cilli Nepali	Less than 5	289004	Pumi Gaon
Nil	289173	No.1 Arne Chapari	Less than 5	289006	Merchapor
Nil	289176	Muktiar Lakshimi	Less than 5	289007	No.1 Mechaki Tangani
Nil	289184	Kulajan Pam	Less than 5	289010	No.1 Anguri
Nil	289190	Sri Ram Pur	Less than 5	289015	No.1 Amlakhi
Nil	289198	Arne Pan Bari Hajong	Less than 5	289016	No.2 Amlakhi
Nil	289204	Mukhtiyar Lakshisuti	Less than 5	289023	Debera Gaon
Nil	289214	Nawparia Gohain	Less than 5	289027	No.1 Saru Bauli
Nil	289215	Kamsi Nagaon	Less than 5	289028	Khajua Gaon
Nil	289216	Gohainchowkham	Less than 5	289034	No.1 Luvia Chuk
		Chenimari Block	Less than 5	289048	Nepali Bari
Nil	289217	Charai Para	Less than 5	289049	Bor Chapori
Nil	289218	Ghati Beel	Less than 5	289051	Deori Gaon
Nil	289219	Bali Jan	Less than 5	289054	No.2 Nalbari
Nil	289220	Mouza Chapori	Less than 5	289057	Bhagwan Borgayan
Nil	289221	Sukan Chapori	Less than 5	289064	Jalakia Suti
Nil	289222	Sil Pathar Morangaon	Less than 5	289067	No.1 Sila Block
Nil	289223	Silpatharborpathar Gohain	Less than 5	289077	Lama Pale
		Gaon	Less than 5	289078	Lama Borgorah
Nil	289225	Silpathar Maj Gaon	Less than 5	289085	No.3 Mukhtiar Kherkata
Nil	289228	Lama Borgora Vill	Less than 5	289088	Rupahi Mukh Miri N.C
Nil	289230	Simen Tengabari Vill	Less than 5	289089	Baligaon
Nil	289231	Dimow Chariali	Less than 5	289092	Akajan Jon Gaon
Nil	289232	Dimow Golai Kachari	Less than 5	289095	Lakhi Pur
		Gaon	Less than 5	289099	Lalung
Nil	289234	Dimowlama Borgara	Less than 5	289106	Sarupam Jaji
		Nonkch	Less than 5	289110	Ghagara Adi
Nil	289235	Samjuli Vill	Less than 5	289111	Likabali Alikash
Nil	289237	Dimow Pale Vill	Less than 5	289112	Bijoypur Maduri
Nil	289238	Dimow Dem Gaon	Less than 5	289113	Silapathar Na-Gaon
Less than 5	288854	No.1 Borpathar Gohain	Less than 5	289117	Likabali (Mes)
			Less than 5	289123	Kanduli Jol

APPENDIX

Range of Scheduled Castes population (percentages)	Location code number	Name of village	Range of Scheduled Castes population (percentages)	Location code number	Name of village
1	2	3	1	2	3
Less than 5	289147	No.2 Majar Bari	21 - 30	288943	No.1 Borgoyadeori
Less than 5	289151	Simen Mukh	21 - 30	288949	Chakamara
Less than 5	289157	Dipa Adi Namsi Pathar	21 - 30	289065	Jalakia Suti Mithun Pathar
Less than 5	289160	Dijmur Miri Pathar	21 - 30	289086	Muktiar Nepali
Less than 5	289181	No.2 Nalbari	21 - 30	289108	Michamari
Less than 5	289188	Gowranga Pur	21 - 30	289130	No.2 Dhuna Guri
Less than 5	289189	No.3 Bhairabpur	21 - 30	289155	Lamajan Asomiya
		Kadamtala	21 - 30	289180	Kawaguri
Less than 5	289199	Thekeraguri	21 - 30	289208	No.2 Arne Chapori
Less than 5	289210	No.2 Moha Ranipur	31 - 40	288927	Chila Khagori
Less than 5	289211	Bolikata Missing	31 - 40	289174	Panbari Siva Nagar
Less than 5	289224	Khanamukh Nepali Gaon	31 - 40	289178	Harinath Pur
Less than 5	289227	Silpathar Khonamukh Vill	31 - 40	289179	Na Pam Kuli
Less than 5	289233	Bhagaban Borgora	31 - 40	289182	Kashinath Chapori
5 - 10	288925	Bormuria Deori			Missing
5 - 10	288940	Sesuwani Pathar	31 - 40	289197	Kakabari Dharmapur
5 - 10	288962	Buri Suti Deori	41 - 50	288856	Phulbari Asomia (Part)
5 - 10	289068	No.2 Sila Block	41 - 50	288883	Chila Gaon
5 - 10	289091	Ayengia Patri	41 - 50	288920	Jon Gaon Nepali
5 - 10	289133	No.5 Dhuna Guri	41 - 50	288922	Akajan Bangali
5 - 10	289141	No.1 Nahar Bari	41 - 50	289183	No.2 Kashinath Chapori
5 - 10	289149	Sengajan Kachari			Missing
5 - 10	289175	Muktiar Ajarbari Hazong	51 - 75	288859	Phulbari Bangali Gaon
5 - 10	289186	Kherbari Bangali	51 - 75	288917	No.6 Borgayadeori
5 - 10	289201	Kadamtala (1 No. & 2 No.)	51 - 75	289195	Sibanagar Balipur
		Moha Ranipur	76 and above	289061	No.2 Majarbari
5 - 10	289209	Moha Ranipur	76 and above	289146	Ramyapur Simen
11 - 20	288855	Phulbari Pathar (Part)	76 and above	289148	No.3 Majar Bari
11 - 20	288857	No.2 Phulbari Nepali Block	76 and above	289153	Majarbari Krishana Nagar
		No.1 Phulbari Nepali Block	76 and above	289158	Sengajan Krishana Nagar
11 - 20	288858	No.1 Phulbari Nepali Block	76 and above	289185	No.2 Baligaon N.C
		Gelua Asomiya	76 and above	289191	No.2 Manikpur Balichar
11 - 20	288930	Gelua Asomiya	76 and above	289192	No.1 Manikpur Balichar
11 - 20	288975	No.2 Garhmara Bagicha	76 and above	289193	Bukabil Balipur
11 - 20	289036	Batua Miri	76 and above	289194	No.2 Kareng Bali Pur
11 - 20	289069	No.3 Sila Block	76 and above	289196	Kakabari Kamal Pur
11 - 20	289116	Rampur	76 and above	289196	Kakabari Kamal Pur
11 - 20	289156	Karoi Bari	76 and above	289200	No.1 Muktiyar
11 - 20	289159	Sengajan Majarbari	76 and above	289202	Bukabeel
	Asomiya		76 and above	289203	No.2 Bukabeel
11 - 20	289177	Kashinath Hazong	76 and above	289206	No.2 Muktiyar Bukabil
11 - 20	289187	Bhairabpur Ashighar	76 and above	289207	Bishnu Nagar
21 - 30	288886	Kulamua Block	76 and above	289212	Ramya Pur
21 - 30	288924	Akajan Miri	76 and above	289213	No.2 Kaka Bari

Appendix VII -A Village Directory

List of villages according to the proportion of the scheduled castes to the total population by ranges.

District: Dhemaji (308)

CD Block: Murkongselek(0088)

Range of Scheduled Castes population (percentages)	Location code number	Name of village	Range of Scheduled Castes population (percentages)	Location code number	Name of village
1	2	3	1	2	3
Nil	289242	Sensowa	Nil	289245	Handique

DISTRICT CENSUS HANDBOOK: DHEMAJI DISTRICT

Range of Scheduled Castes population (percentages)	Location code number	Name of village	Range of Scheduled Castes population (percentages)	Location code number	Name of village
1	2	3	1	2	3
Nil	289247	Seren Nepali	Nil	289326	Ulu Chapori
Nil	289251	Hosong	Nil	289327	Round
Nil	289253	Mach Khowa	Nil	289328	No.2 Nawkata
Nil	289254	Naharani Pathar	Nil	289329	Missamara Annapur
Nil	289255	Bokajan	Nil	289330	Kumolia
Nil	289256	Barabhakat	Nil	289331	No.3 Nawkata
Nil	289257	Bali Gaon	Nil	289332	No.1 Nawkata
Nil	289258	Bag Gaon	Nil	289333	No.1 Majulipur
Nil	289261	Somkong Charaibari	Nil	289335	Pakariguri
Nil	289264	Baruah Bali	Nil	289336	No.2 Uluwani
Nil	289265	Maj Gaon	Nil	289338	Jamuguri
Nil	289266	Bag Gaon	Nil	289341	No.2 Mahanpur
Nil	289267	Zaglung Mising	Nil	289342	No.1 Mahanpur
Nil	289268	Jurhatia	Nil	289345	No.2 Badalpur
Nil	289269	Burimuri	Nil	289346	Mulan Pathar
Nil	289270	Udai Pur	Nil	289347	Bogoriguri Madhapur
Nil	289271	Balai Mara	Nil	289348	No.3 Bogoriguri
Nil	289273	Amlakhi Pait	Nil	289349	Bogoriguri Madhyapur
Nil	289275	Namkir Pathar	Nil	289350	No.2 Bogori Chapori
Nil	289276	Naharani (No.3 Mahanpur)	Nil	289351	No.2 Mulan
Nil	289277	Majgaon Kachari	Nil	289352	Burisuti Pathar
Nil	289279	Magur Mari	Nil	289353	Bisnupur
Nil	289280	Dula Kakharia	Nil	289354	Burisuti Kachari
Nil	289281	No.1 Joypur	Nil	289355	No.1 Bogori Chapori
Nil	289282	Karichuk	Nil	289356	Sialmari
Nil	289283	Hastinapur	Nil	289357	Tipdali Burisuti
Nil	289284	Milan Pur	Nil	289358	Komanselek
Nil	289286	No.2 Joypur	Nil	289359	Lamba Chapori
Nil	289287	Zaglung Boro	Nil	289362	Telam Adi Gaon
Nil	289288	Samkong Boro	Nil	289365	Telem Lakhipur
Nil	289289	Samkong Paguri	Nil	289367	Karaibari
Nil	289290	Samkong Namoni Pagro	Nil	289369	Telem Ukha Chapori
Nil	289291	Narayanpur Rava	Nil	289371	Siker Chapori
Nil	289293	Hazong Gaon	Nil	289372	Siker Sele
Nil	289294	Banto Gaon	Nil	289374	No.3 Karna Pur
Nil	289296	Nilakhia	Nil	289375	No.2 Karna Pur
Nil	289298	Lamajan Joypur	Nil	289379	Borong Telijan
Nil	289301	Bilpar Namkir	Nil	289380	Borong Krishna Pur (Mising)
Nil	289303	Lamajan Bihia	Nil	289381	Borong Krishnapur
Nil	289304	Lamajan Majgaon	Nil	289384	Kachari
Nil	289305	Bilpar Majgaon	Nil	289385	Madhyapur
Nil	289307	Lamajan Luguti	Nil	289388	Borong Arasuti
Nil	289309	Somkong Namkir	Nil	289386	Borong Tinisti
Nil	289311	Tadunia Mishing	Nil	289387	Borong Muktiar
Nil	289312	Majgaon	Nil	289388	Luhitpuria No.2
Nil	289313	No.3 Joypur	Nil	289390	Dikhari Kachari
Nil	289314	Compani	Nil	289391	No.5 Ramdhan
Nil	289315	Rampur	Nil	289392	No.3 Dikhari
Nil	289316	Bijoypur	Nil	289394	Badhuwa Chuk
Nil	289318	Jamzing Gaon	Nil	289396	No.2 Bordondi
Nil	289319	No.1 Janji	Nil	289397	No.4 Ramdhan
Nil	289321	Jamjing Pathar 1,2,3	Nil	289400	Bordondi Kachari
Nil	289322	Komanselek	Nil	289401	Luhitpuria
Nil	289324	Arun Chapori	Nil	289402	No.2 Borati
Nil	289325	Lala Chuk	Nil	289403	Borati Rangali
			Nil	289406	No.2 Ramdhan

APPENDIX

Range of Scheduled Castes population (percentages)	Location code number	Name of village	Range of Scheduled Castes population (percentages)	Location code number	Name of village
1	2	3	1	2	3
Nil	289407	Burisuti Bangali	Nil	289488	Iswar Pathar Sonowal
Nil	289411	No.2 Majuli Pur			Kachari
Nil	289413	Adi Tako	Nil	289489	Gali Pathar Singapur
Nil	289417	No.2 Sikari	Nil	289490	Jonekareng Lalitimorang
Nil	289418	Borati No.3	Nil	289491	Jonekareng Rest Camp
Nil	289420	Borong Charaibari Part 4	Nil	289492	No.1 Narayan Pur
Nil	289423	Gali Borbali	Nil	289493	Debing Mishing Gaon
Nil	289424	Nahar Bandana	Nil	289494	Jone Kareng Chamaibari
Nil	289425	No.1 Amarpur	Nil	289495	Jonekareng
Nil	289426	Ngabang Gamsuk	Nil	289496	No.3 Rayeng Sukannalla
Nil	289427	Gali Borbali Pathar	Nil	289499	No.3 Sunapur Boro
Nil	289428	No.1 Gali Ghat	Nil	289501	No.3 Rayeng Boro
Nil	289430	Naharbijuli	Nil	289502	Siga Rowad Gaon
Nil	289431	Amguri Kachari	Nil	289503	Siga Ashamiya
Nil	289432	Krishnapur Majdur	Nil	289505	No.1 Rajakhana
Nil	289433	Borong Krishnapur Ahom	Nil	289506	No.2 Rajakhana Ratanpur
Nil	289435	Lamajan Domoruguri	Nil	289507	Siga Majgaon
Nil	289436	Jiadhal Gali Ghat	Nil	289508	No.2 Detak Naharpul
Nil	289439	Jiadhal Lakhpathar	Nil	289509	No.2 Maina Pur
Nil	289440	Mudai	Nil	289511	Maidangsri
Nil	289441	Bhalukaguri	Nil	289514	Bijoypur Namoni
Nil	289442	Debera Chapori	Nil	289515	Kardong Chuk
Nil	289443	Jonaimukh Kuli	Nil	289516	No.1 Nahar Bandana
Nil	289445	Charaibari Kampung	Nil	289517	No.3 Rayang
Nil	289446	Member Chuk	Nil	289518	Joypur
Nil	289448	Galighat Machkhuwa	Nil	289519	No.1 Rajakhana Jantapur
Nil	289449	No.1 Bandana	Nil	289520	Ladanguri
Nil	289450	No.2 Sirampur	Nil	289521	No.1 Udai Pur
Nil	289451	Madhyapur Lakhipur	Nil	289523	Thaigir Guri
Nil	289452	No.2 Rankop Deori	Nil	289526	Namoni Bijoypur
Nil	289453	No.1 Rankop Deori	Nil	289528	Kathalguri Bihiya
Nil	289454	Bhekeli Kardong Chuk	Nil	289529	Haripur Deori
Nil	289455	Bijoypur Deori	Nil	289530	Nalani Pam
Nil	289456	Namoni Bali Gaon	Nil	289531	Rankop Kachari
Nil	289458	Ulan Chardibari	Nil	289532	Kerker
Nil	289459	Bijoypur Ujani	Nil	289533	Ratkey
Nil	289461	Jonebor Gaon	Nil	289534	Rohitpur Deori
Nil	289462	No.1 Sonapur	Nil	289535	Rakut Kemere
Nil	289463	No.2 Naharborghat	Nil	289536	No.2 Kemere
Nil	289464	No.2 Jonebor Mishing	Nil	289537	No.3 Amritpur Kemere
Nil	289465	Gali Borbali	Nil	289539	No.1 Amritpur Kemere
Nil	289467	Dharampur Boro	Nil	289540	No.2 Rayeng Kuli
Nil	289468	Nahar Detak	Nil	289541	No.1 Rayengkuli
Nil	289469	Naboni Bali	Nil	289542	No.1 Ratanpur Padi
Nil	289470	Nahar Gezera	Nil	289547	No.3 Murkong Sele
Nil	289472	No.3 Milonpur			(Part-IV)
Nil	289473	Somkong	Nil	289548	No.3 Murkong Sele
Nil	289475	No.3 Rayang Balijan			(Part-I)
Nil	289477	Gali Pathar Chandrapur	Nil	289551	No.2 Jelam
Nil	289478	Rajakhana Mishing	Nil	289556	No.1 Bahir Jonai
Nil	289479	No.1 Rajakhana	Nil	289561	Bolai Moshing
Nil	289480	No.2 Rajakhana (Garu)	Nil	289562	Abhai Pur Kachari
Nil	289481	Silikhaguri	Nil	289563	Medela Kachari
Nil	289483	Siga Mishing	Nil	289564	No.2 Abhaipur Kachari
Nil	289484	No.1 Chandrapur	Nil	289565	Boginadi
Nil	289485	Siga Gaon	Nil	289566	Bera Sonowal
Nil	289486	Iswar Pathar Mishing	Nil	289567	Bera Chapori Kachari

DISTRICT CENSUS HANDBOOK: DHEMAJI DISTRICT

Range of Scheduled Castes population (percentages)	Location code number	Name of village	Range of Scheduled Castes population (percentages)	Location code number	Name of village
1	2	3	1	2	3
Nil	289568	Bera Mech Gaon	Less than 5	289320	No.2 Janji
Nil	289569	Bera Chapori Maj Gaon	Less than 5	289323	Madhupur
Nil	289571	Bera Chapori Sonowal	Less than 5	289334	No.1 Badalpur
Nil	289572	No.3 Luhijan	Less than 5	289340	No.1 Uluwani
Nil	289573	No.2 Luhijan	Less than 5	289343	Uluwani Maj Gaon
Nil	289574	No.1 Tari Nepali	Less than 5	289360	Telam Mikir Basti
Nil	289577	Rava Sonowal	Less than 5	289361	No.1 Telam
Nil	289578	No.4 Bahir Chilai	Less than 5	289363	Telam Nepali
Nil	289579	Malbhug Santipur	Less than 5	289364	Telem Gumchuk
Nil	289580	Malbhug Mishing	Less than 5	289366	Nogaya Kachari
Nil	289582	No.1 Bahir Chilai	Less than 5	289368	Telem Pathar
Nil	289583	No.2 Bahir Chilai	Less than 5	289370	No.2 Telem
Nil	289584	Bahir Chilai	Less than 5	289373	Bikrompur
Nil	289585	No.1 Rigbi	Less than 5	289377	No.1 Karna Pur
Nil	289587	Kaplong Mahmora	Less than 5	289378	Borong Pipolguri
Nil	289588	No.2 Rigbi	Less than 5	289382	Borong Charaibari
Nil	289592	Kemi	Less than 5	289383	Muktiar
Nil	289593	Tea Garden (Uriamghat)	Less than 5	289389	Ujani Missamara
Nil	289594	Oriamghat No.1	Less than 5	289393	Dikhari
Nil	289595	Oriamghat Nepali	Less than 5	289395	Kemere
Nil	289599	Kobuchapori North	Less than 5	289398	Santipur
Nil	289600	Migang Dolung	Less than 5	289399	No.3 Ramdhan
Nil	289602	Sonapur Hazong	Less than 5	289404	No.2 Miri Tako
Nil	289604	Jongchar	Less than 5	289405	No.1 Borati
Nil	289606	No.1 Sivaguri	Less than 5	289408	No.1 Ramdhan
Nil	289607	No.2 Sivaguri	Less than 5	289409	No.1 Miri Tako
Nil	289608	No.3 Sivaguri	Less than 5	289410	No.1 Majuli Pur
Nil	289611	Munmuni Chapori	Less than 5	289414	No.1 Milonpur
Nil	289612	Majiali Chapori	Less than 5	289415	Madhabpur
Nil	289613	Mechaki Oughuli	Less than 5	289416	No.3 Sikari
Nil	289616	Nahar Sumaimari	Less than 5	289422	Galimechaki
Nil	289617	Maoza Chapori	Less than 5	289429	No.2 Gali Ghat
Nil	289618	No.2 Santapur Ladan Guri	Less than 5	289444	Jonai Mukh Kutum
Nil	289619	Sirung	Less than 5	289447	No.1 Sirampuria
Nil	289620	Kangkan Chapori	Less than 5	289457	Ujani Bijoypur
Less than 5	289239	Manikpur	Less than 5	289460	No.2 Milanpur
Less than 5	289244	Kherani	Less than 5	289466	No.3 Sirampuria
Less than 5	289246	No.2 Simen Chapori	Less than 5	289471	No.2 Santapur
Less than 5	289248	Seren Sonowal	Less than 5	289474	Ladanguri
Less than 5	289249	No.1 Udai Pur	Less than 5	289476	Siga Naharguli
Less than 5	289250	Dekapam Pensam	Less than 5	289487	No.2 Sunapur
Less than 5	289259	Bej Guri	Less than 5	289497	No.3 Rajakhana
Less than 5	289260	No.2 Bali Gaon	Less than 5	289504	No.2 Udai Boro
Less than 5	289262	Suna Pur	Less than 5	289510	Naharjun Gaon
Less than 5	289263	Dadhara	Less than 5	289522	Madhya Lakhipur
Less than 5	289274	Namkir Pathar No.1	Less than 5	289524	Boro Camp
Less than 5	289278	Dekapam Naharani	Less than 5	289538	No.2 Amritpur Kemere
Less than 5	289292	Rangpuria	Less than 5	289544	No.1 Murkong Selek
Less than 5	289295	Lamajan Mising	Less than 5	289545	No.3 Murkong Selek
Less than 5	289297	Pakari	(Part-II)		
Less than 5	289299	Simen Chapori Tinikunia	Less than 5	289546	No.3 Murkong Selek
Less than 5	289300	Apsara	(Part-III)		
Less than 5	289306	Chenga Jan Koibortra	Less than 5	289549	No.2 Tarajan
Less than 5	289308	No.2 Narayanpur	Less than 5	289550	Leko Abor
Less than 5	289310	Somkong Dambug	Less than 5	289552	No.1 Tarajan
Less than 5	289317	Jamzing N.C Rly. Stn.	Less than 5	289553	Mahmara

APPENDIX

Range of Scheduled Castes population (percentages)	Location code number	Name of village	Range of Scheduled Castes population (percentages)	Location code number	Name of village
1	2	3	1	2	3
Less than 5	289554	Mahmara Pathar	5 - 10	289437	Lakhi Pathar Asomiya
Less than 5	289555	No.2 Ratanpur Padi	5 - 10	289525	Joyma Guri
Less than 5	289558	Bahir Jonai (Part I)	5 - 10	289543	No.2 Murkong Selek
Less than 5	289559	Namoni Ratanpur	5 - 10	289598	Kobuchapori East
Less than 5	289560	Bolaipam	5 - 10	289601	Ganeshpur
Less than 5	289575	No.2 Tari Nepali	11 - 20	289302	Pakari Jalbhoria
Less than 5	289576	No.1 Luhijan	11 - 20	289412	Lumpung
Less than 5	289581	No.3 Bahir Chilai	11 - 20	289419	Mechaki Palung
Less than 5	289586	No.2 Bahir Jonai	11 - 20	289498	No.3 Rayeng Nepali
Less than 5	289589	No.1 Jelam	11 - 20	289557	Bahir Jonai Pathar
Less than 5	289590	Purani Jelam	11 - 20	289596	Oriamghat No.3
Less than 5	289591	Tea Garden (Jelam)	21 - 30	289252	Anu Dolung
Less than 5	289597	Kobuchapori West	31 - 40	289337	Uluwani Jaypur
Less than 5	289610	Kobuchapori South	31 - 40	289570	Bera Nagaon
Less than 5	289614	Mechaki Kailaali	51 - 75	289615	Ramsing Sitaram Chapori
5 - 10	289240	No.1 Simen Chapori	76 and above	289241	Simen Kaiborta
5 - 10	289243	No.3 Simen Chapori	76 and above	289339	Burisutinalapara
5 - 10	289272	Dheka Mising	76 and above	289344	Uluwani Molan
5 - 10	289376	Mechaki Chapori			

Appendix VII -A Village Directory

List of villages according to the proportion of the scheduled castes to the total population by ranges.

District: **Dhemaji (308)**

CD Block: **Machkhowa(0089)**

Range of Scheduled Castes population (percentages)	Location code number	Name of village	Range of Scheduled Castes population (percentages)	Location code number	Name of village
1	2	3	1	2	3
Nil	289624	No.1 Phatia Bam	Less than 5	289623	No.2 Phatia Bam
Nil	289625	No.3 Kaitong	Less than 5	289628	No.2 Kaitong
Nil	289626	Deogharia	Less than 5	289635	No.2 Begenagara
Nil	289627	No.1 Kaitong	Less than 5	289636	Begenagara Naharani
Nil	289629	No.2 Deogharia Lamu	Less than 5	289637	No.1 Pahukhowa
Nil	289630	Deogharia Lamu	Less than 5	289639	Pathalial
Nil	289631	Barajan Dhipaguri	Less than 5	289643	Borpak Gaon
Nil	289632	Arimatta Garh	Less than 5	289651	Seujia Pathar
Nil	289633	Begenagara Chamua	Less than 5	289659	Sisisiri Kali
Nil	289634	No.3 Begena Gara	Less than 5	289661	Jorkata Konch
Nil	289638	Devaguri	Less than 5	289664	Khalihamari No.1 & 2
Nil	289640	Begenagara Gaon	Less than 5	289667	Khalihamari Na-Pamua
Nil	289641	No.2 Pahukhowa	Less than 5	289668	No.2 Lutachur Gaon
Nil	289650	Seujia Pathar Gohain	Less than 5	289672	No.2 Karmi Pathar
Nil	289652	Kuhimari	11 - 20	289642	Gohain Bilotia
Nil	289653	Abeeda Pathar	11 - 20	289645	Borpak Bhareki
Nil	289656	Jorkata Bangali	11 - 20	289649	Durpadi Pathar
Nil	289657	Jorkata Ahom	11 - 20	289654	Deori Gaon
Nil	289658	Dakhin Jorkata	21 - 30	289646	Borpak Miri
Nil	289660	Jorkata Nepali	21 - 30	289655	Sisi Bangali
Nil	289662	No.1 Lutachur	31 - 40	289644	Borpak Jiamoria
Nil	289666	Khalihamari Salmari	76 and above	289647	Solmara Pathar
Nil	289669	No.1 Tapit	76 and above	289648	Solmara Gaon
Nil	289670	Sawaria Gaon	76 and above	289663	Rajabari Gaon
Nil	289671	No.1 Karmi Pathar	76 and above	289665	No.3 Khalihamari
Nil	289673	No.2 Tapit			

Appendix VII -A Village Directory

List of villages according to the proportion of the scheduled castes to the total population by ranges.

District: Dhemaji (308)

CD Block: Bordoloni(0090)

Range of Scheduled Castes population (percentages)	Location code number	Name of village	Range of Scheduled Castes population (percentages)	Location code number	Name of village
1	2	3	1	2	3
Nil	289676	Parghat Sumari N.C	Nil	289761	No.3 Dharmapur
Nil	289680	Pishala	Nil	289762	Naharbari Solmari Kachari Bilpathar
Nil	289681	Chengeli Suti			
Nil	289682	Parbotipur	Nil	289763	Borbila Bhebeli
Nil	289686	Jengrai Gaon	Nil	289764	Borbila Chutiakari
Nil	289687	Jengrai Satgharia	Nil	289766	No.1 Salmari
Nil	289690	Paharpur	Nil	289767	No.2 Salmari
Nil	289691	Kangkupur	Nil	289768	Borbam Deori 1/2
Nil	289692	Sayengia	Nil	289769	Borbam Gaon
Nil	289694	Kechakuthari	Nil	289770	Borbam Pathar
Nil	289695	Panbari	Nil	289771	Garubandha 1/2
Nil	289696	Tekjuri No.1	Nil	289772	Borbam Dihingia Gaon
Nil	289697	Borbhuyan	Nil	289773	Ghata Pathar
Nil	289699	Lutukijan	Nil	289774	No.1 Salmari N.C.
Nil	289701	Sankarpur	Nil	289775	Maicha Gaon
Nil	289702	Dhunaguri Ahom	Nil	289776	Phatakalia
Nil	289705	Sagum	Nil	289777	Maicha Pathar
Nil	289706	Mingmung	Nil	289778	Missamari
Nil	289712	Dirpai NLR Grant	Nil	289779	Dewgharbari
Nil	289714	No.5.Dirpai Chapari	Nil	289780	Abhayapuria
Nil	289715	No.4.Dirpai Chapari	Nil	289782	Mahtali
Nil	289716	No.3 Dirpai Chapari	Nil	289783	Holowdunga
Nil	289717	No.1.Tarajan Chapari	Nil	289784	Dihingia
Nil	289718	Tarajan N.C	Nil	289788	Chawtalpur
Nil	289720	No.1.Dirpai Chapari	Nil	289789	Jarai
Nil	289728	Kayam Gaon	Nil	289790	Majarbari
Nil	289729	Kachutali Baligaon	Nil	289792	No.2 Kadamguri
Nil	289730	Garpara Gaon	Nil	289793	Owguri
Nil	289731	Garpara Pathar	Nil	289794	Kadamguri N.C.
Nil	289732	Mingmanggarpara	Nil	289795	No.2 Salmari N.C.
Nil	289733	Uriamguri	Nil	289796	Sangarpur N.C.
Nil	289735	Kayam Borpathar	Nil	289797	No.2 Kalyanpur
Nil	289736	Kathalguri 1/2 (Miri)	Nil	289798	No.1 Baijantipur
Nil	289737	Mingmangsariani N.C.	Nil	289800	Krishnapur N.C
Nil	289738	Ukhamati Pather	Nil	289801	Padumani
Nil	289739	Ukhamati Tarajan	Nil	289802	Kakaiyal
Nil	289740	No.1 Kachutali	Nil	289803	Ghatapathar Bali
Nil	289741	No.2 Kachutali	Nil	289808	Kawpatoni
Nil	289742	Mangaldaipara	Nil	289809	Kawpatoni N.C
Nil	289744	Dakhin Nalbari	Nil	289810	Baruah Pathar
Nil	289745	Rupahi Kukurachowa	Nil	289812	Bah-Katika Pathar
Nil	289746	Garpara	Nil	289813	Majgaon
Nil	289747	Betbari	Nil	289816	Bhebeli Pathar
Nil	289748	Thekeraguri	Nil	289820	Burhakuri N.C.
Nil	289752	Dhansiripur Chalchali	Nil	289821	Randhi Khaiti N.C
Nil	289753	Phulguri	Nil	289822	Khama Anchal
Nil	289754	Kadamtala Pathar	Nil	289823	Gura Thali
Nil	289755	Barobhuyan	Nil	289824	No.1 Block Gurathali
Nil	289756	No.2 Baijantipur	Nil	289826	Gurathali N.C
Nil	289757	Kaylanpur	Nil	289827	Sapekhata N.C.
Nil	289758	Krishnapur	Nil	289828	Paniyamerani N.C.
Nil	289759	No.1 Dharmapur	Nil	289833	Mainapara Pathar
Nil	289760	No.2 Dharmapur	Nil	289834	No.2 Mainapara Miri

APPENDIX

Range of Scheduled Castes population (percentages)	Location code number	Name of village	Range of Scheduled Castes population (percentages)	Location code number	Name of village
1	2	3	1	2	3
Nil	289838	Lagasung Kachari	Less than 5	289749	Ghasi Pathar
Nil	289839	Legasung Nepali	Less than 5	289750	Gobindapur
Nil	289842	Gogamukh Miri	Less than 5	289765	Borbila Bali Chapari
Nil	289845	Dipa N.C.	Less than 5	289785	Dihingia Pather
Nil	289846	Purana Parghat 1/2	Less than 5	289786	Kalita Gubhurial
Nil	289847	No.1 Lathia	Less than 5	289787	Bamchenia No. 1/2
Nil	289852	Berbhanga Gaon	Less than 5	289791	No.1 Kadamguri
Nil	289853	No.2 Chelajan Kachari	Less than 5	289806	Kakaiyal N.C
Nil	289854	No.1 Chelajan Kachari	Less than 5	289815	Burhakuri
Nil	289855	No.1 Betanihala	Less than 5	289825	No.2 Block Gurathali
Nil	289856	Ratowa Miri	Less than 5	289835	No.1 Mainapara Miri
Nil	289857	Borguri	Less than 5	289837	Chowal Dhuwa Gaon
Nil	289858	No.1 Chutiakari	Less than 5	289840	Dighali Pathar N.C.
Nil	289859	Betanihola Simaldani N.C	Less than 5	289841	Gogamukh Pathar
Nil	289861	Garaimari Bangali	Less than 5	289843	Lathiasumari
Nil	289862	Bordaibam Bagan 19 Fc Grant	Less than 5	289844	No.1 Gogamukh
Nil	289864	Tingiri Gaon	Less than 5	289851	Latak
Nil	289865	Tingiri N.C	Less than 5	289860	Na-Pam Berbhanga N.C
Nil	289867	Bordoibambagan No.1/2 Myadi	5 - 10	289866	Naharbari N.C
Nil	289868	Bordoibam No.1 Chahmyadi	5 - 10	289677	Dirpaisantipur Gaon
Nil	289869	No.1 Patitabhumi Darkhasta	5 - 10	289689	Bogipung
Nil	289871	Bordoibam Bagan Nlr No.296 Grant	5 - 10	289713	Dirpai Bangali
Nil	289872	Bordoibam Bagan Nlr No.295	5 - 10	289727	Mainapara Chetia
Nil	289873	Bordoibam Bhareki	5 - 10	289805	Chenia Deori
Nil	289874	Bordoibam181/178/201/202/203/30 Chah Miyadi	5 - 10	289836	Chowal Dhuwa Bali
Nil	289875	Bordoibambagan No.2 Chah Myadi	5 - 10	289850	Katari Pathar
Nil	289876	Bordoibambagan 21Fs Grant	11 - 20	289850	Katari Pathar
Nil	289877	Bordoibam Bagan No.1/10 Myadi	11 - 20	289688	Paharpur No.2
Nil	289878	Chutia Kari Gaon	11 - 20	289726	No.4 Sunapur Mazi
Nil	289879	Bordoibam Bangali	11 - 20	289743	Naharbari Kachari
Nil	289880	Aduttengakulatalia N.C	11 - 20	289804	Hiloydari Khat
Nil	289881	Sigia (Randhikhati) N.C	11 - 20	289863	Bordaibam Chahbagan 67 Amguri
Less than 5	289674	No.2 Tarajan Chapari	11 - 20	289883	Sonapur No.6
Less than 5	289679	Madanpur	21 - 30	289723	No.1 Sunapur Mazi
Less than 5	289683	Bengalijan	21 - 30	289724	No.2 Sunapur Mazi
Less than 5	289684	Chengeli Suti No.2	21 - 30	289751	Narayanpur
Less than 5	289685	Mingmang Badati	21 - 30	289811	Bah-Katika Gaon
Less than 5	289693	Dhunaguri Nepali	21 - 30	289819	Goshain Bari N.C.
Less than 5	289698	Joyrampur	21 - 30	289830	Salmari
Less than 5	289719	Tarajan Gaon	31 - 40	289818	Bhuma
Less than 5	289721	No.2.Dirpai Chapari	41 - 50	289678	Kailashpur
Less than 5	289722	Ukhamati Nepali	51 - 75	289807	Bhebeli Gaon
Less than 5	289725	No.3 Sunapur Mazi	51 - 75	289814	Maralchuk
Less than 5	289734	Monipurikachari	51 - 75	289817	Na-Nai Taring
			51 - 75	289849	Deodubi Kaibartta
			76 and above	289675	Na-Nai Taring N.C
			76 and above	289781	Kaibartta Gaon
			76 and above	289799	Na-Naitarang N.C.
			76 and above	289831	Bhebeli
			76 and above	289832	No.1 Bhebeli N.C.
			76 and above	289870	Garaimari Assamiya N.C.
			76 and above	289882	Sonapur No.5
			76 and above	289884	No.3 Tarong

Appendix VII -B Village Directory

List of villages according to the proportion of the scheduled tribes to the total population by ranges.

District: **Dhemaji (308)**
CD Block: **Dhemaji(0086)**

Range of scheduled tribes population	Locatio n code number	Name of village	Range of scheduled tribes population	Locatio n code number	Name of village
1	2	3	1	2	3
Nil	288565	Kecha Kathani	Nil	288685	Hiloi Para
Nil	288571	Santipur No.4	Nil	288686	Butikur
Nil	288572	Jhuri	Nil	288687	Karaghat Block
Nil	288574	Santipur No.2	Nil	288691	4 - No. Kaitong
Nil	288575	Santipur No.1	Nil	288696	Petphuta Nc
Nil	288584	Bangalmari Dhunaguri	Nil	288722	Dighali Pathar
Nil	288587	Dakhin Sobahi	Nil	288726	No.4 Raichapori Dolopa
Nil	288591	No.1 Bishnupur	Nil	288730	Gutung
Nil	288592	Bokabil	Nil	288731	No.2 Juktali
Nil	288593	Jiadhal Bamuni	Nil	288732	Maz Gaon
Nil	288598	Jiadhal Miri Pathar	Nil	288733	Hehchewa
Nil	288599	Jamuguri Sonowal	Nil	288740	Pachim Sobahi
Nil	288603	No.3 Tekjuri	Nil	288741	Pub Sobahi
Nil	288611	Jiadhal Tinigharia	Nil	288743	Mopi Adi
Nil	288623	Somora Jan	Nil	288748	Kani Bil N.C
Nil	288625	Tengapur No.1	Nil	288749	Pera Bhari
Nil	288626	Samarajan N.C	Nil	288751	No.2 Deogharia
Nil	288629	Bordheker	Nil	288755	Rang Puria
Nil	288630	No.2 Chakala Doloni	Nil	288757	Naharani
Nil	288631	Balijan	Nil	288758	Borphukan Block
Nil	288636	Nepali Khuti N.C	Nil	288762	Secha Jan
Nil	288638	Jungle Block	Nil	288763	Kakoti Block
Nil	288642	Chakala Doloni	Nil	288764	Juktali
Nil	288643	Powa Saikia	Nil	288765	Rangajan
Nil	288646	Ghuguha Chapori	Nil	288774	Ghilaguri
Nil	288647	No.2 Kechukhana	Nil	288777	4-No. Ghilaguri
Nil	288649	No.2 Gohaigaon	Nil	288778	No.1 Khajua
Nil	288650	Gohai Chapori	Nil	288779	Jamuguri
Nil	288651	No.1 Kahikuchi	Nil	288781	Kalpanapur
Nil	288652	Lakh Takia	Nil	288782	No.3 Gohain Pam Gaon
Nil	288653	Ghuguha Dole	Nil	288783	No.4 Gohain Pam Gaon
Nil	288654	Baithok	Nil	288784	Jamuguri Gohain Pam
Nil	288655	Kunwari Bil	Nil	288785	No.1 Gohain Pam
Nil	288656	Kawaimari	Nil	288786	No.2 Gohain Pam
Nil	288657	Barua Pathar	Nil	288789	No.3 Ghilaguri
Nil	288658	Lakhtakia Block	Nil	288791	Tangana Para Nepali
Nil	288659	Lakhtokia N.C	Nil	288794	Amguri Jamuguri
Nil	288662	No.2 Kahikuchi	Nil	288795	Chowkham
Nil	288663	Hator Khula	Nil	288801	Amguri Jamuguri
Nil	288665	Bormuthariani No.1	Nil	288802	Pabhamari Pathar
Nil	288666	No.2 Bormuthariani	Nil	288804	Napam
Nil	288667	No.2 Khalihamari	Nil	288806	Pahukari Jan
Nil	288669	Laguabora Block	Nil	288813	Bhehpara Na Pam
Nil	288670	No.1 Laguabora	Nil	288815	Telijan Pathar
Nil	288671	No.2 Laguabora	Nil	288816	Layangar Jan
Nil	288673	Haithapathar	Nil	288819	Kowaphala
Nil	288676	Chengamari	Nil	288821	Kapahua Pathar
Nil	288678	Bura Bhakat	Nil	288827	Santipur Bokhi Gaon
Nil	288679	Bura Bhakat No.1	Nil	288833	Shantipur Ruhil Gaon
Nil	288680	No.1 Ajuha	Nil	288834	Shantipur Konch Gaon
Nil	288683	Kalakata	Nil	288835	Shantipur Majgaon
Nil	288684	No.2 Powa Saikia	Nil	288837	3No.Dasgaon

APPENDIX

Range of scheduled tribes population	Locatio n code number	Name of village	Range of scheduled tribes population	Locatio n code number	Name of village
1	2	3	1	2	3
Nil	288838	Kumar Gaon	11 - 20	288756	Mari Dhal Miri
Nil	288839	Shantipur Arya Basti	11 - 20	288767	Era Dhal
Nil	288840	Tonganapara Nepali Gaon	11 - 20	288770	Bharali Chuk
Less than 5	288566	Jamuguri Lakhpathar	21 - 30	288605	Lalokijan N.C
Less than 5	288569	Kanku Adi	21 - 30	288619	Hechuli Pam
Less than 5	288573	Santipur No.3	21 - 30	288622	Dihiri Panitula
Less than 5	288583	Bangalmari Dhunaguri N.C.	21 - 30	288637	Chechela
Less than 5	288594	No.5 Tekjuri	21 - 30	288640	Kechukhana N.C
Less than 5	288606	Kamalpur	21 - 30	288644	Narua Than N.C
Less than 5	288610	Jiadhal Konch	21 - 30	288699	Karhakan
Less than 5	288624	Tenga Pur No.2	21 - 30	288707	No.2 Kachoitng
Less than 5	288634	Kapahtoli	21 - 30	288754	Hah Sora
Less than 5	288641	Naruathan	21 - 30	288812	Kowaphala Habi
Less than 5	288648	Dhubabari	31 - 40	288682	No.2 Ajuha
Less than 5	288661	No.1 Khalihamari	31 - 40	288715	No.1 Nareng
Less than 5	288668	Khangia Chapori	31 - 40	288742	Borajan Adi
Less than 5	288706	Nalani Pam	31 - 40	288760	No.2 Khajua
Less than 5	288724	Tanganapara	31 - 40	288771	Nalani Pum Konch
Less than 5	288727	Hahchara	31 - 40	288772	Dihingia Block
Less than 5	288728	Gutung Na Pam	31 - 40	288824	Bhumuraguri No.2
Less than 5	288739	No.1 Barua Gaon	41 - 50	288628	Goraimari Pathar
Less than 5	288744	Raiting N.C No.1	41 - 50	288688	Kachari Pathar
Less than 5	288752	Deogharia	41 - 50	288714	No.1 Nagakhelia
Less than 5	288759	Moridhal Ghat	41 - 50	288737	No.2 Lakhi Pathar
Less than 5	288773	Nagakhelia	41 - 50	288753	No.1 Kathal Guri
Less than 5	288775	Garia Jan	41 - 50	288768	Kula Pathar
Less than 5	288787	No.2 Borachira	41 - 50	288803	Simaluguri
Less than 5	288788	Bam Gaon	41 - 50	288818	Kowaphalamiri (Kowaphalahabino2
Less than 5	288790	Gowal	41 - 50	288836	Shantipur Majkachari
Less than 5	288792	No.2 Ghilaguri	51 - 75	288567	Lakhimijan
Less than 5	288793	No.1 Borachira	51 - 75	288568	Balisori
Less than 5	288796	Singari Bil	51 - 75	288576	Ranganadi Bhehjan
Less than 5	288797	Gohain Bari Chapori	51 - 75	288588	No.2 Meleki
Less than 5	288798	Nimati Chuk Gaon	51 - 75	288589	No.3 Raichapori -II
Less than 5	288799	No.1 Gohain	51 - 75	288600	Jamuguri Miri
Less than 5	288800	Bakal	51 - 75	288618	Panitula Block
Less than 5	288805	Borpatoria	51 - 75	288621	Dulung Kan
Less than 5	288807	Bheh Para Habi	51 - 75	288621	Ratuwa
Less than 5	288808	Khubalia	51 - 75	288635	No.1 Kechukhana
Less than 5	288811	Matikhula	51 - 75	288639	Bhereki Chuk
Less than 5	288814	Bhehpara	51 - 75	288700	Hatigarh
Less than 5	288831	Khuti Nepali Gaon	51 - 75	288705	Hatigarh
Less than 5	288841	Shantipur Barman Gaon	51 - 75	288711	Gopak
5 - 10	288595	Lalukijan N.C	51 - 75	288712	Kachaitino No.1
5 - 10	288608	No.1 Changmai Doloni	51 - 75	288716	No.1 Gopak Sonowal
5 - 10	288708	Dihingia Gaon	51 - 75	288723	Bihdia
5 - 10	288747	Kani Bil	51 - 75	288723	Lakhpathar Morisuti
5 - 10	288780	Borphukan	51 - 75	288735	Barua Gaon
5 - 10	288809	Hiloidari Block	51 - 75	288738	No.2 Kathal Guri
11 - 20	288564	Chilani Adi	51 - 75	288761	Nagakhelia No.2
11 - 20	288586	No.1 Meleki	51 - 75	288769	Moumari
11 - 20	288590	No.2 Raichapari-I	51 - 75	288817	Bali Gaon
11 - 20	288596	No.2 Tekjuri	51 - 75	288829	Shantipur Nagaon
11 - 20	288597	No.4 Tekjuri	76 and above	288842	Kanku Balama
11 - 20	288713	No.2 Bharali Chuk	76 and above	288570	Ranganadi Lachan
11 - 20	288729	Bebejia	76 and above	288577	Adikalia Majgaon
11 - 20	288745	Raiting N.C No.2	76 and above	288578	Ranganadi Chapori
			76 and above	288579	Adikalia
			76 and above	288580	

Range of scheduled tribes population	Location code number	Name of village	Range of scheduled tribes population	Location code number	Name of village
1	2	3	1	2	3
76 and above	288581	Adikalia No.1	76 and above	288701	Gheyari
76 and above	288582	Uli Taw	76 and above	288702	Singimari
76 and above	288585	Laipulia Missing	76 and above	288704	Taru Bil
76 and above	288601	Dighali Miri	76 and above	288709	Jiadhhal Dighalgara
76 and above	288602	Sabari Kalia	76 and above	288710	No.2 Gopak Sonowal
76 and above	288604	No.1 Tekjuri	76 and above	288717	No.2 Nareng
76 and above	288607	Jiadhhal Pgr	76 and above	288718	Bali Gaon
76 and above	288609	Tekjuri Miri	76 and above	288719	Naharbari
76 and above	288612	Jiadhhal Tinigharia Kekuri	76 and above	288720	Dighalimukh Miri
76 and above	288613	Dihiri Chapori	76 and above	288721	Dighalimukh
76 and above	288614	Khalihamari Pathar	76 and above	288725	No.2 Raichapori Dolopa
76 and above	288616	No.2 Changmai Doloni	76 and above	288734	No.1 Raichapori
76 and above	288617	Nara Bil	76 and above	288736	No.1 Lakhi Pathar
76 and above	288620	Chengeh Pathar	76 and above	288746	Becha Mara
76 and above	288627	Goraimari Gaon	76 and above	288750	No.2 Bali Gaon
76 and above	288632	Garubandha Block	76 and above	288766	Bor Gaon
76 and above	288633	Garubandha Pathar	76 and above	288810	Dusutimukh Miri Pathar
76 and above	288645	Laomuri	76 and above	288822	Jamukani Miri
76 and above	288689	Karha Kan	76 and above	288823	Botua Mukh Miri
76 and above	288690	No.3 Phatihabam	76 and above	288826	2No.Adi Kalia Gaon
76 and above	288692	Charaipara	76 and above	288828	Ranganadi Lachan Gaon
76 and above	288693	Bhomura Guri	76 and above	288830	Santipur Borkachari Gaon
76 and above	288694	Batuamukh	76 and above	288832	Ranganadi Baligaon
76 and above	288695	Halikuchi Ayengia	76 and above	288843	Shantipur Borogaon
76 and above	288697	Batgharia			
76 and above	288698	Hatipara			

Appendix VII -B Village Directory

List of villages according to the proportion of the scheduled tribes to the total population by ranges.

District: **Dhemaji (308)**

CD Block: **Sissiborgaon(0087)**

Range of scheduled tribes population	Location code number	Name of village	Range of scheduled tribes population	Location code number	Name of village
1	2	3	1	2	3
Nil	288844	No.1 Lakhipur Gohain	Nil	288875	Nauparia Gaon
Nil	288844	No.1 Lakhipur Gohain	Nil	288876	Siripani Ahom Pathar
Nil	288846	No.3 Ramya Pur	Nil	288878	No.3 Nilakh Balijan
Nil	288849	No.3 Nilakh Konch Gaon	Nil	288879	No.1 Betanipam
Nil	288850	No.4 Nilakh Konch Gaon	Nil	288880	No.2 Betanipam
Nil	288851	No.2 Nilakh Konch Gaon	Nil	288885	No.1 Chila Pathar Block (Part)
Nil	288852	No.1 Nilakh Konch Gaon	Nil	288889	Gelua Gaon
Nil	288853	Nilakh Borbam Gaon	Nil	288892	Pachim Kachari Chuk
Nil	288860	Kenduguri Samabai (Part)	Nil	288893	No.2 Thekera Guri
Nil	288861	Barati Chuk	Nil	288897	Gutung Siripani
Nil	288862	Barati Gaon	Nil	288901	Da - Kamchi
Nil	288863	No.1 Nilakh Bali Jan	Nil	288902	Kamchi Gaon
Nil	288864	No.2 Nilakh Bali Jan	Nil	288905	No.2 Takowbari
Nil	288865	Gamiri Gaon	Nil	288906	Thekeraguri Gaon
Nil	288866	Handiqui Gaon	Nil	288907	Pukia Gaon
Nil	288868	No.3 Lakhipur Gohain	Nil	288930	Gelua Asomiya
Nil	288870	No.2 Udoy Pur Gaon	Nil	288931	Mechu Gaon
Nil	288873	No.1 Lepe Barhoiting	Nil	288932	Chowkhamting Gaon
Nil	288874	No.2 Lepe Barhoiting			

APPENDIX

Range of scheduled tribes population	Locatio n code number	Name of village	Range of scheduled tribes population	Locatio n code number	Name of village
1	2	3	1	2	3
Nil	288934	Takowbari Gaon	Nil	289203	No.2 Bukabeel
Nil	288935	Bhebeli Gaon	Nil	289206	No.2 Muktiyar Bukabil
Nil	288948	Dhunia Pukhuri	Nil	289207	Bishnu Nagar
Nil	288951	Garhmara Gaon	Nil	289212	Ramya Pur
Nil	288952	Satula Chuk	Nil	289213	No.2 Kaka Bari
Nil	288968	Chumani Gaon	Nil	289214	Nawparia Gohain
Nil	288970	No.1 Garhmara Bagicha Block	Nil	289215	Kamsi Nagaon
Nil	288971	Rahdhala Pathar	Nil	289216	Gohainchowkham Chenimari Block
Nil	288972	Garhmara Dalani	Nil	289222	Sil Pathar Morangaon
Nil	288988	Bangalmari Gaon	Nil	289223	Silpatharborpathar Gohain Gaon
Nil	288990	O'Wani Gaon	Nil	289237	Dimow Pale Vill
Nil	289029	Bulakata Gohain	Less than 5	288845	No.2 Lakhipur Gohain
Nil	289061	No.2 Majarbari	Less than 5	288847	No.3 Lepe Bahaiting
Nil	289069	No.3 Sila Block	Less than 5	288859	Phulbari Bangali Gaon
Nil	289072	Naharani Balijan	Less than 5	288872	Barhoiting Gaon
Nil	289075	Dijmurmiri Pathar	Less than 5	288881	Geluakenduguri (Part)
Nil	289082	Dijmur Hindu Gaon	Less than 5	288887	No.2 Silapathar Block
Nil	289087	No.3 Silapathar Block (Part)	Less than 5	288888	Kulamua Barua Gaon
Nil	289102	No.2 Karphulani	Less than 5	288896	Siripani Ahom Gaon
Nil	289103	No.3 Betani Pam	Less than 5	288928	Mechu Asomia
Nil	289104	Nahrani Borjan	Less than 5	288933	Pukia Pathar
Nil	289107	Nilakh Salakhani Borbam	Less than 5	288937	Bhebeli Na-Gaon
Nil	289113	Silapathar Na-Gaon	Less than 5	288938	Borpathar Block
Nil	289118	Borpathar Block	Less than 5	288939	Sissiborgaon
Nil	289119	No.2 Kadamani	Less than 5	288940	Sesuwani Pathar
Nil	289120	Hempur Barpathar	Less than 5	288949	Chakamara
Nil	289134	Kerakani	Less than 5	288953	Hela Jaree
Nil	289143	Dimow Santi Pathar	Less than 5	288993	No.4 Amguri
Nil	289145	Dimow Gulai	Less than 5	289026	Batua Nepali
Nil	289146	Ramyapur Simen	Less than 5	289056	Sili Asomiya
Nil	289148	N0.3 Majar Bari	Less than 5	289068	No.2 Sila Block
Nil	289152	No.4 Majar Bari	Less than 5	289076	Dimow Hindu Gaon
Nil	289153	Majarbari Krishana Nagar	Less than 5	289077	Lama Pale
Nil	289158	Sengajan Krishana Nagar	Less than 5	289091	Ayengia Patri
Nil	289160	Dijmur Miri Pathar	Less than 5	289093	Tangani Nalbari
Nil	289162	Dismur miri Pathar	Less than 5	289097	Kerakani Maj Gaon
Nil	289164	Cilli Bijbari	Less than 5	289098	Bordham Block
Nil	289166	Cilli Adi	Less than 5	289105	Balijan
Nil	289182	Kashinath Chapori Missing	Less than 5	289115	No.2 Phulbari Nepali
Nil	289185	No.2 Baligaon N.C	Less than 5	289117	Likabali (Mes)
Nil	289186	Kherbari Bangali	Less than 5	289121	Takowbari
Nil	289187	Bhairabpur Ashighar	Less than 5	289170	Kantu Adi
Nil	289188	Gowranga Pur	Less than 5	289172	No.2 Cilli Nepali
Nil	289189	No.3 Bhairabpur Kadamtala	Less than 5	289195	Sibanagar Balipur
Nil	289191	No.2 Manikpur Balichar	Less than 5	289210	No.2 Moha Ranipur
Nil	289192	No.1 Manikpur Balichar	Less than 5	289224	Khanamukh Nepali Gaon
Nil	289193	Bukabil Balipur	Less than 5	289225	Silpathar Maj Gaon
Nil	289194	No.2 Kareng Bali Pur	Less than 5	289227	Silpathar Khonamukh Vill
Nil	289196	Kakabari Kamal Pur	Less than 5	289230	Simen Tengabari Vill
Nil	289197	Kakabari Dharmapur	5 - 10	289235	Samjuli Vill
Nil	289200	No.1 Muktiyar	5 - 10	288857	No.2 Phulbari Nepali Block
Nil	289201	Kadamtala (1 No. & 2 No.)	5 - 10	288871	Gutung Rupahi Pathar
Nil	289202	Bukabeel	5 - 10	288883	Chila Gaon
			5 - 10	288911	Kulamua Gaon
			5 - 10	289092	Akajan Jon Gaon

DISTRICT CENSUS HANDBOOK: DHEMAJI DISTRICT

Range of scheduled tribes population	Locatio n code number	Name of village	Range of scheduled tribes population	Locatio n code number	Name of village
1	2	3	1	2	3
5 - 10	289108	Michamari	51 - 75	288890	Nalani Chuk
5 - 10	289110	Ghagara Adi	51 - 75	288904	Kapahtali Lalung
5 - 10	289163	Phulbari Jipu Ghagari	51 - 75	288924	Akajan Miri
11 - 20	288854	No.1 Borpathar Gohain (Part)	51 - 75	288925	Bormuria Deori
11 - 20	288877	Bam Aktai	51 - 75	288975	No.2 Garhmara Bagicha
11 - 20	288891	Kachari Pathar	51 - 75	288986	Dhunaguri
11 - 20	288903	Bam Kamchi	51 - 75	288989	Raghuwani Gaon
11 - 20	288917	No.6 Borgayadeori	51 - 75	289012	No.2 Pati Daini
11 - 20	288943	No.1 Borgoyadeori	51 - 75	289036	Batua Miri
11 - 20	289053	Brahmapur Kachari	51 - 75	289043	Upa Bhangidia
11 - 20	289064	Jalakia Suti	51 - 75	289067	No.1 Sila Block
11 - 20	289111	Likabali Alikash	51 - 75	289073	Dijmur Miri
11 - 20	289112	Bijoypur Maduri	51 - 75	289074	Bukajan Gaon
11 - 20	289133	No.5 Dhuna Guri	51 - 75	289074	Muktiar Nepali
11 - 20	289149	Sengajan Kachari	51 - 75	289086	Bhehjan Block
11 - 20	289169	Gulai	51 - 75	289096	No.1 Nahar Bari
11 - 20	289180	Kawaguri	51 - 75	289141	No.2 Majar Bari
11 - 20	289208	No.2 Arne Chapori	51 - 75	289147	Dimow Bholo
11 - 20	289231	Dimow Chariali	51 - 75	289161	Alu Para
21 - 30	288848	No.2 Ramya Pur	51 - 75	289171	Kashinath Hazong
21 - 30	288855	Phulbari Pathar (Part)	51 - 75	289177	No.2 Kashinath Chapori
21 - 30	288886	Kulamua Block	51 - 75	289183	Missing
21 - 30	288894	Sapekhati Gaon	51 - 75	289218	Ghati Beel
21 - 30	288910	Kulamua Kachari	51 - 75	289228	Lama Borgora Vill
21 - 30	288992	No.3 Amguri	51 - 75	289232	Dimow Golai Kachari
21 - 30	289034	No.1 Luvia Chuk	51 - 75	289238	Gaon
21 - 30	289042	Bhangidia Gaon	76 and above	289238	Dimow Dem Gaon
21 - 30	289054	No.2 Nalbari	76 and above	288869	No.1 Udoy Pur Gaon
21 - 30	289065	Jalakia Suti Mithun Pathar	76 and above	288884	No.2 Chila Gaon
21 - 30	289106	Sarupam Jaji	76 and above	288895	No.2 Siripani Deori
21 - 30	289130	No.2 Dhuna Guri	76 and above	288898	Gutung Kapahtali
21 - 30	289131	No.3 Dhuna Guri	76 and above	288899	No.1 Siripani Deori
21 - 30	289155	Lamajan Asomiya	76 and above	288900	Kapahtali Deori
21 - 30	289159	Sengajan Majarbari	76 and above	288908	Mechupathar
31 - 40	288920	Jon Gaon Nepali	76 and above	288909	Kachari Gaon
31 - 40	288922	Akajan Bangali	76 and above	288913	Mishing Pur
31 - 40	288927	Chila Khagori	76 and above	288914	Member Chuk
31 - 40	289063	Sila Suti Gaon	76 and above	288915	Balikata Miri Pathar
31 - 40	289100	Kamchi	76 and above	288921	No.2 Borgayadeori
31 - 40	289178	Harinath Pur	76 and above	288923	Akajan Jongaon
31 - 40	289179	Na Pam Kuli	76 and above	288926	Dablang Miri Pathar
31 - 40	289209	Moha Ranipur	76 and above	288929	Gelua Miri Pathar
41 - 50	288856	Phulbari Asomia (Part)	76 and above	288936	Lalung Gaon
41 - 50	288858	No.1 Phulbari Nepali	76 and above	288936	Ayengia Patri
41 - 50	288912	Kulamua Bangali	76 and above	288941	Bormuria Chapori
41 - 50	288973	Garhmara	76 and above	288942	No.1 Deorighat
41 - 50	289116	Rampur	76 and above	288944	No.1 Tangani Majgaon
41 - 50	289151	Simen Mukh	76 and above	288945	Dablang Patri
41 - 50	289157	Dipa Adi Namsi Pathar	76 and above	288950	Dighali Chapori
41 - 50	289167	Cilli Adi Pathar	76 and above	288956	Dighali Gaon
41 - 50	289174	Panbari Siva Nagar	76 and above	288957	Kulajan Pathar
51 - 75	288867	No.1 Ramya Pur	76 and above	288958	Kulajan Gaon
51 - 75	288882	Chilagutung (Part)	76 and above	288959	No.2 Tangani Majgaon
			76 and above	288960	No.2 Deori Ghat
			76 and above	288961	Buri Suti Deori
			76 and above	288962	Pamua Gaon
			76 and above	288963	Chekaimukh Borghuli
			76 and above	288964	Chekaibali Na-Pam
			76 and above	288965	

APPENDIX

Range of scheduled tribes population	Locatio n code number	Name of village	Range of scheduled tribes population	Locatio n code number	Name of village
1	2	3	1	2	3
76 and above	288966	No.3 Piyang Chapori	76 and above	289044	Balijan
76 and above	288967	Udmara Block	76 and above	289045	No.2 Manuha Beel
76 and above	288969	No.1 Udmara Block	76 and above	289046	No.1 Dumkata
76 and above	288974	Dhunaguri Borgaya Deori	76 and above	289047	Bhereki Kachamari
76 and above	288976	Borchelek Gaon	76 and above	289048	Nepali Bari
76 and above	288977	Piyang Gaon	76 and above	289049	Bor Chapori
76 and above	288978	No.2 Chekai Majgaon	76 and above	289050	Sirikali Gaon
76 and above	288979	Abarali Gaon	76 and above	289051	Deori Gaon
76 and above	288980	Belong Chekai Chuk	76 and above	289052	Sissikalghar
76 and above	288981	No.1 Sunari Ghat	76 and above	289055	No.1 Nalbari
76 and above	288982	No.1 Chekai Majgaon	76 and above	289057	Bhagwan Borgayan
76 and above	288983	No.2 Namgharia	76 and above	289058	No.2 Arsi Borgayan
76 and above	288984	Sitalmari	76 and above	289059	No.3 Arsi Borgayan
76 and above	288987	No.2 Bangalmari	76 and above	289060	No.1 Majorbari
76 and above	288991	No.1 Pati Daini	76 and above	289062	Arcy Aka
76 and above	288994	No.2 Tangani Bormukali Miri	76 and above	289066	Rupahi Borgayan
76 and above	288995	Cha-Bari Gaon	76 and above	289070	No.1 Santipur Borgayan
76 and above	288996	No.2 Mechaki Tangani	76 and above	289071	No.2 Santipur Borgayan
76 and above	288997	Kebarang Gaon	76 and above	289078	Lama Borgorah
76 and above	288998	Laram Khuti	76 and above	289079	Cimenmukh Tengabari
76 and above	288999	No.1 Namgharia	76 and above	289080	No.1 Cimenmukh Gaon
76 and above	289000	Amguri Bali	76 and above	289081	No.2 Cimenmukh Gaon
76 and above	289001	Amguri Dambuk	76 and above	289083	No.1 Muktiarkherkata
76 and above	289002	Dambuk Kalabari	76 and above	289084	No.2 Muktiar Kherkata
76 and above	289003	Bhalukaguri Dambuk	76 and above	289085	No.3 Muktiar Kherkata
76 and above	289004	Pumi Gaon	76 and above	289088	Rupahi Mukh Miri N.C
76 and above	289005	Kareng Gaon	76 and above	289089	Baligaon
76 and above	289006	Merchapori	76 and above	289090	Jariguri
76 and above	289007	No.1 Mechaki Tangani	76 and above	289094	No.3 Deori Ghat
76 and above	289008	Sesu Dighal Gaon	76 and above	289094	Lakhi Pur
76 and above	289010	No.1 Amguri	76 and above	289095	Lalung
76 and above	289011	Hatigarh Block	76 and above	289099	No.1 Karphulani
76 and above	289013	Naharani Kuli	76 and above	289101	Santipur Jengrai
76 and above	289014	Bauli Miri	76 and above	289109	Shalakhani
76 and above	289015	No.1 Amlakhi	76 and above	289114	No.2 Dighali
76 and above	289016	No.2 Amlakhi	76 and above	289122	Kanduli Jol
76 and above	289017	Bhekeli Tangani	76 and above	289123	Piyang No.2
76 and above	289018	Mer Debera	76 and above	289124	Tangani Jangal Block
76 and above	289019	Pipal Guri	76 and above	289125	Chekaimaj Gaon N.C
76 and above	289020	Kaliyani Gaon	76 and above	289126	Namgharia
76 and above	289021	Punai Gaon	76 and above	289129	Chumani
76 and above	289022	Namki Gaon	76 and above	289137	Siyalmari
76 and above	289023	Debera Gaon	76 and above	289138	Garmara Chapori
76 and above	289024	Dighali Debera	76 and above	289139	Bukajan Pathar
76 and above	289025	No.2 Saru Bauli	76 and above	289140	No.2 Naharbari
76 and above	289027	No.1 Saru Bauli	76 and above	289142	Tulakshi Pur Simen
76 and above	289028	Khajua Gaon	76 and above	289150	Majarbari Kachari
76 and above	289030	Rangkap Beel	76 and above	289154	Karoi Bari
76 and above	289031	Dalpung Gaon	76 and above	289156	No.1 Arne Chapari
76 and above	289032	No.2 Bulakata	76 and above	289173	Muktiar Ajarbari Hazong
76 and above	289033	No.1 Bulakata	76 and above	289175	Muktiar Lakshimi
76 and above	289035	Bor Bauli	76 and above	289176	No.2 Nalbari
76 and above	289037	Singi Beel	76 and above	289181	Kulajan Pam
76 and above	289038	Bhadia Chuk	76 and above	289184	Sri Ram Pur
76 and above	289039	Kathal Guri	76 and above	289190	Arne Pan Bari Hajong
76 and above	289040	Bhangidia Pathar	76 and above	289198	Thekeraguri
76 and above	289041	No.2 Bhangidia Gaon	76 and above	289199	Muktiyar Lakshisuti
			76 and above	289204	Bolikata Missing
			76 and above	289211	

Range of scheduled tribes population	Location code number	Name of village	Range of scheduled tribes population	Location code number	Name of village
1	2	3	1	2	3
76 and above	289217	Charai Para	76 and above	289233	Bhagaban Borgora
76 and above	289219	Bali Jan	76 and above	289234	Dimowlama Borgara
76 and above	289220	Mouza Chapori			Nonkch
76 and above	289221	Sukan Chapori			

Appendix VII -B Village Directory

List of villages according to the proportion of the scheduled tribes to the total population by ranges.

District: **Dhemaji (308)**

CD Block: **Murkongselek(0088)**

Range of scheduled tribes population	Location code number	Name of village	Range of scheduled tribes population	Location code number	Name of village
1	2	3	1	2	3
Nil	289258	Bag Gaon	11 - 20	289565	Boginadi
Nil	289258	Bag Gaon	21 - 30	289240	No.1 Simen Chapori
Nil	289280	Dula Kakharua	21 - 30	289357	Tipdali Burisuti
Nil	289339	Burisutinalapara	21 - 30	289361	No.1 Telam
Nil	289345	No.2 Badalpur	21 - 30	289363	Telam Nepali
Nil	289362	Telam Adi Gaon	21 - 30	289370	No.2 Telem
Nil	289496	No.3 Rayeng Sukannalla	21 - 30	289443	Jonaimukh Kuli
Nil	289574	No.1 Tari Nepali	21 - 30	289471	No.2 Santapur
Nil	289598	Kobuchapori East	21 - 30	289475	No.3 Rayang Balijan
Nil	289606	No.1 Sivaguri	21 - 30	289498	No.3 Rayeng Nepali
Less than 5	289241	Simen Kaiborta	21 - 30	289505	No.1 Rajakhana
Less than 5	289242	Sensowa	21 - 30	289543	No.2 Murkong Selek
Less than 5	289244	Kherani	21 - 30	289570	Bera Nagaon
Less than 5	289245	Handique	31 - 40	289296	Nilakhia
Less than 5	289263	Dadhara	31 - 40	289478	Rajakhana Mishing
Less than 5	289264	Baruah Bali	31 - 40	289560	Bolaipam
Less than 5	289265	Maj Gaon	31 - 40	289561	Bolai Moshing
Less than 5	289294	Banto Gaon	31 - 40	289571	Bera Chapori Sonowal
Less than 5	289298	Lamajan Joypur	31 - 40	289581	No.3 Bahir Chilai
Less than 5	289344	Uluwani Molan	31 - 40	289594	Oriamghat No.1
Less than 5	289448	Galighat Machkhuwa	31 - 40	289604	Jongchar
Less than 5	289525	Joyma Guri	31 - 40	289615	Ramsing Sitaram Chapori
Less than 5	289548	No.3 Murkong Selek (Part-I)	41 - 50	289249	No.1 Udai Pur
Less than 5	289597	Kobuchapori West	41 - 50	289252	Anu Dolung
Less than 5	289599	Kobuchapori North	41 - 50	289299	Simen Chapori Tinikunia
Less than 5	289601	Ganeshpur	41 - 50	289305	Bilpar Majgaon
5 - 10	289243	No.3 Simen Chapori	41 - 50	289365	Telem Lakhipur
5 - 10	289253	Mach Khowa	41 - 50	289367	Karaibari
5 - 10	289302	Pakari Jalbhoria	41 - 50	289373	Bikrompur
5 - 10	289306	Chenga Jan Koibortra	41 - 50	289376	Mechaki Chapori
5 - 10	289432	Krishnapur Majdur	41 - 50	289380	Borong Krishna Pur (Mising)
5 - 10	289575	No.2 Tari Nepali	41 - 50	289530	Nalani Pam
5 - 10	289610	Kobuchapori South	41 - 50	289549	No.2 Tarajan
11 - 20	289268	Jurhatia	41 - 50	289557	Bahir Jonai Pathar
11 - 20	289292	Rangpuria	41 - 50	289567	Bera Chapori Kachari
11 - 20	289300	Apsara	41 - 50	289572	No.3 Luhijan
11 - 20	289308	No.2 Narayanpur	41 - 50	289576	No.1 Luhijan
11 - 20	289323	Madhupur	41 - 50	289577	Rava Sonowal
11 - 20	289433	Borong Krishnapur Ahom	41 - 50	289591	Tea Garden (Jelam)
11 - 20	289462	No.1 Sonapur	41 - 50	289596	Oriamghat No.3
11 - 20	289479	No.1 Rajakhana	51 - 75	289246	No.2 Simen Chapori
11 - 20	289487	No.2 Sunapur	51 - 75	289247	Seren Nepali
11 - 20	289489	Gali Pathar Singapur	51 - 75	289250	Dekapam Pensam

APPENDIX

Range of scheduled tribes population	Locatio n code number	Name of village	Range of scheduled tribes population	Locatio n code number	Name of village
1	2	3	1	2	3
51 - 75	289272	Dheka Mising	76 and above	289295	Lamajan Mising
51 - 75	289312	Majgaon	76 and above	289297	Pakari
51 - 75	289337	Uluwani Jaypur	76 and above	289301	Bilpar Namkir
51 - 75	289393	Dikhari	76 and above	289303	Lamajan Bihia
51 - 75	289398	Santipur	76 and above	289304	Lamajan Majgaon
51 - 75	289412	Lumpung	76 and above	289307	Lamajan Luguti
51 - 75	289419	Mechaki Palung	76 and above	289309	Somkong Namkir
51 - 75	289428	No.1 Gali Ghat	76 and above	289310	Somkong Dambug
51 - 75	289497	No.3 Rajakhana	76 and above	289311	Tadunia Mishing
51 - 75	289501	No.3 Rayeng Boro	76 and above	289313	No.3 Joypur
51 - 75	289544	No.1 Murkong Selek	76 and above	289314	Compani
51 - 75	289545	No.3 Murkong Selek (Part-II)	76 and above	289315	Rampur
51 - 75	289550	Leko Abor	76 and above	289316	Bijoypur
51 - 75	289553	Mahmara	76 and above	289317	Jamzing N.C Rly. Stn.
51 - 75	289554	Mahmara Pathar	76 and above	289318	Jamzing Gaon
51 - 75	289578	No.4 Bahir Chilai	76 and above	289319	No.1 Janji
51 - 75	289589	No.1 Jelam	76 and above	289320	No.2 Janji
51 - 75	289590	Purani Jelam	76 and above	289321	Jamjing Pathar 1,2,3
51 - 75	289593	Tea Garden (Uriamghat)	76 and above	289322	Komanselek
51 - 75	289600	Migang Dolung	76 and above	289324	Arun Chapori
51 - 75	289602	Sonapur Hazong	76 and above	289325	Lala Chuk
51 - 75	289611	Munmuni Chapori	76 and above	289326	Ulu Chapori
76 and above	289239	Manikpur	76 and above	289327	Round
76 and above	289248	Seren Sonowal	76 and above	289328	No.2 Nawkata
76 and above	289251	Hosong	76 and above	289329	Missamara Annapur
76 and above	289254	Naharani Pathar	76 and above	289330	Kumolia
76 and above	289255	Bokajan	76 and above	289331	No.3 Nawkata
76 and above	289256	Barabhakat	76 and above	289332	No.1 Nawkata
76 and above	289257	Bali Gaon	76 and above	289333	No.1 Majulipur
76 and above	289259	Bej Guri	76 and above	289334	No.1 Badalpur
76 and above	289260	No.2 Bali Gaon	76 and above	289335	Pakariguri
76 and above	289261	Somkong Charaibari	76 and above	289336	No.2 Uluwani
76 and above	289262	Suna Pur	76 and above	289338	Jamuguri
76 and above	289266	Bag Gaon	76 and above	289340	No.1 Uluwani
76 and above	289267	Zaglung Mising	76 and above	289341	No.2 Mahanpur
76 and above	289269	Burimuri	76 and above	289342	No.1 Mahanpur
76 and above	289270	Udai Pur	76 and above	289343	Uluwani Maj Gaon
76 and above	289271	Balai Mara	76 and above	289346	Mulan Pathar
76 and above	289273	Amlakhi Pait	76 and above	289347	Bogoriguri Madhapur
76 and above	289274	Namkir Pathar No.1	76 and above	289348	No.3 Bogoriguri
76 and above	289275	Namkir Pathar	76 and above	289349	Bogoriguri Madhyapur
76 and above	289276	Naharani (No.3 Mahanpur)	76 and above	289350	No.2 Bogori Chapori
76 and above	289277	Majgaon Kachari	76 and above	289351	No.2 Mulan
76 and above	289278	Dekapam Naharani	76 and above	289352	Burisuti Pathar
76 and above	289279	Magur Mari	76 and above	289353	Bisnupur
76 and above	289281	No.1 Joypur	76 and above	289354	Burisuti Kachari
76 and above	289282	Karichuk	76 and above	289355	No.1 Bogori Chapori
76 and above	289283	Hastinapur	76 and above	289356	Sialmari
76 and above	289284	Milan Pur	76 and above	289358	Komanselek
76 and above	289286	No.2 Joypur	76 and above	289359	Lamba Chapori
76 and above	289287	Zaglung Boro	76 and above	289360	Telam Mikir Basti
76 and above	289288	Samkong Boro	76 and above	289364	Telem Gumchuk
76 and above	289289	Samkong Paguri	76 and above	289366	Nogaya Kachari
76 and above	289290	Samkong Namoni Pagro	76 and above	289368	Telem Pathar
76 and above	289291	Narayanpur Rava	76 and above	289369	Telem Ukha Chapori
76 and above	289293	Hazong Gaon	76 and above	289371	Siker Chapori
			76 and above	289372	Siker Selek
			76 and above	289374	No.3 Karna Pur

DISTRICT CENSUS HANDBOOK: DHEMAJI DISTRICT

Range of scheduled tribes population	Location code number	Name of village	Range of scheduled tribes population	Location code number	Name of village
1	2	3	1	2	3
76 and above	289375	No.2 Karna Pur	76 and above	289445	Charaibari Kampung
76 and above	289377	No.1 Karna Pur	76 and above	289446	Member Chuk
76 and above	289378	Borong Pipolguri	76 and above	289447	No.1 Sirampuria
76 and above	289379	Borong Telijan	76 and above	289449	No.1 Bandana
76 and above	289381	Borong Krishnapur Kachari	76 and above	289450	No.2 Sirampuria
76 and above	289382	Borong Charaibari	76 and above	289451	Madhyapur Lakhipur
76 and above	289383	Muktiar	76 and above	289452	No.2 Rankop Deori
76 and above	289384	Madhyapur	76 and above	289453	No.1 Rankop Deori
76 and above	289385	Borong Arasuti	76 and above	289454	Bhekeli Kardong Chuk
76 and above	289386	Borong Tinisti	76 and above	289455	Bijoypur Deori
76 and above	289387	Borong Muktiar	76 and above	289456	Namoni Bali Gaon
76 and above	289388	Luhitpuria No.2	76 and above	289457	Ujani Bijoypur
76 and above	289389	Ujani Missamara	76 and above	289458	Ulan Chardibari
76 and above	289390	Dikhari Kachari	76 and above	289459	Bijoypur Ujani
76 and above	289391	No.5 Ramdhan	76 and above	289460	No.2 Milanpur
76 and above	289392	No.3 Dikhari	76 and above	289461	Jonebor Gaon
76 and above	289394	Badhuwa Chuk	76 and above	289463	No.2 Naharborghat
76 and above	289395	Kemere	76 and above	289464	No.2 Jonebor Mishing
76 and above	289396	No.2 Bordondi	76 and above	289465	Gali Borbali
76 and above	289397	No.4 Ramdhan	76 and above	289466	No.3 Sirampuria
76 and above	289399	No.3 Ramdhan	76 and above	289467	Dharampur Boro
76 and above	289400	Bordondi Kachari	76 and above	289468	Nahar Detak
76 and above	289401	Luhitpuria	76 and above	289469	Naboni Bali
76 and above	289402	No.2 Borati	76 and above	289470	Nahar Gezera
76 and above	289403	Borati Rangali	76 and above	289472	No.3 Milonpur
76 and above	289404	No.2 Miri Tako	76 and above	289473	Somkong
76 and above	289405	No.1 Borati	76 and above	289474	Ladanguri
76 and above	289406	No.2 Ramdhan	76 and above	289476	Siga Naharguli
76 and above	289407	Burisuti Bangali	76 and above	289477	Gali Pathar Chandrapur
76 and above	289408	No.1 Ramdhan	76 and above	289480	No.2 Rajakhana (Garu)
76 and above	289409	No.1 Miri Tako	76 and above	289481	Silikhaguri
76 and above	289410	No.1 Majuli Pur	76 and above	289483	Siga Mishing
76 and above	289411	No.2 Majuli Pur	76 and above	289484	No.1 Chandrapur
76 and above	289413	Adi Tako	76 and above	289485	Siga Gaon
76 and above	289414	No.1 Milonpur	76 and above	289486	Iswar Pathar Mishing
76 and above	289415	Madhabpur	76 and above	289488	Iswar Pathar Sonowal Kachari
76 and above	289416	No.3 Sikari	76 and above	289490	Jonekareng Lalitimorang
76 and above	289417	No.2 Sikari	76 and above	289491	Jonekareng Rest Camp
76 and above	289418	Borati No.3	76 and above	289492	No.1 Narayan Pur
76 and above	289420	Borong Charaibari Part 4	76 and above	289493	Debing Mishing Gaon
76 and above	289422	Galimechaki	76 and above	289494	Jone Kareng Chamaibari
76 and above	289423	Gali Borbali	76 and above	289495	Jonekareng
76 and above	289424	Nahar Bandana	76 and above	289499	No.3 Sunapur Boro
76 and above	289425	No.1 Amarpur	76 and above	289502	Siga Rowad Gaon
76 and above	289426	Ngabang Gamsuk	76 and above	289503	Siga Ashamiya
76 and above	289427	Gali Borbali Pathar	76 and above	289504	No.2 Udai Boro
76 and above	289429	No.2 Gali Ghat	76 and above	289506	No.2 Rajakhana Ratanpur
76 and above	289430	Naharbijuli	76 and above	289507	Siga Majgaon
76 and above	289431	Amguri Kachari	76 and above	289508	No.2 Detak Naharpul
76 and above	289435	Lamajan Domoruguri	76 and above	289509	No.2 Maina Pur
76 and above	289436	Jiadhal Gali Ghat	76 and above	289510	Naharjun Gaon
76 and above	289437	Lakhi Pathar Asomiya	76 and above	289511	Maidangsri
76 and above	289439	Jiadhal Lakhipathar	76 and above	289514	Bijoypur Namoni
76 and above	289440	Mudai	76 and above	289515	Kardong Chuk
76 and above	289441	Bhalukaguri	76 and above	289516	No.1 Nahar Bandana
76 and above	289442	Debera Chapori	76 and above	289517	No.3 Rayang
76 and above	289444	Jonai Mukh Kutum	76 and above	289518	Joypur

APPENDIX

Range of scheduled tribes population	Location code number	Name of village	Range of scheduled tribes population	Location code number	Name of village
1	2	3	1	2	3
76 and above	289519	No.1 Rajakhana Jantapur	76 and above	289559	Namoni Ratanpur
76 and above	289520	Ladanguri	76 and above	289562	Abhai Pur Kachari
76 and above	289521	No.1 Udai Pur	76 and above	289563	Medela Kachari
76 and above	289522	Madhya Lakhipur	76 and above	289564	No.2 Abhaipur Kachari
76 and above	289523	Thaigir Guri	76 and above	289566	Bera Sonowal
76 and above	289524	Boro Camp	76 and above	289568	Bera Mech Gaon
76 and above	289526	Namoni Bijoypur	76 and above	289569	Bera Chapori Maj Gaon
76 and above	289528	Kathalguri Bihiya	76 and above	289573	No.2 Luhijan
76 and above	289529	Haripur Deori	76 and above	289579	Malbhug Santipur
76 and above	289531	Rankop Kachari	76 and above	289580	Malbhug Mishing
76 and above	289532	Kerker	76 and above	289582	No.1 Bahir Chilai
76 and above	289533	Ratkey	76 and above	289583	No.2 Bahir Chilai
76 and above	289534	Rohitpur Deori	76 and above	289584	Bahir Chilai
76 and above	289535	Rakut Kemere	76 and above	289585	No.1 Rigbi
76 and above	289536	No.2 Kemere	76 and above	289586	No.2 Bahir Jonai
76 and above	289537	No.3 Amritpur Kemere	76 and above	289587	Kaplong Mahmora
76 and above	289538	No.2 Amritpur Kemere	76 and above	289588	No.2 Rigbi
76 and above	289539	No.1 Amritpur Kemere	76 and above	289592	Kemi
76 and above	289540	No.2 Rayeng Kuli	76 and above	289595	Oriamghat Nepali
76 and above	289541	No.1 Rayengkuli	76 and above	289607	No.2 Sivaguri
76 and above	289542	No.1 Ratanpur Padi	76 and above	289608	No.3 Sivaguri
76 and above	289546	No.3 Murkong Sele (Part-III)	76 and above	289612	Majiali Chapori
76 and above	289547	No.3 Murkong Sele (Part-IV)	76 and above	289613	Mechaki Oughuli
76 and above	289551	No.2 Jelam	76 and above	289614	Mechaki Kailaali
76 and above	289552	No.1 Tarajan	76 and above	289616	Nahar Sumaimari
76 and above	289555	No.2 Ratanpur Padi	76 and above	289617	Maoza Chapori
76 and above	289556	No.1 Bahir Jonai	76 and above	289618	No.2 Santapur Ladan Guri
76 and above	289558	Bahir Jonai (Part I)	76 and above	289619	Sirung
			76 and above	289620	Kangkan Chapori

Appendix VII -B Village Directory

List of villages according to the proportion of the scheduled tribes to the total population by ranges.

District: **Dhemaji (308)**

CD Block: **Machkhowa(0089)**

Range of scheduled tribes population	Location code number	Name of village	Range of scheduled tribes population	Location code number	Name of village
1	2	3	1	2	3
Nil	289626	Deogharia	Nil	289670	Sawaria Gaon
Nil	289629	No.2 Deogharia Lamu	Less than 5	289636	Begenagara Naharani
Nil	289630	Deogharia Lamu	Less than 5	289637	No.1 Pahukhowa
Nil	289631	Barajan Dhipaguri	Less than 5	289639	Pathalial
Nil	289632	Arimatta Garh	Less than 5	289642	Gohain Bilotia
Nil	289633	Begenagara Chamua	Less than 5	289645	Borpak Bhereki
Nil	289638	Devaguri	Less than 5	289648	Solmara Gaon
Nil	289641	No.2 Pahukhowa	Less than 5	289661	Jorkata Konch
Nil	289647	Solmara Pathar	5 - 10	289644	Borpak Jiamoria
Nil	289649	Durpadi Pathar	5 - 10	289656	Jorkata Bangali
Nil	289650	Seujia Pathar Gohain	11 - 20	289664	Khalihamari No.1 & 2
Nil	289651	Seujia Pathar	21 - 30	289643	Borpak Gaon
Nil	289657	Jorkata Ahom	31 - 40	289652	Kuhimari
Nil	289663	Rajabari Gaon	41 - 50	289655	Sisi Bangali
Nil	289665	No.3 Khalihamari	41 - 50	289659	Sisiri Kali
Nil	289666	Khalihamari Salmari	51 - 75	289623	No.2 Phatia Bam

Range of scheduled tribes population	Location code number	Name of village	Range of scheduled tribes population	Location code number	Name of village
1	2	3	1	2	3
51 - 75	289627	No.1 Kaitong	76 and above	289654	Deori Gaon
51 - 75	289646	Borpak Miri	76 and above	289658	Dakhin Jorkata
51 - 75	289660	Jorkata Nepali	76 and above	289662	No.1 Lutachur
76 and above	289624	No.1 Phatia Bam	76 and above	289667	Khalihamari Na-Pamua
76 and above	289625	No.3 Kaitong	76 and above	289668	No.2 Lutachur Gaon
76 and above	289628	No.2 Kaitong	76 and above	289669	No.1 Tapit
76 and above	289634	No.3 Begena Gara	76 and above	289671	No.1 Karmi Pathar
76 and above	289635	No.2 Begenagara	76 and above	289672	No.2 Karmi Pathar
76 and above	289640	Begenagara Gaon	76 and above	289673	No.2 Tapit
76 and above	289653	Abeeda Pathar			

Appendix VII -B Village Directory

List of villages according to the proportion of the scheduled tribes to the total population by ranges.

District: **Dhemaji (308)**

CD Block: **Bordoloni(0090)**

Range of scheduled tribes population	Location code number	Name of village	Range of scheduled tribes population	Location code number	Name of village
1	2	3	1	2	3
Nil	289682	Parbotipur	Nil	289857	Borguri
Nil	289696	Tekjuri No.1	Nil	289868	Bordoibam No.1
Nil	289726	No.4 Sunapur Mazi			Chahmyadi
Nil	289741	No.2 Kachutali	Nil	289869	No.1 Patitabhumi
Nil	289770	Borbam Pathar			Darkhasta
Nil	289772	Borbam Dihingia Gaon	Nil	289871	Bordoibam Bagan Nlr
Nil	289773	Ghata Pathar			No.296 Grant
Nil	289774	No.1 Salmari N.C.	Nil	289872	Bordoibam Bagan Nlr
Nil	289776	Phatakalia			No.295
Nil	289778	Missamari	Nil	289873	Bordoibam Bhareki
Nil	289779	Dewgharbari	Nil	289874	Bordoibam181/178/201/
Nil	289780	Abhayapuria			202/203/30 Chah Miyadi
Nil	289782	Mahtali	Nil	289875	Bordoibambagan No.2
Nil	289784	Dihingia			Chah Myadi
Nil	289796	Sangkarpur N.C.	Nil	289876	Bordoibambagan 21Fs
Nil	289799	Na-Naitarang N.C.			Grant
Nil	289802	Kakaiyal	Nil	289878	Chutia Kari Gaon
Nil	289808	Kawpatoni	Nil	289881	Sigia (Randhikhati) N.C
Nil	289810	Baruah Pathar	Nil	289882	Sonapur No.5
Nil	289812	Bah-Katika Pathar	Nil	289883	Sonapur No.6
Nil	289813	Majgaon	Nil	289884	No.3 Tarong
Nil	289820	Burhakuri N.C.	Less than 5	289675	Na-Nai Taring N.C
Nil	289823	Gura Thali	Less than 5	289721	No.2.Dirpai Chapari
Nil	289824	No.1 Block Gurathali	Less than 5	289723	No.1 Sunapur Mazi
Nil	289825	No.2 Block Gurathali	Less than 5	289724	No.2 Sunapur Mazi
Nil	289826	Gurathali N.C	Less than 5	289725	No.3 Sunapur Mazi
Nil	289827	Sapekhathi N.C.	Less than 5	289735	Kayam Borpathar
Nil	289828	Paniyamerani N.C.	Less than 5	289764	Borbila Chutiakari
Nil	289843	Lathiasumari	Less than 5	289765	Borbila Bali Chapari
Nil	289852	Berbhanga Gaon	Less than 5	289767	No.2 Salmari
Nil	289854	No.1 Chelajan Kachari	Less than 5	289777	Maicha Pathar
Nil	289855	No.1 Betanihala	Less than 5	289781	Kaibartta Gaon

Appendix VII -B Village Directory

List of villages according to the proportion of the scheduled tribes to the total population by ranges.

Range of scheduled tribes population	Location code number	Name of village	Range of scheduled tribes population	Location code number	Name of village
1	2	3	1	2	3
Less than 5	289786	Kalita Gubhurial	41 - 50	289738	Ukhamati Pather
Less than 5	289801	Padumani	41 - 50	289795	No.2 Salmari N.C.
Less than 5	289804	Hiloymari Khat	41 - 50	289805	Chenia Deori
Less than 5	289811	Bah-Katika Gaon	41 - 50	289818	Bhuma
Less than 5	289814	Maralchuk	41 - 50	289837	Chowal Dhuwa Gaon
Less than 5	289815	Burhakuri	41 - 50	289838	Lagasung Kachari
Less than 5	289817	Na-Nai Taring	41 - 50	289839	Legasung Nepali
Less than 5	289819	Goshain Bari N.C.	41 - 50	289841	Gogamukh Pathar
Less than 5	289831	Bhebeli	51 - 75	289688	Paharpur No.2
Less than 5	289832	No.1 Bhebeli N.C.	51 - 75	289693	Dhunaguri Nepali
Less than 5	289849	Deodubi Kaibartta	51 - 75	289701	Sankarpur
Less than 5	289861	Garaimari Bangali	51 - 75	289716	No.3 Dirpai Chapari
Less than 5	289867	Bordoibambagan No.1/2 Myadi	51 - 75	289729	Kachutali Baligaon
Less than 5	289870	Garaimari Assamiya N.C.	51 - 75	289742	Mangaldaipara
Less than 5	289877	Bordoibam Bagan No.1/10 Myadi	51 - 75	289745	Naharbari Kachari
5 - 10	289677	Dirpaisantipur Gaon	51 - 75	289751	Rupahi Kukurachowa
5 - 10	289706	Mingmung	51 - 75	289763	Narayanpur
5 - 10	289722	Ukhamati Nepali	51 - 75	289775	Borbila Bhebeli
5 - 10	289771	Garubandha 1/2	51 - 75	289783	Maicha Gaon
5 - 10	289788	Chawtalpur	51 - 75	289803	Ghatapathar Bali
5 - 10	289836	Chowal Dhuwa Bali	51 - 75	289821	Randhi Khaiti N.C
5 - 10	289859	Betanihola Simaldani N.C	51 - 75	289830	Salmari
5 - 10	289863	Bordaibam Chahbagan 67 Amguri	76 and above	289834	No.2 Mainapara Miri
11 - 20	289678	Kailashpur	76 and above	289853	No.2 Chelajan Kachari
11 - 20	289699	Lutukijan	76 and above	289860	Na-Pam Berbhanga N.C
11 - 20	289702	Dhunaguri Ahom	76 and above	289674	No.2 Tarajan Chapari
11 - 20	289727	Mainapara Chetia	76 and above	289676	Parghat Sumari N.C
11 - 20	289785	Dihingia Pather	76 and above	289680	Pishala
11 - 20	289791	No.1 Kadamguri	76 and above	289681	Chengeli Suti
11 - 20	289850	Katari Pathar	76 and above	289683	Bengalijan
21 - 30	289713	Dirpai Bangali	76 and above	289684	Chengeli Suti No.2
21 - 30	289728	Kayam Gaon	76 and above	289685	Mingmang Badati
21 - 30	289794	Kadamguri N.C.	76 and above	289686	Jengrai Gaon
21 - 30	289809	Kawpatoni N.C	76 and above	289686	Jengrai Gaon
21 - 30	289822	Khama Anchal	76 and above	289689	Bogipung
21 - 30	289847	No.1 Lathia	76 and above	289690	Paharpur
31 - 40	289679	Madanpur	76 and above	289691	Kangkupur
31 - 40	289687	Jengrai Satgharia	76 and above	289692	Sayengia
31 - 40	289695	Panbari	76 and above	289694	Kechakuthari
31 - 40	289712	Dirpai NLR Grant	76 and above	289697	Borbhuyan
31 - 40	289719	Tarajan Gaon	76 and above	289698	Joyrampur
31 - 40	289756	No.2 Baijantipur	76 and above	289705	Sagum
31 - 40	289766	No.1 Salmari	76 and above	289714	No.5.Dirpai Chapari
31 - 40	289807	Bhebeli Gaon	76 and above	289717	No.1.Tarajan Chapari
31 - 40	289835	No.1 Mainapara Miri	76 and above	289718	Tarajan N.C
41 - 50	289715	No.4.Dirpai Chapari	76 and above	289720	No.1.Dirpai Chapari
				289730	Garpara Gaon
				289731	Garpara Pathar
				289732	Mingmanggarpara
				289733	Uriamguri
				289734	Monipurikachari

DISTRICT CENSUS HANDBOOK: DHEMAJI DISTRICT

Range of scheduled tribes population	Location code number	Name of village	Range of scheduled tribes population	Location code number	Name of village
1	2	3	1	2	3
76 and above	289736	Kathalguri 1/2 (Miri)	76 and above	289789	Jarai
76 and above	289737	Mingmangsariani N.C.	76 and above	289790	Majarbari
76 and above	289739	Ukhamati Tarajan	76 and above	289792	No.2 Kadamguri
76 and above	289740	No.1 Kachutali	76 and above	289793	Owguri
76 and above	289744	Dakhin Nalbari	76 and above	289797	No.2 Kalyanpur
76 and above	289746	Garpara	76 and above	289798	No.1 Baijantipur
76 and above	289747	Betbari	76 and above	289800	Krishnapur N.C
76 and above	289748	Thekeraguri	76 and above	289806	Kakaiyal N.C
76 and above	289749	Ghasi Pathar	76 and above	289816	Bhebeli Pathar
76 and above	289750	Gobindapur	76 and above	289833	Mainapara Pathar
76 and above	289752	Dhansiripur Chalchali	76 and above	289840	Dighali Pathar N.C.
76 and above	289753	Phulguri	76 and above	289842	Gogamukh Miri
76 and above	289754	Kadamtala Pathar	76 and above	289844	No.1 Gogamukh
76 and above	289755	Barobhuyan	76 and above	289845	Dipa N.C.
76 and above	289757	Kaylanpur	76 and above	289846	Purana Parghat 1/2
76 and above	289758	Krishnapur	76 and above	289851	Latak
76 and above	289759	No.1 Dharmapur	76 and above	289856	Ratowa Miri
76 and above	289760	No.2 Dharmapur	76 and above	289858	No.1 Chutiakari
76 and above	289761	No.3 Dharmapur	76 and above	289862	Bordaibam Bagan 19 Fc Grant
76 and above	289762	Naharbari Solmari			
		Kachari Bilpathar	76 and above	289864	Tingiri Gaon
76 and above	289768	Borbam Deori 1/2	76 and above	289865	Tingiri N.C
76 and above	289769	Borbam Gaon	76 and above	289866	Naharbari N.C
76 and above	289783	Holowdunga	76 and above	289879	Bordoibam Bangali
76 and above	289787	Bamchenia No. 1/2	76 and above	289880	Aduttengakulatalia N.C

Appendix VIII - Village Directory		
Number of Villages under each Gram Panchayat (CD Block wise)		
District: Dhemaji (308)		
Sr.No.	Name of C.D. Block	Total villages
1	2	3

Data is not finalised yet

TOWN DIRECTORY

Town Directory:

There are seven statements in the Town Directory. These statements have been compiled from the information supplied by the local bodies of the State and the contents thereof are as follows:

Statement I:

This statement gives class, name and civic administration status of the town and its location code which runs into eight digits, name of tahsil, name of C.D. block in case of non- municipal (Census) towns, number of households, population and decadal growth rate of the towns 1901-2011 density of population and sex ratio for the last three decadal Censuses.

Statement II:

This statement provides data on physical aspects viz. Rainfall, temperature of towns, location of town with respect to its distance from State/district/tahsil headquarters, from the nearest city/railway station/ bus route, etc.

Statement III:

This statement indicates civic and other amenities available in each town of the district. The details given under civic and other amenities includes availability of road length in km, both kutchha and pucca, system drainage, number of latrines and method of disposal of night soil, protected water supply, fire fighting service and number of electric connections available in the town.

Statement IV:

Statement IV explains the states of medical facilities in each town. The medical facilities cover number of hospitals (allopathics & other)/ dispensaries/health center/ family welfare/ maternity and child welfare centers.

Statement V:

Statement V explains the status of medical, educational, recreational and cultural facilities in the

town. The medical facilities cover number of hospitals/ dispensaries/TB clinics. The number of beds available under each type of medical institutions is also given. Similarly, the educational facilities shown include availability of Arts/Science/Commerce/ Law/ Other colleges of degree level and above, medical colleges, polytechnics, shorthand, typewriting and vocational training institutions, higher secondary/intermediate/ PUC/Junior college level , secondary/matriculation, junior secondary/middle school, primary school and adult literacy classes/centres. This statement also includes information on working women's hostels along with number of seats and number of recreational and cultural centres, like stadium, cinema, auditorium/ theatre/community halls, public libraries ,reading rooms etc.

Statement VI:

This statement deals with industry and banking data in 2009. Townwise information is depicted on three most important commodities manufactured, commercial, co-operative banks and number of agricultural and non-agricultural credit societies in each town.

Statement VII:

In view to collect an exhaustive information in slum demography etc., this separate statement has been introduced. Slum data collected in this statement will be used as an aid and tool for urban planning of the towns. Various types of information viz., name of the slum area, total number of households and population of the slum areas, availability of paved roads(in kms) in the slum area, system of sewerage, number of latrines (private and community) available, method of disposal of night soil, number of tap points installed for the supply of protected water and electric connections available for domestic road lighting and other purposes have been collected in this statement.

STATEMENT - I
Status and Growth History

Sr. No.	Class, name and civic status of town	Location Code No.	Name of Taluk/ Tahsil/ Police Station/Islands etc.	Name of CD block	Area (sq. Km.)	Number of households including houseless households (2011 Census)	Scheduled Castes Popula - tion (2011 Census)	Scheduled Tribes Popula - tion (2011 Census)	Population and growth rate	
1	2	3	4	5	6	7	8	9	10	11
1	IV,Dhemaji (TC),TC	1830802055801579	Dhemaji		3.5	3090	649	2124	0 (0)	0 (0)
2	III,Silapathar (TC),TC	1830802056801580	Sissibargaon		9.86	5173	1685	4154	0 (0)	0 (0)
3	VI,Jonai Bazar (CT),CT	1830802057289621	Jonai	Murkongselek	0.87	921	779	991	0 (0)	0 (0)
4	V,Lakhi Nepali (CT),CT	1830802057289622	Jonai	Murkongselek	1.32	1047	588	1076	0 (0)	0 (0)

Sr. No.	Class, name and civic status of town	Population and growth rate (in brackets) of the town at the Censuses of									
		1921	1931	1941	1951	1961	1971	1981	1991	2001	2011
1	2	12	13	14	15	16	17	18	19	20	21
1	IV,Dhemaji (TC),TC	0 (0)	0 (0)	0 (0)	0 (0)	0 (0)	0 (0)	0 (0)	8891 (0)	11863 (33.43)	12816 (8.03)
2	III,Silapathar (TC),TC	0 (0)	0 (0)	0 (0)	0 (0)	0 (0)	0 (0)	0 (0)	0 (0)	22516 (0)	25662 (13.97)
3	VI,Jonai Bazar (CT),CT	0 (0)	0 (0)	0 (0)	0 (0)	0 (0)	0 (0)	0 (0)	0 (0)	4453 (0)	4459 (0.13)
4	V,Lakhi Nepali (CT),CT	0 (0)	0 (0)	0 (0)	0 (0)	0 (0)	0 (0)	0 (0)	0 (0)	0 (0)	5348 (0)

Sr. No.	Class, name and civic status of town	Density (2011 Census)	Sex ratio		
			1991	2001	2011
1	2	22	23	24	25
1	IV,Dhemaji (TC),TC	3662	717	861	967
2	III,Silapathar (TC),TC	2603	0	872	922
3	VI,Jonai Bazar (CT),CT	5125	0	880	920
4	V,Lakhi Nepali (CT),CT	4052	0	0	920

Statement 1 : It gives the information regarding the Status and Population Growth History of the Towns of Dhemajji District. It gives Area, Number of Households including Houseless Households and Population of SCs/STs. It contains the

Density and Sex Ratio as well. The Density is highest in Jonai Bazar (CT) and Sex Ratio is highest in Dhemajji. Whereas, Density is Lowest in Silapathar (TC) and Sex Ratio is Lowest in both Jonai Bazar (CT) and Lakhi Nepali (CT).

STATEMENT-II
Physical Aspects and Location of Towns, 2009

Sr. No.	Name of town	Physical aspects			Name of and road distance (in kms.) from		
		Rainfall (in mm)	Temperature (in		State HQ.	District HQ.	Sub-Division/ Taluk/ Tahsil/ Police station/ Development Block/ Island HO
			Maxi mum	Mini mum			
1	2	3	4	5	6	7	8
1	Dhemaji (TC)	3273	36	9	DISPUR (GUWAHATI) (480)	DHEMAJI (0)	DHEMAJI (0)
2	Silapathar (TC)	3025	36	9	DISPUR (GUWAHATI) (585)	DHEMAJI (35)	SISSIBARGAON (15)
3	Jonai Bazar (CT)	3550	35	11	DISPUR (GUWAHATI) (660)	DHEMAJI (105)	JONAI (0)
4	Lakhi Nepali (CT)	3021	35	10	DISPUR (GUWAHATI) (561)	DHEMAJI (106)	JONAI (1)

Sr. No.	Name of town	Name of and road distance (in kms.) from			
		Nearest city		Railway station	Bus route
		with population of one lakh and more	Nearest city with population of five lakh and more		
1	2	9	10	11	12
1	Dhemaji (TC)	DIBRUGARH (153)	GUWAHATI (480)	DHEMAJI (0)	YES (0)
2	Silapathar (TC)	DIBRUGARH (30)	GUWAHATI (585)	SILAPATHAR (0)	YES (0)
3	Jonai Bazar (CT)	DIBRUGARH (60)	GUWAHATI (660)	MURKONG SALEK (1)	YES (0)
4	Lakhi Nepali (CT)	DIBRUGARH (61)	GUWAHATI (561)	Jonai (1)	YES (0)

Statement II: This table shows Physical Aspects and Location of Towns. It provides information about the Sate and District Head-quarter along with Distance from the respective town. Measures of Rainfall and Tempera-

ture are also included here. Moreover, it is reported that Bus Route is available in all the towns whereas Railway Station is available only in Dhemaji(TC) and Silapathar (TC).

STATEMENT - III
Civic and other Amenities, 2009

Sr.No.	Name of Town	Road length (in kms.)	System of drainage				Number of latrines			
			Open (OD)	Closed (CD)	Both -Open & Closed (BD)	Nil	Pit System	Flush/Pour		
								Flush (Water borne)	Service	Others
1	2	3	4	5	6	7	8	9	10	11
1	Dhemaji (TC)	19			BD		732	2421	3	2
2	Silapathar (TC)	50	OD				3074	2300	46	37
3	Jonai Bazar (CT)	15			BD		515	359	46	2
4	Lakhi Nepali (CT)	6			BD		509	442	21	8

Sr. No.	Name of Town	Protected water supply			Fire fighting service *	Electrification (Number of connections)				
		Source of supply (Codes) @	System of storage with capacity in kilo litres (along with Codes) @			Domestic	Industrial	Commercial	Road lighting (points)	Others
1	Dhemaji (TC)	TT,CW	SR(1277),SR(92)	Yes	2986	28	749	134	0	
2	Silapathar (TC)	HP,R/C	SR(2220),OHT(74)	Yes	3809	45	715	20	40	
3	Jonai Bazar (CT)	O,CW	BWP(81),SR(15)	Yes	592	1	96	0	5	
4	Lakhi Nepali (CT)	RW,HP	SR(414),OHT(68)	No,	472	1	10	0	1	
				JONAI BAZAR(1)						

Note : *In case this service is not available in the town, the name of the nearest place and its distance from the town where facility is available has been given.

@Two major source only

Abbreviation:-

TT: Tap water from treated source
TU: Tap water from un-treated source
CW: Covered well
UW: Un-covered well
HP: Hand pump
TW/B: Tubewell /Borehole
RW: Rainwater
S: Spring

TK/P/L: Tank/Pond/Lake
O: Others
OHT: Over head Tank
SR: Service Reservoir
RIG: River Infiltration Gallery
BWP: Bore Well Pumping system
PT: Pressure Tank
N\A,NA,N.A.: Not Avialable

Statement III: It gives the Civic and Other Amenities in the towns such as Road Length, System of Drainage, Number of Latrines, Protected Water Supply, Fire Fighting Service and Electrification. It is seen that Road Length is longest with a length of 50 Km in Silapathar (TC) and shortest with a length of 6 Km in Lakhi Nepali (CT). Both Open & Closed Drainage System found in Dhemaji(TC), Jonai Bazar (TC) and Lakhi Nepali (TC), only Silapathar (TC) having Open Drainage System. Number of Pit System is highest in Silapathar (TC) with 3074 Pit System; on the other hand lowest in Lakhi Nepali (CT) with 509 Pit Sys-

tem. Statement shows that all the towns having mixed facilities of water supplying sources viz. over Head Tank (OHT), Tap Water from Treated Source (TT), tube well/Borehole (TW/B) and many other which are mentioned above. Fire Fighting Service is available in all the towns except in Lakhi Nepali (CT). Domestic Electrification is there in all the towns whereas there is no Road Lighting (Points) seen in Jonai Bazar (CT) and Lakhi Nepali (CT), and in case of other electrification,except Dhemaji (TC) all other towns have other source of electrification .

STATEMENT - IV
Medical Facilities, 2009

Sr. No.	Name of Town	No. of Medical facilities* (with number of beds in brackets)						
		Hospitals (Allopathic & Others)	Dispensaries / Health Center	Family Welfare Center	Maternity and Child Welfare Center	Maternity Homes	T.B. Hospital/ Clinic	Nursing Homes
1	2	3	4	5	6	7	8	9
1	Dhemaji (TC)	1(100)	1(0)	5 Kms.	5 Kms.	1(5)	1(0)	5 Kms.
2	Silapathar (TC)	2(15)	1(6)	5 Kms.	5 Kms.	1(5)	1(0)	5 Kms.
3	Jonai Bazar (CT)	2(20)	50 Kms.	1(10)	1(10)	1(5)	1(1)	5 Kms.
4	Lakhi Nepali (CT)	1(30)	50 Kms.	5 Kms.	1(0)	1(5)	6 Kms.	1.5 Kms.

Sr. No.	Name of Town	No. of Medical facilities* (with number of beds in brackets)			Charitable Hospital/Nursing Home (Numbers)	Medicine Shop (Numbers)
		Veterinary Hospital	Mobile Health Clinic	Others etc.		
1	2	10	11	12	13	14
1	Dhemaji (TC)	1(0)	17 Kms.	2(0)	2	20
2	Silapathar (TC)	1(3)	17 Kms.	5 Kms.	0	14
3	Jonai Bazar (CT)	1(0)	17 Kms.	5 Kms.	0	4
4	Lakhi Nepali (CT)	4 Kms.	17 Kms.	5 Kms.	0	2

* If a medical facility is not available in the town,nearest place distance from the town where facility is available has been given
 * N.A.:Not Available

Statement IV: It gives information regarding various Medical Facilities such as availability of Hospitals including Charitable Hospitals/Nursing-Homes, Dispensaries/Health Centre, Family Welfare Centre, Mother & Child Welfare Centre, Maternity Homes, Veterinary Hospitals, Mobile Health Clinic, Medicine

Shops etc. There is no Family Welfare Centre found within town. It is observed as per statement that Medical Shops are available in all towns. In general, it is visible that, the medical facilities are within 2 Kms to 50 Kms range for the towns in an average.

Statement-V
Educational, Recreational and Cultural Facilities, 2009

Sr. No.	Name of Town	Number of Educational Facilities*					
		Primary school	Middle school	Secondary school	Senior Secondary school	Arts/ Science/ Commerce colleges (of degree level and above)	Medical colleges
1	2	3	4	5	6	7	8
1	Dhemaji (TC)	11	4	7	4	Lakhimpur(45)	DIBRUGARH(110)
2	Silapathar (TC)	18	9	7	1	4	DIBRUGARH(50)
3	Jonai Bazar (CT)	3	1	MURKONG SALEK (0.5)	MURKONG SALEK (1)	DHEMAJI(105)	DIBRUGARH(80)
4	Lakhi Nepali (CT)	5	3	1	1	Dhemaji(35)	DIBRUGARH(80)

Sr. No.	Name of Town	Number of Educational Facilities*			
		Engineering colleges	Management Institute/ colleges	Polytechnics	Recognised Shorthand, Typewriting and vocational training institutions
1	2	9	10	11	12
1	Dhemaji (TC)	GUWAHATI(190)	DIBRUGARH(75)	DIBRUGARH(220)	5
2	Silapathar (TC)	GUWAHATI(220)	DIBRUGARH(50)	DIBRUGARH(60)	DHEMAJI(35)
3	Jonai Bazar (CT)	GUWAHATI(300)	DIBRUGARH(80)	DIBRUGARH(80)	DHEMAJI(31)
4	Lakhi Nepali (CT)	GUWAHATI(300)	DIBRUGARH(80)	DIBRUGARH(80)	Dhemaji(35)

Sr. No.	Name of Town	Number of Educational Facilities*			Number of Social, Recreational and Cultural facilities		
		Non-formal Education Center (Sarva Shiksha Abhiyan Center)	Special School for Disabled	Others	No. of Orphanage Home	Working women's hostles	No. of Old Age Home
1	2	13	14	15	16	17	18
1	Dhemaji (TC)	1	TINSUKIA(0)	3	GUWAHATI(0)GUWAHATI(0)	GUWAHATI(0)	GUWAHATI(0)
2	Silapathar (TC)	DHEMAJI(35)	TINSUKIA(55)	(0)	GUWAHATI(0) Guwahati(0)	GUWAHATI(0)	GUWAHATI(0)
3	Jonai Bazar (CT)	1	TINSUKIA(0)	(0)	GUWAHATI(0) Guwahati(0)	GUWAHATI(0)	GUWAHATI(0)
4	Lakhi Nepali (CT)	2	TINSUKIA(0)	(0)	GUWAHATI(0)GUWAHATI(0)	GUWAHATI(0)	GUWAHATI(0)

Sr. No.	Name of Town	Number of Social, Recreational and Cultural facilities				
		Stadium	Cinema Theatre	Auditorium/ Community halls	Public libraries	Reading rooms
1	2	19	20	21	22	23
1	Dhemaji (TC)	1	1	1	1	1
2	Silapathar (TC)	1	Dhemaji(0)	3	DHEMAJI(35)	DHEMAJI(35)
3	Jonai Bazar (CT)	Dhemaji(0)	Dhemaji(0)	2	1	Jonai(0)
4	Lakhi Nepali (CT)	Dhemaji(0)	Dhemaji(0)	2	JONAI BAZAR(1.5)	Dhemaji(1.5)

* If an educational facility is not available in the town, the name of the nearest place and its distance from the town where facility is available has been given

Statement V: It provides information of Educational, Recreational and Cultural Facilities. The statement shows, facility of Primary and Middle School are available in all the 4 towns. Secondary Schools is not available in Jonai Bazar (CT). Except Dhemaji (TC), there is no Recognised Shorthand, Typewrit-

ing and vocational training institutions as well as Cinema Theatre available in the Towns as reported. For Medical College, Engineering College, Management Institute and Special School for Disabled, one has to move either to Dibrugarh/ Tinsukia or to Guwahati.

STATEMENT - VI
Industry and Banking, 2009

Sr. No.	Name of Town	Names of three most important			Number of banks			Number of agricultural credit societies	Number of non-agricultural credit societies
		1st	2nd	3rd	Nationalised Bank	Private Commercial Bank	Co-operative Bank		
1	2	3	4	5	6	7	8	9	10
1	Niz- Mankata (CT)	TEA	HANDLOOM PRODUCT		0	0	0	0	0
1	Dhemaji (TC)	CANE PRODUCT	Iron product	RICE product	3	1	2	2	3
2	Silapathar (TC)	HAND-LOOM	Rice product		3	1	0	0	0
3	Jonai Bazar (CT)	CLOTH	BAMBOO PRODUCTS	FURNITURE	1	0	1	2	2
4	Lakhi Nepali (CT)	CLOTH	BAMBOO PRODUCTS	FURNITURE	0	0	0	0	1

Statement VI: This table contains information showing the Industry and Banking Facilities in the towns. Names of the most important commodities manufactured in all the towns are reported as Cane, Handloom, Cloth, Iron product, Bamboo Products, Furniture and Rice Products. There is no Nationalised/Private Commercial Bank

available in Lakhi Nepali (CT). Whereas, Co-operative Bank is not available in Silapathar (TC) and also in Lakhi Nepali (CT). Agricultural Credit Societies are available in Dhemaji (TC) and Jonai Bazar (CT) whereas Non-Agricultural Credit Societies are there in Dhemaji (TC) and Jonai Bazar (CT) and in Lakhi Nepali (CT).

STATEMENT - VII
Civic and other amenities in Slums, 2009

Sr. No.	Class and name of town	Name of the slum	Is it notified	No. of households (approximate)	Population of the Slum (approximate)	Paved roads (in kms.)	System of drainage			
							Open	Closed	Both (Open & Closed)	Nil
1	2	3	4	5	6	7	8	9	10	11
No Slum area.										

Sr. No.	Class and name of town	Number of latrines				Community	No. of tap points/ public hydrants installed for supply of protected water	Electricity (Number of connections)		
		Pit System	Flush/ Pour Flush (Water borne)	Service Others	Domestic			Road lighting (points)	Others	
1	2	12	13	14	15	16	17	18	19	20
No Slum area.										

Appendix to Town Directory
Town showing their outgrowth with population

Name of Town	Name of Out Growth	Population
Their is no outgrowth in Dhemaji District		

ORGI - ASSAM
English - (10-2011)



2011

Directorate of Census Operations, Assam
Ministry of Home Affairs,
G.S. Road, Ulubari,
Guwahati-781 007



Email: dco-ass.rgi@censusindia.gov.in
Website: <http://www.censusindia.gov.in>