



South East bus changes

From Friday 31 March 2017

Light rail construction will mean bus route diversions in the South East and the removal of stops on High Street.

Bus route changes

Routes **348, 370, 400, 410, 418, 891** and **M50** will use diverted routes and have new stopping arrangements.

There will be changed access to UNSW and the Randwick health precinct, so make sure to plan ahead and allow extra travel time.

More bus changes will be required in the area as construction continues, look for pink signs at stops or visit transportnsw.info for the latest information.

Bus stop changes

The following bus stops will be closed:

- › High Street near Prince of Wales Hospital
- › High Street near Clara Street
- › Randwick, High Street near Botany Street
- › High Street near Botany Street
- › High Street near Gate 9 UNSW
- › High Street near Wansey Road
- › High Street near UNSW Gate 2

New bus stops to access the hospital precinct and UNSW will be provided on:






- › Arthur Street near Clara Street
- › Avoca Street after Belmore Road
- › Botany Street near High Street
- › High Street near UNSW Gate 8
- › Barker Street near UNSW Gate 14

South East bus changes

From 10pm 31 March 2017

North



-  Bus stop
-  Bus stop closed
-  Construction zone
-  Change
-  No change



For all the details on changes to bus routes and to plan your trip, visit transportnsw.info

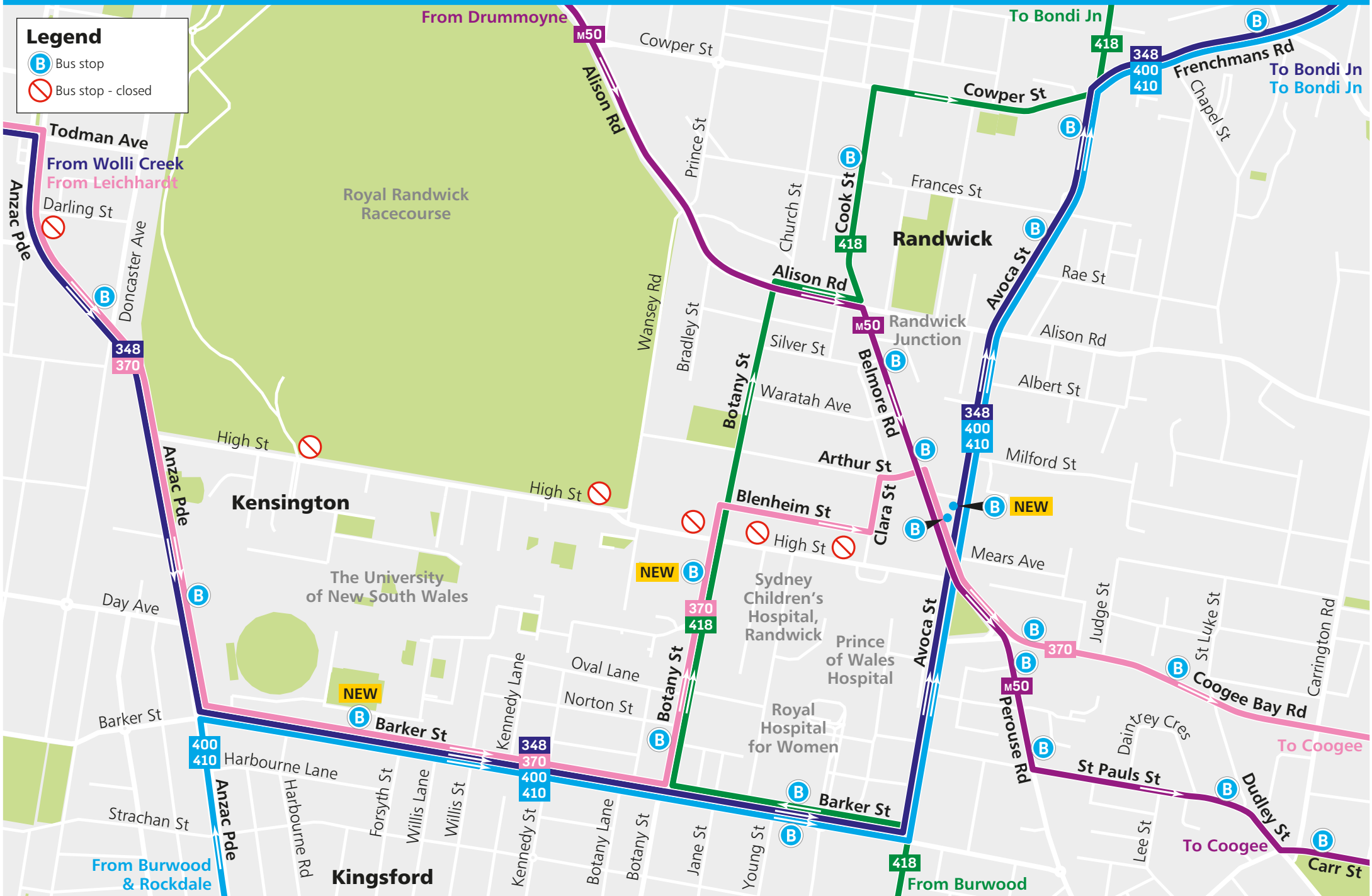
High Street Bus diversions

Eastbound services – from 22:00h Friday 31 March 2017



Legend

- Bus stop
- Bus stop - closed



UNSW 891 Bus changes

From 22:00h Friday 31 March 2017



Legend

- B Bus stop - new
- B Bus stop - existing
- / Bus stop - closed
- T Train connection
- L Light Rail connection