















HERITAGE SITES - SURFERS PARADISE -





Projection:
MGA94, Zone 56

- ### LEGEND
-  Building
 -  Vegetation/Landscape
 -  Monument/Memorial/Artwork
 -  Archeological Site
 -  Reserve/Park
 -  Bridge/Road/Railway Alignment
 -  State Significance (registered)
 -  Local Significance (registered)
 -  Park/Open Space
 -  Cadastre
 -  Waterway

The Gold Coast Planning Scheme 2003 and associated overlay maps should be consulted when using this map

Produced By:	Gold Coast City Council
Production Date:	19 October 2011
Service Call No:	SRQ0021479
Version:	A

 Gold Coast City Council

