

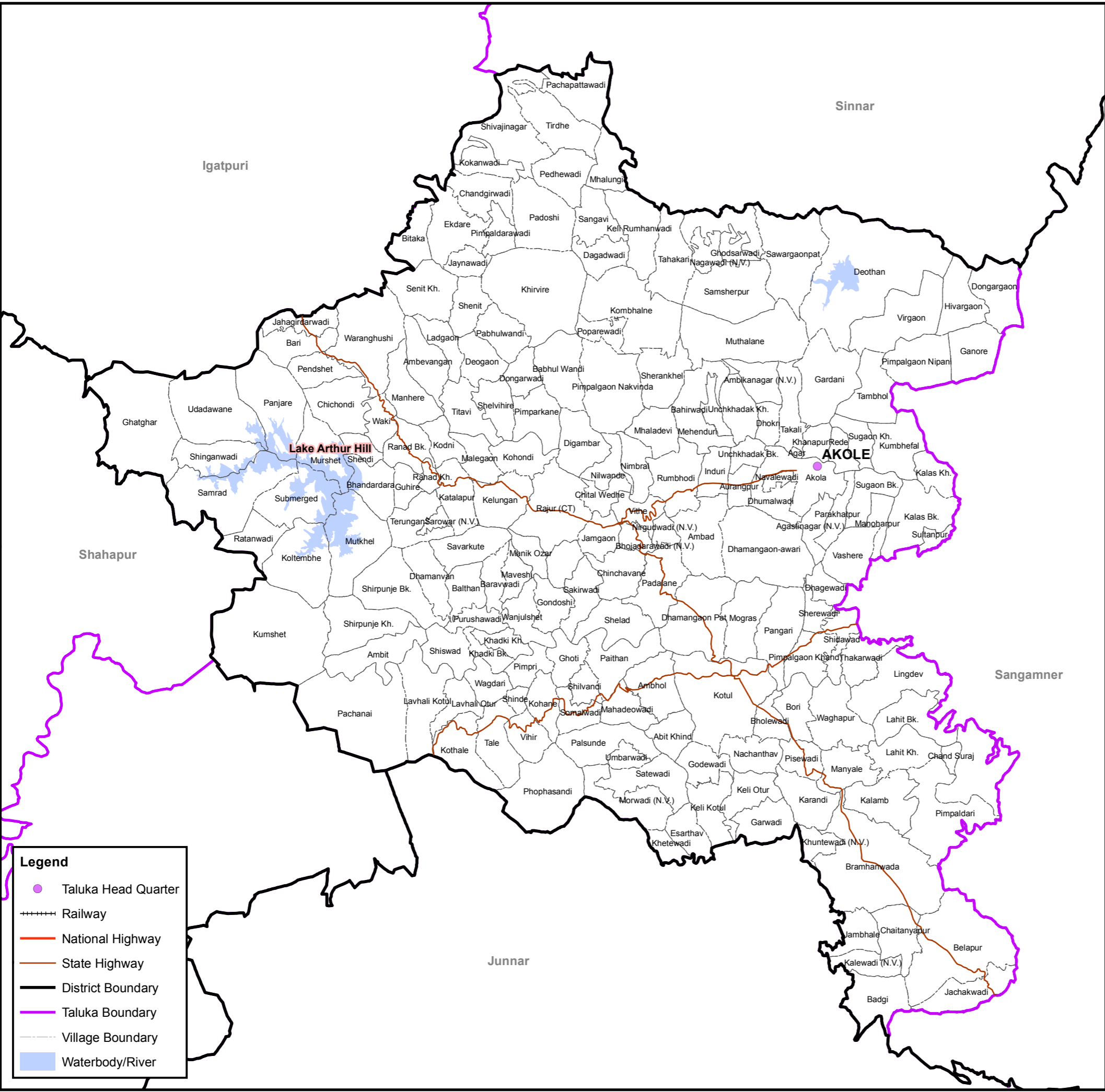
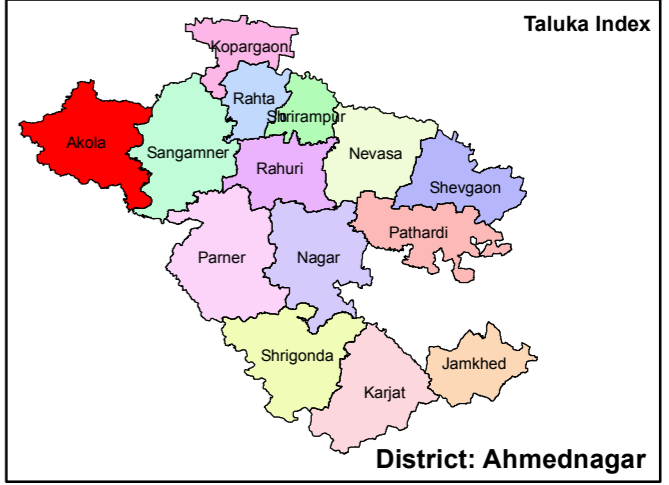
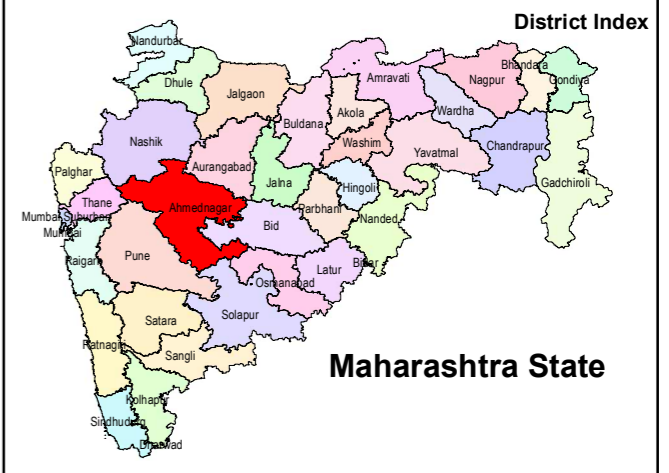
# Village Map

## Taluka: Akole

### District: Ahmednagar



### Location Index



**Legend**

- Taluka Head Quarter
- +++++ Railway
- National Highway
- State Highway
- District Boundary
- Taluka Boundary
- Village Boundary
- Waterbody/River

**Data Source:** Village maps from Land Record Department, GoM.  
Waterbody/River from Satellite Imagery.

**Generated By:**  
**Maharashtra Remote Sensing Applications Centre**  
 Autonomous Body of Planning Department,  
 Government of Maharashtra, VNIT Campus,  
 South Ambazari Road, Nagpur 440 010