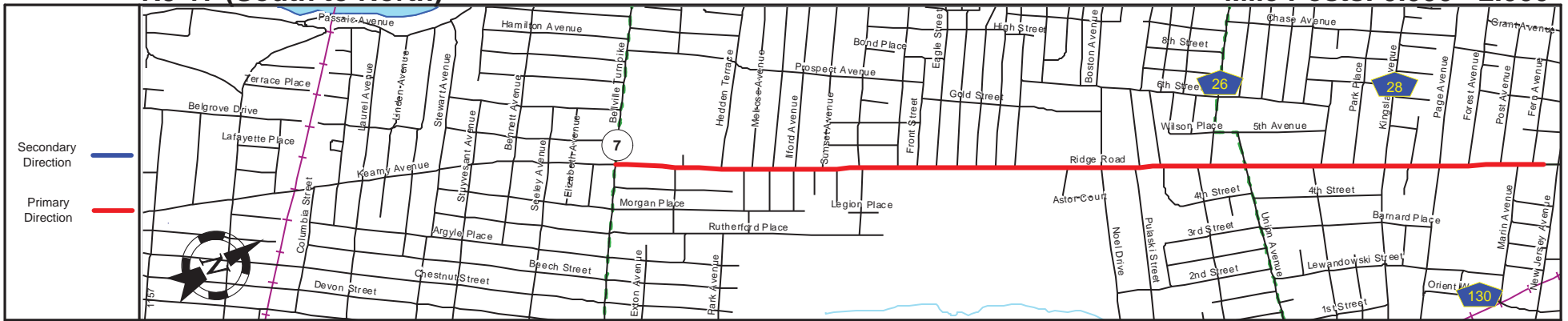
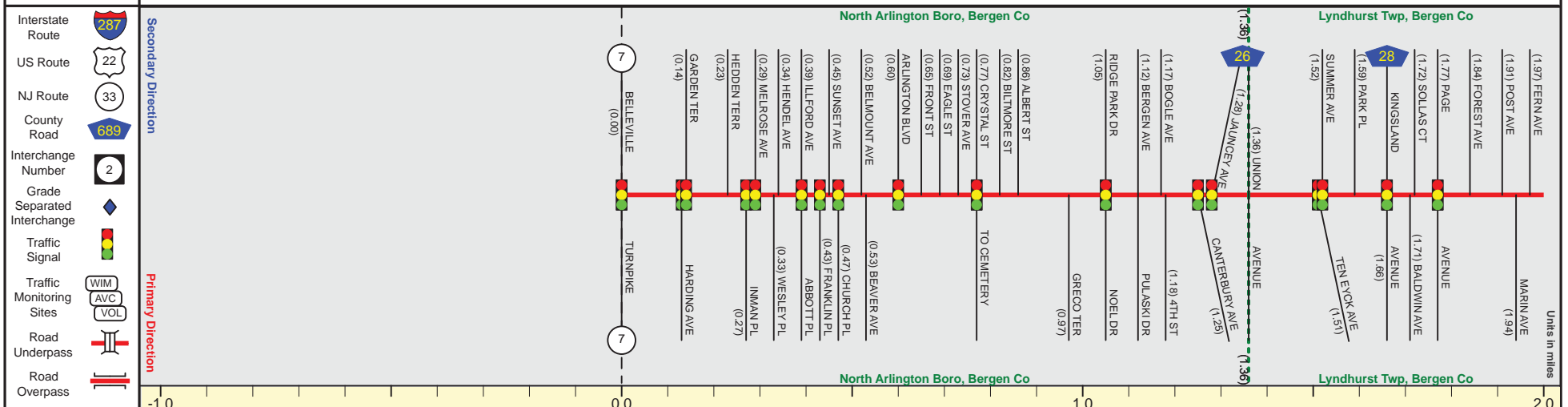


# NJ 17 (South to North)

Mile Posts: 0.000 - 2.000



Pavement	
Shoulder	
Number of Lanes	
Speed Limit	
Street Name	



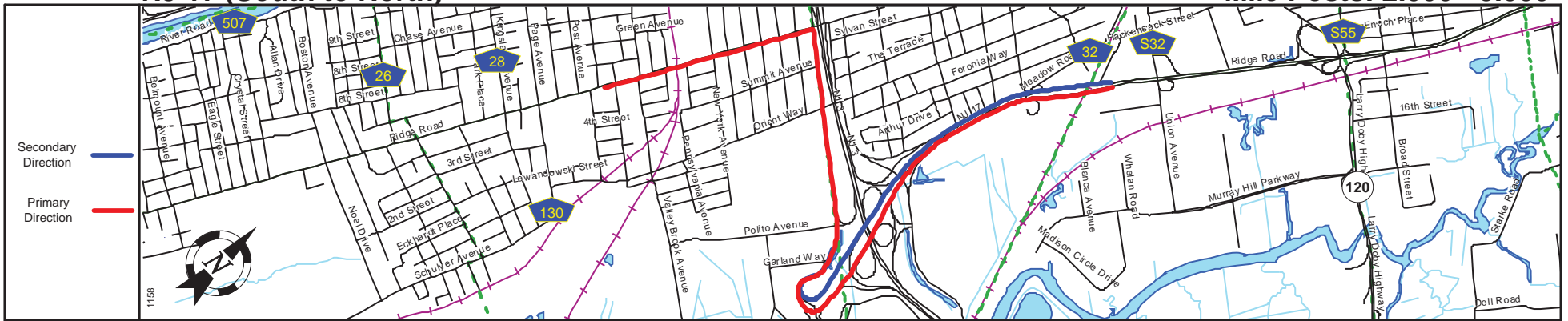
Street Name	Ridge Road
Jurisdiction	N.J.D.O.T.
Functional Class	Urban Principal Arterial
Federal Aid - NHS Sy	NHS
Control Section	0211
Speed Limit	30 + 35 + 25
Number of Lanes	2
Med. Type	None
Med. Width	0
Pavement	50
Shoulder	0
Traffic Volume	
Traffic Sta. ID	
Structure No.	
Enlarged Views	

SRI = 0000017

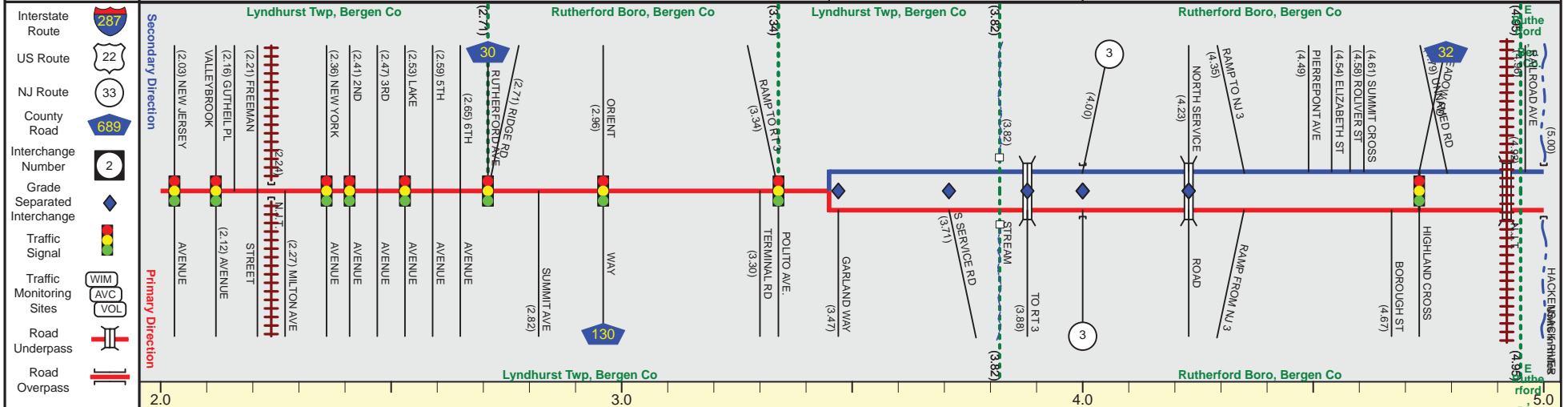
Date last inventoried: June 2015

# NJ 17 (South to North)

# Mile Posts: 2.000 - 5.000



Pavement		34		36
Shoulder		0		12
Number of Lanes		2		3
Speed Limit		40		50
Street Name		Rutherford Avenue		NJ 17



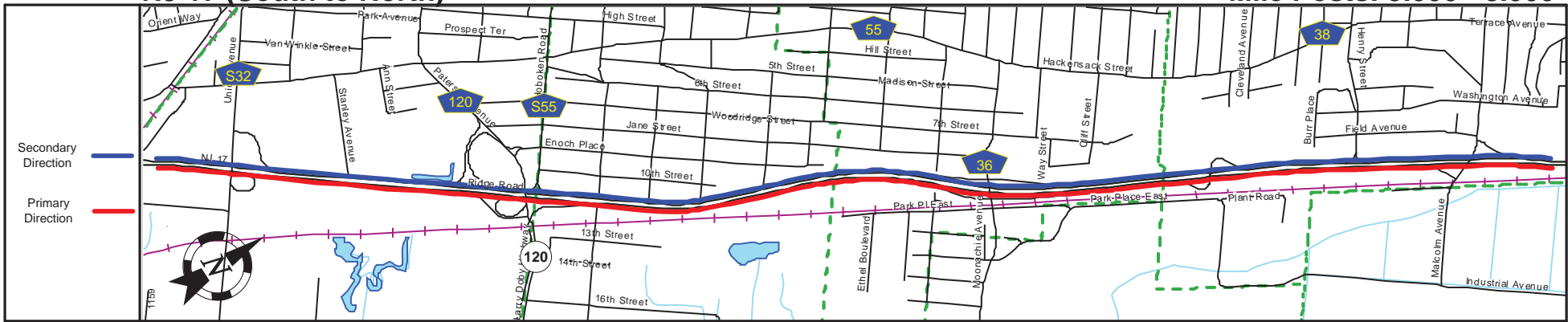
Street Name	Ridge Road			Rutherford Avenue			NJ 17	
Jurisdiction			N.J.D.O.T.					
Functional Class			Urban Principal Arterial					
Federal Aid - NHS Sy			NHS					
Control Section			0211				0212	
Speed Limit	25	35	30	40		50		
Number of Lanes	2			4		2	3	4
Med. Type			None			Curbed		Positive
Med. Width			0			VAR		6
Pavement			50			34		24
Shoulder			0					36
Traffic Volume								12
Traffic Sta. ID								
Structure No.	0211150				0211152		0211154	
Enlarged Views					See Enlarged View #4			

SRI = 0000017

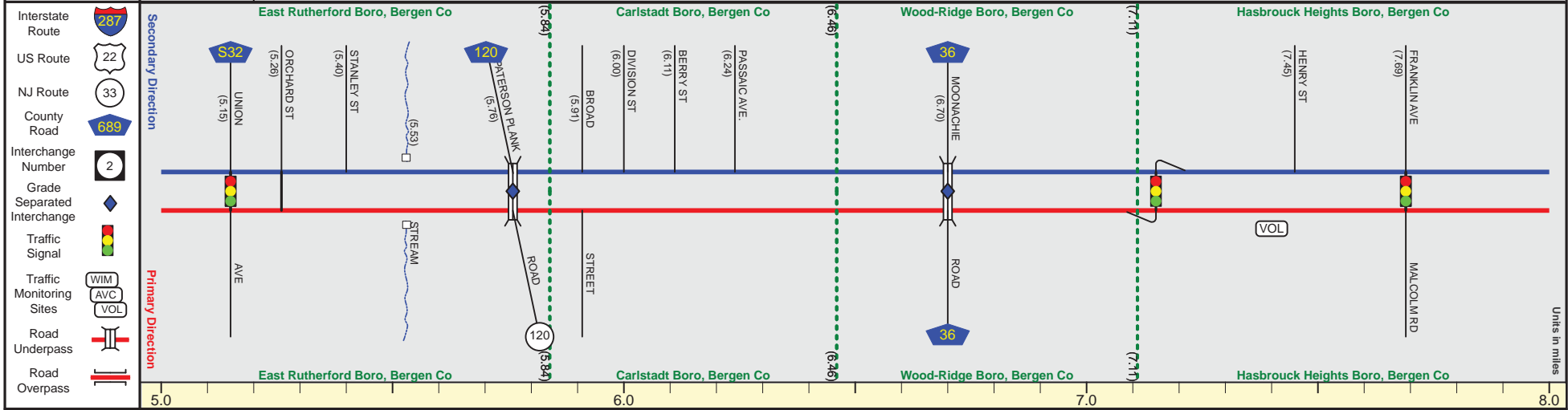
Date last inventoried: June 2015

# NJ 17 (South to North)

Mile Posts: 5.000 - 8.000



Pavement	36
Shoulder	12
Number of Lanes	3
Speed Limit	50
Street Name	NJ 17 + Ridge Road



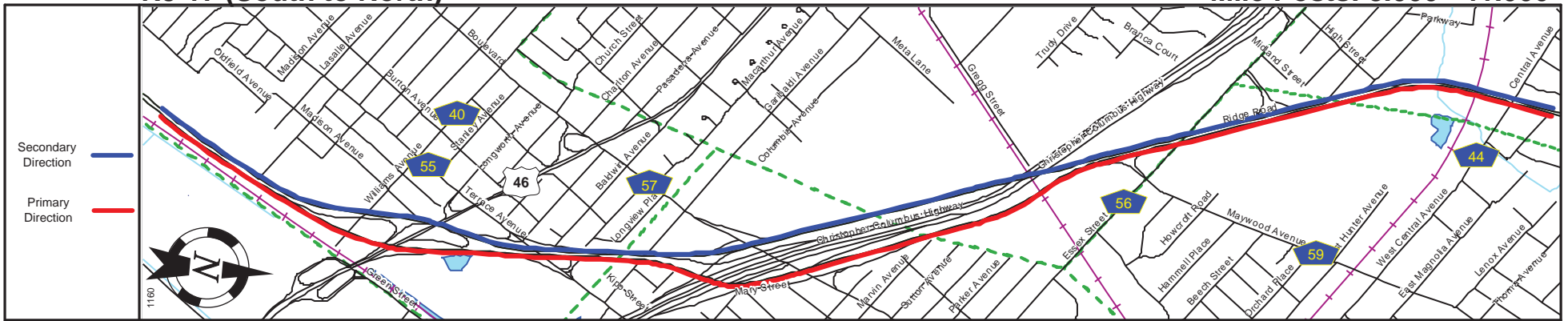
Street Name	NJ 17 + Ridge Road
Jurisdiction	N.J.D.O.T.
Functional Class	Urban Principal Arterial
Federal Aid - NHS Sy	NHS
Control Section	0212
Speed Limit	50
Number of Lanes	4 + 3
Med. Type	Positive
Med. Width	VAR + 6 + 8 + 10 + 6
Pavement	48 + 36
Shoulder	12
Traffic Volume	89,333 (2014)
Traffic Sta. ID	2-1-020
Structure No.	0212151 N/A 0212153,154 0212155
Enlarged Views	

SRI = 0000017

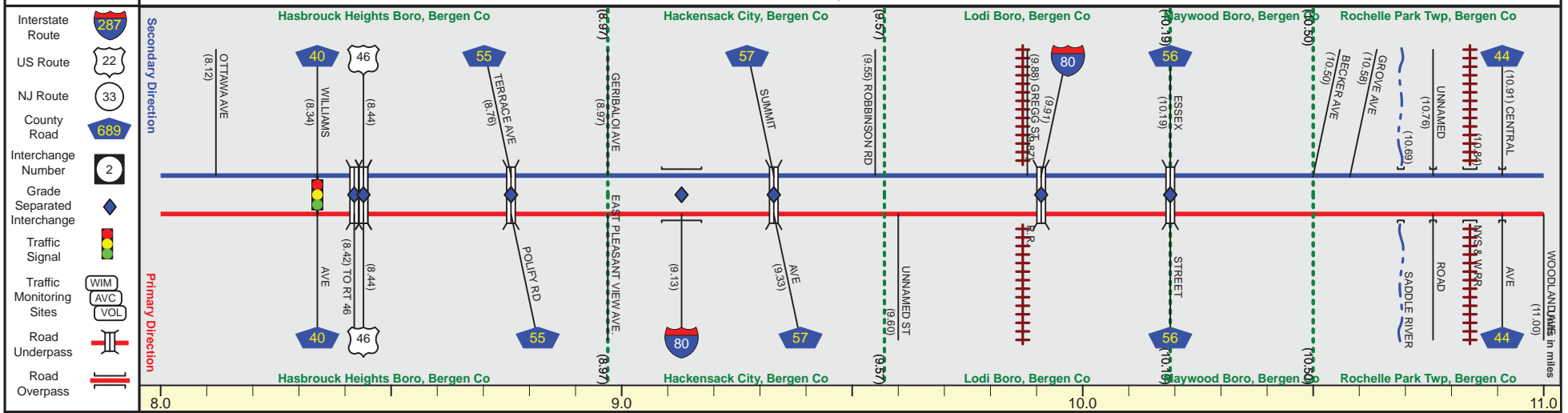
Date last inventoried: June 2015

# NJ 17 (South to North)

Mile Posts: 8.000 - 11.000



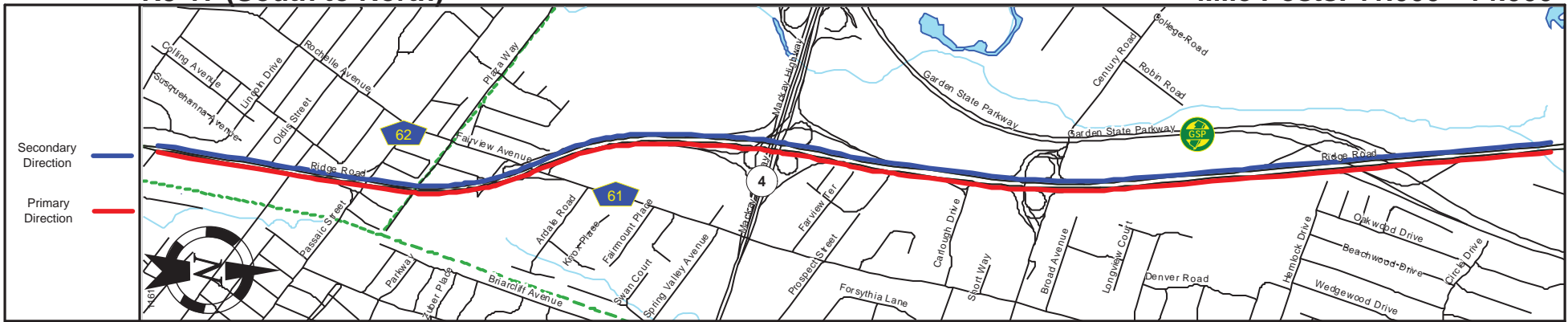
Pavement	36	24	36	24
Shoulder	12	0	12	10
Number of Lanes	3	2	3	2
Speed Limit	50			
Street Name	Ridge Road			



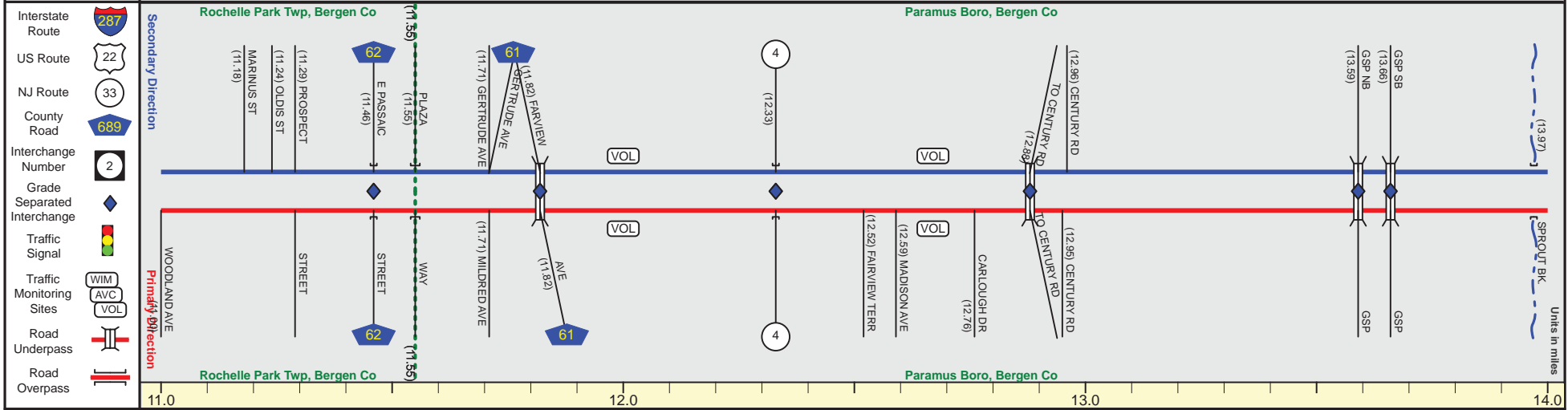
Street Name	Ridge Road			
Jurisdiction	N.J.D.O.T.			
Functional Class	Urban Principal Arterial		Urban Principal Arterial Freeway/Expressway	
Federal Aid - NHS Sy			NHS	
Control Section	0212	0213	0214	
Speed Limit	50			
Number of Lanes	3	2	3	2
Med. Type	Positive			
Med. Width	6	VAR		8
Pavement	36	24	36	24
Shoulder	12	0	12	10
Traffic Volume	73,319 (2010)			
Traffic Sta. ID	2-4-302			
Structure No.	0221151 0221150 0221152	0213151	0214150 0214151	0226150,151 N/A
Enlarged Views			0214152	0214153 0214158 0214159

SRI = 0000017

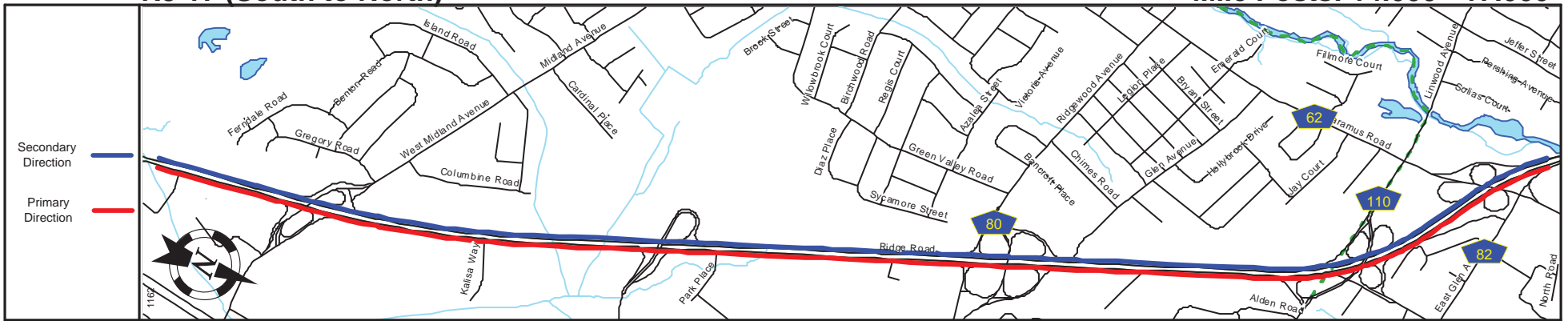
Date last inventoried: June 2015



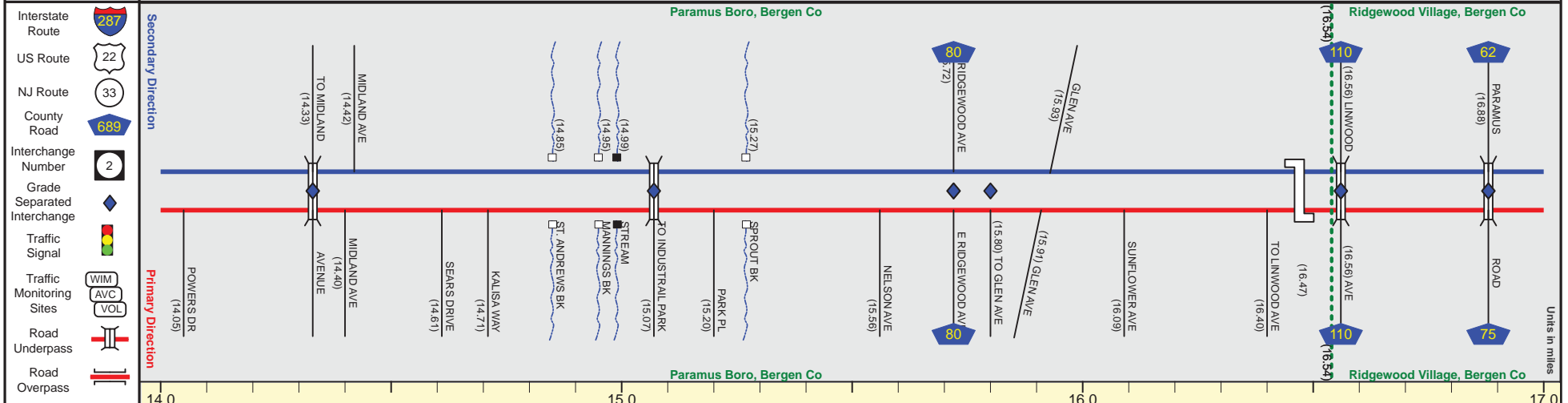
Pavement	24	36
Shoulder	10	12
Number of Lanes	2	3
Speed Limit	50	
Street Name	Ridge Road	



Street Name	Ridge Road		
Jurisdiction	N.J.D.O.T.		
Functional Class	Urban Principal Arterial Freeway/Expressway		
Federal Aid - NHS Sy	NHS		
Control Section	0214		0215
Speed Limit	50		
Number of Lanes	2		3
Med. Type	Positive		
Med. Width	4		12
Pavement	24		36
Shoulder	10		12
Traffic Volume	121,846 (2014)	109,701 (2014)	145,109 (2011)
Traffic Sta. ID	2-6-017	2-1-031	2-1-033
Structure No.	0214160	0214161	0215150
Enlarged Views	0214162	0215151	0216150



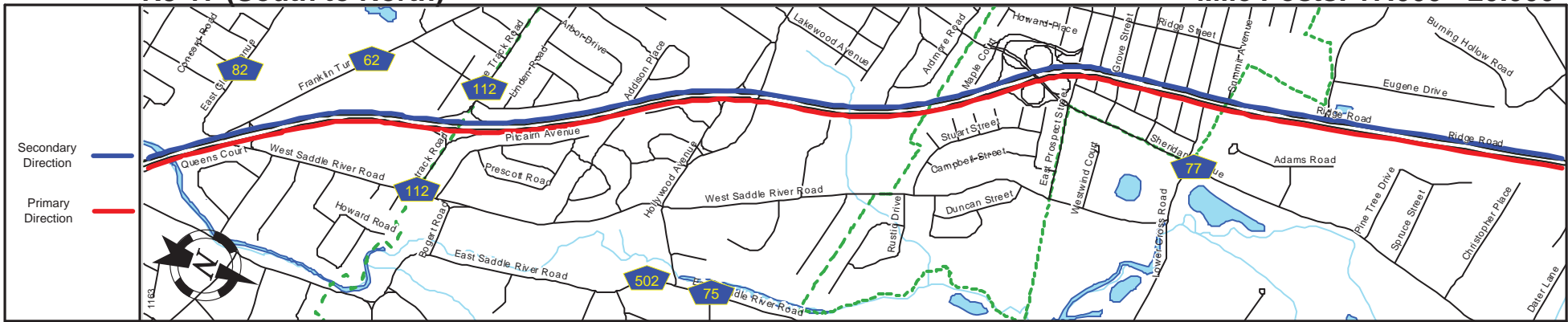
Pavement	36
Shoulder	12
Number of Lanes	3
Speed Limit	50 + 55
Street Name	Ridge Road



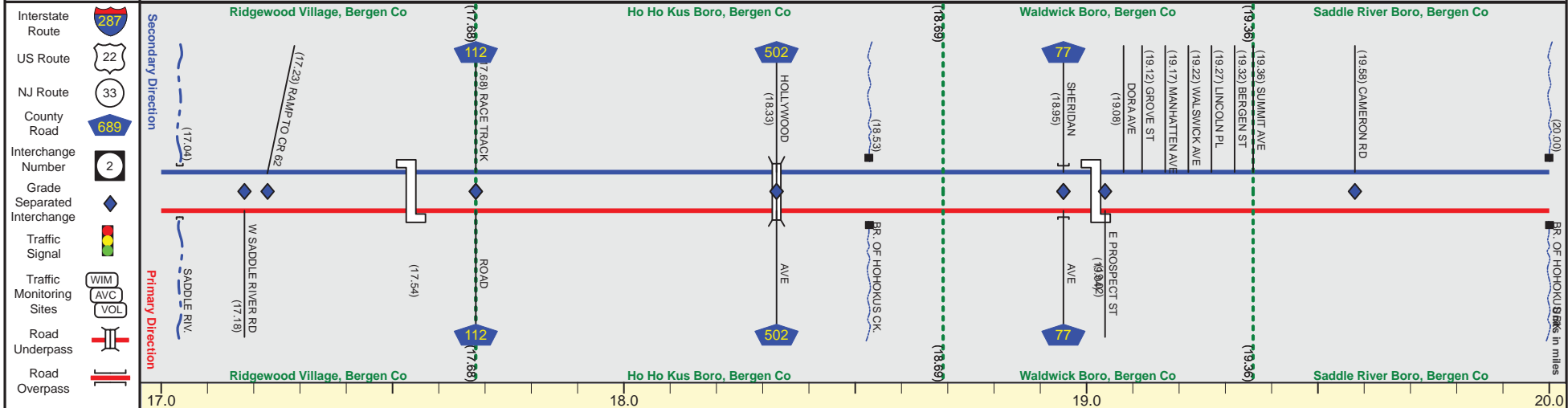
Street Name	Ridge Road
Jurisdiction	N.J.D.O.T.
Functional Class	Urban Principal Arterial Freeway/Expressway
Federal Aid - NHS Sy	NHS
Control Section	0216
Speed Limit	50 + 55
Number of Lanes	3
Med. Type	Positive
Med. Width	12
Pavement	36
Shoulder	12
Traffic Volume	
Traffic Sta. ID	
Structure No.	0216152      N/A      0216153 0216154      0216158      0216156      0216162      0216160      0216161
Enlarged Views	

# NJ 17 (South to North)

Mile Posts: 17.000 - 20.000



Pavement	36
Shoulder	12
Number of Lanes	3
Speed Limit	55
Street Name	Ridge Road



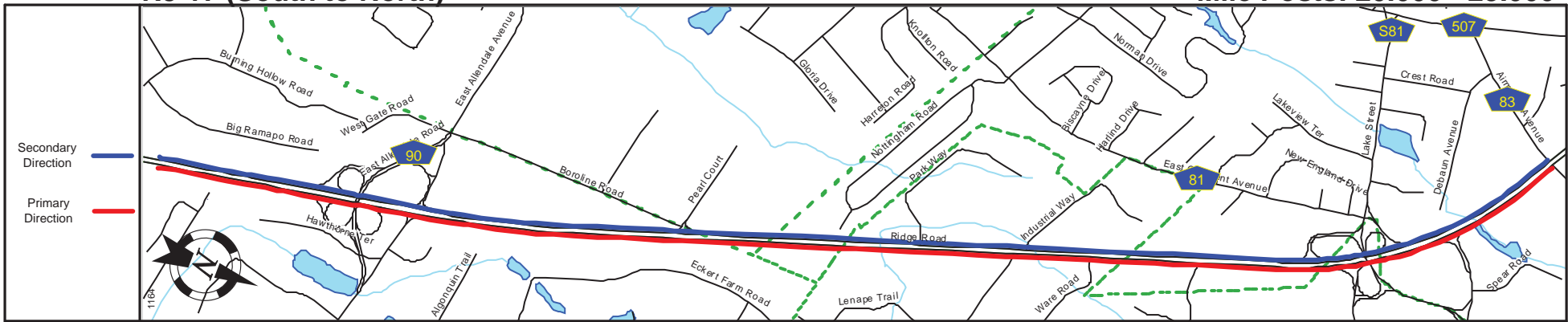
Street Name	Ridge Road	
Jurisdiction	N.J.D.O.T.	
Functional Class	Urban Principal Arterial Freeway/Expressway	
Federal Aid - NHS Sy	NHS	
Control Section	0216	0217
Speed Limit	55	
Number of Lanes	3	
Med. Type	Positive	
Med. Width	12	
Pavement	36	
Shoulder	12	
Traffic Volume	109,357 (2010)	
Traffic Sta. ID	2-4-305	
Structure No.	0217157	0217166, 0217158, 0217150, 0217161, 0217159, 0217151
Enlarged Views		

SRI = 0000017

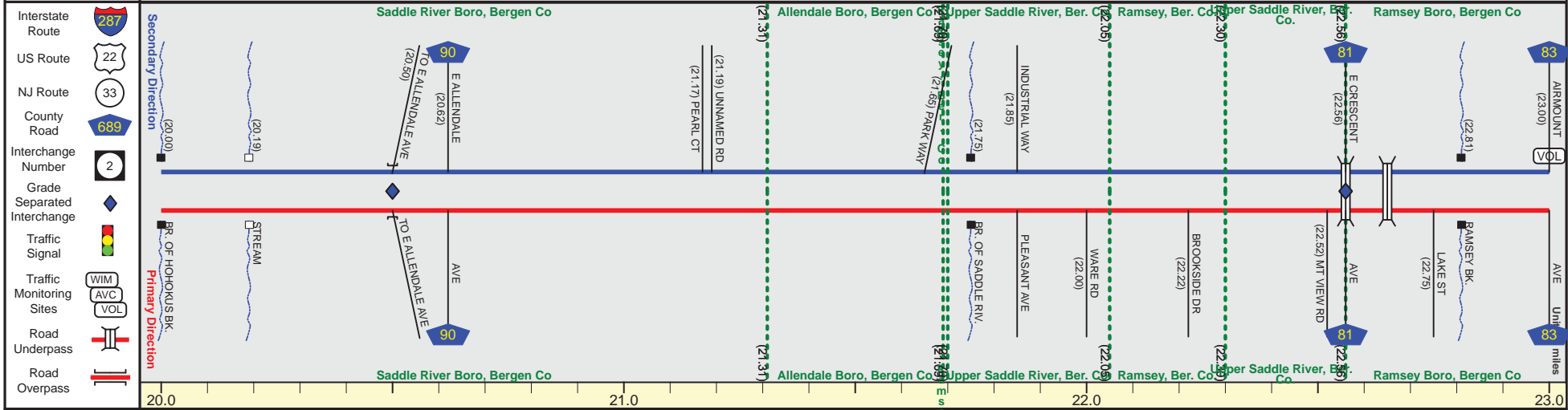
Date last inventoried: June 2015

# NJ 17 (South to North)

Mile Posts: 20.000 - 23.000



Pavement	36
Shoulder	12
Number of Lanes	3
Speed Limit	55
Street Name	Ridge Road

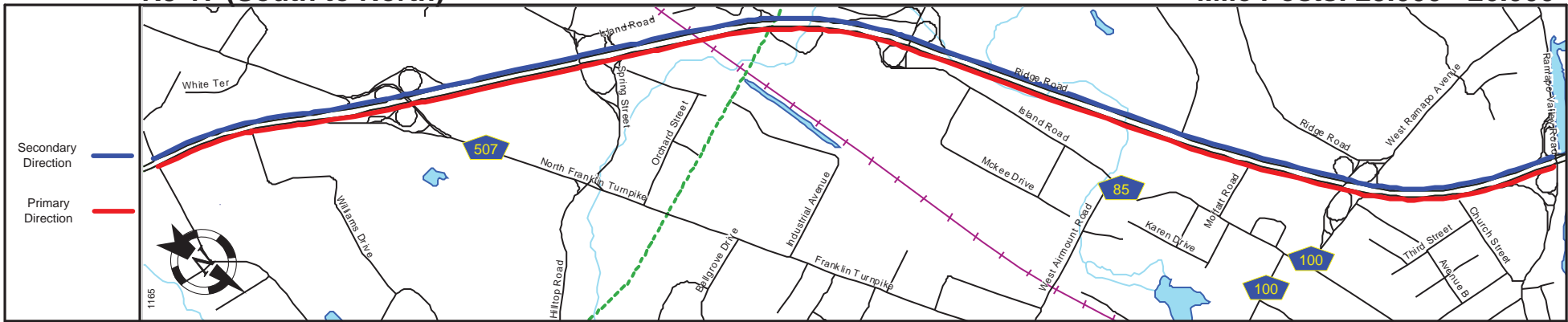


Street Name	Ridge Road			
Jurisdiction	N.J.D.O.T.			
Functional Class	Urban Principal Arterial Freeway/Expressway			
Federal Aid - NHS Sy	NHS			
Control Section	0217			
Speed Limit	55			
Number of Lanes	3			
Med. Type	Positive			
Med. Width	12			
Pavement	36			
Shoulder	12			
Traffic Volume	98,127 (2014)		100,764 (2014)	
Traffic Sta. ID	2-4-306		2-1-001	
Structure No.	0217151	N/A	0217162	0217153
Enlarged Views	N/A		N/A	

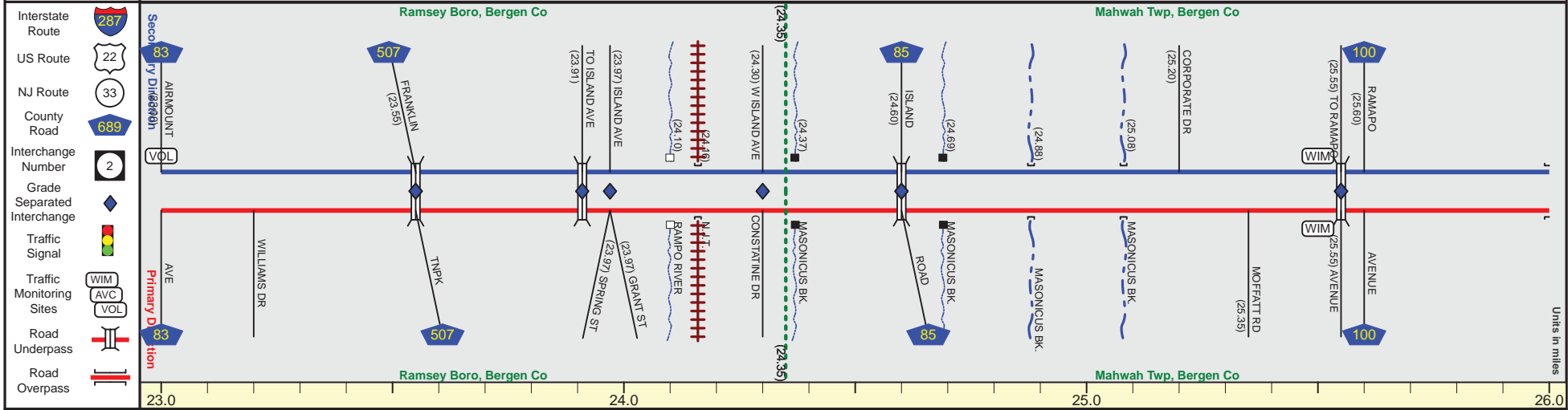
SRI = 0000017

Date last inventoried: June 2015

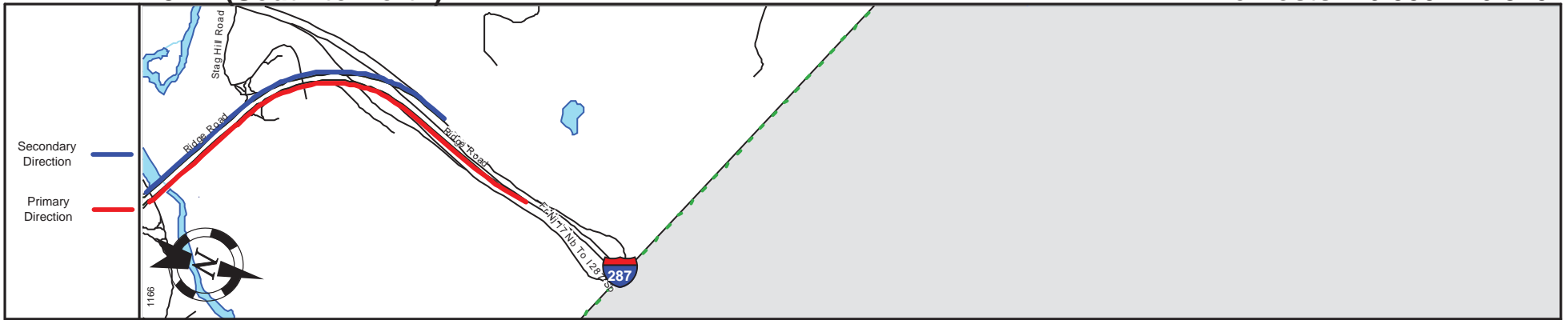





Pavement	36
Shoulder	12
Number of Lanes	3
Speed Limit	55
Street Name	Ridge Road



Street Name	Ridge Road	
Jurisdiction	N.J.D.O.T.	
Functional Class	Urban Principal Arterial Freeway/Expressway	
Federal Aid - NHS Sy	NHS	
Control Section	0217	0218
Speed Limit	55	
Number of Lanes	3	
Med. Type	Positive	
Med. Width	12	24
Pavement	36	
Shoulder	12	
Traffic Volume		
Traffic Sta. ID		
Structure No.	0217157	0218152, 0218153, 0218155, 0218156, 0218158, 0218159, 0218160
Enlarged Views		



Pavement	36
Shoulder	12
Number of Lanes	3
Speed Limit	55
Street Name	Ridge Road



Street Name	Ridge Road	
Jurisdiction	N.J.D.O.T.	
Functional Class	Urban Principal Arterial Freeway/Expressway	
Federal Aid - NHS Sy	NHS	
Control Section	0218	
Speed Limit	55	
Number of Lanes	3	
Med. Type	Positive	
Med. Width	24	VAR
Pavement	36	
Shoulder	12	
Traffic Volume	76,314 (2012)	
Traffic Sta. ID	2-4-307	
Structure No.	0218161,162 N/A	0218163 0235168 0235167
Enlarged Views		

MP 26.81 = Begin Conc. With I-287 MP=67.41  
 MP 26.81-27.20 See I-287 MP 57.41-67.54