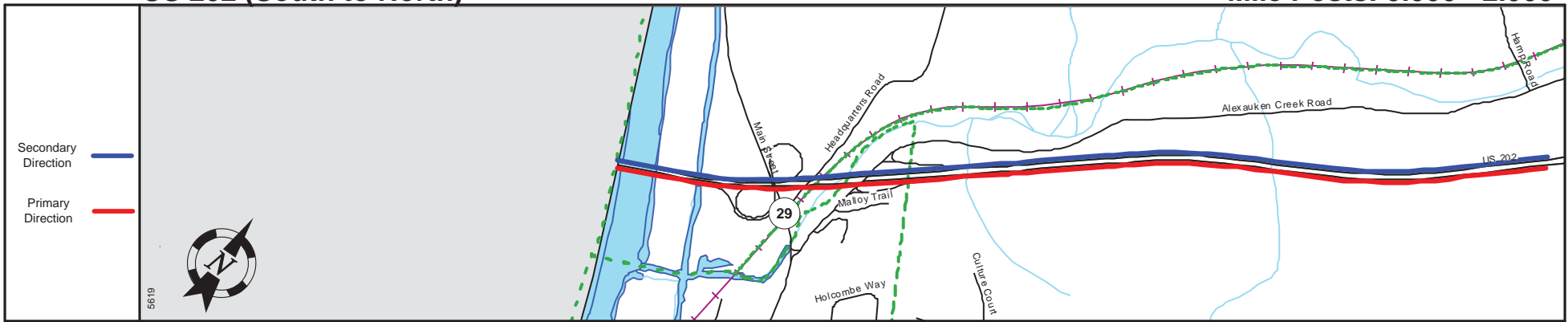
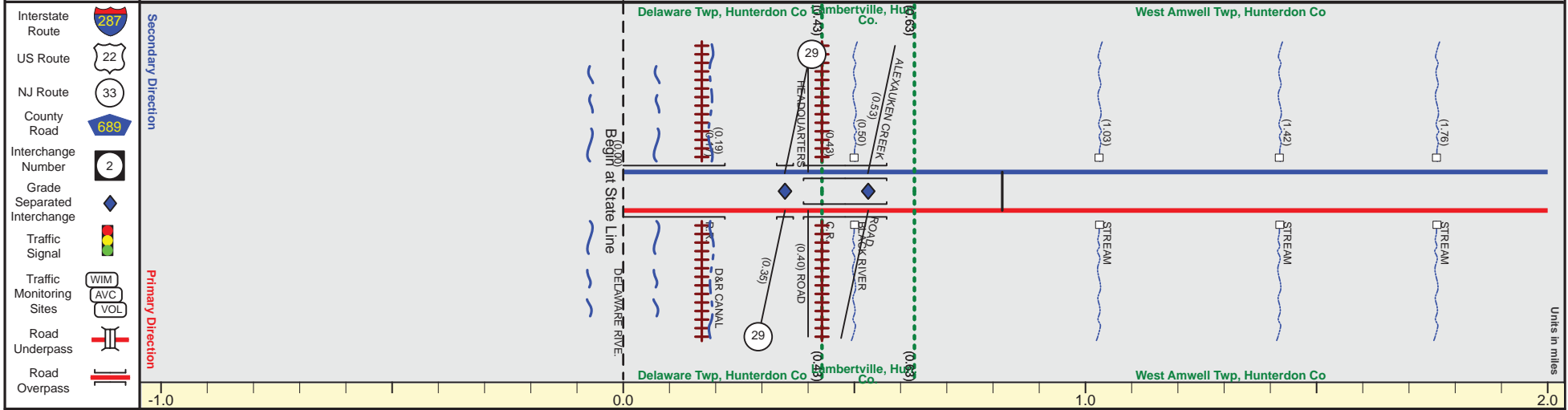


# US 202 (South to North)

Mile Posts: 0.000 - 2.000



Pavement		24
Shoulder	3 + 13	12
Number of Lanes		2
Speed Limit		55
Street Name		US 202



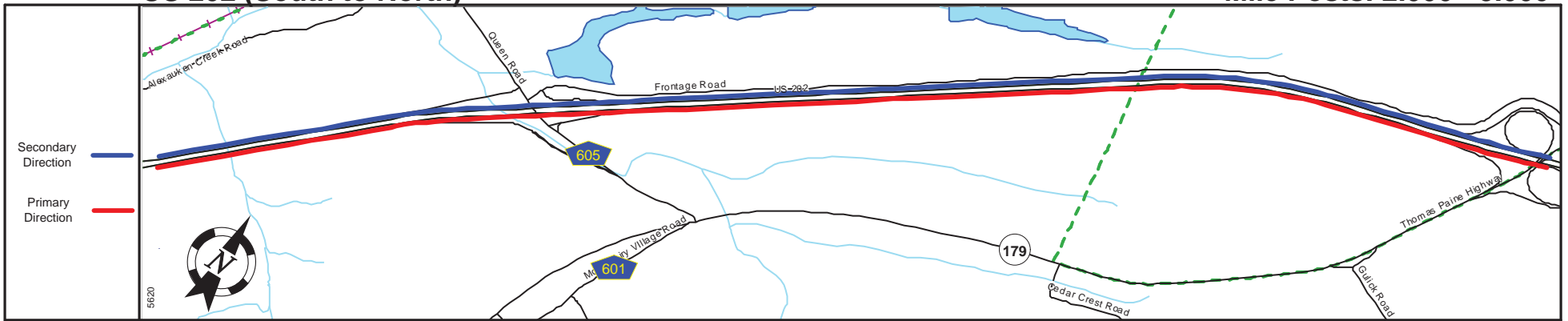
Street Name		US 202
Jurisdiction	D.R.J.T.B.C.	N.J.D.O.T.
Functional Class	Urban Principal Arterial Freeway/Expressway	Rural Principal Arterial
Federal Aid - NHS Sy		NHS
Control Section		1023
Speed Limit		55
Number of Lanes		2
Med. Type	Positive	Unprotected
Med. Width	4 + 13	24
Pavement		24
Shoulder	4 + 13	12
Traffic Volume		13,717 (2012)
Traffic Sta. ID		5-7-205
Structure No.	N/A, N/A, 3300141, 1023152, 1023151, N/A	N/A, 1023157, N/A
Enlarged Views		

SRI = 0000202\_\_

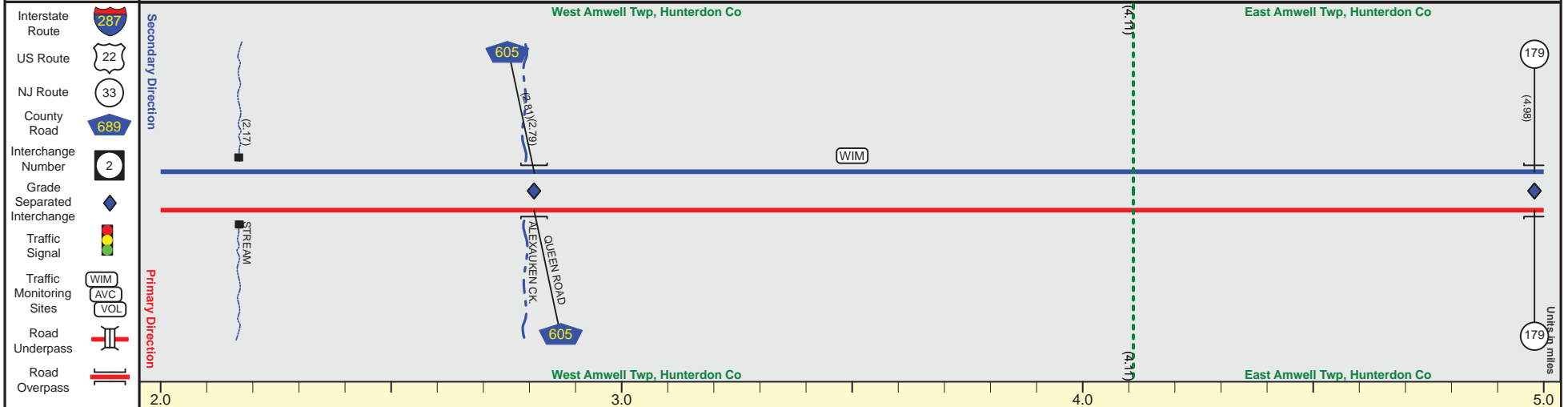
Date last inventoried: June 2015

# US 202 (South to North)

Mile Posts: 2.000 - 5.000



Pavement	24
Shoulder	12
Number of Lanes	2
Speed Limit	55
Street Name	US 202



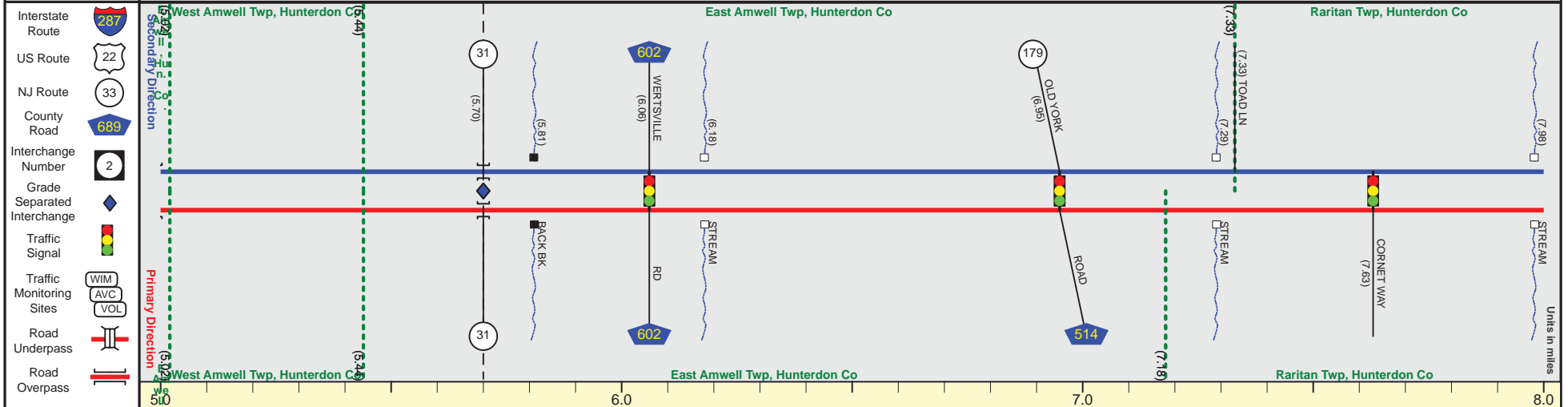
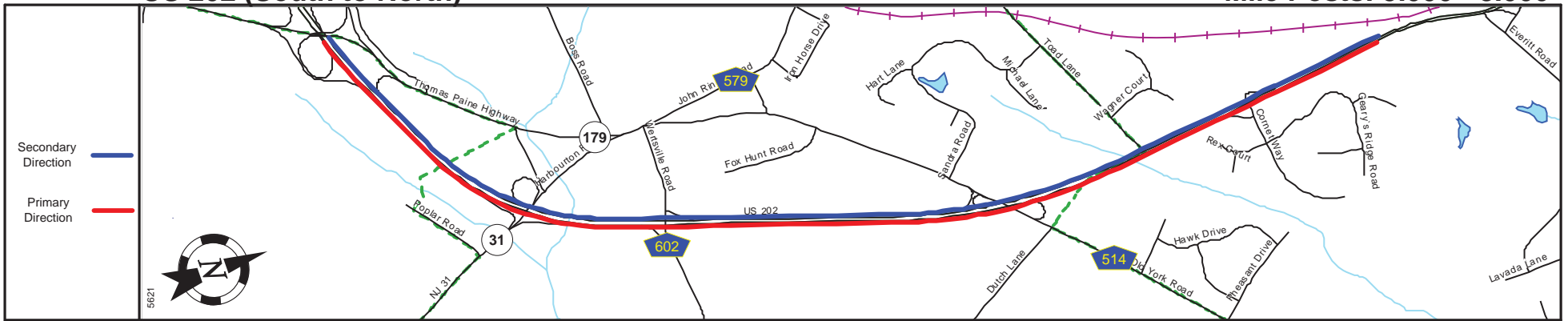
Street Name	US 202
Jurisdiction	N.J.D.O.T.
Functional Class	Rural Principal Arterial
Federal Aid - NHS Sy	NHS
Control Section	1023
Speed Limit	55
Number of Lanes	2
Med. Type	Unprotected
Med. Width	24
Pavement	24
Shoulder	12
Traffic Volume	13,501 (2014)
Traffic Sta. ID	5-1-027
Structure No.	1023158      N/A      1023156
Enlarged Views	

SRI = 0000202\_\_

Date last inventoried: June 2015

# US 202 (South to North)

# Mile Posts: 5.000 - 8.000

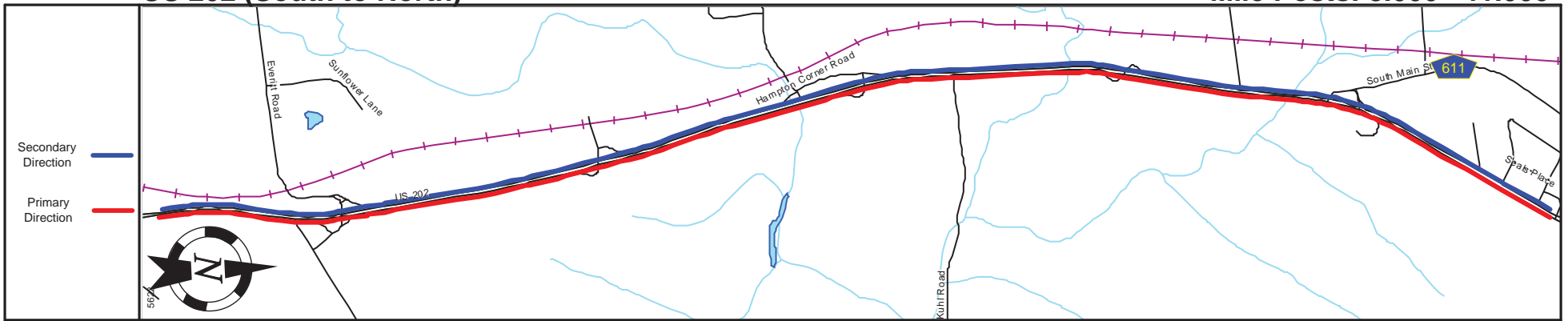


SRI = 0000202

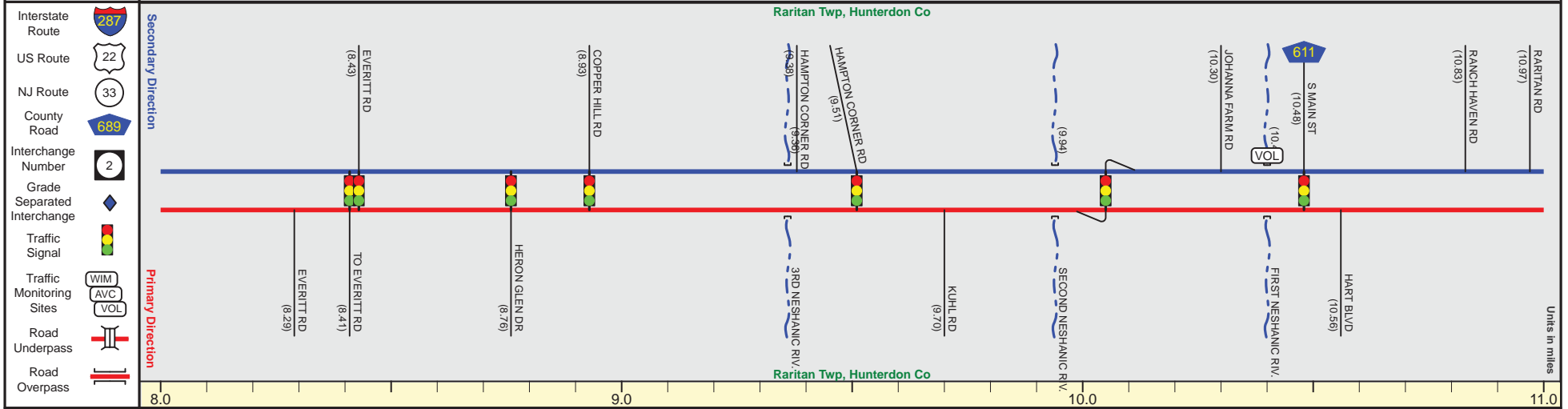
Date last inventoried: June 2015

# US 202 (South to North)

Mile Posts: 8.000 - 11.000



Pavement	24	36
Shoulder	12	0
Number of Lanes	2	
Speed Limit	55	50
Street Name	US 202	



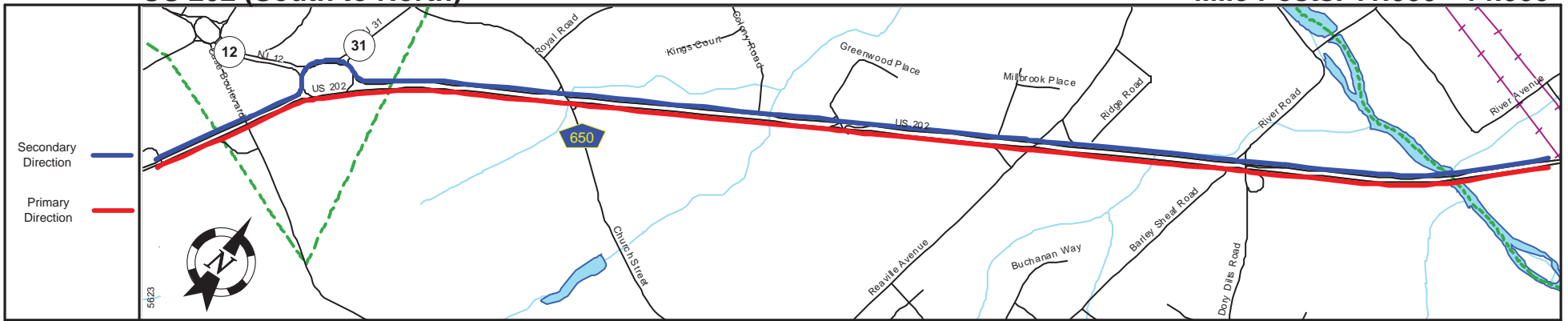
Street Name	US 202	
Jurisdiction	N.J.D.O.T.	
Functional Class	Urban Principal Arterial	
Federal Aid - NHS Sy	STRAHNET Non-Inter.	
Control Section	1011	
Speed Limit	55	50
Number of Lanes	2	3
Med. Type	Positive	
Med. Width	8	
Pavement	24	
Shoulder	12	
Traffic Volume	21,544 (2014)	
Traffic Sta. ID	5-1-005	
Structure No.	1011154	1011155
Enlarged Views	1011156	

SRI = 0000202\_\_

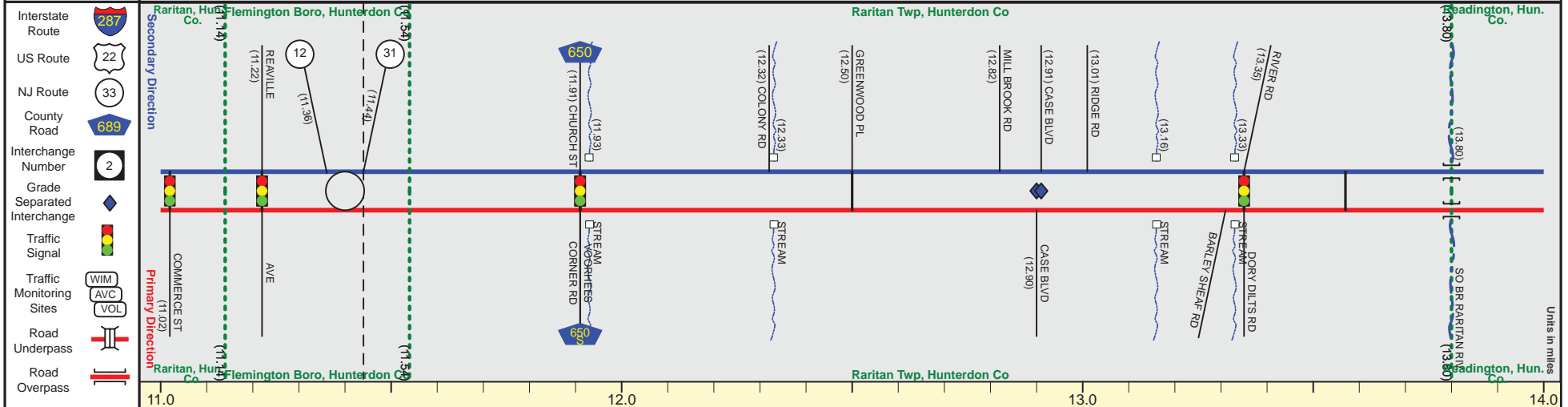
Date last inventoried: June 2015

# US 202 (South to North)

Mile Posts: 11.000 - 14.000



Pavement	36	24
Shoulder	0	10
Number of Lanes		2
Speed Limit	50	55
Street Name	US 202	



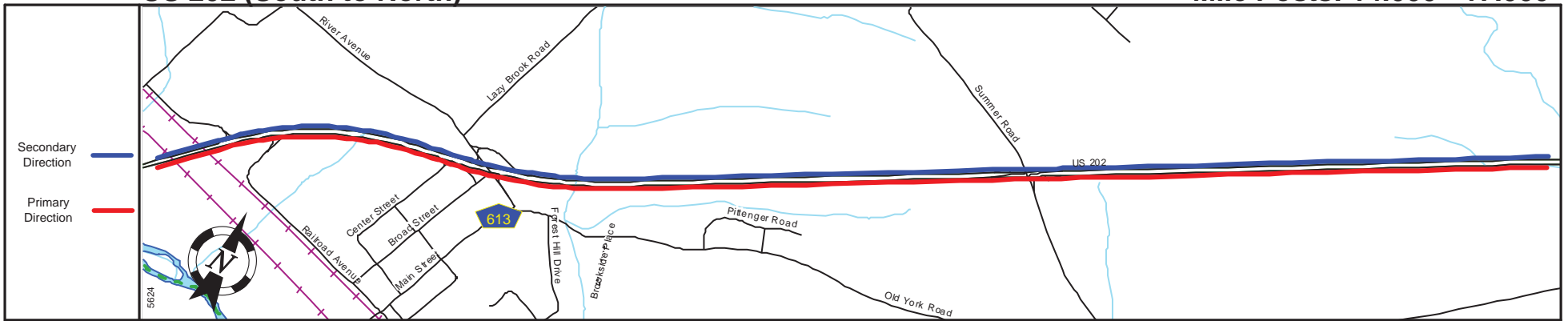
Street Name	US 202	
Jurisdiction	N.J.D.O.T.	
Functional Class	Urban Principal Arterial	
Federal Aid - NHS Sy	STRAHNET Non-Inter.	
Control Section	1011	1021
Speed Limit	50	55
Number of Lanes	3	2
Med. Type	Positive	Unprotected
Med. Width	8	28
Pavement		24
Shoulder	12	8
Traffic Volume	28,764 (2011)	33,124 (2014)
Traffic Sta. ID	5-5-053	101008
Structure No.	N/A	1021158
Enlarged Views		

SRI = 0000202

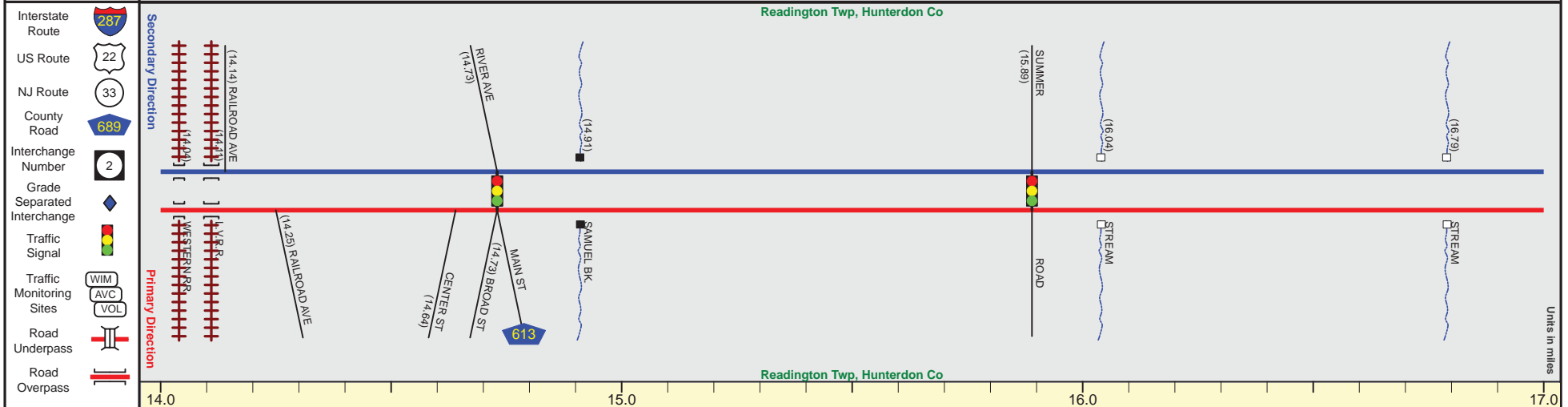
Date last inventoried: June 2015

# US 202 (South to North)

Mile Posts: 14.000 - 17.000



Pavement	24
Shoulder	10
Number of Lanes	2
Speed Limit	55
Street Name	US 202



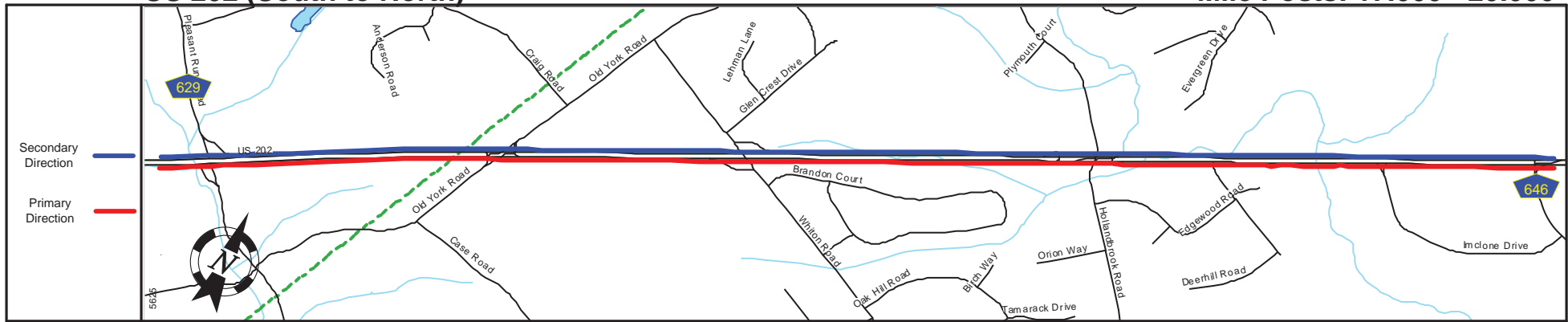
Street Name	US 202	
Jurisdiction	N.J.D.O.T.	
Functional Class	Urban Principal Arterial	
Federal Aid - NHS Sy	STRAHNET Non-Inter.	
Control Section	1021	
Speed Limit	55	
Number of Lanes	2	
Med. Type	Positive	Unprotected
Med. Width	20	28
Pavement	24	
Shoulder	8	
Traffic Volume	34,904 (2012)	
Traffic Sta. ID	121008	
Structure No.	1021155,154 1021152,153	1021156 N/A N/A
Enlarged Views		

SRI = 0000202\_\_

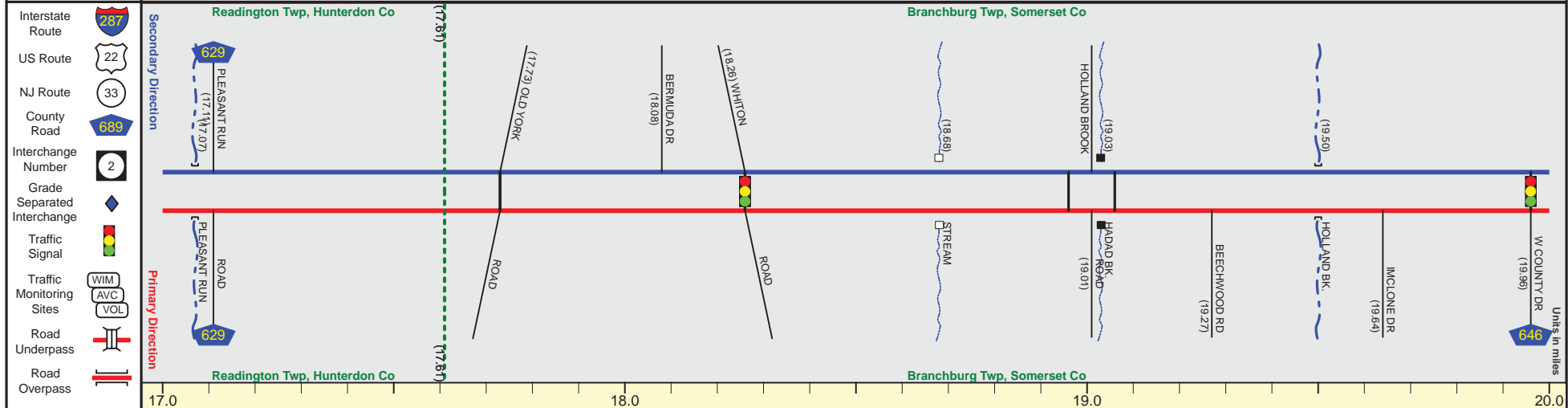
Date last inventoried: June 2015

# US 202 (South to North)

Mile Posts: 17.000 - 20.000



Pavement	24
Shoulder	10
Number of Lanes	2
Speed Limit	55
Street Name	US 202



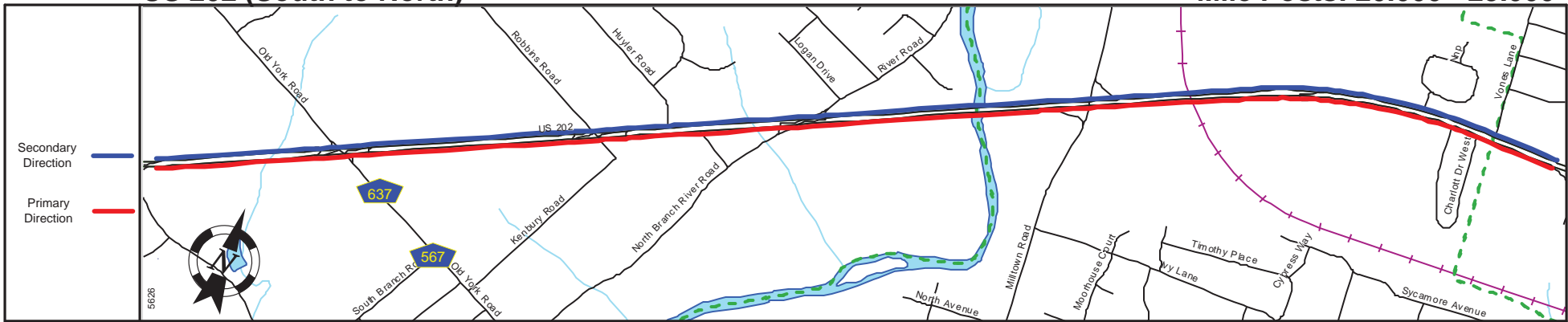
Street Name	US 202	
Jurisdiction	N.J.D.O.T.	
Functional Class	Urban Principal Arterial	
Federal Aid - NHS Sy	STRAHNET Non-Inter.	
Control Section	1021	1807
Speed Limit	55	
Number of Lanes	2	
Med. Type	Unprotected	
Med. Width	28	
Pavement	24	
Shoulder	8	
Traffic Volume	40,607 (2014)	39,472 (2014)
Traffic Sta. ID	4-4-206	4-1-022
Structure No.	1021157	1807152, 1807153
Enlarged Views		

SRI = 0000202\_\_

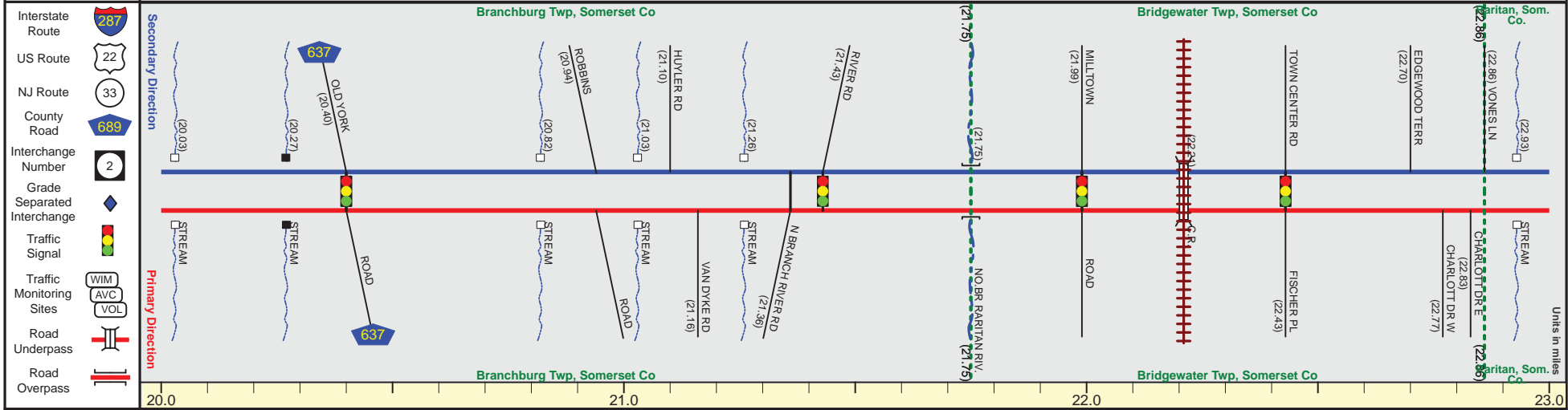
Date last inventoried: June 2015

# US 202 (South to North)

Mile Posts: 20.000 - 23.000



Pavement	24
Shoulder	10
Number of Lanes	2
Speed Limit	55
Street Name	US 202



Street Name	US 202						
Jurisdiction	N.J.D.O.T.						
Functional Class	Urban Principal Arterial						
Federal Aid - NHS Sy	STRAHNET Non-Inter.						
Control Section	1807						
Speed Limit	55						
Number of Lanes	2						
Med. Type	Unprotected						
Med. Width	28		17		28		
Pavement	24						
Shoulder	8						
Traffic Volume							
Traffic Sta. ID							
Structure No.	N/A	1807154	N/A	N/A	1807155	1807156	N/A
Enlarged Views							

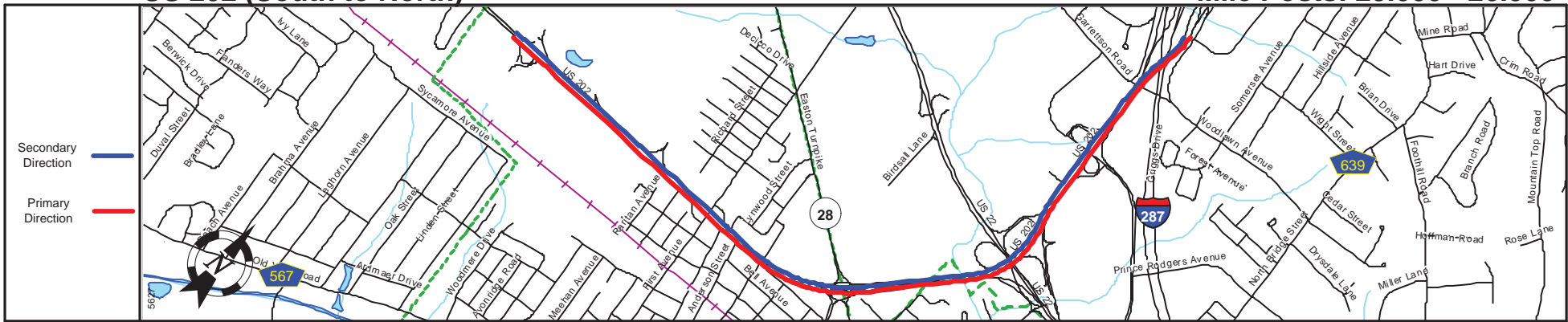
SRI = 0000202\_\_

Date last inventoried: June 2015

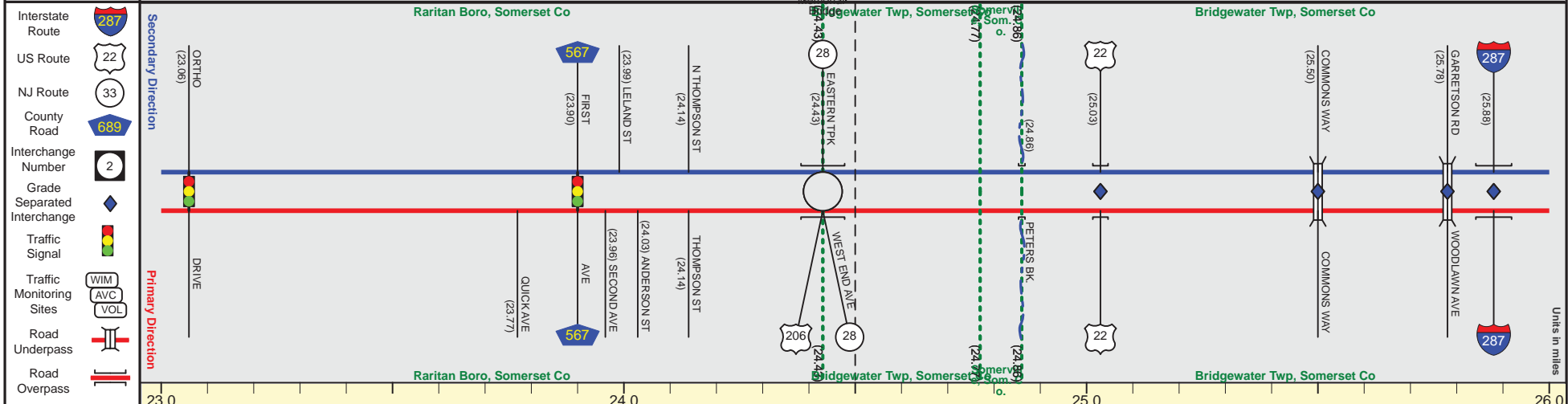


# US 202 (South to North)

Mile Posts: 23.000 - 26.000



Pavement		24		20
Shoulder	10		8	12
Number of Lanes			2	1
Speed Limit	55		45	55
Street Name	US 202		US 202	



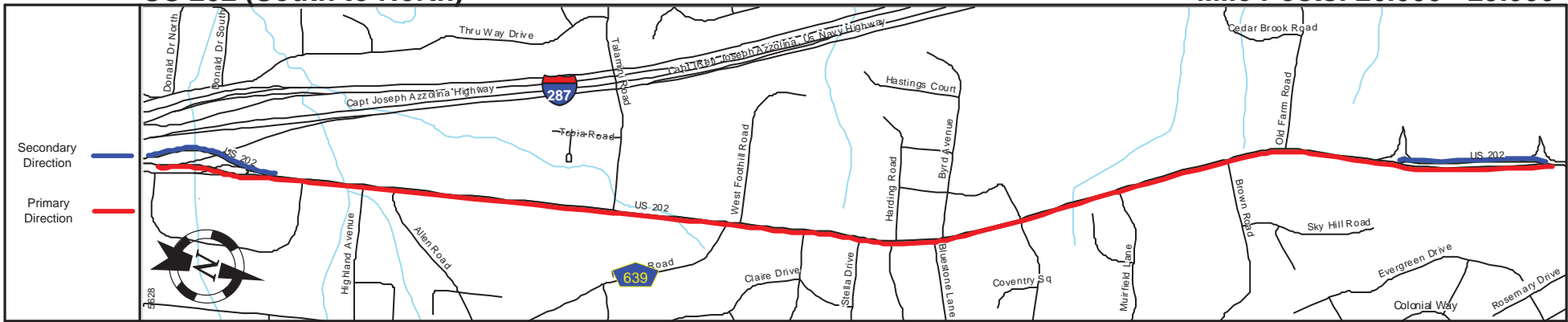
Street Name	US 202		US 202	
Jurisdiction	Raritan Boro, Somerset Co		Bridgewater Twp, Somerset Co	
Functional Class	Urban Principal Arterial		Urban Principal Arterial	
Federal Aid - NHS Sy	STRAHNET Non-Inter.		NHS	
Control Section	1807		1808	
Speed Limit	55		45	55
Number of Lanes	Unprotected		Positive	
Med. Type	28		12	VAR
Med. Width	8		12	
Pavement	24		24	
Shoulder	8		12	
Traffic Volume	71,824 (2011)			
Traffic Sta. ID	4-4-208			
Structure No.	180715	1808150	1808171, 151	1808170, 1808153, 1808154
Enlarged Views	See Enlarged View #58			

SRI = 0000202\_\_

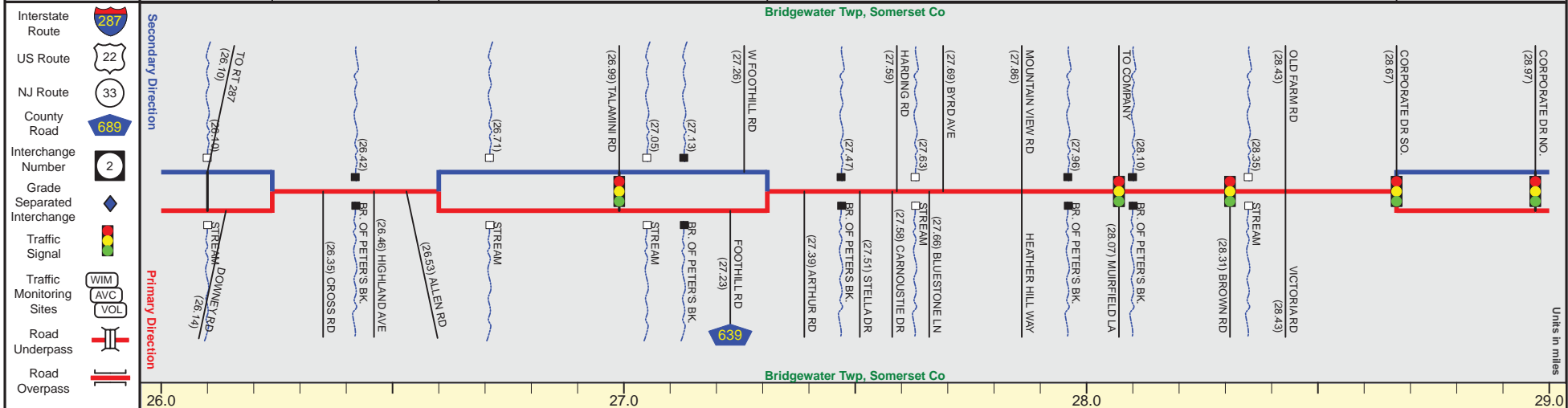
Date last inventoried: June 2015

# US 202 (South to North)

Mile Posts: 26.000 - 29.000



Pavement	20		12		12					24
Shoulder	0		12		6					10
Number of Lanes	1				1					2
Speed Limit	55				50					50
Street Name	US 202				US 202					US 202



Street Name	US 202									
Jurisdiction	N.J.D.O.T.									
Functional Class	Urban Principal Arterial									
Federal Aid - NHS Sy	NHS									
Control Section	1808									
Speed Limit	55						50			
Number of Lanes		2				1				2
Med. Type	Positive	Unprotected		None			Painted/Unprotected			None
Med. Width	VAR			0			VAR			0
Pavement		24					12			24
Shoulder			12					6		
Traffic Volume										
Traffic Sta. ID										
Structure No.	1808155		1808157		N/A		N/A	1808158		1808159
Enlarged Views										

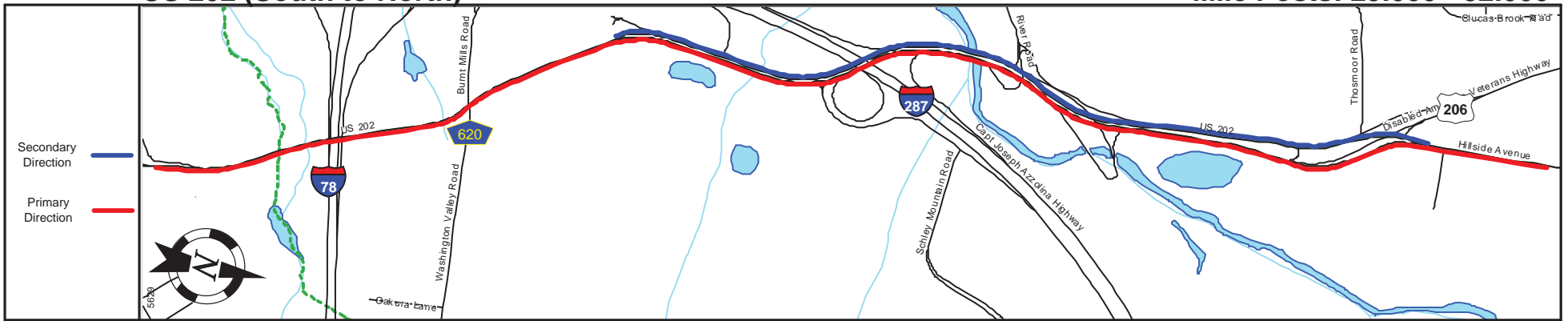
SRI = 0000202

Date last inventoried: June 2015

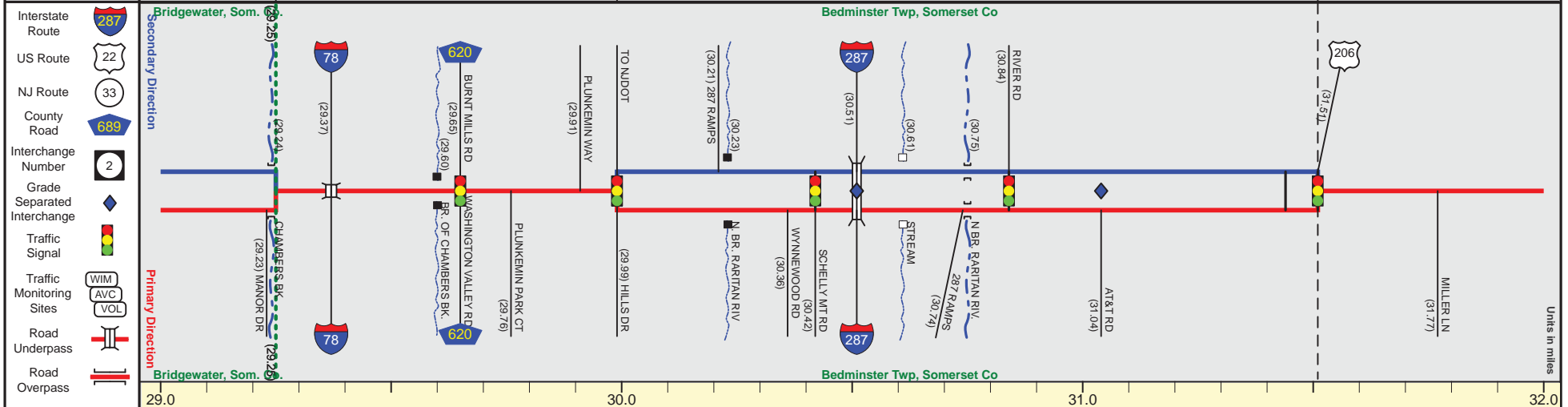
See Enlarged View #59

# US 202 (South to North)

Mile Posts: 29.000 - 32.000



Pavement	24			24
Shoulder	10			12
Number of Lanes	2			2
Speed Limit	50		40	50
Street Name	US 202		US 202	



Street Name	US 202				Hillside Avenue
Jurisdiction	N.J.D.O.T.				
Functional Class	Urban Principal Arterial				Urban Minor Arterial
Federal Aid - NHS Sy	NHS				STP
Control Section	1808				1809
Speed Limit	50	35	40	50	40
Number of Lanes	1	3		2	
Med. Type	Painted/Unprotected	None		Positive	None
Med. Width	VAR	0		8	VAR
Pavement	12	48		24	
Shoulder		10	5	12	18
Traffic Volume					
Traffic Sta. ID					
Structure No.	1808163	1817155,156	1808164	1808165	1815154,155
Enlarged Views	See Enlarged View #59				

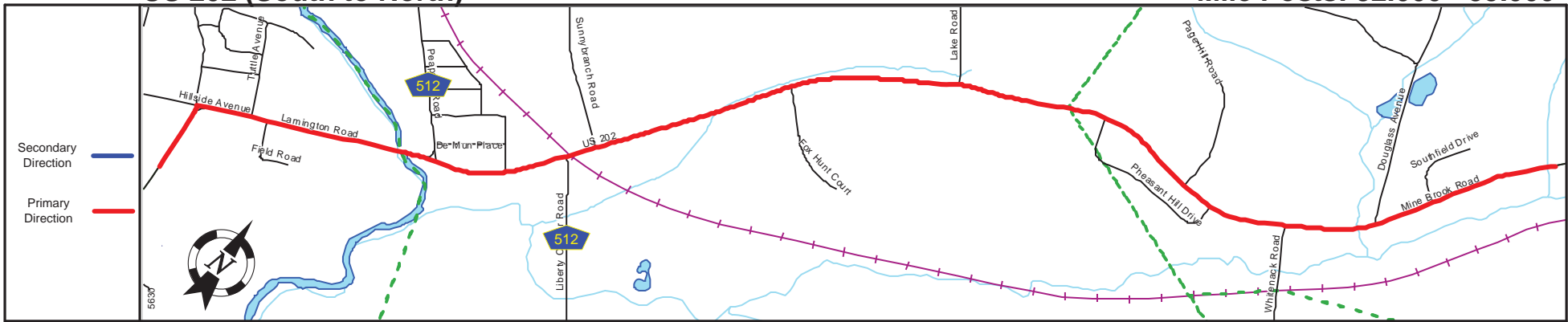
SRI = 0000202

Date last inventoried: June 2015

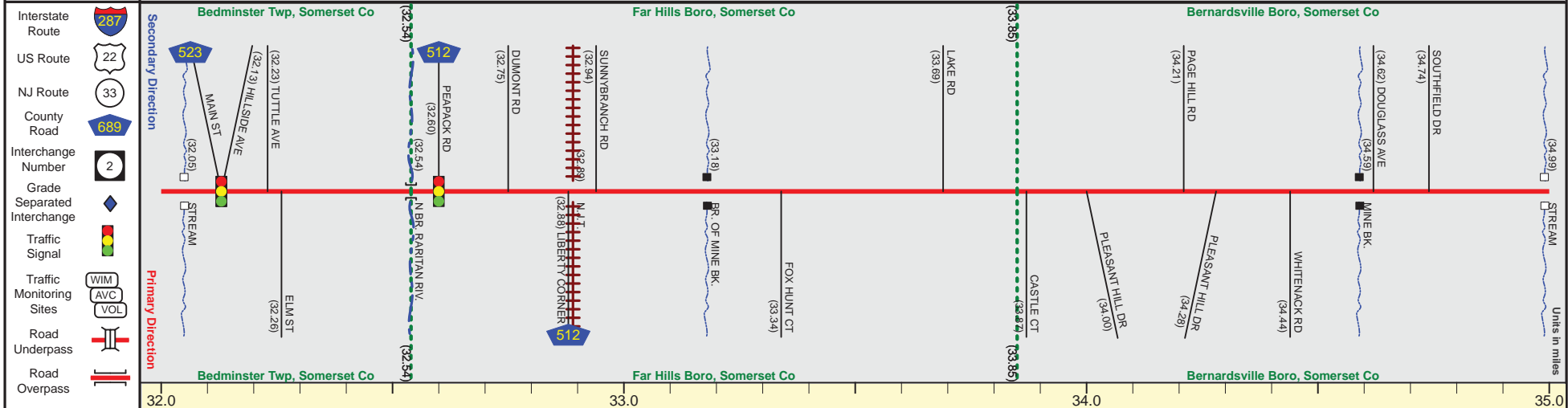
MP 31.51 = End Duplic. With US 206 MP=7832

# US 202 (South to North)

Mile Posts: 32.000 - 35.000



Pavement	
Shoulder	
Number of Lanes	
Speed Limit	
Street Name	



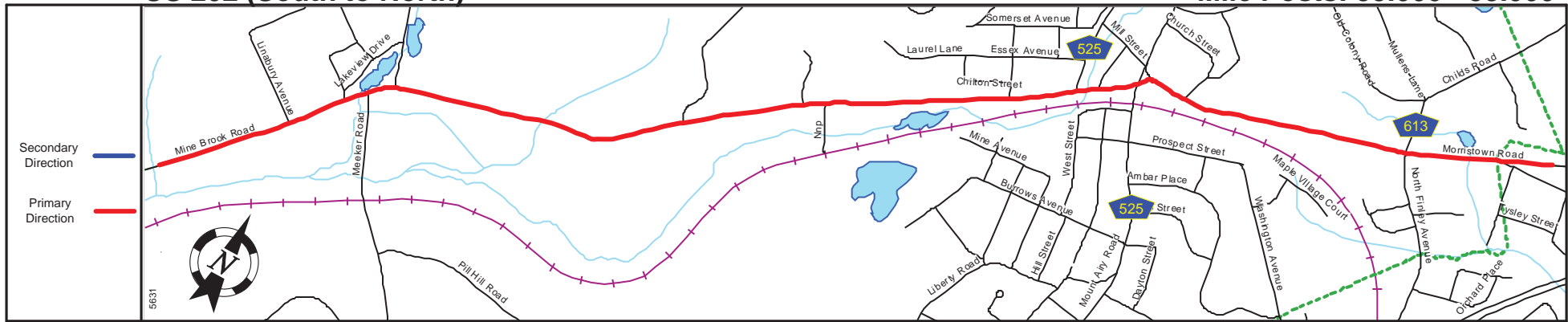
Street Name	Hillside Avenue	Lamington Road	US 202	Mine Brook Road
Jurisdiction	N.J.D.O.T.			
Functional Class	Urban Minor Arterial			
Federal Aid - NHS Sy	STP			
Control Section	1809			
Speed Limit	40	35		45
Number of Lanes			2	
Med. Type	None			
Med. Width	0			
Pavement	24	30		24
Shoulder	3	0	2	3
Traffic Volume	8,448 (2011)			
Traffic Sta. ID	1-4-215			
Structure No.	N/A	1809150	1809151	1809152
Enlarged Views	N/A			

SRI = 0000202\_\_

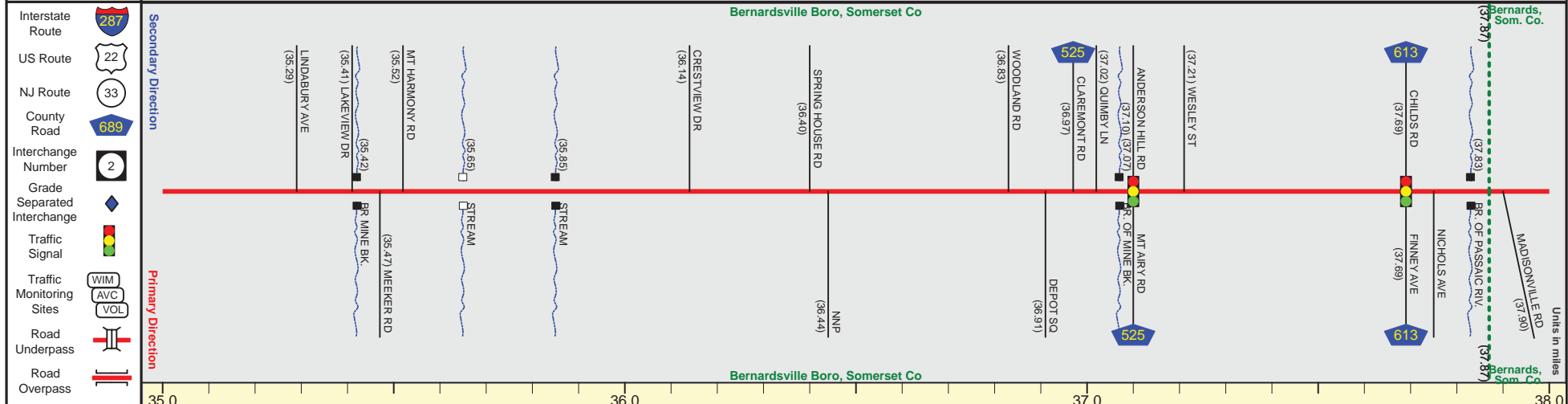
Date last inventoried: June 2015

# US 202 (South to North)

Mile Posts: 35.000 - 38.000



Pavement	
Shoulder	
Number of Lanes	
Speed Limit	
Street Name	



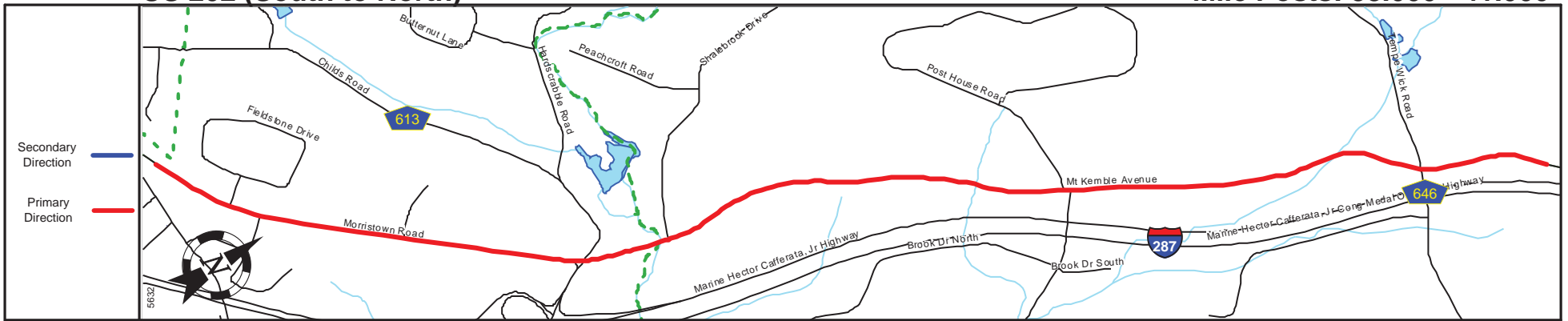
Street Name	Mine Brook Road			Morristown Road	
Jurisdiction	N.J.D.O.T.				
Functional Class	Urban Minor Arterial				
Federal Aid - NHS Sy	STP				
Control Section	1809				
Speed Limit	45		40		30
Number of Lanes	2				
Med. Type	None				
Med. Width	0				
Pavement	24		50		22
Shoulder	3		12		3
Traffic Volume	10,159 (2011)				
Traffic Sta. ID	1-4-216				
Structure No.	1809153	N/A	1809154		1809155
Enlarged Views					1809156

SRI = 0000202

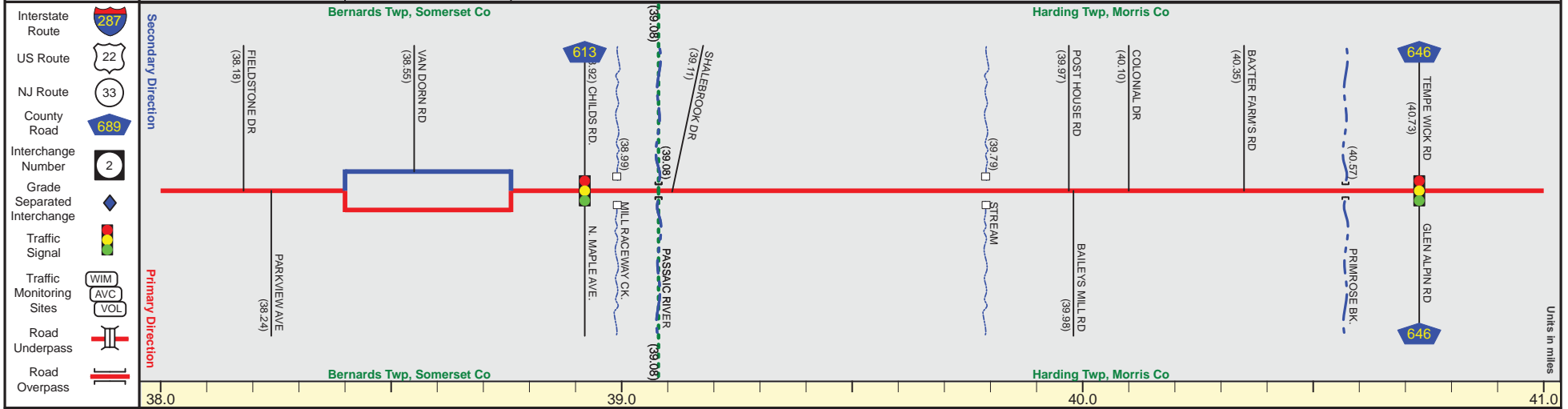
Date last inventoried: June 2015

# US 202 (South to North)

Mile Posts: 38.000 - 41.000



Pavement	12
Shoulder	8
Number of Lanes	1
Speed Limit	50
Street Name	Morrystown Road



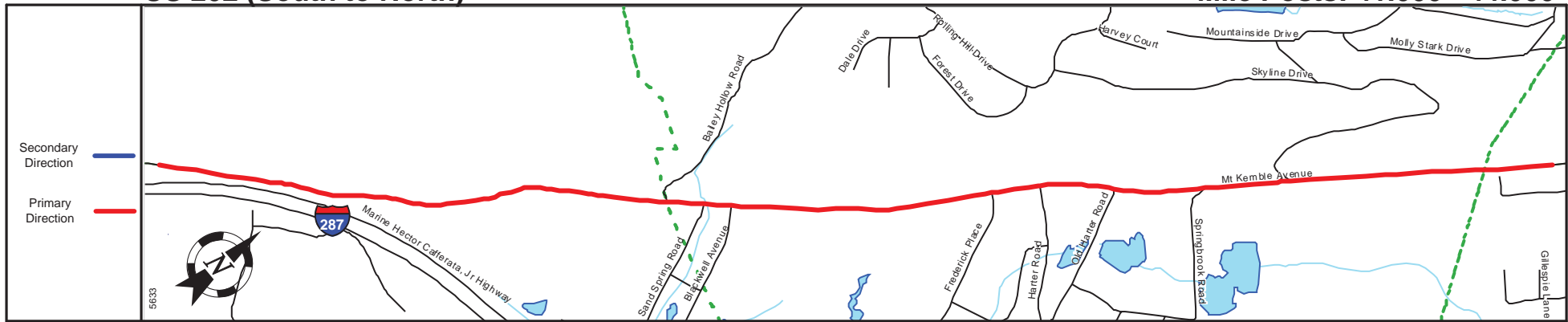
Street Name	Morrystown Road		Mt Kemble Avenue	
Jurisdiction	N.J.D.O.T.			
Functional Class	Urban Minor Arterial			
Federal Aid - NHS Sy	STP			
Control Section	1809		1416	
Speed Limit	50	45	40	45
Number of Lanes	2	1	2	
Med. Type	None	Painted/Unprotected	None	
Med. Width	0	12	0	
Pavement	23	12	23	24
Shoulder	8	4	6	3
Traffic Volume				
Traffic Sta. ID				
Structure No.	1809158 1809157 1809158		N/A	1416150
Enlarged Views				

SRI = 0000202\_\_

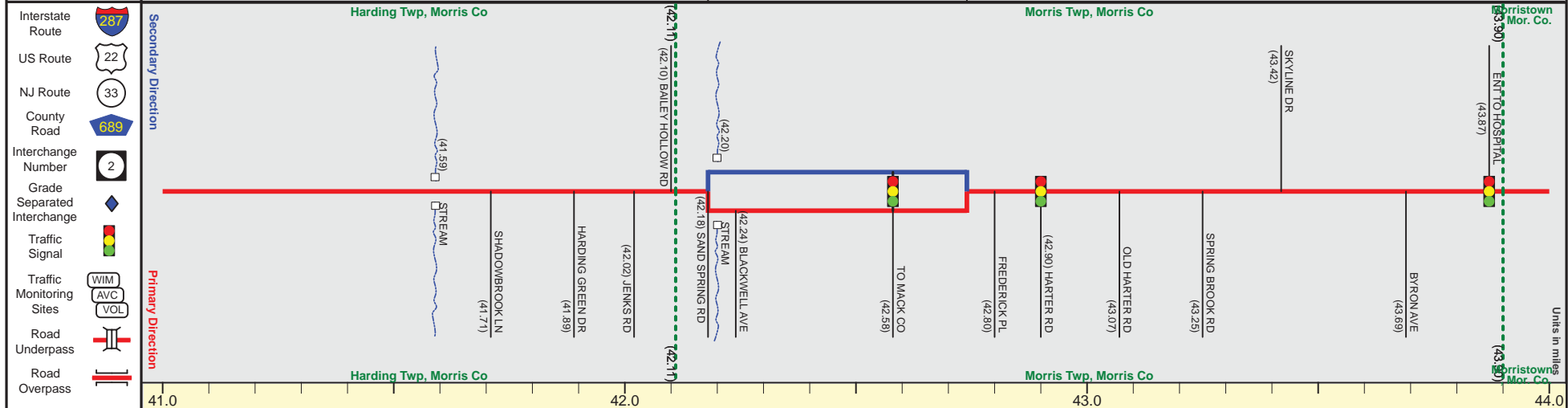
Date last inventoried: June 2015

# US 202 (South to North)

Mile Posts: 41.000 - 44.000



Pavement	12
Shoulder	4
Number of Lanes	1
Speed Limit	45 + 40
Street Name	Mt Kemble Avenue



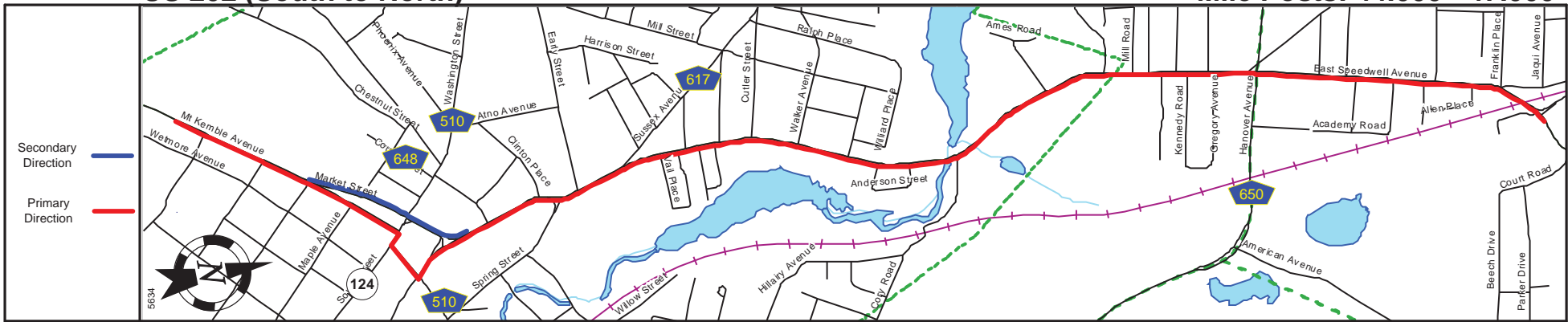
Street Name	Mt Kemble Avenue	
Jurisdiction	N.J.D.O.T.	
Functional Class	Urban Minor Arterial	
Federal Aid - NHS Sy	STP	
Control Section	1416	
Speed Limit	45	40 + 35
Number of Lanes	2	1 + 2
Med. Type	None	Painted/Unprotected + None
Med. Width	0	12 + 0
Pavement	23	12 + 24
Shoulder	3	6 + 3 + 5
Traffic Volume	8,225 (2012)	
Traffic Sta. ID	1-4-217	
Structure No.	N/A	N/A
Enlarged Views	See Enlarged View #10	

SRI = 0000202\_\_

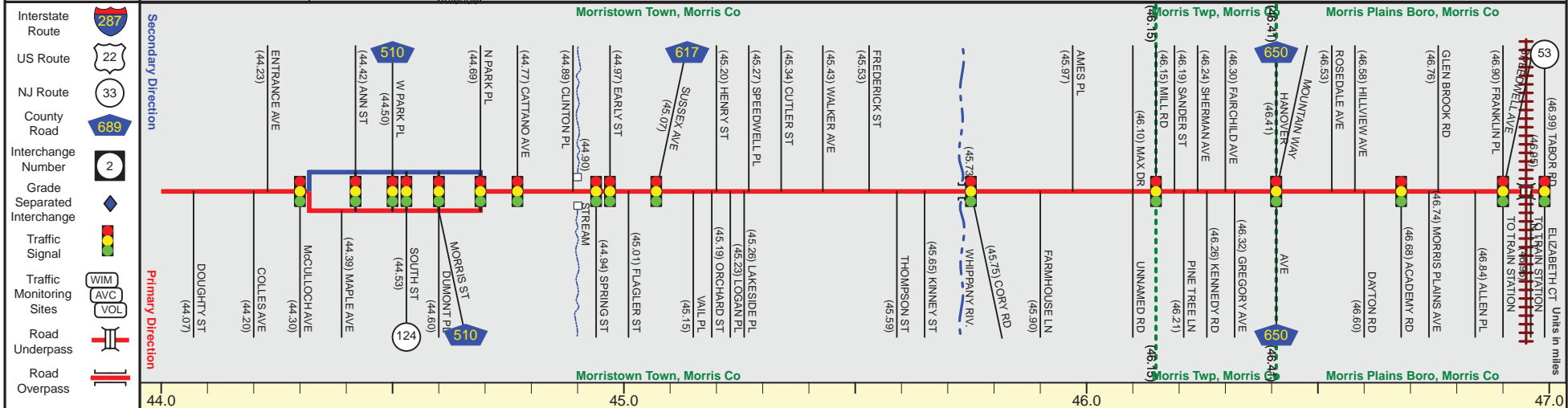
Date last inventoried: June 2015

# US 202 (South to North)

Mile Posts: 44.000 - 47.000



Pavement	30	70
Shoulder	0	
Number of Lanes	1	2
Speed Limit	25	
Street Name	Market Street	East Speedwell Avenue



Street Name	Mt Kemble Avenue	Market Street	East Speedwell Avenue											
Jurisdiction			N.J.D.O.T.											
Functional Class	Urban Minor Arterial		Urban Principal Arterial											
Federal Aid - NHS Sy	STP		NHS											
Control Section	1416													
Speed Limit	35		25							35		30		
Number of Lanes	2	1	2	3		2				4		2		
Med. Type	None	Positive								None				
Med. Width	0	VAR								0				
Pavement	24	30	36	40	64	44		40				48		40
Shoulder	5													
Traffic Volume	13,387 (2011)												19,259 (2010)	
Traffic Sta. ID	1-4-218												1-4-219	
Structure No.	1416151												1416152	N/A
Enlarged Views	See Enlarged View #10													

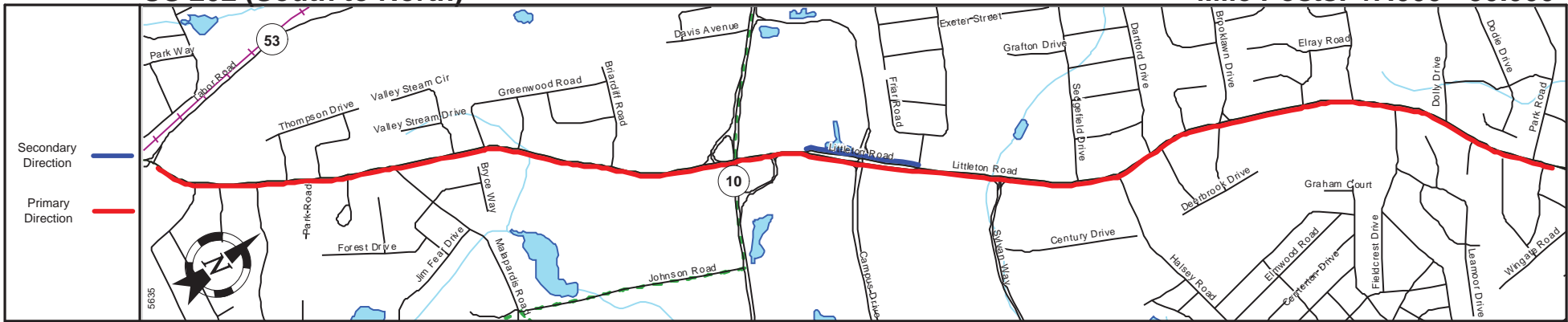
SRI = 0000202

Date last inventoried: June 2015

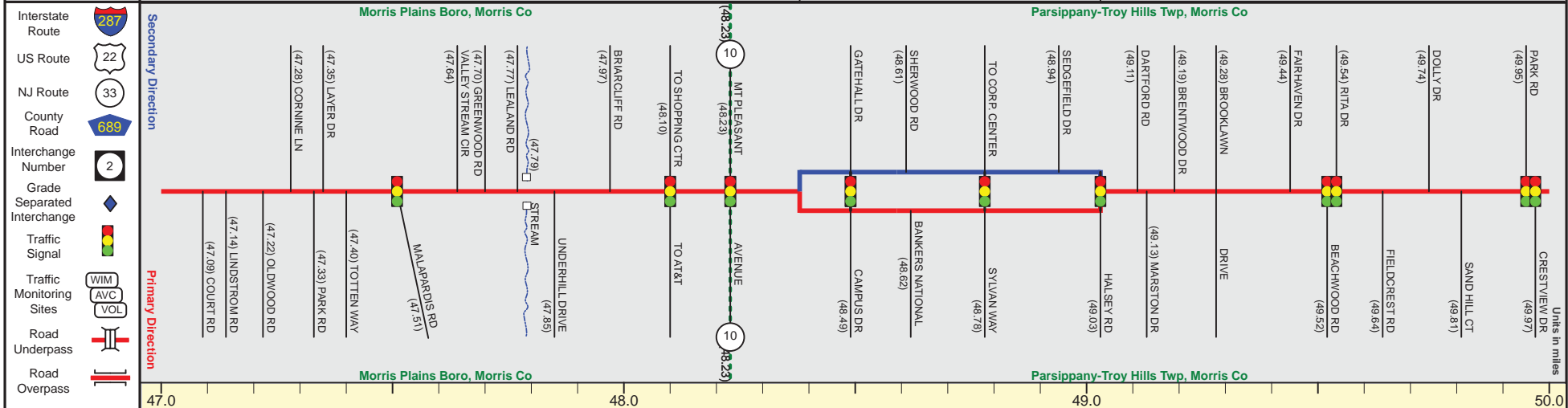


# US 202 (South to North)

Mile Posts: 47.000 - 50.000



Pavement	24
Shoulder	0
Number of Lanes	2
Speed Limit	45
Street Name	Littleton Road



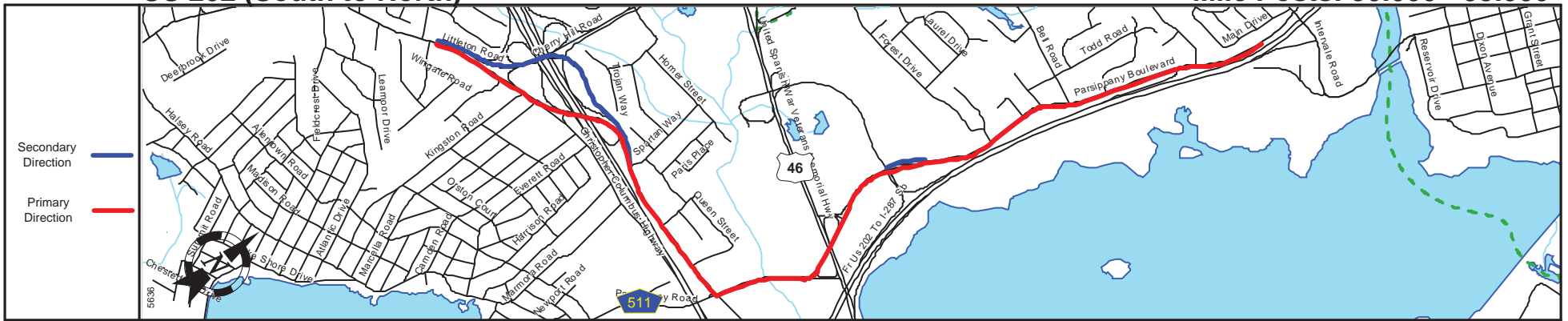
Street Name	Littleton Road	
Jurisdiction	County	
Functional Class	Urban Principal Arterial	
Federal Aid - NHS Sy	NHS	
Control Section	1416	
Speed Limit	30	40
Number of Lanes	2	3
Med. Type	None	Unprotected
Med. Width	0	VAR
Pavement	24	36
Shoulder	3	5
Traffic Volume	16,157 (2012)	15,972 (2014)
Traffic Sta. ID	1-4220	101404
Structure No.	N/A	
Enlarged Views	<a href="#">See Enlarged View #45</a>	

SRI = 0000202

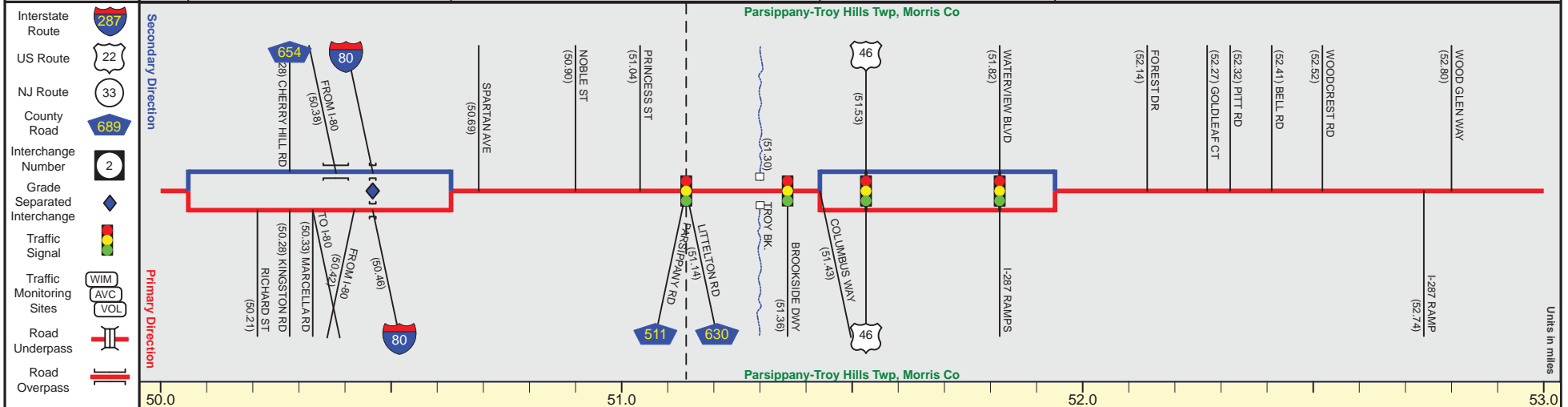
Date last inventoried: June 2015

# US 202 (South to North)

# Mile Posts: 50.000 - 53.000



Pavement	26	24
Shoulder	0	0
Number of Lanes	2	2
Speed Limit	40	35
Street Name	Littleton Road	Parsippany Boulevard



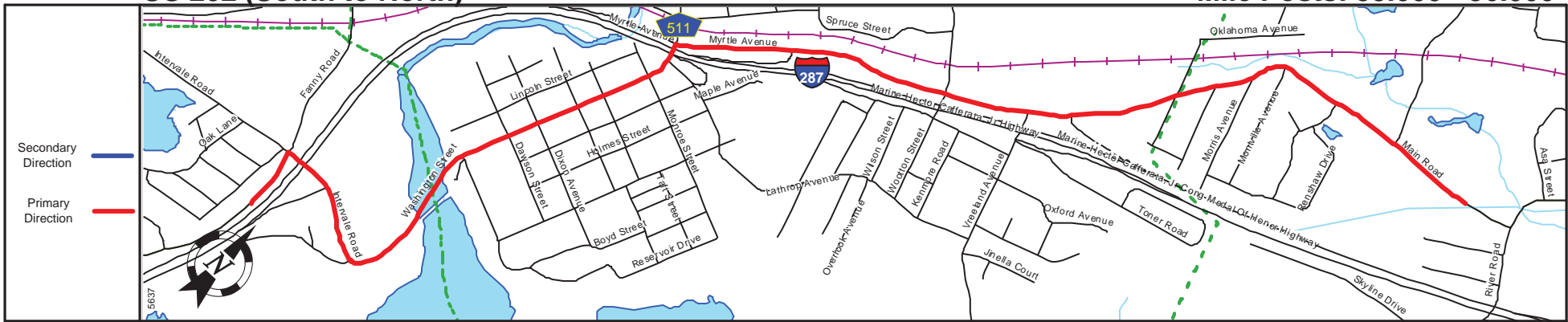
Street Name	Littleton Road				Parsippany Boulevard			
Jurisdiction	County				County			
Functional Class	Urban Principal Arterial				Urban Minor Arterial			
Federal Aid - NHS Sy	NHS				STP			
Control Section					1416			
Speed Limit	40				35			
Number of Lanes	4	2	3	4	2			
Med. Type	None	Curbed		None	Painted/Unprotected	Curbed	None	
Med. Width	0	VAR		0	VAR		0	
Pavement	48	24	36	48	30	24		
Shoulder	10						2	3
Traffic Volume	26,525, (2014)				19,067, (2014)			
Traffic Sta. ID	1-4-221				1-4-222			
Structure No.	1414165 14141641414166				1-4-223			
Enlarged Views	See Enlarged View #45				COUNTY			

SRI = 0000202

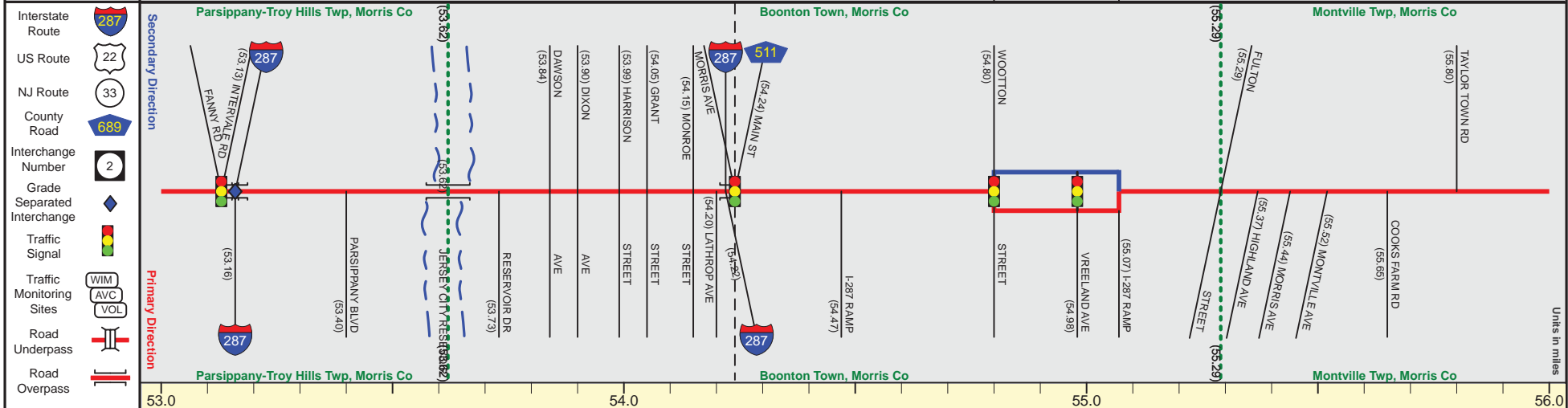
Date last inventoried: June 2015

# US 202 (South to North)

Mile Posts: 53.000 - 56.000



Pavement	12
Shoulder	0
Number of Lanes	1
Speed Limit	35
Street Name	Myrtle Avenue



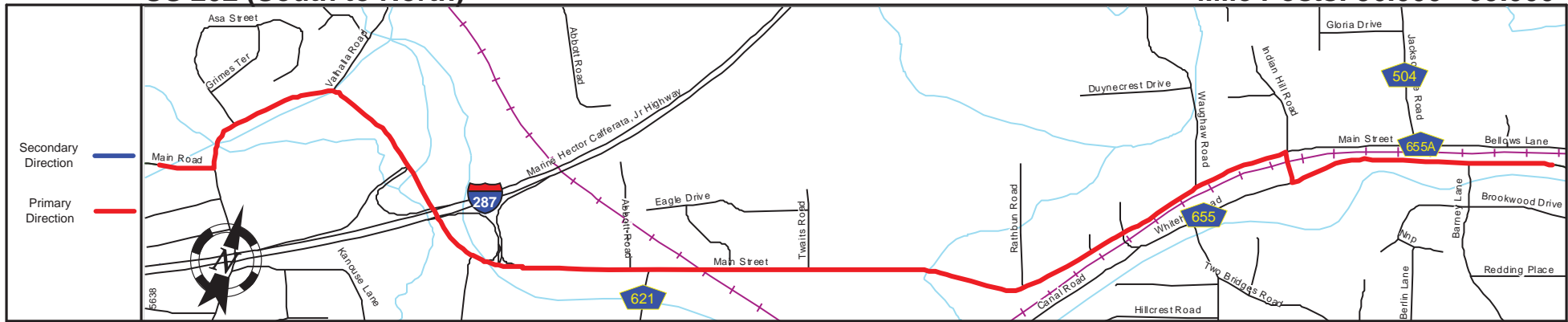
Street Name	Parsippany-Troy Hills Twp, Morris Co				Boonton Town, Morris Co				Montville Twp, Morris Co			
Parsippany Boulevard												
Intervale Road												
Washington Street												
Myrtle Avenue												
Main Road												
Jurisdiction	County											
Functional Class	Urban Minor Arterial											
Federal Aid - NHS Sy	STP											
Control Section	1416							1400				
Speed Limit	40		35		30			30			35	
Number of Lanes					2				1			2
Med. Type					None				Painted/Unprotected			None
Med. Width					0				12			0
Pavement	24	30	26	24	30	40	26	36	12	30	24	
Shoulder	3		0	4			0				4	2
Traffic Volume	3,965 (2012)											
Traffic Sta. ID	1-4-226											
Structure No.	1420159	1419153					1420153					
Enlarged Views	COUNTY											

SRI = 0000202

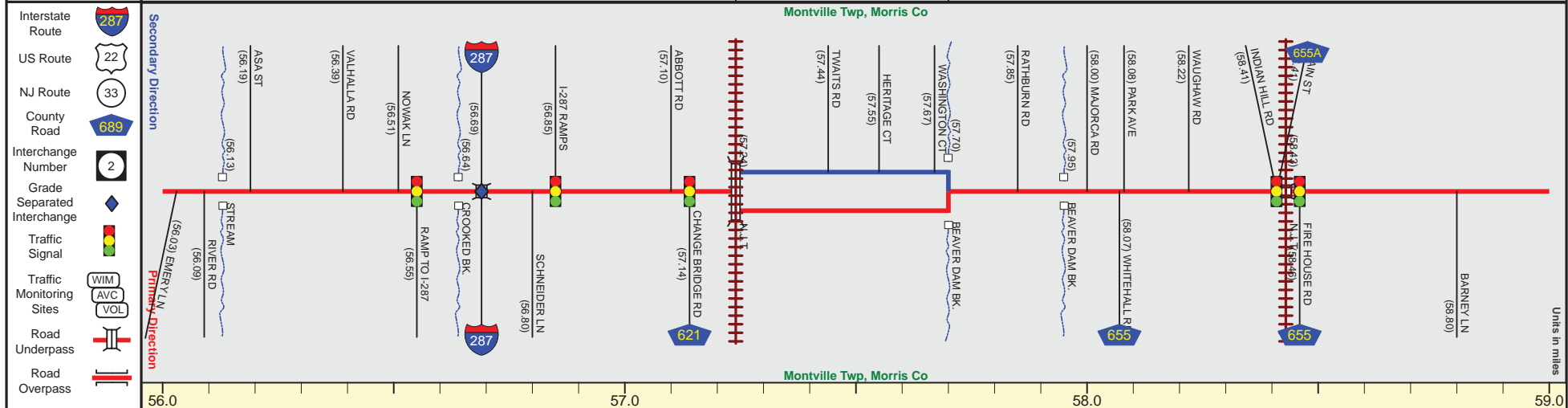
Date last inventoried: June 2015

# US 202 (South to North)

Mile Posts: 56.000 - 59.000



Pavement	12
Shoulder	0
Number of Lanes	1
Speed Limit	40
Street Name	Main Street



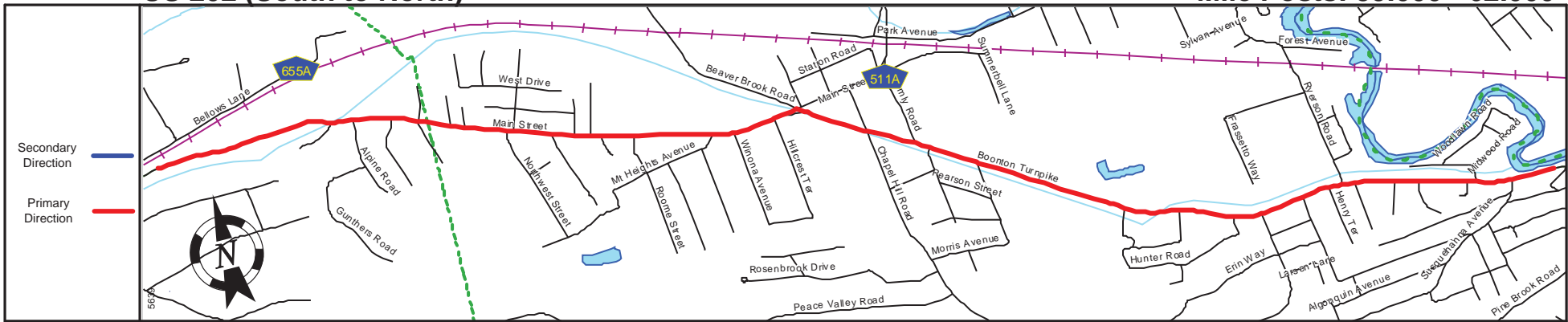
Street Name	Main Road	Main Street														
Jurisdiction		County														
Functional Class		Urban Minor Arterial														
Federal Aid - NHS Sy		STP														
Control Section		1400														
Speed Limit		35		40		35		40								
Number of Lanes		2		4		2		1		2		4		2		
Med. Type		None				Painted/Unprotected				None						
Med. Width		0				12				0						
Pavement		24		48		24		12		24		30		48		24
Shoulder		2		0		3		0		2		3		0		
Traffic Volume												10,782 (2013)				
Traffic Sta. ID												121420				
Structure No.	COUNTY	1420170,171 COUNTY				1426154				COUNTY N/A N/A						
Enlarged Views																

SRI = 0000202\_\_

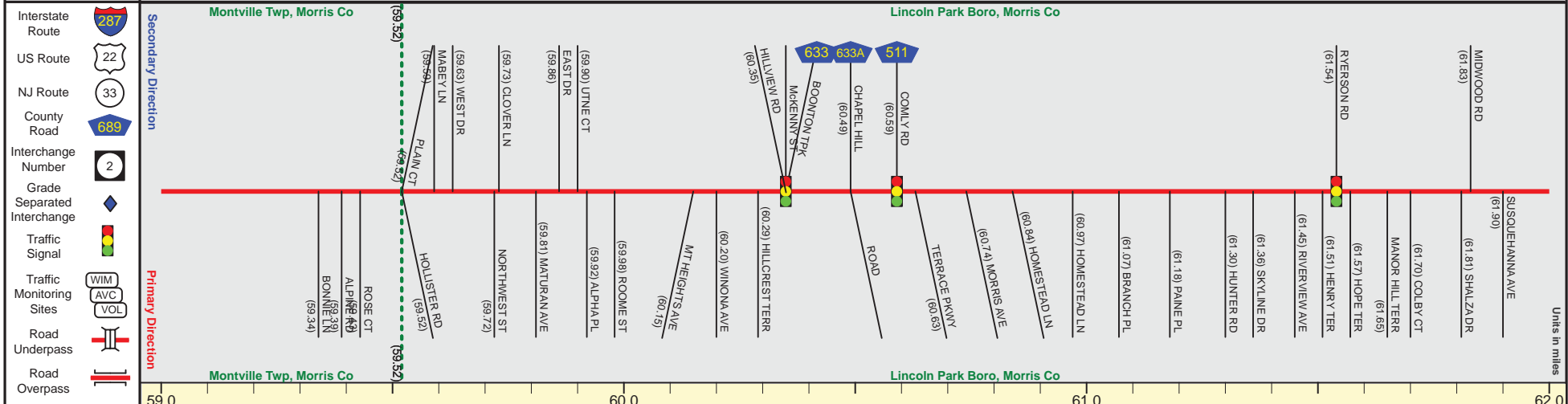
Date last inventoried: June 2015

# US 202 (South to North)

Mile Posts: 59.000 - 62.000



Pavement	
Shoulder	
Number of Lanes	
Speed Limit	
Street Name	



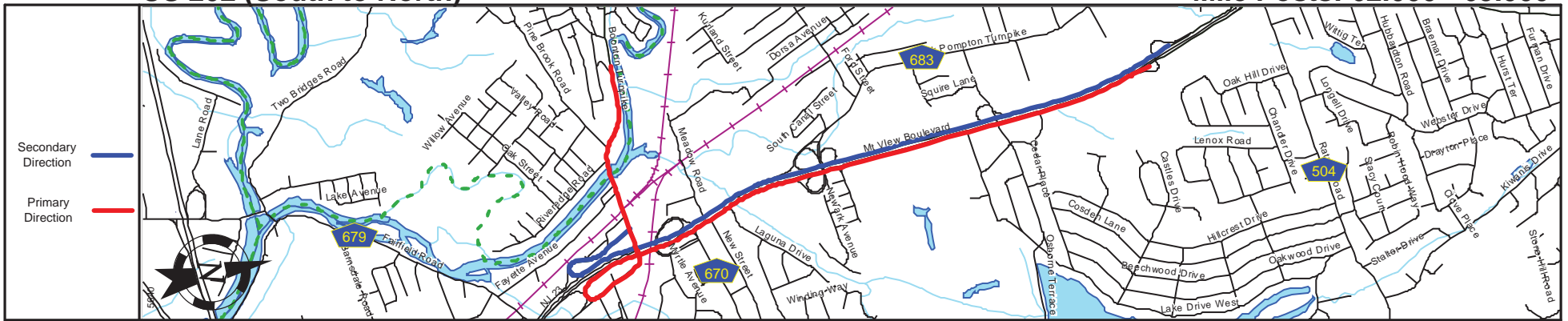
Street Name	Main Street			Boonton Turnpike	
Jurisdiction	County				
Functional Class	Urban Minor Arterial				
Federal Aid - NHS Sy	STP				
Control Section	1400				
Speed Limit	40		30		45
Number of Lanes	2				4
Med. Type	None				
Med. Width	0				
Pavement	24		30		48
Shoulder	2				0
Traffic Volume	12,442 (2012) 10,782 (2013)			12,781 (2013) 12,269 (2013)	
Traffic Sta. ID	121420 1-4-229			121419	
Structure No.					
Enlarged Views					

SRI = 0000202

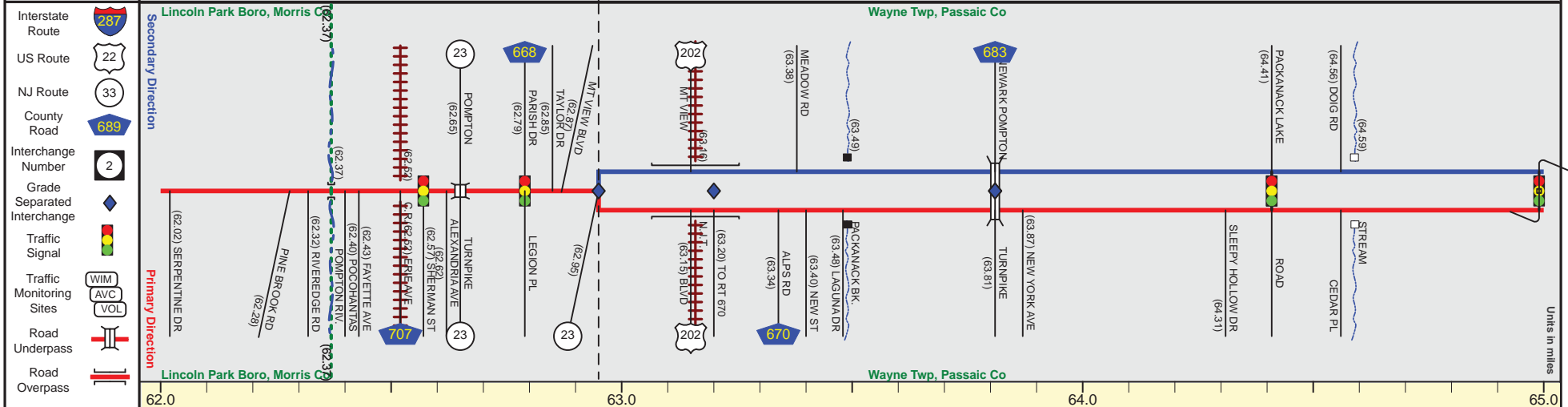
Date last inventoried: June 2015

# US 202 (South to North)

Mile Posts: 62.000 - 65.000



Pavement	36
Shoulder	12
Number of Lanes	3
Speed Limit	55
Street Name	Mt View Boulevard



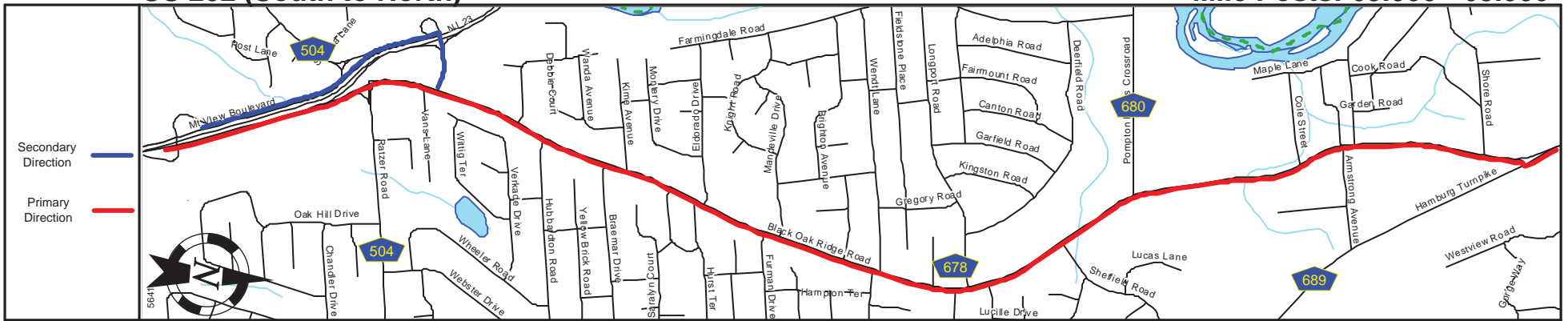
Street Name	Boonton Turnpike	Fayette Avenue	Mt View Boulevard
Jurisdiction	County		N.J.D.O.T.
Functional Class	Urban Minor Arterial		Urban Principal Arterial
Federal Aid - NHS Sy	STP		NHS
Control Section	1400	1616	1618
Speed Limit	45	35	50
Number of Lanes	4	2	3
Med. Type	None		Positive
Med. Width	0		12
Pavement	48	30	25
Shoulder	0		12
Traffic Volume	14,135 (2014)		75,806 (2011)
Traffic Sta. ID	2-4-214		2-4-206
Structure No.	COUNTY	1604153	1618150, 1618151, 1618152, N/A
Enlarged Views			

SRI = 0000202

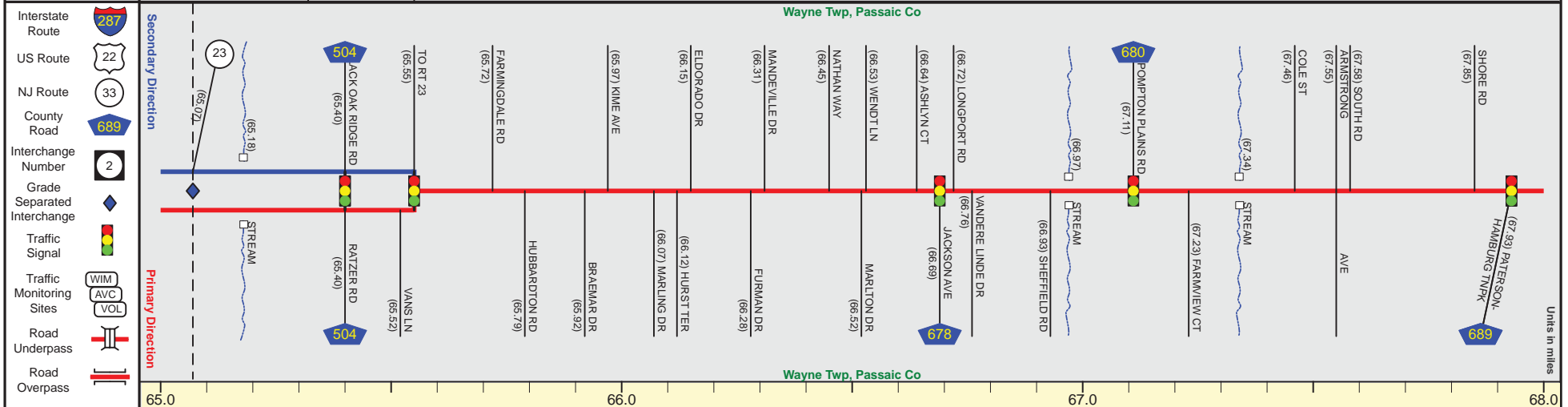
Date last inventoried: June 2015

# US 202 (South to North)

Mile Posts: 65.000 - 68.000



Pavement	36	30
Shoulder	12	0
Number of Lanes	3	2
Speed Limit	55	40
Street Name	Mt View Boulevard	Black Oak Ridge Road

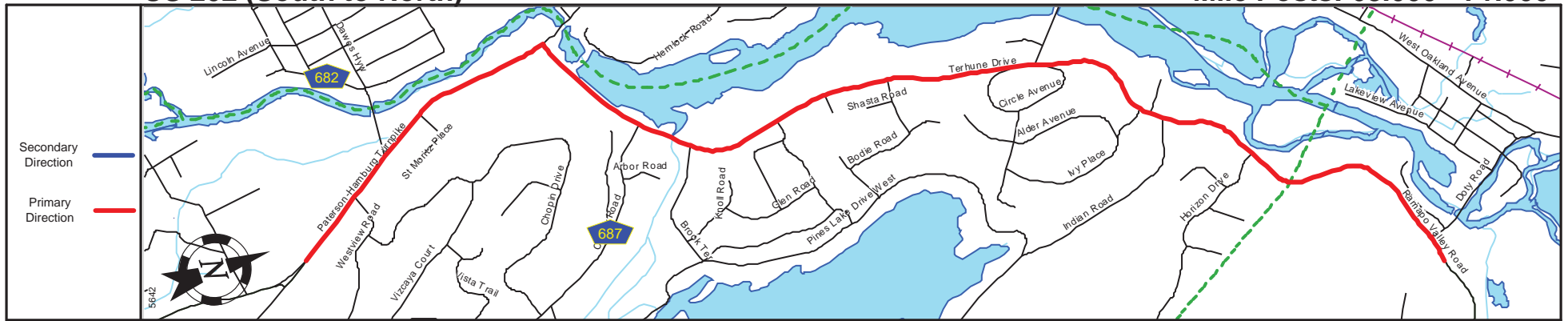


SRI = 0000202

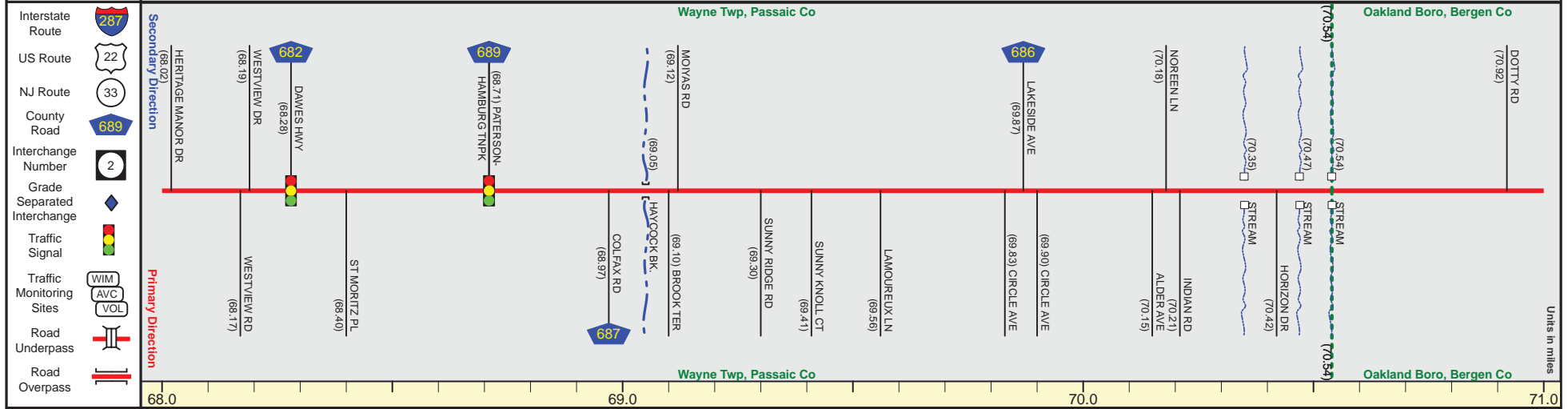
Date last inventoried: June 2015

# US 202 (South to North)

Mile Posts: 68.000 - 71.000



Pavement	
Shoulder	
Number of Lanes	
Speed Limit	
Street Name	



Street Name	Paterson-Hamburg Turnpike		Terhune Drive		Ramapo Valley Road	
Jurisdiction	County					
Functional Class	Urban Principal Arterial					
Federal Aid - NHS Sy	NHS					
Control Section	1620			1616		
Speed Limit	40			35		
Number of Lanes	4			2		
Med. Type	None					
Med. Width	0					
Pavement	42		30		24	
Shoulder	0		3		0	
Traffic Volume	21,134 (2012)		8,001 (2014)			
Traffic Sta. ID	2-4-220		2-4-216			
Structure No.	N/A		N/A N/A N/A			
Enlarged Views						

SRI = 0000202\_\_

Date last inventoried: June 2015

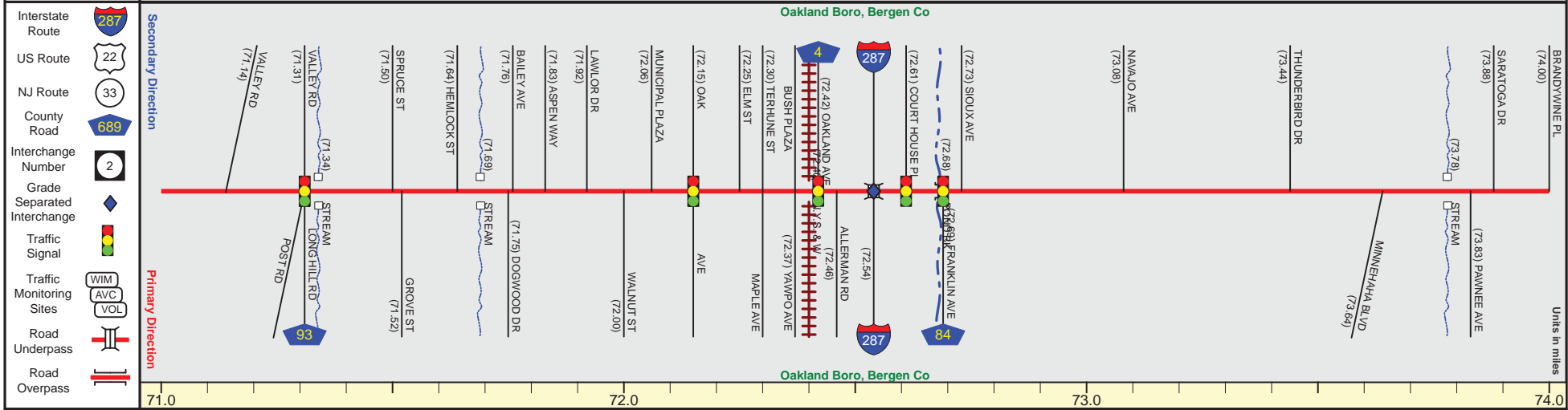


# US 202 (South to North)

Mile Posts: 71.000 - 74.000



Pavement	
Shoulder	
Number of Lanes	
Speed Limit	
Street Name	



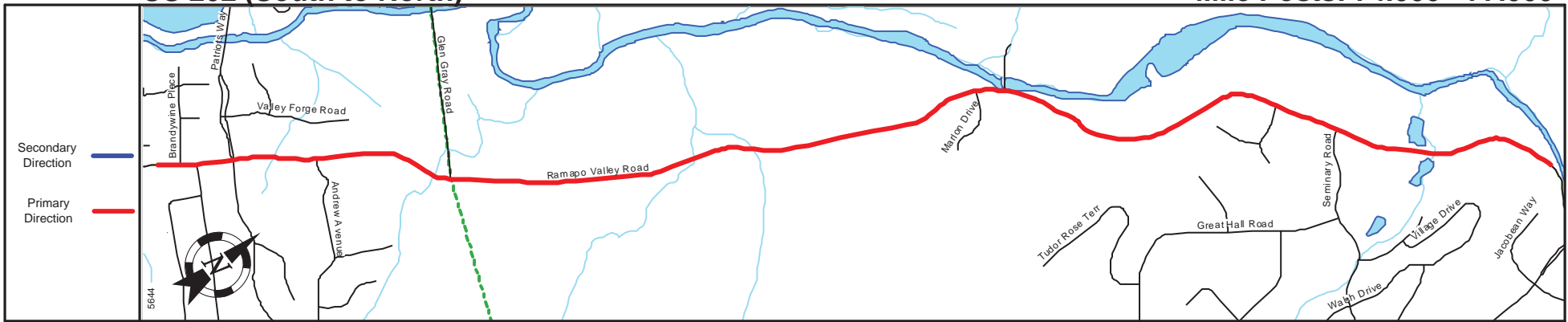
Street Name	Ramapo Valley Road		
Jurisdiction	County	N.J.D.O.T.	County
Functional Class	Urban Principal Arterial		
Federal Aid - NHS Sy	NHS		
Control Section	1616		
Speed Limit	35	40	30
Number of Lanes	2		4
Med. Type	None		
Med. Width	0		
Pavement	30	26	48
Shoulder	2		
Traffic Volume	13,541 (2012)		28,954 (2010)
Traffic Sta. ID	2-4-217		2-8-106
Structure No.	COUNTY	N/A	0233168 COUNTY
Enlarged Views	N/A		

SRI = 0000202

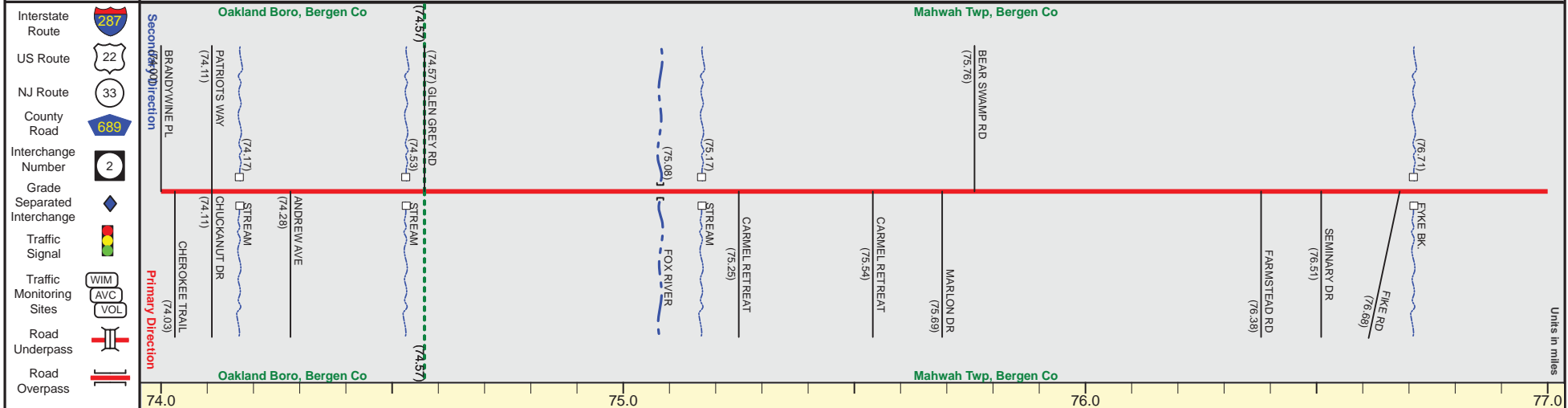
Date last inventoried: June 2015

# US 202 (South to North)

Mile Posts: 74.000 - 77.000



Pavement	
Shoulder	
Number of Lanes	
Speed Limit	
Street Name	



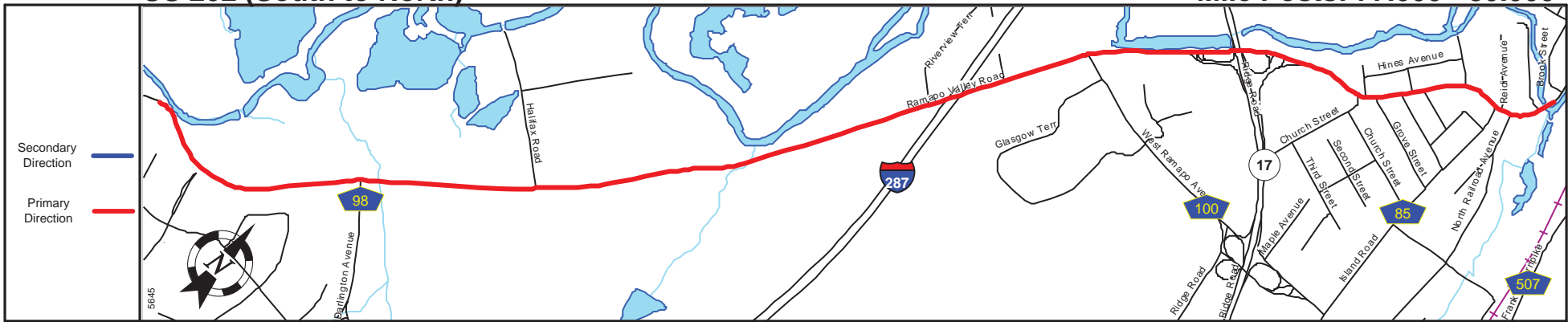
Street Name	Ramapo Valley Road	
Jurisdiction	County	
Functional Class	Urban Principal Arterial	
Federal Aid - NHS Sy	NHS	
Control Section	1616	
Speed Limit	40	
Number of Lanes	2	
Med. Type	None	
Med. Width	0	
Pavement	26	24
Shoulder	2	
Traffic Volume		
Traffic Sta. ID		
Structure No.	N/A	COUNTY
Enlarged Views	COUNTY	N/A

SRI = 0000202\_\_

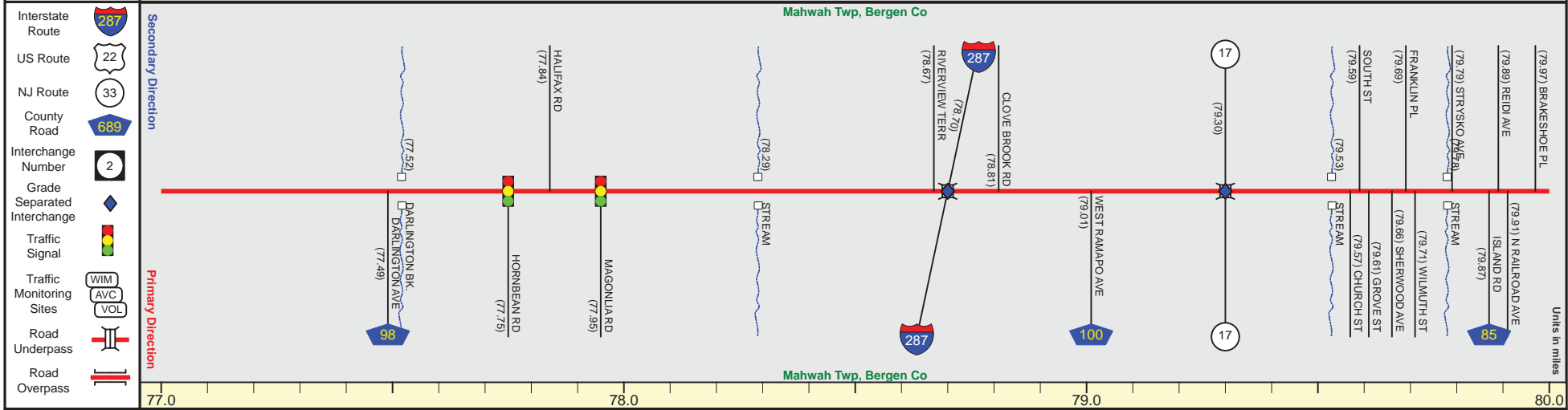
Date last inventoried: June 2015

# US 202 (South to North)

Mile Posts: 77.000 - 80.000



Pavement	
Shoulder	
Number of Lanes	
Speed Limit	
Street Name	



Street Name	Ramapo Valley Road						
Jurisdiction	County						
Functional Class	Urban Principal Arterial						
Federal Aid - NHS Sy	NHS						
Control Section	1616						
Speed Limit	40	+	45	+	35	+	30
Number of Lanes	2						
Med. Type	None						
Med. Width	0						
Pavement	24	+	30	+	24	+	30
Shoulder	2	+	0	+	2	+	0
Traffic Volume							
Traffic Sta. ID							
Structure No.	COUNTY	COUNTY	0235174,175	0218161,162	N/A	N/A	
Enlarged Views							

SRI = 0000202\_\_

Date last inventoried: June 2015



Pavement	
Shoulder	
Number of Lanes	
Speed Limit	
Street Name	



Street Name	Ramapo Valley Road	
Jurisdiction	County	
Functional Class	Urban Principal Arterial	
Federal Aid - NHS Sy	NHS	
Control Section	1616	End US 202 MP=80.31
Speed Limit	30	
Number of Lanes	2	
Med. Type	None	
Med. Width	0	
Pavement	36	
Shoulder	0	
Traffic Volume		
Traffic Sta. ID		
Structure No.	N/A	
Enlarged Views		