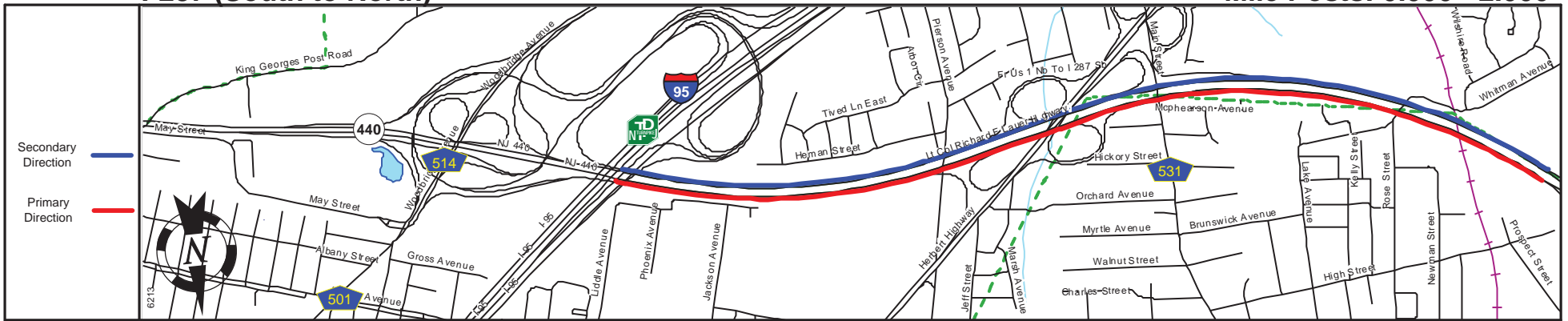
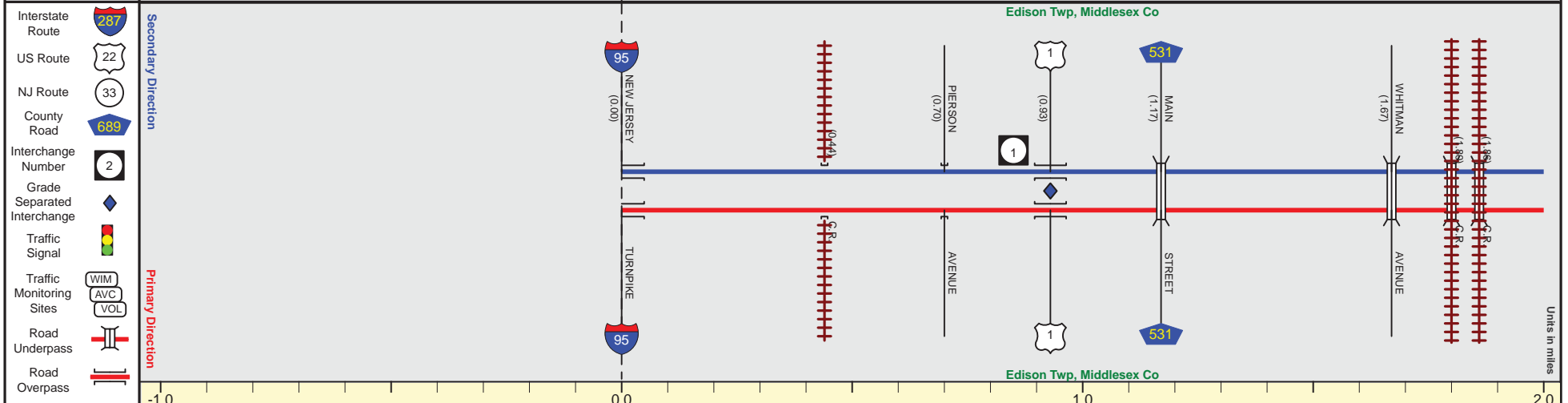


I-287 (South to North)

Mile Posts: 0.000 - 2.000



Pavement	60	48
Shoulder	22	10
Number of Lanes	4	
Speed Limit	55	65
Street Name	Lt Col Richard F Lauer Highway	



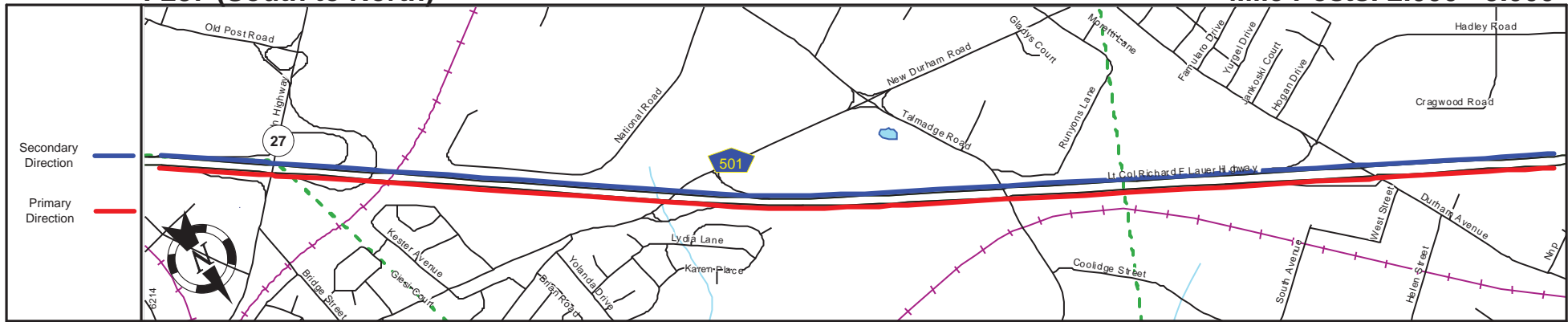
Street Name	Lt Col (Ret) Richard F Lauer, Us Army Highway	
Jurisdiction	N.J.D.O.T.	
Functional Class	Urban Interstate	
Federal Aid - NHS Sy	STRAHNET Inter.	
Control Section	1231	1230
Speed Limit	55	65
Number of Lanes	5	4
Med. Type	Positive	
Med. Width	28	
Pavement	60	48
Shoulder	12	
Traffic Volume	10,154 (2012) 2,622 (2012) 5,634 (2012) 7,837 (2012) 3,670 (2012) 16,286 (2012) 1,398 (2012) 7,275 (2012) 150,849 (2013) 4,311 (2012)	
Traffic Sta. ID	12c104r 12c044r 12c067r 12c086r 12c045r 12c068r 12c124r 12c087r 4-5045 12c046r	
Structure No.	1230163 1230162	1230161 1230160 1230152,151 1230154 1230155 1230156 1230157
Enlarged Views	See Enlarged View #42	

SRI = 0000287

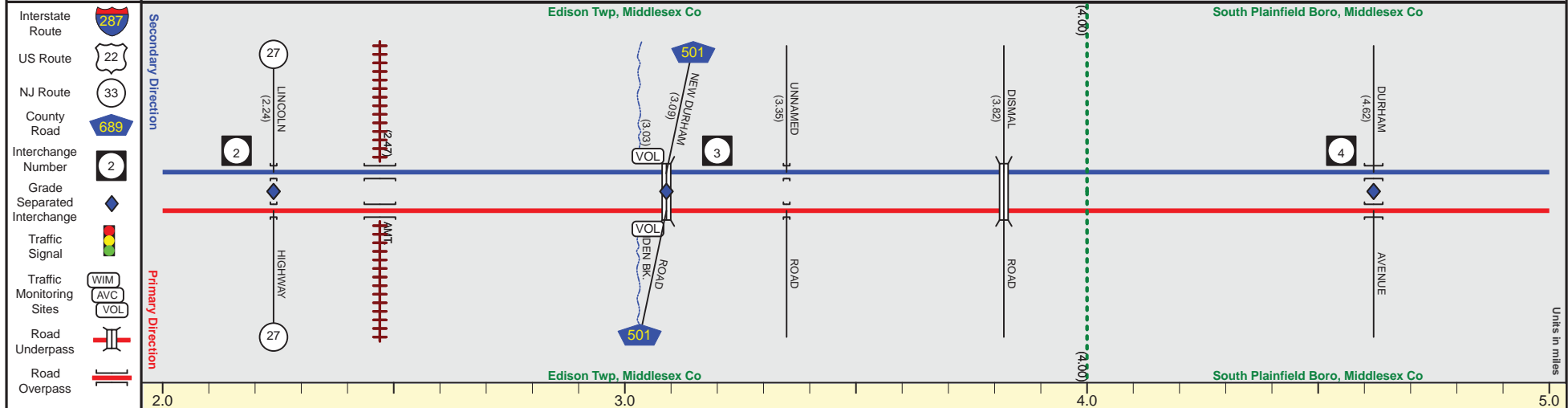
Date last inventoried: June 2015

I-287 (South to North)

Mile Posts: 2.000 - 5.000



Pavement	48	36
Shoulder	10	12
Number of Lanes	4	3
Speed Limit	65	
Street Name	Lt Col Richard F Lauer Highway	



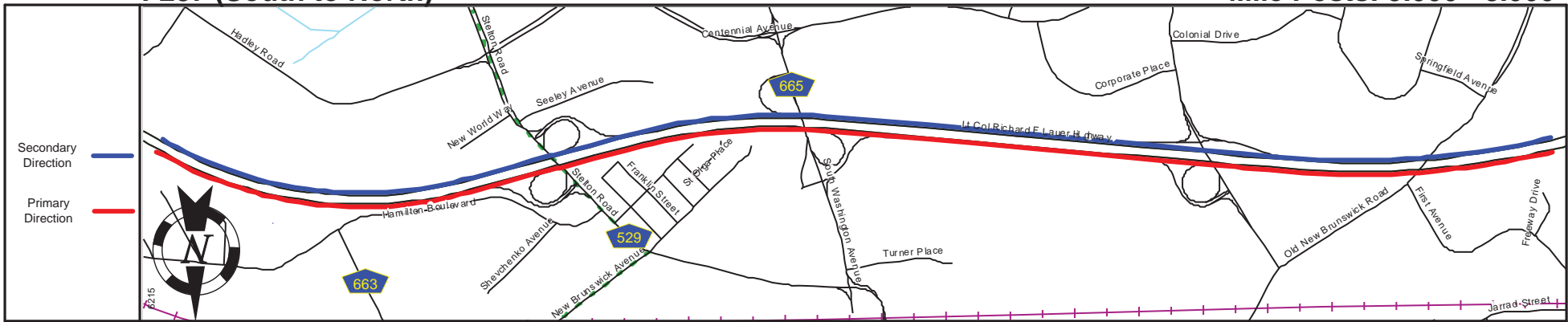
Street Name	Lt Col (Ret) Richard F Lauer, Us Army Highway		
Jurisdiction	N.J.D.O.T.		
Functional Class	Urban Interstate		
Federal Aid - NHS Sy	STRAHNET Inter.		
Control Section	1231		
Speed Limit	65		
Number of Lanes	4	3	
Med. Type	Positive		
Med. Width	28	54	
Pavement	48	36	
Shoulder	12		
Traffic Volume	12,699 (2012) 3,849 (2012) 4,311 (2012) 11,434 (2012)	131,308 (2014) 4,129 (2012)	124,514 (2014) 110,020 (2014)
Traffic Sta. ID	12c106r 12c046r 12c107r 12c047r	141202 1231154 1231153 1231155	12c088r 4-5309 1231156 1231157
Structure No.	1230159, 158 1230164, 165	1231153 1231154 1231155 1231156	1231157 1231158 1231159 1231158
Enlarged Views			

SRI = 0000287

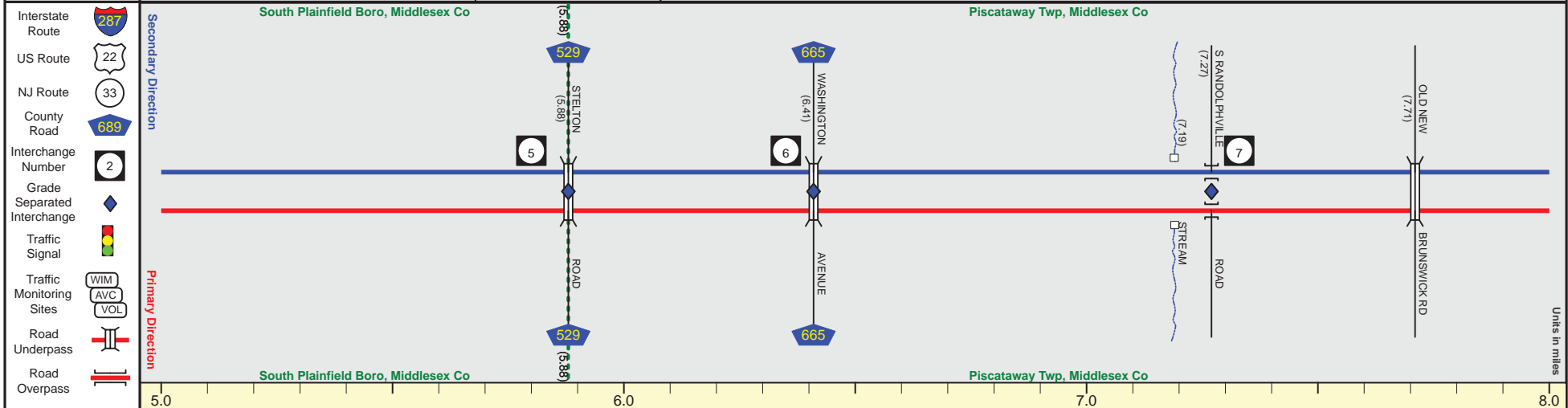
Date last inventoried: June 2015

I-287 (South to North)

Mile Posts: 5.000 - 8.000



Pavement	36
Shoulder	12
Number of Lanes	3
Speed Limit	65
Street Name	Lt Col Richard F Lauer Highway James Duffy Interchange Lt Col Richard F Lauer Highway



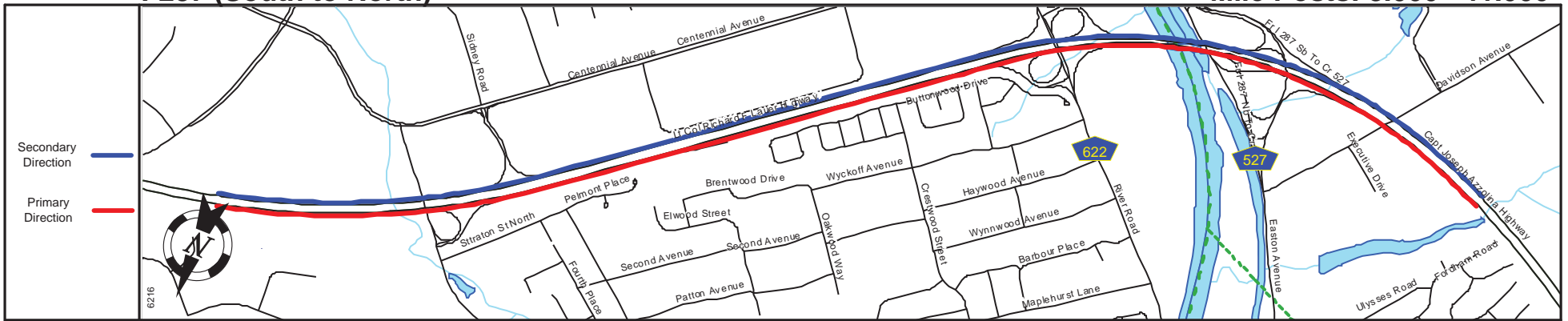
Street Name	Lt Col (Ret) Richard F Lauer, Us Army Highway		James Duffy Interchange		Lt Col (Ret) Richard F Lauer, Us Army Highway								
Jurisdiction	N.J.D.O.T.												
Functional Class	Urban Interstate												
Federal Aid - NHS Sy	STRAHNET Inter.												
Control Section	1231												
Speed Limit	65												
Number of Lanes	3												
Med. Type	Positive												
Med. Width	54												
Pavement	36												
Shoulder	12												
Traffic Volume	108,522 (2014)	9,905 (2012)	8,923 (2012)	10,091 (2012)	6,404 (2012)	112,971 (2012)	3,943 (2012)	1,925 (2012)	4,477 (2012)	114,979 (2014)	5,578 (2012)	3,079 (2012)	3,357 (2012)
Traffic Sta. ID	1-1-050	12c049r	12c070r	12c109r	12c089r	4-5-046	12c090r	12c050r	12c071r	4-7-397	12c051r	12c072r	12c091r
Structure No.	1231160			1231161			1231163		N/A 1231162		1231164		
Enlarged Views													

SRI = 0000287

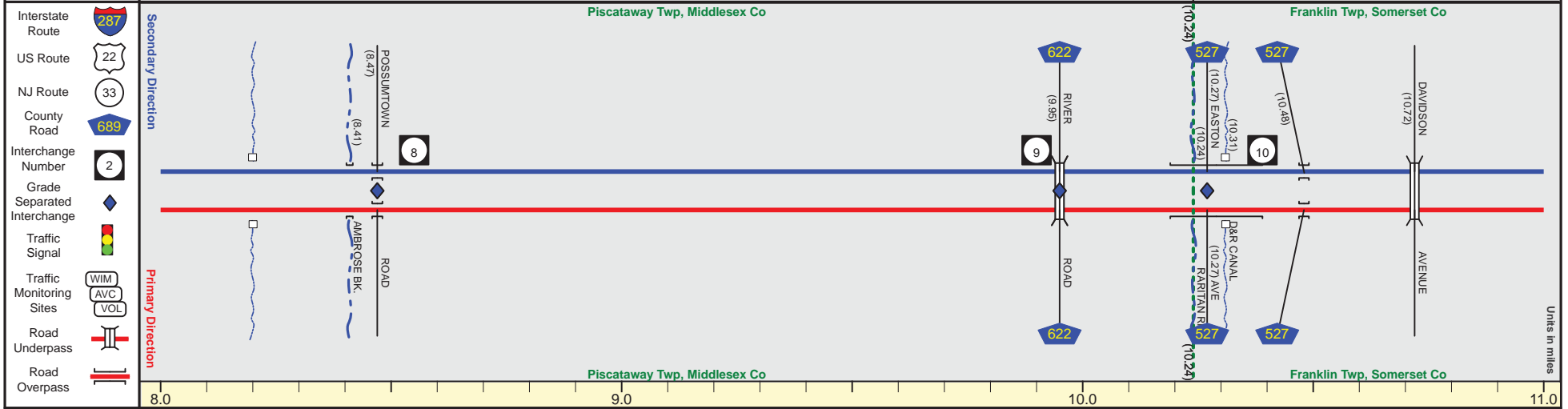
Date last inventoried: June 2015

I-287 (South to North)

Mile Posts: 8.000 - 11.000



Pavement	36	48	36
Shoulder		12	
Number of Lanes	3	4	3
Speed Limit	65		
Street Name	Lt Col Richard F Lauer Highway		Capt Joseph Azzolina Highway



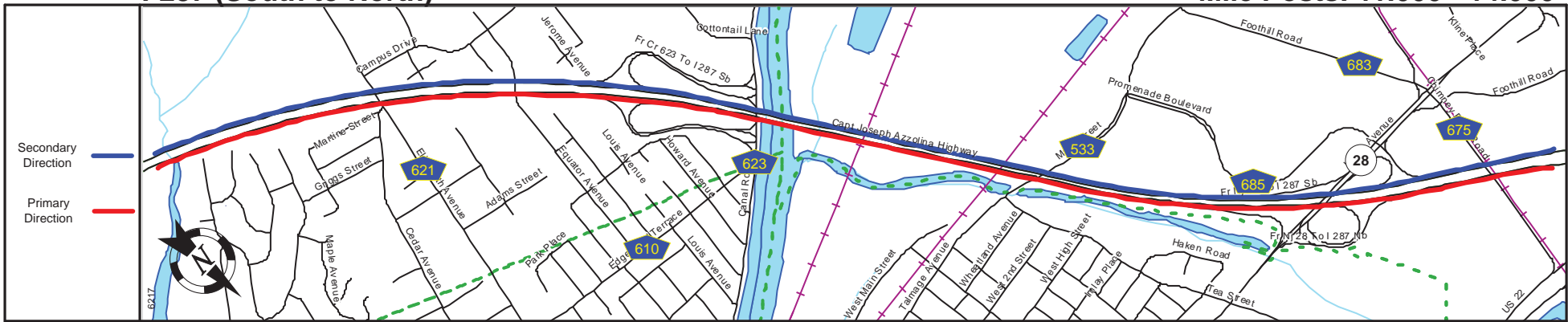
Street Name	Lt Col (Ret) Richard F Lauer, Us Army Highway		Capt (Ret) Joseph Azzolina, Us Navy Highway	
Jurisdiction	N.J.D.O.T.			
Functional Class	Urban Interstate			
Federal Aid - NHS Sy	STRAHNET Inter.			
Control Section	1231			1812
Speed Limit	65			
Number of Lanes	3			
Med. Type	Positive			
Med. Width	54		8	54
Pavement	36		48	36
Shoulder	12			
Traffic Volume	5,969 (2012) 5,365 (2012) 112,720 (2012) 5,400 (2012)		1,613 (2012) 17,615 (2012) 110,975 (2014) 2,742 (2012) 12,298 (2012)	
Traffic Sta. ID	12c111r 12c092r 4-5-047 12c052r 12c073r		12c125r 12c054r 12c094r 4-7-392 12c053r 12c074r	
Structure No.	1231166 1231165 1231167		1231169 1812152 N/A N/A 1812151 1812153	
Enlarged Views				

SRI = 0000287

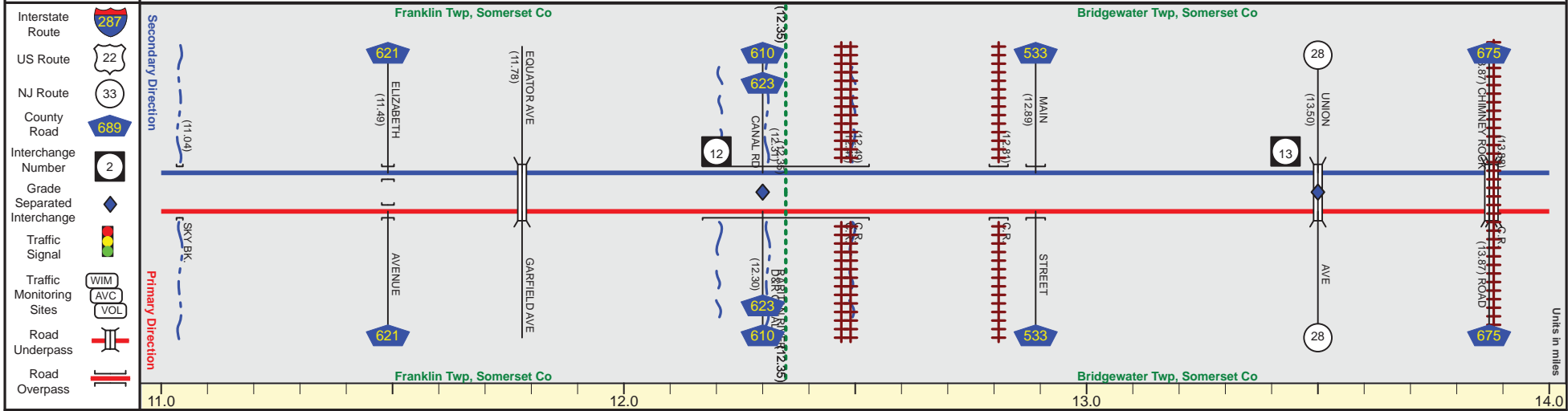
Date last inventoried: June 2015

I-287 (South to North)

Mile Posts: 11.000 - 14.000



Pavement	36
Shoulder	12
Number of Lanes	3
Speed Limit	65
Street Name	Capt Joseph Azzolina Highway



Street Name	Capt (Ret) Joseph Azzolina, Us Navy Highway									
Jurisdiction	N.J.D.O.T.									
Functional Class	Urban Interstate									
Federal Aid - NHS Sy	STRAHNET Inter.									
Control Section	1812									
Speed Limit	65									
Number of Lanes	3									
Med. Type	Positive									
Med. Width	54			8			10			VAR
Pavement	36									
Shoulder	12									
Traffic Volume	128,818 (2014)	7,751 (2012)	6,549 (2012)	7,145 (2013)	139,858 (2014)		8,704 (2012)	2,647 (2012)	132,582 (2012)	
Traffic Sta. ID	4-5-049	12c115r	12c055r	12c078r	12c095r	141802	12c117r	4-5-308		
Structure No.	1812154	1812155,156	1812157	N/A	1812158	1812159	1812160	1806153		1812162, 1812161
Enlarged Views										

SRI = 0000287

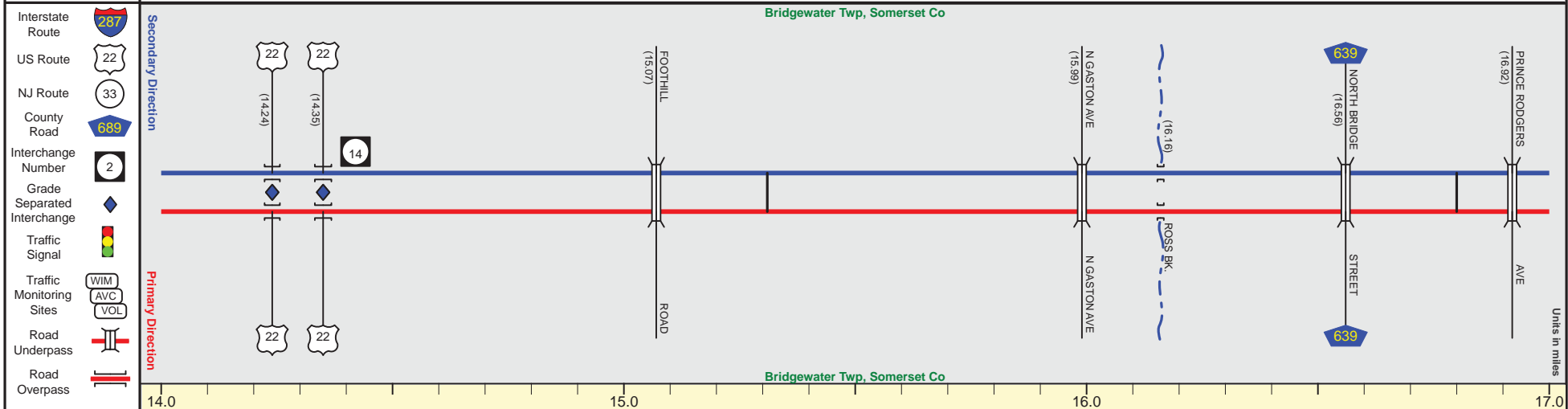
Date last inventoried: June 2015

I-287 (South to North)

Mile Posts: 14.000 - 17.000



Pavement	36
Shoulder	12
Number of Lanes	3
Speed Limit	65
Street Name	Capt Joseph Azzolina Highway



Street Name	Capt (Ret) Joseph Azzolina, Us Navy Highway	
Jurisdiction	N.J.D.O.T.	
Functional Class	Urban Interstate	
Federal Aid - NHS Sy	STRAHNET Inter.	
Control Section	1812	1813
Speed Limit	65	
Number of Lanes	3	
Med. Type	Positive	
Med. Width	VAR	
Pavement	36	
Shoulder	12	
Traffic Volume	24,702 (2012) 3,478 (2012) 4,231 (2012) 23,767 (2012) 4,832 (2012) 4,305 (2012) 82,888 (2014)	
Traffic Sta. ID	12c097r 12c058r 12c118r 12c059r 12c080r 12c119r 4-5-051	
Structure No.	1813150,151 1813154 1813155,156 1813157,158 1813159,160 1813161,162	
Enlarged Views	See Enlarged View #58	

SRI = 0000287

Date last inventoried: June 2015

Local	Shoulder	12									
	Pavement	36									
	Number of Lanes	3									
	Shoulder	3									
Express	Median Type	Unprotected									
	Median Width	VAR									
	Shoulder	12									
	Pavement	36									
Express	Number of Lanes	2									
	Shoulder	3									
	Structure No.										
	Street Name	Capt Joseph Azzolina Highway									
Median Width	VAR										
Median Type	Curbed										
Secondary Direction											
Secondary Express Dir.											
Primary Express Dir.											
Primary Direction											
Interstate Route											
US Route											
NJ Route											
County Road											
Interchange Number											
Grade Separated Interchange											
Traffic Signal											
Traffic Monitoring Sites											
Road Underpass											
Road Overpass											
MILES	17.0	18.0	19.0								
Street Name	Capt (Ret) Joseph Azzolina, US Navy Highway										
Jurisdiction	N.J.D.O.T.										
Functional Class	Urban Interstate										
Federal Aid - NHS Sy	STRAHNET Inter.										
Control Section	1813	1815	1814								
Speed Limit	65										
Express	Shoulder	5									
	Number of Lanes	3									
	Pavement	36									
	Shoulder	12									
Median Type	Positive										
Median Width	VAR										
Local	Shoulder	0	5								
	Number of Lanes	3	1	3							
	Pavement	36	18	36							
	Shoulder	12									
Structure No.	1813164,165	1813167	1808156	1814151,152	1814154,155	1814156	1814157				
Traffic Volume				6,029 (2012)30,735 (2012)		20,077 (2012)		61,090 (2011)	36,329 (2011)		
Traffic Sta. ID				12c103r		12c098r		12c081r		4-51052	4-5e052
Enlarged Views	See Enlarged View #58										

I-287 (South to North)

Mile Posts: 19.000 - 21.000

Local	Shoulder	12	
	Pavement	36	24
	Number of Lanes	3	
	Shoulder	3	
Median Type		Unprotected	
Median Width		VAR	
Express	Shoulder	12	6
	Pavement	36	24
	Number of Lanes	2	
	Shoulder	3	6
Structure No.			
Street Name		Capt Joseph Azzolina Highway	Vincent R Kramer Interchange
Median Width		VAR	
Median Type		Curbed	
Secondary Direction			
Secondary Express Dir.			
Primary Express Dir.			
Primary Direction			
Interstate Route			
US Route			
NJ Route			
County Road			
Interchange Number			
Grade Separated Interchange			
Traffic Signal			
Traffic Monitoring Sites			
Road Underpass			
Road Overpass			
MILES	19.0	20.0	21.0
Street Name	Capt (Ret) Joseph Azzolina, Us Navy Highway		Vincent R Kramer Interchange
Jurisdiction	N.J.D.O.T.		
Functional Class	Urban Interstate		
Federal Aid - NHS Sy	STRAHNET Inter.		
Control Section	1814		
Speed Limit	65		
Express	Shoulder	5	
	Number of Lanes	3	2
	Pavement	36	24
	Shoulder	12	
Median Type		Positive	
Median Width		VAR	
Local	Shoulder	5	0
	Number of Lanes	2	3
	Pavement	24	36
	Shoulder	12	
Structure No.	1814158,159	1814160,161	1814162,163
Traffic Volume			
Traffic Sta. ID			
Enlarged Views	See Enlarged View #59		

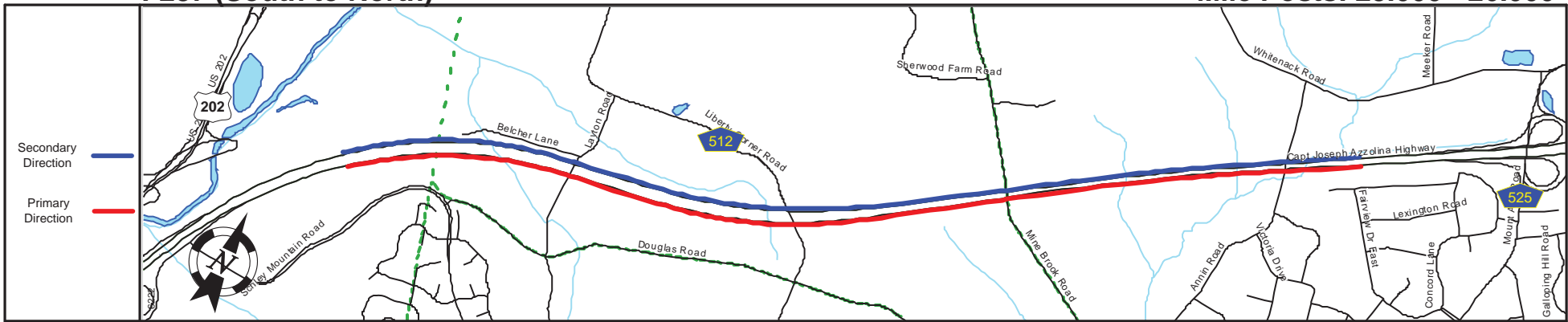
SRI = 0000287

Date last inventoried: June 2015

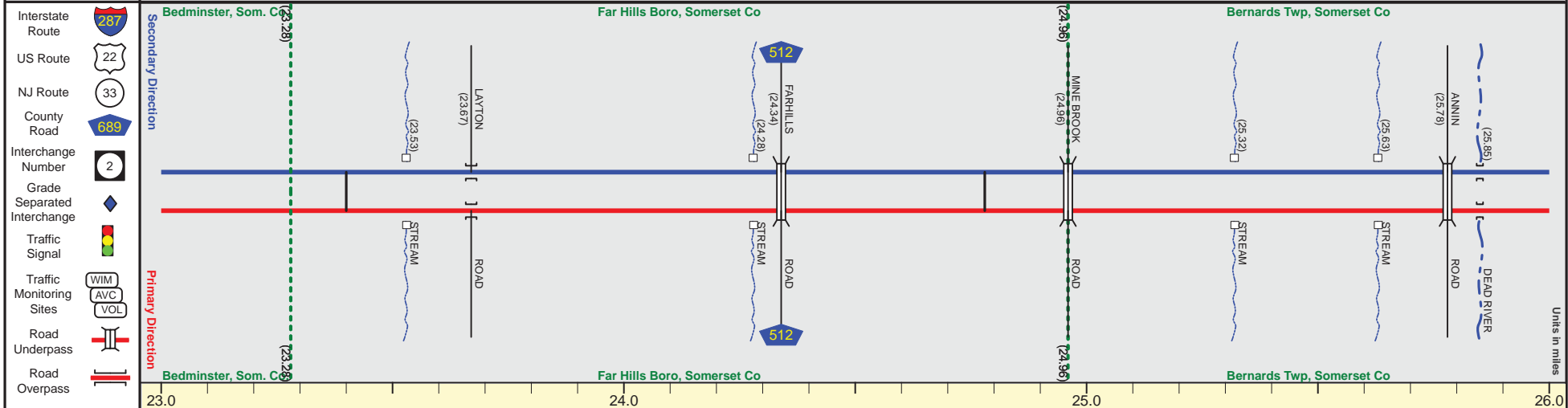
Local	Shoulder	12	
	Pavement	24	36
	Number of Lanes	2	3
Express	Shoulder		
	Pavement		
	Number of Lanes		
	Shoulder		
	Structure No.	1817152,151	
	Street Name	Vincent R Kramer Interchange	Capt Joseph Azzolina Highway
Median Width			
Median Type			
Secondary Direction			
Secondary Express Dir.			
Primary Express Dir.			
Primary Direction			
Interstate Route			
US Route			
NJ Route			
County Road			
Interchange Number			
Grade Separated Interchange			
Traffic Signal			
Traffic Monitoring Sites			
Road Underpass			
Road Overpass			
Bedminster Twp, Somerset Co			
Bedminster Twp, Somerset Co			
MILES	21.0	22.0	23.0
Street Name	Vincent R Kramer Interchange	Capt (Ret) Joseph Azzolina, Us Navy Highway	
Jurisdiction	N.J.D.O.T.		
Functional Class	Urban Interstate		
Federal Aid - NHS Sy	STRAHNET Inter.		
Control Section	1814	1815	
Speed Limit	65		
Express	Shoulder		
	Number of Lanes		
	Pavement		
	Shoulder		
Median Type	Positive		
Median Width	VAR		
Local	Shoulder	0	
	Number of Lanes	3	
	Pavement	36	48
	Shoulder	12	
Structure No.	1814165	N/A	1815150,151
Traffic Volume	130,756 (2014) 105,912 (2014) 105,097 (2012)		11,048 (2012) 15,180 (2012)
Traffic Sta. ID	1-5-059 1-5-059 12c060r		12c099r 12c082r
Enlarged Views	See Enlarged View #59		

I-287 (South to North)

Mile Posts: 23.000 - 26.000



Pavement	36
Shoulder	12
Number of Lanes	3
Speed Limit	65
Street Name	Capt Joseph Azzolina Highway



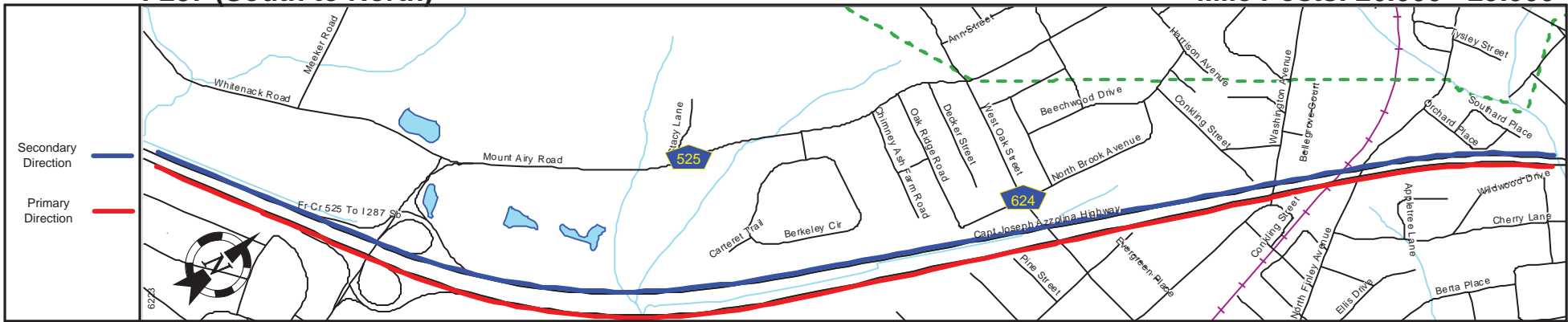
Street Name	Capt (Ret) Joseph Azzolina, Us Navy Highway	
Jurisdiction	N.J.D.O.T.	
Functional Class	Urban Interstate	
Federal Aid - NHS Sy	STRAHNET Inter.	
Control Section	1815	
Speed Limit	65	
Number of Lanes	3	
Med. Type	Positive	
Med. Width	VAR	
Pavement	48	36
Shoulder	8	12
Traffic Volume	108,162 (2012)	
Traffic Sta. ID	1-5-132	
Structure No.	N/A 1815158 1815157	N/A 1815159,160 1815161
Enlarged Views	N/A 1815162,163	N/A 1815164,165

SRI = 0000287

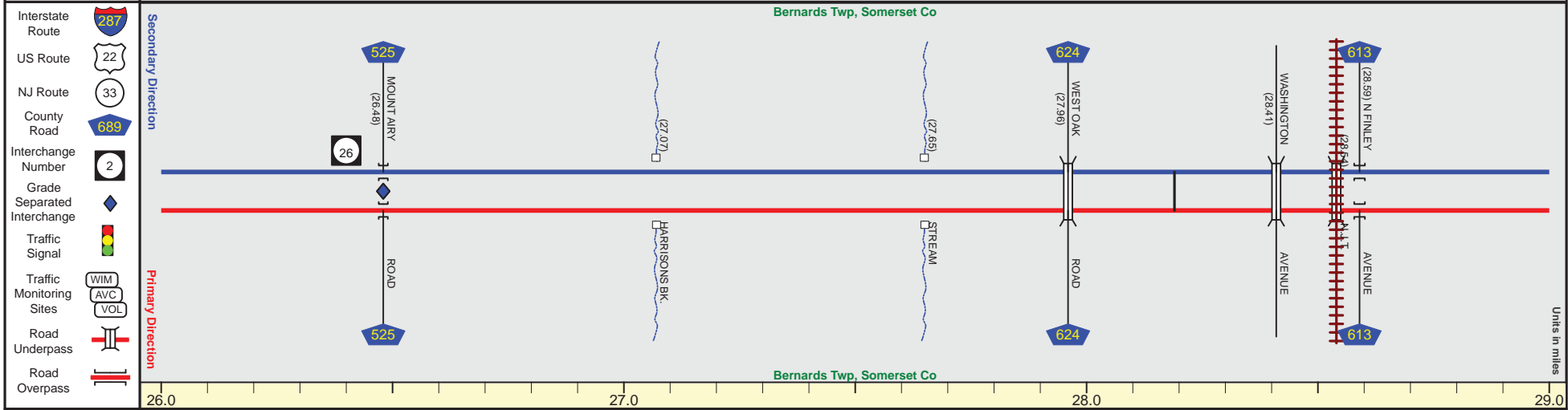
Date last inventoried: June 2015

I-287 (South to North)

Mile Posts: 26.000 - 29.000



Pavement	36
Shoulder	12
Number of Lanes	3
Speed Limit	65
Street Name	Capt Joseph Azzolina Highway



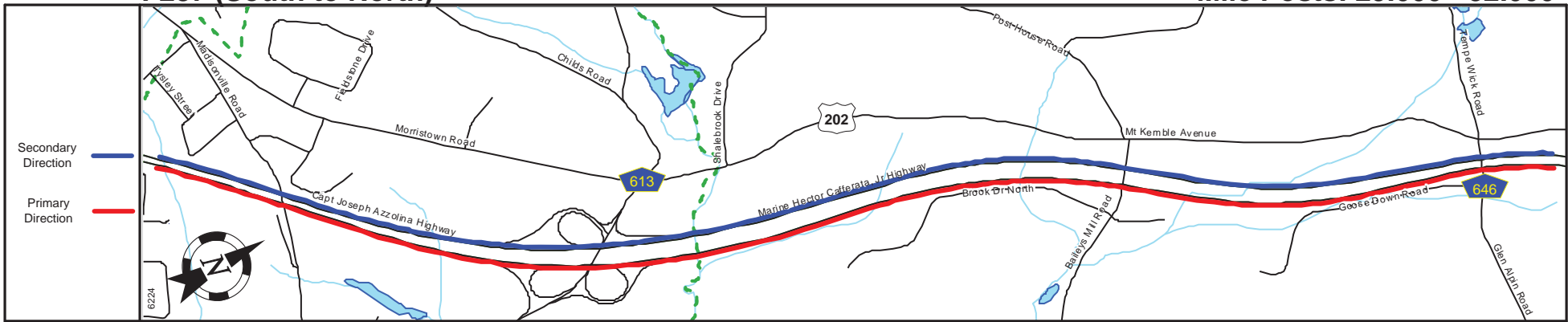
Street Name	Capt (Ret) Joseph Azzolina, Us Navy Highway	
Jurisdiction	N.J.D.O.T.	
Functional Class	Urban Interstate	
Federal Aid - NHS Sy	STRAHNET Inter.	
Control Section	1815	
Speed Limit	65	
Number of Lanes	3	
Med. Type	Positive	
Med. Width	VAR	
Pavement	36	
Shoulder	12	
Traffic Volume	2,603 (2012) 1,354 (2012) 2,786 (2012) 1,131 (2012) 4,451 (2012) 4,413 (2012)	
Traffic Sta. ID	12c062r 12c121r 12c122r 12c063r 12c083r	
Structure No.	1815166,167	1815168,169 1815170 1815171,172 1815174 1815175 1815176 1815177
Enlarged Views		

SRI = 0000287

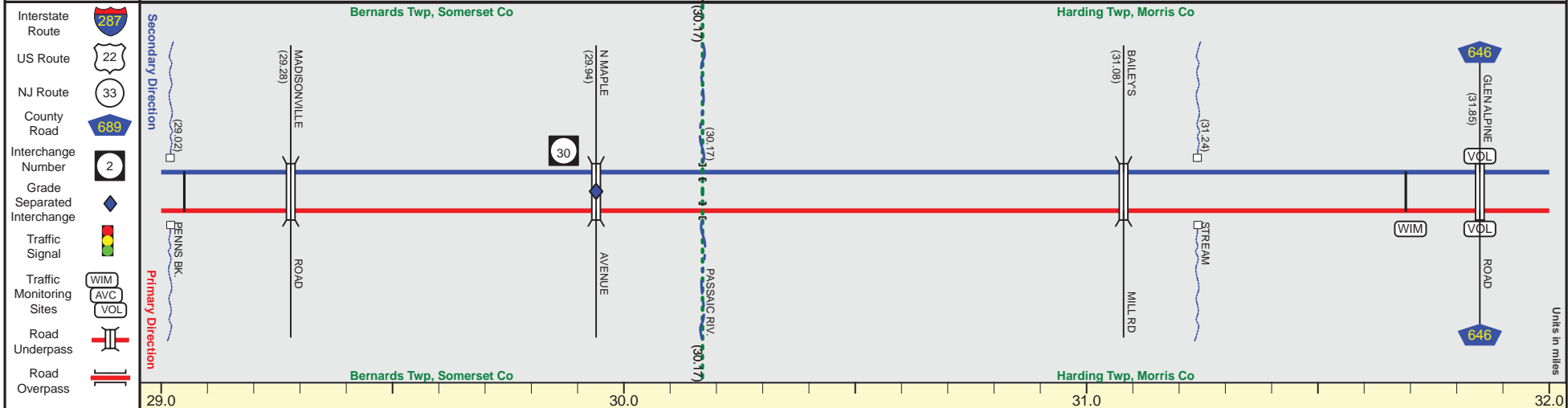
Date last inventoried: June 2015

I-287 (South to North)

Mile Posts: 29.000 - 32.000



Pavement	36	48
Shoulder	12	
Number of Lanes	3	
Speed Limit	65	
Street Name	Capt Joseph Azzolina Highway	Marine Hector Cafferata, Jr Highway



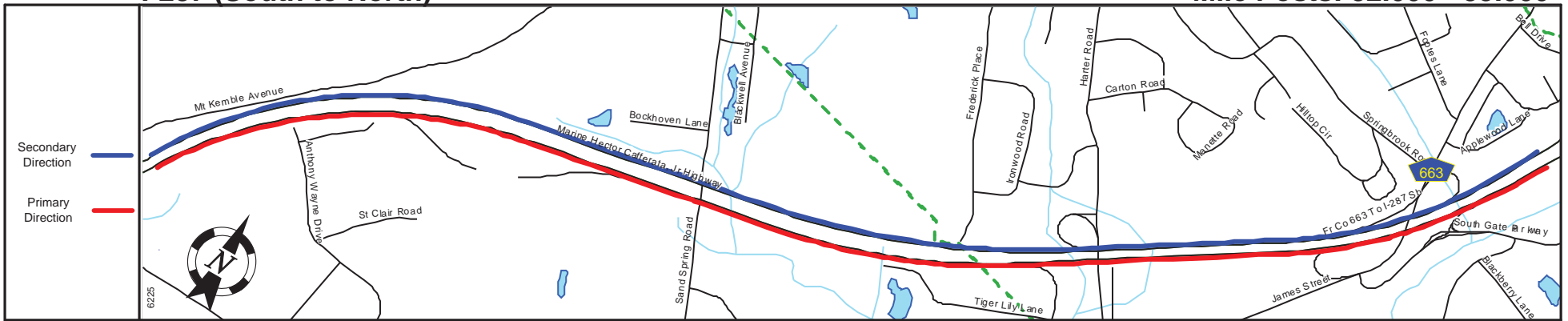
Street Name	Capt (Ret) Joseph Azzolina, Us Navy Highway				Marine Hector Cafferata, Jr Cong Medal Of Honor Highway				
Jurisdiction					N.J.D.O.T.				
Functional Class					Urban Interstate				
Federal Aid - NHS Sy					STRAHNET Inter.				
Control Section	1815				1419				
Speed Limit	65								
Number of Lanes	3								
Med. Type	Positive	Unprotected			Positive				
Med. Width					VAR				
Pavement					36				
Shoulder					12				
Traffic Volume	91,456 (2014)	4,309 (2012)	3,390 (2012)	3,428 (2012)	50,320 (2014)				
Traffic Sta. ID	1-5-060	12c123r	12c064r	12c084r	12c101r	12c102r	12c085r	92,798 (2011)	46,997 (2014)
Structure No.	1815178	1815179	1815180,181	1815183,182	1419155,156	1419157,158		101407	1-1-021
Enlarged Views					1419159				

SRI = 0000287

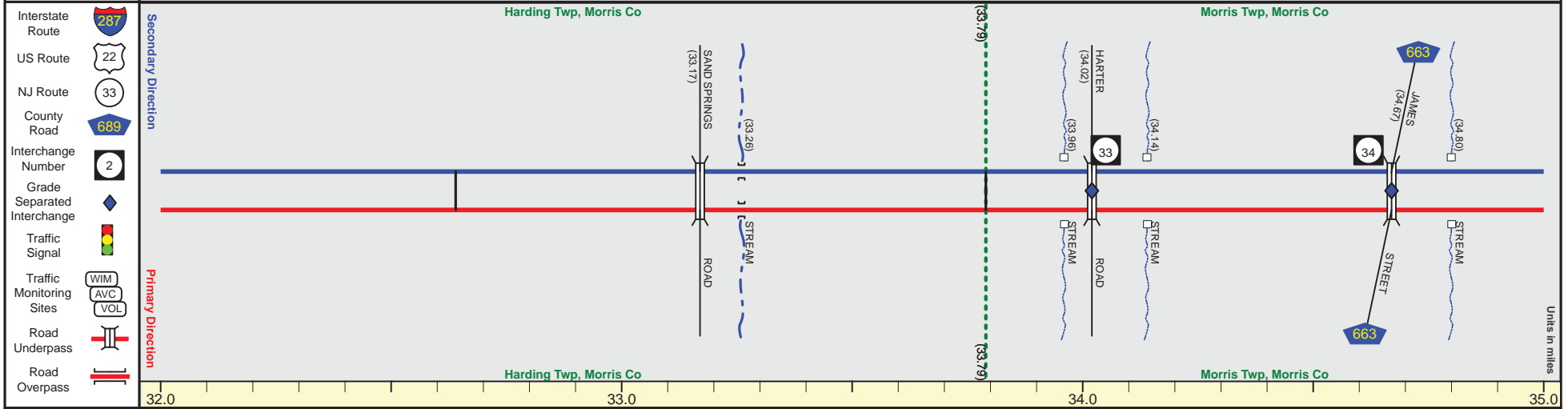
Date last inventoried: June 2015

I-287 (South to North)

Mile Posts: 32.000 - 35.000



Pavement	48	36
Shoulder		12
Number of Lanes		3
Speed Limit		65
Street Name	Marine Hector Cafferata, Jr Highway	



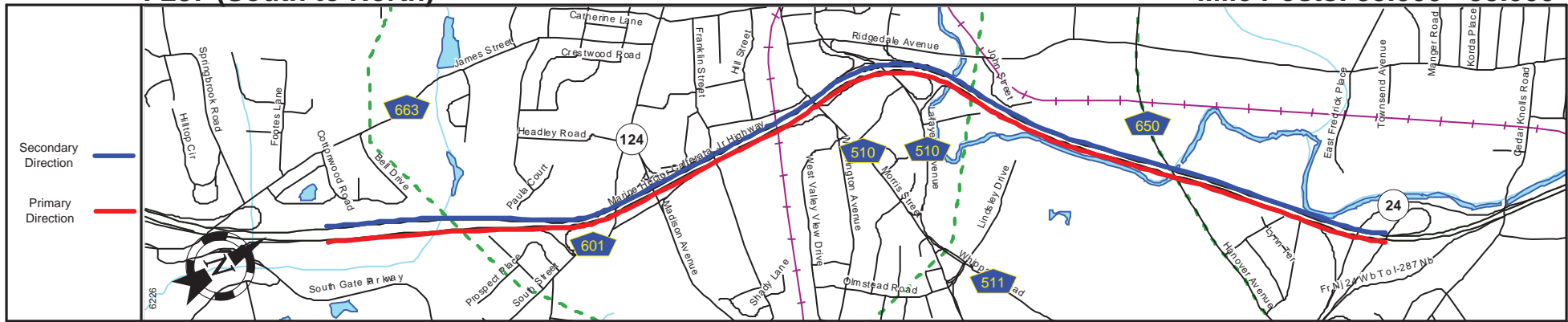
Street Name	Marine Hector Cafferata, Jr Cong Medal Of Honor Highway	
Jurisdiction	N.J.D.O.T.	
Functional Class	Urban Interstate	
Federal Aid - NHS Sy	STRAHNET Inter.	
Control Section	1419	
Speed Limit	65	
Number of Lanes	3	
Med. Type	Positive	
Med. Width	VAR	
Pavement	36	
Shoulder	12	
Traffic Volume	94,933 (2011)	
Traffic Sta. ID	1-7_373	
Structure No.	1419163,162 1419160,161	1419167,166 1419164,165 1419168
Enlarged Views	1419169 1419170,171	

SRI = 0000287__

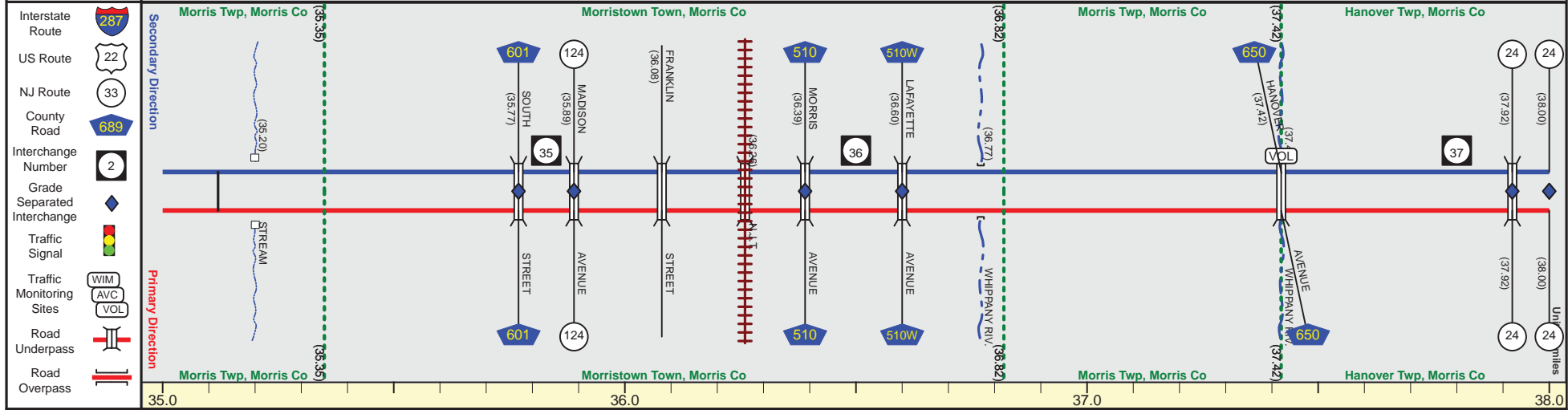
Date last inventoried: June 2015

I-287 (South to North)

Mile Posts: 35.000 - 38.000



Pavement	36	48
Shoulder		12
Number of Lanes	3	4
Speed Limit	65	55
Street Name	Marine Hector Cafferata, Jr Highway	



Street Name	Marine Hector Cafferata, Jr Cong Medal Of Honor Highway	
Jurisdiction	N.J.D.O.T.	
Functional Class	Urban Interstate	
Federal Aid - NHS Sy	STRAHNET Inter.	
Control Section	1419	
Speed Limit	65	55
Number of Lanes	3	4
Med. Type	Positive	
Med. Width	VAR	10
Pavement	36	48
Shoulder		12
Traffic Volume	97,529 (2011)	118,879 (2011)
Traffic Sta. ID	1-7-374	101408
Structure No.	1419172	1419186 1419185
Enlarged Views	1419173 1419174 1419175 1419176 1419178 1419179 1419183	1421153

SRI = 0000287

Date last inventoried: June 2015

I-287 (South to North)

Mile Posts: 38.000 - 40.000

Local	Shoulder	12		
	Pavement	48	60	48
	Number of Lanes	4	5	4
Express	Shoulder			
	Pavement			
	Number of Lanes			
	Shoulder			
Structure No.		N/A		
Street Name		Marine Hector Cafferata, Jr Highway		
Median Width				
Median Type				
Secondary Direction				
Secondary Express Dir.				
Primary Express Dir.				
Primary Direction				
Interstate Route				
US Route				
NJ Route				
County Road				
Interchange Number				
Grade Separated Interchange				
Traffic Signal				
Traffic Monitoring Sites				
Road Underpass				
Road Overpass				
Hanover Twp, Morris Co				
Hanover Twp, Morris Co				
MILES	38.0	39.0	40.0	
Street Name		Marine Hector Cafferata, Jr Cong Medal Of Honor Highway		
Jurisdiction		N.J.D.O.T.		
Functional Class		Urban Interstate		
Federal Aid - NHS Sy		STRAHNET Inter.		
Control Section	1419	1420	1419	
Speed Limit		55		
Express	Shoulder			
	Number of Lanes			
	Pavement			
	Shoulder			
Median Type		Positive		
Median Width		10		
Local	Shoulder	0		
	Number of Lanes	4	5	4
	Pavement	48	60	48
	Shoulder	12		
Structure No.		1419187	1419188	1419189 1419191,190 N/A
Traffic Volume		82,012 (2011)	135,521 (2011)	
Traffic Sta. ID		1-1-047	101409	
Enlarged Views				

SRI = 0000287

Date last inventoried: June 2015

I-287 (South to North)

Mile Posts: 40.000 - 42.000

Local	Shoulder	12			
	Pavement	48		60	36
	Number of Lanes	4		5	3
	Shoulder				
Median Type					
Median Width					
Express	Shoulder				
	Pavement				
	Number of Lanes				
	Shoulder				
Structure No.		142Q150			
Street Name		Marine Hector Cafferata, Jr Highway			
Median Width					
Median Type					
Secondary Direction					
Secondary Express Dir.					
Primary Express Dir.					
Primary Direction					
Interstate Route					
US Route					
NJ Route					
County Road					
Interchange Number					
Grade Separated Interchange					
Traffic Signal					
Traffic Monitoring Sites					
Road Underpass					
Road Overpass					
MILES	40.0 41.0 42.0				
Street Name		Marine Hector Cafferata, Jr Cong Medal Of Honor Highway			
Jurisdiction		N.J.D.O.T.			
Functional Class		Urban Interstate			
Federal Aid - NHS Sy		STRAHNET Inter.			
Control Section		1419		1420	
Speed Limit		55			
Express	Shoulder				
	Number of Lanes	Positive			
	Pavement				
	Shoulder				
Median Type		Positive			
Median Width		26		6	VAR
Local	Shoulder	0			
	Number of Lanes	4		5	3
	Pavement	48		60	36
	Shoulder	12			
Structure No.		1419152	1419153		
Traffic Volume		148,120 (2011)	132,181 (2014)		
Traffic Sta. ID		101410	141416		
Enlarged Views		See Enlarged View #45			

SRI = 0000287

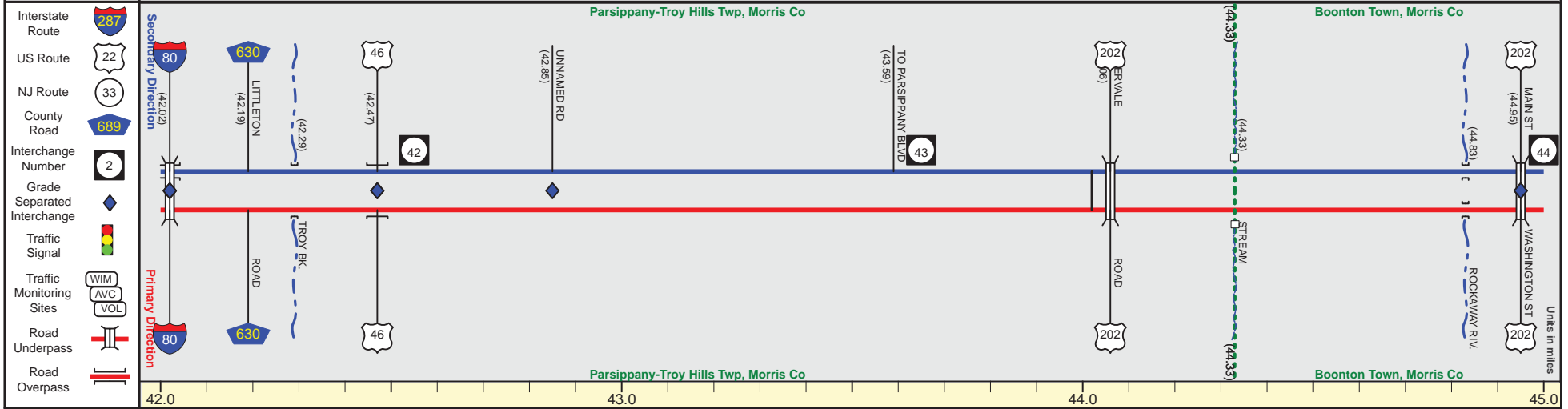
Date last inventoried: June 2015

I-287 (South to North)

Mile Posts: 42.000 - 45.000



Pavement	36	
Shoulder	12	
Number of Lanes	3	
Speed Limit	55	65
Street Name	Marine Hector Cafferata, Jr Highway	



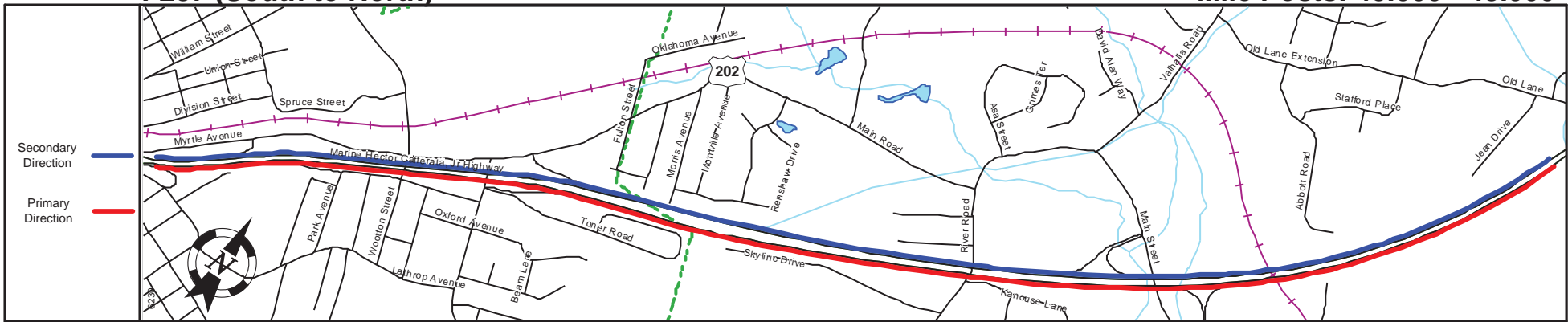
Street Name	Marine Hector Cafferata, Jr Cong Medal Of Honor Highway	
Jurisdiction	N.J.D.O.T.	
Functional Class	Urban Interstate	
Federal Aid - NHS Sy	STRAHNET Inter.	
Control Section	1420	
Speed Limit	55	65
Number of Lanes	3	
Med. Type	Positive	
Med. Width	VAR	
Pavement	36	
Shoulder	12	
Traffic Volume	103,167 (2014)	96,692 (2011)
Traffic Sta. ID	141417	1-5064
Structure No.	1420151 1414168	1420156,155 1420158,157
Enlarged Views	See Enlarged View #45	

SRI = 0000287

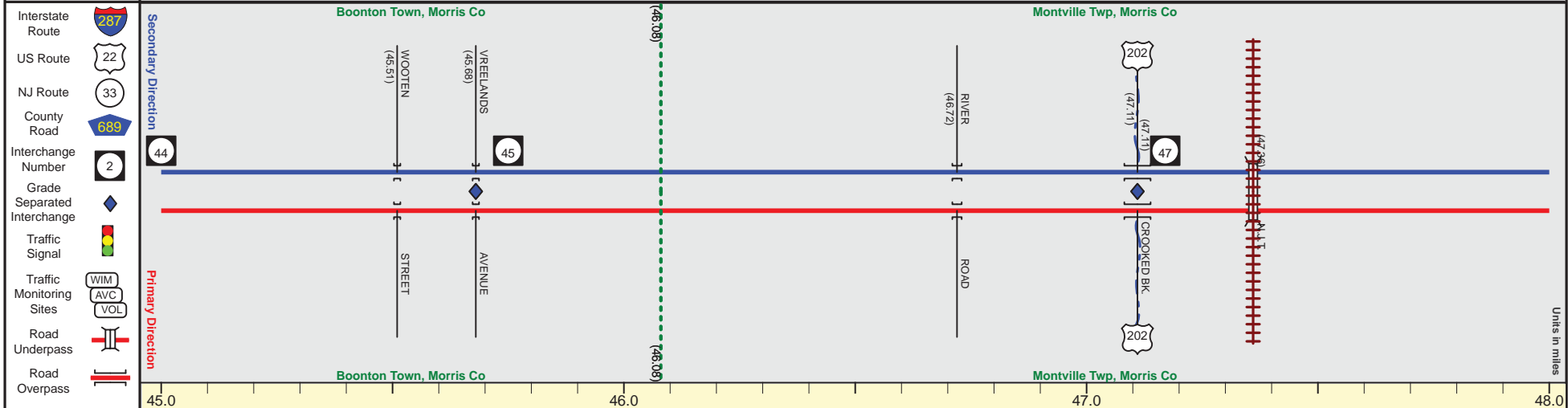
Date last inventoried: June 2015

I-287 (South to North)

Mile Posts: 45.000 - 48.000



Pavement	36
Shoulder	12
Number of Lanes	3
Speed Limit	65
Street Name	Marine Hector Cafferata, Jr Highway



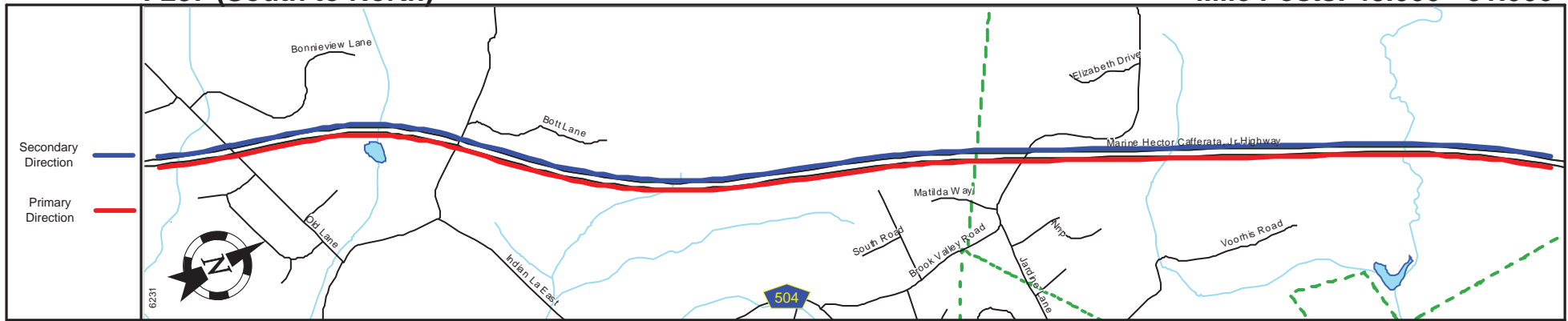
Street Name	Marine Hector Cafferata, Jr Cong Medal Of Honor Highway				
Jurisdiction	N.J.D.O.T.				
Functional Class	Urban Interstate				
Federal Aid - NHS Sy	STRAHNET Inter.				
Control Section	1420				
Speed Limit	65				
Number of Lanes	3				
Med. Type	Positive				
Med. Width	VAR			22	
Pavement	36				
Shoulder	12				
Traffic Volume					
Traffic Sta. ID					
Structure No.	1420165 1420164	1420167 1420166	1420169 1420168	1420170,171 N/A	1420173
Enlarged Views					

SRI = 0000287

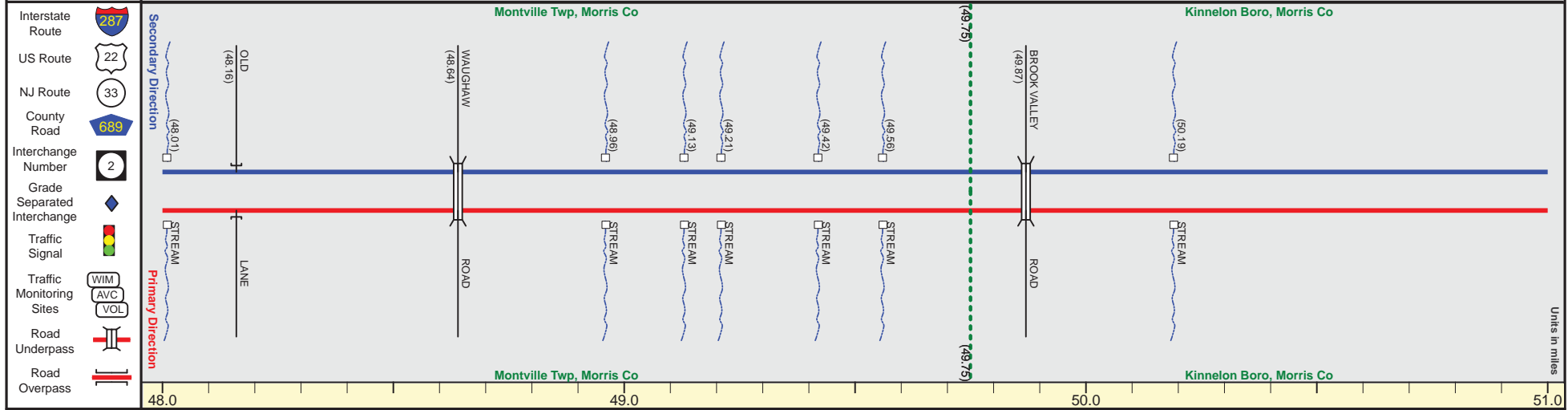
Date last inventoried: June 2015

I-287 (South to North)

Mile Posts: 48.000 - 51.000



Pavement	36		48
Shoulder		12	
Number of Lanes		3	
Speed Limit		65	
Street Name	Marine Hector Cafferata, Jr Highway		



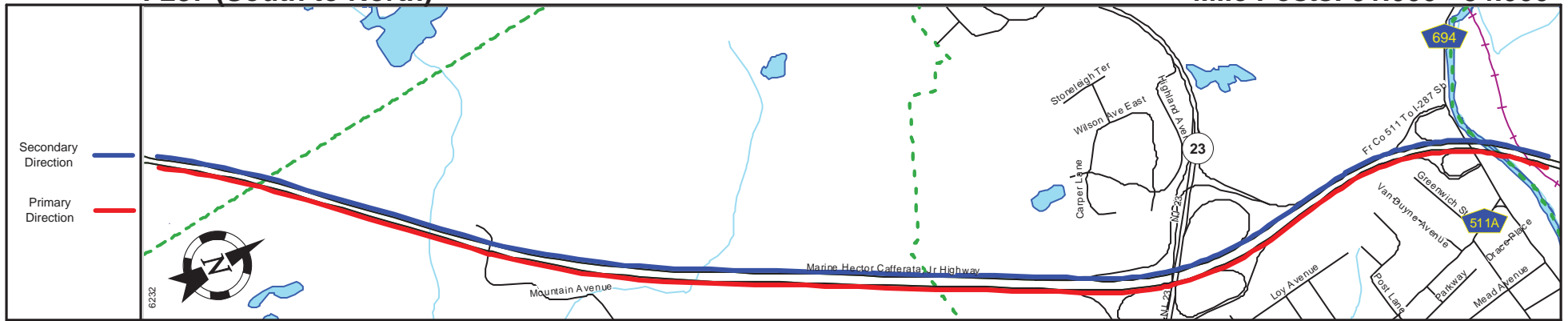
Street Name	Marine Hector Cafferata, Jr Cong Medal Of Honor Highway									
Jurisdiction	N.J.D.O.T.									
Functional Class	Urban Interstate									
Federal Aid - NHS Sy	STRAHNET Inter.									
Control Section	1420									
Speed Limit	65									
Number of Lanes	3		4	3						
Med. Type	Positive									
Med. Width	22									
Pavement	36		48	36						
Shoulder	12									
Traffic Volume	76,589 (2011)									
Traffic Sta. ID	1-4-108									
Structure No.	1420174	1420175	1420177	N/A	N/A	N/A	N/A	N/A	1420178	1420179
Enlarged Views										

SRI = 0000287

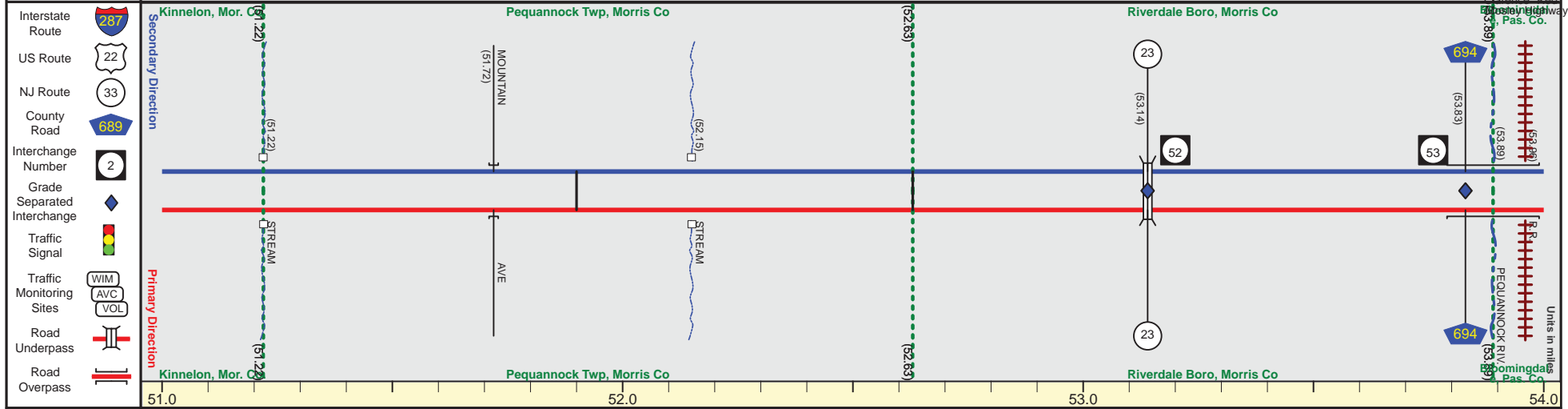
Date last inventoried: June 2015

I-287 (South to North)

Mile Posts: 51.000 - 54.000



Pavement	48	36
Shoulder		12
Number of Lanes		3
Speed Limit		65
Street Name	Marine Hector Cafferata, Jr Highway	



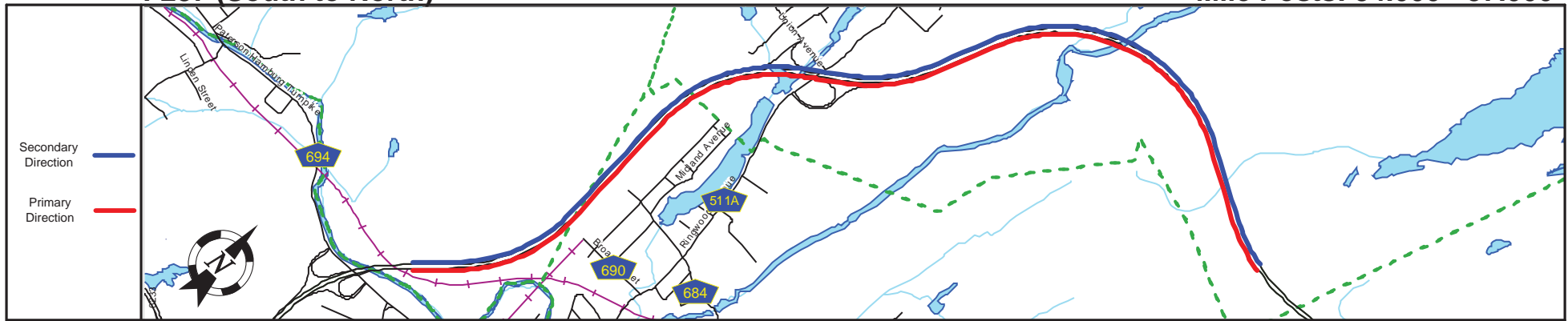
Street Name	Marine Hector Cafferata, Jr Cong Medal Of Honor Highway			US Air Force Gunner Clarence Red Mosley Highway
Jurisdiction	N.J.D.O.T.			
Functional Class	Urban Interstate			
Federal Aid - NHS Sy	STRAHNET Inter.			
Control Section	1420			1615
Speed Limit	65			
Number of Lanes	3			
Med. Type	Positive	Unprotected		Positive
Med. Width	22	56		VAR 22
Pavement	36			
Shoulder	12			
Traffic Volume				100,340 (2012)
Traffic Sta. ID				2-4113
Structure No.	1420181	1420182	1420183	N/A 1420186
Enlarged Views				

SRI = 0000287__

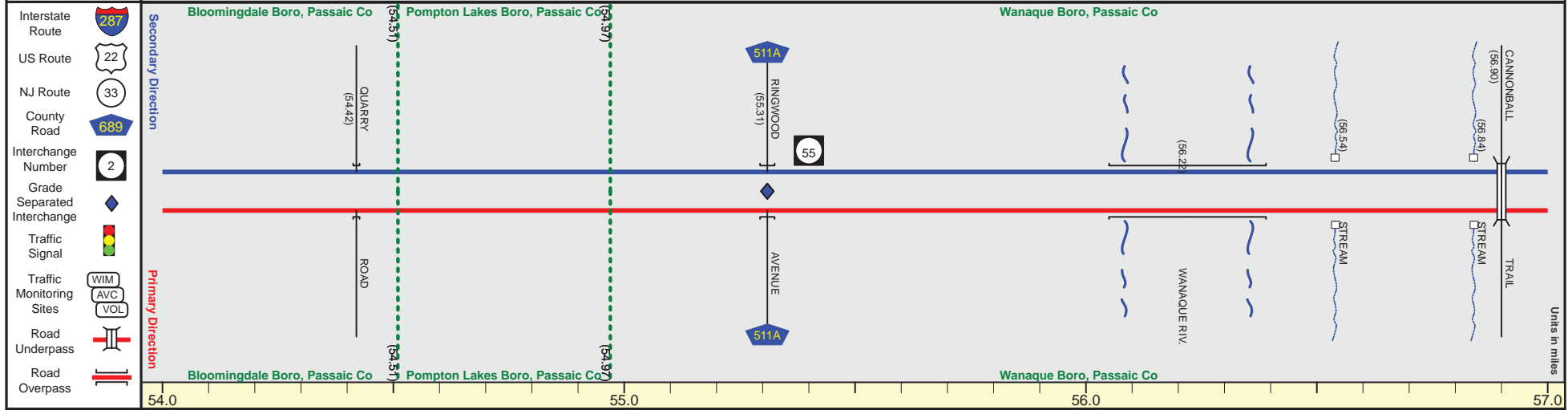
Date last inventoried: June 2015

I-287 (South to North)

Mile Posts: 54.000 - 57.000



Pavement	36
Shoulder	12
Number of Lanes	3
Speed Limit	65
Street Name	US Air Force Gunner Clarence "Red" Mosley Highway



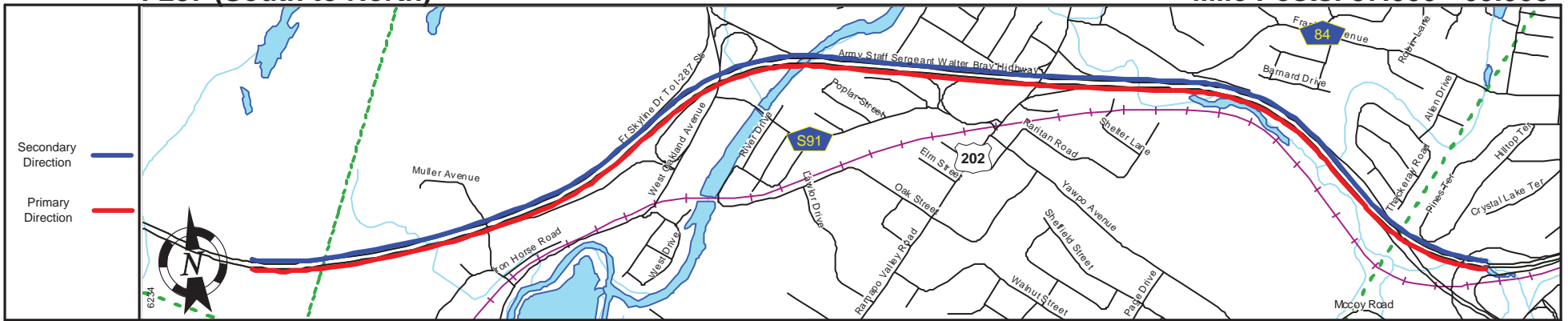
Street Name	US Air Force Gunner Clarence "Red" Mosley Highway				
Jurisdiction	N.J.D.O.T.				
Functional Class	Urban Interstate				
Federal Aid - NHS Sy	STRAHNET Inter.				
Control Section	1615				
Speed Limit	65				
Number of Lanes	3				
Med. Type	Positive				
Med. Width	22				
Pavement	36				
Shoulder	12				
Traffic Volume	93,252 (2012)			101,033 (2014)	
Traffic Sta. ID	2-4-120			141607	
Structure No.	1615154	1615152	N/A	N/A	1615153
Enlarged Views					

SRI = 0000287

Date last inventoried: June 2015

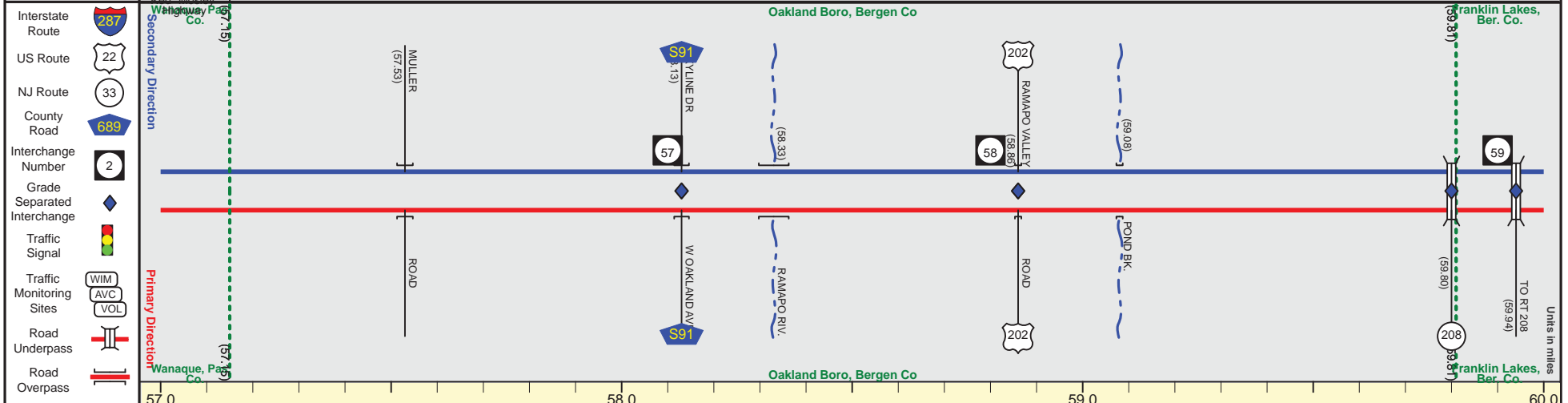
I-287 (South to North)

Mile Posts: 57.000 - 60.000



Pavement	36	24
Shoulder	12	
Number of Lanes	3	2
Speed Limit	65	

Street Name	US Air Force Gunnery School Highway	Army Staff Sergeant Walter Bray Highway
-------------	-------------------------------------	---



Street Name	US Air Force Gunnery School Highway	Army Staff Sergeant Walter Bray Highway
-------------	-------------------------------------	---

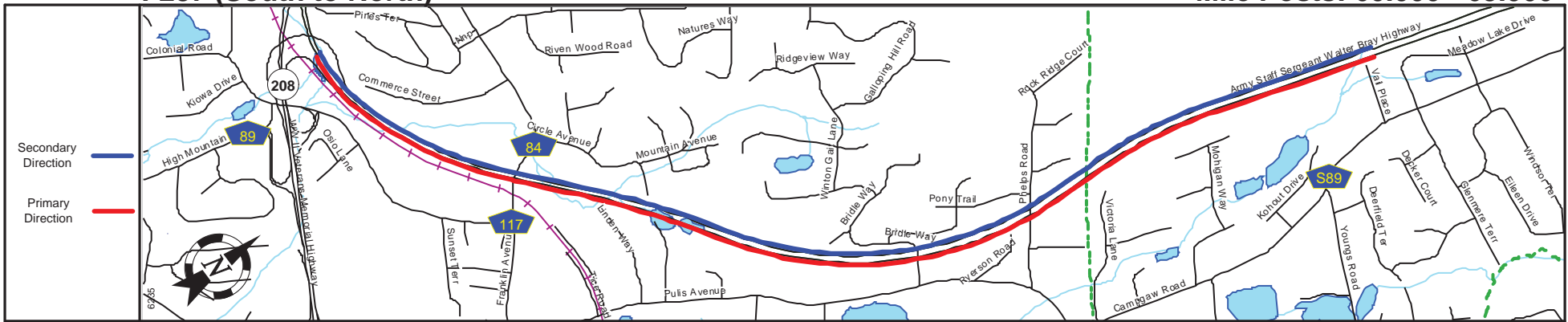
Jurisdiction	N.J.D.O.T.	
Functional Class	Urban Interstate	
Federal Aid - NHS Sy	STRAHNET Inter.	
Control Section	1615	0235
Speed Limit	65	
Number of Lanes	3	2
Med. Type	Positive	
Med. Width	22	
Pavement	36	24
Shoulder	12	
Traffic Volume	113,976 (2014)	
Traffic Sta. ID	2-4-101	
Structure No.	0235151	0235152, 153, 0235150, 0235161, 0235162, 0235166, 167, 0235164, 165
Enlarged Views		

SRI = 0000287

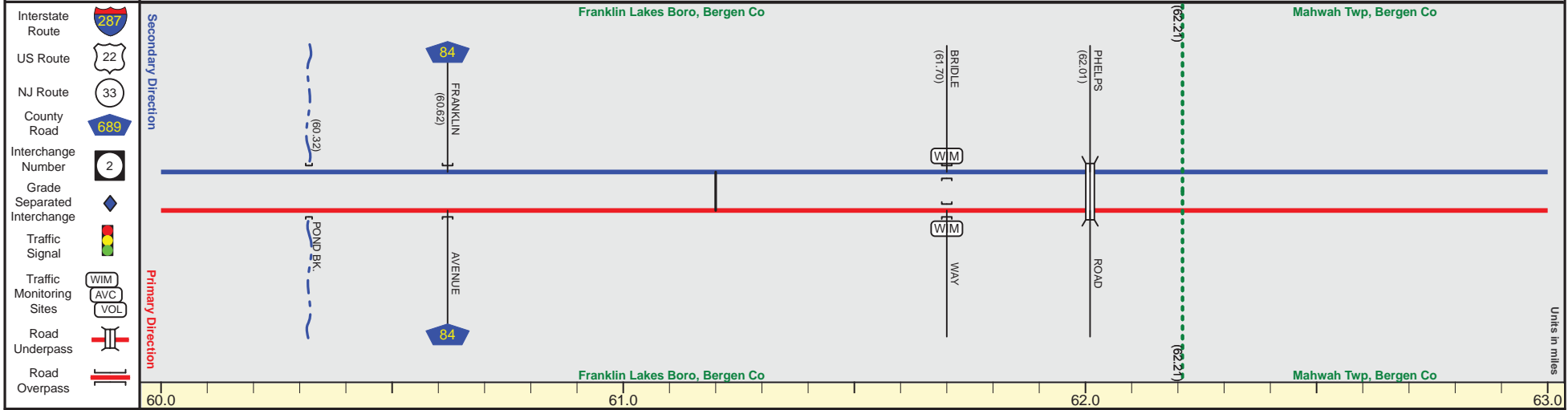
Date last inventoried: June 2015

I-287 (South to North)

Mile Posts: 60.000 - 63.000



Pavement	24
Shoulder	12
Number of Lanes	2
Speed Limit	65
Street Name	Army Staff Sergeant Walter Bray Highway



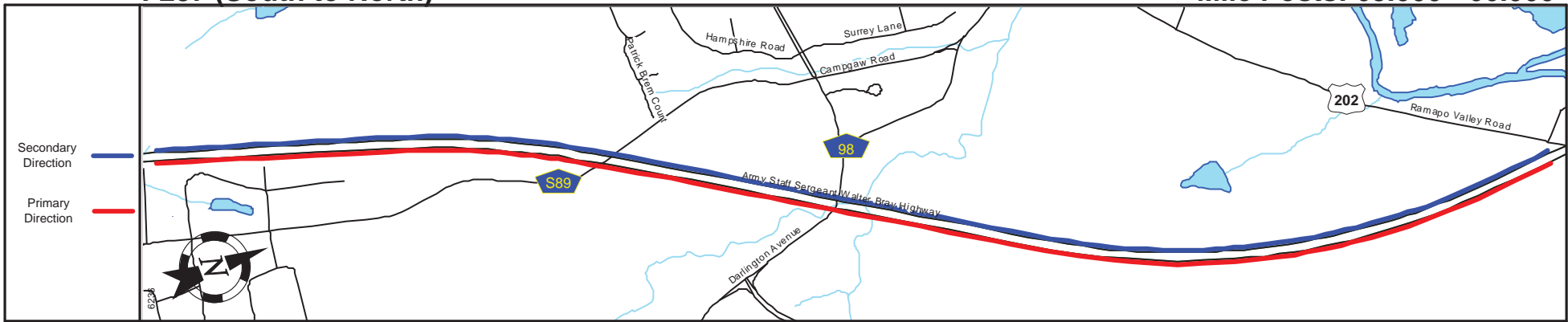
Street Name	Army Staff Sergeant Walter Bray Highway	
Jurisdiction	N.J.D.O.T.	
Functional Class	Urban Interstate	
Federal Aid - NHS Sy	STRAHNET Inter.	
Control Section	0235	
Speed Limit	65	
Number of Lanes	2	
Med. Type	Positive	
Med. Width	22	60
Pavement	24	
Shoulder	12	
Traffic Volume	57,581 (2014)	
Traffic Sta. ID	2-1-026	
Structure No.	0235170 0235177	0235157 0235156 0235158
Enlarged Views		

SRI = 0000287__

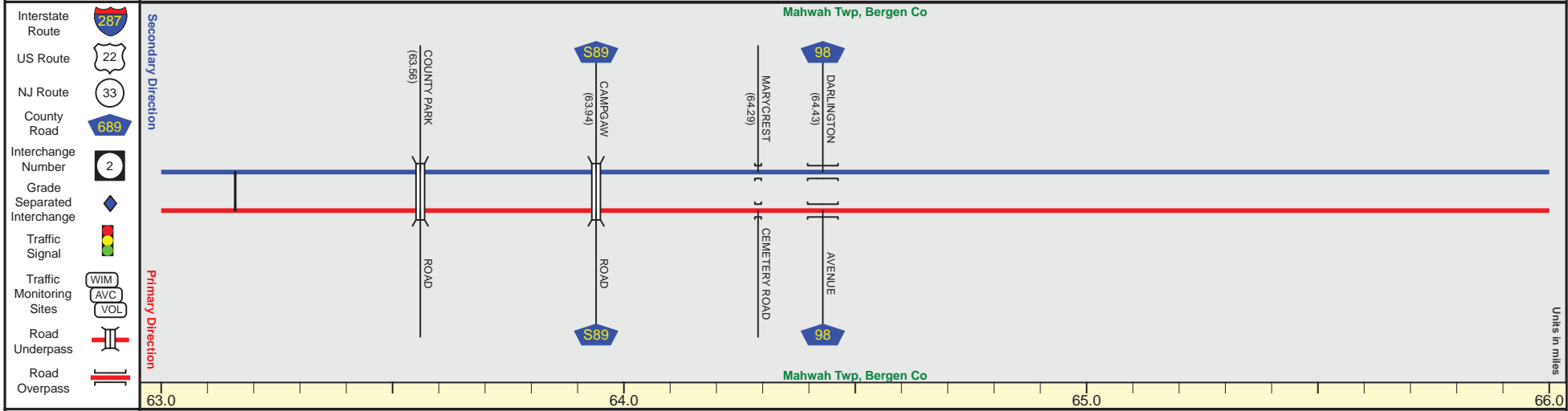
Date last inventoried: June 2015

I-287 (South to North)

Mile Posts: 63.000 - 66.000



Pavement	24	36	24	36	24
Shoulder			12		
Number of Lanes		2		3	2
Speed Limit			65		
Street Name	Army Staff Sergeant Walter Bray Highway				



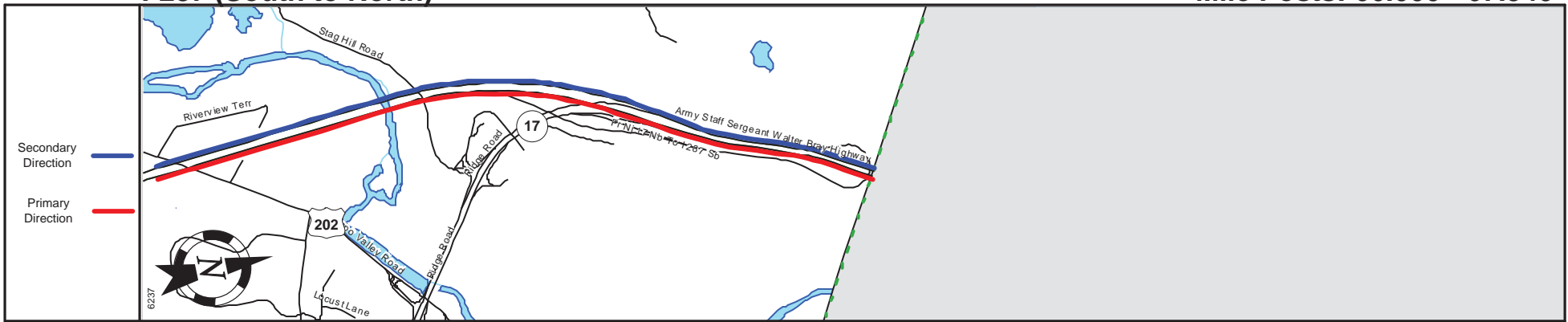
Street Name	Army Staff Sergeant Walter Bray Highway				
Jurisdiction	N.J.D.O.T.				
Functional Class	Urban Interstate				
Federal Aid - NHS Sy	STRAHNET Inter.				
Control Section	0235				
Speed Limit	65				
Number of Lanes		2		3	2
Med. Type	Positive				
Med. Width	60				
Pavement	24		36		24
Shoulder			12		
Traffic Volume					
Traffic Sta. ID					
Structure No.	0235159	0235160	0235172 0235171	0235179 0235178	
Enlarged Views					

SRI = 0000287__

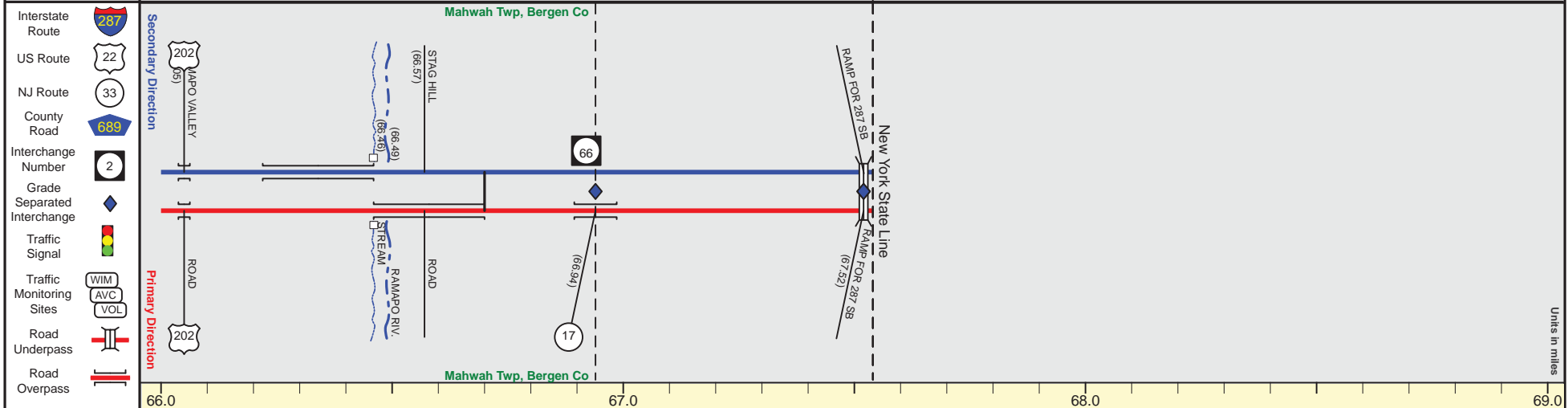
Date last inventoried: June 2015

I-287 (South to North)

Mile Posts: 66.000 - 67.540



Pavement	24	36
Shoulder	12	
Number of Lanes	2	3
Speed Limit	65	55
Street Name	Army Staff Sergeant Walter Bray Highway	



Street Name	Army Staff Sergeant Walter Bray Highway	
Jurisdiction	N.J.D.O.T.	
Functional Class	Urban Interstate	
Federal Aid - NHS Sy	STRAHNET Inter.	
Control Section	0235	
Speed Limit	65	55
Number of Lanes	2	3
Med. Type	Positive	
Med. Width	60	22
Pavement	24	36
Shoulder	12	
Traffic Volume	57,001 (2014)	148,880 (2014)
Traffic Sta. ID	100206	2-4-104
Structure No.	0235174, 175, 0235173, N/A, 0235172	0235178, 0235189
Enlarged Views		

SRI = 0000287

Date last inventoried: June 2015