



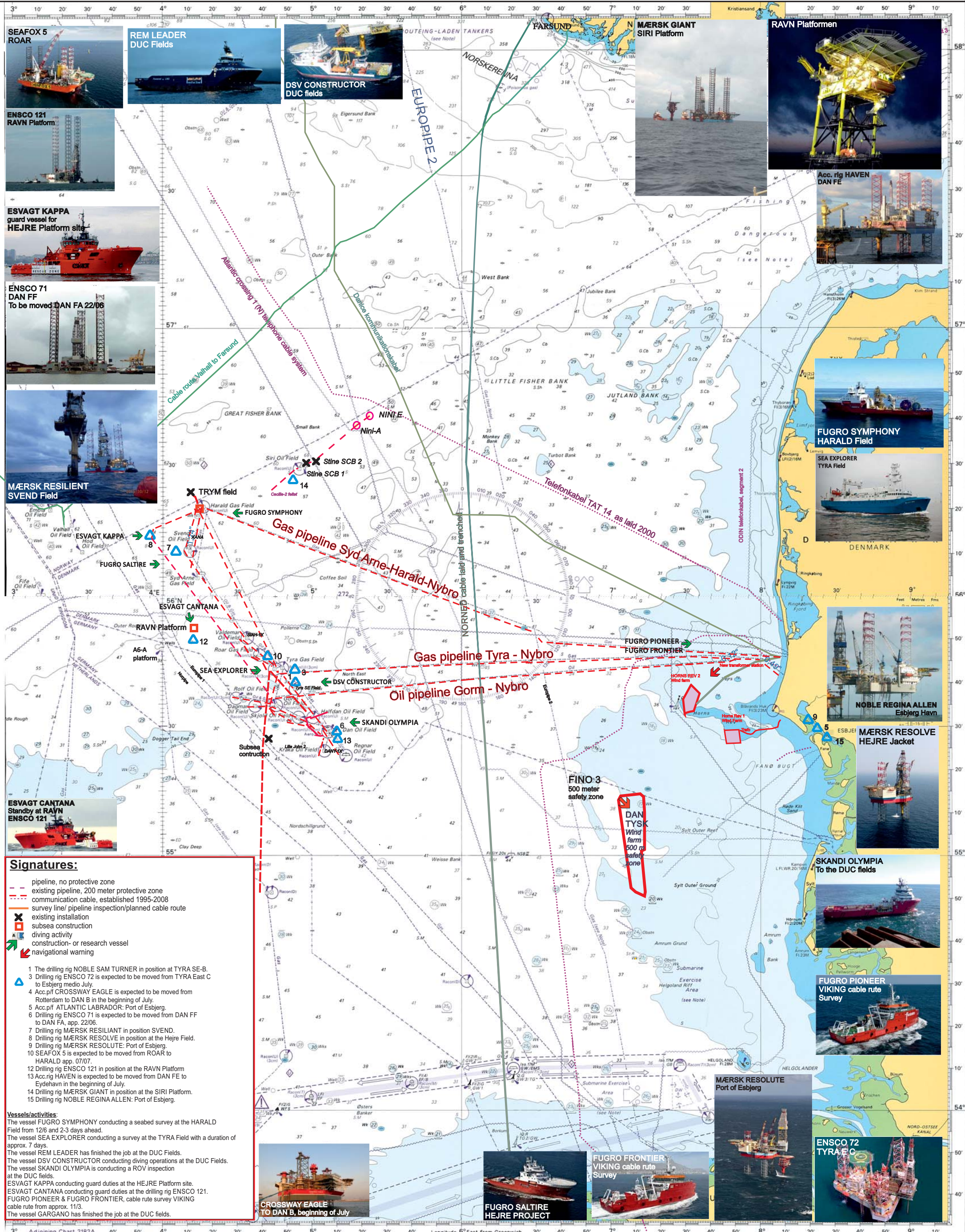
FOGA ApS  
Fishermen Information  
of Oil- and  
Gas Activities  
Tlf. +45 75 451144

# NORTH SEA ACTIVITIES

Overview chart based on offshore-operators  
Information of ongoing and planned activities.  
Please notice descriptions at the back page with updates this week.

Week 25

June 21, 2016



### Signatures:

- - - pipeline, no protective zone
- - - - - existing pipeline, 200 meter protective zone
- - - - - communication cable, established 1995-2008
- - - - - survey line/ pipeline inspection/planned cable route
- X existing installation
- subsea construction
- △ diving activity
- construction- or research vessel
- ↖ navigational warning

- 1 The drilling rig NOBLE SAM TURNER in position at TYRA SE-B.
- 3 Drilling rig ENSCO 72 is expected to be moved from TYRA East C to Esbjerg medio July.
- 4 Acc.p/f CROSSWAY EAGLE is expected to be moved from Rotterdam to DAN B in the beginning of July.
- 5 Acc.p/f ATLANTIC LABRADOR: Port of Esbjerg.
- 6 Drilling rig ENSCO 71 is expected to be moved from DAN FF to DAN FA, app. 22/06.
- 7 Drilling rig MÆRSK RESILIENT in position SVEND.
- 8 Drilling rig MÆRSK RESOLVE in position at the Hejre Field.
- 9 Drilling rig MÆRSK RESOLUTE: Port of Esbjerg.
- 10 SEAFOX 5 is expected to be moved from ROAR to HARALD app. 07/07.
- 12 Drilling rig ENSCO 121 in position at the RAVN Platform
- 13 Acc.rig HAVEN is expected to be moved from DAN FE to Eydehavn in the beginning of July.
- 14 Drilling rig MÆRSK GIANT in position at the SIRI Platform.
- 15 Drilling rig NOBLE REGINA ALLEN: Port of Esbjerg.

**Vessels/activities:**  
The vessel FUGRO SYMPHONY conducting a seabed survey at the HARALD Field from 12/6 and 2-3 days ahead.  
The vessel SEA EXPLORER conducting a survey at the TYRA Field with a duration of approx. 7 days.  
The vessel REM LEADER has finished the job at the DUC Fields.  
The vessel DSV CONSTRUCTOR conducting diving operations at the DUC Fields.  
The vessel SKANDI OLYMPIA is conducting a ROV inspection at the DUC fields.  
ESVAKT KAPPA conducting guard duties at the HEJRE Platform site.  
ESVAKT CANTANA conducting guard duties at the drilling rig ENSCO 121.  
FUGRO PIONEER & FUGRO FRONTIER, cable route survey VIKING cable route from approx. 11/3.  
The vessel GARGANO has finished the job at the DUC fields.



FOGA ApS has on basis of information received from offshore-operators at the North Sea prepared the following newsletter describing present activities:

## MAERSK OIL

### Vessels:

The vessel **SEA EXPLORER** conducting a survey at the **TYRA** Field with a duration of approx. 7 days. FOGA FLO Thomas Sørensen is onboard the vessel.

The vessel **FUGRO SYMPHONY** started a seabed survey 12/6 at the **HARALD** Field with a duration of approx. 2 - 3 days.

The vessel **REM LEADER** has finished the job at the **DUC** fields and has left the site.

The vessel **DSV CONSTRUCTOR** conducting a diving campaign at the **DUC** Fields with a duration of approx. 50 days (from 14/5-2016, weather permitting).

The vessel **GARGANO** has finished the job at the **DUC** fields and has left the site.

The vessel **SKANDI OLYMPIA** is operating at the **DUC** Fields conducting a ROV inspection.

### Rigmoves:

The rig **ENSCO 71** is expected to be moved from **DAN FF** to **DAN FA**, approx. 22/06.

The rig **ENSCO 72** is expected to be moved from **TYRA East C** to Esbjerg medio July.

The accommodation rig **CROSSWAY EAGLE** is expected to be moved from Rotterdam to **DAN B** in the beginning of July.

**SEAFOX 5** is expected to be moved from **ROAR** to **HARALD** approx. 07/07.

### Rigmoves:

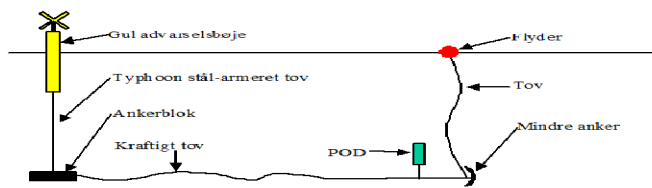
The accommodation rig **HAVEN** is expected to be moved from **DAN FE** to Eydehavn in the beginning of July.

The rig **MAERSK RESILIENT** is in position at the **SVEND** Platform.

### Survey at the DUC Fields:

A series of monitoring stations has been deployed around the Southern platforms at the **DUC** Fields. The stations are marked with yellow buoys and situated at the below mentioned positions:

Location	Remarks	WGS 84	
		Latitude (N)	Longitude (E)
Rolf	Inside 500 meters	55° 36.333'	04° 29,671
Dagmar	Inside 500 meters	55° 34,589'	04° 36,903
Ref.1	Outside 500 meters	55° 26.3387'	05° 30.3729'
Ref.2	Outside 500 meters	55° 18.3340'	05° 22.7406'




## DONG Energy

### DONG Energy Installations



**SIRI-field:** 56° 28.96' N 04° 54.67' E  
**CECILIE-A field:** 56° 24.13' N 04° 45.58' E  
**NINI A-field:** 56° 38.45' N 05° 19.27' E  
**NINI B-field:** 56° 40.49' N 05° 24.74' E  
**STINE fields - Subsea installations:**  
**STINE SCB-1:** 56° 30.96' N 05° 02.46' E  
**STINE SCB-2:** 56° 30.95' N 05° 03.56' E



### Rigs:

The drilling rig **MÆRSK GIANT** is in position next to the **SIRI** Platform. Position: 56°29'00 N - 004°54'46 E.

The drilling rig **MÆRSK RESOLVE** is in position at the **HEJRE** Jacket. Position: 56°14'51 N - 003° 57'37 E.

### Vessels:

The vessel **DSV CONSTRUCTOR** has finished the operations at **DONG's VAPC** subsea station.


The vessel **FUGRO SALTIRE** is expected at the **HEJRE** Field from approx. 24/6 for pipeline works at the **HEJRE** pipelines with a duration of approx. 20 days.

### Hejre Project:

In connection to the establishment of the **HEJRE** Platform a safety zone of 500 m has been established around the position: 56°14,809' N - 003°57,534' E. The safety zone has been established according to the Energy Ministry Order No 657 of 30 December 1985.

The guard vessel **ESVAGT KAPPA** are conducting guard duties at the **HEJRE** Platform site. Position: 56°14'51 N - 003°57'37 E.

### FINO 3



### FINO 3 - Research Platform

The research platform **FINO 3** was established in 2007/2008 approx. 45 nautical miles west of the island Sylt at the position 55° 11,7' N 007° 09,5' E. A 500 meter safety zone has been established around the platform, which in the future will be situated inside of the **DAN TYSK** wind farm area.

Please see the web page from the "Forschungs- und Entwicklungszentrum, Fachhochschule Kiel GmbH" [www.fino3.de](http://www.fino3.de) for more information.

### DAN TYSK wind farm

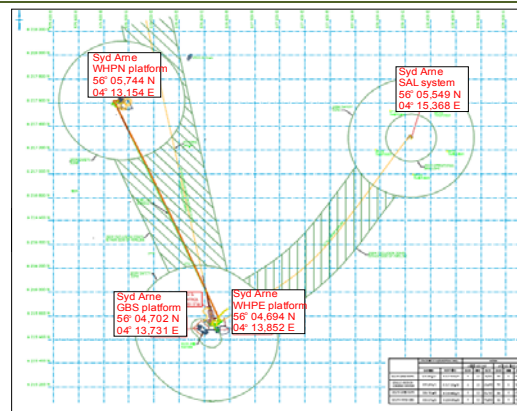
Acc. to the Danish Notices to Mariners No. 1154 the wind farm **DAN TYSK** will be established and marked by cardinal buoys, stated by the positions 1-9). During the building phase a 500 meter wide safety zone will be established around the wind park. In the area will be prohibition of navigation, anchoring, fishery and trawl equipment at the seabed. The prohibition period will be in force from 1. december 2012. The wind farm, when completed, implies 80 wind mills, a powerplatform, an accommodation platform and power- and communication cables.

Cardinal buoys	Degrees	Minutes	Degrees	Minutes	
N (Q)	1)	55°	15,763 N	7°	07,691 E
N (Q)	2)	55°	14,806 N	7°	14,406 E
W (Q(9)15s)	3)	55°	11,301 N	7°	07,828 E
W (Q(9)15s)	4)	55°	06,839 N	7°	07,963 E
E (Q(3)10s)	5)	55°	10,482 N	7°	15,421 E
E (Q(3)10s)	6)	55°	06,877 N	7°	16,432 E
S (Q(6)+Lfl.15s)	7)	55°	02,912 N	7°	17,044 E
S (Q(6)+Lfl.15s)	8)	55°	02,646 N	7°	12,769 E
S (Q(6)+Lfl.15s)	9)	55°	02,377 N	7°	08,098 E

## HESS Denmark



### South Arnefield development



### SOUTH ARNE field

The storage tank and top site of **SOUTH ARNE field** is installed at position 56° 04,72' N 004° 13,82' E, connected with a new bridge and platform **South Arne WHPE** at position 56° 04,693' N 004° 13,85' E.

Satellitplatform **Syd Arne WHP N** is installed at the position 56° 05,744' N 004° 13,154' E, where a safety zone of 500 meter is established acc. to DEA regulation No. 657.

**SOUTH ARNE's** tanker loading facility, where tankers are loaded at 8 - 10 day intervals is located at WGS-84 pos. 56° 05,55' N 004° 15,37' E.

The oil company **Wintershall** has established a new platform called **RAVN**; at the position: 55°52,912' N - 004°14,078' E.

A prohibited area with a radius of 500 m from the position has been established. Within the area unauthorized navigation, anchoring, diving and fishing is prohibited.

The drilling rig **ENSCO 121** is in position at the **RAVN** Platform and **ESVAGT CANTANA** is on station as standby vessel.

At the **Horns Rev** site a transformerstation has been established. Position: 55°41,421' N - 007°41,162' E. The platform is lit by floodlights.

A prohibited area has been established within below positions marked by yellow buoys:  
 55°41,552' N 007°40,920' E - 55°41,557' N 007°41,397' E - 55°41,288' N 007° 41,406' E - 55°41,283' N 007°40,929' E.  
 Within the area unauthorized navigation, anchoring, diving and fishing will be prohibited.

**FUGRO** will be conducting a cable route survey along the cable route for the coming **VIKING** cable between Denmark and the UK. The vessels **FUGRO PIONEER** and **FUGRO FRONTIER** will carry out the survey from 11/3 until end of August. Please keep a distance of at least 200 m to the vessels.

55° 45,854' N	008° 10,717' E	55° 46,963' N	007° 19,304' E	55° 42,200' N	006° 47,149' E	55° 32,128' N	005° 43,682' E
55° 46,521' N	008° 04,055' E	55° 46,063' N	007° 03,047' E	55° 37,080' N	006° 10,004' E	55° 15,542' N	005° 07,604' E
55° 47,694' N	007°48,742' E	55° 45,042' N	007° 01,893' E	55° 35,721' N	006° 00,651' E		
55° 48,417' N	007° 21,301' E	55° 43,215' N	006° 48,102' E	55° 34,648' N	005° 55,430' E		

This newsletter and infochart has been prepared on request from the cooperation Oil Gas Denmark and is distributed via E-mail to all fishing vessels and interested parties around the North Sea. Please also visit FOGA's website [www.foga.dk](http://www.foga.dk). E-mail [fish.info@foga.dk](mailto:fish.info@foga.dk) to subscribe or unsubscribe. Please also notice that the size of the newsletter as a pdf file is approx. 1 mb.

