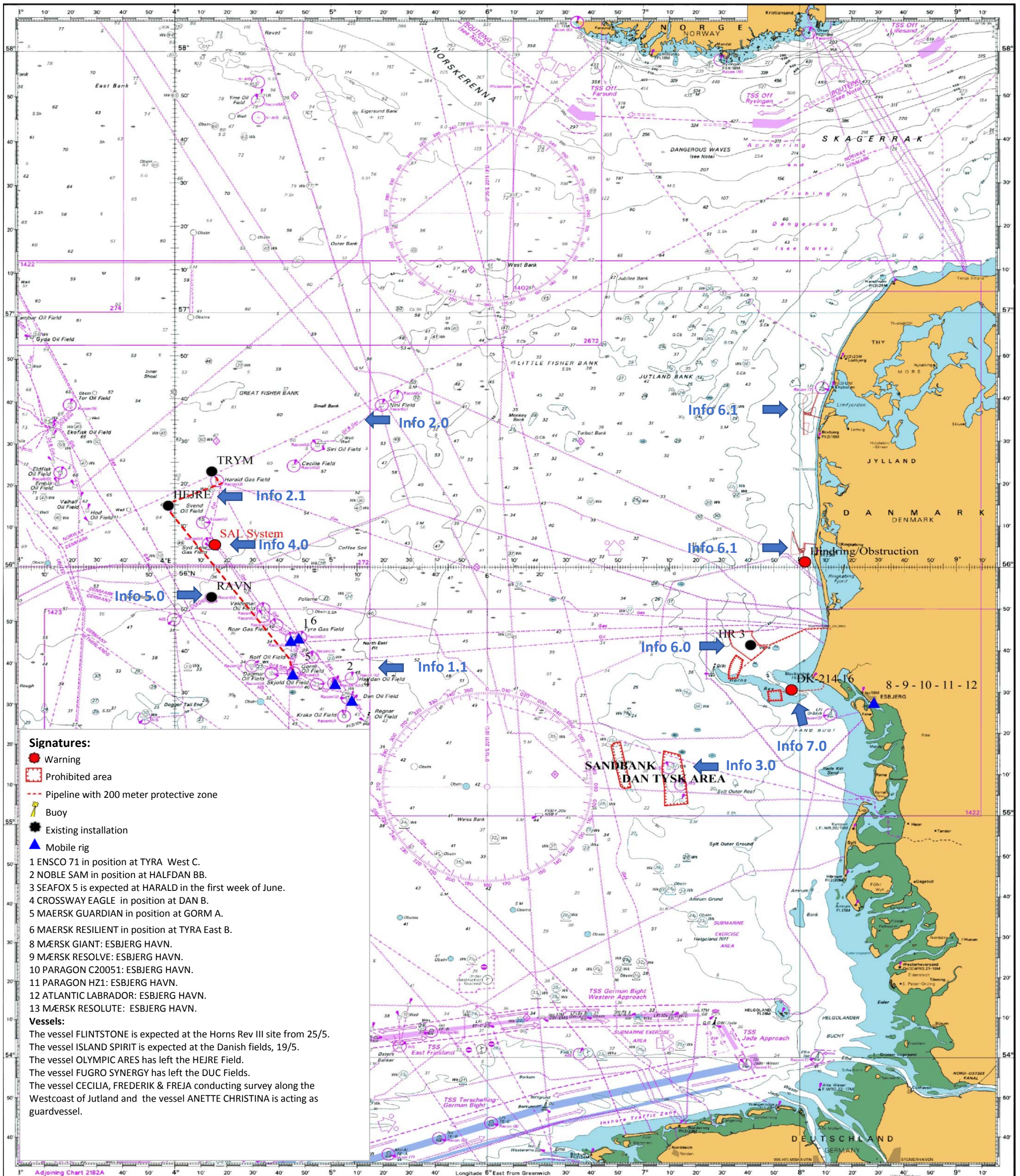




NORTH SEA ACTIVITIES

FOGA ApS has on basis of information received from offshore-operators at the North Sea prepared the following newsletter describing present activities:





FOGA ApS
FISHERMENS
INFORMATION
OF OIL- AND
GAS ACTIVITIES

Trafikhavnvej 19
 DK-6700 Esbjerg
 Tel.: +45 75 45 11 44
 E-Mail: fish.info@foga.dk
 Web page: www.foga.dk

NORTH SEA ACTIVITIES

Update of information
Week 22


May 30 - June 5, 2017

Next FOGA Info to be distributed June 6, 2017

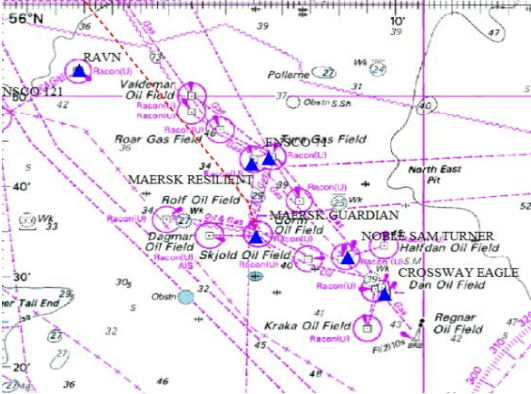
FOGA ApS has on basis of information received from offshore-operators at the North Sea prepared the following newsletter describing present activities:

Rigs in the Port of Esbjerg

Rigs: MÆRSK GIANT, MÆRSK RESOLVE, PARAGON C20051, PARAGON HZ1, ATLANTIC LABRADOR, MÆRSK RESOLUTE



Info 1.0



Vessels:

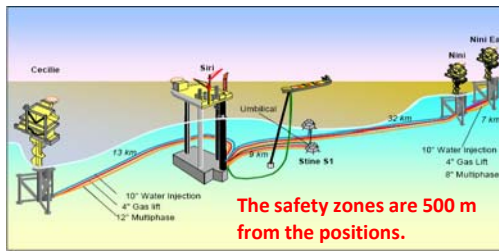
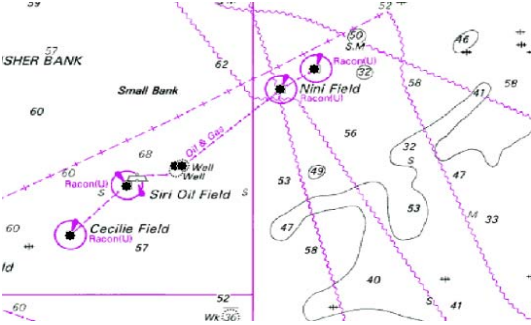
The vessel **FUGRO SYNERGY** has finished the job at the **DUC** Fields and the vessel has left the site.

Rigmoves:


The rig **ENSCO 71** is in position at **TYRA West C**.
NOBLE SAM TURNER is in position at **HALFDAN BB**.
 The accommodation rig **CROSSWAY EAGLE** is in position at **DAN B**.
 The accommodation rig **MAERSK GUARDIAN** is in position at **GORM A**.
 The rig **MAERSK RESILIENT** is in position at **TYRA East B**.
 The vessel **SEAFOX 5** is expected at **HARALD** approx. June 1, 2017.



Info 2.0



- SIRI-field:** 56° 28.96' N 004° 54.67' E
- CECILIE-A field:** 56° 24.13' N 004° 45.58' E
- NINI A-field:** 56° 38.45' N 005° 19.27' E
- NINI B-field:** 56° 40.49' N 005° 24.74' E
- STINE field - Subsea installations:**
- STINE SCB-1:** 56° 30.96' N 005° 02.46' E
- STINE SCB-2:** 56° 30.95' N 005° 03.56' E



Vessels:

The vessel **ISLAND SPIRIT** is expected to conduct roV inspections at **HEJRE, SIRI, SOUTH ARNE, GORM E, TYRA E & HARALD** fields from May 19, 2017 with a duration of approx. 3 weeks, weather permitting.

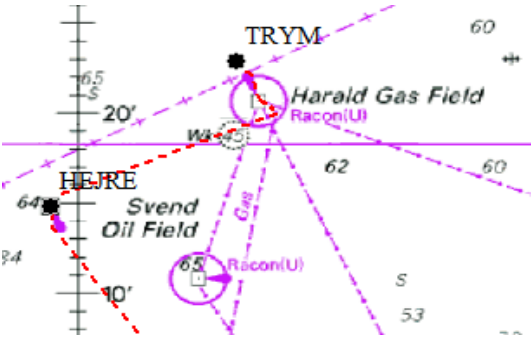
The vessel **OLYMPIC ARES** has finished the job at the **HEJRE** Platform and the vessel has left the site.

Hejre Project:

In connection to the establishment of the **HEJRE** Platform a safety zone of 500 m has been established around the position: 56°14,809' N - 003°57,534' E. The safety zone has been established according to the Energy Ministry Order No 657 of 30 December 1985.



Info 2.1



Info 3.0



FINO 3 - Research Platform

The research platform **FINO 3** was established in 2007/2008 approx. 45 nautical miles west of the island Sylt at the position: 55° 11,7' N 007° 09,5' E. A 500 meter safety zone has been established around the platform.

Please see the web page from the "Forschungs- und Entwicklungszentrum, Fachhochschule Kiel GmbH" www.fino3.de for more information.

DAN TYSK windfarm

The **DAN TYSK** windfarm has been established at the shown site. The buoys which marked the site have been withdrawn.

SANDBANK windfarm

The **SANDBANK** windfarm has been established. The site are marked with buoys.

500-m Safety Zone		
WGS 84 - UTM 32N		
Degree, Minutes, Decimal (nautical)		
	Latitude	Longitude
SZ1	55°16.844'	006°47.519'
SZ2	55°17.673'	006°48.491'
SZ3	55°17.965'	006°50.995'
SZ4	55°06.903'	006°55.128'
SZ5	55°06.565'	006°52.628'
SZ6	55°07.115'	006°51.166'



FOGA ApS
FISHERMENS
INFORMATION
OF OIL- AND
GAS ACTIVITIES

Trafikhavnsvej 19
 DK-6700 Esbjerg
 Tel.: +45 75 45 11 44
 E-Mail: fish.info@foga.dk
 Web page: www.foga.dk

NORTH SEA ACTIVITIES

Update of information
Week 22
May 30 - June 5, 2017

Next FOGA Info to be distributed June 6, 2017

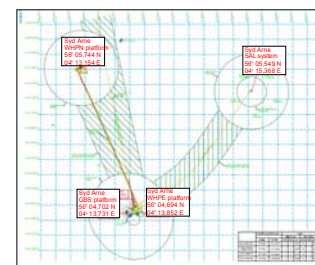
FOGA ApS has on basis of information received from offshore-operators at the North Sea prepared the following newsletter describing present activities:

Info 4.0




The storage tank and top site of **SOUTH ARNE field** is installed at position 56° 04,72' N 004° 13,82' E, connected with a new bridge to the platform **South Arne WHP E** (Well Head Panel) at position 56° 04,693' N 004° 13,85' E.

The satellitplatform **Syd Arne WHP N** is installed at the position 56° 05,744' N 004° 13,154' E, where a safety zone of 500 meter is established acc. to DEA regulation No. 657. **SOUTH ARNE's** tanker loading facility, where tankers are loaded at 8 - 10 day intervals is located at WGS-84 pos. 56° 05,55' N 004° 15,37' E



Info 5.0

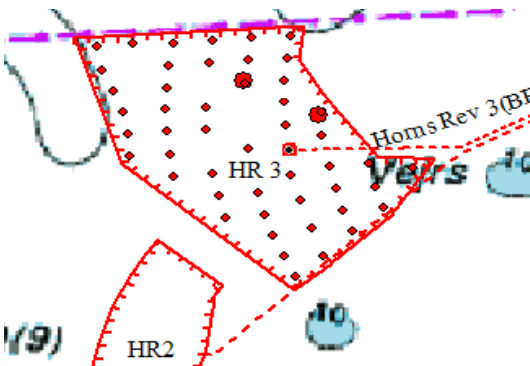


The oil company **Wintershall** has established a new platform called **RAVN**; at the position: 55°52,912' N - 004°14,078' E.

A prohibited area with a radius of 500 m from the position has been established. Within the area unauthorized navigation, anchoring, diving and fishing is prohibited.



Info 6.0



In period from May 25 - July 15, 2017 the company **Vattenfall** installs Scour protection at the **Horns Rev III** site within a distance of 8 nm from the transformer station. Position: 55°41,421' N - 007°41,162' E. The work will be carried out from the vessel **FLINTSTONE**, which can be contacted via VHF radio, ch. 16. Onboard the vessel there is a FOGA FLO.



A 200 m zone has been established around the positions: 55°43,29 N - 007°39,22 E & 55°42,35 N - 007°42,41 E, where targets of archaeological interest have been found.

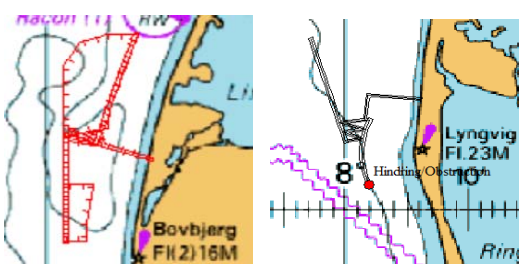
The company **Vattenfall** is conducting a geophysical survey at the sites for the coming nearshore windfarms **Vesterhav SYD** and **Vesterhav NORD** along the coast of West Jutland.

A string of 39 m CPT rods, 4 cm in diameter has been lost and is now laying at the seabed at approx. position 56°01,29 N - 008°02,00 E. Fishing vessels are to keep clear of the position. The Danish Maritime Authorities has been informed.

The survey will be carried out from the vessel **CECILIA**, call sign OZ2157, towing cables with a length of 150 m behind of the vessel. The vessel **CECILIA** is surveying at **Vesterhav NORD**, tonight the vessel is expected to call the port of Hvide Sande. The vessel is expected to resume the survey Thursday or Friday. The vessel **FREDERIK** has joined the survey and is working at **Vesterhav SYD**. The vessel **FREJA** is conducting a geotechnical site investigation and is working at **Vesterhav SYD** and **Vesterhav NORD** during this week. The vessel will carry out a number of seabed CPT and install a number of boreholes at the sites.

The vessel **ANETTE CHRISTINA** is conducting guard duties at the survey site and can be contacted via VHF radio, ch. 16.

Info 6.1



Info 7.0



Danish navigational warning no. DK-214-16

At the below mentioned position a wreck of a submarine has been discovered containing dangerous ammunition. Due to safety reasons, Danish Maritime Authority prohibit all unauthorized fishing, anchoring and diving on and within 100 m radius of the wreck in pos. 55 30,62 N - 007 56,84 E. Please note that the size of the prohibited area has been changed. Violation of the prohibition is punishable by fine or

This newsletter and infochart has been prepared on request from the cooperation Oil Gas Denmark and is distributed via E-mail to all fishing vessels and interested parties around the North Sea. Please also visit FOGA's website www.foga.dk. E-mail fish.info@foga.dk to subscribe or unsubscribe. Please also notice that the size of the newsletter as a pdf file is approx. 1 mb.