



Census of India 2011

GUJARAT

SERIES-25

PART-XII-A

**DISTRICT CENSUS HANDBOOK
AHMADABAD**

VILLAGE AND TOWN DIRECTORY



2011

**DIRECTORATE OF CENSUS OPERATIONS
GUJARAT**



CENSUS OF INDIA 2011

GUJARAT

SERIES-25

PART-XII-A

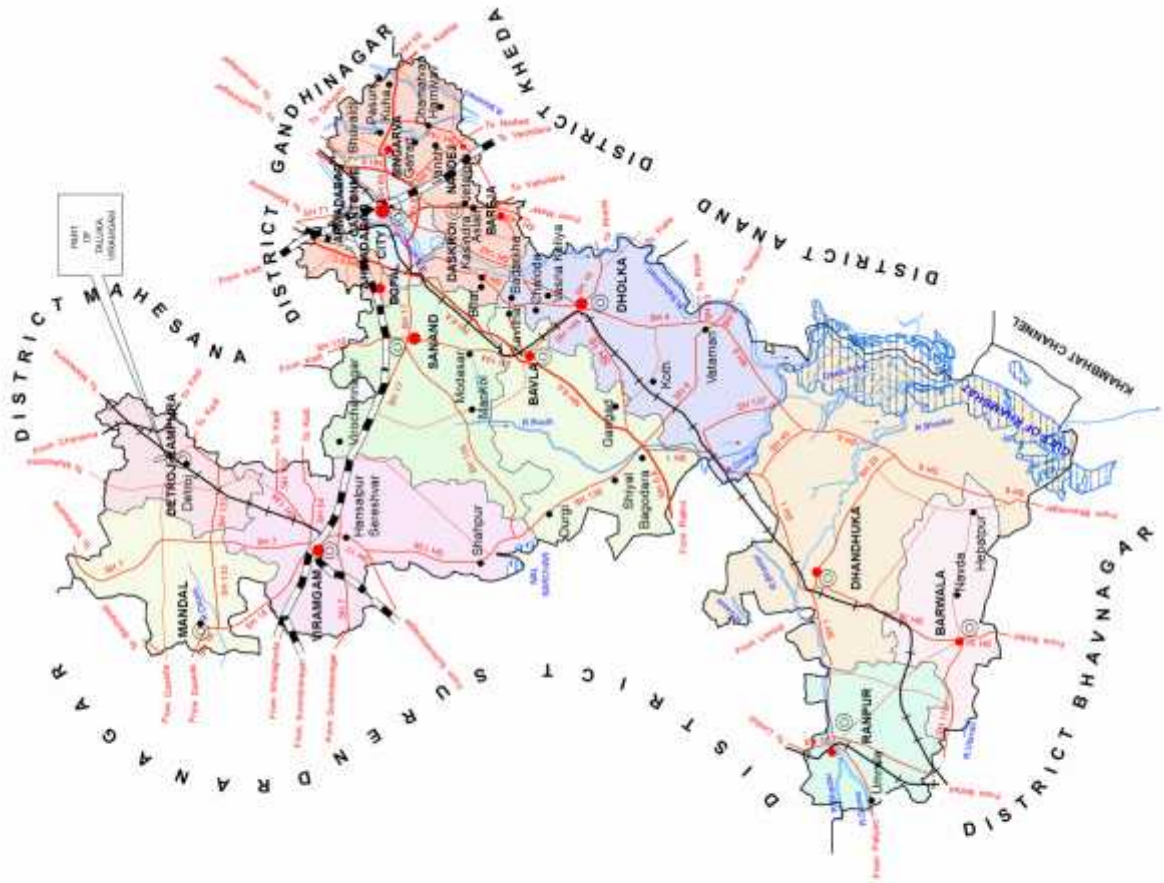
**DISTRICT CENSUS HAND BOOK
AHMADABAD**

VILLAGE AND TOWN DIRECTORY



Directorate of Census Operations, Gujarat

INDIA
GUJARAT
DISTRICT AHMADABAD



BOUNDARY, DISTRICT	———
... TALUKA	——— / ——
HEADQUARTERS, DISTRICT / TALUKA	⊙ / ⊙
VILLAGES HAVING 5000 AND ABOVE POPULATION WITH NAME	•
URBAN AREA WITH POPULATION SIZE: I, II, III, IV & V	• • • • •
NATIONAL HIGHWAY	—————
STATE HIGHWAY	—————
IMPORTANT METALLED ROADS	—————
RAILWAY LINE, BROAD GAUGE	⚡
RAILWAY LINE, METRE GAUGE	⚡
WATER BODIES: TANK	—○—
RIVER AND STREAM	~~~~~

NOTE: THE HEADQUARTERS OF TALUKA DASKROI AND TALUKA AHMADABAD CITY ARE LOCATED AT AHMADABAD.

Motif



Science City

Gujarat Science City is a bold initiative of the Government of Gujarat to realize this priority. The Government is creating a sprawling center at Ahmadabad which aims to provide a perfect blend of education and entertainment. An important objective of the Science City is to propagate the knowledge the science and to make it people-friendly. It will showcase contemporary and imaginative exhibits, minds on experiences, working models, virtual reality, activity corners, labs and live demonstrations to provide an understanding of science and technology to the common man.

The major attractions of science city are Hall of Science, Planet Earth, IMAX 3D Theatre, Energy Education Park, Life Science Park, Musical Dancing Fountain, Amphi Theatre and Simulator. It also houses various entertainment zones within the campus to learn while having fun. It has varied displays, laboratories, activity corners and live demonstrations that allow you to enhance your knowledge in an innovative way.

CONTENTS

	Pages
Foreword	1
Preface	5
Acknowledgements	7
History and Scope of The District Census Handbook	11
Brief History of The District	13
Analytical Note	15
(i) Physical Features	17
(ii) Census Concept	48
(iii) Non Census Concept	56
(iv) 2011 Census Findings	69
(v) Brief Analysis of Primary Census Abstract Data	76
(vi) Brief Analysis of The Village Directory and Town Directory Data	104
(vii) Major Social and Cultural Events, Natural and Administrative Developments and Significant Activities During The Decade.	113
(viii) Brief Description of Places of Religious, Historical or Archaeological Importance in Villages and Places of Tourist Interest in The Towns of The District.	118
(ix) Major Characteristics of The District, Contribution of The District in The Form of any Historical Figure Associated With The District.	127
(x) Scope of Village and Town Directory - Column Heading Wise Explanation and Coverage of Data.	133
Village and Town Directory	135
Brief Note on Village and Town Directory	137
Section-I Village Directory	147
(a) List of Villages merged in Towns and Outgrowths at 2011 Census.	149
(b) C.D. Block Maps (showing Tehsil boundary as per instructions issued by Map Division)	151
(c) Alphabetical List of Villages along with Location code 2001 and 2011.	
(d) CD Block wise Village Directory in Prescribed Format	
(e) Appendices to Village Directory	411
Appendix-I Summary showing Total Number of Villages Having Educational, Medical and Other Amenities in Villages– C.D. Block level.	412
Appendix-I A Villages by Number of Primary Schools.	416
Appendix-I B Villages by Primary, Middle and Secondary Schools.	416
Appendix-I C Villages with Different Sources of Drinking Water Facilities Available.	417
Appendix-II Villages with 5,000 and Above Population which do not have One or More Amenities Available.	418
Appendix-III Land Utilization Data in Respect of Census Towns.	420

Appendix-IV	C.D. Block Wise List Of Inhabited Villages Where No Amenity Other Than Drinking Water Facility is Available.	420
Appendix-V	Summary Showing Number of Villages Not Having Scheduled Castes Population.	420
Appendix-VI	Summary Showing Number of Villages Not Having Scheduled Tribes Population.	421
Appendix-VII A	List of Villages According to The Proportion of The Scheduled Castes to The Total Population by Ranges.	422
Appendix-VII B	List of Villages According to The Proportion of The Scheduled Tribes to The Total Population by Ranges.	431
Section II - Town Directory		441
(a)	Statement I - Status and Growth History	442
(b)	Statement II - Physical Aspects and Location of Towns, 2009	444
(c)	Statement III - Civic and Other Amenities, 2009	445
(d)	Statement IV –Medical Facilities, 2009	447
(e)	Statement V- Educational, Recreational and Cultural Facilities, 2009	448
(f)	Statement VI - Industry and Banking, 2009	450
(g)	Statement VII - Civic and Other Amenities in Slums, 2009	451
(h)	Appendix to Town Directory - Towns Showing Their Outgrowth With Population	479

FOREWORD

1. The District Census Handbook (DCHB) is an important publication of the Census Organization since 1951. It contains both Census and non-Census data of urban and rural areas for each District. The Census data provide information on demographic and socio-economic characteristics of population at the lowest administrative unit i.e. of each Village, Town and Ward of the District. The Primary Census Abstract (PCA) part of this publication contains Census data including data on household amenities collected during 1st phase of the Census i.e. House Listing and Housing Census. The non-Census data presented in the DCHB is in the form of Village Directory and Town Directory contain information on various infrastructure facilities available in the village and town like; education, medical, drinking water, communication and transport, post and telegraph, electricity, banking and other miscellaneous facilities. Later on, the telegraph services were closed by the Government of India on 15th July, 2013. The data of DCHB are of considerable importance in the context of planning and development at the grass-root level.

2. In the 1961 Census, DCHB provided a descriptive account of the District, administrative statistics, Census tables and Village and Town Directory including Primary Census Abstract. This pattern was changed in 1971 Census and the DCHB was published in three parts: Part-A related to Village and Town Directory, Part-B to Village and Town PCA and Part-C comprised analytical report, administrative statistics, District Census tables and certain analytical tables based on PCA and amenity data in respect of Villages. The 1981 Census DCHB was published in two parts: Part-A contained Village and Town Directory and Part-B the PCA of Village and Town including the SCs and STs PCA up to Tehsil/Town levels. New features along with restructuring of the formats of Village and Town Directory were added. In Village Directory, all amenities except electricity were brought together and if any amenity was not available in the referent Village, the distance in broad ranges from the nearest place having such an amenity, was given.

3. The pattern of 1981 Census was followed by and large for the DCHB of 1991 Census except the format of PCA. It was restructured. Nine-fold industrial classification of main workers was given against the four-fold industrial classification presented in the 1981 Census. In addition, sex wise population in 0-6 age group was included in the PCA for the first time with a view to enable the data users to compile more realistic literacy rate as all children below 7 years of age had been treated as illiterate at the time of 1991 Census. One of the important innovations in the 1991 Census was the Community Development Block (CD Block) level presentation of Village Directory and PCA data instead of the traditional Tehsil/ PS level presentation.

4. As regards DCHB of 2001 Census, the scope of Village Directory was improved by including some other amenities like banking, recreational and cultural facilities, newspapers & magazines and most important commodity manufactured in a Village in addition to prescribed facilities of earlier Censuses. In Town Directory, the statement on Slums was modified and its coverage was enlarged by including details on all slums instead of 'notified slums'.

5. The scope and coverage of Village Directory of 2011 DCHB has been widened by including a number of new amenities in addition to those of 2001. These newly added amenities are: Pre-Primary School, Engineering College, Medical College, Management Institute, Polytechnic, Non-formal Training Centre, Special School for Disabled, Community Health Centre, Veterinary Hospital, Mobile Health Clinic, Medical Practitioner with MBBS Degree, Medical Practitioner with no degree, Traditional Practitioner and faith Healer, Medicine Shop,

Community Toilet, Rural Sanitary Mart or Sanitary Hardware Outlet in the Village, Community Bio-gas, Sub Post Office, Village Pin Code, Public Call Office, Mobile Phone Coverage, Internet Cafes/Common Service Centre, Private Courier Facility, Auto/Modified Autos, Taxis and Vans, Tractors, Cycle-pulled Rickshaws, Carts craven by Animals, Village connected to National Highway, State Highway, Major District Road and other District Road, Availability of Water Bounded Macadam Roads in Village, ATM, Self-Help Group, Public Distribution System (PDS) Shop, Mandis/Regular Market, Weekly Haat, Agricultural Marketing Society, Nutritional Centers (ICDS), Anganwadi Centre, ASHA (Accredited Social Health Activist), Sports Field, Public Library, Public Reading Room, Assembly Polling station, Birth & Death Registration Office. In the Town Directory, seven Statements containing the details and the data of each Town have been presented viz.; (i) Status and Growth History of Towns, (ii) Physical Aspects and Location of Towns, (iii) Civic and other Amenities (iv) Medical Facilities, (v) Educational, Recreational & Cultural Facilities, (vi) Industry & Banking and (vii) Civic & other amenities in slums respectively. CD Block wise data of Village Directory and Village PCA have been presented in DCHB of 2011 Census as presented in earlier Census.

6. The data of DCHB 2011 Census have been presented in two parts, Part-A contains Village and Town Directory and Part-B contains Village and Town wise Primary Census Abstract. Both the Parts have been published in separate volumes in 2011 Census.

7. The Village and Town level amenities data have been collected, compiled and computerized under the supervision of Shri Manish Bharadwaj, I.A.S., Directorate of Census Operations, Gujarat. The task of Planning, Designing and Co-ordination of this publication was carried out by Dr. Pratibha Kumari, Assistant Registrar General (SS) under the guidance & supervision of Dr. R.C.Sethi, Ex-Addl. RGI and Shri Deepak Rastogi present Addl. RGI, Shri A.P.Singh, Deputy Registrar General (Map) provided the technical guidance in the preparation of maps. Shri A.K.Arora, Joint Director of Data Processing Division under the overall supervision of Shri M.S.Thapa, Addl. Director (EDP) provided full cooperation in preparation of record structure for digitization and validity checking of Village and Town Directory data and the programme for the generation of Village Directory and Town Directory including various analytical inset tables as well as Primary Census Abstract (PCA). The work of preparation of DCHB 2011 Census has been monitored in the Social Studies Division. I am thankful to all of them and others who have contributed to bring out this publication in time.

New Delhi.

Dated:- 16-06-2014

(Dr. C.Chandramouli)
Registrar General & Census
Commissioner, India

FOREWORD

I acknowledge the efforts made by the Directorate of Census Operations as well as District Census Hand Book Unit of Gujarat State in bringing out the District Census Hand Book Part-A and Part-B for Gujarat State. The Hand Book presents detailed information of area, population, households and working population in various categories and will no doubt be useful to the administration at State, District and Taluka levels in planning, policy formulation and decision making. I also convey my congratulations to the Registrar General and Census Commissioner, Government of India for his guidance in bringing out this publication.

(S. Aparna)
Principal Secretary (Planning)
General Administration Department

October, 2015
Gandhinagar

P r e f a c e

I am deeply indebted to all the officers of Gujarat Government for their unstained support and cooperation at all stages of Census 2011. I am grateful to Shri A.K.Joti, then Chief Secretary, Shri Aloriya, Chief Secretary of Gujarat State, Shri V.N.Maira, then Additional Chief Secretary, Ms. S.Aparna, Principal Secretary and Shri A.D.Patel, Joint Secretary of General Administration Department (Planning) for their prompt response, guidance and cooperation to Census Organization. They infused a sense of urgency and seriousness in the minds of officer of the district administration, which geared up the entire administrative machinery. Cooperation received from then Under Secretary Shri J.T.Malvi, then Section Officer Kum N.M.Muni, and Section Officer Shri H.C.Dave, General Administration Department (Planning). I would like to thanks Shri R.N.Pandya then Director and Shri S.K.Hudda, Director of Economics & Statistics for their great support.

District Census Handbook Unit of Gujarat is a joint exercise of the Government of Gujarat and the Census Organization of the Government of India. In the preparation of the DCHB, the role played by Census Organisation is that of Census data collection, scanning of collected information, validation, compilation and analysis of data. DCHB Unit of the State Government collected the basic non-census information relating to amenities and infrastructures available in the village of the district. Apart from bearing the cost of this publication, all the official of different departments of the State Government extended whole hearted co-operation for accomplishing the task. Most of the data supplied by the various departments were cross-checked and an attempt was made to reconcile the discrepancies as well in order to get the final figures.

The District Collector, the District Development Officer, District Statistical Officer, District Information Officer and their staff member extended their warm and whole hearted co-operation for carrying out field work of the census and collection of non-census data for the District Census Handbook.

I am deeply grateful to Dr. C.Chandramouli, I.A.S., the Registrar General and Census Commissioner, India for the benefit I have derived by the way of guidance and advice. I also express my thanks to Shri Deepak Rastogi present Addl. RGI, Shri P.K.Banerjee, Deputy Registrar General (C&T), Shri A.P.Singh, Deputy Registrar General (Map), Dr. Pratibha Kumari, Assistant Registrar General (SS), Shri M.S.Thapa, Addl. Director (EDP), Shri A.K.Arora, Joint Director (EDP) and Shri Mahipal Singh, Assistant Director (SS) for providing technical guidance in finalizing this publication.

Shri Manish Bharadwaj, I.A.S., who held the office of Director of Census Operations, Gujarat had guided the operations of the 2011 Census. The data presented in this handbook were collected and compiled under the direction and guidance of Shri Manish Bharadwaj. However, he was repatriated to the State Government before this volume could be made available for the press.

At state Office, Shri R.R.Pandya, Joint Director, Shri M.R.Raol, Deputy Director, Kum S.B.Parmar, Research officer, Shri J.B.Panchal, Research Officer, Shri P.C.Khandhadia, Section Officer, Smt. K.B.Panchal, Research Assistant of District Census Handbook Unit and their team of able assistant meticulously collected and scrutinized the non-census data from various sources and prepared draft to DCHB etc. with the help of Census section. The other

officials of DCHB Unit, who scrutinized, edited and supervised the work of DCHB, have been mentioned in the “Acknowledgement”.

Of this Directorate I would like to extend my sincere thanks to Shri R.S.Meena, DRG (C&T), who had played major role in Census 2011 of Gujarat. Dr. Bhaveshkumar P. Mehta, Joint Director (EDP) and his team of devoted workers deserve all praise for timely processing of Household Schedules through Intelligent Character Recognition technology. Smt.V.A.Warade, Deputy Director, Shri Ramsingh Meena, Deputy Director and Shri S. Lingasamy, Deputy Director who were assisted by Dr. Sanchita Sarkar, Assistant Director and her team of dedicated worker deserve all praise for their perseverance and dedication in preparing the publication. The maps provided in the DCHB are prepared by the Map Section of the Census Directorate under the supervision of Dr. R.K.Sharma, R.O. (Map). I am thankful to all of them.

I am also thankful to all the Census Staff who provided assistant directly or indirectly in finalizing data at every stage and for final scrutiny of this publication.

Date: 31-10-2014

(S. D. Bhaisare)
Joint Director of Census Operations,
Gujarat, Gandhinagar.

Acknowledgements

Drafting and Editing

Shri S.D.Bhaisare
Smt.V.A.Warade
Shri R.S.Meena
Dr. Sanchita Sarkar
Shri R.R.Pandya
Shri M.R.Raol
Shri T.J.Munia
Kum S.B.Parmar
Shri J.B.Panchal

Joint Director
Deputy Director
Deputy Director
Assistant Director
Joint Director (DES, Gujarat State)
Deputy Director (State DCHB Unit)
Statistical Investigator Grade-I
Research Officer (State DCHB Unit)
Research Officer (State DCHB Unit)

Collection / Compilation / Drafting (DCHB Unit, Gandhinagar, Govt. of Gujarat)

Shri O.T.Vaghela
Smt. K.B.Panchal
Smt. S.S.Bijlani
Smt. S.N.Rathwa
Shri B.K.Chavda
Shri K.R.Rathod
Smt. M.D.Panchal

Research Assistant
Research Assistant
Research Assistant
Research Assistant
Statistical Assistant
Statistical Assistant
Statistical Assistant

Computer Assistant

Shri A.K.Doshi
Shri S.G.Dave
Shri R.K.Joshi

Gujarati Typist
Proof Reader
Proof Reader

Collection / Compilation / Drafting (Directorate of Census Operations, Gujarat)

Kum P.M.Naik
Kum P.P.Patel
Smt. K.J.Khambhata
Shri Mangesh S. Kumbhare
Shri R.M.Jhala
Smt. Kinjal Darji
Shri Deepak Choudhury
Smt. Neelima Chourasiya
Shri J.R.Pateria
Smt. R.C.Patel
Smt. A.P.Bhavsar
Shri K.B.Hathi

Statistical Investigator Grade-I
Statistical Investigator Grade-I
Statistical Investigator Grade-I
Statistical Investigator Grade-I
Statistical Investigator Grade-I
Statistical Investigator Grade-I
Statistical Investigator Grade-I
Statistical Investigator Grade-I
Statistical Investigator Grade-I
Statistical Investigator Grade-II
Statistical Investigator Grade-II
Statistical Investigator Grade-II
Senior Compiler

Mapping

Dr. R.K.Sharma	R.O. (Map)
Shri Ch.Rajeev	Sr. Geographer
Shri R.K.Joshi	Sr. Draftsman
Shri A.A.Saiyad	Sr. Draftsman
Shri J.K.Brahmbhatt	Sr. Draftsman

Computer Assistant

Shri R.R.Parmar	Operator Gr.'B'
Shri C.D.Patel	Operator Gr.'B'
Shri Himadri Modak	Compiler

Pre-Scanning

Shri B.R.Dagala	Statistical Investigator Grade-I
Shri R.N.Shah	Statistical Investigator Grade-II
Shri Pravin Bhagat	Statistical Investigator Grade-II
Shri K.S.Meena	Senior Compiler

List of Nodal Officer for Phase I (House listing Operations and National Population Register)

Name of Nodal Officer	District / M. Corp.
Shri A.B.Datania, S.I.Gr.II	Kachchh
Shri R.G.Yadav, S.I.Gr.II	Kachchh
Shri V.B.Parmar, S.I.Gr.II	Banas Kantha
Shri Pravin Bhagat, S.I.Gr.II	Banas Kantha
Shri P.M.Vaghela, S.I.Gr.II	Patan
Shri K.B.Hathi, Sr.Compiler	Mahesana
Smt. B.D.Wadvala, S.I.Gr.II	Sabar Kantha
Shri R.N.Shah, S.I.Gr.II	Sabar Kantha
Smt. Neelima Chourasiya, S.I.Gr.I	Gandhinagar
Shri J.R.Pateria, S.I.Gr.II	Ahmadabad
Smt.R.C.Patel, S.I.Gr.II	Ahmadabad
Shri R.K.Joshi, Sr.Draftsman	Ahmadabad
Shri R.M.Jhala, S.I.Gr.I	Surendranagar
Shri G.L.Solanki, S.I.Gr.I	Rajkot
Shri K.L.Bhatt, S.I.Gr.II	Rajkot
Shri H.U.Rathod, Sr.Compiler	Jamnagar
Shri M.P.Gajera, Compiler	Jamnagar
Shri A.H.Momin, S.I.Gr.II	Porbandar
Shri D.J.Rajpal, S.I.Gr.I	Junagadh
Shri Deepak Kumar, Compiler	Junagadh
Shri K.R.Dabhi, S.I.Gr.I	Amreli
Shri L.K.Meena, Sr.Compiler	Amreli
Shri G.C.Panchal, S.I.Gr.I	Bhavnagar

Shri Rajeev Kumar Jha, Compiler	Bhavnagar
Shri L.V.Kanade, Sr.Supervisor	Anand
Smt.N.D.Mehta, Sr.Compiler	Anand
Smt. G.P.Babu, S.I.Gr.I	Kheda
Shri Deepak Choudhury, S.I.Gr.I	Kheda
Shri R.C.Joshi, S.I.Gr.II	Panch Mahals
Shri K.S.Meena, Sr.Compiler	Panch Mahals
Shri B.M.Vaghela, Sr.Compiler	Dohad
Shri B.R.Dagla, S.I.Gr.I	Vadodara
Kum N.B.Patel, S.I.Gr.II	Vadodara
Shri A.K.Parmar, S.I.Gr.II	Narmada
Kum P.M.Naik, S.I.Gr.I	Bharuch
Shri M.D.Bhagora, S.I.Gr.I	Bharuch
Shri M.K.Meena, Sr.Compiler	The Dangs
Shri R.U.Rathod, Sr.Supervisor	Navsari
Shri M.H.Bhatt, S.I.Gr.II	Valsad
Shri U.S.Shah, S.I.Gr.I	Surat
Shri Kapil Kumar Pandey, S.I.Gr.II	Surat
Shri R.D.Shrimali, S.I.Gr.II	Tapi

List of Nodal Officer for Phase II (Population Enumeration)

Name of Nodal Officer	District / M. Corp.
Shri K.B.Hathi, Sr.Compiler	Kachchh
Shri V.B.Parmar, S.I.Gr.II	Banas Kantha
Shri K.L.Bhatt, S.I.Gr.II	Patan
Smt. G.P.Babu, S.I.Gr.I	Mahesana
Shri A.B.Datania, S.I.Gr.II	Sabar Kantha
Shri P.M.Vaghela, S.I.Gr.I	Gandhinagar
Shri P.L.Solanki, S.I.Gr.I	Ahmadabad
Shri U.S.Shah, S.I.Gr.I	Ahmadabad M. Corp.
Shri R.K.Joshi, Sr.Draftsman	Surendranagar
Shri Kapil Kumar Pandey, S.I.Gr.II	Rajkot
Shri K.B.Bhavsar, S.I.Gr.II	Rajkot M. Corp.
Shri Deepak Kumar, Compiler	Jamnagar
Shri R.N.Shah, S.I.Gr.II	Jamnagar M. Corp.
Shri R.D.Shrimali, S.I.Gr.II	Porbandar
Shri R.C.Joshi, S.I.Gr.II	Junagadh
Shri A.K.Parmar, S.I.Gr.II	Junagadh M. Corp.
Shri A.H.Momin, S.I.Gr.II	Amreli
Shri K.R.Dabhi, S.I.Gr.I	Bhavnagar
Shri R.M.Jhala, S.I.Gr.I	Bhavnagar M. Corp.
Smt. B.D.Wadvala, S.I.Gr.II	Anand
Shri M.K.Meena, Sr.Compiler	Kheda
Shri Rajeev Kumar Jha, Compiler	Panch Mahals
Shri Pravin Bhagat, S.I.Gr.II	Dohad
Shri Deepak Choudhury, S.I.Gr.I	Vadodara
Shri J.R.Pateria, S.I.Gr.II	Vadodara M. Corp.

Shri Manoj Bhagora, S.I.Gr.I
Shri H.U.Rathod, S.I.Gr.II
Shri R.G.Yadav, S.I.Gr.II
Shri Manoj Gajera, Compiler
Shri G.P.Meena, Compiler
Shri J.K.Brahmbhatt, Sr.Draftsman
Shri Ch.Rajeev, Sr.Geographer
Shri M.H.Bhatt, S.I.Gr.II


Narmada
Bharuch
The Dangs
Navsari
Valsad
Surat
Surat M. Corp.
Tapi

ORGI-DATA PROCESSING DIVISION

Shri Jaspal Singh Lamba
Ms. Usha
Shri Anurag Gupta
Shri Mukesh Kumar Mahawar
Ms. Shaghufra N.Bhat
Ms. Shashi Seth
Shri Khem Verma Jadon
Ms. Archana Khare
Shri Yashwant Singh
Ms. Neha Tuli
Shri Amit Kumar

Deputy Director
Assistant Director
DPA Grade 'A'
DPA Grade 'A'
DPA Grade 'A'
Sr. Supervisor
Sr. Consultant
Jr. Consultant
Jr. Consultant
Software Developer
Designer

History and Scope of the District Census Handbook



The need of data at the grass root level for the administrative and planning purposes at sub micro level as well as academic studies prompted the innovation of District Census Handbook. District Census Handbook is a unique publication from the Census organization which provides most authentic details of census and non-census information from village and town level to district level. The District Census Handbook was firstly introduced during the 1951 Census. It contains both census and non-census data of urban as well as rural areas for each district. The census data contain several demographic and socio-economic characteristics of the lowest administrative unit i.e. of each village and town and ward of the district. The non-census data comprise of data on availability of various civic amenities and infrastructural facilities etc. at the town and village level which constitute Village Directory and Town Directory part of the DCHB. The data of DCHB are of considerable importance in the context of planning and development at grass-root level.

In 1961 census DCHB provided a descriptive account of the district, administrative statistics, census tables and village and town directory including Primary Census Abstract. This pattern was changed in 1971 Census and the DCHB was published in three parts: Part-A related to village and town directory, Part-B to village and town PCA and Part-C comprised analytical report, administrative statistics, district census tables and certain analytical tables based on PCA and amenity data in respect of villages. The 1981 census DCHB was published in two parts: Part-A contained village and town directory and Part-B the PCA of village and town including the SCs and STs PCA up to tehsil/ town levels. New features along with restructuring of the formats of village and town directory were added into it. In Village Directory, all amenities except electricity were brought together and if any amenity was not available in the referent village, the distance in broad ranges from the nearest place having such an amenity, was given.

The pattern 1981 census was followed by and large for the DCHB of 1991 Census except the format of PCA. It was restructured. Nine- fold industrial classification of main workers was given against the four-fold industrial classification presented in the 1981 census. In addition, sex wise population in 0-6 age group was included in the PCA for the first time with a view to enable the data users to compile realistic literacy rate as all children below 7 years of age had been treated as illiterate at the time of 1991 census. One of the important innovations in the 1991 census was the Community Development Block (CD Block) level presentation of village directory and PCA data instead of the traditional tehsil/ taluk/ PS level presentation.

As regards DCHB of 2001 Census, the scope of Village Directory was improved by including some other amenities like banking, recreational and cultural facilities, newspapers & magazines and most important commodity' manufactured in a village in addition to prescribed facilities of earlier censuses. In Town Directory, the statement on Slums was modified and its coverage was enlarged by including details on all slums instead of 'notified slums'.

The scope and coverage of Village Directory of 2011 DCHB has been widened by including a number of new amenities in addition to those of 2001. In the Town Directory, seven Statements containing the details and the data of each town have been presented viz.; (i) Status

and Growth History of towns, (ii) Physical Aspects and Location of Towns, (iii) Civic and other Amenities, (iv) Medical Facilities, (v) Educational, Recreational & Cultural Facilities, (vi) Industry & Banking, and (vii) Civic & other amenities in Slums respectively. CD Block wise data of Village Directory and Village PCA have been presented in DCHB of 2011 census as presented in earlier census. The data of DCHB 2011 Census have been presented in two parts, Part-A contains Village and Town Directory and Part-B contains Village and Town wise Primary Census Abstract. Both the Parts have been published in separate volumes in 2011 Census.

.....



Brief History of the District



The district of Ahmadabad derives its name from its headquarters city 'Ahmadabad'. The Mirat-I- Ahmadi states that it was on the 27th February, 1411 A.D. that Ahmad Shah on the advice of his spiritual adviser Saint Shaikh Ahmad Khattu of Sarkhej laid the foundation of Ahmadabad in an open and spacious area in the immediate vicinity of the old towns of Asawal and Karnavati and to the east of the Sabarmati River.

According to another version of foundation of Ahmadabad was laid by 4 pious Ahmads, viz., Sultan Ahmad Shah himself ; Saint Shaikh Ahmad Khattu of Sarkhej, Kaji Ahmad Jud of Patan and Malik Ahmad, who observed Namaz five times every day. In addition to them twelve Bava- Fakirs also blessed the establishment of Ahmadabad city. It is said that they all were the followers of Saint Nizamuddin Chisti of Delhi.

Karnadeva I (1064-1094 A.D.) invaded Asapalli situated on the bank of Sabarmati River, vanquished the Bhil Chief of the town and founded Karnavati in its vicinity. Asapalli and Karnavati were both situated near the site of Ahmadabad founded later in 1411 A.D. Asapalli lay on the South of present Ahmadabad. While Karnavati was situated to its South, round about Kocharab near Paldi. No remains of Asapalli have come to light. No data are available to trace its antiquity prior to 11th century. According to the Jain tradition king Karnadeva passed the last year of his reign at this new town founded by him.

It was Karnavati where Devachandracharya brought Changadeva and ordained him as a Jain monk. The latter became renowned as Hemchandracharya in course of time.

The present Ahmadabad district formed part of Anartaregi on which was lying between Arbuda Mountain and the Sabarmati River. It is also referred to the Nagarkhand of Skands Puran and in the 6th Uttarkhand of Padma Puran. The Junagadh rock inscription of Rudradamanhas referred to this region as Svabhra i.e. the region round about the river Sabaramati. The author of Haft Iqlim writes in 1593A.D. "Ahmadabad is unique in the whole of India in matter of neatness and flourishing condition and it is superior to the cities in the excellence of its monuments. It would be no exaggeration to say that in the whole world there exists no towns grand and beautiful. Its streets are spacious and well arranged, unlike those in other towns, its shops with two or three story's each are finely built and it's inhabitants both men and women are graceful and delicate".

Before the beginning of the sixteenth century the silk, gold and silver brocades, kinkhab, jari and kasab embroidery and cotton textiles of Ahmadabad were in demand in every eastern market from Cairo to Peking.

In the time of Muzaffar III the independent Sultanate of Gujarat came to an end, the condition of the province being chaotic. Akbar started on the Gujarat expedition and conquered it in 1573. During Mogul reign, Ahmadabad saw considerable prosperity. The rulers after the death of Aurangzeb were weak and the Subasor the Mogul Viceroy's were busy fighting amongst themselves and with the Marathas which resulted in disorder in the country. During the reign of the Marathas in the eighteenth century, Ahmadabad to all purposes was divided half in to the hands of the Peshwas and the other half into the hands of the Gaekwad but the Peshwas carried greater jurisdiction. There was one representative in Ahmadabad on behalf of the Gaekwad. But the

Peshwa also nominated his Suba in the city. During the rule of 64 years of the Marathas, the condition of Ahmadabad went from bad to worse and there was great disorder in the city. After a great deal of struggle and fighting between Peshwa and Gaekwad, the British finally took over Ahmadabad in 1817.

Ahmadabad played an important role in the movement for national independence. After his return from South Africa in 1915; Mahatma Gandhiji selected Ahmadabad for his stay in India and established the Sabarmati Harijan Ashram from where various stages of the national movement were directed and the famous Dandi March for the Salt Satyagrah with a band of chosen Satyagrah is undertaken in 1930.

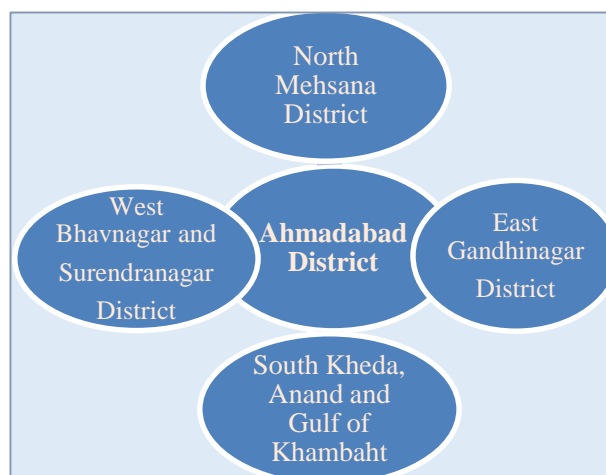
In November, 1956, the States were recognized and the bigger bilingual State of Bombay was formed with Vidarbha, Maratha Wada, Saurashtra and Kachchh regions. The Ahmadabad division formed part of the bigger bilingual Bombay State.

Lastly, the Bombay State was bifurcated on 1st May, 1960 and separate States of Gujarat and Maharashtra were formed. Since that date the Ahmadabad district became a part of Gujarat. The district headquarters was also the State capital from May 1960 to May 1970, before it was shifted to the new town ship at Gandhinagar. In 1997, Government of Gujarat has reorganized the talukas of the district

ANALYTICAL NOTE

(i) Physical Features

Ahmadabad is the largest city in Gujarat. Ahmadabad district is situated in central Gujarat and lies between 22°0' and 23°35' North latitudes and 71°42' and 72°50' east longitudes. The length from north to south of this territory is about 169.0 km and from east to west about 125.9 km. It is bounded in the north by Mahesana district and north-east by the Gandhinagar district and south by the Kheda and Anand districts and the Gulf of Khambhat. The western side of the district is bounded by the Bhavnagar and Surendranagar districts. The total area of Ahmadabad district is 8,107.00 sq. km. The



district has been divided into 10 talukas, 13 towns and 512 villages, with population density of 890 persons per sq. km against the density of 308 of the Gujarat state. The rank of this district is 8th in comparison to other districts of the state. Except for a few rocky features in the extreme southern portion, the district as a whole forms a level plain gradually rising towards the north and the east. It is believed that in the past a portion of the district was under the sea. Even today a part of the tract between the head of the Gulf of Cambay and the Rann of Kachchh is subject to water logging at high tides during monsoon. The district has no hills of any importance although a few small hills do obtain at Vasai and Miroli in the southern section of the district, near Thaltej and Gota on Daskroi taluka in the north and also at Chandisar in Dholka taluka and Vastrapur in city taluka.

Physiography

Ahmadabad district forms a part of Gujarat Plain and is sub-divided into five sub micro regions, namely, Viramgam Plain, Sabarmati Basin, Khari Meshwo Plain, Bhadar Bhogavo Low Land and Bhadar River Plain on the basis of topography, climate geology, soils and natural vegetation.

The Earth surface of district is formed of alluvial clay. Though lime-stones are found in the Deccan area of district. The land of the district is generally surfaced. The general slope towards south-west of the district is also found. The mineral property of limestone is found in Dhandhuka area of the district. Moreover, minerals like sand and gravel are found due to Sabarmati River.

(1) Viramgam Plain

The region spreads over the northern part of the district, occupying a large part of Viramgam taluka and some part of Sanand taluka. It is surrounded by Surendranagar district from west, by Mahesana district from north and east, by Sabarmati Basin from southeast and by Bhadar-Bhogavo Low Land from south.

(2) Sabarmati Basin

This basin is in the north-eastern part of the district and extends over Sanand, Daskroi, City taluka of Ahmadabad and Dholka talukas. It makes its boundaries with Mahesana and Gandhinagar districts in the north, Khari-Meshwo Plain and Kheda district in the east,

Viramgam Plain in the west and Bhadar-Bhogavo Low Land in the south and south-west. The basin is formed by Sabarmati River and the terrain is undulating. In the region, the highest altitude (67 mt.) attains at Sola of Daskroi taluka; while the lowest elevation (22 m) is recorded near Dholka. The geological structure of the region is composed of alluvium, blown sand, etc. Soils found in the region are Orthids-Aquepts and Usterts-Ochrepts.

(3) Khari-Meshwo Plain

This plain is occupying part of Daskroi taluka in the north-eastern part of the district. It is enclosed by Sabarmati Basin from west by Gandhinagar and Sabarkantha districts from north-west and north respectively and by Kheda district from south and south-east. The relief feature reflects that north-eastern part of the region is relatively higher than southwestern portion and altitude varies between 60 meters and 100 meters above M.S.L. The geological structure of the region pertains to alluvium, blown sand, etc. and soils are categorized as Usterts-Ochrepts type.

(4) Bhadar-Bhogavo Lowland

This region is occupying the central part of the district, covering parts of Viramgam, Sanand, Dholka and Dhandhuka talukas. It makes its limits with Viramgam plain in the north, Sabarmati Basin in the north-east, Kheda district in the east, Gulf of Khambhat and Bhavnagar district in the south and Bhadar River plain in the west. The region is having lowest relief in the district and elevation ranges between 12 meters and 22 meters above M.S.L. Main rivers of the region are Sabarmati, Bhogavo and Bhadar, which ultimately merge in the Gulf of Khambhat. The region has the geological structure of alluvium, blown sand, etc. and the soils are Orthids-Aquepts and Usterts-Ochrepts types.

(5) Bhadar River Plain

This plain occupies the south-western part of the district and covers the part of Dhandhuka taluka of district Ahmadabad. Surendranagar district bounds it in the north and Bhadar-Bhogavo Lowland in the east; while Bhavnagar district touches the region in the south and west. The relief feature indicates that the general slope of the region is from west to east. Altitude of the region varies between 21 meters and 82 meters above M.S.L. Geologically, the region is mainly composed of alluvium, blown sand, etc. Small tract of Deccan Trap structure is also observed in this region. Soils are mainly categorized as Usterts-Ochrepts type.

Hills

This district is not endowed with hills and hillocks of varying gradient. However, some lands in few talukas mentioned below are dotted with few hills and hillocks whose grandeur from the view point of elevation hardly needs elaborate mention. In the west a few kilometers from the town of Ranpur taluka, a series of low hills gradually rises towards the parent range of Chotila, where a conical peak 600 feet high above sea level is the most remarkable feature of the district.

Some of the hills around Ninama, the most westerly part of Dhandhuka are covered with fragments of quartz and limestone. Some of the hills located at Vasai and Miroli in the Southern Section of the district and also near Thaltej and Gota of Daskroi taluka in the north and Chandisar in Dholka taluka and Vastrapur in city taluka. There are no big mountains or hills in district. But there are small hills at Vasai and Miroli of Daskroi taluka and at Chandisar of Dholka taluka.

Drainage

There are 16 rivers in the district. Among them the Sabarmati is the principal river of this district and rest are small rivers.

The Sabarmati River rises at the place near Wekaria in the Rajasthan State. Thereafter it touches the borders of Banaskantha, Sabarkantha and Mahesana districts. Subsequently, it enters the Gandhinagar district and then it enters the Ahmadabad district. The total length of this river is 416 kms. It flows for about 118 kms in Ahmadabad district and then it enters the Kheda district and then merges in the Gulf of Khambhat.

Except the river Sabarmati, the Khari River a tributary of Sabarmati and the Meshvo flow through Dehgam and Daskroi talukas while the river Bhogavo with its branch Omkar and three other rivers viz. Bhadar, Lilka and Utavli pass through Dhandhuka taluka. There is another river called Rodh which flows through Sanand and Dholka talukas. There is no river or rivulet in Viramgam taluka.

The history of sewage in Ahmadabad dates back to the year 1890; when the first attempt was made in this direction by Rao Bahadur Ranchhodlal Chhotalal, the then president of the Municipality. An underground drainage line, as an experimental measure, was provided in certain parts of Khadia ward with a temporary pumping station outside Astodia Gate. The next phase was completed in 1955 when the Ellis-bridge area, west of the river was also covered. By the end of 1958, the Ahmadabad Municipal Corporation extended the underground sewer facilities to almost the entire area within its limits.

Benefits of Drainage

Flooding and loss of seeds and fertilizers are largely eliminated. Field dries up quickly soon after rains and thus making the land ready for cultivation. It removes excess water, salinity and alkalinity from the soils. It keeps the soil pores open and thus increase both infiltration and permeability rates of the soil. Where underground drainage is practiced, there will be a better physical condition of the soil that permits vigorous and deeper root growth. It also improves microbial activity and thus better health of soil. It also reduces certain crop diseases. The subsurface drainage system is perceived as costly. However, considering the huge yield loss and income, the investment is highly viable and prudent.

River

(1) The Sabarmati

The Sabarmati is the principal river of the district. Sabarmati River originates from Aravalli Hills, Rajasthan and meets in Bay of Khambhat in Arabian Sea. Its length is 371 km. & total catchment area is 21,674 sq. km it touches the borders of Banaskantha, Sabarkantha and Mahesana districts. Subsequently, it enters the Gandhinagar district and then it enters the Ahmadabad district. On Sabarmati River Dharoi dam is situated at 80 km. having 5475 sq.km catchment area and at distance 202 km.

The reference of the river Sabarmati is made in the Nagarkhand of Skanda Puran and in the 6th Uttarkhand of Padma Puran. The area of the present Ahmadabad district previously formed part of the Anarta region which was lying between the river Sabarmati and the Arbuda Mountain.

In Ahmadabad district, the river flows on the border of Dahegam taluka and passes near the villages of Madhavgadh, Sadara and Vasana, Thereafter it enters the Ahmadabad City taluka and flows past villages of Naroda. Hansol, Vadaj, Ahmadabad, Danilimda, Shahwadi, Gaspar and Piplaj. Thereafter it flows in the Daskroi taluka and touches Vanzar, Damod, Kasindra, Mirola and Navapura villages. Finally it enters Dholka taluka and flows near Ambaliara, Sathal, Vautha, Viridi, Ganol, Vataman, Anandpure, Varna and Moti-Boru villages.

(2) The Shelwa

The river Shelwa originates near village Ruggadh in Dholka taluka, in which it flows past Dholi, Kesargadh, Bhumli and Jakhada villages. With a catchment area of 79 sq. km, the total length of the river is 20 km and its entire flow is in Dholka taluka. Near village Moti-Boru, the Shelwa merges in the river Sabarmati.

(3) The Ghela

The river issues village Valinda of Dhandhuka taluka of Ahmadabad district and flows near villages of Navagam and Kamatalav of the same taluka. With a total length of 15 km the river flows in Dhandhuka taluka only and merges into the river Sabarmati. Its catchment area is 30 sq.km.

(4) The Andhli

The river Andhli issuing near village Raypur of Dholka taluka has a flow of 15 km in Dholka taluka only. In its courses it passes near the villages of Vataman and Varna. Near village Moti-Boru of Dholka taluka, it merges in the river Sabarmati and has a catchment area of 46 km.

(5) The Khari

The Khari River originates near village Kesharpura of Himatnagar taluka of Sabarkantha district. In Ahmadabad district, it enters in Dahegam taluka and flows near the villages of Chekhala, Babra, Khntharpur, Halisa, Vadvasa and Nandol. Thereafter it enters the Daskroi taluka and passes by Pardhol, Vahelal, Huka, Navrangpura, Kathwada, Bhupaladi, Kanbha, Kujad, Bakrol-Bujarang, Hirapur, Vanch, Geratpur, Gamdi and Chosar villages. The total length of this river is 160 km, but it flows only for 53 km in Ahmadabad district and merges in the river Sabarmati near village Varsand of Matar taluka in Kheda district. Its catchment area is 593 sq.km.

(6) The Chatori

The Chatori River issues near village Zamdi of Limbdi taluka of Surendranagar district. Out of its total length of 22 km it flows for 14 km in Dhandhuka taluka of the district near villages of Mota-Tradia and Bajarda. With catchment area of 35 sq. km it merges in the river Omkar at village Kamalpur of Limbdi taluka of Surendranagar district.

(7) The Omkar

The Omkar River originates near village Kamalpur of Limdi taluka of Surendranagar district and has total length of 37 km. It flows for 10 km in Ahmadabad district and passes by Loliya village of Dholka taluka and Fedra and Dhanala villages of Dhandhuka taluka. It merges in the river Bhogavo at village Dhanala of Dhandhuka taluka and has catchment area of 24 sq.km.

(8) The Bhogavo

The river Bhogavo originates near Chotila town of Surendranagar district. The entire length of the river is 157 km. It, however, flows only for 39 km in Dholka and Dhandhuka talukas of Ahmadabad district. In Dholka taluka it flows past Mithapur, Gundanpura, Dhingda, Uтелиya, Samani, Bholad and Moti-Boru villages. In Dhandhuka taluka, it touches Dhanala and Anandpur villages. With a catchment area of 436 sq. km. It merges near Buranpur in the Sabarmati River.

(9) The Rodh

The river Rodh issues form near Mankol village of Sanand taluka of the district and flows near Juwal village and has a catchment area of 278 sq. km. Thereafter it enters into Dholka taluka and passes by Sankod, Kavala, Baldana, Dev-Dholera and Dumali villages. After a total length of 33 km the river spreads in the fields of village Shiyal of Dholka taluka.

(10) The Vatrak

The Vatrak originates in the Rajasthan State and flows in the Dahegam taluka of the Ahmadabad district. It passes near Motipura, Mahudiyar, Devkaranna Muvada, Bariya and Bardoli. Its total length is 125 km, but it flows only for 12 km in Ahmadabad district and merges in the river Sabarmati near village Vautha of Dholka taluka. Its catchment area is 77 sq. km Vatrak dam is situated on Vatrak River at 116 km distance, having 1114 sq.km catchment area.

(11) The Meshvo

The River Meshvo, which originates in the Rajasthan State, flows in Dahegam and Daskroi talukas of the district. In Dahegam it flows past Dod, Nani and Moti Machhang, Pipalaj, Jindva, Pahadiya, Shiyawada, Lavad, Palundra, Haesoli, Karoli and Chamla villages. Then it enters into Daskroi taluka and passes near Kuha, Vadod, Bhavda, Undrel, Ranodra, Chavlaj, Harnivav and Bhuval villages. The river has the length of 184 km and it flows for 71 km in the district. Its catchment area is 430 sq. km.

(12) The Bhadar

The river Bhadar originates near Sanosara village of Rajkot district. It has a total length of 138 km and it flows for about 93 km in the Dhandhuka taluka of Ahmadabad district. In this taluka it flows past the villages at Derdi, Sanganpur, Gadhia, Ranpur, Kinara, Devalia, Vagad, Morasiya, Kotda, Vasna, Dhandhuka, Rojka, Kasindra, Kadipur, Goghala, Khun, Jalia and Adval. This river is also known as Suk-Bhadar. The River merges in the river Sabarmati near village Khun of Dhandhuka taluka. The catchment area of this river is 1,118 sq. km.

(13) The Goma

The river Goma issues near village Vinchhiya of Jasdan taluka of Rajkot district. In Ahmadabad district it flows past Umralla, Alampur and Khojapura villages of Dhandhuka taluka. Out of a total length of 45 km the river flows about 13 km in this district and merges in the river Bhadar at the village Ranpur in Dhandhuka taluka. The catchment area of this river is 35 sq.km.

(14) The Wansir

The river Wansir originates near village Sangoi in Sayla taluka of Surendranagar district. In Ahmadabad district it flows near the village Bajarda of Dhandhuka taluka. Its total length is 82 km but it flows only for 7 km and merges in the river Bhadar at village Adval of Dhandhuka taluka. Its catchment area is 20 sq. km.

(15) The Lilka (Nilka)

The River Lilka rises near village Malanpur of Dhandhuka taluka of the district. In this taluka it flows past Devgana, Sundargana, Chandiarva, Vejalka, Chokdi and Ankevaliya villages. After a course of 26 km in Dhandhuka taluka only, the river spreads in the fields of village Pipariya and has a catchment area of 133 sq. km.

(16) The Utavali

The River Utavali originates near village Bhadravadi of Botad taluka of Bhavnagar district. In Ahmadabad district it flows past the villages of Kundali, Panvi, Khas, Alau, Chacharia, Gunda, Bela, Sarangpur, Khambhada, Barwala and Khamidana of Dhandhuka taluka. Out of its total length of 54 km it flows for 45 km in Dhandhuka taluka of Ahmadabad district and near village Navada it spreads on the fields. The catchment area of the river is 329 sq. km.

Lakes

The district has a number of lakes. Among them well-known lakes are as under:

(1) Nal Sarovar

Thirty seven miles south-west of Ahmadabad the Nal Sarovar covers an area of 49 Sq. miles. Mostly it is full of water whole year. It is shallow and in most parts muddy lagune, seldom more than 6 feet deep. It is surrounded by dreary flat land relieved only by plants and bushes of the coarsest growth. The northern western and southern sides without any well marked banks are covered by reeds and tall grass. To the east the land rises in wave like mounds of loose sand. Soon after the rains are over, in the shallow parts the Nal Sarovar water is brackish and by the end of March it is salty.

During October to February the different types of birds are coming from the far distance of Saibiriya and middle Asia. It becomes the attraction point of tourist.

After rearing their young they fly back in February. The State Government has established a holiday home at the lake to facilitate viewing of the bird life. Boating facilities are also available. Nal-Sarovar has the depth of only foot. There are about 300 small and big Islands. It is a pleasure to observe birds during boat roaming in the early morning of winter in Nal-Sarovar.

(2) Chandola Lake

The Chandola Lake is about two miles south of Ahmadabad near the tomb of Shah A'lam embanked and is circular in form. It covers an area of 181 acres. The lake was in existence when Asha Bhil founded Ashapalli.

(3) Kankaria Lake

The lake is at a distance of a mile from the Raipur gate of Ahmadabad city and is called Hoje-i-Kutub. Kankaria is the famous tanks of Ahmadabad City. This reservoir is probably the largest of its kind and covers seventy six acres. It is more than a mile round and is a polygon of thirty four sides, each side 190 feet long. It has a beautiful garden in the middle called Nagina Wadi or jewel garden. It is very popular picnic spot.

(4) Munsar Lake

The Munsar, commonly known as the Minal-sar is situated to the west of the town of Viramgam. It was built during the regime of Minal Devi, mother of the Sidhraj Jaysinh, the great Solanki monarch of Gujarat. It contains water all the year round.

(5) Malav Lake

The Malav, less commonly called the Minal Lake on the western outskirts of the town of Dholka, covers an area of over forty eight acres and holds a perennial supply of water not less than fifteen feet in depth. It is said to have been built by the mother of Sidhraj Jaysinh and completed in the year 1115 AD.

(6) Khan Lake

The Khan lake, also on the west of the town of Dholka and is reputed to have been built about the end of the fifteenth or the beginning of the sixteenth century by one Sarovar Khan from Delhi. Octagonal in shape, it covers twenty five acres and holds water all the year round. It has an average depth of ten feet.

(7) Mullan Lake

The Mullan Lake, on the north-west corner of the town of Dhandhuka, is twenty acres in extent and is surrounded by masonry walls in great disrepair. There are no steps and all the water dries up in the hot season. It is said to have been built by a Mughal officer whose name it bears.

In addition to the above mentioned lakes small ponds not fairly big in size exist at prominent places such as Sanand, Sarkhej and Dholka etc.

Climate



The climate of this district is characterized by a hot summer and general dryness except during the south-west monsoon season.

The winter season is preceded by a short autumn which lasts from late September to about early November. The cold season from December to February is followed by the hot season from March to May. The climate of the district except in the southern tract near the sea coast ranges from severe winters to hot summers. The period from June to September is the southwest monsoon season. October and November constitute the post monsoon season. Generally, speaking, the climate of the central portions of the district is more oppressive during the hot seasons, and at all times less healthy than along the coast line or in the north.

(1) Temperature

Ahmadabad has its own meteorological observatory in the district. The records of this observatory may be taken as representative of the meteorological conditions in the district in general. The period from March to May is generally one of continuous increase in temperature. Generally May is the hottest month. Nights during June are warmer than in May. From the beginning of November both day and night temperature gradually drops and January becomes the coldest month as the daily maximum and minimum temperature for January found to be lower than that of other months. Cold waves sometimes affect the district in association with western disturbances which move across north India during the cold season.

The details of the maximum and minimum temperatures for the period from 2001 to 2010 are given below.

Year wise Maximum and Minimum Temperature

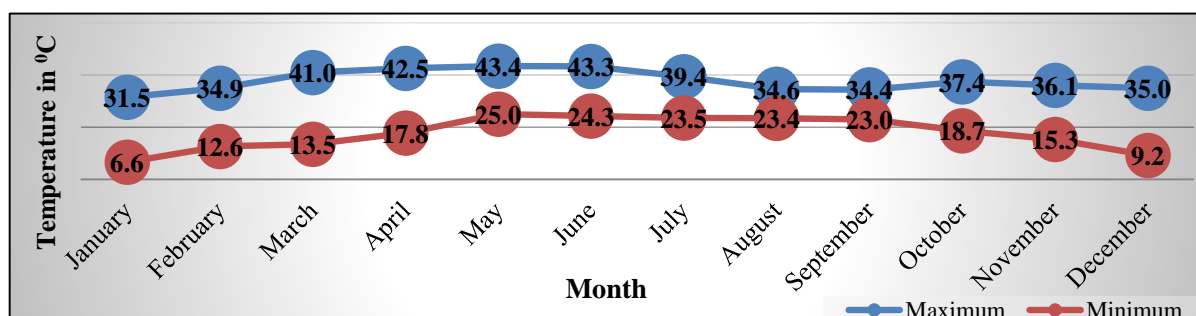
(In Centigrade)

Sr. No.	Year	Temperature	
		Maximum	Minimum
1	2001	40.9	11.1
2	2002	42.6	11.3
3	2003	41.7	12.9
4	2004	45.2	7.7
5	2005	44.4	5.6
6	2006	44.3	8.3
7	2007	43.1	9.3
8	2008	43.2	6.9
9	2009	44.4	11.0
10	2010	46.8	8.2

Source: (1) Statistical Abstract-2005, Directorate of Economics and Statistics,
 (2) Statistical Abstract-2007, Directorate of Economics and Statistics,
 (3) Statistical Abstract-2012, Directorate of Economics and Statistics.

The statement above gives data on yearwise maximum and minimum temperature in the district for the years 2001 to 2010. During the years 2001 to 2010, the highest maximum temperature is recorded at 46.8⁰ centigrade in the year 2010 and lowest minimum temperature of 5.6⁰ centigrade is recorded in the year in the year 2005. The average minimum and maximum temperature of the district is 9.23⁰ centigrade and 43.66⁰ centigrade respectively.

Monthly Maximum and Minimum Temperature of the District for the Year 2011



Source: Statistical Abstract-2012, Directorate of Economics and Statistics.

The statement above shows monthly maximum and minimum temperature in the district for the years 2011. Ahmadabad District has normal Temperature. It can be seen that maximum temperature in the district reaches to 43.4⁰ centigrade in May while minimum temperature in the district reaches to 6.6⁰ centigrade in January.

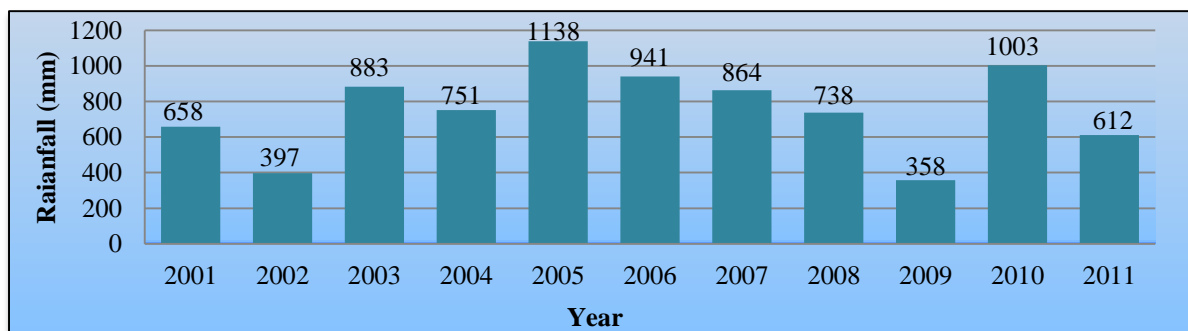
(2) Winds

Winds are generally light with some strengthening in force during the summer and south-west monsoon season. During the south-west monsoon season winds are generally south westerly-to-westerly. Towards the end of the south-west monsoon season north-western lies also begin to blow. In the next four months winds are mostly from directions between north-west and east. In February and March winds are from directions between north-west and north east in morning and between south- west and north-west in the afternoon. In the rest of the summer season winds are from directions between south-west and north-west. The winds velocity for most of the part of the year is below 10 miles per hour. However, occasionally it does rise up to a maximum of 35 miles per hour.

(3) Rainfall

The annual rainfall of the district is 625.8 mm. the number of rainy days and rainfall at the district headquarters, Ahmadabad, during the year 1970 were 49 and 1201.9 mm. (48 inches) respectively. The distribution of rainfall over the district is unlevelled. About 95 percent of the annual rainfall in the district is received during south-west monsoon season in the months of June to September. The district has semi-arid climate with three distinguished seasons i.e. Khari (June to September)

Year wise Rainfall



Source: (1) Socio-Economic Review-2011-12, Directorate of Economics and Statistics
(2) Comprehensive District Agriculture Plan of Kheda, Directorate of Agriculture

The above graph indicates rainfall for the year 2001 to 2011 and in the year 2005 there is maximum rainfall found, which is 1138 mm. The average rainfall during the year 2001 to 2011 is 758 mm.

Economic Resources

Economic resources are an important means of subsistence for the working people of the district. The details about economic resources of important sectors are given here under in brief.

(1) Forestry



According to the figures available from the Forest Department for the year 2010-2011, the total area of Ahmadabad district is 8,107.00 sq. km. Ahmadabad district has 106.82 sq. km forest area.

Forests are necessary not only for the supply of fuel and fodder but also for ecological balance and for ameliorating the rigorous of climate. Forests prevent soil erosion caused by water and wind. The development and utilization of forest resources is an integral part of the programme for optimum land utilization. It provides food and shelter to precious fauna. It helps agricultural economy by saving the cow dung for manure. Forests not only supply timber, fuel, fodder and variety of other products but also have a moderating influence against floods and soil erosion and help maintain soil fertility. Before analyzing the data pertaining to forests, it would be worthwhile to cast a cursory glance over the state of affairs in the past.

The main forest produce consists of baval, awal, khijda, cassia, pilodi, etc. The sesame wood and firewood are the major products; whereas gum, madhuka-indika, hognut, soapnut, diaspias milenoxilon etc. which grow mainly in semi-desert climate. Consequent upon the adoption of the scheme for roadside plantations, trees having aesthetic value and having fast rate of growth were planted.

Classification of Forest Area

Sr. No.		Area	2010-11
1		2	3
1	Reserved Forest		45.80
2	Protected Forest		1.09
3	Unclassified Forest		59.93
4	Total Forest Area		106.82

Source: Gujarat Forest Statistics, 2010-11, Government of Gujarat.

The above table shows the classification of forest area of Ahmadabad district. Ahmadabad district is mainly classified into three kinds of forest area, one is reserved forest, second is protected forest and third unclassified forest. Out of total forest area 42.88% area is used for reserved forest.

(2) Minerals and Mining



The known mineral wealth of Ahmadabad district is substantial though less diversified than in a few other districts of the State. The production of minor minerals like lime stone, brick clay, ordinary clay and road metal are available in the district. No major minerals are commercially worked and no commercially workable deposits of such minerals except oil and natural gas are known to exist in the district. The exact figures regarding reserves of these minerals are not available as no survey has been carried out by the State Department and as they are available in huge quantity.

Sand, Kankar etc

The river Sabarmati is the main source for the production of sand, kankar and gravel. The brown coloured alluvial formation of the recent and sub-recent age is used in manufacturing of brick for building purposes on a very large scale.

Limestone

Limestone of cretaceous age is found to occur in Dhandhuka taluka of the district. The important localities are Jalia, Sarangpur, Khambhalia, etc. It is mainly used for building purposes.

Trap

Trap rocks are available in the western part of Dhandhuka taluka of Ahmadabad district. It is mainly used as a road metal. Below statement shows mineral and minor production in the Ahmadabad district. Ordinary sand and brick earth are major minerals in the district.

Minor Products and Price of Mineral

(In M.Tonnes)

Sr. No.	Minerals- Minor Mineral	Qty.	Price
1	2	3	4
1	Ordinary Sand	43199772	200
2	Ordinary Clay	2349510	200
3	Black Trap	173080	300
4	Brick Earth	9143000	175
5	Building Lime stone	0	0
Total		54865362	875

Source: Commissionerate of Industries.

Above statement shows the price of minor items and quantity of that products. It can be seen that ordinary sand has been available in huge quantity.

(3) Soil and Cropping Pattern

(a) Soil



The soil in this district can broadly be classified as black, medium black, goradu and kyari and rocky. The black soil tract consists of the southern half of the Dholka taluka and eastern half of the Dhandhuka taluka popularly known as Bhal tract where cotton is grown in the initial stage of monsoon. It is not very clayed and contains about 20 percent of the medium black soil. This type of land found in Viramgam, Sanand and Dholka talukas of the district. The goradu soil varies from fertile brown to sandy loam and is found in Ahmadabad City, Daskroi and parts of Sanand, Dholka and Viramgam talukas.

The soil is generally fertile and its response becomes very well after irrigation. The kyari soil is found in several parts of the city, Daskroi, Sanand, Dholka and Viramgam talukas. The rocky soil is found in parts of Dhandhuka taluka known as Kunar Tract. It is shallow and light in texture and fit for early maturing crops like cotton, bajra, jowar and math (one type of pulses).

According to Climate, topography, soil characteristics and cropping pattern Ahmadabad district lays in North West Gujarat Agro Climatic Zone, North Gujarat Agro Climatic Zone and Bhal and Coastal Agro Climatic Zone, the zones are further classified into six agro ecological situations mainly on the basis of physiographic and soil texture.

Water and wind are very active forces in erosion of land. Denudation of forest areas due to ruthless cutting and over grazing has led to soil erosion. As such systematic execution of soil conservation schemes to arrest soil erosion is of vital importance for increased production.

(b) Cropping Pattern

The principal crops grown in the district are wheat, bajri, jowar and paddy among the food crops and cotton among the non-food crops. In fact, cotton occupies the largest area under any single crop. Groundnut is grown mainly in Dhandhuka, Viramgam and Dahegam talukas.

In the north-eastern portion of the district, the main crops grown are paddy, bajri, jowar and vegetables in Khari and wheat in Rabi season. In the western and south-eastern portion of the district, cotton, jowar and unirrigated wheat are the principal crops. The famous Bhal tract growing unirrigated wheat is located in the south-western portion of the district: but this crop is never a regular one, and its yield is the lowest in the State, being only 250 to 300 kg per hectare. The north-eastern portion of the district and a part of Dholka taluka have a garden land where fruit crops of lemon, guava, pomegranate and mango are cultivated. The western portion of the district has mainly saline soil where mostly cotton crop is cultivated.

(4) Land and Land Use

Ahmadabad district ranks 8th in comparison to other districts of the state. The total area of the district is 8,107.00 sq. km. of which 7,031.43 sq. km. is rural area.

Area, Production and Productivity of Different Crops of the District During The Year 2010-11

Sr. No	Crop	Area (Hectares)	Production (MT)	Productivity (Kg/ha)
1	2	3	4	5
1	Paddy	103500	2736	26
2	Cotton	209200	5920	28
3	Bajra	12800	180	14
4	Castor	28000	542	19
5	Sesame	4800	19	4
6	Wheat	230400	5476	24
7	Chick Pea	4400	33	8
8	Cumin	15700	105	7
9	Summer green gram	1000	5	5
10	Citrus	1230	13555	11020
11	Ber	690	6355	9210
12	Mango	240	723	3013
13	Ambla	200	2242	11210
14	Cucurbits	3785	46562	12302
15	Brinjal	1675	29313	17500
16	Cabbage	992	17876	18020
17	Chilly	250	607	2428

The land classification for the rural area of the district is given below on the basis of information collected for the Village Directory.

Land Classification of Rural Areas

Sr. No.	Classification	Area (In hectares)	% of Coverage
1	2	3	4
1	Forests	1173.06	0.17
2	Area Under Non Agriculture Uses	21600.08	3.07
3	Barren and Un-cultivable Land	49274.86	7.01
4	Permanent pastures and Other Grazing Lands	27284.19	3.88
5	Land Under Miscellaneous Tree Crops etc.	4121.48	0.59
6	Cultivable Waste Land	19964.36	2.84
7	Fallow Lands other than Current Fallows	20954.36	2.98
8	Current Fallows	25012.41	3.56
9	Net Area Shown	533758.17	75.92
9.1	Total Irrigated Land Area	214981.69	40.28
9.2	Total Un-Irrigated Land Area	318776.48	59.72
Total (1-9)		703142.97	100.00

Source: Village Directory-2011

Above table shows the land classification of rural areas. Forest land in the district is 1,173.06 hectares. We see that in the district 0.17 % area is covered under the forest area, 40.28 % is covered under the irrigation and 59.72 % area is un-irrigated.

(5) Tenancy

There was no separate Act on tenancy in the former Bombay State before 1939. There were provisions of Section 83 of Land Revenue Code and Mamlatdar Court law only. The tenant was not secured of his tenancy rights in the Act. This tenancy lease was considered yearly and had to pay tenancy as per tradition or according to the agreement made with the land owner. In order to protect the tenants, the Bombay Tenancy Act, 1939 came into force in the erstwhile Bombay State.

After independence of the country, it was necessary that the country is self-sufficient in agricultural production. It can be done only when the tillers of the land should have some definite rights over the land. With a view to effect, control on efficient utilization of agricultural land and to protect the tenants further and also to accept a definite policy and view for the country on agricultural land, The Bombay Tenancy and Agricultural Land Act, 1948 was enacted and it was brought into force since then.

The Act of 1948 was amended five times. An important provision of 'Farmer Day' was inserted in the Act on Dt.01-08-1956. According to this provision, if any person legally tilled the land of other person on Dt.01-04-1957, he was entitled to purchase the said land. Even though Gujarat State was bifurcated from Bombay State in 1960, the said act applied to it also as well.

Tenant means the person who held land on lease viz.

- (1) Tenant as per Section 4
- (2) Protected tenant
- (3) Permanent tenant

(4) The person who continued to possess the land with or without the consent of the land owner after appointed date and up to specified date or it is considered that he continued the possession of the land.

In Gujarat state as on Dt.31-03-2011, in all 10,26,635.6 hectares of land have been released and distributed to total of 12,61,758 beneficiaries under the Bombay Tenancy and Agricultural Lands Act, 1948 in entire Gujarat State. Among the beneficiaries 1,74,366 were from Scheduled Castes, 2,79,672 from Scheduled Tribes and 8,07,720 were under 'Others' type of beneficiaries.

In case of Ahmadabad district, in all 73,232.4 hectares of land have been released and distributed to total 1,24,774 beneficiaries. Among the beneficiaries, 1,372 Scheduled Castes were allotted 1,657.2 hectares of land, 51 Scheduled Tribes were allotted 62.8 hectares of land and 1,23,351 beneficiaries under 'others' category were allotted 71,512.4 hectares of land.

(6) Agriculture



Livelihood of millions of people of India depends on agriculture which by and large, influenced by locally available natural resources. "Krishi Mahotsav" in Gujarat launched on the auspicious occasion of Akshay Tiritiya every year. It brought about revolution of sorts in a predominantly agrarian country like India. The month-long Mahotsav covered all the villages of each district and creating awareness about the advantage of standard seeds and its optimum use.

In Ahmadabad as in other districts of Gujarat, agriculture happens to be the main source of subsistence for the majority of people. According to the 2011 Census, 15.86 percent of the total working population of the district was engaged in agriculture, as against 49.61 percent in the State as a whole. The following table gives the number of persons working as cultivators and agricultural labourers in 2011.

Number of Persons Working as Cultivators and Agricultural Laborers

Sr. No.	Sector	Total	Male	Female
1	2	3	4	5
1	As cultivators	142670	123248	19422
2	As agricultural labourers	268954	167797	101157
Total		411624	291045	120579

Source: Primary Census Abstract-2011.

Total geographical area of the district is 8,107.00 sq. km. Allied agriculture sectors are important integral part of agriculture. The share of allied sector in total agriculture is on rise. Farming, since ancient times included all allied activities which helped in human consumption and that helped crop production. It is the growth in these sectors which is pushing the total agricultural growth. The demand for allied agricultural produces is also increasing at a much faster rate than the demand for agricultural crops or cereals.

(a) Area under Major Crops

The chart below gives production area under crops for the years 2007-08 and 2010-11 for Ahmadabad district.

Chart-6.1

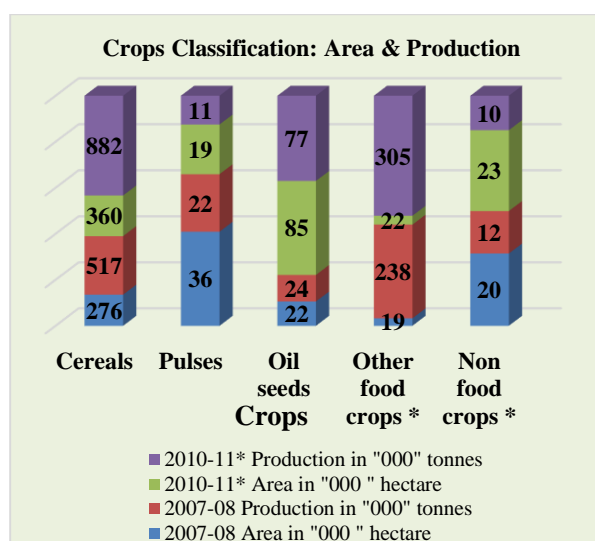
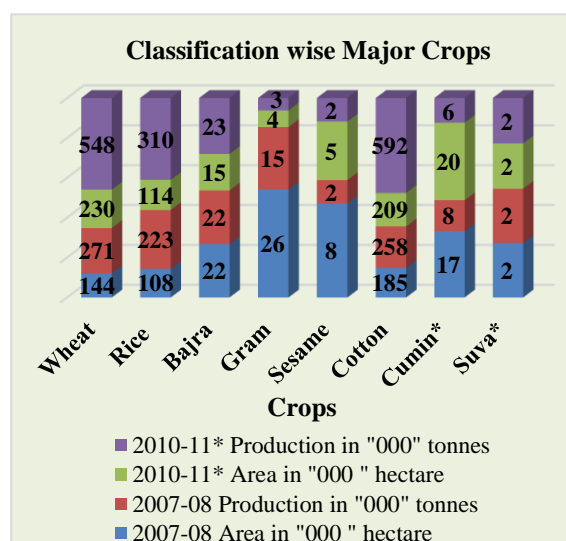


Chart-6.2



Source: (1) Statistical Abstract-2012, Directorate of Economics and Statistics
 (2) Horticultural Department

Note: * Forecast data

From the chart of “Crops Classification: Area & Production” we can see that the area under production of cereals, oil Seeds, non food crops and other food crops are increased in the year 2010-11 as compared to the year 2007-08 and the area under production of pulses is decreased in the year 2010-11 as compared to the year 2007-08. It is noticed that major productivity of cropped was under cereals.

From the chart of “Classification wise Major Crops” we can see that the area under production of wheat, rice, cumin and cotton are increased in the year 2010-11 as compared to the year 2007-08 and area under production of bajra, gram and sesame are decreased in the year 2010-11 as compared to the year 2007-08.

(b) Average Yield per Hectare

The average yield per hectare of the principal crops in the district during the year 2007-08 and 2010-11 of these two years is shown below.

Average Yield per Hectare

Sr. No.	Name of Crop	2007-08	2010-11
1	2	3	4
1	Sugarcane	10000	7178
2	Jowar	2500	1083
3	Rice	2065	2734
4	Groundnut	2000	1000
5	Wheat	1882	2377
6	Cereals	1873	2452
7	Food grains	1728	2362
8	Oil seeds	1091	907
9	Bajra	1000	1575
10	Rapes and Mustard	1000	1568

Sr. No.	Name of Crop	2007-08	2010-11
1	2	3	4
11	Other pulses	700	563
12	Pulses	611	608
13	Gram	577	757
14	Sesame	250	396
15	Cotton	237	481
16	Maize	0	2000

Source: Statistical Abstract-2012, Directorate of Economics and Statistics

From the above table, we can see that except sugarcane, jowar, groundnut, oil seeds, and other pulses, the average yield per hectare have been increased in the year 2010-11 as compared to 2007-08. It can be seen that rice has been maximum increased in year 2010-11 as compared to 2007-08.

(c) Production & Productivity of Horticultural Crops 2005-2011

Data for production & productivity of horticultural crops for the years 2005-06 to 2010-11 with respect to different crops in Ahmadabad district is given in the following table.

Production & Productivity of Horticultural Crops 2005-2011 (Estimated Area)

(Area in Hectares, Production in M.T., Productivity M.T/Hec.)

Sr. No.	Crops		Year				Average
			2005-06	2007-08	2009-10	2010-11	
1	2	3	4	5	6	7	8
1	Fruit Crops	Area	6576	6935	3329	3667	5127
		Prod	66498	74775	38913	42973	55790
		Pvty	10.11	10.78	11.69	11.72	11.08
2	Vegetable Crops	Area	9630	12001	10816	18645	12773
		Prod	111052	163270	157949	261731	173501
		Pvty	11.53	13.6	14.6	14.04	13.44
3	Spices Crops	Area	25579	20456	20661	22867	22391
		Prod	13084	12001	8315	9741	10785
		Pvty	0.51	0.59	0.4	0.43	0.48
4	Flower Crops	Area	710	838	994	1210	938
		Prod	4384	5926	5635	7009	5739
		Pvty	6.17	7.07	5.67	5.79	6.18

Source: Horticultural Department

The above table shows average production of vegetables crops in last four years is 1,73,501 M.T which is highest in all horticultural crops, while average production of flower crops is 5,739 M.T which is the lowest among all crops.

From the table we can see that in last four years vegetables crops average productivity is 13.44 M.T/Hec and Spices crops average productivity is 0.48 M.T/Hec which high and less in among all horticultural crops respectively. The average area used for production of spices crops is 22,391 hectares that is highest and flower crops used average area is 938 hectares that is lowest among all crops in last four years.


(7) Irrigation



There are three irrigation schemes in the district. (1) Fatehwadi Canal Scheme, (2) The Khari Cut Canal Scheme, (3) The Ghoda Feeder Drain Project.

(a) Area Irrigated by Crops

The area irrigated by cropwise total cropped area and irrigated area in the district are presented in the following chart for the year 2007-08.



Source: Irrigation in Gujarat 2011-12, Directorate of Economics and Statistics

Above chart shows that for condiments and spices out of total cropped area 100% area is irrigated, followed by 73.24% for cereals, 56.50% for oil seeds, 17.11% for non food crops and only 1.37% for pulses.

(b) Area Irrigated by Source

The area irrigated by different sources in the district is presented below for the year 2001-02 to 2009-10.

Area under Irrigation by Source

		(In '00 hectares)				
Sr. No.	Source of Irrigation	2001-02	2003-04	2005-06	2007-08	2009-10
1	2	3	4	5	6	7
1	Govt. canals	269	755	980	717	828
2	Wells	922	1039	970	830	1025
3	Tanks	-	-	22	17	259
4	Other	-	-	46	152	37
Total		1191	1794	2018	1716	2149

Source: (1) Statistical Abstract- 2012, Directorate of Economics and Statistics, (2) Statistical Abstract- 2010, Directorate of Economics and Statistics, (3) Statistical Abstract- 2007, Directorate of Economics and Statistics, (4) Statistical Abstract- 2005, Directorate of Economics and Statistics, (5) Village Directory- 2011.

Above figures indicates that government canals and wells are the main source of irrigation in the district. Also, it is seen that total area under irrigation is increased in the year 2009-10 as compared to the year 2001-02.

(8) Animal Husbandry

Animal Husbandry is closely connected with agriculture and plays a vital part in its development. Livestock forms the main source of supply of draught power for cultivation and rural transport. It provides protective feed such as milk, meat, eggs and other products like wool, hides, skin and field manure. Livestock-particularly buffalo, cattle and goats constitute in the main animal husbandry component in the farming system of the district. Cows and buffaloes are reared as milk animals while bullocks are mainly used for carrying carts which still constitute a chief means of rural transport. They provide the required motive power for various agricultural operations including ploughing, harrowing, sowing, irrigation, etc.

(a) Livestock

Cattle wealth occupies a pivotal place in the rural economy of the district. According to the livestock censuses of 2003 and 2007, the livestock population in the district is indicated below.

Livestock

Sr. No	Livestock Population	Year		% Age(+)/(-) In 2007 over 2003
		2003	2007	
1	2	3	4	5
(A)	Total Live stock	731469	716914	-1.99
1	Cattle (cross breed)	9174	17432	90.02
	(a) Male over 2.5 year	727	1076	48.01
	(b) Female over 2.5 years	5171	8737	68.96
	(c) Young stock	3276	7619	132.57
2	Cattle (Indigenous)	216719	199509	-7.94
	(a) Male over 3 years	25018	21229	-15.15
	(b) Female over 3 years	123215	99700	-19.08
	(c) Young stock	68486	78580	14.74
3	Buffaloes	276655	343699	24.23
	(a) Males over 3 years	3888	4763	22.51
	(b) Females over 3 years	178467	193133	8.22
	(c) Young stock	94300	145803	54.62
4	Sheep	20862	23150	10.97
5	Goat	119940	125800	4.89
6	Horses and ponies	1155	820	-29.00
7	Pigs	20534	5	-99.98
8	Camels	1731	1307	-24.49
9	Other livestock	64699	5192	-91.98
(B)	Total Poultry	32088	452470	1310.1

Source: (1) Statistical Abstract-2005, Directorate of Economics and Statistics,
(2) Statistical Abstract-2010, Directorate of Economics and Statistics.

Statement shows that the livestock in the district was increased from 7,31,469 in 2003 to 7,16,914 in 2007. It is seen from the statement that buffaloes, cattle (indigenous) and goats form the major portion of the total livestock in the Ahmadabad district for the years 2003 and 2007. Number of sheep in the district increased from 20,862 in 2003 to 23,150 in the year 2007. Similarly number of poultry also increased significantly from 32,088 in 2003 to 4, 52,470 in 2007. Statement shows that the livestock in the district was decreased from 2003 to 2007 by 1.99 %.

(b) Agricultural Implements

The agricultural implements in use in the district are still mainly traditional as they are easily made and repaired and constructed out of material readily and locally available. For agricultural operations like ploughing and harrowing, wooden ploughs; wooden hoes and wooden seed-drills are used as in the past. The wooden cart is also still in vogue. However, under the Five Year Plans, cultivators have now started using improved implements like iron ploughs, Baroda hoe, seed-cum-fertilizer drill and wooden cart with rubber tyres, oil engines, electric pumps and tractors which were unknown in the past are now easily accepted and used by many cultivators.

The Government provides financial assistance to cultivators for purchase of improved implements so as to stimulate agricultural production. The main object is to popularize the use of improved implements amongst small holders who have not the wherewithal to purchase such implements.

The statement provided below gives details agricultural implements used during the years 2003 and 2007 in the Ahmadabad district.

Agricultural Implements

Sr. No.	Name of Agricultural Implements	Year	
		2003	2007
1	2	3	4
1	Ploughs		
	a) Wooden	7213	7231
	b) Iron	4917	4857
	c) Culti-vator	-	3907
2	Sugarcane Crushers	35	445
3	Number of Carts	6286	3062
4	Disk Carts	-	1206
5	Wet Land Puddler	-	1514
6	Land Leveler	-	4124
7	Seed & Fertilizer Drill	-	6097
8	Ghani	-	244
9	Water Lifting Device	-	14
10	Tractors	9868	-
11	Oil Engines With Pumping Sets	12076	-
12	Electrics Pump Set	6837	-
13	Sprinkler Set	3133	-
14	Drip-Set	166	-

Source: (1) Statistical Abstract-2011, Directorate of Economics and Statistics,
(2) Statistical Abstract-2007, Directorate of Economics and Statistics.

(9) Fisheries

The fisheries sector has played an important role in the national economy through food supply, employment generation and income. In Ahmadabad district fishing activity is on a negligible scale. The fish resources of the district are mostly confined in tanks, rivers and irrigation reservoirs. Fish culture is being accepted by the farmers as one of the subsidiary occupation in the district. The fish farming in Ahmadabad is mostly being done in village/

Panchayat ponds on lease. The added advantage of village pond fishery is the high cattle population of the villages. A majority of the irrigation tanks are managed by the Panchayats and as such the scope for development of fisheries has to be restricted. The fishing is seasonal and depends upon the availability of water in the river and the tanks. Some marine fishes like Zinga, Bumla, Magra and Boi are found in Dhandhuka taluka. In Ahmadabad city there are few families of fishermen. This district has village ponds and irrigation tanks for fish culture. The Department of Fisheries has established an aquarium in Naginawadi at Kankaria Lake. The important fishing centres of the district are Shahpur, Kayla, Vekariya, Kumarkhan and Kamijala of the Viramgam taluka and Meni, Devadthal and Shiyal of the Dholka taluka. The fishermen form there centres to do fishing in the Nal Sarovar.

Fisheries Activities

Sr. No	Item	Year 2008-09
1	2	3
1	Total number of fishing boats	359
2	Fish production (In tonnes)	2,722
3	Number of active fishermen	6,214
4	Number of fishermen primary co-operative societies	15
5	Membership of fishermen's primary co-operative societies	1,518
6	Paid up share capital of fishermen's co-operative	40,138

Source: District Statistical Outline 2008-09, District Statistical Office.

(10) Industry



Ahmadabad is one of the industrially developed districts in the state of Gujarat having large, micro, small and medium scale industries of various types. A large number of industries related to textiles, chemicals, machinery, metal products, pharmaceutical, engineering, plastics, electrical appliances, electronics, passenger cars etc are located in the district. Well-developed infrastructures, prudent industrial policy of the state government and a peaceful industrial

atmosphere have been the vital factors which have contributed to the industrial growth in the district. Ahmadabad city is commercial capital and major industrial centre of Gujarat and has been classified as Mega City.

Small Scale Industries (SSI)

The district has over 23,734 small scale industries generating over 95,591 jobs with total investment of INR 89,356.5 lakhs (US\$ 21,794 million). Engineering, textiles, chemical, and paper and paper products are the major small scale industry sectors present in the district, with an investment to the tune of INR 68,220 lakhs (US\$ 16,639 million).

Mining and Heavy industries

The Ahmadabad district does not occupy important place on the mineral map of the Gujarat State. No major minerals are available in the district. The sand is the most important minor mineral of recent geological age. The district, however, has shown some potentialities in respect of oil and natural gas. The main centers of oil/gas are viz. Baroda village, Kuha, Sanand and Dholka in this district. Although district is not rich in minerals, deposits of minerals like

brick earth, black trap, limestone and sand have been located in the district. The important economic minerals available in the district are sand, kankar, gravel, brick-earth, limestone and trap. The river Sabarmati is the main source for sand. The kankar and gravel are also available in the bed of the river Sabarmati.

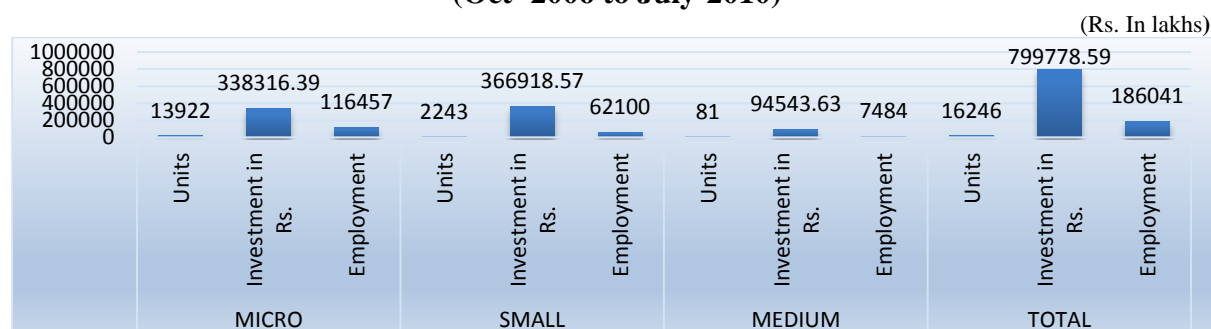
Distribution of Important, Industrial Establishments by Major Industrial Group

Sr. No.	Group Name	2009-10		2010-11	
		Number of Establishment	Average Number of Persons Working Per Day	Number of Establishment	Average Number of Persons Working Per Day
1	2	3	4	5	6
1	Textiles	1410	10841	1864	12807
2	Machinery and parts except electrical	1502	11465	1249	9616
3	Mining and Quarrying	17	136	9	55
4	Food Products	165	1663	159	1712
5	Chemical & chemical Products	746	7204	787	6670
6	Wood Products	111	869	169	1162
7	Rubber & Plastic Products	219	1709	103	1004
8	Non-metallic mineral Products	110	1500	138	1500
9	Basic Metal Industries	770	7037	1608	10887
10	Paper Product & Printing	168	1607	228	1722
11	Electrical Machinery and Apparatus	308	2494	247	2195
12	Transport equipment and parts	27	1487	32	282
13	Leather Products	17	223	19	147
14	Beverages, Tobacco & Tobacco Products	20	152	17	309
15	Service Activities	572	8193	1379	14606
16	Trading Activities	156	1585	970	4881
17	Other	213	3732	146	1462
Total		6531	61897	9124	71017

Source: Commissionerate of Industries

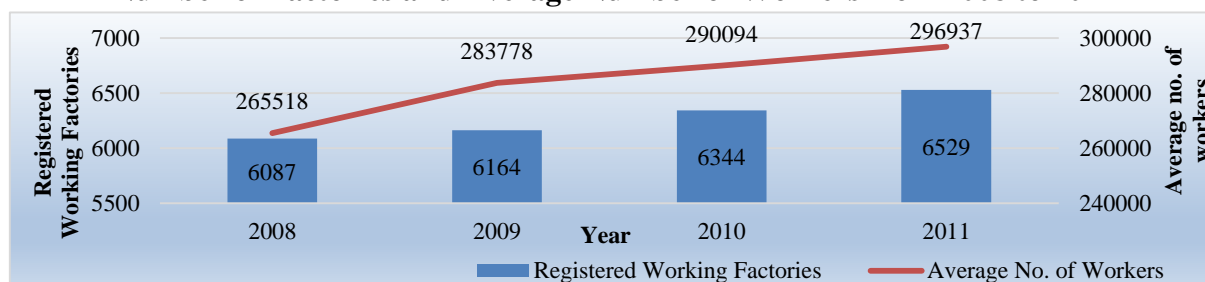
The data above shows that among registered establishments in the year 2009-10 the three most important establishments were (1) Textiles (2) Machinery and parts except electrical (3) Chemical & chemical Products. In the year 2010-11 three most important establishments were (1) Textiles (2) Basic Metal Industries (3) Service Activities. It can be observed that average number of persons working per day has increased in 2010-11 as compared to the year 2009-10.

Units, Investment & Employment of Micro, Small & Medium Industries (Oct- 2006 to July-2010)



Source: Industries in Gujarat Statistical information 2010.

Number of Factories and Average Number of Workers from 2008 to 2011



Source: Industries in Gujarat Statistical information-2013.

Above statement shows that the registered working factories in the Ahmadabad for the years 2008 to 2011. The average no of workers has increased in 2011 as compared to the year 2008, 2009 and 2010. During 2011, district observed highest registered working factories and average no of workers.

Special Economic Zone

Gujarat has the distinction of being the first state to enact the Special Economic Zone Act-2004. SEZs are growth engines that can boost manufacturing, augment exports and generate employment. The Government has enacted Special Economic Zones Act-2004 in order to provide hassle free operation regime and encompassing state of the art infrastructure and support services. Board of approval in Ministry of Commerce and Industries, New Delhi has accorded approvals to 60 SEZs in Gujarat at the end of March-2011. The Total proposed investment by SEZ Developers is around Rs. 2,67,373.45 crore.

SEZ in Ahmadabad

(As on Oct. 2010)

Sr. No.	Developer	Location	Sector & Area (In hectares)
1	2	3	4
1	Zydu Infrastructure Pvt. Ltd.	Chacarwadi-sari, Matoda	Pharma
2	Ahmadabad Apparel Park	Ahmadabad	Apparel
3	Ganesh Infrastructure Pvt.Ltd	Tragad	IT/ITES
4	CPL Infrastructure Pvt.Ltd.	Haripura, Raika	Pharma
5	City Gold Realtors Pvt. Ltd.	Sanathal	IT/ITES
6	N.G. Realty Pvt.Ltd.	Rajoda in Tal.-Balva &	Industrial Machinery
7	Calica Construction & Impex P.L	Oganaj	IT/ITES
8	Myron Realtors Private Ltd	Sanathal	IT/ITES
9	Dishman Infrastructure Limited	Kerala-Bhayala	Pharma
10	Adani Township & Real Estate Co.	Dantali	IT/ITES
11	Dishman Infrastructure Limited	Kerala-Bhayala	Engineering
12	Dishman Infrastructure Limited	Kerala-Bhayala	Pharma
13	SGV Infrastucture Pvt.Ltd	Makarba	IT/ITES
14	Pradip Overseas Limited	Bhamasara	Textile
15	Gaurinandan Property Holders Pvt.	Badarabad	IT/ITES
16	Dholera SEZ	Dholera	Multi Product
17	Jindal Worldwide Limited	Bhamasara	Textile
18	Aventure MultiPark Limited	Vataman	Multi Product

Source: District Profile of Ahmadabad district, Industries Commissionerate.

(11) Trade and Commerce



This term includes wholesale and retail trade of all kinds and other commercial activities. Among cereals and pulses, rice, gram, wheat, jowar and peas are imported from other parts of Gujarat and from Rajasthan, Punjab and Madhya Pradesh. Groundnut oil is imported from Saurashtra, Chennai, etc. Dry fruits and fruits such as mangoes are imported from Maharashtra and from Valsad, Surat and Junagadh from Gujarat State. Apples are imported from Simla and Delhi. Potatoes come from Banaskantha and Farukabad (U.P.), onion from Saurashtra and garlic from Jamnagar and from south Gujarat. Ahmadabad is a great market for sale of vegetables. In this market vegetables are brought from Maharashtra, Madhya Pradesh, Rajasthan, Delhi and Uttar Pradesh and as far as Chennai. Mangoes and bananas are imported from different parts of the country and are sold here.

Woolen cloth is imported by merchants from Mumbai, Jamnagar, Kanpur and Ludhiana, which are centres of production. Handloom made woolen cloth is imported from Mumbai, Rajasthan, Chennai, etc. Ready-made garments mostly purchased from Surat and Mumbai. Stationery articles such as fountain pens, ink, pencils, pins, slates etc. are imported from Mumbai, Andhra Pradesh and Surendranagar.

Tea and coffee are imported from Calcutta, Cochin and Mysore. Salt is from Saurashtra. Clocks are imported from Morbi, Bangaluru, Mumbai, etc. Cement is brought from Sevalia, Ranavav, Porbandar, Sikka and Dwarka. Brass and copper wares are brought from Sihor, Visnagar, Nadiad, Dabhoi etc.

Agriculture implements, paper, bricks, cement pipes and sheets, lime, steel cup-boards, bidi, sewing machines and their spare parts manufactured locally and in other centers of the district are exported to all over Gujarat and adjoining states. Bones are exported to Bhavnagar, Kalol, Deesa and Bombay. Handloom cloth is also sent from Dholka to other parts of Gujarat. As compared to imports, exports are very few.

Glasswares are imported from Than, Wankaner, Sihor and Kolkata, Leather goods come from Agra, Delhi, Kanpur and Chennai. Medicines are imported from Mumbai, Kolkata, and Vadodara. Some are also manufactured locally. Ghee is imported from Saurashtra and Kachchh area.

Kerosene oil from Koyali, Mahesana, Sabarmati and Kandla. Timber, teakwood, plywood, fire wood and charcoal, cake and coal are imported from Godhra, Songadh, Vijapur, Harij and Zinzuvada and from Jharia, Madhya Pradesh respectively.

(a) Retail Trade

Retail trade is carried on by a large number of establishments in the urban and rural areas and caters to the needs of local inhabitants. These traders usually obtain their goods on credit generally from local wholesalers and settle bills periodically. Their stock in trade is limited and generally depends upon their financial condition and local demand. Retailers quickly replenish items which are much in demand among the people.

Market Yard Committees in Ahmadabad District

Sr. No	State/District	Number of Market Committees		Number of Main Yards of Market Committees		Number of Sub - Market Yards	
		2010	2011	2010	2011	2010	2011
1	2	3	4	5	6	7	8
1	Ahmadabad	8	8	8	8	11	11
2	Gujarat	205	205	199	199	201	201

Source: Socio-Economic Review-2011-12, Directorate of Economics and Statistics

(b) Banking

Statement below gives data on blockwise availability of banking facilities of the district. It is observed that total 62 villages of the Ahmadabad district have banking facilities available. There are 45 commercial banks, 33 co-operative banks and 355 agriculture credit society available in rural area and 1,297 commercial banks, 258 co-operative banks and 42 agriculture credit society available in urban area in the district.

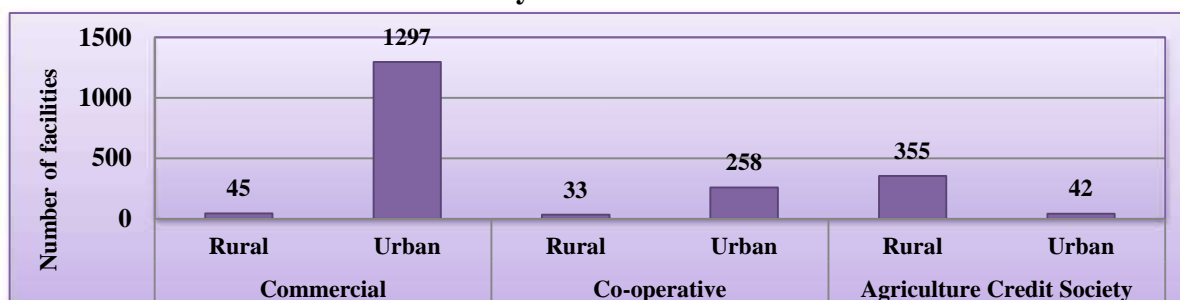
Banking Facility Availability

Sr. No	Name of Tehsil	Number of Villages Where Banking Facility is Available	Rural		Agriculture Credit Society
			Commercial	Co-operative	
1	2	3	4	5	6
1	Mandal	6	4	4	37
2	Detroj-Rampura	5	5	2	30
3	Viramgam	3	3	-	49
4	Sanand	5	4	1	45
5	Daskroi	11	7	9	31
6	Dholka	15	12	7	40
7	Bavla	3	3	2	22
8	Ranpur	2	2	-	25
9	Barwala	4	1	3	10
10	Dhandhuka	8	4	5	66
11	Ahmadabad City	-	-	-	-
Total		62	45	33	355

Sr. No	Name of Tehsil	Urban		Agriculture Credit Society
		Commercial	Co-operative	
1	2	3	4	5
1	Mandal	-	-	-
2	Detroj-Rampura	-	-	-
3	Viramgam	7	3	1
4	Sanand	6	2	1
5	Daskroi	17	-	2
6	Dholka	5	4	5
7	Bavla	6	1	1
8	Ranpur	2	1	1
9	Barwala	2	1	1
10	Dhandhuka	4	3	1
11	Ahmadabad City	1248	243	29
Total		1297	258	42

Source: Village and Town Directory-2011

Bank Facility in Ahmadabad District



Source: Village Directory and Town Directory-2011

Above chart shows availability of banking facilities and agriculture credit society in Ahmadabad district. It is observed that total 1,342 commercial banks, 291 co-operative banks and 397 agriculture credit societies available in Ahmadabad district.

Occupationwise Classification of Outstanding Credit of Scheduled Commercial Banks

(Amount in '000 Rs)

Sr. No	Occupation	2009		2010	
		Number of Accounts	Amount Out-Standing	Number of Accounts	Amount Out-Standing
1	2	3	4	5	6
1	Agriculture	36,536	2,00,12,293	40,583	2,58,46,312
	1. Direct Finance	35,271	1,11,64,967	38,536	1,41,19,022
	2. Indirect Finance	1,265	88,47,326	2,047	1,17,27,290
2	Industry	29,363	31,55,73,496	33,240	38,21,19,271
	1. Mining & Quarrying	171	83,70,479	193	1,47,86,436
	2. Manufacturing & Processing	27,382	22,85,53,083	30,925	26,31,88,599
	3. Electricity, Gas & Water	137	3,56,79,010	176	6,02,12,976
	4. Construction	1,673	4,29,70,924	1,946	4,39,31,260
3	Transport Operators	16,855	55,17,764	19,177	65,03,776
4	Professional And Other Services	28,319	3,64,25,447	24,281	3,80,84,049
5	Personal Loans	3,12,692	7,29,61,915	3,13,675	7,51,93,162
	1. Loans For Housing	61,613	4,06,88,621	65,595	4,35,55,538
	2. Loans For Purchase of Consumer Durables	3,950	2,51,320	3,132	1,62,756
	3. Rest of The Personal Loans	2,47,129	3,20,21,974	2,44,948	3,14,74,868
6	Trade	36,340	5,69,71,026	34,178	5,60,65,916
	1. Wholesale Trade	6,958	3,91,61,880	5,317	3,46,47,752
	2. Retail Trade	29,382	1,78,09,146	28,861	2,14,18,164
7	Finance	1,065	1,85,34,535	1,315	2,78,28,265
8	All Others	20,397	7,518,459	72,760	1,66,84,384
Total Bank Credit		4,81,567	53,35,14,935	5,39,209	62,83,25,135

Source: (1) Basic Statistical Returns, Volume-39, March-2010, Banking Statistics,

(2) Basic Statistical Returns, Volume-39, March-2009, Banking Statistics.

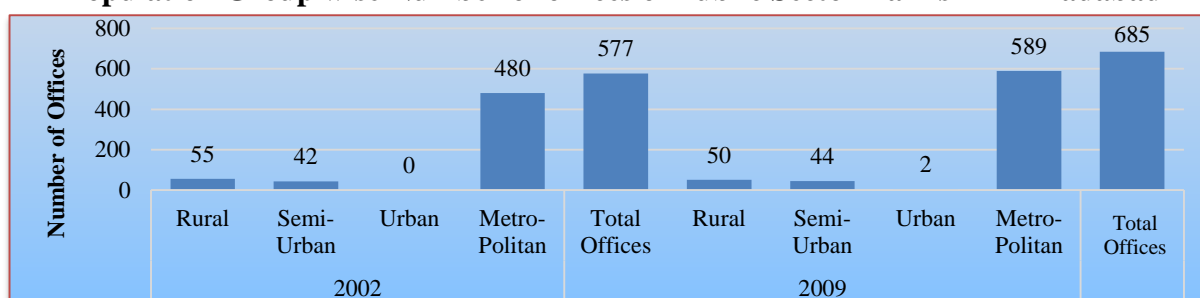
Above statement gives occupationwise classification of outstanding credit of scheduled commercial banks for Ahmadabad district in the year 2009 and 2010. It can be seen that total outstanding credit for Ahmadabad district was Rs. 5,33,51,49,35,000 total outstanding credits

with number of accounts being 4,81,567 in the year 2009. Otherwise in the year 2010 total outstanding credit was Rs. 6,28,32,51,35,000 with 5,39,209 number of accounts. It can be seen that outstanding credit and number of accounts both of increasing in the year 2010 as compared to 2009.

Joint Stock Banks

The city of Ahmadabad was a big center of trade even in the past. It handled a large trade in cotton. The banking institutions naturally development rapidly in such centers. The old bank of Bombay established its agency at Ahmadabad as early as 1862. Its example was soon followed by the Royal and the central Banks. "But after a few years they all three succumbed to the influence of the time and had to close their doors. The native bankers were then left in full control of the district until the new bank of Bombay opened a branch in 1870." Thus the district had its first bank in the sixties of the last century.

Population Group wise Number of offices of Public Sector Banks in Ahmadabad



Source: (1) Branch Statistics-volume-3: March-2002, Reserve Bank of India,
(2) Branch Statistics-volume-3: March-2009, Reserve Bank of India.

* **Population groups of the banked centres** presented in this Volume are based on the 2001 census. The population groups are defined as under:

- 'Rural' group includes all centres with population of less than 10,000.
- 'Semi-urban' group includes centres with population of 10,000 and above but less than 1 lakh.
- 'Urban' group includes centres with population of 1 lakh and above but less than 10 lakh.
- 'Metropolitan' group includes centres with population of 10 lakh and more.

* **Branches of Banks** refer to those offices which are engaged in either; Banking business (i.e., either accepting deposit and/or offering credit to their customer); or

- Banking and foreign exchange business; or
- Administration, banking and foreign exchange; or
- Administration and banking; or
- Administration and foreign exchange; or
- Only foreign exchange business; or
- Non-scheduled banks doing banking business.

* **Bank Offices** comprise of branches doing banking business (i.e., either accepting deposit and/or offering credit to their customers) as well as administrative offices.

* **Public Sector Banks** a) SBI and its 6 Associates b) 19 Nationalised Banks
c) Other Public Sector Banks

* **Commercial Banks** refer to both scheduled and non-scheduled commercial banks which are regulated by Banking Regulation Act, 1949.

- **Lead bank:** Under Lead Bank Scheme formulated in 1969, every public sector bank and Jammu and Kashmir Bank Ltd. is allotted a district in which it functions as a lead bank of the district. In that role, the bank assists in the overall development of that particular area by collecting certain data and formulating district credit plan, etc.
- Dena bank is the lead bank of Ahmadabad District.

(12) Transport and Communication



Transport and Communication facilities are considered as administrative necessity as well as a public convenience. Moreover; a well-knit transportation system is a prerequisite for the social and economic development of any district.

As regards the means of transportation and communication, the district is well developed as national and state highways, railway lines pass through this district.

(a) Road

The linking of one place with other by road is very essential to provide good transport system. The information regarding roads available in Ahmadabad district for the year 2006-2010 are given in the statement below. This statement includes the information of National highway, State highway and district and village roads.

Road Length of Different Categories

(In Kilometers)

Sr. No.	Years	National Highway	State Highway	District Roads	Village Approach Roads	Total Surfaced Roads	Total Unsurfaced Roads	Total Roads
1	2	3	4	5	6	7	8	9
1	2006	135	1060	1276	749	3220	182	3402
2	2007	201	1055	1295	880	3431	182	3613
3	2008	201	1016	1300	912	3429	182	3611
4	2009	201	1013	1305	913	3432	182	3614
5	2010	187	1010	1297	1030	3524	176	3700

Source: (1) Statistical Abstract-2012, Directorate of Economics and Statistics,
 (2) Statistical Abstract-2011, Directorate of Economics and Statistics,
 (3) Statistical Abstract-2010, Directorate of Economics and Statistics.

National Highway

The national Highways (N.Hs) are the main highways serving predominantly national, as district from state purposes and run through the length and breadth of India connecting major ports, foreign highways and capitals of States and strategic routes of importance for the defiance of the country. (1) The Bombay–Ahmadabad–Delhi (N.H.-8) Road (2) The Ahmadabad – Kandla (N.H 8-A) Road. National Highway 8 passes through the district connecting it to major industrial centres, which includes Gandhinagar (28 km), Vadodara, Bharuch (182 km), Surat (278 km), Anand (73 km), Navsari (301 km) and Mumbai (516 km) As a part of Golden Quadrilateral, the 95 km Ahmadabad- Vadodara Express way connects the two districts. It reduces the travel time by 2.5 hrs Ahmadabad is also connected to Jamnagar (313 km), Rajkot (225 km), Ankleshwar (195 km), Vapi (345 km) and Mahesana (74 km) Distance with major Indian states: Delhi (815 km), Hyderabad (1,033 km), Kolkata (1,863 km), Chennai (1,580 km).

State Highways (S.H)

The total length of the state highways in the district is approx. 544 Km. Important State Highways are described below.

(1)The Ahmadabad–Bhavnagar (S.H) Road (2) The Bavla–Dholka-Sahij (S.H) road (3)The Bagodara-Galiana-Tarapur (S.H) road (4)The Bagodara–Dhandhuka-Bhavnagar (S.H) road (5)The Dhandhuka–Porbandar (S.H) road (6)The Fedra-Pipli (S.H) road (7)The Sarkhej-Sanand-Viramgam-Mandal-Dasada-Sami (S.H) road (8)The Viramgam-Mahesana (S.H) road (9)The Ahmadabad–Kalol (S.H) road (10)The Naroda-Hansol (S.H) road (11)The Ahmadabad-Rakhiyal-Kuha-Mirzapur (S.H) road.

(b) Railway

A broad gauge rail line of 111 km is present in the district. Total length of meter gauge rail line is 245 km. In total, there are 60 railway stations in Ahmadabad district. Ahmadabad is directly connected by rail to several cities of India which includes Mumbai, Delhi, Kolkata, Chennai, Trivandrum and Varanasi.

At present the district is served by the Following railways:

- (1) The Bombay-Vadodara-Ahmadabad-Viramgam line (Broad gauge)
- (2) The Viramgam-Kharaghoda line (Broad gauge)
- (3) The Viramgam-Gandhidham line (Broad gauge)
- (4) The Mahesana-Viramgam-Surendranagar line (Broad gauge)
- (5) The Ahmadabad-Mahesana-Ajmer-Delhi line (Broad gauge)
- (6) The Ahmadabad-Botad line (Meter gauge)
- (7) The Ahmadabad-Himatnagar-Khedbrahma line (Meter gauge)
- (8) The Kalol-Becharaji line (Meter gauge)
- (9) The Surendranagar-Botad line (Broad gauge)

Talukawise Railway Length of the District

(In Km.)

Sr.No	Taluka Name	Broad Gauge	Meter Gauge
1	2	3	4
1	Viramgam-Detroj-Mandal	87	-
2	Sanand	25	16
3	Ahmadabad City	51	55
4	Daskroi	15	-
5	Dhodka-Barvala	-	58
6	Dhandhuka-Ranpur-Barvala	22	44
Total		200	173

Source: District Statistical Outline 2008-09, District Statistical Office

(c) Port

There is no sea port in this district.

(d) Airport

The main city Ahmadabad is connected by air route having two airports. One is national and other is international.

(e) Posts and Telegraphs

In the system of communications, telephones have an important role to play. Telephones assist in widening the contacts among people in different regions and help to increase trade and commerce. In recent times facility of inter-continental contacts is available through lying down of cables under the seas. The following statement shows number of villages in the district possessing post offices, sub post offices, phone facilities and internet connection.

Communications Facilities

Sr.No.	Type of Communication Amenities	Number of Villages having Facilities
1	2	3
1	Post Offices	18
2	Sub Post Offices	315
3	Telephone	449
4	PCO	352
5	Network of Mobile	504
6	Internet	501

Source: Village Directory, 2011

Above table shows in the recent years, the facility of mobile network and telephone are built up more rapidly.

(f) State Road Transport

As a consequence of bifurcation of the bilingual state Bombay, with effect from the 1st may, 1960, the Bombay State Road Transport Corporation closed its operations in Gujarat. at the same time the Saurashtra State Road Transport Corporation and the Kachchh State Road Transport Corporation operating in Saurashtra and Kachchh areas respectively were dissolved and a new corporation namely, the Gujarat State Road Transport Corporation was established on the 1st May, 1960.

The formation of Gujarat State in 1960, the Gujarat State Road Transport Corporation with headquarters at Ahmadabad was constituted to operate the nationalized bus services in the State. At present the district has depots at all the taluka headquarters and at Bareja. Control points are kept at Mandal and Dholera.

Out of total 512 villages in the district. 506 villages are inhabited and all these 506 villages are connected by direct bus facilities up to 2009-10.

ST Bus Services in the District

Sr.No.	Details	Years 2009-10 Villages
1	2	3
1	Total Villages	512
2	Total Inhabited Villages	506
3	Availability of Direct Bus Service	506

Source: Village directory, 2011

(13) Electricity



Electricity is one of the chief importance necessities for the economic development of the district. The main source for power supply in the district is Madhya Gujarat Vij Company Limited (MGVCL). All the inhabited villages are electrified under Jyoti Gram project.

After the formation of Gujarat Electricity Board, it was decided to construct bigger power stations at suitable locations and not to construct small diesel or thermal power stations. In consonance with this policy, the board has not constructed any new power station in the district.

Supply of Electricity Facilities

Sr. No	Supply of Electricity	(In '000 KV)		
		Barvala	Sabarmati	Bavla
1	2	3	4	5
1	Domestic	5209185	71450007	64907748
2	Commercial	3784505	32680008	18866209
3	Industrial	0	388510089	38257110
4	Public Lights	0	0	1621631
5	Irrigation	0	37390004	18714516
6	Other	0	0	372211
Total supply		8993690	530030108	142739425

Source: District Statistical Outline 2008-09, District Statistical Office.

Power Supply Network

Power stations are set up at Vatva and Sabarmati, four 220 kv substations are present in Salejada, Viramgam, Dhanki and Nikol; four 132 kv substations are also present at Sabarmati, Vatva, Dhandhuka and Barwala, 66 kv and 11 kv distribution system spread over the district.

(14) Gram Panchayats, Its Composition, Jurisdiction and Role in the Development of Village and Its Economy

The system of Panchayati Raj was introduced in the year 1963 in Gujarat State. Under this set up, the 3 tier system was introduced namely, The District Panchayat, The Taluka Panchayat and The Gram Panchayat. Gram Panchayat is an important institution of self-government. The Gram Panchayat is formed for a village or a group of villages. The Gram Panchayat is constituted for a local area with the population of less than 15000. Such local area may be revenue village or a group of revenue villages or hamlets forming part of a revenue village or such other administrative unit or part of thereof. The number of members of Gram Panchayat varies from 7 to 15. The tenure of Gram Panchayat is of five years. The people of village elect Sarpanch and Vice-Sarpanch (Up-Sarpanch) and other members of the Panchayat.

Every village Panchayat is divided into wards, i.e. smaller areas. Each ward elects a representative who is known as the Ward Member (Panch). All the members of the gram sabha also elect a Sarpanch who is the Panchayat President. The Ward Panchs and the Sarpanch form the Gram Panchayat. The Gram Panchayat is elected for five years.

The Gram Panchayat has a secretary who is also the secretary of the gram sabha. This person is not an elected person but is appointed by the government. The Secretary is responsible

for calling the meeting of the gram sabha and Gram Panchayat and also for keeping a record of the proceedings.

Gram Sabha

The gram sabha is a meeting of all adults who live in the area covered by a Panchayat. This could be only one village or a few villages. In some states, as in the example above, a village meeting is held for each village. Anyone who is 18 years old or more and who has the right to vote is a member of the gram sabha.

The gram sabha prevents the Panchayat from doing wrong things like misusing money or favouring certain people. It plays an important role in keeping an eye on the elected representatives and in making them responsible to the persons who elected them.

The main work of a Gram Panchayat includes.

1. The construction and maintenance of water sources, roads, drainage, school buildings and other common property resources.
2. Levying and collecting local taxes.
3. Executing government schemes related to generating employment in the village.

(b) Sources of Funds for the Panchayat

1. Collection of taxes on houses, market places etc.
2. Government scheme funds received through various departments of the government through District Panchayats. Donations for community works etc.

Various committees like; Social Justice Committee and Standing Committee are formed. In the year 1993 Government of India enacted an 73rd Constitutional Amendment regarding provisions of Panchayati Raj and in light of that constitutional amendment Government of Gujarat enacted amended Panchayati Raj Act from 15th April, 1994. By this constitutional amendment, Panchayats are given constitutional status. Regular and timely election, participation of women and backward classes, formation of separate State Election Commission and rotation system in electing the heads of the various committees are other significant amendments in the act. Decentralized planning process and active participation of people is the soul of the Panchayati Raj Act. The powers for decentralized planning, implementation and development are delegated to the Panchayats.

The primary functions of the District/Taluka Panchayats are providing facilities for primary education, health, drinking water, electricity, constructions and maintenance of roads, bridges etc., maintenance of gauchars, organising relief work at the time of scarcity and drought situation, sanitation and social welfare. Arrangements for housing facilities for below poverty line people and rural development schemes are implemented by panchayats. Gram Panchayats also implement important programmes like, 'food for work' and other programmes beneficial for the local people. Thus, Panchayats play an important role in the development of village and its economy.

(ii) Census Concepts

Building

A 'Building' is generally a single structure on the ground. Usually a structure will have four walls and a roof. Sometimes it is made up of more than one component unit which are used or likely to be used as dwellings (residences) or establishments such as shops, business houses, offices, factories, workshops, work sheds, Schools, places of entertainment, places of worship, godowns, stores etc. It is also possible that building which have component units may be used for a combination of purposes such as shop-cum-residence, workshop-cum-residence, office-cum-residence etc. But in some areas the very nature of construction of houses is such that there may not be any wall. Such is the case of conical structures where entrance is also provided but they may not have any walls. Therefore, such of the conical structures are also treated as separate buildings.

Pucca Houses

Houses, the walls and roof of which are made of permanent materials. The material of walls can be any one from the following, namely, Stones (duly packed with lime or cement mortar), G.I/metal/ asbestos sheets, Burnt bricks, Cement bricks, Concrete. Roof may be made of from any one of the following materials, namely, Machine-made tiles, Cement tiles, Burnt bricks, Cement bricks, Stone, Slate, G.I/Metal/Asbestos sheets, Concrete. Such houses are treated as Pucca house.

Kuchcha Houses

Houses in which both walls and roof are made of materials, which have to be replaced frequently. Walls may be made from any one of the following temporary materials, namely, grass, Unburnt bricks, bamboos, mud, grass, reeds, thatch, plastic /polythene, loosed packed stone, etc. Such houses are treated as Kuchcha house.

Dwelling Room

A room is treated as a dwelling room if it has walls with a doorway and a roof and should be wide and long enough for a person to sleep in, i.e. it should have a length of not less than 2 meters and a breadth of at least 1.5 meters and a height of 2 meters. A dwelling room would include living room, bedroom, dining room, drawing room, study room, servant's room and other habitable rooms. Kitchen, bathroom, latrine, store room, passageway and veranda which are not normally usable for living are not considered as dwelling rooms. A room, used for multipurpose such as sleeping, sitting, dining, storing, cooking, etc., is regarded as a dwelling room. In a situation where a census house is used as a shop or office, etc., and the household also stays in it then the room is not considered as a dwelling room. But if a garage or servant quarter is used by a servant and if she/ he also lives in it as a separate household then this has been considered as a dwelling room available to the servant's household. Tent or conical shaped hut if used for living by any household is also considered as dwelling room. A dwelling room, which is shared by more than one household, has not been counted for any of them. If two households have a dwelling room each but in addition also share a common dwelling room, then the common room has not been counted for either of the households.

Census House

A 'Census House' is a building or part of a building used or recognized as a separate unit because of having a separate main entrance from the road or common courtyard or staircase, etc. It may be occupied or vacant. It may be used for residential or non-residential purpose or both. If a building has a number of Flats or Blocks/Wings, which are independent of one another having separate entrances of their own from the road or a common staircase or a common courtyard leading to a main gate, these are considered as a separate 'Census House'.

Village

The basic unit for rural areas is the revenue village, which has definite surveyed boundaries. The revenue village may comprise of one or more hamlets but the entire village is treated as one unit for presentation of data. In un surveyed areas, like villages within forest areas, each habitation area with locally recognized boundaries is treated as one village.

Town/ Urban area

The data in the census are presented separately for rural and urban areas. The unit of classification in this regard is 'town' for urban areas and 'village' for rural areas. The urban area comprises two types of towns viz. statutory towns and Census towns. In the Census of India 2011, the definition of urban area adopted is as follows

(a) Statutory Towns

All places with a municipality, corporation, cantonment board or notified town area committee, etc. is known as statutory towns.

(b) Census Towns

All other places satisfying the following three criteria simultaneously are treated as Census Towns.

- i) A minimum population of 5,000;
- ii) At least 75 percent of male working population engaged in non-agricultural pursuits; and
- iii) A density of population of at least 400 per sq. km. (1,000 per sq. mile)

For identification of places which would qualify to be classified as 'urban' all villages, which, as per the 2001 Census had a population of 4,000 and above, a population density of 400 persons per sq. km. and having at least 75 percent of male working population engaged in non-agricultural activity were considered. To work out the proportion of male working population referred to above against b) (ii), the data relating to main workers were taken into account. In addition the above stated towns, urban areas also constitutes of OGs which are the parts of UAs.

Urban Agglomeration

An Urban Agglomeration is a continuous urban spread constituting a town and its adjoining urban outgrowths (OGs) or two or more physically contiguous towns together with or without urban outgrowths of such towns. In some cases, railway colonies, university campuses, port areas, military camps etc. may come up near a statutory town outside its statutory limits but within the revenue limits of a village or villages contiguous to the town. Each such individual area by itself may not satisfy the minimum population limit to qualify it

to be treated as an independent urban unit but may qualify to be clubbed with the exiting town as their continuous urban spread (i.e., an Out Growth). Each such town together with its outgrowth(s) is treated as an integrated urban area and is designated as an ‘urban agglomeration’. For the purpose of delineation of Urban Agglomerations during Census of India 2011, following criteria has been adopted.

- (a) The core town or at least one of the constituent towns of an urban agglomeration should necessarily be a statutory town; and
- (b) The total population of an Urban Agglomeration (i.e. all the constituents put together) should not be less than 20,000 as per the 2001 Census. In varying local conditions, there were similar other combinations which have been treated as urban agglomerations satisfying the basic condition of contiguity.

Out Growth (OG)

The outgrowth is a viable unit such as a village or a hamlet or an enumeration block and clearly identifiable in terms of its boundaries and location. While determining the outgrowth of a town, it has been ensured that it possesses the urban features in terms of infrastructure and amenities such as pucca roads, electricity, taps, drainage system for disposal of waste water etc., educational institutions, post offices, medical facilities, banks etc. and physically continuous with the core town of the UA.

City

Towns with population of 100,000 and above are called cities.

Household

A ‘household’ is usually a group of persons who normally live together and take their meals from a common kitchen unless the exigencies of work prevent any of them from doing so. Persons in a household may be related or unrelated or a mix of both. However, if a group of unrelated persons live in a census house but do not take their meals from the common kitchen, then they are not constituent of a common household. Each such person was to be treated as a separate household. The important link in finding out whether it was a household or not was a common kitchen/common cooking. There may be one member households, two member households or multi-member households.

Institutional Household

A group of unrelated persons who live in an institution and take their meals from a common kitchen is called an Institutional Household. Examples of Institutional Households are boarding houses, messes, hostels, hotels, rescue homes, observation homes, beggars’ homes, jails, ashrams, old age homes, children homes, orphanages, etc. To make the definition more clearly perceptible to the enumerators at the Census 2011, it was specifically mentioned that this category or households would cover only those households where a group of unrelated persons live in an institution and share a common kitchen.

Houseless Household

Households who do not live in buildings or census houses but live in the open or roadside, pavements, in home pipes, under flyovers and staircases, or in the open in places of worship, man daps, railway platforms, etc., are treated as Houseless Households.

Scheduled Castes and Scheduled Tribes:-

The list of SCs and STs applicable in the State/UT is given here under:-

List of Scheduled Castes:

- 1 Ager
- 2 Baakad, Baant
- 3 Bawa Dhed, Dhed Sadhu, Vankar-Sadhu, Harijan-Bava
- 4 Bhambi, Bhambhi, Asadaru, Asodi, Chamadiya, Chamar, Chamar-Ravidas, Chambhar, Chamgar, Haralayya, Harali, Khalapa, Machigar, Mochigar, Madar, Madig, Mochi, (in Dang district and Umergaon Taluka of Valsad district only), Nalia, Telugu Mochi, Kamti Mochi, Ranigar, Rohidas, Rohit, Samgar
- 5 Bhangi, Mehtar, Olgana, Rukhi, Malkana, Halalkhor, Lalbegi, Balmiki, Korar, Zadmalli, Barwashia, Barwasia, Jamphoda, Zampada, Zampda, Rushi, Valmiki.
- 6 Chalvadi, Channayya
- 7 Chenna-Dasar, Holaya Dasar
- 8 Dangshia
- 9 Dhor, Kakkavya, Kankayya
- 10 Garmatang
- 11 Garoda, Garo, Hindu Garoda Brahman, Garva
- 12 Haller
- 13 Halsar, Haslar, Hulasvar, Halaswar
- 14 Holar, Valhar
- 15 Holaya, Holer
- 16 Lingadar
- 17 Mahar, Taral, Dhegu Megu
- 18 Mahyavanshi, Dhed, Dhedh, Vankar, Maru Vankar, Antyaj
- 19 Mang, Matang, Minimading
- 20 Mang-Garudi
- 21 Meghval, Meghval, Meghvar, Jadeja Meghval, Maheshvari Meghval, Vankar Meghval, Charan Meghval, Gurjar Meghval.
- 22 Mukari
- 23 Nadia, Hadi
- 24 Pasi
- 25 Senva, Shenava, Chenava, Sedma, Rawat, Senma
- 26 Shemalia
- 27 Thori
- 28 Tirgar, Tirbanda
- 29 Turi
- 30 Turi Barot, Dhed Barot
- 31 Balahi, Balai

- 32 Bhangi, Mehtar
- 33 Chamar
- 34 Chikwa, Chikvi
- 35 Koli, Kori
- 36 Kotwal (In Bhind, Dhār, Dewas, Guna, Gwalior, Indore, Jhabua, Khargone, Mandsaur, Morena, Rajgarh, Ratlam, Shajapur, Shivpuri, Ujjain and Vidisha districts).

Sr. No. 31 to 36 are included vide The Constitution (Scheduled Castes and Scheduled Tribes) Orders (Amendment) Act, 2002 who have been displaced due to Sardar Sarovar Project on the Narmada River and are settled or may be settled in the State of Gujarat, in the lists of Scheduled Castes and Scheduled Tribes specified in relation to the State of Gujarat.

List of Scheduled Tribes:

- 1 Barda
- 2 Bavacha, Bamcha
- 3 Bharwad (in the Nesses of the forests of Alech, Barada and Gir)^a
- 4 Bhil, Bhil Garasia, Dholi Bhil, Dungri Bhil, Dungri Garasia, Mewasi Bhil, Rawal Bhil, Tadvi Bhil, Bhagalia, Bhilala, Pawra, Vasava, Vasave
- 5 Charan (in the Nesses of the forests of Alech, Barada and Gir)^a
- 6 Chaudhri (in Surat, **Tapi****, **Navsari**** and Valsad districts)
- 7 Chodhara
- 8 Dhanka, Tadvi, Tetaria, Valvi
- 9 Dhodia, Dhodi
- 10 Dubla, Talavia, Halpati
- 11 Gamit, Gamta, Gavrit, Mavchi, Padvi
- 12 Gond, Rajgond
- 13 Kathodi, Katkari, Dhor Kathodi, Dhor Katkari, Son Kathodi, Son Katkari
- 14 Kokna, Kokni, Kukna
- 15 Koli Dhor, Tokre Koli, Kolcha, Kolgha
- 16 Kunbi (in the Dangs district)
- 17 Naikda, Nayaka, Cholivala Nayaka, Kapadia Nayaka, Mota Nayaka, Nana Nayaka
- 18 Padhar
- 19 Pardhi, Advichincher, Phanse Pardhi (excluding Amreli, Bhavnagar, Jamnagar, Junagadh, **Porbandar****, Kutch, Rajkot and Surendranagar districts)
- 20 Patelia
- 21 Pomla
- 22 Rabari (in the Nesses of the forests of Alech, Barada and Gir)^a
- 23 Rathawa
- 24 Siddi, Siddi-Badshan (in Amreli, Bhavnagar, Jamnagar, Junagadh, Rajkot and Surendranagar districts)
- 25 Varli
- 26 Vitola, Kotwalia, Barodia
- 27* Bhil, Bhilala, Barela, Patelia
- 28* Tadvi Bhil, Bawra, Vasave
- 29* Padvi

^a The area comprised of Jamnagar, **Porbandar****, and Junagadh districts.

* Oustees of the States of Madhya Pradesh and Maharashtra, who have been displaced due to Sardar Sarovar Project on the Narmada River and are settled or may be settled in the State of Gujarat.

NOTE 1: (Porbandar district was created from Jamnagar district in the year 1997. Hence Bharwad, Charan, Rabari, Siddi-Badshan, coming under Porbandar district may please be treated as ST)

NOTE 2: **Tapi district was newly created from Surat district in 2006 and Navsari district was created from Valsad district in 1997. Hence Choudhari Coming under these districts may please be treated as ST.

Language and Mother Tongue

As per the census concept, each language is a group of mother tongues. The census questionnaire collects information on the mother tongue of each person. Mother tongue is the language spoken in childhood by the person's mother to the person. If the mother died in infancy, the language mainly spoken in the person's home in childhood will be the mother tongue. In the case of infants and deaf mutes, the language usually spoken by the mother is considered as mother tongue. It is not necessary that the language spoken as mother tongue should have a script. The mother tongues returned by the respondents in census are classified and grouped under appropriate languages according to their linguistic characteristics.

Literate

A person aged 7 years and above who can both read and write with understanding in any language is taken as literate. A person who can only read but cannot write is not literate. It is not necessary that to be considered as literate, a person should have received any formal education or passed any minimum educational standard. Literacy could have been achieved through adult literacy classes or through any non-formal educational system. People who are blind and can read in Braille are treated as literates.

Literacy Rate

Literacy rate of the population is defined as the percentage of literates in the age-group seven years and above. For different age-groups the percentage of literates in that age-group gives the literacy rate.

Educational Level

The highest level of education a person has completed.

Work

Work is defined as participation in any economically productive activity with or without compensation, wages or profit. Such participation may be physical and/or mental in nature. Work involves not only actual work but also includes effective supervision and direction of work. It even includes part time help or unpaid work on farm, family enterprise or in any other economic activity. All persons engaged in 'work' as defined above are workers. The main point to note is that the activity should be economically productive. Reference period for determining a person as worker and non-worker is one year preceding the date of enumeration.

Main Worker

A person who has worked for major part of the reference period (i.e. six months or more during the last one year preceding the date of enumeration) in any economically productive activity is termed as 'Main worker'.

Marginal Worker

A person who worked for 3 months or less but less than six months of the reference period (i.e. in the last one year preceding the date of enumeration) in any economic activity is termed as 'Marginal worker'.

Non-Worker

A person who has not worked at all in any economically productive activity during the reference period (i.e. last one year preceding the date of enumeration) is termed as 'Non worker'.

Cultivator

For purposes of the Census, a person is classified as cultivator if he or she is engaged in cultivation of land owned or from government or from private persons or institutions for payment in money, kind or share. Cultivation also includes effective supervision or direction in cultivation. Cultivation involves ploughing, sowing, harvesting and production of cereals and millet crops such as wheat, paddy, jowar, bajra, ragi, etc., and other crops such as sugarcane, tobacco, ground-nuts, tapioca, etc., and pulses, raw jute and kindred fiber crop, cotton, cinchona and other medicinal plants, fruit growing, vegetable growing or keeping orchards or groves, etc. Cultivation does not include the plantation crops like— tea, coffee, rubber, coconut and betel nuts (areca). The workers engaged in Plantation crops are recorded under "other workers".

Agricultural Labourer

A person who works on another person's land for wages in cash or kind or share is regarded as an agricultural labourer. She/he has no risk in the cultivation, but merely works on another person's land for wages. An agricultural labourer has no right of lease or contract on land on which she/he works.

Household Industry Worker

Household industry is defined as an industry conducted by one or more members of the household at home or within the village in rural areas and only within the precincts of the house where the household lives in urban areas. The larger proportion of workers in household industry should consist of members of the household. The industry should not be run on the scale of a registered factory which would qualify or has to be registered under the Indian Factories Act and should be engaged in manufacturing, processing, servicing and repairs of goods. The activity relate to production, processing, servicing, repairing or making and selling of goods. It does not include professions such as a pleader, Doctor, Musician, Dancer, Waterman, Astrologer, Dhobi, Barber, etc. or merely trade or business, even if such professions, trade or services are run at home by members of the household.

Other Worker

A person, who has been engaged in some economic activities during the last year of reference period; but not as a cultivator or agricultural labourer or worker in Household Industry. The type of workers that come under this category include all government servants, municipal employees, teachers, factory workers, plantation workers, those engaged in trade, commerce, business, transport, banking, mining, construction, political or social work, priests, entertainment artists, etc. In fact, all those workers other than cultivators or agricultural labourers or household industry workers are 'Other Workers'.

Work Participation Rate

Percentage of Workers (Main + Marginal) to total population

Population Density

Population density is the number of persons inhabited per square kilometer of the area.

Age

Age is measured in terms of the completed number of years.

Sex Ratio

Number of females per 1,000 males in a population

(iii) Non-Census Concepts

Civic Status of Urban Units

Civic Status of a town/city is determined on the basis of Civic Administrative Authority of the town e.g., Municipal Corporation / Corporation, Municipal Committee / Municipal council, Municipality etc.

Size Class of U.A./Town

Size-class of U.A./Town is based on the population size of the U.A./Town.

U.A.s/Towns with 100,000 and above population are classified as Class I U.A.s/ Towns. Towns with 50,000 to 99,999 population are classified as Class II towns, 20,000 to 49,999 population are Class III towns, population with 10,000 to 19,999 are Class IV towns, population with 5,000 to 9,999 are Class V towns and towns with less than 5,000 population are Class VI towns.

Slum Area

The Slum Areas (Improvement and Clearance) Act, 1956, which was enacted by the Central Government defined slums as (a) Areas where buildings are in any respect unfit for human habitation; or (b) are by reasons of dilapidation, overcrowding, faulty arrangement and design of such buildings, narrowness or faulty arrangement of streets, lack of ventilation, light or sanitation facilities, or any combination of these factors, are detrimental to safety, health or morals.

Mega City

The concept of 'Mega city' is a recent phenomenon in the Urban Sociology and is defined in term of metropolitan city in the form of large size, problem of management of civic amenities and capacity to absorb the relatively high growth of population. Indian Census in 1991 treated the population size of 5 million and above as the cut-off point to identify a place as the mega city. Whereas, for the purpose of inclusion in Centrally Sponsored Scheme for Infrastructure Development in Mega cities the Ministry of Urban Affairs and employment, Department of Urban Development adopted the criteria of 4 million and above population as per 1991 Census for Mega Cities. In 2001 Census, cities with 10 million and above population have been treated as Mega cities and the same criteria of population have been adopted in 2011 census.

Concepts used in VD and TD of DCHB

1. Educational Amenities

The type of different educational facilities available in the village is given in numbers. Government and private educational facilities / institutions both are considered for this-purpose. If there are composite schools like Middle schools with Primary classes, or Secondary schools with middle classes, these are included in the number of Primary and Middle schools respectively. For example, if in a village there are two Primary schools and one Middle school with primary classes, the number of Primary schools in the village are given as three and that of Middle school as one even though there may be only three educational institutions, So also

in case of Secondary schools. For better understanding, the distinctiveness of different types of schools is depicted hereunder.

1.1 Pre-Primary (PP)

Now-a-days, the children are sent to schools at a very early stage. Lot of pre-primary schools, private schools in particular, have come up in villages and towns. These may or may not be recognized by the competent authorities. Even many Secondary schools have classes starting from pre-primary level. Pre-primary classes include Nursery, K.G., Pre-basic, Play school, etc.

1.2 Primary School (P)

Schools providing education from Standard I and upward up to and inclusive of Standard V are classified as Primary Schools.

1.3 Middle School (M)

Schools providing education from Standard VI and upward up to and inclusive of Standard VIII are classified as Middle Schools. A School with Class I to VIII is treated as two units, i.e. one Primary School and one Middle School.

1.4 Secondary School (S)

Schools providing education from Standard IX and upwards up to and inclusive of Standard X are classified as Secondary Schools. A composite school with I to X standard is treated as three separate units and counted separately under the categories of Primary School, Middle School and Secondary School.

1.5 Senior Secondary School (SS)

Schools and colleges that provide education for Standards XI and XII and first and second year of the Pre-University Course fall under this category. There are Senior Secondary Schools with Standard I and upwards up to Standard XII.

1.6 Degree College

(i) Arts/Science/Commerce

These are all educational institutions that provide post-PUC level education leading to University degree/diploma in any subject or combination of subjects and also post-graduate levels of education. The college offering courses in Arts, Science or Commerce either separately or in combination are covered under this category.

(ii) Engineering College (E)

It is a graduate/post-graduate degree college providing Bachelor of Engineering (BE) or Bachelor of Technology (B. Tech.) or post-graduate engineering degrees like M. Tech.

(iii) Medical Colleges

These are graduate/post-graduate degree colleges providing MBBS or equivalent degree in alternative medicine like Ayurveda, Unani, Homeopathy etc. or post-graduate medical degrees like M.D or equivalent in the above branches of medicine.

1.7 Management College/ Institute (MI)

It offers courses like Diploma in Management, Post-Graduate Diploma in Management, Masters of Business Administration (MBA) and specializations in different disciplines of Management like Marketing, Human Resources Development (HRD) etc.

1.8 Polytechnic (Pt)

An Institution providing certificate/diploma (not equivalent to degree) in any technical subject like engineering, vocational courses like embroidery, fashion designing etc. It may be both Government and Private.

1.9 Vocational School/ITI

It is a vocational training institute imparting trainings in specific fields acquiring necessary skill, which will make the trainees employable or create them opportunities of self-employment. Trainings offered by Industrial Training Institutes (ITI) fall under this category.

1.10 Non-formal Education/Training Centre (NFTC)

Non-vocational education centers, established by the Central and State Governments provide educational facilities to the interested persons irrespective of educational qualification and age. These education centers are open to all.

1.11 Special School for Disabled

There are Government and Government recognized institutions/organizations engaged for providing education to different groups of disabled persons.

2. Medical Facilities

2.1 Hospital-Allopathic and Hospital-Alternative medicine

A hospital is an Institution, where sick or injured are given medical or surgical care. Bed strength differs from hospital to hospital ranging from 31 to 500 depending upon whether these are sub-district, sub-divisional or district hospitals. If there are hospitals providing facilities under different systems of medicines such as, Allopathic, Ayurveda, Unani and Homeopathy etc., these details are given separately.

(a) Allopathic

The system of medical practice, which treats disease by the use of remedies which produces effects different from those produced by the disease under treatment.

(b) Ayurveda

Ayurveda means 'Science of life'. The philosophy of Ayurveda is based on the theory of Pancha Mahabhootas (Five elements) of which all the objects and living bodies are composed of. The combination of these five elements is represented in the form of Tridosha: Vata, Pitta and Kapha. These three 'doshas' are physiological entities of living beings. Ayurveda developed into eight distinct specialties, i.e., Internal Medicine, Pediatrics, Psychiatry, Eye and ENT, Surgery, Toxicology, Geriatrics and Science of virility. Two types of treatments, Preventive and Curative, are given in Ayurveda.

(c) Unani

Treatment of Unani consists of three components, namely, preventive, primitive and curative. Unani system of medicine has been found to be efficacious in conditions like Rheumatic Arthritis, Jaundice, Filariasis, Eczema, Sinusitis and Bronchial Asthma. For the prevention of the disease and promotion of health, the Unani System emphasizes six essentials: pure air, food and water, physical movement and rest, psychic movement and rest, sleep and wakefulness and retention of useful materials and evacuation of waste materials from the body.

(d) Homoeopathy

Treatment in Homoeopathy, which is holistic in nature, focuses on an individual's response to a specific environment. Homoeopathic medicines are prepared mainly from natural substances such as plant products, minerals and animal sources. Homoeopathic medicines do not have any toxic, poisonous or side effects. Homoeopathic treatment is economical as well and has a very broad public acceptance.

2.2 Community Health Centre (CHC)

Community Health Centers are designed to provide referral health care for cases from PHC and those in need of specialist health care approaching the CHC directly. 4 PHCs are included under each CHC thus catering approximately 80,000 populations in tribal/hilly areas and 1, 20,000 populations for plain areas. CHC is a 30- bedded hospital providing specialist care in Medicine, Obstetrics and Gynecology, Surgery and Pediatrics.

2.3 Primary Health Centre (PHC)

A Primary Health Centre is the first contact point between a village community and the Government medical officer. A PHC covers a population of 20,000 in hilly, tribal or difficult areas and 30,000 populations in plain areas with 4-6 indoor/observation beds. It acts as a referral unit for 6 sub-centers. It has a medical officer and para medical staff.

2.4 Primary Health Sub- Centre (PHS)

A Primary Health Sub-centre is the first contact point between the primary health care system and the community. As per the population norms, one PHS is established for every 5,000 population in plain areas and 3,000 populations in hilly/ tribal/ desert areas. Each PHS has a sanctioned strength of one male and one female health worker.

2.5 Maternity and Child Welfare Centre (MCW)

It provides pre-natal and post-natal services for both mother and child. The services include regular check-up of pregnant women, giving folic tablets, counseling, delivery, immunization of children with check-up etc.

2.6 TB Clinic (TBC)

The diagnosis and treatment of TB are functions of the general health services and hence it is a part and parcel of Primary Health Care. Specialized units such as the District Tuberculosis Centre (DTC) act as referral centers. TB clinics are established by the Government of India under the National Tuberculosis Control Programme and implemented through a network of DTC. The DTC is the nodal point for TB control activities in the district and it also functions as a specialized referral centre. The functions of sub-district level Tuberculosis Unit (TU) are

implementation, monitoring and supervision of TB control activities in its designated geographical areas.

2.7 Health Centre

Clinic where medicine and medical supplies are dispensed. It has no in-patient facility. A clinic (or an outpatient clinic) is a small private or public health facility that is devoted to the care of outpatients, often in a community, in contrast to larger hospitals, which also treat inpatients.

2.8 Dispensary

Place where patients are treated and medicines provided but with no in-patient facility. Immunizations, MCH Services and sometimes pathological tests are carried out here. It may be of allopathic or any alternative medicine.

2.9 Veterinary Hospital

Mostly run by the State Government or local body for treatment and preventive measures against diseases of domestic animals like cows, buffaloes etc. in rural areas.

2.10 Mobile Health Clinic

These are Mobile vans well equipped with a range of health services to villages located far away from the CHCs, PHCs or any public health sources. The vans visit villages on designated days to deliver the health care services. The services generally offered are OPD, ante-natal and post-natal, B.P. examination, X-ray, ECG, Immunization, First Aid etc.

2.11 Family Welfare Centre

Check-up and counseling is provided to the pregnant and married women regarding small family norm and devices for having a small family. Temporary and permanent contraceptive devices are provided here.

2.12 Nursing Home

A nursing home is a long –term care facility licensed by the state that offers 24-hour room and board and health care services including basic and skilled nursing care, rehabilitation and a full range of other therapies, treatments and programs to old and sick people. The difference between a hospital and a nursing home is that a nursing home gives importance to convalescence from a disease while a hospital gives medical treatment for the disease.

2.13 Medicine Shop

A shop which sells drugs and medicines of any system of medicine viz. allopathic, homeopathic, ayurvedic or unani medicines, is considered as a medicine shop. Sometimes some shops and Paan shops also keep ordinary medicines, like Crocin, Burnol etc. These shops are not taken as medicine shops.

3. Drinking Water

The following are the main source of drinking water facility (i.e.) available in the village.

3.1 Tap Water Treated

This source of drinking water refers to a source of drinking water which is provided to the villagers through pipes within their premises or to the villagers through common taps (public taps/community water points) by the Government departments, local bodies, panchayats, public or private estate agencies, etc. after treatment. Such a source is treated as 'Tap water from treated source'.

3.2 Tap Water Un-treated

If the villagers are drawing drinking water through pipes either directly from a well or bore well or after pumping the well or tube well water, or the water is supplied through pipes to the households of the village or through public taps without treatment. Such a source is treated as 'Tap water from un-treated source'.

3.3 Covered Well (CW)

A well that is (1) covered on sides from run-off water (i.e., excess water from rain, snowmelt or other sources flows over the land) through a wall lining or casting that is raised above ground level on a platform that diverts spilled water away from the well and (2) covered so that bird droppings and animals cannot fall down the hole. It is considered as covered well.

3.4 Un-covered Well (UW)

A well which is (1) un-covered on sides from runoff water, (2) un-covered from bird droppings and animals; or (3) both

3.5 Hand Pump (HP)

Hand pump means where ground water is taken out manually by operating a hand pump.

3.6 Tube Well / Borehole (TW)

Tube well denotes the ground water source from where ground water is taken out through electrical or diesel pump. Spring, River/Canal, Tank/Pond/Lark are self-explanatory.

4. Community Toilet Complex

Community Toilet may be constructed and maintained by Gram Panchayats or Private NGOs like Sulabh Sauchalaya or likes.

5. Rural Sanitary Mart or Sanitary Hardware Outlet (RSM)

It is an outlet dealing with the materials, hardware and designs required for the construction of not only sanitary latrines but other sanitary facilities such as compost pit, washing platform and other sanitation and hygiene accessories required for individuals, households and the environment in the rural areas.

6. Community Bio-gas or Recycle of Waste for Productive Use

Many of the solid wastes having economic values but put for disposal can be recycled for reuse. For example, food, cow dung, leaves, vegetable, paper, wood, plastics, old cloth etc. However, some of the wastes are not recyclable. These are carbon paper, thermo coal etc. When a recyclable solid waste is subjected to decomposition, bio-gas could be produced under

favorable conditions. These systems of recycling may be there at the village level organized by Gram Panchayats with technical support from Governments or non-government organizations.

7. Communication and Transport Facilities

7.1 Post Office (PO)

Self-explanatory

7.2 Sub-Post Office (SPO)

Sub-post office includes Extra Departmental Post Offices and those providing franchise postal services and also part time services in lieu of some honorarium. The limited postal services include sale of stamps, receipt of letters and money orders and also distribution of letters.

7.3 Post & Telegraph Office (PTO)

Telegraph office is set up by the Government to enable people to send or receive telegrams. If the phonogram facility is available (though the Telegraph office may not be equipped with Morse Code Transmitters), the village is considered to be having telegraph facility.

7.4 Telephones (Landlines)

If the village is having the Public Call Office (PCO) either run by the Post Office or by individuals or by a private shop, then the village is considered to be having telephone facility.

7.5 Public Call Office (PCO)/Mobile PCO

Self-explanatory

7.6 Mobile Phone Coverage

Mobile phones are now very common particularly in urban areas. Some villages by virtue of being in close proximity to the urban areas also enjoy the benefits of the mobile phone services. Even if a few villagers avail the services of mobile phones, then the village is considered to be having access to mobile phone.

7.7 Internet Cafes/Common Service Centers (CSC)

If the village is having the facility of Cyber Cafes or shops owned by private individuals providing the facility of surfing of the internet, then the village is considered to be having access to internet/cyber cafe facility. Government of India formulated the scheme of CSC with the vision of providing all government services in an integrated manner at the door step of the citizen at an affordable cost even in the remotest corners of the country through a combination of it based as well as non-IT based services.

7.8 National Highway (NH)

These are main highways running through the length and breadth of the country. Each NH is numbered like NH-1, NH-2 for easy identification.

7.9 State Highway (SH)

These are roads of a state linking district headquarters and important cities within a State and connecting them with NHs or Highways of the neighbouring States.

7.10 Major District Roads (MDR)

These are important roads within a district, serving areas of production and markets and connecting these with each other or with the main highways.

7.11 Other District Roads (ODR)

These are roads serving rural areas of production and providing them with outlet to market centers, taluka headquarters, block development headquarters or other main roads.

7.12 Village Road

The approach to village refers to the state of road etc., leading to the village. This is to see whether the village is approachable both in fair and foul weather, and whether it is inaccessible only for some time in the year.

7.13. Black-Topped (Pucca) Road (BTR)

A road provided with a bituminous surfacing.

7.14 Gravel (Kachcha) Road (GR)

A road constructed using well compacted crushed rock or gravel material (coarse sand, small stones), which is fairly resilient and does not become slippery when wet.

7.15 Water Bound Macadam (WBM)

This is the road layer made of crushed or broken mixture of sand and rock fragments mechanically interlocked by rolling and voids filled with screening and binding material with the assistance of water.

7.16 Foot Path (FP)

A trodden path for the use by pedestrians and in some cases bicycles. The Foot Paths are not suitable for vehicular traffic except bicycles in some cases. Most of the interior/forest villages are connected by Foot Paths.

8. Banks and Credit Societies

Banking facility means a place where a person can operate a bank account.

8.1 Commercial Bank (CB)

These may be banks wholly owned by the Government of India by Indian or Foreign Companies.

8.2 Cooperative Banks (Coop. B)

A co-operative bank is a financial entity which belongs to its members, who are at the same time the owners and the customers of their bank. Cooperative banks are often created by

persons belonging to the some local or professional community or sharing a common interest. These banks are registered under the Cooperative Societies Act. The cooperative banks are regulated by RBI and are covered by the Banking Regulations Act, 1949.

8.3 Agricultural Credit Society (ACS)

Major objectives of the ACS are to supply agricultural credit to meet the requirements of funds for agricultural production, the distribution of essential consumer commodities, the provision of storage and marketing facilities and for light agricultural implements and machinery.

8.4 Non-Agricultural Credit Society (NCS)

These societies include consumer cooperative societies and also credit cooperative societies of certain categories of persons like teachers, health workers, etc.

9. Miscellaneous Facilities

9.1 Self-help Group (SHG)

Self-Help Groups are groups of between 10-25 women created by either NGOs or under the SGSY (Swarnjayanti Gram Swarozgar Yojana) for the purposes of meeting local credit needs. They are sometimes called Mahila Mandals in villages.

9.2 Public Distribution System (PDS) Shop

The shops through which some essential commodities are sold by the government at subsidized rates. They may also be known as ration shops and control shops.

9.3 Mandis/Regular Market

These are those clusters of shops with or without fixed premises which are open on at least six days a week and opens at least from morning hours to dusk.

9.4 Weekly Haat

These are those clusters of shops with or without fixed premises which are open once a week.

9.5 Agricultural Marketing Society

It is a common platform to analyses the issues among all the individuals and institutions in the field of agricultural marketing.

9.6 Nutrition Centre: Integrated Child Development Services (ICDS)

The Integrated Child Development Services (ICDS) Scheme set up by the Government of India with the objective of providing following package of services to the children under 6 years and pregnant and lactating mothers in villages such as; Immunization, Health Check-up, Referral Services, Pre-school Non-formal Education and Nutrition & Health Education.

9.7 Anganwadi Centre

Each centre under the ICDS scheme is run by an Anganwadi Worker. One Anganwadi worker is appointed for specified population of the village. They are basically local women.

They are assisted by Anganwadi helper. They provide pre-school non-formal education at the Centre and provide food to the children.

9.8 Accredited Social Health Activist (ASHA)

ASHA is a health activist in the community who will create awareness on health and its social determinants and mobilize the community towards local health planning and increased utilization and accountability of the existing health services. She would be a promoter of good health practices. She will also provide a minimum package of curative care as appropriate and feasible for that level and make timely referrals. She will act as a motivator of different types of health related activities. Unlike ANM, she will not be involved in any clinical activities like immunization.

9.9 Sports Club/Recreation Centre

Indoor and out-door games are arranged by the Club and activities like wrestling, Judo Karate etc. are also done there.

9.10 Cinema/Video Hall (CV)

If a regular cinema house licensed by Government is available, then the town/village is considered to be having the facility of Cinema Hall. Video hall owners screen films in their own or hired premises.

9.11 Public Library

Books are kept their which can be accessed by the public on loan basis. These may be sponsored by Government or Local Body or Panchayat or any influential person. Free service or nominal charges are made for using the facility.

9.12 Public Reading Room

Here the public may read newspapers and magazines. These may be sponsored by Government or Local Body or Panchayat or any influential person.

9.13 Newspaper Supply

The availability of the Newspaper(s), both in English or vernacular, in the village is considered to having the said facility.

10. Availability of Electricity/Power.

If power is actually available, whatever may be the form of its use, it is indicated affirmative. If the village is having electricity for domestic purposes and the residents are using the same for domestic use, then it is considered that domestic power supply is available. If the electricity authority has not given domestic supply to the households on their request and people are using unauthorized electricity either by stealthily or misuse the supply meant for agricultural or industrial purposes, then it is not considered as availability of electricity for domestic purposes. However, if the village goes out of power due to temporary technical problems such as, transformer failures, theft of electrical equipment, etc., it is considered that electricity is available. Supply of electricity is considered available even when there is a temporary ban on

new domestic connections. Connections to residential houses, bungalows, clubs, hostels and hospitals run on non-commercial basis, charitable, educational and religious institutions are included in the domestic category.

10.1 Power Supply for Domestic Use

This category includes electricity used only for domestic consumption.

10.2 Power Supply for Agricultural Use

This category includes all electricity connections given to the farmers for conducting various agricultural activities including irrigation.

10.3 Power Supply for Commercial Use

This category includes electricity connections given for workshops, industries etc. or for any commercial purposes.

10.4 Power Supply for All Uses

This category includes electricity connection is available for domestic use, agricultural use, and for any commercial purposes.

11. Land Use Pattern

The land use area of the villages is given in hectares. The land use pattern in the Village Directory conforms to the pattern of classification of land use as recommended by the Ministry of Agriculture, Government of India. The Ministry has recommended the maintenance of records of land use pattern under the 9 categories as indicated in the Village Directory.

12. System of Drainage

Generally, by drainage system, we mean the network of mains and branches of underground conduits for the conveyance of sewerage to the point of disposal. Sewers that carry only household and industrial wastage are called separate sewers; those that carry storm water from roofs, streets and other surfaces are known as storm water drains, while those carrying both sewage and storm water are called combined sewers. However, in towns, which are not provided with such underground sewerage system, it is mentioned whether it has open drainage system. There may be possibility of the town having both closed as well as open drainage systems.

13. Type of Latrines

The data on various types of latrines both public and private together are collected. The three types of latrines considered here are, Pit Latrine, Flush/Pour Flush Latrine and Service Latrine.

(i) Pit System

The latrines are attached to the pit that is dug into the ground for the reception of night soil, are reckoned as pit latrine.

(ii) Flush/Pour Flush

A flush latrine uses a cistern or holding tank for flushing water and has a water seal, which is a U-shaped pipe, below the seat or squatting pan that prevents the passage of flies and odours. A pour flush latrine uses a water seal, but unlike a flush latrine, a pour flush latrine uses water poured by hand for flushing (no cistern is used).

(iii) Service

Type of latrine from where night soil has been removed manually by scavengers. All other types of latrines are covered under “Others” category.

14. Protected Water Supply- Source and Capacity of Storage System

There are various sources of water supply and its storage system in the town.

14.1 Service Reservoir

A service reservoir is a water storage container that holds clean water after it has been treated in a water plant, and before it is piped to the end users. These containers are covered, and are designed to keep the water safe from contamination. Their main purpose is to provide a buffer within the water supply system so that water supplies can be maintained across periods of varying demand.

14.2 River Infiltration Gallery

Infiltration Galleries are capable of supplying large quantities of water, and are used where wells are unable to supply water needs, i.e. where an impermeable rock barrier affects well efficiency, or where surface water sources are too shallow for intake screens. Infiltration galleries are one or more horizontal screens placed adjacent to (on-shore), or directly underneath (bed-mounted), a surface water source.

14.3 Bore Well Pumping System

A bore well is a well of 6" to 12" in diameter drilled into the earth for retrieving water. The depth of a bore well can vary from 50 feet to 3000 feet. Water is pumped out to surface through electricity/generator.

14.4 Pressure Tank

Tank that is used to ensure consistent water pressure and for storage of water. Usually located in basement of house but sometimes (in older settings) located in well pit.

15. Road Lighting (Points)

Road lighting means the number of street lights that are maintained in the town.

16. Home Orphanage

Orphanage is the name to describe a residential institution devoted to the care of orphans—children whose parents are deceased or otherwise unable to care for them. Parents, and sometimes grandparents, are legally responsible for supporting children, but in the absence of

these or other relatives willing to care for the children, they become a ward of the state and orphanages are a way of providing for their care and housing.

17. Working Women's Hostel

These may be recognised or non-recognised by any public authority. The data on number of working women's hostels available in the town are collected with number of seats.

18. Old Age Home

There are two types of Old Age Homes in India. One is the "Free" type which cares for the destitute old people who have no one else to care for them. They are given shelter, food, clothing and medical care. The second type is the "Paid" home where care is provided for a fee. Nowadays, such "Retirement" homes have become very popular in India and they are well worth considering.

19. Stadium

A stadium is a place, or venue, for (mostly) outdoor sports, concerts or other events, consisting of a field or stage partly or completely surrounded by a structure designed to allow spectators to stand or sit and view the event.

20. Auditorium/Community Hall

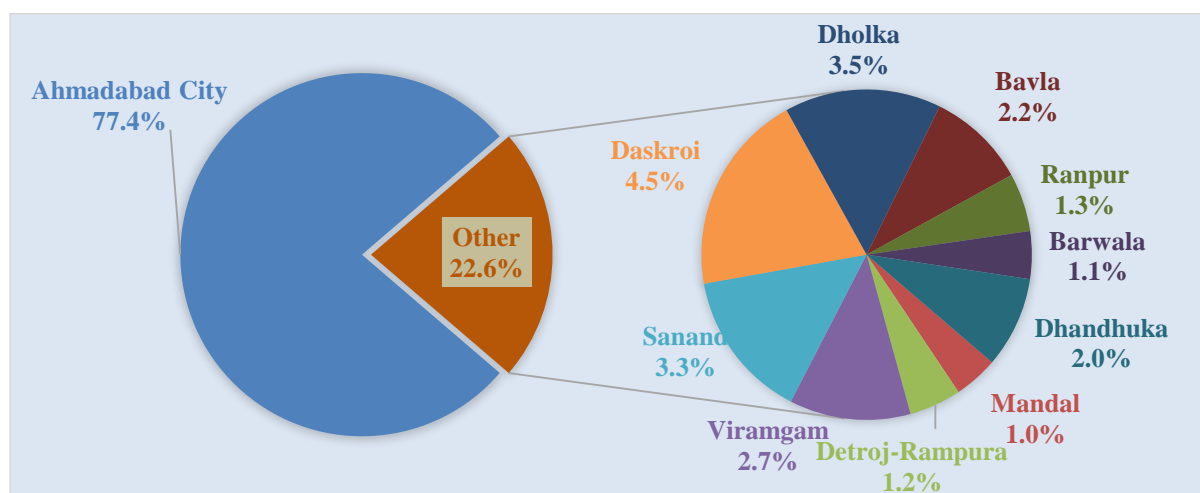
These are the places where meetings, social functions etc. are organised.

(iv) 2011 Census Findings- Population and Its Distribution

(a) Distribution of Population in Rural Urban Areas

According to 2011 Census, the total population of Ahmadabad district is 72,14,225 comprising 37,88,051 males and 34,26,174 females. This population of the district forms 11.9 percent of the state population and ranks 1st among the districts. Out of the total population of the district 16.0 percent lives in rural areas while 84.0 percent lives in urban areas. Rural population of the district is distributed among 11 talukas and urban population is spread over in 14 towns. The total urban population in the district is 60,63,047 persons comprising 31,92,468 males and 28,70,579 females. The total rural population in this district comes to 11,51,178 persons comprising 5,95,583 males and 5,55,595 females. Out of 512 villages in the district 506 are inhabited while six villages are uninhabited.

Talukawise Population (in %)



Source: Primary Census Abstract-2011

The total population of Ahmadabad City taluka is 77.4% of the total population of the district, which is higher than other talukas of the district. The total population of Mandal taluka is 1.0% of the total population of the district, which is lower than other talukas of the district..

(b) Size Class And Status of Towns, Population Growth, Density, Sex Ratio, Work Participation Rate, Details of Literacy, Availability of University Education in the District

The statement below gives the position and number of urban units in size class for 2011 Census

Sr. No.	Name and Civic Status of Town	Size Class of Town	Population
1	2	3	4
1	Viramgam (M)	II	55821
2	Sanand (M + OG)	II	95890
3	Ahmadabad Cantonment (CB)	V	7588
4	Ahmadabad (M Corp.) (Part)	I	5577940
5	Ahmadabad (M Corp. + OG) (Part)	II	55987
6	Bareja (M)	IV	19690

Sr. No.	Name and Civic Status of Town	Size Class of Town	Population
1	2	3	4
7	Bopal (CT)	III	37635
8	Singarva (CT)	IV	12547
9	Nandej (CT)	V	9176
10	Dholka (M + OG)	II	80945
11	Bavla (M + OG)	III	42458
12	Ranpur (CT)	IV	16944
13	Barwala (M)	IV	17951
14	Dhandhuka (M)	III	32475

Source: Primary Census Abstract-2011

According to the 2001 Census the total population of the district was 58,16,519. There has been net addition of 13,97,706 persons during 2001-2011. The decadal growth rate of district comes 24.0 percent. The decadal growth rates for the rural and urban areas of the district are -0.2 and 30.0 percent respectively. The growth rate of rural population is very slow in the district due to urbanization. The highest growth of urban population in terms of percentage has taken place in Sanand taluka where 195.8 percent of growth is witnessed while Ahmadabad City taluka has registered a growth of 55,85,528 people during the decade registering growth of 23.07 percent.

The density of population in Ahmadabad district is 890 persons per sq.km against the State average of 308 persons. At taluka level the density of population varies from 82 persons in Dhandhuka taluka to 11,771 persons per sq. km in Ahmadabad City taluka. In rural areas the density of population works out 160 persons per sq. km, while in urban areas it comes to 6,587 persons per sq. km.

Talukawise Sex Ratio and Population Density

Sr. No.	Name of Tehsil	Sex Ratio			Population Density
		Rural	Urban	Total	
1	2	3	4	5	6
1	Mandal	951	-	951	148
2	Detroj-Rampura	937	-	937	235
3	Viramgam	930	930	930	218
4	Sanand	940	897	922	303
5	Daskroi	946	908	930	642
6	Dholka	915	932	920	245
7	Bavla	926	900	919	204
8	Ranpur	948	944	947	216
9	Barwala	928	923	927	156
10	Dhandhuka	919	910	917	82
District		933	899	904	890

Source: Primary Census Abstract-2011

There are 904 females for every 1,000 males in Ahmadabad district. The sex ratio for rural and urban areas of the district is 933 and 899 respectively, showing the higher sex ratio in rural areas. Among the talukas the highest sex ratio of 951 females has been recorded in Mandal taluka and the lowest of 951 in Mandal taluka. The urban areas of Sanand have the lowest sex ratio of 897 females per 1,000 males in the district as a whole. The sex ratio for the children of 0-6 years of age is 857 for the district. In rural areas this ratio is 894 while in urban areas the sex ratio of child population is 848 females per 1,000 males

Sex Ratio of Tehsils, Villages and Towns

Sex ratio	Number of Tehsils	Number of Villages	Number of Towns
1	2	3	4
less than 800	0	2	0
800-849	0	8	0
850-899	1	99	3
900-949	9	236	11
950-999	1	127	0
1000 or above	0	34	0
Total	11	506	14

Source: Primary Census Abstract-2011

The work participation rate is defined as percentage of total workers to the population. In the same way it is defined for main workers and marginal workers. According to 2011 Census the total workers including main and marginal workers constitute 36.0 percent of the total population in the district. Of the total population the share of the main workers is 32.3 percent and the marginal workers is 3.6 percent. 64.0 percent population belongs to the category of non-workers.

As per 2011 Census among the main workers males participants rate in the district is 52.9 percent and corresponding proportion of females is 9.5 percent. Male and female marginal workers account for 3.2 percent and 4.1 percent respectively. The proportion of female marginal workers is substantially higher than males, as the females are attending to one or more economic activities in addition to their house duties to improve the family income. It is observed that in rural as well as in urban areas of the district the proportion of male main workers is also higher than the female main workers.

A person who can read and write in any language with understanding is taken as literate in census. All children of age below 7 years treated as illiterates.

As per 2011 Census Ahmadabad district reported 5,435,760 persons as literate constituting 85.3 percent of the total population. The proportion of male and female literates in the district is 90.7 percent and 79.4 percent respectively. The literacy rate of males is higher than that of females. The difference of male and female literacy rate is 11.3 percentage points in the district.

The literacy rates of rural and urban areas are 71.0 and 87.9 percent respectively. The proportion of male and female literates in rural area is 82.9 and 58.4 percent. In urban areas this proportion is 92.2 and 83.3 percent. The difference between male and female literacy rates in urban areas is 8.9 percentage points against 24.5 percentage points in rural areas. It is thus clear that females are better educated in urban areas than their counterparts in rural areas.

There are 137 colleges in the district. Among them 98 colleges or big institutions are situated in Ahmadabad. Notables among them are 3 medical colleges, Pharmacy College and one engineering college. There are several private engineering and technical institutes in Ahmadabad. Besides Ahmadabad, Dholka has 2 colleges Ranpur, Dhandhuka and Barwala each has one college. In Ahmadabad IIM, CEPT, NID and AMA are other prominent Institutions. In addition to this the research work is also done by institutions like ISRO and PRL.

University Education

There are 63 colleges in Ahmadabad district which includes 26 Arts/Commerce and Science stream. Besides these there are 10 engineering colleges, 4 medical college, 19 management institute and 4 polytechnic in the district.

Religion

Religion forms an integral part of Indian Social system. For an Indian, it is a way of life rather presenting the same in its reports. In the pre- Independence census reports, the data on religion was being presented for 9 major religion viz. Hindus, Muslims, Christians, Sikhs, Jains, Buddhists, Parsis, Jewish and Others. However, since the 1951 census the data on religion has been presented for 6 major religion viz. Hindus, Muslims Christians, Sikhs, Jain and Buddhists. Besides, the minor religions have been classified under the category of 'Other'. The data on religion collected and presented by the Indian Census is the basic data of intense use for the 'researchers', anthropologists, sociologists, demographers, administrators, planners and even for a common man.

In 2011 the Indian Census collected the religion data of the household scheduled and recorded the same under the six major religions, other religions were recorded in actual as returned by the respondent and classified under the category of 'Others'. Religion not stated has been added for those persons who have not stated their religion at the time of canvassing the status of religion.

Percentage Distribution of Population by Major Religions in 2011 Census

Sr. No.	Religion	Gujarat State	Ahmadabad District		
			Total	Rural	Urban
1	2	3	4	5	6
1	Hindu	53533988 (88.57)	6042416 (83.8)	1098367 (18.2)	4944049 (81.8)
2	Muslim	5846761 (9.67)	883238 (12.2)	49820 (5.6)	833418 (94.4)
3	Christian	316178 (0.52)	50754 (0.7)	903 (1.8)	49851 (98.2)
4	Sikh	58246 (0.10)	14542 (0.2)	252 (1.7)	14290 (98.3)
5	Buddhist	30483 (0.05)	4518 (0.1)	143 (3.2)	4375 (96.8)
6	Jain	579654 (0.96)	209287 (2.9)	1058 (0.5)	208229 (99.5)
7	Other	16480 (0.03)	2055 (0.0)	36 (1.8)	2019 (98.2)
8	Religion not Stated	57902 (0.10)	7415 (0.1)	599 (8.1)	6816 (91.9)

Source: Census of India, 2011

Note : Percentage are given in bracket

It is observed that at State level 88.57 percent of populations are followers of Hindu religion, whereas in Ahmadabad district they constitute 83.8 percent of the population. In Gujarat State 9.67 percent of population follows Muslim religion whereas 12.2 percent of population follows Muslim religion in Ahmadabad district. The population of Jains in the State is 0.96 percent, whereas in Ahmadabad district, it is 2.9 percent. The population of Christian in

the State is 0.52 percent, whereas in Ahmadabad district, it is 0.7 percent. The population of Sikh in the State is 0.10 percent, whereas in Ahmadabad district, it is 0.2 percent.

In Ahmadabad district, proportionately, the percentage of Hindu, Muslim, Christian, Sikh, Buddhist and Jain population in urban areas is more than that in rural areas.

(c) Mother Tongue

Mother tongue is the language spoken in the childhood by the person's mother to the person. If the mother died in infancy, the language mainly spoken in the person's home in the childhood will be the mother tongue. In the case of deaf and dumb infants the language usually spoken by the mother will be his/her mother tongue. The following statements present the data relating to mother tongues of the District Ahmadabad.

Distribution of Mother Tongues Returned -2001 Census

Sr. No.	Mother Tongue	Number of Persons who Returned the Mother Tongue	Percentage to Total Population
1	2	3	4
1	Assamese	234	0.0040
2	Bengali	7713	0.1326
3	Bodo	5	0.0001
4	Dogri	106	0.0018
5	Gujarati	4481914	77.0549
6	Hindi	721784	12.4092
7	Kannada	4302	0.0740
8	Kashmiri	233	0.0040
9	Konkani	1750	0.0301
10	Maithili	547	0.0094
11	Malayalam	17505	0.3010
12	Manipuri	15	0.0003
13	Marathi	101995	1.7535
14	Nepali	3333	0.0573
15	Oriya	3490	0.0600
16	Punjabi	16499	0.2837
17	Sanskrit	40	0.0007
18	Sindhi	120153	2.0657
19	Tamil	15226	0.2618
20	Telugu	11350	0.1951
21	Urdu	298770	5.1366
22	Afghani/Kabuli/	40	0.0007
23	Ao	2	0.0000
24	Arabic/Arbi	96	0.0017
25	Bhili/Bhilodi	2663	0.0458
26	Bhumij	3	0.0001
27	Dimasa	2	0.0000
28	English	1727	0.0297
29	Garó	1	0.0000
30	Halabi	846	0.0145
31	Khandeshi	102	0.0018
32	Koda/Kora	3	0.0001

Sr. No.	Mother Tongue	Number of Persons who Returned the Mother Tongue	Percentage to Total Population
1	2	3	4
33	Kurukh/Oraon	7	0.0001
34	Lahauli	2	0.0000
35	Lahnda	11	0.0002
36	Liangmei	8	0.0001
37	Mundari	4	0.0001
38	Persian	3	0.0001
39	Shina	2	0.0000
40	Tibetan	5	0.0001
41	Tripuri	4	0.0001
42	Tulu	106	0.0018
43	Others	3918	0.0674

Source: Primary Census Abstract-2001

By observing above table we can see that in Ahmadabad most of people's mother tongue is Gujarati whom ratio is 77.05% of total population of Ahmadabad, Also ratio of people who speaking Urdu, Sindhi and Marathi are 5.14%, 2.07% and 1.75% respectively, rest of languages spoken by people is very less so it means that set of population is very low in this district.

Scheduled Castes and Scheduled Tribes

The Statement below gives the decadal growth rate of Scheduled Castes population and Scheduled Tribes population during 2001-2011 which are 22.35 percent and 53.59 percent respectively. Minus decadal variation in Schedule Castes may be due to migration of people in that caste. As this caste people are labourers and so migration may be possible due to their employment purpose in the survey year. As per census-2011 Out of the total population of 7,59,483 Scheduled Castes in Ahmadabad District as per 2011 Census, 1,18,502 live in rural area and the remaining 6,40,981 belong to urban area. Of the total Scheduled Tribes population, 16,749 live in rural area while 72,389 live in urban area.

Decadal Variation of Scheduled Castes and Scheduled Tribes Population

Sr. No.	Name of District	Total/ Rural/ Urban	Scheduled Castes Population		Percentage Decadal Variation	Scheduled Tribes Population		Percentage Decadal Variation
			2001	2011		2001	2011	
1	2	3	4	5	6	7	8	9
1	Ahmadabad	Total	620765	759483	22.35	58035	89138	53.59
		Rural	125184	118502	-5.34	15334	16749	9.23
		Urban	495581	640981	29.34	42701	72389	69.53

Source: Primary Census Abstract, 2001-2011

The statement above separately shows the Scheduled Castes / Scheduled Tribes population as percentages of total population of 2011 Census in Rural and Urban areas of the district.

Percentage of Scheduled Castes Population in Total Population of Rural and Urban Areas 2011

District	Percentage of Scheduled Castes in								
	Total Population			Rural Population			Urban Population		
	Persons	Males	Females	Persons	Males	Females	Persons	Males	Females
1	2	3	4	5	6	7	8	9	10
Ahmadabad	10.53	10.54	10.52	10.29	10.41	10.17	10.57	10.56	10.59

Source: Primary Census Abstract, 2001-2011

The Population of Scheduled castes work out to 10.53 percent in total population, 10.29 in rural and 10.57 in urban population of the district. The percentage of male Scheduled Castes population is more than that of female Scheduled Castes population in total and rural areas. While the percentage of female Scheduled Castes population is more than that of male Scheduled Castes population in urban area.

Percentage of Scheduled Tribes Population in Total Population of Rural and Urban Areas 2011

District	Percentage of Scheduled Tribes in								
	Total Population			Rural Population			Urban Population		
	Persons	Males	Females	Persons	Males	Females	Persons	Males	Females
1	2	3	4	5	6	7	8	9	10
Ahmadabad	1.24	1.24	1.23	1.45	1.45	1.46	1.19	1.20	1.18

Source: Primary Census Abstract-2011

The Total Scheduled Tribes population of the District works out to 1.24 percent of the total Population. The corresponding percentage for rural and urban areas is 1.45 percent and 1.19 percent respectively.

(v) Brief analysis of PCA data based on inset tables 1 to 35

Table 1
Decadal Change in Population of Tehsils by Residence, 2001- 2011

Sr. No.	Tehsil	Population						Percentage Decadal Variation 2001-2011			Percentage Urban Population	
		2001*			2011			Total	Rural	Urban	2001	2011
		Total	Rural	Urban	Total	Rural	Urban					
1	2	3	4	5	6	7	8	9	10	11	12	13
1	Mandal	65751	65751	0	70346	70346	0	6.99	6.99	0.00	0.00	0.00
2	Detroj-Rampura	77778	77778	0	83199	83199	0	6.97	6.97	0.00	0.00	0.00
3	Viramgam	172400	119306	53094	193283	137462	55821	12.11	15.22	5.14	30.80	28.88
4	Sanand	193335	160918	32417	237845	141955	95890	23.02	-11.78	195.80	16.77	40.32
5	Ahmadabad City	4538566	35623	4502943	5585528	0	5585528	23.07	-100.00	24.04	99.22	100.00
6	Daskroi	217310	187598	29712	321817	186782	135035	48.09	-0.43	354.48	13.67	41.96
7	Dholka	214836	153267	61569	249852	168907	80945	16.30	10.20	31.47	28.66	32.40
8	Bavla	135097	104226	30871	158191	115733	42458	17.09	11.04	37.53	22.85	26.84
9	Ranpur	76128	76128	0	92926	75982	16944	22.07	-0.19	0.00	0.00	18.23
10	Barwala	67301	67301	0	75986	58035	17951	12.90	-13.77	0.00	0.00	23.62
11	Dhandhuka	134662	105090	29572	145252	112777	32475	7.86	7.31	9.82	21.96	22.36
District Total :		5893164	1152986	4740178	7214225	1151178	6063047	22.42	-0.16	27.91	80.44	84.04

* Recasted Population

Table 1 represents the decadal growth rate and variation in urban percentage of population for all the sub-district of the district. Ahmadabad district has observed decadal growth rate of 22 percent. Among sub-districts, Daskroi has the highest growth rate of 48 percent followed by Ahmadabad (23%) and the lowest growth rate is observed in Detroj-Rampura sub-district (7%). The proportion of urban population to total population of the district is 84 against 80 percent in Census 2001, the urban proportion increased by 4 percent in last decade. Urbanization is 100 percent in Ahmadabad sub-district in both the decades and least urbanization seen in Ranpur Sub-district in Census 2011.

Table 2
Number and Percentage of Inhabited Villages
in Specified Population Size Ranges with the Related Population, 2011 (Rural)

Sr. No.	C.D. Block	Total Number of Inhabited Villages	Total Rural Population			Number and Percentage of Villages	Population Less Than 200	
			Persons	Males	Females		Males	Females
1	2	3	4	5	6	7	8	9
1	0056-Mandal	37	70,346	36,063	34,28	1 (3%)	8	7
2	0057-Detroj-Rampura	55	83,199	42,958	40,24	0 (0%)	0	0
3	0058-Viramgam	66	137,462	71,224	66,23	0 (0%)	0	0
4	0059-Sanand	52	141,955	73,183	68,77	0 (0%)	0	0
5	0061-Daskroi	54	186,782	95,970	90,81	0 (0%)	0	0
6	0062-Dholka	69	168,907	88,208	80,699	0 (0%)	0	0

Sr. No.	C.D. Block	Total Number of Inhabited Villages	Total Rural Population			Number and Percentage of Villages	Population Less Than 200	
			Persons	Males	Females		Males	Females
1	2	3	4	5	6	7	8	9
7	0063-Bavla	45	115,733	60,091	55,642	0 (0%)	0	0
8	0064-Ranpur	33	75,982	39,000	36,982	0 (0%)	0	0
9	0065-Barwala	26	58,035	30,103	27,932	2 (8%)	165	148
10	0066-Dhandhuka	69	112,777	58,783	53,994	1 (1%)	65	57
	Total	506	1,151,178	595,583	555,595	4 (1%)	238	212

Sr. No.	C.D. Block	Number and Percentage of Villages	Population 200 - 499		Number and Percentage of Villages	Population 500 - 999	
			Males	Females		Males	Females
1	2	10	11	12	13	14	15
1	0056-Mandal	1 (3%)	189	189	4 (11%)	1,435	1,376
2	0057-Detroj-Rampura	9 (16%)	2,097	1,936	15 (27%)	5,531	5,146
3	0058-Viramgam	6 (9%)	1,091	1,045	9 (14%)	3,340	3,032
4	0059-Sanand	1 (2%)	245	214	2 (4%)	760	696
5	0061-Daskroi	0 (0%)	0	0	4 (7%)	1,427	1,410
6	0062-Dholka	3 (4%)	549	546	14 (20%)	5,826	5,387
7	0063-Bavla	0 (0%)	0	0	5 (11%)	2,009	1,874
8	0064-Ranpur	2 (6%)	314	296	0 (0%)	0	0
9	0065-Barwala	1 (4%)	204	207	3 (12%)	1,098	1,055
10	0066-Dhandhuka	2 (3%)	349	326	19 (28%)	7,560	7,142
	Total	25 (5%)	5,038	4,759	75 (15%)	28,986	27,118

Sr. No.	C.D. Block	Number and Percentage of Villages	Population 1000 - 1999		Number and Percentage of Villages	Population 2000 - 4999	
			Males	Females		Males	Females
1	2	16	17	18	19	20	21
1	0056-Mandal	24 (65%)	17,647	16,853	6 (16%)	10,015	9,486
2	0057-Detroj-Rampura	17 (31%)	11,886	11,343	13 (24%)	20,262	18,958
3	0058-Viramgam	25 (38%)	19,555	18,163	24 (36%)	40,751	37,870
4	0059-Sanand	15 (29%)	12,405	11,708	31 (60%)	50,252	47,322
5	0061-Daskroi	10 (19%)	7,214	6,739	29 (54%)	49,199	46,572
6	0062-Dholka	21 (30%)	17,003	15,683	26 (38%)	43,033	39,192
7	0063-Bavla	15 (33%)	11,809	10,727	20 (44%)	29,793	27,689
8	0064-Ranpur	14 (42%)	10,703	10,129	16 (48%)	25,406	24,071
9	0065-Barwala	9 (35%)	7,395	6,918	9 (35%)	14,805	13,537
10	0066-Dhandhuka	25 (36%)	18,816	17,058	22 (32%)	31,993	29,411
	Total	175 (35%)	134,433	125,321	196 (39%)	315,509	294,108

Sr. No.	C.D. Block	Number and Percentage of Villages	Population 5000 - 9999		Number and Percentage of Villages	Population 10000 and Above	
			Males	Females		Males	Females
1	2	22	23	24	25	26	27
1	0056-Mandal	0 (0%)	0	0	1 (3%)	6,769	6,372
2	0057-Detroj-Rampura	1 (2%)	3,182	2,858	0 (0%)	0	0
3	0058-Viramgam	2 (3%)	6,487	6,128	0 (0%)	0	0
4	0059-Sanand	3 (6%)	9,521	8,832	0 (0%)	0	0
5	0061-Daskroi	10 (19%)	33,017	31,102	1 (2%)	5,113	4,989
6	0062-Dholka	3 (4%)	10,973	10,274	2 (3%)	10,824	9,617
7	0063-Bavla	5 (11%)	16,480	15,352	0 (0%)	0	0
8	0064-Ranpur	1 (3%)	2,577	2,486	0 (0%)	0	0
9	0065-Barwala	2 (8%)	6,436	6,067	0 (0%)	0	0
10	0066-Dhandhuka	0 (0%)	0	0	0 (0%)	0	0
Total		27 (5%)	88,673	83,099	4 (1%)	22,706	20,978

Table 2 gives the number and percentage of villages in different population ranges. From the table we can interpret that out of 506 inhabited villages of the district, maximum number of villages (196) having population in the range 2000-4999 followed by 175 villages having population range 1000-1999. Only 4 villages have population 10,000 and above and less than 200.

Table 3
New Towns, De-Notified, Declassified and Merged Town in 2011 Census

(a) New	
(i) Statutory town	2- Bareja(M), Barwala(M)
(ii) Census town	Ranpur
(b) Denotified	
(i) Statutory towns of 2001 Census denotified and also did not satisfy the criteria to be treated as census towns	Nil
(ii) Statutory towns of 2001 Census denotified but identified as census towns based on demographic and economic criteria	Nil
(iii) Census towns of 2001 Census are notified as statutory town in 2011 Census	Nil
(c) Declassified	Nil
(d) Wholly merged with other town(s).	Kali (M), Ranip (M), Chandlodiya(M), Ghatlodiya(M), Memnagar(M), Vejalpur (M), Sarkhej Okaf (M), Jodhpur (M), Vastral (M), Ramol (M) and Vastrapur (CT), Makarba (CT), Thaltej (CT), Lambha (CT), Gota (CT) merged in Ahmadabad M.Corp.

Table 3 listed number of towns de-notified, declassified, new towns created or merged with other towns. 2 new statutory Towns namely Bareja and Barwala and one new Census town Ranpur created in Census 2011 in Ahmadabad district.

Table 4
Sex Ratio of State and District, 1901-2011

Census Year	State			District		
	Total	Rural	Urban	Total	Rural	Urban
1	2	3	4	5	6	7
1901	954	951	965	947	952	938
1911	946	943	960	913	932	880
1921	944	947	931	863	925	787
1931	945	948	934	889	910	862
1941	941	954	898	824	952	735
1951	952	964	920	835	937	781
1961	940	956	896	852	930	814
1971	934	951	893	863	925	836
1981	942	959	905	888	934	873
1991	934	949	907	897	918	891
2001	920	945	880	892	918	885
2011	919	949	880	904	933	899

Note: Sex Ratio has been defined here as the number of females per 1000 males

Sex ratio is defined as the number of females over 1000 males. Above table shows the sex ratio for Gujarat and Ahmadabad district since 1901. In Census 2011, sex ratio for the State is 919 and for the District it is 904. As compared to Census 2001 sex ratio of Ahmadabad improved by 12 points. Rural sex ratio (933) and urban sex ratio (899) of the district had also improved as compared to 2001 Census.

Table 5
Sex Ratio by Sub-District, 2011

Sr. No.	Name of Sub-District	Sex Ratio		
		Total	Rural	Urban
1	2	3	4	5
1	03777-Mandal	951	951	0
2	03778-Detroj-Rampura	937	937	0
3	03779-Viramgam	930	930	930
4	03780-Sanand	922	940	897
5	03781-Ahmadabad City	898	0	898
6	03782-Daskroi	930	946	908
7	03783-Dholka	920	915	932
8	03784-Bavla	919	926	900
9	03785-Ranpur	947	948	944
10	03786-Barwala	927	928	923
11	03787-Dhandhuka	917	919	910
District: 474-Ahmadabad		904	933	899

Table 5 depicts the sex ratio for the sub-districts. Among all sub-districts, Mandal (951) has the highest sex ratio and Ahmadabad city (898) has the lowest. Mandal and Ranpur sub district has the highest rural and urban sex ratio respectively. Dholka and Sanand sub district has the lowest rural and urban sex ratio respectively.

Table 6
Sex Ratio by CD Blocks (Rural), 2011

Sr. No.	Name of CD Block	Sex Ratio	Sr. No.	Name of CD Block	Sex Ratio
1	2	3	1	2	3
1	0056-Mandal	951	7	0063-Bavla	926
2	0057-Detroj-Rampura	937	8	0064-Ranpur	948
3	0058-Viramgam	930	9	0065-Barwala	928
4	0059-Sanand	940	10	0066-Dhandhuka	919
5	0061-Daskroi	946		Total	933
6	0062-Dholka	915			

Table 6 gives the sex ratio by CD Blocks (Rural). Mandal CD Block has the highest sex ratio (951) whereas Dholka CD Block has the lowest (915).

Table 7
Sex Ratio of Rural Population by Ranges, 2011

Range of Sex Ratio for Villages	Number of Inhabited Villages	Percentage of Villages in Each Range	Population 2011	Percentage Distribution of Population
1	2	3	4	5
Less than 700	0	0	0	0
700 - 749	0	0	0	0
750 - 799	2	0.40	5882	0.51
800 - 849	7	1.38	8564	0.74
850 - 899	98	19.37	186760	16.22
900 - 949	236	46.64	621679	54.00
950 - 999	129	25.49	276274	24.00
1000 - 1099	32	6.32	51479	4.47
1100+	2	0.40	540	0.05
District: Ahmadabad (474)	506	100	1151178	100

Sex ratio District (Rural):933

Table 7 represents distribution of villages under different sex ratio ranges. From the table it can be interpreted that 2 out of total 506 villages having sex ratio in the range 750-799 which covers 1 percent of total population. Maximum number of villages (236) lies in sex ratio range of 900-949 and it covers 54 percent of total population followed by 129 villages having sex ratio range 950-999 with 24 percent of total population.

Table 8
Sex Ratio of Towns, 2011

Sr. No.	Name of Town	Status of Town	Sex Ratio
1	2	3	4
1	802481-Viramgam (M)	(M)	930
2	802482-Sanand (M + OG)	(M + OG)	897
3	802483-Ahmadabad Cantonment (CB)	(CB)	927

Sr. No.	Name of Town	Status of Town	Sex Ratio
1	2	3	4
4	802484-Ahmadabad (M Corp. + OG)	(M Corp. + OG)	898
5	802485-Bareja (M)	(M)	913
6	511685-Bopal (CT)	(CT)	918
7	511686-Singarva (CT)	(CT)	904
8	511687-Nandej (CT)	(CT)	920
9	802486-Dholka (M + OG)	(M + OG)	932
10	802487-Bavla (M + OG)	(M + OG)	900
11	511845-Ranpur (CT)	(CT)	944
12	802488-Barwala (M)	(M)	923
13	802489-Dhandhuka (M)	(M)	910
Sex Ratio (Urban) District:			899

Table 8 represents the status of sex ratio for towns. Ahmadabad district has urban sex ratio of 899. Highest sex ratio (944) is observed in Ranpur (CT) and lowest (897) is in Sanand (M+OG).

Table 9
Sex Ratio of Population in the Age Group 0-6 for Sub-District, 2011

Sr. No.	Name of Sub-District	Total/ Rural/ Urban	Total Population in 0-6 Age Group			Sex Ratio for 0-6 Age Group
			Persons	Males	Females	
1	2	3	4	5	6	7
1	03777-Mandal	Total	8954	4714	4240	899
		Rural	8954	4714	4240	899
		Urban	0	0	0	0
2	03778-Detroj-Rampura	Total	10490	5601	4889	873
		Rural	10490	5601	4889	873
		Urban	0	0	0	0
3	03779-Viramgam	Total	25997	13654	12343	904
		Rural	19493	10200	9293	911
		Urban	6504	3454	3050	883
4	03780-Sanand	Total	33490	17791	15699	882
		Rural	20662	10749	9913	922
		Urban	12828	7042	5786	822
5	03781-Ahmadabad City	Total	621829	336468	285361	848
		Rural	0	0	0	0
		Urban	621829	336468	285361	848
6	03782-Daskroi	Total	42904	23004	19900	865
		Rural	26103	13864	12239	883
		Urban	16801	9140	7661	838
7	03783-Dholka	Total	32034	17130	14904	870
		Rural	22258	11858	10400	877
		Urban	9776	5272	4504	854
8	03784-Bavla	Total	23210	12352	10858	879
		Rural	18152	9609	8543	889
		Urban	5058	2743	2315	844
		Total	13979	7346	6633	903

Sr. No.	Name of Sub-District	Total/ Rural/ Urban	Total Population in 0-6 Age Group			Sex Ratio for 0-6 Age Group
			Persons	Males	Females	
1	2	3	4	5	6	7
9	03785-Ranpur	Rural	11803	6185	5618	908
		Urban	2176	1161	1015	874
10	03786-Barwala	Total	10662	5636	5026	892
		Rural	8470	4452	4018	903
		Urban	2192	1184	1008	851
11	03787-Dhandhuka	Total	18969	10094	8875	879
		Rural	15222	8077	7145	885
		Urban	3747	2017	1730	858
		Total	842518	453790	388728	857
District: 474-Ahmadabad	Rural	161607	85309	76298	894	
	Urban	680911	368481	312430	848	

Above table gives the sex ratio in the age group (0-6) for all the sub districts. Ahmadabad district has child sex ratio as 857, 894 for rural and 848 for urban, clearly indicating comparatively poor status of child sex ratio. Viramgam sub district has the highest child sex ratio of 904 and Ahmadabad city has the lowest (848).

Table 10
Sex Ratio of Population in the Age Group 0-6 for CD Blocks (Rural), 2011

Sr. No.	Name of Cd Block	Total Population in 0-6 Age Group			Sex Ratio for 0-6 Age Group
		Persons	Males	Females	
1	2	3	4	5	6
1	0056-Mandal	8954	4714	4240	899
2	0057-Detroj-Rampura	10490	5601	4889	873
3	0058-Viramgam	19493	10200	9293	911
4	0059-Sanand	20662	10749	9913	922
5	0061-Daskroi	26103	13864	12239	883
6	0062-Dholka	22258	11858	10400	877
7	0063-Bavla	18152	9609	8543	889
8	0064-Ranpur	11803	6185	5618	908
9	0065-Barwala	8470	4452	4018	903
10	0066-Dhandhuka	15222	8077	7145	885
	Total	161607	85309	76298	894

Table 10 shows the sex ratio in the age group (0-6) for all the CD Blocks (Rural) of Ahmadabad. Sanand CD Block has the highest child sex ratio of 922 and Detroj Rampura has the lowest of 873.

Table 11
Sex Ratio of Rural Population in the Age Group 0-6 by Ranges, 2011

Range of Sex Ratio for Villages	Number of Inhabited Villages	Percentage Distribution of Villages	Population 2011	Percentage Distribution of Population
1	2	3	4	5
Less than 700	35	6.92	4501	2.79
700 - 749	23	4.55	5387	3.33
750 - 799	43	8.50	12467	7.71
800 - 849	72	14.23	24662	15.26
850 - 899	89	17.59	36634	22.67
900 - 949	88	17.39	36631	22.67
950 - 999	46	9.09	17256	10.68
1000 - 1099	69	13.64	17821	11.03
1100+	41	8.10	6248	3.87
District: Ahmadabad (474)	506	100.00	161607	100.00

Sex ratio District (Rural):894

Table 11 represents distribution of villages under different child sex ratio ranges. Out of total 506 villages 35 villages have child sex ratio less than 700 and they cover 3 percent of total population. Highest number of villages i.e. 89 has child sex ratio in the ranges of 850-899 followed by 88 villages having child sex ratio range 900-949. 110 villages have child sex ratio range above 1000 out of which 41 villages have sex ratio above 1100 and together they accounts for 14 percent of total population.

Table 12
Sex Ratio of Population in the Age Group 0-6 of Towns, 2011

Sr. No.	Name of Town	Urban Status of Town	Total Population in 0-6 Age Group			Sex Ratio for 0-6 Age Group
			Persons	Males	Females	
1	2	3	4	5	6	7
1	802481-Viramgam (M)	(M)	6504	3454	3050	883
2	802482-Sanand (M + OG)	(M + OG)	12828	7042	5786	822
3	802483-Ahmadabad Cantonment (CB)	(CB)	795	405	390	963
4	802484-Ahmadabad (M Corp. + OG)	(M Corp. + OG)	628411	340082	288329	848
5	802485-Bareja (M)	(M)	2530	1404	1126	802
6	511685-Bopal (CT)	(CT)	3844	2122	1722	811
7	511686-Singarva (CT)	(CT)	1871	966	905	937
8	511687-Nandej (CT)	(CT)	1179	629	550	874
9	802486-Dholka (M + OG)	(M + OG)	9776	5272	4504	854
10	802487-Bavla (M + OG)	(M + OG)	5058	2743	2315	844
11	511845-Ranpur (CT)	(CT)	2176	1161	1015	874
12	802488-Barwala (M)	(M)	2192	1184	1008	851
13	802489-Dhandhuka (M)	(M)	3747	2017	1730	858
District (Urban): 474-Ahmadabad			680911	368481	312430	848

Above table gives the status of child sex ratio for the towns. Ahmadabad district has urban child sex ratio of 848. Ahmadabad (CB) has the highest child sex ratio of 963 and Bareja (M) has the lowest of 802.

Table 13
Number and Percentage of Scheduled Castes and Scheduled Tribes Population
in Sub-Districts, 2011

Sr. No.	Name of Sub-District	Total/ Rural/ Urban	Total Population	Total Scheduled Castes Population	Total Scheduled Tribes Population	Percentage of	Percentage of
						Scheduled Castes Population to Total Population	Scheduled Tribes Population to Total Population
1	2	3	4	5	6	7	8
1	03777-Mandal	Total	70346	8068	58	11.47	0.08
		Rural	70346	8068	58	11.47	0.08
		Urban	0	0	0	0	0
2	03778-Detroj-Rampura	Total	83199	5869	73	7.05	0.09
		Rural	83199	5869	73	7.05	0.09
		Urban	0	0	0	0	0
3	03779-Viramgam	Total	193283	23994	2971	12.41	1.54
		Rural	137462	18792	2498	13.67	1.82
		Urban	55821	5202	473	9.32	0.85
4	03780-Sanand	Total	237845	29654	1404	12.47	0.59
		Rural	141955	16871	235	11.88	0.17
		Urban	95890	12783	1169	13.33	1.22
5	03781-Ahmadabad City	Total	5585528	596468	67659	10.68	1.21
		Rural	0	0	0	0	0
		Urban	5585528	596468	67659	10.68	1.21
6	03782-Daskroi	Total	321817	22308	4643	6.93	1.44
		Rural	186782	13222	2236	7.08	1.20
		Urban	135035	9086	2407	6.73	1.78
7	03783-Dholka	Total	249852	33672	1802	13.48	0.72
		Rural	168907	25335	1394	15.00	0.83
		Urban	80945	8337	408	10.30	0.50
8	03784-Bavla	Total	158191	15606	9946	9.87	6.29
		Rural	115733	11081	9849	9.57	8.51
		Urban	42458	4525	97	10.66	0.23
9	03785-Ranpur	Total	92926	6353	72	6.84	0.08
		Rural	75982	5715	48	7.52	0.06
		Urban	16944	638	24	3.77	0.14
10	03786-Barwala	Total	75986	5324	155	7.01	0.20
		Rural	58035	3506	141	6.04	0.24
		Urban	17951	1818	14	10.13	0.08
11	03787-Dhandhuka	Total	145252	12167	355	8.38	0.24
		Rural	112777	10043	217	8.91	0.19

Sr. No.	Name of Sub-District	Total/Rural/Urban	Total Population	Total Scheduled Castes Population	Total Scheduled Tribes Population	Percentage of Scheduled Castes Population to Total Population	Percentage of Scheduled Tribes Population to Total Population
1	2	3	4	5	6	7	8
		Urban	32475	2124	138	6.54	0.42
		Total	7214225	759483	89138	10.53	1.24
	474-Ahmadabad	Rural	1151178	118502	16749	10.29	1.45
		Urban	6063047	640981	72389	10.57	1.19

Table 13 represents the percentage of scheduled caste and scheduled tribe population in different sub districts of Ahmadabad. In this district proportion of scheduled castes (11%) is more than that of Scheduled tribes (1%). Dholka sub district has the highest percentage of Scheduled castes (14%) and Bavla has the highest percentage of Scheduled tribes (6%). On the other hand lowest percentage of scheduled castes is found in Ranpur (7%) whereas lowest percentage of Scheduled tribes is found is Mandal and Ranpur (0.1%).

Table 14
Number and Percentage of Scheduled Castes and Scheduled Tribes Population in CD Blocks (Rural), 2011

Sr. No.	Name of CD Block	Total Population	Total Scheduled Castes Population	Total Scheduled Tribes Population	Percentage of Scheduled Castes Population to Total Population	Percentage of Scheduled Tribes Population to Total Population
1	2	3	4	5	6	7
1	0056-Mandal	70346	8068	58	11.47	0.08
2	0057-Detroj-Rampura	83199	5869	73	7.05	0.09
3	0058-Viramgam	137462	18792	2498	13.67	1.82
4	0059-Sanand	141955	16871	235	11.88	0.17
5	0061-Daskroi	186782	13222	2236	7.08	1.20
6	0062-Dholka	168907	25335	1394	15.00	0.83
7	0063-Bavla	115733	11081	9849	9.57	8.51
8	0064-Ranpur	75982	5715	48	7.52	0.06
9	0065-Barwala	58035	3506	141	6.04	0.24
10	0066-Dhandhuka	112777	10043	217	8.91	0.19
	Total	1151178	118502	16749	10.29	1.45

Table 14 represents the distribution of scheduled castes and scheduled tribes in all the CD Blocks (Rural). Viramgam CD Block has the highest proportion of scheduled castes whereas Barwala CD Block has the lowest. Bavla CD Block has the highest proportion of scheduled tribes whereas Ranpur CD Block has the lowest.

Table 15
Proportion of Scheduled Castes Population to Total Population in Villages, 2011

Percentage Range of Scheduled Castes Population to Total Population	Number of Villages	Percentage	Scheduled Castes Population	Percentage
1	2	3	4	5
NIL	46	9.09	0	0.00
Less than 5	122	24.11	8801	7.43
5 - 10	146	28.85	27805	23.46
31 - 40	10	1.98	5122	4.32
41 - 50	3	0.59	2804	2.37
51 - 75	0	0	0	0
76 and above	0	0	0	0
District: Ahmadabad (474)	506	100.00	118502	100.00

Above table shows distribution of villages in different percentage ranges of scheduled castes population to total population. 9 percent of villages i.e. total 46 out of 506 villages do not have scheduled castes population. 122 villages have less than five percent of scheduled castes to total population and it accounts for 7 percent to total scheduled tribes population. 146 villages have percentage of scheduled castes to total population in the range of 5-10 and cover 24 percent scheduled castes population.

Table 16
Proportion of Scheduled Tribes Population to Total Population in Villages, 2011

Percentage Range of Scheduled Tribes Population to Total Population	Number of Villages	Percentage	Scheduled Tribes Population	Percentage
1	2	3	4	5
NIL	329	65.02	0	0.00
Less than 5	163	32.21	2269	13.55
5 - 10	8	1.58	1837	10.97
11 - 20	1	0.20	128	0.76
21 - 30	1	0.20	791	4.72
31 - 40	1	0.20	2367	14.13
41 - 50	0	0.00	0	0.00
51 - 75	1	0.20	3931	23.47
76 and above	2	0.40	5426	32.40
District: Ahmadabad (474)	506	100.00	16749	100.00

Table 16 gives the distribution of villages according to percentage of scheduled tribes to total population. 329 villages out of total 506 do not have scheduled tribe population 163 villages have less than 5 Scheduled tribes population which is 14 percent of total scheduled tribe population. Only two villages have scheduled tribes population percentage above 76 and it covers 32 percent of Scheduled tribes population.

Table 17
Number and Percentage of Scheduled Castes and Scheduled Tribes Population
in Towns, 2011

Sr. No.	Name of Town	Total Population	Total Scheduled Castes Population	Total Scheduled Tribes Population	Percentage of Scheduled Castes Population to Total Population	Percentage of Scheduled Tribes Population to Total Population
1	2	3	4	5	6	7
1	802481-Viramgam (M)	55821	5202	473	9.32	0.85
2	802482-Sanand (M + OG)	95890	12783	1169	13.33	1.22
3	802483-Ahmadabad Cantonment (CB)	7588	1945	813	25.63	10.71
4	802484-Ahmadabad (M Corp. + OG)	5633927	599753	67462	10.65	1.20
5	802485-Bareja (M)	19690	459	671	2.33	3.41
6	511685-Bopal (CT)	37635	1291	348	3.43	0.92
7	511686-Singarva (CT)	12547	1488	543	11.86	4.33
8	511687-Nandej (CT)	9176	618	229	6.73	2.50
9	802486-Dholka (M + OG)	80945	8337	408	10.30	0.50
10	802487-Bavla (M + OG)	42458	4525	97	10.66	0.23
11	511845-Ranpur (CT)	16944	638	24	3.77	0.14
12	802488-Barwala (M)	17951	1818	14	10.13	0.08
13	802489-Dhandhuka (M)	32475	2124	138	6.54	0.42
District (Urban) : 474-Ahmadabad		6063047	640981	72389	10.57	1.19

Above table gives percentage of scheduled castes and scheduled tribes population in different towns. Ahmadabad (CB) has the maximum percentage of scheduled castes and that of scheduled tribes. Bareja (M) and Barwala (M) has the lowest percentage of Scheduled castes and Scheduled tribes respectively.

Table 18
Sex Ratio among Scheduled Castes and Scheduled Tribes (Rural) in CD Blocks, 2011

Sr. No.	Name of C.D. Block	Scheduled Castes Sex Ratio	Scheduled Tribes Sex Ratio
1	2	3	4
1	0056-Mandal	918	611
2	0057-Detroj-Rampura	945	1086
3	0058-Viramgam	944	935
4	0059-Sanand	899	926
5	0061-Daskroi	911	901
6	0062-Dholka	889	910
7	0063-Bavla	912	950
8	0064-Ranpur	928	1000
9	0065-Barwala	923	855
10	0066-Dhandhuka	895	887
Total		912	935

Table 18 gives the sex ratio of Scheduled castes and Scheduled tribes in all the CD Blocks (rural) of Ahmadabad. Among all the CD Blocks, Detroj Rampura has the highest sex ratio (945) among scheduled castes and Dhandhuka has the lowest of 895. Among scheduled

tribes also, Detroj Rampura CD Block has the highest sex ratio of 1086 and Mandal has the lowest (611).

Table 19
Sex Ratio among Scheduled Castes and Scheduled Tribes in Towns, 2011

Sr. No.	Name of Town	Scheduled Castes Sex Ratio	Scheduled Tribes Sex Ratio
1	2	3	4
1	802481-Viramgam (M)	940	923
2	802482-Sanand (M + OG)	884	787
3	802483-Ahmadabad Cantonment (CB)	930	973
4	802484-Ahmadabad (M Corp. + OG)	902	884
5	802485-Bareja (M)	858	869
6	511685-Bopal (CT)	927	871
7	511686-Singarva (CT)	893	834
8	511687-Nandej (CT)	873	908
9	802486-Dholka (M + OG)	900	797
10	802487-Bavla (M + OG)	908	702
11	511845-Ranpur (CT)	988	500
12	802488-Barwala (M)	930	1800
13	802489-Dhandhuka (M)	853	1226
District (Urban): 474-Ahmadabad		902	883

Table 19 gives the sex ratio of scheduled castes and scheduled tribes in all the towns of Ahmadabad. Ahmadabad (Urban) scheduled castes sex ratio is 902 and that of scheduled tribes is 883. Among all the towns, Ranpur (CT) has the highest scheduled castes sex ratio of 988 and Dhandhuka (M) has the lowest 853. Bavla (M+OG), Ranpur (CT), Barwala (M) and Dhandhuka (M) have too low scheduled tribes population to consider for comparison. Apart from these, Viramgam (M) has the highest (923) and Sanand (M+OG) has the lowest (787) sex ratio among Scheduled tribes.

Table 20
Number of Literates and Illiterates, Percentage of Literates by Sex in Sub-Districts, 2011

Sr. No.	Name of Sub-District	Total/Rural/Urban	Number of Literates and Illiterates						Literacy Rate			Gap in Male-Female Literacy Rate
			Number of Literates			Number of Illiterates			Persons	Males	Female	
			Persons	Males	Females	Persons	Males	Females				
1	2	3	4	5	6	7	8	9	10	11	12	13
1	03777-Mandal	Total	44697	26957	17740	25649	9106	16543	72.81	85.99	59.05	26.94
		Rural	44697	26957	17740	25649	9106	16543	72.81	85.99	59.05	26.94
		Urban	0	0	0	0	0	0	0	0	0	0
2	03778-Detroj-Rampur	Total	53328	32327	21001	29871	10631	19240	73.34	86.54	59.41	27.13
		Rural	53328	32327	21001	29871	10631	19240	73.34	86.54	59.41	27.13
		Urban	0	0	0	0	0	0	0	0	0	0
3	03779-Viramgam	Total	119096	71110	47986	74187	29043	45144	71.19	82.21	59.40	22.81
		Rural	77468	47874	29594	59994	23350	36644	65.67	78.45	51.97	26.48
		Urban	41628	23236	18392	14193	5693	8500	84.41	91.21	77.14	14.07

Sr. No.	Name of Sub-District	Total/Rural/Urban	Number of Literates and Illiterates						Literacy Rate			Gap in Male-Female Literacy Rate
			Number of Literates			Number of Illiterates			Persons	Males	Female	
			Persons	Males	Females	Persons	Males	Females				
1	2	3	4	5	6	7	8	9	10	11	12	13
4	03780-Sanand	Total	150795	90250	60545	87050	33492	53558	73.79	85.18	61.53	23.65
		Rural	82386	50691	31695	59569	22492	37077	67.92	81.19	53.85	27.34
		Urban	68409	39559	28850	27481	11000	16481	82.36	90.90	72.95	17.95
5	03781-Ahmadabad City	Total	4382411	2405849	1976562	1203117	537073	666044	88.29	92.30	83.85	8.45
		Rural	0	0	0	0	0	0	0	0	0	0
		Urban	4382411	2405849	1976562	1203117	537073	666044	88.29	92.30	83.85	8.45
6	03782-Daskroi	Total	227863	128841	99022	93954	37886	56068	81.70	89.65	73.25	16.40
		Rural	125035	71889	53146	61747	24081	37666	77.82	87.56	67.64	19.92
		Urban	102828	56952	45876	32207	13805	18402	86.97	92.43	81.03	11.40
7	03783-Dholka	Total	169113	97927	71186	80739	32186	48553	77.64	86.67	67.90	18.77
		Rural	110663	65803	44860	58244	22405	35839	75.46	86.19	63.81	22.38
		Urban	58450	32124	26326	22495	9781	12714	82.13	87.69	76.23	11.46
8	03784-Bavla	Total	94634	56890	37744	63557	25542	38015	70.11	81.18	58.16	23.02
		Rural	62916	39001	23915	52817	21090	31727	64.48	77.26	50.78	26.48
		Urban	31718	17889	13829	10740	4452	6288	84.81	91.28	77.68	13.60
9	03785-Ranpur	Total	54786	32376	22410	38140	15341	22799	69.40	80.20	58.09	22.11
		Rural	42785	25648	17137	33197	13352	19845	66.67	78.16	54.64	23.52
		Urban	12001	6728	5273	4943	1989	2954	81.26	89.04	73.11	15.93
10	03786-Barwala	Total	45949	27378	18571	30037	12062	17975	70.34	80.99	58.92	22.07
		Rural	34095	20632	13463	23940	9471	14469	68.79	80.43	56.30	24.13
		Urban	11854	6746	5108	6097	2591	3506	75.22	82.74	67.16	15.58
11	03787-Dhandhuka	Total	93088	55558	37530	52164	20226	31938	73.71	84.58	61.94	22.64
		Rural	69705	42156	27549	43072	16627	26445	71.45	83.14	58.80	24.34
		Urban	23383	13402	9981	9092	3599	5493	81.39	89.44	72.62	16.82
District:		Total	5435760	3025463	2410297	1778465	762588	1015877	85.31	90.74	79.35	11.39
Ahmadabad(474)		Rural	703078	422978	280100	448100	172605	275495	71.05	82.89	58.44	24.45
		Urban	4732682	2602485	2130197	1330365	589983	740382	87.93	92.16	83.27	8.89

Table 20 represents the number of literates, illiterates, literacy rate by sex and male female gap in literacy rates in all the sub districts of the district. From the table we can analyze that Ahmadabad district has a literacy rate of 85 percent. Gap in male and female literacy rates is 11 percent. Ahmadabad City has the highest literacy rate of 88 percent whereas Ranpur has the lowest 69 percent. Male female literacy gap is maximum for Detroj Rampura (27%) and minimum for Ahmadabad City (9%).

Table 21
Number of Literates and Illiterates, Percentage of Literates by Sex in CD Blocks
(Rural), 2011

Sr. No.	Name of CD Block	Number of Literates and Illiterates						Literacy Rate			Gap in Male-Female Literacy Rate
		Number of Literates			Number of Illiterates			Persons	Males	Females	
		Persons	Males	Females	Persons	Males	Females				
1	2	3	4	5	6	7	8	9	10	11	12
1	0056-Mandal	44697	26957	17740	25649	9106	16543	72.81	85.99	59.05	26.94
2	0057-Detroj-Rampura	53328	32327	21001	29871	10631	19240	73.34	86.54	59.41	27.13
3	0058-Viramgam	77468	47874	29594	59994	23350	36644	65.67	78.45	51.97	26.48
4	0059-Sanand	82386	50691	31695	59569	22492	37077	67.92	81.19	53.85	27.34
5	0061-Daskroi	125035	71889	53146	61747	24081	37666	77.82	87.56	67.64	19.92
6	0062-Dholka	110663	65803	44860	58244	22405	35839	75.46	86.19	63.81	22.38
7	0063-Bavla	62916	39001	23915	52817	21090	31727	64.48	77.26	50.78	26.48
8	0064-Ranpur	42785	25648	17137	33197	13352	19845	66.67	78.16	54.64	23.52
9	0065-Barwala	34095	20632	13463	23940	9471	14469	68.79	80.43	56.30	24.13
10	0066-Dhandhuka	69705	42156	27549	43072	16627	26445	71.45	83.14	58.80	24.34
	Total	703078	422978	280100	448100	172605	275495	71.05	82.89	58.44	24.45

Table 21 gives the number of literates, illiterates, literacy rates and male female gap in literacy rates in the CD Blocks (Rural). Rural literacy rate for the district is 71 percent. For male it is 83 percent and for female it is 58 percent. Highest literacy rate is observed in Daskroi CD Block (78%) and lowest is in Bavla CD Block (65%). Male female literacy gap is widest for Sanand (27%) and narrowest for Daskroi (20%).

Table 22
Distribution of Villages by Literacy Rate Range, 2011

Range of Literacy Rate for Villages	Number of Inhabited Villages	Percentage Distribution of Villages	Population	Percentage Distribution of Population
1	2	3	4	5
0	0	0	0	0
1 - 10	0	0	0	0
11 - 20	0	0	0	0
21 - 30	0	0	0	0
31 - 40	1	0.20	798	0.07
41 - 50	10	1.98	17897	1.55
51 - 60	51	10.08	118408	10.29
61 - 70	160	31.62	366707	31.85
71 - 80	217	42.89	523111	45.44
81 - 90	60	11.86	119104	10.35
91 - 99	7	1.38	5153	0.45
100	0	0	0	0
District: Ahmadabad(474)	506	100.00	1151178	100.00

Literacy rate for District: 71.05

Table 22 distributes all the villages of the district by range of literacy rate. 11 villages have literacy rate less than 50 percent. Maximum number of villages i.e. 217 lies in the literacy

rate range of 71-80, it covers 45.44 percent of total population. 160 villages covering 31.85 percent population have literacy rates 61-70. Seven villages have above 90 percent literacy rate.

Table 23
Number of Literates and Illiterates, Percentage of Literates by Sex in Towns, 2011

Sr. No.	Name of Town	Number of Literates and Illiterates						Literacy Rate			Gap in Male-Female Literacy Rate
		Number of Literates			Number of Illiterates			Persons	Males	Females	
		Persons	Males	Females	Persons	Males	Females				
1	2	3	4	5	6	7	8	9	10	11	12
1	802481-Viramgam (M)	41628	23236	18392	14193	5693	8500	84.41	91.21	77.14	14.07
2	802482-Sanand (M + OG)	68409	39559	28850	27481	11000	16481	82.36	90.90	72.95	17.95
3	802483-Ahmadabad Cantonment (CB)	6018	3326	2692	1570	611	959	88.59	94.17	82.55	11.62
4	802484-Ahmadabad (M Corp. + OG)	4417904	2425961	1991943	1216023	542499	673524	88.26	92.30	83.80	8.50
5	802485-Bareja (M)	13957	7874	6083	5733	2419	3314	81.33	88.58	73.55	15.03
6	511685-Bopal (CT)	31830	16840	14990	5805	2779	3026	94.20	96.25	92.00	4.25
7	511686-Singarva (CT)	8674	4976	3698	3873	1614	2259	81.25	88.48	73.20	15.28
8	511687-Nandej (CT)	6856	3824	3032	2320	956	1364	85.73	92.12	78.84	13.28
9	802486-Dholka (M + OG)	58450	32124	26326	22495	9781	12714	82.13	87.69	76.23	11.46
10	802487-Bavla (M + OG)	31718	17889	13829	10740	4452	6288	84.81	91.28	77.68	13.60
11	511845-Ranpur (CT)	12001	6728	5273	4943	1989	2954	81.26	89.04	73.11	15.93
12	802488-Barwala (M)	11854	6746	5108	6097	2591	3506	75.22	82.74	67.16	15.58
13	802489-Dhandhuka (M)	23383	13402	9981	9092	3599	5493	81.39	89.44	72.62	16.82
District (Urban): Ahmadabad(474)		4732682	2602485	2130197	1330365	589983	740382	87.93	92.16	83.27	8.89

Table 23 shows the number of literates, illiterates and literacy rate in all the towns of the district. It can be analyzed from the table that all the towns of the district have literacy rate more than 75 percent. Among all the towns, Bopal (CT) has the highest literacy rate of 94 percent with male female literacy gap of 4 percent. On the other hand the Barwala (M) has the lowest (75%) literacy rate with the male female literacy gap of 16 percent.

Table 24
Number of Scheduled Castes Literates and Illiterates, Percentage of Literates by Sex in CD Blocks (Rural), 2011

Sr. No.	Name of CD Block	Number of Literates and Illiterates						Literacy Rate			Gap in Male-Female Literacy Rate
		Number of Literates			Number of Illiterates			Persons	Males	Females	
		Persons	Males	Females	Persons	Males	Females				
1	2	3	4	5	6	7	8	9	10	11	12
1	0056-Mandal	5462	3330	2132	2606	876	1730	75.56	88.52	61.49	27.03
2	0057-Detroj-Rampura	4082	2417	1665	1787	600	1187	76.67	88.60	64.14	24.46
3	0058-Viramgam	11916	7035	4881	6876	2634	4242	72.65	83.53	61.17	22.36
4	0059-Sanand	11113	6575	4538	5758	2311	3447	75.11	84.46	64.73	19.73
5	0061-Daskroi	10083	5674	4409	3139	1246	1893	86.08	92.62	78.90	13.72
6	0062-Dholka	17611	10538	7073	7724	2872	4852	77.83	88.01	66.38	21.63
7	0063-Bavla	7423	4368	3055	3658	1426	2232	76.18	85.92	65.56	20.36
8	0064-Ranpur	3370	2046	1324	2345	918	1427	68.03	80.27	55.05	25.22

Sr. No.	Name of CD Block	Number of Literates and Illiterates						Literacy Rate			Gap in Male-Female Literacy Rate
		Number of Literates			Number of Illiterates			Persons	Males	Females	
		Persons	Males	Females	Persons	Males	Females				
1	2	3	4	5	6	7	8	9	10	11	12
9	0065-Barwala	2165	1298	867	1341	525	816	71.48	83.47	58.82	24.65
10	0066-Dhandhuka	6728	4129	2599	3315	1170	2145	75.12	87.59	61.27	26.32
Total		79953	47410	32543	38549	14578	23971	76.31	86.68	64.99	21.69

Table 24 gives CD Block (Rural) wise number of literates, illiterates and literacy rate for scheduled castes population. Scheduled castes literacy rate for the district is 76 percent. For male it is 87 percent and for female it is 65 percent. Highest literacy rate is observed in Daskroi CD Block (86%) with the lowest male female literacy gap. Lowest literacy rate is found in Ranpur CD Block (68%) with quite high male female literacy gap. However, maximum male female literacy gap is observed in Mandal CD Block (27%).

Table 25
Distribution of Villages by Literacy Rate Range for Scheduled Castes Population (Rural), 2011

Range of Literacy Rate for Villages	Number of Inhabited Villages having Scheduled Castes	Percentage Distribution of Villages	Scheduled Castes Population	Percentage Distribution of Population
1	2	3	4	5
0	3	0.65	6	0.01
1 - 10	0	0.00	0	0.00
11 - 20	2	0.43	105	0.09
21 - 30	3	0.65	42	0.04
31 - 40	3	0.65	232	0.20
41 - 50	7	1.52	164	0.14
51 - 60	29	6.30	4815	4.06
61 - 70	91	19.78	19908	16.80
71 - 80	187	40.65	59402	50.13
81 - 90	109	23.70	29398	24.81
91 - 99	20	4.35	4377	3.69
100	6	1.30	53	0.04
Total	460	100.00	118502	100.00

District Scheduled castes Literacy rate: 76.31

Table 25 distributes all the villages of the district by range of literacy rate for scheduled castes population. There are 3 villages having zero literacy rates as these villages have only 6 scheduled caste population and all of them are illiterate. Maximum number of villages i.e. 187 lies in the range of 71-80; which covers 50 percent of scheduled caste population. 109 villages have literacy rates 81-90 covering 25 percent population. 6 villages have 100 percent literacy rate.

Table 26
Number of Scheduled Castes Literates and Illiterates, Percentage of Literates by Sex in Towns, 2011

Sr. No.	Name of Town	Number of Literates and Illiterates						Literacy Rate			Gap in Male-Female Literacy Rate
		Number of Literates			Number of Illiterates			Persons	Males	Females	
		Persons	Males	Females	Persons	Males	Female				
1	2	3	4	5	6	7	8	9	10	11	12
1	802481-Viramgam (M)	3986	2257	1729	1216	424	792	85.21	94.00	75.93	18.07
2	802482-Sanand (M + OG)	9668	5553	4115	3115	1233	1882	85.68	93.23	77.23	16.00
3	802483-Ahmadabad Cantonment (CB)	1569	860	709	376	148	228	89.55	94.09	84.61	9.48
4	802484-Ahmadabad (M Corp. + OG)	463603	25891	204687	13615	56493	79657	86.87	92.55	80.62	11.93
5	802485-Bareja (M)	354	197	157	105	50	55	89.17	93.81	83.96	9.85
6	511685-Bopal (CT)	1025	565	460	266	105	161	89.60	95.28	83.48	11.80
7	511686-Singarva (CT)	1109	607	502	379	179	200	85.44	89.26	81.23	8.03
8	511687-Nandej (CT)	504	285	219	114	45	69	89.52	94.68	83.59	11.09
9	802486-Dholka (M + OG)	6492	3675	2817	1845	714	1131	86.18	93.18	78.49	14.69
10	802487-Bavla (M + OG)	3521	1997	1524	1004	375	629	86.75	94.07	78.72	15.35
11	511845-Ranpur (CT)	484	266	218	154	55	99	85.21	95.00	75.69	19.31
12	802488-Barwala (M)	1370	787	583	448	155	293	83.38	92.81	73.33	19.48
13	802489-Dhandhuka (M)	1582	939	643	542	207	335	82.35	91.52	71.84	19.68
District: Ahmadabad (474)		495267	276904	218363	145714	60183	85531	86.81	92.60	80.44	12.16

Table 26 shows the number of literates, illiterates and literacy rate in all the towns of the district for scheduled castes population. It can be analyzed from the table that Bopal (CT) has the highest (90%) and Dhandhuka (M) has the lowest (82%) literacy rate and highest (20%) male female literacy gap among scheduled castes. Male female literacy gap is the least for Singarva (CT).

Table 27
Number and Percentage of Scheduled Tribes Literates and Illiterates by Sex in CD Blocks (Rural), 2011

Sr. No.	Name of CD Block	Number of Literates and Illiterates						Literacy Rate			Gap in Male-Female Literacy Rate
		Number of Literates			Number of Illiterates			Persons	Males	Females	
		Persons	Males	Females	Persons	Males	Females				
1	2	3	4	5	6	7	8	9	10	11	12
1	0056-Mandal	45	30	15	13	6	7	84.91	96.77	68.18	28.59
2	0057-Detroj-Rampura	55	26	29	18	9	9	85.94	86.67	85.29	1.38
3	0058-Viramgam	825	536	289	1673	755	918	41.62	53.23	29.64	23.59
4	0059-Sanand	94	58	36	141	64	77	51.93	63.74	40.00	23.74
5	0061-Daskroi	1246	760	486	990	416	574	66.10	76.00	54.92	21.08
6	0062-Dholka	801	496	305	593	234	359	68.17	80.26	54.76	25.50
7	0063-Bavla	3178	2044	1134	6671	3007	3664	41.82	52.71	30.48	22.23
8	0064-Ranpur	33	16	17	15	8	7	97.06	94.12	100.00	-5.88

Sr. No.	Name of CD Block	Number of Literates and Illiterates						Literacy Rate			Gap in Male-Female Literacy Rate
		Number of Literates			Number of Illiterates			Persons	Males	Females	
		Persons	Males	Females	Persons	Males	Females				
1	2	3	4	5	6	7	8	9	10	11	12
9	0065-Barwala	89	54	35	52	22	30	74.17	85.71	61.40	24.31
10	0066-Dhandhuka	102	64	38	115	51	64	56.67	64.65	46.91	17.74
Total		6468	4084	2384	10281	4572	5709	48.73	59.76	37.02	22.74

Table 27 gives the number of literates, illiterates and literacy rate for scheduled tribes in all the CD Blocks (Rural) of the district. Scheduled tribes literacy rate for the district is 49 percent and 60 and 37 percent are male and female literacy rate respectively. Ranpur CD Block have highest literacy rate 97 percent whereas lowest literacy rate among scheduled tribes is found in Viramgam CD Block (42%). Male female literacy gap is the highest in Mandal (29%).

Table 28
Distribution of Villages by Literacy Rate Range for Scheduled Tribes Population (Rural), 2011

Range of Literacy Rate for Villages	Number of Inhabited Villages having Scheduled Tribes	Percentage Distribution of Villages	Scheduled Tribes Population	Percentage Distribution of Population
1	2	3	4	5
0	11	6.21	49	0.29
1 - 10	1	0.56	61	0.36
11 - 20	2	1.13	12	0.07
21 - 30	4	2.26	59	0.35
31 - 40	9	5.08	7145	42.66
41 - 50	19	10.73	5236	31.26
51 - 60	13	7.34	400	2.39
61 - 70	20	11.30	2519	15.04
71 - 80	27	15.25	698	4.17
81 - 90	11	6.21	236	1.41
91 - 99	7	3.95	129	0.77
100	53	29.94	205	1.22
District: Ahmadabad(474)	177	100.00	16749	100.00

Literacy rate for District: 48.73

Table 28 distributes all the villages having scheduled tribe population, by range of literacy rate. There are total 177 villages have literates among scheduled tribe population. 6 percent i.e. 11 villages have zero literacy rate. Maximum number of villages i.e. 53 have 100 percent literacy rate and it accounts for one percent of total Scheduled tribe population.

Table 29
Number and Percentage of Scheduled Tribes Literates and Illiterates by Sex in Towns, 2011

Sr. No	Name of Town	Number of Literates and Illiterates						Literacy Rate			Gap in Male-Female Literacy Rate
		Number of Literates			Number of Illiterates			Persons	Males	Females	
		Persons	Males	Females	Persons	Males	Females				
1	2	3	4	5	6	7	8	9	10	11	12
1	802481-Viramgam (M)	328	196	132	145	50	95	77.73	88.29	66	22.29
2	802482-Sanand (M + OG)	586	391	195	583	263	320	62.74	74.76	47.45	27.31
3	802483-Ahmadabad Cantonment	636	352	284	177	60	117	88.09	95.91	80.00	15.91
4	802484-Ahmadabad	42723	25021	17702	24739	10789	13950	72.81	80.14	64.47	15.67
5	802485-Bareja (M)	332	205	127	339	154	185	57.24	66.34	46.86	19.48
6	511685-Bopal (CT)	199	117	82	149	69	80	67.92	74.52	60.29	14.23
7	511686-Singarva (CT)	262	169	93	281	127	154	58.09	67.33	46.50	20.83
8	511687-Nandej (CT)	161	92	69	68	28	40	78.92	86.79	70.41	16.38
9	802486-Dholka (M + OG)	215	135	80	193	92	101	60.22	67.84	50.63	17.21
10	802487-Bavla (M + OG)	60	39	21	37	18	19	70.59	79.59	58.33	21.26
11	511845-Ranpur (CT)	18	13	5	6	3	3	85.71	100.00	62.50	37.50
12	802488-Barwala (M)	11	5	6	3	0	3	100.00	100.00	100	0
13	802489-Dhandhuka (M)	110	52	58	28	10	18	91.67	96.30	87.88	8.42
District (Urban): Ahmadabad(474)		45641	26787	18854	26748	11663	15085	72.59	80.02	64.13	15.89

Table 29 gives number of literates, illiterates and literacy rate for scheduled tribes in all the towns of the district. In Ahmadabad district (Urban) scheduled tribe literacy rate is 73 percent with male female literacy gap 16 percent. Barwala shows very few Scheduled tribe population leads to 100 percent literacy rate. Apart from this, Dhandhuka (M) has the highest literacy rate of 92 percent with lowest male female literacy gap of 8 percent. Lowest literacy rate is found for Bareja (M) (57%). Highest male female literacy gap is for Ranpur (CT) (38%).

Table 30
Number and Percentage of Main Workers, Marginal Workers, and Non-Workers by Sex in Tehsils, 2011

Sr. No.	Name of Tehsil	Persons/ Males/ Females	Total Population	Main Workers		Marginal Workers		Total Workers (Main and Marginal Workers)		Non Workers	
				Number	%	Number	%	Number	%	Number	%
				5	6	7	8	9	10	11	12
1	03777-Mandal	Persons	70346	23439	33.32	7813	11.11	31252	44.43	39094	55.57
		Males	36063	19472	53.99	1602	4.44	21074	58.44	14989	41.56
		Females	34283	3967	11.57	6211	18.12	10178	29.69	24105	70.31
2	03778-Detroj-Rampura	Persons	83199	26639	32.02	7962	9.57	34601	41.59	48598	58.41
		Males	42958	22520	52.42	1962	4.57	24482	56.99	18476	43.01
		Females	40241	4119	10.24	6000	14.91	10119	25.15	30122	74.85
3	03779-Viramgam	Persons	193283	61950	32.05	12707	6.57	74657	38.63	118626	61.37
		Males	100153	52367	52.29	4677	4.67	57044	56.96	43109	43.04
		Females	93130	9583	10.29	8030	8.62	17613	18.91	75517	81.09

Sr. No.	Name of Tehsil	Persons/ Males/ Females	Total Population	Main Workers		Marginal Workers		Total Workers (Main and Marginal Workers)		Non Workers	
				Number	%	Number	%	Number	%	Number	%
1	2	3	4	5	6	7	8	9	10	11	12
4	03780-Sanand	Persons	237845	76926	32.34	13195	5.55	90121	37.89	147724	62.11
		Males	123742	65881	53.24	4706	3.80	70587	57.04	53155	42.96
		Females	114103	11045	9.68	8489	7.44	19534	17.12	94569	82.88
5	03781-Ahmadabad City	Persons	5585528	1807450	32.36	146600	2.62	1954050	34.98	3631478	65.02
		Males	2942922	1564426	53.16	81995	2.79	1646421	55.95	1296501	44.05
		Females	2642606	243024	9.20	64605	2.44	307629	11.64	2334977	88.36
6	03782-Daskroi	Persons	321817	101607	31.57	16748	5.20	118355	36.78	203462	63.22
		Males	166727	88169	52.88	7409	4.44	95578	57.33	71149	42.67
		Females	155090	13438	8.66	9339	6.02	22777	14.69	132313	85.31
7	03783-Dholka	Persons	249852	79595	31.86	19695	7.88	99290	39.74	150562	60.26
		Males	130113	67489	51.87	7170	5.51	74659	57.38	55454	42.62
		Females	119739	12106	10.11	12525	10.46	24631	20.57	95108	79.43
8	03784-Bavla	Persons	158191	55404	35.02	11066	7.00	66470	42.02	91721	57.98
		Males	82432	44368	53.82	2879	3.49	47247	57.32	35185	42.68
		Females	75759	11036	14.57	8187	10.81	19223	25.37	56536	74.63
9	03785-Ranpur	Persons	92926	27842	29.96	7943	8.55	35785	38.51	57141	61.49
		Males	47717	23275	48.78	2847	5.97	26122	54.74	21595	45.26
		Females	45209	4567	10.10	5096	11.27	9663	21.37	35546	78.63
10	03786-Barwala	Persons	75986	26052	34.29	5734	7.55	31786	41.83	44200	58.17
		Males	39440	20440	51.83	1644	4.17	22084	55.99	17356	44.01
		Females	36546	5612	15.36	4090	11.19	9702	26.55	26844	73.45
11	03787-Dhandhuka	Persons	145252	45505	31.33	13080	9.01	58585	40.33	86667	59.67
		Males	75784	37307	49.23	4942	6.52	42249	55.75	33535	44.25
		Females	69468	8198	11.80	8138	11.71	16336	23.52	53132	76.48
District: Ahmadabad (474)	Persons	7214225	2332409	32.33	262543	3.64	2594952	35.97	4619273	64.03	
	Males	3788051	2005714	52.95	121833	3.22	2127547	56.16	1660504	43.84	
	Females	3426174	326695	9.54	140710	4.11	467405	13.64	2958769	86.36	

Table 30 represents the number and percentage of main, marginal and non workers by sex in different sub districts of Ahmadabad. Total workers (main + marginal) in the district are 36 percent. Percentage of male workers and female workers are 56 and 14 percent respectively. Percentage of male and female workers is the highest in Mandal sub district. Percent of non-worker is the highest in Ahmadabad sub district and lowest in Mandal. In case of main worker proportion of male worker (53%) is higher whereas for marginal worker proportion of female worker (4%) is more.

Table 31
Number and Percentage of Main Workers, Marginal Workers and Non-Workers by Sex in CD Blocks, 2011

Sr. No.	Name of CD Block	Persons/ Males/ Females	Total Population	Main Workers		Marginal Workers		Total Workers (Main and Marginal Workers)		Non Workers	
				Number	%	Number	%	Number	%	Number	%
				1	2	3	4	5	6	7	8
1	0056-Mandal	Persons	70346	23439	33.32	7813	11.11	31252	44.43	39094	55.57
		Males	36063	19472	53.99	1602	4.44	21074	58.44	14989	41.56
		Females	34283	3967	11.57	6211	18.12	10178	29.69	24105	70.31
2	0057-Detroj-Rampura	Persons	83199	26639	32.02	7962	9.57	34601	41.59	48598	58.41
		Males	42958	22520	52.42	1962	4.57	24482	56.99	18476	43.01
		Females	40241	4119	10.24	6000	14.91	10119	25.15	30122	74.85
3	0058-Viramgam	Persons	137462	45308	32.96	10664	7.76	55972	40.72	81490	59.28
		Males	71224	37496	52.65	3328	4.67	40824	57.32	30400	42.68
		Females	66238	7812	11.79	7336	11.08	15148	22.87	51090	77.13
4	0059-Sanand	Persons	141955	46035	32.43	10298	7.25	56333	39.68	85622	60.32
		Males	73183	39016	53.31	3176	4.34	42192	57.65	30991	42.35
		Females	68772	7019	10.21	7122	10.36	14141	20.56	54631	79.44
5	0061-Daskroi	Persons	186782	58615	31.38	12443	6.66	71058	38.04	115724	61.96
		Males	95970	50819	52.95	4830	5.03	55649	57.99	40321	42.01
		Females	90812	7796	8.58	7613	8.38	15409	16.97	75403	83.03
6	0062-Dholka	Persons	168907	55300	32.74	15054	8.91	70354	41.65	98553	58.35
		Males	88208	47105	53.40	4381	4.97	51486	58.37	36722	41.63
		Females	80699	8195	10.16	10673	13.23	18868	23.38	61831	76.62
7	0063-Bavla	Persons	115733	41033	35.45	9878	8.54	50911	43.99	64822	56.01
		Males	60091	32067	53.36	2303	3.83	34370	57.20	25721	42.80
		Females	55642	8966	16.11	7575	13.61	16541	29.73	39101	70.27
8	0064-Ranpur	Persons	75982	23037	30.32	7253	9.55	30290	39.86	45692	60.14
		Males	39000	18881	48.41	2481	6.36	21362	54.77	17638	45.23
		Females	36982	4156	11.24	4772	12.90	8928	24.14	28054	75.86
9	0065-Barwala	Persons	58035	20151	34.72	5330	9.18	25481	43.91	32554	56.09
		Males	30103	15484	51.44	1474	4.90	16958	56.33	13145	43.67
		Females	27932	4667	16.71	3856	13.80	8523	30.51	19409	69.49
10	0066-Dhandhuka	Persons	112777	35206	31.22	11766	10.43	46972	41.65	65805	58.35
		Males	58783	28893	49.15	4244	7.22	33137	56.37	25646	43.63
		Females	53994	6313	11.69	7522	13.93	13835	25.62	40159	74.38
Total	Persons	1151178	374763	32.55	98461	8.55	473224	41.11	677954	58.89	
	Males	595583	311753	52.34	29781	5.00	341534	57.34	254049	42.66	
	Females	555595	63010	11.34	68680	12.36	131690	23.70	423905	76.30	

Table 31 gives the same details as that of table 30 but for CD Blocks (Rural). Mandal CD Block has the highest (44%) percentage of total workers and Daskroi CD Block has the lowest (38%).

Table 32
Number and Percentage of Main Workers, Marginal Workers, and Non-Workers by Sex in Towns, 2011

Sr. No.	Name of Town	Persons/ Males/ Females	Total Population	Main Workers		Marginal Workers		Total Workers (Main and Marginal Workers)		Non Workers	
				Number	%	Number	%	Number	%	Number	%
				1	2	3	4	5	6	7	8
1	802481-Viramgam (M)	Persons	55821	16642	29.81	2043	3.66	18685	33.47	37136	66.53
		Males	28929	14871	51.41	1349	4.66	16220	56.07	12709	43.93
		Females	26892	1771	6.59	694	2.58	2465	9.17	24427	90.83
2	802482-Sanand (M + OG)	Persons	95890	30891	32.22	2897	3.02	33788	35.24	62102	64.76
		Males	50559	26865	53.14	1530	3.03	28395	56.16	22164	43.84
		Females	45331	4026	8.88	1367	3.02	5393	11.90	39938	88.10
3	802483-Ahmadabad Cantonment (CB)	Persons	7588	2383	31.40	538	7.09	2921	38.49	4667	61.51
		Males	3937	1948	49.48	270	6.86	2218	56.34	1719	43.66
		Females	3651	435	11.91	268	7.34	703	19.25	2948	80.75
4	802484-Ahmadabad (M Corp. + OG)	Persons	5633927	1823036	32.36	147701	2.62	1970737	34.98	3663190	65.02
		Males	2968460	1578193	53.17	82620	2.78	1660813	55.95	1307647	44.05
		Females	2665467	244843	9.19	65081	2.44	309924	11.63	2355543	88.37
5	802485-Bareja (M)	Persons	19690	6143	31.20	637	3.24	6780	34.43	12910	65.57
		Males	10293	5400	52.46	430	4.18	5830	56.64	4463	43.36
		Females	9397	743	7.91	207	2.20	950	10.11	8447	89.89
6	511685-Bopal (CT)	Persons	37635	12052	32.02	1146	3.05	13198	35.07	24437	64.93
		Males	19619	10226	52.12	708	3.61	10934	55.73	8685	44.27
		Females	18016	1826	10.14	438	2.43	2264	12.57	15752	87.43
7	511686-Singarva (CT)	Persons	12547	4064	32.39	447	3.56	4511	35.95	8036	64.05
		Males	6590	3585	54.40	223	3.38	3808	57.78	2782	42.22
		Females	5957	479	8.04	224	3.76	703	11.80	5254	88.20
8	511687-Nandej (CT)	Persons	9176	2764	30.12	436	4.75	3200	34.87	5976	65.13
		Males	4780	2424	50.71	323	6.76	2747	57.47	2033	42.53
		Females	4396	340	7.73	113	2.57	453	10.30	3943	89.70
9	802486-Dholka (M + OG)	Persons	80945	24295	30.01	4641	5.73	28936	35.75	52009	64.25
		Males	41905	20384	48.64	2789	6.66	23173	55.30	18732	44.70
		Females	39040	3911	10.02	1852	4.74	5763	14.76	33277	85.24
10	802487-Bavla (M + OG)	Persons	42458	14371	33.85	1188	2.80	15559	36.65	26899	63.35
		Males	22341	12301	55.06	576	2.58	12877	57.64	9464	42.36
		Females	20117	2070	10.29	612	3.04	2682	13.33	17435	86.67
11	511845-Ranpur (CT)	Persons	16944	4805	28.36	690	4.07	5495	32.43	11449	67.57
		Males	8717	4394	50.41	366	4.20	4760	54.61	3957	45.39
		Females	8227	411	5.00	324	3.94	735	8.93	7492	91.07
12	802488-Barwala (M)	Persons	17951	5901	32.87	404	2.25	6305	35.12	11646	64.88
		Males	9337	4956	53.08	170	1.82	5126	54.90	4211	45.10

Sr. No.	Name of Town	Persons/ Males/ Females	Total Population	Main Workers		Marginal Workers		Total Workers (Main and Marginal Workers)		Non Workers	
				Number	%	Number	%	Number	%	Number	%
				1	2	3	4	5	6	7	8
13	802489-Dhandhuka (M)	Females	8614	945	10.97	234	2.72	1179	13.69	7435	86.31
		Persons	32475	10299	31.71	1314	4.05	11613	35.76	20862	64.24
		Males	17001	8414	49.49	698	4.11	9112	53.60	7889	46.40
		Females	15474	1885	12.18	616	3.98	2501	16.16	12973	83.84
		Persons	6063047	1957646	32.29	164082	2.71	2121728	34.99	3941319	65.01
		Males	3192468	1693961	53.06	92052	2.88	1786013	55.94	1406455	44.06
	District(Urban): Ahmadabad (474)	Females	2870579	263685	9.19	72030	2.51	335715	11.70	2534864	88.30

Table 32 shows the percentage of main, marginal and non workers in all the towns of the district. Percentage of total workers is highest in Ahmadabad (CB) (39%) and least for Ranpur (CT) (32%).

Table 33
Distribution of Workers by Sex in Four Categories of Economic Activity in Sub-District, 2011

Sr. No.	Name of Sub-District	Persons/ Males/ Females	Total Population	Total Workers (Main + Marginal Workers)	Category of Workers							
					Cultivators		Agricultural Labourers		Household Industry Workers		Other Workers	
					Number	%	Number	%	Number	%	Number	%
1	2	3	4	5	6	7	8	9	10	11	12	13
1	03777-Mandal	Persons	70346	31252	7207	23.06	17570	56.22	183	0.59	6292	20.13
		Males	36063	21074	6118	29.03	9903	46.99	132	0.63	4921	23.35
		Females	34283	10178	1089	10.70	7667	75.33	51	0.50	1371	13.47
2	03778-Detroj-Rampura	Persons	83199	34601	8164	23.59	17457	50.45	459	1.33	8521	24.63
		Males	42958	24482	7189	29.36	11086	45.28	268	1.09	5939	24.26
		Females	40241	10119	975	9.64	6371	62.96	191	1.89	2582	25.52
3	03779-Viramgam	Persons	193283	74657	14752	19.76	31496	42.19	509	0.68	27900	37.37
		Males	100153	57044	12496	21.91	20017	35.09	353	0.62	24178	42.38
		Females	93130	17613	2256	12.81	11479	65.17	156	0.89	3722	21.13
4	03780-Sanand	Persons	237845	90121	23288	25.84	29854	33.13	688	0.76	36291	40.27
		Males	123742	70587	21183	30.01	18523	26.24	470	0.67	30411	43.08
		Females	114103	19534	2105	10.78	11331	58.01	218	1.12	5880	30.10
5	03781-Ahmadabad City	Persons	5585528	1954050	13780	0.71	13202	0.68	44833	2.29	1882235	96.32
		Males	2942922	1646421	9411	0.57	9565	0.58	26000	1.58	1601445	97.27
		Females	2642606	307629	4369	1.42	3637	1.18	18833	6.12	280790	91.28
6	03782-Daskroi	Persons	321817	118355	20470	17.30	30712	25.95	1461	1.23	65712	55.52
		Males	166727	95578	18698	19.56	20988	21.96	991	1.04	54901	57.44

Sr. No.	Name of Sub-District	Persons/ Males/ Females	Total Population	Total Workers (Main + Marginal Workers)	Category of Workers							
					Cultivators		Agricultural Labourers		Household Industry Workers		Other Workers	
					Number	%	Number	%	Number	%	Number	%
1	2	3	4	5	6	7	8	9	10	11	12	13
		Females	155090	22777	1772	7.78	9724	42.69	470	2.06	10811	47.46
7	03783-Dholka	Persons	249852	99290	16016	16.13	40436	40.73	4018	4.05	38820	39.10
		Males	130113	74659	14273	19.12	26952	36.10	2611	3.50	30823	41.29
		Females	119739	24631	1743	7.08	13484	54.74	1407	5.71	7997	32.47
8	03784-Bavla	Persons	158191	66470	14165	21.31	28192	42.41	672	1.01	23441	35.27
		Males	82432	47247	12090	25.59	16050	33.97	384	0.81	18723	39.63
		Females	75759	19223	2075	10.79	12142	63.16	288	1.50	4718	24.54
9	03785-Ranpur	Persons	92926	35785	8582	23.98	15899	44.43	943	2.64	10361	28.95
		Males	47717	26122	7514	28.77	9341	35.76	713	2.73	8554	32.75
		Females	45209	9663	1068	11.05	6558	67.87	230	2.38	1807	18.70
10	03786-Barwala	Persons	75986	31786	6062	19.07	15247	47.97	382	1.20	10095	31.76
		Males	39440	22084	5235	23.70	8061	36.50	242	1.10	8546	38.70
		Females	36546	9702	827	8.52	7186	74.07	140	1.44	1549	15.97
11	03787-Dhandhuka	Persons	145252	58585	10184	17.38	28889	49.31	728	1.24	18784	32.06
		Males	75784	42249	9041	21.40	17311	40.97	491	1.16	15406	36.46
		Females	69468	16336	1143	7.00	11578	70.87	237	1.45	3378	20.68
		Persons	7214225	2594952	142670	5.50	268954	10.36	54876	2.11	2128452	82.02
	District: Ahmadabad (474)	Males	3788051	2127547	123248	5.79	167797	7.89	32655	1.53	1803847	84.79
		Females	3426174	467405	19422	4.16	101157	21.64	22221	4.75	324605	69.45

Table 33 represents distribution of workers by sex in four categories of economic activity (cultivators, agricultural labourers, household industry workers and other workers) in all the sub districts of Ahmadabad. Percentage of cultivators and agricultural laborers are maximum in Sanand and Mandal sub district respectively. For cultivator male percentage is more whereas for agriculture laborer female percentage is greater. As a whole percentage of household industry workers is quite less as compared to other three categories, however in comparison to males female percentage is more for most of the sub districts. Percentage of other workers is highest for Ahmadabad (96%) and lowest for Mandal (20%) sub districts.

Table 34
Distribution of Workers by Sex in Four Categories of Economic Activity in CD Blocks, 2011

Sr. No.	Name of CD Block	Persons/ Males/ Females	Total Population	Total Workers (Main + Marginal Workers)	Category of Workers							
					Cultivators		Agricultural Labourers		Household Industry Workers		Other Workers	
					Number	%	Number	%	Number	%	Number	%
1	2	3	4	5	6	7	8	9	10	11	12	13
1	0056-Mandal	Persons	70346	31252	7207	23.06	17570	56.22	183	0.59	6292	20.13
		Males	36063	21074	6118	29.03	9903	46.99	132	0.63	4921	23.35

Sr. No.	Name of CD Block	Persons/ Males/ Females	Total Population	Total Workers (Main + Marginal Workers)	Category of Workers							
					Cultivators		Agricultural Labourers		Household Industry Workers		Other Workers	
					Number	%	Number	%	Number	%	Number	%
1	2	3	4	5	6	7	8	9	10	11	12	13
		Females	34283	10178	1089	10.70	7667	75.33	51	0.50	1371	13.47
2	0057-Detroj- Rampura	Persons	83199	34601	8164	23.59	17457	50.45	459	1.33	8521	24.63
		Males	42958	24482	7189	29.36	11086	45.28	268	1.09	5939	24.26
		Females	40241	10119	975	9.64	6371	62.96	191	1.89	2582	25.52
3	0058-Viramgam	Persons	137462	55972	14339	25.62	31060	55.49	292	0.52	10281	18.37
		Males	71224	40824	12194	29.87	19753	48.39	230	0.56	8647	21.18
		Females	66238	15148	2145	14.16	11307	74.64	62	0.41	1634	10.79
4	0059-Sanand	Persons	141955	56333	19277	34.22	24212	42.98	471	0.84	12373	21.96
		Males	73183	42192	17419	41.29	14386	34.10	343	0.81	10044	23.81
		Females	68772	14141	1858	13.14	9826	69.49	128	0.91	2329	16.47
5	0061-Daskroi	Persons	186782	71058	17715	24.93	26219	36.90	815	1.15	26309	37.02
		Males	95970	55649	16116	28.96	17362	31.20	575	1.03	21596	38.81
		Females	90812	15409	1599	10.38	8857	57.48	240	1.56	4713	30.59
6	0062-Dholka	Persons	168907	70354	15120	21.49	36714	52.18	1219	1.73	17301	24.59
		Males	88208	51486	13450	26.12	24361	47.32	677	1.31	12998	25.25
		Females	80699	18868	1670	8.85	12353	65.47	542	2.87	4303	22.81
7	0063-Bavla	Persons	115733	50911	13401	26.32	27089	53.21	405	0.80	10016	19.67
		Males	60091	34370	11358	33.05	15382	44.75	228	0.66	7402	21.54
		Females	55642	16541	2043	12.35	11707	70.78	177	1.07	2614	15.80
8	0064-Ranpur	Persons	75982	30290	8303	27.41	14696	48.52	848	2.80	6443	21.27
		Males	39000	21362	7250	33.94	8413	39.38	663	3.10	5036	23.57
		Females	36982	8928	1053	11.79	6283	70.37	185	2.07	1407	15.76
9	0065-Barwala	Persons	58035	25481	5739	22.52	13496	52.96	340	1.33	5906	23.18
		Males	30103	16958	4933	29.09	6854	40.42	209	1.23	4962	29.26
		Females	27932	8523	806	9.46	6642	77.93	131	1.54	944	11.08
10	0066-Dhandhuka	Persons	112777	46972	9574	20.38	26844	57.15	528	1.12	10026	21.34
		Males	58783	33137	8514	25.69	16098	48.58	352	1.06	8173	24.66
		Females	53994	13835	1060	7.66	10746	77.67	176	1.27	1853	13.39
		Persons	1151178	473224	118839	25.11	235357	49.73	5560	1.17	113468	23.98
	Total	Males	595583	341534	104541	30.61	143598	42.05	3677	1.08	89718	26.27
		Females	555595	131690	14298	10.86	91759	69.68	1883	1.43	23750	18.03

Table 34 gives distribution of workers by sex in four categories of economic activity in different CD Blocks (Rural). Percentage of cultivators is less as compared to agricultural laborers. Rural percentage of cultivators for the district is 25 percent and 50 percent for agricultural laborers, 1 percent is household industry workers and 24 percent are other workers. Percentage of male workers as cultivators dominates the females and reverse is the situation for

agricultural laborers. At the CD Block level highest percentage of cultivators and agricultural laborer are observed in Sanand and Dhandhuka CD Blocks respectively. Prevalence of household industry worker is less in all the CD Blocks, however among all comparatively higher percentage is found in Ranpur CD Block. As regard the other workers Daskroi CD Block secures the top most position and least is Viramgam.

Table 35
Distribution of Workers by Sex in Four Categories of Economic Activity in Towns, 2011

Sr. No.	Name of Town	Persons/ Males/ Females	Total Population	Total Workers (Main + Marginal Workers)	Category of Workers							
					Cultivators		Agricultural Labourers		Household Industry Workers		Other Workers	
					Number	%	Number	%	Number	%	Number	%
1	2	3	4	5	6	7	8	9	10	11	12	13
1	802481- Viramgam (M)	Persons	55821	18685	413	2.21	436	2.33	217	1.16	17619	94.29
		Males	28929	16220	302	1.86	264	1.63	123	0.76	15531	95.75
		Females	26892	2465	111	4.50	172	6.98	94	3.81	2088	84.71
2	802482- Sanand (M + OG)	Persons	95890	33788	4011	11.87	5642	16.70	217	0.64	23918	70.79
		Males	50559	28395	3764	13.26	4137	14.57	127	0.45	20367	71.73
		Females	45331	5393	247	4.58	1505	27.91	90	1.67	3551	65.84
3	802483- Ahmadabad Cantonment (CB)	Persons	7588	2921	14	0.48	19	0.65	123	4.21	2765	94.66
		Males	3937	2218	7	0.32	11	0.50	33	1.49	2167	97.70
		Females	3651	703	7	1.00	8	1.14	90	12.80	598	85.06
4	802484- Ahmadabad (M Corp. + OG)	Persons	5633927	1970737	15309	0.78	16055	0.81	44877	2.28	1894496	96.13
		Males	2968460	1660813	10866	0.65	11863	0.71	26079	1.57	1612005	97.06
		Females	2665467	309924	4443	1.43	4192	1.35	18798	6.07	282491	91.15
5	802485- Bareja (M)	Persons	19690	6780	540	7.96	870	12.83	133	1.96	5237	77.24
		Males	10293	5830	524	8.99	740	12.69	93	1.60	4473	76.72
		Females	9397	950	16	1.68	130	13.68	40	4.21	764	80.42
6	511685-Bopal (CT)	Persons	37635	13198	211	1.60	151	1.14	87	0.66	12749	96.60
		Males	19619	10934	167	1.53	89	0.81	51	0.47	10627	97.19
		Females	18016	2264	44	1.94	62	2.74	36	1.59	2122	93.73
7	511686- Singarva (CT)	Persons	12547	4511	127	2.82	145	3.21	159	3.52	4080	90.45
		Males	6590	3808	115	3.02	104	2.73	108	2.84	3481	91.41
		Females	5957	703	12	1.71	41	5.83	51	7.25	599	85.21
8	511687- Nandej (CT)	Persons	9176	3200	334	10.44	455	14.22	100	3.12	2311	72.22
		Males	4780	2747	314	11.43	384	13.98	52	1.89	1997	72.70
		Females	4396	453	20	4.42	71	15.67	48	10.60	314	69.32
9	802486- Dholka (M + OG)	Persons	80945	28936	896	3.10	3722	12.86	2799	9.67	21519	74.37
		Males	41905	23173	823	3.55	2591	11.18	1934	8.35	17825	76.92
		Females	39040	5763	73	1.27	1131	19.63	865	15.01	3694	64.10
10	802487-Bavla	Persons	42458	15559	764	4.91	1103	7.09	267	1.72	13425	86.28

Sr. No.	Name of Town	Persons/ Males/ Females	Total Population	Total Workers (Main + Marginal Workers)	Category of Workers							
					Cultivators		Agricultural Labourers		Household Industry Workers		Other Workers	
					Number	%	Number	%	Number	%	Number	%
1	2	3	4	5	6	7	8	9	10	11	12	13
	(M + OG)	Males	22341	12877	732	5.68	668	5.19	156	1.21	11321	87.92
		Females	20117	2682	32	1.19	435	16.22	111	4.14	2104	78.45
11	511845- Ranpur (CT)	Persons	16944	5495	279	5.08	1203	21.89	95	1.73	3918	71.30
		Males	8717	4760	264	5.55	928	19.50	50	1.05	3518	73.91
		Females	8227	735	15	2.04	275	37.41	45	6.12	400	54.42
12	802488- Barwala (M)	Persons	17951	6305	323	5.12	1751	27.77	42	0.67	4189	66.44
		Males	9337	5126	302	5.89	1207	23.55	33	0.64	3584	69.92
		Females	8614	1179	21	1.78	544	46.14	9	0.76	605	51.31
13	802489- Dhandhuka (M)	Persons	32475	11613	610	5.25	2045	17.61	200	1.72	8758	75.42
		Males	17001	9112	527	5.78	1213	13.31	139	1.53	7233	79.38
		Females	15474	2501	83	3.32	832	33.27	61	2.44	1525	60.98
		Persons	6063047	2121728	23831	1.12	33597	1.58	49316	2.32	2014984	94.97
	District (Urban): Ahmadabad (474)	Males	3192468	1786013	18707	1.05	24199	1.35	28978	1.62	1714129	95.98
		Females	2870579	335715	5124	1.53	9398	2.80	20338	6.06	300855	89.62

Table 35 gives the distribution of workers by sex in four categories of economic activity in all the towns of the district. Naturally in all the towns' percentage of other workers for both male and female are more as compared to other three economic activities. Ahmadabad (M. Corp +OG) has the highest percentage (96%) of other workers where male and female percentage are 97 percent and 91 percent respectively and Barwala (M) has the lowest (66%).

(vi) Brief Analysis of the Village Directory and Town Directory Data-Based on Inset Tables 36 to 45

Table 36: Distribution of Villages According to Availability of Different Amenities, 2011

Sr. No.	Name of CD Block	Number of Inhabited Villages	Type of Amenity Available				
			Education*	Medical [^]	Drinking Water	Post Office [#]	Telephone**
1	2	3	4	5	6	7	8
1	0056-Mandal	37	36 (97.3)	23 (62.16)	37 (100)	27 (72.97)	37 (100)
2	0057-Detroj-Rampura	55	55 (100)	29 (52.73)	55 (100)	33 (60)	55 (100)
3	0058-Viramgam	66	66 (100)	23 (34.85)	66 (100)	40 (60.61)	66 (100)
4	0059-Sanand	52	52 (100)	30 (57.69)	52 (100)	35 (67.31)	52 (100)
5	0061-Daskroi	54	54 (100)	33 (61.11)	54 (100)	38 (70.37)	54 (100)
6	0062-Dholka	69	65 (94.2)	27 (39.13)	69 (100)	44 (63.77)	69 (100)
7	0063-Bavla	45	45 (100)	18 (40.00)	45 (100)	27 (60.00)	45 (100)
8	0064-Ranpur	33	33 (100)	8 (24.24)	33 (100)	19 (57.58)	33 (100)
9	0065-Barwala	26	25 (96.15)	9 (34.62)	26 (100)	18 (69.23)	26 (100)
10	0066-Dhandhuka	69	69 (100)	29 (42.03)	69 (100)	51 (73.91)	69 (100)
Total		506	500 (98.81)	229 (45.26)	506 (100)	332 (65.61)	506 (100)

Sr. No.	Name of CD Block	Type of Amenity Available				
		Transport Communications ^{\$}	Banks [@]	Agricultural Credit Societies	Approach by Pucca Road	Power Supply
1	2	9	10	11	12	13
1	0056-Mandal	37 (100)	6 (16.22)	37 (100)	36 (97.3)	37 (100)
2	0057-Detroj-Rampura	55 (100)	5 (9.09)	30 (54.55)	55 (100)	55 (100)
3	0058-Viramgam	66 (100)	3 (4.55)	49 (74.24)	65 (98.48)	66 (100)
4	0059-Sanand	52 (100)	5 (9.62)	45 (86.54)	52 (100)	52 (100)
5	0061-Daskroi	54 (100)	11 (20.37)	31 (57.41)	54 (100)	54 (100)
6	0062-Dholka	69 (100)	15 (21.74)	40 (57.97)	68 (98.55)	69 (100)
7	0063-Bavla	45 (100)	3 (6.67)	22 (48.89)	42 (93.33)	45 (100)
8	0064-Ranpur	33 (100)	2 (6.06)	25 (75.76)	32 (96.97)	33 (100)
9	0065-Barwala	26 (100)	4 (15.38)	10 (38.46)	25 (96.15)	26 (100)
10	0066-Dhandhuka	69 (100)	8 (11.59)	66 (95.65)	69 (100)	69 (100)
Total		506 (100)	62 (12.25)	355 (70.16)	498 (98.42)	506 (100)

Note:- * Education includes all Education Facilities.

[^] Medical includes all Medical Facilities.

[#] Post office includes Post Office, Telegraph Office and Post and Telegraph Office.

^{\$} Transport Communication includes Bus Service, Rail Facility and Navigable Waterways.

[@] Bank includes Commercial Bank and Co-operative Bank.

** Telephone includes Telephone, PCO and Mobile.

Percentage are given in bracket.

Table 36 given above shows the CD Block (Rural) wise distribution of villages according to the availability of different amenities such as education, medical, improved drinking water, post office, telephone, transport communication, banks, agricultural credit societies, pucca road connectivity and power supply. Out of 506 inhabited villages in the district, 500 (98.81%) villages have educational facility. Medical facilities are available in 229 (45.26%) villages of the total inhabited villages. All 506 (100%) inhabited villages of the district have any kind of drinking water facility like tap, well, a hand pump, a tube well etc. 332

(65.61%) villages have post office. Telephone and transport facility has reached to all the villages Agricultural credit societies are available in 355 (70.16%) Villages. Only 62 (12.25%) villages have banking facility, 498 (98.42%) villages are linked by pucca roads and all villages of the district have power supply.

Table 37: Number and Percentage of Rural Population Served by Different Amenities, 2011

Sr. No.	Name of CD Block	Total Population of Inhabited Villages	Type of Amenity Available				
			Education*	Medical [^]	Drinking Water	Post Office #	Telephone **
1	2	3	4	5	6	7	8
1	0056-Mandal	70346	70331 (99.98)	55264 (78.56)	70346 (100)	59990 (85.28)	70346 (100)
2	0057-Detroj-Rampura	83199	83199 (100)	53505 (64.31)	83199 (100)	68237 (82.02)	83199 (100)
3	0058-Viramgam	137462	137462 (100)	77848 (56.63)	137462 (100)	102963 (74.9)	137462 (100)
4	0059-Sanand	141955	141955 (100)	103639 (73.01)	141955 (100)	116890 (82.34)	141955 (100)
5	0061-Daskroi	186782	186782 (100)	146640 (78.51)	186782 (100)	160814 (86.1)	186782 (100)
6	0062-Dholka	168907	158515 (93.85)	109987 (65.12)	168907 (100)	139872 (82.81)	168907 (100)
7	0063-Bavla	115733	115733 (100)	62539 (54.04)	115733 (100)	84969 (73.42)	115733 (100)
8	0064-Ranpur	75982	75982 (100)	25724 (33.86)	75982 (100)	54355 (71.54)	75982 (100)
9	0065-Barwala	58035	56404 (7.19)	33219 (57.24)	58035 (100)	48372 (83.35)	58035 (100)
10	0066-Dhandhuka	112777	112777 (100)	62722 (55.62)	112777 (100)	95453 (84.64)	112777 (100)
Total		1151178	1139140 (98.95)	731087 (63.51)	1151178 (100)	931915 (80.95)	1151178 (100)

Sr. No.	Name of CD Block	Type of Amenity Available				
		Transport Communications \$	Banks @	Agricultural Credit Societies	Approach by Pucca Road	Power Supply
1	2	9	10	11	12	13
1	0056-Mandal	70346 (100)	28021 (39.83)	70346 (100)	66668 (94.77)	70346 (100)
2	0057-Detroj-Rampura	83199 (100)	17236 (20.72)	58431 (70.23)	83199 (100)	83199 (100)
3	0058-Viramgam	137462 (100)	11240 (8.18)	115957 (84.36)	136377 (99.21)	137462 (100)
4	0059-Sanand	141955 (100)	23866 (16.81)	128658 (90.63)	141955 (100)	141955 (100)
5	0061-Daskroi	186782 (100)	57573 (30.82)	128685 (68.90)	186782 (100)	186782 (100)
6	0062-Dholka	168907 (100)	71331 (42.23)	118852 (70.37)	158468 (93.82)	168907 (100)
7	0063-Bavla	115733 (100)	13345 (11.53)	67931 (58.70)	108301 (93.58)	115733 (100)
8	0064-Ranpur	75982 (100)	7602 (10.01)	64805 (85.29)	72918 (95.97)	75982 (100)
9	0065-Barwala	58035 (100)	15714 (27.08)	25942 (44.70)	56203 (96.84)	58035 (100)
10	0066-Dhandhuka	112777 (100)	20054 (17.78)	109218 (96.84)	112777 (100)	112777 (100)
Total		1151178 (100)	265982 (23.11)	888825 (77.21)	1123648 (97.61)	1151178 (100)

Note: * Education includes all Education Facilities.
[^] Medical includes all Medical Facilities.
Post office includes Post Office, Telegraph Office and Post and Telegraph Office.
\$ Transport Communication includes Bus Service, Rail Facility and Navigable Waterways.
@ Bank includes Commercial Bank and Co-operative Bank.
** Telephone includes Telephone, PCO and Mobile.
Percentage are given in bracket

Table 37 gives the details about the number and percentage of rural population served by different amenities. Out of total population of 1151178 persons in the district, 1139140 (98.95%) persons have educational facility. 731087 (63.51%) population has medical facilities and all the persons have the facilities of drinking water. Post office facilities are available to 931915 (80.95%) population. Telephone and transport communication facility has reached to all the

population. Banking facilities are available to 265982 (23.11%) population of the district. 888825 (77.21%) of the population have the facility of agricultural credit societies, 1123648 (97.61%) population have been provided pucca roads facility. Power supply is available to all rural population in the district.

So, from above analysis, we can say that villages have facilities like education, drinking water, telephone, transport communications, pucca road and power supply are satisfactory. But facilities like medical, post-office, banks and agricultural credit societies are not enough or satisfactory.

Table 38: Distribution of Villages Not Having Certain Amenities, Arranged by Distance Ranges from the Places Where These are Available, 2011

Village Not Having the Amenity of	Distance Range of Place from The Villages Where The Amenity is Available				Total (Col. 2-4)
	Less than 5 kilometers	5-10 kilometers	10+ kilometers		
1	2	3	4	5	
1. Education:-					
(a) Primary School	1	4	5	10	
(b) Middle School	0	0	0	0	
(c) Degree College	10	53	439	502	
2. Medical:-					
(a) Hospital	26	129	341	496	
(b) PHC	77	239	161	477	
3. Post Office-	174	0	0	174	
4. Telephone	0	0	0	0	
5. Bus Service	0	0	0	0	
6. Bank:-					
(a) Commercial Bank	54	202	205	461	
(b) Co-operative Bank	62	209	202	473	
7. Agricultural Credit Societies	51	57	43	151	

Degree College includes Art, Engineering and Medicine

Hospital includes Allopathic & Alternative Medicine

Post Office includes Post Office, Telegraph Office and Post & Telegraph Office

Telephone includes Telephone, PCO and Mobiles

Bus includes private and public

There is no Concept of **Middle School** in Gujarat

Table 38 shows that different types of amenity not available to the villages, here we observe 10 villages do not have primary school facility in which 1 villages have this facility within 5 km. radius, 4 village have this facility within 5 to 10 km. 5 villages have this facility at 10 km and above distance. 502 villages do not have degree college facility, out of this 439 villages have Degree College in radius of more than 10 km., 10 villages have this facility within 5 km. radius and 53 villages have this facility within 5 to 10 km area.

Medical facility is one of the most important facility for people. Here we can see the most of the villages are far away from the hospital located. Out of 496 villages, 341 villages have this facility at more than 10 km. radius, 26 villages having hospital within 5 km. radius and 129 villages having hospital within 5 to 10 km. range. In case of public health center; it is not available in 477 villages, out of which 77 villages have PHC facility within 5 km. radius, 239 villages have it within 5 to 10 km. radius and 161 villages have at more than 10 km. radius.

Post office is not available in 174 villages, but all these villages have this facility within 5 km radius.

Commercial banking facility is not available to 461 villages in which 54 villages have banking facility within 5 km. radius, 202 villages have banking facility within 5 to 10 km. radius and 205 villages have banking facility available at more than 10 km. radius, while co-operative banking facility is not available in 473 villages in which 62 villages have banking facility within 5 km. radius, 209 villages have banking facility within 5 to 10 km. radius and 202 villages have banking facility available at more than 10 km. radius.

Agriculture credit societies are not available to 151 villages in which 51 villages have that facility within 5 km. radius and 57 and 43 villages have that facility within 5 to 10 km. and more than 10 km. radius respectively.

Table 39: Distribution of Villages According to the Distance from the Nearest Statutory Town and Availability of Different Amenities, 2011

Distance Range From The Nearest Statutory Town (In Kilometers)	Number\ Percentage	Number of Inhabited Villages in each Range	Type of Amenity Available			
			Education*	Medical [^]	Post Office [#]	Telephone **
1	2	3	4	5	6	7
Less than 5	Number	20	20	9	12	20
	Percentage		100	45	60	100
5 - 15	Number	238	233	98	152	238
	Percentage		97.90	41.18	63.87	100.00
16- 50	Number	248	247	122	168	248
	Percentage		99.60	49.19	67.74	100.00
51+	Number	0	0	0	0	0
	Percentage		0	0	0	0
Unspecified	Number	0	0	0	0	0
	Percentage		0	0	0	0
Total	Number	506	500	229	332	506
	Percentage		98.81	45.26	65.61	100.00

Distance Range From The Nearest Statutory Town (In Kilometers)	Number\ Percentage	Type of Amenity Available			
		Transport Communications ^{\$}	Banks [@]	Agricultural Credit Societies	Approach by Pucca Road
1	2	8	9	10	11
Less than 5	Number	20	1	14	20
	Percentage	100.00	5.00	70.00	100.00
5 - 15	Number	238	22	165	233
	Percentage	100.00	9.24	69.33	97.90
16- 50	Number	248	39	176	245
	Percentage	100.00	15.73	70.97	98.79
51+	Number	0	0	0	0
	Percentage	0	0	0	0
Unspecified	Number	0	0	0	0
	Percentage	0	0	0	0
Total	Number	506	62	355	498
	Percentage	100.00	12.25	70.16	98.42

Note:-

* Education includes all Education Facilities.

^ Medical includes all Medical Facilities.

Post office includes Post Office, Telegraph Office and Post and Telegraph Office.

\$ Transport Communication includes Bus Service, Rail Facility and Navigable Waterways.

@ Bank includes Commercial Bank and Co-operative Bank.

** Telephone includes Telephone, PCO and Mobile.

Table 39 villages are distributed according to 5 different ranges of distance from the nearest statutory town along with number of villages served by different amenities. Out of 506 inhabited villages 20 villages are situated at a distance of less than 5 kms from the nearest town. Out of these, 20 villages have educational facilities, 9 have medical facilities, 12 have post offices, 20 have telephone facilities, 20 have the facilities of transport communications, one have Banking facilities, 14 have agricultural credit societies, 20 Villages have facility of pucca roads. Statutory towns at a distance of 5 to 15 kms are available for 238 villages. Out of these 233 have educational facilities, 98 have medical facilities 152 have post office facilities, 238 have facilities of telephone and transport communication, 22 have banks, 165 have agricultural credit societies and 233 villages have pucca road. 248 villages have nearest town situated at a distance of 16-50 kms. Out of these 248 villages, 247 have educational facilities, 122 have medical facilities, 168 have the facilities of post office. Telephone facilities are available to 248 villages. 248 have transport communication; banking facility is available to only 39 villages. 176 villages have the facilities of agricultural credit society while facility of pucca roads is available to 245 villages. No village with different amenities at a distance of 51 kms or more and unspecified range is accounted in the district.

Table 40: Distribution of Villages According to Population Range and Amenities Available, 2011

Population Range	Number\ Percentage	Number of Inhabited Villages in each Range	Type of Amenity Available				
			Education*	Medical^	Drinking Water	Post Office #	Telephone **
1	2	3	4	5	6	7	8
1-499	Number	29	28	4	29	6	29
	Percentage		96.55	13.79	100	20.69	100
500-999	Number	75	75	10	75	27	75
	Percentage		100	13.33	100	36	100
1000 - 1999	Number	175	173	56	175	96	175
	Percentage		98.86	32	100	54.86	100
2000 - 4999	Number	196	193	130	196	172	196
	Percentage		98.47	66.33	100	87.76	100
5000 - 9999	Number	27	27	25	27	27	27
	Percentage		100	92.59	100	100	100
10000 +	Number	4	4	4	4	4	4
	Percentage		100	100	100	100	100
District	Number	506	500	229	506	332	506
Total	Percentage		98.81	45.26	100	65.61	100

Population Range	Number\ Percentage	Type of Amenity Available				
		Transport communications \$	Banks@	Agricultural Credit Societies	Approach by Pucca Road	Power Supply
1	2	9	10	11	12	13
1-499	Number	29	1	10	29	29
	Percentage	100	3.45	34.48	100	100
500-999	Number	75	0	42	75	75
	Percentage	100	0	56	100	100

Population Range	Number\ Percentage	Type of Amenity Available				
		Transport communications \$	Banks@	Agricultural Credit Societies	Approach by Pucca Road	Power Supply
1	2	9	10	11	12	13
1000 - 1999	Number	175	7	120	172	175
	Percentage	100	4	68.57	98.29	100
2000 - 4999	Number	196	37	157	192	196
	Percentage	100	18.88	80.1	97.96	100
5000 - 9999	Number	27	13	23	27	27
	Percentage	100	48.15	85.19	100	100
10000 +	Number	4	4	3	3	4
	Percentage	100	100	75	75	100
District Total	Number	506	62	355	498	506
	Percentage	100	12.25	70.16	98.42	100

Note: * Education includes all Education Facilities.
 ^ Medical includes all Medical Facilities.
 # Post office includes Post Office, Telegraph Office and Post and Telegraph Office.
 \$ Transport Communication includes Bus Service, Rail Facility and Navigable Waterways.
 @ Bank includes Commercial Bank and Co-operative Bank.
 ** Telephone includes Telephone, PCO and Mobile.

Table 40 reveals the distribution of villages according to different population ranges and amenities available in the district. There are 4 villages having population more than 10,000 and all these villages have all facilities (except Agricultural credit society and pucca road connectivity in one village). Similarly there are 27 villages in the population range of 5,000-9,999. Amenities like education, drinking water, post office, telephone, transport and communication, power supply and pucca road connectivity are available in all the villages having the population range of 5,000- 9,999. It can be seen that the villages in the lower population range of 1-999 do not have adequate facilities of Medical, Post office, Banks and Agricultural credit societies. Villages with population range of 1,000-1,999 do not have adequate Medical and Banking facilities while availability of other facilities varies from 68.57 percent to 100 percent in these villages.

Table 41: Distribution of Villages According to Land Use, 2011

Sr. No.	Name of CD Block	Number of Inhabited Villages	Total Area (In Hectares)	Percentage of Cultivable Area to Total Area	Percentage of Irrigated Area to Total Cultivable Area
1	2	3	4	5	6
1	0056-Mandal	37	47525.70	85.61	30.29
2	0057-Detroj-Rampura	55	35365.02	85.08	39.59
3	0058-Viramgam	66	84128.61	83.98	36.15
4	0059-Sanand	52	62682.47	83.14	76.45
5	0061-Daskroi	54	41242.89	78.42	73.97
6	0062-Dholka	69	90908.01	81.30	60.79
7	0063-Bavla	45	72830.25	71.51	50.64
8	0064-Ranpur	33	40713.44	74.17	40.85
9	0065-Barwala	26	45052.24	79.16	26.70
10	0066-Dhandhuka	69	170321.15	65.03	5.16
Total		506	690769.78	76.51	40.19

Note:-Cultivable Area= Irrigated Area + Unirrigated Area

Table 41 gives CD Block (Rural) wise distribution of villages according to land use. It also gives the detail of total area and cultivable area available to inhabited villages in the district. Cultivable area includes irrigated as well as un-irrigated. There are 506 villages in the district having a total area of 690,769.78 hectares of this 76.51 percent is cultivable and 40.19 percent irrigated areas. The land use pattern at taluka level shows that Dhandhuka taluka with 69 villages have a total area of 170,321.15 hectares, out of this 65.03 percent land is cultivable and 5.16 percent of cultivable land is irrigated. Dholka taluka has total area of 90,908.01 hectares distributed in 69 villages; with 81.30 percent cultivable area having 60.79 percent irrigated area. In Daskroi taluka 54 villages have total area of 41,242.89 hectares with 78.42 percent No rural area having 73.97 percent irrigated. Among all the talukas Mandal has the highest percentage i.e. 85.61 percent of cultivated area Sanand has the highest percentage of 76.45 percent irrigated area in cultivable land. Dhandhuka has the lowest of 65.03 percent cultivable area and 5.16 percent irrigated area for cultivable land.

Table 42: Schools/ Colleges per 10,000 Population in Towns, 2011

Sr. No.	Name of The Town	Type of Educational Institution (Approx. Numbers)				
		Primary	Middle	Secondary / Matriculation	Senior Secondary	College*
1	2	3	4	5	6	7
1	802481-Viramgam (M)	4	0	1	1	0
2	802482-Sanand (M + OG)	3	0	1	0	0
3	802483-Ahmadabad Cantonment (CB)	8	0	5	4	0
4	802484-Ahmadabad (M Corp.)	2	0	0	0	0
5	802485-Bareja (M)	7	0	1	1	0
6	511685-Bopal (CT)	3	0	1	1	0
7	511686-Singarva (CT)	2	0	0	0	0
8	511687-Nandej (CT)	2	0	2	4	0
9	802486-Dholka (M + OG)	4	0	2	1	0
10	802487-Bavla (M + OG)	2	0	1	2	0
11	511845-Ranpur (CT)	5	0	0	2	0
12	802488-Barwala (M)	6	0	1	1	0
13	802489-Dhandhuka (M)	5	0	2	1	0
Total (District: Ahmadabad (474))		53 (4)	0	17 (1)	18 (1)	0

Note: * College includes Arts/ Science/ Commerce College (Degree Level and above)

There is no concept of **Middle School** in Gujarat.

Average data given into bracket.

Table 42 shows the availability of schools/colleges per 10,000 population in towns of Ahmadabad district. There are total 53 primary schools, 17 secondary schools and 18 senior secondary schools per 10,000 population in the district. In terms of average there are 4 primary school, 1 secondary and 1 senior secondary school available per 10,000 population in district. In any towns of the district, there is no college facility available per 10,000 population. Among the all towns of the district, the availability of education institution per 10,000 population is the highest in Ahmadabad Cantonment (CB), while lowest in Singarva (CT) town.

Table 43: Number of Beds in Medical Institutions in Towns, 2011

Sr. No.	Name of The Town	Number of Beds in Medical Institutions per 10,000 Population (Approx. Numbers)
1	2	3
1	802481-Viramgam (M)	13
2	802482-Sanand (M + OG)	4
3	802483-Ahmadabad Cantonment (CB)	0
4	802484-Ahmadabad (M Corp.)	77
5	802485-Bareja (M)	6
6	511685-Bopal (CT)	3
7	511686-Singarva (CT)	0
8	511687-Nandej (CT)	5
9	802486-Dholka (M + OG)	3
10	802487-Bavla (M + OG)	9
11	511845-Ranpur (CT)	9
12	802488-Barwala (M)	11
13	802489-Dhandhuka (M)	3
Total (District: Ahmadabad (474))		143 (11)

Note: Average data given into bracket.

Table 43 gives the details about the number of beds in Medical Institutions per 10,000 population in each town of Ahmadabad district. On an average there are 11 beds and total 143 per 10,000 population in urban areas of the district. The highest number of beds available in Ahmadabad (M Corp.) with 77 beds and the lowest number of 3 beds are in Bopal (CT), Dholka (M + OG) and Dhandhuka (M). As many as there is no bed facility available in Ahmadabad Cantonment (CB) and Singarva (CT).

Table 44: Proportion of Slum Population in Towns, 2011

Sr. No.	Name of The Town having Slum	Total Population	Slum Population	Percentage of Slum Population to Total Population
1	2	3	4	5
1	802484-Ahmadabad (M Corp.)	5577940	242051	4.34
2	802486-Dholka (M + OG)	80945	7365	9.10
Total		5658885	249416	4.41

As we can see in table 44 Ahmadabad (M Corp.) and Dholka (M + OG) have slum population and it is only 4.41 percent. In one hand it is good sign that only two town has slum population, but if we can see the slum population of Ahmadabad (M corp.) than it is 2,42,051 people are living in slum area, here no. of people is large and it is essential to decrease this slum ratio.

Table 45: Most Important Commodity Manufactured in Towns, 2011

Sr. No.	Name of The Town	Name of Three Most Important Commodities Manufactured
1	2	3
1	802481-Viramgam (M)	Wire Drawing Machine, Cotton Ginning, Colour Chemicals
2	802482-Sanand (M + OG)	Tobacco Products
3	802483-Ahmadabad Cantonment (CB)	Handicraft Articles
4	802484-Ahmadabad (M Corp.)	Cotton Cloth, Chemicals, Medicines
5	802485-Bareja (M)	Disposal Paper Plate
6	511685-Bopal (CT)	
7	511686-Singarva (CT)	Potassium Nitrate
8	511687-Nandej (CT)	
9	802486-Dholka (M + OG)	Power Loom Cloth, Furniture, Shoes Chappals
10	802487-Bavla (M + OG)	Cattle Food, Cotton
11	511845-Ranpur (CT)	Cotton
12	802488-Barwala (M)	Cotton
13	802489-Dhandhuka (M)	Cotton

Table 45 indicates the most important commodities manufactured and exported out of each town of the district. The most important commodities manufactured in the towns are Cotton. Also district produce Wire Drawing Machine, Cotton Ginning, Colour Chemicals, Tobacco Products, Handicraft Articles, Chemicals, Medicines, Disposal Paper Plate, Power Loom Cloth, Furniture, Shoes Chappals and Cattle Food.

(vii) Major Social and Cultural Events, Natural & Administrative Developments and Significant Activities during Decade

Main festivals celebrated in the district are Diwali, Uttarayan (kite festival), Holi, Ganesh Chaturthi, Chetti Chand, Muharram, Ram Navmi, Gokul Asthami, Mahavir Jayanti, Ramjan Idd etc.

Ahmadabad district has practically very little sea coast, fishing is confined to inland water. The forests are of interior dry scrub type and are unproductive. The main forest produce consists of Baval, Awal, Khijda cassia, Pilodi etc., which grow mainly in semi desert climate.

Ahmadabad is slowly turning into cosmopolitan city. People from different states, sects and religions have come and settled in Ahmadabad. The main communities in the district are the Hindus and the Muslims. Among the Hindus mention may be made of Brahmins. Brahmakshtriyas, Vanias, Patidars, Rajput, Kachhi as Khattris, Rabari, Bharvads. Among the Muslims Saiyads, Shaikhs, Pathans and the Mughals are the main castes; while the Vohras, Sipahis, Pinjara, Momins are the sub castes. Women of Bharvad community of Bhal region wear Jimiyu of black color parmeta cloth and Kapada sewn with moliya, and cover torso with red or green chundadi, whereas women of Bharvad wear woolen Tangaliyo, Sarmaliyu, Dhunhalu and Kapadu of long length of bavanbaug sewn with moliya and cover their, torso with woolen dhalwa, kidiya, galbakdi or galeta. Thakor community women residing in Ahmadabad with 'Full mandvi' on their head play mataji's madh during 'Norta' (Navratri celebrations). Jaag is played in villages during 'norta' with jwara or mataji's 'Ghat' in jaag.

Painting of Chandarva is the artistry nicely wedded to Vaghri community in which it excels. Vaghri of Viramgam sides have inherited this artistry since more than 3 to 4 hundred years. Drawings and painting are done on madarpat cloth in red or black colour. The Vaghri Harijans of Ahmadabad are known for the temple curtains they produce. The mammoth procession of Rath Yatra at Ahmadabad is the biggest in Gujarat. Ahmadabad is also endowed with a number of museums that enrich a city dweller's life. As the city has been a traditional textile centre, a textile museum is a befitting tribute to this enterprise.

Capturing different facets of the life of tribal in the state is the museum of Tribal Research and Training Institute at the Gujarat Vidyapith. Folk museums are rare in India. However, the city of Ahmadabad is fortunate to have the Shreyas folk Museum in the charming environment of Shreyas hill. The communities whose culture has been studied are Kathi, Rabari, Charan, Koli, Mer, Bhansali, Rajputs, Brahmins, Banias, Meghvals, Khojas, Vohras, Memons, and Miyanas etc.

The Padhars are prominent among those communities who still lead a primitive type of life style; the Padhar males wear the thick cloths and sleeveless shirt. They put on small turban or a piece of cloth called melkhayu. The women wear large sized petticoat and a sleeveless blouse with close neck. Some women put a thin cloth on head. They use simple ornaments made of silver. Dance is the specialty of the Padhar community. The Padhars normally eat a thick bread or chappati made or "Bid" or meadow, a peculiar type of roots.

Ahmadabad city is the largest industrial city in the Gujarat State with its mills and large number of labourers employed therein, the city stands first in the cotton textile industry of India. In Ahmadabad district numerous small engineering works and establishments have flourished. Some of which are ancillary to the large scale industries. They include foundaries, manufacture

of small machines like pumps, bobbin making etc. Other industries include block engraving, cane and bamboo work, lathe-turned and lacquered wooden articles, ivory and wood carving, casting of brass and bell metal objects, stone carving, indigenous embroidery etc. Other important handicrafts centers of the districts are Dholka, well-known for its handloom textiles and woolen blankets and Dolara Varsna for tie and dye work.

Ahmadabad is also headquarter of Gujarat University. Gujarat Vidyapith imparts another institution which has the status of a University. Physical Research Laboratory is a widely acclaimed institution Engaged in scientific research.

Dholka town is famous for its pomegranates, guavas and ginger. A fair is held at the temple of Nagnath Mahadev on Shraavan Vad 15 (Amas) (August) and Urs are held at the tomb of Hazart Sha Pir and Buldari Saheb on Shewwal 16-20 and Rajab 7th with congregation of many person.

Ahmadabad played an important role in the movement for nation independence of the country. After his return from South Africa in 1915, Mahatma Gandhi selected Ahmadabad for his stay in India and established the Sabarmati Ashram from where the various stages of the national movement were directed and the famous Dandi March for the Salt Satyagrah with a band of chosen Satyagrahis was undertaken in 1930. Hraday Kunj, the place where he lived now forms part of the Sabarmati Harijan Ashram. Photographs from his childhood to death and a few of his belongings and letters are on display in special structures newly erected for the purpose.

The fair of Vautha in the Dholka Taluka of Ahmadabad district is very famous. A fair is an important organ of the social life. It is a remarkable folk-activity which brings festivity, merriment and enjoyment. The fair is organized every year on the Poonam of Kartik month at the place where seven rivers meet. Number of people attends this fair in colorful dresses in festive temperament. Many temporary shop and entertainment places come up at this place. People take a holy dip into the river singsongs and enjoy every moment.

The site of the fair is known at the Sapta Sangam Tirtha or the holy confluence of seven rivers. A special feature of this fair is a bazar of donkeys, a traditional banzara affair, who bring about 4,000 donkeys every year for sale. These animals are decorated with red, yellow, pink and orange coloured designs on their necks and backs.

Joint Family

The Hindu family is from time immemorial joint in food, worship and estate. It consists of the head of the family, his wife, their sons-married and unmarried, unmarried daughters and grand children living and working together. It was the responsibility of the head of the family to arrange for the marriage of the younger members at the proper time, offer oblations to the dead, and propitiate tutelary deities. The joint income of the family was spent after all the members according to individual needs. The widowed, the orphaned, the aged and the disabled were duly looked after. With the passage of time, the bonds of joint family system have begun to loosen and the desire for individual freedom and living has necessitated a change in the concept of the family as an economic unit.

Food

The Hindus in general are vegetarians in this district. They normally take two meals a day, but those doing physical work including laborers, agriculturists, field workers, village

artisans, etc., take breakfast in the morning, full meal at noon and supper at night. The Jains are only exceptions because their religious precepts enjoin them to finish evening meals before Sun-set. The Harijan, Vaghari and other backward classes and Muslims take generally non-vegetarian food. Because of the high prices of the meat, the proper sections among them enjoy non-vegetarian dishes occasionally. During the last fifty years, tea has become a popular beverage among all the classes of people.

Dress

The type of dress varies according to sex, age, marital status, caste, economic condition and seasons. There is no remarkable difference in the dress put on by the people in this district from those in other parts of the State. The youngsters have commonly adopted shirts or bush-shirt and modern pants. The head-dress of any kind has gone almost out of fashion among the younger generation; only some of older people, social workers and merchant use it.

In winter, people prefer woolen clothes, such as suit, coat, jercy, sweater, ladies-coat, etc., while in other seasons they normally put on cotton, terene or terry-cotton dresses.

Ornaments

To decorate the body, ornaments are used both by males and females from time immemorial. Ornaments have undergone changes from time to time according to the prevailing fashion. They also differ from community to community. The change is effected not only in their style or design but also in their size, shape, weight and contents. The ornaments used in the past, were generally simple, but were solid and heavy. Those in vogue at present are much lighter, refined and intricate in design. There is a tendency to use light silver ornaments in preference to heavy gold ornaments as a measure of economy.

The Garba and Ras



Folk dance called Garba or rasda is very interesting and important form of cultural activity. The word garba is derived from 'Garbh Dipa'. The Garbo is the variety of female singing and music peculiar to Gujarat. It is generally associated with the worship of Shakti during the Navratri festival in the first half of Ashvin (October). It is this autumnal festival that gives a charm to the midnight songs of Gujarati women moving in a circle with perforated earthen pots and lamps within shining on their head like stars in firmament. According to Dr. Majmudar, a Garbo is a singing party where men but often women move round and round in a circle, and sing to the accompaniment of a rhythmical and uniform clap of hands.

The ras of Shri Krishna in Gokul on the full-moon day of Ashvin was naturally a favorite theme with many of our Gujarati poets. The Ras, a circular dance in which one is the leader, as Shri Krishna was among cowherd women, was called Hallisaka and a circular concert comprising sixteen, twelve or eight males or females by whom a song was sung keeping time and pace, was Known as a ras. This is the genesis of our medieval Dandia-ras.

Bhavai

Bhavai is originally associated with the dramatic performances of the glorious deeds of the Goddess Bhavani or Amba. These are even today, acted for the whole night of vigil during the Navratri festival before the sacred image of Ambaji, Bahucharaji or Kalika, even by some of the highest of the Brahmans of Gujarat (Nagars). Ramlila is also a type of folk-drama. It depicts the life of Lord Rama, and is played in the villages. It gives entertainment with religious teachings. It substituted the theatre, when there was no organised theatre in rural areas.

The Bhavai provided good diversion to village-folk. Its usefulness still lies in its spontaneity, its folk-lore and entertainment to the villagers who easily follow and enjoy it. It brings entertainment cheaply to their doof-steps. After independence, efforts are, therefore, being made to revive this folk-art, Bhavai, by the State as a form of popular entertainment. The Bhavai is one of the important items in the annual drama festival organized by the Gujarat State. Bhojak or Targalas, Turis and Mirs are the persons who are engaged in Bhavai.

Public Games

Games provided one of the ways in which people like to pass their leisure time. The purpose of public games is to create leadership, communal life and brother-hood among the people. Students in general play a number of indigenous outdoor games such as hu-tu-tu (kabaddi), Kho-kho, langadi, gilli-danda, pakad-dav, ambli-pipli etc, which develop strength, ability and endurance. They are still played both in town and villages, but not with the same interest as in the past. The youngsters of rural areas play gilli-danda, pakand-dav, ambli-pipli etc. These games are gradually disappearing in the urban areas as their place is taken by western games, such as cricket, basket-ball, foot-ball, volley-ball, table-tennis, badminton, etc. Facilities for playing modern games are provided in schools, colleges, sports clubs and gymnasia. When the taluka and district sports are held, a large number of young boys and girls participate very enthusiastically. Among indoor games, carom, draught vepar, snake-ladder, etc. have gained popularity among the youngster while playing cards has gained popularity among the adults in rural and urban areas as a favorite pastime. In rural, areas, generally the Indian games are favoured because of their cheapness.

The Hindu Festivals

The Hindu has festivals all the year round. The principal festivals which are observed by almost all castes and classes in the district include the Diwali and New Year's Day, Makara Sankranti, Holi, Baley, Navaratri and Dassera, besides Mahashivratri, Ram Navami and Janmashtami, which are mainly observed by the followers of the respective sects.

The Muslim Festivals

The two sects of the Muslims, Sunnis and Shiahhs, have different holidays except Mahuram, Ramzan, Id-E-Milad and Bakri-Id festivals which are common to both.

The Christian Festivals

The Christian religion has three main sections, viz., Roman Catholic protestant and Eastern Orthodox Church. The first two of these are found in Gujarat. In the matter of celebrating Christian festivals there is not much difference between the various Protestant churches. However, Anglican Church observes a large number of festivals than the other Protestant churches.

The Christian festivals are related to the life of Jesus Christ, and commemorate outstanding events like his birth, death, resurrection and ascension into heaven. Christian (December 25) - The first festival is the Christmas, also called Natal, which is concerned with the birth or nativity of Christ.

Fairs

Fairs are generally associated with deities, religious rituals and agricultural reasons. The following statement gives information about the names of deities to which the fairs are related, month in which they are held and the number of persons participating in the fairs.

Art and culture

Garba of magnificent Gujarati women, raas, folk-dance, artistic residences, good customs, tradition and handicraft of Ahmadabad represent the unique civilization of Ahmadabad. Different people are arrived here for settlement. Therefore Ahmadabad has become a meeting place of different religions. In Ahmadabad Hindu is main religion. In addition Islam, Shikh, Parsi, Jain and Buddhist religions are also found in the life of people. There are also different sub-sects. Ahmadabad is famous for its architecture and sculpture. Ahmadabad becomes an attractive centre for foreign tourist. Special style is developed from temple architecture. After the arrival of Mughals the effects of Indo-saeasenik style is found in architecture of Ahmadabad.

Brief description of places of Religious, Historical or Archaeological Importance in villages and places of Tourist Interest in the Towns of the District:

River Front

River Sabarmati, the lifeline of Ahmadabad, gained global recognition when Mahatma Gandhi set up his ashram on its bank in 1917, lived there for more than a decade and, in 1930 led from its bank the famous Dandi March that roused the entire nation. Almost after a century, it is again in the news, all over the world. Gujarat Chief Minister Narendra Modi's pet project 'Sabarmati Riverfront Project' has made waves at International level.

KPMG, one of the world's top advisory firms has included Ahmadabad's Sabarmati Riverfront Development Project in the list of '100 Most Innovative Projects' in the field of urban regeneration (2012) that make cities livable as well as sustainable. Ahmadabad Municipal Corporation (AMC) received HUDCO National Award 2012 for innovative infrastructure development for the Riverfront Project.

This project also bagged the Prime Minister award for the best concept and design of a public project. In 2006, the Sabarmati Riverfront Project had also won the National Safety Council of India, Safety Award.

(viii) Brief Description of Places of Religious, Historical or Archaeological Importance in Villages and Places of Tourist Interest in the District

Ahmadabad Places of Tourist Interest

Ahmadabad is one of the important cities of India. It is almost in the center from the north to the south. Hundreds of years back, when it was known as 'Ashawal', it also was the capital. The Khant King Asha Bhil established his headquarter at this place with the very purpose. Asha Bhil must have been a very famous figure during those days, because all the Bhil Kings were named Asha Bhil for many generations. It was the southern border of the King Karnadeo. The road Laot province in the south passed through this place. Karnadeo Solanki, the father of Sidhraj Jaysinh won over Ahsavalli so that it would become easier to take the aggression to the southern province of Laot. His establishment his camp at this place and gradually developed the area. He gave it all importance like a capital. The town was named 'Karnavati' from the name of Karnadev. It is presumed that the town Karnavati must have developed near Calico Mills area outside Jamalpur Gate. While digging Calico Mills, remains of some temples and idols were found. The Jain minister Udayan alias Uda Mehta also developed Karnavati. The minister was in charge of the town during the rule of Sidharaj Jain traders and leading wealthy jains built temples and big buildings. Ashvalli became Karnavati and assumed altogether a new and fresh face of its own. Most of the population comprised of Jains and Brahmins. Jains have contributed a lot in the development of Ahmadabad ever since the day of Karnavati. The famous Jain monk and learned saint Devchandracharya also studied at Karnavati. The minister Udayan Mehta and Shantumantri built a temple of 72 mini-temples named Udayvihar. The glory of Karnavati during those days was something beyond imagination.


Name of Town: Ahmadabad

Location Code: 802484

Azam Khan, the Suba of Ahmadabad attacked and brought his end. Habsi (Negro) Ameer Juharkhan was the all-powerful ruler of Ahmadabad at that time. His close friend Sidi Saiyad built a mosque near Lal Darwaja which is called Sidi Saied's mosque. Surrounded by busy intersections, it presents a stark contrast to speeding buses and giant advertisements.

The three beautiful tracteries carved in stone at the mosque are famous throughout the world. Each tracery is about 3.75 m. long and 2.25 m. wide. Hence it could not be completed. Seen from the road, the mosque looked like a fabulous maze of tracteries, but at closer range, we find that the interiors are actually ventilated by 10 exquisite filigreed stone screens, called jalīs, so intricate that the 2 best among them—the intertwining tree like forms flanking the mihrab and white minbar, that have become Ahmadabad's most enduring symbols. The carved jaalis in the windows of the western wall are known worldwide and have become a symbol of the city

Sidi Saiyad Mosque



of Ahmadabad. Depicting a tree with intertwining branches, the carvings look like fine lace filigree work, but are hewn from solid stone.

The mosque was a part of the wall, linking it with the gate. The replica of Sidi Saied's traceries is found in many a museum of the world.

Name of Town: Ahmadabad

Location Code: 802484

The Jumma Masjid, before which description of any other monument in Ahmadabad is a good example of Indo-Saracenic architecture. Historians have called it 'the most beautiful mosque of the east' just west of Manek Chowk stands the magnificent Jama Masjid (Friday Mosque), built in 1423 during the reign of Ahmadabad's founder Ahmed Shah. Sir Jhon Marshal rated it among the most superb and imposing structures of its class in the world.

The mosque has been built with sand-stone and marble has been fixed on the ground where Namaz is performed. There are plenty of widows on every side. There area of the mosque in 130 meters long and 82 meters wide. It has three entrances. One is towards Manek-chowk, the other is on Pankore Naka side and the third one is in Kagdi Ole. Some of them have been permanently closed. The Terence of the mosque has a support of 190 pillars. The holy quotations have been written on the wall-sides. The way of Badshah's Hajira is from within Jama Masjid.

Jumma Masjid



Name of Town: Ahmadabad

Location Code: 802484

Kankaria Lake is one of the best places to witness the sunset in Ahmadabad. It offers pleasant walks in the evenings and drives in the moonlight at night. It is one of the biggest city-lakes in India. The design of lake is beautiful. It is about 2 kms round and is a polygon of thirty four sides, each side about 60 meters long. It was completed in 1451. It has an island garden, called Nagina wadi, where royal families enjoyed the breezes of the lake. The lake attracts good birdlife. A polygonal lake almost a mile in circumference, it was constructed in 1451 by Sultan Qutub-ud-Din. The lake is now a popular recreational centre and is surrounded by parks, 'BAL Vatika', children's gardens, a boat club, natural history museum and a zoo. Beside the lake is the Kamla Nehru hill garden zoological park, designed by Late Rueben David, a zoological genius. It is well known for its albino animals, specially a breeding stock of albino porcupines. The massive zoo has a huge number of birds, mammals and reptiles. Balvatika is a well-known park for children. The Natural history museum has diagrams of wildlife scenes and stuffed birds including a pair of rare Great Indian

Kankaria lake



bustards. Kankaria Lake was cursed with total negligence for some time. Kankariya really got a new life.

Name of Town: Sarkhej-Okaf

Location Code: 802484

Travel south along the highway, there is Sarkhej complex, a cluster of monuments dating from the Sultanate. Sarkhej was the home of the Muslim religious leader, Ahmed Shaik, who was a spiritual guide of sultan Ahmed Shah. In 1411, he was one of the 4 Ahmads who laid the foundation of the city. The Rauza or maqbara (mausoleum) of Shaik Ahmed Gunj Baksh, 140 ft. in area, is one of the largest mausolea in India, rivalling the Taj Mahal. The fabulous mausoleum has intricate screens and huge domes. A courtyard separates the mausoleum from the

The Rauza of Sarkhej



Jumma masjid, with its impressive domes and pillars. The whole is set by a lake, which attracted Sultan Muhammad Begada so much he too opted to be buried here. His maqbara and that of his wife can be seen facing the lake. On the opposite side of the lake are 2 palaces. The Mardana of the sultan has an elephant arch, the Zanana has delicate arches with remains of what were once latticed screens.

Name of Town: Ahmadabad

Location Code: 802484

In this part of the city, institutions of learning and research are of international importance-IIM, designed by Louis Kahn, is India's premier post graduate school of management, PRL, SAC and ISRO are places for space and other scientific research, ATIRA is of interest to textile students, CEPT is a leading school of architecture and NID is a prestigious school of industrial design. Opposite NID is Sanskar Kendra, unique in museum design in having ramps of steps leading up from beside a pool. The museum has sculptures, halls for exhibitions and a kite museum with information on the history of kites and 100 Indian kites. (There are plans to add 400-500 international kites)

ATIRA



Name of Town: Ahmadabad

Location Code: 802484

SPIPA was established by the Government of Gujarat in 1962 as the apex Training Institution of the state. The Institute was renamed as Sardar Patel Institute of Public Administration in 1974. It became an autonomous body (registered under the Societies Registration Act, 1860) in October 2004, so as to gain that essential flexibility in fulfilling its role and meeting the expectations of the State Government.

SPIPA

Named after the Iron Man of India, the Sardar Patel Institute of Public Administration, popularly known as SPIPA, was established as an institution for training government functionaries. The Institute is strongly committed to development of human capital. It provides state-of-the-art training in public administration, rural development, local self-Government, disaster management and related areas so as to optimize the competence of Government employees and, thereby, helps realize the endeavor of ideal governance.



SPIPA derives inspiration from the Ashoka Chakra, the symbol of ideal governance. The Chakra has 24 spokes, each of which stands for a vital characteristic of good governance.

Name of Town: Ahmadabad

Location Code: 802484

This National Museum is housed in the Moti Shahi Mahal in the Shahibaug area. It was constructed between 1618 and 1622 for the Shah Jahan. The building was later used as a British cantonment to house the senior officials. In 1878, the great Bengali poet Rabindranath Tagore stayed here when he was only seventeen years old and this building served as an inspiration behind his story The Hungry Stones.

Sardar Patel Museum



Name of Taluka: Dholka

Name of Village: Ganeshpura

Location Code: 511738

Ganeshpura is situated 20 kms from Dholka and near railway station of Koth-Gangad on the Ahmadabad-Botad meter gauge section of the Western Railways. There is an old temple of Lord Ganesh. The myth about the place 'Ganpatipura' or 'Ganeshpura'. As per mythological saying goes like that on the date of Vikram Samvat 933 in September vad 4th Sunday, while digging in the land near trees and shrubs in Hathel Lord Ganesh's idol was found with golden anklets, kundal in ears, crown on head and kandora on waist. In the year 1928 Shri Sahajanad Bapa passes by the village Ganpatiputa and rested for the two nights.

Koth



Name of Taluka: Barwala
Name of Village: Sarangpur
Location Code: 511860

It is famous for the temple of Kashtabhanjan Hanuman, believed to give relief from worldly worries and troubled and evil influence of spirits and ghosts. The temple of Shri Hanuman, according to one, the idol of this temple was originally on a mount near Nesadiya, an ancient suburb of Valabhi and was then known as Smashaniya Hanuman. A fair is held at the shrine of Bhadrapad Sud 11 when about 5,000 persons congregate. A large

temple of the Swaminarayan sect situated close to the Hanuman temple is an added attraction. A new Swami Narayan temple of Shri Akshar Purushottam attracts large number of devotees. A Sanskrit Pathshala and a Sangeet Mahavidyalaya are attached to this temple.

Hanuman Temple



Name of Taluka: Viramgam
Name of Town: Viramgam
Location Code: 802481

Viramdev son of Lavanprasad Vaghela had constructed temples of Virameshwar and Sumleshwar near the village. Because of the popular temple of Virameshwar, the village subsequently came to be known as Viramgam. It has five gates in the fort surrounding it. Minaldevi, the mother of Sidhraj Jaysinh, constructed the same, with small Shiv Shrines (Deris) most of which are now in ruins. There are at present about 360 shrines, out of the original 520. There is another big lake called Gangasar. A Janmashtami fair held during the month of Shravan attracts a congregation of about 3,000 persons. There is a Dargah of a Muslim saint. Gebansha Pir, where a fair is held on Shawwal, with a congregation of 1,000 to 1,500 persons.

Munsar Lake



Name of Town: Ahmadabad
Location Code: 802484

There are two forts in Ahmadabad, Bhadra Fort and Gaekwad Haveli. The wall around the city had 12 gates. The world's most unusual post office, the Mughal palace of Bhadra fort, built by Shah Alam, the governor of the Mughal Empire in Gujarat, so well-known for his prolific works of architecture. The palace with its huge arches, ornate balconies and jalis, is a part of the historic Bhadra fort founded by sultan Ahmed Shah on 1411 AD, which once spanned 44 acres and had pavilions and gardens, but is now limited to a few square and circular bastions that loom

Bhadra Fort



impressively over the city crowds. Shah Azam built here a small Bhadra Kali temple, which was extended by the Marathas and is now one of the most important temples in Ahmadabad.

Name of Town: Ahmadabad

Location Code: 802484

This remarkably elegant temple created out of white marble has been sacred to many Jain families, generation after generation. It was built in 1848 A.D. at an estimated cost of 10 lakh rupees by a rich merchant Sheth Hutheesingh as a dedication to the 15th Jain tirthankar, Shri Dharmanatha. The main temple is modeled along the lines of Dilwara, with fine carvings and jeweled idols. Around it are about 52 smaller shrines. A delicate carved tower rises near the gate of the temple complex, and looks mesmerizing in the moonlight. Traditional artisans working in stone belonged to the Sonpura & Salat communities. The Salat community constructed masterpieces of architecture ranging from forts, palaces to temples. The work of the Hutheesingh Jain temple is attributed to Premchand Salat.

Hutheesingh Temple



Name of Taluka: Dholka

Name of Village: Bhurkhi

Location Code: 511747

The word 'Lothal' means 'The dead'. Lothal is the ancient site of national importance protected by the Central Government. The site was discovered in 1954. The excavations indicate that civilization started at Lothal around 2450 B.C. and lasted up to 1600 B.C. The salient features of the remains found from the Lothal excavations are (i) the Acropolis (ii) the Ware-house (iii) the Bead factory and (iv) the Dock. The excavations indicate that no other ancient civilization in the world had so well planned a city as Harappa, Lothal and Mohan-jo-Daro. The excavations at Lothal have resulted in narrowing down the missing link in the Indian history between 1500 B.C. and 600 B.C. This is one of the most important archaeological discoveries revealing light on the Indian culture. Lothal was a planned town, a prosperous port and a trade centre in ancient times. A number of coins, idols, ornaments, vessels and human skeletons have been found during excavation. Everything has been preserved in a museum. It is believed that Lothal was destroyed and devastated by heavy Floods. This is one of the most important archaeological discoveries revealing the scope, extension and survival of the Indus civilization. It throws light on the Indian culture and is thus an essential contribution for the studies of progress of mankind. Tourism Corporation of the State has considered this place for eligible growth centre for tourists.

Lothal



Lothal is a Place situated near the village Saragvala in the Dholka taluka. It was excavated and brought to light by Shri S.R. Rao, then superintending Archaeologist of western Circle, Government of India. Lothal oldest and biggest port town of the world has international importance in the story of human civilization.

Name of Town: Ahmadabad

Location Code: 802484

In the quiet neighborhood of Asarwa village, northeast of the walled, tucked away between a sleepy residential area and the coal yards of Ahmadabad on a little side street, the Dada Hari Vav is situated. At ground level you may not see much, but as you step up to the top of the stairs, you suddenly see a deep cascade of stairs and columns plunging down several stories, with shafts of light falling on beautiful carvings and birds and bats flitting in and out of the shadowy corners.



Dada Hari Vav, Asarwa

Name of Town: Ahmadabad

Location Code: 802484

This is where the male members of the royal family were buried. Women are not allowed to enter, and men must wear something to cover their heads before entering. There are also a few ministers' tombs laid out across the road. It lies to the west of Manek Chowk.



Badshah no Hajiro

Name of Town: Ahmadabad

Location Code: 802484

The best way to learn about a city is through friends who know the place, but here in Ahmadabad, you can get to know the city and its intricacies even as a stranger. You have at least two options for taking a guided Heritage Walk around the old city of Ahmadabad.



Heritage Walk

Name of Town: Ahmadabad**Location Code: 802484**

Rani Rupmati Masjid named for the princess of Dhar who married the Sultan of Ahmadabad, is an example of the Indo-Saracenic blended style. A high central arch, 3 imposing domes, slim minarets, carved galleries and an exquisite mihrab are the high points. Note how the dome is raised to allow light in around the base but cut out the glare of the sun. The tomb of Rani Rupmati is next to the mosque. Nearby are the superbly proportioned 1465 AD mosque of Muhafiz Khan, splendidly carved with a 3 arch façade and minarets, the Saiyad Usman mausoleum which is said to have started a trend for corner minarets in 1460s and the 16th century mosque of Hasan Muhammad Chisti which has some of the finest jali-work trceries in India.

Rani Rupmati Masjid**Name of Town: Ahmadabad****Location Code: 802484**

To see the miracles of Ahmadabadi architecture, called shaking minarets (Jhoolta Minar), when one minaret is moved with force, the other shakes in sympathy. Unfortunately, after the Qutab Minar tragedy during which thousands were crushed, killed or injured, climbing up the minaret to feel the 'shaking' has been dis-allowed. Another pair of shaking minarets is at Bibi ka masjid, near the station.

Jhoolta Minar**Name of Town: Ahmadabad****Location Code: 802484**

This temple is the first temple of the Swaminarayan sect to have been built. In 1822, the land was given by the British government to do so, and Swaminarayan himself entrusted the responsibility for the construction of the temple to Anandanand Swami. The temple is carved in Burmese teak, and every arch and bracket is painted with bright colors, a defining characteristic of Swaminarayan temples everywhere. There are several idols installed by Swaminarayan himself, as well as a display of some of his personal items and sculptures.


Swaminarayan temple Kalupur

Name of Town: Ahmadabad

Location Code: 802484

For many years Ahmadabad was the center of Mahatma Gandhi's non-violent struggle for India's independence. The energy of that movement can still be felt at the Satyagraha Ashram that he established on the banks of the Sabarmati in 1917, after the previous Kocharab Ashram had to be abandoned because of a breakout of plague. He chose a location that was, at the time, far out of the city so that he could try farming and other such experiments. He learnt the art of spinning and weaving, and soon the ashram began to buzz with khadi, not just as a way of producing clothes, but also as a way of thought.

Gandhi Ashram Sabarmati



Name of Taluka: Dholka

Name of Village: Vautha

Location Code: 511731

Vautha is at the confluence of seven river viz. Sabarmati, Hathmati, Vatrak, Khari Meshvo, Shedhi and Majam. Vautha is a well-known religious place where a large fair is held every year on Kartik Full Moon Day. There is a temple of Siddheshwar Mahadev which is believed to have Swayambhu ling. The darshana of Siddheshwar Mahadev and a bath at the confluence of the rivers are the special features of the occasion. Villagers from the surrounding agricultural tracts of Bhal and Nalkantha in Ahmadabad and Charotar in Kheda district attend in large numbers. The most important ceremony is a purifying bath in the river on purnima (full moon). A special feature of the fair is a bazaar of donkeys where thousands of donkeys change hands. Lately the prices fetched by some well-bred donkeys have gone return for the Vanjaras who trade this animal. Hundreds of people are coming in decorated carts at the confluence of seven rivers. Shops are opened. Nat, Bhavaiya, Magicians, Madaris, Bhajan-mandalies are coming in these fair.

Vautha Fair



Name of Town: Ahmadabad

Location Code: 802484

The fort of Bhadra so called after the citadel of Patan or Anhilvada, was originally dedicated to the goddess Bhadra kali, and was built by sultan Ahmad at the time of founding the city (1411). "Originally it was square in form, enclosing an area of about forty-three acres, and containing 162 houses" It had eight gates, three large, two in the east and one in the south-west corner; three middle-sized, two in the north and one in the south and two small, in the west. The celebrated temple decided to Kalika mata, or Bhadra kali is held in great veneration by Azam Khan before it was converted into a temple during the Maratha rule.

The Bhadrakali Temple



(ix) Major Characteristics of the District, Contribution of the District in the Form of any Historical Figure Associated with the District

Ahmadabad district is endowed with economic resources viz. agricultural, industrial and cottage industries like handicrafts, embroidery and incense sticks. The principal crops grown in Ahmadabad district are wheat, Bajra, jowar and paddy among the food crops. Sun flower is a new oil-seed crop grown in this district. Cotton is one of the most important cash crops of the Ahmadabad district. The Doud khani variety of wheat grown in Bhal area of the district is famous for the softness of the roti prepared from its flour. The turnover of the Agricultural Produce Market Committee, a market yard at Bavla is of the order of several hundred crore of rupees.

Ahmadabad city is the largest industrial city of the Gujarat State with its mills and large number of labourers employed therein, the city stands first in the cotton textile industry of India. It was known as Manchester of India. The Ahmadabad Textile Research Association (ATIRA) is famous for the contribution made by it in the textile industry. In Ahmadabad district numerous small engineering works and establishments have flourished. They include foundries, manufacture of small machines like pumps, bobbin making etc. Other industries include block engraving, cane and bamboo work, lathe and varnishing wooden articles, ivory and wood carving, indigenous embroidery etc. Other important handicrafts centers of the districts area Dholka, well known for its handloom textiles and woolen blankets and Dolara-Vasna for tie and dye work.

The Ahmadabad City has many heritage building in the walled city. The building of IIM, Ahmadabad was designed by the famous American architect Louis Kahn. The building of Sanskar Kendra (Museum) was designed by Le Corbusier, the French architect who had designed the city of Chandigarh. Kankaria Lake, the 32 sides Polygon Lake is in Ahmadabad city.

Dr. Vikram Sarabhai, Dr. U.R.Rao at P.R.L., Prof. Yashpal at I.S.R.O. has played an important role for space research in Ahmadabad.

(1) Akho Bhagat (1615-1675)

Akho Bhagat belonged to Jetalpur village of this district. He was a goldsmith and resided in the Desai pole of the Ahmadabad city. Once he was accused by his adopted sister of cheating. This incident had disappointed him so much that he left his traditional trade and home. He first met Gokulnath. Being dissatisfied, he went to Banaras, where he found his guru and became vedanti. 'His Chhappas and Padas are full of philosophy of life. He is famous for his Chabkha, satirical couplets through which he exposed social in justice and faked people. He had written seven hundred Chhappas and sixty padas. Among his works, Anubhavbindu and Akho-Gita are well-known. He is considered as a great poet in Gujarati.



(2) Ramanbhai Neelkanth (1868-1928)

Parallel to Ramanbhai's 'Bhadrambhadra' has yet to be born in Gujarati literature. Bhadrambhadra stands as an eternal character in Gujarati literature developed by Ramanbhai. After about 125 years, the book is as fresh as ever.

The first ever humourist in his own right Ramanbhai was born in Vadnagar Nagar caste in Ahmadabad. He was a genius during his early career and his legal practice saw no bounds. Then he started Taking interest in social work. His sharp observations brought out the powerful humourist in him. The urge for social reforms mixed with his sense of humour and 'Bhadrambhadra' was born 'Hasya Mandir', 'Rai no Parvat' and 'Religion and Society' were his other creations. Ramanbhai is also regarded as a play writer, Poet and critic. 'Poetry and Literature' reflects his expertise. He also served as an editor of 'Gnan Sudha'.



Ahmadabad has seen pampered and nourished many traditions. It has its own culture. Industries are base of this city. This city has become a unique combination of Industry, commerce, knowledge, education, literature, culture and religion.

(3) Ambalal Sarabhai



Ambalal Sarabhai, born in Ahmadabad, held high esteem as a leading industrialist, Progressive citizen, thinker and a true patriot throughout the country. Sarabhai Ramanbhai Karanchand was his father. The family accepted 'Sarabhai' as surname. His father died when he was only five. He was brought-up by his uncle Chimanlal Nagindas. He also died when Ambalal was 17 years old. The whole business was to be looked after by him then onwards. He boldly came out of the ritualistic norms of Jainism and allowed his children to marry at their will. He never cared for what other said. He undertook a novel experiment of conducting a school at home to provide education to his children. He was greatly

impressed by Gandhiji. He helped Gandhi Ashram right from the beginning without much publicity. His wife Saraladevi was always behind him in the public welfare activities. She went for picketing on the liquor and foreign cloth shops. He established Sarabhai Chemicals in Vadodara in 1940-42. He served as Chairmen and trustee to number of companies and institutions.


(4) Narsinhrao Divetia (1859-1937)

Narsinhrao was born in Vadnagara Nagar caste in Ahmadabad. He had to suffer the loss of 3 young sons and a daughter and the son of the daughter one by one. The shock was tremendous and the losses were irreparable. But he withstood all the calamities only with his undaunted faith in the Almighty. "Mangal Mandir Kholo" was the exclamations in poetry that came out only due to the faith and devotion towards the Almighty. His literary activities began parallel to Govardhanram Tripathi and spanned till the period of Umashankar Joshi. A great poet, prose writer, critic and linguist in Narasinhrao were to be seen during his long career. He graduated from Elphinston college of Bombay with English and Sanskrit lecture. His poetry 'Kusum



Mala' had been a milestone in the development of Gujarati poetry. 'Hruday Vina', 'Nupurzankar' part 1 to 5. 'Smaran Mukur', 'Vivarleele', and 'Dirty of Narsinhrao' were published. Narsinhrao was more regarded as zcritic and a linguist of all time.

(5) Ramnarayan Vishwanath Pathak (1877-1955)




Ramnarayan Pathak established himself as an able story writer with his first ever collection 'Dwiref ni Vato'. He was born in Prashnora Nagar caste in Ganol Village near Dholka. Initially he was in legal practice, but he could not develop affinity to the profession. He turned to education and literature where there were little changes of big money. He worked at Gujarat Vidyapith founded by Gandhiji for some time. Then he started publishing 'Prasthan' monthly. He wrote short stories in that magazine. He developed the style of his own which the Gujarati literature had yet not known. He also gave poems besides 3 parts of his collection of short stories. His contribution to the field of criticism could be called unparallel.

'Sahitya Vimarsh', 'Manovihar' and 'Bruhat Pingal' are among his noteworthy works. Ramnarayan Pathak showed his excellence with humor too. He used three nicknames for himself. For short stories, he used 'Dwiref', for poetry 'Shesh' and for essays he used 'Swervihari'.

(6) Adil Mansoori (1936)

Adil is the nick name of Fakir Mohammed Gulam Nabi Mansoori. Ahmadabad is his native. A situation had arisen before some years that Adil might have to Succumb to the compulsion of shifting to Karachi. His heart moved into a poem where he expressed his love for his motherland. His sentiments ultimately won and his stay at Ahmadabad was confirmed. He started composing poems an early the age of 18. His first ever Gazal "Dayro" was the proof of his potentiality. The first collection of his poetry was 'Valank' and then followed 'Pagarav', which was awarded a prize by the Gujarat Government. The third collection was 'Satat' besides a leading poet; Adil is also an able playwright. Many of his one act plays like 'Hath Pag Bandhela Chee' has been staged in both have become very popular and prize winning too. At present, Adil has settled in America and his interest in literature is as fresh as ever.



(7) Avinash Vyas (1912-1948)



Avinash Vyas devoted himself to the word and the tunes for nearly four decades and spread a lyrical wave to virtually every door in Gujarat with his songs, lyrics and raas. He was born in a Naagar family of Ahmadabad. Music and cricket were his childhood passions. The hobby of cricket once took him to Bombay, where he accidentally came in contact with national gramophone Company, which eventually recorded his first song. The first gramophone record of his song was released in 1940. His tunes began to broadcast from all India radio. He met K.M. Munshi, who recognized his potentialities and immediately appointed him to Bharatiya Vidyabhavan as head of the music department. Avinash Vyas created

his first dance-drama 'Jai Somnath' while he was still at Bharatiya Vidyabhavan. He staged number of his creations after being associated with Indian national theatre. His tunes were simple and rhythmic and that the reason why they were sung by everybody lip. He wrote about 12,000 songs and lyrics and gave equal number of tunes. He shined as a music director in about 10 collections of his songs and lyrics have been published. The government of India honored him with Padmashree in 1970.

(8) Shamal (1700 – 1770)

Shamal is considered perhaps the best poetic story teller of the mediaeval age. Even after 300 years, his story of 32 putli (dolls) would compel the listener to skip his existence. Those were the days of bare means of transportation and communication. Shamal earned the name and fame throughout. The style of Shamal was unequivocally lauded by the Charans and Barots who were supposed to be the professional story tellers. A Zamindar of a village near mater, Rakhidas, invited Shamal to his place. Shamal left his native Venganpur near Ahmadabad and instead of wandering hither he accepted the shelter of Rakhidas. Then followed 40 years of his creativity. Instead of sticking to the traditional of devotion of knowledge he made social life the subject of his poetry. He created stories which aroused the imagination of the people. Shamal drew vivid pictures in his poetry with detailed description, dialogues, quiz, satire and sermons. His stories in poerty entertained and educated the masses. 'Shivpuran', 'Draupadi Vastraharan,' 'Nandbatrisi', 'Simhasanbatrisi', 'Vaitalpachisi', 'Madanmahana and some other story poems of Shamal are equally famous and widely read even today.

(9) Priyakant Maniar (1927-1976)

Priyakant Maniar had a business of bangles in Ahmadabad. Sitting in the narrow area of his shop at Balahanuman in Ahmadabad, he dealt with delicacy of bangles and poetry both. He was taken to the vast arena of poetry only by his poetic genius. He was a regular visitor to Budhkavya Sabha at the office of 'Kumar' monthly. He came in contact with number of other poets. The world of poetry has known him as a poet of flowers. His expression from the dails was an experience. Seven collections of poems are to his credit. They are, Pratik 'Ashabda Ratri', 'Sparsh', 'Samip', 'Prable Gati', 'Vyomlipi' and 'Lilero Dhaal'. Almost the poems of 'Prable Gati' were composed during his visit to America in 1972. They reflect his experience with the places, time, Characters and event in America. He died at the time when his poetic activities were at the peak. Lately his hand on prose also. His style in prose was flowerly, lucid and delicate.

(10) Kanu Desai (1907-1980)

Kanu Desai remained synonym for 'art' for nearly two and a half decades in Gujarat. He was born in Brahmakshtriya community of Ahmadabad. He learned the lessons of art from Kalaguru Ravishankar Raval.

He grabbed the opportunity to move to Shantiniketan a unique institute for studying art. It was established by Ravindranath Tagor. He earned great knowledge from Nand Babu and Ravindranath Tagor during his stay at Shantiniketan.

After three years at Shantiniketan he came back and joined Gujarat Vidyapith as an art teacher. Then He published a collection of seventeen pictures. He never looked back since then. More than thirty albums were published during his long career.

His presence was continuously felt through number of titles greeting cards, calendar-pictures and semi sculptures. He had joined 'Dandi March' of 1930 and published an album depicting the memories of that great historic event.

He was honored with 'Ranjitram Chandrak' in 1939 and the Government of Gujarat felicitated him in 1965. He also worked in films as an art director, especially with the film wizard V. Santaram. His contribution to film like 'Ramrajya', 'Jhanak Payal Baje' and 'Navrang' as art director was a mile Stone in film industry.

(11) Piraji Sagara (1931)

Piraji Sagara has earned a special place among the artist of Gujarat. He has developed a style of his own. Initially Piraji went for real and Sur-real art and later on he grasped a change toward emotion and experience. His clean and cure line-Drawing as well as paintings. He used number of things and varied material in his college type of paintings. Piraji was born in Ahmadabad. He went for art without systematic primary training and established his position. He passed the examinations for Drawing-Master in 1957 and Art Master in 1960. He became a drawing teacher and then joined the famous school of Architecture in Ahmadabad in 1963. Piraji has earned many awards including the Gold Medal from the fine Arts Academy of Calcutta, the Gujarat State Academy and the National Academy Award. Among his painting shows, one named as Retrospective -25 held in 1982, left a distinct mark. The pictures of Piraji Sagara are exhibited at many museums and abroad. Piraji is always active in his field. His field. His younger brother Ishwar Sagara is also an accomplished artist.

(12) Jagan Mehta (1909)

Jagan Mehta has earned high esteem in the field of Photography. He has chosen a very wide range in his Photography. He was born in Viramgam. He obtained his matriculation in 1928 and joined 'Kumar Karyalana' to learn the art of art and Photography. He was awarded a Scholarship from Bhavnagar state in 1934 and subsequently he left for Vienna where he underwent one year's training at Graphic Reproduction institute. He accepted photography as a profession in 1939 and established his own 'Pratima Studio' Ahmadabad in 1947. Which he managed till 1954. He snapped the historic moments of Bihar peace March of Gandhiji which was undertaken in the wake of communal disturbance of March, 1947. He had prepared the bunch of those photographs have been arranged in the country and abroad. He worked as the head of the photographs of 15th August, the day of independence. Many exhibitions of Ramanbhai's photographs have been arranged in the country and abroad. He worked as the head of the photography department at Prince of Wales museum in Bombay from 1957 to 1967. He has captured numerous historical events and personalities in his camera, which have earned historical importance.

(13) Raobahadur Ranchhodlal Chhotalal (1823-1898)

Ranchhodlal, the pioneer of the textile industry in Gujarat, was born in Prashora Nagar community of Ahmadabad. He joined the customs department at the age of 20 years with the salary of Rs.15 a month. He plunged into independent business after eight year of service. He established a cotton factory at Surat in 1852. The factory was closed down due to some troubles. Then he started the first ever textile mill in Ahmadabad on 30th may, 1861. The mill is known as Ahmadabad cotton Spinning and weaving mills. The government nominated Ranchhodlal as a member of Ahmadabad municipality in 1869. He became its first permanent president in 1884. He under took many a projects of basic needs. He introduces water taps and drainage system in

the town with a view to abolishing the dirtiness of the town. The digging of the roads for the facilities created consideration opposition. But he hardly yielded to any pressure. He also established orphanage homes for orphans and disabled. Victoria hospital and R.B.R.C. High school in 1892 were also his gifts, the government nominated him to the legislative council. He will always be remembered as the father of the textile industry in Gujarat.

(14) Kasturbhai Lalbhai (1894-1979)

Kasturbhai Lalbhai brought glory to the textile industry of Ahmadabad with his Sharp intelligence and Farsighted Administrative abilities. He was born with a silver spoon in Ahmadabad in a royal Jain Family. He earned much reputation for promoting art and culture in Ahmadabad and Gujarat with education, religion, art, architecture and research activities. He could accomplish every task with his sheer sensibility, wisdom and hard work. He proved a friend, philosopher and guide to the people in times of hardships and calamities. 'Atul' was one of his greatest dreams in the field of textile industry. He agreed to represent himself in the assembly of Delhi in 1923 at the insistence of Saradar Patel. His active participation in the field of education must also be mentioned. He established 'The Ahmadabad Education society and established educational institutions. Kasturbhai took up the renovation of temples at Ranakpur, Delwada and Shetrunjay. He also played a pivotal role in the establishment of Indian institute of Management. Kasturbhai was perhaps the last of the Mahajan Tradition.

(x) Scope of Village Directory and Town Directory

As mentioned earlier, the District Census Handbook is brought out in two parts-Part A and Part B separately. Part-B covers Village and Town wise Primary Census Abstract (PCA) data of 2011 Census along with Housing Amenities data whereas Part-A covers Village and Town Directory data. The scope of Village Directory and Town Directory is discussed below.

Scope of Village Directory

For the census work, the villages in the district have been arranged taluka wise (C.D. block wise) and within the taluka (C.D. block), they are shown location code wise. Each village is assigned a location code number for the purpose of identification. In 2011 Census, all the villages have been given unique 6 digits code number, which will remain constant across the census, and shall make it easy to do comparative study. The village code of 6 digits has been used continuous code within India. Range of 000001-799999 has been kept for villages. The Village Directory information, a map and alphabetical list of village for each taluka (C.D. block) is given in Part-A. Village Directory contains the non-census data of each village. It gives the village wise basic information relating to infrastructure and amenities available in the sphere of education, medical, drinking water, power supply, post and telegraph, communications, approach road to village and distribution of land use area. In addition it contains information about total area of each village, total population and number of households and the nearest town and its distance from the village. The information on number of households and total population has been included with a view to examine the correlation of amenities with the number of households and population they serve. If an amenity is not in existence in the refer rant village, the distance in broad ranges from the nearest place along with name, where the amenity is available is given. The broad range with code **a.** for (<5 kms), **b.** for (5-10 kms) and **c.** for (10+ kms). Some additional information has been added viz. (1) Pre. Primary School (2) Management Institute (3) Polytechnic (4) Special School for Disable (5) Veterinary Hospital (6) Mobile Health Clinic (7) Traditional Practitioners and Faith Healers (8) Medicine Shop (9) Type of drainage connectivity for waste water outlet (10) Total Sanitation Campaign (TSC) (11) Rural Sanitary Mart/Rural Hardware outlet (12) Rural Production Centers (13) Solid and Liquid Waste Management (14) Village PIN Code (15) Public Call Office/Mobile (16) Mobile Phone Coverage (17) Internet Cafes/Common Service Center (18) Private Courier Facility (19) Auto/Modified Autos (20) Taxis (21) Vans (22) Tractors used for Transport (23) Cycle Pulled Rickshaws (Manual Driven) (24) Cycle Pulled Rickshaws (Machine Driven) (25) Carts Driven by Animals (26) National Highway (27) State Highway (28) Major District Roads (29) Other District Roads (30) Water Bound Macadam (31) ATM facility (32) Self Help Group (33) Public Distribution System (34) Mandis/Regular Market (35) Weekly Haat (36) Agricultural Marketing Society (37) Nutrition Centre (38) Accredited Social Health Activist (ASHA) (39) Community Centre with/without TV (40) Public Library (41) Public Reading Room (42) Polling Station (43) Birth and Death Registration office (44) Agricultural Product and (45) Handicrafts Products. Seven information has not been collected this time, i.e., (1) Community Health Worker (2) Telegraph Office (3) Non Agricultural Credit Societies (4) Other Credit Societies (5) Navigable water way other than river or canal (6) Income and Expenditure of the village and (7) Import, Export most important commodities.

Appendix-I	Summary showing total number of villages having educational, medical and other amenities in villages – C.D. Block level.
Appendix-I A	Villages by number of primary schools.
Appendix-I B	Villages by primary, middle and secondary schools.
Appendix-I C	Villages with different sources of drinking water facilities available.
Appendix-II	Villages with 5,000 and above population which do not have one or more amenities available.
Appendix-III	Land utilization data in respect of Census Towns.
Appendix-IV	C.D. Block wise list of inhabited villages where no amenity other than drinking water facility is available.
Appendix-V	Summary showing number of villages not having scheduled castes population.
Appendix-VI	Summary showing number of villages not having scheduled tribes population.
Appendix-VII A	List of villages according to the proportion of the scheduled castes to the total population by ranges.
Appendix-VII B	List of villages according to the proportion of the scheduled tribes to the total population by ranges.

Scope of Town Directory

Town Directory covers the non-census data for each town. It presents important and useful information like civic and other amenities available in all the towns of the district. The information in Town Directory is covered in following seven statements, viz., statement I to VII. The statement used in the current 2011 Census at most identical to the preceding 2001 Census. The details of Town Directory statement are given below in brief.

- (I) Statement I - Status and Growth history
- (II) Statement II - Physical aspects and location of towns, 2009
- (III) Statement III - Civic and other amenities, 2009
- (IV) Statement IV –Medical facilities, 2009
- (V) Statement V- Educational, recreational and cultural facilities, 2009
- (VI) Statement VI - Industry and banking, 2009
- (VII) Statement VII - Civic and other amenities in slums, 2009
- (Appendix) Towns showing their outgrowth with population

In all the statements the towns are arranged in the alphabetical order within the district. The details of these statements are given in the analytical portion of the Town Directory. One statement-III Municipal Finance deleted and statement-V Medical, Educational, Recreation and Cultural Facilities divide in above two statement-IV and statement-V.

Village and Town Directory

Brief Note on Village and Town Directory

Village Directory 2011 Census

The “Village Directory” is one of the traditional compilations of the Census. It gives the list of villages, their location numbers, their area, population, number of households, amenities such as educational, medical, drinking water, post and telegraph, commercial and co-operative banks, agricultural non-agricultural and other credit societies, recreational and cultural facilities, communication, approach to village, nearest town with a distance, power supply availability of newspaper and magazines, most important commodity manufactured and land use of each village.

The Village Directory is being compiled for both inhabited and un-inhabited villages. In the village directory both private and government facilities/institutions have been given. In case of un-inhabited /depopulated villages, the location code number, name and area of the village is being given universally in Village Directory and Village PCA. The columns relating to the amenities and land use pattern, etc. being left blank and it will be noted against the name of the village that it is un-inhabited/depopulated. The Appendices to Village Directory and Inset Tables based on village Directory data are also prepared for inhabited villages.

In the Village Directory format for 2011 Census there are 122 columns and the details thereon are as follows:

Columns 1: Serial Number

Self-explanatory. All the villages within the CD block are presented serially in the ascending order of their location code number.

Columns 2: Name of village

Self-explanatory. The name of the villages is shown against this column. This also includes the forest and uninhabited villages.

Columns 3: Location Code Number of village

The location code number of the villages is shown against this column.

Columns 4: Area of the Village

The area of the villages has been given in hectares.

Column 5: Total Population

The total population of the village as per 2011 Census has been given against this column.

Column 6: Number of Households

The number of households as per 2011 Census has been given in this column.

Amenities

The availability of different infrastructural amenities such as education, medical, drinking water, post, telegraph, banks, credit societies, recreation and cultural facilities, communication, power, etc. in each village have been given in the Village Directory. Wherever

the amenities are not available in the village, the distance range code viz; 'a' for <5 kms, 'b' for 5-10 kms and 'c' for 10+ kms of the nearest where facility is available is given. Column wise details are given below.

Columns No. 7 – 20 Educational Facilities

All the different educational facilities available in the village have been given under these columns. Nursery/LKG/UKG classes are included in Pre-Primary Schools, Classes up to class V included in Primary School; Classes from VI to VIII are included in the Middle School. However in Gujarat, there is no concept of Middle School. Classes up to VIII are treated as Primary School. Classes from IX and X included in Secondary School. Classes from XI and XII are included in Senior Secondary School. In case of composite schools like Middle School with Primary School or Secondary School with Middle School, these are also included in the number of Primary and Middle Schools, respectively. The information on the entire educational institutes is given under these columns.

Columns No. 21 to 38 - Medical Facilities

All the different medical facilities available in the village have been given under these columns.

Columns No. 39 to 46 -Drinking Water

The information on availability of various types of the Drinking water facility within the village has been given under these columns.

Columns No. 47 to 50 – Availability of Toilet and Others

The information on availability of Toilet and Bio-Gas etc. available in the village has been given under these columns.

Columns No. 51 to 67 Communication (Post & Telegraph and Transport)

The information on Communication and Post Office, Sub-Post Office and Telegraph Office, Village PIN Code number, Phone-Landlines, Mobile Phone, Private Courier Facility, Internet Café, etc.; available in the village has been given under these columns. The information on all various transport facilities whether public/private transport like Bus, Railway Station, or Navigable waterways, Taxi, Van, Tractors etc. available in the village has also been given under these columns.

Columns No. 68 to 79 – Village Connected to Highways, Village Roads, Banks and Credit Societies

The information on all roads connected to village has been given under these columns. These include National Highway, State Highway, District Roads and Other District Roads connected to the village, pucca roads, kuchcha Roads, Water Bounded Macadam Roads, Navigable Water Ways and Foot Paths has been given under these columns. Further, the information on availability of Banks, ATM and Agricultural Credit Societies in the village has been given under these columns.

Column No. 80 to 97 Miscellaneous Facilities

The information on various miscellaneous facilities available in the village has been given under these columns. These includes Self -Help Group, Public Distribution Shop (PDS), Mandi/Regular Market, Weekly Haat, Agricultural Marketing Society, Nutrition Centre

(ICDS), Anganwadi Centre, ASHA, Community Centre, Sports Fields, Sports Club/Recreation Centre, Cinema/Video Halls, Public Library, Public Reading Room, News Paper Supply, Assembly Polling Station, Birth and Death Registration Office.

Columns No. 98 to 101 – Electricity

Availability of Power Supply in the village, whatever may be the form of its use has been given in these columns. These include Electricity for Domestic Use, Electricity for Agriculture Use, Electricity for Commercial Use, and Electricity for all purpose Domestic Uses.

Column No. 102 and 103 -Nearest Town

The name of the nearest town along with the distance range code has been in these columns.

Land Use and Irrigation

The land use pattern in the Village Directory conforms to the pattern of classification of land use as recommended by the Ministry of Agriculture, Government of India. The Ministry has recommended the maintenance of records of land use pattern under the following 9 categories.

Column No. 104 –Forests

This includes all lands classed as forest under any legal enactment dealing with forests or administered as forests, whether state-owned or private, and whether wooded or maintained as potential forest land. The area of crops raised in the forest and grazing lands or areas open for grazing within the forests remain included under the forest area.

Column No. 105- Area under Non-Agricultural Use

This includes all lands occupied by buildings, roads and railways or under water, e.g. rivers and canals and other lands put to uses other than agriculture.

Columns No. 106- Barren and Un-cultivable Land

This includes all barren and uncultivable land like mountains, deserts, etc. Land which cannot be brought under cultivation except at an exorbitant cost should be classed as uncultivable whether such land is in isolated blocks or within cultivated holdings.

Column No. 107- Permanent Pastures and Other Grazing Lands

This includes all grazing lands whether they are permanent pastures and meadows or not. Village common grazing land is included under this head.

Column No. 108- Land under Miscellaneous Tree Crops, etc.

This includes all cultivable land which is not included in 'Net area sown' but is put to some agricultural uses. Lands under causing trees, thatching grasses, bamboo bushes and other groves for fuel, etc. which are not included under 'Orchards' are classed under this category.

Column No. 109- Cultivable Waste Land

This includes lands available for cultivation, whether not taken up for cultivation or taken up for cultivation once but not cultivated during the current year and the last five years or more in succession for one reason or other. Such lands may be either fallow or covered with shrubs and jungles which are not put to any use. They may be assessed or unassessed and may

lie in isolated blocks or within cultivate holdings. Land once cultivated but not cultivated for five years in succession is also included in this category at the end of the five years.

Column No. 110- Fallow Lands Other than Current Fallows

This includes all lands which were taken up for cultivation but are temporarily out of cultivation for a period of not less than one year and not more than five years.

Column No. 111- Current Fallows

This represents cropped area, which is kept fallow during the current year. For example, if any seeding area is not cropped against the same year it may be treated as current fallow.

Column No. 112- Net Area Sown

This represents the total area sown with crops and orchards. Area sown more than once; in the same year is counted only once.

Column No. 113- Total Irrigated Land Area

It includes all land which is cultivable and irrigated by any source of irrigation. The total irrigated area of the village has been given under this column.

Column No. 114- Total Un-Irrigated land Area

Un-Irrigated area includes all land which is cultivable but not irrigated by any source of irrigation. The total un-irrigated land area of the village has been given under this column.

Column No. 115 to 119 Area Irrigated by Source

The areas irrigated by various source of irrigation in the village have been given under these columns. The different source of irrigation facilities available in the village are as follows

- (i) Canals (C)-Govt. or Pvt.
- (ii) Wells/Tube-wells (W/TW)
- (iii) Tanks/Lake (T/L)
- (iv) Waterfall (WF)
- (v) Others (O)

Columns No.120 to 122-Three Most Important Commodities Manufactured

The names of three most important commodities manufactured in the village are indicated in this column.

C.D. Block Level Totals of the Village Directory

At the end of entries for the Village Directory of each C.D. Block, the totals of different columns are being given wherever possible. However, in case of some of the columns, it may not be possible to work out the CD Block level totals, in such cases the particular of relevant columns are being left blank against C.D. Block level.

Appendices to Village Directory

The Village Directory also includes the following appendices:

- Appendix –I: Summary showing total number of villages having educational, medical and other amenities in villages – C.D. Block level.
- Appendix I A: Villages by number of primary schools.
- Appendix I B: Villages by primary, middle and secondary schools.
- Appendix I C: Villages with different sources of drinking water facilities available.
- Appendix II: Villages with 5,000 and above population which do not have one or more amenities available.
- Appendix –III: Land utilization data in respect of Census Towns.
- Appendix –IV: C.D. Block wise list of inhabited villages where no amenity other than drinking water facility is available.
- Appendix –V: Summary showing number of villages not having scheduled castes population.
- Appendix –VI: Summary showing number of villages not having scheduled tribes population.
- Appendix -VII A: List of villages according to the proportion of the scheduled castes to the total population by ranges.
- Appendix- VII B: List of villages according to the proportion of the scheduled tribes to the total population by ranges.

Town Directory 2011 Census

Village is a statutory recognized unit having a definite boundary and separate revenue land records. In case, a complete village is treated as an outgrowth of urban agglomeration, data on amenities for that village have not been given in the Village Directory but shown along with the urban component. The villages which are consider as a Census Town, the amenities data are shown in the Town Directory. For those villages which have partly merged in an outgrowth of U.A., the amenities data are shown in the Village Directory for that particular village.

Note Explaining the Abbreviations used in Town Directory 2011 Census

Statement I- Status and Growth History

Column 1- Serial Number

Self-explanatory

Column 2- Class, Name and Civic Status of Town

The Class is presented according to population of the towns in 2011 Census as follows:

Population	Class	Population	Class
100,000 and above	I	10,000 – 19,999	IV
50,000 – 99,999	II	5,000 – 9,999	V
20,000 – 49,999	III	Below - 5,000	VI

The following abbreviations are used to denote the Civic Status of the town.

Civic Status	Codes	Civic Status	Codes
i-Municipal Corporation	M.Corp.	xii – Notified Town Area	NTA
ii-Municipal Committee	MC	xiii – Industrial Notified Area	INA
iii-Municipal Council	M Cl	xiv – Industrial Township	ITS
iv-City Municipal Council	CMC	xv – Township	TS
v-Town Municipal Council	TMC	xvi – Town Panchayat	TP
vi- Municipal Board	MB	xvii – Nagar Panchayat	NP
Vii –Municipality	M	xviii – Town Committee/ Town Area Committee	TC
viii- Cantonment Board/ Cantonment	CB	xix – Small Town Committee	ST
ix- Notified Area	NA	xx – Estate Office	EO
x –Notified Town	NT	xxi –Gram Panchayat	GP
xi - Notified Area Committee/ Notified Area Council	NAC	xxii – Census Town	CT

Column 3 – 25

These columns are self-explanatory

Statement II

Physical Aspects and Location of Town, 2009

Column 1 - 2 Serial number and Name of Town

Self-explanatory

Columns 3 to 5 - Physical Aspects

In these columns the rainfall and maximum and minimum temperature of the town is recorded.

Columns 6 to 12

Name and road distance of the town (in kms.) from the state headquarters, district headquarters, sub-divisional/taluka/tehsil/police station/development block/island HQ., nearest city with population of one lakh and more, nearest city with population of five lakh and more, railway station and bus route is recorded in these columns respectively. If the names mentioned in these columns are the same as the referent town itself, the distance is recorded as (0) zero.

Statement III – Civic and Other Amenities, 2009

Column 1 - 2 Serial Number and Name of Town

Self-explanatory

Column 3 – Road Length (in km.)

The information about the road length (in km.) within the limit of the town is recorded in this column.

Columns 4 to 7- System of Drainage

The system of drainage available in the town is indicated in these columns by the following codes

System of Drainage	Codes
Open drains	OD
Closed drains	CD
Both drains	BD

Columns 8 to 11-Number of Latrines

The number of various types of latrines available in the town is indicated in these columns.

Columns No. 12 & 13 – Protected Water Supply

The information on source of water supply and system of water storage with capacity available in the town are given in these columns in the following codes

Column 12 (Source of Water Supply)

(i) Tap Water	T
(ii) Tube-well Water	TW
(iii) Tank Water	TK
(iv) Well Water	W

Column 13 (System of Water Storage)

(i) Over Head Tank	OHT
(ii) Service Reservoir	SR
(iii) River Infiltration Gallery	RIG
(iv) Bore Well Pumping System	BWP
(v) Pressure Tank	PT

The information on 2 major source of water supply is given in column 12 and the system of water storage with capacity against each in kilo-liters (in bracket) is presented in column 13.

Columns 14 Fire Fighting Service

In case the firefighting service is available in the referent town, 'yes' is recorded. If the facility is not available within the town, the name of the nearest place having this facility with its distance from the referent town has been recorded.

Columns 15 to 19 Electrification (Number of Connections)

Different types of electric connections have been shown in these columns, i.e., Domestic, Industrial, Commercial, Road lighting (points) & others.

Statement IV

Medical Facilities, 2009

Columns 1 - 2 Serial Number and Name of Town

Self-explanatory

Columns 3 to 9 and 11 to 13

The number of various medical institutions such as Hospitals, Dispensaries, Health Center, Family Welfare Center, Maternity and Child Welfare Center, Maternity Homes, T.B. Hospital/clinic, Nursing Homes, Charitable Hospital/Nursing Home, Mobile Health Clinic and Others as available in the town, are indicated in these columns (along with number of beds in brackets)

If a medical facility is not available in the town, the name of the nearest place and its distance in kilometers from the town where the facility is available is mentioned.

Column 10- Veterinary Hospital

The Number of Veterinary Hospitals available in the town is given in this column.

Column 14- Medicine Shop

The number of Medicine shops available in the town is given in this column.

Statement V

Educational, Recreational and Cultural Facilities, 2009

Columns 1 - 2 Serial number and Name of town

Self-explanatory

Columns 3 to 15 Educational Facilities

The information on number of Primary school, Middle school, Secondary school, Senior Secondary school, Arts/Science/ Commerce colleges (of degree level and above), Medical colleges, Engineering colleges, Management Institute/Colleges, Polytechnics, Recognized Shorthand, Typewriting and vocational training Institutions, Non-formal Education Center (Sarva Shiksha Abhiyan Center), Special School for disabled and others available in the town, are indicated in these columns.

If an educational facility is not available in the town, the name of the nearest place and its distance in kilometers from the town where the facility is available is mentioned.

Columns 16 to 23

Number of Social, Recreational and Culture Facilities:- The information on No. of Home Orphanage, Working Women's Hostels (with No. of seats in bracket), No. of Old Age Home, Stadium, Cinema Theatre, Auditorium/Community Halls, Public Libraries and Reading Rooms available in the town are given under these column.

Statement VI: Industry and Banking 2009**Columns 1 - 2 Serial Number and Name of Town**

Self-explanatory

Columns 3 to 5 Names of Three Most Important Commodities Manufactured

The names of three most important commodities manufactured in the town are given under these columns.

Columns 6 to 8 - Number of Banks

The number of banks available in the referent town both Commercial and Co-operative Banks are recorded against these columns.

Columns 9 & 10 – Number of Agricultural and Non Agricultural Credit Societies

The number of Agricultural and Non Agricultural Credit Societies available in the referent town are given in these columns.

Statement VII: Civic and other Amenities in Slums, 2009

This statement VII provides information on civic and other amenities in all slums whether notified or not and for all towns having statutory bodies, like Municipality, Municipal Corporation, Town area committee etc.

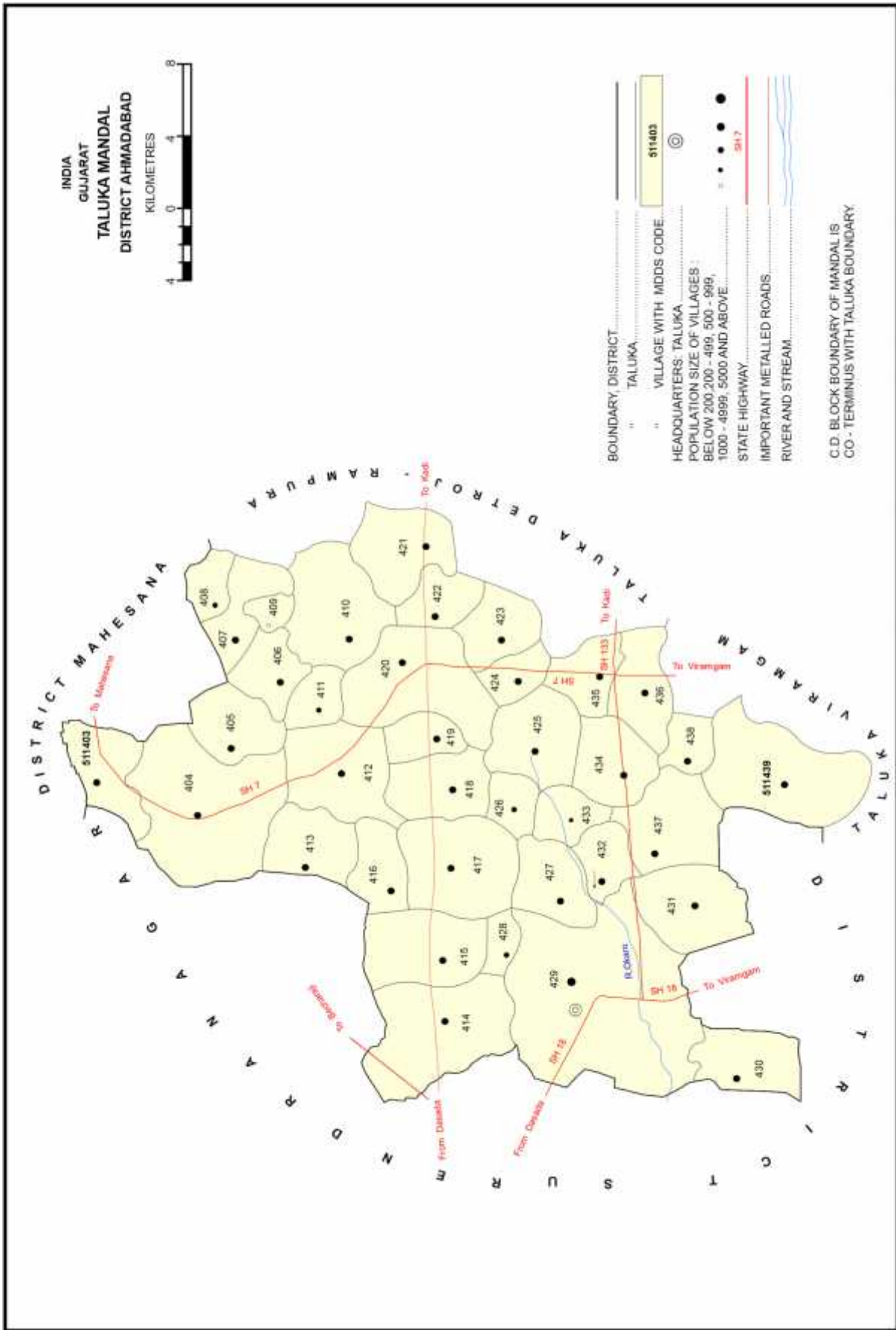
Section-I Village Directory

(a) List of Villages Merged in Towns and Outgrowths at 2011 Census

Sr. No.	Name of Taluka	Village		Merged in which Town or name of UA	
		Name	L. C. No.		
1	2	3	4	5	6
1	Sanand	Godhavi	00516900	Sanand (OG)	Ahmadabad UA
2	Sanand	Nidhrad	00517000	Sanand (OG)	Ahmadabad UA
3	Sanand	Manipur	00518100	Sanand (OG)	Ahmadabad UA
4	Sanand	Kaneti	00518200	Sanand (OG)	Ahmadabad UA
5	Sanand	Shela	00518300	Sanand (OG)	Ahmadabad UA
6	Sanand	Sanathal	00518400	Sanand (OG)	Ahmadabad UA
7	Sanand	Telav	00518500	Sanand (OG)	Ahmadabad UA
8	Sanand	Sanand (Rural) (Gibpura)	00518600	Sanand (OG)	Ahmadabad UA
9	Sanand	Navapura	00520100	Sanand (OG)	Ahmadabad UA
10	Sanand	Changodar	00520200	Sanand (OG)	Ahmadabad UA
11	Sanand	Moraiya	00520300	Sanand (OG)	Ahmadabad UA
12	Sanand	Matoda	00522100	Sanand (OG)	Ahmadabad UA
13	Sanand	Sari	00522200	Sanand (OG)	Ahmadabad UA
14	Sanand	Vasna Chacharavadi	00522500	Sanand (OG)	Ahmadabad UA
15	Ahmadabad City	Tragad	00522600	Ahmadabad (M.Corp.)	Ahmadabad UA
16	Ahmadabad City	Piplaj	00522700	Ahmadabad (M.Corp.)	Ahmadabad UA
17	Daskroi	Chharodi	00523100	Ahmadabad (M.Corp.)	Ahmadabad UA
18	Daskroi	Jagatpur	00523200	Ahmadabad (M.Corp.)	Ahmadabad UA
19	Daskroi	Hebatpur	00523300	Ahmadabad (M.Corp.)	Ahmadabad UA
20	Daskroi	Bhadaj	00523400	Ahmadabad (M.Corp.)	Ahmadabad UA
21	Daskroi	Shilaj	00523500	Ahmadabad (M.Corp.)	Ahmadabad UA
22	Daskroi	Hanspura	00523600	Ahmadabad (M.Corp.)	Ahmadabad UA
27	Daskroi	Vinzol	00527300	Ahmadabad (M.Corp.)	Ahmadabad UA
28	Daskroi	Laxmipura	00527500	Ahmadabad (M.Corp.)	Ahmadabad UA
29	Daskroi	Kamod	00527600	Ahmadabad (M.Corp.)	Ahmadabad UA
30	Daskroi	Vanzar	00527700	Ahmadabad (M.Corp.)	Ahmadabad UA
31	Daskroi	Badrabad	00527800	Ahmadabad (M.Corp.)	Ahmadabad UA
32	Daskroi	Bakrol Badrabad	00528000	Ahmadabad (M.Corp.)	Ahmadabad UA
23	Daskroi	Enasan	00523700	Ahmadabad UA	Ahmadabad UA
24	Daskroi	Bilasiya	00523800	Ahmadabad UA	Ahmadabad UA
25	Daskroi	Kanbha	00524900	Ahmadabad UA	Ahmadabad UA
26	Daskroi	Kujad	00525000	Ahmadabad UA	Ahmadabad UA
27	Bavla	Rajoda	00537500	Bavla (OG)	Ahmadabad UA
28	Bavla	Rasam	00537700	Bavla (OG)	Ahmadabad UA

TALUKA/C.D.BLOCK

MANDAL



(C) Alphabetical List of Villages (Mandal Taluka)

Sr. No.	Name of Village	2011 Census Location Code Number	2001 Census Location Code Number
1	2	3	4
1	Anandpura	511409	00500600
2	Dadhana	511410	00500700
3	Dalod	511417	00501400
4	Dhedhasana	511433	00503000
5	Endla	511436	00503300
6	Hansalpur	511403	00500000
7	Becharaji Jalisana	511412	00500900
8	Kachrol	511405	00500200
9	Kadvasan	511430	00502700
10	Kanpura (Sinaj)	511408	00500500
11	Karshanpura	511435	00503200
12	Kunpur	511418	00501500
13	Mandal	511429	00502600
14	Manpura	511424	00502100
15	Mithapur	511428	00502500
16	Nana Ubhada	511437	00503400
17	Navagam	511431	00502800
18	Nayakpur	511413	00501000
19	Odaki	511438	00503500

Sr. No.	Name of Village	2011 Census Location Code Number	2001 Census Location Code Number
1	2	3	4
20	Rakhiyana	511432	00502900
21	Ribdi	511434	00503100
22	Sadra	511426	00502300
23	Sher	511427	00502400
24	Sinaj	511407	00500400
25	Sitapur	511404	00500100
26	Solgam	511425	00502200
27	Trent	511439	00503600
28	Ughroj	511421	00501800
29	Ughrojpur	511422	00501900
30	Ukardi	511423	00502000
31	Vanpardi	511416	00501300
32	Varmor	511414	00501100
33	Vasna Kunpur	511419	00501600
34	Vinchhan	511411	00500800
35	Vinzuvada	511415	00501200
36	Vitthapur	511420	00501700
37	Zanzarava	511406	00500300

Census of India 2011- Village Directory Amenities and Land use (As in 2009)

Number of educational amenities available. (If not available within the village, the distance range code viz; a for < 5 Kms, b for 5-10 Kms and c for 10+ kms of nearest place where facility is available is given).

Sr. No.	Name Village	Location Code No.	Total Area of The Village (In Hectares Rounded Up to One Decimal Place)	Total Population (2011 Census)	Number of Households (2011 Census)	Pre-Primary School (PP)	Primary School (P)	Middle School (M)	Secondary School (S)	Senior Secondary School (SS)	Degree College of Arts Science & Commerce (ASC)	Engineering College (EC)	Medical College (MC)	Management Institute (MI)
1	2	3	4	5	6	7	8	9	10	11	12	13	14	15
CD Block:-Mandal (0056)														
1	Hansalpur Becharaji	511403	864	1781	361	a	1		a	a	c	c	c	c
2	Sitapur	511404	3672.7	4218	874	b	2		1	b	c	c	c	c
3	Kachrol	511405	1050.3	1566	317	c	1		a	c	c	c	c	c
4	Zanzarava	511406	814.6	1308	311	b	1		1	b	c	c	c	c
5	Sinaj	511407	891.1	1934	351	b	1		a	b	b	b	c	c
6	Kanpura (Sinaj)	511408	495.8	592	145	b	1		b	b	b	b	c	c
7	Anandpura	511409	289.4	15	3	b	a		b	b	b	b	c	c
8	Dadhana	511410	1899.6	3678	699	b	1		b	b	c	c	c	c
9	Vinchhan	511411	536.6	933	250	c	1		a	c	c	c	c	c
10	Jalisana	511412	1699	2306	497	c	1		1	c	c	c	c	c
11	Nayakpur	511413	1050.8	1033	242	c	1		a	c	c	c	c	c
12	Varmor	511414	2199.2	1841	410	c	1		a	b	c	c	c	c
13	Vinzuvada	511415	1657.1	1859	405	b	1		1	b	c	c	c	c
14	Vanpardi	511416	831.6	1348	313	c	1		c	c	c	c	c	c
15	Dalod	511417	1915.4	2368	532	b	1		1	b	c	c	c	c
16	Kunpur	511418	1180.6	1545	348	c	1		a	c	c	c	c	c
17	Vasna Kunpur	511419	593.9	1016	221	c	1		a	c	c	c	c	c
18	Vitthapur	511420	2240.6	3814	789	c	1		1	1	c	c	c	c
19	Ughroj	511421	1424.8	1931	389	b	1		1	b	c	c	c	c
20	Ughrojapura	511422	637.9	1170	256	b	1		1	b	c	c	c	c
21	Ukardi	511423	856.7	1481	292	b	1		c	b	c	c	c	c
22	Manpura	511424	540.1	1155	198	c	1		c	b	c	c	c	c
23	Solgam	511425	1330.2	1111	258	c	1		1	c	c	c	c	c
24	Sadra	511426	518.4	545	107	c	1		a	b	c	c	c	c
25	Sher	511427	934.3	1186	263	b	1		1	b	c	c	c	c
26	Mithapur	511428	396.9	741	151	c	1		b	b	c	c	c	c
27	Mandal	511429	6034	13141	2864	c	8		2	4	c	c	c	c
28	Kadvasan	511430	1020.5	1289	318	b	1		b	b	c	c	c	c

Census of India 2011- Village Directory Amenities and Land use (As in 2009)

Number of educational amenities available. (If not available within the village, the distance range code viz; a for < 5 Kms, b for 5-10 Kms and c for 10+ kms of nearest place where facility is available is given).

Number of Medical Amenities available. (If not available within the village, the distance range code viz; a for < 5 Kms, b for 5-10 Kms and c for 10+ kms of nearest place where facility is available is given).

16	17	18	19	20	21	22	23	24	25	26	27	28	29	30	31	Name Village	Sr. No.
Polytechnic (Pt)	Vocational Training School /ITI	Non-Formal Training Centre (NFTC)	Special School for Disabled (SSD)	Others (Specify)	Community Health Centre (CHC)	Primary Health Centre (PHC)	Primary Health Sub Centre (PHS)	Maternity and Child Welfare Centre (MCW)	T. B. Clinic (TBC)	Hospital-Allopathic (HA)	Hospital-Alternative Medicine (HO)	Dispensary (D)	Veterinary Hospital (VH)	Mobile Health Clinic (MHC)	Family Welfare Centre (FWC)		
c	c	c	c		a	a	c	a	a	c	c	a	a	a	a	Hansalpur Becharaji Sitapur	1
c	b	c	c		c	1	1	1	1	c	c	c	c	b	b		2
c	c	c	c		a	a	a	c	c	c	c	c	c	a	c	Kachrol	3
c	c	c	c		b	b	1	b	c	c	c	b	b	b	b	Zanzarava	4
c	b	c	c		c	c	a	a	c	c	c	c	c	c	c	Sinaj	5
c	b	c	c		c	c	b	c	c	c	c	c	c	c	c	Kanpura (Sinaj) Anandpura	6
c	b	c	c		c	c	a	c	c	c	c	c	c	c	c		7
c	b	c	c		c	c	c	c	c	c	c	c	c	c	c	Dadhana	8
c	c	c	c		c	c	c	c	c	c	c	c	c	c	c	Vinchhan	9
c	c	c	c		c	b	1	1	c	c	c	c	b	b	c	Jalisana	10
c	c	c	c		c	a	a	c	c	c	c	c	c	c	c	Nayakpur	11
c	c	c	c		b	b	b	b	c	b	c	b	b	b	1	Varmor	12
c	b	c	c		b	b	1	b	c	b	c	1	b	b	b	Vinzuvada	13
c	c	c	c		c	c	1	c	c	c	c	c	c	c	c	Vanpardi	14
c	c	c	c		b	b	1	1	c	b	c	b	b	b	b	Dalod	15
c	c	c	c		c	b	b	b	b	c	c	b	c	c	c	Kunpur	16
c	c	c	c		c	a	a	a	a	c	c	a	a	a	a	Vasna Kunpur Vitthapur	17
c	c	c	c		c	1	1	1	1	1	1	c	1	c	c		18
c	c	c	c		b	b	b	b	b	c	c	b	b	b	b	Ughroj	19
c	c	c	c		b	b	b	b	b	c	c	b	b	b	b	Ughrojpura	20
c	c	c	c		b	b	b	b	b	c	c	b	b	b	b	Ukardi	21
c	c	c	c		c	b	b	b	b	c	c	b	b	b	b	Manpura	22
c	c	c	c		c	c	1	c	c	c	c	c	c	c	c	Solgam	23
c	c	c	c		c	a	b	c	c	c	c	b	b	b	b	Sadra	24
c	c	c	c		b	b	b	b	c	b	c	b	b	b	b	Sher	25
c	c	c	c		b	b	b	1	c	b	c	b	b	b	b	Mithapur	26
c	2	c	c		1	1	3	1	c	c	c	1	1	c	1	Mandal	27
c	c	c	c		b	b	b	b	b	b	c	b	b	b	b	Kadvasan	28

Census of India 2011- Village Directory Amenities and Land use (As in 2009)

Sr. No.	Name Village	Number of Non-Government Medical Amenities available.								Availability of drinking water - Yes / No						
		Charitable Non Govt. Hospital/Nursing Home.	Medical Practitioner With MBBS Degree	Medical Practitioner With Other Degree	Medical Practitioner With No Degree	Traditional Practitioner and Faith Healer	Medicine Shop	Others	Tap Water (Treated/Untreated)	Well Water (Covered / Uncovered well)	Hand Pump	Tube wells / Bore well	Spring	River / Canal	Tank / Pond / Lake	Others
1	2	32	33	34	35	36	37	38	39	40	41	42	43	44	45	46
1	Hansalpur	0	0	1	1	1	0	0	Yes	No	No	Yes	No	No	Yes	No
2	Becharaji	0	0	2	0	1	0	0	Yes	No	No	Yes	No	No	Yes	No
3	Sitapur	0	0	0	0	0	0	0	Yes	Yes	No	Yes	No	No	Yes	No
4	Kachrol	0	0	0	1	1	0	0	Yes	Yes	No	Yes	No	No	No	No
5	Zanzarava	0	0	0	0	0	0	0	Yes	No	No	Yes	No	No	No	No
6	Sinaj	0	0	0	0	0	0	0	Yes	Yes	No	Yes	No	No	No	No
7	Kanpura	0	0	0	0	0	0	0	Yes	Yes	No	Yes	No	No	No	No
8	(Sinaj)	0	0	0	0	0	0	0	Yes	No	No	Yes	No	No	Yes	No
9	Anandpura	0	0	1	0	1	0	0	Yes	No	Yes	Yes	No	Yes	Yes	No
10	Dadhana	0	0	0	0	0	0	0	Yes	Yes	No	No	No	No	Yes	No
11	Vinchhan	0	0	1	0	1	0	0	Yes	Yes	No	Yes	No	No	Yes	No
12	Jalisana	0	0	0	0	0	0	0	Yes	Yes	No	No	No	No	Yes	No
13	Nayakpur	0	0	1	0	1	0	0	Yes	Yes	No	Yes	No	No	Yes	No
14	Varmor	0	0	0	0	0	0	0	Yes	Yes	No	Yes	No	No	Yes	No
15	Vinzuvada	0	0	1	0	1	0	0	Yes	Yes	No	Yes	No	No	Yes	No
16	Vanparadi	0	0	1	1	1	1	0	Yes	Yes	No	Yes	No	No	No	No
17	Dalod	0	0	1	0	1	0	0	Yes	Yes	No	Yes	No	No	Yes	No
18	Kunpur	0	0	0	1	1	0	0	Yes	Yes	No	Yes	No	No	Yes	No
19	Vasna	0	0	0	0	0	0	0	Yes	Yes	No	Yes	No	No	Yes	No
20	Kunpur	0	0	1	0	1	0	0	Yes	Yes	No	Yes	No	No	Yes	No
21	Vitthapur	0	0	0	0	0	0	0	Yes	No	No	Yes	No	No	Yes	No
22	Ughroj	0	0	1	0	1	0	0	Yes	Yes	No	No	No	No	No	No
23	Ughrojapura	0	0	0	0	0	0	0	Yes	Yes	No	No	No	No	No	No
24	Ukardi	0	0	0	0	0	0	0	Yes	Yes	No	Yes	No	No	No	No
25	Manpura	0	0	0	0	0	0	0	Yes	Yes	No	Yes	No	No	No	No
26	Solgam	0	0	0	1	1	0	0	Yes	Yes	No	Yes	No	No	Yes	No
27	Sadra	0	0	0	0	0	0	0	Yes	Yes	No	Yes	No	No	Yes	No
28	Sher	0	0	0	0	0	0	0	Yes	Yes	No	Yes	No	No	Yes	No
29	Mithapur	0	0	0	0	0	0	0	Yes	Yes	Yes	Yes	No	Yes	Yes	No
30	Mandal	0	0	6	3	2	8	0	Yes	Yes	No	Yes	No	Yes	Yes	No
31	Kadvasan	0	0	1	0	1	0	0	Yes	Yes	No	Yes	No	No	No	No

Census of India 2011- Village Directory Amenities and Land use (As in 2009)

Availability of toilet & others Yes / No

Communication and transport facilities (If amenities available code -Yes is given except for Village Pin Code, If not available within the village, the distance range code viz; a for < 5 Kms, b for 5-10 Kms and c for 10+ kms of nearest place where facility is available is given)

47	48	49	50	51	52	53	54	55	56	57	58	59	60	2	1
Community Toilet Including Bath.	Community Toilet Excluding Bath.	Rural Sanitary Mart or Sanitary Hardware Outlet Available Near The Village.	Community Bio- gas or Recycle of Waste for Productive Use.	Post Office (PO)	Sub Post Office (SPO)	Post & Telegraph Office (P&TO)	Village Pin Code	Telephones (Land Lines)	Public Call Office (PCO)	Mobile Phone Coverage	Internet Cafes/Common Service Centre (CSC)	Private Courier Facility	Bus Service (Public & Private)	Name Village	Sr. No.
No	No	No	No	c	c		382210	Yes	Yes	Yes	Yes	a	Yes	Hansalpur	1
No	No	No	No	b	Yes		382130	Yes	Yes	Yes	Yes	b	Yes	Becharaji Sitapur	2
No	No	No	No	c	c		382210	Yes	Yes	Yes	Yes	a	Yes	Kachrol	3
No	No	No	No	b	Yes		382120	Yes	Yes	Yes	Yes	b	Yes	Zanzarava	4
No	Yes	No	No	b	Yes		382120	b	Yes	Yes	Yes	b	Yes	Sinaj	5
No	No	Yes	No	b	b		382120	b	Yes	Yes	Yes	b	Yes	Kanpura (Sinaj)	6
No	No	Yes	No	b	b		382120	b	Yes	Yes	Yes	b	Yes	Anandpura	7
No	Yes	Yes	Yes	c	Yes		382120	Yes	Yes	Yes	Yes	c	Yes	Dadhana	8
No	Yes	No	No	b	Yes		382120	Yes	Yes	Yes	Yes	b	Yes	Vinchhan	9
No	No	No	No	c	Yes		382120	Yes	Yes	Yes	Yes	c	Yes	Jalisana	10
No	No	Yes	No	c	Yes		382130	Yes	Yes	Yes	Yes	c	Yes	Nayakpur	11
No	No	Yes	No	b	Yes		382130	Yes	Yes	Yes	Yes	b	Yes	Varmor	12
No	No	Yes	No	b	Yes		382130	Yes	Yes	Yes	Yes	b	Yes	Vinzuvada	13
No	No	Yes	No	c	Yes		382130	Yes	Yes	Yes	Yes	c	Yes	Vanpardi	14
No	No	No	No	b	Yes		382130	Yes	Yes	Yes	Yes	b	Yes	Dalod	15
No	No	No	No	c	Yes		382130	Yes	Yes	Yes	Yes	c	Yes	Kunpur	16
No	No	Yes	No	c	c		382130	Yes	Yes	Yes	Yes	c	Yes	Vasna	17
No	No	No	No	c	Yes		382120	Yes	Yes	Yes	Yes	c	Yes	Kunpur Vitthapur	18
No	No	No	No	b	Yes		382120	b	Yes	Yes	Yes	c	Yes	Ughroj	19
No	Yes	No	No	b	b		382120	Yes	Yes	b	Yes	b	Yes	Ughrojpora	20
No	No	No	No	b	Yes		382140	b	Yes	Yes	Yes	b	Yes	Ukardi	21
No	No	No	No	c	a		382120	b	Yes	Yes	Yes	c	Yes	Manpura	22
No	No	No	Yes	c	Yes		382130	Yes	Yes	Yes	Yes	c	Yes	Solgam	23
No	No	No	No	a	a		382130	Yes	Yes	Yes	Yes	c	Yes	Sadra	24
No	No	Yes	No	b	Yes		382130	Yes	Yes	Yes	Yes	b	Yes	Sher	25
No	Yes	Yes	No	b	Yes		382230	Yes	Yes	Yes	Yes	b	Yes	Mithapur	26
No	Yes	Yes	No	Yes	c		382130	Yes	Yes	Yes	Yes	Yes	Yes	Mandal	27
No	No	No	No	b	Yes		382130	Yes	Yes	Yes	Yes	b	Yes	Kadvasan	28

Census of India 2011- Village Directory Amenities and Land use (As in 2009)

Communication and transport facilities (If amenities available code -Yes is given except for Village Pin Code, If not available within the village, the distance range code viz; a for < 5 Kms, b for 5-10 Kms and c for 10+ kms of nearest place where facility is available is given)

Village connected to highways, village roads, banks & credit societies (If amenities available code -Yes is given, If not available within the village, the distance range code viz; a for < 5 Kms, b for 5-10 Kms and c for 10+ kms of nearest place where facility is available is given)

Sr. No.	Name Village	Railway Stations	Auto/Modified Autos	Taxis and Vans	Tractors	Cycle-Pulled Rickshaws (Manual & Machine Driven)	Carts Driven by Animals	Sea /River Ferry Service	Connected to National Highway (NH)	Connected to State Highway (SH)	Connected to Major District Road (MDR)	Connected to Others District Road	Pucca Roads	Kutchcha Roads	Water Bounded Macadam (WBM) Roads
1	2	61	62	63	64	65	66	67	68	69	70	71	72	73	74
1	Hansalpur Becharaji	c	Yes	Yes	Yes	Yes	Yes	c	c	Yes	Yes	Yes	Yes	Yes	a
2	Sitapur	b	b	Yes	Yes	Yes	Yes	c	c	Yes	Yes	Yes	Yes	Yes	b
3	Kachrol	c	a	a	Yes	Yes	Yes	c	a	a	a	Yes	Yes	Yes	c
4	Zanzarava	b	b	Yes	Yes		Yes	c	c	b	Yes	Yes	Yes	Yes	b
5	Sinaj	b	Yes	b	Yes	Yes	Yes	b	b	b	b	Yes	Yes	b	b
6	Kanpura (Sinaj)	b	Yes	b	Yes	Yes	Yes	b	b	c	Yes	Yes	Yes	Yes	b
7	Anandpura	b	Yes	b	Yes	Yes	Yes	b	b	b	b	Yes	Yes	Yes	Yes
8	Dadhana	c	b	b	Yes	Yes	Yes	c	c	c	Yes	Yes	b	Yes	b
9	Vinchhan	b	b	b	Yes		Yes	c	c	a	Yes	Yes	Yes	c	c
10	Jalisana	c	c	Yes	Yes	Yes	Yes	c	c	Yes	Yes	Yes	Yes	Yes	Yes
11	Nayakpur	c	Yes	Yes	Yes	Yes	c	c	c	b	Yes	Yes	Yes	Yes	b
12	Varmor	c	Yes	b	Yes		Yes	c	c	Yes	Yes	Yes	Yes	Yes	Yes
13	Vinzuvada	c	c	b	b	Yes	Yes	c	c	b	Yes	Yes	Yes	Yes	c
14	Vanparadi	c	Yes	c	Yes	Yes	Yes	c	c	c	Yes	Yes	Yes	Yes	Yes
15	Dalod	c	c	Yes	Yes	Yes	Yes	c	c	b	Yes	Yes	Yes	Yes	c
16	Kunpur	c	c	c	Yes	Yes	Yes	c	c	c	Yes	Yes	Yes	Yes	Yes
17	Vasna Kunpur	c	c	c	Yes	Yes	Yes	c	c	c	Yes	Yes	Yes	Yes	Yes
18	Vitthapur	c	c	c	Yes	Yes	Yes	c	c	Yes	Yes	Yes	Yes	Yes	Yes
19	Ughroj	b	b	c	Yes		Yes	c	c	b	Yes	Yes	Yes	Yes	Yes
20	Ughrojapura	b	b	c	Yes		Yes	c	c	b	Yes	Yes	Yes	Yes	c
21	Ukardi	b	b	b	Yes		Yes	c	c	Yes	c	c	Yes	Yes	c
22	Manpura	c	Yes	b	c	Yes	c	c	c	Yes	c	c	Yes	Yes	c
23	Solgam	c	c	c	Yes	Yes	Yes	c	c	c	c	Yes	Yes	Yes	c
24	Sadra	c	Yes	c	a	Yes	Yes	c	c	c	c	Yes	Yes	Yes	c
25	Sher	c	Yes	b	Yes		Yes	c	b	b	Yes	Yes	Yes	Yes	c
26	Mithapur	c	b	b	Yes	Yes	Yes	c	b	c	Yes	Yes	Yes	Yes	c
27	Mandal	c	Yes	Yes	Yes	Yes	c	c	c	Yes	Yes	Yes	Yes	Yes	c
28	Kadvasan	c	Yes	Yes	Yes		c	c	c	b	c	Yes	Yes	Yes	c

Census of India 2011- Village Directory Amenities and Land use (As in 2009)

Village connected to highways,
village roads, banks & credit societies
(If amenities available code -Yes is
given, If not available within the
village , the distance range code viz;
a for < 5 Kms, b for 5-10 Kms and c
for 10+ kms of nearest place where
facility is available is given)

Availability of miscellaneous facilities (If amenities available code -Yes
is given, If not available within the village, the distance range code viz;
a for < 5 Kms, b for 5-10 Kms and c for 10+ kms of nearest place where
facility is available is given)

Navigable Waterway (River/Canal) (NW)	Footpaths (FP)	Commercial & Co-operative Banks	ATM	Agricultural Credit Societies	Self-Help Group (SHG)	Public Distribution System (PDS) Shop	Mandis / Regular Market	Weekly Haat	Agricultural Marketing Society	Integrated Child Development Scheme (Nutritional Centres)	Anganwadi Centre (Nutritional Centres)	Others (Nutritional Centres)	ASHA (Accredited Social Health Activist)	Name Village	Sr. No.
75	76	77	78	79	80	81	82	83	84	85	86	87	88	2	1
c	Yes	a	a	Yes	Yes	Yes	Yes	Yes	a	c	a	Yes	Yes	Hansalpur	1
c	Yes	Yes	b	Yes	Yes	Yes	b	b	b	c	Yes	Yes	Yes	Becharaji Sitapur	2
c	Yes	a	c	Yes	Yes	c	c	a	c	c	Yes	Yes	Yes	Kachrol	3
c	Yes	b	b	Yes	Yes	a	b	b	b	c	Yes	Yes	Yes	Zanzarava	4
c	Yes	b	b	Yes	Yes	Yes	b	c	b	c	Yes	Yes	Yes	Sinaj	5
c	Yes	b	b	Yes	Yes	Yes	b	b	Yes	c	Yes	Yes	Yes	Kanpura (Sinaj)	6
c	Yes	b	b	Yes	Yes	b	b	b	b	c	Yes	Yes	b	Anandpura	7
c	Yes	b	b	Yes	Yes	Yes	b	c	c	c	Yes	Yes	Yes	Dadhana	8
c	Yes	b	b	Yes	Yes	Yes	b	b	b	c	Yes	Yes	Yes	Vinchhan	9
c	Yes	b	c	Yes	Yes	Yes	c	c	c	c	Yes	Yes	Yes	Jalisana	10
c	Yes	a	c	Yes	Yes	a	c	c	c	c	Yes	Yes	Yes	Nayakpur	11
c	Yes	b	c	Yes	Yes	Yes	b	b	b	b	Yes	Yes	Yes	Varmor	12
c	Yes	b	b	Yes	Yes	Yes	b	b	b	b	Yes	Yes	Yes	Vinzuvada	13
c	Yes	b	c	Yes	Yes	Yes	c	c	c	c	Yes	Yes	Yes	Vanpardi	14
c	Yes	Yes	b	Yes	Yes	Yes	b	b	b	b	Yes	Yes	Yes	Dalod	15
c	Yes	c	c	Yes	Yes	c	c	c	c	c	Yes	Yes	Yes	Kunpur	16
c	Yes	c	c	Yes	Yes	Yes	c	c	c	c	Yes	Yes	Yes	Vasna	17
c	Yes	Yes	c	Yes	Yes	Yes	c	c	c	c	Yes	Yes	Yes	Kunpur Vitthapur	18
Yes	Yes	b	c	Yes	Yes	Yes	b	b	b	c	Yes	Yes	Yes	Ughroj	19
c	Yes	b	c	Yes	Yes	c	b	b	b	c	Yes	Yes	Yes	Ughrojpora	20
c	Yes	b	c	Yes	Yes	a	b	b	c	c	Yes	Yes	Yes	Ukardi	21
c	Yes	b	c	Yes	Yes	Yes	c	c	c	c	Yes	Yes	Yes	Manpura	22
c	Yes	c	c	Yes	Yes	Yes	c	c	c	c	Yes	Yes	Yes	Solgam	23
c	Yes	c	c	Yes	Yes	a	a	a	a	a	Yes	Yes	Yes	Sadra	24
c	Yes	b	b	Yes	Yes	Yes	a	a	a	b	Yes	Yes	Yes	Sher	25
c	Yes	b	b	Yes	Yes	b	b	b	b	b	Yes	Yes	Yes	Mithapur	26
Yes	Yes	Yes	Yes	Yes	Yes	Yes	Yes	Yes	Yes	Yes	Yes	Yes	Yes	Mandal	27
Yes	Yes	b	c	Yes	Yes	Yes	b	b	b	b	Yes	Yes	Yes	Kadvasan	28

Census of India 2011- Village Directory Amenities and Land use (As in 2009)

Availability of miscellaneous facilities (If amenities available code -Yes is given, If not available within the village, the distance range code viz; a for < 5 Kms, b for 5-10 Kms and c for 10+ kms of nearest place where facility is available is given)

Availability of electricity
(Yes/No)

Sr. No.	Name Village	Community Centre With/ Without TV	Sports Field	Sports Club / Recreation Centre	Cinema / Video Hall	Public Library	Public Reading Room	Newspaper Supply	Assembly Polling Station	Birth & Death Registration Office	Power Supply for Domestic Use (ED)	Power Supply for Agricultural Use (EAG)	Power Supply for Commercial Use (EC)	Power Supply for All Uses (EA)
1	2	89	90	91	92	93	94	95	96	97	98	99	100	101
1	Hansalpur Becharaji	Yes	Yes	c	c	c	Yes	Yes	Yes	Yes	Yes	Yes	Yes	Yes
2	Sitapur	Yes	Yes	b	b	b	Yes	Yes	Yes	Yes	Yes	Yes	Yes	Yes
3	Kachrol	Yes	c	c	c	c	Yes	Yes	Yes	Yes	Yes	Yes	Yes	Yes
4	Zanzarava	Yes	Yes	b	b	b	Yes	Yes	Yes	Yes	Yes	Yes	Yes	Yes
5	Sinaj	a	b	c	c	c	Yes	Yes	Yes	Yes	Yes	Yes	Yes	Yes
6	Kanpura (Sinaj)	Yes	Yes	Yes	b	b	Yes	Yes	Yes	Yes	Yes	Yes	Yes	Yes
7	Anandpura	a	b	b	b	b	b	Yes	Yes	Yes	Yes	Yes	Yes	Yes
8	Dadhana	c	Yes	c	c	b	Yes	Yes	Yes	Yes	Yes	Yes	Yes	Yes
9	Vinchhan	b	b	b	c	b	b	Yes	Yes	Yes	Yes	Yes	Yes	Yes
10	Jalisana	Yes	Yes	c	c	c	Yes	Yes	Yes	Yes	Yes	Yes	Yes	Yes
11	Nayakpur	c	Yes	c	c	c	Yes	Yes	Yes	Yes	Yes	Yes	Yes	Yes
12	Varmor	Yes	Yes	b	b	b	b	Yes	Yes	Yes	Yes	Yes	Yes	Yes
13	Vinzuvada	Yes	b	b	b	b	b	Yes	Yes	Yes	Yes	Yes	Yes	Yes
14	Vanpardi	Yes	Yes	c	c	c	c	Yes	Yes	Yes	Yes	Yes	Yes	Yes
15	Dalod	Yes	Yes	b	b	b	b	Yes	Yes	Yes	Yes	Yes	Yes	Yes
16	Kunpur	Yes	Yes	c	c	c	c	Yes	Yes	Yes	Yes	Yes	Yes	Yes
17	Vasna Kunpur	Yes	Yes	c	c	c	c	Yes	Yes	Yes	Yes	Yes	Yes	Yes
18	Vitthapur	Yes	c	c	c	c	c	Yes	Yes	Yes	Yes	Yes	Yes	Yes
19	Ughroj	Yes	Yes	c	c	c	Yes	Yes	Yes	Yes	Yes	Yes	Yes	Yes
20	Ughrojpara	b	c	c	c	c	Yes	Yes	Yes	Yes	Yes	Yes	Yes	Yes
21	Ukardi	Yes	Yes	c	c	c	c	Yes	Yes	Yes	Yes	Yes	Yes	Yes
22	Manpura	Yes	Yes	c	c	c	c	Yes	Yes	Yes	Yes	Yes	Yes	Yes
23	Solgam	c	c	c	c	c	c	Yes	Yes	Yes	Yes	Yes	Yes	Yes
24	Sadra	c	c	c	c	c	a	Yes	Yes	Yes	Yes	Yes	Yes	Yes
25	Sher	Yes	Yes	b	b	b	b	Yes	Yes	Yes	Yes	Yes	Yes	Yes
26	Mithapur	Yes	Yes	Yes	b	b	b	Yes	Yes	Yes	Yes	Yes	Yes	Yes
27	Mandal	Yes	Yes	c	c	Yes	c	Yes	Yes	Yes	Yes	Yes	Yes	Yes
28	Kadvasan	b	b	b	b	c	Yes	Yes	Yes	Yes	Yes	Yes	Yes	Yes

**Census of India 2011- Village Directory
Amenities and Land use (As in 2009)**

Land Use

Nearest Town

Area under different types of land use
(in hectares rounded up to one decimal place)

Name	Distance Range Code i.e. a for < 5 Kms, b for 5-10 Kms & c for 10+ kms.	Forests	Area Under Non-Agricultural Uses	Barren and Un-Cultivable Land	Permanent Pastures and Other Grazing Lands	Land Under Miscellaneous Tree Crops etc.	Culturable Waste Land	Name Village	Sr. No.
102	103	104	105	106	107	108	109	2	1
BECHARAJI	a	0	4.6	239	39.2	0	1.3	Hansalpur Becharaji	1
BECHARAJI	b	0	8	94.7	153	0	99	Sitapur	2
BECHARAJI	c	0	6.2	0	46.2	0	26	Kachrol	3
BECHARAJI	b	0	1.2	20.5	76.7	9.8	1.1	Zanzarava	4
BECHARAJI	b	0	64.4	0	0	0	0	Sinaj	5
BECHARAJI	b	0	0	0	0	0	0	Kanpura (Sinaj)	6
BECHARAJI	b	0	0	0	0	0	0	Anandpura	7
BECHARAJI	b	0	16.3	97.8	35.5	0	0	Dadhana	8
BECHARAJI	c	0	1.7	4.4	38.5	0	2.2	Vinchhan	9
BECHARAJI	c	0	3	11	3.4	0	9.2	Jalisana	10
BECHARAJI	c	0	0	108	53.2	0	0	Nayakpur	11
VIRAMGAM	c	3	8.4	0	90.2	0	2.2	Varmor	12
VIRAMGAM	c	0	128	0	34.8	0	0	Vinzuvada	13
VIRAMGAM	c	0	42.9	24.4	15.3	0	0	Vanpardi	14
VIRAMGAM	c	0	3	26.9	25.9	0	2.9	Dalod	15
VIRAMGAM	c	0	2	6.5	36.9	0	0	Kunpur	16
VIRAMGAM	c	0	1.8	6	5.9	30	0	Vasna Kunpur	17
VIRAMGAM	c	0	164	0	61.6	0	0	Vitthapur	18
KADI	c	0	5.1	55.4	0	0	23	Ughroj	19
KADI	c	0	1.3	0	0	0	116	Ughrojpara	20
VIRAMGAM	c	0	2.1	12	0	0	20	Ukardi	21
VIRAMGAM	c	0	2	14.2	0	0	20	Manpura	22
VIRAMGAM	c	1	47.6	1.3	49.5	5.5	0	Solgam	23
VIRAMGAM	c	0	14.9	64.9	39.5	0	0	Sadra	24
VIRAMGAM	c	0	74.7	0.3	0	0	0	Sher	25
VIRAMGAM	c	6	3.3	0	10.8	1.4	1	Mithapur	26
VIRAMGAM	c	0	385	575	369	0	23	Mandal	27
VIRAMGAM	c	60	0	24.9	0	0	0	Kadvasan	28

**Census of India 2011- Village Directory
Amenities and Land use (As in 2009)**

Sr. No.	Name Village	Land Use										Name of three most important commodities manufactured		
		Area under different types of land use (in hectares rounded up to one decimal place)						Area irrigated by source (in hectare).						
		Fallow Lands Other Than Current Fallows	Current Fallows	Net Area Sown	Total Irrigated Land Area	Total Un-irrigated Land Area	Canals (C)	Wells/Tube-Wells (W/TW)	Tanks/Lakes (T/L)	Water Falls (WF)	Others (O)	First	Second	Third
1	2	110	111	112	113	114	115	116	117	118	119	120	121	122
1	Hansalpur Becharaji	117.2	0	462.8	100	362.8	0	100	0	0	0			
2	Sitapur	191	0	3127.2	400	2727	200	200	0	0	0			
3	Kachrol	0	7.4	964.7	577.5	387.2	38.4	539.1	0	0	0			
4	Zanzarava	30.8	0	674.6	100	574.6	100	0	0	0	0			
5	Sinaj	0	0	826.7	90	736.7	0	90	0	0	0			
6	Kanpura (Sinaj)	0	39	456.8	80	376.8	0	80	0	0	0			
7	Anandpura	0	29.6	259.7	40	219.7	0	40	0	0	0			
8	Dadhana	0	0	1750.1	36.1	1714	0	36.1	0	0	0			
9	Vinchhan	42.6	0	447.2	80	367.2	0	80	0	0	0			
10	Jalisana	100.4	0	1572	80	1492	30	50	0	0	0			
11	Nayakpur	91.2	0	798.4	70	728.4	25	45	0	0	0			
12	Varmor	148.8	0	1946.6	742.3	1204	0	742.3	0	0	0			
13	Vinzuvada	0	0	1494	597.4	896.6	0	597.4	0	0	0			
14	Vanpardi	0	0	749	481.2	267.8	0	481.2	0	0	0			
15	Dalod	86.5	0	1770.2	220	1550	0	220	0	0	0			
16	Kunpur	71.2	0	1063.9	110	953.9	0	110	0	0	0			
17	Vasna Kunpur	42.3	0	507.7	60	447.7	0	60	0	0	0			
18	Vitthapur	0	0	2015	214	1801	150	64	0	0	0			
19	Ughroj	60.4	0	1280.5	150	1131	0	150	0	0	0			
20	Ughrojpora	9.5	11.5	499.5	80	419.5	0	60	20	0	0			
21	Ukardi	20.4	60.8	741.4	58.4	683	55.3	3.1	0	0	0			
22	Manpura	12.2	20	472.2	64.5	407.6	60.4	4.1	0	0	0			
23	Solgam	117.6	188	919.6	130.2	789.4	0	130.2	0	0	0			
24	Sadra	0	0	399	25	374	0	25	0	0	0			
25	Sher	241.8	0	617.6	378.4	239.2	0	378.4	0	0	0			
26	Mithapur	0.4	12.6	361.6	107	254.7	0	107	0	0	0			
27	Mandal	14.5	0	4669.1	3879	790	3879	0	0	0	0			
28	Kadvasan	0	0	935.7	100	835.7	0	100	0	0	0			

Census of India 2011- Village Directory Amenities and Land use (As in 2009)

Number of educational amenities available. (If not available within the village, the distance range code viz; a for < 5 Kms, b for 5-10 Kms and c for 10+ kms of nearest place where facility is available is given).

Sr. No.	Name Village	Location Code No.	Total Area of The Village (In Hectares Rounded Up to One Decimal Place)	Total Population (2011 Census)	Number of Households (2011 Census)	Pre-Primary School (PP)	Primary School (P)	Middle School (M)	Secondary School (S)	Senior Secondary School (SS)	Degree College of Arts Science & Commerce (ASC)	Engineering College (EC)	Medical College (MC)	Management Institute (MI)
1	2	3	4	5	6	7	8	9	10	11	12	13	14	15
CD Block:-Mandal (0056)														
29	Navagam	511431	1029.8	1355	303	b	1		b	b	c	c	c	c
30	Rakhiyana	511432	606.5	1495	304	b	1		b	b	c	c	c	c
31	Dhedhasana	511433	642.4	378	101	b	1		b	b	c	c	c	c
32	Ribdi	511434	1144.9	1313	323	c	1		c	c	c	c	c	c
33	Karshanpura	511435	758.6	1317	272	c	1		c	c	c	c	c	c
34	Endla	511436	1046.6	1363	316	c	1		1	c	c	c	c	c
35	Nana Ubhada	511437	1703.6	1904	419	c	1		b	b	c	c	c	c
36	Odaki	511438	572.6	1199	232	c	1		c	c	c	c	c	c
37	Trent	511439	2444.3	3117	687	b	1		1	2	c	c	c	c
Block Total :			47525.4	70346	15121	0	44	0	14	7	0	0	0	0

Census of India 2011- Village Directory Amenities and Land use (As in 2009)

Number of educational amenities available. (If not available within the village, the distance range code viz; a for < 5 Kms, b for 5-10 Kms and c for 10+ kms of nearest place where facility is available is given).

Number of Medical Amenities available. (If not available within the village, the distance range code viz; a for < 5 Kms, b for 5-10 Kms and c for 10+ kms of nearest place where facility is available is given).

Polytechnic (Pt)	Vocational Training School /ITI	Non-Formal Training Centre (NFTC)	Special School for Disabled (SSD)	Others (Specify)	Community Health Centre (CHC)	Primary Health Centre (PHC)	Primary Health Sub Centre (PHS)	Maternity and Child Welfare Centre (MCW)	T.B. Clinic (TBC)	Hospital-Allopathic (HA)	Hospital-Alternative Medicine (HO)	Dispensary (D)	Veterinary Hospital (VH)	Mobile Health Clinic (MHC)	Family Welfare Centre (FWC)	Name Village	Sr. No.
16	17	18	19	20	21	22	23	24	25	26	27	28	29	30	31	2	1
c	c	c	c		b	b	b	b	b	b	c	b	b	b	b	Navagam	29
c	c	c	c		b	b	b	b	b	b	c	b	b	b	b	Rakhiyana	30
c	b	c	c		b	b	b	b	b	b	c	b	c	b	b	Dhedhasana	31
c	c	c	c		c	c	1	1	c	c	c	c	c	c	c	Ribdi	32
c	c	c	c		c	c	c	c	c	c	c	a	a	c	c	Karshanpura	33
c	c	c	c		c	c	1	c	c	c	c	c	c	c	1	Endla	34
c	c	c	c		b	b	b	b	b	b	c	b	b	b	b	Nana Ubhada	35
c	c	c	c		b	b	b	b	b	c	c	b	c	c	c	Odaki	36
c	b	c	c		b	1	1	1	1	b	c	b	b	b	1	Trent	37
0	2	0	0	0	1	4	14	8	3	1	1	2	2	0	4		

Census of India 2011- Village Directory
Amenities and Land use (As in 2009)

Sr. No.	Name Village	Number of Non-Government Medical Amenities available.							Availability of drinking water - Yes / No							
		Charitable Non Govt. Hospital/Nursing Home.	Medical Practitioner With MBBS Degree	Medical Practitioner With Other Degree	Medical Practitioner With No Degree	Traditional Practitioner and Faith Healer	Medicine Shop	Others	Tap Water (Treated/Untreated)	Well Water (Covered / Uncovered well)	Hand Pump	Tube wells / Bore well	Spring	River / Canal	Tank / Pond / Lake	Others
1	2	32	33	34	35	36	37	38	39	40	41	42	43	44	45	46
29	Navagam	0	0	1	0	0	0	0	Yes	Yes	Yes	Yes	No	No	Yes	No
30	Rakhiyana	0	0	1	0	1	0	0	Yes	Yes	No	Yes	No	No	No	No
31	Dhedhasana	0	0	0	0	0	0	0	Yes	Yes	No	Yes	No	No	Yes	No
32	Ribdi	0	0	1	0	1	0	0	Yes	No	No	Yes	No	No	No	No
33	Karshanpura	0	0	0	0	0	0	0	Yes	Yes	No	Yes	No	No	Yes	No
34	Endla	0	0	0	0	1	0	0	Yes	Yes	Yes	No	No	No	No	No
35	Nana Ubhada	0	0	1	0	1	0	0	Yes	Yes	No	No	No	No	No	No
36	Odaki	0	0	0	0	1	0	0	Yes	Yes	Yes	Yes	No	No	Yes	No
37	Trent	0	0	0	0	1	1	0	Yes	Yes	No	Yes	No	No	Yes	No
Block Total :		0	0	22	8	22	10	0	37	29	5	32	0	3	25	0

Census of India 2011- Village Directory Amenities and Land use (As in 2009)

Availability of toilet & others
Yes / No

Communication and transport facilities (If amenities available code -Yes is given except for Village Pin Code, If not available within the village, the distance range code viz; a for < 5 Kms, b for 5-10 Kms and c for 10+ kms of nearest place where facility is available is given)

47	48	49	50	51	52	53	54	55	56	57	58	59	60	2	1
Community Toilet Including Bath.	Community Toilet Excluding Bath.	Rural Sanitary Mart or Sanitary Hardware Outlet Available Near The Village.	Community Bio- gas or Recycle of Waste for Productive Use.	Post Office (PO)	Sub Post Office (SPO)	Post & Telegraph Office (P&TO)	Village Pin Code	Telephones (Land Lines)	Public Call Office (PCO)	Mobile Phone Coverage	Internet Cafes/Common Service Centre (CSC)	Private Courier Facility	Bus Service (Public & Private)	Name Village	Sr. No.
No	No	No	No	b	Yes		382130	Yes	Yes	Yes	Yes	b	Yes	Navagam	29
No	Yes	Yes	No	b	Yes		382130	Yes	Yes	Yes	Yes	c	Yes	Rakhiyana	30
No	No	Yes	No	b	Yes		382130	Yes	Yes	Yes	Yes	b	Yes	Dhedhasana	31
No	Yes	No	No	a	Yes		382130	Yes	Yes	Yes	Yes	c	Yes	Ribdi	32
No	No	Yes	No	c	c		382140	Yes	Yes	Yes	Yes	c	Yes	Karshanpura	33
No	No	Yes	No	c	Yes		382130	Yes	Yes	Yes	Yes	c	Yes	Endla	34
Yes	No	No	Yes	b	Yes		382130	Yes	Yes	Yes	Yes	b	Yes	Nana Ubhada	35
No	No	Yes	No	a	b		382130	Yes	Yes	Yes	Yes	Yes	Yes	Odaki	36
No	No	Yes	No	b	Yes		382150	Yes	Yes	Yes	Yes	b	Yes	Trent	37
1	8	17	3	1	26	0	37	31	37	36	37	2	37		

Census of India 2011- Village Directory Amenities and Land use (As in 2009)

Sr. No.	Name Village	Communication and transport facilities (If amenities available code -Yes is given except for Village Pin Code, If not available within the village, the distance range code viz; a for < 5 Kms, b for 5-10 Kms and c for 10+ kms of nearest place where facility is available is given)							Village connected to highways, village roads, banks & credit societies (If amenities available code -Yes is given, If not available within the village, the distance range code viz; a for < 5 Kms, b for 5-10 Kms and c for 10+ kms of nearest place where facility is available is given)						
		Railway Stations	Auto/Modified Autos	Taxis and Vans	Tractors	Cycle-Pulled Rickshaws (Manual & Machine Driven)	Carts Driven by Animals	Sea /River Ferry Service	Connected to National Highway (NH)	Connected to State Highway (SH)	Connected to Major District Road (MDR)	Connected to Others District Road	Pucca Roads	Kutchcha Roads	Water Bounded Macadam (WBM) Roads
1	2	61	62	63	64	65	66	67	68	69	70	71	72	73	74
29	Navagam	c	b	b	b		b	c	c	Yes	Yes	Yes	Yes	Yes	c
30	Rakhiyana	c	Yes	b	Yes	Yes	Yes	c	c	Yes	c	Yes	Yes	Yes	c
31	Dhedhasana	b	c	c	b		b	c	c	b	Yes	Yes	Yes	Yes	c
32	Ribdi	c	Yes	c	Yes	Yes	Yes	c	b	Yes	b	b	Yes	a	c
33	Karshanpura	c	Yes	c	Yes		Yes	c	c	Yes	Yes	Yes	Yes	Yes	c
34	Endla	c	Yes	c	Yes		Yes	c	c	Yes	Yes	Yes	Yes	c	Yes
35	Nana Ubhada	c	Yes	Yes	Yes	Yes	Yes	c	b	Yes	b	b	Yes	Yes	c
36	Odaki	c	a	a	Yes	Yes	Yes	c	c	c	Yes	Yes	Yes	Yes	Yes
37	Trent	b	b	b	b		Yes	c	b	b	Yes	Yes	Yes	b	b
Block Total :		0	17	9	31	24	31	0	0	14	26	33	36	32	10

Census of India 2011- Village Directory Amenities and Land use (As in 2009)

Village connected to highways, village roads, banks & credit societies (If amenities available code -Yes is given, If not available within the village , the distance range code viz; a for < 5 Kms, b for 5-10 Kms and c for 10+ kms of nearest place where facility is available is given)					Availability of miscellaneous facilities (If amenities available code - Yes is given, If not available within the village, the distance range code viz; a for < 5 Kms, b for 5-10 Kms and c for 10+ kms of nearest place where facility is available is given)											
75	76	77	78	79	80	81	82	83	84	85	86	87	88	2	1	
Navigable Waterway (River/Canal) (NW)	Footpaths (FP)	Commercial & Co-operative Banks	ATM	Agricultural Credit Societies	Self-Help Group (SHG)	Public Distribution System (PDS) Shop	Mandis / Regular Market	Weekly Haat	Agricultural Marketing Society	Integrated Child Development Scheme (Nutritional Centres)	Anganwadi Centre (Nutritional Centres)	Others (Nutritional Centres)	ASHA (Accredited Social Health Activist)	Name Village	Sr. No.	
c	Yes	b	c	Yes	Yes	Yes	b	b	b	b	Yes	Yes	Yes	Navagam	29	
c	Yes	b	c	Yes	Yes	Yes	c	b	c	b	Yes	Yes	Yes	Rakhiyana	30	
c	Yes	b	c	Yes	Yes	b	b	b	b	b	Yes	Yes	Yes	Dhedhasana	31	
c	Yes	c	c	Yes	Yes	Yes	Yes	c	c	c	Yes	Yes	Yes	Ribdi	32	
c	Yes	c	c	Yes	Yes	a	a	a	a	c	Yes	Yes	Yes	Karshanpura	33	
c	Yes	Yes	c	Yes	Yes	Yes	c	c	c	c	Yes	Yes	Yes	Endla	34	
c	Yes	b	b	Yes	Yes	Yes	Yes	b	b	b	Yes	Yes	Yes	Nana Ubhada	35	
c	Yes	c	c	Yes	Yes	a	c	c	a	c	Yes	Yes	Yes	Odaki	36	
c	Yes	Yes	b	Yes	Yes	Yes	b	b	Yes	b	Yes	Yes	Yes	Trent	37	
3	37	6	1	37	37	25	4	2	3	1	36	37	36			

Census of India 2011- Village Directory Amenities and Land use (As in 2009)

Availability of miscellaneous facilities (If amenities available code -Yes is given, If not available within the village, the distance range code viz; a for < 5 Kms, b for 5-10 Kms and c for 10+ kms of nearest place where facility is available is given)

Availability of electricity
(Yes/No)

Sr. No.	Name Village	Community Centre With/ Without TV	Sports Field	Sports Club / Recreation Centre	Cinema / Video Hall	Public Library	Public Reading Room	Newspaper Supply	Assembly Polling Station	Birth & Death Registration Office	Power Supply for Domestic Use (ED)	Power Supply for Agricultural Use (EAG)	Power Supply for Commercial Use (EC)	Power Supply for All Uses (EA)
1	2	89	90	91	92	93	94	95	96	97	98	99	100	101
29	Navagam	b	b	b	Yes	c	Yes	Yes	Yes	Yes	Yes	Yes	Yes	Yes
30	Rakhiyana	Yes	Yes	b	b	b	b	Yes	Yes	Yes	Yes	Yes	Yes	Yes
31	Dhedhasana	b	b	b	b	b	b	Yes	Yes	Yes	Yes	Yes	Yes	Yes
32	Ribdi	Yes	c	c	c	c	Yes	Yes	Yes	Yes	Yes	Yes	Yes	Yes
33	Karshanpura	Yes	Yes	c	c	c	c	Yes	Yes	Yes	Yes	Yes	Yes	Yes
34	Endla	Yes	Yes	c	c	c	c	Yes	Yes	Yes	Yes	Yes	Yes	Yes
35	Nana Ubhada	b	b	b	b	c	Yes	Yes	Yes	Yes	Yes	Yes	Yes	Yes
36	Odaki	Yes	Yes	c	c	c	c	Yes	Yes	Yes	Yes	Yes	Yes	Yes
37	Trent	Yes	Yes	b	b	c	Yes	Yes	Yes	Yes	Yes	Yes	Yes	Yes
Block Total :		25	23	2	1	1	16	37	37	37	37	37	37	37

**Census of India 2011- Village Directory
Amenities and Land use (As in 2009)**

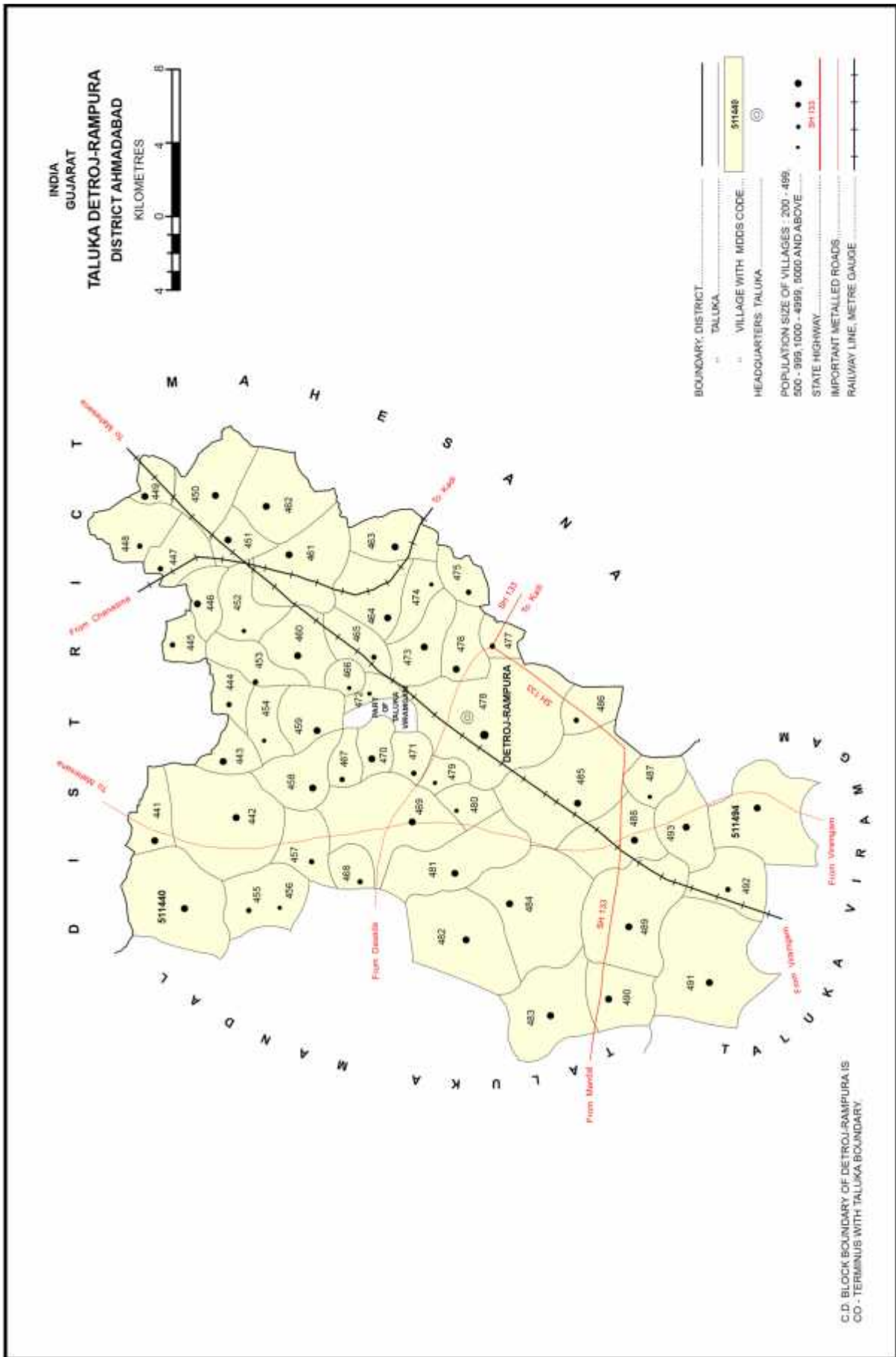
Land Use									
Nearest Town									
Area under different types of land use (in hectares rounded up to one decimal place)									
Name	Distance Range Code i.e. a for < 5 Kms, b for 5-10 Kms & c for 10+ kms.	Forests	Area Under Non-Agricultural Uses	Barren and Un-Cultivable Land	Permanent Pastures and Other Grazing Lands	Land Under Miscellaneous Tree Crops etc.	Culturable Waste Land	Name Village	Sr. No.
102	103	104	105	106	107	108	109	2	1
VIRAMGAM	c	0	20.1	0	47.1	0	0	Navagam	29
VIRAMGAM	c	0	11.1	27.1	5.4	0	15	Rakhiyana	30
VIRAMGAM	c	25	45.6	0	58.6	0	0	Dhedhasana	31
VIRAMGAM	c	0	2	10	32	0	51	Ribdi	32
VIRAMGAM	c	0	68.3	0	0	0	0	Karshanpura	33
VIRAMGAM	c	0	47.1	50.4	42.4	0	0	Endla	34
VIRAMGAM	c	0	2.2	50	50	0	0	Nana Ubhada	35
VIRAMGAM	c	0	3.3	0	5.9	0	0	Odaki	36
VIRAMGAM	c	0	142	0	29.8	0	15	Trent	37
0	0	95	1333	1524	1456	47	427		

Census of India 2011- Village Directory
Amenities and Land use (As in 2009)

Sr. No.	Name Village	Land Use										Name of three most important commodities manufactured		
		Area under different types of land use (in hectares rounded up to one decimal place)						Area irrigated by source (in hectare).						
		Fallow Lands Other Than Current Fallows	Current Fallows	Net Area Sown	Total Irrigated Land Area	Total Un-irrigated Land Area	Canals (C)	Wells/Tube-Wells (W/TW)	Tanks/Lakes (T/L)	Water Falls (WF)	Others (O)	First	Second	Third
1	2	110	111	112	113	114	115	116	117	118	119	120	121	122
29	Navagam	0	0	962.6	28.1	934.4	0	28.1	0	0	0			
30	Rakhiyana	5.4	0	542.5	15	527.4	0	15	0	0	0			
31	Dhedhasana	0	0	513.1	27.4	485.7	0	27.4	0	0	0			
32	Ribdi	0	50	1000	400	600	350	50	0	0	0			
33	Karshanpura	0	0	690.3	321.1	369.2	0	321.1	0	0	0			
34	Endla	0.8	0	906	459.7	446.3	0	459.7	0	0	0			
35	Nana Ubhada	100.6	0	1500.8	700.4	800.4	400	300.2	0	0	0			
36	Odaki	0	26.3	537.1	300	237.1	200	100	0	0	0			
37	Trent	8.6	0	2249.2	1022	1228	0	1022	0	0	0			
Block Total :		1514	445	40684	12324	28360	5488	6816	20	0				

TALUKA/C.D.BLOCK

DETROJ- RAMPURA



(C) Alphabetical List of Villages (Detroj- Rampura Taluka)

Sr. No.	Name of Village	2011 Census Location Code Number	2001 Census Location Code Number	Sr. No.	Name of Village	2011 Census Location Code Number	2001 Census Location Code Number
1	2	3	4	1	2	3	4
1	Abasna	511459	00505600	30	Kointiya	511493	00509000
2	Aghar (Ashoknagar)	511491	00508800	31	Kukvav	511473	00507000
3	Amarpura	511445	00504200	32	Madrisana	511460	00505700
4	Balsasan	511450	00504700	33	Marusana	511470	00506700
5	Bamroli	511462	00505900	34	Mota Karanpura	511479	00507600
6	Bantai	511443	00504000	35	Moti Rantai	511444	00504100
7	Bhagapura	511482	00507900	36	Nadishala	511458	00505500
8	Bhankoda	511489	00508600	37	Nana Karanpura	511480	00507700
9	Bhatariya	511448	00504500	38	Nani Rantai	511453	00505000
10	Bhonyini	511464	00506100	39	Nathpura	511472	00506900
11	Bhonynipura	511474	00507100	40	Odhav	511455	00505200
12	Boska	511492	00508900	41	Odhav paru	511456	00505300
13	Chhaniyar	511484	00508100	42	Panar	511494	00509100
14	Dabhsar	511441	00503800	43	Rajpura	511451	00504800
15	Damodaripura	511475	00507200	44	Rampura	511488	00508500
16	Dangarva	511461	00505800	45	Ratanpura	511471	00506800
17	Dekavada	511469	00506600	46	Rudatal	511442	00503900
18	Detroj	511478	00507500	47	Sadatpura	511481	00507800
19	Fatepura	511452	00504900	48	Sangpara	511477	00507400
20	Gamanpura	511457	00505400	49	Shihor	511483	00508000
21	Ghatisana	511486	00508300	50	Shobhasan	511463	00506000
22	Ghelda	511465	00506200	51	Sujpura	511447	00504400
23	Gunjala	511440	00503700	52	Sunvala	511446	00504300
24	Hathipura	511476	00507300	53	Telavi	511449	00504600
25	Indrapura	511466	00506300	54	Umedpura	511468	00506500
26	Jaspura	511467	00506400	55	Vasna (Chhaniyar)	511490	00508700
27	Jethipura	511454	00505100				
28	Kantrodi	511487	00508400				
29	Kanz	511485	00508200				

Census of India 2011- Village Directory Amenities and Land use (As in 2009)

Number of educational amenities available. (If not available within the village, the distance range code viz; a for < 5 Kms, b for 5-10 Kms and c for 10+ kms of nearest place where facility is available is given).

Sr. No.	Name Village	Location Code No.	Total Area of The Village (In Hectares Rounded Up to One Decimal Place)	Total Population (2011 Census)	Number of Households (2011 Census)	Pre-Primary School (PP)	Primary School (P)	Middle School (M)	Secondary School (S)	Senior Secondary School (SS)	Degree College of Arts Science & Commerce (ASC)	Engineering College (EC)	Medical College (MC)	Management Institute (MI)
1	2	3	4	5	6	7	8	9	10	11	12	13	14	15
CD Block:-Detroj-Rampura (0057)														
1	Gunjala	511440	1277	3650	648	c	1		a	c	c	c	c	c
2	Dabhsar	511441	510	1310	242	c	1		c	c	c	c	c	c
3	Rudatal	511442	1487.4	2624	556	b	1		1	c	c	c	c	c
4	Bantai	511443	373.3	1207	278	c	1		1	1	c	c	c	c
5	Moti Rantai	511444	416.7	813	200	c	1		c	c	c	c	c	c
6	Amarpura	511445	282.3	562	137	c	1		c	c	c	c	c	c
7	Sunvala	511446	626	4839	1032	c	2		2	c	c	c	c	c
8	Sujpura	511447	433.3	523	112	c	1		c	c	c	c	c	c
9	Bhatariya	511448	309.3	789	157	c	1		b	1	c	c	c	c
10	Telavi	511449	760.3	1602	284	c	1		c	1	c	c	c	c
11	Balsasan	511450	862	3156	664	c	1		c	1	c	c	c	c
12	Rajpura	511451	293.4	1142	251	c	1		c	c	c	c	c	c
13	Fatepura	511452	249.4	489	81	c	1		c	c	c	c	c	c
14	Nani Rantai	511453	369.4	629	135	c	1		c	c	c	c	c	c
15	Jethipura	511454	241.8	448	101	c	1		c	a	c	c	c	c
16	Odhav	511455	725.8	555	158	c	1		1	c	c	c	c	c
17	Odhav paru	511456	0	404	86	c	1		c	c	c	c	c	c
18	Gamanpura	511457	390.5	687	128	b	1		b	b	c	c	c	c
19	Nadishala	511458	536.3	1115	257	b	1		1	b	c	c	c	c
20	Abasna	511459	532.7	1389	285	b	1		a	b	c	c	c	c
21	Madrisana	511460	557.4	1362	313	b	1		c	c	c	c	c	c
22	Dangarva	511461	966.4	3837	765	c	1		c	c	c	c	c	c
23	Bamroli	511462	767.7	2848	625	c	1		c	c	c	c	c	c
24	Shobhasan	511463	635.3	2310	488	b	1		b	b	c	c	c	c
25	Bhonyani	511464	758.9	1766	330	b	b		1	c	c	c	c	c
26	Ghelda	511465	425.9	948	237	b	1		b	c	c	c	c	c
27	Indrapura	511466	141.7	494	120	b	1		b	b	c	c	c	c
28	Jaspura	511467	216.5	587	130	b	1		b	b	c	c	c	b
29	Umedpura	511468	207.8	632	118	b	1		b	b	c	c	c	c
30	Dekavada	511469	1383.7	3148	667	b	2		b	b	c	c	c	c
31	Marusana	511470	266.4	1019	244	a	1		a	a	c	c	c	c

Census of India 2011- Village Directory Amenities and Land use (As in 2009)

Number of educational amenities available. (If not available within the village, the distance range code viz; a for < 5 Kms, b for 5-10 Kms and c for 10+ kms of nearest place where facility is available is given).

Number of Medical Amenities available. (If not available within the village, the distance range code viz; a for < 5 Kms, b for 5-10 Kms and c for 10+ kms of nearest place where facility is available is given).

16	17	18	19	20	21	22	23	24	25	26	27	28	29	30	31	2	1
Polytechnic (Pt)	Vocational Training School /ITI	Non-Formal Training Centre (NFTC)	Special School for Disabled (SSD)	Others (Specify)	Community Health Centre (CHC)	Primary Health Centre (PHC)	Primary Health Sub Centre (PHS)	Maternity and Child Welfare Centre (MCW)	T.B. Clinic (TBC)	Hospital-Allopathic (HA)	Hospital-Alternative Medicine (HO)	Dispensary (D)	Veterinary Hospital (VH)	Mobile Health Clinic (MHC)	Family Welfare Centre (FWC)	Name Village	Sr. No.
c	c	c	c		c	c	b	b	c	c	c	b	c	1	c	Gunjala	1
c	c	c	c		c	c	b	c	c	c	c	c	c	c	c	Dabhsar	2
c	c	c	c		b	b	1	b	b	b	c	b	b	1	1	Rudatal	3
c	c	c	c		c	b	1	c	c	c	c	b	b	b	b	Bantai	4
c	c	c	c		c	b	c	c	c	c	c	b	b	1	1	Moti Rantai	5
c	c	c	c		c	b	b	b	b	c	c	c	b	1	a	Amarpura	6
c	c	c	c		c	c	c	1	1	1	1	1	a	a	1	Sunvala	7
c	c	c	c		c	c	c	c	c	c	c	a	b	b	b	Sujpura	8
c	c	c	c		c	b	b	b	1	c	1	b	b	b	b	Bhatariya	9
c	c	c	c		b	c	1	b	b	c	c	b	b	b	b	Telavi	10
c	c	c	c		b	b	1	b	b	c	c	c	b	b	b	Balsasan	11
c	c	c	c		c	a	a	a	c	c	c	c	c	c	c	Rajpura	12
c	c	c	c		b	b	b	b	b	b	c	a	a	a	a	Fatepura	13
c	c	c	c		c	b	c	c	c	c	c	b	b	a	a	Nani Rantai	14
c	c	c	c		c	b	c	c	c	c	c	b	b	b	b	Jethipura	15
c	c	c	c		c	c	c	c	c	c	c	c	c	a	a	Odhav	16
c	c	c	c		c	c	c	c	c	c	c	c	c	a	a	Odhav paru	17
c	c	c	c		b	b	b	b	c	b	c	b	b	b	b	Gamanpura	18
c	b	c	c		b	b	1	b	b	b	c	b	b	b	b	Nadishala	19
c	c	c	c		b	b	a	b	a	b	c	1	b	1	1	Abasna	20
c	c	c	c		b	b	1	b	a	b	c	1	a	a	1	Madrisana	21
c	c	c	c		c	c	c	c	c	c	c	a	a	a	c	Dangarva	22
c	c	c	c		b	b	b	b	b	c	c	b	b	b	b	Bamroli	23
c	b	c	b		b	b	b	b	b	b	c	b	b	b	b	Shobhasan	24
c	c	c	c		b	b	b	b	b	b	c	b	b	a	b	Bhonyini	25
c	c	c	c		b	b	b	b	b	b	c	1	b	b	1	Ghelda	26
c	c	c	c		b	b	b	b	c	b	c	b	b	b	1	Indrapura	27
c	b	c	c		b	b	b	b	b	b	c	1	b	b	1	Jaspura	28
c	c	c	c		b	b	b	b	c	b	c	b	b	b	b	Umedpura	29
c	b	c	c		b	b	1	b	b	b	c	1	b	1	1	Dekavada	30
c	c	c	c		a	a	a	a	c	a	c	a	a	a	a	Marusana	31

Census of India 2011- Village Directory
Amenities and Land use (As in 2009)

Sr. No.	Name Village	Number of Non-Government Medical Amenities available.							Availability of drinking water - Yes / No							
		Charitable Non Govt. Hospital/Nursing Home.	Medical Practitioner With MBBS Degree	Medical Practitioner With Other Degree	Medical Practitioner With No Degree	Traditional Practitioner and Faith Healer	Medicine Shop	Others	Tap Water (Treated/Untreated)	Well Water (Covered / Uncovered well)	Hand Pump	Tube wells / Bore well	Spring	River / Canal	Tank / Pond / Lake	Others
1	2	32	33	34	35	36	37	38	39	40	41	42	43	44	45	46
1	Gunjala	0	0	0	0	0	0	0	Yes	Yes	No	Yes	No	No	Yes	No
2	Dabhsar	0	0	0	0	0	0	0	Yes	Yes	No	Yes	No	No	Yes	No
3	Rudatal	0	0	0	0	0	0	0	Yes	Yes	No	Yes	No	Yes	No	No
4	Bantai	0	0	0	0	0	0	0	Yes	No	No	Yes	No	No	Yes	No
5	Moti Rantai	0	0	0	0	0	0	0	Yes	Yes	No	Yes	No	No	Yes	No
6	Amarpura	0	0	0	0	0	0	0	Yes	No	No	Yes	No	No	Yes	No
7	Sunvala	0	0	0	0	0	0	0	Yes	No	No	Yes	No	No	Yes	No
8	Sujpura	0	0	0	0	0	0	0	Yes	No	No	Yes	No	No	Yes	No
9	Bhatariya	0	0	0	0	0	0	0	Yes	Yes	No	Yes	No	No	Yes	No
10	Telavi	0	0	0	0	0	0	0	Yes	Yes	No	Yes	No	No	Yes	No
11	Balsasan	0	0	0	0	0	0	0	Yes	Yes	No	Yes	No	No	Yes	No
12	Rajpura	0	0	0	0	0	0	0	Yes	Yes	Yes	Yes	No	No	No	No
13	Fatepura	0	0	0	0	0	0	0	Yes	Yes	No	Yes	No	Yes	Yes	No
14	Nani Rantai	0	0	0	0	0	0	0	Yes	Yes	No	Yes	No	No	Yes	No
15	Jethipura	0	0	0	0	0	0	0	Yes	Yes	No	Yes	No	No	Yes	No
16	Odhav	0	0	0	0	0	0	0	Yes	Yes	No	Yes	No	No	Yes	Yes
17	Odhav paru	0	0	0	0	0	0	0	Yes	Yes	No	Yes	No	No	No	No
18	Gamanpura	0	0	0	0	0	0	0	Yes	No	No	Yes	No	No	No	No
19	Nadishala	0	0	0	0	0	0	0	Yes	Yes	No	Yes	No	No	Yes	No
20	Abasna	0	0	0	0	0	0	0	Yes	Yes	No	Yes	No	No	Yes	No
21	Madrisana	0	0	0	0	0	0	0	Yes	Yes	No	Yes	No	Yes	Yes	No
22	Dangarva	0	0	0	0	0	0	0	Yes	No	No	Yes	No	No	No	No
23	Bamroli	0	0	0	0	0	0	0	Yes	No	No	Yes	No	No	Yes	No
24	Shobhasan	0	0	0	0	0	0	0	Yes	Yes	No	Yes	No	Yes	Yes	No
25	Bhonyini	0	0	0	0	0	0	0	Yes	No	Yes	Yes	No	Yes	Yes	No
26	Ghelda	0	0	0	0	0	0	0	Yes	No	No	Yes	No	No	No	No
27	Indrapura	0	0	0	0	0	0	0	Yes	Yes	No	Yes	No	No	No	No
28	Jaspura	0	0	0	0	0	0	0	Yes	No	No	Yes	No	No	Yes	No
29	Umedpura	0	0	0	0	0	0	0	Yes	Yes	No	Yes	No	No	No	No
30	Dekavada	0	0	0	0	0	0	0	Yes	Yes	Yes	Yes	No	Yes	Yes	No
31	Marusana	0	0	0	0	0	0	0	Yes	Yes	No	Yes	No	No	Yes	No

Census of India 2011- Village Directory Amenities and Land use (As in 2009)

Availability of toilet & others
Yes / No

Communication and transport facilities (If amenities available code -Yes is given except for Village Pin Code, If not available within the village, the distance range code viz; a for < 5 Kms, b for 5-10 Kms and c for 10+ kms of nearest place where facility is available is given)

47	48	49	50	51	52	53	54	55	56	57	58	59	60	2	1
Community Toilet Including Bath.	Community Toilet Excluding Bath.	Rural Sanitary Mart or Sanitary Hardware Outlet Available Near The Village.	Community Bio- gas or Recycle of Waste for Productive Use.	Post Office (PO)	Sub Post Office (SPO)	Post & Telegraph Office (P&TO)	Village Pin Code	Telephones (Land Lines)	Public Call Office (PCO)	Mobile Phone Coverage	Internet Cafes/Common Service Centre (CSC)	Private Courier Facility	Bus Service (Public & Private)	Name Village	Sr. No.
No	No	Yes	No	c	Yes		382120	Yes	Yes	Yes	Yes	c	Yes	Gunjala	1
No	No	No	No	c	Yes		382120	Yes	Yes	Yes	Yes	c	Yes	Dabhsar	2
Yes	No	No	Yes	b	Yes		382120	Yes	Yes	Yes	Yes	c	Yes	Rudatal	3
Yes	No	Yes	No	b	a		382120	Yes	Yes	Yes	Yes	c	Yes	Bantai	4
No	No	No	No	b	Yes		382145	Yes	Yes	Yes	Yes	c	Yes	Moti Rantai	5
Yes	No	Yes	No	a	a		382145	Yes	Yes	Yes	Yes	c	Yes	Amapura	6
Yes	No	Yes	No	c	Yes		382145	Yes	Yes	Yes	Yes	c	Yes	Sunvala	7
No	Yes	No	No	a	a		382145	a	Yes	Yes	Yes	Yes	Yes	Sujpura	8
No	Yes	Yes	No	a	a		382145	Yes	Yes	Yes	Yes	a	Yes	Bhatariya	9
No	Yes	No	No	c	Yes		382145	c	Yes	Yes	Yes	a	Yes	Telavi	10
No	No	No	No	c	Yes		382145	Yes	Yes	Yes	Yes	b	Yes	Balsasan	11
No	No	Yes	No	c	Yes		382245	c	Yes	Yes	Yes	c	Yes	Rajpura	12
No	No	No	No	a	Yes		382145	Yes	Yes	Yes	Yes	c	Yes	Fatepura	13
No	No	Yes	No	a	a		382145	Yes	Yes	Yes	Yes	c	Yes	Nani Rantai	14
Yes	No	No	Yes	a	a		382145	Yes	Yes	Yes	Yes	c	Yes	Jethipura	15
No	No	Yes	No	Yes	Yes		382120	Yes	Yes	Yes	Yes	c	Yes	Odhav	16
No	No	No	No	c	c		382120	Yes	Yes	Yes	Yes	b	Yes	Odhav paru	17
No	No	No	No	b	Yes		382120	Yes	Yes	Yes	Yes	c	Yes	Gamanpura	18
No	No	No	No	b	Yes		382120	Yes	Yes	Yes	Yes	c	Yes	Nadishala	19
No	No	No	No	b	Yes		382120	Yes	Yes	Yes	Yes	c	Yes	Abasna	20
No	No	Yes	Yes	b	Yes		382145	Yes	Yes	Yes	Yes	c	Yes	Madrisana	21
No	No	No	No	c	Yes		382145	Yes	Yes	Yes	Yes	c	Yes	Dangarva	22
No	Yes	No	Yes	b	Yes		382145	Yes	Yes	Yes	Yes	Yes	Yes	Bamroli	23
No	No	No	No	b	Yes		382145	Yes	Yes	Yes	Yes	b	Yes	Shobhasan	24
Yes	No	Yes	No	b	Yes		382145	Yes	Yes	Yes	Yes	b	Yes	Bhonyini	25
No	No	No	No	Yes	c		382145	Yes	Yes	Yes	Yes	c	Yes	Ghelda	26
No	No	No	No	b	a		382120	Yes	Yes	Yes	Yes	b	Yes	Indrapura	27
No	No	No	No	a	a		382120	Yes	Yes	Yes	Yes	c	Yes	Jaspura	28
No	No	No	No	b	b		382120	Yes	Yes	Yes	Yes	c	Yes	Umedpura	29
No	Yes	Yes	Yes	b	Yes		382120	Yes	Yes	Yes	Yes	b	Yes	Dekavada	30
No	No	Yes	No	b	Yes		382130	Yes	Yes	Yes	Yes	b	Yes	Marusana	31

Census of India 2011- Village Directory Amenities and Land use (As in 2009)

Communication and transport facilities (If amenities available code -Yes is given except for Village Pin Code, If not available within the village, the distance range code viz; a for < 5 Kms, b for 5-10 Kms and c for 10+ kms of nearest place where facility is available is given)

Village connected to highways, village roads, banks & credit societies (If amenities available code -Yes is given, If not available within the village, the distance range code viz; a for < 5 Kms, b for 5-10 Kms and c for 10+ kms of nearest place where facility is available is given)

Sr. No.	Name Village	Railway Stations	Auto/Modified Autos	Taxis and Vans	Tractors	Cycle-Pulled Rickshaws (Manual & Machine Driven)	Carts Driven by Animals	Sea /River Ferry Service	Connected to National Highway (NH)	Connected to State Highway (SH)	Connected to Major District Road (MDR)	Connected to Others District Road	Pucca Roads	Kutcha Roads	Water Bounded Macadam (WBM) Roads
1	2	61	62	63	64	65	66	67	68	69	70	71	72	73	74
1	Gunjala	0	0	0	0	0	0	0	Yes	Yes	No	Yes	No	No	Yes
2	Dabhsar	0	0	0	0	0	0	0	Yes	Yes	No	Yes	No	No	Yes
3	Rudatal	0	0	0	0	0	0	0	Yes	Yes	No	Yes	No	Yes	No
4	Bantai	0	0	0	0	0	0	0	Yes	No	No	Yes	No	No	Yes
5	Moti Rantai	0	0	0	0	0	0	0	Yes	Yes	No	Yes	No	No	Yes
6	Amarpura	0	0	0	0	0	0	0	Yes	No	No	Yes	No	No	Yes
7	Sunvala	0	0	0	0	0	0	0	Yes	No	No	Yes	No	No	Yes
8	Sujpura	0	0	0	0	0	0	0	Yes	No	No	Yes	No	No	Yes
9	Bhatariya	0	0	0	0	0	0	0	Yes	Yes	No	Yes	No	No	Yes
10	Telavi	0	0	0	0	0	0	0	Yes	Yes	No	Yes	No	No	Yes
11	Balsasan	0	0	0	0	0	0	0	Yes	Yes	No	Yes	No	No	Yes
12	Rajpura	0	0	0	0	0	0	0	Yes	Yes	Yes	Yes	No	No	No
13	Fatepura	0	0	0	0	0	0	0	Yes	Yes	No	Yes	No	Yes	Yes
14	Nani Rantai	0	0	0	0	0	0	0	Yes	Yes	No	Yes	No	No	Yes
15	Jethipura	0	0	0	0	0	0	0	Yes	Yes	No	Yes	No	No	Yes
16	Odhav	0	0	0	0	0	0	0	Yes	Yes	No	Yes	No	No	Yes
17	Odhav paru	0	0	0	0	0	0	0	Yes	Yes	No	Yes	No	No	No
18	Gamanpura	0	0	0	0	0	0	0	Yes	No	No	Yes	No	No	No
19	Nadishala	0	0	0	0	0	0	0	Yes	Yes	No	Yes	No	No	Yes
20	Abasna	0	0	0	0	0	0	0	Yes	Yes	No	Yes	No	No	Yes
21	Madrisana	0	0	0	0	0	0	0	Yes	Yes	No	Yes	No	Yes	Yes
22	Dangarva	0	0	0	0	0	0	0	Yes	No	No	Yes	No	No	No
23	Bamroli	0	0	0	0	0	0	0	Yes	No	No	Yes	No	No	Yes
24	Shobhasan	0	0	0	0	0	0	0	Yes	Yes	No	Yes	No	Yes	Yes
25	Bhonyani	0	0	0	0	0	0	0	Yes	No	Yes	Yes	No	Yes	Yes
26	Ghelda	0	0	0	0	0	0	0	Yes	No	No	Yes	No	No	No
27	Indrapura	0	0	0	0	0	0	0	Yes	Yes	No	Yes	No	No	No
28	Jaspura	0	0	0	0	0	0	0	Yes	No	No	Yes	No	No	Yes
29	Umedpura	0	0	0	0	0	0	0	Yes	Yes	No	Yes	No	No	No
30	Dekavada	0	0	0	0	0	0	0	Yes	Yes	Yes	Yes	No	Yes	Yes
31	Marusana	0	0	0	0	0	0	0	Yes	Yes	No	No	No	Yes	Yes

Census of India 2011- Village Directory Amenities and Land use (As in 2009)

Village connected to highways, village roads, banks & credit societies (If amenities available code -Yes is given, If not available within the village , the distance range code viz; a for < 5 Kms, b for 5-10 Kms and c for 10+ kms of nearest place where facility is available is given)					Availability of miscellaneous facilities (If amenities available code - Yes is given, If not available within the village, the distance range code viz; a for < 5 Kms, b for 5-10 Kms and c for 10+ kms of nearest place where facility is available is given)									Name Village	Sr. No.
75	76	77	78	79	80	81	82	83	84	85	86	87	88	2	1
Navigable Waterway (River/Canal) (NW)	Footpaths (FP)	Commercial & Co-operative Banks	ATM	Agricultural Credit Societies	Self-Help Group (SHG)	Public Distribution System (PDS) Shop	Mandis / Regular Market	Weekly Haat	Agricultural Marketing Society	Integrated Child Development Scheme (Nutritional Centres)	Anganwadi Centre (Nutritional Centres)	Others (Nutritional Centres)	ASHA (Accredited Social Health Activist)		
No	No	No	Yes	No	c	Yes		382120	Yes	Yes	Yes	Yes	c	Gunjala	1
No	No	No	No	No	c	Yes		382120	Yes	Yes	Yes	Yes	c	Dabhsar	2
No	Yes	No	No	Yes	b	Yes		382120	Yes	Yes	Yes	Yes	c	Rudatal	3
No	Yes	No	Yes	No	b	a		382120	Yes	Yes	Yes	Yes	c	Bantai	4
No	No	No	No	No	b	Yes		382145	Yes	Yes	Yes	Yes	c	Moti Rantai	5
No	Yes	No	Yes	No	a	a		382145	Yes	Yes	Yes	Yes	c	Amarpura	6
No	Yes	No	Yes	No	c	Yes		382145	Yes	Yes	Yes	Yes	c	Sunvala	7
No	No	Yes	No	No	a	a		382145	a	Yes	Yes	Yes	Yes	Sujpura	8
No	No	Yes	Yes	No	a	a		382145	Yes	Yes	Yes	Yes	a	Bhatariya	9
No	No	Yes	No	No	c	Yes		382145	c	Yes	Yes	Yes	a	Telavi	10
No	No	No	No	No	c	Yes		382145	Yes	Yes	Yes	Yes	b	Balsasan	11
No	No	No	Yes	No	c	Yes		382245	c	Yes	Yes	Yes	c	Rajpura	12
No	No	No	No	No	a	Yes		382145	Yes	Yes	Yes	Yes	c	Fatepura	13
No	No	No	Yes	No	a	a		382145	Yes	Yes	Yes	Yes	c	Nani Rantai	14
No	Yes	No	No	Yes	a	a		382145	Yes	Yes	Yes	Yes	c	Jethipura	15
Yes	No	No	Yes	No	Yes	Yes		382120	Yes	Yes	Yes	Yes	c	Odhav	16
No	No	No	No	No	c	c		382120	Yes	Yes	Yes	Yes	b	Odhav paru	17
No	No	No	No	No	b	Yes		382120	Yes	Yes	Yes	Yes	c	Gamanpura	18
No	No	No	No	No	b	Yes		382120	Yes	Yes	Yes	Yes	c	Nadishala	19
No	No	No	No	No	b	Yes		382120	Yes	Yes	Yes	Yes	c	Abasna	20
No	No	No	Yes	Yes	b	Yes		382145	Yes	Yes	Yes	Yes	c	Madrisana	21
No	No	No	No	No	c	Yes		382145	Yes	Yes	Yes	Yes	c	Dangarva	22
No	No	Yes	No	Yes	b	Yes		382145	Yes	Yes	Yes	Yes	Yes	Bamroli	23
No	No	No	No	No	b	Yes		382145	Yes	Yes	Yes	Yes	b	Shobhasan	24
No	Yes	No	Yes	No	b	Yes		382145	Yes	Yes	Yes	Yes	b	Bhonyini	25
No	No	No	No	No	Yes	c		382145	Yes	Yes	Yes	Yes	c	Ghelda	26
No	No	No	No	No	b	a		382120	Yes	Yes	Yes	Yes	b	Indrapura	27
No	No	No	No	No	a	a		382120	Yes	Yes	Yes	Yes	c	Jaspura	28
No	No	No	No	No	b	b		382120	Yes	Yes	Yes	Yes	c	Umedpura	29
No	No	Yes	Yes	Yes	b	Yes		382120	Yes	Yes	Yes	Yes	b	Dekavada	30
No	No	No	No	Yes	a	Yes		382120	Yes	Yes	Yes	Yes	a	Marusana	31

Census of India 2011- Village Directory Amenities and Land use (As in 2009)

Availability of miscellaneous facilities (If amenities available code -
Yes is given, If not available within the village, the distance range
code viz; a for < 5 Kms, b for 5-10 Kms and c for 10+ kms of nearest
place where facility is available is given)

Availability of electricity (Yes/No)

Sr. No.	Name Village	Community Centre With/ Without TV	Sports Field	Sports Club / Recreation Centre	Cinema / Video Hall	Public Library	Public Reading Room	Newspaper Supply	Assembly Polling Station	Birth & Death Registration Office	Power Supply for Domestic Use (ED)	Power Supply for Agricultural Use (EAG)	Power Supply for Commercial Use (EC)	Power Supply for All Uses (EA)
1	2	89	90	91	92	93	94	95	96	97	98	99	100	101
1	Gunjala	c	c	c	c	c	c	Yes	Yes	Yes	Yes	Yes	Yes	Yes
2	Dabhsar	Yes	Yes	c	c	c	c	Yes	Yes	Yes	Yes	Yes	Yes	Yes
3	Rudatal	Yes	Yes	b	b	b	b	Yes	Yes	Yes	Yes	Yes	Yes	Yes
4	Bantai	Yes	c	c	c	c	c	Yes	Yes	Yes	Yes	Yes	Yes	Yes
5	Moti Rantai	Yes	c	c	c	c	c	Yes	Yes	Yes	Yes	Yes	Yes	Yes
6	Amarpura	c	c	c	Yes	c	Yes	Yes	Yes	Yes	Yes	Yes	Yes	Yes
7	Sunvala	c	c	c	Yes	c	Yes	Yes	Yes	Yes	Yes	Yes	Yes	Yes
8	Sujpura	c	c	c	c	c	Yes	Yes	Yes	Yes	Yes	Yes	Yes	Yes
9	Bhatariya	a	a	c	c	c	c	Yes	Yes	Yes	Yes	Yes	Yes	Yes
10	Telavi	c	c	c	c	c	c	Yes	Yes	a	Yes	Yes	Yes	Yes
11	Balsasan	Yes	c	c	c	c	Yes	Yes	Yes	Yes	Yes	Yes	Yes	Yes
12	Rajpura	Yes	a	a	c	c	Yes	Yes	Yes	Yes	Yes	Yes	Yes	Yes
13	Fatepura	b	b	b	b	a	a	Yes	Yes	Yes	Yes	Yes	Yes	Yes
14	Nani Rantai	Yes	c	c	c	c	c	Yes	Yes	Yes	Yes	Yes	Yes	Yes
15	Jethipura	c	c	c	c	c	c	Yes	Yes	Yes	Yes	Yes	Yes	Yes
16	Odhav	c	c	c	c	c	c	Yes	Yes	Yes	Yes	Yes	Yes	Yes
17	Odhav paru	c	c	c	c	c	c	Yes	Yes	Yes	Yes	Yes	Yes	Yes
18	Gamanpura	b	b	b	b	b	b	Yes	b	Yes	Yes	Yes	Yes	Yes
19	Nadishala	Yes	b	b	b	b	b	Yes	Yes	Yes	Yes	Yes	Yes	Yes
20	Abasna	Yes	b	b	b	b	b	Yes	Yes	Yes	Yes	Yes	Yes	Yes
21	Madrisana	a	a	a	b	a	a	Yes	Yes	Yes	Yes	Yes	Yes	Yes
22	Dangarva	c	c	c	c	c	c	Yes	Yes	Yes	Yes	Yes	Yes	Yes
23	Bamroli	Yes	Yes	b	c	c	c	Yes	Yes	Yes	Yes	Yes	Yes	Yes
24	Shobhasan	Yes	Yes	b	b	b	b	Yes	Yes	Yes	Yes	Yes	Yes	Yes
25	Bhonyani	Yes	Yes	b	b	b	b	Yes	Yes	Yes	Yes	Yes	Yes	Yes
26	Ghelda	b	b	b	b	b	b	Yes	Yes	Yes	Yes	Yes	Yes	Yes
27	Indrapura	Yes	b	b	b	b	b	Yes	Yes	Yes	Yes	Yes	Yes	Yes
28	Jaspura	a	b	b	b	b	b	Yes	Yes	Yes	Yes	Yes	Yes	Yes
29	Umedpura	b	b	b	b	b	b	Yes	Yes	Yes	Yes	Yes	Yes	Yes
30	Dekavada	b	b	b	b	b	b	Yes	Yes	Yes	Yes	Yes	Yes	Yes
31	Marusana	Yes	a	a	a	a	a	Yes	Yes	Yes	Yes	Yes	Yes	Yes

Census of India 2011- Village Directory Amenities and Land use (As in 2009)

Land Use									
Nearest Town		Area under different types of land use (in hectares rounded up to one decimal place)							
102	103	104	105	106	107	108	109	2	1
Name	Distance Range Code i.e. a for < 5 Kms, b for 5-10 Kms & c for 10+ kms.	Forests	Area Under Non-Agricultural Uses	Barren and Un-Cultivable Land	Permanent Pastures and Other Grazing Lands	Land Under Miscellaneous Tree Crops etc.	Culturable Waste Land	Name Village	Sr. No.
BECHARAJI	c	0	0	0	156	51.1	0	Gunjala	1
KADI	c	0	0	0	19	46	9.5	Dabhsar	2
KADI	c	0	25.3	0	15.1	0	0	Rudatal	3
KADI	c	0	45.8	0	0	0	0	Bantai	4
KADI	c	0	36	0	0	0	0	Moti Rantai	5
MAHESANA	c	0	0	28.2	0	0	0	Amarpura	6
KADI	c	0	16.9	32.7	15	0	0	Sunvala	7
MAHESANA	c	0	1.6	42.5	55	11.7	0	Sujpura	8
MAHESANA	c	0	0	0	31.8	0	0	Bhatariya	9
MAHESANA	c	0	8.6	4	66.5	5	0	Telavi	10
KADI	c	0	0	60.1	121	0	0	Balsasan	11
KADI	c	0	0	26.1	14	0	0	Rajpura	12
KADI	c	0	0	13	0	0	4.5	Fatepura	13
KADI	c	0	30.4	0	0	0	0	Nani Rantai	14
KADI	c	0	9.7	1.9	0	0	0	Jethipura	15
KADI	c	0	90.4	0	79.9	0	0	Odhav	16
VIRAMGAM	c	0	0	0	0	0	0	Odhav paru	17
KADI	c	0	3.2	0	4	0	0	Gamanpura	18
KADI	c	0	1.2	44.8	22.7	0	0	Nadishala	19
KADI	c	0	40.8	0	3.9	0	0	Abasna	20
KADI	c	1	44	0	0	0	10.4	Madrisana	21
KADI	c	0	15.3	25.5	4.1	0	3.6	Dangarva	22
KADI	c	0	1.2	0	16	0	0	Bamroli	23
KADI	b	0	0	0	147.4	0	0	Shobhasan	24
KADI	c	0	0	0	63	0	0	Bhonyini	25
KADI	c	0	33.1	0	34.5	0	0	Ghelda	26
KADI	c	0	12.8	0	3.3	0	0	Indrapura	27
KADI	c	0	1.7	26.9	7.3	0	0	Jaspura	28
KADI	c	0	4.3	0	10.1	2.6	0	Umedpura	29
KADI	c	0	17.3	41.7	60.6	0	0	Dekavada	30
KADI	c	0	1.2	0.7	3.9	0	0	Marusana	31

Census of India 2011- Village Directory
Amenities and Land use (As in 2009)

Sr. No.	Name Village	Land Use										Name of three most important commodities manufactured		
		Area under different types of land use (in hectares rounded up to one decimal place)						Area irrigated by source (in hectare).						
		Fallow Lands Other Than Current Fallows	Current Fallows	Net Area Sown	Total Irrigated Land Area	Total Un-irrigated Land Area	Canals (C)	Wells/Tube-Wells (W/TW)	Tanks/Lakes (T/L)	Water Falls (WF)	Others (O)	First	Second	Third
1	2	110	111	112	113	114	115	116	117	118	119	120	121	122
1	Gunjala	0	0	1069.9	318	751.9	0	318	0	0	0			
2	Dabhsar	0	0	435.5	140.5	295	0	140.5	0	0	0			
3	Rudatal	0	110.1	1336.8	1111	226	780	210	120.5	0	0			
4	Bantai	0.8	0	326.7	300.7	26	222	48.5	30.7	0	0			
5	Moti Rantai	6.4	0	374.4	351	23.4	271	41	39	0	0			
6	Amarpura	0	32.8	221.4	121	100.4	0	121	0	0	0			
7	Sunvala	0	72.7	488.7	288	200.7	0	288	0	0	0			
8	Sujpura	0.9	38.4	283	80	203	0	80	0	0	0			
9	Bhatariya	0	0	277.5	182.1	95.4	0	182.1	0	0	0			
10	Telavi	36.2	10.7	629.3	307.2	322.1	0	307.2	0	0	0			
11	Balsasan	0	6.9	674	82.1	591.9	0	82.1	0	0	0			
12	Rajpura	0	0	253.3	26	227.2	0	26	0	0	0			
13	Fatepura	0	0	232	132	100	80	52	0	0	0			
14	Nani Rantai	0.2	0	338.7	330	8.7	251	30	48.8	0	0			
15	Jethipura	1.2	0	229	220	9	141	51	28	0	0			
16	Odhav	0	0	555.5	388.9	166.7	389	0	0	0	0			
17	Odhav paru	0	0	0	0	0	0	0	0	0	0			
18	Gamanpura	0	25.4	357.9	105.1	252.8	0	105.1	0	0	0			
19	Nadishala	0	0	467.6	406.6	61	0	406.6	0	0	0			
20	Abasna	0	0	488.1	341.6	146.4	0	341.6	0	0	0			
21	Madrisana	0	0	502	200	302	0	200	0	0	0			
22	Dangarva	95.3	28.2	794.4	493.6	300.8	148	345.5	0	0	0			
23	Bamroli	0	19.9	730.6	182.5	548.1	105	77.5	0	0	0			
24	Shobhasan	0	0	487.9	400.9	87	301	11	88.8	0	0			
25	Bhonyani	0	96.9	599	325.5	273.5	210	115.5	0	0	0			
26	Ghelda	0	0	358.3	286.7	71.7	86	200.7	0	0	0			
27	Indrapura	0	0	125.6	87.9	37.7	8.8	79.2	0	0	0			
28	Jaspura	0	0	180.5	145.4	35.1	0	145.4	0	0	0			
29	Umedpura	0	39.4	151.5	12	139.5	0	12	0	0	0			
30	Dekavada	0	156.5	1107.6	43.1	1064.5	0	43.1	0	0	0			
31	Marusana	0	19.6	240.9	37.5	203.4	0	37.5	0	0	0			

Census of India 2011- Village Directory Amenities and Land use (As in 2009)

Number of educational amenities available. (If not available within the village, the distance range code viz; a for < 5 Kms, b for 5-10 Kms and c for 10+ kms of nearest place where facility is available is given).

Sr. No.	Name Village	Location Code No.	Total Area of The Village (In Hectares Rounded Up to One Decimal Place)	Total Population (2011 Census)	Number of Households (2011 Census)	Pre-Primary School (PP)	Primary School (P)	Middle School (M)	Secondary School (S)	Senior Secondary School (SS)	Degree College of Arts Science & Commerce (ASC)	Engineering College (EC)	Medical College (MC)	Management Institute (MI)
1	2	3	4	5	6	7	8	9	10	11	12	13	14	15
CD Block:-Detroj-Rampura (0057)														
32	Ratanpura	511471	119	766	156	a	1		a	a	c	c	c	c
33	Nathpura	511472	164.1	497	108	a	1		a	a	c	c	c	c
34	Kukvav	511473	623.2	2249	456	a	1		a	a	c	c	c	c
35	Bhonynipura	511474	97.3	391	81	b	2		c	c	c	c	c	c
36	Damodaripura	511475	227.3	616	137	c	1		c	c	c	c	c	c
37	Hathipura	511476	344.4	1077	216	a	1		a	a	c	c	c	c
38	Sangpara	511477	205.6	885	181	b	1		b	b	c	c	c	c
39	Detroj	511478	2388.2	6040	1335	c	3		1	1	c	c	c	c
40	Mota	511479	132	453	88	a	1		a	a	c	c	c	c
41	Karanpura Nana	511480	194.2	384	69	a	1		1	1	c	c	c	c
42	Karanpura Sadatpura	511481	1013.2	1606	381	c	1		c	c	c	c	c	c
43	Bhagapura	511482	1243.1	1068	241	c	1		b	b	c	c	c	c
44	Shihor	511483	953.9	1561	337	c	1		c	c	c	c	c	c
45	Chhaniyar	511484	1279.5	2097	409	c	1		b	b	c	c	c	c
46	Kanz	511485	1623.6	3133	658	b	1		a	a	c	c	c	c
47	Ghatisana	511486	381.3	687	166	c	1		c	b	c	c	c	c
48	Kantrodi	511487	497.1	473	102	c	1		a	a	c	c	c	c
49	Rampura	511488	1137.1	3220	722	b	3		1	1	c	c	c	c
50	Bhankoda	511489	1290.1	2109	423	a	1		a	a	c	c	c	c
51	Vasna (Chhaniyar)	511490	578.4	1079	204	c	1		c	c	c	c	c	c
52	Aghar (Ashoknagar)	511491	1666	1930	435	c	1		1	c	c	c	c	c
53	Boska	511492	492.1	998	182	c	1		b	b	c	c	c	c
54	Kointiya	511493	555.1	1209	278	c	1		a	a	c	c	c	c
55	Panar	511494	1154.8	1787	386	c	1		b	b	c	c	c	c
Block Total :			35365	83199	17580	0	61	0	11	7	0	0	0	0

Census of India 2011- Village Directory Amenities and Land use (As in 2009)

Number of educational amenities available. (If not available within the village, the distance range code viz; a for < 5 Kms, b for 5-10 Kms and c for 10+ kms of nearest place where facility is available is given).

Number of Medical Amenities available. (If not available within the village, the distance range code viz; a for < 5 Kms, b for 5-10 Kms and c for 10+ kms of nearest place where facility is available is given).

Polytechnic (Pt)	Vocational Training School /ITI	Non-Formal Training Centre (NFTC)	Special School for Disabled (SSD)	Others (Specify)	Community Health Centre (CHC)	Primary Health Centre (PHC)	Primary Health Sub Centre (PHS)	Maternity and Child Welfare Centre (MCW)	T.B. Clinic (TBC)	Hospital-Allopathic (HA)	Hospital-Alternative Medicine (HO)	Dispensary (D)	Veterinary Hospital (VH)	Mobile Health Clinic (MHC)	Family Welfare Centre (FWC)	Name Village	Sr. No.
16	17	18	19	20	21	22	23	24	25	26	27	28	29	30	31	2	1
c	c	c	c		a	a	a	a	a	a	c	a	a	a	a	Ratanpura	32
c	c	c	c		a	a	a	a	c	a	c	a	a	a	a	Nathpura	33
c	c	c	c		a	a	a	a	a	a	c	a	a	a	a	Kukvav	34
c	c	c	c		b	b	b	b	b	b	c	b	b	b	b	Bhonynipura	35
c	c	c	c		c	c	c	c	c	c	c	b	c	l	c	Damodaripura	36
c	c	c	c		a	a	a	a	a	a	c	a	b	a	a	Hathipura	37
c	c	c	c		b	b	b	b	b	b	c	b	b	b	b	Sangpara	38
c	l	l	c		l	c	c	l	c	c	c	c	l	c	l	Detroj	39
c	c	c	c		a	a	a	a	a	a	c	a	a	a	a	Mota	40
c	c	c	c		a	a	a	a	a	a	c	l	a	a	l	Karanpura Nana	41
c	c	c	c		c	c	l	b	c	c	c	c	c	c	c	Karanpura Sadatpura	42
c	c	c	c		c	b	b	b	b	l	c	b	b	b	b	Bhagapura	43
c	c	c	c		b	b	b	b	b	c	c	l	c	c	l	Shihor	44
c	c	c	c		c	b	a	a	a	c	c	b	b	b	b	Chhaniyar	45
c	c	c	c		b	a	l	a	a	b	c	a	a	a	a	Kanz	46
c	c	c	c		c	b	b	b	b	c	c	b	b	b	l	Ghatisana	47
c	c	c	c		c	a	a	a	a	c	c	a	a	a	a	Kantrodi	48
c	c	c	c		b	l	l	b	l	b	l	l	l	l	l	Rampura	49
c	c	c	c		a	a	l	a	a	a	c	a	a	a	a	Bhankoda	50
c	c	c	c		b	b	b	b	b	c	c	l	c	c	l	Vasna (Chhaniyar)	51
c	c	c	c		c	c	l	l	c	c	c	c	c	c	c	Aghar (Ashoknagar)	52
c	c	c	c		c	b	b	b	b	c	c	b	b	b	b	Boska	53
c	c	c	c		c	a	a	a	a	c	c	a	a	a	a	Kointiya	54
c	c	c	c		c	b	l	b	b	c	c	b	b	b	b	Panar	55
0	1	1	0	0	1	1	13	3	3	2	3	10	2	8	15		

Census of India 2011- Village Directory Amenities and Land use (As in 2009)

Sr. No.	Name Village	Number of Non-Government Medical Amenities available.							Availability of drinking water - Yes / No							
		Charitable Non Govt. Hospital/Nursing Home.	Medical Practitioner With MBBS Degree	Medical Practitioner With Other Degree	Medical Practitioner With No Degree	Traditional Practitioner and Faith Healer	Medicine Shop	Others	Tap Water (Treated/Untreated)	Well Water (Covered / Uncovered well)	Hand Pump	Tube wells / Bore well	Spring	River / Canal	Tank / Pond / Lake	Others
1	2	32	33	34	35	36	37	38	39	40	41	42	43	44	45	46
32	Ratanpura	0	0	0	0	0	0	0	Yes	Yes	Yes	Yes	No	No	No	No
33	Nathpura	0	0	0	0	0	0	0	Yes	Yes	No	Yes	No	No	Yes	No
34	Kukvav	0	0	0	0	0	0	0	Yes	No	No	Yes	No	No	Yes	No
35	Bhonynipura	0	0	0	0	0	0	0	Yes	No	No	Yes	No	No	No	No
36	Damodaripura	0	0	0	0	0	0	0	Yes	Yes	No	Yes	No	No	Yes	No
37	Hathipura	0	0	0	0	0	0	0	Yes	No	No	Yes	No	No	Yes	No
38	Sangpara	0	0	0	0	0	0	0	Yes	No	No	Yes	No	No	Yes	No
39	Detroj	0	1	1	0	0	1	0	Yes	Yes	No	Yes	No	No	No	No
40	Mota	0	0	0	0	0	0	0	Yes	Yes	Yes	Yes	No	No	Yes	No
41	Karanpura Nana	0	0	0	0	0	0	0	Yes	Yes	Yes	Yes	No	No	Yes	No
42	Karanpura Sadatpura	0	0	0	0	0	0	0	Yes	No	No	Yes	No	No	Yes	No
43	Bhagapura	0	0	0	0	0	0	0	Yes	Yes	No	Yes	No	No	No	No
44	Shihor	0	0	0	0	0	0	0	Yes	Yes	No	Yes	No	No	Yes	No
45	Chhaniyar	0	0	0	0	0	0	0	Yes	Yes	No	Yes	No	No	Yes	No
46	Kanz	0	0	0	0	0	0	0	Yes	No	No	Yes	No	No	No	No
47	Ghatisana	0	0	0	0	0	0	0	Yes	Yes	No	Yes	No	No	Yes	No
48	Kantrodi	0	0	0	0	0	0	0	Yes	No	No	No	No	No	No	No
49	Rampura	0	1	1	0	0	0	0	Yes	No	No	Yes	No	No	Yes	No
50	Bhankoda	0	0	0	0	0	0	0	Yes	No	No	Yes	No	No	Yes	No
51	Vasna (Chhaniyar)	0	0	0	0	0	0	0	Yes	Yes	No	No	No	No	No	No
52	Aghar (Ashoknagar)	0	0	0	0	0	0	0	Yes	Yes	No	Yes	No	No	Yes	No
53	Boska	0	0	0	0	0	0	0	No	Yes	Yes	Yes	No	Yes	Yes	No
54	Kointiya	0	0	0	0	0	0	0	Yes	Yes	Yes	Yes	No	No	Yes	No
55	Panar	0	0	0	0	0	0	0	Yes	No	No	Yes	No	No	No	No
Block Total :		0	2	2	0	0	1	0	54	35	8	52	0	8	39	1

Census of India 2011- Village Directory Amenities and Land use (As in 2009)

Availability of toilet & others
Yes / No

Communication and transport facilities (If amenities available code -Yes is given except for Village Pin Code, If not available within the village, the distance range code viz; a for < 5 Kms, b for 5-10 Kms and c for 10+ kms of nearest place where facility is available is given)

Community Toilet Including Bath.	Community Toilet Excluding Bath.	Rural Sanitary Mart or Sanitary Hardware Outlet Available Near The Village.	Community Bio- gas or Recycle of Waste for Productive Use.	Post Office (PO)	Sub Post Office (SPO)	Post & Telegraph Office (P&TO)	Village Pin Code	Telephones (Land Lines)	Public Call Office (PCO)	Mobile Phone Coverage	Internet Cafes/Common Service Centre (CSC)	Private Courier Facility	Bus Service (Public & Private)	Name Village	Sr. No.
47	48	49	50	51	52	53	54	55	56	57	58	59	60	2	1
No	Yes	Yes	No	a	a		382220	Yes	Yes	Yes	Yes	b	Yes	Ratanpura	32
No	No	No	No	a	a		382120	Yes	Yes	Yes	Yes	a	Yes	Nathpura	33
No	No	No	Yes	a	Yes		382120	Yes	Yes	Yes	Yes	c	Yes	Kukvav	34
No	No	No	No	b	b		382145	Yes	Yes	Yes	c	c	Yes	Bhonynipura	35
No	No	No	Yes	c	b		382145	Yes	Yes	Yes	Yes	c	Yes	Damodaripura	36
No	No	No	No	a	a		382120	Yes	Yes	Yes	Yes	Yes	Yes	Hathipura	37
No	No	No	No	b	b		382120	Yes	Yes	Yes	Yes	b	Yes	Sangpara	38
No	No	Yes	No	Yes	c		382120	Yes	Yes	Yes	Yes	c	Yes	Detroj	39
No	Yes	Yes	No	a	a		382120	Yes	Yes	Yes	Yes	a	Yes	Mota Karanpura	40
No	Yes	No	No	a	a		382120	Yes	Yes	Yes	Yes	a	Yes	Nana Karanpura	41
No	No	No	Yes	c	Yes		382120	Yes	Yes	Yes	Yes	b	Yes	Sadatpura	42
No	No	Yes	No	a	c		382140	Yes	Yes	Yes	Yes	c	Yes	Bhagapura	43
No	No	No	No	c	Yes		382140	Yes	Yes	Yes	Yes	b	Yes	Shihor	44
No	No	No	No	c	Yes		382140	Yes	Yes	Yes	Yes	c	Yes	Chhaniyar	45
No	No	Yes	No	b	Yes		382140	Yes	Yes	Yes	Yes	a	Yes	Kanz	46
No	No	No	No	c	Yes		382140	Yes	Yes	Yes	Yes	c	Yes	Ghatisana	47
No	No	No	No	c	a		382140	Yes	Yes	Yes	Yes	c	Yes	Kantrodi	48
No	Yes	No	Yes	Yes	c		382140	Yes	Yes	Yes	Yes	c	Yes	Rampura	49
No	No	No	No	a	Yes		382140	Yes	Yes	Yes	Yes	a	Yes	Bhankoda	50
No	No	No	No	c	c		382140	Yes	Yes	Yes	Yes	c	Yes	Vasna (Chhaniyar)	51
No	No	No	No	c	Yes		382140	Yes	Yes	Yes	Yes	c	Yes	Aghar (Ashoknagar)	52
No	No	No	No	c	c		382140	Yes	Yes	Yes	Yes	c	Yes	Boska	53
Yes	No	No	No	c	Yes		382140	Yes	Yes	Yes	Yes	c	Yes	Kointiya	54
No	No	No	No	c	Yes		382140	Yes	Yes	Yes	Yes	c	Yes	Panar	55
7	9	16	10	4	30	0	55	52	55	55	54	3	55		

Census of India 2011- Village Directory Amenities and Land use (As in 2009)

Communication and transport facilities (If amenities available code -Yes is given except for Village Pin Code, If not available within the village, the distance range code viz; a for < 5 Kms, b for 5-10 Kms and c for 10+ kms of nearest place where facility is available is given)

Village connected to highways, village roads, banks & credit societies (If amenities available code -Yes is given, If not available within the village, the distance range code viz; a for < 5 Kms, b for 5-10 Kms and c for 10+ kms of nearest place where facility is available is given)

Sr. No.	Name Village	Railway Stations	Auto/Modified Autos	Taxis and Vans	Tractors	Cycle-Pulled Rickshaws (Manual & Machine Driven)	Carts Driven by Animals	Sea /River Ferry Service	Connected to National Highway (NH)	Connected to State Highway (SH)	Connected to Major District Road (MDR)	Connected to Others District Road	Pucca Roads	Kutchcha Roads	Water Bounded Macadam (WBM) Roads
1	2	61	62	63	64	65	66	67	68	69	70	71	72	73	74
32	Ratanpura	a	a	a	Yes	Yes	Yes	c	a	a	a	Yes	Yes	Yes	Yes
33	Nathpura	a	Yes	a	Yes		Yes	c	c	a	Yes	b	Yes	Yes	a
34	Kukvav	a	Yes	Yes	a	Yes	Yes	c	c	a	Yes	Yes	Yes	Yes	Yes
35	Bhonynipura	b	Yes	c	Yes		Yes	c	c	b	Yes	Yes	Yes	Yes	Yes
36	Damodaripura	c	c	c	Yes		Yes	c	c	c	Yes	c	Yes	Yes	c
37	Hathipura	a	Yes	Yes	Yes		Yes	c	c	a	Yes	Yes	Yes	a	a
38	Sangpara	b	b	b	Yes		Yes	c	c	Yes	Yes	b	Yes	Yes	b
39	Detroj	Yes	Yes	c	Yes		Yes	c	c	Yes	Yes	Yes	Yes	Yes	Yes
40	Mota	a	Yes	Yes	Yes	Yes	Yes	c	c	c	c	Yes	Yes	Yes	c
41	Karanpura	a	Yes	a	Yes	Yes	Yes	c	c	c	c	Yes	Yes	Yes	c
42	Nana	a	Yes	a	Yes	Yes	Yes	c	c	c	c	Yes	Yes	Yes	c
43	Karanpura	c	Yes	b	Yes		Yes	c	c	c	c	Yes	Yes	c	c
44	Sadatpura	b	Yes	c	Yes	Yes	Yes	c	c	b	b	Yes	Yes	Yes	b
45	Bhagapura	b	Yes	b	Yes		Yes	c	c	Yes	Yes	Yes	Yes	Yes	c
46	Shihor	b	Yes	c	Yes		c	c	c	b	b	Yes	Yes	Yes	c
47	Chhaniyar	b	Yes	b	Yes		Yes	c	c	Yes	Yes	Yes	Yes	Yes	c
48	Kanz	Yes	Yes	Yes	Yes	Yes	Yes	c	c	Yes	Yes	b	Yes	Yes	Yes
49	Ghatisana	b	Yes	b	Yes	Yes	Yes	c	c	b	Yes	Yes	Yes	Yes	c
50	Kantrodi	c	a	c	c		Yes	c	c	Yes	Yes	Yes	Yes	Yes	c
51	Rampura	b	Yes	Yes	Yes		Yes	c	b	Yes	Yes	c	Yes	Yes	Yes
52	Bhankoda	Yes	a	a	Yes	Yes	Yes	c	b	Yes	Yes	b	Yes	Yes	c
53	Vasna (Chhaniyar)	b	b	Yes	Yes		Yes	c	b	Yes	c	b	Yes	Yes	c
54	Aghar (Ashoknagar)	c	c	c	Yes		Yes	c	c	c	Yes	c	Yes	c	c
55	Boska	b	Yes	b	Yes	Yes	Yes	c	b	c	c	Yes	Yes	Yes	c
56	Kointiya	b	Yes	b	Yes		Yes	c	c	a	a	Yes	Yes	Yes	a
57	Panar	b	Yes	b	b		Yes	c	c	c	Yes	a	Yes	c	c
Block Total :		6	44	22	51	26	51	0	0	8	39	31	55	43	13

Census of India 2011- Village Directory Amenities and Land use (As in 2009)

Village connected to highways,
village roads, banks & credit
societies (If amenities available code
-Yes is given, If not available within
the village , the distance range code
viz; a for < 5 Kms, b for 5-10 Kms
and c for 10+ kms of nearest place
where facility is available is given)

Availability of miscellaneous facilities (If amenities available code -
Yes is given, If not available within the village, the distance range code
viz; a for < 5 Kms, b for 5-10 Kms and c for 10+ kms of nearest place
where facility is available is given)

Navigable Waterway (River/Canal) (NW)	Footpaths (FP)	Commercial & Co-operative Banks	ATM	Agricultural Credit Societies	Self-Help Group (SHG)	Public Distribution System (PDS) Shop	Mandis / Regular Market	Weekly Haat	Agricultural Marketing Society	Integrated Child Development Scheme (Nutritional Centres)	Anganwadi Centre (Nutritional Centres)	Others (Nutritional Centres)	ASHA (Accredited Social Health Activist)	Name Village	Sr. No.
75	76	77	78	79	80	81	82	83	84	85	86	87	88	2	1
c	Yes	a	a	a	Yes	a	a	a	a	a	Yes	Yes	Yes	Ratanpura	32
c	Yes	a	a	a	Yes	a	a	a	b	a	Yes	Yes	a	Nathpura	33
c	Yes	a	a	a	Yes	a	a	a	a	a	Yes	Yes	Yes	Kukvav	34
c	Yes	b	b	b	Yes	a	b	b	c	b	b	Yes	b	Bhonynipura	35
c	Yes	c	c	c	Yes	Yes	c	c	c	c	Yes	Yes	Yes	Damodaripura	36
c	Yes	a	a	Yes	Yes	a	a	a	a	a	Yes	Yes	Yes	Hathipura	37
c	Yes	b	b	Yes	Yes	b	b	b	b	b	Yes	Yes	Yes	Sangpara	38
c	Yes	Yes	Yes	Yes	Yes	Yes	Yes	c	c	Yes	Yes	Yes	Yes	Detroj	39
c	Yes	a	a	a	Yes	a	a	a	a	a	Yes	Yes	Yes	Mota Karanpura	40
c	Yes	a	a	a	Yes	Yes	a	a	a	a	Yes	Yes	Yes	Nana Karanpura	41
c	Yes	c	c	Yes	Yes	Yes	b	b	b	c	Yes	Yes	Yes	Sadatpura	42
c	Yes	c	c	Yes	Yes	Yes	b	b	c	c	Yes	Yes	Yes	Bhagapura	43
c	Yes	b	c	Yes	Yes	Yes	b	b	b	c	Yes	Yes	Yes	Shihor	44
c	Yes	c	c	Yes	Yes	Yes	b	Yes	c	c	Yes	Yes	Yes	Chhaniyar	45
c	Yes	a	b	Yes	Yes	Yes	b	b	b	b	Yes	Yes	Yes	Kanz	46
c	Yes	c	c	a	Yes	c	c	c	c	c	Yes	Yes	Yes	Ghatisana	47
c	Yes	a	c	a	Yes	a	a	a	a	c	Yes	Yes	Yes	Kantrodi	48
c	Yes	Yes	b	Yes	Yes	Yes	b	b	b	b	Yes	Yes	Yes	Rampura	49
c	Yes	a	a	Yes	Yes	Yes	a	a	a	a	Yes	Yes	Yes	Bhankoda	50
c	Yes	c	c	c	Yes	b	b	b	b	b	Yes	Yes	Yes	Vasna (Chhaniyar)	51
c	Yes	Yes	c	Yes	Yes	Yes	c	c	a	c	Yes	Yes	Yes	Aghar (Ashoknagar)	52
c	Yes	b	c	b	Yes	b	b	b	b	c	Yes	Yes	Yes	Boska	53
c	Yes	a	c	a	Yes	b	b	b	b	c	Yes	Yes	Yes	Kointiya	54
c	Yes	b	c	b	Yes	Yes	b	b	b	c	Yes	Yes	Yes	Panar	55
0	55	5	2	30	55	27	1	3	0	1	53	55	52		

Census of India 2011- Village Directory Amenities and Land use (As in 2009)

Availability of miscellaneous facilities (If amenities available code -Yes is given, If not available within the village, the distance range code viz: a for < 5 Kms, b for 5-10 Kms and c for 10+ kms of nearest place where facility is available is given)

Availability of electricity
(Yes/No)

Sr. No.	Name Village	Community Centre With/ Without TV	Sports Field	Sports Club / Recreation Centre	Cinema / Video Hall	Public Library	Public Reading Room	Newspaper Supply	Assembly Polling Station	Birth & Death Registration Office	Power Supply for Domestic Use (ED)	Power Supply for Agricultural Use (EAG)	Power Supply for Commercial Use (EC)	Power Supply for All Uses (EA)
1	2	89	90	91	92	93	94	95	96	97	98	99	100	101
32	Ratanpura	a	a	a	a	a	a	Yes	Yes	Yes	Yes	Yes	Yes	Yes
33	Nathpura	Yes	a	a	a	a	a	Yes	Yes	Yes	Yes	Yes	Yes	Yes
34	Kukvav	a	a	a	a	a	a	Yes	Yes	Yes	Yes	Yes	Yes	Yes
35	Bhonynipura	b	b	b	b	b	b	Yes	Yes	Yes	Yes	Yes	Yes	Yes
36	Damodaripura	c	c	c	c	c	c	Yes	a	a	Yes	Yes	Yes	Yes
37	Hathipura	a	a	a	a	a	a	Yes	Yes	Yes	Yes	Yes	Yes	Yes
38	Sangpara	b	b	b	b	b	b	Yes	Yes	Yes	Yes	Yes	Yes	Yes
39	Detroj	Yes	Yes	c	c	Yes	Yes	Yes	Yes	Yes	Yes	Yes	Yes	Yes
40	Mota	a	a	a	a	a	a	Yes	Yes	Yes	Yes	Yes	Yes	Yes
41	Karanpura	Yes	a	a	a	a	a	Yes	Yes	Yes	Yes	Yes	Yes	Yes
42	Nana	Yes	a	a	a	a	a	Yes	Yes	Yes	Yes	Yes	Yes	Yes
43	Karanpura	b	b	b	b	b	b	Yes	Yes	Yes	Yes	Yes	Yes	Yes
44	Sadatpura	b	b	b	b	b	b	Yes	Yes	Yes	Yes	Yes	Yes	Yes
45	Bhagapura	Yes	Yes	c	c	c	Yes	Yes	Yes	Yes	Yes	Yes	Yes	Yes
46	Shihor	b	b	b	b	b	b	Yes	Yes	Yes	Yes	Yes	Yes	Yes
47	Chhaniyar	Yes	Yes	c	c	c	Yes	Yes	Yes	Yes	Yes	Yes	Yes	Yes
48	Kanz	b	Yes	b	b	b	b	Yes	Yes	Yes	Yes	Yes	Yes	Yes
49	Ghatisana	Yes	Yes	c	c	c	c	Yes	Yes	Yes	Yes	Yes	Yes	Yes
50	Kantrodi	a	c	c	c	c	c	Yes	Yes	Yes	Yes	Yes	Yes	Yes
51	Rampura	b	b	b	b	b	b	Yes	Yes	Yes	Yes	Yes	Yes	Yes
52	Bhankoda	a	a	a	a	a	a	Yes	Yes	Yes	Yes	Yes	Yes	Yes
53	Vasna (Chhaniyar)	Yes	b	b	b	b	b	Yes	Yes	Yes	Yes	Yes	Yes	Yes
54	Aghar (Ashoknagar)	Yes	b	b	b	b	b	Yes	Yes	Yes	Yes	Yes	Yes	Yes
55	Boska	b	b	b	b	b	b	Yes	Yes	Yes	Yes	Yes	Yes	Yes
56	Kointiya	Yes	Yes	b	b	b	b	Yes	Yes	Yes	Yes	Yes	Yes	Yes
57	Panar	Yes	c	c	c	c	c	Yes	Yes	Yes	Yes	Yes	Yes	Yes
Block Total :		24	11	0	2	1	8	55	53	53	55	55	55	55

Census of India 2011- Village Directory Amenities and Land use (As in 2009)

Land Use

Nearest Town

Area under different types of land use
(in hectares rounded up to one decimal place)

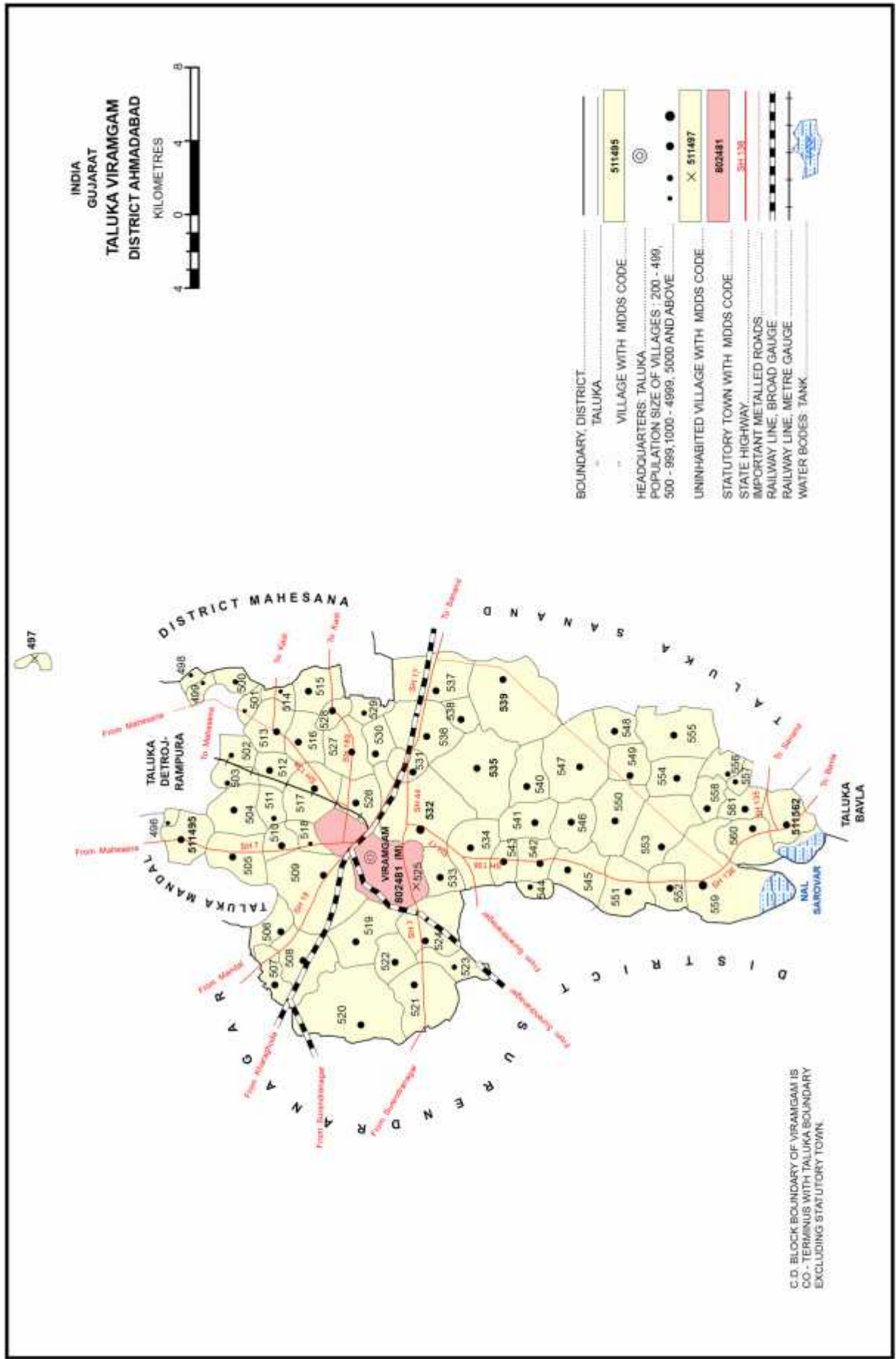
Name	Distance Range Code i.e. a for < 5 Kms, b for 5-10 Kms & c for 10+ kms.	Forests	Area Under Non-Agricultural Uses	Barren and Un-Cultivable Land	Permanent Pastures and Other Grazing Lands	Land Under Miscellaneous Tree Crops etc.	Culturable Waste Land	Name Village	Sr. No.
102	103	104	105	106	107	108	109	2	1
KADI	c	0	0	1.5	2.7	0	0	Ratanpura	32
KADI	c	0	0	0.1	2.5	0	0	Nathpura	33
KADI	c	0	12.3	0	46	0	0	Kukvav	34
KADI	c	0	18.3	4.2	0	0	0	Bhonynipura	35
KADI	c	0	1.7	0	25.3	0	0	Damodaripura	36
KADI	c	0	2.3	0	50.4	0	26.7	Hathipura	37
KADI	c	0	1.1	0	0	0	0	Sangpara	38
KADI	c	0	210.8	0	171.1	0	30.4	Detroj	39
VIRAMGAM	c	0	32.3	0.4	4.2	0	0	Mota	40
KADI	c	0	12.2	0.7	4.1	0.2	0	Karanpura Nana	41
KADI	c	0	3.5	0	58	0	57	Karanpura Sadatpura	42
KADI	c	0	0	36.7	5.4	0	32.7	Bhagapura	43
VIRAMGAM	c	0	1.2	0	38.9	0	75.3	Shihor	44
VIRAMGAM	c	0	1	0	0	0	28.1	Chhaniyar	45
KADI	c	0	3	37.7	76.4	0	47	Kanz	46
KADI	c	0	0	2.3	0	0	69.8	Ghatisana	47
KADI	c	0	1	21.9	17.6	0	0	Kantrodi	48
VIRAMGAM	c	0	14.3	32	23.6	0	111.4	Rampura	49
KADI	c	0	48.2	0	82	0	0	Bhankoda	50
VIRAMGAM	c	0	37.9	0	31.5	0	0	Vasna (Chhaniyar)	51
VIRAMGAM	c	0	61.3	0	41.1	0	0	Aghar (Ashoknagar)	52
VIRAMGAM	c	0	2.3	0	53.5	0	45.2	Boska	53
VIRAMGAM	c	0	2.3	0	29	0	67.3	Kointiya	54
VIRAMGAM	c	0	2.9	135.8	23	0	0	Panar	55
0	0	1	910.7	621.4	1740.4	116.6	618.9		

Census of India 2011- Village Directory Amenities and Land use (As in 2009)

Sr. No.	Name Village	Land Use										Name of three most important commodities manufactured		
		Area under different types of land use (in hectares rounded up to one decimal place)						Area irrigated by source (in hectare).						
		Fallow Lands Other Than Current Fallows	Current Fallows	Net Area Sown	Total Irrigated Land Area	Total Un-irrigated Land Area	Canals (C)	Wells/Tube-Wells (W/TW)	Tanks/Lakes (T/L)	Water Falls (WF)	Others (O)	First	Second	Third
1	2	110	111	112	113	114	115	116	117	118	119	120	121	122
32	Ratanpura	0	3.9	1156	350	806	0	350	0	0	0			
33	Nathpura	0	4.4	504.6	32.1	472.5	0	32.1	0	0	0			
34	Kukvav	0	42.1	1521.4	912.9	608.6	0	912.9	0	0	0			
35	Bhonynipura	0	0	391.1	12.1	379	0	12.1	0	0	0			
36	Damodaripura	0	0	456.5	58.5	398	0	58.5	0	0	0			
37	Hathipura	0	4	989.1	89	900.1	35	12	42	0	0			
38	Sangpara	0	17.9	186.6	15.1	171.5	0	15.1	0	0	0			
39	Detroj	0	3.3	1972.4	1435	537.2	0	1435	0	0	0			
40	Mota	0	0	95.2	32.2	63	0	32.2	0	0	0			
41	Karanpura	0	0	177	36	141	0	36	0	0	0			
42	Nana	0	0	894.7	78.5	816.2	0	78.5	0	0	0			
43	Karanpura	0	0	1168.4	215.4	953	0	215.4	0	0	0			
44	Sadatpura	0	0	762.5	55	707.5	0	55	0	0	0			
45	Bhagapura	0	76	1174.8	87.5	1087.3	0	87.5	0	0	0			
46	Shihor	0	75.6	1459.5	459.5	1000	0	459.5	0	0	0			
47	Chhaniyar	0	0	309.1	53.1	256	0	53.1	0	0	0			
48	Kanz	0	0	456.6	146.5	310.1	0	146.5	0	0	0			
49	Ghatisana	0	0	844.4	162.4	682	0	162.4	0	0	0			
50	Kantrodi	0	0	111.4	844.4	162.4	0	162.4	0	0	0			
51	Rampura	0	111.4	844.4	162.4	682	0	162.4	0	0	0			
52	Bhankoda	0	3.9	1156	350	806	0	350	0	0	0			
53	Vasna	0	4.4	504.6	32.1	472.5	0	32.1	0	0	0			
54	(Chhaniyar)	0	4.4	504.6	32.1	472.5	0	32.1	0	0	0			
55	Aghar	0	42.1	1521.4	912.9	608.6	0	912.9	0	0	0			
	(Ashoknagar)	0	42.1	1521.4	912.9	608.6	0	912.9	0	0	0			
	Boska	0	0	391.1	12.1	379	0	12.1	0	0	0			
	Kointiya	0	0	456.5	58.5	398	0	58.5	0	0	0			
	Panar	0	4	989.1	89	900.1	35	12	42	0	0			
Block Total :		144.8	1124	30087	11911	18176	3028	8486	397.8	0				

TALUKA/C.D.BLOCK

VIRAMGAM



(C) Alphabetical List of Villages (Viramgam Taluka)

Sr. No.	Name of Village	2011 Census Location Code Number	2001 Census Location Code Number	Sr. No.	Name of Village	2011 Census Location Code Number	2001 Census Location Code Number
1	2	3	4	1	2	3	4
1	Asalgam	511554	00515100	35	Liya	511540	00513700
2	Bhadana	511504	00510100	36	Melaj	511515	00511200
3	Bhavda	511501	00509800	37	Memadpura	511528	00512500
4	Bhojva	511509	00510600	38	Moti Kishol	511561	00515800
5	Chanothiya	511503	00510000	39	Moti Kumad	511527	00512400
6	Chuninapura	511498	00509500	40	Nadiyana	511512	00510900
7	Dalsana	511495	00509200	41	Nani Kishol	511556	00515300
8	Dediyasan	511507	00510400	42	Nani Kumad	511530	00512700
9	Devpura	511500	00509700	43	Nilki	511518	00511500
10	Dhakdi	511506	00510300	44	Ogan	511539	00513600
11	Dumana	511519	00511600	45	Rahemalpur	511533	00513000
12	Ghoda	511550	00514700	46	Rangpur	511529	00512600
13	Goraiya	511520	00511700	47	Rupavati	511558	00515500
14	Hansalpur	511532	00512900	48	Sabalpura	511497	00509400
15	Sereshvar Jakhwada	511536	00513300	49	Sachana	511537	00513400
16	Jaksi	511511	00510800	50	Sarsavadi	511516	00511300
17	Jalampura	511546	00514300	51	Shahpur	511559	00515600
18	Jetapur	511555	00515200	52	Shivpura	511499	00509600
19	Juna Padar	511510	00510700	53	Sokali	511531	00512800
20	Kadipur	511514	00511100	54	Thori Mubarak	511534	00513100
21	Kaliyana	511508	00510500	55	Thori Thambha	511542	00513900
22	Kalyanpur (Shiyal)	511538	00513500	56	Thori Vadgas	511522	00511900
23	Kamijla	511551	00514800	57	Thuleta	511549	00514600
24	Kankaravadi	511523	00512000	58	Ukhalod	511505	00510200
25	Kanpura (Dalsana)	511496	00509300	59	Vadgas	511521	00511800
26	Karakathal	511535	00513200	60	Valana	511526	00512300
27	Karangadh	511557	00515400	61	Vani	511524	00512100
28	Kariyana	511502	00509900	62	Vanthal	511545	00514200
29	Kayla	511560	00515700	63	Varsava	511547	00514400
30	Khengariya	511543	00514000	64	Vasan	511548	00514500
31	Khudad	511513	00511000	65	Vasveliyya	511541	00513800
32	Kokta	511517	00511400	66	Vekariya	511562	00515900
33	Kumarkhan	511552	00514900	67	Viramgam (Rural)	511525	00512200
34	Limbad	511544	00514100	68	Zevara	511553	00515000

Census of India 2011- Village Directory Amenities and Land use (As in 2009)

Number of educational amenities available. (If not available within the village, the distance range code viz; a for < 5 Kms, b for 5-10 Kms and c for 10+ kms of nearest place where facility is available is given).

Sr. No.	Name Village	Location Code No.	Total Area of The Village (In Hectares Rounded Up to One Decimal Place)	Total Population (2011 Census)	Number of Households (2011 Census)	Pre-Primary School (PP)	Primary School (P)	Middle School (M)	Secondary School (S)	Senior Secondary School (SS)	Degree College of Arts Science & Commerce (ASC)	Engineering College (EC)	Medical College (MC)	Management Institute (MI)
1	2	3	4	5	6	7	8	9	10	11	12	13	14	15
CD Block:-Virangam (0058)														
1	Dalsana	511495	1309.8	2043	439	c	1		c	c	c	c	c	c
2	Kanpura (Dalsana)	511496	136.9	375	88	c	1		c	c	c	c	c	c
3	Sabalpura	511497	113.2	0	0									
4	Chuninapura	511498	203.3	302	64	c	1		c	c	c	c	c	c
5	Shivpura	511499	483.2	308	90	c	1		b	c	c	c	c	c
6	Devpura	511500	578.5	748	189	a	1		b	c	c	c	c	c
7	Bhavda	511501	398.5	418	87	c	1		b	c	c	c	c	c
8	Kariyana	511502	650	601	116	c	1		c	c	c	c	c	c
9	Chanothiya	511503	577.3	530	110	c	1		c	c	c	c	c	c
10	Bhadana	511504	1325.7	1437	306	c	1		c	c	c	c	c	c
11	Ukhalod	511505	1406	2027	423	b	1		b	b	c	c	c	c
12	Dhakdi	511506	830.2	1295	287	b	1		b	b	b	c	c	c
13	Dediyasan	511507	961.9	1040	229	b	1		c	b	b	c	c	c
14	Kaliyana	511508	1606	1356	325	b	1		c	b	b	c	c	c
15	Bhojva	511509	2896	4283	886	a	1		a	a	a	c	c	c
16	Juna Padar	511510	587.3	1839	374	b	1		b	b	b	b	c	c
17	Jaksi	511511	624.6	650	136	b	1		b	b	b	c	c	c
18	Nadiyana	511512	707.1	1653	367	c	1		c	c	c	c	c	c
19	Khudad	511513	1127.7	2679	603	c	1		c	c	c	c	c	c
20	Kadipur	511514	394.4	240	46	c	1		c	c	c	c	c	c
21	Melaj	511515	1237.9	1634	295	c	1		c	c	c	c	c	c
22	Sarsavadi	511516	972	1151	268	c	1		b	c	c	c	c	c
23	Kokta	511517	1644.7	2050	423	b	1		b	b	b	c	c	c
24	Nilki	511518	484.5	493	104	a	1		a	a	a	a	c	c
25	Dumana	511519	1900.4	2046	517	b	1		b	b	b	c	c	c
26	Goraiya	511520	4194.9	4463	981	c	1		l	c	c	c	c	c
27	Vadgas	511521	1491.3	1456	328	c	1		c	c	c	c	c	c
28	Thori Vadgas	511522	763.7	1249	303	b	1		b	b	b	c	c	c
29	Kankaravadi	511523	1002.4	905	212	c	1		a	c	c	c	c	c
30	Vani	511524	1903.3	2415	599	c	1		l	c	c	c	c	c

Census of India 2011- Village Directory Amenities and Land use (As in 2009)

Number of educational amenities available. (If not available within the village, the distance range code viz; a for < 5 Kms, b for 5-10 Kms and c for 10+ kms of nearest place where facility is available is given).

Number of Medical Amenities available. (If not available within the village, the distance range code viz; a for < 5 Kms, b for 5-10 Kms and c for 10+ kms of nearest place where facility is available is given).

Polytechnic (Pt)	Vocational Training School /ITI	Non-Formal Training Centre (NFTC)	Special School for Disabled (SSD)	Others (Specify)	Community Health Centre (CHC)	Primary Health Centre (PHC)	Primary Health Sub Centre (PHS)	Maternity and Child Welfare Centre (MCW)	T.B. Clinic (TBC)	Hospital-Allopathic (HA)	Hospital-Alternative Medicine (HO)	Dispensary (D)	Veterinary Hospital (VH)	Mobile Health Clinic (MHC)	Family Welfare Centre (FWC)	Name Village	Sr. No.
16	17	18	19	20	21	22	23	24	25	26	27	28	29	30	31	2	1
c	c	c	c		c	c	b	b	c	c	c	c	c	c	c	Dalsana	1
c	c	c	c		c	b	b	b	c	c	c	c	c	c	c	Kanpura (Dalsana)	2
																Sabalpura	3
c	c	c	c		b	b	b	b	c	c	c	b	b	c	b	Chuninapura	4
c	c	c	c		c	b	b	b	b	c	c	b	c	b	b	Shivpura	5
c	c	c	c		c	b	a	b	c	c	c	b	c	c	b	Devpura	6
c	c	c	c		c	a	a	a	c	c	c	c	c	c	a	Bhavda	7
c	c	c	c		c	b	a	b	c	c	c	c	c	c	c	Kariyana	8
c	c	c	c		c	b	a	b	b	c	c	c	c	c	c	Chanothiya	9
c	c	c	c		c	b	a	a	a	c	c	c	c	c	c	Bhadana	10
c	b	c	c		b	b	l	b	b	b	c	b	b	b	b	Ukhalod	11
b	c	c	c		b	b	b	b	c	b	c	b	b	b	b	Dhakdi	12
c	b	c	c		b	b	b	c	c	b	c	b	c	b	b	Dediyasan	13
c	b	c	c		b	b	b	c	c	b	c	b	c	b	b	Kaliyana	14
c	a	c	a		a	a	l	c	c	a	c	a	a	a	a	Bhojva	15
c	b	c	c		b	b	b	b	b	b	c	b	b	b	b	Juna Padar	16
c	b	c	c		b	b	b	b	b	b	c	b	b	b	b	Jaksi	17
c	c	c	c		c	b	l	b	b	c	c	c	c	c	c	Nadiyana	18
c	c	c	c		c	c	c	c	l	c	c	c	c	c	a	Khudad	19
c	c	c	c		c	c	c	c	c	c	c	c	c	c	c	Kadipur	20
c	c	c	c		c	c	c	c	c	c	c	c	c	c	c	Melaj	21
c	c	c	c		c	b	b	c	c	c	c	b	b	b	b	Sarsavadi	22
c	b	c	c		b	b	b	b	b	b	c	b	b	b	b	Kokta	23
c	a	c	c		a	a	a	a	a	a	c	a	a	a	a	Nilki	24
c	b	b	b		b	b	b	b	b	b	c	b	b	b	b	Dumana	25
c	c	c	c		c	c	l	c	c	c	c	c	c	c	c	Goraiya	26
c	c	c	c		c	c	a	c	c	c	c	c	c	c	c	Vadgas	27
c	b	b	b		b	b	a	b	b	b	c	b	b	b	b	Thori Vadgas	28
c	c	c	c		c	c	a	a	c	c	c	c	c	c	c	Kankaravadi	29
c	c	c	c		c	c	l	c	c	c	c	c	c	c	c	Vani	30

Census of India 2011- Village Directory Amenities and Land use (As in 2009)

Sr. No.	Name Village	Number of Non-Government Medical Amenities available.							Availability of drinking water - Yes / No							
		Charitable Non Govt. Hospital/Nursing Home.	Medical Practitioner With MBBS Degree	Medical Practitioner With Other Degree	Medical Practitioner With No Degree	Traditional Practitioner and Faith Healer	Medicine Shop	Others	Tap Water (Treated/Untreated)	Well Water (Covered / Uncovered well)	Hand Pump	Tube wells / Bore well	Spring	River / Canal	Tank / Pond / Lake	Others
1	2	32	33	34	35	36	37	38	39	40	41	42	43	44	45	46
1	Dalsana	0	0	0	0	0	0	0	Yes	Yes	No	Yes	No	No	No	No
2	Kanpura (Dalsana)	0	0	0	0	0	0	0	Yes	Yes	No	Yes	No	No	Yes	No
3	Sabalpura															
4	Chuninapura	0	0	0	0	0	0	0	Yes	No	No	Yes	No	No	Yes	No
5	Shivpura	0	0	0	0	0	0	0	Yes	Yes	No	Yes	No	No	Yes	No
6	Devpura	0	0	0	0	0	0	0	Yes	Yes	No	Yes	No	No	No	No
7	Bhavda	0	0	0	0	0	0	0	Yes	Yes	No	Yes	No	No	Yes	No
8	Kariyana	0	0	0	0	0	0	0	Yes	Yes	No	Yes	No	No	Yes	No
9	Chanothiya	0	0	0	0	0	0	0	Yes	Yes	No	Yes	No	Yes	Yes	No
10	Bhadana	0	0	0	0	0	0	0	Yes	Yes	Yes	Yes	No	No	No	No
11	Ukhalod	0	0	0	0	0	0	0	Yes	Yes	Yes	Yes	No	Yes	Yes	No
12	Dhakdi	0	0	0	0	0	0	0	Yes	No	No	Yes	No	No	Yes	No
13	Dediyasan	0	0	0	0	0	0	0	Yes	Yes	Yes	Yes	No	No	Yes	No
14	Kaliyana	0	0	0	0	0	0	0	Yes	Yes	No	Yes	No	No	Yes	No
15	Bhojva	0	0	0	0	0	0	0	Yes	No	No	Yes	No	No	No	No
16	Juna Padar	0	0	0	0	0	0	0	Yes	No	No	Yes	No	No	Yes	No
17	Jaksi	0	0	0	0	0	0	0	Yes	No	No	Yes	No	No	No	No
18	Nadiyana	0	0	0	0	0	0	0	Yes	Yes	No	Yes	No	No	Yes	No
19	Khudad	0	0	0	0	0	0	0	Yes	Yes	No	Yes	No	No	Yes	No
20	Kadipur	0	0	0	0	0	0	0	Yes	No	No	Yes	No	No	Yes	No
21	Melaj	0	0	0	0	0	0	0	Yes	No	No	Yes	No	Yes	Yes	No
22	Sarsavadi	0	0	0	0	0	0	0	Yes	Yes	No	Yes	No	No	Yes	No
23	Kokta	0	0	0	0	0	0	0	Yes	No	No	Yes	No	Yes	Yes	No
24	Nilki	0	0	0	0	0	0	0	Yes	No	No	Yes	No	No	Yes	No
25	Dumana	0	0	0	0	0	0	0	Yes	Yes	Yes	Yes	No	No	Yes	No
26	Goraiya	0	0	0	0	0	0	0	Yes	Yes	Yes	Yes	No	No	Yes	No
27	Vadgas	0	0	0	0	0	0	0	Yes	Yes	Yes	Yes	No	No	Yes	No
28	Thori Vadgas	0	0	0	0	0	0	0	Yes	Yes	Yes	Yes	No	No	Yes	No
29	Kankaravadi	0	0	0	0	0	0	0	Yes	Yes	No	Yes	No	No	Yes	No
30	Vani	0	0	0	0	0	0	0	Yes	Yes	No	Yes	No	No	Yes	No

Census of India 2011- Village Directory Amenities and Land use (As in 2009)

Availability of toilet & others
Yes / No

Communication and transport facilities (If amenities available code -Yes is given except for Village Pin Code, If not available within the village, the distance range code viz; a for < 5 Kms, b for 5-10 Kms and c for 10+ kms of nearest place where facility is available is given)

Community Toilet Including Bath.	Community Toilet Excluding Bath.	Rural Sanitary Mart or Sanitary Hardware Outlet Available Near The Village.	Community Bio- gas or Recycle of Waste for Productive Use.	Post Office (PO)	Sub Post Office (SPO)	Post & Telegraph Office (P&TO)	Village Pin Code	Telephones (Land Lines)	Public Call Office (PCO)	Mobile Phone Coverage	Internet Cafés/Common Service Centre (CSC)	Private Courier Facility	Bus Service (Public & Private)	Name Village	Sr. No.
47	48	49	50	51	52	53	54	55	56	57	58	59	60	2	1
No	No	No	No	c	Yes		382150	Yes	Yes	Yes	Yes	c	Yes	Dalsana	1
No	No	No	No	c	c		382150	Yes	Yes	Yes	Yes	c	Yes	Kanpura (Dalsana)	2
														Sabalpura	3
No	Yes	Yes	No	a	b		382150	Yes	Yes	Yes	Yes	c	Yes	Chuminapura	4
No	No	No	No	b	Yes		382140	Yes	Yes	Yes	Yes	c	Yes	Shivpura	5
No	Yes	Yes	No	b	Yes		382140	Yes	Yes	Yes	Yes	c	Yes	Devpura	6
No	No	No	No	b	a		382150	Yes	Yes	Yes	Yes	c	Yes	Bhavda	7
No	No	No	No	c	a		382150	Yes	Yes	Yes	Yes	c	Yes	Kariyana	8
No	No	No	No	a	c		382150	Yes	Yes	Yes	Yes	c	Yes	Chanothiya	9
No	No	No	No	c	Yes		382140	Yes	Yes	Yes	Yes	c	Yes	Bhadana	10
No	No	Yes	No	b	Yes		382150	Yes	Yes	Yes	Yes	b	Yes	Ukhalod	11
No	No	No	No	b	Yes		382150	Yes	Yes	Yes	Yes	b	Yes	Dhakdi	12
No	No	No	No	c	b		382150	Yes	Yes	Yes	Yes	b	Yes	Dediyasan	13
No	No	No	No	c	a		382150	Yes	Yes	Yes	Yes	c	Yes	Kaliyana	14
No	Yes	No	No	a	Yes		382150	Yes	Yes	Yes	Yes	a	Yes	Bhojva	15
No	Yes	No	No	b	Yes		382150	Yes	Yes	Yes	Yes	b	Yes	Juna Padar	16
No	Yes	No	No	Yes	b		382150	Yes	Yes	Yes	Yes	b	Yes	Jaksi	17
No	No	Yes	No	c	c		382150	Yes	Yes	Yes	Yes	c	Yes	Nadiyana	18
No	No	Yes	No	b	Yes		382150	Yes	Yes	Yes	Yes	c	Yes	Khudad	19
No	No	Yes	No	c	Yes		382463	c	Yes	Yes	Yes	c	Yes	Kadipur	20
No	Yes	No	No	c	Yes		382150	Yes	Yes	Yes	Yes	c	Yes	Melaj	21
No	Yes	No	No	c	Yes		382150	Yes	Yes	Yes	Yes	c	Yes	Sarsavadi	22
No	Yes	No	No	b	Yes		382150	Yes	Yes	Yes	Yes	b	Yes	Kokta	23
No	No	Yes	No	a	a		382150	a	Yes	Yes	Yes	a	Yes	Nilki	24
No	No	Yes	No	b	Yes		382150	Yes	Yes	Yes	Yes	b	Yes	Dumana	25
No	No	Yes	No	c	Yes		382150	Yes	Yes	Yes	Yes	c	Yes	Goraiya	26
No	No	Yes	No	c	Yes		382150	Yes	Yes	Yes	Yes	c	Yes	Vadgas	27
No	No	Yes	No	b	a		382150	Yes	Yes	Yes	Yes	b	Yes	Thori Vadgas	28
No	No	Yes	No	c	Yes		382150	Yes	Yes	Yes	Yes	c	Yes	Kankaravadi	29
No	No	Yes	No	c	Yes		382150	Yes	Yes	Yes	Yes	c	Yes	Vani	30

Census of India 2011- Village Directory Amenities and Land use (As in 2009)

Communication and transport facilities (If amenities available code -Yes is given except for Village Pin Code, If not available within the village, the distance range code viz; a for < 5 Kms, b for 5-10 Kms and c for 10+ kms of nearest place where facility is available is given)

Village connected to highways, village roads, banks & credit societies (If amenities available code -Yes is given, If not available within the village, the distance range code viz; a for < 5 Kms, b for 5-10 Kms and c for 10+ kms of nearest place where facility is available is given)

Sr. No.	Name Village	Railway Stations	Auto/Modified Autos	Taxis and Vans	Tractors	Cycle-Pulled Rickshaws (Manual & Machine Driven)	Carts Driven by Animals	Sea /River Ferry Service	Connected to National Highway (NH)	Connected to State Highway (SH)	Connected to Major District Road (MDR)	Connected to Others District Road	Pucca Roads	Kutcheha Roads	Water Bounded Macadam (WBM) Roads
1	2	61	62	63	64	65	66	67	68	69	70	71	72	73	74
1	Dalsana	c	c	c	Yes	Yes	Yes	c	c	Yes	b	b	Yes	c	c
2	Kanpura (Dalsana)	c	c	c	Yes		Yes	c	c	Yes	b	b	Yes	c	c
3	Sabalpura														
4	Chuninapura	b	b	Yes	Yes		Yes	c	c	c	c	Yes	Yes	c	c
5	Shivpura	b	c	Yes	Yes	Yes	Yes	c	c	c	c	Yes	Yes	Yes	c
6	Devpura	c	c	c	Yes	Yes	Yes	c	c	c	c	Yes	Yes	c	c
7	Bhavda	c	Yes	Yes	Yes	Yes	Yes	c	c	c	b	Yes	Yes	c	c
8	Kariyana	c	c	Yes	Yes	Yes	Yes	c	c	c	c	Yes	Yes	c	c
9	Chanothiya	c	Yes	c	Yes		Yes	c	c	c	Yes	Yes	Yes	c	c
10	Bhadana	c	c	c	Yes		Yes	c	c	c	Yes	b	Yes	c	c
11	Ukhalod	b	b	b	Yes		Yes	c	b	Yes	Yes	b	Yes	Yes	b
12	Dhakdi	b	Yes	Yes	Yes		b	c	c	b	b	Yes	Yes	b	b
13	Dediyasan	c	c	c	Yes	Yes	Yes	c	c	Yes	c	c	Yes	c	c
14	Kaliyana	c	Yes	Yes	Yes		Yes	c	c	Yes	a	a	Yes	c	c
15	Bhojva	a	Yes	a	Yes	Yes	Yes	c	a	Yes	a	a	Yes	a	a
16	Juna Padar	b	Yes	b	Yes		Yes	c	c	Yes	b	b	Yes	b	b
17	Jaksi	Yes	b	b	Yes	Yes	Yes	c	b	b	Yes	Yes	Yes	b	b
18	Nadiyana	c	Yes	Yes	Yes	Yes	Yes	c	c	c	b	Yes	Yes	c	c
19	Khudad	c	Yes	Yes	Yes	Yes	Yes	c	c	Yes	c	Yes	Yes	c	c
20	Kadipur	c	c	c	Yes	Yes	Yes	c	c	Yes	c	c	Yes	Yes	c
21	Melaj	c	c	c	Yes	Yes	Yes	c	c	Yes	c	c	Yes	c	c
22	Sarsavadi	c	Yes	c	Yes		Yes	c	c	Yes	b	b	Yes	c	c
23	Kokta	b	b	b	Yes	Yes	Yes	c	b	Yes	b	b	Yes	Yes	b
24	Nilki	a	Yes	a	Yes		Yes	c	c	Yes	a	a	Yes	a	a
25	Dumana	b	b	b	Yes		Yes	c	b	b	b	Yes	Yes	b	b
26	Goraiya	c	c	c	Yes	Yes	Yes	c	c	c	Yes	Yes	Yes	c	c
27	Vadgas	c	c	Yes	Yes	Yes	Yes	c	c	Yes	c	Yes	Yes	c	c
28	Thori Vadgas	b	b	b	b		Yes	c	b	b	b	Yes	Yes	b	b
29	Kankaravadi	c	c	c	Yes	Yes	Yes	c	c	Yes	c	Yes	Yes	c	c
30	Vani	Yes	c	c	Yes	Yes	Yes	c	c	Yes	c	Yes	Yes	c	c

Census of India 2011- Village Directory Amenities and Land use (As in 2009)

Village connected to highways, village roads, banks & credit societies (If amenities available code -Yes is given, If not available within the village , the distance range code viz; a for < 5 Kms, b for 5-10 Kms and c for 10+ kms of nearest place where facility is available is given)

Availability of miscellaneous facilities (If amenities available code - Yes is given, If not available within the village, the distance range code viz; a for < 5 Kms, b for 5-10 Kms and c for 10+ kms of nearest place where facility is available is given)

Navigable Waterway (River/Canal) (NW)	Footpaths (FP)	Commercial & Co-operative Banks	ATM	Agricultural Credit Societies	Self-Help Group (SHG)	Public Distribution System (PDS) Shop	Mandis / Regular Market	Weekly Haat	Agricultural Marketing Society	Integrated Child Development Scheme (Nutritional Centres)	Anganwadi Centre (Nutritional Centres)	Others (Nutritional Centres)	ASHA (Accredited Social Health Activist)	Name Village	Sr. No.
75	76	77	78	79	80	81	82	83	84	85	86	87	88	2	1
c	Yes	c	c	c	Yes	Yes	c	c	c	c	Yes	Yes	Yes	Dalsana	1
c	Yes	c	c	c	Yes	c	c	c	c	c	Yes	Yes	Yes	Kanpura (Dalsana) Sabalpura	2 3
c	Yes	b	c	Yes	Yes	a	c	c	c	c	Yes	Yes	Yes	Chuminapura	4
c	Yes	b	b	Yes	Yes	Yes	c	c	b	c	Yes	Yes	Yes	Shivpura	5
c	Yes	b	c	Yes	Yes	c	c	c	a	c	Yes	Yes	Yes	Devpura	6
c	Yes	b	b	Yes	Yes	Yes	c	c	b	c	Yes	Yes	Yes	Bhavda	7
c	Yes	c	c	Yes	Yes	a	c	c	c	c	Yes	Yes	Yes	Kariyana	8
c	Yes	a	c	Yes	Yes	a	c	c	c	c	Yes	Yes	Yes	Chanothiya	9
c	Yes	c	c	Yes	Yes	Yes	c	c	b	c	Yes	Yes	Yes	Bhadana	10
c	Yes	b	b	Yes	Yes	Yes	b	b	b	b	Yes	Yes	Yes	Ukhalod	11
c	Yes	b	b	b	Yes	Yes	b	b	b	b	Yes	Yes	Yes	Dhakdi	12
c	Yes	b	b	Yes	Yes	Yes	b	b	b	b	Yes	Yes	Yes	Dediyasan	13
c	Yes	b	b	Yes	Yes	b	b	b	a	b	Yes	Yes	Yes	Kaliyana	14
c	Yes	a	a	Yes	Yes	Yes	a	a	a	a	Yes	Yes	Yes	Bhojva	15
b	Yes	b	b	b	Yes	b	b	b	b	b	Yes	Yes	Yes	Juna Padar	16
c	Yes	b	b	b	Yes	a	b	b	b	b	Yes	Yes	Yes	Jaksi	17
c	Yes	c	c	Yes	Yes	Yes	c	c	b	c	Yes	Yes	Yes	Nadiyana	18
c	Yes	Yes	b	Yes	Yes	b	b	b	b	b	Yes	Yes	Yes	Khudad	19
c	Yes	c	c	a	Yes	c	c	c	a	c	Yes	Yes	Yes	Kadipur	20
c	Yes	c	c	Yes	Yes	Yes	c	c	a	c	Yes	Yes	Yes	Melaj	21
c	Yes	c	c	Yes	Yes	Yes	c	Yes	b	c	Yes	Yes	Yes	Sarsavadi	22
b	Yes	b	b	b	Yes	b	b	b	b	b	Yes	Yes	Yes	Kokta	23
a	Yes	a	a	a	Yes	a	a	a	a	a	Yes	Yes	Yes	Nilki	24
b	Yes	b	b	Yes	Yes	Yes	b	b	b	b	Yes	Yes	Yes	Dumana	25
c	Yes	c	c	Yes	Yes	Yes	c	c	c	c	Yes	Yes	Yes	Goraiya	26
c	Yes	c	c	a	Yes	Yes	c	c	c	c	Yes	Yes	Yes	Vadgas	27
b	Yes	b	b	Yes	Yes	Yes	b	b	b	b	Yes	Yes	Yes	Thori Vadgas	28
c	Yes	c	c	Yes	Yes	Yes	c	c	c	c	Yes	Yes	Yes	Kankaravadi	29
c	Yes	c	c	Yes	Yes	Yes	c	c	c	c	Yes	Yes	Yes	Vani	30

Census of India 2011- Village Directory Amenities and Land use (As in 2009)

Availability of miscellaneous facilities (If amenities available code -Yes is given, If not available within the village, the distance range code viz; a for < 5 Kms, b for 5-10 Kms and c for 10+ kms of nearest place where facility is available is given)

Availability of electricity
(Yes/No)

Sr. No.	Name Village	Community Centre With/ Without TV	Sports Field	Sports Club / Recreation Centre	Cinema / Video Hall	Public Library	Public Reading Room	Newspaper Supply	Assembly Polling Station	Birth & Death Registration Office	Power Supply for Domestic Use (ED)	Power Supply for Agricultural Use (EAG)	Power Supply for Commercial Use (EC)	Power Supply for All Uses (EA)
1	2	89	90	91	92	93	94	95	96	97	98	99	100	101
1	Dalsana	c	c	c	c	c	c	Yes	Yes	Yes	Yes	Yes	Yes	Yes
2	Kanpura (Dalsana)	c	c	c	c	c	c	Yes	a	Yes	Yes	Yes	Yes	Yes
3	Sabalpura													
4	Chuninapura	c	Yes	c	c	c	c	Yes	Yes	Yes	Yes	Yes	Yes	Yes
5	Shivpura	c	c	c	c	c	c	Yes	Yes	Yes	Yes	Yes	Yes	Yes
6	Devpura	Yes	c	c	c	c	c	Yes	Yes	Yes	Yes	Yes	Yes	Yes
7	Bhavda	c	c	c	c	c	c	Yes	Yes	Yes	Yes	Yes	Yes	Yes
8	Kariyana	c	c	c	c	c	c	Yes	Yes	Yes	Yes	Yes	Yes	Yes
9	Chanothiya	c	c	c	c	c	c	Yes	Yes	Yes	Yes	Yes	Yes	Yes
10	Bhadana	c	c	c	c	c	c	Yes	Yes	Yes	Yes	Yes	Yes	Yes
11	Ukhalod	b	Yes	b	b	b	b	Yes	Yes	Yes	Yes	Yes	Yes	Yes
12	Dhakdi	Yes	b	b	b	b	b	Yes	Yes	Yes	Yes	Yes	Yes	Yes
13	Dediyasan	b	b	b	b	b	b	Yes	Yes	Yes	Yes	Yes	Yes	Yes
14	Kaliyana	Yes	b	b	b	b	b	Yes	Yes	Yes	Yes	Yes	Yes	Yes
15	Bhojva	a	a	a	a	a	a	Yes	Yes	Yes	Yes	Yes	Yes	Yes
16	Juna Padar	b	b	b	b	b	b	Yes	Yes	Yes	Yes	Yes	Yes	Yes
17	Jaksi	b	b	b	b	b	b	Yes	Yes	Yes	Yes	Yes	Yes	Yes
18	Nadiyana	Yes	c	c	c	c	c	Yes	Yes	Yes	Yes	Yes	Yes	Yes
19	Khudad	b	b	b	b	b	b	Yes	Yes	Yes	Yes	Yes	Yes	Yes
20	Kadipur	c	c	c	c	c	c	Yes	Yes	Yes	Yes	Yes	Yes	Yes
21	Melaj	Yes	c	c	c	c	c	Yes	Yes	Yes	Yes	Yes	Yes	Yes
22	Sarsavadi	Yes	c	c	c	c	c	Yes	Yes	Yes	Yes	Yes	Yes	Yes
23	Kokta	Yes	b	b	b	b	b	Yes	Yes	Yes	Yes	Yes	Yes	Yes
24	Nilki	a	a	a	a	a	a	Yes	Yes	Yes	Yes	Yes	Yes	Yes
25	Dumana	b	b	b	b	b	b	Yes	Yes	Yes	Yes	Yes	Yes	Yes
26	Goraiya	c	c	c	c	c	c	Yes	Yes	Yes	Yes	Yes	Yes	Yes
27	Vadgas	c	c	c	c	c	c	Yes	Yes	Yes	Yes	Yes	Yes	Yes
28	Thori Vadgas	b	b	b	b	b	b	Yes	Yes	Yes	Yes	Yes	Yes	Yes
29	Kankaravadi	c	c	c	c	c	c	Yes	Yes	Yes	Yes	Yes	Yes	Yes
30	Vani	c	c	c	c	c	c	Yes	Yes	Yes	Yes	Yes	Yes	Yes

Census of India 2011- Village Directory Amenities and Land use (As in 2009)

Land Use

Nearest Town		Area under different types of land use (in hectares rounded up to one decimal place)								
Name	Distance Range Code i.e. a for < 5 Kms, b for 5-10 Kms & c for 10+ kms.	Forests	Area Under Non-Agricultural Uses	Barren and Un-Cultivable Land	Permanent Pastures and Other Grazing Lands	Land Under Miscellaneous Tree Crops etc.	Culturable Waste Land	Name Village	Sr. No.	
102	103	104	105	106	107	108	109	2	1	
VIRAMGAM	c	0	0.5	5.3	17.7	0	0	Dalsana	1	
VIRAMGAM	c	0	1	0	9.8	0	0	Kanpura (Dalsana)	2	
VIRAMGAM	c	0	0	0.4	5.4	1.1	0	Sabalpura	3	
VIRAMGAM	c	0	2.8	0.8	7.5	0	0	Chuninapura	4	
VIRAMGAM	c	0	4.7	15.2	24.4	0	0	Shivpura	5	
VIRAMGAM	c	0	0.4	0	3.4	14.4	88.9	Devpura	6	
VIRAMGAM	c	0	2.2	0	24.1	0	0	Bhavda	7	
VIRAMGAM	c	0	4	1.7	11.8	0	0	Kariyana	8	
VIRAMGAM	c	0	3.2	24.6	0.4	0	0	Chanothiya	9	
VIRAMGAM	c	0	12.1	81.4	25.1	0	11.9	Bhadana	10	
VIRAMGAM	b	0	6.6	81.7	33.3	0	0	Ukhalod	11	
VIRAMGAM	b	0	0.6	88.5	21.6	0	0	Dhakdi	12	
VIRAMGAM	b	0	0.8	174.7	13.3	0	0	Dediyasan	13	
VIRAMGAM	b	0	105.3	0	0	0	0	Kaliyana	14	
VIRAMGAM	a	0	25.8	65.4	81.6	0	0	Bhojva	15	
VIRAMGAM	b	0	4.5	73.3	13.4	0	0.6	Juna Padar	16	
VIRAMGAM	b	0	1	3	0	0	28.7	Jaksi	17	
VIRAMGAM	c	0	6.3	5.8	2.2	25.8	0	Nadiyana	18	
VIRAMGAM	c	0	1	150.8	55.9	0	199.3	Khudad	19	
VIRAMGAM	c	0	1.2	0	15	0	0	Kadipur	20	
VIRAMGAM	c	0	1	0	6.9	0	0	Melaj	21	
VIRAMGAM	c	0	1.2	0.5	60.5	50.6	0	Sarsavadi	22	
VIRAMGAM	b	0	0.5	0	77	0	237.7	Kokta	23	
VIRAMGAM	a	0	0	36.7	19.5	0	0	Nilki	24	
VIRAMGAM	b	0	2.1	121.8	97.3	0	0	Dumana	25	
VIRAMGAM	c	0	31.1	97.8	77.6	0	0	Goraiya	26	
VIRAMGAM	c	0	1.3	0	59.9	0	11.7	Vadgas	27	
VIRAMGAM	b	0	2.1	3.9	21.5	45.6	0	Thori Vadgas	28	
VIRAMGAM	c	0	3.7	0	111.4	0	99.9	Kankaravadi	29	
VIRAMGAM	c	0	1.3	263.5	0	0	0	Vani	30	

Census of India 2011- Village Directory
Amenities and Land use (As in 2009)

Land Use													Name of three most important commodities manufactured		
Area under different types of land use (in hectares rounded up to one decimal place)											Area irrigated by source (in hectare).				
Sr. No.	Name Village	Fallow Lands Other Than	Current Fallow	Net Area Sown	Total Irrigated Land Area	Total Un-irrigated Land Area	Canals (C)	Wells/Tube-Wells (W/TW)	Tanks/Lakes (T/L)	Water Falls (WF)	Others (O)	First	Second	Third	
		Current Fallow	Current Fallow	Net Area Sown	Total Irrigated Land Area	Total Un-irrigated Land Area									
1	2	110	111	112	113	114	115	116	117	118	119	120	121	122	
1	Dalsana	86	0	1200.4	300	900.4	0	150	150	0	0				
2	Kanpura (Dalsana)	17.4	0	108.7	24.1	84.6	0	12	12.1	0	0				
3	Sabalpura	0	0	106.3	0	106.3	0	0	0	0	0				
4	Chuminapura	16.1	0	176.1	24.1	152	0	24.1	0	0	0				
5	Shivpura	0	8.2	430.8	258.2	172.6	215	30	13	0	0				
6	Devpura	0	0	471.5	332	139.5	132	100	100	0	0				
7	Bhavda	0	22.5	349.6	204.1	145.5	0	198.2	5.9	0	0				
8	Kariyana	0	12.4	620.2	118.1	502	0	118.1	0	0	0				
9	Chanothiya	40.8	0	508.3	367.1	141.2	0	367.1	0	0	0				
10	Bhadana	0	0	1195.2	968.1	227.1	0	968.1	0	0	0				
11	Ukhalod	17.3	0	1267	1008	259	0	1008	0	0	0				
12	Dhakdi	0	0	719.4	345.8	373.6	0	345.8	0	0	0				
13	Dediyasan	0	0	773.1	235	538.1	0	150.1	84.9	0	0				
14	Kaliyana	0	0	1500.7	442.1	1058.7	0	442.1	0	0	0				
15	Bhojva	0	3.7	2719.6	800	1919.5	706	85	9	0	0				
16	Juna Padar	0	0	495.6	206.3	289.3	0	155.7	50.6	0	0				
17	Jaksi	0	2	590	246	344	0	246	0	0	0				
18	Nadiyana	0	0	667.1	408.1	259	398	4.6	6	0	0				
19	Khudad	0	0	720.6	504.1	216.5	0	209.5	294.6	0	0				
20	Kadipur	0	20.6	357.6	157.2	200.4	0	57.2	100	0	0				
21	Melaj	0	107.1	1122.9	249.2	873.7	164	85	0	0	0				
22	Sarsavadi	0.2	12.3	846.6	763.1	83.5	0	763.1	0	0	0				
23	Kokta	0	8.1	1321.4	464	857.4	0	153	311	0	0				
24	Nilki	0	0	428.3	206.2	222.1	0	206.2	0	0	0				
25	Dumana	0	0	1679.2	218	1461.2	0	218	0	0	0				
26	Goraiya	0	0	3988.3	2970	1018.1	0	2900	70.1	0	0				
27	Vadgas	0	0	1418.5	218	1200.5	0	117	101	0	0				
28	Thori Vadgas	0	0	690.7	37	653.7	0	37	0	0	0				
29	Kankaravadi	0	0	787.4	130	657.4	0	110	20	0	0				
30	Vani	0	0	1638.5	208.2	1430.3	0	112.2	96	0	0				

Census of India 2011- Village Directory Amenities and Land use (As in 2009)

Number of educational amenities available. (If not available within the village, the distance range code viz; a for < 5 Kms, b for 5-10 Kms and c for 10+ kms of nearest place where facility is available is given).

Sr. No.	Name Village	Location Code No.	Total Area of The Village (In Hectares Rounded Up to One Decimal Place)	Total Population (2011 Census)	Number of Households (2011 Census)	Pre-Primary School (PP)	Primary School (P)	Middle School (M)	Secondary School (S)	Senior Secondary School (SS)	Degree College of Arts Science & Commerce (ASC)	Engineering College (EC)	Medical College (MC)	Management Institute (MI)
1	2	3	4	5	6	7	8	9	10	11	12	13	14	15
CD Block:-Viramgam (0058)														
31	Viramgam (Rural)	511525	2916.1	0	0									
32	Valana	511526	1004	1640	342	a	1		a	a	a	c	c	c
33	Moti Kumad	511527	1242.81	1777	360	b	1		b	b	b	c	c	c
34	Memadpura	511528	409.9	1671	413	c	1		1	c	c	c	c	c
35	Rangpur	511529	610	679	182	c	1		c	c	c	c	c	c
36	Nani Kumad	511530	659.9	1085	184	b	1		b	b	b	c	c	c
37	Sokali	511531	665.5	1927	435	b	2		b	b	b	c	c	c
38	Hansalpur Sereshvar	511532	2695.9	5674	1128	a	1		a	a	a	c	c	c
39	Rahemalpur	511533	849.4	1484	319	a	1		a	a	a	c	c	c
40	Thori Mubarak	511534	1614.9	3213	667	b	1		1	b	b	c	c	c
41	Karakathal	511535	2919.1	4962	1082	b	1		1	1	b	c	c	c
42	Jakhwada	511536	1925.8	3717	823	c	2		c	c	c	c	c	c
43	Sachana	511537	2122.3	3844	787	c	3		1	c	c	c	c	c
44	Kalyanpur (Shiyal)	511538	534.8	1078	257	c	1		c	c	c	c	c	c
45	Ogan	511539	3966.6	3906	851	c	1		c	c	c	c	c	c
46	Liya	511540	1244	1924	488	c	1		a	c	c	c	c	c
47	Vasveliya	511541	941.3	1657	389	c	1		c	c	c	c	c	c
48	Thori Thambha	511542	1124.1	2887	570	c	1		c	c	c	c	c	c
49	Khengariya	511543	601.4	1135	237	c	1		b	c	c	c	c	c
50	Limbada	511544	366.3	819	165	c	1		c	c	c	c	c	c
51	Vanthal	511545	1317.8	1931	366	c	1		c	c	c	c	c	c
52	Jalampura	511546	1088.3	1646	369	c	1		c	c	c	c	c	c
53	Varsava	511547	2500.9	3684	842	c	1		1	1	c	c	c	c
54	Vasan	511548	1199.7	2110	425	c	1		c	c	c	c	c	c
55	Thuleta	511549	1134.3	2643	601	c	1		c	c	c	c	c	c
56	Ghoda	511550	1787.6	3739	681	c	1		c	c	c	c	c	c
57	Kamijla	511551	1466	2758	536	c	1		1	c	c	c	c	c

Census of India 2011- Village Directory Amenities and Land use (As in 2009)

Number of educational amenities available. (If not available within the village, the distance range code viz; a for < 5 Kms, b for 5-10 Kms and c for 10+ kms of nearest place where facility is available is given).

Number of Medical Amenities available. (If not available within the village, the distance range code viz; a for < 5 Kms, b for 5-10 Kms and c for 10+ kms of nearest place where facility is available is given).

16	17	18	19	20	21	22	23	24	25	26	27	28	29	30	31	Name Village	Sr. No.
																Viramgam (Rural)	31
c	a	c	c		a	a	a	a	a	a	c	a	a	a	a	Valana	32
c	b	c	c		b	b	a	b	b	b	c	b	b	b	b	Moti Kumad	33
c	c	c	c		c	c	c	c	c	c	c	c	c	c	c	Memadpura	34
c	c	c	c		c	c	a	c	c	c	c	c	c	c	c	Rangpur	35
c	b	c	c		b	b	b	c	b	b	c	b	c	b	b	Nani Kumad	36
c	b	c	c		b	b	1	c	b	b	c	b	c	b	b	Sokali	37
a	a	c	c		a	a	1	1	b	a	c	a	a	a	a	Hansalpur	38
c	a	c	c		a	a	a	a	a	a	c	a	a	a	a	Sereshvar	39
c	b	c	c		b	b	1	b	b	b	c	b	b	b	b	Thori	40
c	b	c	c		b	1	1	1	1	b	c	b	b	b	1	Mubarak Karakathal	41
c	c	c	c		c	a	1	c	c	c	c	c	c	c	c	Jakhwada	42
c	c	c	c		c	c	a	c	c	c	c	c	c	c	c	Sachana	43
c	c	c	c		c	a	a	c	c	c	c	c	c	c	c	Kalyanpur (Shiyal)	44
c	c	c	c		c	a	1	a	a	c	c	c	c	c	a	Ogan	45
c	c	c	c		c	a	a	a	a	c	c	c	c	c	c	Liya	46
c	c	c	c		c	b	b	b	b	c	c	c	c	c	c	Vasveliya	47
c	c	c	c		c	c	c	c	c	c	c	c	c	c	c	Thori	48
c	c	c	c		c	c	b	c	c	c	c	c	c	c	c	Thambha Khengariya	49
c	c	c	c		c	b	a	b	b	c	c	c	c	c	c	Limbad	50
c	c	c	c		c	a	c	a	c	c	c	c	a	c	c	Vanthal	51
c	c	c	c		c	c	c	c	c	c	c	c	c	c	c	Jalampura	52
c	c	c	c		c	b	1	1	b	c	c	c	c	c	c	Varsava	53
c	c	c	c		c	c	c	c	c	c	c	c	c	c	b	Vasan	54
c	c	c	c		c	c	c	c	c	c	c	c	c	c	c	Thuleta	55
c	c	c	c		c	c	1	c	c	c	c	1	c	c	c	Ghoda	56
c	c	c	c		c	a	1	a	a	c	c	c	1	c	c	Kamijla	57

Census of India 2011- Village Directory
Amenities and Land use (As in 2009)

Sr. No.	Name Village	Number of Non-Government Medical Amenities available.							Availability of drinking water - Yes / No							
		Charitable Non Govt. Hospital/Nursing Home.	Medical Practitioner With MBBS Degree	Medical Practitioner With Other Degree	Medical Practitioner With No Degree	Traditional Practitioner and Faith Healer	Medicine Shop	Others	Tap Water (Treated/Untreated)	Well Water (Covered / Uncovered well)	Hand Pump	Tube wells / Bore well	Spring	River / Canal	Tank / Pond / Lake	Others
1	2	32	33	34	35	36	37	38	39	40	41	42	43	44	45	46
31	Viramgam (Rural)															
32	Valana	0	0	0	0	0	0	0	Yes	Yes	No	Yes	No	No	Yes	No
33	Moti Kumad	0	0	0	0	0	0	0	Yes	Yes	No	Yes	No	Yes	Yes	No
34	Memadpura	0	0	0	0	0	0	0	Yes	No	Yes	Yes	No	No	Yes	No
35	Rangpur	0	0	0	0	0	0	0	Yes	Yes	Yes	Yes	No	Yes	Yes	No
36	Nani Kumad	0	1	1	0	1	0	0	Yes	No	No	Yes	No	No	Yes	No
37	Sokali	0	1	1	0	1	3	0	Yes	No	No	Yes	No	No	Yes	No
38	Hansalpur Sereshvar	0	0	0	0	0	0	0	Yes	No	No	Yes	No	Yes	No	No
39	Rahemalpur	0	0	0	0	0	0	0	Yes	Yes	No	Yes	No	Yes	Yes	No
40	Thori Mubarak	0	0	0	0	0	0	0	Yes	Yes	No	Yes	No	Yes	Yes	No
41	Karakathal	0	0	0	0	0	0	0	Yes	No	No	Yes	No	Yes	No	No
42	Jakhwada	0	0	0	0	0	0	0	Yes	No	No	Yes	No	No	Yes	No
43	Sachana	0	0	0	0	0	1	0	Yes	Yes	Yes	Yes	No	No	Yes	No
44	Kalyanpur (Shiyal)	0	0	0	0	0	0	0	Yes	No	No	Yes	No	No	No	No
45	Ogan	0	0	0	0	0	0	0	Yes	Yes	No	Yes	No	No	Yes	No
46	Liya	0	0	0	0	0	0	0	Yes	No	No	Yes	No	No	No	No
47	Vasveliya	0	0	0	0	0	0	0	Yes	No	Yes	Yes	No	No	No	No
48	Thori Thambha	0	1	1	0	1	3	0	Yes	No	No	Yes	No	No	Yes	No
49	Khengariya	0	0	0	0	0	0	0	Yes	No	Yes	Yes	No	No	No	No
50	Limbad	0	0	0	0	0	0	0	Yes	No	No	Yes	No	No	Yes	No
51	Vanthal	0	0	0	0	0	0	0	Yes	Yes	No	Yes	No	No	Yes	No
52	Jalampura	0	0	0	0	0	0	0	Yes	Yes	Yes	Yes	No	No	Yes	No
53	Varsava	0	0	0	0	0	0	0	Yes	No	No	Yes	No	No	Yes	No
54	Vasan	0	0	0	0	0	0	0	Yes	Yes	No	Yes	No	No	Yes	No
55	Thuleta	0	0	0	0	0	0	0	Yes	Yes	No	Yes	No	No	Yes	No
56	Ghoda	0	0	0	0	1	0	0	Yes	No	No	Yes	No	No	Yes	No
57	Kamijla	0	0	0	0	0	0	0	Yes	Yes	No	Yes	No	No	Yes	No

Census of India 2011- Village Directory Amenities and Land use (As in 2009)

Availability of toilet & others
Yes / No

Communication and transport facilities (If amenities available code -Yes is given except for Village Pin Code, If not available within the village, the distance range code viz; a for < 5 Kms, b for 5-10 Kms and c for 10+ kms of nearest place where facility is available is given)

Community Toilet Including Bath.	Community Toilet Excluding Bath.	Rural Sanitary Mart or Sanitary Hardware Outlet Available Near The Village.	Community Bio-gas or Recycle of Waste for Productive Use.	Post Office (PO)	Sub Post Office (SPO)	Post & Telegraph Office (P&TO)	Village Pin Code	Telephones (Land Lines)	Public Call Office (PCO)	Mobile Phone Coverage	Internet Cafes/Common Service Centre (CSC)	Private Courier Facility	Bus Service (Public & Private)	Name Village	Sr. No.
47	48	49	50	51	52	53	54	55	56	57	58	59	60	2	1
														Viramgam (Rural)	31
No	Yes	No	No	a	a		382150	Yes	Yes	Yes	Yes	a	Yes	Valana	32
No	No	Yes	No	b	a		382150	Yes	Yes	Yes	Yes	b	Yes	Moti Kumad	33
No	Yes	No	No	c	c		382150	Yes	Yes	Yes	Yes	c	Yes	Memadpura	34
No	No	Yes	No	c	Yes		382150	Yes	Yes	Yes	Yes	c	Yes	Rangpur	35
No	Yes	No	No	b	b		382150	Yes	Yes	Yes	Yes	b	Yes	Nani Kumad	36
No	No	Yes	No	b	b		382150	Yes	Yes	Yes	Yes	b	Yes	Sokali	37
No	Yes	No	No	a	Yes		382150	Yes	Yes	Yes	Yes	a	Yes	Hansalpur Sereshvar	38
No	No	Yes	No	a	Yes		382150	Yes	Yes	Yes	Yes	a	Yes	Rahemalpur	39
No	Yes	No	No	b	Yes		382150	Yes	Yes	Yes	Yes	b	Yes	Thori Mubarak	40
No	No	Yes	No	b	Yes		382150	Yes	Yes	Yes	Yes	b	Yes	Karakathal	41
No	Yes	No	No	c	Yes		382150	Yes	Yes	Yes	Yes	c	Yes	Jakhwada	42
No	Yes	No	No	c	Yes		382150	Yes	Yes	Yes	Yes	c	Yes	Sachana	43
No	No	Yes	No	c	a		382150	Yes	Yes	Yes	Yes	c	Yes	Kalyanpur (Shiyal)	44
No	No	Yes	No	c	Yes		382150	Yes	Yes	Yes	Yes	c	Yes	Ogan	45
No	Yes	No	No	c	a		382150	Yes	Yes	Yes	Yes	c	Yes	Liya	46
No	Yes	No	No	c	a		382150	Yes	Yes	Yes	Yes	c	Yes	Vasveliya	47
No	No	Yes	No	c	Yes		382150	Yes	Yes	Yes	Yes	c	Yes	Thori Thambha	48
No	Yes	No	No	c	b		382150	Yes	Yes	Yes	Yes	c	Yes	Khengariya	49
No	Yes	No	No	c	b		382150	Yes	Yes	Yes	Yes	c	Yes	Limbada	50
No	No	Yes	No	c	Yes		382150	Yes	Yes	Yes	Yes	c	Yes	Vanthal	51
No	No	Yes	No	c	Yes		382150	Yes	Yes	Yes	Yes	c	Yes	Jalampura	52
No	No	Yes	No	c	Yes		382150	Yes	Yes	Yes	Yes	c	Yes	Varsava	53
No	No	Yes	No	c	b		382150	Yes	Yes	Yes	Yes	c	Yes	Vasan	54
No	No	Yes	No	c	Yes		382150	Yes	Yes	Yes	Yes	c	Yes	Thuleta	55
No	No	Yes	No	c	Yes		382150	Yes	Yes	Yes	Yes	c	Yes	Ghoda	56
No	No	Yes	No	c	Yes		382150	Yes	Yes	Yes	Yes	c	Yes	Kamijla	57

Census of India 2011- Village Directory Amenities and Land use (As in 2009)

Communication and transport facilities (If amenities available code -Yes is given except for Village Pin Code, If not available within the village, the distance range code viz; a for < 5 Kms, b for 5-10 Kms and c for 10+ kms of nearest place where facility is available is given)

Village connected to highways, village roads, banks & credit societies (If amenities available code -Yes is given, If not available within the village, the distance range code viz; a for < 5 Kms, b for 5-10 Kms and c for 10+ kms of nearest place where facility is available is given)

Sr. No.	Name Village	Railway Stations	Auto/Modified Autos	Taxis and Vans	Tractors	Cycle-Pulled Rickshaws (Manual & Machine Driven)	Carts Driven by Animals	Sea /River Ferry Service	Connected to National Highway (NH)	Connected to State Highway (SH)	Connected to Major District Road (MDR)	Connected to Others District Road	Pucca Roads	Kutchcha Roads	Water Bounded Macadam (WBM) Roads
1	2	61	62	63	64	65	66	67	68	69	70	71	72	73	74
31	Viramgam (Rural)														
32	Valana	a	a	a	Yes	Yes	Yes	c	a	Yes	Yes	Yes	Yes	a	a
33	Moti Kumad	b	a	Yes	Yes	Yes	Yes	c	b	Yes	b	b	Yes	b	b
34	Memadpura	c	c	c	Yes		Yes	c	c	Yes	c	c	Yes	c	c
35	Rangpur	c	c	Yes	Yes	Yes	Yes	c	c	c	c	Yes	Yes	c	c
36	Nani Kumad	b	Yes	Yes	Yes		Yes	c	c	b	b	Yes	b	b	Yes
37	Sokali	b	Yes	b	Yes	Yes	Yes	c	c	Yes	Yes	b	Yes	b	b
38	Hansalpur Sereshvar	a	Yes	Yes	Yes	Yes	Yes	c	c	Yes	a	a	Yes	b	b
39	Rahemalpur	a	a	Yes	Yes	Yes	Yes	c	c	a	a	Yes	Yes	a	a
40	Thori Mubarak	b	Yes	Yes	Yes	Yes	Yes	c	c	Yes	b	b	Yes	b	b
41	Karakathal	b	Yes	Yes	Yes	Yes	Yes	c	c	b	b	Yes	Yes	b	b
42	Jakhwada	Yes	Yes	c	Yes	Yes	Yes	c	c	Yes	Yes	c	Yes	c	c
43	Sachana	a	Yes	Yes	Yes		Yes	c	c	Yes	Yes	b	Yes	c	c
44	Kalyanpur (Shiyal)	a	Yes	c	Yes	Yes	c	c	c	c	c	Yes	Yes	c	c
45	Ogan	c	Yes	Yes	Yes	Yes	Yes	c	c	c	c	Yes	Yes	c	c
46	Liya	c	c	c	Yes		Yes	c	c	c	Yes	b	Yes	b	b
47	Vasveliyya	c	c	c	Yes		Yes	c	c	c	b	Yes	Yes	c	c
48	Thori Thambha	c	c	c	Yes	Yes	Yes	c	c	Yes	Yes	Yes	Yes	c	c
49	Khengariya	c	c	c	Yes		Yes	c	c	Yes	b	b	Yes	c	c
50	Limbad	c	c	c	a		Yes	c	c	c	b	Yes	Yes	b	c
51	Vanthal	c	c	Yes	Yes	Yes	Yes	c	c	Yes	b	Yes	Yes	b	b
52	Jalampura	c	c	Yes	Yes	Yes	Yes	c	c	b	b	Yes	Yes	c	c
53	Varsava	c	Yes	Yes	Yes		Yes	c	c	c	Yes	b	Yes	c	c
54	Vasan	c	c	c	Yes	Yes	Yes	c	c	c	c	Yes	Yes	c	c
55	Thuleta	c	c	Yes	Yes	Yes	Yes	c	c	b	b	Yes	Yes	c	c
56	Ghoda	c	Yes	Yes	Yes	Yes	Yes	c	c	c	c	Yes	Yes	c	c
57	Kamijla	c	Yes	Yes	Yes	Yes	Yes	c	c	Yes	b	b	Yes	c	c

Census of India 2011- Village Directory Amenities and Land use (As in 2009)

Village connected to highways, village roads, banks & credit societies (If amenities available code -Yes is given, If not available within the village, the distance range code viz; a for < 5 Kms, b for 5-10 Kms and c for 10+ kms of nearest place where facility is available is given)

Availability of miscellaneous facilities (If amenities available code -Yes is given, If not available within the village, the distance range code viz; a for < 5 Kms, b for 5-10 Kms and c for 10+ kms of nearest place where facility is available is given)

Navigable Waterway (River/Canal) (NW)	Footpaths (FP)	Commercial & Co-operative Banks	ATM	Agricultural Credit Societies	Self-Help Group (SHG)	Public Distribution System (PDS) Shop	Mandis / Regular Market	Weekly Haat	Agricultural Marketing Society	Integrated Child Development Scheme (Nutritional Centres)	Anganwadi Centre (Nutritional Centres)	Others (Nutritional Centres)	ASHA (Accredited Social Health Activist)	Name Village	Sr. No.
75	76	77	78	79	80	81	82	83	84	85	86	87	88	2	1
														Viramgam (Rural)	31
a	Yes	a	a	Yes	Yes	a	a	a	a	a	Yes	Yes	Yes	Valana	32
c	Yes	b	b	a	Yes	Yes	b	b	b	b	Yes	Yes	Yes	Moti Kumad	33
c	Yes	c	c	Yes	Yes	Yes	c	c	c	c	Yes	Yes	Yes	Memadpura	34
c	Yes	c	c	a	Yes	c	c	c	c	c	Yes	Yes	Yes	Rangpur	35
c	Yes	b	b	b	Yes	Yes	b	b	b	b	Yes	Yes	Yes	Nani Kumad	36
c	Yes	b	b	Yes	Yes	Yes	b	b	b	b	Yes	Yes	Yes	Sokali	37
c	Yes	a	a	Yes	Yes	Yes	Yes	a	b	a	Yes	Yes	Yes	Hansalpur	38
c	Yes	a	a	Yes	Yes	Yes	a	a	a	a	Yes	Yes	Yes	Sereshvar Rahemalpur	39
c	Yes	b	b	Yes	Yes	Yes	b	b	b	b	Yes	Yes	Yes	Thori	40
c	Yes	Yes	b	Yes	Yes	Yes	b	b	b	b	Yes	Yes	Yes	Mubarak Karakathal	41
c	Yes	c	c	Yes	Yes	Yes	c	c	c	c	Yes	Yes	Yes	Jakhwada	42
c	Yes	c	c	Yes	Yes	Yes	c	c	c	c	Yes	Yes	Yes	Sachana	43
c	Yes	c	c	Yes	Yes	c	c	c	c	c	c	Yes	c	Kalyanpur (Shiyal)	44
c	Yes	c	c	Yes	Yes	Yes	c	c	Yes	c	Yes	Yes	Yes	Ogan	45
c	Yes	c	c	Yes	Yes	Yes	c	c	c	c	Yes	Yes	Yes	Liya	46
c	Yes	c	c	Yes	Yes	c	c	c	c	c	Yes	Yes	Yes	Vasveliyya	47
c	Yes	c	c	Yes	Yes	Yes	c	c	c	c	Yes	Yes	Yes	Thori Thambha	48
c	Yes	c	c	b	Yes	b	c	c	c	c	Yes	Yes	Yes	Khengariya	49
c	Yes	c	c	a	Yes	a	c	c	c	c	Yes	Yes	c	Limbad	50
c	Yes	c	c	Yes	Yes	Yes	c	c	c	c	Yes	Yes	Yes	Vanthal	51
c	Yes	b	c	Yes	Yes	b	c	c	c	c	Yes	Yes	Yes	Jalampura	52
c	Yes	c	c	Yes	Yes	Yes	c	c	c	c	c	Yes	Yes	Varsava	53
c	Yes	c	c	c	Yes	Yes	c	c	b	c	Yes	Yes	c	Vasan	54
c	Yes	c	c	c	Yes	Yes	c	c	b	c	Yes	Yes	Yes	Thuleta	55
c	Yes	c	c	Yes	Yes	Yes	c	c	c	c	Yes	Yes	Yes	Ghoda	56
c	Yes	c	c	Yes	Yes	Yes	c	c	b	c	Yes	Yes	Yes	Kamijla	57

Census of India 2011- Village Directory Amenities and Land use (As in 2009)

Availability of miscellaneous facilities (If amenities available code -Yes is given, If not available within the village, the distance range code viz; a for < 5 Kms, b for 5-10 Kms and c for 10+ kms of nearest place where facility is available is given)

Availability of electricity
(Yes/No)

Sr. No.	Name Village	Community Centre With/ Without TV	Sports Field	Sports Club / Recreation Centre	Cinema / Video Hall	Public Library	Public Reading Room	Newspaper Supply	Assembly Polling Station	Birth & Death Registration Office	Power Supply for Domestic Use (ED)	Power Supply for Agricultural Use (EAG)	Power Supply for Commercial Use (EC)	Power Supply for All Uses (EA)
1	2	89	90	91	92	93	94	95	96	97	98	99	100	101
31	Virangam (Rural)													
32	Valana	Yes	a	a	a	a	a	Yes	Yes	Yes	Yes	Yes	Yes	Yes
33	Moti Kumad	b	b	b	b	b	b	Yes	Yes	Yes	Yes	Yes	Yes	Yes
34	Memadpura	c	Yes	c	c	c	c	Yes	Yes	Yes	Yes	Yes	Yes	Yes
35	Rangpur	c	c	c	c	c	c	Yes	Yes	Yes	Yes	Yes	Yes	Yes
36	Nani Kumad	Yes	b	b	b	b	b	Yes	Yes	Yes	Yes	Yes	Yes	Yes
37	Sokali	b	b	b	b	b	b	Yes	Yes	Yes	Yes	Yes	Yes	Yes
38	Hansalpur Sereshvar	Yes	Yes	a	a	a	a	Yes	Yes	Yes	Yes	Yes	Yes	Yes
39	Rahemalpur	a	a	a	a	a	a	Yes	Yes	Yes	Yes	Yes	Yes	Yes
40	Thori Mubarak	Yes	b	b	b	b	b	Yes	Yes	Yes	Yes	Yes	Yes	Yes
41	Karakathal	Yes	Yes	b	b	b	b	Yes	Yes	Yes	Yes	Yes	Yes	Yes
42	Jakhwada	c	c	c	c	c	c	Yes	Yes	Yes	Yes	Yes	Yes	Yes
43	Sachana	c	c	c	c	c	c	Yes	Yes	Yes	Yes	Yes	Yes	Yes
44	Kalyanpur (Shiyal)	c	c	c	c	c	c	Yes	Yes	Yes	Yes	Yes	Yes	Yes
45	Ogan	c	c	c	c	c	c	Yes	Yes	Yes	Yes	Yes	Yes	Yes
46	Liya	Yes	c	c	c	c	c	Yes	Yes	Yes	Yes	Yes	Yes	Yes
47	Vasveliya	c	c	c	c	c	c	Yes	Yes	Yes	Yes	Yes	Yes	Yes
48	Thori Thambha	c	c	c	c	c	c	Yes	Yes	Yes	Yes	Yes	Yes	Yes
49	Khengariya	c	c	c	c	c	c	Yes	Yes	c	Yes	Yes	Yes	Yes
50	Limbadi	c	c	c	c	c	c	Yes	Yes	Yes	Yes	Yes	Yes	Yes
51	Vanthal	c	c	c	c	c	c	Yes	Yes	Yes	Yes	Yes	Yes	Yes
52	Jalampura	c	c	c	c	c	c	Yes	Yes	Yes	Yes	Yes	Yes	Yes
53	Varsava	Yes	Yes	c	c	c	c	Yes	Yes	Yes	Yes	Yes	Yes	Yes
54	Vasan	c	Yes	c	c	c	c	Yes	Yes	Yes	Yes	Yes	Yes	Yes
55	Thuleta	c	Yes	c	c	c	c	Yes	Yes	Yes	Yes	Yes	Yes	Yes
56	Ghoda	c	c	c	c	c	c	Yes	Yes	c	Yes	Yes	Yes	Yes
57	Kamijla	c	c	c	c	c	c	Yes	Yes	Yes	Yes	Yes	Yes	Yes

Census of India 2011- Village Directory Amenities and Land use (As in 2009)

Land Use									
Nearest Town									
Area under different types of land use (in hectares rounded up to one decimal place)									
Name	Distance Range Code i.e. a for < 5 Kms, b for 5-10 Kms & c for 10+ kms.	Forests	Area Under Non-Agricultural Uses	Barren and Un-Cultivable Land	Permanent Pastures and Other Grazing Lands	Land Under Miscellaneous Tree Crops etc.	Culturable Waste Land	Name Village	Sr. No.
102	103	104	105	106	107	108	109	2	1
VIRAMGAM	b	0	0	219	500	0	0	Viramgam (Rural)	31
VIRAMGAM	a	0	1.1	0	12.4	0	173.6	Valana	32
VIRAMGAM	b	0	2.1	0	116	0	0	Moti Kumad	33
VIRAMGAM	c	0	8.8	0	40.5	26	1.2	Memadpura	34
VIRAMGAM	c	0	0.8	0	29.4	0	0	Rangpur	35
VIRAMGAM	b	0	7.5	0	15.8	0	0	Nani Kumad	36
VIRAMGAM	b	0	1	9.3	7.2	0	0	Sokali	37
VIRAMGAM	a	0	40.5	20.1	10.3	0	6.2	Hansalpur Sereshvar	38
VIRAMGAM	a	0	6.2	55	0	0	273.5	Rahemalpur	39
VIRAMGAM	b	0	118.6	1.2	3.4	0	0	Thori Mubarak	40
VIRAMGAM	b	0	5.8	0.9	20.5	0	0	Karakathal	41
VIRAMGAM	c	0	400	85.4	40	0	75	Jakhwada	42
VIRAMGAM	c	0	13.5	133	36	0	0	Sachana	43
VIRAMGAM	c	0	12	0	12	0	40	Kalyanpur (Shiyal)	44
VIRAMGAM	c	0	286.6	16.7	0	0	0	Ogan	45
VIRAMGAM	c	0	3.2	1.9	13.4	22.7	0	Liya	46
VIRAMGAM	c	0	3	33	3.5	0	0	Vasveliya	47
VIRAMGAM	c	0	0.8	0	18	0	0	Thori Thambha	48
VIRAMGAM	c	0	3.1	0	59.7	0	0	Khengariya	49
VIRAMGAM	c	0	4.7	10.7	31.2	0	0	Limbadi	50
VIRAMGAM	c	0	6.1	12.7	143.2	0	17.6	Vanthal	51
VIRAMGAM	c	0	4.6	24.8	18.6	0	0	Jalampura	52
VIRAMGAM	c	0	0.6	11.5	131.6	0	52.4	Varsava	53
VIRAMGAM	c	0	5.2	128	0	0	0	Vasan	54
VIRAMGAM	c	0	4.1	0	62.4	0.1	0	Thuleta	55
VIRAMGAM	c	0	12.3	34.6	15.4	48.8	99.6	Ghoda	56
VIRAMGAM	c	0	14.8	26.4	89.7	0	13.2	Kamijla	57

**Census of India 2011- Village Directory
Amenities and Land use (As in 2009)**

Sr. No.	Name Village	Land Use										Name of three most important commodities manufactured		
		Area under different types of land use (in hectares rounded up to one decimal place)						Area irrigated by source (in hectare).						
		Fallow Lands Other Than Current Fallow	Current Fallow	Net Area Sown	Total Irrigated Land Area	Total Un-irrigated Land Area	Canals (C)	Wells/Tube-Wells (W/TW)	Tanks/Lakes (T/L)	Water Falls (WF)	Others (O)	First	Second	Third
1	2	110	111	112	113	114	115	116	117	118	119	120	121	122
31	Viramgam (Rural)	0	0	2197.1	58	2139.1	58	0	0	0	0			
32	Valana	0	3.8	813	201	612	0	150	51	0	0			
33	Moti Kumad	0	281.1	843.6	118	725.6	0	89	29	0	0			
34	Memadpura	0	0	333.5	110	223.5	0	110	0	0	0			
35	Rangpur	0	35.4	544.5	128	416.5	0	118	10	0	0			
36	Nani Kumad	0	0	636.6	115.9	520.7	0	115.9	0	0	0			
37	Sokali	0	0	648	23.6	624.4	0	23.6	0	0	0			
38	Hansalpur	0	0	2618.8	440.8	2178	441	0	0	0	0			
39	Sereshvar Rahemalpur	0	124.6	390.1	289	101.1	0	176	113	0	0			
40	Thori Mubarak	0	0	1491.5	289.4	1202.2	289	0	0	0	0			
41	Karakathal	0	0	2891.9	1501	1391.2	1501	0	0	0	0			
42	Jakhwada	0	100	1225.4	560.4	665	320	120.2	120.2	0	0			
43	Sachana	0	0	1939.7	837	1102.7	0	832	5	0	0			
44	Kalyanpur (Shiyal)	20.4	140.8	309.5	167	142.5	116	40.2	10.6	0	0			
45	Ogan	0	0	3663.2	2130	1533.1	0	2130	0	0	0			
46	Liya	2	32.9	1168	950.2	217.8	450	500	0	0	0			
47	Vasveliyya	0	61.1	840.8	154	686.8	19	67	68	0	0			
48	Thori Thambha	0	68.3	1037	260.4	776.7	0	260.4	0	0	0			
49	Khengariya	0	25.2	513.5	139.5	374	29	89	21.5	0	0			
50	Limbadi	0	10	309.7	56	253.7	0	35	21	0	0			
51	Vanthal	0	0	1138.2	4	1134.1	0	4	0	0	0			
52	Jalampura	0	0	1040.3	623.2	417.1	523	78	22	0	0			
53	Varsava	0	50.6	2254.2	150.5	2103.7	0	150.5	0	0	0			
54	Vasan	0	9.3	1057.2	990.7	66.5	0	780.7	210	0	0			
55	Thuleta	0	382.6	685.2	384.1	301.1	0	384.1	0	0	0			
56	Ghoda	6.2	0	1570.7	210	1360.7	0	120	90	0	0			
57	Kamijla	0	17.9	1304.1	1.3	1302.8	0	1.3	0	0	0			

Census of India 2011- Village Directory Amenities and Land use (As in 2009)

Number of educational amenities available. (If not available within the village, the distance range code viz; a for < 5 Kms, b for 5-10 Kms and c for 10+ kms of nearest place where facility is available is given).

Sr. No.	Name Village	Location Code No.	Total Area of The Village (In Hectares Rounded Up to One Decimal Place)	Total Population (2011 Census)	Number of Households (2011 Census)	Pre-Primary School (PP)	Primary School (P)	Middle School (M)	Secondary School (S)	Senior Secondary School (SS)	Degree College of Arts Science & Commerce (ASC)	Engineering College (EC)	Medical College (MC)	Management Institute (MI)
1	2	3	4	5	6	7	8	9	10	11	12	13	14	15
CD Block:-Virangam (0058)														
58	Kumarkhan	511552	1059.8	3599	667	c	1		c	c	c	c	c	c
59	Zevara	511553	2314.5	4856	918	c	1		1	c	c	c	c	c
60	Asalgam	511554	1256.2	1991	406	c	1		c	c	c	c	c	c
61	Jetapur	511555	2277.9	2780	544	c	1		c	c	c	c	c	c
62	Nani Kishol	511556	491.7	816	151	c	1		c	c	c	c	c	c
63	Karangadh	511557	310.3	624	106	c	1		c	c	c	c	c	c
64	Rupavati	511558	530.3	1143	194	c	1		c	c	c	c	c	c
65	Shahpur	511559	4178.8	6941	1396	c	1		1	c	c	c	c	c
66	Kayla	511560	1384.3	4296	684	c	1		b	c	c	c	c	c
67	Moti Kishol	511561	913.1	1519	269	c	1		c	c	c	c	c	c
68	Vekariya	511562	1019.5	3621	616	c	1		b	c	c	c	c	c
Block Total :			87158	137462	28645	0	70	0	10	2	0	0	00	

Census of India 2011- Village Directory Amenities and Land use (As in 2009)

Number of educational amenities available. (If not available within the village, the distance range code viz; a for < 5 Kms, b for 5-10 Kms and c for 10+ kms of nearest place where facility is available is given).

Number of Medical Amenities available. (If not available within the village, the distance range code viz; a for < 5 Kms, b for 5-10 Kms and c for 10+ kms of nearest place where facility is available is given).

Polytechnic (Pt)	Vocational Training School /ITI	Non-Formal Training Centre (NFTC)	Special School for Disabled (SSD)	Others (Specify)	Community Health Centre (CHC)	Primary Health Centre (PHC)	Primary Health Sub Centre (PHS)	Maternity and Child Welfare Centre (MCW)	T.B. Clinic (TBC)	Hospital-Allopathic (HA)	Hospital-Alternative Medicine (HO)	Dispensary (D)	Veterinary Hospital (VH)	Mobile Health Clinic (MHC)	Family Welfare Centre (FWC)	Name Village	Sr. No.
16	17	18	19	20	21	22	23	24	25	26	27	28	29	30	31	2	1
c	c	c	c		c	1	1	1	1	c	c	1	a	c	1	Kumarkhan	58
c	c	c	c		c	a	a	a	a	c	c	a	c	a	a	Zevara	59
c	c	c	c		c	c	1	c	c	c	c	c	c	c	c	Asalgam	60
c	c	c	c		c	c	a	c	c	c	c	c	c	c	c	Jetapur	61
c	c	c	c		c	c	c	c	c	c	c	c	c	c	c	Nani Kishol	62
c	c	c	c		c	c	c	c	c	c	c	c	c	c	c	Karangadh	63
c	c	c	c		c	c	a	c	c	c	c	c	c	c	c	Rupavati	64
c	c	c	c		c	c	1	c	c	c	c	c	c	c	c	Shahpur	65
c	c	c	c		c	b	a	b	b	c	c	b	c	c	b	Kayla	66
c	c	c	c		c	c	a	a	c	c	c	c	c	c	c	Moti Kishol	67
c	c	c	c		c	b	1	b	b	c	c	b	c	c	b	Vekariya	68
0	0	0	0	0	0	2	18	4	3	0	0	2	1	0	2		

Census of India 2011- Village Directory Amenities and Land use (As in 2009)

Sr. No.	Name Village	Number of Non-Government Medical Amenities available.								Availability of drinking water - Yes / No						
		Charitable Non Govt. Hospital/Nursing Home.	Medical Practitioner With MBBS Degree	Medical Practitioner With Other Degree	Medical Practitioner With No Degree	Traditional Practitioner and Faith Healer	Medicine Shop	Others	Tap Water (Treated/Untreated)	Well Water (Covered / Uncovered well)	Hand Pump	Tube wells / Bore well	Spring	River / Canal	Tank / Pond / Lake	Others
1	2	32	33	34	35	36	37	38	39	40	41	42	43	44	45	46
58	Kumarkhan	0	0	0	0	0	0	0	Yes	Yes	Yes	Yes	No	No	No	No
59	Zevara	0	0	0	0	0	0	0	Yes	Yes	No	Yes	No	No	Yes	No
60	Jetapur	0	0	0	0	1	0	0	Yes	Yes	No	Yes	No	No	Yes	No
61	Nani Kishol	0	0	0	0	0	0	0	Yes	Yes	Yes	Yes	No	No	No	No
62	Karangadh	0	0	0	0	0	0	0	Yes	No	Yes	Yes	No	No	No	No
63	Rupavati	0	0	0	0	0	0	0	Yes	Yes	No	Yes	No	No	Yes	No
64	Shahpur	0	0	1	0	1	1	0	Yes	Yes	Yes	Yes	No	No	Yes	No
65	Asalgam	0	0	0	0	0	0	0	Yes	Yes	No	Yes	No	No	Yes	No
66	Kayla	0	0	0	0	0	0	0	Yes	Yes	Yes	Yes	No	No	Yes	No
67	Moti Kishol	0	0	0	0	0	0	0	Yes	Yes	No	Yes	No	No	Yes	No
68	Vekariya	0	0	0	0	0	0	0	Yes	Yes	Yes	Yes	No	No	Yes	No
Block Total :		0	3	4	0	6	8	0	66	42	19	66	0	10	52	0

Census of India 2011- Village Directory Amenities and Land use (As in 2009)

Availability of toilet & others
Yes / No

Communication and transport facilities (If amenities available code -Yes is given except for Village Pin Code, If not available within the village, the distance range code viz; a for < 5 Kms, b for 5-10 Kms and c for 10+ kms of nearest place where facility is available is given)

Community Toilet Including Bath.	Community Toilet Excluding Bath.	Rural Sanitary Mart or Sanitary Hardware Outlet Available Near The Village.	Community Bio- gas or Recycle of Waste for Productive Use.	Post Office (PO)	Sub Post Office (SPO)	Post & Telegraph Office (P&TO)	Village Pin Code	Telephones (Land Lines)	Public Call Office (PCO)	Mobile Phone Coverage	Internet Cafes/Common Service Centre (CSC)	Private Courier Facility	Bus Service (Public & Private)	Name Village	Sr. No.
47	48	49	50	51	52	53	54	55	56	57	58	59	60	2	1
No	Yes	No	No	c	Yes		382150	Yes	Yes	Yes	Yes	c	Yes	Kumarkhan	58
No	No	Yes	No	c	Yes		382150	Yes	Yes	Yes	Yes	c	Yes	Zevara	59
No	No	Yes	No	c	b		382150	Yes	Yes	Yes	Yes	c	Yes	Jetapur	60
No	Yes	No	No	c	b		382150	Yes	Yes	Yes	Yes	c	Yes	Nani Kishol	61
No	Yes	No	No	c	a		382150	Yes	Yes	Yes	Yes	C	Yes	Karangadh	62
No	No	Yes	No	c	b		382250	Yes	Yes	Yes	Yes	c	Yes	Rupavati	63
No	No	Yes	No	c	Yes		382150	Yes	Yes	Yes	Yes	c	Yes	Shahpur	64
No	No	Yes	No	c	Yes		382150	Yes	Yes	Yes	Yes	c	Yes	Asalgam	65
No	No	Yes	No	c	a		382150	Yes	Yes	Yes	Yes	c	Yes	Kayla	66
No	No	Yes	No	c	Yes		382110	Yes	Yes	Yes	Yes	c	Yes	Moti Kishol	67
No	No	Yes	No	c	Yes		382110	Yes	Yes	Yes	Yes	c	Yes	Vekariya	68
0	22	36	0	1	39	0	66	64	66	66	66	0	66		

Census of India 2011- Village Directory Amenities and Land use (As in 2009)

Communication and transport facilities (If amenities available code -Yes is given except for Village Pin Code, If not available within the village, the distance range code viz; a for < 5 Kms, b for 5-10 Kms and c for 10+ kms of nearest place where facility is available is given)

Village connected to highways, village roads, banks & credit societies (If amenities available code -Yes is given, If not available within the village, the distance range code viz; a for < 5 Kms, b for 5-10 Kms and c for 10+ kms of nearest place where facility is available is given)

Sr. No.	Name Village	Railway Stations	Auto/Modified Autos	Taxis and Vans	Tractors	Cycle-Pulled Rickshaws (Manual & Machine Driven)	Carts Driven by Animals	Sea /River Ferry Service	Connected to National Highway (NH)	Connected to State Highway (SH)	Connected to Major District Road (MDR)	Connected to Others District Road	Pucca Roads	Kutchcha Roads	Water Bounded Macadam (WBM) Roads
1	2	61	62	63	64	65	66	67	68	69	70	71	72	73	74
58	Kumarkhan	c	Yes	Yes	Yes	Yes	Yes	c	c	Yes	b	Yes	Yes	c	c
59	Zevara	c	Yes	Yes	Yes	Yes	Yes	c	c	c	Yes	b	Yes	c	c
60	Asalgam	c	c	c	Yes	Yes	Yes	c	c	b	b	Yes	Yes	c	c
61	Jetapur	c	c	c	Yes	Yes	Yes	c	c	c	c	Yes	Yes	c	c
62	Nani Kishol	c	Yes	c	Yes	Yes	Yes	c	c	b	b	Yes	Yes	c	c
63	Karangadh	c	Yes	c	Yes	Yes	Yes	c	c	c	b	Yes	Yes	c	c
64	Rupavati	c	c	b	Yes	Yes	Yes	c	c	c	c	Yes	Yes	c	c
65	Shahpur	c	Yes	Yes	Yes	Yes	Yes	c	c	Yes	b	Yes	Yes	c	c
66	Asalgam	c	B	b	Yes		Yes	c	c	Yes	Yes	Yes	Yes	c	c
67	Moti Kishol	c	b	b	Yes	Yes	Yes	c	c	Yes	c	c	Yes	c	c
68	Vekariya	c	a	a	Yes	Yes	Yes	c	c	Yes	b	c	Yes	c	c
Block Total :		3	27	27	64	45	64	0	0	33	14	39	65	4	1

Census of India 2011- Village Directory Amenities and Land use (As in 2009)

Village connected to highways, village roads, banks & credit societies (If amenities available code -Yes is given, If not available within the village , the distance range code viz; a for < 5 Kms, b for 5-10 Kms and c for 10+ kms of nearest place where facility is available is given)

Availability of miscellaneous facilities (If amenities available code - Yes is given, If not available within the village, the distance range code viz; a for < 5 Kms, b for 5-10 Kms and c for 10+ kms of nearest place where facility is available is given)

75	76	77	78	79	80	81	82	83	84	85	86	87	88	2	1
c	Yes	Yes	c	Yes	Yes	Yes	c	c	b	c	Yes	Yes	Yes	Kumarkhan	58
c	Yes	c	c	Yes	Yes	Yes	c	c	c	c	Yes	Yes	Yes	Zevara	59
c	Yes	c	c	Yes	Yes	c	c	c	b	c	Yes	Yes	Yes	Asalgam	60
c	Yes	c	c	Yes	Yes	Yes	c	c	b	c	Yes	Yes	Yes	Jetapur	61
c	Yes	c	c	B	Yes	c	c	c	c	c	Yes	Yes	Yes	Nani Kishol	62
c	Yes	c	c	Yes	Yes	Yes	c	c	c	c	Yes	Yes	Yes	Karangadh	63
c	Yes	c	c	Yes	Yes	c	c	c	c	c	Yes	Yes	Yes	Rupavati	64
c	Yes	b	c	Yes	Yes	Yes	c	c	c	c	Yes	Yes	Yes	Shahpur	65
c	Yes	B	c	Yes	Yes	Yes	c	c	c	c	Yes	Yes	Yes	Kayla	66
c	Yes	c	c	Yes	Yes	c	c	c	b	c	Yes	Yes	Yes	Moti Kishol	67
c	Yes	b	c	Yes	Yes	Yes	c	c	b	c	Yes	Yes	Yes	Vekariya	68
0	66	3	0	49	66	43	1	1	1	0	64	66	63		

Census of India 2011- Village Directory Amenities and Land use (As in 2009)

Availability of miscellaneous facilities (If amenities available code -Yes is given, If not available within the village, the distance range code viz; a for < 5 Kms, b for 5-10 Kms and c for 10+ kms of nearest place where facility is available is given)

Availability of electricity
(Yes/No)

Sr. No.	Name Village	Community Centre With/ Without TV	Sports Field	Sports Club / Recreation Centre	Cinema / Video Hall	Public Library	Public Reading Room	Newspaper Supply	Assembly Polling Station	Birth & Death Registration Office	Power Supply for Domestic Use (ED)	Power Supply for Agricultural Use (EAG)	Power Supply for Commercial Use (EC)	Power Supply for All Uses (EA)
1	2	89	90	91	92	93	94	95	96	97	98	99	100	101
58	Kumarkhan	c	c	c	c	c	c	Yes	Yes	Yes	Yes	Yes	Yes	Yes
59	Zevara	c	c	c	c	c	c	Yes	Yes	Yes	Yes	Yes	Yes	Yes
60	Asalgam	c	c	c	c	c	c	Yes	Yes	Yes	Yes	Yes	Yes	Yes
61	Jetapur	Yes	c	c	c	c	c	Yes	Yes	Yes	Yes	Yes	Yes	Yes
62	Nani Kishol	c	c	c	c	c	c	Yes	Yes	Yes	Yes	Yes	Yes	Yes
63	Karangadh	c	c	c	c	c	c	Yes	Yes	Yes	Yes	Yes	Yes	Yes
64	Rupavati	c	c	c	c	c	c	Yes	Yes	Yes	Yes	Yes	Yes	Yes
65	Shahpur	c	c	c	c	c	c	Yes	Yes	Yes	Yes	Yes	Yes	Yes
66	Kayla	c	c	c	c	c	c	Yes	Yes	Yes	Yes	Yes	Yes	Yes
67	Moti Kishol	c	c	c	c	c	c	Yes	Yes	Yes	Yes	Yes	Yes	Yes
68	Vekariya	c	c	c	c	c	c	Yes	Yes	Yes	Yes	Yes	Yes	Yes
Block Total :		15	8	0	0	0	0	66	65	64	66	66	66	66

**Census of India 2011- Village Directory
Amenities and Land use (As in 2009)**

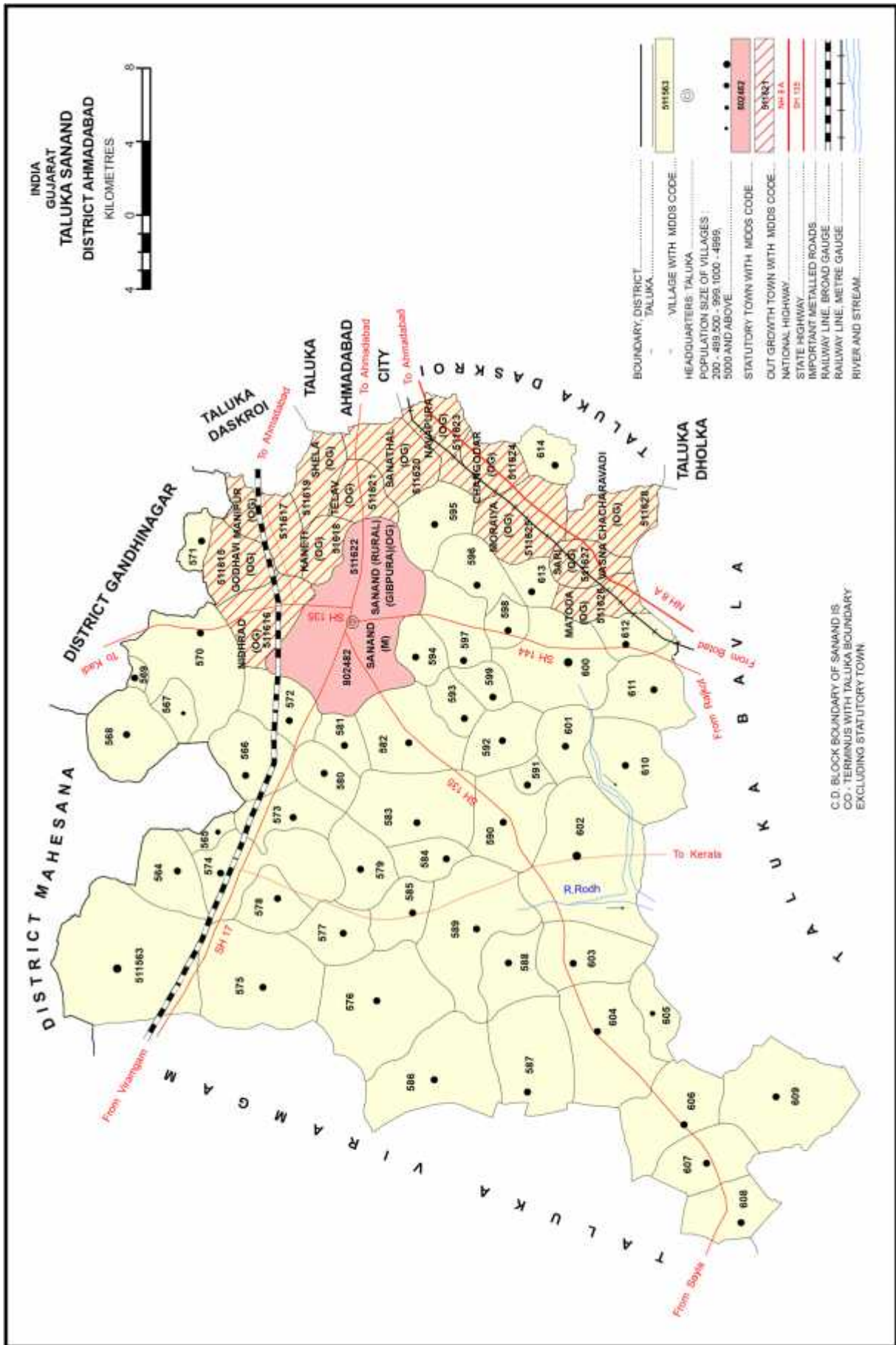
Land Use									
Nearest Town									
Area under different types of land use (in hectares rounded up to one decimal place)									
Name	Distance Range Code i.e. a for < 5 Kms, b for 5-10 Kms & c for 10+ kms.	Forests	Area Under Non-Agricultural Uses	Barren and Un-Cultivable Land	Permanent Pastures and Other Grazing Lands	Land Under Miscellaneous Tree Crops etc.	Culturable Waste Land	Name Village	Sr. No.
102	103	104	105	106	107	108	109	2	1
VIRAMGAM	c	0	145	70	90	0	110	Kumarkhan	58
VIRAMGAM	c	0	18	0.5	0	256	0	Zevara	59
VIRAMGAM	c	0	10.1	0	228.7	0	0	Asalgam	60
VIRAMGAM	c	0	11	0	41.3	0	0	Jetapur	61
VIRAMGAM	c	0	80.7	36	90	0	100	Nani Kishol	62
VIRAMGAM	c	0	12.2	39	52	0	35	Karangadh	63
VIRAMGAM	c	0	10	22.3	13	20	39	Rupavati	64
VIRAMGAM	c	0	5.3	1943.5	90.3	51.7	0	Shahpur	65
VIRAMGAM	c	0	12.1	630.1	0	0	81.5	Kayla	66
VIRAMGAM	c	0	19.1	49.2	9	10.1	56.8	Moti Kishol	67
VIRAMGAM	c	0	15.2	169.2	0	0	33.6	Vekariya	68
0	0	0	1534	5080.8	2942	572.9	1886.9		

Census of India 2011- Village Directory
Amenities and Land use (As in 2009)

Sr. No.	Name Village	Land Use										Name of three most important commodities manufactured		
		Area under different types of land use (in hectares rounded up to one decimal place)						Area irrigated by source (in hectare).						
		Fallow Lands Other Than Current Fallows	Current Fallows	Net Area Sown	Total Irrigated Land Area	Total Un-irrigated Land Area	Canals (C)	Wells/Tube-Wells (W/TW)	Tanks/Lakes (T/L)	Water Falls (WF)	Others (O)	First	Second	Third
1	2	110	111	112	113	114	115	116	117	118	119	120	121	122
58	Kumarkhan	120	80	444.8	138	306.8	22	46	70	0	0			
59	Zevara	0	0	2040	415.1	1624.8	0	415.1	0	0	0			
60	Asalgam	0	0	1017.4	102	915.4	0	102	0	0	0			
61	Jetapur	0	16	2224	618	1606	0	618	0	0	0			
62	Nani Kishol	65	21	99	15	84	0	15	0	0	0			
63	Karangadh	19	32.8	120.3	40.3	80	0	40.3	0	0	0			
64	Rupavati	19	10	397	310	87	0	250	60	0	0			
65	Shahpur	0	0	2088	105	1983	0	105	0	0	0			
66	Kayla	0	0	660.6	160	500.6	0	100	60	0	0			
67	Moti Kishol	18	51	700	210	490	0	210	0	0	0			
68	Vekariya	0	0	801.5	180	621.5	0	100	80	0	0			
Block Total :		447.4	1737	72958	25599	47359	5383	17750	2466	0				

TALUKA/C.D.BLOCK

SANAND



(C) Alphabetical List of Villages (Sanand Taluka)

Sr. No.	Name of Village	2011 Census Location Code Number	2001 Census Location Code Number	Sr. No.	Name of Village	2011 Census Location Code Number	2001 Census Location Code Number
1	2	3	4	1	2	3	4
1	Anadej	511568	00516500	30	Makhiyav	511589	00519400
2	Aniyali	511608	00521600	31	Mankol	511602	00521000
3	Bakrana	511586	00519100	32	Melasana	511588	00519300
4	Bhavanpur	511569	00516600	33	Modasar	511600	00520800
5	Bol	511579	00517800	34	Moti Devti	511596	00520400
6	Charal	511585	00519000	35	Nani Devti	511598	00520600
7	Chekhla	511570	00516700	36	Naranpura	511565	00516200
8	Chharodi	511574	00517300	37	Palwada	511613	00522300
9	Daduka	511587	00519200	38	Pipan	511597	00520500
10	Daran	511611	00521900	39	Rampura	511567	00516400
11	Dodar	511564	00516100	40	Rethal	511604	00521200
12	Fangdi	511592	00519700	41	Rupavati	511580	00517900
13	Garodiya	511571	00516800	42	Shiyawada	511577	00517600
14	Goraj	511582	00518700	43	Soyla	511594	00519900
15	Govinda	511605	00521300	44	Tajpur	511614	00522400
16	Hirapur	511584	00518900	45	Upardal	511606	00521400
17	Iyava	511566	00516300	46	Vanaliya	511607	00521500
18	Juda	511601	00520900	47	Vasna Iyava	511572	00517100
19	Juwal	511610	00521800	48	Vasodara	511581	00518000
20	Kalana	511578	00517700	49	Vinchhiya	511590	00519500
21	Khicha	511599	00520700	50	Virochannagar	511563	00516000
22	Khoda	511573	00517200	51	Zamp	511609	00521700
23	Khoraj	511575	00517400	52	Zolapur	511576	00517500
24	Kodaliya	511591	00519600				
25	Kolat	511595	00520000				
26	Kundal	511603	00521100				
27	Kunvar	511583	00518800				
28	Lekhamba	511593	00519800				
29	Lodariyal	511612	00522000				

Census of India 2011- Village Directory Amenities and Land use (As in 2009)

Number of educational amenities available. (If not available within the village, the distance range code viz; a for < 5 Kms, b for 5-10 Kms and c for 10+ kms of nearest place where facility is available is given).

Sr. No.	Name Village	Location Code No.	Total Area of The Village (In Hectares Rounded Up to One Decimal Place)	Total Population (2011 Census)	Number of Households (2011 Census)	Pre-Primary School (PP)	Primary School (P)	Middle School (M)	Secondary School (S)	Senior Secondary School (SS)	Degree College of Arts Science & Commerce (ASC)	Engineering College (EC)	Medical College (MC)	Management Institute (MI)
1	2	3	4	5	6	7	8	9	10	11	12	13	14	15
CD Block:-Sanand (0059)														
1	Virochannagar	511563	4051.4	7081	1371	c	2		1	c	c	c	c	c
2	Dodar	511564	980.7	2421	487	c	1		c	c	c	c	c	c
3	Naranpura	511565	323.5	612	121	c	1		c	c	c	c	c	c
4	Iyava	511566	1217	2525	514	b	1		a	b	c	c	c	c
5	Rampura	511567	388	459	107	b	1		b	b	c	c	c	c
6	Anadej	511568	1490.3	4408	838	c	1		c	c	c	c	c	c
7	Bhavanpur	511569	338.8	1087	217	b	1		b	b	c	c	c	c
8	Cekhla	511570	1937.8	4774	924	b	1		1	b	c	c	c	c
9	Garodiya	511571	409.3	1831	330	c	1		c	c	c	c	c	c
10	Vasna Iyava	511572	890.5	2624	571	b	2		b	b	c	c	c	c
11	Khoda	511573	788.5	1929	360	b	1		1	1	c	c	c	c
12	Chharodi	511574	896	2655	512	c	1		a	a	c	1	c	c
13	Khoraj	511575	2599.7	3903	779	c	1		c	c	c	c	c	c
14	Zolapur	511576	2619.6	4807	881	c	1		1	c	c	c	c	c
15	Shiyawada	511577	839.5	2256	452	c	1		c	c	c	c	c	c
16	Kalana	511578	771	2003	411	c	1		b	b	c	c	c	c
17	Bol	511579	931.3	2150	454	b	1		b	b	c	c	c	c
18	Rupavati	511580	673.9	1180	227	b	1		b	b	c	c	c	c
19	Vasodara	511581	448.5	1394	276	b	1		b	b	c	c	c	c
20	Goraj	511582	1675.5	4879	973	b	2		b	b	c	c	c	c
21	Kunvar	511583	1161.4	4504	891	c	c		1	c	c	c	c	c
22	Hirapur	511584	1137	2026	395	c	1		c	c	c	c	c	c
23	Charal	511585	725.7	1985	419	c	1		b	c	c	c	c	c
24	Bakrana	511586	2323.1	2085	430	c	1		c	c	c	c	c	c
25	Daduka	511587	1866.2	2360	440	c	1		a	c	c	c	c	c
26	Melasana	511588	901.4	1912	339	c	1		b	c	c	c	c	c
27	Makhiyav	511589	2471.4	3887	757	c	1		c	c	c	c	c	c
28	Vinchhiya	511590	1324	2427	480	c	1		c	c	c	c	c	c
29	Kodaliya	511591	359.9	1009	191	c	1		c	c	c	c	c	c
30	Fangdi	511592	971.2	2932	537	b	1		b	b	c	c	c	c
31	Lekhamba	511593	497.1	1785	302	b	1		b	b	c	c	c	c

Census of India 2011- Village Directory Amenities and Land use (As in 2009)

Number of educational amenities available. (If not available within the village, the distance range code viz; a for < 5 Kms, b for 5-10 Kms and c for 10+ kms of nearest place where facility is available is given).

Number of Medical Amenities available. (If not available within the village, the distance range code viz; a for < 5 Kms, b for 5-10 Kms and c for 10+ kms of nearest place where facility is available is given).

16	17	18	19	20	21	22	23	24	25	26	27	28	29	30	31	2	1
Polytechnic (Pt)	Vocational Training School /ITI	Non-Formal Training Centre (NFTC)	Special School for Disabled (SSD)	Others (Specify)	Community Health Centre (CHC)	Primary Health Centre (PHC)	Primary Health Sub Centre (PHS)	Maternity and Child Welfare Centre (MCW)	T.B. Clinic (TBC)	Hospital-Allopathic (HA)	Hospital-Alternative Medicine (HO)	Dispensary (D)	Veterinary Hospital (VH)	Mobile Health Clinic (MHC)	Family Welfare Centre (FWC)	Name Village	Sr. No.
c	c	c	c		c	c	1	c	b	c	c	c	c	c	c	Virochannagar	1
c	c	c	c		c	c	c	c	c	c	c	c	c	c	c	Dodar	2
c	c	c	c		c	c	c	c	c	c	c	c	c	c	c	Naranpura	3
c	b	c	c		b	b	1	b	b	b	c	b	b	b	b	Iyava	4
c	b	c	c		b	a	a	c	b	b	c	b	b	b	b	Rampura	5
c	c	c	c		c	b	1	c	c	c	c	c	c	c	c	Anadej	6
c	b	c	c		b	a	a	b	b	b	c	b	b	b	b	Bhavanpur	7
c	b	c	c		b	1	1	b	b	b	1	b	b	b	b	Cekhla	8
c	c	c	c		c	c	c	b	c	c	c	c	c	c	c	Garodiya	9
c	b	c	c		b	b	b	b	b	b	1	b	b	b	b	Vasna Iyava	10
c	1	c	c		b	b	b	b	b	b	c	b	c	b	b	Khoda	11
c	c	c	c		c	c	1	c	c	c	c	c	c	c	c	Chharodi	12
c	c	c	c		c	a	c	c	c	c	c	c	c	c	c	Khoraj	13
c	c	c	c		c	1	2	c	c	c	1	c	c	c	c	Zolapur	14
c	c	c	c		c	c	1	b	c	c	c	c	c	c	c	Shiyawada	15
c	c	c	c		c	c	c	c	c	c	c	c	c	c	c	Kalana	16
c	b	c	c		b	b	1	b	b	b	c	b	b	b	b	Bol	17
c	b	c	c		b	b	b	b	b	b	c	b	b	b	b	Rupavati	18
c	b	c	c		b	b	b	b	c	b	c	b	b	b	b	Vasodara	19
c	b	c	c		b	b	b	b	b	b	b	b	b	b	b	Goraj	20
c	c	c	c		c	c	c	c	c	c	c	c	c	c	c	Kunvar	21
c	c	c	c		c	c	1	c	c	c	c	c	c	c	c	Hirapur	22
c	c	c	c		c	b	b	b	b	c	c	b	b	b	b	Charal	23
c	c	c	c		c	c	c	c	c	c	c	c	c	c	c	Bakrana	24
c	c	c	c		c	c	a	c	c	c	c	c	c	c	c	Daduka	25
c	c	c	c		c	c	b	c	c	c	c	c	c	c	c	Melasana	26
c	c	c	c		c	c	1	c	c	c	c	c	c	c	c	Makhivav	27
c	c	c	c		c	c	1	c	c	c	c	c	c	c	c	Vinchhiya	28
c	c	c	c		c	c	c	c	c	c	c	c	c	c	c	Kodaliya	29
c	b	c	c		b	b	b	b	b	b	c	b	b	b	b	Fangdi	30
c	b	c	c		b	b	b	b	c	b	c	b	b	b	b	Lekhamba	31

Census of India 2011- Village Directory Amenities and Land use (As in 2009)

Sr. No.	Name Village	Number of Non-Government Medical Amenities available.								Availability of drinking water - Yes / No						
		Charitable Non Govt. Hospital/Nursing Home.	Medical Practitioner With MBBS Degree	Medical Practitioner With Other Degree	Medical Practitioner With No Degree	Traditional Practitioner and Faith Healer	Medicine Shop	Others	Tap Water (Treated/Untreated)	Well Water (Covered / Uncovered well)	Hand Pump	Tube wells / Bore well	Spring	River / Canal	Tank / Pond / Lake	Others
1	2	32	33	34	35	36	37	38	39	40	41	42	43	44	45	46
1	Virochannagar	0	0	0	2	0	0	0	Yes	No	No	Yes	No	No	Yes	No
2	Dodar	0	0	0	0	1	0	0	Yes	No	No	Yes	No	No	No	No
3	Naranpura	0	0	0	0	0	0	0	Yes	No	No	Yes	No	No	No	No
4	Iyava	0	0	0	0	0	2	0	Yes	No	No	Yes	No	No	No	No
5	Rampura	0	0	0	0	0	0	0	Yes	No	No	Yes	No	No	Yes	No
6	Anadej	0	0	0	1	0	0	0	Yes	No	No	Yes	No	No	No	No
7	Bhavanpur	0	0	0	0	0	0	0	Yes	No	No	Yes	No	No	No	No
8	Cekhla	0	0	1	0	0	0	0	Yes	No	No	Yes	No	No	Yes	No
9	Garodiya	0	0	0	0	0	0	0	Yes	Yes	No	Yes	No	No	Yes	No
10	Vasna Iyava	0	0	0	0	0	2	0	Yes	No	No	Yes	No	Yes	No	No
11	Khoda	0	0	1	0	0	1	0	Yes	No	No	Yes	No	No	Yes	No
12	Chharodi	0	0	0	0	0	0	0	Yes	Yes	No	Yes	No	No	Yes	No
13	Khoraj	0	0	1	0	0	0	0	Yes	No	No	Yes	No	No	Yes	No
14	Zolapur	0	0	1	0	1	0	0	Yes	Yes	No	Yes	No	No	Yes	No
15	Shiyawada	0	0	0	0	0	0	0	Yes	No	No	Yes	No	No	No	No
16	Kalana	0	0	0	0	0	0	0	Yes	Yes	No	Yes	No	No	Yes	No
17	Bol	0	0	1	0	0	0	0	Yes	No	No	Yes	No	No	Yes	No
18	Rupavati	0	0	0	0	0	0	0	Yes	No	No	Yes	No	No	No	No
19	Vasodara	0	0	0	0	0	0	0	Yes	No	No	Yes	No	No	Yes	No
20	Goraj	0	0	0	0	1	0	0	Yes	No	No	Yes	No	Yes	Yes	No
21	Kunvar	0	0	0	0	1	0	0	Yes	No	No	Yes	No	No	Yes	No
22	Hirapur	0	0	0	0	0	0	0	Yes	No	No	Yes	No	No	Yes	No
23	Charal	0	0	0	0	0	0	0	Yes	No	No	Yes	No	Yes	Yes	No
24	Bakrana	0	0	0	0	0	0	0	Yes	No	No	Yes	No	No	No	No
25	Daduka	0	0	0	0	0	0	0	Yes	No	No	Yes	No	No	Yes	No
26	Melasana	0	0	0	0	0	0	0	Yes	No	No	Yes	No	No	Yes	No
27	Makhiyav	0	1	0	0	1	0	0	Yes	No	No	Yes	No	No	Yes	No
28	Vinchhiya	0	0	1	0	0	0	0	Yes	No	No	Yes	No	No	Yes	No
29	Kodaliya	0	0	0	0	0	0	0	Yes	No	No	Yes	No	No	Yes	No
30	Fangdi	0	0	0	0	0	0	0	Yes	No	No	Yes	No	No	No	No
31	Lekhamba	0	0	0	0	0	0	0	Yes	No	No	Yes	No	No	Yes	No

Census of India 2011- Village Directory Amenities and Land use (As in 2009)

Availability of toilet & others Yes / No

Communication and transport facilities (If amenities available code -Yes is given except for Village Pin Code, If not available within the village, the distance range code viz; a for < 5 Kms, b for 5-10 Kms and c for 10+ kms of nearest place where facility is available is given)

47	48	49	50	51	52	53	54	55	56	57	58	59	60	2	1
Community Toilet Including Bath.	Community Toilet Excluding Bath.	Rural Sanitary Mart or Sanitary Hardware Outlet Available Near The Village.	Community Bio- gas or Recycle of Waste for Productive Use.	Post Office (PO)	Sub Post Office (SPO)	Post & Telegraph Office (P&TO)	Village Pin Code	Telephones (Land Lines)	Public Call Office (PCO)	Mobile Phone Coverage	Internet Cafes/Common Service Centre (CSC)	Private Courier Facility	Bus Service (Public & Private)	Name Village	Sr. No.
No	Yes	No	No	Yes	c		382170	Yes	Yes	Yes	Yes	c	Yes	Virochannagar	1
No	No	Yes	No	c	Yes		382170	c	c	Yes	Yes	c	Yes	Dodar	2
No	No	Yes	No	c	c		382170	c	c	Yes	Yes	c	Yes	Naranpura	3
No	Yes	No	No	b	Yes		382170	Yes	b	Yes	Yes	b	Yes	Iyava	4
No	Yes	No	No	a	a		382115	Yes	a	Yes	Yes	a	Yes	Rampura	5
No	No	Yes	No	c	Yes		382115	c	c	Yes	Yes	c	Yes	Anadej	6
No	No	Yes	No	a	a		382115	Yes	a	Yes	Yes	b	Yes	Bhavanpur	7
No	No	Yes	No	b	Yes		382115	Yes	b	Yes	Yes	b	Yes	Cekhla	8
No	No	Yes	No	c	Yes		382115	Yes	Yes	Yes	Yes	c	Yes	Garodiya	9
No	Yes	No	No	b	Yes		382170	Yes	b	Yes	Yes	Yes	Yes	Vasna Iyava	10
No	No	Yes	No	c	Yes		382170	Yes	c	Yes	Yes	b	Yes	Khoda	11
No	Yes	No	No	c	Yes		382170	Yes	c	Yes	Yes	c	Yes	Chharodi	12
No	Yes	No	Yes	c	Yes		382170	Yes	c	Yes	Yes	c	Yes	Khoraj	13
No	Yes	No	No	c	Yes		382170	Yes	Yes	Yes	Yes	c	Yes	Zolapur	14
No	No	Yes	No	c	Yes		382170	c	c	Yes	Yes	c	Yes	Shiyawada	15
No	Yes	No	No	c	Yes		382170	Yes	c	Yes	Yes	c	Yes	Kalana	16
No	No	Yes	No	b	Yes		382170	Yes	b	Yes	Yes	b	Yes	Bol	17
No	Yes	No	No	b	a		382220	Yes	b	Yes	Yes	b	Yes	Rupavati	18
No	Yes	No	No	b	a		382210	b	b	Yes	Yes	b	Yes	Vasodara	19
No	Yes	No	No	b	Yes		382110	Yes	b	Yes	Yes	b	Yes	Goraj	20
No	Yes	No	No	c	Yes		382110	Yes	c	Yes	Yes	c	Yes	Kunvar	21
No	Yes	No	No	c	Yes		382435	Yes	c	Yes	Yes	c	Yes	Hirapur	22
No	No	Yes	No	c	Yes		382110	Yes	c	Yes	Yes	c	Yes	Charal	23
No	Yes	No	No	c	Yes		382170	Yes	Yes	Yes	Yes	c	Yes	Bakrana	24
No	Yes	No	No	c	Yes		382110	Yes	c	Yes	Yes	c	Yes	Daduka	25
No	Yes	No	No	c	c		382110	Yes	c	Yes	Yes	c	Yes	Melasana	26
No	Yes	No	No	c	Yes		382110	Yes	Yes	Yes	Yes	c	Yes	Makhivav	27
No	Yes	No	No	c	Yes		382110	Yes	c	Yes	Yes	c	Yes	Vinchhiya	28
No	No	Yes	No	c	c		382210	Yes	c	Yes	Yes	c	Yes	Kodaliya	29
No	No	Yes	No	b	Yes		382110	b	b	Yes	Yes	b	Yes	Fangdi	30
No	No	Yes	No	a	b		382110	b	b	Yes	Yes	b	Yes	Lekhamba	31

Census of India 2011- Village Directory Amenities and Land use (As in 2009)

Communication and transport facilities (If amenities available code -Yes is given except for Village Pin Code, If not available within the village, the distance range code viz; a for < 5 Kms, b for 5-10 Kms and c for 10+ kms of nearest place where facility is available is given)

Village connected to highways, village roads, banks & credit societies (If amenities available code -Yes is given, If not available within the village, the distance range code viz; a for < 5 Kms, b for 5-10 Kms and c for 10+ kms of nearest place where facility is available is given)

Sr. No.	Name Village	Railway Stations	Auto/Modified Autos	Taxis and Vans	Tractors	Cycle-Pulled Rickshaws (Manual & Machine Driven)	Carts Driven by Animals	Sea/River Ferry Service	Connected to National Highway (NH)	Connected to State Highway (SH)	Connected to Major District Road (MDR)	Connected to Others District Road	Pucca Roads	Kutchcha Roads	Water Bounded Macadam (WBM) Roads
1	2	61	62	63	64	65	66	67	68	69	70	71	72	73	74
1	Virochannagar	Yes	Yes	a	Yes		Yes	c	a	Yes	Yes	Yes	Yes	Yes	c
2	Dodar	c	Yes	c	Yes		Yes	c	c	c	Yes	Yes	Yes	Yes	c
3	Naranpura	c	c	c	Yes		c	c	c	c	c	Yes	Yes	Yes	c
4	Iyava	b	b	b	Yes		Yes	c	c	Yes	Yes	b	Yes	Yes	b
5	Rampura	a	Yes	Yes	Yes		Yes	c	b	b	b	Yes	Yes	Yes	b
6	Anadej	c	Yes	Yes	Yes		Yes	c	c	c	Yes	c	Yes	Yes	c
7	Bhavanpur	b	Yes	Yes	Yes		Yes	c	b	b	Yes	b	Yes	Yes	b
8	Cekhla	b	Yes	b	b		Yes	c	b	Yes	Yes	b	Yes	Yes	b
9	Garodiya	b	Yes	c	Yes		Yes	c	c	c	c	Yes	Yes	Yes	c
10	Vasna Iyava	Yes	Yes	b	Yes		Yes	c	c	Yes	Yes	b	Yes	Yes	b
11	Khoda	b	b	b	c		c	c	c	Yes	b	b	Yes	Yes	b
12	Chharodi	Yes	Yes	c	Yes		Yes	c	c	Yes	Yes	Yes	Yes	Yes	Yes
13	Khoraj	c	Yes	c	Yes		Yes	c	a	Yes	a	Yes	Yes	Yes	c
14	Zolapur	c	c	c	Yes		Yes	c	c	c	Yes	c	Yes	Yes	c
15	Shiyawada	c	c	c	Yes		Yes	c	c	c	Yes	c	Yes	Yes	c
16	Kalana	a	a	c	Yes		c	c	c	c	c	Yes	Yes	Yes	c
17	Bol	b	Yes	b	Yes		b	c	c	b	Yes	c	Yes	b	b
18	Rupavati	b	Yes	Yes	Yes		Yes	c	b	Yes	Yes	b	Yes	b	b
19	Vasodara	b	Yes	Yes	Yes		b	c	a	a	Yes	Yes	Yes	b	b
20	Goraj	b	b	b	Yes		Yes	c	b	Yes	b	b	Yes	Yes	b
21	Kunvar	c	c	c	Yes		Yes	c	c	Yes	Yes	c	Yes	Yes	c
22	Hirapur	c	Yes	c	Yes		Yes	c	c	c	Yes	Yes	Yes	Yes	c
23	Charal	c	c	c	Yes		Yes	c	c	c	Yes	c	Yes	Yes	c
24	Bakrana	c	c	c	Yes		Yes	c	c	c	Yes	c	Yes	Yes	c
25	Daduka	c	c	c	Yes		Yes	c	c	c	Yes	Yes	Yes	Yes	c
26	Melasana	c	c	c	Yes		Yes	c	c	c	Yes	Yes	Yes	Yes	c
27	Makhiyav	c	c	c	Yes		Yes	c	c	c	Yes	c	Yes	c	c
28	Vinchhiya	c	c	c	Yes		Yes	c	c	Yes	Yes	Yes	Yes	Yes	c
29	Kodaliya	c	c	c	Yes		Yes	c	c	c	Yes	c	Yes	Yes	c
30	Fangdi	b	b	b	b		Yes	c	b	b	b	Yes	Yes	b	b
31	Lekhamba	b	b	b	Yes		Yes	c	b	b	Yes	Yes	Yes	Yes	b

Census of India 2011- Village Directory Amenities and Land use (As in 2009)

Village connected to highways, village roads, banks & credit societies (If amenities available code -Yes is given, If not available within the village , the distance range code viz; a for < 5 Kms, b for 5-10 Kms and c for 10+ kms of nearest place where facility is available is given)														Availability of miscellaneous facilities (If amenities available code - Yes is given, If not available within the village, the distance range code viz; a for < 5 Kms, b for 5-10 Kms and c for 10+ kms of nearest place where facility is available is given)	
Navigable Waterway (River/Canal) (NW)	Footpaths (FP)	Commercial & Co-operative Banks	ATM	Agricultural Credit Societies	Self-Help Group (SHG)	Public Distribution System (PDS) Shop	Mandis / Regular Market	Weekly Haat	Agricultural Marketing Society	Integrated Child Development Scheme (Nutritional Centres)	Anganwadi Centre (Nutritional Centres)	Others (Nutritional Centres)	ASHA (Accredited Social Health Activist)	Name Village	Sr. No.
75	76	77	78	79	80	81	82	83	84	85	86	87	88	2	1
c	Yes	Yes	c	Yes	Yes	Yes	c	c	b	c	Yes	Yes	Yes	Virochannagar	1
c	Yes	c	c	Yes	Yes	Yes	c	c	b	c	Yes	Yes	c	Dodar	2
c	Yes	c	c	Yes	Yes	c	c	c	c	c	Yes	Yes	c	Naranpura	3
c	Yes	b	b	b	Yes	Yes	b	b	b	b	Yes	Yes	Yes	Iyava	4
c	Yes	b	b	b	Yes	b	a	a	a	b	Yes	Yes	Yes	Rampura	5
c	Yes	c	c	Yes	Yes	Yes	c	c	c	c	Yes	Yes	Yes	Anadej	6
c	Yes	b	b	a	Yes	a	b	b	a	b	Yes	Yes	b	Bhavanpur	7
c	Yes	b	b	Yes	Yes	Yes	b	b	b	b	Yes	Yes	Yes	Cekhla	8
c	Yes	b	b	Yes	Yes	Yes	c	c	c	c	Yes	Yes	Yes	Garodiya	9
c	Yes	b	b	Yes	Yes	Yes	b	b	b	b	Yes	Yes	b	Vasna Iyava	10
c	Yes	b	b	Yes	Yes	Yes	b	b	b	b	Yes	Yes	b	Khoda	11
c	Yes	b	c	Yes	Yes	Yes	c	c	Yes	c	Yes	Yes	Yes	Chharodi	12
c	Yes	Yes	c	Yes	Yes	Yes	c	c	Yes	c	Yes	Yes	Yes	Khoraj	13
c	Yes	c	c	Yes	Yes	Yes	c	c	a	c	Yes	Yes	Yes	Zolapur	14
c	Yes	c	c	c	Yes	Yes	c	c	b	c	Yes	Yes	Yes	Shiyawada	15
c	Yes	b	c	Yes	Yes	a	c	c	b	c	Yes	Yes	Yes	Kalana	16
c	Yes	b	b	Yes	Yes	Yes	b	b	b	b	Yes	Yes	Yes	Bol	17
c	Yes	b	b	Yes	Yes	Yes	b	b	b	b	Yes	Yes	Yes	Rupavati	18
c	Yes	b	b	Yes	Yes	Yes	b	b	b	b	Yes	Yes	Yes	Vasodara	19
c	Yes	b	b	Yes	Yes	Yes	b	b	Yes	b	Yes	Yes	Yes	Goraj	20
c	Yes	c	c	Yes	Yes	Yes	c	c	Yes	c	Yes	Yes	Yes	Kunvar	21
c	Yes	c	c	Yes	Yes	Yes	c	c	c	c	Yes	Yes	Yes	Hirapur	22
c	Yes	c	c	Yes	Yes	Yes	c	c	c	c	Yes	Yes	Yes	Charal	23
c	Yes	c	c	Yes	Yes	Yes	c	c	c	c	Yes	Yes	Yes	Bakrana	24
c	Yes	a	c	Yes	Yes	Yes	c	c	c	c	Yes	Yes	Yes	Daduka	25
c	Yes	c	c	Yes	Yes	Yes	c	c	c	c	Yes	Yes	Yes	Melasana	26
c	Yes	Yes	c	Yes	Yes	Yes	c	c	c	c	Yes	Yes	Yes	Makhiyav	27
c	Yes	c	c	Yes	Yes	Yes	c	c	c	c	Yes	Yes	Yes	Vinchhiya	28
c	Yes	c	c	Yes	Yes	c	c	c	c	c	Yes	Yes	Yes	Kodaliya	29
c	Yes	b	b	Yes	Yes	Yes	b	b	Yes	b	Yes	Yes	Yes	Fangdi	30
c	Yes	b	b	Yes	Yes	a	b	b	b	b	Yes	Yes	Yes	Lekhamba	31

Census of India 2011- Village Directory Amenities and Land use (As in 2009)

Availability of miscellaneous facilities (If amenities available code -Yes is given, If not available within the village, the distance range code viz; a for < 5 Kms, b for 5-10 Kms and c for 10+ kms of nearest place where facility is available is given)

Availability of electricity
(Yes/No)

Sr. No.	Name Village	Community Centre With/ Without TV	Sports Field	Sports Club / Recreation Centre	Cinema / Video Hall	Public Library	Public Reading Room	Newspaper Supply	Assembly Polling Station	Birth & Death Registration Office	Power Supply for Domestic Use (ED)	Power Supply for Agricultural Use (EAG)	Power Supply for Commercial Use (EC)	Power Supply for All Uses (EA)
1	2	89	90	91	92	93	94	95	96	97	98	99	100	101
1	Virochannagar	Yes	Yes	c	c	c	c	Yes	Yes	Yes	Yes	Yes	Yes	Yes
2	Dodar	c	c	c	c	c	c	Yes	Yes	Yes	Yes	Yes	Yes	Yes
3	Naranpura	c	Yes	c	c	c	c	Yes	Yes	Yes	Yes	Yes	Yes	Yes
4	Iyava	b	b	b	b	b	b	Yes	Yes	Yes	Yes	Yes	Yes	Yes
5	Rampura	b	b	b	b	b	b	Yes	Yes	Yes	Yes	Yes	Yes	Yes
6	Anadej	c	Yes	c	c	c	Yes	Yes	Yes	Yes	Yes	Yes	Yes	Yes
7	Bhavanpur	b	b	b	b	b	b	Yes	Yes	Yes	Yes	Yes	Yes	Yes
8	Cekhla	b	b	b	b	b	b	Yes	Yes	Yes	Yes	Yes	Yes	Yes
9	Garodiya	c	c	c	c	c	c	Yes	Yes	Yes	Yes	Yes	Yes	Yes
10	Vasna Iyava	b	b	b	b	b	b	Yes	Yes	Yes	Yes	Yes	Yes	Yes
11	Khoda	b	b	b	b	b	b	Yes	Yes	Yes	Yes	Yes	Yes	Yes
12	Chharodi	Yes	c	c	c	c	c	Yes	Yes	Yes	Yes	Yes	Yes	Yes
13	Khoraj	c	c	c	c	c	c	Yes	Yes	Yes	Yes	Yes	Yes	Yes
14	Zolapur	c	c	c	c	c	c	Yes	Yes	Yes	Yes	Yes	Yes	Yes
15	Shiyawada	c	c	c	c	c	c	Yes	Yes	Yes	Yes	Yes	Yes	Yes
16	Kalana	c	c	c	c	c	c	Yes	Yes	Yes	Yes	Yes	Yes	Yes
17	Bol	Yes	b	b	b	b	b	Yes	Yes	Yes	Yes	Yes	Yes	Yes
18	Rupavati	b	b	b	b	b	b	Yes	Yes	Yes	Yes	Yes	Yes	Yes
19	Vasodara	b	b	b	b	b	b	Yes	Yes	Yes	Yes	Yes	Yes	Yes
20	Goraj	b	b	b	b	b	b	Yes	Yes	Yes	Yes	Yes	Yes	Yes
21	Kunvar	c	c	c	c	c	c	Yes	Yes	Yes	Yes	Yes	Yes	Yes
22	Hirapur	c	c	c	c	c	c	Yes	Yes	Yes	Yes	Yes	Yes	Yes
23	Charal	c	c	c	c	c	c	Yes	Yes	Yes	Yes	Yes	Yes	Yes
24	Bakrana	c	c	c	c	c	c	Yes	Yes	Yes	Yes	Yes	Yes	Yes
25	Daduka	c	c	c	c	c	c	Yes	Yes	Yes	Yes	Yes	Yes	Yes
26	Melasana	c	c	c	c	c	c	Yes	Yes	Yes	Yes	Yes	Yes	Yes
27	Makhivav	c	c	c	c	c	c	Yes	Yes	Yes	Yes	Yes	Yes	Yes
28	Vinchhiya	Yes	c	c	c	c	c	Yes	Yes	Yes	Yes	Yes	Yes	Yes
29	Kodaliya	c	c	c	c	c	c	Yes	Yes	Yes	Yes	Yes	Yes	Yes
30	Fangdi	b	b	b	b	b	b	Yes	Yes	Yes	Yes	Yes	Yes	Yes
31	Lekhamba	b	b	b	b	b	b	Yes	Yes	Yes	Yes	Yes	Yes	Yes

Census of India 2011- Village Directory Amenities and Land use (As in 2009)

Land Use									
Nearest Town									
Area under different types of land use (in hectares rounded up to one decimal place)									
Name	Distance Range Code i.e. a for < 5 Kms, b for 5-10 Kms & c for 10+ kms.	Forests	Area Under Non-Agricultural Uses	Barren and Un-Cultivable Land	Permanent Pastures and Other Grazing Lands	Land Under Miscellaneous Tree Crops etc.	Culturable Waste Land	Name Village	Sr. No.
102	103	104	105	106	107	108	109	2	1
SANAND	c	0	93.1	25	84.6	0	0	Virochannagar	1
SANAND	c	0	2.8	0	100.3	0	187	Dodar	2
SANAND	c	0	1.3	0	30.6	0	4.3	Naranpura	3
SANAND	b	0	6	40.3	41.6	0	223.8	Iyava	4
SANAND	b	0	0	0	10.8	0	25.4	Rampura	5
SANAND	c	0	1.9	1.8	93.5	0	0	Anadej	6
SANAND	b	0	4.1	1.6	54.5	0	0	Bhavanpur	7
SANAND	b	0	83.1	2.2	2.7	0	2.7	Cekhla	8
SANAND	c	0	128.4	12.6	14.8	0	0	Garodiya	9
SANAND	b	0	0	9.9	93.5	0	30.7	Vasna Iyava	10
SANAND	b	0	0	2.8	68.6	0	33.6	Khoda	11
SANAND	c	0	157.4	21.1	22.5	0	35.2	Chharodi	12
SANAND	c	0	12.5	26	217	0	0	Khoraj	13
SANAND	c	0	2	25.3	125.2	0	98.1	Zolapur	14
SANAND	c	0	0	52.7	16	0	0	Shiyawada	15
SANAND	c	0	7	16.6	16.3	0	68.7	Kalana	16
SANAND	b	0	0	24	26.4	0	0	Bol	17
SANAND	b	0.2	13.6	16.1	31.3	0	0	Rupavati	18
SANAND	b	0	16.7	24.7	5.8	0	0	Vasodara	19
SANAND	b	0	0	70.5	77.7	0	0	Goraj	20
SANAND	c	0	0.6	22	44.9	0	0	Kunvar	21
SANAND	c	0	0	13.7	34.4	0	18.6	Hirapur	22
SANAND	c	0	0	44.7	9.9	0	0	Charal	23
SANAND	c	0	7.5	56.3	37	0	0	Bakrana	24
SANAND	c	0	0	16.1	118.5	0	0	Daduka	25
SANAND	c	0	0	0	28.9	0	0	Melasana	26
SANAND	c	0	0	38.8	127.2	0	7.4	Makhiyav	27
SANAND	c	0	67.7	24.8	179.2	0	0	Vinchhiya	28
SANAND	c	0	0	9.5	42.7	0	103.4	Kodaliya	29
SANAND	b	0	1.6	65.1	119.3	0	42.8	Fangdi	30
SANAND	b	0	0	10.2	52.6	0	2	Lekhamba	31

Census of India 2011- Village Directory
Amenities and Land use (As in 2009)

Sr. No.	Name Village	Land Use										Name of three most important commodities manufactured		
		Area under different types of land use (in hectares rounded up to one decimal place)						Area irrigated by source (in hectare).						
		Fallow Lands Other Than Current Fallows	Current Fallows	Net Area Sown	Total Irrigated Land Area	Total Un-irrigated Land Area	Canals (C)	Wells/Tube-Wells (W/TW)	Tanks/Lakes (T/L)	Water Falls (WF)	Others (O)	First	Second	Third
110	111	112	113	114	115	116	117	118	119	120	121	122		
1	Virochannagar	203.1	0	3645.6	2891	755	2822	0	69	0	0			
2	Dodar	0	1.6	689	300	389	0	211	89	0	0			
3	Naranpura	0	0	287.4	187.4	100	0	187.4	0	0	0			
4	Iyava	0	0	905.4	500.4	405	0	300.4	200	0	0			
5	Rampura	8.3	0	343.5	300.5	43	200.5	50	50	0	0			
6	Anadej	0	9	1384.2	784.2	600	694.2	90	0	0	0			
7	Bhavanpur	0	0	278.6	202.6	76	0	0	202.6	0	0			
8	Cekhla	0	0	1847	1773	74.4	1572	200.2	0	0	0			
9	Garodiya	0	2.3	251.1	51.1	200	0	51.1	0	0	0			
10	Vasna Iyava	0	0	756.4	356.4	400	156.4	200	0	0	0			
11	Khoda	0	0	683.4	579.2	104.3	107.1	472	0	0	0			
12	Chharodi	50	12.1	597.8	86.6	511.2	21.6	40	25	0	0			
13	Khoraj	0	0	2344.1	2242	102.2	2001	241	0	0	0			
14	Zolapur	0	0	2369	2169	200	200	69	1900	0	0			
15	Shiyawada	0	3.6	767.2	700.2	67	0	700.2	0	0	0			
16	Kalana	0	0	662.5	353.4	309.1	158.4	165	30	0	0			
17	Bol	9.3	0	871.5	527.2	344.3	0	172.1	355.1	0	0			
18	Rupavati	0	0	612.8	590	22.8	590	0	0	0	0			
19	Vasodara	0	0	401.3	390	11.3	390	0	0	0	0			
20	Goraj	99.9	0	1427.4	1327	100	1100	50	177	0	0			
21	Kunvar	93.8	0	1000.1	1000	0	800	200.1	0	0	0			
22	Hirapur	0	0	1070.2	950	120.2	750	200	0	0	0			
23	Charal	0	0	671	669	2	669	0	0	0	0			
24	Bakrana	71.4	0	2150.8	716	1434.8	0	66	650	0	0			
25	Daduka	61.2	0	1670.3	302.7	1367.6	0	100	202.7	0	0			
26	Melasana	52	0	820.5	462	358.5	202	140	120	0	0			
27	Makhivav	0	0	2298	2001	297	2001	0	0	0	0			
28	Vinchhiya	0	0	1052.2	1000	52	950.2	50	0	0	0			
29	Kodaliya	0	0	204.3	204	0.3	204	0	0	0	0			
30	Fangdi	0	0	742.4	742.4	0	742.4	0	0	0	0			
31	Lekhamba	14.2	0	418.2	400	18.2	360	25	15	0	0			

Census of India 2011- Village Directory Amenities and Land use (As in 2009)

Number of educational amenities available. (If not available within the village, the distance range code viz; a for < 5 Kms, b for 5-10 Kms and c for 10+ kms of nearest place where facility is available is given).

Sr. No.	Name Village	Location Code No.	Total Area of The Village (In Hectares Rounded Up to One Decimal Place)	Total Population (2011 Census)	Number of Households (2011 Census)	Pre-Primary School (PP)	Primary School (P)	Middle School (M)	Secondary School (S)	Senior Secondary School (SS)	Degree College of Arts Science & Commerce (ASC)	Engineering College (EC)	Medical College (MC)	Management Institute (MI)
1	2	3	4	5	6	7	8	9	10	11	12	13	14	15
CD Block:-Sanand (0059)														
32	Soyla	511594	550.4	2230	422	a	1		a	a	c	c	c	c
33	Kolat	511595	1009.3	4327	813	b	1		b	b	c	c	c	c
34	Moti Devti	511596	763.3	3232	594	b	1		b	b	c	c	c	c
35	Pipan	511597	957	3337	684	b	1		b	b	c	c	c	c
36	Nani Devti	511598	385.1	2458	521	b	1		b	b	c	c	c	c
37	Khicha	511599	369.3	2217	449	b	1		b	b	c	c	c	c
38	Modasar	511600	1937.7	5410	1053	b	1		1	b	c	c	c	c
39	Juda	511601	702.5	2330	424	c	1		c	c	c	c	c	c
40	Mankol	511602	3069.4	5862	1120	c	1		1	c	c	c	c	c
41	Kundal	511603	1385.8	2016	419	c	1		a	c	c	c	c	c
42	Rethal	511604	2295.7	3585	718	c	1		1	c	c	c	c	c
43	Govinda	511605	496.7	844	188	c	1		a	c	c	c	c	c
44	Upardal	511606	1554.2	1995	404	c	1		c	c	c	c	c	c
45	Vanaliya	511607	1077.3	1508	324	c	1		1	c	c	c	c	c
46	Aniyali	511608	996.8	1581	293	c	1		c	c	c	c	c	c
47	Zamp	511609	2404.8	4020	776	c	1		c	c	c	c	c	c
48	Juwal	511610	1723.8	4545	886	c	1		b	b	c	c	c	c
49	Daran	511611	1250.6	3651	745	c	1		a	a	c	c	c	c
50	Lodariyal	511612	682	1818	378	c	1		c	c	c	c	c	c
51	Palwada	511613	509.2	1899	359	c	1		a	c	c	c	c	c
52	Tajpur	511614	552.4	1200	267	c	1		c	b	c	c	c	c
Block Total :			62682.5	60065	27823	0	54	0	9	1	0	1	0	0

Census of India 2011- Village Directory Amenities and Land use (As in 2009)

Number of educational amenities available. (If not available within the village, the distance range code viz; a for < 5 Kms, b for 5-10 Kms and c for 10+ kms of nearest place where facility is available is given).

Number of Medical Amenities available. (If not available within the village, the distance range code viz; a for < 5 Kms, b for 5-10 Kms and c for 10+ kms of nearest place where facility is available is given).

Polytechnic (Pt)	Vocational Training School /ITI	Non-Formal Training Centre (NFTC)	Special School for Disabled (SSD)	Others (Specify)	Community Health Centre (CHC)	Primary Health Centre (PHC)	Primary Health Sub Centre (PHS)	Maternity and Child Welfare Centre (MCW)	T.B. Clinic (TBC)	Hospital-Allopathic (HA)	Hospital-Alternative Medicine (HO)	Dispensary (D)	Veterinary Hospital (VH)	Mobile Health Clinic (MHC)	Family Welfare Centre (FWC)	Name Village	Sr. No.
16	17	18	19	20	21	22	23	24	25	26	27	28	29	30	31	2	1
c	a	c	c		a	a	a	a	a	a	c	a	a	a	a	Soyla	32
c	b	c	c		b	b	b	b	b	b	c	b	b	b	b	Kolat	33
c	b	c	c		b	b	1	b	b	b	c	b	b	b	b	Moti Devti	34
c	b	c	c		b	b	b	b	b	b	c	b	b	b	b	Pipan	35
c	b	c	c		b	a	1	b	b	b	c	b	b	b	b	Nani Devti	36
c	b	c	c		b	b	b	b	c	b	c	b	b	b	b	Khicha	37
c	b	c	c		b	1	1	b	b	b	1	b	b	b	b	Modasar	38
c	c	c	c		c	c	c	c	c	c	c	c	c	c	c	Juda	39
c	c	c	c		c	c	1	c	c	c	c	c	c	c	c	Mankol	40
c	c	c	c		c	a	a	c	c	c	c	a	a	c	c	Kundal	41
c	c	c	c		c	b	1	c	c	c	c	c	1	c	c	Rethal	42
c	c	c	c		c	b	b	c	c	c	c	a	c	c	c	Govinda	43
c	c	c	c		c	1	1	c	c	c	c	c	c	1	c	Upardal	44
c	c	c	c		c	a	a	c	c	c	c	c	c	c	c	Vanaliya	45
c	c	c	c		c	b	b	c	c	c	c	c	c	c	c	Aniyali	46
c	c	c	c		c	b	1	b	c	c	c	c	c	c	c	Zamp	47
c	c	c	c		c	c	1	b	c	c	c	c	b	c	b	Juwal	48
c	c	c	c		c	a	1	c	c	c	c	a	c	c	c	Daran	49
c	c	c	c		b	b	b	b	b	c	c	b	b	c	b	Lodariyal	50
c	c	c	c		c	a	1	c	c	c	c	c	b	c	c	Palwada	51
c	c	c	c		c	a	a	a	c	c	c	c	c	c	c	Tajpur	52
0	1	0	0	0	0	4	22	0	0	0	4	0	1	1	0		

Census of India 2011- Village Directory Amenities and Land use (As in 2009)

Sr. No.	Name Village	Number of Non-Government Medical Amenities available.							Availability of drinking water - Yes / No							
		Charitable Non Govt. Hospital/Nursing Home.	Medical Practitioner With MBBS Degree	Medical Practitioner With Other Degree	Medical Practitioner With No Degree	Traditional Practitioner and Faith Healer	Medicine Shop	Others	Tap Water (Treated/Untreated)	Well Water (Covered / Uncovered well)	Hand Pump	Tube wells / Bore well	Spring	River / Canal	Tank / Pond / Lake	Others
1	2	32	33	34	35	36	37	38	39	40	41	42	43	44	45	46
32	Soyla	0	0	0	0	0	0	0	Yes	Yes	No	Yes	No	No	Yes	No
33	Kolat	0	0	0	0	0	0	0	Yes	Yes	No	Yes	No	Yes	Yes	No
34	Moti Devti	0	0	0	0	0	0	0	Yes	No	Yes	Yes	No	No	Yes	No
35	Pipan	0	0	0	0	0	0	0	Yes	Yes	Yes	Yes	No	Yes	Yes	No
36	Nani Devti	0	1	1	0	1	0	0	Yes	No	No	Yes	No	No	Yes	No
37	Khicha	0	1	1	0	1	3	0	Yes	No	No	Yes	No	No	Yes	No
38	Modasar	0	0	0	0	0	0	0	Yes	No	No	Yes	No	Yes	No	No
39	Juda	0	0	0	0	0	0	0	Yes	Yes	No	Yes	No	Yes	Yes	No
40	Mankol	0	0	0	0	0	0	0	Yes	Yes	No	Yes	No	Yes	Yes	No
41	Kundal	0	0	0	0	0	0	0	Yes	No	No	Yes	No	Yes	No	No
42	Rethal	0	0	0	0	0	0	0	Yes	No	No	Yes	No	No	Yes	No
43	Govinda	0	0	0	0	0	1	0	Yes	Yes	Yes	Yes	No	No	Yes	No
44	Upardal	0	0	0	0	0	0	0	Yes	No	No	Yes	No	No	No	No
45	Vanaliya	0	0	0	0	0	0	0	Yes	Yes	No	Yes	No	No	Yes	No
46	Aniyali	0	0	0	0	0	0	0	Yes	No	No	Yes	No	No	No	No
47	Zamp	0	0	0	0	0	0	0	Yes	No	Yes	Yes	No	No	No	No
48	Juwal	0	1	1	0	1	3	0	Yes	No	No	Yes	No	No	Yes	No
49	Daran	0	0	0	0	0	0	0	Yes	No	Yes	Yes	No	No	No	No
50	Lodariyal	0	0	0	0	0	0	0	Yes	No	No	Yes	No	No	Yes	No
51	Palwada	0	0	0	0	0	0	0	Yes	Yes	No	Yes	No	No	Yes	No
52	Tajpur	0	0	0	0	0	0	0	Yes	Yes	Yes	Yes	No	No	Yes	No
Block Total :		0	3	10	3	7	8	0	52	7	2	51	0	7	36	0

Census of India 2011- Village Directory Amenities and Land use (As in 2009)

Availability of toilet & others
Yes / No

Communication and transport facilities (If amenities available code -Yes is given except for Village Pin Code, If not available within the village, the distance range code viz; a for < 5 Kms, b for 5-10 Kms and c for 10+ kms of nearest place where facility is available is given)

Community Toilet Including Bath.	Community Toilet Excluding Bath.	Rural Sanitary Mart or Sanitary Hardware Outlet Available Near The Village.	Community Bio- gas or Recycle of Waste for Productive Use.	Post Office (PO)	Sub Post Office (SPO)	Post & Telegraph Office (P&TO)	Village Pin Code	Telephones (Land Lines)	Public Call Office (PCO)	Mobile Phone Coverage	Internet Cafes/Common Service Centre (CSC)	Private Courier Facility	Bus Service (Public & Private)	Name Village	Sr. No.
47	48	49	50	51	52	53	54	55	56	57	58	59	60	2	1
No	Yes	No	No	a	a		382150	Yes	Yes	Yes	Yes	a	Yes	Soyla	32
No	No	Yes	No	b	a		382150	Yes	Yes	Yes	Yes	b	Yes	Kolat	33
No	Yes	No	No	c	c		382150	Yes	Yes	Yes	Yes	c	Yes	Moti Devti	34
No	No	Yes	No	c	Yes		382150	Yes	Yes	Yes	Yes	c	Yes	Pipan	35
No	Yes	No	No	b	b		382150	Yes	Yes	Yes	Yes	b	Yes	Nani Devti	36
No	No	Yes	No	b	b		382150	Yes	Yes	Yes	Yes	b	Yes	Khicha	37
No	Yes	No	No	a	Yes		382150	Yes	Yes	Yes	Yes	a	Yes	Modasar	38
No	No	Yes	No	a	Yes		382150	Yes	Yes	Yes	Yes	a	Yes	Juda	39
No	Yes	No	No	b	Yes		382150	Yes	Yes	Yes	Yes	b	Yes	Mankol	40
No	No	Yes	No	b	Yes		382150	Yes	Yes	Yes	Yes	b	Yes	Kundal	41
No	Yes	No	No	c	Yes		382150	Yes	Yes	Yes	Yes	c	Yes	Rethal	42
No	Yes	No	No	c	Yes		382150	Yes	Yes	Yes	Yes	c	Yes	Govinda	43
No	No	Yes	No	c	a		382150	Yes	Yes	Yes	Yes	c	Yes	Upardal	44
No	No	Yes	No	c	Yes		382150	Yes	Yes	Yes	Yes	c	Yes	Vanaliya	45
No	Yes	No	No	c	a		382150	Yes	Yes	Yes	Yes	c	Yes	Aniyali	46
No	Yes	No	No	c	a		382150	Yes	Yes	Yes	Yes	c	Yes	Zamp	47
No	No	Yes	No	c	Yes		382150	Yes	Yes	Yes	Yes	c	Yes	Juwal	48
No	Yes	No	No	c	b		382150	Yes	Yes	Yes	Yes	c	Yes	Daran	49
No	Yes	No	No	c	b		382150	Yes	Yes	Yes	Yes	c	Yes	Lodariyal	50
No	No	Yes	No	c	Yes		382150	Yes	Yes	Yes	Yes	c	Yes	Palwada	51
No	No	Yes	No	c	Yes		382150	Yes	Yes	Yes	Yes	c	Yes	Tajpur	52
0	26	26	1	1	34	0	52	34	8	52	52	1	52		

Census of India 2011- Village Directory Amenities and Land use (As in 2009)

Communication and transport facilities (If amenities available code -Yes is given except for Village Pin Code, If not available within the village, the distance range code viz; a for < 5 Kms, b for 5-10 Kms and c for 10+ kms of nearest place where facility is available is given)

Village connected to highways, village roads, banks & credit societies (If amenities available code -Yes is given, If not available within the village, the distance range code viz; a for < 5 Kms, b for 5-10 Kms and c for 10+ kms of nearest place where facility is available is given)

Sr. No.	Name Village	Railway Stations	Auto/Modified Autos	Taxis and Vans	Tractors	Cycle-Pulled Rickshaws (Manual & Machine Driven)	Carts Driven by Animals	Sea /River Ferry Service	Connected to National Highway (NH)	Connected to State Highway (SH)	Connected to Major District Road (MDR)	Connected to Others District Road	Pucca Roads	Kutchcha Roads	Water Bounded Macadam (WBM) Roads
1	2	61	62	63	64	65	66	67	68	69	70	71	72	73	74
32	Soyla	a	Yes	a	Yes		Yes	c	a	Yes	Yes	a	Yes	Yes	a
33	Kolat	b	Yes	b	Yes		Yes	c	a	b	Yes	a	Yes	b	b
34	Moti Devti	b	Yes	Yes	Yes		b	c	b	b	b	Yes	Yes	b	b
35	Pipan	b	b	b	Yes		Yes	b	b	Yes	b	b	Yes	b	b
36	Nani Devti	b	Yes	Yes	Yes		Yes	c	b	Yes	c	b	Yes	Yes	Yes
37	Khicha	b	Yes	b	Yes		Yes	c	b	b	Yes	Yes	Yes	Yes	b
38	Modasar	b	Yes	Yes	Yes		Yes	c	b	Yes	Yes	Yes	Yes	Yes	b
39	Juda	c	c	c	Yes		Yes	c	c	c	Yes	c	Yes	Yes	c
40	Mankol	c	c	c	Yes		Yes	c	c	Yes	Yes	Yes	Yes	c	Yes
41	Kundal	a	c	c	Yes		Yes	c	c	Yes	Yes	Yes	Yes	Yes	c
42	Rethal	c	c	c	c		Yes	c	c	Yes	Yes	Yes	Yes	Yes	c
43	Govinda	c	c	Yes	a		Yes	c	c	c	Yes	a	Yes	a	a
44	Upardal	c	c	c	Yes		Yes	c	c	Yes	Yes	c	Yes	Yes	c
45	Vanaliya	c	c	c	Yes		Yes	c	c	Yes	c	c	Yes	Yes	c
46	Aniyali	c	Yes	c	Yes		Yes	c	c	Yes	Yes	Yes	Yes	Yes	c
47	Zamp	c	c	Yes	Yes		Yes	c	c	c	Yes	c	Yes	Yes	b
48	Juwal	b	Yes	b	Yes		Yes	c	b	b	Yes	Yes	Yes	b	c
49	Daran	a	Yes	Yes	Yes		Yes	c	a	Yes	a	Yes	Yes	Yes	a
50	Lodariyal	b	Yes	b	Yes		Yes	c	b	Yes	Yes	Yes	Yes	b	c
51	Palwada	a	Yes	Yes	Yes		Yes	c	b	c	Yes	b	Yes	b	c
52	Tajpur	a	Yes	a	Yes		a	c	c	c	a	Yes	Yes	a	a
Block Total :		3	26	12	47	0	45	0	0	23	38	26	52	38	3

Census of India 2011- Village Directory Amenities and Land use (As in 2009)

Village connected to highways,
village roads, banks & credit
societies (If amenities available code
-Yes is given, If not available within
the village , the distance range code
viz; a for < 5 Kms, b for 5-10 Kms
and c for 10+ kms of nearest place
where facility is available is given)

Availability of miscellaneous facilities (If amenities available code -Yes
is given, If not available within the village, the distance range code viz;
a for < 5 Kms, b for 5-10 Kms and c for 10+ kms of nearest place where
facility is available is given)

Navigable Waterway (River/Canal) (NW)	Footpaths (FP)	Commercial & Co-operative Banks	ATM	Agricultural Credit Societies	Self-Help Group (SHG)	Public Distribution System (PDS) Shop	Mandis / Regular Market	Weekly Haat	Agricultural Marketing Society	Integrated Child Development Scheme (Nutritional Centres)	Anganwadi Centre (Nutritional Centres)	Others (Nutritional Centres)	ASHA (Accredited Social Health Activist)	Name Village	Sr. No.
75	76	77	78	79	80	81	82	83	84	85	86	87	88	2	1
c	Yes	a	a	Yes	Yes	Yes	a	a	a	a	Yes	Yes	Yes	Soyla	32
c	Yes	b	b	Yes	Yes	Yes	b	b	b	b	Yes	Yes	Yes	Kolat	33
c	Yes	b	b	Yes	Yes	Yes	b	b	b	b	Yes	Yes	Yes	Moti Devti	34
b	Yes	b	b	Yes	Yes	Yes	b	b	b	b	Yes	Yes	Yes	Pipan	35
c	Yes	a	b	Yes	Yes	Yes	b	b	b	b	Yes	Yes	Yes	Nani Devti	36
c	Yes	b	b	Yes	Yes	Yes	b	b	b	b	Yes	Yes	Yes	Khicha	37
c	Yes	Yes	b	Yes	Yes	Yes	b	b	b	b	Yes	Yes	Yes	Modasar	38
c	Yes	c	c	Yes	Yes	Yes	c	c	c	c	Yes	Yes	Yes	Juda	39
c	Yes	c	c	Yes	Yes	Yes	c	c	c	c	Yes	Yes	Yes	Mankol	40
c	Yes	c	c	Yes	Yes	c	c	c	c	c	Yes	Yes	Yes	Kundal	41
c	Yes	Yes	c	Yes	Yes	Yes	c	c	c	c	Yes	Yes	Yes	Rethal	42
c	Yes	a	c	a	Yes	Yes	c	c	c	c	Yes	Yes	Yes	Govinda	43
c	Yes	b	c	Yes	Yes	Yes	c	c	c	c	Yes	Yes	Yes	Upardal	44
c	Yes	c	c	Yes	Yes	a	c	c	c	c	Yes	Yes	Yes	Vanaliya	45
c	Yes	c	c	c	Yes	Yes	c	c	c	c	Yes	Yes	Yes	Aniyali	46
c	Yes	c	c	Yes	Yes	Yes	c	c	c	c	Yes	Yes	Yes	Zamp	47
c	Yes	b	b	b	Yes	Yes	b	b	b	c	Yes	Yes	Yes	Juwal	48
c	Yes	a	a	Yes	Yes	Yes	a	c	a	c	Yes	Yes	Yes	Daran	49
c	Yes	b	b	Yes	Yes	Yes	c	c	c	c	Yes	Yes	Yes	Lodariyal	50
c	Yes	b	c	Yes	Yes	Yes	c	c	c	c	Yes	Yes	Yes	Palwada	51
c	Yes	a	a	Yes	Yes	a	c	c	c	c	Yes	Yes	Yes	Tajpur	52
0	52	5	0	45	52	43	0	0	5	0	52	52	47		

Census of India 2011- Village Directory Amenities and Land use (As in 2009)

Availability of miscellaneous facilities (If amenities available code -Yes is given, If not available within the village, the distance range code viz; a for < 5 Kms, b for 5-10 Kms and c for 10+ kms of nearest place where facility is available is given)

Availability of electricity
(Yes/No)

Sr. No.	Name Village	Community Centre With/ Without TV	Sports Field	Sports Club / Recreation Centre	Cinema / Video Hall	Public Library	Public Reading Room	Newspaper Supply	Assembly Polling Station	Birth & Death Registration Office	Power Supply for Domestic Use (ED)	Power Supply for Agricultural Use (EAG)	Power Supply for Commercial Use (EC)	Power Supply for All Uses (EA)
1	2	89	90	91	92	93	94	95	96	97	98	99	100	101
32	Soyla	a	a	a	a	a	a	Yes	Yes	Yes	Yes	Yes	Yes	Yes
33	Kolat	b	b	b	b	b	b	Yes	Yes	Yes	Yes	Yes	Yes	Yes
34	Moti Devti	b	b	b	b	b	b	Yes	Yes	Yes	Yes	Yes	Yes	Yes
35	Pipan	b	b	b	b	b	b	Yes	Yes	Yes	Yes	Yes	Yes	Yes
36	Nani Devti	b	b	b	b	b	b	Yes	Yes	Yes	Yes	Yes	Yes	Yes
37	Khicha	b	b	b	b	b	b	Yes	Yes	Yes	Yes	Yes	Yes	Yes
38	Modasar	b	b	b	b	b	b	Yes	Yes	Yes	Yes	Yes	Yes	Yes
39	Juda	c	c	c	c	c	c	Yes	Yes	Yes	Yes	Yes	Yes	Yes
40	Mankol	c	c	c	c	c	c	Yes	Yes	Yes	Yes	Yes	Yes	Yes
41	Kundal	c	c	c	c	c	c	Yes	Yes	Yes	Yes	Yes	Yes	Yes
42	Rethal	c	c	c	c	c	c	Yes	Yes	Yes	Yes	Yes	Yes	Yes
43	Govinda	c	c	c	c	c	c	Yes	Yes	Yes	Yes	Yes	Yes	Yes
44	Upardal	c	c	c	c	c	c	Yes	Yes	Yes	Yes	Yes	Yes	Yes
45	Vanaliya	c	c	c	c	c	c	Yes	Yes	Yes	Yes	Yes	Yes	Yes
46	Aniyali	c	c	c	c	c	c	Yes	Yes	Yes	Yes	Yes	Yes	Yes
47	Zamp	c	c	c	c	c	c	Yes	Yes	Yes	Yes	Yes	Yes	Yes
48	Juwal	b	b	b	b	b	b	Yes	Yes	Yes	Yes	Yes	Yes	Yes
49	Daran	c	a	a	a	a	a	Yes	Yes	Yes	Yes	Yes	Yes	Yes
50	Lodariyal	c	Yes	c	c	c	c	Yes	Yes	Yes	Yes	Yes	Yes	Yes
51	Palwada	c	c	c	c	c	c	Yes	Yes	Yes	Yes	Yes	Yes	Yes
52	Tajpur	c	c	c	c	c	c	Yes	Yes	Yes	Yes	Yes	Yes	Yes
Block Total :		4	4	0	0	0	1	52	52	52	52	52	52	52

Census of India 2011- Village Directory Amenities and Land use (As in 2009)

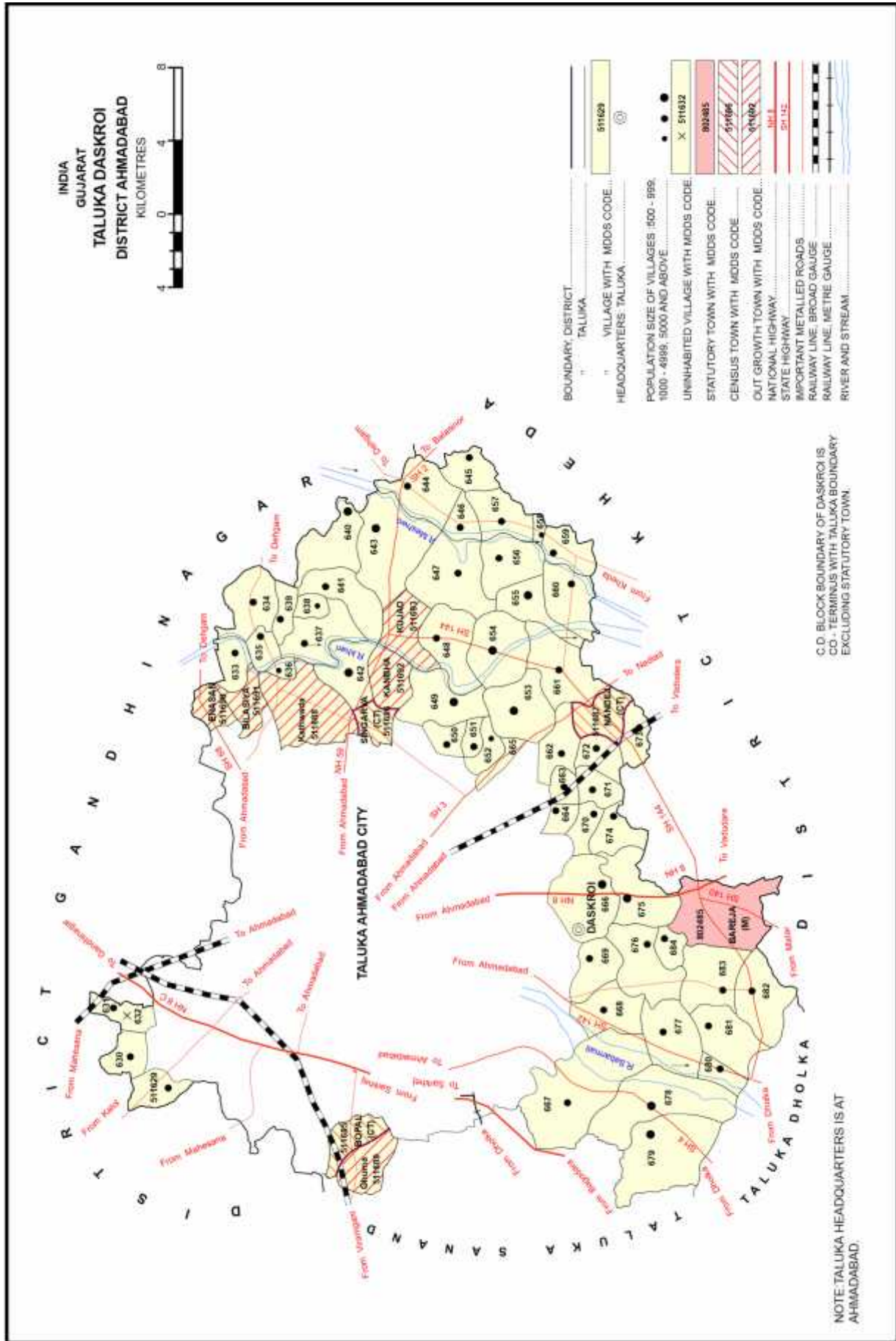
Land Use									
Nearest Town									
Area under different types of land use (in hectares rounded up to one decimal place)									
Name	Distance Range Code i.e. a for < 5 Kms, b for 5-10 Kms & c for 10+ kms.	Forests	Area Under Non-Agricultural Uses	Barren and Un-Cultivable Land	Permanent Pastures and Other Grazing Lands	Land Under Miscellaneous Tree Crops etc.	Culturable Waste Land	Name Village	Sr. No.
102	103	104	105	106	107	108	109	2	1
SANAND	a	0	0	0	10.7	15	0	Soyla	32
SANAND	b	0	37.7	48.7	36.3	0	19.6	Kolat	33
SANAND	b	0	0	50.6	16.7	0	0.4	Moti Devti	34
SANAND	b	0	134.2	2.7	126.9	0	0	Pipan	35
SANAND	b	0	0	62.7	0	0	0	Nani Devti	36
SANAND	b	0	0	4.2	21.3	0	1.5	Khicha	37
SANAND	b	0	7.7	182.4	203.4	0	0	Modasar	38
SANAND	c	0	0.1	73.1	41.6	0	55.9	Juda	39
SANAND	c	0	0	15.6	241.6	0	0.2	Mankol	40
SANAND	c	0	0	74.7	74.8	0	31.1	Kundal	41
SANAND	c	0	8	45.1	183.2	0	0	Rethal	42
SANAND	c	0	0	29	67.8	0	13.7	Govinda	43
SANAND	c	0	0	90.6	250	0	57.3	Upardal	44
SANAND	c	0	0	0	30.6	0	26.8	Vanaliya	45
SANAND	c	0.9	112.9	0	74	0	0	Aniyali	46
BAVLA	c	0	0	0	0	0	95.1	Zamp	47
SANAND	c	0	0	0	151.1	0	0	Juwal	48
BAVLA	a	0	1.2	19.2	96.6	0	0	Daran	49
BAVLA	c	0	17.5	0	1.7	0	74.1	Lodariyal	50
SANAND	c	0	30.7	0	11.6	0	0	Palwada	51
SANAND	c	0	0	1.1	57.3	0	0	Tajpur	52
0	0	1.1	957.3	1374.1	3625.5	15	1259.4		

**Census of India 2011- Village Directory
Amenities and Land use (As in 2009)**

Sr. No.	Name Village	Land Use										Name of three most important commodities manufactured		
		Area under different types of land use (in hectares rounded up to one decimal place)						Area irrigated by source (in hectare).						
		Fallow Lands Other Than Current Fallow	Current Fallow	Net Area Sown	Total Irrigated Land Area	Total Un-irrigated Land Area	Canals (C)	Wells/Tube-Wells (W/TW)	Tanks/Lakes (T/L)	Water Falls (WF)	Others (O)	First	Second	Third
1	2	110	111	112	113	114	115	116	117	118	119	120	121	122
32	Soyla	15.1	8.2	501.4	500	1.4	500	0	0	0	0			
33	Kolat	0	0	867	861	6	800	61	0	0	0			
34	Moti Devti	0	0	695.6	695	0.6	685	10	0	0	0			
35	Pipan	127	0	566.1	560.1	6	560.1	0	0	0	0			
36	Nani Devti	0	81.3	241.1	238.1	3	238.1	0	0	0	0			
37	Khicha	19.3	0	323	303	20	0	303	0	0	0			
38	Modasar	0	87.2	1457	1400	57	1400	0	0	0	0			
39	Juda	4	0	527.6	500	27.6	500	0	0	0	0			
40	Mankol	0	170.1	2641.9	2042	600	2042	0	0	0	0			
41	Kundal	39.5	31.7	1134	1000	134	200	800	0	0	0			
42	Rethal	34.7	0	2024.7	1825	200	0	0	1825	0	0			
43	Govinda	0	0	386.3	25.3	361	0	0	25.3	0	0			
44	Upardal	470.2	0	686.1	400.1	286	100	300.1	0	0	0			
45	Vanaliya	379	65.4	575.4	300.4	275	0	25	275.4	0	0			
46	Aniyali	221.4	0	587.6	100	487.6	75	25	0	0	0			
47	Zamp	496.8	0	1812.9	812.9	1000	112.9	700	0	0	0			
48	Juwal	26.6	233.8	1312.3	1203	109.3	1203	0	0	0	0			
49	Daran	0	50.3	1083.4	869.4	214	869.4	0	0	0	0			
50	Lodariyal	0	58.8	529.8	529.8	0	529.8	0	0	0	0			
51	Palwada	0	0	466.9	451.9	15	451.9	0	0	0	0			
52	Tajpur	24.6	0	469.4	466.4	3	466.4	0	0	0	0			
Block Total :		2521.4	815.4	52113	39841	12272	27426	6205	6211	0				

TALUKA/C.D.BLOCK

DASKROI



(C) Alphabetical List of Villages (Daskroi Taluka)

Sr. No.	Name of Village	2011 Census Location Code Number	2001 Census Location Code Number	Sr. No.	Name of Village	2011 Census Location Code Number	2001 Census Location Code Number
1	2	3	4	1	2	3	4
1	Aslali	511666	00527400	29	Kasindra	511678	00529100
2	Badodara	511662	00527000	30	Khodiyar	511631	00523000
3	Bakrol Bujrang	511648	00525600	31	Kubadthal	511641	00524700
4	Barejadi	511673	00528600	32	Kuha	511643	00525100
5	Bharkunda	511639	00524500	33	Lalpur	511638	00524400
6	Bhat	511679	00529200	34	Lapkaman	511629	00522800
7	Bhavda	511647	00525500	35	Lilapur	511630	00522900
8	Bhuval	511660	00526800	36	Mahijda	511682	00529500
9	Bhuvaldi	511642	00524800	37	Memadpur	511650	00525800
10	Bibipur	511651	00525900	38	Miroli	511677	00529000
11	Chandial	511644	00525200	39	Muthiya	511632	00523000
12	Chavljaj	511659	00526700	40	Navapura	511680	00529300
13	Chosar	511674	00528700	41	Navarangpura	511636	00524200
14	Devdi	511671	00528400	42	Naz	511684	00529700
15	Dhamatvan	511654	00526200	43	Ode	511669	00528200
16	Gamdi	511670	00528300	44	Paldi Kankaj	511668	00528100
17	Gatrad	511649	00525700	45	Pardhol	511633	00523900
18	Geratnagar	511652	00526000	46	Pasunj	511640	00524600
19	Geratpur	511663	00527100	47	Ranodara	511657	00526500
20	Giramtha	511676	00528900	48	Ropda	511664	00527200
21	Govindada	511658	00526600	49	Timba	511681	00529400
22	Harnivav	511655	00526300	50	Undrel	511656	00526400
23	Hathijan	511665	00527200	51	Vadod	511646	00525400
24	Hirapur	511661	00526900	52	Vahelal	511634	00524000
25	Huka	511635	00524100	53	Vanch	511653	00526100
26	Istolabad	511672	00528500	54	Vasai	511683	00529600
27	Jetalpur	511675	00528800	55	Visalpur	511667	00527900
28	Kaniyel	511645	00525300	56	Zanu	511637	00524300

Census of India 2011- Village Directory Amenities and Land use (As in 2009)

Number of educational amenities available. (If not available within the village, the distance range code viz; a for < 5 Kms, b for 5-10 Kms and c for 10+ kms of nearest place where facility is available is given).

Sr. No.	Name Village	Location Code No.	Total Area of The Village (In Hectares Rounded Up to One Decimal Place)	Total Population (2011 Census)	Number of Households (2011 Census)	Pre-Primary School (PP)	Primary School (P)	Middle School (M)	Secondary School (S)	Senior Secondary School (SS)	Degree College of Arts Science & Commerce (ASC)	Engineering College (EC)	Medical College (MC)	Management Institute (MI)
1	2	3	4	5	6	7	8	9	10	11	12	13	14	15
CD Block:-Daskroi (0061)														
1	Lapkaman	511629	517.2	2194	460	1	2		1	1	c	c	c	c
2	Lilapur	511630	391.3	1567	289	1	2		b	b	c	c	c	c
3	Khodiyar	511631	413.4	3327	620	1	4		c	c	c	c	c	c
4	Muthiya	511632	1.3	0	0									
5	Pardhol	511633	508.1	3946	799	c	1		1	c	c	c	c	c
6	Vahelal	511634	794.9	3074	684	c	5		1	1	c	1	c	c
7	Huka	511635	250.1	1444	271	a	1		a	a	b	c	c	c
8	Navarangpura	511636	224.2	770	159	a	1		c	c	c	c	c	c
9	Zanu	511637	1070.6	4268	831	c	2		a	c	c	c	c	c
10	Lalpur	511638	209.6	558	101	1	1		a	c	c	c	c	c
11	Bharkunda	511639	383.1	1160	238	c	1		a	a	c	c	c	c
12	Pasunj	511640	1114.3	5145	946	a	1		a	c	c	c	c	c
13	Kubadthal	511641	954.6	3691	750	1	1		1	c	c	c	c	c
14	Bhuvaldi	511642	837.2	7279	1478	c	4		1	c	c	c	c	c
15	Kuha	511643	2018.9	10102	2010	1	8		2	c	c	c	c	c
16	Chandial	511644	697	2838	581	1	2		1	c	c	c	c	c
17	Kaniyel	511645	649.6	3134	578	c	2		b	c	c	c	c	c
18	Vadod	511646	776.9	4374	861	c	6		b	c	c	c	c	c
19	Bhavda	511647	1240	2904	576	1	2		1	c	c	c	c	c
20	Bakrol Bujrang	511648	795.2	3538	668	c	1		c	c	c	c	c	c
21	Gatrad	511649	1343.4	5560	1165	c	3		1	c	c	c	c	c
22	Memadpur	511650	334.8	1520	278	c	1		b	b	c	c	c	c
23	Bibipur	511651	209.1	1160	229	c	1		b	b	c	c	c	c
24	Geratnagar	511652	312.2	867	178	1	1		a	b	b	b	b	b
25	Vanch	511653	1079.5	6674	1386	c	5		1	c	c	c	c	c
26	Dhamatvan	511654	1199.7	5782	1138	1	4		1	c	c	c	c	c
27	Harnivav	511655	967.7	5088	998	c	3		c	c	c	c	c	c
28	Undrel	511656	934.9	4361	870	c	3		1	c	c	c	c	c
29	Ranodara	511657	763.5	4131	808	b	5		1	c	c	c	c	c
30	Govindada	511658	239.5	642	129	c	1		a	c	c	c	c	c
31	Chavljaj	511659	735.2	3390	664	c	7		1	c	c	c	c	c

Census of India 2011- Village Directory Amenities and Land use (As in 2009)

Number of educational amenities available. (If not available within the village, the distance range code viz; a for < 5 Kms, b for 5-10 Kms and c for 10+ kms of nearest place where facility is available is given).

Number of Medical Amenities available. (If not available within the village, the distance range code viz; a for < 5 Kms, b for 5-10 Kms and c for 10+ kms of nearest place where facility is available is given).

Polytechnic (Pt)	Vocational Training School /ITI	Non-Formal Training Centre (NFTC)	Special School for Disabled (SSD)	Others (Specify)	Community Health Centre (CHC)	Primary Health Centre (PHC)	Primary Health Sub Centre (PHS)	Maternity and Child Welfare Centre (MCW)	T.B. Clinic (TBC)	Hospital-Allopathic (HA)	Hospital-Alternative Medicine (HO)	Dispensary (D)	Veterinary Hospital (VH)	Mobile Health Clinic (MHC)	Family Welfare Centre (FWC)	Name Village	Sr. No.
16	17	18	19	20	21	22	23	24	25	26	27	28	29	30	31	2	1
c	c	c	c		c	c	b	c	c	c	c	c	c	c	c	Lapkaman	1
c	c	c	c		c	c	a	c	c	c	c	c	a	c	c	Lilapur	2
c	c	c	c		b	b	1	1	b	c	c	b	b	c	b	Khodiyar	3
																Muthiya	4
c	c	c	c		b	b	1	1	b	c	c	b	b	b	b	Pardhol	5
c	c	c	c		c	1	1	1	c	c	c	c	1	c	c	Vahelal	6
c	c	c	c		b	a	a	a	a	c	c	b	b	c	b	Huka	7
c	c	c	c		b	b	a	b	c	c	c	b	a	c	b	Navarangpura	8
c	c	c	c		b	b	1	1	b	c	c	a	a	c	b	Zanu	9
c	c	c	c		b	b	a	b	c	c	c	a	a	c	c	Lalpur	10
c	c	c	c		c	a	a	a	c	c	c	c	c	c	a	Bharkunda	11
c	c	c	c		c	c	1	1	c	c	c	c	c	c	c	Pasunj	12
c	c	c	c		b	b	1	1	b	c	c	c	c	c	c	Kubadthal	13
c	c	c	c		a	b	1	1	c	c	c	c	a	a	c	Bhuvaldi	14
c	c	c	c		c	1	1	1	c	c	c	c	c	c	c	Kuha	15
c	c	c	c		a	a	1	1	c	c	c	a	a	c	a	Chandial	16
c	c	c	c		c	b	a	a	c	c	c	c	b	c	c	Kaniyel	17
c	c	c	c		c	b	b	c	c	c	c	b	b	c	c	Vadod	18
c	c	c	c		c	c	1	1	c	c	c	c	a	c	b	Bhavda	19
c	c	c	c		b	a	1	1	a	c	c	a	a	c	a	Bakrol Bujrang	20
c	c	c	c		b	b	1	1	c	c	c	c	b	c	c	Gatrad	21
c	c	c	c		c	c	c	c	c	c	c	c	c	c	c	Memadpur	22
c	c	c	c		c	c	c	c	c	c	c	c	c	c	c	Bibipur	23
b	b	b	b		b	b	a	b	b	b	b	a	b	b	b	Geratnagar	24
c	c	c	c		b	c	1	1	c	c	c	c	c	c	c	Vanch	25
c	c	c	c		b	c	1	1	c	c	c	b	b	b	b	Dhamatvan	26
c	c	c	c		c	c	1	1	c	c	c	c	c	c	c	Harnivav	27
c	c	c	c		b	b	1	1	b	c	c	c	b	c	b	Undrel	28
c	c	c	c		c	b	1	1	c	c	c	c	b	c	c	Ranodara	29
c	c	c	c		c	c	a	a	c	c	c	c	c	c	c	Govindada	30
c	c	c	c		c	c	1	1	c	c	c	c	c	c	c	Chavljaj	31

Census of India 2011- Village Directory
Amenities and Land use (As in 2009)

Sr. No.	Name Village	Number of Non-Government Medical Amenities available.							Availability of drinking water - Yes / No							
		Charitable Non Govt. Hospital/Nursing Home.	Medical Practitioner With MBBS Degree	Medical Practitioner With Other Degree	Medical Practitioner With No Degree	Traditional Practitioner and Faith Healer	Medicine Shop	Others	Tap Water (Treated/Untreated)	Well Water (Covered / Uncovered well)	Hand Pump	Tube wells / Bore well	Spring	River / Canal	Tank / Pond / Lake	Others
1	2	32	33	34	35	36	37	38	39	40	41	42	43	44	45	46
1	Lapkaman	0	0	0	0	0	0	0	Yes	No	No	Yes	No	No	Yes	No
2	Lilapur	0	0	0	0	0	0	0	Yes	No	No	Yes	No	No	Yes	No
3	Khodiyar	0	0	0	0	0	0	0	Yes	No	No	No	No	No	No	No
4	Muthiya															
5	Pardhol	0	0	0	0	0	0	0	Yes	Yes	No	No	No	Yes	No	No
6	Vahelal	1	0	1	0	0	0	0	Yes	No	No	Yes	No	No	No	No
7	Huka	0	0	1	0	0	0	0	Yes	Yes	No	Yes	No	Yes	Yes	No
8	Navarangpura	0	0	0	0	0	0	0	Yes	No	No	No	No	Yes	No	No
9	Zanu	0	0	0	0	0	0	0	Yes	No	No	Yes	No	No	No	No
10	Lalpur	0	0	0	0	0	0	0	Yes	No	No	Yes	No	No	No	No
11	Bharkunda	0	0	0	0	0	0	0	Yes	No	No	Yes	No	No	Yes	No
12	Pasunj	0	0	0	0	0	0	0	Yes	No	No	No	No	No	No	No
13	Kubadthal	0	0	0	0	0	0	0	Yes	No	No	No	No	No	No	No
14	Bhuvaldi	0	0	0	0	0	0	0	Yes	No	No	No	No	Yes	No	No
15	Kuha	0	0	0	0	0	1	0	Yes	Yes	No	Yes	No	Yes	Yes	No
16	Chandial	0	0	0	0	0	2	0	Yes	No	No	Yes	No	Yes	Yes	No
17	Kaniyel	0	0	0	0	0	0	0	Yes	Yes	No	Yes	No	No	No	No
18	Vadod	0	0	0	0	0	0	0	Yes	Yes	No	Yes	No	Yes	No	No
19	Bhavda	0	0	1	0	0	0	0	Yes	No	No	No	No	No	Yes	No
20	Bakrol Bujrang	0	0	1	0	0	4	0	Yes	No	No	Yes	No	No	Yes	No
21	Gatrad	0	0	0	0	0	0	0	Yes	No	No	Yes	No	Yes	No	No
22	Memadpur	0	0	0	0	0	0	0	Yes	Yes	No	Yes	No	No	Yes	No
23	Bibipur	0	0	0	0	0	0	0	Yes	Yes	No	Yes	No	No	Yes	No
24	Geratnagar	0	0	0	0	0	0	0	Yes	No	No	No	No	No	No	No
25	Vanch	0	0	0	0	0	0	0	Yes	No	No	Yes	No	No	Yes	No
26	Dhamatvan	0	0	1	1	1	1	0	Yes	No	No	Yes	No	No	Yes	No
27	Harnivav	0	0	0	0	0	0	0	Yes	No	No	No	No	No	No	No
28	Undrel	0	0	0	0	0	0	0	Yes	Yes	No	Yes	No	Yes	Yes	No
29	Ranodara	0	0	0	0	0	0	0	Yes	No	No	Yes	No	No	No	No
30	Govindada	0	0	0	0	0	0	0	Yes	Yes	No	Yes	No	Yes	Yes	No
31	Chavlaj	0	0	0	0	0	0	0	Yes	Yes	No	Yes	No	Yes	No	No

Census of India 2011- Village Directory Amenities and Land use (As in 2009)

Availability of toilet & others
Yes / No

Communication and transport facilities (If amenities available code -Yes is given except for Village Pin Code, If not available within the village, the distance range code viz; a for < 5 Kms, b for 5-10 Kms and c for 10+ kms of nearest place where facility is available is given)

Community Toilet Including Bath.	Community Toilet Excluding Bath.	Rural Sanitary Mart or Sanitary Hardware Outlet Available Near The Village.	Community Bio- gas or Recycle of Waste for Productive Use.	Post Office (PO)	Sub Post Office (SPO)	Post & Telegraph Office (P&TO)	Village Pin Code	Telephones (Land Lines)	Public Call Office (PCO)	Mobile Phone Coverage	Internet Cafes/Common Service Centre (CSC)	Private Courier Facility	Bus Service (Public & Private)	Name Village	Sr. No.
47	48	49	50	51	52	53	54	55	56	57	58	59	60	2	1
No	No	No	No	c	Yes		380060	Yes	Yes	Yes	Yes	b	Yes	Lapkaman	1
No	No	No	No	c	c		380060	Yes	Yes	c	Yes	b	Yes	Lilapur	2
No	No	No	No	c	Yes		382421	Yes	Yes	Yes	Yes	b	Yes	Khodiyar	3
														Muthiya	4
No	No	No	No	a	Yes		382330	Yes	Yes	Yes	Yes	c	Yes	Pardhol	5
No	No	No	No	c	Yes		382330	Yes	Yes	Yes	Yes	c	Yes	Vahelal	6
No	No	No	No	b	b		382330	b	b	Yes	Yes	b	Yes	Huka	7
No	No	No	No	a	a		382430	Yes	Yes	Yes	Yes	c	Yes	Navarangpura	8
No	No	No	No	b	Yes		382430	Yes	b	Yes	Yes	c	Yes	Zanu	9
No	No	No	No	a	a		382430	Yes	a	Yes	Yes	c	Yes	Lalpur	10
No	No	No	No	a	a		382330	Yes	Yes	Yes	Yes	c	Yes	Bharkunda	11
No	No	No	No	b	Yes		382430	Yes	Yes	Yes	Yes	c	Yes	Pasunj	12
No	No	No	No	c	Yes		382430	Yes	c	Yes	Yes	c	Yes	Kubadthal	13
No	No	No	No	a	Yes		382430	Yes	Yes	Yes	Yes	c	Yes	Bhuvaldi	14
No	No	No	No	Yes	b		382433	Yes	Yes	Yes	Yes	c	Yes	Kuha	15
No	No	No	No	a	Yes		382433	Yes	Yes	Yes	Yes	c	Yes	Chandial	16
No	No	No	No	b	Yes		382433	Yes	b	Yes	Yes	b	Yes	Kaniyel	17
No	No	No	No	b	Yes		382433	Yes	b	Yes	Yes	c	Yes	Vadod	18
No	No	No	No	c	Yes		382433	Yes	Yes	Yes	Yes	c	Yes	Bhavda	19
No	No	No	No	c	Yes		382430	Yes	Yes	Yes	Yes	c	Yes	Bakrol Bujrang	20
No	No	No	No	b	Yes		382449	Yes	Yes	Yes	Yes	c	Yes	Gatrad	21
No	No	No	No	c	a		382449	Yes	a	Yes	Yes	c	Yes	Memadpur	22
No	No	No	No	c	a		382449	Yes	Yes	Yes	Yes	c	Yes	Bibipur	23
No	No	No	No	b	a		382445	Yes	Yes	Yes	Yes	c	Yes	Geratnagar	24
No	No	No	No	c	Yes		382449	Yes	Yes	Yes	Yes	c	Yes	Vanch	25
No	No	No	No	c	Yes		382435	Yes	Yes	Yes	Yes	c	Yes	Dhamatvan	26
No	No	No	No	a	Yes		382435	Yes	a	Yes	Yes	c	Yes	Harnivav	27
No	No	No	No	c	Yes		382433	Yes	Yes	Yes	Yes	c	Yes	Undrel	28
No	No	No	No	b	Yes		382433	Yes	b	Yes	Yes	c	Yes	Ranodara	29
No	No	No	No	a	a		382425	Yes	c	Yes	Yes	c	Yes	Govindada	30
No	No	No	No	c	Yes		382433	Yes	c	Yes	Yes	c	Yes	Chavljaj	31

Census of India 2011- Village Directory Amenities and Land use (As in 2009)

Communication and transport facilities (If amenities available code -Yes is given except for Village Pin Code, If not available within the village, the distance range code viz; a for < 5 Kms, b for 5-10 Kms and c for 10+ kms of nearest place where facility is available is given)

Village connected to highways, village roads, banks & credit societies (If amenities available code -Yes is given, If not available within the village, the distance range code viz; a for < 5 Kms, b for 5-10 Kms and c for 10+ kms of nearest place where facility is available is given)

Sr. No.	Name Village	Railway Stations	Auto/Modified Autos	Taxis and Vans	Tractors	Cycle-Pulled Rickshaws (Manual & Machine Driven)	Carts Driven by Animals	Sea /River Ferry Service	Connected to National Highway (NH)	Connected to State Highway (SH)	Connected to Major District Road (MDR)	Connected to Others District Road	Pucca Roads	Kutchcha Roads	Water Bounded Macadam (WBM) Roads
1	2	61	62	63	64	65	66	67	68	69	70	71	72	73	74
1	Lapkaman	c	Yes	Yes	Yes		Yes	c	a	a	Yes	Yes	Yes	a	Yes
2	Lilapur	c	Yes	c	Yes		Yes	c	b	b	Yes	Yes	Yes	Yes	Yes
3	Khodiyar	Yes	Yes	b	Yes		Yes	c	a	a	Yes	Yes	Yes	a	a
4	Muthiya														
5	Pardhol	b	Yes	Yes	Yes		Yes	c	a	c	Yes	Yes	Yes	Yes	Yes
6	Vahelal	c	Yes	c	c		c	c	c	c	Yes	Yes	Yes	Yes	b
7	Huka	c	Yes	b	b		Yes	c	b	b	Yes	Yes	Yes	b	b
8	Navarangpura	c	c	c	Yes		Yes	c	c	b	b	Yes	Yes	a	a
9	Zanu	c	Yes	c	Yes		Yes	c	b	b	Yes	b	Yes	Yes	Yes
10	Lalpur	c	Yes	c	Yes		Yes	c	b	a	b	Yes	Yes	c	c
11	Bharkunda	c	Yes	c	Yes		a	c	c	b	Yes	Yes	Yes	Yes	Yes
12	Pasunj	c	Yes	Yes	Yes		Yes	c	c	c	b	Yes	Yes	Yes	Yes
13	Kubadthal	c	Yes	c	Yes		Yes	c	c	c	c	Yes	Yes	Yes	Yes
14	Bhuvaldi	c	Yes	a	Yes		Yes	c	c	Yes	Yes	Yes	Yes	Yes	Yes
15	Kuha	c	Yes	Yes	Yes		Yes	c	c	Yes	c	Yes	Yes	Yes	Yes
16	Chandial	c	Yes	a	Yes		Yes	c	a	Yes	a	Yes	Yes	Yes	Yes
17	Kaniyel	c	Yes	b	Yes		Yes	c	a	a	a	Yes	Yes	a	a
18	Vadod	c	Yes	b	Yes		Yes	c	b	b	b	Yes	Yes	c	c
19	Bhavda	c	Yes	b	Yes		Yes	c	a	a	a	Yes	Yes	Yes	a
20	Bakrol Bujrang	c	Yes	c	c		Yes	c	c	Yes	a	Yes	Yes	Yes	c
21	Gatrad	c	Yes	c	Yes		Yes	c	c	c	Yes	b	Yes	Yes	b
22	Memadpur	c	Yes	b	Yes		Yes	c	a	a	a	Yes	Yes	c	c
23	Bibipur	c	Yes	c	Yes		Yes	c	a	a	Yes	Yes	Yes	c	c
24	Geratnagar	b	c	c	Yes		Yes	c	a	Yes	a	Yes	Yes	Yes	a
25	Vanch	c	Yes	Yes	Yes		Yes	c	b	Yes	b	Yes	Yes	c	c
26	Dhamatvan	b	Yes	Yes	Yes		Yes	c	b	Yes	b	Yes	Yes	b	b
27	Harnivav	c	c	c	Yes		Yes	c	c	c	Yes	c	Yes	Yes	c
28	Undrel	c	Yes	c	Yes		Yes	c	b	b	b	Yes	Yes	Yes	c
29	Ranodara	c	c	c	Yes		Yes	c	b	b	b	Yes	Yes	Yes	c
30	Govindada	c	c	c	Yes		Yes	c	a	c	Yes	Yes	Yes	c	c
31	Chavlaj	c	Yes	c	Yes		Yes	c	c	c	Yes	c	Yes	c	c

Census of India 2011- Village Directory Amenities and Land use (As in 2009)

Village connected to highways, village roads, banks & credit societies (If amenities available code -Yes is given, If not available within the village , the distance range code viz; a for < 5 Kms, b for 5-10 Kms and c for 10+ kms of nearest place where facility is available is given)

Availability of miscellaneous facilities (If amenities available code - Yes is given, If not available within the village, the distance range code viz; a for < 5 Kms, b for 5-10 Kms and c for 10+ kms of nearest place where facility is available is given)

Navigable Waterway (River/Canal) (NW)	Footpaths (FP)	Commercial & Co-operative Banks	ATM	Agricultural Credit Societies	Self-Help Group (SHG)	Public Distribution System (PDS) Shop	Mandis / Regular Market	Weekly Haat	Agricultural Marketing Society	Integrated Child Development Scheme (Nutritional Centres)	Anganwadi Centre (Nutritional Centres)	Others (Nutritional Centres)	ASHA (Accredited Social Health Activist)	Name Village	Sr. No.
75	76	77	78	79	80	81	82	83	84	85	86	87	88	2	1
c	Yes	a	a	a	Yes	Yes	c	c	a	c	Yes	Yes	Yes	Lapkaman	1
c	Yes	b	b	b	Yes	c	c	c	c	c	Yes	Yes	Yes	Lilapur	2
c	Yes	b	c	c	Yes	Yes	c	c	Yes	c	Yes	Yes	Yes	Khodiyar	3
														Muthiya	4
Yes	Yes	b	b	b	Yes	Yes	b	b	c	b	Yes	Yes	Yes	Pardhol	5
c	Yes	Yes	c	Yes	Yes	Yes	c	c	b	c	Yes	Yes	Yes	Vahelal	6
b	Yes	b	b	Yes	Yes	Yes	b	b	b	c	Yes	Yes	Yes	Huka	7
c	Yes	a	b	a	Yes	c	b	b	a	c	Yes	Yes	Yes	Navarangpura	8
c	Yes	a	b	Yes	Yes	Yes	c	c	c	c	Yes	Yes	Yes	Zanu	9
c	Yes	a	c	a	Yes	a	c	c	c	c	Yes	Yes	Yes	Lalpur	10
c	Yes	a	c	a	Yes	a	c	c	c	c	Yes	Yes	Yes	Bharkunda	11
c	Yes	b	c	Yes	Yes	Yes	c	c	c	c	Yes	Yes	Yes	Pasunj	12
c	Yes	Yes	c	Yes	Yes	Yes	c	c	Yes	c	Yes	Yes	Yes	Kubadthal	13
Yes	Yes	a	a	Yes	Yes	Yes	c	c	c	c	Yes	Yes	Yes	Bhuvaldi	14
c	Yes	Yes	c	Yes	Yes	Yes	c	c	c	c	Yes	Yes	Yes	Kuha	15
c	Yes	a	c	Yes	Yes	Yes	c	c	c	c	Yes	Yes	Yes	Chandial	16
c	Yes	b	c	c	Yes	Yes	c	c	c	c	Yes	Yes	Yes	Kaniyel	17
c	Yes	b	c	b	Yes	Yes	c	c	c	c	Yes	Yes	Yes	Vadod	18
c	Yes	b	b	Yes	Yes	Yes	b	b	b	c	Yes	Yes	Yes	Bhavda	19
c	Yes	a	b	Yes	Yes	Yes	c	c	c	c	Yes	Yes	Yes	Bakrol Bujrang	20
c	Yes	b	b	b	Yes	Yes	b	c	b	c	Yes	Yes	Yes	Gatrad	21
c	Yes	c	c	c	Yes	c	c	c	c	c	Yes	Yes	c	Memadpur	22
c	Yes	c	c	a	c	c	c	c	c	c	Yes	Yes	c	Bibipur	23
c	Yes	b	b	a	Yes	a	b	b	c	b	Yes	Yes	Yes	Geratnagar	24
c	Yes	a	c	Yes	Yes	Yes	c	c	c	c	Yes	Yes	Yes	Vanch	25
c	Yes	b	b	c	Yes	Yes	c	c	c	c	Yes	Yes	Yes	Dhamatvan	26
c	Yes	c	c	Yes	Yes	Yes	c	c	c	c	Yes	Yes	Yes	Harnivav	27
c	Yes	c	c	Yes	Yes	Yes	c	c	c	c	Yes	Yes	Yes	Undrel	28
c	Yes	b	c	b	Yes	Yes	b	b	b	c	Yes	Yes	Yes	Ranodara	29
c	Yes	c	c	c	Yes	c	c	c	c	c	Yes	Yes	Yes	Govindada	30
c	Yes	c	c	c	Yes	Yes	c	c	c	c	Yes	Yes	Yes	Chavlaj	31

Census of India 2011- Village Directory Amenities and Land use (As in 2009)

Availability of miscellaneous facilities (If amenities available code -
Yes is given, If not available within the village, the distance range code
viz; a for < 5 Kms, b for 5-10 Kms and c for 10+ kms of nearest place
where facility is available is given)

Availability of electricity
(Yes/No)

Sr. No.	Name Village	Community Centre With/ Without TV	Sports Field	Sports Club / Recreation Centre	Cinema / Video Hall	Public Library	Public Reading Room	Newspaper Supply	Assembly Polling Station	Birth & Death Registration Office	Power Supply for Domestic Use (ED)	Power Supply for Agricultural Use (EAG)	Power Supply for Commercial Use (EC)	Power Supply for All Uses (EA)
1	2	89	90	91	92	93	94	95	96	97	98	99	100	101
1	Lapkaman	c	c	c	c	c	c	Yes	Yes	Yes	Yes	Yes	Yes	Yes
2	Lilapur	c	c	c	b	c	c	Yes	Yes	Yes	Yes	Yes	Yes	Yes
3	Khodiyar	b	b	b	b	c	b	Yes	Yes	Yes	Yes	Yes	Yes	Yes
4	Muthiya													
5	Pardhol	b	Yes	b	b	a	a	Yes	Yes	Yes	Yes	Yes	Yes	Yes
6	Vahelal	Yes	c	c	c	c	c	Yes	Yes	Yes	Yes	Yes	Yes	Yes
7	Huka	c	b	b	b	c	b	Yes	Yes	Yes	Yes	Yes	Yes	Yes
8	Navarangpura	a	a	c	c	a	a	Yes	Yes	a	Yes	Yes	Yes	Yes
9	Zanu	c	c	c	c	Yes	Yes	Yes	Yes	Yes	Yes	Yes	Yes	Yes
10	Lalpur	c	c	c	c	c	c	Yes	Yes	a	Yes	Yes	Yes	Yes
11	Bharkunda	Yes	c	c	c	c	c	Yes	Yes	Yes	Yes	Yes	Yes	Yes
12	Pasunj	Yes	Yes	c	c	Yes	Yes	Yes	Yes	Yes	Yes	Yes	Yes	Yes
13	Kubadthal	Yes	Yes	c	c	Yes	Yes	Yes	Yes	Yes	Yes	Yes	Yes	Yes
14	Bhuvaldi	Yes	Yes	c	c	c	c	Yes	Yes	Yes	Yes	Yes	Yes	Yes
15	Kuha	Yes	Yes	c	c	Yes	Yes	Yes	Yes	Yes	Yes	Yes	Yes	Yes
16	Chandial	Yes	Yes	c	c	Yes	Yes	Yes	Yes	Yes	Yes	Yes	Yes	Yes
17	Kaniyel	b	Yes	c	c	c	c	Yes	Yes	Yes	Yes	Yes	Yes	Yes
18	Vadod	c	Yes	c	c	Yes	Yes	Yes	Yes	Yes	Yes	Yes	Yes	Yes
19	Bhavda	Yes	c	c	c	Yes	Yes	Yes	Yes	Yes	Yes	Yes	Yes	Yes
20	Bakrol Bujrang	Yes	c	c	c	c	c	Yes	Yes	Yes	Yes	Yes	Yes	Yes
21	Gatrad	c	Yes	c	c	c	Yes	Yes	Yes	Yes	Yes	Yes	Yes	Yes
22	Memadpur	c	c	c	c	c	c	Yes	Yes	Yes	Yes	Yes	Yes	Yes
23	Bibipur	c	c	c	c	c	c	Yes	Yes	Yes	Yes	Yes	Yes	Yes
24	Geratnagar	Yes	b	b	b	b	b	Yes	Yes	Yes	Yes	Yes	Yes	Yes
25	Vanch	c	c	c	c	c	c	Yes	Yes	Yes	Yes	Yes	Yes	Yes
26	Dhamatvan	c	c	c	c	c	c	Yes	Yes	Yes	Yes	Yes	Yes	Yes
27	Harnivav	Yes	Yes	c	c	c	c	Yes	Yes	Yes	Yes	Yes	Yes	Yes
28	Undrel	c	c	c	c	Yes	c	Yes	Yes	Yes	Yes	Yes	Yes	Yes
29	Ranodara	c	c	c	c	c	c	Yes	Yes	Yes	Yes	Yes	Yes	Yes
30	Govindada	c	c	c	c	Yes	Yes	Yes	Yes	Yes	Yes	Yes	Yes	Yes
31	Chavlaj	c	c	c	c	c	c	Yes	Yes	Yes	Yes	Yes	Yes	Yes

Census of India 2011- Village Directory Amenities and Land use (As in 2009)

Land Use									
Nearest Town									
Area under different types of land use (in hectares rounded up to one decimal place)									
Name	Distance Range Code i.e. a for < 5 Kms, b for 5-10 Kms & c for 10+ kms.	Forests	Area Under Non-Agricultural Uses	Barren and Un-Cultivable Land	Permanent Pastures and Other Grazing Lands	Land Under Miscellaneous Tree Crops etc.	Culturable Waste Land	Name Village	Sr. No.
102	103	104	105	106	107	108	109	2	1
KALOL	c	0	93.9	0	0	0	0	Lapkaman	1
KALOL	c	0	28.5	0	0	0	0	Lilapur	2
AHMADABAD	c	0	99.8	0	0	4.7	0	Khodiyar	3
AHMADABAD	c	0	0	0	0	0	0	Muthiya	4
AHMADABAD	c	0	21.3	0	68.2	0	0	Pardhol	5
AHMADABAD	c	0	14.4	14.1	14.2	0	7.1	Vahelal	6
AHMADABAD	c	0	39.9	16.2	0	0	26	Huka	7
AHMADABAD	c	0	0	33	12	0	0	Navarangpura	8
AHMADABAD	c	0	11.7	54.9	64.9	0	18.3	Zanu	9
AHMADABAD	c	0	0	0	24.9	0	12.3	Lalpur	10
AHMADABAD	c	0	0.8	0.9	15.6	0	4.5	Bharkunda	11
AHMADABAD	c	0	19.2	0	0	0	0	Pasunj	12
AHMADABAD	c	0	96.8	0	0	0	36.7	Kubadthal	13
AHMADABAD	c	0	30.5	0	65.9	0	0	Bhuvaldi	14
AHMADABAD	c	0	100	16.6	0	313	0	Kuha	15
AHMADABAD	c	0	13.5	0	23.5	0	0.4	Chandial	16
AHMADABAD	c	0	64.8	7.3	1.4	0	0.9	Kaniyel	17
AHMADABAD	c	0	0.4	44.6	46.4	0	7.2	Vadod	18
AHMADABAD	c	0	22.2	0	127.5	0	16.3	Bhavda	19
AHMADABAD	c	0	83.4	2.4	0	0	0	Bakrol Bujrang	20
AHMADABAD	c	0	40.2	0	54	0	43.1	Gatrad	21
AHMADABAD	c	0	1.8	3.6	15.6	0	0	Memadpur	22
AHMADABAD	c	0.8	1.1	0	15.2	0	0	Bibipur	23
AHMADABAD	b	0	4.1	0	19.3	0	0	Geratnagar	24
AHMADABAD	c	0	70	0	0	0	150	Vanch	25
AHMADABAD	c	0	53	0	103.1	0	0	Dhamatvan	26
AHMADABAD	c	0	83.5	31.8	0	0	50.7	Harnivav	27
AHMADABAD	c	0	16.2	0	1.1	0	0	Undrel	28
AHMADABAD	c	0	38.8	34.9	37.6	0	0	Ranodara	29
AHMADABAD	c	0	3.2	10.7	16.8	0	0	Govindada	30
AHMADABAD	c	0	40	34	53.6	0	0	Chavlaj	31

Census of India 2011- Village Directory
Amenities and Land use (As in 2009)

		Land Use										Name of three most important commodities manufactured		
		Area under different types of land use (in hectares rounded up to one decimal place)						Area irrigated by source (in hectare).						
Sr. No.	Name Village	Fallow Lands Other Than Current Fallows	Current Fallows	Net Area Sown	Total Irrigated Land Area	Total Un-irrigated Land Area	Canals (C)	Wells/Tube-Wells (W/TW)	Tanks/Lakes (T/L)	Water Falls (WF)	Others (O)	First	Second	Third
1	2	110	111	112	113	114	115	116	117	118	119	120	121	122
1	Lapkaman	0	0	423.3	100.1	323.2	0	100.1	0	0	0			
2	Lilapur	0	0	362.8	75.2	287.6	0	75.2	0	0	0			
3	Khodiyar	0	1.6	307.2	107.1	200.2	0	107.1	0	0	0			
4	Muthiya	1.3	0	0	0	0	0	0	0	0	0			
5	Pardhol	0.4	0	418.2	418.2	0	16.1	396	6.1	0	0			
6	Vahelal	28.3	0	716.8	424.2	292.6	215.1	209.2	0	0	0			
7	Huka	0	0	167.9	167.9	0	67	100.9	0	0	0			
8	Navarangpura	0	0	179.2	102.2	77	0	102.2	0	0	0			
9	Zanu	28.9	0	891.9	690.4	201.5	204.2	486.2	0	0	0			
10	Lalpur	0	0	172.4	100.4	72	0	100.4	0	0	0			
11	Bharkunda	16.6	0	344.7	295.2	49.5	195.2	100	0	0	0			
12	Pasunj	0	0	1095.1	1095	0	595.1	500	0	0	0			
13	Kubadthal	0	39.5	781.6	481.6	300	200.6	281	0	0	0			
14	Bhuvaldi	26.3	0	714.5	100	614.5	0	100	0	0	0			
15	Kuha	3.8	0	1585.5	1586	0	15.7	1570	0	0	0			
16	Chandial	515.8	0	143.8	20	123.8	0	20	0	0	0			
17	Kaniyel	0	0	575.2	98.2	477	0	98.2	0	0	0			
18	Vadod	0	73.6	604.6	430	174.6	0	430	0	0	0			
19	Bhavda	0	1.5	1072.5	1000	72.4	0	983.8	16.4	0	0			
20	Bakrol Bujrang	272	0	437.2	50	387.2	0	50	0	0	0			
21	Gatrad	0.8	0	1205.3	1205	0	0	1205	0	0	0			
22	Memadpur	0	13	300.9	201	99.9	0	201	0	0	0			
23	Bibipur	17.6	0	174.4	109	65.4	0	109	0	0	0			
24	Geratnagar	0	0	288.8	105	183.8	0	105	0	0	0			
25	Vanch	40	0	819.5	625	194.5	0	625	0	0	0			
26	Dhamatvan	50.2	10.6	982.8	900	82.8	700	150	50	0	0			
27	Harnivav	0	26.4	775.3	549	226.3	210	338.9	0	0	0			
28	Undrel	12.2	0	905.4	838.9	66.5	0	820.8	18.1	0	0			
29	Ranodara	0	0	652.3	71.3	581	0	71.3	0	0	0			
30	Govindada	2.5	0	206.4	206.4	0	0	206.4	0	0	0			
31	Chavlaj	7.5	7.9	592.2	340.2	252	0	340.2	0	0	0			

**Census of India 2011- Village Directory
Amenities and Land use (As in 2009)**

Number of educational amenities available. (If not available within the village, the distance range code viz; a for < 5 Kms, b for 5-10 Kms and c for 10+ kms of nearest place where facility is available is given).

Sr. No.	Name Village	Location Code No.	Total Area of The Village (In Hectares Rounded Up to One Decimal Place)	Total Population (2011 Census)	Number of Households (2011 Census)	Pre-Primary School (PP)	Primary School (P)	Middle School (M)	Secondary School (S)	Senior Secondary School (SS)	Degree College of Arts Science & Commerce (ASC)	Engineering College (EC)	Medical College (MC)	Management Institute (MI)
1	2	3	4	5	6	7	8	9	10	11	12	13	14	15
CD Block:-Daskroi (0061)														
32	Bhuval	511660	672	3094	620	c	3		b	b	c	c	c	c
33	Hirapur	511661	884.2	4559	888	1	2		2	1	c	c	c	c
34	Badodara	511662	483.3	3176	662	c	3		c	c	c	c	c	c
35	Geratpur	511663	136.7	2021	460	a	2		c	c	c	c	c	c
36	Ropda	511664	105	1228	243	c	1		c	c	c	c	c	c
37	Hathijan	511665	0.4	0	0									
38	Aslali	511666	0.2	8214	1791	c	3		1	a	c	c	c	c
39	Visalpur	511667	1751.8	4508	912	1	3		1	1	c	c	c	c
40	Paldi Kankaj	511668	1425.3	4751	896	1	2		1	c	c	c	c	c
41	Ode	511669	675.8	2197	442	c	1		c	b	c	c	c	c
42	Gamdi	511670	512.5	1533	332	c	1		a	b	c	c	c	c
43	Devdi	511671	758	2830	584	c	2		a	c	c	c	c	c
44	Istolabad	511672	125.4	1237	243	c	2		a	b	c	c	c	c
45	Barejadi	511673	138.3	1602	336	1	1		1	c	c	c	c	c
46	Chosar	511674	577.1	2328	456	c	3		1	c	c	c	c	c
47	Jetalpur	511675	1290	6516	1326	1	3		1	1	c	1	c	c
48	Giramtha	511676	735.7	4151	856	1	2		a	a	c	c	c	c
49	Miroli	511677	1107.4	3257	654	c	4		1	c	c	c	c	c
50	Kasindra	511678	2030.7	8003	1648	c	1		1	c	c	c	c	c
51	Bhat	511679	1579.7	5858	1176	c	2		1	c	c	c	c	c
52	Navapura	511680	408	2475	490	b	2		b	c	c	c	c	c
53	Timba	511681	728.7	1502	306	b	1		1	b	c	c	c	c
54	Mahijda	511682	1393	2748	595	b	1		b	b	c	c	c	c
55	Vasai	511683	1044.4	2119	445	b	1		b	b	c	c	c	c
56	Naz	511684	714	2387	481	1	2		a	a	c	c	c	c
Block Total :			41245	2E+05	37585	17	129	0	27	5	0	2	0	0

Census of India 2011- Village Directory Amenities and Land use (As in 2009)

Number of educational amenities available. (If not available within the village, the distance range code viz; a for < 5 Kms, b for 5-10 Kms and c for 10+ kms of nearest place where facility is available is given).

Number of Medical Amenities available. (If not available within the village, the distance range code viz; a for < 5 Kms, b for 5-10 Kms and c for 10+ kms of nearest place where facility is available is given).

Polytechnic (Pt)	Vocational Training School /ITI	Non-Formal Training Centre (NFTC)	Special School for Disabled (SSD)	Others (Specify)	Community Health Centre (CHC)	Primary Health Centre (PHC)	Primary Health Sub Centre (PHS)	Maternity and Child Welfare Centre (MCW)	T.B. Clinic (TBC)	Hospital-Allopathic (HA)	Hospital-Alternative Medicine (HO)	Dispensary (D)	Veterinary Hospital (VH)	Mobile Health Clinic (MHC)	Family Welfare Centre (FWC)	Name Village	Sr. No.
16	17	18	19	20	21	22	23	24	25	26	27	28	29	30	31	2	1
c	c	c	c		c	c	a	c	c	c	c	c	c	c	c	Bhuval	32
c	c	c	c		c	b	1	1	b	c	c	c	b	c	b	Hirapur	33
c	c	c	c		c	a	a	a	c	c	c	b	b	c	b	Badodara	34
c	c	c	c		c	b	c	b	b	c	c	b	b	c	b	Geratpur	35
c	c	c	c		b	b	b	b	c	c	c	c	c	c	c	Ropda	36
																Hathijan	37
c	c	c	c		c	1	1	1	c	c	c	c	c	c	c	Aslali	38
c	c	c	c		b	a	1	1	c	c	c	c	1	c	c	Visalpur	39
c	c	c	c		c	c	1	1	c	c	c	a	b	c	c	Paldi Kankaj	40
c	c	c	c		b	b	1	1	c	c	c	a	c	c	b	Ode	41
c	c	c	c		c	b	1	1	c	c	c	c	a	c	a	Gamdi	42
c	c	c	c		c	a	1	1	a	c	c	a	a	c	a	Devdi	43
c	c	c	c		c	b	a	b	c	c	c	a	a	c	a	Istolabad	44
c	c	c	c		c	a	1	1	c	c	c	a	a	c	a	Barejadi	45
c	c	c	c		c	b	c	b	c	c	c	b	c	c	c	Chosar	46
c	c	c	c		c	1	1	1	c	c	c	c	c	c	c	Jetalpur	47
c	c	c	c		c	a	1	1	a	c	c	a	c	c	c	Giramtha	48
c	c	c	c		c	b	1	1	c	c	c	a	c	c	c	Miroli	49
c	c	c	c		c	1	1	1	c	c	c	c	c	c	c	Kasindra	50
c	c	c	c		c	a	1	1	c	c	c	a	a	c	a	Bhat	51
c	c	c	c		c	c	b	b	c	c	c	c	c	c	c	Navapura	52
c	c	c	c		c	c	a	b	c	c	c	c	b	c	c	Timba	53
c	c	c	c		c	c	c	c	c	c	c	b	b	c	b	Mahijda	54
c	c	c	c		b	b	1	1	b	c	c	b	b	c	b	Vasai	55
c	c	c	c		a	a	c	a	c	c	c	c	a	c	c	Naz	56
0	0	0	0	0	0	5	32	32	0	0	0	0	2	0	0		

Census of India 2011- Village Directory
Amenities and Land use (As in 2009)

Sr. No.	Name Village	Number of Non-Government Medical Amenities available.							Availability of drinking water - Yes / No							
		Charitable Non Govt. Hospital/Nursing Home.	Medical Practitioner With MBBS Degree	Medical Practitioner With Other Degree	Medical Practitioner With No Degree	Traditional Practitioner and Faith Healer	Medicine Shop	Others	Tap Water (Treated/Untreated)	Well Water (Covered / Uncovered well)	Hand Pump	Tube wells / Bore well	Spring	River / Canal	Tank / Pond / Lake	Others
1	2	32	33	34	35	36	37	38	39	40	41	42	43	44	45	46
32	Bhuval	0	0	0	0	0	0	0	Yes	No	No	No	No	No	No	No
33	Hirapur	0	0	0	1	0	0	0	Yes	No	No	Yes	No	No	No	No
34	Badodara	0	0	0	0	0	0	0	Yes	No	No	Yes	No	No	Yes	No
35	Geratpur	0	0	0	0	0	0	0	Yes	No	No	No	No	No	No	No
36	Ropda	0	0	0	0	0	0	0	Yes	No	No	Yes	No	No	No	No
37	Hathijan															
38	Aslali	0	1	1	0	0	19	0	Yes	No	No	Yes	No	No	No	No
39	Visalpur	0	0	0	0	0	1	0	Yes	No	No	Yes	No	No	Yes	No
40	Paldi Kankaj	0	0	0	0	0	1	0	Yes	No	No	Yes	No	Yes	No	No
41	Ode	0	0	0	0	0	0	0	Yes	No	No	Yes	No	Yes	Yes	No
42	Gamdi	0	0	0	0	0	0	0	Yes	No	No	Yes	No	No	No	No
43	Devdi	0	0	0	0	0	0	0	Yes	No	No	Yes	No	No	Yes	No
44	Istolabad	0	0	0	0	0	0	0	Yes	Yes	No	No	No	Yes	Yes	No
45	Barejadi	0	0	0	0	0	2	0	Yes	No	Yes	No	No	No	No	No
46	Chosar	0	0	0	0	0	0	0	Yes	No	No	Yes	No	Yes	No	No
47	Jetalpur	0	0	0	0	0	11	0	Yes	No	Yes	Yes	No	Yes	Yes	No
48	Giramtha	0	0	0	0	0	0	0	Yes	No	No	Yes	No	No	Yes	No
49	Miroli	0	0	0	0	0	0	0	Yes	No	No	Yes	No	No	Yes	No
50	Kasindra	0	0	0	0	0	1	0	Yes	No	No	No	No	Yes	No	No
51	Bhat	0	0	0	0	0	0	0	Yes	No	No	Yes	No	No	Yes	No
52	Navapura	0	0	0	0	0	0	0	Yes	Yes	Yes	No	No	Yes	Yes	No
53	Timba	0	0	0	0	0	0	0	Yes	No	No	Yes	No	No	Yes	No
54	Mahijda	0	0	0	0	0	0	0	Yes	Yes	Yes	Yes	No	Yes	Yes	No
55	Vasai	0	0	0	0	0	0	0	Yes	Yes	No	Yes	No	No	Yes	No
56	Naz	0	0	0	0	0	0	0	Yes	No	No	No	No	No	Yes	No
Block Total :		1	1	6	2	1	43	0	54	14	4	38	0	19	28	0

**Census of India 2011- Village Directory
Amenities and Land use (As in 2009)**

Availability of toilet & others
Yes / No

Communication and transport facilities (If amenities available code -Yes is given except for Village Pin Code, If not available within the village, the distance range code viz; a for < 5 Kms, b for 5-10 Kms and c for 10+ kms of nearest place where facility is available is given)

Community Toilet Including Bath.	Community Toilet Excluding Bath.	Rural Sanitary Mart or Sanitary Hardware Outlet Available Near The Village.	Community Bio- gas or Recycle of Waste for Productive Use.	Post Office (PO)	Sub Post Office (SPO)	Post & Telegraph Office (P&TO)	Village Pin Code	Telephones (Land Lines)	Public Call Office (PCO)	Mobile Phone Coverage	Internet Cafes/Common Service Centre (CSC)	Private Courier Facility	Bus Service (Public & Private)	Name Village	Sr. No.
47	48	49	50	51	52	53	54	55	56	57	58	59	60	2	1
No	No	No	No	a	a		382435	Yes	a	Yes	Yes	c	Yes	Bhuval	32
No	No	No	No	b	Yes		382435	Yes	Yes	Yes	Yes	c	Yes	Hirapur	33
No	No	No	No	b	a		382435	Yes	Yes	Yes	Yes	b	Yes	Badodara	34
No	No	No	No	c	Yes		382435	Yes	Yes	Yes	Yes	c	Yes	Geratpur	35
No	No	No	No	c	a		382220	Yes	Yes	Yes	Yes	c	Yes	Ropda	36
														Hathijan	37
No	No	No	No	Yes	c		382427	Yes	Yes	Yes	Yes	c	Yes	Aslali	38
No	No	No	No	c	Yes		382210	Yes	b	Yes	Yes	b	Yes	Visalpur	39
No	No	No	No	c	Yes		382425	Yes	Yes	Yes	Yes	b	Yes	Paldi Kankaj	40
No	No	No	No	b	Yes		382427	Yes	Yes	Yes	Yes	b	Yes	Ode	41
No	No	No	No	a	Yes		382435	Yes	Yes	Yes	Yes	c	Yes	Gamdi	42
No	No	No	No	a	a		382445	Yes	a	Yes	Yes	c	Yes	Devdi	43
No	No	No	No	a	a		382435	Yes	Yes	Yes	Yes	c	Yes	Istolabad	44
No	No	No	No	Yes	a		382435	Yes	Yes	Yes	Yes	c	Yes	Barejadi	45
No	No	No	No	c	c		382435	Yes	b	Yes	Yes	c	Yes	Chosar	46
No	No	No	No	c	Yes		382427	Yes	Yes	Yes	Yes	c	Yes	Jetalpur	47
No	No	No	No	b	Yes		382425	Yes	Yes	Yes	Yes	c	Yes	Giramtha	48
No	No	No	No	b	Yes		382425	Yes	Yes	Yes	Yes	b	Yes	Miroli	49
No	No	No	No	a	Yes		382210	Yes	b	Yes	Yes	c	Yes	Kasindra	50
No	No	No	No	c	Yes		382210	Yes	c	Yes	Yes	c	Yes	Bhat	51
No	No	No	No	a	Yes		382210	Yes	Yes	Yes	Yes	c	Yes	Navapura	52
No	No	No	No	b	Yes		382425	Yes	Yes	Yes	Yes	c	Yes	Timba	53
No	No	No	No	b	Yes		382425	Yes	Yes	Yes	Yes	c	Yes	Mahijda	54
No	No	No	No	b	Yes		382425	Yes	b	Yes	Yes	b	Yes	Vasai	55
No	No	No	No	a	a		382425	Yes	Yes	Yes	Yes	a	Yes	Naz	56
0	0	0	0	3	35	0	54	53	36	53	54	0	54		

Census of India 2011- Village Directory Amenities and Land use (As in 2009)

Communication and transport facilities (If amenities available code -Yes is given except for Village Pin Code, If not available within the village, the distance range code viz; a for < 5 Kms, b for 5-10 Kms and c for 10+ kms of nearest place where facility is available is given)

Village connected to highways, village roads, banks & credit societies (If amenities available code -Yes is given, If not available within the village, the distance range code viz; a for < 5 Kms, b for 5-10 Kms and c for 10+ kms of nearest place where facility is available is given)

Sr. No.	Name Village	Railway Stations	Auto/Modified Autos	Taxis and Vans	Tractors	Cycle-Pulled Rickshaws (Manual & Machine Driven)	Carts Driven by Animals	Sea /River Ferry Service	Connected to National Highway (NH)	Connected to State Highway (SH)	Connected to Major District Road (MDR)	Connected to Others District Road	Pucca Roads	Kutchcha Roads	Water Bounded Macadam (WBM) Roads
1	2	61	62	63	64	65	66	67	68	69	70	71	72	73	74
32	Bhuval	c	c	c	c		c	c	c	c	Yes	Yes	Yes	Yes	Yes
33	Hirapur	b	Yes	Yes	Yes		Yes	c	c	Yes	a	Yes	Yes	a	a
34	Badodara	a	Yes	Yes	a		Yes	c	a	Yes	Yes	Yes	Yes	Yes	c
35	Geratpur	Yes	Yes	b	Yes		b	c	c	c	Yes	Yes	Yes	Yes	b
36	Ropda	a	a	a	Yes		Yes	c	c	c	Yes	Yes	Yes	Yes	c
37	Hathijan														
38	Aslali	c	Yes	c	Yes		Yes	c	Yes	c	c	Yes	Yes	Yes	c
39	Visalpur	b	b	b	Yes		Yes	c	Yes	Yes	Yes	Yes	Yes	Yes	Yes
40	Paldi Kankaj	c	Yes	c	c		c	c	c	Yes	Yes	b	Yes	c	c
41	Ode	c	Yes	c	Yes		Yes	c	c	Yes	c	Yes	Yes	c	c
42	Gamdi	c	Yes	c	Yes		Yes	c	b	b	b	Yes	Yes	c	c
43	Devdi	a	Yes	a	Yes		Yes	c	c	c	b	Yes	Yes	c	c
44	Istolabad	a	a	a	Yes		Yes	c	b	b	a	Yes	Yes	c	c
45	Barejadi	Yes	c	c	Yes		Yes	c	c	Yes	Yes	Yes	Yes	c	c
46	Chosar	c	c	c	Yes		Yes	c	b	b	b	Yes	Yes	c	c
47	Jetalpur	c	Yes	Yes	Yes		Yes	c	Yes	c	Yes	Yes	Yes	c	c
48	Giramtha	c	Yes	b	Yes		Yes	c	a	a	b	Yes	Yes	Yes	c
49	Miroli	c	Yes	c	Yes		Yes	c	b	Yes	a	a	Yes	Yes	c
50	Kasindra	c	Yes	Yes	Yes	Yes	Yes	c	c	Yes	Yes	Yes	Yes	Yes	c
51	Bhat	c	c	c	Yes		Yes	c	c	Yes	c	Yes	Yes	Yes	Yes
52	Navapura	c	c	c	Yes		Yes	c	c	Yes	Yes	Yes	Yes	c	c
53	Timba	c	Yes	b	Yes		Yes	c	b	Yes	Yes	Yes	Yes	Yes	Yes
54	Mahijda	c	Yes	c	Yes		c	c	c	Yes	c	Yes	Yes	c	c
55	Vasai	b	Yes	b	Yes		Yes	c	b	Yes	b	Yes	Yes	Yes	b
56	Naz	b	Yes	Yes	Yes		Yes	c	c	b	a	Yes	Yes	Yes	c
Block Total :		3	41	11	48	1	48	0	3	20	25	48	54	30	14

Census of India 2011- Village Directory Amenities and Land use (As in 2009)

Village connected to highways, village roads, banks & credit societies (If amenities available code -Yes is given, If not available within the village , the distance range code viz; a for < 5 Kms, b for 5-10 Kms and c for 10+ kms of nearest place where facility is available is given)

Availability of miscellaneous facilities (If amenities available code -Yes is given, If not available within the village, the distance range code viz; a for < 5 Kms, b for 5-10 Kms and c for 10+ kms of nearest place where facility is available is given)

Navigable Waterway (River/Canal) (NW)	Footpaths (FP)	Commercial & Co-operative Banks	ATM	Agricultural Credit Societies	Self-Help Group (SHG)	Public Distribution System (PDS) Shop	Mandis / Regular Market	Weekly Haat	Agricultural Marketing Society	Integrated Child Development Scheme (Nutritional Centres)	Anganwadi Centre (Nutritional Centres)	Others (Nutritional Centres)	ASHA (Accredited Social Health Activist)	Name Village	Sr. No.
75	76	77	78	79	80	81	82	83	84	85	86	87	88	2	1
Yes	Yes	c	c	Yes	Yes	Yes	c	c	c	c	Yes	Yes	Yes	Bhuval	32
c	Yes	b	b	Yes	Yes	Yes	c	c	b	c	Yes	Yes	Yes	Hirapur	33
c	Yes	a	c	c	Yes	Yes	c	c	c	c	Yes	Yes	Yes	Badodara	34
c	Yes	b	c	b	Yes	Yes	b	b	b	c	Yes	Yes	Yes	Geratpur	35
c	Yes	b	a	c	Yes	c	c	c	c	c	Yes	Yes	Yes	Ropda	36
														Hathijan	37
c	Yes	Yes	Yes	Yes	Yes	Yes	b	b	Yes	c	Yes	Yes	Yes	Aslali	38
Yes	Yes	Yes	Yes	Yes	Yes	Yes	c	c	b	c	Yes	Yes	Yes	Visalpur	39
c	Yes	b	c	c	Yes	Yes	b	c	c	c	Yes	Yes	Yes	Paldi Kankaj	40
c	Yes	b	c	Yes	Yes	Yes	c	c	b	c	Yes	Yes	Yes	Ode	41
c	Yes	b	b	Yes	Yes	Yes	c	c	Yes	c	Yes	Yes	Yes	Gamdi	42
c	Yes	c	c	Yes	Yes	Yes	b	b	c	c	Yes	Yes	Yes	Devdi	43
c	Yes	a	b	a	Yes	a	c	c	b	c	Yes	Yes	Yes	Istolabad	44
c	Yes	Yes	c	c	Yes	c	a	Yes	a	a	Yes	Yes	Yes	Barejadi	45
c	Yes	b	b	Yes	Yes	Yes	c	c	a	c	Yes	Yes	Yes	Chosar	46
c	Yes	Yes	b	Yes	Yes	Yes	Yes	c	c	c	Yes	Yes	Yes	Jetalpur	47
c	Yes	a	b	Yes	Yes	Yes	b	b	b	c	Yes	Yes	Yes	Giramtha	48
c	Yes	Yes	c	Yes	Yes	Yes	c	c	Yes	c	Yes	Yes	Yes	Miroli	49
c	Yes	Yes	a	Yes	Yes	Yes	c	c	b	c	Yes	Yes	a	Kasindra	50
c	Yes	Yes	a	Yes	Yes	Yes	c	c	Yes	c	Yes	Yes	Yes	Bhat	51
c	Yes	b	c	Yes	Yes	c	c	c	c	c	Yes	Yes	Yes	Navapura	52
Yes	Yes	a	b	Yes	Yes	Yes	b	b	b	c	Yes	Yes	Yes	Timba	53
c	Yes	Yes	c	Yes	Yes	Yes	c	c	Yes	c	Yes	Yes	c	Mahijda	54
b	Yes	b	c	Yes	Yes	Yes	b	b	b	c	Yes	Yes	Yes	Vasai	55
c	Yes	b	b	Yes	Yes	Yes	Yes	c	b	c	Yes	Yes	Yes	Naz	56
5	54	11	2	31	53	42	2	1	7	0	54	54	50		

Census of India 2011- Village Directory Amenities and Land use (As in 2009)

Availability of miscellaneous facilities (If amenities available code -Yes is given, If not available within the village, the distance range code viz; a for < 5 Kms, b for 5-10 Kms and c for 10+ kms of nearest place where facility is available is given)

Availability of electricity
(Yes/No)

Sr. No.	Name Village	Community Centre With/ Without TV	Sports Field	Sports Club / Recreation Centre	Cinema / Video Hall	Public Library	Public Reading Room	Newspaper Supply	Assembly Polling Station	Birth & Death Registration Office	Power Supply for Domestic Use (ED)	Power Supply for Agricultural Use (EAG)	Power Supply for Commercial Use (EC)	Power Supply for All Uses (EA)
1	2	89	90	91	92	93	94	95	96	97	98	99	100	101
32	Bhuval	Yes	c	c	c	c	c	Yes	Yes	Yes	Yes	Yes	Yes	Yes
33	Hirapur	Yes	Yes	c	c	c	Yes	Yes	Yes	Yes	Yes	Yes	Yes	Yes
34	Badodara	c	c	c	c	c	c	Yes	Yes	Yes	Yes	Yes	Yes	Yes
35	Geratpur	b	b	b	c	c	c	Yes	Yes	Yes	Yes	Yes	Yes	Yes
36	Ropda	c	c	c	c	c	c	Yes	Yes	Yes	Yes	Yes	Yes	Yes
37	Hathijan													
38	Aslali	b	b	b	b	b	b	Yes	Yes	Yes	Yes	Yes	Yes	Yes
39	Visalpur	b	c	c	c	c	c	Yes	Yes	Yes	Yes	Yes	Yes	Yes
40	Paldi Kankaj	c	b	c	c	Yes	Yes	Yes	Yes	Yes	Yes	Yes	Yes	Yes
41	Ode	Yes	Yes	c	c	c	c	Yes	Yes	Yes	Yes	Yes	Yes	Yes
42	Gamdi	c	c	c	c	c	Yes	Yes	Yes	Yes	Yes	Yes	Yes	Yes
43	Devdi	Yes	Yes	b	b	c	Yes	Yes	Yes	Yes	Yes	Yes	Yes	Yes
44	Istolabad	c	c	c	c	c	c	Yes	Yes	Yes	Yes	Yes	Yes	Yes
45	Barejadi	c	c	c	c	c	c	Yes	Yes	Yes	Yes	Yes	Yes	Yes
46	Chosar	b	c	c	c	c	Yes	Yes	Yes	Yes	Yes	Yes	Yes	Yes
47	Jetalpur	Yes	Yes	a	a	c	Yes	Yes	Yes	Yes	Yes	Yes	Yes	Yes
48	Giramtha	Yes	b	b	b	b	b	Yes	Yes	Yes	Yes	Yes	Yes	Yes
49	Miroli	Yes	c	c	c	Yes	Yes	Yes	Yes	Yes	Yes	Yes	Yes	Yes
50	Kasindra	Yes	a	c	c	Yes	Yes	Yes	Yes	Yes	Yes	Yes	Yes	Yes
51	Bhat	c	Yes	c	c	c	c	Yes	Yes	Yes	Yes	Yes	Yes	Yes
52	Navapura	c	c	c	c	c	c	Yes	Yes	Yes	Yes	Yes	Yes	Yes
53	Timba	c	c	c	b	c	c	Yes	Yes	Yes	Yes	Yes	Yes	Yes
54	Mahijda	c	b	c	b	c	c	Yes	Yes	Yes	Yes	Yes	Yes	Yes
55	Vasai	b	b	b	b	b	b	Yes	Yes	Yes	Yes	Yes	Yes	Yes
56	Naz	c	c	c	c	c	c	Yes	Yes	Yes	Yes	Yes	Yes	Yes
Block Total :		19	15	0	0	12	17	54	54	52	54	54	54	54

Census of India 2011- Village Directory Amenities and Land use (As in 2009)

Land Use									
Area under different types of land use (in hectares rounded up to one decimal place)									
Name	Distance Range Code i.e. a for < 5 Kms, b for 5-10 Kms & c for 10+ kms.	Forests	Area Under Non-Agricultural Uses	Barren and Un-Cultivable Land	Permanent Pastures and Other Grazing Lands	Land Under Miscellaneous Tree Crops etc.	Culturable Waste Land	Name Village	Sr. No.
102	103	104	105	106	107	108	109	2	1
AHMADABAD	c	0	100	8.1	5	0	7.4	Bhuval	32
AHMADABAD	c	0	29.2	5	130.5	0	0	Hirapur	33
AHMADABAD	c	0	8	0	49.8	0	0	Badodara	34
AHMADABAD	c	0	11.4	0	25	0	0	Geratpur	35
AHMADABAD	c	0	21.1	5.8	5.8	0	0	Ropda	36
AHMADABAD	c	0	0	0	0	0	0	Hathijan	37
AHMADABAD	c	0	0	0	0	0	0	Aslali	38
AHMADABAD	c	0	100.1	0	125.3	0	265.6	Visalpur	39
AHMADABAD	c	193	100	0	256.2	0	7	Paldi Kankaj	40
AHMADABAD	c	0	42.9	0	11.1	1.8	7.2	Ode	41
AHMADABAD	c	0	25.8	0	12.7	0	36.1	Gamdi	42
AHMADABAD	c	13.4	10	0	88	40.9	0	Devdi	43
AHMADABAD	c	0	20.2	11.8	0	0	0	Istolabad	44
AHMADABAD	c	0	23.5	0	0	0	0	Barejadi	45
AHMADABAD	c	0	7.8	0	74.2	0	32.6	Chosar	46
AHMADABAD	c	0	17.3	11.5	14.4	0	0	Jetalpur	47
AHMADABAD	c	0	50.5	56.2	53	0	0	Giramtha	48
AHMADABAD	c	0	4.2	3.8	17	0	37.4	Miroli	49
DHOLKA	c	0	200.4	237.4	0.7	0	0	Kasindra	50
DHOLKA	c	0	341.1	0	115.8	0	42.6	Bhat	51
AHMADABAD	c	0	2.9	0	68.8	0	0	Navapura	52
AHMADABAD	c	0	100.6	32.6	0	0	0	Timba	53
AHMADABAD	c	0	0	122.9	121.3	0	306.7	Mahijda	54
AHMADABAD	c	0	143.7	33.4	137.9	0	0	Vasai	55
AHMADABAD	c	7.2	12.5	0	65.1	0	15.3	Naz	56
0	0	214.4	2466.2	833.5	2158.4	360.4	1131.4		

**Census of India 2011- Village Directory
Amenities and Land use (As in 2009)**

Sr. No.	Name Village	Land Use										Name of three most important commodities manufactured		
		Area under different types of land use (in hectares rounded up to one decimal place)					Area irrigated by source (in hectare).							
		Fallow Lands Other Than Current Fallows	Current Fallows	Net Area Sown	Total Irrigated Land Area	Total Un-irrigated Land Area	Canals (C)	Wells/Tube-Wells (W/TW)	Tanks/Lakes (T/L)	Water Falls (WF)	Others (O)	First	Second	Third
1	2	110	111	112	113	114	115	116	117	118	119	120	121	122
32	Bhuval	46.3	0	505.1	354.9	150.3	0	354.9	0	0	0			
33	Hirapur	2.1	0	717.5	600.5	117	100	450	50.5	0	0			
34	Badodara	30.1	0	395.4	12	383.4	0	12	0	0	0			
35	Geratpur	17.5	0	82.9	25	57.9	0	25	0	0	0			
36	Ropda	0	0	72.3	0	72.3	0	0	0	0	0			
37	Hathijan	0	0	0.4	0	0.4	0	0	0	0	0			
38	Aslali	0	0	0.2	0	0.2	0	0	0	0	0			
39	Visalpur	0	64.9	1195.9	1196	0	1196	0	0	0	0			
40	Paldi Kankaj	0	0	869	668.4	200.5	220	448.4	0	0	0			
41	Ode	0	0.9	611.8	586.5	25.3	1.2	563.6	21.7	0	0			
42	Gamdi	0	0	437.9	437.9	0	437.9	0	0	0	0			
43	Devdi	0	27.4	578.2	300	278.2	0	250	50	0	0			
44	Istolabad	8.9	0	84.5	24	60.5	0	24	0	0	0			
45	Barejadi	1.3	0	113.5	80	33.5	0	80	0	0	0			
46	Chosar	0	0	462.5	462.5	0	462.5	0	0	0	0			
47	Jetalpur	183.7	0	1063.2	1063	0	1063	0	0	0	0			
48	Giramtha	0	0	576	335	241	40	295	0	0	0			
49	Miroli	0	0	1045.1	997	48.1	700	297	0	0	0			
50	Kasindra	0	0	1592.2	1115	477.2	900	215	0	0	0			
51	Bhat	11.2	0.5	1068.5	1069	0	1069	0	0	0	0			
52	Navapura	16	0	320.3	202.7	117.6	202.7	0	0	0	0			
53	Timba	43	0	552.4	225.5	327	25.3	200.2	0	0	0			
54	Mahijda	7.1	62.3	772.7	772.7	0	222.4	550.3	0	0	0			
55	Vasai	0	0	729.4	700.4	29	561	63	76.4	0	0			
56	Naz	0	15.3	598.6	205.4	393.2	150.2	40.4	14.8	0	0			
Block Total :		1391.4	345.4	32343	23926	8417.9	9770	13852	304	0				

TALUKA/C.D.BLOCK

DHOLKA

(C) Alphabetical List of Villages (Dholka Taluka)

Sr. No.	Name of Village	2011 Census Location Code Number	2001 Census Location Code Number	Sr. No.	Name of Village	2011 Census Location Code Number	2001 Census Location Code Number
1	2	3	4	1	2	3	4
1	Ambaliyara	511704	00530900	38	Loliya	511760	00536500
2	Ambareli	511726	00533100	39	Moti Boru	511763	00536800
3	Ambethi	511717	00532200	40	Mujpur	511712	00531700
4	Anandpura	511754	00535900	41	Nani Boru	511757	00536200
5	Andhari	511729	00533400	42	Nesda	511720	00532500
6	Arnej	511746	00535100	43	Paldi	511727	00533200
7	Badarkha	511694	00529900	44	Pisawada	511728	00533300
8	Begva	511723	00532800	45	Rajpur	511703	00530800
9	Bhetawada	511719	00532400	46	Rampur	511714	00531900
10	Bholad	511762	00536700	47	Rampura	511753	00535800
11	Bhumli	511751	00535600	48	Ranoda	511701	00530600
12	Bhurkhi	511747	00535200	49	Raypur	511743	00534800
13	Chaloda	511698	00530300	50	Rupgadh	511739	00534400
14	Chandisar	511696	00530100	51	Sahij	511716	00532100
15	Dadusar	511721	00532600	52	Samani	511761	00536600
16	Dholi	511744	00534900	53	Saragvala	511758	00536300
17	Dholka (Rural)	511713	00531800	54	Sarandi	511722	00532700
18	Ganesar	511741	00534600	55	Saroda	511695	00530000
19	Ganol	511742	00534700	56	Sathal	511705	00531000
20	Girand	511732	00533700	57	Shekhdi	511699	00530400
21	Gundi	511748	00535300	58	Shiyawada	511707	00531200
22	Ingoli	511734	00533900	59	Simej	511740	00534500
23	Jakhda	511756	00536100	60	Sindhraj	511700	00530500
24	Jalalpur	511710	00531500	61	Transad	511718	00532300
25	Godhaneshvar Jalalpur Vazifa	511702	00530700	62	Uтелиya	511759	00536400
26	Javaraj	511749	00535400	63	Valthera	511709	00531400
27	Kadipur	511725	00533000	64	Varna	511755	00536000
28	Kaliyapura	511736	00534100	65	Vasna Keliya	511697	00530200
29	Kalyanpur	511708	00531300	66	Vataman	511752	00535700
30	Kariyana	511724	00532900	67	Vautha	511731	00533600
31	Kauka	511735	00534000	68	Vejalka	511750	00535500
32	Kesargadh	511745	00535000	69	Viridi	511733	00533800
33	Khanpur	511711	00531600	70	Virpur	511730	00533500
34	Kharanti	511737	00534200				
35	Khatripur	511715	00532000				
36	Koth	511738	00534300				
37	Lana	511706	00531100				

Census of India 2011- Village Directory Amenities and Land use (As in 2009)

Number of educational amenities available. (If not available within the village, the distance range code viz; a for < 5 Kms, b for 5-10 Kms and c for 10+ kms of nearest place where facility is available is given).

Sr. No.	Name Village	Location Code No.	Total Area of The Village (In Hectares Rounded Up to One Decimal Place)	Total Population (2011 Census)	Number of Households (2011 Census)	Pre-Primary School (PP)	Primary School (P)	Middle School (M)	Secondary School (S)	Senior Secondary School (SS)	Degree College of Arts Science & Commerce (ASC)	Engineering College (EC)	Medical College (MC)	Management Institute (MI)
1	2	3	4	5	6	7	8	9	10	11	12	13	14	15
CD Block:-Dholka (0062)														
1	Badarkha	511694	1074.6	10002	1966	b	4		1	1	c	c	c	c
2	Saroda	511695	1581.8	4534	920	c	1		1	c	c	1	c	c
3	Chandisar	511696	1670.7	4698	1001	b	1		b	b	b	c	c	c
4	Vasna Keliya	511697	821.4	5776	1220	b	5		1	1	b	c	c	c
5	Chaloda	511698	1697.6	8641	1772	b	4		1	2	b	c	c	c
6	Shekhdi	511699	219.9	672	136	b	1		b	b	b	c	c	c
7	Sindhraj	511700	2013.3	2577	558	1	1		b	b	b	c	c	c
8	Ranoda	511701	971.7	2122	443	a	1		a	a	a	c	c	c
9	Jalalpur Vazifa	511702	662	4071	846	b	b		a	b	b	c	c	c
10	Rajpur	511703	193	897	214	b	1		a	b	b	c	c	c
11	Ambaliyara	511704	1081.6	3567	751	b	2		1	b	c	c	c	c
12	Sathal	511705	1761.4	4303	855	b	1		b	b	b	c	c	c
13	Lana	511706	678.1	1522	267	1	1		b	b	b	c	c	c
14	Shiyawada	511707	214.6	996	198	1	1		c	c	c	c	c	c
15	Kalyanpur	511708	560.7	734	148	c	1		b	c	c	c	c	c
16	Valthera	511709	1725.5	3824	824	c	1		b	c	c	c	c	c
17	Jalalpur Godhaneshvar	511710	707.2	906	194	b	1		b	b	b	c	c	c
18	Khanpur	511711	526.6	1451	271	b	1		b	b	b	c	c	c
19	Mujpur	511712	316.1	460	87	a	1		a	a	a	c	c	c
20	Dholka (Rural)	511713	8958.1	0	0									
21	Rampur	511714	493.6	2266	479	c	2		c	c	c	c	c	c
22	Khatripur	511715	315.1	1152	205	b	1		b	b	b	c	c	c
23	Sahij	511716	1157	3499	754	b	1		b	b	b	c	c	c
24	Ambethi	511717	475.6	1210	233	b	1		b	b	b	c	c	c
25	Transad	511718	630.5	2724	563	b	2		1	b	b	c	c	c
26	Bhetawada	511719	403.9	2496	462	b	1		b	b	b	c	c	c
27	Nesda	511720	645.4	1956	373	b	1		b	b	b	c	c	c
28	Dadusar	511721	805.8	1914	373	b	1		b	b	b	c	c	c
29	Sarandi	511722	1512.6	2374	520	b	b		b	b	b	c	c	c
30	Begva	511723	680.5	1289	252	c	1		a	c	c	c	c	c
31	Kariyana	511724	772	1182	232	c	1		b	c	c	c	c	c

Census of India 2011- Village Directory Amenities and Land use (As in 2009)

Number of educational amenities available. (If not available within the village, the distance range code viz; a for < 5 Kms, b for 5-10 Kms and c for 10+ kms of nearest place where facility is available is given).

Number of Medical Amenities available. (If not available within the village, the distance range code viz; a for < 5 Kms, b for 5-10 Kms and c for 10+ kms of nearest place where facility is available is given).

Polytechnic (Pt)	Vocational Training School /ITI	Non-Formal Training Centre (NFTC)	Special School for Disabled (SSD)	Others (Specify)	Community Health Centre (CHC)	Primary Health Centre (PHC)	Primary Health Sub Centre (PHS)	Maternity and Child Welfare Centre (MCW)	T.B. Clinic (TBC)	Hospital-Allopathic (HA)	Hospital-Alternative Medicine (HO)	Dispensary (D)	Veterinary Hospital (VH)	Mobile Health Clinic (MHC)	Family Welfare Centre (FWC)	Name Village	Sr. No.
16	17	18	19	20	21	22	23	24	25	26	27	28	29	30	31	2	1
c	c	c	c		b	b	2	c	c	b	c	b	c	b	b	Badarkha	1
c	c	c	c		c	c	1	c	c	c	c	c	c	c	c	Saroda	2
c	b	c	c		b	b	b	b	a	b	c	b	1	b	b	Chandisar	3
c	c	c	c		b	b	1	b	b	b	c	b	b	b	b	Vasna Keliya	4
c	b	c	c		b	1	2	b	b	b	c	b	b	b	b	Chaloda	5
c	c	c	c		b	b	b	b	b	b	c	b	b	b	b	Shekhdi	6
c	b	c	c		b	b	b	b	b	b	c	b	b	b	b	Sindhraj	7
c	a	c	c		a	a	1	a	a	a	c	a	a	a	a	Ranoda	8
c	b	c	c		b	a	a	b	b	b	c	b	b	b	b	Jalalpur Vazifa	9
c	b	c	c		b	a	b	a	a	b	c	b	a	a	a	Rajpur	10
c	c	c	c		b	1	1	b	b	b	c	1	b	b	b	Ambaliyara	11
c	b	c	c		b	b	1	c	c	b	c	b	c	b	b	Sathal	12
c	c	c	c		b	b	b	b	b	b	c	b	b	b	b	Lana	13
c	c	c	c		c	b	c	b	c	c	c	b	b	b	b	Shiyawada	14
c	c	c	c		c	b	b	b	b	c	c	b	b	c	c	Kalyanpur	15
c	c	c	c		c	b	1	c	b	c	c	b	b	b	b	Valthera	16
c	c	c	c		b	b	b	b	b	b	c	b	b	b	b	Jalalpur Godhaneshvar	17
c	b	c	c		b	b	b	b	b	b	c	b	b	b	b	Khanpur	18
c	a	c	c		a	a	a	b	b	a	c	a	b	a	a	Mujpur	19
																Dholka (Rural)	20
c	c	c	c		c	b	a	c	b	c	c	c	c	c	c	Rampur	21
c	b	c	c		b	b	b	b	b	b	c	b	b	b	b	Khatripur	22
c	b	c	c		b	b	1	b	b	b	c	b	b	b	b	Sahij	23
c	c	c	c		b	b	b	b	b	b	c	b	b	b	b	Ambethi	24
c	c	c	c		b	1	1	1	a	b	c	b	b	b	b	Transad	25
c	c	c	c		b	b	b	b	b	b	c	b	b	b	b	Bhetawada	26
c	b	c	c		b	b	b	b	b	b	c	b	b	b	b	Nesda	27
c	b	c	c		b	b	b	b	b	b	c	b	b	b	b	Dadusar	28
c	b	c	c		b	b	1	b	b	b	c	b	b	b	b	Sarandi	29
c	c	c	c		c	a	a	a	a	c	c	a	a	c	c	Begva	30
c	c	c	c		b	b	b	b	c	c	c	b	b	c	c	Kariyana	31

**Census of India 2011- Village Directory
Amenities and Land use (As in 2009)**

Sr. No.	Name Village	Number of Non-Government Medical Amenities available.							Availability of drinking water - Yes / No							
		Charitable Non Govt. Hospital/Nursing Home.	Medical Practitioner With MBBS Degree	Medical Practitioner With Other Degree	Medical Practitioner With No Degree	Traditional Practitioner and Faith Healer	Medicine Shop	Others	Tap Water (Treated/Untreated)	Well Water (Covered / Uncovered well)	Hand Pump	Tube wells / Bore well	Spring	River / Canal	Tank / Pond / Lake	Others
1	2	32	33	34	35	36	37	38	39	40	41	42	43	44	45	46
1	Badarkha	0	0	0	0	0	3	0	Yes	No	No	Yes	No	No	No	No
2	Saroda	0	0	1	0	0	0	0	Yes	No	No	Yes	No	Yes	No	No
3	Chandisar	0	0	0	0	0	0	0	Yes	Yes	No	Yes	No	Yes	Yes	No
4	Vasna Keliya	0	0	0	0	0	2	0	Yes	No	No	No	No	No	No	No
5	Chaloda	0	0	0	0	0	4	0	Yes	No	No	Yes	No	No	Yes	No
6	Shekhdi	0	0	0	0	0	0	0	Yes	No	No	Yes	No	Yes	No	No
7	Sindhraj	0	0	0	0	0	0	0	Yes	No	No	Yes	No	No	No	No
8	Ranoda	0	0	0	0	0	0	0	Yes	No	No	Yes	No	Yes	Yes	No
9	Jalalpur Vazifa	0	0	0	0	0	0	0	Yes	Yes	Yes	Yes	No	No	No	No
10	Rajpur	0	0	0	0	0	0	0	Yes	Yes	No	Yes	No	No	Yes	No
11	Ambaliyara	0	0	0	0	0	0	0	Yes	No	Yes	No	No	Yes	No	No
12	Sathal	0	0	0	0	0	0	0	Yes	Yes	No	Yes	No	Yes	Yes	No
13	Lana	0	0	0	0	0	0	0	Yes	No	No	No	No	No	Yes	Yes
14	Shiyawada	0	0	0	0	0	0	0	Yes	No	No	Yes	No	No	No	Yes
15	Kalyanpur	0	0	0	0	0	0	0	Yes	No	No	Yes	No	No	Yes	No
16	Valthera	0	0	0	0	0	0	0	Yes	No	No	Yes	No	No	No	No
17	Jalalpur Godhaneshvar	0	0	0	0	0	0	0	Yes	No	No	No	No	No	Yes	Yes
18	Khanpur	0	0	0	0	0	0	0	Yes	No	No	Yes	No	No	Yes	No
19	Mujpur	0	0	0	0	0	0	0	Yes	No	No	Yes	No	Yes	Yes	No
20	Dholka (Rural)															
21	Rampur	0	0	0	0	0	0	0	Yes	No	No	No	No	Yes	Yes	No
22	Khatripur	0	0	0	0	0	0	0	Yes	No	No	Yes	No	No	No	No
23	Sahij	0	0	0	0	0	0	0	Yes	Yes	No	Yes	No	Yes	Yes	No
24	Ambethi	0	0	0	0	0	0	0	Yes	No	No	Yes	No	No	No	No
25	Transad	0	0	0	0	0	0	0	Yes	No	No	Yes	No	No	No	No
26	Bhetawada	0	0	0	0	0	0	0	Yes	No	No	Yes	No	No	No	No
27	Nesda	0	0	0	0	0	0	0	Yes	No	No	No	No	No	No	No
28	Dadusar	0	0	0	0	0	0	0	Yes	No	No	Yes	No	Yes	Yes	No
29	Sarandi	0	0	0	0	0	0	0	Yes	No	No	Yes	No	No	No	No
30	Begva	0	0	0	0	0	0	0	Yes	Yes	Yes	No	No	Yes	Yes	No
31	Kariyana	0	0	0	0	0	0	0	Yes	No	No	No	No	No	Yes	Yes

Census of India 2011- Village Directory Amenities and Land use (As in 2009)

Availability of toilet & others
Yes / No

Communication and transport facilities (If amenities available code -Yes is given except for Village Pin Code, If not available within the village, the distance range code viz; a for < 5 Kms, b for 5-10 Kms and c for 10+ kms of nearest place where facility is available is given)

Community Toilet Including Bath.	Community Toilet Excluding Bath.	Rural Sanitary Mart or Sanitary Hardware Outlet Available Near The Village.	Community Bio- gas or Recycle of Waste for Productive Use.	Post Office (PO)	Sub Post Office (SPO)	Post & Telegraph Office (P&TO)	Village Pin Code	Telephones (Land Lines)	Public Call Office (PCO)	Mobile Phone Coverage	Internet Cafes/Common Service Centre (CSC)	Private Courier Facility	Bus Service (Public & Private)	Name Village	Sr. No.
47	48	49	50	51	52	53	54	55	56	57	58	59	60	2	1
No	No	No	No	c	Yes		382225	Yes	Yes	Yes	Yes	c	Yes	Badarkha	1
No	No	No	No	c	Yes		382260	Yes	Yes	Yes	Yes	c	Yes	Saroda	2
No	No	No	No	a	Yes		382260	Yes	Yes	Yes	Yes	b	Yes	Chandisar	3
No	No	No	No	b	Yes		382225	Yes	Yes	Yes	Yes	b	Yes	Vasna Keliya	4
No	No	No	No	Yes	b		382260	Yes	Yes	Yes	Yes	b	Yes	Chaloda	5
No	No	No	No	b	b		382225	Yes	Yes	Yes	b	b	Yes	Shekhdi	6
No	No	No	No	b	Yes		382225	Yes	Yes	Yes	Yes	b	Yes	Sindhraj	7
No	No	No	No	a	Yes		382225	Yes	Yes	Yes	Yes	a	Yes	Ranoda	8
No	No	No	No	b	Yes		382225	Yes	Yes	Yes	Yes	b	Yes	Jalalpur Vazifa	9
No	No	No	No	a	a		382220	Yes	Yes	Yes	Yes	b	Yes	Rajpur	10
No	No	No	No	b	Yes		382225	Yes	Yes	Yes	Yes	b	Yes	Ambaliyara	11
No	No	No	No	c	Yes		382225	Yes	Yes	Yes	Yes	c	Yes	Sathal	12
No	No	No	No	b	a		382225	Yes	Yes	Yes	Yes	b	Yes	Lana	13
No	No	No	No	c	Yes		382170	Yes	Yes	Yes	Yes	c	Yes	Shiyawada	14
No	No	No	No	b	a		382210	Yes	Yes	Yes	Yes	c	Yes	Kalyanpur	15
No	No	No	No	c	c		382260	Yes	Yes	Yes	Yes	c	Yes	Valthera	16
No	No	No	No	b	b		382260	Yes	Yes	Yes	Yes	b	Yes	Jalalpur Godhaneshvar	17
No	No	No	No	b	b		382225	Yes	Yes	Yes	Yes	b	Yes	Khanpur	18
No	No	No	No	b	b		382225	Yes	Yes	Yes	b	a	Yes	Mujpur	19
														Dholka (Rural)	20
No	No	No	No	a	Yes		382225	Yes	Yes	Yes	Yes	c	Yes	Rampur	21
No	No	No	No	b	b		382260	Yes	Yes	Yes	Yes	b	Yes	Khatripur	22
No	No	No	No	b	Yes		382225	Yes	Yes	Yes	Yes	b	Yes	Sahij	23
No	No	No	No	b	b		382260	b	Yes	Yes	Yes	b	Yes	Ambethi	24
No	No	No	No	b	Yes		382225	Yes	Yes	Yes	Yes	b	Yes	Transad	25
No	No	No	No	b	b		382225	Yes	Yes	Yes	Yes	b	Yes	Bhetawada	26
No	No	No	No	b	Yes		382225	Yes	Yes	Yes	Yes	b	Yes	Nesda	27
No	No	No	No	b	Yes		382225	Yes	Yes	Yes	Yes	b	Yes	Dadusar	28
No	No	No	No	b	Yes		382225	Yes	Yes	Yes	Yes	b	Yes	Sarandi	29
No	No	No	No	a	a		382260	Yes	Yes	Yes	Yes	c	Yes	Begva	30
No	No	No	No	b	b		382225	Yes	Yes	Yes	Yes	c	Yes	Kariyana	31

Census of India 2011- Village Directory Amenities and Land use (As in 2009)

Communication and transport facilities (If amenities available code -Yes is given except for Village Pin Code, If not available within the village, the distance range code viz; a for < 5 Kms, b for 5-10 Kms and c for 10+ kms of nearest place where facility is available is given)

Village connected to highways, village roads, banks & credit societies (If amenities available code -Yes is given, If not available within the village, the distance range code viz; a for < 5 Kms, b for 5-10 Kms and c for 10+ kms of nearest place where facility is available is given)

Sr. No.	Name Village	Railway Stations	Auto/Modified Autos	Taxis and Vans	Tractors	Cycle-Pulled Rickshaws (Manual & Machine Driven)	Carts Driven by Animals	Sea /River Ferry Service	Connected to National Highway (NH)	Connected to State Highway (SH)	Connected to Major District Road (MDR)	Connected to Others District Road	Pucca Roads	Kutchcha Roads	Water Bounded Macadam (WBM) Roads
1	2	61	62	63	64	65	66	67	68	69	70	71	72	73	74
1	Badarkha	c	Yes	c	c		c	c	c	Yes	Yes	Yes	Yes	Yes	c
2	Saroda	c	Yes	c	Yes		Yes	c	c	Yes	Yes	Yes	Yes	c	c
3	Chandisar	b	Yes	b	Yes		b	c	b	Yes	Yes	Yes	Yes	Yes	b
4	Vasna Keliya	b	b	b	Yes	Yes	Yes	c	c	Yes	Yes	Yes	Yes	Yes	Yes
5	Chaloda	b	Yes	Yes	Yes		Yes	b	b	Yes	Yes	Yes	Yes	Yes	b
6	Shekhdi	b	Yes	b	b		Yes	c	b	Yes	Yes	Yes	Yes	Yes	b
7	Sindhraj	b	Yes	b	Yes		Yes	b	b	b	b	Yes	Yes	b	c
8	Ranoda	a	Yes	a	Yes	Yes	Yes	c	a	Yes	Yes	Yes	Yes	Yes	a
9	Jalalpur Vazifa	b	b	b	Yes	Yes	Yes	b	b	b	b	Yes	Yes	Yes	c
10	Rajpur	b	b	b	Yes	Yes	Yes	c	b	b	b	Yes	Yes	Yes	b
11	Ambaliyara	b	Yes	b	b	Yes	Yes	c	b	b	Yes	b	Yes	b	b
12	Sathal	Yes	Yes	Yes	Yes	Yes	Yes	c	c	a	Yes	Yes	Yes	Yes	c
13	Lana	b	Yes	b	b		Yes	c	c	a	b	Yes	Yes	b	b
14	Shiyawada	c	Yes	c	Yes		Yes	c	c	c	Yes	c	Yes	a	c
15	Kalyanpur	c	Yes	c	c		b	b	b	b	a	Yes	Yes	Yes	Yes
16	Valthera	b	Yes	Yes	Yes	Yes	Yes	c	c	Yes	Yes	Yes	Yes	c	c
17	Jalalpur Godhaneshvar	Yes	Yes	b	b		Yes	Yes	b	Yes	b	a	Yes	b	b
18	Khanpur	b	Yes	b	Yes	Yes	b	b	c	Yes	b	b	Yes	Yes	b
19	Mujpur	b	Yes	b	Yes	Yes	b	b	b	b	Yes	Yes	Yes	a	a
20	Dholka (Rural)														
21	Rampur	c	Yes	c	a		Yes	c	c	Yes	a	Yes	Yes	Yes	c
22	Khatripur	b	Yes	Yes	Yes	Yes	Yes	c	c	Yes	Yes	Yes	Yes	b	b
23	Sahij	b	Yes	b	Yes	Yes	Yes	b	c	Yes	Yes	Yes	Yes	Yes	b
24	Ambethi	b	Yes	b	Yes		b	b	b	b	Yes	Yes	Yes	Yes	b
25	Transad	b	Yes	b	Yes	Yes	Yes	c	b	b	b	Yes	Yes	b	b
26	Bhetawada	b	Yes	b	Yes	Yes	Yes	b	b	b	b	Yes	Yes	b	b
27	Nesda	b	b	b	Yes	Yes	Yes	c	c	Yes	Yes	Yes	Yes	b	b
28	Dadusar	b	Yes	Yes	Yes		Yes	b	b	b	b	Yes	Yes	Yes	b
29	Sarandi	b	Yes	b	Yes		b	a	a	Yes	a	a	Yes	Yes	Yes
30	Begva	a	Yes	a	a		a	a	a	Yes	Yes	Yes	Yes	Yes	c
31	Kariyana	c	Yes	c	Yes	Yes	Yes	Yes	b	b	b	Yes	Yes	b	b

Census of India 2011- Village Directory Amenities and Land use (As in 2009)

Village connected to highways, village roads, banks & credit societies (If amenities available code -Yes is given, If not available within the village , the distance range code viz; a for < 5 Kms, b for 5-10 Kms and c for 10+ kms of nearest place where facility is available is given)

Availability of miscellaneous facilities (If amenities available code -Yes is given, If not available within the village, the distance range code viz; a for < 5 Kms, b for 5-10 Kms and c for 10+ kms of nearest place where facility is available is given)

Navigable Waterway (River/Canal) (NW)	Footpaths (FP)	Commercial & Co-operative Banks	ATM	Agricultural Credit Societies	Self-Help Group (SHG)	Public Distribution System (PDS) Shop	Mandis / Regular Market	Weekly Haat	Agricultural Marketing Society	Integrated Child Development Scheme (Nutritional Centres)	Anganwadi Centre (Nutritional Centres)	Others (Nutritional Centres)	ASHA (Accredited Social Health Activist)	Name Village	Sr. No.
75	76	77	78	79	80	81	82	83	84	85	86	87	88	2	1
c	Yes	Yes	b	Yes	Yes	Yes	b	b	b	b	Yes	Yes	Yes	Badarkha	1
c	Yes	Yes	c	Yes	Yes	Yes	c	c	c	c	Yes	Yes	Yes	Saroda	2
c	Yes	b	b	Yes	Yes	Yes	b	b	b	b	Yes	Yes	Yes	Chandisar	3
c	Yes	Yes	b	Yes	Yes	Yes	b	b	b	b	Yes	Yes	Yes	Vasna Keliya	4
c	Yes	Yes	b	Yes	Yes	Yes	b	b	b	b	Yes	Yes	Yes	Chaloda	5
c	Yes	b	b	b	Yes	a	b	b	b	b	Yes	Yes	Yes	Shekhdi	6
c	Yes	b	b	Yes	Yes	Yes	b	b	b	b	Yes	Yes	Yes	Sindhraj	7
c	Yes	a	a	Yes	Yes	Yes	a	a	a	a	Yes	Yes	Yes	Ranoda	8
c	Yes	b	b	Yes	Yes	Yes	b	b	b	b	Yes	Yes	Yes	Jalalpur Vazifa	9
c	Yes	b	b	a	Yes	a	b	b	b	b	Yes	Yes	Yes	Rajpur	10
c	Yes	b	b	Yes	Yes	Yes	b	b	b	b	Yes	Yes	Yes	Ambaliyara	11
c	Yes	b	b	Yes	Yes	Yes	b	b	b	b	Yes	Yes	Yes	Sathal	12
c	Yes	b	b	b	Yes	b	b	b	b	b	Yes	Yes	Yes	Lana	13
c	Yes	c	c	c	Yes	Yes	c	c	b	c	Yes	Yes	Yes	Shiyawada	14
b	Yes	b	b	b	Yes	b	c	c	b	c	Yes	Yes	Yes	Kalyanpur	15
c	Yes	b	c	Yes	Yes	Yes	c	c	c	c	Yes	Yes	Yes	Valthera	16
c	Yes	b	b	Yes	Yes	Yes	b	b	b	b	Yes	Yes	Yes	Jalalpur Godhaneshvar	17
b	Yes	b	b	b	Yes	Yes	b	b	b	b	Yes	Yes	Yes	Khanpur	18
a	Yes	a	a	a	Yes	a	a	a	b	a	Yes	Yes	Yes	Mujpur	19
														Dholka (Rural)	20
c	Yes	Yes	b	Yes	Yes	Yes	c	c	c	c	Yes	Yes	Yes	Rampur	21
c	Yes	a	b	a	Yes	a	b	b	b	b	Yes	Yes	Yes	Khatripur	22
b	Yes	Yes	b	b	Yes	Yes	b	b	b	b	Yes	Yes	Yes	Sahij	23
c	Yes	b	b	Yes	Yes	Yes	b	Yes	b	b	Yes	Yes	Yes	Ambethi	24
c	Yes	b	b	b	Yes	Yes	b	b	b	b	Yes	Yes	Yes	Transad	25
c	Yes	b	b	b	Yes	Yes	b	b	b	b	Yes	Yes	Yes	Bhetawada	26
c	Yes	b	b	Yes	Yes	Yes	b	b	b	b	Yes	Yes	Yes	Nesda	27
b	Yes	b	b	b	Yes	Yes	Yes	b	b	b	Yes	Yes	Yes	Dadusar	28
c	Yes	b	b	b	Yes	Yes	b	b	b	b	Yes	Yes	Yes	Sarandi	29
c	Yes	a	a	a	Yes	a	c	c	c	c	Yes	Yes	Yes	Begva	30
b	Yes	b	b	Yes	Yes	b	b	b	b	c	Yes	Yes	Yes	Kariyana	31

Census of India 2011- Village Directory Amenities and Land use (As in 2009)

Availability of miscellaneous facilities (If amenities available code -Yes is given, If not available within the village, the distance range code viz; a for < 5 Kms, b for 5-10 Kms and c for 10+ kms of nearest place where facility is available is given)

Availability of electricity
(Yes/No)

Sr. No.	Name Village	Community Centre With/ Without TV	Sports Field	Sports Club / Recreation Centre	Cinema / Video Hall	Public Library	Public Reading Room	Newspaper Supply	Assembly Polling Station	Birth & Death Registration Office	Power Supply for Domestic Use (ED)	Power Supply for Agricultural Use (EAG)	Power Supply for Commercial Use (EC)	Power Supply for All Uses (EA)
1	2	89	90	91	92	93	94	95	96	97	98	99	100	101
1	Badarkha	b	b	b	b	b	b	Yes	Yes	Yes	Yes	Yes	Yes	Yes
2	Saroda	c	c	c	c	c	c	Yes	Yes	Yes	Yes	Yes	Yes	Yes
3	Chandisar	b	Yes	b	b	Yes	b	Yes	Yes	Yes	Yes	Yes	Yes	Yes
4	Vasna Keliya	Yes	Yes	b	b	b	b	Yes	Yes	Yes	Yes	Yes	Yes	Yes
5	Chaloda	b	Yes	b	b	b	b	Yes	Yes	Yes	Yes	Yes	Yes	Yes
6	Shekhdi	b	b	b	b	b	b	Yes	Yes	Yes	Yes	Yes	Yes	Yes
7	Sindhraj	b	b	b	b	b	b	Yes	Yes	Yes	Yes	Yes	Yes	Yes
8	Ranoda	a	a	a	a	a	a	Yes	Yes	Yes	Yes	Yes	Yes	Yes
9	Jalalpur Vazifa	b	Yes	b	b	b	b	Yes	Yes	Yes	Yes	Yes	Yes	Yes
10	Rajpur	b	a	b	b	b	b	Yes	Yes	Yes	Yes	Yes	Yes	Yes
11	Ambaliyara	b	b	b	b	b	b	Yes	Yes	Yes	Yes	Yes	Yes	Yes
12	Sathal	Yes	b	b	b	b	b	Yes	Yes	Yes	Yes	Yes	Yes	Yes
13	Lana	b	Yes	b	b	b	b	Yes	Yes	Yes	Yes	Yes	Yes	Yes
14	Shiyawada	c	c	c	c	c	c	Yes	Yes	Yes	Yes	Yes	Yes	Yes
15	Kalyanpur	c	c	c	c	c	c	Yes	Yes	Yes	Yes	Yes	Yes	Yes
16	Valthera	c	c	c	c	c	c	Yes	Yes	Yes	Yes	Yes	Yes	Yes
17	Jalalpur Godhaneshvar	b	b	b	b	b	b	Yes	Yes	Yes	Yes	Yes	Yes	Yes
18	Khanpur	b	b	b	b	b	b	Yes	Yes	Yes	Yes	Yes	Yes	Yes
19	Mujpur	a	a	a	a	a	a	Yes	Yes	Yes	Yes	Yes	Yes	Yes
20	Dholka (Rural)													
21	Rampur	c	c	c	c	c	c	Yes	Yes	Yes	Yes	Yes	Yes	Yes
22	Khatripur	b	b	b	b	b	b	Yes	Yes	Yes	Yes	Yes	Yes	Yes
23	Sahij	Yes	Yes	b	b	b	b	Yes	Yes	Yes	Yes	Yes	Yes	Yes
24	Ambethi	b	Yes	b	b	b	Yes	Yes	Yes	Yes	Yes	Yes	Yes	Yes
25	Transad	b	b	b	b	b	b	Yes	Yes	Yes	Yes	Yes	Yes	Yes
26	Bhetawada	b	b	b	b	b	b	Yes	Yes	Yes	Yes	Yes	Yes	Yes
27	Nesda	b	b	b	b	b	b	Yes	Yes	Yes	Yes	Yes	Yes	Yes
28	Dadusar	Yes	b	b	b	b	b	Yes	Yes	Yes	Yes	Yes	Yes	Yes
29	Sarandi	b	Yes	b	b	b	b	Yes	Yes	Yes	Yes	Yes	Yes	Yes
30	Begva	c	c	c	c	c	c	Yes	Yes	Yes	Yes	Yes	Yes	Yes
31	Kariyana	c	c	c	c	c	c	Yes	Yes	Yes	Yes	Yes	Yes	Yes

Census of India 2011- Village Directory Amenities and Land use (As in 2009)

Land Use									
Nearest Town									
Area under different types of land use (in hectares rounded up to one decimal place)									
Name	Distance Range Code i.e. a for < 5 Kms, b for 5-10 Kms & c for 10+ kms.	Forests	Area Under Non-Agricultural Uses	Barren and Un-Cultivable Land	Permanent Pastures and Other Grazing Lands	Land Under Miscellaneous Tree Crops etc.	Culturable Waste Land	Name Village	Sr. No.
102	103	104	105	106	107	108	109	2	1
DHOLKA	b	0	14.3	6.8	0	16.4	0	Badarkha	1
DHOLKA	c	0	1.8	43.8	179	5	0	Saroda	2
DHOLKA	b	0	10	200.3	90	0	0	Chandisar	3
DHOLKA	b	0	8	40.4	69.6	0	0	Vasna Keliya	4
DHOLKA	b	0	212.8	9.2	25	0	0	Chaloda	5
DHOLKA	b	0	0.1	1.4	16.9	0	0	Shekhdi	6
DHOLKA	b	0	164.2	0	0	0	0	Sindhraj	7
DHOLKA	a	0	1.9	13.9	89.7	0	0	Ranoda	8
DHOLKA	b	0	1	0	50.3	0	0	Jalalpur Vazifa	9
DHOLKA	b	0	5.7	0	6.4	0	0	Rajpur	10
DHOLKA	b	2.5	17.1	0	45.9	0	0	Ambaliyara	11
DHOLKA	b	0	62	230.5	52	0	98.6	Sathal	12
DHOLKA	b	0	4.9	11.4	3.9	0	38	Lana	13
DHOLKA	c	0	9.7	16.7	5.5	0	0	Shiyawada	14
DHOLKA	c	0	5.5	0.4	27.5	0	0	Kalyanpur	15
DHOLKA	c	0	12.2	186	319.5	0	0	Valthera	16
DHOLKA	b	0	2.2	12	3.9	0	36.1	Jalalpur Godhaneshvar	17
DHOLKA	b	0	2.1	6.8	1.2	0	0	Khanpur	18
DHOLKA	a	0	2.4	1.2	0	0.3	0	Mujpur	19
DHOLKA	a	0	36.8	6180.7	125.4	0	0	Dholka (Rural)	20
DHOLKA	c	0	2.1	20.3	20.3	0	0	Rampur	21
DHOLKA	b	0	1.7	1.7	10.8	0	16.6	Khatripur	22
DHOLKA	b	0	2.9	0	133.2	0	66.2	Sahij	23
DHOLKA	b	0	3	0	13.6	0	18	Ambethi	24
DHOLKA	b	0	2.9	72	0	0	0	Transad	25
DHOLKA	b	0	3.8	0	48.2	0	24.7	Bhetawada	26
DHOLKA	b	0	3.3	12.5	43.6	0	0	Nesda	27
DHOLKA	b	0	14.2	0	40.5	0	31.7	Dadusar	28
DHOLKA	b	0	21.2	0	11.1	0	22.5	Sarandi	29
DHOLKA	c	0	2.9	12.5	63.8	0	0	Begva	30
DHOLKA	c	62	0	0	39.6	0	0	Kariyana	31

**Census of India 2011- Village Directory
Amenities and Land use (As in 2009)**

Sr. No.	Name Village	Land Use										Name of three most important commodities manufactured		
		Area under different types of land use (in hectares rounded up to one decimal place)						Area irrigated by source (in hectare).						
		Fallow Lands Other Than Current Fallows	Current Fallows	Net Area Sown	Total Irrigated Land Area	Total Un-irrigated Land Area	Canals (C)	Wells/Tube-Wells (W/TW)	Tanks/Lakes (T/L)	Water Falls (WF)	Others (O)	First	Second	Third
1	2	110	111	112	113	114	115	116	117	118	119	120	121	122
1	Badarkha	60.5	0	976.6	526	450.6	0	526	0	0	0			
2	Saroda	0	0	1352.2	676.8	675.4	120.2	536	20.6	0	0			
3	Chandisar	0	0	1370.4	1268	102.3	1046	200.9	21	0	0			
4	Vasna Keliya	0	0	703.4	659.1	44.3	448.1	186.3	24.7	0	0			
5	Chaloda	0	0	1450.6	1440	10.6	100	1340	0	0	0			
6	Shekhdi	0.3	0	201.2	201.2	0	184	17.2	0	0	0			
7	Sindhraj	0	13	1836.1	1058	778.1	0	1058	0	0	0			
8	Ranoda	0	0	866.3	866.3	0	515	300	51.3	0	0			
9	Jalalpur Vazifa	55.2	0	555.4	551.3	4	200	351.3	0	0	0			
10	Rajpur	5.8	1.9	173.1	171.2	1.9	71	100.2	0	0	0			
11	Ambaliyara	103.9	0	912.2	912.2	0	900	12.2	0	0	0			
12	Sathal	0	0	1318.4	900.2	418.1	600	300.2	0	0	0			
13	Lana	0	0	619.8	569.2	50.6	405.2	164	0	0	0			
14	Shiyawada	0	0	182.8	150	32.8	120	30	0	0	0			
15	Kalyanpur	0	0	527.4	310	217.4	0	310	0	0	0			
16	Valthera	0	0	1207.8	320	887.8	0	300	20	0	0			
17	Jalalpur Godhaneshvar	0	12	641.1	314	327	111	203	0	0	0			
18	Khanpur	0	0	516.5	136.6	380	106.8	29.8	0	0	0			
19	Mujpur	2.3	0	309.8	205	104.8	200	5	0	0	0			
20	Dholka (Rural)	0	0	2615.2	2207	408.2	680	640	887	0	0			
21	Rampur	0	0	450.9	300	150.9	300	0	0	0	0			
22	Khatripur	0	1.7	282.7	235.7	47	200.5	35.2	0	0	0			
23	Sahij	130.6	0	824.1	524.1	300	300	200	24.1	0	0			
24	Ambethi	0	0	441	441	0	307	124	10	0	0			
25	Transad	28	0	527.6	527.6	0	427	100.6	0	0	0			
26	Bhetawada	14.7	0	312.5	312.5	0	200	112.2	0.3	0	0			
27	Nesda	0	0	586	429	157.1	396.2	32.7	0	0	0			
28	Dadusar	0	0	719.4	719.4	0	700	11.5	7.9	0	0			
29	Sarandi	0	0	1457.8	1288	169.6	1200	88	0	0	0			
30	Begva	0	0	601.3	295.3	306	280	15.3	0	0	0			
31	Kariyana	0	1.6	668.8	668.8	0	400	268.8	0	0	0			

Census of India 2011- Village Directory Amenities and Land use (As in 2009)

Number of educational amenities available. (If not available within the village, the distance range code viz; a for < 5 Kms, b for 5-10 Kms and c for 10+ kms of nearest place where facility is available is given).

Sr. No.	Name Village	Location Code No.	Total Area of The Village (In Hectares Rounded Up to One Decimal Place)	Total Population (2011 Census)	Number of Households (2011 Census)	Pre-Primary School (PP)	Primary School (P)	Middle School (M)	Secondary School (S)	Senior Secondary School (SS)	Degree College of Arts Science & Commerce (ASC)	Engineering College (EC)	Medical College (MC)	Management Institute (MI)
1	2	3	4	5	6	7	8	9	10	11	12	13	14	15
CD Block:-Dholka (0062)														
32	Kadipur	511725	194.5	764	162	b	1		a	b	c	c	c	c
33	Ambareli	511726	1210.1	3169	653	b	1		1	b	b	c	c	c
34	Paldi	511727	520.7	1469	291	c	c		c	c	c	c	c	c
35	Pisawada	511728	2168.6	3689	760	b	1		b	b	c	c	c	c
36	Andhari	511729	304.7	515	109	b	1		b	b	b	c	c	c
37	Virpur	511730	666.6	1612	303	c	1		c	c	c	c	c	c
38	Vautha	511731	1034.7	2056	427	c	1		c	c	c	c	c	c
39	Girand	511732	536.3	957	207	c	1		c	c	c	c	c	c
40	Virdi	511733	599.2	940	180	c	1		c	c	c	c	c	c
41	Ingoli	511734	1124.6	1950	403	c	1		c	c	c	c	c	c
42	Kauka	511735	1940.2	3834	785	c	1		1	c	c	c	c	c
43	Kaliyapura	511736	216.2	673	111	c	1		b	b	c	c	c	c
44	Kharanti	511737	950	1154	239	a	1		a	c	c	c	c	c
45	Koth	511738	4636.6	10439	2173	c	9		1	1	c	c	c	c
46	Rupgadh	511739	1621.8	1845	361	c	1		b	c	c	c	c	c
47	Simej	511740	2503.1	3702	736	c	1		2	c	c	c	c	c
48	Ganesar	511741	418.7	671	118	c	1		b	c	c	c	c	c
49	Ganol	511742	1309.1	1719	336	c	1		c	c	c	c	c	c
50	Raypur	511743	565.6	1212	239	c	1		c	c	c	c	c	c
51	Dholi	511744	1376.5	869	176	c	1		b	c	c	c	c	c
52	Kesargadh	511745	1735	1023	183	c	1		b	c	c	c	c	c
53	Arnej	511746	1103.3	1592	352	c	1		b	c	c	c	c	c
54	Bhurkhi	511747	1698	1836	351	c	1		b	c	c	c	c	c
55	Gundi	511748	2141.4	3237	710	c	3		1	c	c	c	c	c
56	Javaraj	511749	2377.2	2453	527	1	1		1	c	c	c	c	c
57	Vejalka	511750	2742.1	2049	369	c	1		b	c	c	c	c	c
58	Bhumli	511751	1208	998	201	c	2		b	c	c	c	c	c
59	Vataman	511752	2997.4	6830	1336	c	2		1	c	c	c	c	c
60	Rampura	511753	406.9	300	53	a	1		a	a	a	c	c	c
61	Anandpura	511754	173.4	335	52	c	1		c	c	c	c	c	c

Census of India 2011- Village Directory Amenities and Land use (As in 2009)

Number of educational amenities available. (If not available within the village, the distance range code viz; a for < 5 Kms, b for 5-10 Kms and c for 10+ kms of nearest place where facility is available is given).

Number of Medical Amenities available. (If not available within the village, the distance range code viz; a for < 5 Kms, b for 5-10 Kms and c for 10+ kms of nearest place where facility is available is given).

Polytechnic (Pt)	Vocational Training School /ITI	Non-Formal Training Centre (NFTC)	Special School for Disabled (SSD)	Others (Specify)	Community Health Centre (CHC)	Primary Health Centre (PHC)	Primary Health Sub Centre (PHS)	Maternity and Child Welfare Centre (MCW)	T.B. Clinic (TBC)	Hospital-Allopathic (HA)	Hospital-Alternative Medicine (HO)	Dispensary (D)	Veterinary Hospital (VH)	Mobile Health Clinic (MHC)	Family Welfare Centre (FWC)	Name Village	Sr. No.
16	17	18	19	20	21	22	23	24	25	26	27	28	29	30	31	2	1
c	c	c	c		b	b	b	b	b	b	c	b	b	b	b	Kadipur	32
c	c	c	c		b	b	1	b	b	b	c	b	b	b	b	Ambareli	33
c	c	c	c		c	a	c	c	c	c	c	c	c	c	c	Paldi	34
c	b	c	c		b	b	1	b	b	b	c	b	b	b	b	Pisawada	35
c	b	c	c		b	b	b	b	b	b	c	b	b	b	b	Andhari	36
c	c	c	c		c	c	c	c	c	c	c	c	c	c	c	Virpur	37
c	c	c	c		c	c	1	c	c	c	c	c	c	c	c	Vautha	38
c	c	c	c		c	c	c	c	c	c	c	c	c	c	c	Girand	39
c	c	c	c		c	b	b	c	c	c	c	c	c	c	c	Virdi	40
c	c	c	c		c	b	b	c	c	c	c	b	c	c	c	Ingoli	41
c	c	c	c		c	c	1	c	c	c	c	c	c	c	c	Kauka	42
c	c	c	c		c	b	b	b	b	c	c	c	c	c	c	Kaliyapura	43
c	c	c	c		c	b	c	b	b	c	c	c	c	c	c	Kharanti	44
c	c	c	c		c	1	2	1	1	c	c	c	1	c	1	Koth	45
c	c	c	c		c	b	1	c	c	c	c	1	b	c	b	Rupgadh	46
c	c	c	c		c	c	c	c	c	c	c	c	c	c	c	Simej	47
c	c	c	c		c	c	c	c	c	c	c	c	c	c	c	Ganesar	48
c	c	c	c		c	c	c	c	c	c	c	c	c	c	c	Ganol	49
c	c	c	c		c	b	c	c	b	c	c	c	c	c	c	Raypur	50
c	c	c	c		c	b	c	c	b	c	c	c	c	c	c	Dholi	51
c	c	c	c		b	b	b	b	b	c	c	b	b	b	b	Kesargadh	52
c	c	c	c		c	c	c	c	c	c	c	c	c	c	c	Arnej	53
c	c	c	c		c	b	a	b	b	c	c	a	c	c	b	Bhurkhi	54
c	c	c	c		c	c	1	c	c	c	c	c	c	c	c	Gundi	55
c	c	c	c		c	b	1	b	b	c	c	b	b	c	b	Javaraj	56
c	c	c	c		c	b	1	c	c	c	c	c	c	c	c	Vejalka	57
c	c	c	c		c	c	c	c	c	c	c	c	c	c	c	Bhumli	58
c	c	c	c		c	1	1	c	c	c	c	c	c	c	c	Vataman	59
c	a	c	c		a	a	a	a	a	a	c	a	a	a	a	Rampura	60
c	c	c	c		c	b	a	c	b	c	c	c	c	c	c	Anandpura	61

**Census of India 2011- Village Directory
Amenities and Land use (As in 2009)**

Sr. No.	Name Village	Number of Non-Government Medical Amenities available.							Availability of drinking water - Yes / No							
		Charitable Non Govt. Hospital/Nursing Home.	Medical Practitioner With MBBS Degree	Medical Practitioner With Other Degree	Medical Practitioner With No Degree	Traditional Practitioner and Faith Healer	Medicine Shop	Others	Tap Water (Treated/Untreated)	Well Water (Covered / Uncovered well)	Hand Pump	Tube wells / Bore well	Spring	River / Canal	Tank / Pond / Lake	Others
1	2	32	33	34	35	36	37	38	39	40	41	42	43	44	45	46
32	Kadipur	0	0	0	0	0	0	0	Yes	No	No	No	No	No	Yes	No
33	Ambareli	0	0	0	0	0	0	0	Yes	No	No	Yes	No	No	Yes	Yes
34	Paldi	0	0	0	0	0	0	0	Yes	No	No	Yes	No	No	No	No
35	Pisawada	0	0	0	0	0	0	0	Yes	No	No	Yes	No	No	Yes	No
36	Andhari	0	0	0	0	0	0	0	Yes	No	No	Yes	No	No	Yes	No
37	Virpur	0	0	0	0	0	0	0	Yes	No	No	Yes	No	No	Yes	No
38	Vautha	0	0	0	0	0	0	0	Yes	No	No	Yes	No	Yes	Yes	No
39	Girand	0	0	0	0	0	0	0	Yes	No	No	Yes	No	Yes	Yes	No
40	Virdi	0	0	0	0	0	0	0	Yes	No	No	Yes	No	Yes	Yes	No
41	Ingoli	0	0	0	0	0	0	0	Yes	No	No	Yes	No	Yes	Yes	No
42	Kauka	0	0	0	0	0	0	0	Yes	Yes	No	No	No	No	Yes	No
43	Kaliyapura	0	0	0	0	0	0	0	Yes	No	No	No	No	No	No	No
44	Kharanti	0	0	0	0	0	0	0	Yes	No	No	Yes	No	No	No	No
45	Koth	0	1	1	0	0	3	0	Yes	No	No	Yes	No	Yes	Yes	No
46	Rupgadh	0	0	0	0	0	0	0	Yes	No	No	No	No	No	Yes	No
47	Simej	0	0	0	0	0	0	0	Yes	Yes	Yes	No	No	Yes	Yes	No
48	Ganesar	0	0	0	0	0	0	0	Yes	No	No	No	No	No	No	No
49	Ganol	0	0	0	0	0	0	0	Yes	No	No	Yes	No	No	No	No
50	Raypur	0	0	0	0	0	0	0	Yes	No	No	No	No	No	No	No
51	Dholi	0	0	0	0	0	0	0	Yes	No	No	No	No	No	No	No
52	Kesargadh	0	0	0	0	0	0	0	Yes	Yes	Yes	No	No	Yes	Yes	Yes
53	Arnej	0	0	0	0	0	0	0	Yes	Yes	No	No	No	No	No	No
54	Bhurkhi	0	0	0	0	0	0	0	Yes	Yes	No	Yes	No	No	Yes	No
55	Gundi	0	0	0	0	0	0	0	Yes	No	No	Yes	No	No	Yes	No
56	Javaraj	0	0	0	0	0	0	0	Yes	Yes	Yes	No	No	Yes	Yes	No
57	Vejalca	0	0	0	0	0	0	0	Yes	No	No	No	No	No	No	No
58	Bhumli	0	0	0	0	0	0	0	Yes	Yes	Yes	No	No	No	No	No
59	Vataman	0	0	0	0	0	1	0	Yes	No	No	No	No	Yes	No	No
60	Rampura	0	0	0	0	0	0	0	Yes	No	No	Yes	No	No	Yes	No
61	Anandpura	0	0	0	0	0	0	0	Yes	No	No	No	No	Yes	Yes	No

Census of India 2011- Village Directory Amenities and Land use (As in 2009)

Availability of toilet & others
Yes / No

Communication and transport facilities (If amenities available code -Yes is given except for Village Pin Code, If not available within the village, the distance range code viz; a for < 5 Kms, b for 5-10 Kms and c for 10+ kms of nearest place where facility is available is given)

Community Toilet Including Bath.	Community Toilet Excluding Bath.	Rural Sanitary Mart or Sanitary Hardware Outlet Available Near The Village.	Community Bio- gas or Recycle of Waste for Productive Use.	Post Office (PO)	Sub Post Office (SPO)	Post & Telegraph Office (P&TO)	Village Pin Code	Telephones (Land Lines)	Public Call Office (PCO)	Mobile Phone Coverage	Internet Cafes/Common Service Centre (CSC)	Private Courier Facility	Bus Service (Public & Private)	Name Village	Sr. No.
47	48	49	50	51	52	53	54	55	56	57	58	59	60	2	1
No	No	No	No	b	Yes		382463	Yes	Yes	Yes	Yes	b	Yes	Kadipur	32
No	No	No	No	b	Yes		382225	Yes	Yes	Yes	Yes	b	Yes	Ambareli	33
No	No	No	No	c	c		382225	c	Yes	Yes	Yes	c	Yes	Paldi	34
No	No	No	No	b	Yes		382265	Yes	Yes	Yes	Yes	b	Yes	Pisawada	35
No	No	No	No	b	b		382260	Yes	Yes	Yes	Yes	b	Yes	Andhari	36
No	No	No	No	a	a		382260	Yes	Yes	Yes	Yes	c	Yes	Virpur	37
No	No	No	No	c	Yes		382225	Yes	Yes	Yes	Yes	c	Yes	Vautha	38
No	No	No	No	c	a		382250	Yes	Yes	Yes	Yes	c	Yes	Girand	39
No	No	No	No	a	Yes		382265	Yes	Yes	Yes	Yes	c	Yes	Viridi	40
No	No	No	No	a	Yes		382265	Yes	Yes	Yes	Yes	c	Yes	Ingoli	41
No	No	No	No	Yes	c		382265	Yes	Yes	Yes	Yes	c	Yes	Kauka	42
No	No	No	No	c	c		382265	c	Yes	Yes	Yes	c	Yes	Kaliyapura	43
No	No	No	No	c	c		382265	Yes	Yes	Yes	Yes	c	Yes	Kharanti	44
No	No	No	No	Yes	c		382240	Yes	Yes	Yes	Yes	c	Yes	Koth	45
No	No	No	No	b	Yes		382240	Yes	Yes	Yes	Yes	c	Yes	Rupgadh	46
No	No	No	No	a	Yes		382265	Yes	Yes	Yes	Yes	c	Yes	Simej	47
No	No	No	No	c	c		382250	Yes	Yes	Yes	Yes	c	Yes	Ganesar	48
No	No	No	No	c	Yes		382265	Yes	Yes	Yes	Yes	c	Yes	Ganol	49
No	No	No	No	c	c		382220	Yes	Yes	Yes	Yes	c	Yes	Raypur	50
No	No	No	No	c	Yes		382240	Yes	Yes	Yes	Yes	c	Yes	Dholi	51
No	No	No	No	c	a		382240	c	Yes	Yes	Yes	c	Yes	Kesargadh	52
No	No	No	No	c	Yes		382230	Yes	Yes	Yes	Yes	c	Yes	Arnej	53
No	No	No	No	c	Yes		382230	a	Yes	Yes	Yes	c	Yes	Bhurkhi	54
No	No	No	No	c	Yes		382230	Yes	Yes	Yes	Yes	c	Yes	Gundi	55
No	No	No	No	b	Yes		382230	Yes	Yes	Yes	Yes	c	Yes	Javaraj	56
No	No	No	No	b	Yes		382230	Yes	Yes	Yes	Yes	c	Yes	Vejalaka	57
No	No	No	No	b	b		382230	b	Yes	Yes	Yes	c	Yes	Bhumli	58
No	No	No	No	c	Yes		382265	Yes	Yes	Yes	Yes	c	Yes	Vataman	59
No	No	No	No	a	Yes		382240	Yes	Yes	Yes	Yes	a	Yes	Rampura	60
No	No	No	No	a	c		382240	a	Yes	Yes	Yes	c	Yes	Anandpura	61

**Census of India 2011- Village Directory
Amenities and Land use (As in 2009)**

Communication and transport facilities (If amenities available code -Yes is given except for Village Pin Code, If not available within the village, the distance range code viz; a for < 5 Kms, b for 5-10 Kms and c for 10+ kms of nearest place where facility is available is given)

Village connected to highways, village roads, banks & credit societies (If amenities available code -Yes is given, If not available within the village, the distance range code viz; a for < 5 Kms, b for 5-10 Kms and c for 10+ kms of nearest place where facility is available is given)

Sr. No.	Name Village	Railway Stations	Auto/Modified Autos	Taxis and Vans	Tractors	Cycle-Pulled Rickshaws (Manual & Machine Driven)	Carts Driven by Animals	Sea /River Ferry Service	Connected to National Highway (NH)	Connected to State Highway (SH)	Connected to Major District Road (MDR)	Connected to Others District Road	Pucca Roads	Kutchcha Roads	Water Bounded Macadam (WBM) Roads
1	2	61	62	63	64	65	66	67	68	69	70	71	72	73	74
32	Kadipur	b	Yes	b	Yes	Yes	Yes	b	b	b	b	Yes	Yes	b	b
33	Ambareli	b	Yes	b	Yes	Yes	Yes	c	c	Yes	Yes	Yes	Yes	Yes	b
34	Paldi	c	Yes	c	c		Yes	c	c	c	Yes	Yes	Yes	c	c
35	Pisawada	b	Yes	b	Yes	Yes	Yes	c	b	a	Yes	Yes	Yes	a	a
36	Andhari	b	Yes	Yes	Yes		Yes	b	b	b	Yes	Yes	Yes	b	b
37	Virpur	c	Yes	Yes	Yes		Yes	c	a	a	Yes	Yes	Yes	c	c
38	Vautha	c	Yes	Yes	Yes		Yes	c	c	Yes	Yes	Yes	Yes	Yes	c
39	Girand	c	Yes	Yes	Yes		Yes	c	c	c	Yes	Yes	Yes	Yes	c
40	Virdi	c	c	c	Yes	Yes	Yes	c	c	c	c	Yes	Yes	c	c
41	Ingoli	c	Yes	c	c		Yes	c	c	c	c	Yes	Yes	c	c
42	Kauka	c	Yes	c	Yes	Yes	Yes	c	c	c	c	Yes	Yes	b	b
43	Kaliyapura	c	c	c	Yes		Yes	c	a	a	a	Yes	Yes	c	c
44	Kharanti	c	c	c	Yes		Yes	c	c	c	Yes	c	Yes	c	c
45	Koth	Yes	Yes	c	Yes		Yes	c	b	Yes	a	Yes	a	Yes	c
46	Rupgadh	b	Yes	Yes	Yes	Yes	Yes	c	c	b	Yes	Yes	Yes	Yes	b
47	Simej	c	Yes	c	Yes		c	c	c	Yes	Yes	Yes	Yes	Yes	c
48	Ganesar	c	c	c	Yes	Yes	Yes	c	c	Yes	Yes	Yes	Yes	c	c
49	Ganol	c	c	c	Yes		Yes	c	c	Yes	Yes	c	Yes	c	c
50	Raypur	c	c	c	Yes	Yes	Yes	c	c	Yes	Yes	Yes	Yes	c	c
51	Dholi	Yes	c	c	Yes	Yes	Yes	c	c	c	Yes	Yes	Yes	Yes	c
52	Kesargadh	b	b	b	Yes		c	c	a	a	a	Yes	Yes	Yes	c
53	Arnej	Yes	Yes	c	Yes		Yes	c	c	Yes	Yes	Yes	Yes	Yes	Yes
54	Bhurkhi	Yes	a	b	Yes		Yes	Yes	a	b	a	Yes	Yes	Yes	c
55	Gundi	c	Yes	c	Yes		Yes	c	a	Yes	Yes	Yes	Yes	a	c
56	Javaraj	c	Yes	b	Yes		Yes	c	b	Yes	Yes	Yes	Yes	Yes	c
57	Vejalika	Yes	c	c	Yes		c	c	c	Yes	Yes	Yes	Yes	a	c
58	Bhumli	b	b	b	Yes		Yes	c	a	Yes	Yes	Yes	Yes	Yes	c
59	Vataman	c	Yes	Yes	Yes	Yes	Yes	c	c	Yes	Yes	Yes	Yes	Yes	Yes
60	Rampura	a	Yes	Yes	Yes		Yes	c	c	Yes	Yes	Yes	Yes	a	a
61	Anandpura	c	Yes	c	a		Yes	c	a	Yes	a	Yes	Yes	Yes	a

**Census of India 2011- Village Directory
Amenities and Land use (As in 2009)**

Village connected to highways, village roads, banks & credit societies (If amenities available code -Yes is given, If not available within the village , the distance range code viz; a for < 5 Kms, b for 5-10 Kms and c for 10+ kms of nearest place where facility is available is given)

Availability of miscellaneous facilities (If amenities available code - Yes is given, If not available within the village, the distance range code viz; a for < 5 Kms, b for 5-10 Kms and c for 10+ kms of nearest place where facility is available is given)

Navigable Waterway (River/Canal) (NW)	Footpaths (FP)	Commercial & Co-operative Banks	ATM	Agricultural Credit Societies	Self-Help Group (SHG)	Public Distribution System (PDS) Shop	Mandis / Regular Market	Weekly Haat	Agricultural Marketing Society	Integrated Child Development Scheme (Nutritional Centres)	Anganwadi Centre (Nutritional Centres)	Others (Nutritional Centres)	ASHA (Accredited Social Health Activist)	Name Village	Sr. No.
75	76	77	78	79	80	81	82	83	84	85	86	87	88	2	1
b	Yes	b	b	b	Yes	b	b	b	b	b	Yes	Yes	Yes	Kadipur	32
c	Yes	b	b	Yes	Yes	Yes	b	b	Yes	b	Yes	Yes	Yes	Ambareli	33
c	Yes	c	c	Yes	Yes	c	c	c	c	c	Yes	Yes	Yes	Paldi	34
c	Yes	Yes	b	Yes	Yes	Yes	b	b	b	b	Yes	Yes	Yes	Pisawada	35
b	Yes	a	b	a	Yes	a	b	b	b	b	Yes	Yes	Yes	Andhari	36
c	Yes	a	c	a	Yes	Yes	c	c	c	c	Yes	Yes	Yes	Virpur	37
c	Yes	c	c	Yes	Yes	Yes	c	c	c	c	Yes	Yes	Yes	Vautha	38
c	Yes	c	c	Yes	Yes	a	c	c	c	c	Yes	Yes	Yes	Girand	39
c	Yes	a	c	Yes	Yes	Yes	c	c	c	c	Yes	Yes	c	Virdi	40
c	Yes	c	c	c	Yes	Yes	c	c	c	c	Yes	Yes	c	Ingoli	41
b	Yes	Yes	c	Yes	Yes	Yes	c	c	c	c	Yes	Yes	Yes	Kauka	42
c	Yes	c	c	c	Yes	a	c	c	c	c	Yes	Yes	Yes	Kaliyapura	43
c	Yes	c	c	Yes	Yes	Yes	c	c	c	c	Yes	Yes	Yes	Kharanti	44
c	Yes	Yes	Yes	c	Yes	Yes	Yes	c	c	c	Yes	Yes	Yes	Koth	45
c	Yes	b	b	Yes	Yes	Yes	c	c	c	c	Yes	Yes	Yes	Rupgadh	46
c	Yes	c	c	Yes	Yes	Yes	c	c	c	c	Yes	Yes	Yes	Simej	47
c	Yes	c	c	Yes	Yes	c	c	c	c	c	Yes	Yes	Yes	Ganesar	48
c	Yes	c	c	Yes	Yes	Yes	c	c	Yes	c	Yes	Yes	Yes	Ganol	49
c	Yes	c	c	c	Yes	Yes	c	c	c	c	Yes	Yes	Yes	Raypur	50
c	Yes	c	c	Yes	Yes	Yes	c	c	c	c	Yes	Yes	Yes	Dholi	51
c	Yes	b	b	b	Yes	a	c	c	c	c	Yes	Yes	Yes	Kesargadh	52
c	Yes	Yes	c	Yes	Yes	Yes	c	c	c	c	Yes	Yes	Yes	Arnej	53
c	Yes	c	c	Yes	Yes	Yes	c	c	a	c	Yes	Yes	Yes	Bhurkhi	54
c	Yes	Yes	c	Yes	Yes	Yes	c	c	c	c	Yes	Yes	Yes	Gundi	55
c	Yes	Yes	b	Yes	Yes	Yes	b	b	c	c	Yes	Yes	Yes	Javaraj	56
c	Yes	b	c	Yes	Yes	Yes	c	c	b	c	Yes	Yes	Yes	Vejalika	57
c	Yes	b	b	c	Yes	Yes	c	c	a	c	Yes	Yes	Yes	Bhumli	58
c	Yes	Yes	c	Yes	Yes	Yes	c	c	Yes	c	Yes	Yes	Yes	Vataman	59
c	Yes	Yes	a	a	Yes	Yes	a	a	a	a	Yes	Yes	Yes	Rampura	60
c	Yes	a	b	a	Yes	a	c	c	b	c	Yes	Yes	Yes	Anandpura	61

Census of India 2011- Village Directory Amenities and Land use (As in 2009)

Availability of miscellaneous facilities (If amenities available code -Yes is given, If not available within the village, the distance range code viz; a for < 5 Kms, b for 5-10 Kms and c for 10+ kms of nearest place where facility is available is given)

Availability of electricity
(Yes/No)

Sr. No.	Name Village	Community Centre With/ Without TV	Sports Field	Sports Club / Recreation Centre	Cinema / Video Hall	Public Library	Public Reading Room	Newspaper Supply	Assembly Polling Station	Birth & Death Registration Office	Power Supply for Domestic Use (ED)	Power Supply for Agricultural Use (EAG)	Power Supply for Commercial Use (EC)	Power Supply for All Uses (EA)
1	2	89	90	91	92	93	94	95	96	97	98	99	100	101
32	Kadipur	Yes	Yes	b	Yes	b	Yes	Yes	Yes	Yes	Yes	Yes	Yes	Yes
33	Ambareli	Yes	b	b	b	b	b	Yes	Yes	Yes	Yes	Yes	Yes	Yes
34	Paldi	c	c	c	c	c	c	Yes	Yes	Yes	Yes	Yes	Yes	Yes
35	Pisawada	b	b	b	b	Yes	Yes	Yes	Yes	Yes	Yes	Yes	Yes	Yes
36	Andhari	b	b	b	b	b	b	Yes	Yes	Yes	Yes	Yes	Yes	Yes
37	Virpur	c	c	c	c	c	c	Yes	Yes	Yes	Yes	Yes	Yes	Yes
38	Vautha	Yes	c	c	c	c	c	Yes	Yes	Yes	Yes	Yes	Yes	Yes
39	Girand	Yes	c	c	c	c	c	Yes	Yes	Yes	Yes	Yes	Yes	Yes
40	Virdi	c	c	c	c	c	c	Yes	Yes	Yes	Yes	Yes	Yes	Yes
41	Ingoli	Yes	c	c	c	c	c	Yes	Yes	Yes	Yes	Yes	Yes	Yes
42	Kauka	Yes	c	c	c	c	c	Yes	Yes	Yes	Yes	Yes	Yes	Yes
43	Kaliyapura	c	c	c	c	c	c	Yes	Yes	Yes	Yes	Yes	Yes	Yes
44	Kharanti	c	c	c	c	c	c	Yes	Yes	Yes	Yes	Yes	Yes	Yes
45	Koth	Yes	Yes	c	c	c	c	Yes	Yes	Yes	Yes	Yes	Yes	Yes
46	Rupgadh	Yes	Yes	c	c	c	c	Yes	Yes	Yes	Yes	Yes	Yes	Yes
47	Simej	c	Yes	c	c	c	c	Yes	Yes	Yes	Yes	Yes	Yes	Yes
48	Ganesar	c	Yes	c	c	c	c	Yes	Yes	Yes	Yes	Yes	Yes	Yes
49	Ganol	c	Yes	c	c	c	c	Yes	Yes	Yes	Yes	Yes	Yes	Yes
50	Raypur	c	Yes	c	c	c	Yes	Yes	Yes	Yes	Yes	Yes	Yes	Yes
51	Dholi	c	Yes	c	c	c	c	Yes	Yes	Yes	Yes	Yes	Yes	Yes
52	Kesargadh	c	Yes	c	c	c	c	Yes	Yes	Yes	Yes	Yes	Yes	Yes
53	Arnej	c	Yes	c	c	c	c	Yes	Yes	Yes	Yes	Yes	Yes	Yes
54	Bhurkhi	c	c	c	c	c	c	Yes	Yes	Yes	Yes	Yes	Yes	Yes
55	Gundi	c	c	c	c	c	c	Yes	Yes	Yes	Yes	Yes	Yes	Yes
56	Javaraj	c	Yes	c	c	c	c	Yes	Yes	Yes	Yes	Yes	Yes	Yes
57	Vejalaka	c	Yes	c	c	c	c	Yes	Yes	Yes	Yes	Yes	Yes	Yes
58	Bhumli	c	Yes	c	c	c	c	Yes	Yes	Yes	Yes	Yes	Yes	Yes
59	Vataman	Yes	Yes	c	c	c	Yes	Yes	Yes	Yes	Yes	Yes	Yes	Yes
60	Rampura	a	a	a	a	a	Yes	Yes	Yes	Yes	Yes	Yes	Yes	Yes
61	Anandpura	c	c	c	c	c	c	Yes	Yes	Yes	Yes	Yes	Yes	Yes

Census of India 2011- Village Directory Amenities and Land use (As in 2009)

Land Use

Nearest Town

Area under different types of land use
(in hectares rounded up to one decimal place)

Name	Distance Range Code i.e. a for < 5 Kms, b for 5-10 Kms & c for 10+ kms.	Forests	Area Under Non-Agricultural Uses	Barren and Un-Cultivable Land	Permanent Pastures and Other Grazing Lands	Land Under Miscellaneous Tree Crops etc.	Culturable Waste Land	Name Village	Sr. No.
102	103	104	105	106	107	108	109	2	1
DHOLKA	b	0	1.6	1.7	0	0	0	Kadipur	32
DHOLKA	b	0	203	11	0	0	0	Ambareli	33
DHOLKA	c	0	4.2	72.4	20.6	0	0	Paldi	34
DHOLKA	b	0	5.3	0	141.3	0	0	Pisawada	35
DHOLKA	b	0	2.2	0	22.3	0	11.8	Andhari	36
DHOLKA	c	30	9.3	0	0	0	0	Virpur	37
DHOLKA	c	0	2.5	142.9	20.4	0	2.1	Vautha	38
DHOLKA	c	0	0	52.4	3.3	0	1	Girand	39
DHOLKA	c	0	11	137.6	0	0	0	Virdi	40
DHOLKA	c	0	12.9	78.6	89.8	0	0	Ingoli	41
DHOLKA	c	0	232.5	11.1	6.1	0	0	Kauka	42
DHOLKA	c	0	2.7	14.5	5.9	0	0	Kaliyapura	43
DHOLKA	c	0	4.8	0	34.8	0	64.2	Kharanti	44
DHOLKA	c	0	203	138	51	0	16.6	Koth	45
DHOLKA	c	0	1	0	6.6	0	130.7	Rupgadh	46
DHOLKA	c	0	1.4	14.3	211.7	0	0	Simej	47
DHOLKA	c	0	0	39.8	23	0	0	Ganesar	48
DHOLKA	c	0	21	2.4	165.6	0	0	Ganol	49
DHOLKA	c	0	2.1	1.4	69.4	0	0	Raypur	50
DHOLKA	c	0	0	64.2	70.2	0	0	Dholi	51
DHOLKA	c	0	4.7	50.3	30.4	0	0	Kesargadh	52
DHOLKA	c	0	13.2	15.9	0	0	0	Arnej	53
DHOLKA	c	0	41.5	0	91.9	0	0	Bhurkhi	54
DHOLKA	c	0	9.6	160.2	35.1	0	0	Gundi	55
DHOLKA	c	0	12.4	66	79	0	0	Javaraj	56
DHOLKA	c	0	124	0	80.9	0	0	Vejalca	57
DHOLKA	c	0	3.5	60.8	30.3	0	0	Bhumli	58
DHOLKA	c	0	135.7	155	9.7	0	0	Vataman	59
DHOLKA	a	0	2.3	3.2	0.8	0	0	Rampura	60
DHOLKA	c	0	1.3	28	27.5	0	2.7	Anandpura	61

**Census of India 2011- Village Directory
Amenities and Land use (As in 2009)**

Sr. No.	Name Village	Land Use										Name of three most important commodities manufactured		
		Area under different types of land use (in hectares rounded up to one decimal place)					Area irrigated by source (in hectare).							
		Fallow Lands Other Than Current Fallows	Current Fallows	Net Area Sown	Total Irrigated Land Area	Total Un-irrigated Land Area	Canals (C)	Wells/Tube-Wells (W/TW)	Tanks/Lakes (T/L)	Water Falls (WF)	Others (O)	First	Second	Third
1	2	110	111	112	113	114	115	116	117	118	119	120	121	122
32	Kadipur	0	4.4	186.8	186.8	0	186.8	0	0	0	0			
33	Ambareli	0	0	996.1	871	125.1	600	271	0	0	0			
34	Paldi	0	0	423.5	398.9	24.6	296	82.9	20	0	0			
35	Pisawada	0	281.1	1740.9	1460	281.2	834	625.7	0	0	0			
36	Andhari	0	0.1	268.4	178.1	90.2	150.1	28	0	0	0			
37	Virpur	0	1	626.3	330.2	296.1	300.2	30	0	0	0			
38	Vautha	37.5	0	829.3	747.4	81.8	247.4	500	0	0	0			
39	Girand	28.1	0	451.5	406.3	45.2	0	185.1	0	0	221			
40	Virdi	0	0	450.6	440.6	10	0	284.9	0	0	156			
41	Ingoli	0	0	943.4	652.2	291.2	0	650.2	2	0	0			
42	Kauka	0	0	1690.5	1392	298.5	92	1000	300	0	0			
43	Kaliyapura	0	0	193.1	135.8	57.3	100	35.8	0	0	0			
44	Kharanti	0	0	846.3	430.2	416.1	330	100.2	0	0	0			
45	Koth	72	0	4156	950	3206	950	0	0	0	0			
46	Rupgadh	0	0	1483.6	1080	403.6	660	320	100	0	0			
47	Simej	0	74.7	2201	1500	701	200	1000	300	0	0			
48	Ganesar	0	0	355.9	315	40.9	254.4	50.6	10	0	0			
49	Ganol	0	0	1120.1	786.4	333.7	699.7	69.4	17.3	0	0			
50	Raypur	0	0	492.8	250.1	242.6	200.1	46	4	0	0			
51	Dholi	0	0	1242.1	340.1	902	290.1	30	20	0	0			
52	Kesargadh	35	0	1614.5	624.5	990	200	403	21.5	0	0			
53	Arnej	93.1	0	981.1	696.8	284.3	600	96.8	0	0	0			
54	Bhurkhi	0	0	1564.6	464	1100.6	100	364	0	0	0			
55	Gundi	0	0	1936.4	436	1500.4	0	236	200	0	0			
56	Javaraj	0	0	2219.7	2000	219.7	1200	800	0	0	0			
57	Vejalaka	0	0	2537.2	1837	700.2	800	1000	37	0	0			
58	Bhumli	0	178.9	934.5	690.5	244	150	540	0.5	0	0			
59	Vataman	50.4	43.3	2603.3	2100	503	450	740	440	0	470			
60	Rampura	3.2	2.3	395.1	329.4	65.8	229.4	100	0	0	0			
61	Anandpura	0	0	113.9	113.9	0	0	0	0	0	114			

Census of India 2011- Village Directory Amenities and Land use (As in 2009)

Number of educational amenities available. (If not available within the village, the distance range code viz; a for < 5 Kms, b for 5-10 Kms and c for 10+ kms of nearest place where facility is available is given).

Sr. No.	Name Village	Location Code No.	Total Area of The Village (In Hectares Rounded Up to One Decimal Place)	Total Population (2011 Census)	Number of Households (2011 Census)	Pre-Primary School (PP)	Primary School (P)	Middle School (M)	Secondary School (S)	Senior Secondary School (SS)	Degree College of Arts Science & Commerce (ASC)	Engineering College (EC)	Medical College (MC)	Management Institute (MI)
1	2	3	4	5	6	7	8	9	10	11	12	13	14	15
CD Block:-Dholka (0062)														
62	Varna	511755	3093.6	4239	787	c	1		1	c	c	c	c	c
63	Jakhda	511756	1349.8	2478	438	c	c		c	c	c	c	c	c
64	Nani Boru	511757	2116.6	1721	347	c	1		c	c	c	c	c	c
65	Saragvala	511758	2703.4	2972	563	c	1		1	c	c	c	c	c
66	Uтелиya	511759	2753.9	2058	419	c	1		b	b	c	c	c	c
67	Loliya	511760	2993.1	1984	397	c	1		c	c	c	c	c	c
68	Samani	511761	1494	621	115	c	1		c	c	c	c	c	c
69	Bholad	511762	2876.5	1893	401	c	1		b	c	c	c	c	c
70	Moti Boru	511763	4677	3234	650	c	1		1	c	c	c	c	c
Block Total :			99866	168907	34137	4	90	0	17	5	0	1	0	0

Census of India 2011- Village Directory Amenities and Land use (As in 2009)

Number of educational amenities available. (If not available within the village, the distance range code viz; a for < 5 Kms, b for 5-10 Kms and c for 10+ kms of nearest place where facility is available is given).

Number of Medical Amenities available. (If not available within the village, the distance range code viz; a for < 5 Kms, b for 5-10 Kms and c for 10+ kms of nearest place where facility is available is given).

Polytechnic (Pt)	Vocational Training School /ITI	Non-Formal Training Centre (NFTC)	Special School for Disabled (SSD)	Others (Specify)	Community Health Centre (CHC)	Primary Health Centre (PHC)	Primary Health Sub Centre (PHS)	Maternity and Child Welfare Centre (MCW)	T.B. Clinic (TBC)	Hospital-Allopathic (HA)	Hospital-Alternative Medicine (HO)	Dispensary (D)	Veterinary Hospital (VH)	Mobile Health Clinic (MHC)	Family Welfare Centre (FWC)	Name Village	Sr. No.
16	17	18	19	20	21	22	23	24	25	26	27	28	29	30	31	2	1
c	c	c	c		c	b	1	c	c	c	c	c	c	c	c	Varna	62
c	c	c	c		c	c	c	c	c	c	c	c	c	c	c	Jakhda	63
c	c	c	c		c	c	c	c	c	c	c	c	c	c	c	Nani Boru	64
c	c	c	c		c	c	1	c	c	c	c	c	c	c	c	Saragvala	65
c	c	c	c		c	b	c	c	b	c	c	c	c	c	c	Uteliya	66
c	c	c	c		c	c	1	c	c	c	c	c	c	c	c	Loliya	67
c	c	c	c		c	c	a	c	c	c	c	c	c	c	c	Samani	68
c	c	c	c		c	c	1	c	c	c	c	c	c	c	c	Bholad	69
c	c	c	c		c	c	1	c	c	c	c	c	c	c	c	Moti Boru	70
0	0	0	0	0	0	5	29	2	1	0	0	2	2	0	1		

Census of India 2011- Village Directory Amenities and Land use (As in 2009)

		Number of Non-Government Medical Amenities available.							Availability of drinking water - Yes / No							
Sr. No.	Name Village	Charitable Non Govt. Hospital/Nursing Home.	Medical Practitioner With MBBS Degree	Medical Practitioner With Other Degree	Medical Practitioner With No Degree	Traditional Practitioner and Faith Healer	Medicine Shop	Others	Tap Water (Treated/Untreated)	Well Water (Covered / Uncovered well)	Hand Pump	Tube wells / Bore well	Spring	River / Canal	Tank / Pond / Lake	Others
1	2	32	33	34	35	36	37	38	39	40	41	42	43	44	45	46
62	Varna	0	0	1	0	0	0	0	Yes	Yes	Yes	Yes	No	Yes	Yes	No
63	Jakhda	0	0	0	0	0	0	0	Yes	Yes	No	No	No	No	No	No
64	Nani Boru	0	0	0	0	0	0	0	Yes	Yes	No	No	No	No	Yes	No
65	Saragvala	0	0	0	0	0	0	0	Yes	No	No	No	No	No	Yes	Yes
66	Uteliya	0	0	0	0	0	0	0	Yes	No	No	Yes	No	No	No	No
67	Loliya	0	0	0	0	0	0	0	Yes	No	No	No	No	Yes	No	No
68	Samani	0	0	0	0	0	0	0	Yes	Yes	No	No	No	No	Yes	No
69	Bholad	0	0	0	0	0	0	0	Yes	Yes	No	No	No	No	Yes	No
70	Moti Boru	0	0	0	0	0	0	0	Yes	No	No	No	No	Yes	No	No
Block Total :		0	1	3	0	0	13	0	69	18	8	39	0	24	39	7

Census of India 2011- Village Directory Amenities and Land use (As in 2009)

Availability of toilet & others Yes / No
Communication and transport facilities (If amenities available code -Yes is given except for Village Pin Code, If not available within the village, the distance range code viz; a for < 5 Kms, b for 5-10 Kms and c for 10+ kms of nearest place where facility is available is given)

Community Toilet Including Bath.	Community Toilet Excluding Bath.	Rural Sanitary Mart or Sanitary Hardware Outlet Available Near The Village.	Community Bio- gas or Recycle of Waste for Productive Use.	Post Office (PO)	Sub Post Office (SPO)	Post & Telegraph Office (P&TO)	Village Pin Code	Telephones (Land Lines)	Public Call Office (PCO)	Mobile Phone Coverage	Internet Cafes/Common Service Centre (CSC)	Private Courier Facility	Bus Service (Public & Private)	Name Village	Sr. No.
47	48	49	50	51	52	53	54	55	56	57	58	59	60	2	1
No	No	No	No	c	Yes		382265	Yes	Yes	Yes	Yes	c	Yes	Varna	62
No	No	No	No	c	Yes		382230	b	Yes	Yes	Yes	c	Yes	Jakhda	63
No	No	No	No	c	Yes		382230	Yes	Yes	Yes	Yes	c	Yes	Nani Boru	64
No	No	No	No	b	Yes		382230	Yes	Yes	Yes	Yes	c	Yes	Saragvala	65
No	No	No	No	c	Yes		382230	Yes	Yes	Yes	Yes	c	Yes	Uteleya	66
No	No	No	No	c	Yes		382465	Yes	Yes	Yes	Yes	b	Yes	Loliya	67
No	No	No	No	a	c		382225	Yes	Yes	Yes	Yes	c	Yes	Samani	68
No	No	No	No	c	Yes		382230	Yes	Yes	Yes	Yes	c	Yes	Bholad	69
No	No	No	No	c	Yes		382230	c	Yes	Yes	Yes	c	Yes	Moti Boru	70
0	0	0	0	3	41	0	69	60	69	69	67	0	69		

Census of India 2011- Village Directory Amenities and Land use (As in 2009)

Communication and transport facilities (If amenities available code -Yes is given except for Village Pin Code, If not available within the village, the distance range code viz; a for < 5 Kms, b for 5-10 Kms and c for 10+ kms of nearest place where facility is available is given)

Village connected to highways, village roads, banks & credit societies (If amenities available code -Yes is given, If not available within the village, the distance range code viz; a for < 5 Kms, b for 5-10 Kms and c for 10+ kms of nearest place where facility is available is given)

Sr. No.	Name Village	Railway Stations	Auto/Modified Autos	Taxis and Vans	Tractors	Cycle-Pulled Rickshaws (Manual & Machine Driven)	Carts Driven by Animals	Sea /River Ferry Service	Connected to National Highway (NH)	Connected to State Highway (SH)	Connected to Major District Road (MDR)	Connected to Others District Road	Pucca Roads	Kutchcha Roads	Water Bounded Macadam (WBM) Roads
1	2	61	62	63	64	65	66	67	68	69	70	71	72	73	74
62	Varna	c	Yes	Yes	Yes		Yes	c	c	Yes	Yes	Yes	Yes	Yes	c
63	Jakhda	c	c	c	c		c	c	c	b	b	Yes	Yes	a	c
64	Nani Boru	c	c	c	c		c	c	c	a	a	Yes	Yes	a	a
65	Saragvala	b	c	c	Yes		c	c	c	Yes	Yes	Yes	Yes	Yes	c
66	Uteliya	b	b	c	Yes		Yes	c	c	Yes	b	b	Yes	b	c
67	Loliya	Yes	Yes	b	Yes	Yes	Yes	c	b	Yes	Yes	b	Yes	Yes	b
68	Samani	c	c	c	Yes		Yes	c	c	b	Yes	Yes	Yes	a	c
69	Bholad	c	c	c	Yes		Yes	c	c	Yes	Yes	Yes	Yes	Yes	c
70	Moti Boru	c	c	c	Yes		Yes	c	c	Yes	Yes	Yes	Yes	c	c
Block Total :		8	47	13	56	26	55	3	0	37	44	60	68	35	5

Census of India 2011- Village Directory Amenities and Land use (As in 2009)

Village connected to highways, village roads, banks & credit societies (If amenities available code -Yes is given, If not available within the village , the distance range code viz; a for < 5 Kms, b for 5-10 Kms and c for 10+ kms of nearest place where facility is available is given)					Availability of miscellaneous facilities (If amenities available code - Yes is given, If not available within the village, the distance range code viz; a for < 5 Kms, b for 5-10 Kms and c for 10+ kms of nearest place where facility is available is given)											
75	76	77	78	79	80	81	82	83	84	85	86	87	88	2	1	
Navigable Waterway (River/Canal) (NW)	Footpaths (FP)	Commercial & Co-operative Banks	ATM	Agricultural Credit Societies	Self-Help Group (SHG)	Public Distribution System (PDS) Shop	Mandis / Regular Market	Weekly Haat	Agricultural Marketing Society	Integrated Child Development Scheme (Nutritional Centres)	Anganwadi Centre (Nutritional Centres)	Others (Nutritional Centres)	ASHA (Accredited Social Health Activist)	Name Village	Sr. No.	
c	Yes	Yes	c	Yes	Yes	Yes	c	c	c	c	Yes	Yes	Yes	Varna	62	
c	Yes	b	c	c	Yes	Yes	c	c	c	c	Yes	Yes	Yes	Jakhda	63	
c	Yes	b	c	c	Yes	Yes	c	c	c	c	Yes	Yes	Yes	Nani Boru	64	
c	Yes	b	c	Yes	Yes	Yes	c	c	c	c	Yes	Yes	Yes	Saragvala	65	
c	Yes	c	c	Yes	Yes	Yes	c	c	c	c	Yes	Yes	Yes	Uteliya	66	
c	Yes	b	b	Yes	Yes	Yes	c	b	c	c	Yes	Yes	Yes	Loliya	67	
c	Yes	c	c	a	Yes	a	c	c	c	c	Yes	Yes	Yes	Samani	68	
c	Yes	c	c	Yes	Yes	Yes	c	c	c	c	Yes	Yes	Yes	Bholad	69	
c	Yes	c	c	c	Yes	Yes	c	c	Yes	c	Yes	Yes	Yes	Moti Boru	70	
0	69	15	1	40	69	52	2	1	4	0	69	69	67			

Census of India 2011- Village Directory Amenities and Land use (As in 2009)

Availability of miscellaneous facilities (If amenities available code -Yes is given, If not available within the village, the distance range code viz; a for < 5 Kms, b for 5-10 Kms and c for 10+ kms of nearest place where facility is available is given)

Availability of electricity
(Yes/No)

Sr. No.	Name Village	Community Centre With/ Without TV	Sports Field	Sports Club / Recreation Centre	Cinema / Video Hall	Public Library	Public Reading Room	Newspaper Supply	Assembly Polling Station	Birth & Death Registration Office	Power Supply for Domestic Use (ED)	Power Supply for Agricultural Use (EAG)	Power Supply for Commercial Use (EC)	Power Supply for All Uses (EA)
1	2	89	90	91	92	93	94	95	96	97	98	99	100	101
62	Varna	c	Yes	c	c	c	Yes	Yes	Yes	Yes	Yes	Yes	Yes	Yes
63	Jakhda	Yes	c	c	c	c	c	Yes	Yes	Yes	Yes	Yes	Yes	Yes
64	Nani Boru	c	c	c	c	c	c	Yes	Yes	Yes	Yes	Yes	Yes	Yes
65	Saragvala	c	c	c	c	c	c	Yes	Yes	Yes	Yes	Yes	Yes	Yes
66	Uteleya	c	Yes	c	c	c	c	Yes	Yes	Yes	Yes	Yes	Yes	Yes
67	Loliya	Yes	b	c	c	Yes	Yes	Yes	Yes	Yes	Yes	Yes	Yes	Yes
68	Samani	c	b	c	c	c	c	Yes	Yes	Yes	Yes	Yes	Yes	Yes
69	Bholad	c	c	c	c	c	c	Yes	Yes	Yes	Yes	Yes	Yes	Yes
70	Moti Boru	c	c	c	c	c	c	Yes	Yes	Yes	Yes	Yes	Yes	Yes
Block Total :		15	24	0	1	3	8	69	69	69	69	69	69	69

Census of India 2011- Village Directory
Amenities and Land use (As in 2009)

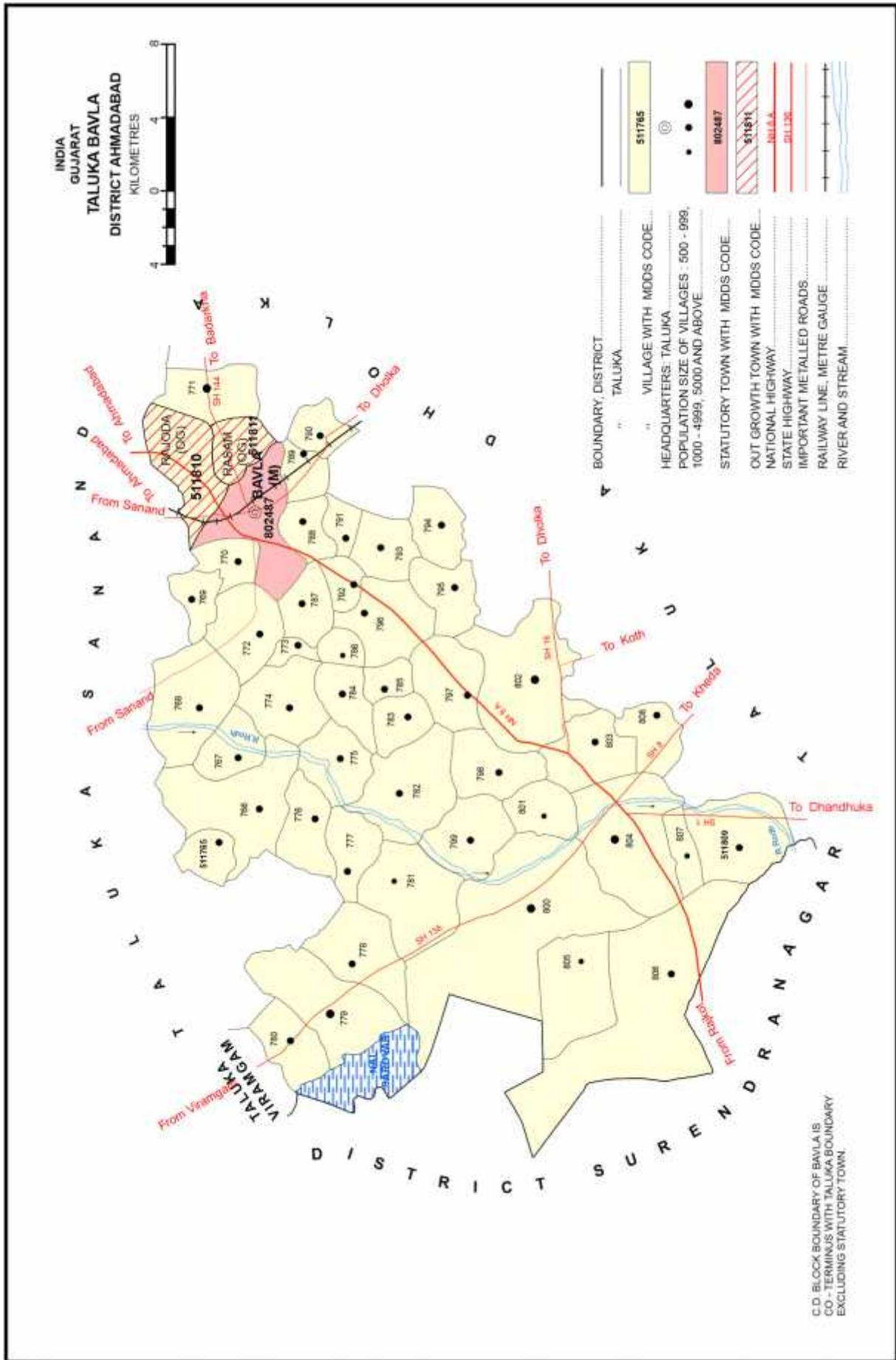
Land Use									
Nearest Town									
Area under different types of land use (in hectares rounded up to one decimal place)									
Name	Distance Range Code i.e. a for < 5 Kms, b for 5-10 Kms & c for 10+ kms.	Forests	Area Under Non-Agricultural Uses	Barren and Un-Cultivable Land	Permanent Pastures and Other Grazing Lands	Land Under Miscellaneous Tree Crops etc.	Culturable Waste Land	Name Village	Sr. No.
102	103	104	105	106	107	108	109	2	1
DHOLKA	c	0	26.4	0	4.7	150	328.3	Varna	62
DHOLKA	c	0	28.5	0	82.6	0	0	Jakhda	63
DHOLKA	c	0	131.1	72	150.5	0	0	Nani Boru	64
DHOLKA	c	0	4.2	331.8	236.3	0	27	Saragvala	65
DHOLKA	c	0	8.9	231.5	842.8	0	0	Uтелиya	66
DHOLKA	c	0	23	127.1	161.9	102.8	0	Loliya	67
DHOLKA	c	0	1.8	20.9	0.6	0	502.4	Samani	68
DHOLKA	c	0	2	109.4	626.2	0	66.5	Bholad	69
DHOLKA	c	0	7.1	1600.8	1562.2	0	0	Moti Boru	70
0	0	94.5	1934.4	10896	6531.8	274.5	1505.7		

**Census of India 2011- Village Directory
Amenities and Land use (As in 2009)**

Sr. No.	Name Village	Land Use										Name of three most important commodities manufactured		
		Area under different types of land use (in hectares rounded up to one decimal place)						Area irrigated by source (in hectare).						
		Fallow Lands Other Than Current Fallows	Current Fallows	Net Area Sown	Total Irrigated Land Area	Total Un-irrigated Land Area	Canals (C)	Wells/Tube-Wells (W/TW)	Tanks/Lakes (T/L)	Water Falls (WF)	Others (O)	First	Second	Third
1	2	110	111	112	113	114	115	116	117	118	119	120	121	122
62	Varna	5.3	328.3	2250.5	2000	250.5	0	360.3	40	0	1600			
63	Jakhda	0	0	1238.7	956	282.7	200	726	30	0	0			
64	Nani Boru	0	0	1763	973	790	200	673	100	0	0			
65	Saragvala	0	0	2104.2	110	1994.2	90	0	20	0	0			
66	Utehiya	0	0	1670.7	478.1	1192.6	0	408.1	70	0	0			
67	Loliya	14.7	421.2	2142.4	292.9	1849.5	0	210	82.9	0	0			
68	Samani	0	0	968.2	350	618.2	0	310	40	0	0			
69	Bholad	0	0	2072.4	150	1922.4	0	0	150	0	0			
70	Moti Boru	0	0	1506.9	496.1	1010.8	0	400	96.1	0	0			
Block Total :		740.6	1366	76524	47133	29391	21129	20275	3168	0				

TALUKA/C.D.BLOCK

BAVLA



(C) Alphabetical List of Villages (Bavla Taluka)

Sr. No.	Name of Village	2011 Census Location Code Number	2001 Census Location Code Number	Sr. No.	Name of Village	2011 Census Location Code Number	2001 Census Location Code Number
1	2	3	4	1	2	3	4
1	Adroda	511772	00537800	25	Kavla	511767	00537100
2	Amipura	511786	00539200	26	Kerala	511792	00539800
3	Bagodara	511804	00541000	27	Kesaradi	511782	00538800
4	Baldana	511775	00538100	28	Kochariya	511787	00539300
5	Bhamsara	511798	00540400	29	Lagdana	511783	00538900
6	Bhayla	511796	00540200	30	Memar	511808	00541400
7	Chhabasar	511774	00538000	31	Meni	511780	00538600
8	Chiyada	511793	00539900	32	Metal	511776	00538200
9	Dahegamda	511784	00539000	33	Mithapur	511806	00541200
10	Devadthal	511778	00538400	34	Nanodara	511766	00537000
11	Devdholera	511777	00538300	35	Ranesar	511785	00539100
12	Dhanwada	511795	00540100	36	Rohika	511803	00540900
13	Dhedhal	511770	00537400	37	Rupal	511788	00539400
14	Dhingda	511809	00541500	38	Sakodara	511794	00540000
15	Dumali	511781	00538700	39	Saljada	511789	00539500
16	Durgi	511779	00538500	40	Sankod	511768	00537200
17	Gangad	511802	00540800	41	Sarala	511801	00540700
18	Gundanapara	511807	00541300	42	Shiyal	511800	00540600
19	Hasannagar	511773	00537900	43	Vasna Dhedhal	511769	00537300
20	Juval Rupavati	511790	00539600	44	Vasna Nanodara	511765	00536900
21	Kaliveji	511805	00541100	45	Zekda	511791	00539700
22	Kalyangadh	511797	00540300				
23	Kanotar	511799	00540500				
24	Kavitha	511771	00537600				

Census of India 2011- Village Directory Amenities and Land use (As in 2009)

Number of educational amenities available. (If not available within the village, the distance range code viz; a for < 5 Kms, b for 5-10 Kms and c for 10+ kms of nearest place where facility is available is given).

Sr. No.	Name Village	Location Code No.	Total Area of The Village (In Hectares Rounded Up to One Decimal Place)	Total Population (2011 Census)	Number of Households (2011 Census)	Pre-Primary School (PP)	Primary School (P)	Middle School (M)	Secondary School (S)	Senior Secondary School (SS)	Degree College of Arts Science & Commerce (ASC)	Engineering College (EC)	Medical College (MC)	Management Institute (MI)
1	2	3	4	5	6	7	8	9	10	11	12	13	14	15
CD Block:-Bavla (0063)														
1	Vasna	511765	607.7	1550	276	c	1		1	c	c	c	c	c
	Nanodara													
2	Nanodara	511766	2715.3	3329	622	c	1		1	c	c	c	c	c
3	Kavla	511767	1034.2	1958	403	c	1		c	c	c	c	c	c
4	Sankod	511768	1838.2	2724	535	c	1		c	c	c	c	c	c
5	Vasna	511769	624.4	2748	478	b	2		b	b	c	c	c	c
	Dhedhal													
6	Dhedhal	511770	632.9	3146	603	a	1		a	a	c	c	c	c
7	Kavitha	511771	1171	7591	1480	b	1		b	b	c	c	c	c
8	Adroda	511772	1486.4	2474	553	b	1		b	b	c	c	c	c
9	Hasannagar	511773	256	1504	299	b	1		b	c	c	c	c	c
10	Chhabasar	511774	1665	1756	362	c	1		c	c	c	c	c	c
11	Baldana	511775	1374.4	3081	608	c	1		1	c	c	c	c	c
12	Metal	511776	1482.3	3251	643	c	1		c	c	c	c	c	c
13	Devdholera	511777	1145.2	2802	508	c	1		c	c	c	c	c	c
14	Devadthal	511778	1874.8	2960	610	c	1		c	c	c	c	c	c
15	Durgi	511779	3251.1	6008	1051	c	1		c	c	c	c	c	c
16	Meni	511780	1871.4	2230	404	c	1		c	c	c	c	c	c
17	Dumali	511781	2482.8	958	197	c	1		c	c	c	c	c	c
18	Kesaradi	511782	2359.4	3519	715	c	1		c	c	c	c	c	c
19	Lagdana	511783	890.8	1168	234	c	1		c	c	c	c	c	c
20	Dahegamda	511784	1000.9	2089	416	c	1		c	c	c	c	c	c
21	Ranesar	511785	566.6	1140	230	c	1		c	c	c	c	c	c
22	Amipura	511786	418.1	611	107	b	1		b	b	c	c	c	c
23	Kochariya	511787	945.6	3036	587	b	1		b	b	c	c	c	c
24	Rupal	511788	864.2	4418	944	b	1		b	b	c	c	c	c
25	Saljada	511789	691.1	1423	321	b	1		b	b	c	c	c	c
26	Juval	511790	847.6	1566	322	b	1		b	b	c	c	c	c
	Rupavati													
27	Zekda	511791	483.5	1298	274	b	1		b	b	c	c	c	c
28	Kerala	511792	586.7	1560	348	b	1		b	b	c	c	c	c

Census of India 2011- Village Directory Amenities and Land use (As in 2009)

Number of educational amenities available. (If not available within the village, the distance range code viz; a for < 5 Kms, b for 5-10 Kms and c for 10+ kms of nearest place where facility is available is given).

Number of Medical Amenities available. (If not available within the village, the distance range code viz; a for < 5 Kms, b for 5-10 Kms and c for 10+ kms of nearest place where facility is available is given).

Polytechnic (Pt)	Vocational Training School /ITI	Non-Formal Training Centre (NFTC)	Special School for Disabled	Others (Specify)	Community Health Centre (CHC)	Primary Health Centre (PHC)	Primary Health Sub Centre (PHS)	Maternity and Child Welfare Centre (MCW)	T. B. Clinic (TBC)	Hospital-Allopathic (HA)	Hospital-Alternative Medicine (HO)	Dispensary (D)	Veterinary Hospital (VH)	Mobile Health Clinic (MHC)	Family Welfare Centre (FWC)	Name Village	Sr. No.
16	17	18	19	20	21	22	23	24	25	26	27	28	29	30	31	2	1
c	c	c	c		c	c	a	c	c	c	c	c	a	c	c	Vasna	1
c	c	c	c		c	1	1	c	c	c	c	c	1	c	c	Nanodara	2
c	c	c	c		a	c	a	a	c	c	c	c	c	c	c	Kavla	3
c	c	c	c		a	c	a	a	c	c	c	c	c	c	c	Sankod	4
c	c	c	c		b	b	b	b	b	b	c	b	b	b	b	Vasna	5
c	a	c	c		a	a	a	a	c	a	c	a	a	a	a	Dhedhal	6
c	c	c	c		b	1	1	b	b	b	c	1	b	b	b	Dhedhal	6
c	c	c	c		b	1	1	b	b	b	c	1	b	b	b	Kavitha	7
c	c	c	c		b	b	1	b	c	b	c	b	b	b	b	Adroda	8
c	c	c	c		b	b	b	c	c	b	c	b	c	b	b	Hasannagar	9
c	c	c	c		b	c	b	c	c	c	c	c	c	c	c	Chhabasar	10
c	c	c	c		c	c	b	c	c	c	c	c	c	c	c	Baldana	11
c	c	c	c		c	a	a	a	a	c	c	c	c	c	c	Metal	12
c	c	c	c		c	c	c	c	c	c	c	1	c	c	c	Devdholera	13
c	c	c	c		b	c	1	c	c	c	c	c	c	c	c	Devadthal	14
c	c	c	c		c	c	c	c	c	c	c	c	c	c	c	Durgi	15
c	c	c	c		c	c	c	c	c	c	c	c	c	c	c	Meni	16
c	c	c	c		c	c	c	c	c	c	c	c	c	c	c	Dumali	17
c	c	c	c		c	c	1	c	c	c	c	c	c	c	c	Kesaradi	18
c	c	c	c		c	b	b	c	c	c	c	c	c	c	c	Lagdana	19
c	c	c	c		c	c	1	c	c	c	c	c	c	c	c	Dahegamda	20
c	c	c	c		b	b	b	b	c	c	c	c	c	c	c	Ranesar	21
c	c	c	c		b	b	b	b	b	b	c	b	b	b	b	Amipura	22
c	c	c	c		b	b	b	c	c	b	c	b	c	b	b	Kochariya	23
c	c	c	c		b	b	1	b	c	b	c	b	b	b	b	Rupal	24
c	c	c	c		b	b	1	b	c	b	c	b	b	b	1	Saljada	25
c	b	c	c		b	b	a	b	c	b	c	b	b	b	b	Juval	26
c	c	c	c		b	b	b	b	b	b	c	b	b	b	b	Rupavati	27
c	c	c	c		b	b	1	b	b	b	c	b	c	b	b	Zekda	27
c	c	c	c		b	b	1	b	b	b	c	b	c	b	b	Kerala	28

Census of India 2011- Village Directory
Amenities and Land use (As in 2009)

Sr. No.	Name Village	Number of Non-Government Medical Amenities available.							Availability of drinking water - Yes / No							
		Charitable Non Govt. Hospital/Nursing Home.	Medical Practitioner With MBBS Degree	Medical Practitioner With Other Degree	Medical Practitioner With No Degree	Traditional Practitioner and Faith Healer	Medicine Shop	Others	Tap Water (Treated/Untreated)	Well Water (Covered / Uncovered well)	Hand Pump	Tube wells / Bore well	Spring	River / Canal	Tank / Pond / Lake	Others
1	2	32	33	34	35	36	37	38	39	40	41	42	43	44	45	46
1	Vasna	0	0	0	0	0	0	0	Yes	Yes	No	Yes	No	No	Yes	No
2	Nanodara	0	0	0	0	0	0	0	Yes	No	No	No	No	No	Yes	No
3	Kavla	0	0	0	0	0	0	0	Yes	No	No	Yes	No	No	No	No
4	Sankod	0	0	0	0	0	0	0	Yes	No	No	Yes	No	No	No	No
5	Vasna	0	0	0	0	0	0	0	Yes	Yes	No	Yes	No	No	No	No
6	Dhedhal	0	0	0	0	0	0	0	Yes	Yes	Yes	Yes	No	Yes	No	No
7	Kavitha	0	0	0	0	0	0	0	Yes	Yes	No	Yes	No	No	Yes	No
8	Adroda	0	0	0	0	0	0	0	Yes	No	No	No	No	No	No	No
9	Hasannagar	0	0	0	0	0	0	0	Yes	No	Yes	Yes	No	Yes	Yes	No
10	Chhabasar	0	0	1	0	0	0	0	Yes	No	No	Yes	No	No	Yes	No
11	Baldana	0	0	0	0	0	0	0	Yes	Yes	No	Yes	No	Yes	Yes	No
12	Metal	0	0	0	0	0	0	0	Yes	No	No	No	No	No	No	No
13	Devdholera	0	0	0	0	0	0	0	Yes	No	No	Yes	No	No	Yes	No
14	Devadthal	0	0	0	0	0	0	0	Yes	Yes	No	Yes	No	No	Yes	No
15	Durgi	0	0	0	0	0	0	0	Yes	No	No	Yes	No	Yes	Yes	No
16	Meni	0	0	0	0	0	0	0	Yes	No	No	No	No	No	Yes	No
17	Dumali	0	0	0	0	0	0	0	Yes	Yes	No	Yes	No	No	Yes	No
18	Kesaradi	0	0	0	0	0	0	0	Yes	Yes	Yes	Yes	No	No	Yes	No
19	Lagdana	0	0	0	0	0	0	0	Yes	Yes	No	Yes	No	Yes	Yes	No
20	Dahegamda	0	0	0	0	0	0	0	Yes	No	No	Yes	No	No	Yes	No
21	Ranesar	0	0	0	0	0	0	0	Yes	No	No	Yes	No	No	No	No
22	Amipura	0	0	0	0	0	0	0	Yes	No	No	Yes	No	No	Yes	No
23	Kochariya	0	0	0	0	0	0	0	Yes	No	Yes	No	No	Yes	Yes	No
24	Rupal	0	0	0	0	0	0	0	Yes	No	No	Yes	No	No	Yes	No
25	Saljada	0	0	0	0	0	0	0	Yes	No	No	No	No	No	Yes	No
26	Juval	0	0	0	0	0	0	0	Yes	Yes	Yes	Yes	No	No	Yes	No
27	Rupavati	0	0	0	0	0	0	0	Yes	No	No	Yes	No	No	No	No
28	Zekda	0	0	0	0	0	0	0	Yes	No	No	Yes	No	No	No	No
	Kerala	0	0	0	0	0	8	0	Yes	No	No	No	No	No	No	No

Census of India 2011- Village Directory Amenities and Land use (As in 2009)

Availability of toilet & others
Yes / No

Communication and transport facilities (If amenities available code -Yes is given except for Village Pin Code, If not available within the village, the distance range code viz; a for < 5 Kms, b for 5-10 Kms and c for 10+ kms of nearest place where facility is available is given)

Community Toilet Including Bath.	Community Toilet Excluding Bath.	Rural Sanitary Mart or Sanitary Hardware Outlet Available Near The Village.	Community Bio-gas or Recycle of Waste for Productive Use.	Post Office (PO)	Sub Post Office (SPO)	Post & Telegraph Office (P&TO)	Village Pin Code	Telephones (Land Lines)	Public Call Office (PCO)	Mobile Phone Coverage	Internet Cafes/Common Service Centre (CSC)	Private Courier Facility	Bus Service (Public & Private)	Name Village	Sr. No.
47	48	49	50	51	52	53	54	55	56	57	58	59	60	2	1
No	No	No	No	a	a		382220	c	Yes	Yes	Yes	c	Yes	Vasna	1
No	No	No	No	c	Yes		382220	Yes	Yes	Yes	Yes	c	Yes	Nanodara	2
No	No	No	No	c	c		382220	Yes	c	Yes	Yes	c	Yes	Nanodara	3
No	No	No	No	c	Yes		382220	Yes	Yes	Yes	Yes	c	Yes	Kavla	4
No	No	No	No	b	b		382220	Yes	b	Yes	Yes	b	Yes	Sankod	5
No	No	No	No	a	a		382220	Yes	Yes	Yes	Yes	a	Yes	Vasna	6
No	No	No	No	b	Yes		382260	Yes	Yes	Yes	Yes	b	Yes	Dhedhal	7
No	No	No	No	b	Yes		382220	Yes	Yes	Yes	Yes	b	Yes	Dhedhal	8
No	No	No	No	b	b		382220	b	Yes	Yes	Yes	c	Yes	Kavitha	9
No	No	No	No	c	Yes		382220	Yes	Yes	Yes	Yes	c	Yes	Adroda	10
No	No	No	No	c	Yes		382240	Yes	Yes	Yes	Yes	c	Yes	Hasannagar	11
No	No	No	No	c	c		382220	Yes	Yes	Yes	Yes	c	Yes	Chhabasar	12
No	No	No	No	c	Yes		382240	Yes	Yes	Yes	Yes	c	Yes	Baldana	13
No	No	No	No	a	c		382220	Yes	Yes	Yes	Yes	c	Yes	Metal	14
No	No	No	No	c	Yes		382230	Yes	Yes	Yes	Yes	c	Yes	Devdholera	15
No	No	No	No	c	c		382220	Yes	b	Yes	Yes	c	Yes	Devadthal	16
No	No	No	No	b	c		382220	Yes	c	Yes	Yes	Yes	Yes	Durgi	17
No	No	No	No	c	Yes		382240	Yes	Yes	Yes	Yes	c	Yes	Meni	18
No	No	No	No	c	c		382220	c	Yes	Yes	Yes	c	Yes	Dumali	19
No	No	No	No	c	Yes		382220	Yes	Yes	Yes	Yes	c	Yes	Kesaradi	20
No	No	No	No	c	Yes		382220	Yes	b	Yes	Yes	c	Yes	Lagdana	21
No	No	No	No	b	b		382220	Yes	Yes	Yes	Yes	c	Yes	Dahegamda	22
No	No	No	No	a	Yes		382220	Yes	Yes	Yes	Yes	a	Yes	Ranesar	23
No	No	No	No	b	Yes		382220	Yes	Yes	Yes	Yes	b	Yes	Amipura	24
No	No	No	No	b	Yes		382220	Yes	Yes	Yes	Yes	Yes	Yes	Kochariya	25
No	No	No	No	b	Yes		382220	Yes	b	Yes	Yes	b	Yes	Rupal	26
No	No	No	No	b	b		382220	Yes	Yes	Yes	Yes	b	Yes	Saljada	27
No	No	No	No	b	Yes		382220	Yes	Yes	Yes	Yes	b	Yes	Juval	28
No	No	No	No	b	Yes		382220	Yes	Yes	Yes	Yes	b	Yes	Rupavati	29
No	No	No	No	b	Yes		382220	Yes	Yes	Yes	Yes	b	Yes	Zekda	30
No	No	No	No	b	Yes		382220	Yes	Yes	Yes	Yes	b	Yes	Kerala	31

Census of India 2011- Village Directory Amenities and Land use (As in 2009)

Communication and transport facilities (If amenities available code -Yes is given except for Village Pin Code, If not available within the village, the distance range code viz; a for < 5 Kms, b for 5-10 Kms and c for 10+ kms of nearest place where facility is available is given)

Village connected to highways, village roads, banks & credit societies (If amenities available code -Yes is given, If not available within the village, the distance range code viz; a for < 5 Kms, b for 5-10 Kms and c for 10+ kms of nearest place where facility is available is given)

Sr. No.	Name Village	Railway Stations	Auto/Modified Autos	Taxis and Vans	Tractors	Cycle-Pulled Rickshaws (Manual & Machine Driven)	Carts Driven by Animals	Sea/River Ferry Service	Connected to National Highway (NH)	Connected to State Highway (SH)	Connected to Major District Road (MDR)	Connected to Others District Road	Pucca Roads	Kutchcha Roads	Water Bounded Macadam (WBM) Roads
1	2	61	62	63	64	65	66	67	68	69	70	71	72	73	74
1	Vasna Nanodara	c	c	c	c		Yes	c	c	c	Yes	Yes	Yes	c	c
2	Nanodara	c	c	c	c		Yes	c	c	c	Yes	Yes	Yes	Yes	c
3	Kavla	c	c	c	Yes	Yes	Yes	c	c	c	Yes	Yes	Yes	c	c
4	Sankod	c	Yes	c	Yes	Yes	Yes	c	c	c	Yes	Yes	Yes	c	c
5	Vasna Dhedhal	b	b	b	Yes		Yes	c	b	b	Yes	Yes	Yes	b	b
6	Dhedhal	a	Yes	a	Yes		Yes	c	Yes	a	Yes	Yes	Yes	Yes	a
7	Kavitha	b	Yes	b	Yes		Yes	c	b	Yes	Yes	Yes	Yes	b	b
8	Adroda	b	Yes	Yes	b		b	c	b	b	b	Yes	Yes	b	b
9	Hasannagar	c	c	c	c		b	c	b	b	a	Yes	Yes	c	c
10	Chhabasar	c	c	c	Yes	Yes	Yes	c	c	c	c	Yes	Yes	c	c
11	Baldana	c	Yes	Yes	Yes	Yes	Yes	c	b	c	Yes	b	Yes	Yes	Yes
12	Metal	c	Yes	Yes	c		a	c	c	a	c	Yes	Yes	Yes	c
13	Devdholera	c	c	c	Yes	Yes	Yes	c	c	c	Yes	c	Yes	c	c
14	Devadthal	c	Yes	c	Yes	Yes	Yes	c	c	Yes	Yes	c	Yes	c	c
15	Durgi	c	Yes	c	Yes	Yes	Yes	c	c	Yes	Yes	Yes	Yes	c	c
16	Meni	c	b	c	Yes	Yes	Yes	c	c	Yes	Yes	Yes	Yes	c	c
17	Dumali	c	Yes	c	Yes	Yes	Yes	c	c	Yes	b	Yes	Yes	c	c
18	Kesaradi	c	Yes	c	c		Yes	c	c	c	c	Yes	Yes	Yes	c
19	Lagdana	c	Yes	Yes	Yes	Yes	Yes	c	b	c	Yes	b	Yes	Yes	Yes
20	Dahegamda	c	c	c	Yes		Yes	c	b	b	b	Yes	Yes	Yes	c
21	Ranesar	c	Yes	c	Yes	Yes	Yes	c	c	c	c	Yes	Yes	c	c
22	Amipura	b	b	b	Yes		Yes	c	a	a	a	Yes	Yes	Yes	b
23	Kochariya	c	Yes	c	a		Yes	c	Yes	c	c	Yes	Yes	b	Yes
24	Rupal	b	Yes	b	b		b	c	Yes	b	Yes	Yes	Yes	Yes	Yes
25	Saljada	b	Yes	Yes	Yes		Yes	c	b	Yes	Yes	Yes	Yes	Yes	b
26	Juval Rupavati	b	Yes	b	Yes		Yes	c	c	Yes	c	Yes	Yes	Yes	b
27	Zekda	b	Yes	b	a		Yes	c	b	b	Yes	b	Yes	b	b
28	Kerala	b	b	b	b	Yes	Yes	c	Yes	c	c	c	Yes	b	c

Census of India 2011- Village Directory Amenities and Land use (As in 2009)

Village connected to highways, village roads, banks & credit societies (If amenities available code -Yes is given, If not available within the village, the distance range code viz; a for < 5 Kms, b for 5-10 Kms and c for 10+ kms of nearest place where facility is available is given)

Availability of miscellaneous facilities (If amenities available code - Yes is given, If not available within the village, the distance range code viz; a for < 5 Kms, b for 5-10 Kms and c for 10+ kms of nearest place where facility is available is given)

75	76	77	78	79	80	81	82	83	84	85	86	87	88	2	1
Navigable Waterway (River/Canal) (NW)	Footpaths (FP)	Commercial & Co-operative Banks	ATM	Agricultural Credit Societies	Self-Help Group (SHG)	Public Distribution System (PDS) Shop	Mandis / Regular Market	Weekly Haat	Agricultural Marketing Society	Integrated Child Development Scheme (Nutritional Centres)	Anganwadi Centre (Nutritional Centres)	Others (Nutritional Centres)	ASHA (Accredited Social Health Activist)	Name Village	Sr. No.
c	Yes	c	c	a	Yes	Yes	c	c	c	c	Yes	Yes	Yes	Vasna	1
c	Yes	c	c	Yes	Yes	Yes	c	c	c	c	Yes	Yes	Yes	Nanodara	2
c	Yes	c	c	c	Yes	Yes	c	c	c	c	Yes	Yes	Yes	Kavla	3
c	Yes	c	c	c	Yes	Yes	c	c	b	c	Yes	Yes	Yes	Sankod	4
c	Yes	b	b	Yes	Yes	Yes	b	b	b	b	Yes	Yes	Yes	Vasna	5
c	Yes	a	a	Yes	Yes	Yes	a	a	a	a	Yes	Yes	Yes	Dhedhal	6
c	Yes	a	a	Yes	Yes	Yes	b	b	b	b	Yes	Yes	Yes	Dhedhal	7
c	Yes	b	b	b	Yes	Yes	b	b	b	b	Yes	Yes	Yes	Kavitha	8
c	Yes	b	b	Yes	Yes	Yes	b	b	b	b	Yes	Yes	Yes	Adroda	9
c	Yes	b	b	Yes	Yes	Yes	b	b	b	b	Yes	Yes	Yes	Hasannagar	10
Yes	Yes	c	c	c	Yes	Yes	c	c	b	c	Yes	Yes	Yes	Chhabasar	11
c	Yes	c	c	Yes	Yes	Yes	c	c	b	c	Yes	Yes	Yes	Baldana	12
c	Yes	c	c	c	Yes	Yes	c	c	c	c	Yes	Yes	Yes	Metal	13
c	Yes	c	c	Yes	Yes	Yes	c	c	c	c	Yes	Yes	Yes	Devdholera	14
c	Yes	c	Yes	c	Yes	Yes	Yes	c	Yes	c	Yes	Yes	Yes	Devadthal	15
c	Yes	c	c	c	Yes	b	c	c	c	c	Yes	Yes	Yes	Durgi	16
c	Yes	c	c	Yes	Yes	Yes	c	c	c	c	Yes	Yes	Yes	Meni	17
c	Yes	c	Yes	c	Yes	b	b	c	c	c	Yes	Yes	Yes	Dumali	18
c	Yes	c	c	c	Yes	Yes	b	b	b	c	Yes	Yes	Yes	Kesaradi	19
c	Yes	c	c	Yes	Yes	Yes	c	c	c	c	Yes	Yes	Yes	Lagdana	20
c	Yes	c	c	Yes	Yes	Yes	c	c	c	c	Yes	Yes	c	Dahegamda	21
c	Yes	b	b	b	Yes	Yes	c	c	c	c	Yes	Yes	Yes	Ranesar	22
c	Yes	b	b	Yes	Yes	b	b	b	b	b	Yes	Yes	b	Amipura	23
c	Yes	b	b	Yes	Yes	Yes	b	b	b	b	Yes	Yes	Yes	Kochariya	24
c	Yes	b	b	Yes	Yes	Yes	b	b	b	b	Yes	Yes	Yes	Rupal	25
c	Yes	b	b	Yes	Yes	Yes	b	b	b	b	Yes	Yes	Yes	Saljada	26
c	Yes	b	b	Yes	Yes	Yes	b	b	b	b	Yes	Yes	Yes	Juval	27
c	Yes	b	b	b	Yes	Yes	b	b	b	b	Yes	Yes	Yes	Rupavati	28
c	Yes	b	b	b	Yes	Yes	b	b	b	b	Yes	Yes	b	Zekda	29
c	Yes	b	b	b	Yes	Yes	b	b	b	b	Yes	Yes	b	Kerala	30

Census of India 2011- Village Directory Amenities and Land use (As in 2009)

Availability of miscellaneous facilities (If amenities available code -Yes is given, If not available within the village, the distance range code viz; a for < 5 Kms, b for 5-10 Kms and c for 10+ kms of nearest place where facility is available is given)

Availability of electricity
(Yes/No)

Sr. No.	Name Village	Community Centre With/ Without TV	Sports Field	Sports Club / Recreation Centre	Cinema / Video Hall	Public Library	Public Reading Room	Newspaper Supply	Assembly Polling Station	Birth & Death Registration Office	Power Supply for Domestic Use (ED)	Power Supply for Agricultural Use (EAG)	Power Supply for Commercial Use (EC)	Power Supply for All Uses (EA)
1	2	89	90	91	92	93	94	95	96	97	98	99	100	101
1	Vasna	c	Yes	c	c	c	c	Yes	Yes	Yes	Yes	Yes	Yes	Yes
2	Nanodara	c	c	c	c	c	c	Yes	Yes	Yes	Yes	Yes	Yes	Yes
3	Kavla	c	c	c	c	c	c	Yes	Yes	Yes	Yes	Yes	Yes	Yes
4	Sankod	c	c	c	c	c	c	c	Yes	Yes	Yes	Yes	Yes	Yes
5	Vasna	b	b	b	b	b	b	Yes	Yes	Yes	Yes	Yes	Yes	Yes
6	Dhedhal	a	a	a	a	a	a	a	Yes	Yes	Yes	Yes	Yes	Yes
7	Kavitha	b	b	b	b	b	b	Yes	Yes	Yes	Yes	Yes	Yes	Yes
8	Adroda	Yes	Yes	b	b	b	b	Yes	Yes	Yes	Yes	Yes	Yes	Yes
9	Hasannagar	b	b	b	b	b	b	Yes	Yes	Yes	Yes	Yes	Yes	Yes
10	Chhabasar	Yes	c	c	c	c	c	Yes	Yes	Yes	Yes	Yes	Yes	Yes
11	Baldana	c	c	c	c	c	c	Yes	Yes	Yes	Yes	Yes	Yes	Yes
12	Metal	c	Yes	Yes	c	c	c	Yes	Yes	Yes	Yes	Yes	Yes	Yes
13	Devdholera	c	c	c	c	c	c	Yes	Yes	Yes	Yes	Yes	Yes	Yes
14	Devadthal	c	c	c	c	c	c	Yes	Yes	Yes	Yes	Yes	Yes	Yes
15	Durgi	Yes	Yes	c	c	c	c	Yes	Yes	Yes	Yes	Yes	Yes	Yes
16	Meni	c	c	c	c	c	c	Yes	Yes	Yes	Yes	Yes	Yes	Yes
17	Dumali	c	c	c	c	c	c	Yes	Yes	Yes	Yes	Yes	Yes	Yes
18	Kesaradi	c	c	c	c	c	c	Yes	Yes	Yes	Yes	Yes	Yes	Yes
19	Lagdana	c	c	c	c	c	c	Yes	Yes	c	Yes	Yes	Yes	Yes
20	Dahegamda	c	c	c	c	c	c	Yes	Yes	Yes	Yes	Yes	Yes	Yes
21	Ranesar	c	c	c	c	c	c	Yes	Yes	Yes	Yes	Yes	Yes	Yes
22	Amipura	Yes	b	b	b	b	b	Yes	Yes	Yes	Yes	Yes	Yes	Yes
23	Kochariya	b	b	b	b	b	b	Yes	Yes	Yes	Yes	Yes	Yes	Yes
24	Rupal	b	b	b	b	b	b	Yes	Yes	Yes	Yes	Yes	Yes	Yes
25	Saljada	Yes	Yes	b	b	Yes	Yes	Yes	Yes	Yes	Yes	Yes	Yes	Yes
26	Juval	b	b	b	b	b	b	Yes	Yes	Yes	Yes	Yes	Yes	Yes
27	Rupavati	b	Yes	b	b	b	b	Yes	Yes	Yes	Yes	Yes	Yes	Yes
28	Zekda	b	Yes	b	b	b	b	Yes	Yes	Yes	Yes	Yes	Yes	Yes
29	Kerala	b	b	b	b	b	b	Yes	Yes	Yes	Yes	Yes	Yes	Yes

**Census of India 2011- Village Directory
Amenities and Land use (As in 2009)**

Land Use									
Nearest Town									
Area under different types of land use (in hectares rounded up to one decimal place)									
Name	Distance Range Code i.e. a for < 5 Kms, b for 5-10 Kms & c for 10+ kms.	Forests	Area Under Non-Agricultural Uses	Barren and Un-Cultivable Land	Permanent Pastures and Other Grazing Lands	Land Under Miscellaneous Tree Crops etc.	Culturable Waste Land	Name Village	Sr. No.
102	103	104	105	106	107	108	109	2	1
BAVLA	c	0	6.9	25	13.2	0	0.6	Vasna	1
BAVLA	c	0	2	0	41.8	0	0	Nanodara	2
BAVLA	c	0	59.8	40.3	4.4	1.6	7.5	Kavla	3
BAVLA	c	0	11	40.3	30.1	18.2	33.1	Sankod	4
BAVLA	b	6.8	18.2	20.8	19.8	0	0	Vasna	5
BAVLA	a	0	16.8	24.7	12.3	0	0	Dhedhal	6
BAVLA	b	0	7.7	0	11.2	0	170.1	Kavitha	7
BAVLA	b	0	1	5.6	16.1	0	11.1	Adroda	8
BAVLA	b	0	0.2	1.9	5.4	0	0	Hasannagar	9
BAVLA	c	0	169.1	28.5	47.6	200.1	9.1	Chhabasar	10
BAVLA	c	0	20.6	42.7	8.8	74.9	0	Baldana	11
BAVLA	c	0	5.3	119.4	52.5	0	0	Metal	12
BAVLA	c	0	100.8	28.5	40.7	0	9.1	Devdholera	13
BAVLA	c	71.5	1.3	0	442.4	15.4	130.6	Devadthal	14
BAVLA	c	68.9	48	850	125	855.9	120.1	Durgi	15
BAVLA	c	65.2	37.7	0	125.3	0	568.9	Meni	16
BAVLA	c	66.9	47.7	125	0	0	1168.9	Dumali	17
BAVLA	c	0	86	86	100	9.2	0	Kesaradi	18
BAVLA	c	0	0.2	80.7	15	0	0	Lagdana	19
BAVLA	c	0	2.2	25.4	20.1	0	0	Dahegamda	20
BAVLA	c	0	4.9	16	25.1	9.3	0	Ranesar	21
BAVLA	b	0	0.2	54.2	23.6	0	0	Amipura	22
BAVLA	b	7.6	9.3	0	14.8	0	910.3	Kochariya	23
BAVLA	b	0	4.1	7.4	16.7	0	5.8	Rupal	24
BAVLA	b	0	162.9	9	45	0	0.9	Saljada	25
BAVLA	b	0	3.2	1.5	48.7	45.5	6	Juval	26
BAVLA	b	0	50	0	10	0	63.5	Rupavati	27
BAVLA	b	0	100	66.7	15	5	0	Zekda	27
BAVLA	b	0	100	66.7	15	5	0	Kerala	28

Census of India 2011- Village Directory
Amenities and Land use (As in 2009)

Sr. No.	Name Village	Land Use											Name of three most important commodities manufactured		
		Area under different types of land use (in hectares rounded up to one decimal place)						Area irrigated by source (in hectare).							
		Fallow Lands Other Than Current Fallows	Current Fallows	Net Area Sown	Total Irrigated Land Area	Total Un-irrigated Land Area	Canals (C)	Wells/Tube-Wells (W/TW)	Tanks/Lakes (T/L)	Water Falls (WF)	Others (O)	First	Second	Third	
110	111	112	113	114	115	116	117	118	119	120	121	122			
1	Vasna	0	2.2	559.7	233.6	326.1	0	233.6	0	0	0				
	Nanodara														
2	Nanodara	35.8	72.8	2562.9	970.4	1592.6	0	530	440.4	0	0				
3	Kavla	59.5	7.5	853.6	853.6	0	0	353	500.6	0	0				
4	Sankod	40.2	57.2	1608.2	1608	0	0	100.2	1508	0	0				
5	Vasna	0	0	558.9	458.9	100	250	100	108.9	0	0				
	Dhedhal														
6	Dhedhal	13.9	0	565.2	415.3	150	260	50	105.3	0	0				
7	Kavitha	0	106	876	150	726	50	70	30	0	0				
8	Adroda	58.6	19	1375	1186	188.5	400.4	300	486	0	0				
9	Hasannagar	20.2	0	228.3	228.3	0	228.3	0	0	0	0				
10	Chhabasar	200	44.4	966.2	666	300.2	0	260	406	0	0				
11	Baldana	0	0	1227.4	1106	121	774.5	70.4	10.4	0	251				
12	Metal	13.8	33.7	1257.7	754.6	503.1	0	377.3	377.3	0	0				
13	Devdholera	0	0	966.2	600	366.2	0	400	200	0	0				
14	Devadthal	0	0	1213.7	713	500.7	0	713	0	0	0				
15	Durgi	7.5	1.4	1174.3	774.3	400	0	774.3	0	0	0				
16	Meni	0	0	1074.3	874.1	200.1	0	0	874.1	0	0				
17	Dumali	0	0	1074.3	787.3	287	100	262.3	425	0	0				
18	Kesaradi	0	0	2078.2	0	2078.2	0	0	0	0	0				
19	Lagdana	0	0	794.9	556.4	238.5	389.5	55.6	0	0	111				
20	Dahegamda	0	50.2	903	808	95	0	92.6	715.4	0	0				
21	Ranesar	7	0	504.3	368.2	136.2	0	188	180.2	0	0				
22	Amipura	12.4	0	327.6	150	177.6	0	150	0	0	0				
23	Kochariya	0	0	3.6	0	3.6	0	0	0	0	0				
24	Rupal	29.6	0	800.5	440.3	360.2	130.2	0	310.1	0	0				
25	Saljada	33.2	0	440.1	400	40.1	0	250	150	0	0				
26	Juval	12.1	0	730.5	425	305.5	203.1	221.9	0	0	0				
	Rupavati														
27	Zekda	0	10	350	300	50	0	219	81	0	0				
28	Kerala	0	0	400	200	200	0	200	0	0	0				

Census of India 2011- Village Directory Amenities and Land use (As in 2009)

Number of educational amenities available. (If not available within the village, the distance range code viz; a for < 5 Kms, b for 5-10 Kms and c for 10+ kms of nearest place where facility is available is given).

Sr. No.	Name Village	Location Code No.	Total Area of The Village (In Hectares Rounded Up to One Decimal Place)	Total Population (2011 Census)	Number of Households (2011 Census)	Pre-Primary School (PP)	Primary School (P)	Middle School (M)	Secondary School (S)	Senior Secondary School (SS)	Degree College of Arts Science & Commerce (ASC)	Engineering College (EC)	Medical College (MC)	Management Institute (MI)
1	2	3	4	5	6	7	8	9	10	11	12	13	14	15
CD Block:-Bavla (0063)														
29	Chiyada	511793	1151.8	3034	616	b	1		1	b	b	c	c	c
30	Sakodara	511794	1105.2	1924	399	c	1		c	c	c	c	c	c
31	Dhanwada	511795	1168.9	2093	409	c	1		c	c	c	c	c	c
32	Bhayla	511796	1768.4	2597	532	b	2		b	b	c	c	c	c
33	Kalyangadh	511797	1383.3	1232	245	c	1		c	c	c	c	c	c
34	Bhamsara	511798	1736.1	2213	420	c	1		c	c	c	c	c	c
35	Kanotar	511799	1569.6	1691	327	c	1		b	c	c	c	c	c
36	Shiyal	511800	7323.5	7485	1361	c	4		1	1	c	c	c	c
37	Sarala	511801	1016.4	939	196	c	1		b	c	c	c	c	c
38	Gangad	511802	3696.3	5660	1113	c	1		1	c	c	c	c	c
39	Rohika	511803	1626.6	2216	452	c	1		b	c	c	c	c	c
40	Bagodara	511804	3372.2	5088	1040	c	2		1	c	c	c	c	c
41	Kaliveji	511805	2328.1	699	129	c	1		b	c	c	c	c	c
42	Mithapur	511806	4579.2	3522	652	c	1		1	b	c	c	c	c
43	Gundanapara	511807	554.2	676	140	c	1		a	c	c	c	c	c
44	Memar	511808	1086.7	1453	304	c	1		b	c	c	c	c	c
45	Dhingda	511809	2195.8	1313	289	c	1		a	c	c	c	c	c
Block Total :			72830	115733	22754	0	51	0	8	1	0	0	0	0

Census of India 2011- Village Directory Amenities and Land use (As in 2009)

Number of educational amenities available. (If not available within the village, the distance range code viz; a for < 5 Kms, b for 5-10 Kms and c for 10+ kms of nearest place where facility is available is given).

Number of Medical Amenities available. (If not available within the village, the distance range code viz; a for < 5 Kms, b for 5-10 Kms and c for 10+ kms of nearest place where facility is available is given).

Polytechnic (Pt)	Vocational Training School /ITI	Non-Formal Training Centre (NFTC)	Special School for Disabled (SSD)	Others (Specify)	Community Health Centre (CHC)	Primary Health Centre (PHC)	Primary Health Sub Centre (PHS)	Maternity and Child Welfare Centre (MCW)	T.B. Clinic (TBC)	Hospital-Allopathic (HA)	Hospital-Alternative Medicine (HO)	Dispensary (D)	Veterinary Hospital (VH)	Mobile Health Clinic (MHC)	Family Welfare Centre (FWC)	Name Village	Sr. No.
16	17	18	19	20	21	22	23	24	25	26	27	28	29	30	31	2	1
c	c	c	c		b	b	1	b	b	b	c	b	b	b	b	Chiyada	29
c	c	c	c		b	b	b	b	b	c	c	c	c	c	c	Sakodara	30
c	c	c	c		c	b	b	c	c	c	c	b	b	c	c	Dhanwada	31
c	c	c	c		b	b	1	b	b	b	c	b	b	b	b	Bhayla	32
c	c	c	c		c	c	1	c	c	c	c	c	c	c	c	Kalyangadh	33
c	c	c	c		a	c	c	c	c	c	c	c	c	c	c	Bhamsara	34
c	c	c	c		c	b	b	c	c	c	c	b	b	b	b	Kanotar	35
c	c	c	c		c	c	1	b	c	c	c	1	1	c	c	Shiyal	36
c	c	c	c		c	b	b	c	c	c	c	b	b	b	b	Sarala	37
c	c	c	c		c	1	1	c	c	c	c	b	c	b	1	Gangad	38
c	c	c	c		c	b	b	b	c	c	c	c	c	c	c	Rohika	39
c	c	c	c		c	1	1	c	c	c	1	b	b	c	1	Bagodara	40
c	c	c	c		c	c	b	c	c	c	c	c	c	c	c	Kaliveji	41
c	c	c	c		c	b	1	b	b	c	c	b	b	a	a	Mithapur	42
c	c	c	c		c	c	c	c	c	c	c	a	a	c	a	Gundanapara	43
c	c	c	c		c	b	b	c	c	c	c	c	c	c	c	Memar	44
c	c	c	c		c	b	b	b	c	c	c	a	b	c	b	Dhingda	45
0	0	0	0	0	0	4	16	0	0	0	1	3	2	0	3		

Census of India 2011- Village Directory
Amenities and Land use (As in 2009)

Sr. No.	Name Village	Number of Non-Government Medical Amenities available.							Availability of drinking water - Yes / No							
		Charitable Non Govt. Hospital/Nursing Home.	Medical Practitioner With MBBS Degree	Medical Practitioner With Other Degree	Medical Practitioner With No Degree	Traditional Practitioner and Faith Healer	Medicine Shop	Others	Tap Water (Treated/Untreated)	Well Water (Covered / Uncovered well)	Hand Pump	Tube wells / Bore well	Spring	River / Canal	Tank / Pond / Lake	Others
1	2	32	33	34	35	36	37	38	39	40	41	42	43	44	45	46
29	Chiyada	0	0	0	0	0	0	0	Yes	Yes	Yes	Yes	No	Yes	Yes	No
30	Sakodara	0	0	0	0	0	0	0	Yes	No	Yes	No	No	Yes	Yes	No
31	Dhanwada	0	0	0	0	0	0	0	Yes	No	No	Yes	No	No	No	No
32	Bhayla	0	0	0	0	0	0	0	Yes	Yes	No	Yes	No	No	Yes	No
33	Kalyangadh	0	0	0	0	0	0	0	Yes	No	No	No	No	No	Yes	No
34	Bhamsara	0	0	0	0	0	0	0	Yes	No	No	Yes	No	No	No	No
35	Kanotar	0	0	0	0	0	0	0	Yes	No	No	Yes	No	No	Yes	No
36	Shiyal	0	0	0	0	0	0	0	Yes	Yes	No	Yes	No	Yes	Yes	No
37	Sarala	0	0	0	0	0	0	0	Yes	No	No	Yes	No	Yes	Yes	No
38	Gangad	0	0	0	0	0	0	0	Yes	Yes	No	Yes	No	No	Yes	No
39	Rohika	0	0	0	0	0	0	0	Yes	No	No	No	No	No	No	No
40	Bagodara	0	0	0	0	0	2	0	Yes	No	No	No	No	No	No	No
41	Kaliveji	0	0	0	0	0	0	0	Yes	No	No	Yes	No	No	Yes	No
42	Mithapur	0	0	0	0	0	0	0	Yes	No	No	Yes	No	Yes	Yes	No
43	Gundanapara	0	0	0	0	0	0	0	Yes	No	Yes	No	No	No	Yes	No
44	Memar	0	0	0	0	0	0	0	Yes	No	No	No	No	No	No	No
45	Dhingda	0	0	0	0	0	0	0	Yes	No	No	No	No	No	Yes	No
Block Total :		0	0	1	0	0	10	0	45	14	8	31	0	11	31	0

Census of India 2011- Village Directory Amenities and Land use (As in 2009)

Availability of toilet & others
Yes / No

Communication and transport facilities (If amenities available code -Yes is given except for Village Pin Code, If not available within the village, the distance range code viz; a for < 5 Kms, b for 5-10 Kms and c for 10+ kms of nearest place where facility is available is given)

Community Toilet Including Bath.	Community Toilet Excluding Bath.	Rural Sanitary Mart or Sanitary Hardware Outlet Available Near The Village.	Community Bio- gas or Recycle of Waste for Productive Use.	Post Office (PO)	Sub Post Office (SPO)	Post & Telegraph Office (P&TO)	Village Pin Code	Telephones (Land Lines)	Public Call Office (PCO)	Mobile Phone Coverage	Internet Cafes/Common Service Centre (CSC)	Private Courier Facility	Bus Service (Public & Private)	Name Village	Sr. No.
47	48	49	50	51	52	53	54	55	56	57	58	59	60	2	1
No	No	No	No	b	Yes		382220	Yes	Yes	Yes	Yes	b	Yes	Chiyada	29
No	No	No	No	a	a		382220	Yes	Yes	Yes	Yes	c	Yes	Sakodara	30
No	No	No	No	b	Yes		382220	Yes	Yes	Yes	Yes	c	Yes	Dhanwada	31
No	No	No	No	b	Yes		382220	Yes	Yes	Yes	Yes	b	Yes	Bhayla	32
No	No	No	No	c	Yes		382240	Yes	c	Yes	Yes	c	Yes	Kalyangadh	33
No	No	No	No	c	Yes		382240	Yes	Yes	Yes	Yes	c	Yes	Bhamsara	34
No	No	No	No	b	b		382230	Yes	b	Yes	Yes	b	Yes	Kanotar	35
No	No	No	No	b	Yes		382230	Yes	Yes	Yes	Yes	c	Yes	Shiyal	36
No	No	No	No	c	b		382220	Yes	Yes	Yes	Yes	c	Yes	Sarala	37
No	No	No	No	c	Yes		382240	Yes	Yes	Yes	Yes	b	Yes	Gangad	38
No	No	No	No	b	Yes		382230	Yes	b	Yes	Yes	c	Yes	Rohika	39
No	No	No	No	c	Yes		382230	Yes	Yes	Yes	Yes	c	Yes	Bagodara	40
No	No	No	No	c	b		382220	Yes	Yes	Yes	Yes	c	Yes	Kaliveji	41
No	No	No	No	b	Yes		382230	Yes	c	Yes	Yes	c	Yes	Mithapur	42
No	No	No	No	a	a		382220	Yes	Yes	Yes	Yes	c	Yes	Gundanapara	43
No	No	No	No	b	b		382220	Yes	Yes	Yes	Yes	c	Yes	Memar	44
No	No	No	No	a	Yes		382230	Yes	Yes	Yes	Yes	c	Yes	Dhingda	45
0	0	0	0	0	27	0	45	42	35	45	45	2	45		

Census of India 2011- Village Directory Amenities and Land use (As in 2009)

Communication and transport facilities (If amenities available code -Yes is given except for Village Pin Code, If not available within the village, the distance range code viz; a for < 5 Kms, b for 5-10 Kms and c for 10+ kms of nearest place where facility is available is given)

Village connected to highways, village roads, banks & credit societies (If amenities available code -Yes is given, If not available within the village, the distance range code viz; a for < 5 Kms, b for 5-10 Kms and c for 10+ kms of nearest place where facility is available is given)

Sr. No.	Name Village	Railway Stations	Auto/Modified Autos	Taxis and Vans	Tractors	Cycle-Pulled Rickshaws (Manual & Machine Driven)	Carts Driven by Animals	Sea /River Ferry Service	Connected to National Highway (NH)	Connected to State Highway (SH)	Connected to Major District Road (MDR)	Connected to Others District Road	Pucca Roads	Kutchcha Roads	Water Bounded Macadam (WBM) Roads
1	2	61	62	63	64	65	66	67	68	69	70	71	72	73	74
29	Chiyada	b	Yes	b	Yes	Yes	a	c	b	b	b	Yes	Yes	Yes	b
30	Sakodara	c	Yes	c	a		b	c	c	c	c	Yes	Yes	c	Yes
31	Dhanwada	c	c	c	Yes	Yes	Yes	c	c	c	b	Yes	Yes	b	c
32	Bhayla	b	Yes	b	Yes		Yes	c	Yes	c	c	b	b	Yes	b
33	Kalyangadh	c	c	c	Yes		Yes	c	Yes	b	b	b	Yes	b	b
34	Bhamsara	c	Yes	c	a		a	c	c	c	c	Yes	Yes	a	a
35	Kanotar	c	b	b	b		Yes	c	b	b	b	Yes	Yes	c	Yes
36	Shiyal	c	b	b	Yes		Yes	c	b	Yes	Yes	Yes	Yes	b	b
37	Sarala	c	c	b	c		Yes	c	b	b	b	Yes	Yes	c	c
38	Gangad	Yes	Yes	b	Yes	Yes	b	c	Yes	Yes	Yes	b	Yes	Yes	Yes
39	Rohika	b	b	b	c		Yes	c	Yes	Yes	c	c	Yes	c	c
40	Bagodara	b	c	c	Yes		Yes	c	Yes	Yes	c	Yes	Yes	c	c
41	Kaliveji	c	c	c	c		Yes	c	b	c	b	Yes	Yes	b	c
42	Mithapur	c	Yes	c	c	Yes	Yes	c	Yes	c	c	Yes	b	b	b
43	Gundanapara	b	Yes	Yes	Yes	Yes	Yes	c	a	Yes	Yes	Yes	Yes	Yes	Yes
44	Memar	b	b	b	c		Yes	c	b	Yes	c	c	Yes	c	c
45	Dhingda	a	Yes	b	Yes	Yes	Yes	c	b	Yes	Yes	Yes	a	b	Yes
Block Total :		1	25	6	27	18	37	0	10	14	20	34	42	15	9

Census of India 2011- Village Directory Amenities and Land use (As in 2009)

Village connected to highways, village roads, banks & credit societies (If amenities available code -Yes is given, If not available within the village , the distance range code viz; a for < 5 Kms, b for 5-10 Kms and c for 10+ kms of nearest place where facility is available is given)

Availability of miscellaneous facilities (If amenities available code - Yes is given, If not available within the village, the distance range code viz; a for < 5 Kms, b for 5-10 Kms and c for 10+ kms of nearest place where facility is available is given)

Navigable Waterway (River/Canal) (NW)	Footpaths (FP)	Commercial & Co-operative Banks	ATM	Agricultural Credit Societies	Self-Help Group (SHG)	Public Distribution System (PDS) Shop	Mandis / Regular Market	Weekly Haat	Agricultural Marketing Society	Integrated Child Development Scheme (Nutritional Centres)	Anganwadi Centre (Nutritional Centres)	Others (Nutritional Centres)	ASHA (Accredited Social Health Activist)	Name Village	Sr. No.
75	76	77	78	79	80	81	82	83	84	85	86	87	88	2	1
c	Yes	b	b	Yes	Yes	Yes	b	b	b	b	Yes	Yes	Yes	Chiyada	29
c	Yes	b	b	b	Yes	Yes	b	b	b	b	Yes	Yes	Yes	Sakodara	30
c	Yes	b	c	Yes	Yes	Yes	c	c	c	c	Yes	Yes	Yes	Dhanwada	31
c	Yes	Yes	b	Yes	Yes	Yes	b	b	b	b	Yes	Yes	Yes	Bhayla	32
c	Yes	b	c	Yes	Yes	Yes	c	c	c	c	Yes	Yes	Yes	Kalyangadh	33
c	Yes	b	b	b	Yes	Yes	b	b	Yes	c	Yes	Yes	Yes	Bhamsara	34
c	Yes	b	c	b	Yes	Yes	c	c	a	c	Yes	Yes	Yes	Kanotar	35
c	Yes	b	b	Yes	Yes	Yes	c	c	c	c	Yes	Yes	Yes	Shiyal	36
c	Yes	b	c	b	Yes	b	c	c	c	c	Yes	Yes	Yes	Sarala	37
c	Yes	Yes	c	Yes	Yes	Yes	c	c	c	c	Yes	Yes	Yes	Gangad	38
c	Yes	b	b	b	Yes	Yes	c	c	c	c	Yes	Yes	Yes	Rohika	39
c	Yes	Yes	Yes	Yes	Yes	Yes	Yes	Yes	Yes	c	Yes	Yes	Yes	Bagodara	40
c	Yes	c	c	b	Yes	b	c	c	b	c	Yes	Yes	Yes	Kaliveji	41
c	Yes	b	b	c	Yes	Yes	c	c	Yes	c	Yes	Yes	Yes	Mithapur	42
c	Yes	a	a	a	Yes	b	a	c	b	c	Yes	Yes	Yes	Gundanapara	43
c	Yes	b	b	b	Yes	Yes	c	c	c	c	Yes	Yes	Yes	Memar	44
c	Yes	b	b	a	Yes	Yes	b	c	Yes	c	Yes	Yes	Yes	Dhingda	45
1	45	3	3	22	45	39	2	1	5	0	45	45	42		

Census of India 2011- Village Directory Amenities and Land use (As in 2009)

Availability of miscellaneous facilities (If amenities available code -Yes is given, If not available within the village, the distance range code viz; a for < 5 Kms, b for 5-10 Kms and c for 10+ kms of nearest place where facility is available is given)

Availability of electricity
(Yes/No)

Sr. No.	Name Village	Community Centre With/ Without TV	Sports Field	Sports Club / Recreation Centre	Cinema / Video Hall	Public Library	Public Reading Room	Newspaper Supply	Assembly Polling Station	Birth & Death Registration Office	Power Supply for Domestic Use (ED)	Power Supply for Agricultural Use (EAG)	Power Supply for Commercial Use (EC)	Power Supply for All Uses (EA)
1	2	89	90	91	92	93	94	95	96	97	98	99	100	101
29	Chiyada	b	b	b	b	b	b	Yes	Yes	Yes	Yes	Yes	Yes	Yes
30	Sakodara	b	b	b	b	Yes	b	Yes	Yes	Yes	Yes	Yes	Yes	Yes
31	Dhanwada	Yes	c	c	c	c	c	Yes	Yes	Yes	Yes	Yes	Yes	Yes
32	Bhayla	Yes	b	b	b	b	b	Yes	Yes	Yes	Yes	Yes	Yes	Yes
33	Kalyangadh	c	c	c	c	c	c	Yes	Yes	Yes	Yes	Yes	Yes	Yes
34	Bhamsara	b	b	b	b	b	b	Yes	Yes	Yes	Yes	Yes	Yes	Yes
35	Kanotar	c	c	c	c	c	c	Yes	Yes	Yes	Yes	Yes	Yes	Yes
36	Shiyal	c	c	c	c	c	c	Yes	Yes	Yes	Yes	Yes	Yes	Yes
37	Sarala	b	c	c	c	c	c	Yes	Yes	Yes	Yes	Yes	Yes	Yes
38	Gangad	Yes	c	c	c	c	c	Yes	Yes	Yes	Yes	Yes	Yes	Yes
39	Rohika	c	c	c	c	c	c	Yes	Yes	Yes	Yes	Yes	Yes	Yes
40	Bagodara	c	c	c	c	c	c	Yes	Yes	Yes	Yes	Yes	Yes	Yes
41	Kaliveji	Yes	c	c	c	c	c	b	Yes	Yes	Yes	Yes	Yes	Yes
42	Mithapur	c	Yes	c	c	c	c	Yes	Yes	Yes	Yes	Yes	Yes	Yes
43	Gundanapara	b	b	b	b	b	b	Yes	Yes	Yes	Yes	Yes	Yes	Yes
44	Memar	c	c	c	c	c	c	Yes	Yes	Yes	Yes	Yes	Yes	Yes
45	Dhingda	c	c	c	c	c	c	Yes	Yes	Yes	Yes	Yes	Yes	Yes
Block Total :		9	7	1	0	2	1	42	45	44	45	45	45	45

**Census of India 2011- Village Directory
Amenities and Land use (As in 2009)**

Land Use									
Nearest Town									
Area under different types of land use (in hectares rounded up to one decimal place)									
Name	Distance Range Code i.e. a for < 5 Kms, b for 5-10 Kms & c for 10+ kms.	Forests	Area Under Non-Agricultural Uses	Barren and Un-Cultivable Land	Permanent Pastures and Other Grazing Lands	Land Under Miscellaneous Tree Crops etc.	Culturable Waste Land	Name Village	Sr. No.
102	103	104	105	106	107	108	109	2	1
BAVLA	b	0	7	2.6	9.1	0.1	14.5	Chiyada	29
BAVLA	c	0	0.6	39.4	78.2	0	100	Sakodara	30
BAVLA	c	0	7.9	59	0	0	0	Dhanwada	31
BAVLA	b	0	10.3	0	109.2	0	48.2	Bhayla	32
BAVLA	c	0	45.4	108	0	0	0	Kalyangadh	33
BAVLA	c	0	17.1	133	6.1	0	3.4	Bhamsara	34
BAVLA	c	0	189.3	100	80.3	0	140	Kanotar	35
BAVLA	c	4.3	1	1349.8	52	0	95	Shiyal	36
BAVLA	c	0	178.5	1.6	0	0	0	Sarala	37
BAVLA	c	0	1.9	59	187.2	100	218.4	Gangad	38
BAVLA	c	0	20.6	12.2	104.4	64.6	107	Rohika	39
BAVLA	c	0	13.6	178	138	600.2	574.2	Bagodara	40
BAVLA	c	0	178.9	28.1	100	0	0	Kaliveji	41
BAVLA	c	0	0.4	0.7	0	0	6	Mithapur	42
BAVLA	c	0	3.4	149	25.1	0	6.8	Gundanapara	43
BAVLA	c	0	3.3	2.3	28.1	38.3	439.8	Memar	44
BAVLA	c	0	9.4	775	72.9	0	21.4	Dhingda	45
0	0	291.2	1665.7	4697.3	2321.2	2038	4990.3		

**Census of India 2011- Village Directory
Amenities and Land use (As in 2009)**

Sr. No.	Name Village	Land Use										Name of three most important commodities manufactured		
		Area under different types of land use (in hectares rounded up to one decimal place)						Area irrigated by source (in hectare).						
		Fallow Lands Other Than Current Fallows	Current Fallows	Net Area Sown	Total Irrigated Land Area	Total Un-irrigated Land Area	Canals (C)	Wells/Tube-Wells (W/TW)	Tanks/Lakes (T/L)	Water Falls (WF)	Others (O)	First	Second	Third
1	2	110	111	112	113	114	115	116	117	118	119	120	121	122
29	Chiyada	36.7	9.1	1072.8	685.5	387.3	0	585.5	100	0	0			
30	Sakodara	0	0	887	218	669	20	75	120.9	0	2.1			
31	Dhanwada	0	0	1102	952	150	300	252	400	0	0			
32	Bhayla	40.2	0	1560.6	523.2	1037.3	0	506.1	17.2	0	0			
33	Kalyangadh	0	0	1229.9	775.3	454.6	0	775.3	0	0	0			
34	Bhamsara	1.2	0	1575.4	0	1575.4	0	0	0	0	0			
35	Kanotar	0	49	1011	400	611	200	50	150	0	0			
36	Shiyal	0	0	5821.4	3010	2811	0	2110	900.4	0	0			
37	Sarala	0	14	822.2	327.2	495	92.8	105.8	128.7	0	0			
38	Gangad	99.5	1.6	3028.7	150	2878.7	60.7	89.3	0	0	0			
39	Rohika	0	0	1317.8	854.9	462.8	0	286.6	568.4	0	0			
40	Bagodara	0	1589	279	178.8	100.2	0	159.6	19.2	0	0			
41	Kaliveji	0	200	1821.1	842.2	978.9	0	0	842.2	0	0			
42	Mithapur	1264	413.4	2894.9	291.6	2603.2	0	291.6	0	0	0			
43	Gundanapara	11	0	358.9	193.9	165	0	0	13	0	181			
44	Memar	0	0	574.9	405.9	169.1	0	202.8	101.5	0	102			
45	Dhingda	68	0	1249.2	538.9	710.2	0	0	230.5	0	308			
Block Total :		2064.4	2681	52081	26376	25705	3460	11461	10501	0				

TALUKA/C.D.BLOCK

RANPUR

(C) Alphabetical List of Villages (Ranpur Taluka)

Sr. No.	Name of Village	2011 Census Location Code Number	2001 Census Location Code Number	Sr. No.	Name of Village	2011 Census Location Code Number	2001 Census Location Code Number
1	2	3	4	1	2	3	4
1	Alampur	511824	00542900	18	Jalila	511840	00544500
2	Alau	511837	00544200	19	Keriya	511813	00541700
3	Aniyali Kasbati	511814	00541800	20	Khas	511838	00544300
4	Aniyali Kathi	511836	00544100	21	Khokharnesh	511826	00543100
5	Bagad	511839	00544400	22	Kinara	511819	00542300
6	Baraniya	511817	00542100	23	Kundli	511835	00544000
7	Bodiya	511818	00542200	24	Malanpur	511828	00543300
8	Bubavav	511833	00543800	25	Moti Vavdi	511831	00543600
9	Charanki	511842	00544700	26	Nani Vavdi	511832	00543700
10	Derdi	511822	00542700	27	Panvi	511834	00543900
11	Devaliya	511815	00541900	28	Patna	511816	00542000
12	Devgana	511829	00543400	29	Rajpara	511825	00543000
13	Dharpipla	511812	00541600	30	Sanganpur	511820	00542500
14	Gadhiya	511821	00542600	31	Sundariyana	511830	00543500
15	Godhawata	511843	00544800	32	Umrالا	511823	00542800
16	Gunda	511844	00544900	33	Vejalka	511841	00544600
17	Hadmatala	511827	00543200				

Census of India 2011- Village Directory Amenities and Land use (As in 2009)

Number of educational amenities available. (If not available within the village, the distance range code viz; a for < 5 Kms, b for 5-10 Kms and c for 10+ kms of nearest place where facility is available is given).

Sr. No.	Name Village	Location Code No.	Total Area of The Village (In Hectares Rounded Up to One Decimal Place)	Total Population (2011 Census)	Number of Households (2011 Census)	Pre-Primary School (PP)	Primary School (P)	Middle School (M)	Secondary School (S)	Senior Secondary School (SS)	Degree College of Arts Science & Commerce (ASC)	Engineering College (EC)	Medical College (MC)	Management Institute (MI)
1	2	3	4	5	6	7	8	9	10	11	12	13	14	15
CD Block:-Ranpur (0064)														
1	Dharpipla	511812	1111.6	4227	787	b	1		1	b	c	b	c	c
2	Keriya	511813	679.4	1449	240	b	1		b	b	c	c	c	c
3	Aniyali Kasbati	511814	545.7	1635	241	b	1		b	b	c	c	c	c
4	Devaliya	511815	1569.6	3064	606	c	1		c	c	c	c	c	c
5	Patna	511816	787.7	240	36	c	1		c	c	c	c	c	c
6	Baraniya	511817	614.2	2178	399	c	1		c	c	c	c	c	c
7	Bodiya	511818	765.5	2018	374	b	1		b	b	c	c	c	c
8	Kinara	511819	692.6	1218	231	a	1		1	a	c	c	c	c
9	Sanganpur	511820	899.4	1005	181	c	1		c	c	c	c	c	c
10	Gadhiya	511821	646.7	1152	218	c	1		c	c	c	c	c	c
11	Derdi	511822	387.3	370	67	c	1		c	c	c	c	c	c
12	Umrالا	511823	2105.4	5063	868	c	2		1	c	c	c	c	c
13	Alampur	511824	1209.4	3440	586	c	1		c	c	c	c	c	c
14	Rajpara	511825	965.4	2281	394	b	1		b	b	c	c	c	c
15	Khokharnesh	511826	1293.6	1165	233	b	2		b	b	c	c	c	c
16	Hadmatالا	511827	578.7	1776	320	b	1		b	b	c	c	c	c
17	Malanpur	511828	848.3	2584	367	c	1		b	c	c	c	c	c
18	Devvana	511829	1291.5	1528	239	c	1		b	c	c	c	c	c
19	Sundariyana	511830	2472.1	3655	824	a	1		1	c	c	c	c	c
20	Moti Vavdi	511831	1747.2	3217	597	c	1		c	c	c	c	c	c
21	Nani Vavdi	511832	857.7	2018	398	c	1		c	c	c	c	c	c
22	Bubavav	511833	642.8	1688	288	b	1		b	b	c	c	c	c
23	Panvi	511834	547	1339	228	c	1		b	b	c	c	c	c
24	Kundli	511835	1319.2	3428	660	c	1		c	c	c	c	c	c
25	Aniyali Kathi	511836	1038	2633	443	b	1		b	b	c	c	c	c
26	Alau	511837	2751.6	4085	736	b	1		b	b	c	c	c	c
27	Khas	511838	3368.2	4133	844	b	2		1	b	c	c	c	c
28	Bagad	511839	1648.8	1926	379	c	1		a	c	c	c	c	c
29	Jalila	511840	2380.4	4174	841	c	2		1	c	c	c	c	c
30	Vejalka	511841	1254.1	2342	409	c	1		b	c	c	c	c	c
31	Charanki	511842	1283.1	1751	315	c	1		b	b	c	c	c	c

Census of India 2011- Village Directory Amenities and Land use (As in 2009)

Number of educational amenities available. (If not available within the village, the distance range code viz; a for < 5 Kms, b for 5-10 Kms and c for 10+ kms of nearest place where facility is available is given).

Number of Medical Amenities available. (If not available within the village, the distance range code viz; a for < 5 Kms, b for 5-10 Kms and c for 10+ kms of nearest place where facility is available is given).

16	17	18	19	20	21	22	23	24	25	26	27	28	29	30	31	2	1
Polytechnic (Pt)	Vocational Training School /ITI	Non-Formal Training Centre (NFTC)	Special School for Disabled (SSD)	Others (Specify)	Community Health Centre (CHC)	Primary Health Centre (PHC)	Primary Health Sub Centre (PHS)	Maternity and Child Welfare Centre (MCW)	T.B. Clinic (TBC)	Hospital-Allopathic (HA)	Hospital-Alternative Medicine (HO)	Dispensary (D)	Veterinary Hospital (VH)	Mobile Health Clinic (MHC)	Family Welfare Centre (FWC)	Name Village	Sr. No.
b	c	c	c		b	b	b	b	b	b	c	b	b	b	b	Dharpipla	1
b	b	c	c		b	b	b	b	b	b	c	b	b	b	b	Keriya	2
b	c	c	c		b	b	b	b	b	b	c	b	b	b	b	Aniyali Kasbati Devaliya	3
c	c	c	c		c	c	c	c	c	c	c	b	c	c	c	Patna	4
c	c	c	c		c	c	c	c	c	c	c	c	c	c	c	Baraniya	5
c	c	c	c		c	c	c	c	c	c	c	c	c	c	c	Baraniya	6
b	c	c	c		b	b	b	b	b	b	c	b	b	b	b	Bodiya	7
a	c	c	c		a	a	a	a	a	a	c	a	a	a	a	Kinara	8
c	c	c	c		c	c	c	c	c	c	c	c	c	c	c	Sanganpur	9
c	c	c	c		c	c	c	c	c	c	c	c	c	c	c	Gadhiya	10
c	c	c	c		a	c	c	c	c	c	c	c	c	c	c	Derdi	11
c	c	c	c		c	c	c	c	c	c	c	c	c	c	c	Umralla	12
c	c	c	c		c	c	1	c	c	c	c	c	c	c	c	Alampur	13
b	c	c	c		b	b	b	b	b	b	c	b	b	b	b	Rajpara	14
b	c	c	c		b	b	b	b	b	b	c	b	b	b	b	Khokharnesh	15
b	c	c	c		b	b	b	b	b	b	c	b	b	b	b	Hadmatala	16
c	c	c	c		b	b	b	b	b	c	c	b	b	b	b	Malanpur	17
b	c	c	c		b	b	b	b	b	b	c	b	b	b	b	Devgana	18
c	c	c	c		b	b	1	b	b	c	c	1	b	b	b	Sundariyana	19
c	c	c	c		a	a	1	a	a	c	c	a	a	a	a	Moti Vavdi	20
c	c	c	c		b	b	b	b	b	c	c	b	b	b	b	Nani Vavdi	21
b	c	c	c		b	b	b	b	b	b	c	b	b	b	b	Bubavav	22
c	c	c	c		c	c	c	c	c	c	c	c	c	c	c	Panvi	23
c	c	c	c		c	c	c	c	c	c	c	c	c	c	c	Kundli	24
c	c	c	c		c	c	c	c	c	c	c	c	c	c	c	Aniyali Kathi Alau	25
c	c	c	c		c	c	c	c	c	c	c	c	c	c	c	Khas	26
c	c	c	c		c	c	c	c	c	c	c	c	c	c	c	Khas	27
c	c	c	c		b	b	1	b	b	c	c	b	b	b	b	Bagad	28
c	c	c	c		c	1	1	a	a	c	c	a	1	a	a	Jalila	29
c	c	c	c		c	b	b	c	c	c	c	c	c	c	b	Vejalika	30
c	b	c	c		c	b	b	c	c	c	c	c	b	c	b	Charanki	31

Census of India 2011- Village Directory
Amenities and Land use (As in 2009)

Sr. No.	Name Village	Number of Non-Government Medical Amenities available.								Availability of drinking water - Yes / No						
		Charitable Non Govt. Hospital/Nursing Home.	Medical Practitioner With MBBS Degree	Medical Practitioner With Other Degree	Medical Practitioner With No Degree	Traditional Practitioner and Faith Healer	Medicine Shop	Others	Tap Water (Treated/Untreated)	Well Water (Covered / Uncovered well)	Hand Pump	Tube wells / Bore well	Spring	River / Canal	Tank / Pond / Lake	Others
1	2	32	33	34	35	36	37	38	39	40	41	42	43	44	45	46
1	Dharpipla	0	0	0	0	0	0	0	Yes	No	Yes	No	No	No	Yes	No
2	Keriya	0	0	0	0	0	0	0	Yes	Yes	Yes	Yes	No	No	No	No
3	Aniyali Kasbati	0	0	0	0	0	0	0	Yes	Yes	Yes	Yes	No	No	No	No
4	Devaliya	0	0	0	0	0	0	0	Yes	No	Yes	Yes	No	Yes	No	No
5	Patna	0	0	0	0	0	0	0	No	No	No	No	No	Yes	Yes	No
6	Baraniya	0	0	0	0	0	0	0	Yes	Yes	No	Yes	No	Yes	Yes	No
7	Bodiya	0	0	0	0	0	0	0	Yes	Yes	No	Yes	No	No	No	No
8	Kinara	0	0	0	0	0	0	0	Yes	Yes	Yes	No	No	Yes	Yes	Yes
9	Sanganpur	0	0	0	0	0	0	0	Yes	No	No	Yes	No	Yes	No	No
10	Gadhiya	0	0	0	0	0	0	0	Yes	Yes	Yes	Yes	No	No	Yes	Yes
11	Derdi	0	0	0	0	0	0	0	Yes	Yes	Yes	No	No	Yes	Yes	Yes
12	Umralla	0	0	0	0	0	0	0	Yes	Yes	Yes	No	No	Yes	Yes	No
13	Alampur	0	0	0	0	0	0	0	Yes	No	No	Yes	No	No	No	No
14	Rajpara	0	0	0	0	0	0	0	No	No	No	Yes	No	No	Yes	No
15	Khokharnesh	0	0	0	0	0	0	0	Yes	No	No	Yes	No	No	Yes	Yes
16	Hadmatalla	0	0	0	0	0	0	0	Yes	No	Yes	Yes	No	No	No	No
17	Malanpur	0	0	0	0	0	0	0	Yes	Yes	No	No	No	No	Yes	No
18	Devvana	0	0	0	0	0	0	0	No	No	No	No	No	No	Yes	Yes
19	Sundariyana	0	0	0	0	0	0	0	Yes	No	No	No	No	No	Yes	Yes
20	Moti Vavdi	0	0	0	0	0	0	0	Yes	No	Yes	No	No	Yes	No	No
21	Nani Vavdi	0	0	0	0	0	0	0	No	No	Yes	Yes	No	No	Yes	Yes
22	Bubavav	0	0	0	0	0	0	0	Yes	Yes	No	Yes	No	No	No	No
23	Panvi	0	0	0	0	0	0	0	Yes	No	No	No	No	No	No	Yes
24	Kundli	0	0	1	0	0	0	0	Yes	Yes	No	No	No	No	No	No
25	Aniyali Kathi	0	0	0	0	0	0	0	Yes	No	No	No	No	Yes	No	No
26	Alau	0	0	0	0	0	0	0	Yes	No	No	No	No	No	No	Yes
27	Khas	0	1	1	0	0	0	0	Yes	Yes	No	No	No	Yes	No	No
28	Bagad	0	0	0	0	0	0	0	Yes	Yes	No	No	No	No	No	No
29	Jalila	0	0	0	0	0	0	0	Yes	Yes	No	Yes	No	No	Yes	No
30	Vejalka	0	0	0	0	0	0	0	Yes	No	Yes	Yes	No	No	No	No
31	Charanki	0	0	0	1	0	0	0	Yes	No	Yes	Yes	No	No	No	No

Census of India 2011- Village Directory Amenities and Land use (As in 2009)

Availability of toilet & others Yes / No

Communication and transport facilities (If amenities available code -Yes is given except for Village Pin Code, If not available within the village, the distance range code viz; a for < 5 Kms, b for 5-10 Kms and c for 10+ kms of nearest place where facility is available is given)

47	48	49	50	51	52	53	54	55	56	57	58	59	60	2	1
Community Toilet Including Bath.	Community Toilet Excluding Bath.	Rural Sanitary Mart or Sanitary Hardware Outlet Available Near The Village.	Community Bio- gas or Recycle of Waste for Productive Use.	Post Office (PO)	Sub Post Office (SPO)	Post & Telegraph Office (P&TO)	Village Pin Code	Telephones (Land Lines)	Public Call Office (PCO)	Mobile Phone Coverage	Internet Cafes/Common Service Centre (CSC)	Private Courier Facility	Bus Service (Public & Private)	Name Village	Sr. No.
No	No	No	Yes	b	Yes		382245	Yes	Yes	Yes	Yes	b	Yes	Dharpipla	1
No	No	Yes	No	b	Yes		382245	Yes	Yes	Yes	Yes	b	Yes	Keriya	2
No	No	Yes	No	b	b		382245	Yes	Yes	Yes	Yes	Yes	Yes	Aniyali Kasbati	3
No	No	No	No	c	Yes		382245	Yes	a	Yes	Yes	c	Yes	Devaliya	4
No	No	No	No	c	c		382245	c	c	Yes	Yes	c	Yes	Patna	5
No	No	No	No	c	c		382245	Yes	c	Yes	Yes	c	Yes	Baraniya	6
No	No	Yes	No	b	Yes		382245	Yes	Yes	Yes	Yes	b	Yes	Bodiya	7
No	Yes	No	No	a	a		382245	Yes	Yes	Yes	Yes	a	Yes	Kinara	8
No	No	Yes	No	c	c		382245	Yes	Yes	Yes	Yes	c	Yes	Sanganpur	9
No	No	No	No	c	c		382245	Yes	Yes	Yes	Yes	c	Yes	Gadhiya	10
No	No	Yes	No	c	c		382245	Yes	a	Yes	Yes	c	Yes	Derdi	11
No	No	No	No	c	Yes		382245	Yes	Yes	Yes	Yes	c	Yes	Umralla	12
No	No	No	No	c	Yes		382245	Yes	Yes	Yes	Yes	c	Yes	Alampur	13
No	No	No	No	b	b		382220	Yes	b	Yes	Yes	b	Yes	Rajpara	14
No	No	No	No	b	Yes		382245	Yes	Yes	Yes	Yes	b	Yes	Khokharnesh	15
No	No	No	No	a	a		382245	Yes	a	Yes	Yes	a	Yes	Hadmatala	16
No	No	No	No	b	b		382245	b	b	Yes	Yes	b	Yes	Malanpur	17
No	No	No	No	b	a		382255	Yes	Yes	Yes	Yes	b	Yes	Devkana	18
No	No	No	No	c	Yes		382255	Yes	Yes	Yes	Yes	Yes	Yes	Sundariyana	19
Yes	No	No	No	a	Yes		382255	a	a	Yes	Yes	a	Yes	Moti Vavdi	20
No	No	No	No	b	Yes		382245	Yes	Yes	Yes	Yes	b	Yes	Nani Vavdi	21
No	No	No	No	b	b		382245	Yes	Yes	Yes	Yes	b	Yes	Bubavav	22
No	No	No	No	c	c		382255	Yes	c	Yes	Yes	c	Yes	Panvi	23
Yes	Yes	No	No	c	Yes		382245	Yes	Yes	Yes	Yes	c	Yes	Kundli	24
Yes	No	Yes	No	c	c		382210	c	c	Yes	Yes	c	Yes	Aniyali Kathi	25
Yes	No	Yes	No	b	Yes		382255	a	b	Yes	Yes	b	Yes	Alau	26
Yes	No	No	No	c	Yes		382255	Yes	Yes	Yes	Yes	c	Yes	Khas	27
No	No	Yes	No	b	Yes		382255	Yes	Yes	Yes	Yes	b	Yes	Bagad	28
No	No	No	No	Yes	c		382255	Yes	Yes	Yes	Yes	a	Yes	Jalila	29
No	No	No	No	a	Yes		382230	Yes	Yes	Yes	Yes	c	Yes	Vejalka	30
No	No	No	No	b	Yes		382450	b	b	Yes	Yes	b	Yes	Charanki	31

Census of India 2011- Village Directory Amenities and Land use (As in 2009)

Communication and transport facilities (If amenities available code -Yes is given except for Village Pin Code, If not available within the village, the distance range code viz; a for < 5 Kms, b for 5-10 Kms and c for 10+ kms of nearest place where facility is available is given)

Village connected to highways, village roads, banks & credit societies (If amenities available code -Yes is given, If not available within the village, the distance range code viz; a for < 5 Kms, b for 5-10 Kms and c for 10+ kms of nearest place where facility is available is given)

Sr. No.	Name Village	Railway Stations	Auto/Modified Autos	Taxis and Vans	Tractors	Cycle-Pulled Rickshaws (Manual & Machine Driven)	Carts Driven by Animals	Sea /River Ferry Service	Connected to National Highway (NH)	Connected to State Highway (SH)	Connected to Major District Road (MDR)	Connected to Others District Road	Pucca Roads	Kutchcha Roads	Water Bounded Macadam (WBM) Roads
1	2	61	62	63	64	65	66	67	68	69	70	71	72	73	74
1	Dharpipla	b	Yes	Yes	Yes	Yes	b	c	c	c	c	Yes	Yes	Yes	b
2	Keriya	b	b	b	Yes	Yes	Yes	c	c	c	c	Yes	Yes	b	b
3	Aniyali Kasbati	b	b	b	Yes	Yes	Yes	c	c	Yes	c	Yes	Yes	Yes	b
4	Devaliya	c	c	c	Yes		Yes	c	c	Yes	c	c	a	a	a
5	Patna	c	Yes	c	Yes		Yes	c	c	Yes	Yes	c	Yes	c	c
6	Baraniya	c	Yes	Yes	Yes	Yes	Yes	c	c	Yes	Yes	c	Yes	Yes	c
7	Bodiya	c	Yes	Yes	Yes	Yes	a	c	c	Yes	c	Yes	Yes	Yes	c
8	Kinara	a	a	a	Yes		Yes	c	c	Yes	Yes	c	Yes	a	a
9	Sanganpur	c	c	c	Yes		Yes	c	c	c	c	Yes	Yes	Yes	b
10	Gadhiya	c	c	c	Yes		Yes	c	c	c	c	Yes	Yes	Yes	c
11	Derdi	c	Yes	a	a		a	c	c	c	c	Yes	Yes	Yes	a
12	Umrالا	b	c	Yes	Yes	Yes	Yes	c	c	Yes	Yes	Yes	Yes	Yes	b
13	Alampur	c	c	c	Yes		Yes	c	c	Yes	Yes	Yes	Yes	Yes	b
14	Rajpara	b	b	b	a		a	c	c	Yes	Yes	Yes	Yes	Yes	c
15	Khokharnesh	b	b	Yes	Yes		a	a	c	Yes	c	Yes	Yes	Yes	Yes
16	Hadmatالا	b	a	Yes	Yes	Yes	b	b	c	c	c	Yes	Yes	Yes	a
17	Malanpur	b	b	b	Yes		Yes	c	c	c	c	Yes	Yes	b	b
18	Devgana	b	b	b	Yes	Yes	Yes	c	c	c	c	Yes	Yes	a	b
19	Sundariyana	c	c	c	Yes		Yes	c	c	c	c	Yes	Yes	Yes	c
20	Moti Vavdi	a	Yes	Yes	Yes	Yes	Yes	c	c	c	c	Yes	Yes	c	c
21	Nani Vavdi	b	b	b	Yes		a	c	c	c	Yes	Yes	Yes	Yes	b
22	Bubavav	a	b	b	Yes		Yes	c	c	c	Yes	Yes	Yes	Yes	b
23	Panvi	c	b	b	b		b	c	c	Yes	c	Yes	Yes	b	b
24	Kundli	Yes	a	a	Yes	Yes	Yes	c	c	c	c	Yes	Yes	a	a
25	Aniyali Kathi	c	c	c	a		Yes	c	c	c	c	Yes	Yes	a	a
26	Alau	b	b	b	Yes		b	c	c	Yes	c	Yes	Yes	a	a
27	Khas	c	c	c	Yes	Yes	Yes	c	c	Yes	c	c	Yes	Yes	Yes
28	Bagad	a	a	a	b		b	c	c	c	c	Yes	Yes	b	b
29	Jalila	Yes	a	a	Yes		Yes	c	c	c	c	Yes	Yes	Yes	b
30	Vejalكا	a	Yes	c	b		b	c	c	b	b	Yes	Yes	Yes	c
31	Charanki	a	b	b	b		Yes	c	c	b	Yes	b	Yes	Yes	b

Census of India 2011- Village Directory Amenities and Land use (As in 2009)

Village connected to highways, village roads, banks & credit societies (If amenities available code -Yes is given, If not available within the village, the distance range code viz; a for < 5 Kms, b for 5-10 Kms and c for 10+ kms of nearest place where facility is available is given)														Availability of miscellaneous facilities (If amenities available code -Yes is given, If not available within the village, the distance range code viz; a for < 5 Kms, b for 5-10 Kms and c for 10+ kms of nearest place where facility is available is given)	
75	76	77	78	79	80	81	82	83	84	85	86	87	88	2	1
Navigable Waterway (River/Canal) (NW)	Footpaths (FP)	Commercial & Co-operative Banks	ATM	Agricultural Credit Societies	Self-Help Group (SHG)	Public Distribution System (PDS) Shop	Mandis / Regular Market	Weekly Haat	Agricultural Marketing Society	Integrated Child Development Scheme (Nutritional Centres)	Anganwadi Centre (Nutritional Centres)	Others (Nutritional Centres)	ASHA (Accredited Social Health Activist)	Name Village	Sr. No.
c	Yes	b	b	Yes	Yes	Yes	b	Yes	b	b	Yes	Yes	Yes	Dharpipla	1
c	Yes	b	b	b	Yes	Yes	b	b	b	b	Yes	Yes	Yes	Keriya	2
c	Yes	b	b	b	Yes	Yes	b	b	b	b	Yes	Yes	Yes	Aniyali Kasbati	3
c	Yes	c	c	Yes	Yes	Yes	c	c	Yes	c	Yes	Yes	Yes	Devaliya	4
c	Yes	c	c	c	c	a	a	a	a	a	a	Yes	a	Patna	5
c	Yes	c	c	c	Yes	Yes	c	c	c	c	Yes	Yes	Yes	Baraniya	6
c	Yes	b	b	Yes	Yes	Yes	b	b	b	b	Yes	Yes	b	Bodiya	7
c	Yes	a	a	a	Yes	Yes	a	a	a	a	Yes	Yes	Yes	Kinara	8
c	Yes	c	b	Yes	Yes	Yes	c	c	b	c	Yes	Yes	Yes	Sanganpur	9
c	Yes	c	b	Yes	Yes	Yes	c	c	c	c	Yes	Yes	c	Gadhiya	10
c	Yes	b	c	b	Yes	Yes	c	c	c	c	Yes	Yes	Yes	Derdi	11
c	Yes	b	c	Yes	Yes	Yes	c	c	c	c	Yes	Yes	Yes	Umrالا	12
c	Yes	c	c	Yes	Yes	Yes	c	c	c	c	Yes	Yes	c	Alampur	13
c	Yes	b	b	b	Yes	Yes	b	b	b	b	Yes	Yes	Yes	Rajpara	14
c	Yes	b	b	Yes	Yes	Yes	b	b	c	b	Yes	Yes	a	Khokharnesh	15
c	Yes	b	b	Yes	Yes	Yes	b	b	b	b	Yes	Yes	b	Hadmatالا	16
c	Yes	b	b	Yes	Yes	Yes	b	b	b	c	Yes	Yes	Yes	Malanpur	17
c	Yes	b	b	Yes	Yes	Yes	b	b	b	b	Yes	Yes	Yes	Devgana	18
c	Yes	c	c	Yes	Yes	Yes	c	c	c	c	Yes	Yes	Yes	Sundariyana	19
c	Yes	a	a	Yes	Yes	Yes	a	a	a	c	Yes	Yes	Yes	Moti Vavdi	20
c	Yes	a	a	Yes	Yes	Yes	a	a	a	c	Yes	Yes	Yes	Nani Vavdi	21
c	Yes	b	b	Yes	Yes	Yes	b	b	b	b	Yes	Yes	Yes	Bubavav	22
c	Yes	b	b	Yes	Yes	b	b	b	b	c	Yes	Yes	a	Panvi	23
c	Yes	Yes	c	Yes	Yes	Yes	Yes	c	c	c	Yes	Yes	Yes	Kundli	24
c	Yes	b	b	Yes	Yes	Yes	a	a	a	a	Yes	Yes	Yes	Aniyali Kathi	25
c	Yes	b	b	Yes	Yes	Yes	b	b	b	b	Yes	Yes	Yes	Alau	26
c	Yes	c	Yes	Yes	Yes	Yes	b	c	b	c	Yes	Yes	Yes	Khas	27
c	Yes	c	c	Yes	Yes	Yes	c	c	c	c	Yes	Yes	Yes	Bagad	28
c	Yes	Yes	c	Yes	Yes	Yes	c	c	c	c	Yes	Yes	Yes	Jalila	29
c	Yes	c	c	Yes	Yes	Yes	c	c	c	c	Yes	Yes	Yes	Vejalka	30
c	Yes	b	b	Yes	Yes	Yes	b	b	b	c	Yes	Yes	Yes	Charanki	31

Census of India 2011- Village Directory Amenities and Land use (As in 2009)

Availability of miscellaneous facilities (If amenities available code -Yes is given, If not available within the village, the distance range code viz; a for < 5 Kms, b for 5-10 Kms and c for 10+ kms of nearest place where facility is available is given)

Availability of electricity
(Yes/No)

Sr. No.	Name Village	Community Centre With/ Without TV	Sports Field	Sports Club / Recreation Centre	Cinema / Video Hall	Public Library	Public Reading Room	Newspaper Supply	Assembly Polling Station	Birth & Death Registration Office	Power Supply for Domestic Use (ED)	Power Supply for Agricultural Use (EAG)	Power Supply for Commercial Use (EC)	Power Supply for All Uses (EA)
1	2	89	90	91	92	93	94	95	96	97	98	99	100	101
1	Dharpipla	Yes	Yes	b	b	Yes	b	Yes	Yes	Yes	Yes	Yes	Yes	Yes
2	Keriya	Yes	b	b	b	b	b	Yes	Yes	Yes	Yes	Yes	Yes	Yes
3	Aniyali Kasbati	b	b	b	b	b	b	Yes	Yes	Yes	Yes	Yes	Yes	Yes
4	Devaliya	b	Yes	b	b	b	b	Yes	Yes	Yes	Yes	Yes	Yes	Yes
5	Patna	a	c	c	c	c	c	c	Yes	Yes	Yes	Yes	Yes	Yes
6	Baraniya	c	Yes	Yes	c	Yes	Yes	Yes	Yes	Yes	Yes	Yes	Yes	Yes
7	Bodiya	Yes	b	b	b	b	b	Yes	Yes	Yes	Yes	Yes	Yes	Yes
8	Kinara	Yes	a	a	a	a	a	Yes	Yes	Yes	Yes	Yes	Yes	Yes
9	Sanganpur	c	c	c	c	c	c	Yes	Yes	Yes	Yes	Yes	Yes	Yes
10	Gadhiya	c	c	c	c	c	c	Yes	Yes	Yes	Yes	Yes	Yes	Yes
11	Derdi	Yes	Yes	c	c	c	Yes	Yes	Yes	Yes	Yes	Yes	Yes	Yes
12	Umrala	c	c	c	c	c	c	Yes	Yes	Yes	Yes	Yes	Yes	Yes
13	Alampur	c	c	c	c	c	c	Yes	Yes	Yes	Yes	Yes	Yes	Yes
14	Rajpara	Yes	b	b	b	b	b	Yes	Yes	Yes	Yes	Yes	Yes	Yes
15	Khokharnesh	a	b	b	b	b	b	Yes	Yes	Yes	Yes	Yes	Yes	Yes
16	Hadmatata	b	b	b	b	b	b	Yes	Yes	Yes	Yes	Yes	Yes	Yes
17	Malanpur	b	b	b	b	b	b	Yes	Yes	Yes	Yes	Yes	Yes	Yes
18	Devgana	a	b	b	b	b	b	Yes	Yes	Yes	Yes	Yes	Yes	Yes
19	Sundariyana	Yes	Yes	Yes	c	Yes	c	Yes	Yes	Yes	Yes	Yes	Yes	Yes
20	Moti Vavdi	Yes	c	c	c	a	a	Yes	Yes	Yes	Yes	Yes	Yes	Yes
21	Nani Vavdi	Yes	c	c	c	a	a	Yes	Yes	Yes	Yes	Yes	Yes	Yes
22	Bubavav	Yes	b	b	b	b	b	Yes	Yes	Yes	Yes	Yes	Yes	Yes
23	Panvi	Yes	c	c	c	Yes	Yes	Yes	Yes	Yes	Yes	Yes	Yes	Yes
24	Kundli	Yes	c	c	c	a	a	Yes	Yes	Yes	Yes	Yes	Yes	Yes
25	Aniyali Kathi	Yes	c	c	c	Yes	Yes	Yes	Yes	Yes	Yes	Yes	Yes	Yes
26	Alau	c	c	c	Yes	Yes	Yes	Yes	Yes	Yes	Yes	Yes	Yes	Yes
27	Khas	Yes	Yes	c	c	c	c	Yes	Yes	Yes	Yes	Yes	Yes	Yes
28	Bagad	a	c	c	c	Yes	Yes	Yes	Yes	Yes	Yes	Yes	Yes	Yes
29	Jalila	Yes	Yes	c	c	Yes	Yes	c	Yes	Yes	Yes	Yes	Yes	Yes
30	Vejalka	c	c	c	c	c	c	Yes	Yes	Yes	Yes	Yes	Yes	Yes
31	Charanki	b	c	c	c	b	c	Yes	Yes	Yes	Yes	Yes	Yes	Yes

Census of India 2011- Village Directory Amenities and Land use (As in 2009)

Land Use									
Nearest Town									
Area under different types of land use (in hectares rounded up to one decimal place)									
Name	Distance Range Code i.e. a for < 5 Kms, b for 5-10 Kms & c for 10+ kms.	Forests	Area Under Non-Agricultural Uses	Barren and Un-Cultivable Land	Permanent Pastures and Other Grazing Lands	Land Under Miscellaneous Tree Crops etc.	Culturable Waste Land	Name Village	Sr. No.
102	103	104	105	106	107	108	109	2	1
RANPUR	b	0	25.3	98.4	74.9	0	0	Dharpipla	1
RANPUR	b	0	6	90.4	0	0	8.8	Keriya	2
RANPUR	b	0	0.3	0	4.7	0	4.7	Aniyali Kasbati	3
RANPUR	c	0	11	61	44.6	0	0	Devaliya	4
RANPUR	c	0	20.8	64.2	0	0	0	Patna	5
RANPUR	c	0	4.3	38.3	9.3	0	0	Baraniya	6
RANPUR	b	0	75.8	0	0	0	0	Bodiya	7
RANPUR	a	0	15.7	0	0	0	0	Kinara	8
RANPUR	c	0	183	39.9	2	0	1.1	Sanganpur	9
RANPUR	c	0	21.2	31.9	30.3	0	70.4	Gadhiya	10
RANPUR	c	0	3	10.1	0	0	0	Derdi	11
RANPUR	c	0	0.5	98.8	114	0	0	Umrالا	12
RANPUR	c	0	39.1	0	57.1	0	17.4	Alampur	13
RANPUR	b	0	4.3	25.7	32.4	0	0	Rajpara	14
RANPUR	b	0	32.4	10.8	26.1	0	0	Khokharnesh	15
RANPUR	b	0	2	4.2	6.1	0	0	Hadmatالا	16
RANPUR	c	0	4.3	16	44	0	14	Malanpur	17
RANPUR	b	0	21.2	209	97.1	0	0	Devgana	18
RANPUR	c	0	153	348	24.3	0	0	Sundariyana	19
RANPUR	c	0	8.3	5	89.1	0	0	Moti Vavdi	20
RANPUR	c	0	213	10	25	0	0	Nani Vavdi	21
RANPUR	b	0	1.2	33.1	18.2	0	0	Bubavav	22
BOTAD	b	0	2.6	7.9	12	0	0	Panvi	23
RANPUR	c	0	193	0	180	0	58.4	Kundli	24
BOTAD	b	0	0.9	39.4	59.8	0	0	Aniyali Kathi	25
BOTAD	b	0	19.6	83.2	98.5	0	0	Alau	26
BOTAD	b	0	19.6	18.6	83.5	0	52.1	Khas	27
RANPUR	c	0	11.2	17.4	18.4	0	70.6	Bagad	28
RANPUR	c	0	4.3	23.4	96.2	0	1970	Jalila	29
BOTAD	c	0	0.2	72.4	40.5	0	0	Vejalكا	30
BOTAD	c	0	3.1	146	80.9	0	0	Charanki	31

Census of India 2011- Village Directory
Amenities and Land use (As in 2009)

Sr. No.	Name Village	Land Use										Name of three most important commodities manufactured		
		Area under different types of land use (in hectares rounded up to one decimal place)						Area irrigated by source (in hectare).						
		Fallow Lands Other Than Current Fallows	Current Fallows	Net Area Sown	Total Irrigated Land Area	Total Un-irrigated Land Area	Canals (C)	Wells/Tube-Wells (W/TW)	Tanks/Lakes (T/L)	Water Falls (WF)	Others (O)	First	Second	Third
110	111	112	113	114	115	116	117	118	119	120	121	122		
1	Dharpipla	13	0	900	600	300	200	400	0	0	0			
2	Keriya	0	559	15	15	0	15	0	0	0	0			
3	Aniyali Kasbati	1.8	23.3	511	230	281	0	230	0	0	0			
4	Devaliya	12	0	1441	400	1041	0	400	0	0	0			
5	Patna	10.2	0	692.4	0	692.4	0	0	0	0	0			
6	Baraniya	0	0	562.2	7.5	554.8	0	7.5	0	0	0			
7	Bodiya	0	340	350	50	300	50	0	0	0	0			
8	Kinara	266	18.9	392	142	250	0	142	0	0	0			
9	Sanganpur	106.3	0	566.8	233.8	333	0	233.8	0	0	0			
10	Gadhiya	5.4	0	487.5	143.7	343.7	0	143.7	0	0	0			
11	Derdi	73.1	0	301	100	201	0	100	0	0	0			
12	Umrالا	0	99	1793.4	940	853.4	0	760	0	0	180			
13	Alampur	9.4	446	640.2	440.2	200	324	115	1	0	0			
14	Rajpara	0	40.8	862.3	262.3	600	0	262.3	0	0	0			
15	Khokharnesh	4.6	0	1219.5	600	619.5	400	200	0	0	0			
16	Hadmatالا	0	18.3	548.1	248	300.1	0	124	124	0	0			
17	Malanpur	0	0	770	340	430	0	340	0	0	0			
18	Devdana	0	13.6	951.1	475.6	475.6	176	150	150	0	0			
19	Sundariyana	0	0	1947.1	937.6	1010	300	437.6	200	0	0			
20	Moti Vavdi	0	645	1000	400	600	200	200	0	0	0			
21	Nani Vavdi	10	0	600	300	300	0	300	0	0	0			
22	Bubavav	0	0	590.2	300.1	290.1	0	255.1	45	0	0			
23	Panvi	0	31.1	493.3	57.4	435.9	0	54	3.4	0	0			
24	Kundli	0	314	573.9	573.9	0	201	186.9	186	0	0			
25	Aniyali Kathi	0	18.5	919.3	79.1	840.2	7.1	72	0	0	0			
26	Alau	0.6	194	2355.3	237.7	2118	154	84	0	0	0			
27	Khas	0	194	3000	1300	1700	400	500	400	0	0			
28	Bagad	1.1	242	1287.9	600	687.9	231	137	233	0	0			
29	Jalila	0	15.4	271.3	271.3	0	0	110	161	0	0			
30	Vejalكا	100	20.1	1021	410	611	0	410	0	0	0			
31	Charanki	0	15	1038	210.1	827.8	0	210.1	0	0	0			

Census of India 2011- Village Directory Amenities and Land use (As in 2009)

Number of educational amenities available. (If not available within the village, the distance range code viz; a for < 5 Kms, b for 5-10 Kms and c for 10+ kms of nearest place where facility is available is given).

Sr. No.	Name Village	Location Code No.	Total Area of The Village (In Hectares Rounded Up to One Decimal Place)	Total Population (2011 Census)	Number of Households (2011 Census)	Pre-Primary School (PP)	Primary School (P)	Middle School (M)	Secondary School (S)	Senior Secondary School (SS)	Degree College of Arts Science & Commerce (ASC)	Engineering College (EC)	Medical College (MC)	Management Institute (MI)
1	2	3	4	5	6	7	8	9	10	11	12	13	14	15
CD Block:-Ranpur (0064)														
32	Godhawata	511843	836.5	1394	270	c	1		c	c	c	c	c	c
33	Gunda	511844	1574.8	1806	341	c	1		b	c	c	c	c	c
Block Total :			40713.5	75982	13960	0	37	0	6	0	0	0	0	0

Census of India 2011- Village Directory Amenities and Land use (As in 2009)

Number of educational amenities available. (If not available within the village, the distance range code viz; a for < 5 Kms, b for 5-10 Kms and c for 10+ kms of nearest place where facility is available is given).

Number of Medical Amenities available. (If not available within the village, the distance range code viz; a for < 5 Kms, b for 5-10 Kms and c for 10+ kms of nearest place where facility is available is given).

Polytechnic (Pt)	Vocational Training School /ITI	Non-Formal Training Centre (NFTC)	Special School for Disabled (SSD)	Others (Specify)	Community Health Centre (CHC)	Primary Health Centre (PHC)	Primary Health Sub Centre (PHS)	Maternity and Child Welfare Centre (MCW)	T. B. Clinic (TBC)	Hospital-Allopathic (HA)	Hospital-Alternative Medicine (HO)	Dispensary (D)	Veterinary Hospital (VH)	Mobile Health Clinic (MHC)	Family Welfare Centre (FWC)	Name Village	Sr. No.
16	17	18	19	20	21	22	23	24	25	26	27	28	29	30	31	2	1
c	c	c	c		c	c	c	c	c	c	c	c	c	c	c	Godhawata	32
c	c	c	c		b	b	b	b	b	c	c	b	b	b	b	Gunda	33
0	0	0	0	0	0	1	5	0	0	0	0	1	1	0	0		

**Census of India 2011- Village Directory
Amenities and Land use (As in 2009)**

Sr. No.	Name Village	Number of Non-Government Medical Amenities available.							Availability of drinking water - Yes / No							
		Charitable Non Govt. Hospital/Nursing Home.	Medical Practitioner With MBBS Degree	Medical Practitioner With Other Degree	Medical Practitioner With No Degree	Traditional Practitioner and Faith Healer	Medicine Shop	Others	Tap Water (Treated/Untreated)	Well Water (Covered / Uncovered well)	Hand Pump	Tube wells / Bore well	Spring	River / Canal	Tank / Pond / Lake	Others
1	2	32	33	34	35	36	37	38	39	40	41	42	43	44	45	46
32	Godhawata	0	0	0	0	0	0	0	Yes	No	Yes	No	No	No	Yes	No
33	Gunda	0	0	0	0	0	0	0	Yes	Yes	No	Yes	No	No	Yes	No
Block Total :		0	1	2	1	0	0	0	29	15	14	17	0	10	16	9

Census of India 2011- Village Directory Amenities and Land use (As in 2009)

Availability of toilet & others Yes / No				Communication and transport facilities (If amenities available code -Yes is given except for Village Pin Code, If not available within the village, the distance range code viz; a for < 5 Kms, b for 5-10 Kms and c for 10+ kms of nearest place where facility is available is given)										Name Village	Sr. No.
Community Toilet Including Bath.	Community Toilet Excluding Bath.	Rural Sanitary Mart or Sanitary Hardware Outlet Available Near The Village.	Community Bio- gas or Recycle of Waste for Productive Use.	Post Office (PO)	Sub Post Office (SPO)	Post & Telegraph Office (P&TO)	Village Pin Code	Telephones (Land Lines)	Public Call Office (PCO)	Mobile Phone Coverage	Internet Cafes/Common Service Centre (CSC)	Private Courier Facility	Bus Service (Public & Private)		
47	48	49	50	51	52	53	54	55	56	57	58	59	60	2	1
No	No	No	No	a	Yes		382255	Yes	a	Yes	Yes	a	Yes	Godhawata	32
No	Yes	No	No	b	Yes		382255	Yes	Yes	Yes	Yes	b	Yes	Gunda	33
5	3	8	1	1	18	0	33	27	20	33	33	2	33		

Census of India 2011- Village Directory Amenities and Land use (As in 2009)

Communication and transport facilities (If amenities available code -Yes is given except for Village Pin Code, If not available within the village, the distance range code viz; a for < 5 Kms, b for 5-10 Kms and c for 10+ kms of nearest place where facility is available is given)

Village connected to highways, village roads, banks & credit societies (If amenities available code -Yes is given, If not available within the village, the distance range code viz; a for < 5 Kms, b for 5-10 Kms and c for 10+ kms of nearest place where facility is available is given)

Sr. No.	Name Village	Railway Stations	Auto/Modified Autos	Taxis and Vans	Tractors	Cycle-Pulled Rickshaws (Manual & Machine Driven)	Carts Driven by Animals	Sea /River Ferry Service	Connected to National Highway (NH)	Connected to State Highway (SH)	Connected to Major District Road (MDR)	Connected to Others District Road	Pucca Roads	Kutchcha Roads	Water Bounded Macadam (WBM) Roads
1	2	61	62	63	64	65	66	67	68	69	70	71	72	73	74
32	Godhawata	b	b	b	Yes	Yes	a	c	c	c	c	Yes	Yes	a	a
33	Gunda	b	Yes	a	a		a	c	c	c	Yes	Yes	Yes	Yes	b
Block Total :		2	8	7	25	12	20	0	0	13	10	27	32	20	2

Census of India 2011- Village Directory Amenities and Land use (As in 2009)

Village connected to highways, village roads, banks & credit societies (If amenities available code -Yes is given, If not available within the village , the distance range code viz; a for < 5 Kms, b for 5-10 Kms and c for 10+ kms of nearest place where facility is available is given)

Availability of miscellaneous facilities (If amenities available code -Yes is given, If not available within the village, the distance range code viz; a for < 5 Kms, b for 5-10 Kms and c for 10+ kms of nearest place where facility is available is given)

Navigable Waterway (River/Canal) (NW)	Footpaths (FP)	Commercial & Co-operative Banks	ATM	Agricultural Credit Societies	Self-Help Group (SHG)	Public Distribution System (PDS) Shop	Mandis / Regular Market	Weekly Haat	Agricultural Marketing Society	Integrated Child Development Scheme (Nutritional Centres)	Anganwadi Centre (Nutritional Centres)	Others (Nutritional Centres)	ASHA (Accredited Social Health Activist)	Name Village	Sr. No.
75	76	77	78	79	80	81	82	83	84	85	86	87	88	2	1
c	Yes	b	c	Yes	Yes	Yes	c	c	b	c	Yes	Yes	Yes	Godhawata	32
c	Yes	b	c	b	Yes	Yes	b	b	b	c	Yes	Yes	Yes	Gunda	33
0	33	2	1	25	32	31	1	1	1	0	32	33	26		

Census of India 2011- Village Directory Amenities and Land use (As in 2009)

Availability of miscellaneous facilities (If amenities available code -Yes is given, If not available within the village, the distance range code viz; a for < 5 Kms, b for 5-10 Kms and c for 10+ kms of nearest place where facility is available is given)

Availability of electricity
(Yes/No)

Sr. No.	Name Village	Community Centre With/ Without TV	Sports Field	Sports Club / Recreation Centre	Cinema / Video Hall	Public Library	Public Reading Room	Newspaper Supply	Assembly Polling Station	Birth & Death Registration Office	Power Supply for Domestic Use (ED)	Power Supply for Agricultural Use (EAG)	Power Supply for Commercial Use (EC)	Power Supply for All Uses (EA)
1	2	89	90	91	92	93	94	95	96	97	98	99	100	101
32	Godhawata	a	c	c	c	Yes	Yes	Yes	Yes	Yes	Yes	Yes	Yes	Yes
33	Gunda	c	c	c	c	c	Yes	Yes	Yes	Yes	Yes	Yes	Yes	Yes
Block Total :		15	7	2	1	9	9	31	33	33	33	33	33	33

**Census of India 2011- Village Directory
Amenities and Land use (As in 2009)**

Land Use									
Nearest Town									
Area under different types of land use (in hectares rounded up to one decimal place)									
Name	Distance Range Code i.e. a for < 5 Kms, b for 5-10 Kms & c for 10+ kms.	Forests	Area Under Non-Agricultural Uses	Barren and Un-Cultivable Land	Permanent Pastures and Other Grazing Lands	Land Under Miscellaneous Tree Crops etc.	Culturable Waste Land	Name Village	Sr. No.
102	103	104	105	106	107	108	109	2	1
DHANDHUKA	c	0	2.3	4.2	2.1	0	0	Godhawata	32
RANPUR	c	0	33	51	48	0	0	Gunda	33
0	0	0	1136	1658	1419	0	2267		

Census of India 2011- Village Directory
Amenities and Land use (As in 2009)

Sr. No.	Name Village	Land Use										Name of three most important commodities manufactured		
		Area under different types of land use (in hectares rounded up to one decimal place)						Area irrigated by source (in hectare).						
		Fallow Lands Other Than Current Fallows	Current Fallows	Net Area Sown	Total Irrigated Land Area	Total Un-irrigated Land Area	Canals (C)	Wells/Tube-Wells (W/TW)	Tanks/Lakes (T/L)	Water Falls (WF)	Others (O)	First	Second	Third
1	2	110	111	112	113	114	115	116	117	118	119	120	121	122
32	Godhawata	0	63.9	764	764	0	200	364	200	0	0			
33	Gunda	82.4	29.8	1330.7	665.3	665.3	0	333.3	332	0	0			
Block Total :		695.9	3342	30196	12335	17861	2857	7262	2035	0	0			

TALUKA/C.D.BLOCK

BARWALA

(C) Alphabetical List of Villages (Barwala Taluka)

Sr. No.	Name of Village	2011 Census Location Code Number	2001 Census Location Code Number
1	2	3	4
1	Ankevaliya	511853	00545700
2	Bela	511862	00546600
3	Chachariya	511858	00546200
4	Chokdi	511849	00545300
5	Dhadhodar	511868	00547300
6	Hebatpur	511872	00547700
7	Jharvaliya	511847	00545100
8	Kapadiyali	511867	00547200
9	Khadsaliya	511846	00545000
10	Khambhada	511861	00546500
11	Khamidana	511866	00547100
12	Kundal	511864	00546800
13	Nabhoi	511850	00545400
14	Navda	511870	00547500
15	Pipariya	511852	00545600
16	Polarpur	511848	00545200
17	Rampura	511865	00546900
18	Ranpari	511856	00546000
19	Refda	511859	00546300
20	Rojid	511855	00545900
21	Salangpur	511860	00546400
22	Sangasar	511871	00547600
23	Shahpur	511854	00545800
24	Sodhi	511851	00545500
25	Timbla	511863	00546700
26	Vadhela	511869	00547400
27	Vahiya	511857	00546100

Census of India 2011- Village Directory Amenities and Land use (As in 2009)

Number of educational amenities available. (If not available within the village, the distance range code viz; a for < 5 Kms, b for 5-10 Kms and c for 10+ kms of nearest place where facility is available is given).

Sr. No.	Name Village	Location Code No.	Total Area of The Village (In Hectares Rounded Up to One Decimal Place)	Total Population (2011 Census)	Number of Households (2011 Census)	Pre-Primary School (PP)	Primary School (P)	Middle School (M)	Secondary School (S)	Senior Secondary School (SS)	Degree College of Arts Science & Commerce (ASC)	Engineering College (EC)	Medical College (MC)	Management Institute (MI)
1	2	3	4	5	6	7	8	9	10	11	12	13	14	15
CD Block:-Barwala (0065)														
1	Khadsaliya	511846	384.2	0	0									
2	Jharvaliya	511847	473.1	1631	328	c	c		c	c	c	c	c	c
3	Polarpur	511848	1127.3	2048	347	b	4		1	b	c	c	c	c
4	Chokdi	511849	1961.4	2811	484	c	1		c	c	c	c	c	c
5	Nabhoi	511850	1578.2	804	131	c	1		c	c	c	c	c	c
6	Sodhi	511851	4134.2	3365	589	c	1		1	c	c	c	c	c
7	Pipariya	511852	900.2	120	32	c	1		c	c	c	c	c	c
8	Ankevaliya	511853	1378.7	505	95	c	1		c	c	c	c	c	c
9	Shahpur	511854	627.6	411	98	c	1		c	c	c	c	c	c
10	Rojid	511855	2236	3613	665	a	1		a	a	c	c	c	c
11	Ranpari	511856	592.3	1413	278	b	1		b	b	c	c	c	c
12	Vahiya	511857	604.8	1758	343	b	1		b	b	c	c	c	c
13	Chachariya	511858	663.6	1697	312	c	1		c	c	c	c	c	c
14	Refda	511859	868.4	1832	318	c	1		a	c	c	c	c	c
15	Salangpur	511860	1749.7	3508	656	c	2		1	1	c	c	c	c
16	Khambhada	511861	1561.6	3994	820	b	b		1	b	c	c	c	c
17	Bela	511862	1296.4	2813	440	b	1		b	b	c	c	c	c
18	Timbla	511863	221.4	193	27	b	1		b	b	c	c	c	c
19	Kundal	511864	1512.4	1959	298	a	1		a	a	c	c	c	c
20	Rampura	511865	959.9	3229	608	b	1		b	b	c	c	c	c
21	Khamidana	511866	1043	1555	283	a	1		a	a	c	c	c	c
22	Kapadiyali	511867	649.5	2961	488	b	1		b	b	c	c	c	c
23	Dhadhodar	511868	2213.9	844	153	b	1		b	b	c	c	c	c
24	Vadhela	511869	1827.8	1363	233	b	1		b	b	c	c	c	c
25	Navda	511870	4380.2	6164	1066	b	1		b	b	c	c	c	c
26	Sangasar	511871	3232	1105	211	c	1		c	c	c	c	c	c
27	Hebatpur	511872	7258.5	6339	1002	c	1		c	c	c	c	c	c
Block Total :			45436.3	58035	10305	0	28	0	4	1	0	0	0	0

Census of India 2011- Village Directory Amenities and Land use (As in 2009)

Number of educational amenities available. (If not available within the village, the distance range code viz; a for < 5 Kms, b for 5-10 Kms and c for 10+ kms of nearest place where facility is available is given).

Number of Medical Amenities available. (If not available within the village, the distance range code viz; a for < 5 Kms, b for 5-10 Kms and c for 10+ kms of nearest place where facility is available is given).

16	17	18	19	20	21	22	23	24	25	26	27	28	29	30	31	Name Village	St. No.
Polytechnic (Pt)	Vocational Training School /ITI	Non-Formal Training Centre (NFTC)	Special School for Disabled (SSD)	Others (Specify)	Community Health Centre (CHC)	Primary Health Centre (PHC)	Primary Health Sub Centre (PHS)	Maternity and Child Welfare Centre (MCW)	T.B. Clinic (TBC)	Hospital- Allopathic (HA)	Hospital- Alternative Medicine (HO)	Dispensary (D)	Veterinary Hospital (VH)	Mobile Health Clinic (MHC)	Family Welfare Centre (FWC)		
																Khadsaliya	1
c	c	c	c		a	a	a	a	a	c	c	c	c	c	c	Jharvaliya	2
c	b	c	c		b	b	1	b	b	b	c	b	b	b	b	Polarpur	3
c	c	c	c		c	a	a	a	a	c	c	c	c	c	a	Chokdi	4
c	c	c	c		c	c	c	c	c	c	c	c	c	c	c	Nabhoi	5
c	c	c	c		c	c	c	c	c	c	c	c	c	c	c	Sodhi	6
c	c	c	c		c	b	b	c	c	c	c	c	c	c	c	Pipariya	7
c	c	c	c		c	b	b	b	b	c	c	c	c	c	c	Ankevaliya	8
c	c	c	c		c	b	b	b	b	c	c	c	c	c	c	Shahpur	9
c	c	c	c		a	a	1	c	a	a	c	a	a	a	a	Rojid	10
b	b	c	c		b	b	a	b	b	b	c	b	b	b	b	Ranpari	11
b	b	c	c		b	b	b	b	b	b	c	b	b	b	b	Vahiya	12
c	c	c	c		c	c	c	c	c	c	c	c	c	c	c	Chachariya	13
c	c	c	c		c	c	b	c	c	c	c	c	c	c	c	Refda	14
c	c	c	c		c	c	1	c	c	c	c	c	1	c	c	Salangpur	15
c	c	c	c		b	b	1	c	c	b	c	b	c	b	b	Khambhada	16
c	c	c	c		b	b	b	b	b	b	c	b	a	b	b	Bela	17
c	c	c	c		b	b	b	b	b	b	c	b	c	b	b	Timbla	18
c	c	c	c		a	a	a	c	c	a	c	a	a	a	a	Kundal	19
b	c	c	c		b	b	1	b	b	b	c	b	b	b	b	Rampura	20
a	a	c	c		a	a	a	a	a	a	c	a	a	a	a	Khamidana	21
c	c	c	c		b	b	b	c	c	b	c	b	c	b	b	Kapadiyali	22
b	b	c	c		b	b	b	b	b	b	c	b	b	b	b	Dhadhodar	23
c	c	c	c		b	b	b	c	c	b	c	b	b	b	b	Vadhela	24
c	c	c	c		b	b	1	c	c	b	c	b	b	b	b	Navda	25
c	c	c	c		c	c	c	c	c	c	c	c	c	c	c	Sangasar	26
c	c	c	c		c	c	1	c	c	c	c	c	c	c	c	Hebatpur	27
0	0	0	0	0	0	0	7	0	0	0	0	0	1	0	0		

Census of India 2011- Village Directory
Amenities and Land use (As in 2009)

Sr. No.	Name Village	Number of Non-Government Medical Amenities available.							Availability of drinking water - Yes / No							
		Charitable Non Govt. Hospital/Nursing Home.	Medical Practitioner With MBBS Degree	Medical Practitioner With Other Degree	Medical Practitioner With No Degree	Traditional Practitioner and Faith Healer	Medicine Shop	Others	Tap Water (Treated/Untreated)	Well Water (Covered / Uncovered well)	Hand Pump	Tube wells / Bore well	Spring	River / Canal	Tank / Pond / Lake	Others
1	2	32	33	34	35	36	37	38	39	40	41	42	43	44	45	46
1	Khadsaliya	0	0	1	1	1	0	0	Yes	No	No	Yes	No	No	Yes	No
2	Jharvaliya	0	0	2	0	1	0	0	Yes	No	No	Yes	No	No	Yes	No
3	Polarpur	0	0	0	0	0	0	0	Yes	Yes	No	Yes	No	No	Yes	No
4	Chokdi	0	0	0	1	1	0	0	Yes	Yes	No	Yes	No	No	No	No
5	Nabhoi	0	0	0	0	0	0	0	Yes	No	No	Yes	No	No	No	No
6	Sodhi	0	0	0	0	0	0	0	Yes	Yes	No	Yes	No	No	No	No
7	Pipariya	0	0	0	0	0	0	0	Yes	No	No	Yes	No	No	Yes	No
8	Ankevaliya	0	0	1	0	1	0	0	Yes	No	Yes	Yes	No	Yes	Yes	No
9	Shahpur	0	0	0	0	0	0	0	Yes	Yes	No	No	No	No	Yes	No
10	Rojid	0	0	1	0	1	0	0	Yes	Yes	No	Yes	No	No	Yes	No
11	Ranpari	0	0	0	0	0	0	0	Yes	Yes	No	Yes	No	No	Yes	No
12	Vahiya	0	0	1	0	1	0	0	Yes	Yes	No	Yes	No	No	Yes	No
13	Chachariya	0	0	1	1	1	1	0	Yes	Yes	No	Yes	No	No	Yes	No
14	Refda	0	0	1	0	1	0	0	Yes	Yes	No	Yes	No	No	No	No
15	Salangpur	0	0	1	0	1	0	0	Yes	Yes	No	Yes	No	No	Yes	No
16	Khambhada	0	0	0	1	1	0	0	Yes	No	No	Yes	No	No	Yes	No
17	Bela	0	0	0	0	0	0	0	Yes	Yes	No	Yes	No	No	Yes	No
18	Timbla	0	0	1	0	1	0	0	Yes	Yes	No	Yes	No	No	Yes	No
19	Kundal	0	0	0	0	0	0	0	Yes	No	No	Yes	No	No	Yes	No
20	Rampura	0	0	1	0	1	0	0	Yes	Yes	No	No	No	No	No	No
21	Khamidana	0	0	0	0	0	0	0	Yes	Yes	No	No	No	No	No	No
22	Kapadiyali	0	0	0	0	0	0	0	Yes	Yes	No	Yes	No	No	No	No
23	Dhadhodar	0	0	0	1	1	0	0	Yes	Yes	No	Yes	No	No	Yes	No
24	Vadhela	0	0	0	0	0	0	0	Yes	Yes	No	Yes	No	No	Yes	No
25	Navda	0	0	0	0	0	0	0	Yes	Yes	No	Yes	No	No	Yes	No
26	Sangasar	0	0	0	0	0	0	0	Yes	Yes	Yes	Yes	No	Yes	Yes	No
27	Hebatpur	0	0	6	3	2	8	0	Yes	Yes	No	Yes	No	Yes	Yes	No
Block Total :		4	5	4	0	0	0	0	26	10	8	6	0	11	5	0

Census of India 2011- Village Directory Amenities and Land use (As in 2009)

Availability of toilet & others
Yes / No

Communication and transport facilities (If amenities available code -Yes is given except for Village Pin Code, If not available within the village, the distance range code viz; a for < 5 Kms, b for 5-10 Kms and c for 10+ kms of nearest place where facility is available is given)

Community Toilet Including Bath.	Community Toilet Excluding Bath.	Rural Sanitary Mart or Sanitary Hardware Outlet Available Near The Village.	Community Bio- gas or Recycle of Waste for Productive Use.	Post Office (PO)	Sub Post Office (SPO)	Post & Telegraph Office (P&TO)	Village Pin Code	Telephones (Land Lines)	Public Call Office (PCO)	Mobile Phone Coverage	Internet Cafes/Common Service Centre (CSC)	Private Courier Facility	Bus Service (Public & Private)	Name Village	Sr. No.
47	48	49	50	51	52	53	54	55	56	57	58	59	60	2	1
No	No	No	No	c	c		382210	Yes	Yes	Yes	Yes	a	Yes	Khadsaliya	1
No	No	No	No	b	Yes		382130	Yes	Yes	Yes	Yes	b	Yes	Jharvaliya	2
No	No	No	No	c	c		382210	Yes	Yes	Yes	Yes	a	Yes	Polarpur	3
No	No	No	No	b	Yes		382120	Yes	Yes	Yes	Yes	b	Yes	Chokdi	4
No	Yes	No	No	b	Yes		382120	b	Yes	Yes	Yes	b	Yes	Nabhoi	5
No	No	Yes	No	b	b		382120	b	Yes	Yes	Yes	b	Yes	Sodhi	6
No	No	Yes	No	b	b		382120	b	Yes	Yes	Yes	b	Yes	Pipariya	7
No	Yes	Yes	Yes	c	Yes		382120	Yes	Yes	Yes	Yes	c	Yes	Ankevaliya	8
No	Yes	No	No	b	Yes		382120	Yes	Yes	Yes	Yes	b	Yes	Shahpur	9
No	No	No	No	c	Yes		382120	Yes	Yes	Yes	Yes	c	Yes	Rojid	10
No	No	Yes	No	c	Yes		382130	Yes	Yes	Yes	Yes	c	Yes	Ranpari	11
No	No	Yes	No	b	Yes		382130	Yes	Yes	Yes	Yes	b	Yes	Vahiya	12
No	No	Yes	No	b	Yes		382130	Yes	Yes	Yes	Yes	b	Yes	Chachariya	13
No	No	Yes	No	c	Yes		382130	Yes	Yes	Yes	Yes	c	Yes	Refda	14
No	No	No	No	b	Yes		382130	Yes	Yes	Yes	Yes	b	Yes	Salangpur	15
No	No	No	No	c	Yes		382130	Yes	Yes	Yes	Yes	c	Yes	Khambhada	16
No	No	Yes	No	c	c		382130	Yes	Yes	Yes	Yes	c	Yes	Bela	17
No	No	No	No	c	Yes		382120	Yes	Yes	Yes	Yes	c	Yes	Timbla	18
No	No	No	No	b	Yes		382120	b	Yes	Yes	Yes	c	Yes	Kundal	19
No	Yes	No	No	b	b		382120	Yes	Yes	b	Yes	b	Yes	Rampura	20
No	No	No	No	b	Yes		382140	b	Yes	Yes	Yes	b	Yes	Khamidana	21
No	No	No	No	c	a		382120	b	Yes	Yes	Yes	c	Yes	Kapadiyali	22
No	No	No	Yes	c	Yes		382130	Yes	Yes	Yes	Yes	c	Yes	Dhadhodar	23
No	No	No	No	a	a		382130	Yes	Yes	Yes	Yes	c	Yes	Vadhela	24
No	No	Yes	No	b	Yes		382130	Yes	Yes	Yes	Yes	b	Yes	Navda	25
No	Yes	Yes	No	b	Yes		382230	Yes	Yes	Yes	Yes	b	Yes	Sangasar	26
No	Yes	Yes	No	Yes	c		382130	Yes	Yes	Yes	Yes	Yes	Yes	Hebatpur	27
0	0	0	0	1	17	0	26	25	13	26	26	6	26		

Census of India 2011- Village Directory Amenities and Land use (As in 2009)

Communication and transport facilities (If amenities available code -Yes is given except for Village Pin Code, If not available within the village, the distance range code viz; a for < 5 Kms, b for 5-10 Kms and c for 10+ kms of nearest place where facility is available is given)

Village connected to highways, village roads, banks & credit societies (If amenities available code -Yes is given, If not available within the village, the distance range code viz; a for < 5 Kms, b for 5-10 Kms and c for 10+ kms of nearest place where facility is available is given)

Sr. No.	Name Village	Railway Stations	Auto/Modified Autos	Taxis and Vans	Tractors	Cycle-Pulled Rickshaws (Manual & Machine Driven)	Carts Driven by Animals	Sea /River Ferry Service	Connected to National Highway (NH)	Connected to State Highway (SH)	Connected to Major District Road (MDR)	Connected to Others District Road	Pucca Roads	Kutchcha Roads	Water Bounded Macadam (WBM) Roads
1	2	61	62	63	64	65	66	67	68	69	70	71	72	73	74
1	Khadsaliya	c	Yes	Yes	Yes	Yes	Yes	c	c	Yes	Yes	Yes	Yes	Yes	a
2	Jharvaliya	b	b	Yes	Yes	Yes	Yes	c	c	Yes	Yes	Yes	Yes	Yes	b
3	Polarpur	c	a	a	Yes	Yes	Yes	c	a	a	a	Yes	Yes	Yes	c
4	Chokdi	b	b	Yes	Yes		Yes	c	c	b	Yes	Yes	Yes	Yes	b
5	Nabhoi	b	Yes	b	Yes	Yes	Yes	b	b	b	b	Yes	Yes	b	b
6	Sodhi	b	Yes	b	Yes	Yes	Yes	b	b	c	Yes	Yes	Yes	Yes	b
7	Pipariya	b	Yes	b	Yes	Yes	Yes	b	b	b	b	Yes	Yes	Yes	Yes
8	Ankevaliya	c	b	b	Yes	Yes	Yes	c	c	c	Yes	Yes	b	Yes	b
9	Shahpur	b	b	b	Yes		Yes	c	c	a	Yes	Yes	Yes	c	c
10	Rojid	c	c	Yes	Yes	Yes	Yes	c	c	Yes	Yes	Yes	Yes	Yes	Yes
11	Ranpari	c	Yes	Yes	Yes	Yes	c	c	c	b	Yes	Yes	Yes	Yes	b
12	Vahiya	c	Yes	b	Yes		Yes	c	c	Yes	Yes	Yes	Yes	Yes	Yes
13	Chachariya	c	c	b	b	Yes	Yes	c	c	b	Yes	Yes	Yes	Yes	c
14	Refda	c	Yes	c	Yes	Yes	Yes	c	c	c	Yes	Yes	Yes	Yes	Yes
15	Salangpur	c	c	Yes	Yes	Yes	Yes	c	c	b	Yes	Yes	Yes	Yes	c
16	Khambhada	c	c	c	Yes	Yes	Yes	c	c	c	Yes	Yes	Yes	Yes	Yes
17	Bela	c	c	c	Yes	Yes	Yes	c	c	c	Yes	Yes	Yes	Yes	Yes
18	Timbla	c	c	c	Yes	Yes	Yes	c	c	Yes	Yes	Yes	Yes	Yes	Yes
19	Kundal	b	b	c	Yes		Yes	c	c	b	Yes	Yes	Yes	Yes	Yes
20	Rampura	b	b	c	Yes		Yes	c	c	b	Yes	Yes	Yes	Yes	c
21	Khamidana	b	b	b	Yes		Yes	c	c	Yes	c	c	Yes	Yes	c
22	Kapadiyali	c	Yes	b	c	Yes	c	c	c	Yes	c	c	Yes	Yes	c
23	Dhadhodar	c	c	c	Yes	Yes	Yes	c	c	c	c	Yes	Yes	Yes	c
24	Vadhela	c	Yes	c	a	Yes	Yes	c	c	c	c	Yes	Yes	Yes	c
25	Navda	c	Yes	b	Yes		Yes	c	b	b	Yes	Yes	Yes	Yes	c
26	Sangasar	c	b	b	Yes	Yes	Yes	c	b	c	Yes	Yes	Yes	Yes	c
27	Hebatpur	c	Yes	Yes	Yes	Yes	c	c	c	Yes	Yes	Yes	Yes	Yes	c
Block Total :		0	4	2	13	3	25	3	0	9	14	22	25	18	7

Census of India 2011- Village Directory Amenities and Land use (As in 2009)

Village connected to highways, village roads, banks & credit societies (If amenities available code -Yes is given, If not available within the village , the distance range code viz; a for < 5 Kms, b for 5-10 Kms and c for 10+ kms of nearest place where facility is available is given)														Availability of miscellaneous facilities (If amenities available code -Yes is given, If not available within the village, the distance range code viz; a for < 5 Kms, b for 5-10 Kms and c for 10+ kms of nearest place where facility is available is given)	
75	76	77	78	79	80	81	82	83	84	85	86	87	88	2	1
Navigable Waterway (River/Canal) (NW)	Footpaths (FP)	Commercial & Co-operative Banks	ATM	Agricultural Credit Societies	Self-Help Group (SHG)	Public Distribution System (PDS) Shop	Mandis / Regular Market	Weekly Haat	Agricultural Marketing Society	Integrated Child Development Scheme (Nutritional Centres)	Anganwadi Centre (Nutritional Centres)	Others (Nutritional Centres)	ASHA (Accredited Social Health Activist)	Name Village	Sr. No.
c	Yes	a	a	Yes	Yes	Yes	Yes	Yes	a	c	a	Yes	Yes	Khadsaliya	1
c	Yes	Yes	b	Yes	Yes	Yes	b	b	b	c	Yes	Yes	Yes	Jharvaliya	2
c	Yes	a	c	Yes	Yes	c	c	a	c	c	Yes	Yes	Yes	Polarpur	3
c	Yes	b	b	Yes	Yes	a	b	b	b	c	Yes	Yes	Yes	Chokdi	4
c	Yes	b	b	Yes	Yes	Yes	b	c	b	c	Yes	Yes	Yes	Nabhoi	5
c	Yes	b	b	Yes	Yes	Yes	b	b	Yes	c	Yes	Yes	Yes	Sodhi	6
c	Yes	b	b	Yes	Yes	b	b	b	b	c	Yes	Yes	b	Pipariya	7
c	Yes	b	b	Yes	Yes	Yes	b	c	c	c	Yes	Yes	Yes	Ankevaliya	8
c	Yes	b	b	Yes	Yes	Yes	b	b	b	c	Yes	Yes	Yes	Shahpur	9
c	Yes	b	c	Yes	Yes	Yes	c	c	c	c	Yes	Yes	Yes	Rojid	10
c	Yes	a	c	Yes	Yes	a	c	c	c	c	Yes	Yes	Yes	Ranpari	11
c	Yes	b	c	Yes	Yes	Yes	b	b	b	b	Yes	Yes	Yes	Vahiya	12
c	Yes	b	b	Yes	Yes	Yes	b	b	b	b	Yes	Yes	Yes	Chachariya	13
c	Yes	b	c	Yes	Yes	Yes	c	c	c	c	Yes	Yes	Yes	Refda	14
c	Yes	Yes	b	Yes	Yes	Yes	b	b	b	b	Yes	Yes	Yes	Salangpur	15
c	Yes	c	c	Yes	Yes	c	c	c	c	c	Yes	Yes	Yes	Khambhada	16
c	Yes	c	c	Yes	Yes	Yes	c	c	c	c	Yes	Yes	Yes	Bela	17
c	Yes	Yes	c	Yes	Yes	Yes	c	c	c	c	Yes	Yes	Yes	Timbla	18
Yes	Yes	b	c	Yes	Yes	Yes	b	b	b	c	Yes	Yes	Yes	Kundal	19
c	Yes	b	c	Yes	Yes	c	b	b	b	c	Yes	Yes	Yes	Rampura	20
c	Yes	b	c	Yes	Yes	a	b	b	c	c	Yes	Yes	Yes	Khamidana	21
c	Yes	b	c	Yes	Yes	Yes	c	c	c	c	Yes	Yes	Yes	Kapadiyali	22
c	Yes	c	c	Yes	Yes	Yes	c	c	c	c	Yes	Yes	Yes	Dhadhodar	23
c	Yes	c	c	Yes	Yes	a	a	a	a	a	Yes	Yes	Yes	Vadhela	24
c	Yes	b	b	Yes	Yes	Yes	a	a	a	b	Yes	Yes	Yes	Navda	25
c	Yes	b	b	Yes	Yes	b	b	b	b	b	Yes	Yes	Yes	Sangasar	26
Yes	Yes	Yes	Yes	Yes	Yes	Yes	Yes	Yes	Yes	Yes	Yes	Yes	Yes	Hebatpur	27
2	26	4	0	10	25	21	0	0	2	0	24	26	21		

Census of India 2011- Village Directory Amenities and Land use (As in 2009)

Availability of miscellaneous facilities (If amenities available code -Yes is given, If not available within the village, the distance range code viz; a for < 5 Kms, b for 5-10 Kms and c for 10+ kms of nearest place where facility is available is given)

Availability of electricity
(Yes/No)

Sr. No.	Name Village	Community Centre With/ Without TV	Sports Field	Sports Club / Recreation Centre	Cinema / Video Hall	Public Library	Public Reading Room	Newspaper Supply	Assembly Polling Station	Birth & Death Registration Office	Power Supply for Domestic Use (ED)	Power Supply for Agricultural Use (EAG)	Power Supply for Commercial Use (EC)	Power Supply for All Uses (EA)
1	2	89	90	91	92	93	94	95	96	97	98	99	100	101
1	Khadsaliya	Yes	Yes	c	c	c	Yes	Yes	Yes	Yes	Yes	Yes	Yes	Yes
2	Jharvaliya	Yes	Yes	b	b	b	Yes	Yes	Yes	Yes	Yes	Yes	Yes	Yes
3	Polarpur	Yes	c	c	c	c	Yes	Yes	Yes	Yes	Yes	Yes	Yes	Yes
4	Chokdi	Yes	Yes	b	b	b	Yes	Yes	Yes	Yes	Yes	Yes	Yes	Yes
5	Nabhoi	a	b	c	c	c	Yes	Yes	Yes	Yes	Yes	Yes	Yes	Yes
6	Sodhi	Yes	Yes	Yes	b	b	Yes	Yes	Yes	Yes	Yes	Yes	Yes	Yes
7	Pipariya	a	b	b	b	b	b	Yes	Yes	Yes	Yes	Yes	Yes	Yes
8	Ankevaliya	c	Yes	c	c	b	Yes	Yes	Yes	Yes	Yes	Yes	Yes	Yes
9	Shahpur	b	b	b	c	b	b	Yes	Yes	Yes	Yes	Yes	Yes	Yes
10	Rojid	Yes	Yes	c	c	c	Yes	Yes	Yes	Yes	Yes	Yes	Yes	Yes
11	Ranpari	c	Yes	c	c	c	Yes	Yes	Yes	Yes	Yes	Yes	Yes	Yes
12	Vahiya	Yes	Yes	b	b	b	b	Yes	Yes	Yes	Yes	Yes	Yes	Yes
13	Chachariya	Yes	b	b	b	b	b	Yes	Yes	Yes	Yes	Yes	Yes	Yes
14	Refda	Yes	Yes	c	c	c	c	Yes	Yes	Yes	Yes	Yes	Yes	Yes
15	Salangpur	Yes	Yes	b	b	b	b	Yes	Yes	Yes	Yes	Yes	Yes	Yes
16	Khambhada	Yes	Yes	c	c	c	c	Yes	Yes	Yes	Yes	Yes	Yes	Yes
17	Bela	Yes	Yes	c	c	c	c	Yes	Yes	Yes	Yes	Yes	Yes	Yes
18	Timbla	Yes	c	c	c	c	c	Yes	Yes	Yes	Yes	Yes	Yes	Yes
19	Kundal	Yes	Yes	c	c	c	Yes	Yes	Yes	Yes	Yes	Yes	Yes	Yes
20	Rampura	b	c	c	c	c	Yes	Yes	Yes	Yes	Yes	Yes	Yes	Yes
21	Khamidana	Yes	Yes	c	c	c	c	Yes	Yes	Yes	Yes	Yes	Yes	Yes
22	Kapadiyali	Yes	Yes	c	c	c	c	Yes	Yes	Yes	Yes	Yes	Yes	Yes
23	Dhadhodar	c	c	c	c	c	c	Yes	Yes	Yes	Yes	Yes	Yes	Yes
24	Vadhela	c	c	c	c	c	a	Yes	Yes	Yes	Yes	Yes	Yes	Yes
25	Navda	Yes	Yes	b	b	b	b	Yes	Yes	Yes	Yes	Yes	Yes	Yes
26	Sangasar	Yes	Yes	Yes	b	b	b	Yes	Yes	Yes	Yes	Yes	Yes	Yes
27	Hebatpur	Yes	Yes	c	c	Yes	c	Yes	Yes	Yes	Yes	Yes	Yes	Yes
Block Total :		11	9	0	0	0	3	25	24	25	26	26	26	26

**Census of India 2011- Village Directory
Amenities and Land use (As in 2009)**

Land Use									
Nearest Town									
Area under different types of land use (in hectares rounded up to one decimal place)									
Name	Distance Range Code i.e. a for < 5 Kms, b for 5-10 Kms & c for 10+ kms.	Forests	Area Under Non-Agricultural Uses	Barren and Un-Cultivable Land	Permanent Pastures and Other Grazing Lands	Land Under Miscellaneous Tree Crops etc.	Culturable Waste Land	Name Village	Sr. No.
102	103	104	105	106	107	108	109	2	1
BECHARAJI	a	0	4.6	239	39.2	0	1.3	Khadsaliya	1
BECHARAJI	b	0	8	94.7	153	0	99	Jharvaliya	2
BECHARAJI	c	0	6.2	0	46.2	0	26	Polarpur	3
BECHARAJI	b	0	1.2	20.5	76.7	9.8	1.1	Chokdi	4
BECHARAJI	b	0	64.4	0	0	0	0	Nabhoi	5
BECHARAJI	b	0	0	0	0	0	0	Sodhi	6
BECHARAJI	b	0	0	0	0	0	0	Pipariya	7
BECHARAJI	b	0	16.3	97.8	35.5	0	0	Ankevaliya	8
BECHARAJI	c	0	1.7	4.4	38.5	0	2.2	Shahpur	9
BECHARAJI	c	0	3	11	3.4	0	9.2	Rojid	10
BECHARAJI	c	0	0	108	53.2	0	0	Ranpari	11
VIRAMGAM	c	3.1	8.4	0	90.2	0	2.2	Vahiya	12
VIRAMGAM	c	0	128	0	34.8	0	0	Chachariya	13
VIRAMGAM	c	0	42.9	24.4	15.3	0	0	Refda	14
VIRAMGAM	c	0	3	26.9	25.9	0	2.9	Salangpur	15
VIRAMGAM	c	0	2	6.5	36.9	0	0	Khambhada	16
VIRAMGAM	c	0	1.8	6	5.9	30	0	Bela	17
VIRAMGAM	c	0	164	0	61.6	0	0	Timbla	18
KADI	c	0	5.1	55.4	0	0	23	Kundal	19
KADI	c	0	1.3	0	0	0	116	Rampura	20
VIRAMGAM	c	0	2.1	12	0	0	20	Khamidana	21
VIRAMGAM	c	0	2	14.2	0	0	20	Kapadiyali	22
VIRAMGAM	c	1.2	47.6	1.3	49.5	5.5	0	Dhadhodar	23
VIRAMGAM	c	0	14.9	64.9	39.5	0	0	Vadhela	24
VIRAMGAM	c	0	74.7	0.3	0	0	0	Navda	25
VIRAMGAM	c	5.8	3.3	0	10.8	1.4	1	Sangasar	26
VIRAMGAM	c	0	385	575	369	0	23	Hebatpur	27
0	0	124	2660	1127	1665	113	573		

Census of India 2011- Village Directory
Amenities and Land use (As in 2009)

Land Use													Name of three most important commodities manufactured		
Area under different types of land use (in hectares rounded up to one decimal place)											Area irrigated by source (in hectare).				
Sr. No.	Name Village	Fallow Lands Other Than	Current Fallows	Net Area Sown	Total Irrigated Land Area	Total Un-irrigated Land Area	Canals (C)	Wells/Tube-Wells (W/TW)	Tanks/Lakes (T/L)	Water Falls (WF)	Others (O)	First	Second	Third	
		Current Fallows										110	111	112	113
1	Khadsaliya	117.2	0	462.8	100	362.8	0	100	0	0	0				
2	Jharvaliya	191	0	3127.2	400	2727	200	200	0	0	0				
3	Polarpur	0	7.4	964.7	577.5	387.2	38.4	539.1	0	0	0				
4	Chokdi	30.8	0	674.6	100	574.6	100	0	0	0	0				
5	Nabhoi	0	0	826.7	90	736.7	0	90	0	0	0				
6	Sodhi	0	39	456.8	80	376.8	0	80	0	0	0				
7	Pipariya	0	29.6	259.7	40	219.7	0	40	0	0	0				
8	Ankevaliya	0	0	1750.1	36.1	1714	0	36.1	0	0	0				
9	Shahpur	42.6	0	447.2	80	367.2	0	80	0	0	0				
10	Rojid	100.4	0	1572	80	1492	30	50	0	0	0				
11	Ranpari	91.2	0	798.4	70	728.4	25	45	0	0	0				
12	Vahiya	148.8	0	1946.6	742.3	1204	0	742.3	0	0	0				
13	Chachariya	0	0	1494	597.4	896.6	0	597.4	0	0	0				
14	Refda	0	0	749	481.2	267.8	0	481.2	0	0	0				
15	Salangpur	86.5	0	1770.2	220	1550	0	220	0	0	0				
16	Khambhada	71.2	0	1063.9	110	953.9	0	110	0	0	0				
17	Bela	42.3	0	507.7	60	447.7	0	60	0	0	0				
18	Timbla	0	0	2015	214	1801	150	64	0	0	0				
19	Kundal	60.4	0	1280.5	150	1131	0	150	0	0	0				
20	Rampura	9.5	11.5	499.5	80	419.5	0	60	20	0	0				
21	Khamidana	20.4	60.8	741.4	58.4	683	55.3	3.1	0	0	0				
22	Kapadiyali	12.2	20	472.2	64.5	407.6	60.4	4.1	0	0	0				
23	Dhadhodar	117.6	188	919.6	130.2	789.4	0	130.2	0	0	0				
24	Vadhela	0	0	399	25	374	0	25	0	0	0				
25	Navda	241.8	0	617.6	378.4	239.2	0	378.4	0	0	0				
26	Sangasar	0.4	12.6	361.6	107	254.7	0	107	0	0	0				
27	Hebatpur	14.5	0	4669.1	3879	790	3879	0	0	0	0				
Block Total :		600.2	2569	36007	9819	26188	42.8	9123	653	0					

TALUKA/C.D.BLOCK

DHANDHUKA

(C) Alphabetical List of Villages (Dhandhuka Taluka)

Sr. No.	Name of Village	2011 Census Location Code Number	2001 Census Location Code Number	Sr. No.	Name of Village	2011 Census Location Code Number	2001 Census Location Code Number
1	2	3	4	1	2	3	4
1	Adval	511878	00548300	37	Kotda	511900	00550500
2	Akru	511922	00552700	38	Kothadiya	511910	00551500
3	Ambli	511905	00551000	39	Mahadevpura	511936	00554100
4	Anandpur	511882	00548700	40	Mingalpur	511939	00554400
5	Aniyali Bhimji	511913	00551800	41	Morasiya	511898	00550300
6	Bajarda	511875	00548000	42	Mota Tradiya	511873	00547800
7	Bavliyari	511941	00554600	43	Mundi	511934	00553900
8	Bhadiyad	511926	00553100	44	Nana Tradiya	511874	00547900
9	Bhalgamda	511920	00552500	45	Navagam	511884	00548900
10	Bhangadh	511938	00554300	46	Otariya	511932	00553700
11	Bhimalav	511930	00553500	47	Pachchham	511886	00549100
12	Buranpur	511883	00548800	48	Padana	511911	00551600
13	Chandarva	511915	00552000	49	Panchi	511937	00554200
14	Cher	511924	00552900	50	Parabdi	511919	00552400
15	Chharodiya	511893	00549800	51	Pipal	511917	00552200
16	Chhasiyana	511895	00550000	52	Pipli	511885	00549000
17	Dhanala	511880	00548500	53	Rahtalav	511935	00554000
18	Dholera	511931	00553600	54	Ratanpur	511887	00549200
19	Fattepur	511888	00549300	55	Rayka	511891	00549600
20	Fedra	511879	00548400	56	Rojka	511909	00551400
21	Galsana	511896	00550100	57	Salasar	511914	00551900
22	Gamph	511902	00550700	58	Sandhida	511933	00553800
23	Gogla	511928	00553300	59	Sarwal	511877	00548200
24	Gorasu	511925	00553000	60	Shela	511906	00551100
25	Gunjar	511899	00550400	61	Tagadi	511918	00552300
26	Haripura	511890	00549500	62	Umargadh	511908	00551300
27	Jaliya	511892	00549700	63	Unchdi	511916	00552100
28	Jaska	511912	00551700	64	Vagad	511897	00550200
29	Kadipur	511927	00553200	65	Valinda	511903	00550800
30	Kamatalav	511904	00550900	66	Vasana	511894	00549900
31	Kamiyala	511881	00548600	67	Zankhi	511940	00554500
32	Kasindra	511907	00551200	68	Zanzarka	511876	00548100
33	Khadol	511889	00549400	69	Zinzar	511921	00552600
34	Kharad	511923	00552800				
35	Khasta	511901	00550600				
36	Khun	511929	00553400				

Census of India 2011- Village Directory Amenities and Land use (As in 2009)

Number of educational amenities available. (If not available within the village, the distance range code viz; a for < 5 Kms, b for 5-10 Kms and c for 10+ kms of nearest place where facility is available is given).

Sr. No.	Name Village	Location Code No.	Total Area of The Village (In Hectares Rounded Up to One Decimal Place)	Total Population (2011 Census)	Number of Households (2011 Census)	Pre-Primary School (PP)	Primary School (P)	Middle School (M)	Secondary School (S)	Senior Secondary School (SS)	Degree College of Arts Science & Commerce (ASC)	Engineering College (EC)	Medical College (MC)	Management Institute (MI)
1	2	3	4	5	6	7	8	9	10	11	12	13	14	15
CD Block:- Dhandhuka (0066)														
1	Mota Tradiya	511873	2052.7	2198	389	c	1	c	c	c	c	c	c	c
2	Nana Tradiya	511874	722.2	1090	181	c	1	c	c	c	c	c	c	c
3	Bajarda	511875	3143.1	4488	910	c	1	1	c	c	c	c	c	c
4	Zanzarka	511876	1118.6	1791	308	c	2	c	c	c	c	c	c	c
5	Sarwal	511877	1004.2	1191	229	b	1	b	b	c	c	c	c	c
6	Adval	511878	3629.8	3455	628	b	1	1	b	b	c	c	c	c
7	Fedra	511879	3985.2	2947	504	c	1	1	c	c	c	c	c	c
8	Dhanala	511880	1793.6	827	179	c	1	c	c	c	c	c	c	c
9	Kamiyala	511881	1275.6	942	197	c	1	c	c	c	c	c	c	c
10	Anandpur	511882	395	661	123	c	1	c	c	c	c	c	c	c
11	Buranpur	511883	2928.9	798	148	c	1	c	c	c	c	c	c	c
12	Navagam	511884	9431.8	632	130	c	1	c	c	c	c	c	c	c
13	Pipli	511885	4070.3	1537	309	c	2	1	c	c	c	c	c	c
14	Pachchham	511886	4142	2447	522	c	1	1	1	c	c	c	c	c
15	Ratanpur	511887	756	385	74	c	1	c	c	c	c	c	c	c
16	Fattepur	511888	1155.3	966	190	c	1	c	c	c	c	c	c	c
17	Khadol	511889	1878.7	1692	310	b	1	1	b	b	c	c	c	c
18	Haripura	511890	1171.5	669	145	c	1	c	c	c	c	c	c	c
19	Rayka	511891	1587.6	1676	283	b	1	b	b	b	c	c	c	c
20	Jaliya	511892	948.8	1804	312	a	1	1	a	c	c	c	c	c
21	Chharodiya	511893	790.8	945	187	b	1	b	b	b	c	c	c	c
22	Vasana	511894	552	2276	453	a	1	a	a	a	c	c	c	c
23	Chhasiyana	511895	1406.9	2805	428	b	1	b	b	b	c	c	c	c
24	Galsana	511896	1233.9	3290	594	c	1	c	c	c	c	c	c	c
25	Vagad	511897	1885.3	2161	405	b	1	b	b	b	c	c	c	c
26	Morasiya	511898	468	646	100	b	1	b	b	b	c	c	c	c
27	Gunjar	511899	819	2216	429	b	1	b	b	b	c	c	c	c
28	Kotda	511900	676.4	2981	495	a	1	a	a	c	c	c	c	c
29	Khasta	511901	2104.5	1292	265	c	1	a	c	c	c	c	c	c
30	Gamph	511902	4131.2	2559	458	c	1	1	c	c	c	c	c	c
31	Valinda	511903	1841.6	1304	222	c	1	c	c	c	c	c	c	c

**Census of India 2011- Village Directory
Amenities and Land use (As in 2009)**

Number of educational amenities available. (If not available within the village, the distance range code viz; a for < 5 Kms, b for 5-10 Kms and c for 10+ kms of nearest place where facility is available is given).

Number of Medical Amenities available. (If not available within the village, the distance range code viz; a for < 5 Kms, b for 5-10 Kms and c for 10+ kms of nearest place where facility is available is given).

16	17	18	19	20	21	22	23	24	25	26	27	28	29	30	31	2	1
Polytechnic (Pt)	Vocational Training School /ITI	Non-Formal Training Centre (NFTC)	Special School for Disabled (SSD)	Others (Specify)	Community Health Centre (CHC)	Primary Health Centre (PHC)	Primary Health Sub Centre (PHS)	Maternity and Child Welfare Centre (MCW)	T.B. Clinic (TBC)	Hospital-Allopathic (HA)	Hospital-Alternative Medicine (HO)	Dispensary (D)	Veterinary Hospital (VH)	Mobile Health Clinic (MHC)	Family Welfare Centre (FWC)	Name Village	Sr. No.
c	c	c	c		c	c	a	c	c	c	c	c	c	c	c	Mota Tradiya	1
c	c	c	c		c	c	c	c	c	c	c	c	c	c	c	Nana Tradiya	2
c	c	c	c		c	c	1	c	c	c	c	c	c	c	c	Bajarda	3
c	c	c	c		c	c	1	c	c	c	c	c	c	c	c	Zanzarka	4
c	c	c	c		b	b	b	c	c	b	c	b	c	b	b	Sarwal	5
c	c	c	c		b	b	1	b	b	b	c	1	b	b	b	Adval	6
c	c	c	c		c	c	1	c	c	c	c	c	c	c	c	Fedra	7
c	c	c	c		c	c	c	c	c	c	c	c	c	c	c	Dhanala	8
c	c	c	c		c	b	b	c	c	c	c	c	c	c	c	Kamiyala	9
c	c	c	c		c	b	b	c	c	c	c	c	c	c	c	Anandpur	10
c	c	c	c		c	c	b	c	c	c	c	c	c	c	c	Buranpur	11
c	c	c	c		c	b	b	c	c	c	c	c	c	c	c	Navagam	12
c	c	c	c		c	1	1	c	c	c	c	c	c	c	c	Pipli	13
c	c	c	c		c	b	1	c	c	c	c	b	c	c	c	Pachchham	14
c	c	c	c		c	b	c	c	c	c	c	b	c	c	b	Ratanpur	15
c	c	c	c		c	b	b	c	b	c	c	b	c	c	c	Fattepur	16
b	b	c	c		b	b	1	c	c	b	c	b	b	b	b	Khadol	17
c	c	c	c		c	c	c	c	c	c	c	c	c	c	c	Haripura	18
b	b	c	c		b	b	b	b	b	b	c	b	b	b	b	Rayka	19
c	c	c	c		a	a	1	a	a	a	c	a	a	a	a	Jaliya	20
c	b	c	c		b	b	b	b	b	b	c	b	b	b	b	Chharodiya	21
c	a	c	c		a	a	1	b	b	a	c	a	b	a	a	Vasana	22
c	b	c	c		b	b	b	b	b	b	c	b	b	b	b	Chhasiyana	23
c	c	c	c		c	a	a	c	c	c	c	c	c	c	c	Galsana	24
b	c	c	c		b	b	1	c	c	b	c	1	c	b	1	Vagad	25
b	b	c	c		b	a	a	b	b	b	c	b	b	b	b	Morasiya	26
c	b	c	c		b	b	1	b	b	b	c	b	b	b	b	Gunjar	27
c	a	c	c		a	a	1	a	a	a	c	a	a	a	a	Kotda	28
c	c	c	c		c	c	c	c	c	c	c	c	c	c	c	Khasta	29
c	c	c	c		c	b	1	b	c	c	c	c	c	c	a	Gamph	30
c	c	c	c		a	a	a	c	c	c	c	c	c	c	c	Valinda	31

Census of India 2011- Village Directory
Amenities and Land use (As in 2009)

Sr. No.	Name Village	Number of Non-Government Medical Amenities available.							Availability of drinking water - Yes / No							
		Charitable Non Govt. Hospital/Nursing Home.	Medical Practitioner With MBBS Degree	Medical Practitioner With Other Degree	Medical Practitioner With No Degree	Traditional Practitioner and Faith Healer	Medicine Shop	Others	Tap Water (Treated/Untreated)	Well Water (Covered / Uncovered well)	Hand Pump	Tube wells / Bore well	Spring	River / Canal	Tank / Pond / Lake	Others
1	2	32	33	34	35	36	37	38	39	40	41	42	43	44	45	46
1	Mota Tradiya	0	0	0	0	0	0	0	Yes	Yes	No	Yes	No	No	Yes	No
2	Nana Tradiya	0	0	0	0	0	0	0	Yes	No	No	Yes	No	No	Yes	No
3	Bajarda	0	0	0	0	0	0	0	Yes	No	No	No	No	No	Yes	No
4	Zanzarka	0	0	1	0	0	0	0	Yes	No	No	No	No	Yes	Yes	No
5	Sarwal	0	0	0	0	0	0	0	No	Yes	No	No	No	No	Yes	No
6	Adval	0	0	1	0	0	0	0	Yes	No	No	No	No	No	Yes	No
7	Fedra	0	0	1	0	0	0	0	Yes	Yes	No	No	No	No	Yes	No
8	Dhanala	0	0	0	0	0	0	0	Yes	No	No	No	No	No	No	No
9	Kamiyala	0	0	0	0	0	0	0	Yes	No	No	No	No	No	Yes	No
10	Anandpur	0	0	0	0	0	0	0	Yes	Yes	No	No	No	No	Yes	No
11	Buranpur	0	0	0	0	0	0	0	Yes	No	No	No	No	Yes	Yes	No
12	Navagam	0	0	0	0	0	0	0	Yes	No	No	No	No	Yes	Yes	No
13	Pipli	0	0	0	0	0	0	0	Yes	Yes	No	No	No	No	Yes	No
14	Pachchham	0	0	1	0	0	0	0	Yes	Yes	No	No	No	No	Yes	No
15	Ratanpur	0	0	1	0	0	0	0	Yes	Yes	No	No	No	No	Yes	No
16	Fattepur	0	0	0	0	0	0	0	Yes	No	No	No	No	No	Yes	No
17	Khadol	0	0	0	0	0	0	0	Yes	No	No	No	No	No	Yes	No
18	Haripura	0	0	1	0	0	0	0	Yes	Yes	No	No	No	No	Yes	No
19	Rayka	0	0	0	0	0	0	0	Yes	No	No	No	No	No	No	No
20	Jaliya	0	0	0	0	0	0	0	Yes	No	No	No	No	No	Yes	No
21	Chharodiya	0	0	0	0	0	0	0	Yes	No	No	No	No	Yes	Yes	No
22	Vasana	0	0	0	0	0	0	0	Yes	Yes	No	No	No	No	Yes	No
23	Chhasiyana	0	0	0	0	0	0	0	Yes	No	No	No	No	No	Yes	No
24	Galsana	0	0	0	0	0	0	0	Yes	Yes	Yes	Yes	No	Yes	Yes	No
25	Vagad	0	1	1	0	0	0	0	Yes	Yes	No	No	No	Yes	Yes	No
26	Morasiya	0	0	0	0	0	0	0	Yes	Yes	No	No	No	Yes	Yes	No
27	Gunjar	0	0	1	0	0	0	0	Yes	Yes	Yes	No	No	Yes	Yes	No
28	Kotda	0	0	0	0	0	0	0	Yes	No	No	No	No	Yes	No	No
29	Khasta	1	0	1	0	0	0	0	Yes	No	No	No	No	No	Yes	No
30	Gamph	0	0	1	0	0	0	0	Yes	Yes	No	No	No	No	Yes	No
31	Valinda	0	0	0	0	0	0	0	Yes	Yes	No	No	No	No	Yes	No

Census of India 2011- Village Directory Amenities and Land use (As in 2009)

Communication and transport facilities (If amenities available code -Yes is given except for Village Pin Code, If not available within the village, the distance range code viz; a for < 5 Kms, b for 5-10 Kms and c for 10+ kms of nearest place where facility is available is given)

Availability of toilet & others Yes / No		Communication and transport facilities (If amenities available code -Yes is given except for Village Pin Code, If not available within the village, the distance range code viz; a for < 5 Kms, b for 5-10 Kms and c for 10+ kms of nearest place where facility is available is given)													
Community Toilet Including Bath.	Community Toilet Excluding Bath.	Rural Sanitary Mart or Sanitary Hardware Outlet Available Near The Village.	Community Bio-gas or Recycle of Waste for Productive Use.	Post Office (PO)	Sub Post Office (SPO)	Post & Telegraph Office (P&TO)	Village Pin Code	Telephones (Land Lines)	Public Call Office (PCO)	Mobile Phone Coverage	Internet Cafes/Common Service Centre (CSC)	Private Courier Facility	Bus Service (Public & Private)	Name Village	Sr. No.
47	48	49	50	51	52	53	54	55	56	57	58	59	60	2	1
Yes	No	Yes	No	c	Yes		382460	Yes	c	Yes	Yes	c	Yes	Mota Tradiya	1
Yes	No	Yes	No	a	c		382460	Yes	c	Yes	Yes	c	Yes	Nana Tradiya	2
Yes	No	Yes	No	c	Yes		382460	Yes	c	Yes	Yes	c	Yes	Bajarda	3
Yes	No	Yes	No	c	Yes		382460	Yes	c	Yes	Yes	c	Yes	Zanzarka	4
Yes	No	Yes	No	a	c		382460	b	c	Yes	Yes	c	Yes	Sarwal	5
Yes	No	Yes	No	b	Yes		382460	Yes	b	Yes	Yes	b	Yes	Adval	6
Yes	No	Yes	No	Yes	c		382465	Yes	c	Yes	Yes	c	Yes	Fedra	7
Yes	No	Yes	No	b	Yes		382465	c	c	Yes	Yes	c	Yes	Dhanala	8
Yes	No	Yes	No	b	Yes		382465	Yes	c	Yes	Yes	c	Yes	Kamiyala	9
Yes	No	Yes	No	a	b		382465	Yes	c	Yes	Yes	c	Yes	Anandpur	10
Yes	No	Yes	No	b	Yes		382465	Yes	c	Yes	Yes	c	Yes	Buranpur	11
Yes	No	Yes	No	b	Yes		382130	Yes	c	Yes	Yes	c	Yes	Navagam	12
Yes	No	Yes	No	c	Yes		382465	Yes	Yes	Yes	Yes	c	Yes	Pipli	13
Yes	No	Yes	No	c	Yes		382465	Yes	c	Yes	Yes	c	Yes	Pachchham	14
Yes	No	Yes	No	b	b		382220	Yes	c	Yes	Yes	c	Yes	Ratanpur	15
No	Yes	No	No	c	Yes		382465	Yes	c	Yes	Yes	c	Yes	Fattepur	16
Yes	No	Yes	No	b	Yes		382460	Yes	Yes	Yes	Yes	b	Yes	Khadol	17
No	Yes	No	No	c	c		382465	Yes	c	Yes	Yes	c	Yes	Haripura	18
No	Yes	No	No	b	Yes		382460	Yes	Yes	Yes	Yes	b	Yes	Rayka	19
No	Yes	No	No	a	Yes		382460	Yes	a	Yes	Yes	a	Yes	Jaliya	20
Yes	No	Yes	No	b	b		382460	Yes	b	Yes	Yes	b	Yes	Chharodiya	21
Yes	No	Yes	No	b	Yes		382460	Yes	Yes	Yes	Yes	b	Yes	Vasana	22
No	Yes	No	No	b	Yes		382460	Yes	b	Yes	Yes	b	Yes	Chhasiyana	23
No	Yes	No	No	c	Yes		382245	Yes	c	Yes	Yes	c	Yes	Galsana	24
No	Yes	No	No	c	Yes		382245	Yes	c	Yes	Yes	a	Yes	Vagad	25
Yes	No	Yes	No	a	b		382460	Yes	b	Yes	Yes	b	Yes	Morasiya	26
Yes	No	Yes	No	b	Yes		382460	Yes	b	Yes	Yes	b	Yes	Gunjar	27
Yes	No	Yes	No	a	b		382460	Yes	Yes	Yes	Yes	a	Yes	Kotda	28
Yes	No	Yes	No	a	Yes		382460	Yes	c	Yes	Yes	c	Yes	Khasta	29
No	Yes	Yes	Yes	c	Yes		382465	Yes	Yes	Yes	Yes	c	Yes	Gamph	30
Yes	No	Yes	No	c	Yes		382463	Yes	Yes	Yes	Yes	c	Yes	Valinda	31

Census of India 2011- Village Directory Amenities and Land use (As in 2009)

Communication and transport facilities (If amenities available code -Yes is given except for Village Pin Code, If not available within the village, the distance range code viz; a for < 5 Kms, b for 5-10 Kms and c for 10+ kms of nearest place where facility is available is given)

Village connected to highways, village roads, banks & credit societies (If amenities available code -Yes is given, If not available within the village, the distance range code viz; a for < 5 Kms, b for 5-10 Kms and c for 10+ kms of nearest place where facility is available is given)

Sr. No.	Name Village	Railway Stations	Auto/Modified Autos	Taxis and Vans	Tractors	Cycle-Pulled Rickshaws (Manual & Machine Driven)	Carts Driven by Animals	Sea /River Ferry Service	Connected to National Highway (NH)	Connected to State Highway (SH)	Connected to Major District Road (MDR)	Connected to Others District Road	Pucca Roads	Kutchcha Roads	Water Bounded Macadam (WBM) Roads
1	2	61	62	63	64	65	66	67	68	69	70	71	72	73	74
1	Mota Tradiya	c	c	c	Yes		Yes	c	b	c	Yes	Yes	Yes	Yes	Yes
2	Nana Tradiya	c	c	c	Yes		Yes	c	c	c	Yes	c	Yes	Yes	Yes
3	Bajarda	c	Yes	c	Yes		Yes	c	c	c	Yes	Yes	Yes	Yes	Yes
4	Zanzarka	c	c	c	Yes		Yes	c	c	c	Yes	Yes	Yes	Yes	Yes
5	Sarwal	c	c	c	Yes		Yes	c	b	b	b	Yes	Yes	Yes	Yes
6	Adval	b	b	b	Yes	Yes	Yes	c	b	b	Yes	b	Yes	Yes	Yes
7	Fedra	b	c	c	Yes		Yes	c	c	Yes	c	c	Yes	Yes	Yes
8	Dhanala	c	c	c	Yes		Yes	c	c	Yes	c	Yes	Yes	Yes	Yes
9	Kamiyala	c	c	c	Yes		Yes	c	b	Yes	Yes	b	Yes	Yes	Yes
10	Anandpur	c	c	c	Yes		Yes	c	b	b	Yes	b	Yes	Yes	Yes
11	Buranpur	c	c	c	Yes		Yes	c	b	b	Yes	b	Yes	Yes	Yes
12	Navagam	c	c	c	Yes	Yes	Yes	c	b	b	Yes	Yes	Yes	Yes	Yes
13	Pipli	c	Yes	Yes	Yes		Yes	c	c	Yes	Yes	Yes	Yes	Yes	Yes
14	Pachchham	c	c	c	Yes		Yes	c	c	c	Yes	c	Yes	Yes	Yes
15	Ratanpur	c	c	c	Yes		Yes	c	c	c	Yes	Yes	Yes	Yes	Yes
16	Fattepur	c	c	c	Yes		Yes	c	c	c	Yes	b	Yes	Yes	Yes
17	Khadol	a	b	b	Yes	Yes	Yes	c	c	Yes	Yes	Yes	Yes	Yes	Yes
18	Haripura	c	c	c	Yes		Yes	c	c	Yes	b	Yes	Yes	Yes	Yes
19	Rayka	Yes	b	b	Yes	Yes	Yes	c	c	Yes	Yes	Yes	Yes	Yes	Yes
20	Jaliya	a	a	a	Yes		Yes	c	a	Yes	Yes	a	Yes	Yes	Yes
21	Chharodiya	b	b	b	b		Yes	b	b	Yes	Yes	Yes	Yes	Yes	Yes
22	Vasana	b	Yes	b	Yes		Yes	c	b	c	Yes	a	Yes	Yes	Yes
23	Chhasiyana	b	b	b	Yes	Yes	Yes	c	c	b	a	Yes	Yes	Yes	Yes
24	Galsana	c	Yes	Yes	Yes	Yes	Yes	c	c	b	Yes	c	Yes	Yes	Yes
25	Vagad	c	Yes	c	Yes	Yes	Yes	c	c	Yes	Yes	c	Yes	Yes	Yes
26	Morasiya	b	Yes	Yes	Yes	Yes	Yes	b	b	Yes	b	Yes	Yes	Yes	Yes
27	Gunjar	b	b	b	Yes		Yes	c	c	Yes	Yes	Yes	Yes	Yes	Yes
28	Kotda	a	a	a	Yes		Yes	c	a	Yes	Yes	Yes	Yes	Yes	Yes
29	Khasta	c	c	c	Yes	Yes	Yes	c	b	c	Yes	c	Yes	Yes	Yes
30	Gamph	c	c	Yes	Yes		Yes	c	c	c	Yes	c	Yes	Yes	Yes
31	Valinda	c	Yes	Yes	Yes	Yes	Yes	c	c	Yes	Yes	Yes	Yes	b	b

Census of India 2011- Village Directory Amenities and Land use (As in 2009)

Village connected to highways,
village roads, banks & credit
societies (If amenities available code
-Yes is given, If not available within
the village , the distance range code
viz; a for < 5 Kms, b for 5-10 Kms
and c for 10+ kms of nearest place
where facility is available is given)

Availability of miscellaneous facilities (If amenities available code -
Yes is given, If not available within the village, the distance range code
viz; a for < 5 Kms, b for 5-10 Kms and c for 10+ kms of nearest place
where facility is available is given)

Navigable Waterway (River/Canal) (NW)	Footpaths (FP)	Commercial & Co-operative Banks	ATM	Agricultural Credit Societies	Self-Help Group (SHG)	Public Distribution System (PDS) Shop	Mandis / Regular Market	Weekly Haat	Agricultural Marketing Society	Integrated Child Development Scheme (Nutritional Centres)	Anganwadi Centre (Nutritional Centres)	Others (Nutritional Centres)	ASHA (Accredited Social Health Activist)	Name Village	Sr. No.
75	76	77	78	79	80	81	82	83	84	85	86	87	88	2	1
c	Yes	c	c	Yes	Yes	Yes	c	c	b	c	Yes	Yes	Yes	Mota Tradiya	1
c	Yes	c	c	Yes	Yes	Yes	c	c	a	c	Yes	Yes	Yes	Nana Tradiya	2
c	Yes	c	c	Yes	Yes	Yes	c	c	b	c	Yes	Yes	Yes	Bajarda	3
c	Yes	c	c	Yes	Yes	Yes	c	c	a	c	Yes	Yes	Yes	Zanzarka	4
c	Yes	b	b	Yes	Yes	Yes	b	b	b	b	Yes	Yes	Yes	Sarwal	5
b	Yes	Yes	b	Yes	Yes	Yes	b	b	b	b	Yes	Yes	Yes	Adval	6
c	Yes	Yes	c	Yes	Yes	Yes	c	c	b	c	Yes	Yes	Yes	Fedra	7
c	Yes	c	c	Yes	Yes	b	c	c	b	c	Yes	Yes	Yes	Dhanala	8
c	Yes	c	c	Yes	Yes	Yes	c	c	b	c	Yes	Yes	Yes	Kamiyala	9
c	Yes	c	c	Yes	Yes	c	c	c	a	c	Yes	Yes	Yes	Anandpur	10
c	Yes	b	c	Yes	Yes	Yes	c	c	c	c	Yes	Yes	Yes	Buranpur	11
c	Yes	c	c	Yes	Yes	b	c	c	Yes	c	Yes	Yes	Yes	Navagam	12
c	Yes	b	c	c	Yes	Yes	c	c	c	c	Yes	Yes	Yes	Pipli	13
c	Yes	Yes	c	Yes	Yes	Yes	c	c	c	c	Yes	Yes	Yes	Pachchham	14
c	Yes	a	c	Yes	Yes	c	c	c	c	c	Yes	Yes	Yes	Ratanpur	15
c	Yes	c	c	Yes	Yes	c	c	c	c	c	Yes	Yes	Yes	Fattepur	16
c	Yes	b	b	Yes	Yes	Yes	b	b	b	b	Yes	Yes	Yes	Khadol	17
c	Yes	c	c	Yes	Yes	c	c	c	c	c	Yes	Yes	Yes	Haripura	18
c	Yes	b	b	Yes	Yes	Yes	b	b	b	b	Yes	Yes	Yes	Rayka	19
c	Yes	a	a	Yes	Yes	Yes	a	a	a	a	Yes	Yes	Yes	Jaliya	20
b	Yes	b	b	Yes	Yes	Yes	b	b	a	b	Yes	Yes	Yes	Chharodiya	21
c	Yes	a	a	Yes	Yes	Yes	a	a	b	a	Yes	Yes	Yes	Vasana	22
c	Yes	b	b	Yes	Yes	Yes	b	b	b	b	Yes	Yes	Yes	Chhasiyana	23
c	Yes	c	c	Yes	Yes	Yes	c	c	c	c	Yes	Yes	Yes	Galsana	24
c	Yes	b	b	Yes	Yes	Yes	b	b	c	b	Yes	Yes	Yes	Vagad	25
c	Yes	b	b	Yes	Yes	a	b	b	b	b	Yes	Yes	Yes	Morasiya	26
c	Yes	b	b	Yes	Yes	Yes	b	b	b	b	Yes	Yes	Yes	Gunjar	27
c	Yes	a	a	Yes	Yes	Yes	a	a	a	a	Yes	Yes	Yes	Kotda	28
c	Yes	c	c	Yes	Yes	a	c	c	c	c	Yes	Yes	Yes	Khasta	29
c	Yes	Yes	c	Yes	Yes	Yes	c	c	c	c	Yes	Yes	Yes	Gamph	30
c	Yes	b	c	Yes	Yes	Yes	c	c	c	c	Yes	Yes	Yes	Valinda	31

Census of India 2011- Village Directory Amenities and Land use (As in 2009)

Availability of miscellaneous facilities (If amenities available code -Yes is given, If not available within the village, the distance range code viz: a for < 5 Kms, b for 5-10 Kms and c for 10+ kms of nearest place where facility is available is given)

Availability of electricity
(Yes/No)

Sr. No.	Name Village	Community Centre With/ Without TV	Sports Field	Sports Club / Recreation Centre	Cinema / Video Hall	Public Library	Public Reading Room	Newspaper Supply	Assembly Polling Station	Birth & Death Registration Office	Power Supply for Domestic Use (ED)	Power Supply for Agricultural Use (EAG)	Power Supply for Commercial Use (EC)	Power Supply for All Uses (EA)
1	2	89	90	91	92	93	94	95	96	97	98	99	100	101
1	Mota Tradiya	Yes	c	c	c	c	c	Yes	Yes	Yes	Yes	Yes	Yes	Yes
2	Nana Tradiya	c	c	c	c	c	c	Yes	Yes	Yes	Yes	Yes	Yes	Yes
3	Bajarda	c	c	c	c	c	c	Yes	Yes	a	Yes	Yes	Yes	Yes
4	Zanzarka	c	c	c	c	c	c	Yes	Yes	Yes	Yes	Yes	Yes	Yes
5	Sarwal	Yes	Yes	b	b	b	b	Yes	Yes	Yes	Yes	Yes	Yes	Yes
6	Adval	b	b	b	b	b	b	Yes	Yes	Yes	Yes	Yes	Yes	Yes
7	Fedra	Yes	c	c	c	c	c	Yes	Yes	Yes	Yes	Yes	Yes	Yes
8	Dhanala	c	c	c	c	c	c	Yes	Yes	Yes	Yes	Yes	Yes	Yes
9	Kamiyala	Yes	c	c	c	c	c	Yes	Yes	Yes	Yes	Yes	Yes	Yes
10	Anandpur	c	c	c	c	c	c	Yes	Yes	Yes	Yes	Yes	Yes	Yes
11	Buranpur	Yes	c	c	c	c	c	Yes	Yes	Yes	Yes	Yes	Yes	Yes
12	Navagam	c	c	c	c	c	c	Yes	Yes	Yes	Yes	Yes	Yes	Yes
13	Pipli	Yes	Yes	c	c	c	c	Yes	Yes	Yes	Yes	Yes	Yes	Yes
14	Pachchham	Yes	c	c	c	c	c	Yes	Yes	Yes	Yes	Yes	Yes	Yes
15	Ratanpur	a	c	c	c	c	c	Yes	Yes	Yes	Yes	Yes	Yes	Yes
16	Fattepur	Yes	c	c	c	c	c	Yes	Yes	Yes	Yes	Yes	Yes	Yes
17	Khadol	Yes	Yes	b	b	Yes	Yes	Yes	Yes	Yes	Yes	Yes	Yes	Yes
18	Haripura	c	c	c	c	c	c	Yes	Yes	Yes	Yes	Yes	Yes	Yes
19	Rayka	Yes	b	b	b	b	b	Yes	Yes	Yes	Yes	Yes	Yes	Yes
20	Jaliya	Yes	a	a	a	a	a	Yes	Yes	Yes	Yes	Yes	Yes	Yes
21	Chharodiya	Yes	Yes	b	b	b	b	Yes	Yes	Yes	Yes	Yes	Yes	Yes
22	Vasana	Yes	a	a	a	a	a	Yes	Yes	Yes	Yes	Yes	Yes	Yes
23	Chhasiyana	b	b	b	b	b	b	Yes	Yes	Yes	Yes	Yes	Yes	Yes
24	Galsana	Yes	c	c	c	c	c	Yes	Yes	Yes	Yes	Yes	Yes	Yes
25	Vagad	Yes	b	b	b	b	b	Yes	Yes	Yes	Yes	Yes	Yes	Yes
26	Morasiya	b	b	b	b	b	b	Yes	Yes	Yes	Yes	Yes	Yes	Yes
27	Gunjar	b	b	b	b	b	b	Yes	Yes	Yes	Yes	Yes	Yes	Yes
28	Kotda	a	a	a	a	a	a	Yes	Yes	Yes	Yes	Yes	Yes	Yes
29	Khasta	Yes	c	c	c	c	c	Yes	Yes	Yes	Yes	Yes	Yes	Yes
30	Gamph	Yes	a	c	c	c	c	Yes	Yes	Yes	Yes	Yes	Yes	Yes
31	Valinda	Yes	c	c	c	c	c	Yes	Yes	Yes	Yes	Yes	Yes	Yes

Census of India 2011- Village Directory
Amenities and Land use (As in 2009)

Land Use									
Nearest Town									
Area under different types of land use (in hectares rounded up to one decimal place)									
Name	Distance Range Code i.e. a for < 5 Kms, b for 5-10 Kms & c for 10+ kms.	Forests	Area Under Non-Agricultural Uses	Barren and Un-Cultivable Land	Permanent Pastures and Other Grazing Lands	Land Under Miscellaneous Tree Crops etc.	Culturable Waste Land	Name Village	Sr. No.
102	103	104	105	106	107	108	109	2	1
DHANDHUKA	c	0	7.2	125.7	70.6	33.8	0	Mota Tradiya	1
DHANDHUKA	c	0	2	2.4	38	0	0	Nana Tradiya	2
DHANDHUKA	c	0	4.6	88.8	93.4	0	0	Bajarda	3
DHANDHUKA	c	0	6	90.8	0	0	0	Zanzarka	4
DHANDHUKA	b	0	2	24	0	56	0	Sarwal	5
DHANDHUKA	b	1.1	119.9	97.3	0	91.4	0	Adval	6
DHANDHUKA	c	0	4.6	179.2	330	0	13.6	Fedra	7
DHANDHUKA	c	0	2.4	15	20	0	0	Dhanala	8
DHANDHUKA	c	0	2	28	0	0	0	Kamiyala	9
DHANDHUKA	c	0	2.2	115	0	0	0	Anandpur	10
DHANDHUKA	c	0	25.1	0	64.8	0	0	Buranpur	11
DHANDHUKA	c	0	0.8	0	55.4	0	79.1	Navagam	12
DHANDHUKA	c	0	1042	366	162.6	0	0	Pipli	13
DHANDHUKA	c	0	2.4	147	0	0	621.9	Pachchham	14
DHANDHUKA	c	0	4.6	3.7	27.2	0	42.8	Ratanpur	15
DHANDHUKA	c	0.5	2	0	95.3	0	0	Fattepur	16
DHANDHUKA	b	0	4.9	0	11.6	0	6.7	Khadol	17
DHANDHUKA	c	0	34.1	0.7	71.6	0	16.5	Haripura	18
DHANDHUKA	b	0	9.1	57	44.8	0	0	Rayka	19
DHANDHUKA	a	0	82.9	0	7.3	0	0	Jaliya	20
DHANDHUKA	b	0	9.9	38.2	24.8	0	0	Chharodiya	21
DHANDHUKA	a	0	6.8	43.6	17.1	0	7.5	Vasana	22
DHANDHUKA	b	0	31.6	24.3	20.8	0	0	Chhasiyana	23
DHANDHUKA	c	0	3	80.2	23.4	0	0	Galsana	24
DHANDHUKA	b	0	1.4	136	0	0	0	Vagad	25
DHANDHUKA	b	0	1	34	6	0	0	Morasiya	26
DHANDHUKA	b	0	8.9	27	50.5	0	0	Gunjar	27
DHANDHUKA	a	0	41.1	27.8	0	0	0	Kotda	28
DHANDHUKA	c	0	12.6	32.5	0	42.3	0	Khasta	29
DHANDHUKA	c	0	206.2	0	300	200	0	Gamph	30
BOTAD	c	0	36.1	0	58.3	0	309.9	Valinda	31

Census of India 2011- Village Directory
Amenities and Land use (As in 2009)

Land Use													Name of three most important commodities manufactured		
Area under different types of land use (in hectares rounded up to one decimal place)											Area irrigated by source (in hectare).				
Sr. No.	Name Village	Fallow Lands Other Than Current Fallows	Current Fallows	Net Area Sown	Total Irrigated Land Area	Total Un-irrigated Land Area	Canals (C)	Wells/Tube-Wells (W/TW)	Tanks/Lakes (T/L)	Water Falls (WF)	Others (O)	First	Second	Third	
															110
1	Mota Tradiya	26.8	0	1788.6	0	1788.6	0	0	0	0	0				
2	Nana Tradiya	0	0	679.7	0	679.7	0	0	0	0	0				
3	Bajarda	0	0	2956.2	0	2956.2	0	0	0	0	0				
4	Zanzarka	0	0	1021.8	0	1021.8	0	0	0	0	0				
5	Sarwal	19	32	871.2	114	757.2	110	4	0	0	0				
6	Adval	0	0	3320	0	3320	0	0	0	0	0				
7	Fedra	0	0	3457.8	7	3450.8	2	2	1	2	0				
8	Dhanala	0	0	1756.2	0	1756.2	0	0	0	0	0				
9	Kamiyala	0	0	1245.6	0	1245.6	0	0	0	0	0				
10	Anandpur	0	0	277.7	0	277.7	0	0	0	0	0				
11	Buranpur	1239	116.4	1483.6	0	1483.6	0	0	0	0	0				
12	Navagam	6260	0	3036.1	0	3036.1	0	0	0	0	0				
13	Pipli	0	0	2500	91.6	2408.4	0	0	16.6	75	0				
14	Pachchham	0	0	3370.7	24.9	3345.8	0	0	24.9	0	0				
15	Ratanpur	0	63.9	613.8	7	606.8	0	0	7	0	0				
16	Fattepur	0.2	19.6	1037.7	0	1037.7	0	0	0	0	0				
17	Khadol	0	27.7	1827.7	0	1827.7	0	0	0	0	0				
18	Haripura	15.7	0	1032.9	0	1032.9	0	0	0	0	0				
19	Rayka	0	67	1409.7	0	1409.7	0	0	0	0	0				
20	Jaliya	0	31.4	827.2	150	677.2	0	150	0	0	0				
21	Chharodiya	36.4	1	680.5	0	680.5	0	0	0	0	0				
22	Vasana	11.2	0	465.8	366.4	99.4	0	366.4	0	0	0				
23	Chhasiyana	0	33.6	1296.7	0	1296.7	0	0	0	0	0				
24	Galsana	0	29.3	1098	125	973	0	125	0	0	0				
25	Vagad	0	0	1747.9	0	1747.9	0	0	0	0	0				
26	Morasiya	0	18	409	50	359	0	50	0	0	0				
27	Gunjar	0	0	732.7	0	732.7	0	0	0	0	0				
28	Kotda	23	0	584.5	378.2	206.3	0	378.2	0	0	0				
29	Khasta	74.1	0	1942.9	0	1942.9	0	0	0	0	0				
30	Gamph	0	500	2924.9	0	2924.9	0	0	0	0	0				
31	Valinda	467.2	0	970.1	6	964.1	0	0	6	0	0				

Census of India 2011- Village Directory Amenities and Land use (As in 2009)

Number of educational amenities available. (If not available within the village, the distance range code viz; a for < 5 Kms, b for 5-10 Kms and c for 10+ kms of nearest place where facility is available is given).

Sr. No.	Name Village	Location Code No.	Total Area of The Village (In Hectares Rounded Up to One Decimal Place)	Total Population (2011 Census)	Number of Households (2011 Census)	Pre-Primary School (PP)	Primary School (P)	Middle School (M)	Secondary School (S)	Senior Secondary School (SS)	Degree College of Arts Science & Commerce (ASC)	Engineering College (EC)	Medical College (MC)	Management Institute (MI)
1	2	3	4	5	6	7	8	9	10	11	12	13	14	15
CD Block:-Dhandhuka (0066)														
32	Kamatalav	511904	1202.6	1567	276	c	1		c	c	c	c	c	c
33	Ambli	511905	5560.8	2197	405	b	1		b	c	c	c	c	c
34	Shela	511906	594	1515	256	c	1		c	c	c	c	c	c
35	Kasindra	511907	728.6	1195	200	b	1		c	c	c	c	c	c
36	Umargadh	511908	1237	854	169	b	1		c	c	c	c	c	c
37	Rojka	511909	4024.1	3257	565	b	1		b	b	b	c	c	c
38	Kothadiya	511910	803.9	935	175	b	1		b	b	b	c	c	c
39	Padana	511911	1397.3	3259	519	a	1		a	a	a	c	c	c
40	Jaska	511912	1625.1	946	164	c	1		a	c	c	c	c	c
41	Aniyali Bhimji	511913	1567.9	1219	172	b	1		b	b	b	c	c	c
42	Salasar	511914	557.9	572	107	c	1		c	c	c	c	c	c
43	Chandarva	511915	1426.2	2903	536	c	1		c	c	c	c	c	c
44	Unchdi	511916	2234.1	1876	318	c	1		b	c	c	c	c	c
45	Pipal	511917	996.2	605	139	c	1		b	c	c	c	c	c
46	Tagadi	511918	1259.4	2352	387	b	1		l	b	b	c	c	c
47	Parabdi	511919	1071	579	106	c	1		b	c	c	c	c	c
48	Bhalgamda	511920	442.6	738	147	c	1		a	c	c	c	c	c
49	Zinzar	511921	1356	1242	190	c	1		c	c	c	c	c	c
50	Akru	511922	3635.5	3009	497	c	1		b	c	c	c	c	c
51	Kharad	511923	4765.8	1395	282	b	1		b	b	c	c	c	c
52	Cher	511924	1634.3	290	58	c	1		c	c	c	c	c	c
53	Gorasu	511925	3117.7	1788	372	c	1		c	c	c	c	c	c
54	Bhadiyad	511926	4970.3	1898	443	a	2		l	a	c	c	c	c
55	Kadipur	511927	2851	555	113	b	1		c	c	c	c	c	c
56	Gogla	511928	5544.2	1001	195	b	1		b	b	c	c	c	c
57	Khun	511929	3830.6	1254	242	b	1		b	c	c	c	c	c
58	Bhimalav	511930	761.4	122	29	b	1		b	c	c	c	c	c
59	Dholera	511931	4581.4	2779	576	c	2		l	l	c	c	c	c
60	Otariya	511932	1809.5	1617	298	b	3		l	l	c	c	c	c
61	Sandhida	511933	1864	985	216	b	3		b	c	c	c	c	c

**Census of India 2011- Village Directory
Amenities and Land use (As in 2009)**

Number of educational amenities available. (If not available within the village, the distance range code viz; a for < 5 Kms, b for 5-10 Kms and c for 10+ kms of nearest place where facility is available is given).

Number of Medical Amenities available. (If not available within the village, the distance range code viz; a for < 5 Kms, b for 5-10 Kms and c for 10+ kms of nearest place where facility is available is given).

Polytechnic (Pt)	Vocational Training School /ITI	Non-Formal Training Centre (NFTC)	Special School for Disabled (SSD)	Others (Specify)	Community Health Centre (CHC)	Primary Health Centre (PHC)	Primary Health Sub Centre (PHS)	Maternity and Child Welfare Centre (MCW)	T.B. Clinic (TBC)	Hospital-Allopathic (HA)	Hospital-Alternative Medicine (HO)	Dispensary (D)	Veterinary Hospital (VH)	Mobile Health Clinic (MHC)	Family Welfare Centre (FWC)	Name Village	Sr. No.
16	17	18	19	20	21	22	23	24	25	26	27	28	29	30	31	2	1
c	c	c	c		c	c	c	c	c	c	c	c	c	c	c	Kamatalav	32
c	c	c	c		c	b	1	c	c	c	c	c	c	c	c	Ambli	33
c	c	c	c		c	b	b	b	b	c	c	b	c	c	c	Shela	34
c	c	c	c		c	c	c	c	c	c	c	c	c	c	c	Kasindra	35
c	c	c	c		c	c	c	c	c	c	c	c	c	c	c	Umargadh	36
c	c	c	c		b	b	1	b	b	b	c	b	b	b	b	Rojka	37
c	c	c	c		b	b	b	b	b	b	c	b	b	b	b	Kothadiya	38
c	c	c	c		a	a	a	a	a	a	c	a	a	a	a	Padana	39
c	c	c	c		c	c	c	c	c	c	c	c	c	c	c	Jaska	40
c	b	c	c		b	b	b	b	c	b	c	b	b	b	b	Aniyali Bhimji Salasar	41
c	c	c	c		c	c	c	c	c	c	c	c	c	c	c	Chandarva	42
c	c	c	c		c	c	1	c	c	c	c	c	c	c	c	Unchdi	43
c	c	c	c		c	b	c	c	c	c	c	c	c	c	c	Pipal	44
c	c	c	c		b	b	1	b	b	b	c	b	b	b	b	Tagadi	45
c	c	c	c		c	c	c	c	c	c	c	c	c	c	c	Parabdi	46
c	c	c	c		c	c	c	c	c	c	c	c	c	c	c	Bhalgamda	47
c	c	c	c		c	c	c	c	c	c	c	c	c	c	c	Zinzar	48
c	c	c	c		c	c	1	c	c	c	c	c	c	c	c	Akru	49
c	b	c	c		b	b	1	b	b	b	c	b	b	b	b	Kharad	50
c	c	c	c		c	c	1	c	c	c	c	c	c	c	c	Cher	51
c	c	c	c		c	a	c	c	c	c	c	c	c	c	c	Gorasu	52
c	c	c	c		c	1	1	c	c	c	c	1	c	c	c	Bhadiyad	53
c	c	c	c		c	a	a	c	c	c	c	c	c	c	c	Kadipur	54
c	c	c	c		c	b	b	c	c	c	c	c	c	c	c	Gogla	55
c	c	c	c		c	b	b	b	c	c	c	b	c	c	c	Khun	56
c	c	c	c		c	b	b	c	c	c	c	b	c	c	c	Bhimalav	57
c	c	c	c		c	1	1	c	c	c	c	1	1	c	c	Dholera	58
c	c	c	c		c	b	1	c	c	c	c	1	c	c	c	Otariya	59
c	c	c	c		c	b	1	c	c	c	c	1	c	c	c	Sandhida	60
c	c	c	c		c	b	1	c	c	c	c	1	c	c	c		61

Census of India 2011- Village Directory
Amenities and Land use (As in 2009)

Sr. No.	Name Village	Number of Non-Government Medical Amenities available.							Availability of drinking water - Yes / No							
		Charitable Non Govt. Hospital/Nursing Home.	Medical Practitioner With MBBS Degree	Medical Practitioner With Other Degree	Medical Practitioner With No Degree	Traditional Practitioner and Faith Healer	Medicine Shop	Others	Tap Water (Treated/Untreated)	Well Water (Covered / Uncovered well)	Hand Pump	Tube wells / Bore well	Spring	River / Canal	Tank / Pond / Lake	Others
1	2	32	33	34	35	36	37	38	39	40	41	42	43	44	45	46
32	Kamatalav	0	0	0	0	0	0	0	Yes	Yes	No	No	No	No	Yes	No
33	Ambli	0	0	0	0	0	0	0	Yes	No	No	No	No	No	Yes	No
34	Shela	0	0	0	0	0	0	0	Yes	No	No	No	No	No	Yes	No
35	Kasindra	0	0	0	0	0	0	0	Yes	No	No	No	No	No	Yes	No
36	Umargadh	0	0	0	0	0	0	0	Yes	Yes	No	No	No	Yes	Yes	No
37	Rojka	0	0	0	0	0	0	0	Yes	Yes	No	No	No	Yes	Yes	No
38	Kothadiya	0	0	0	0	0	0	0	Yes	Yes	No	No	No	No	Yes	No
39	Padana	0	0	0	0	0	0	0	Yes	Yes	No	No	No	No	Yes	No
40	Jaska	0	0	0	0	0	0	0	Yes	Yes	No	No	No	No	Yes	No
41	Aniyali	0	0	0	0	0	0	0	Yes	No	No	No	No	No	Yes	No
42	Bhimji															
42	Salasar	0	0	0	0	0	0	0	Yes	Yes	No	No	No	Yes	Yes	No
43	Chandarva	0	0	0	0	0	0	0	Yes	Yes	Yes	No	No	Yes	Yes	No
44	Unchdi	0	0	0	0	0	0	0	Yes	Yes	No	No	No	Yes	Yes	No
45	Pipal	0	0	0	0	0	0	0	Yes	Yes	No	No	No	Yes	Yes	No
46	Tagadi	0	0	0	0	0	0	0	Yes	No	No	No	No	Yes	Yes	No
47	Parabdi	0	0	0	0	0	0	0	Yes	Yes	No	No	No	Yes	Yes	No
48	Bhalgamda	0	0	0	0	0	0	0	Yes	Yes	No	No	No	Yes	Yes	No
49	Zinzar	0	0	0	0	0	0	0	Yes	Yes	Yes	No	No	Yes	Yes	No
50	Akru	0	0	0	0	0	0	0	Yes	Yes	No	No	No	No	Yes	No
51	Kharad	0	0	0	0	0	0	0	Yes	Yes	No	No	No	No	Yes	No
52	Cher	0	0	0	0	0	0	0	Yes	No	No	No	No	No	Yes	No
53	Gorasu	0	0	0	0	0	0	0	Yes	No	No	No	No	Yes	Yes	No
54	Bhadiyad	0	0	1	0	0	0	0	Yes	No	Yes	No	No	No	Yes	No
55	Kadipur	0	0	0	0	0	0	0	Yes	No	No	No	No	No	Yes	No
56	Gogla	0	0	0	0	0	0	0	Yes	No	No	No	No	No	Yes	No
57	Khun	0	0	0	0	0	0	0	Yes	No	No	No	No	No	No	No
58	Bhimalav	0	0	0	0	0	0	0	Yes	No	No	No	No	No	No	Yes
59	Dholera	0	0	3	0	0	0	0	Yes	No	No	Yes	No	No	Yes	No
60	Otariya	0	0	0	0	0	0	0	Yes	No	No	No	No	No	Yes	No
61	Sandhida	0	0	0	0	0	0	0	Yes	No	No	Yes	No	No	Yes	No

Census of India 2011- Village Directory Amenities and Land use (As in 2009)

Availability of toilet & others Yes / No
Communication and transport facilities (If amenities available code -Yes is given except for Village Pin Code, If not available within the village, the distance range code viz; a for < 5 Kms, b for 5-10 Kms and c for 10+ kms of nearest place where facility is available is given)

Community Toilet Including Bath.	Community Toilet Excluding Bath.	Rural Sanitary Mart or Sanitary Hardware Outlet Available Near The Village.	Community Bio- gas or Recycle of Waste for Productive Use.	Post Office (PO)	Sub Post Office (SPO)	Post & Telegraph Office (P&TO)	Village Pin Code	Telephones (Land Lines)	Public Call Office (PCO)	Mobile Phone Coverage	Internet Cafes/Common Service Centre (CSC)	Private Courier Facility	Bus Service (Public & Private)	Name Village	Sr. No.
47	48	49	50	51	52	53	54	55	56	57	58	59	60	2	1
Yes	No	Yes	No	c	b		382463	Yes	Yes	Yes	Yes	c	Yes	Kamatalav	32
Yes	No	Yes	No	c	Yes		382463	Yes	b	Yes	Yes	b	Yes	Ambli	33
Yes	No	Yes	No	c	Yes		382465	Yes	c	Yes	Yes	c	Yes	Shela	34
No	No	Yes	No	c	Yes		382465	Yes	c	Yes	Yes	c	Yes	Kasindra	35
Yes	No	Yes	No	c	c		382465	Yes	c	Yes	Yes	c	Yes	Umargadh	36
Yes	No	Yes	Yes	b	Yes		382460	Yes	b	Yes	Yes	b	Yes	Rojka	37
Yes	No	Yes	No	b	Yes		382460	Yes	b	Yes	Yes	b	Yes	Kothadiya	38
Yes	No	Yes	No	a	Yes		382460	Yes	a	Yes	Yes	a	Yes	Padana	39
No	Yes	No	No	c	Yes		382250	Yes	c	Yes	Yes	c	Yes	Jaska	40
Yes	No	Yes	No	b	Yes		382460	Yes	Yes	Yes	Yes	b	Yes	Aniyali Bhimji Salasar	41
Yes	No	Yes	No	a	Yes		382460	Yes	c	Yes	Yes	c	Yes	Chandarva	42
Yes	No	Yes	No	c	Yes		382255	c	c	Yes	Yes	c	Yes	Chandarva	43
Yes	No	Yes	No	c	Yes		382250	Yes	c	Yes	Yes	c	Yes	Unchdi	44
Yes	No	Yes	No	b	b		382250	Yes	b	Yes	Yes	c	Yes	Pipal	45
No	No	Yes	No	b	Yes		382250	Yes	b	Yes	Yes	b	Yes	Tagadi	46
Yes	No	Yes	No	a	Yes		382250	c	c	Yes	Yes	c	Yes	Parabdi	47
No	Yes	No	No	a	b		382250	Yes	c	Yes	Yes	c	Yes	Bhalgamda	48
Yes	No	Yes	No	c	Yes		382250	Yes	c	Yes	Yes	c	Yes	Zinzar	49
Yes	No	Yes	No	c	Yes		382250	Yes	c	Yes	Yes	c	Yes	Akru	50
Yes	No	Yes	No	b	Yes		382460	Yes	b	Yes	Yes	b	Yes	Kharad	51
Yes	No	Yes	No	c	b		382463	Yes	Yes	Yes	Yes	c	Yes	Cher	52
Yes	No	Yes	No	a	Yes		382463	Yes	a	Yes	Yes	c	Yes	Gorasu	53
Yes	No	Yes	No	Yes	c		382463	Yes	c	Yes	Yes	c	Yes	Bhadiyad	54
Yes	No	Yes	No	a	Yes		382463	Yes	a	Yes	Yes	c	Yes	Kadipur	55
Yes	No	Yes	No	b	Yes		382463	Yes	Yes	Yes	Yes	b	Yes	Gogla	56
Yes	No	Yes	No	b	Yes		382455	Yes	b	Yes	Yes	c	Yes	Khun	57
Yes	No	Yes	No	b	b		382455	Yes	b	Yes	a	b	Yes	Bhimtalav	58
No	Yes	Yes	Yes	Yes	c		382455	Yes	Yes	Yes	Yes	c	Yes	Dholera	59
Yes	No	Yes	No	b	Yes		382463	Yes	Yes	Yes	Yes	c	Yes	Otariya	60
Yes	No	Yes	No	b	Yes		382455	b	c	Yes	Yes	c	Yes	Sandhida	61

Census of India 2011- Village Directory
Amenities and Land use (As in 2009)

Communication and transport facilities (If amenities available code -Yes is given except for Village Pin Code, If not available within the village, the distance range code viz; a for < 5 Kms, b for 5-10 Kms and c for 10+ kms of nearest place where facility is available is given)

Village connected to highways, village roads, banks & credit societies (If amenities available code -Yes is given, If not available within the village, the distance range code viz; a for < 5 Kms, b for 5-10 Kms and c for 10+ kms of nearest place where facility is available is given)

Sr. No.	Name Village	Railway Stations	Auto/Modified Autos	Taxis and Vans	Tractors	Cycle-Pulled Rickshaws (Manual & Machine Driven)	Carts Driven by Animals	Sea /River Ferry Service	Connected to National Highway (NH)	Connected to State Highway (SH)	Connected to Major District Road (MDR)	Connected to Others District Road	Pucca Roads	Kutchcha Roads	Water Bounded Macadam (WBM) Roads
1	2	61	62	63	64	65	66	67	68	69	70	71	72	73	74
32	Kamatalav	c	c	c	Yes		Yes	c	c	c	c	Yes	Yes	Yes	Yes
33	Ambli	Yes	Yes	Yes	Yes		Yes	c	c	Yes	Yes	Yes	Yes	Yes	Yes
34	Shela	c	c	c	Yes		Yes	c	c	a	a	Yes	Yes	Yes	Yes
35	Kasindra	c	c	c	Yes		Yes	c	a	a	Yes	b	Yes	Yes	Yes
36	Umargadh	c	c	Yes	Yes		Yes	c	c	c	Yes	c	Yes	Yes	Yes
37	Rojka	b	b	b	Yes		Yes	c	b	Yes	Yes	b	Yes	Yes	Yes
38	Kothadiya	b	b	Yes	Yes		Yes	b	b	Yes	Yes	b	Yes	Yes	Yes
39	Padana	a	Yes	a	Yes		Yes	c	a	Yes	Yes	a	Yes	Yes	Yes
40	Jaska	a	c	c	Yes	Yes	Yes	c	c	Yes	Yes	a	Yes	Yes	Yes
41	Aniyali	b	b	b	Yes		Yes	c	b	b	Yes	b	Yes	Yes	Yes
42	Bhimji	c	c	c	Yes		Yes	c	c	c	a	Yes	Yes	Yes	Yes
43	Salasar	c	c	c	Yes		Yes	c	c	c	a	Yes	Yes	Yes	Yes
44	Chandarva	Yes	c	c	Yes		Yes	c	b	b	Yes	b	Yes	Yes	Yes
45	Unchdi	c	c	c	Yes		Yes	c	b	b	b	Yes	Yes	Yes	c
46	Pipal	b	Yes	c	Yes	Yes	Yes	c	c	c	Yes	Yes	Yes	Yes	Yes
47	Tagadi	Yes	Yes	b	Yes		Yes	c	b	Yes	Yes	Yes	Yes	Yes	Yes
48	Parabdi	c	c	c	Yes		Yes	c	b	Yes	Yes	b	Yes	Yes	Yes
49	Bhalgamda	a	c	c	Yes	Yes	Yes	c	a	a	Yes	a	Yes	Yes	Yes
50	Zinzar	c	c	c	Yes		Yes	c	c	Yes	Yes	c	Yes	Yes	Yes
51	Akru	b	c	c	Yes	Yes	Yes	c	c	b	Yes	b	Yes	Yes	Yes
52	Kharad	b	b	b	Yes		Yes	c	b	b	b	Yes	Yes	Yes	Yes
53	Cher	c	c	c	Yes		Yes	c	c	c	b	Yes	Yes	Yes	Yes
54	Gorasu	c	c	c	Yes		Yes	c	c	c	Yes	c	Yes	Yes	Yes
55	Bhadiyad	c	Yes	Yes	Yes		Yes	c	b	Yes	Yes	b	Yes	Yes	Yes
56	Kadipur	c	c	c	Yes		Yes	c	c	Yes	c	a	Yes	Yes	Yes
57	Gogla	c	c	c	Yes		Yes	c	a	a	Yes	a	Yes	Yes	Yes
58	Khun	c	c	c	Yes		Yes	c	b	b	Yes	b	Yes	Yes	Yes
59	Bhimalav	b	a	a	Yes		Yes	c	c	b	Yes	c	Yes	Yes	Yes
60	Dholera	c	Yes	Yes	Yes	Yes	Yes	c	c	Yes	Yes	Yes	Yes	Yes	Yes
61	Otariya	c	c	c	Yes		Yes	c	c	c	Yes	c	Yes	Yes	Yes
61	Sandhida	c	c	a	Yes		Yes	c	c	Yes	c	c	Yes	Yes	Yes

Census of India 2011- Village Directory Amenities and Land use (As in 2009)

Village connected to highways, village roads, banks & credit societies (If amenities available code -Yes is given, If not available within the village , the distance range code viz; a for < 5 Kms, b for 5-10 Kms and c for 10+ kms of nearest place where facility is available is given)

Availability of miscellaneous facilities (If amenities available code - Yes is given, If not available within the village, the distance range code viz; a for < 5 Kms, b for 5-10 Kms and c for 10+ kms of nearest place where facility is available is given)

Navigable Waterway (River/Canal) (NW)	Footpaths (FP)	Commercial & Co-operative Banks	ATM	Agricultural Credit Societies	Self-Help Group (SHG)	Public Distribution System (PDS) Shop	Mandis / Regular Market	Weekly Haat	Agricultural Marketing Society	Integrated Child Development Scheme (Nutritional Centres)	Anganwadi Centre (Nutritional Centres)	Others (Nutritional Centres)	ASHA (Accredited Social Health Activist)	Name Village	Sr. No.
75	76	77	78	79	80	81	82	83	84	85	86	87	88	2	1
c	Yes	c	c	Yes	Yes	Yes	c	c	c	c	Yes	Yes	Yes	Kamatalav	32
c	Yes	b	c	Yes	Yes	Yes	c	c	Yes	c	Yes	Yes	Yes	Ambli	33
c	Yes	b	c	Yes	Yes	Yes	c	c	Yes	c	Yes	Yes	Yes	Shela	34
c	Yes	c	c	Yes	Yes	Yes	a	a	a	a	Yes	Yes	Yes	Kasindra	35
c	Yes	c	c	Yes	Yes	Yes	c	c	c	c	Yes	Yes	Yes	Umargadh	36
c	Yes	b	b	Yes	Yes	Yes	b	b	b	b	Yes	Yes	Yes	Rojka	37
c	Yes	b	b	Yes	Yes	Yes	b	b	b	b	Yes	Yes	Yes	Kothadiya	38
c	Yes	a	a	Yes	Yes	Yes	a	a	a	a	Yes	Yes	Yes	Padana	39
c	Yes	a	c	Yes	Yes	c	c	c	c	c	Yes	Yes	c	Jaska	40
c	Yes	b	b	Yes	Yes	b	b	b	b	b	Yes	Yes	Yes	Aniyali Bhimji Salasar	41
c	Yes	c	c	Yes	Yes	a	c	c	c	c	Yes	Yes	Yes	Chandarva	42
c	Yes	c	c	Yes	Yes	Yes	c	c	c	c	Yes	Yes	Yes	Unchdi	43
c	Yes	c	c	Yes	Yes	Yes	c	c	Yes	c	Yes	Yes	Yes	Pipal	44
c	Yes	Yes	b	Yes	Yes	Yes	b	b	b	b	Yes	Yes	Yes	Tagadi	45
c	Yes	c	c	Yes	Yes	c	c	c	c	c	Yes	Yes	c	Parabdi	46
c	Yes	c	c	a	Yes	Yes	a	c	c	c	Yes	Yes	Yes	Bhalgamda	47
c	Yes	c	c	Yes	Yes	Yes	c	c	c	c	Yes	Yes	Yes	Zinzar	48
c	Yes	c	c	Yes	Yes	Yes	c	c	Yes	c	Yes	Yes	Yes	Akru	49
c	Yes	b	b	Yes	Yes	Yes	b	b	b	b	Yes	Yes	Yes	Kharad	50
c	Yes	c	c	Yes	Yes	b	c	c	c	c	Yes	Yes	Yes	Cher	51
c	Yes	c	c	Yes	Yes	Yes	c	c	c	c	Yes	Yes	Yes	Gorasu	52
c	Yes	Yes	c	Yes	Yes	Yes	c	c	c	c	Yes	Yes	Yes	Bhadiyad	53
c	Yes	a	c	Yes	Yes	c	c	c	c	c	Yes	Yes	Yes	Kadipur	54
c	Yes	b	c	Yes	Yes	Yes	c	c	c	c	Yes	Yes	Yes	Gogla	55
c	Yes	c	c	Yes	Yes	c	b	c	c	c	Yes	Yes	Yes	Khun	56
c	Yes	b	c	Yes	Yes	b	c	c	c	c	c	Yes	b	Bhimalav	57
c	Yes	Yes	c	Yes	Yes	Yes	c	c	c	c	Yes	Yes	Yes	Dholera	58
c	Yes	Yes	c	Yes	Yes	Yes	c	c	c	c	Yes	Yes	Yes	Otariya	59
c	Yes	b	c	Yes	Yes	Yes	c	c	c	c	Yes	Yes	Yes	Sandhida	60

Census of India 2011- Village Directory Amenities and Land use (As in 2009)

Availability of miscellaneous facilities (If amenities available code -
Yes is given, If not available within the village, the distance range
code viz; a for < 5 Kms, b for 5-10 Kms and c for 10+ kms of
nearest place where facility is available is given)

Availability of electricity
(Yes/No)

Sr. No.	Name Village	Community Centre With/ Without TV	Sports Field	Sports Club / Recreation Centre	Cinema / Video Hall	Public Library	Public Reading Room	Newspaper Supply	Assembly Polling Station	Birth & Death Registration Office	Power Supply for Domestic Use (ED)	Power Supply for Agricultural Use (EAG)	Power Supply for Commercial Use (EC)	Power Supply for All Uses (EA)
1	2	89	90	91	92	93	94	95	96	97	98	99	100	101
32	Kamatalav	c	c	c	c	c	c	Yes	Yes	Yes	Yes	Yes	Yes	Yes
33	Ambli	c	c	c	c	c	c	Yes	Yes	Yes	Yes	Yes	Yes	Yes
34	Shela	Yes	c	c	c	c	c	Yes	Yes	Yes	Yes	Yes	Yes	Yes
35	Kasindra	a	a	a	a	a	a	Yes	Yes	Yes	Yes	Yes	Yes	Yes
36	Umargadh	c	c	c	c	c	c	Yes	Yes	Yes	Yes	Yes	Yes	Yes
37	Rojka	b	b	b	b	b	b	Yes	Yes	Yes	Yes	Yes	Yes	Yes
38	Kothadiya	b	b	b	b	b	b	Yes	Yes	Yes	Yes	Yes	Yes	Yes
39	Padana	Yes	a	a	a	a	a	Yes	Yes	Yes	Yes	Yes	Yes	Yes
40	Jaska	c	c	c	c	c	c	Yes	Yes	Yes	Yes	Yes	Yes	Yes
41	Aniyali	b	b	b	b	b	b	Yes	Yes	Yes	Yes	Yes	Yes	Yes
42	Bhimji Salasar	c	c	c	c	c	c	Yes	Yes	Yes	Yes	Yes	Yes	Yes
43	Chandarva	c	c	c	c	c	c	Yes	Yes	Yes	Yes	Yes	Yes	Yes
44	Unchdi	c	c	c	c	c	c	Yes	Yes	Yes	Yes	Yes	Yes	Yes
45	Pipal	c	c	c	c	c	c	Yes	Yes	Yes	Yes	Yes	Yes	Yes
46	Tagadi	b	b	b	b	b	b	Yes	Yes	Yes	Yes	Yes	Yes	Yes
47	Parabdi	Yes	Yes	c	c	c	c	Yes	Yes	Yes	Yes	Yes	Yes	Yes
48	Bhalgamda	c	c	c	c	c	c	Yes	Yes	Yes	Yes	Yes	Yes	Yes
49	Zinzar	c	c	c	c	c	c	Yes	Yes	Yes	Yes	Yes	Yes	Yes
50	Akru	c	c	c	c	c	c	Yes	Yes	Yes	Yes	Yes	Yes	Yes
51	Kharad	b	b	b	b	b	b	Yes	Yes	Yes	Yes	Yes	Yes	Yes
52	Cher	c	c	c	c	c	c	Yes	Yes	Yes	Yes	Yes	Yes	Yes
53	Gorasu	c	c	c	c	c	c	Yes	Yes	Yes	Yes	Yes	Yes	Yes
54	Bhadiyad	c	c	c	c	c	c	Yes	Yes	Yes	Yes	Yes	Yes	Yes
55	Kadipur	c	c	c	c	c	c	Yes	Yes	Yes	Yes	Yes	Yes	Yes
56	Gogla	c	c	c	c	c	c	Yes	Yes	Yes	Yes	Yes	Yes	Yes
57	Khun	c	c	c	c	c	c	Yes	Yes	Yes	Yes	Yes	Yes	Yes
58	Bhimalav	b	c	c	c	c	c	Yes	b	Yes	Yes	Yes	Yes	Yes
59	Dholera	Yes	c	c	c	c	c	Yes	Yes	Yes	Yes	Yes	Yes	Yes
60	Otariya	c	c	c	c	c	c	Yes	Yes	Yes	Yes	Yes	Yes	Yes
61	Sandhida	c	c	c	c	c	c	Yes	Yes	Yes	Yes	Yes	Yes	Yes

Census of India 2011- Village Directory
Amenities and Land use (As in 2009)

Land Use									
Nearest Town									
Area under different types of land use (in hectares rounded up to one decimal place)									
Name	Distance Range Code i.e. a for < 5 Kms, b for 5-10 Kms & c for 10+ Kms.	Forests	Area Under Non-Agricultural Uses	Barren and Un-Cultivable Land	Permanent Pastures and Other Grazing Lands	Land Under Miscellaneous Tree Crops etc.	Culturable Waste Land	Name Village	Sr. No.
102	103	104	105	106	107	108	109	2	1
DHANDHUKA	c	0	25.8	426.6	51	28.2	0	Kamatalav	32
DHANDHUKA	c	0	35.7	0	30.4	0	1066	Ambli	33
DHANDHUKA	c	0	5.4	38	40.7	0	0.7	Shela	34
DHANDHUKA	c	4	9.2	17.8	68.4	0	45.4	Kasindra	35
DHANDHUKA	c	0	75.1	40.1	38.1	0	7.5	Umargadh	36
DHANDHUKA	b	0	33.6	75.4	104	0	0	Rojka	37
DHANDHUKA	b	0	6.4	2.1	20	0	20	Kothadiya	38
DHANDHUKA	a	0	2	150	9.7	0	0	Padana	39
DHANDHUKA	c	0	92.9	0	35	0	0	Jaska	40
DHANDHUKA	b	0	44.8	41.1	2.1	0	0	Aniyali Bhimji	41
DHANDHUKA	c	30	2.2	5.4	3.6	0	0	Salasar	42
DHANDHUKA	c	0	244.6	0	87.1	0	0	Chandarva	43
DHANDHUKA	c	0	21.8	153.9	106.8	0	0.7	Unchdi	44
DHANDHUKA	c	0	6	42.2	49.8	0	0	Pipal	45
DHANDHUKA	b	0	3	0	9.5	0	0	Tagadi	46
DHANDHUKA	c	0	1.2	36.4	9.6	0	0	Parabdi	47
DHANDHUKA	c	0	1.5	2	0	11.8	0	Bhalgamda	48
DHANDHUKA	c	0	0	15.9	45.9	34.8	0	Zinzar	49
DHANDHUKA	c	4	14	141.4	194	0	0	Akru	50
DHANDHUKA	b	0	27	485.9	109.7	0	0	Kharad	51
DHANDHUKA	c	0	9.3	121.7	62	0	12.2	Cher	52
DHANDHUKA	c	0	0	98.6	0	85.6	0	Gorasu	53
DHANDHUKA	c	0	255.5	0	37.8	0	13.1	Bhadiyad	54
DHANDHUKA	c	0	3	861.9	99.3	0	0	Kadipur	55
DHANDHUKA	c	90	135.7	0	75.5	0	0	Gogla	56
DHANDHUKA	c	0	124.2	3048.6	80.9	0	0	Khun	57
DHANDHUKA	c	3	36.7	0	8.5	0	245.2	Bhimentalav	58
DHANDHUKA	c	0	318.8	49.2	0	0	2248	Dholera	59
DHANDHUKA	c	2.2	404.1	0	60.3	0	32.4	Otariya	60
DHANDHUKA	c	0	391.4	1.4	0	0.2	0	Sandhida	61

**Census of India 2011- Village Directory
Amenities and Land use (As in 2009)**

Land Use													Name of three most important commodities manufactured		
Area under different types of land use (in hectares rounded up to one decimal place)											Area irrigated by source (in hectare).				
Sr. No.	Name Village	Fallow Lands Other Than Current Fallows	Current Fallows	Net Area Sown	Total Irrigated Land Area	Total Un-irrigated Land Area	Canals (C)	Wells/Tube-Wells (W/TW)	Tanks/Lakes (T/L)	Water Falls (WF)	Others (O)	First	Second	Third	
															110
32	Kamatalav	0	44.2	626.7	7	619.7	0	7	0	0	0				
33	Ambli	152.8	1292	2983.9	0	2983.9	0	0	0	0	0				
34	Shela	21.1	0	488.1	1.6	486.4	0	0	1.6	0	0				
35	Kasindra	0	0	583.7	0	583.7	0	0	0	0	0				
36	Umargadh	0	0	1076.2	0	1076.2	0	0	0	0	0				
37	Rojka	0	112.2	3698.9	3699	0	3699	0	0	0	0				
38	Kothadiya	0	0	755.5	3.4	752.1	0	0	3.4	0	0				
39	Padana	0	38.5	1197.2	0	1197.2	0	0	0	0	0				
40	Jaska	0	18	1479.2	0	1479.2	0	0	0	0	0				
41	Aniyali Bhimji	0	0	1479.8	0	1479.8	0	0	0	0	0				
42	Salasar	5.4	5.4	505.9	0	505.9	0	0	0	0	0				
43	Chandarva	0	0	1094.5	0	1094.5	0	0	0	0	0				
44	Unchdi	46.6	0	1904.3	90	1814.3	0	90	0	0	0				
45	Pipal	0	0	898.2	0	898.2	0	0	0	0	0				
46	Tagadi	37.8	74.5	1134.5	0	1134.5	0	0	0	0	0				
47	Parabdi	20	0	1003.9	100	903.9	100	0	0	0	0				
48	Bhalgamda	0	35.6	391.7	20	371.7	20	0	0	0	0				
49	Zinzar	0	0	1259.4	2	1257.4	0	0	2	0	0				
50	Akru	0	98.2	3184	0	3184	0	0	0	0	0				
51	Kharad	0	35.7	4107.5	410	3697.5	300	110	0	0	0				
52	Cher	26.8	0	1402.3	0	1402.3	0	0	0	0	0				
53	Gorasu	0	0	2933.5	0	2933.5	0	0	0	0	0				
54	Bhadiyad	0	366.7	4297.2	4	4293.2	0	1	1	2	0				
55	Kadipur	528.9	0	1357.9	0	1357.9	0	0	0	0	0				
56	Gogla	0	3238	2004.7	0	2004.7	0	0	0	0	0				
57	Khun	0	0	576.8	0	576.8	0	0	0	0	0				
58	Bhimalav	0	0	468	0	468	0	0	0	0	0				
59	Dholera	0	0	1965.7	0	1965.7	0	0	0	0	0				
60	Otariya	0	0	1310.5	50	1260.5	0	0	50	0	0				
61	Sandhida	299.6	0	1171.4	0	1171.4	0	0	0	0	0				

Census of India 2011- Village Directory Amenities and Land use (As in 2009)

Number of educational amenities available. (If not available within the village, the distance range code viz; a for < 5 Kms, b for 5-10 Kms and c for 10+ kms of nearest place where facility is available is given).

Sr. No.	Name Village	Location Code No.	Total Area of The Village (In Hectares Rounded Up to One Decimal Place)	Total Population (2011 Census)	Number of Households (2011 Census)	Pre-Primary School (PP)	Primary School (P)	Middle School (M)	Secondary School (S)	Senior Secondary School (SS)	Degree College of Arts Science & Commerce (ASC)	Engineering College (EC)	Medical College (MC)	Management Institute (MI)
1	2	3	4	5	6	7	8	9	10	11	12	13	14	15
CD Block:-Dhandhuka (0066)														
62	Mundi	511934	1780.5	1134	201	b	1		b	c	c	c	c	c
63	Rahtalav	511935	6344.5	1315	214	b	1		b	b	c	c	c	c
64	Mahadevpura	511936	2254.3	1284	201	c	1		c	c	c	c	c	c
65	Panchi	511937	1417.4	1197	226	b	1		b	b	c	c	c	c
66	Bhangadh	511938	8307.8	2330	362	c	c		1	c	c	c	c	c
67	Mingalpur	511939	3308.1	2485	418	c	1		b	c	c	c	c	c
68	Zankhi	511940	2186.6	847	138	c	1		b	c	c	c	c	c
69	Bavliyari	511941	14171.2	3010	553	c	1		1	c	c	c	c	c
Block Total :			170321	112777	20572	0	76	0	14	3	0	0	0	0
District Total :			703143	1151178	228482	21	640	0	120	32	0	4	0	0

Census of India 2011- Village Directory Amenities and Land use (As in 2009)

Number of educational amenities available. (If not available within the village, the distance range code viz; a for < 5 Kms, b for 5-10 Kms and c for 10+ kms of nearest place where facility is available is given).

Number of Medical Amenities available. (If not available within the village, the distance range code viz; a for < 5 Kms, b for 5-10 Kms and c for 10+ kms of nearest place where facility is available is given).

Polytechnic (Pt)	Vocational Training School /ITI	Non-Formal Training Centre (NFTC)	Special School for Disabled (SSD)	Others (Specify)	Community Health Centre (CHC)	Primary Health Centre (PHC)	Primary Health Sub Centre (PHS)	Maternity and Child Welfare Centre (MCW)	T. B. Clinic (TBC)	Hospital-Allopathic (HA)	Hospital-Alternative Medicine (HO)	Dispensary (D)	Veterinary Hospital (VH)	Mobile Health Clinic (MHC)	Family Welfare Centre (FWC)	Name Village	Sr. No.
16	17	18	19	20	21	22	23	24	25	26	27	28	29	30	31	2	1
c	c	c	c		b	b	b	c	c	c	c	b	b	c	c	Mundi	62
c	c	c	c		c	b	b	c	c	c	c	c	c	c	c	Rahtalav	63
c	c	c	c		c	c	c	c	c	c	c	c	c	c	c	Mahadevpura	64
c	c	c	c		c	b	b	c	c	c	c	c	c	c	c	Panchi	65
c	c	c	c		c	c	1	c	c	c	c	c	c	c	c	Bhangadh	66
c	c	c	c		c	c	c	c	c	c	c	c	c	c	c	Mingalpur	67
c	c	c	c		c	c	c	c	c	c	c	c	c	c	c	Zankhi	68
c	c	c	c		c	c	1	c	c	c	c	c	c	c	c	Bavliyari	69
0	0	0	0	0	0	3	26	0	0	0	0	6	1	0	1		
0	4	1	0	0	2	29	182	49	10	3	9	26	15	9	26		

**Census of India 2011- Village Directory
Amenities and Land use (As in 2009)**

Sr. No.	Name Village	Number of Non-Government Medical Amenities available.							Availability of drinking water - Yes / No							
		Charitable Non Govt. Hospital/Nursing Home.	Medical Practitioner With MBBS Degree	Medical Practitioner With Other Degree	Medical Practitioner With No Degree	Traditional Practitioner and Faith Healer	Medicine Shop	Others	Tap Water (Treated/Untreated)	Well Water (Covered / Uncovered well)	Hand Pump	Tube wells / Bore well	Spring	River / Canal	Tank / Pond / Lake	Others
1	2	32	33	34	35	36	37	38	39	40	41	42	43	44	45	46
62	Mundi	0	0	0	0	0	0	0	Yes	No	No	No	No	No	Yes	No
63	Rahtalav	0	0	0	0	0	0	0	Yes	No	No	No	No	No	Yes	No
64	Mahadevpura	0	0	0	0	0	0	0	Yes	Yes	No	No	No	No	Yes	No
65	Panchi	0	0	0	0	0	0	0	Yes	No	No	No	No	No	Yes	No
66	Bhangadh	0	0	1	0	0	0	0	Yes	No	No	No	No	No	Yes	No
67	Mingalpur	0	0	0	0	0	0	0	Yes	Yes	No	No	No	No	No	Yes
68	Zankhi	0	0	0	0	0	0	0	Yes	No	No	No	No	No	Yes	No
69	Bavliyari	0	0	0	0	0	0	0	Yes	No	Yes	No	No	No	Yes	No
Block Total :		1	1	15	0	0	0	0	68	32	6	5	0	20	63	2
District Total :		6	17	69	14	36	93	0	500	216	82	337	0	123	334	19

**Census of India 2011- Village Directory
Amenities and Land use (As in 2009)**

Availability of toilet & others
Yes / No

Communication and transport facilities (If amenities available code -Yes is given except for Village Pin Code, If not available within the village, the distance range code viz; a for < 5 Kms, b for 5-10 Kms and c for 10+ kms of nearest place where facility is available is given)

Community Toilet Including Bath.	Community Toilet Excluding Bath.	Rural Sanitary Mart or Sanitary Hardware Outlet Available Near The Village.	Community Bio- gas or Recycle of Waste for Productive Use.	Post Office (PO)	Sub Post Office (SPO)	Post & Telegraph Office (P&TO)	Village Pin Code	Telephones (Land Lines)	Public Call Office (PCO)	Mobile Phone Coverage	Internet Cafes/Common Service Centre (CSC)	Private Courier Facility	Bus Service (Public & Private)	Name Village	Sr. No.
47	48	49	50	51	52	53	54	55	56	57	58	59	60	2	1
No	No	Yes	No	b	b		382455	b	b	Yes	Yes	b	Yes	Mundi	62
Yes	No	Yes	Yes	b	b		382220	Yes	b	Yes	Yes	c	Yes	Rahtalav	63
Yes	No	Yes	No	c	a		382455	Yes	c	Yes	a	c	Yes	Mahadevpura	64
Yes	No	Yes	No	b	Yes		382455	b	b	Yes	Yes	c	Yes	Panchi	65
Yes	No	Yes	No	c	Yes		382455	Yes	c	Yes	Yes	c	Yes	Bhangadh	66
Yes	No	Yes	No	c	Yes		382455	Yes	c	Yes	Yes	c	Yes	Mingalpur	67
Yes	No	Yes	Yes	a	c		382455	c	c	Yes	Yes	c	Yes	Zankhi	68
Yes	No	Yes	No	c	Yes		382455	Yes	c	Yes	Yes	c	Yes	Bavliyari	69
55	11	60	5	3	48	0	69	61	13	69	67	0	69		
68	79	163	20	18	315	0	506	449	352	504	501	16	506		

Census of India 2011- Village Directory Amenities and Land use (As in 2009)

Communication and transport facilities (If amenities available code -Yes is given except for Village Pin Code, If not available within the village, the distance range code viz; a for < 5 Kms, b for 5-10 Kms and c for 10+ kms of nearest place where facility is available is given)

Village connected to highways, village roads, banks & credit societies (If amenities available code -Yes is given, If not available within the village, the distance range code viz; a for < 5 Kms, b for 5-10 Kms and c for 10+ kms of nearest place where facility is available is given)

Sr. No.	Name Village	Railway Stations	Auto/Modified Autos	Taxis and Vans	Tractors	Cycle-Pulled Rickshaws (Manual & Machine Driven)	Carts Driven by Animals	Sea /River Ferry Service	Connected to National Highway (NH)	Connected to State Highway (SH)	Connected to Major District Road (MDR)	Connected to Others District Road	Pucca Roads	Kutchcha Roads	Water Bounded Macadam (WBM) Roads
1	2	61	62	63	64	65	66	67	68	69	70	71	72	73	74
62	Mundi	c	c	c	Yes		Yes	c	b	Yes	Yes	a	Yes	Yes	Yes
63	Rahtalav	c	c	c	Yes		Yes	c	c	c	Yes	b	Yes	Yes	Yes
64	Mahadevpura	c	c	c	Yes	Yes	Yes	c	c	c	c	Yes	Yes	Yes	Yes
65	Panchi	c	c	c	Yes		Yes	c	b	Yes	Yes	b	Yes	Yes	Yes
66	Bhangadh	c	c	c	Yes		Yes	c	c	c	Yes	c	Yes	Yes	Yes
67	Mingalpur	c	c	c	Yes		Yes	c	c	c	Yes	c	Yes	Yes	Yes
68	Zankhi	c	c	c	Yes		Yes	c	a	c	c	Yes	Yes	Yes	Yes
69	Bavliyari	c	Yes	b	Yes		Yes	c	c	Yes	b	Yes	Yes	Yes	Yes
Block Total :		4	14	10	68	16	69	0	0	29	52	30	69	68	67
District Total :		30	253	119	430	171	445	6	13	200	282	350	498	303	131

Census of India 2011- Village Directory Amenities and Land use (As in 2009)

Village connected to highways, village roads, banks & credit societies (If amenities available code -Yes is given, If not available within the village , the distance range code viz; a for < 5 Kms, b for 5-10 Kms and c for 10+ kms of nearest place where facility is available is given)

Availability of miscellaneous facilities (If amenities available code -Yes is given, If not available within the village, the distance range code viz; a for < 5 Kms, b for 5-10 Kms and c for 10+ kms of nearest place where facility is available is given)

75	76	77	78	79	80	81	82	83	84	85	86	87	88	2	1
Navigable Waterway (River/Canal) (NW)	Footpaths (FP)	Commercial & Co-operative Banks	ATM	Agricultural Credit Societies	Self-Help Group (SHG)	Public Distribution System (PDS) Shop	Mandis / Regular Market	Weekly Haat	Agricultural Marketing Society	Integrated Child Development Scheme (Nutritional Centres)	Anganwadi Centre (Nutritional Centres)	Others (Nutritional Centres)	ASHA (Accredited Social Health Activist)	Name Village	Sr. No.
c	Yes	b	c	Yes	Yes	Yes	c	c	c	c	Yes	Yes	Yes	Mundi	62
c	Yes	b	c	Yes	Yes	Yes	c	c	c	c	Yes	Yes	Yes	Rahtalav	63
c	Yes	c	c	a	Yes	a	c	c	c	c	Yes	Yes	Yes	Mahadevpura	64
c	Yes	c	c	Yes	Yes	c	c	c	c	c	Yes	Yes	Yes	Panchi	65
c	Yes	c	c	Yes	Yes	Yes	c	c	c	c	Yes	Yes	Yes	Bhangadh	66
c	Yes	c	c	Yes	Yes	Yes	c	c	c	c	Yes	Yes	Yes	Mingalpur	67
c	Yes	c	c	Yes	Yes	c	c	c	c	c	Yes	Yes	Yes	Zankhi	68
c	Yes	c	c	Yes	Yes	Yes	c	c	c	c	Yes	Yes	Yes	Bavliyari	69
0	69	8	0	66	69	50	0	0	5	0	68	69	65		
11	506	62	10	355	503	373	13	10	33	2	497	506	469		

Census of India 2011- Village Directory Amenities and Land use (As in 2009)

Availability of miscellaneous facilities (If amenities available code -Yes is given, If not available within the village, the distance range code viz; a for < 5 Kms, b for 5-10 Kms and c for 10+ kms of nearest place where facility is available is given)

Availability of electricity
(Yes/No)

Sr. No.	Name Village	Community Centre With/ Without TV	Sports Field	Sports Club / Recreation Centre	Cinema / Video Hall	Public Library	Public Reading Room	Newspaper Supply	Assembly Polling Station	Birth & Death Registration Office	Power Supply for Domestic Use (ED)	Power Supply for Agricultural Use (EAG)	Power Supply for Commercial Use (EC)	Power Supply for All Uses (EA)
1	2	89	90	91	92	93	94	95	96	97	98	99	100	101
62	Mundi	c	c	c	c	c	c	Yes	Yes	Yes	Yes	Yes	Yes	Yes
63	Rahtalav	Yes	b	c	c	c	c	Yes	Yes	Yes	Yes	Yes	Yes	Yes
64	Mahadevpura	c	c	c	c	c	c	Yes	Yes	Yes	Yes	Yes	Yes	Yes
65	Panchi	c	c	c	c	c	c	Yes	Yes	Yes	Yes	Yes	Yes	Yes
66	Bhangadh	Yes	c	c	c	c	c	Yes	Yes	Yes	Yes	Yes	Yes	Yes
67	Mingalpur	c	c	c	c	c	c	Yes	Yes	Yes	Yes	Yes	Yes	Yes
68	Zankhi	c	c	c	c	c	c	Yes	Yes	Yes	Yes	Yes	Yes	Yes
69	Bavliyari	Yes	c	c	c	c	c	Yes	Yes	Yes	Yes	Yes	Yes	Yes
Block Total :		25	5	0	0	1	1	69	68	68	69	69	69	69
District Total :		162	113	5	5	29	64	500	500	497	506	506	506	506

**Census of India 2011- Village Directory
Amenities and Land use (As in 2009)**

Land Use									
Nearest Town									
Area under different types of land use (in hectares rounded up to one decimal place)									
Name	Distance Range Code i.e. a for < 5 Kms, b for 5-10 Kms & c for 10+ kms.	Forests	Area Under Non-Agricultural Uses	Barren and Un-Cultivable Land	Permanent Pastures and Other Grazing Lands	Land Under Miscellaneous Tree Crops etc.	Culturable Waste Land	Name Village	Sr. No.
102	103	104	105	106	107	108	109	2	1
DHANDHUKA	c	0	0.8	53.1	21.4	0	0	Mundi	62
BOTAD	c	0	5.2	4594.7	152.6	0	0	Rahtalav	63
BOTAD	c	0	5	0	36	0	515.5	Mahadevpura	64
DHANDHUKA	c	0	5	160.3	74.5	0	0	Panchi	65
BOTAD	c	0	2638	0	66.9	0	0	Bhangadh	66
BOTAD	c	183	2	781	0	0	0	Mingalpur	67
BOTAD	c	0	3	120.4	26.7	0	0	Zankhi	68
DHANDHUKA	c	34	293.7	8114.7	14	0	0	Bavliyari	69
0	0	352	7003	21464	3425	584	5305		
0	0	1173	21600	49275	27284	4122	19965		

Census of India 2011- Village Directory
Amenities and Land use (As in 2009)

Sr. No.	Name Village	Land Use										Name of three most important commodities manufactured		
		Area under different types of land use (in hectares rounded up to one decimal place)						Area irrigated by source (in hectare).						
		Fallow Lands Other Than Current Fallows	Current Fallows	Net Area Sown	Total Irrigated Land Area	Total Un-irrigated Land Area	Canals (C)	Wells/Tube-Wells (W/TW)	Tanks/Lakes (T/L)	Water Falls (WF)	Others (O)	First	Second	Third
1	2	110	111	112	113	114	115	116	117	118	119	120	121	122
62	Mundi	0	116.2	1589.1	0	1589.1	0	0	0	0	0			
63	Rahtalav	0	640	952	0	952	0	0	0	0	0			
64	Mahadevpura	657.4	0	1040.5	0	1040.5	0	0	0	0	0			
65	Panchi	34.9	0	1142.7	9	1133.7	0	0	9	0	0			
66	Bhangadh	829.5	3125	1648.1	0	1648.1	0	0	0	0	0			
67	Mingalpur	0	408.5	1933.8	2	1931.8	0	0	2	0	0			
68	Zankhi	0	0	2036.6	0	2036.6	0	0	0	0	0			
69	Bavliyari	0	0	5714.8	0	5714.8	0	0	0	0	0			
Block Total :		10834	10589	110766	5718	105048	4231	1283.6	125	79				
District Total :		20954	25013	533758	214981	318777	82814	102512	25880	79				

(e) Appendices to Village Directory

APPENDIX I - VILLAGE DIRECTORY

SUMMARY SHOWING TOTAL NUMBER OF VILLAGES HAVING EDUCATIONAL, MEDICAL AND OTHER AMENITIES - C.D. BLOCK LEVEL

Sr. No.	Name of C.D. Block	Total Number of Inhabited Villages In The C.D. Block	Total Population of C.D. Block	Villages Having Educational Institutions					
				Pre-Primary School	Primary School	Middle School	Secondary School	Senior Secondary School (SS)	Degree College of Arts Sceince & Commerce
1	2	3	4	5	6	7	8	9	10
1	0056-Mandal	37	70346	0	36	0	13	3	0
2	0057-Detroj-Rampura	55	83199	0	54	0	10	7	0
3	0058-Viramgam	66	137462	0	66	0	10	2	0
4	0059-Sanand	52	141955	0	51	0	9	1	0
5	0061-Daskroi	54	186782	17	54	0	25	5	0
6	0062-Dholka	69	168907	4	65	0	16	4	0
7	0063-Bavla	45	115733	0	45	0	8	1	0
8	0064-Ranpur	33	75982	0	33	0	6	0	0
9	0065-Barwala	26	58035	0	24	0	4	1	0
10	0066-Dhandhuka	69	112777	0	68	0	14	3	0
Total		506	1151178	21	496	0	115	27	0

Note: There is no concept of Middle School in Gujarat.

Sr. No.	Name of C.D. Block	Villages Having Medical Institutions							
		Community Health Centre	Primary Health Centre	Primary Health Sub Centre	Maternity and Child Welfare Centre	T.B. Clinic	Hospital- Allopathic	Hospital- Alternative Medicine	Dispensary
1	2	20	21	22	23	24	25	26	27
1	0056-Mandal	1	4	12	8	3	1	1	2
2	0057-Detroj-Rampura	1	1	13	3	3	2	3	10
3	0058-Viramgam	0	2	18	4	3	0	0	2
4	0059-Sanand	0	4	21	0	0	0	4	0
5	0061-Daskroi	0	5	32	32	0	0	0	0
6	0062-Dholka	0	5	26	2	1	0	0	2
7	0063-Bavla	0	4	16	0	0	0	1	3
8	0064-Ranpur	0	1	5	0	0	0	0	1
9	0065-Barwala	0	0	7	0	0	0	0	0
10	0066-Dhandhuka	0	3	26	0	0	0	0	6
Total		2	29	176	49	10	3	9	26

APPENDIX I - VILLAGE DIRECTORY**SUMMARY SHOWING TOTAL NUMBER OF VILLAGES HAVING EDUCATIONAL, MEDICAL AND OTHER AMENITIES - C.D. BLOCK LEVEL**

Villages Having Educational Institutions (Contd.)									
Degree College of Engineering	Medical College	Management Institute	Polytechnic	Vocational Training School /ITI	Non-Formal Training Centre	Special School For Disabled	Others (Specify)	No Educational Facility	Sr. No.
11	12	13	14	15	16	17	18	19	1
0	0	0	0	1	0	0	0	1	1
0	0	0	0	1	1	0	0	0	2
0	0	0	0	0	0	0	0	0	3
1	0	0	0	1	0	0	0	0	4
2	0	0	0	0	0	0	0	0	5
1	0	0	0	0	0	0	0	4	6
0	0	0	0	0	0	0	0	0	7
0	0	0	0	0	0	0	0	0	8
0	0	0	0	0	0	0	0	1	9
0	0	0	0	0	0	0	0	0	10
4	0	0	0	3	1	0	0	6	

Villages Having Medical Institutions (Contd.) ...								
Veterinary Hospital	Mobile Health Clinic	Family Welfare Center	Medical Practitioner (With MBBS Degree)	Medical Practitioner (With Other Degree)	Medicine Shop	Others	No Medical Facility	Sr. No.
28	29	30	31	32	33	34	35	1
2	0	4	0	16	3	0	14	1
2	8	15	2	2	1	0	26	2
1	0	2	3	4	4	0	43	3
1	1	0	2	8	5	0	22	4
2	0	0	1	6	10	0	21	5
2	0	1	1	3	5	0	42	6
2	0	3	0	1	2	0	27	7
1	0	0	1	2	0	0	25	8
1	0	0	5	4	0	0	17	9
1	0	1	1	13	0	0	40	10
15	9	26	16	59	30	0	277	

APPENDIX I - VILLAGE DIRECTORY

SUMMARY SHOWING TOTAL NUMBER OF VILLAGES HAVING EDUCATIONAL,
MEDICAL AND OTHER AMENITIES - C.D. BLOCK LEVEL

Sr. No.	Name of C.D. Block	Villages Having Drinking Water								No Drinking Water Facility
		Tap Water (Treated/Untreated)	Well Water (Covered/Uncovered Well)	Hand Pump	Tubewell/Borewell	Spring	River/Canal	Tank/Pond/Lake	Others	
1	2	36	37	38	39	40	41	42	43	44
1	0056-Mandal	37	29	5	32	0	3	25	0	0
2	0057-Detroj-Rampura	54	35	8	52	0	8	39	1	0
3	0058-Viramgam	66	42	19	66	0	10	52	0	0
4	0059-Sanand	52	7	2	51	0	7	36	0	0
5	0061-Daskroi	54	14	4	38	0	19	28	0	0
6	0062-Dholka	69	18	8	39	0	24	39	7	0
7	0063-Bavla	45	14	8	31	0	11	31	0	0
8	0064-Ranpur	29	15	14	17	0	10	16	9	0
9	0065-Barwala	26	10	8	6	0	11	5	0	0
10	0066-Dhandhuka	68	32	6	5	0	20	63	2	0
	Total	500	216	82	337	0	123	334	19	0

Sr. No.	Name of C.D. Block	Villages Having Transport					Banks		Agricultural Credit Societies
		Railway Station	Auto/Modified Autos	Taxi & Vans	Tractors	Navigable Water Ways (River/Canal/Sea Ferry Service)	Commercial & Co-Operative	ATM	
1	2	54	55	56	57	58	59	60	61
1	0056-Mandal	0	17	9	31	3	6	1	37
2	0057-Detroj-Rampura	6	44	22	51	0	5	2	30
3	0058-Viramgam	3	27	27	64	0	3	0	49
4	0059-Sanand	3	26	12	47	0	5	0	45
5	0061-Daskroi	3	41	11	48	5	11	2	31
6	0062-Dholka	8	47	13	56	0	15	1	40
7	0063-Bavla	1	25	6	27	1	3	3	22
8	0064-Ranpur	2	8	7	25	0	2	1	25
9	0065-Barwala	0	4	2	13	2	4	0	10
10	0066-Dhandhuka	4	14	10	68	0	8	0	66
	Total	30	253	119	430	11	62	10	355

APPENDIX I - VILLAGE DIRECTORY

SUMMARY SHOWING TOTAL NUMBER OF VILLAGES HAVING EDUCATIONAL, MEDICAL AND OTHER AMENITIES - C.D. BLOCK LEVEL

Villages Having Post & Telegraph									
Post Office	Sub Post Office	Post & Telegraph Office	Phone (Land Lines)	Public Call Office	Mobile Phone Coverage	Internet Cafes/ Common Service Centre	Village Roads- Pucca Road	Bus Service (Public/Private)	Sr. No.
45	46	47	48	49	50	51	52	53	1
1	26	0	31	37	36	37	36	37	1
4	30	0	52	55	55	54	55	55	2
1	39	0	64	66	66	66	65	66	3
1	34	0	34	8	52	52	52	52	4
3	35	0	53	36	53	54	54	54	5
3	41	0	60	69	69	67	68	69	6
0	27	0	42	35	45	45	42	45	7
1	18	0	27	20	33	33	32	33	8
1	17	0	25	13	26	26	25	26	9
3	48	0	61	13	69	67	69	69	10
18	315	0	449	352	504	501	498	506	

Villages Having Recreation Facility				Miscellaneous				Villages Having Power Supply		Sr. No.
Cinema / Video Halls	Public Library	Public Reading Rooms	Availability of News Paper	Public Distribution System (PDS) Shop	Weekly Haat	Assembly Polling Station	Birth & Death Registration Office	Available	Not Available	
62	63	64	65	66	67	68	69	70	71	1
1	1	16	37	25	2	37	37	37	0	1
2	1	8	55	27	3	53	53	55	0	2
0	0	0	66	43	1	65	64	66	0	3
0	0	1	52	43	0	52	52	52	0	4
0	12	17	54	42	1	54	52	54	0	5
1	3	8	69	52	1	69	69	69	0	6
0	2	1	42	39	1	45	44	45	0	7
1	9	9	31	31	1	33	33	33	0	8
0	0	3	25	21	0	24	25	26	0	9
0	1	1	69	50	0	68	68	69	0	10
5	29	64	500	373	10	500	497	506	0	

APPENDIX IA - VILLAGE DIRECTORY**VILLAGES BY NUMBER OF PRIMARY SCHOOLS**

Sr. No.	Name of C.D. Block	Total Number of Inhabited Villages	Number of Primary Schools				
			None	One	Two	Three	Four +
1	2	3	4	5	6	7	8
1	0056-Mandal	37	1	34	1	0	1
2	0057-Detroj-Rampura	55	1	49	3	2	0
3	0058-Viramgam	66	0	63	2	1	0
4	0059-Sanand	52	1	48	3	0	0
5	0061-Daskroi	54	0	20	15	9	10
6	0062-Dholka	69	4	55	5	1	4
7	0063-Bavla	45	0	41	3	0	1
8	0064-Ranpur	33	0	29	4	0	0
9	0065-Barwala	26	2	22	1	0	1
10	0066-Dhandhuka	69	1	62	4	2	0
	Total	506	10	423	41	15	17

APPENDIX IB - VILLAGE DIRECTORY**VILLAGES BY PRIMARY, MIDDLE AND SECONDARY SCHOOLS**

Sr. No.	Name of C.D. Block	Total Number of Inhabited Villages	Type of Educational Institutions Available			
			No School	At Least One Primary School and No Middle School	At Least One Primary School and One Middle School	At Least One Middle School and One Secondary School
1	2	3	4	5	6	7
1	0056-Mandal	37	1	36	0	0
2	0057-Detroj-Rampura	55	0	54	0	0
3	0058-Viramgam	66	0	66	0	0
4	0059-Sanand	52	0	51	0	0
5	0061-Daskroi	54	0	54	0	0
6	0062-Dholka	69	4	65	0	0
7	0063-Bavla	45	0	45	0	0
8	0064-Ranpur	33	0	33	0	0
9	0065-Barwala	26	1	24	0	0
10	0066-Dhandhuka	69	0	68	0	0
	Total	506	6	496	0	0

Note: There is no concept of Middle School in Gujarat.

APPENDIX IC - VILLAGE DIRECTORY**VILLAGES WITH DIFFERENT SOURCES OF DRINKING WATER FACILITIES AVAILABLE**

Number of Villages With Different Sources of Drinking Water Facilities Available						
Sr. No.	Name of C.D. Block	Only Tap (Treated/ Untreated)	Only Well (Covered / Uncovered)	Only Tubewell /Borewell	Only Hand Pump	More Than One Source Only From Tap, Well, Tubewell, Hand Pump
1	2	3	4	5	6	7
1	0056-Mandal	0	0	0	0	37
2	0057-Detroj-Rampura	1	0	0	0	54
3	0058-Viramgam	0	0	0	0	66
4	0059-Sanand	1	0	0	0	51
5	0061-Daskroi	12	0	0	0	42
6	0062-Dholka	18	0	0	0	51
7	0063-Bavla	11	0	0	0	34
8	0064-Ranpur	4	0	1	0	26
9	0065-Barwala	10	0	0	0	16
10	0066-Dhandhuka	32	1	0	0	36
	Total	89	1	1	0	413

APPENDIX II- VILLAGE DIRECTORY

VILLAGES WITH 5000 AND ABOVE POPULATION WHICH DO NOT HAVE ONE OR MORE AMENITIES AVAILABLE

Sr. No.	Name of C.D. Block	Name of Village	Location Code Number	Population	Amenities Not Available (Indicate N.A. Where Amenity Not Available)	
					Senior Secondary School	College
1	2	3	4	5	6	7
1	0056-Mandal	Mandal	511429	13141	Available	N.A.
2	0057-Detroj-Rampura	Detroj	511478	6040	Available	N.A.
3	0058-Viramgam	Hansalpur Sereshvar	511532	5674	N.A.	N.A.
4	0058-Viramgam	Shahpur	511559	6941	N.A.	N.A.
5	0059-Sanand	Virochannagar	511563	7081	N.A.	N.A.
6	0059-Sanand	Modasar	511600	5410	N.A.	N.A.
7	0059-Sanand	Mankol	511602	5862	N.A.	N.A.
8	0061-Daskroi	Pasunj	511640	5145	N.A.	N.A.
9	0061-Daskroi	Bhuvaldi	511642	7279	N.A.	N.A.
10	0061-Daskroi	Kuha	511643	10102	N.A.	N.A.
11	0061-Daskroi	Gatrad	511649	5560	N.A.	N.A.
12	0061-Daskroi	Vanch	511653	6674	N.A.	N.A.
13	0061-Daskroi	Dhamatvan	511654	5782	N.A.	N.A.
14	0061-Daskroi	Harnivav	511655	5088	N.A.	N.A.
15	0061-Daskroi	Aslali	511666	8214	N.A.	N.A.
16	0061-Daskroi	Kasindra	511678	8003	N.A.	N.A.
17	0061-Daskroi	Bhat	511679	5858	N.A.	N.A.
18	0062-Dholka	Badarkha	511694	10002	Available	N.A.
19	0062-Dholka	Vasna Keliya	511697	5776	Available	N.A.
20	0062-Dholka	Chaloda	511698	8641	Available	N.A.
21	0062-Dholka	Koth	511738	10439	Available	N.A.
22	0062-Dholka	Vataman	511752	6830	N.A.	N.A.
23	0063-Bavla	Kavitha	511771	7591	N.A.	N.A.
24	0063-Bavla	Durgi	511779	6008	N.A.	N.A.
25	0063-Bavla	Shiyal	511800	7485	Available	N.A.
26	0063-Bavla	Gangad	511802	5660	N.A.	N.A.
27	0063-Bavla	Bagodara	511804	5088	N.A.	N.A.
28	0064-Ranpur	Umralla	511823	5063	N.A.	N.A.
29	0065-Barwala	Navda	511870	6164	N.A.	N.A.
30	0065-Barwala	Hebatpur	511872	6339	N.A.	N.A.

APPENDIX II- VILLAGE DIRECTORY

VILLAGES WITH 5000 AND ABOVE POPULATION WHICH DO NOT HAVE ONE OR MORE AMENITIES AVAILABLE

Sr. No.	Name of C.D. Block	Name of Village	Location Code Number	Amenities Not Available (Indicate N.A. Where Amenity Not Available)				
				Primary Health Sub Centre	Tap Drinking Water	Bus Facility	Approach By Pucca Road	Banks
1	2	3	4	8	9	10	11	12
1	0056-Mandal	Mandal	511429	Available	Available	Available	Available	Available
2	0057-Detroj-Rampura	Detroj	511478	N.A.	Available	Available	Available	Available
3	0058-Viramgam	Hansalpur Sereshvar	511532	Available	Available	Available	Available	N.A.
4	0058-Viramgam	Shahpur	511559	Available	Available	Available	Available	N.A.
5	0059-Sanand	Virochannagar	511563	Available	Available	Available	Available	Available
6	0059-Sanand	Modasar	511600	Available	Available	Available	Available	Available
7	0059-Sanand	Mankol	511602	Available	Available	Available	Available	N.A.
8	0061-Daskroi	Pasunj	511640	Available	Available	Available	Available	N.A.
9	0061-Daskroi	Bhuvaldi	511642	Available	Available	Available	Available	N.A.
10	0061-Daskroi	Kuha	511643	Available	Available	Available	Available	Available
11	0061-Daskroi	Gatrad	511649	Available	Available	Available	Available	N.A.
12	0061-Daskroi	Vanch	511653	Available	Available	Available	Available	N.A.
13	0061-Daskroi	Dhamatvan	511654	Available	Available	Available	Available	N.A.
14	0061-Daskroi	Harnivav	511655	Available	Available	Available	Available	N.A.
15	0061-Daskroi	Aslali	511666	Available	Available	Available	Available	Available
16	0061-Daskroi	Kasindra	511678	Available	Available	Available	Available	Available
17	0061-Daskroi	Bhat	511679	Available	Available	Available	Available	Available
18	0062-Dholka	Badarkha	511694	Available	Available	Available	Available	Available
19	0062-Dholka	Vasna Keliya	511697	Available	Available	Available	Available	Available
20	0062-Dholka	Chaloda	511698	Available	Available	Available	Available	Available
21	0062-Dholka	Koth	511738	Available	Available	Available	N.A.	Available
22	0062-Dholka	Vataman	511752	Available	Available	Available	Available	Available
23	0063-Bavla	Kavitha	511771	Available	Available	Available	Available	N.A.
24	0063-Bavla	Durgi	511779	N.A.	Available	Available	Available	N.A.
25	0063-Bavla	Shiyal	511800	Available	Available	Available	Available	N.A.
26	0063-Bavla	Gangad	511802	Available	Available	Available	Available	Available
27	0063-Bavla	Bagodara	511804	Available	Available	Available	Available	Available
28	0064-Ranpur	Umralla	511823	N.A.	Available	Available	Available	N.A.
29	0065-Barwala	Navda	511870	Available	Available	Available	Available	Available
30	0065-Barwala	Hebatpur	511872	Available	Available	Available	Available	N.A.

APPENDIX III - VILLAGE DIRECTORY**LAND UTILIZATION DATA IN RESPECT OF CENSUS TOWNS**

Sr. No	Name of Census Towns and C.D.Block within Bracket	Total Area	Forests	Area under Non-agricultural Uses	Barren and Un-cultivable land	Permanent Pastures and Other Grazing Lands	Land Under Miscellaneous Tree Crops etc.	Cultivable Waste Land	Fallow Lands other than Current Fallows	Current Fallows	Net Area Shown	Total Irrigated Land Area	Total Un-irrigated Land Area
1	2	3	4	5	6	7	8	9	10	11	12	13	14
1	Bopal (CT)	564.99	0.00	194.36	2.47	36.02	0.00	8.91	0.00	311.15	12.09	8.03	4.06
2	Singarva (CT)	374.74	0.00	19.56	5.19	10.52	0.00	0.00	18.62	3.50	317.35	5.68	311.67
3	Nandej (CT)	906.90	0.00	30.36	0.00	110.11	0.00	237.97	0.00	0.00	528.47	113.31	415.16
4	Ranpur (CT)	2353.00	0.00	303.20	0.00	376.20	0.00	0.00	0.00	0.00	1673.60	245.00	1428.60

APPENDIX-IV - VILLAGE DIRECTORY**C.D. BLOCK WISE LIST OF INHABITED VILLAGES WHERE NO AMENITY OTHER THAN DRINKING WATER FACILITY IS AVAILABLE**

Sr. No.	Name of CD Block	Location Code Number	Name of Village
1	2	3	4

----- NIL -----

APPENDIX V- VILLAGE DIRECTORY**SUMMARY SHOWING NUMBER OF VILLAGES NOT HAVING SCHEDULED CASTES POPULATION**

Sr. No.	Name of C.D. Block	Total Villages	Uninhabited Villages	Inhabited Villages	Number of Inhabited Villages Having No Scheduled Castes Population
1	2	3	4	5	6
1	0056-Mandal	37	0	37	5
2	0057-Detroj-Rampura	55	0	55	4
3	0058-Viramgam	68	2	66	7
4	0059-Sanand	52	0	52	2
5	0061-Daskroi	56	2	54	6
6	0062-Dholka	70	1	69	3
7	0063-Bavla	45	0	45	1
8	0064-Ranpur	33	0	33	2
9	0065-Barwala	27	1	26	3
10	0066-Dhandhuka	69	0	69	13
	Total	512	6	506	46

APPENDIX VI - VILLAGE DIRECTORY**SUMMARY SHOWING NUMBER OF VILLAGES NOT HAVING SCHEDULED TRIBES POPULATION**

Sr. No.	Name of C.D. Block	Total Villages	Uninhabited Villages	Inhabited Villages	Number of Inhabited Villages Having No Scheduled Tribes Population
1	2	3	4	5	6
1	0056-Mandal	37	0	37	30
2	0057-Detroj-Rampura	55	0	55	45
3	0058-Viramgam	68	2	66	49
4	0059-Sanand	52	0	52	34
5	0061-Daskroi	56	2	54	20
6	0062-Dholka	70	1	69	37
7	0063-Bavla	45	0	45	23
8	0064-Ranpur	33	0	33	23
9	0065-Barwala	27	1	26	19
10	0066-Dhandhuka	69	0	69	49
	Total	512	6	506	329

APPENDIX VII - VILLAGE DIRECTORY

LIST OF VILLAGES ACCORDING TO THE PROPORTION OF THE SCHEDULED CASTES TO THE TOTAL POPULATION BY RANGES

A - Scheduled Castes

Block: Mandal (0056)

Range of Scheduled Castes Population (Percentages)	Location Code Number	Name of Village	Range of Scheduled Castes Population (Percentages)	Location Code Number	Name of Village
1	2	3	1	2	3
Nil			11-20		
	511409	Anandpura		511404	Sitapur
	511421	Ughroj		511411	Vinchhan
	511424	Manpura		511414	Varmor
	511426	Sadra		511415	Vinzuvada
	511433	Dhedhasana		511416	Vanpardi
Less than 5				511425	Solgam
	511403	Hansalpur Becharaji		511427	Sher
	511405	Kachrol		511428	Mithapur
	511406	Zanzarava		511429	Mandal
	511407	Sinaj		511431	Navagam
	511408	Kanpura (Sinaj)		511432	Rakhiyana
	511410	Dadhana		511434	Ribdi
	511412	Jalisana		511437	Nana Ubhada
	511420	Vitthapur		511438	Odaki
5 - 10				511439	Trent
	511413	Nayakpur	21 - 30		
	511418	Kunpur		511417	Dalod
	511423	Ukardi		511419	Vasna Kunpur
	511435	Karshanpura		511430	Kadvasan
	511436	Endla	31 - 40		
				511422	Ughrojpora

Block: Detroj-Rampura (0057)

Range of Scheduled Castes Population (Percentages)	Location Code Number	Name of Village	Range of Scheduled Castes Population (Percentages)	Location Code Number	Name of Village
1	2	3	1	2	3
Nil				511480	Nana Karanpura
	511471	Ratanpura			
	511476	Hathipura	Less than 5		
	511479	Mota Karanpura		511440	Gunjala

Range of Scheduled Castes Population (Percentages)	Location Code Number	Name of Village
1	2	3
	511442	Rudatal
	511444	Moti Rantai
	511445	Amarpura
	511451	Rajpura
	511454	Jethipura
	511456	Odhav paru
	511458	Nadishala
	511459	Abasna
	511461	Dangarva
	511462	Bamroli
	511469	Dekavada
	511473	Kukvav
	511474	Bhonynipura
	511484	Chhaniyar
	511485	Kanz
	511489	Bhankoda
	511490	Vasna (Chhaniyar)
	511492	Boska
	511494	Panar
5 - 10		
	511441	Dabhsar
	511446	Sunvala
	511447	Sujpura
	511450	Balsasan
	511453	Nani Rantai
	511460	Madrisana
	511464	Bhonyni

Range of Scheduled Castes Population (Percentages)	Location Code Number	Name of Village
1	2	3
	511465	Ghelda
	511466	Indrapura
	511467	Jaspura
	511468	Umedpura
	511470	Marusana
	511472	Nathpura
	511478	Detroj
	511481	Sadatpura
	511482	Bhagapura
	511486	Ghatisana
11 - 20		
	511443	Bantai
	511448	Bhatariya
	511449	Telavi
	511452	Fatepura
	511455	Odhav
	511457	Gamanpura
	511463	Shobhasan
	511477	Sangpara
	511483	Shihor
	511487	Kantrodi
	511488	Rampura
	511491	Aghar (Ashoknagar)
21 - 30		
	511475	Damodaripura
	511493	Kointiya

Block: Viramgam (0058)

Range of Scheduled Castes Population (Percentages)	Location Code Number	Name of Village
1	2	3
Nil		
	511496	Kanpura (Dalsana)
	511514	Kadipur
	511518	Nilki

Range of Scheduled Castes Population (Percentages)	Location Code Number	Name of Village
1	2	3
	511526	Valana
	511528	Memadpura
	511529	Rangpur
	511557	Karangadh

Range of Scheduled Castes Population (Percentages)	Location Code Number	Name of Village	Range of Scheduled Castes Population (Percentages)	Location Code Number	Name of Village	
1	2	3	1	2	3	
Less than 5				511522	Thori Vadgas	
		511499	Shivpura	511523	Kankaravadi	
		511500	Devpura	511527	Moti Kumad	
		511510	Juna Padar	511532	Hansalpur Sereshvar	
		511512	Nadiyana	511534	Thori Mubarak	
		511556	Nani Kishol	511536	Jakhwada	
		511559	Shahpur	511539	Ogan	
		511560	Kayla	511540	Liya	
5 - 10		511562	Vekariya	511542	Thori Thambha	
				511548	Vasan	
		511495	Dalsana	511549	Thuleta	
		511503	Chanothiya	511555	Jetapur	
		511504	Bhadana	511561	Moti Kishol	
		511506	Dhakdi	21 - 30		
		511509	Bhojva		511498	Chuninapura
		511511	Jaksi		511501	Bhavda
		511513	Khudad		511505	Ukhalod
		511516	Sarsavadi		511507	Dediyasan
		511517	Kokta		511520	Goraiya
		511530	Nani Kumad		511524	Vani
		511531	Sokali		511533	Rahemalpur
		511538	Kalyanpur (Shiyal)		511535	Karakathal
		511541	Vasveliya		511537	Sachana
		511543	Khengariya		511544	Limbad
		511551	Kamijla		511546	Jalampura
		511552	Kumarkhan		511547	Varsava
	511553	Zezara	511550		Ghoda	
	511554	Asalgam	31 - 40			
	511558	Rupavati			511521	Vadgas
11 - 20					511545	Vanthal
		511502	Kariyana		41 - 50	
		511508	Kaliyana	511515		Melaj
	511519	Dumana				

Block: Sanand (0059)

Range of Scheduled Castes Population (Percentages)	Location Code Number	Name of Village	Range of Scheduled Castes Population (Percentages)	Location Code Number	Name of Village
1	2	3	1	2	3
Nil				511612	Lodariyal
	511565	Naranpura		511614	Tajpur
	511605	Govinda	11 - 20		
Less than 5				511568	Anadej
	511571	Garodiya		511570	Cekhla
	511576	Zolapur		511573	Khoda
	511607	Vanaliya		511574	Chharodi
	511609	Zamp		511580	Rupavati
	511610	Juwal		511582	Goraj
	511611	Daran		511585	Charal
5 - 10				511590	Vinchhiya
	511563	Virochannagar		511592	Fangdi
	511567	Rampura		511595	Kolat
	511572	Vasna Iyava		511597	Pipan
	511575	Khoraj		511602	Mankol
	511577	Shiyawada		511603	Kundal
	511578	Kalana		511604	Rethal
	511581	Vasodara		511613	Palwada
	511583	Kunvar	21 - 30		
	511584	Hirapur		511564	Dodar
	511591	Kodaliya		511566	Iyava
	511593	Lekhamba		511586	Bakrana
	511594	Soyla		511587	Daduka
	511596	Moti Devti		511588	Melasana
	511599	Khicha		511589	Makhliyav
	511600	Modasar	31 - 40		
	511601	Juda		511569	Bhavanpur
	511606	Upardal		511579	Bol
	511608	Aniyali		511598	Nani Devti

Block: Daskroi (0061)

Range of Scheduled Castes Population (Percentages)	Location Code Number	Name of Village	Range of Scheduled Castes Population (Percentages)	Location Code Number	Name of Village
1	2	3	1	2	3
Nil				511680	Navapura
	511635	Huka	5 - 10		
	511639	Bharkunda		511634	Vahelal
	511652	Geratnagar		511636	Navarangpura
	511658	Govindada		511637	Zanu
	511664	Ropda		511647	Bhavda
	511672	Istolabad		511650	Memadpur
Less than 5				511654	Dhamatvan
	511629	Lapkaman		511662	Badodara
	511630	Lilapur		511666	Aslali
	511631	Khodiyar		511668	Paldi Kankaj
	511633	Pardhol		511678	Kasindra
	511638	Lalpur		511684	Naz
	511640	Pasunj	11 - 20		
	511641	Kubadthal		511653	Vanch
	511642	Bhuvaldi		511663	Geratpur
	511643	Kuha		511669	Ode
	511644	Chandial		511670	Gamdi
	511645	Kaniyel		511671	Devdi
	511646	Vadod		511674	Chosar
	511648	Bakrol Bujrang		511675	Jetalpur
	511649	Gatrad		511676	Giramtha
	511651	Bibipur		511677	Miroli
	511655	Harnivav		511681	Timba
	511656	Undrel		511682	Mahijda
	511657	Ranodara		511683	Vasai
	511659	Chavlaj	21 - 30		
	511660	Bhuval		511679	Bhat
	511661	Hirapur	31 - 40		
	511667	Visalpur		511673	Barejadi

Block: Dholka (0062)

Range of Scheduled Castes Population (Percentages)	Location Code Number	Name of Village	Range of Scheduled Castes Population (Percentages)	Location Code Number	Name of Village
1	2	3	1	2	3
Nil				511698	Chaloda
	511729	Andhari		511702	Jalapur Vazifa
	511753	Rampura		511705	Sathal
	511754	Anandpura		511707	Shiyawada
Less than 5				511708	Kalyanpur
	511715	Khatripur		511709	Valthera
	511739	Rupgadh		511710	Jalapur Godhaneshvar
	511741	Ganesar		511717	Ambethi
	511743	Raypur		511719	Bhetawada
	511751	Bhumli		511722	Sarandi
	511759	Uteleya		511723	Begva
	511761	Samani		511728	Pisawada
5 - 10				511730	Virpur
	511699	Shekhdi		511732	Girand
	511706	Lana		511733	Virdi
	511711	Khanpur		511734	Ingoli
	511712	Mujpur		511735	Kauka
	511714	Rampur		511737	Kharanti
	511724	Kariyana		511740	Simej
	511725	Kadipur		511742	Ganol
	511736	Kaliyapura		511744	Dholi
	511738	Koth		511760	Loliya
	511745	Kesargadh	21 - 30		
	511746	Arnej		511697	Vasna Keliya
	511747	Bhurkhi		511703	Rajpur
	511748	Gundi		511704	Ambaliyara
	511750	Vejalka		511716	Sahij
	511752	Vataman		511718	Transad
	511755	Varna		511720	Nesda
	511756	Jakhda		511721	Dadusar
	511757	Nani Boru		511726	Ambareli
	511758	Saragvala		511727	Paldi
	511762	Bholad		511731	Vautha
	511763	Moti Boru		511749	Javaraj
11 - 20			41 - 50		
	511694	Badarkha		511700	Sindhraj
	511695	Saroda		511701	Ranoda
	511696	Chandisar			

Block: Bavla (0063)

Range of Scheduled Castes Population (Percentages)	Location Code Number	Name of Village	Range of Scheduled Castes Population (Percentages)	Location Code Number	Name of Village
1	2	3	1	2	3
Nil				511783	Lagdana
	511805	Kaliveji		511784	Dahegamda
Less than 5				511788	Rupal
	511765	Vasna Nanodara		511802	Gangad
	511768	Sankod		511804	Bagodara
	511779	Durgi		511809	Dhingda
	511780	Meni	11 - 20		
	511785	Ranesar		511767	Kavla
	511797	Kalyangadh		511769	Vasna Dhedhal
	511798	Bhamsara		511771	Kavitha
	511799	Kanotar		511773	Hasannagar
	511800	Shiyal		511774	Chhabasar
	511801	Sarala		511776	Metal
	511803	Rohika		511786	Amipura
	511806	Mithapur		511787	Kochariya
	511807	Gundanapara		511789	Saljada
	511808	Memar		511792	Kerala
5 - 10				511794	Sakodara
	511766	Nanodara		511796	Bhayla
	511770	Dhedhal	21 - 30		
	511775	Baldana		511772	Adroda
	511777	Devdholera		511790	Juval Rupavati
	511778	Devadthal		511791	Zekda
	511781	Dumali		511793	Chiyada
	511782	Kesaradi		511795	Dhanwada

Block: Ranpur (0064)

Range of Scheduled Castes Population (Percentages)	Location Code Number	Name of Village	Range of Scheduled Castes Population (Percentages)	Location Code Number	Name of Village
1	2	3	1	2	3
Nil				511820	Sanganpur
	511816	Patna		511822	Derdi
	511819	Kinara		511823	Umralla
Less than 5				511825	Rajpara
	511813	Keriya		511828	Malanpur
	511817	Baraniya		511831	Moti Vavdi

Range of Scheduled Castes Population (Percentages)	Location Code Number	Name of Village
1	2	3
5 - 10	511833	Bubavav
	511835	Kundli
	511812	Dharpipla
	511814	Aniyali Kasbati
	511815	Devaliya
	511818	Bodiya
	511821	Gadhiya
	511826	Khokharnesh
	511827	Hadmatala
	511830	Sundariyana
	511832	Nani Vavdi
	511834	Panvi

Range of Scheduled Castes Population (Percentages)	Location Code Number	Name of Village
1	2	3
11 - 20	511836	Aniyali Kathi
	511837	Alau
	511838	Khas
	511840	Jalila
	511841	Vejalka
	511824	Alampur
	511829	Devgana
	511839	Bagad
	511842	Charanki
	511843	Godhawata
511844	Gunda	

Block: Barwala (0065)

Range of Scheduled Castes Population (Percentages)	Location Code Number	Name of Village
1	2	3
Nil	511850	Nabhoi
	511852	Pipariya
	511863	Timbla
Less than 5	511851	Sodhi
	511861	Khambhada
	511862	Bela
	511864	Kundal
	511865	Rampura
	511866	Khamidana
	511867	Kapadiyali
	511868	Dhadhodar
	511869	Vadhela
	511870	Navda
	511872	Hebatpur

Range of Scheduled Castes Population (Percentages)	Location Code Number	Name of Village	
1	2	3	
5 - 10	511847	Jharvaliya	
	511853	Ankevaliya	
	511854	Shahpur	
	511858	Chachariya	
	511859	Refda	
	511860	Salangpur	
	511871	Sangasar	
	11 - 20	511848	Polarpur
		511849	Chokdi
		511855	Rojid
511856		Ranpari	
511857		Vahiya	

Block: Dhandhuka (0066)

Range of Scheduled Castes Population (Percentages)	Location Code Number	Name of Village	Range of Scheduled Castes Population (Percentages)	Location Code Number	Name of Village
1	2	3	1	2	3
Nil				511911	Padana
		511882	Anandpur	511915	Chandarva
		511883	Buranpur	511917	Pipal
		511887	Ratanpur	511918	Tagadi
		511890	Haripura	511920	Bhalgamda
		511903	Valinda	511925	Gorasu
		511904	Kamatalav	511927	Kadipur
		511928	Gogla	511933	Sandhida
		511929	Khun	511937	Panchi
		511930	Bhimalav	511941	Bavliyari
		511935	Rahtalav	11 - 20	
		511936	Mahadevpura	511873	Mota Tradiya
		511939	Mingalpur	511879	Fedra
		511940	Zankhi	511880	Dhanala
Less than 5			511885	Pipli	
		511874	Nana Tradiya	511886	Pachchham
		511884	Navagam	511891	Rayka
		511888	Fattepur	511896	Galsana
		511892	Jaliya	511901	Khasta
		511897	Vagad	511902	Gamph
		511899	Gunjar	511910	Kothadiya
		511900	Kotda	511916	Unchdi
		511906	Shela	511921	Zinzar
		511907	Kasindra	511922	Akru
		511908	Umargadh	511923	Kharad
		511913	Aniyali Bhimji	511924	Cher
		511919	Parabdi	511926	Bhadiyad
		511931	Dholera	21 - 30	
	511934	Mundi	511876	Zanzarka	
	511938	Bhangadh	511894	Vasana	
5 - 10			511914	Salasar	
		511875	Bajarda	511932	Otariya
		511878	Adval	31 - 40	
		511881	Kamiyala	511877	Sarwal
		511889	Khadol	511898	Morasiya
		511893	Chharodiya	511912	Jaska
		511895	Chhasiyana		
		511905	Ambli		
		511909	Rojka		

APPENDIX VII - VILLAGE DIRECTORY

LIST OF VILLAGES ACCORDING TO THE PROPORTION OF THE SCHEDULED TRIBES TO THE TOTAL POPULATION BY RANGES

B - Scheduled Tribes

Block: Mandal (0056)

Range of Scheduled Tribes Population (Percentages)	Location Code Number	Name of Village	Range of Scheduled Tribes Population (Percentages)	Location Code Number	Name of Village
1	2	3	1	2	3
Nil				511428	Mithapur
	511405	Kachrol		511430	Kadvasan
	511406	Zanzarava		511431	Navagam
	511407	Sinaj		511432	Rakhiyana
	511408	Kanpura (Sinaj)		511433	Dhedhasana
	511409	Anandpura		511434	Ribdi
	511410	Dadhana		511435	Karshanpura
	511411	Vinchhan		511436	Endla
	511412	Jalisana		511437	Nana Ubhada
	511413	Nayakpur		511438	Odaki
	511416	Vanparadi		511439	Trent
	511417	Dalod	Less than 5		
	511418	Kunpur		511403	Hansalpur Becharaji
	511419	Vasna Kunpur		511404	Sitapur
	511422	Ughrojpur		511414	Varmor
	511423	Ukardi		511415	Vinzuvada
	511424	Manpura		511420	Viithapur
	511425	Solgam		511421	Ughroj
	511426	Sadra		511429	Mandal
	511427	Sher			

Block: Detroj-Rampura (0057)

Range of Scheduled Tribes Population (Percentages)	Location Code Number	Name of Village	Range of Scheduled Tribes Population (Percentages)	Location Code Number	Name of Village
1	2	3	1	2	3
Nil				511443	Bantai
	511440	Gunjala		511444	Moti Rantai
	511441	Dabhsar		511445	Amarpura
	511442	Rudatal		511447	Sujpura

Range of Scheduled Tribes Population (Percentages)	Location Code Number	Name of Village
1	2	3
	511449	Telavi
	511450	Balsasan
	511451	Rajpura
	511452	Fatepura
	511453	Nani Rantai
	511454	Jethipura
	511455	Odhav
	511456	Odhav paru
	511457	Gamanpura
	511458	Nadishala
	511459	Abasna
	511461	Dangarva
	511462	Bamroli
	511463	Shobhasan
	511466	Indrapura
	511467	Jaspura
	511468	Umedpura
	511469	Dekavada
	511470	Marusana
	511471	Ratanpura
	511472	Nathpura
	511473	Kukvav
	511474	Bhonynipura
	511475	Damodaripura
	511476	Hathipura

Range of Scheduled Tribes Population (Percentages)	Location Code Number	Name of Village
1	2	3
	511479	Mota Karanpura
	511480	Nana Karanpura
	511481	Sadatpura
	511482	Bhagapura
	511485	Kanz
	511486	Ghatisana
	511487	Kantrodi
	511489	Bhankoda
	511490	Vasna (Chhaniyar)
	511491	Aghar (Ashoknagar)
	511492	Boska
	511493	Kointiya
	511494	Panar
Less than 5		
	511446	Sunvala
	511448	Bhatariya
	511460	Madrisana
	511464	Bhonyni
	511465	Ghelda
	511477	Sangpara
	511478	Detroj
	511483	Shihor
	511484	Chhaniyar
	511488	Rampura

Block: Viramgam (0058)

Range of Scheduled Tribes Population (Percentages)	Location Code Number	Name of Village
1	2	3
Nil		
	511495	Dalsana
	511496	Kanpura (Dalsana)
	511498	Chuninapura
	511499	Shivpura
	511500	Devpura
	511501	Bhavda

Range of Scheduled Tribes Population (Percentages)	Location Code Number	Name of Village
1	2	3
	511502	Kariyana
	511503	Chanothiya
	511505	Ukhalod
	511506	Dhakdi
	511507	Dediyasan
	511508	Kaliyana
	511509	Bhojva

Range of Scheduled Tribes Population (Percentages)	Location Code Number	Name of Village
1	2	3
	511510	Juna Padar
	511511	Jaksi
	511514	Kadipur
	511515	Melaj
	511516	Sarsavadi
	511517	Kokta
	511518	Nilki
	511519	Dumana
	511521	Vadgas
	511522	Thori Vadgas
	511523	Kankaravadi
	511527	Moti Kumad
	511529	Rangpur
	511530	Nani Kumad
	511533	Rahemalpur
	511535	Karakathal
	511539	Ogan
	511540	Liya
	511541	Vasveliya
	511543	Khengariya
	511544	Limbadi
	511545	Vanthal
	511546	Jalampura
	511547	Varsava
	511548	Vasan
	511549	Thuleta
	511550	Ghoda
	511551	Kamijla

Range of Scheduled Tribes Population (Percentages)	Location Code Number	Name of Village
1	2	3
	511552	Kumarkhan
	511553	Zevara
	511554	Asalgam
	511555	Jetapur
	511556	Nani Kishol
	511557	Karangadh
	511558	Rupavati
	511560	Kayla
Less than 5		
	511504	Bhadana
	511512	Nadiyana
	511513	Khudad
	511520	Goraiya
	511524	Vani
	511526	Valana
	511528	Memadpura
	511531	Sokali
	511532	Hansalpur Sereshvar
	511534	Thori Mubarak
	511536	Jakhwada
	511537	Sachana
	511538	Kalyanpur (Shiyal)
	511542	Thori Thambha
	511561	Moti Kishol
	511562	Vekariya
31 - 40		
	511559	Shahpur

Block: Sanand (0059)

Range of Scheduled Tribes Population (Percentages)	Location Code Number	Name of Village
1	2	3
Nil		
	511563	Virochannagar
	511564	Dodar
	511565	Naranpura

Range of Scheduled Tribes Population (Percentages)	Location Code Number	Name of Village
1	2	3
	511569	Bhavanpur
	511573	Khoda
	511575	Khoraj
	511577	Shiyawada

Range of Scheduled Tribes Population (Percentages)	Location Code Number	Name of Village
1	2	3
	511578	Kalana
	511579	Bol
	511580	Rupavati
	511581	Vasodara
	511584	Hirapur
	511585	Charal
	511586	Bakrana
	511587	Daduka
	511588	Melasana
	511590	Vinchhiya
	511591	Kodaliya
	511592	Fangdi
	511593	Lekhamba
	511594	Soyla
	511596	Moti Devti
	511599	Khicha
	511600	Modasar
	511601	Juda
	511603	Kundal
	511605	Govinda
	511606	Upardal
	511607	Vanaliya
	511608	Aniyali

Range of Scheduled Tribes Population (Percentages)	Location Code Number	Name of Village
1	2	3
	511611	Daran
	511612	Lodariyal
	511613	Palwada
	511614	Tajpur
Less than 5		
	511566	Iyava
	511567	Rampura
	511568	Anadej
	511570	Chekhla
	511571	Garodiya
	511572	Vasna Iyava
	511574	Chharodi
	511576	Zolapur
	511582	Goraj
	511583	Kunvar
	511589	Makhiyav
	511595	Kolat
	511597	Pipan
	511598	Nani Devti
	511602	Mankol
	511604	Rethal
	511609	Zamp
	511610	Juwal

Block: Daskroi (0061)

Range of Scheduled Tribes Population (Percentages)	Location Code Number	Name of Village
1	2	3
Nil		
	511630	Lilapur
	511634	Vahelal
	511636	Navarangpura
	511638	Lalpur
	511639	Bharkunda
	511640	Pasunj
	511642	Bhuvaldi
	511644	Chandial

Range of Scheduled Tribes Population (Percentages)	Location Code Number	Name of Village
1	2	3
	511645	Kaniyel
	511646	Vadod
	511654	Dhamatvan
	511656	Undrel
	511657	Ranodara
	511658	Govindada
	511659	Chavlaj
	511660	Bhuval
	511661	Hirapur

Range of Scheduled Tribes Population (Percentages)	Location Code Number	Name of Village
1	2	3
Less than 5	511672	Istolabad
	511679	Bhat
	511683	Vasai
	511629	Lapkaman
	511631	Khodiyar
	511633	Pardhol
	511635	Huka
	511637	Zanu
	511641	Kubadthal
	511643	Kuha
	511647	Bhavda
	511648	Bakrol Bujrang
	511649	Gatrad
	511650	Memadpur
	511651	Bibipur
	511652	Geratnagar
	511653	Vanch
	511655	Harnivav
	511662	Badodara

Range of Scheduled Tribes Population (Percentages)	Location Code Number	Name of Village
1	2	3
5 - 10	511663	Geratpur
	511664	Ropda
	511667	Visalpur
	511668	Paldi Kankaj
	511670	Gamdi
	511671	Devdi
	511673	Barejadi
	511674	Chosar
	511676	Giramtha
	511678	Kasindra
	511680	Navapura
	511682	Mahijda
	511684	Naz
	511666	Aslali
	511669	Ode
	511675	Jetalpur
	511677	Miroli
	511681	Timba

Block: Dholka (0062)

Range of Scheduled Tribes Population (Percentages)	Location Code Number	Name of Village
1	2	3
Nil	511698	Chaloda
	511701	Ranoda
	511704	Ambaliyara
	511708	Kalyanpur
	511709	Valthera
	511711	Khanpur
	511712	Mujpur
	511715	Khatripur
	511717	Ambethi
	511718	Transad
	511719	Bhetawada

Range of Scheduled Tribes Population (Percentages)	Location Code Number	Name of Village
1	2	3
Nil	511720	Nesda
	511721	Dadusar
	511722	Sarandi
	511723	Begva
	511725	Kadipur
	511727	Paldi
	511734	Ingoli
	511740	Simej
	511742	Ganol
	511743	Raypur
	511744	Dholi
511745	Kesargadh	

Range of Scheduled Tribes Population (Percentages)	Location Code Number	Name of Village
1	2	3
	511746	Arnej
	511747	Bhurkhi
	511750	Vejalka
	511752	Vataman
	511753	Rampura
	511754	Anandpura
	511755	Varna
	511756	Jakhda
	511757	Nani Boru
	511759	Uteiya
	511760	Loliya
	511761	Samani
	511762	Bholad
	511763	Moti Boru
Less than 5		
	511694	Badarkha
	511695	Saroda
	511696	Chandisar
	511697	Vasna Keliya
	511699	Shekhdi
	511700	Sindhraj
	511702	Jalalpur Vazifa
	511703	Rajpur
	511705	Sathal
	511706	Lana

Range of Scheduled Tribes Population (Percentages)	Location Code Number	Name of Village
1	2	3
	511707	Shiyawada
	511710	Jalalpur Godhaneshvar
	511714	Rampur
	511716	Sahij
	511724	Kariyana
	511726	Ambareli
	511728	Pisawada
	511733	Virdi
	511735	Kauka
	511736	Kaliyapura
	511738	Koth
	511739	Rupgadh
	511741	Ganesar
	511748	Gundi
	511749	Javaraj
	511751	Bhumli
	511758	Saragvala
5 - 10		
	511730	Virpur
	511731	Vautha
	511732	Girand
11 - 20		
	511737	Kharanti
76 and above		
	511729	Andhari

Block: Bavla (0063)

Range of Scheduled Tribes Population (Percentages)	Location Code Number	Name of Village
1	2	3
Nil		
	511765	Vasna Nanodara
	511767	Kavla
	511768	Sankod
	511770	Dhedhal
	511773	Hasannagar
	511775	Baldana

Range of Scheduled Tribes Population (Percentages)	Location Code Number	Name of Village
1	2	3
	511776	Metal
	511777	Devdholera
	511781	Dumali
	511784	Dahegamda
	511785	Ranesar
	511786	Amipura
	511787	Kochariya

Range of Scheduled Tribes Population (Percentages)	Location Code Number	Name of Village
1	2	3
	511791	Zekda
	511793	Chiyada
	511795	Dhanwada
	511798	Bhamsara
	511801	Sarala
	511802	Gangad
	511805	Kaliveji
	511807	Gundanapara
	511808	Memar
	511809	Dhingda
Less than 5		
	511766	Nanodara
	511769	Vasna Dhedhal
	511771	Kavitha
	511772	Adroda
	511774	Chhabasar
	511780	Meni
	511782	Kesaradi

Range of Scheduled Tribes Population (Percentages)	Location Code Number	Name of Village
1	2	3
	511783	Lagdana
	511788	Rupal
	511789	Saljada
	511790	Juval Rupavati
	511792	Kerala
	511794	Sakodara
	511796	Bhayla
	511797	Kalyangadh
	511799	Kanotar
	511803	Rohika
	511804	Bagodara
	511806	Mithapur
21 - 30		
	511778	Devadthal
51 - 75		
	511800	Shiyal
76 and above		
	511779	Durgi

Block: Ranpur (0064)

Range of Scheduled Tribes Population (Percentages)	Location Code Number	Name of Village
1	2	3
Nil		
	511813	Keriya
	511814	Aniyali Kasbati
	511816	Patna
	511818	Bodiya
	511820	Sanganpur
	511821	Gadhiya
	511822	Derdi
	511823	Umrالا
	511824	Alampur
	511825	Rajpara
	511826	Khokharnesh
	511828	Malanpur

Range of Scheduled Tribes Population (Percentages)	Location Code Number	Name of Village
1	2	3
	511829	Devvana
	511830	Sundariyana
	511831	Moti Vavdi
	511832	Nani Vavdi
	511833	Bubavav
	511837	Alau
	511838	Khas
	511840	Jalila
	511841	Vejalika
	511842	Charanki
	511843	Godhawata
Less than 5		
	511812	Dharpipla

Range of Scheduled Tribes Population (Percentages)	Location Code Number	Name of Village
1	2	3

	511815	Devaliya
	511817	Baraniya
	511819	Kinara
	511827	Hadmataala
	511834	Panvi

Range of Scheduled Tribes Population (Percentages)	Location Code Number	Name of Village
1	2	3

	511835	Kundli
	511836	Aniyali Kathi
	511839	Bagad
	511844	Gunda

Block: Barwala(0065)

Range of Scheduled Tribes Population (Percentages)	Location Code Number	Name of Village
1	2	3

Nil

	511849	Chokdi
	511850	Nabhoi
	511852	Pipariya
	511853	Ankevaliya
	511854	Shahpur
	511855	Rojid
	511856	Ranpari
	511857	Vahiya
	511858	Chachariya
	511859	Refda
	511862	Bela
	511863	Timbla
	511864	Kundal

Range of Scheduled Tribes Population (Percentages)	Location Code Number	Name of Village
1	2	3

	511865	Rampura
	511866	Khamidana
	511867	Kapadiyali
	511868	Dhadhodar
	511871	Sangasar
	511872	Hebatpur

Less than 5

	511847	Jharvaliya
	511848	Polarpur
	511851	Sodhi
	511860	Salangpur
	511861	Khambhada
	511869	Vadhela
	511870	Navda

Block: Dhandhuka (0066)

Range of Scheduled Tribes Population (Percentages)	Location Code Number	Name of Village
1	2	3

Nil

	511875	Bajarda
	511876	Zanzarka
	511878	Adval
	511879	Fedra

Range of Scheduled Tribes Population (Percentages)	Location Code Number	Name of Village
1	2	3

	511880	Dhanala
	511881	Kamiyala
	511882	Anandpur
	511883	Buranpur
	511884	Navagam

Range of Scheduled Tribes Population (Percentages)	Location Code Number	Name of Village
1	2	3
	511886	Pachchham
	511887	Ratanpur
	511888	Fattepur
	511889	Khadol
	511890	Haripura
	511892	Jaliya
	511893	Chharodiya
	511894	Vasana
	511895	Chhasiyana
	511896	Galsana
	511897	Vagad
	511898	Morasiya
	511899	Gunjar
	511902	Gamph
	511903	Valinda
	511904	Kamatalav
	511905	Ambli
	511907	Kasindra
	511908	Umargadh
	511909	Rojka
	511912	Jaska
	511913	Aniyali Bhimji
	511914	Salasar
	511916	Unchdi
	511917	Pipal
	511918	Tagadi
	511919	Parabdi
	511920	Bhargamda
	511921	Zinzar
	511924	Cher
	511925	Gorasu

Range of Scheduled Tribes Population (Percentages)	Location Code Number	Name of Village
1	2	3
	511927	Kadipur
	511928	Gogla
	511929	Khun
	511930	Bhimalav
	511934	Mundi
	511936	Mahadevpura
	511938	Bhangadh
	511939	Mingalpur
	511940	Zankhi
Less than 5		
	511873	Mota Tradiya
	511874	Nana Tradiya
	511877	Sarwal
	511885	Pipli
	511891	Rayka
	511900	Kotda
	511901	Khasta
	511906	Shela
	511910	Kothadiya
	511911	Padana
	511915	Chandarva
	511922	Akru
	511923	Kharad
	511926	Bhadiyad
	511931	Dholera
	511932	Otariya
	511933	Sandhida
	511935	Rahtalav
	511937	Panchi
	511941	Bavliyari

Section-II Town Directory

STATEMENT - I
Status and Growth History

Sr. No.	Class, Name and Civic Status of Town	Location	Code No.	Name of Taluk/ Tahsil/ Police Station/Islands etc.	Name of CD block	Area (sq. Km.)	Number of Households Including Households (2011 Census)	Scheduled Castes Population (2011 Census)	Scheduled Tribes Population (2011 Census)	Population And Growth Rate (In Brackets) Of The Town At The Censuses Of	
										1901	1911
1											
1	II,Viramgam(M)	2447403779802481	VIRAMGAM	VIRAMGAM	VIRAMGAM	13.67	12188	5202	473	18952 (0)	20769 (9.6)
2	II,Sanand (M + OG)	2447403780802482	SANAND	SANAND	SANAND	157.71	19999	12783	1169	6783 (0)	6474 (-4.6)
3	V,Ahmadabad Cantonment (CB)	2447403781802483	AHMADABAD CITY	AHMADABAD CITY	AHMADABAD CITY	5.59	1446	1945	813	0 (0)	0 (0)
4	I,Ahmadabad (M Corp.)	2447403781802484	AHMADABAD CITY	AHMADABAD CITY	AHMADABAD CITY	468.92	1179823	594523	66846	185889 (0)	16.6 (0)
5	IV,Bareja (M)	2447403782802485	DASKROI	DASKROI	DASKROI	20.37	4119	459	671	0 (0)	0 (0)
6	III,Bopal (CT)	2447403782511685	DASKROI	DASKROI	DASKROI	5.65	8801	1291	348	0 (0)	0 (0)
7	IV,Singarva (CT)	2447403782511686	DASKROI	DASKROI	DASKROI	3.75	2690	1488	543	0 (0)	0 (0)
8	V,Nandej (CT)	2447403782511687	DASKROI	DASKROI	DASKROI	9.07	1916	618	229	0 (0)	0 (0)
9	II,Dholka (M + OG)	2447403783802486	DHLOKA	DHLOKA	DHOLKA	20.85	16584	8337	408	14971 (0)	13693 (-8.5)
10	III,Bavla (M + OG)	2447403784802487	BAVLA	BAVLA	BAVLA	46.68	9089	4525	97	0 (0)	0 (0)
11	IV,Ranpur (CT)	2447403785511845	RANPUR	RANPUR	RANPUR	23.53	3317	638	24	0 (0)	0 (0)
12	IV,Barwala (M)	2447403786802488	BARWALA	BARWALA	BARWALA	32.04	3310	1818	14	0 (0)	0 (0)
13	III,Dhandhuka (M)	2447403787802489	DHANDHUKA	DHANDHUKA	DHANDHUKA	62.66	6350	2124	138	10314 (0)	-22.1 (0)

STATEMENT - I
Status and Growth History

Sr. No.	Population and Growth Rate (in brackets) of the Town at the Censuses of													Sex ratio				
	1921	1931	1941	1951	1961	1971	1981	1991	2001	2011	Density (2011 Census)							
	12	13	14	15	16	17	18	19	20	21	22	23	24	25				
1	26262 (26.5)	18965 (-27.8)	26373 (39.1)	27435 (4)	38955 (42)	43790 (12.4)	48275 (10.2)	50698 (5)	53094 (4.7)	55821 (5.14)	4083	931	923	930				
2	6962 (7.5)	7319 (5.1)	8733 (19.3)	10623 (21.6)	14315 (37.8)	18985 (32.6)	22465 (18.3)	25674 (14.3)	32417 (26.3)	95890 (195.8)	608	901	887	897				
3	0 (0)	3789 (0)	3943 (4.1)	5480 (39)	6870 (25.4)	10816 (57.4)	10755 (-0.6)	11967 (11.3)	14706 (22.9)	7588 (-48.4)	1357	678	666	927				
4	26.4 (0)	310000 (13.1)	591267 (90.7)	863590 (46.1)	1193875 (38.3)	1731116 (45)	2396171 (38.42)	2924404 (22.04)	3694974 (26.4)	5577940 (50.96)	11895	888	884	898				
5	0 (0)	0 (0)	0 (0)	0 (0)	0 (0)	0 (0)	0 (0)	0 (0)	0 (0)	19690 (0)	967	0	0	913				
6	0 (0)	0 (0)	0 (0)	0 (0)	0 (0)	0 (0)	0 (0)	0 (0)	12181 (0)	37635 (208.96)	6661	0	884	918				
7	0 (0)	0 (0)	0 (0)	0 (0)	0 (0)	0 (0)	0 (0)	8183 (0)	9889 (20.8)	12547 (26.88)	3346	872	910	904				
8	0 (0)	0 (0)	0 (0)	0 (0)	0 (0)	5589 (0)	7219 (29.2)	6878 (-4.7)	7642 (11.1)	9176 (20.07)	1012	883	873	920				
9	12513 (-8.6)	13743 (9.8)	17222 (25.3)	20012 (16.2)	27476 (37.3)	35520 (29.3)	44270 (24.6)	49860 (12.63)	53827 (7.96)	80945 (50.38)	3882	939	922	932				
10	0 (0)	0 (0)	0 (0)	8374 (0)	12825 (53.2)	16695 (30.2)	21538 (29)	25391 (17.9)	30871 (21.6)	42458 (37.53)	910	910	886	900				
11	0 (0)	0 (0)	0 (0)	0 (0)	0 (0)	0 (0)	0 (0)	0 (0)	0 (0)	16944 (0)	720	0	0	944				
12	0 (0)	0 (0)	0 (0)	0 (0)	0 (0)	0 (0)	0 (0)	0 (0)	0 (0)	17951 (0)	560	0	0	923				
13	0.2 (0)	9076 (12.7)	11150 (22.9)	12250 (9.9)	15640 (27.7)	18445 (17.9)	22109 (19.9)	27781 (25.7)	29572 (6.4)	32475 (9.82)	518	930	908	910				

STATEMENT-II

Physical Aspects and Location of Towns, 2009

Sr. No.	Name of town	Physical Aspects		Name of and Road Distance (in kms.) from		State HQ.	District HQ.	Sub-Division/Taluk/Tahsil / Police station/ Development Block/ Island HQ.	Nearest City with			Railway Station	Bus Route
		Temperature (in centigrade)	Rainfall (in mm)	Population					Population of One Lakh and More	Population of Five Lakh and More			
				Maximum	Minimum						Of One Lakh and More		
1	Viramgam (M)	45	550	22		6	7	8	9	10	11	12	
						GANDHINAGAR (82)	AHMADABAD (62)	VIRAMGAM (0)	AHMADABAD (62)	AHMADABAD (62)	VIRAMGAM (0)	VIRAMGAM (0)	VIRAMGAM (0)
2	Sanand (M + OG)	46	852	12		GANDHINAGAR (45)	AHMADABAD (25)	SANAND (0)	AHMADABAD (25)	AHMADABAD (25)	SANAND (0)	SANAND (0)	SANAND (0)
3	Ahmadabad Cantonment (CB)	45.1	750.5	12.08		GANDHINAGAR (18)	AHMADABAD (7)	AHMADABAD CITY(7)	AHMADABAD (7)	AHMADABAD (7)	AHMADABAD (7)	AHMADABAD (7)	AHMADABAD (7)
4	Ahmadabad (M Corp.)	45	834	6.5		GANDHINAGAR (32)	AHMADABAD (0)	AHMADABAD (0)	GANDHINAGAR (32)	VADODARA (111)	AHMADABAD (0)	AHMADABAD (0)	AHMADABAD (0)
5	Barreja (M)	42	484.2	32		GANDHINAGAR (50)	AHMADABAD (20)	DASKROI (20)	AHMADABAD (20)	AHMADABAD (20)	BAREJADI (12)	BAREJADI (12)	BAREJADI (0)
6	Bopal (CT)	41	650	12		GANDHINAGAR (38)	AHMADABAD (13)	DASKROI (18)	AHMADABAD (13)	AHMADABAD (13)	AHMADABAD (13)	AHMADABAD (13)	BOPAL (0)
7	Singarva (CT)	40	490.2	28		GANDHINAGAR (35)	AHMADABAD (14)	DASKROI (14)	AHMADABAD (14)	AHMADABAD (14)	AHMADABAD (14)	AHMADABAD (14)	SINGARVA (0)
8	Nandej (CT)	39.2	452.2	12		GANDHINAGAR (49)	AHMADABAD (18)	DASKROI (18)	AHMADABAD (18)	AHMADABAD (18)	BAREJADI (1)	BAREJADI (1)	NANDEJ (0)
9	Dholka (M + OG)	45.5	550	10.8		GANDHINAGAR (65)	AHMADABAD (42)	DHOLKA (0)	AHMADABAD (42)	AHMADABAD (42)	DHOLKA (0)	DHOLKA (0)	DHOLKA (0)
10	Bavla (M + OG)	45.5	595	20.5		GANDHINAGAR (61)	AHMADABAD (32)	BAVLA (0)	AHMADABAD (32)	AHMADABAD (32)	BAVLA (0)	BAVLA (0)	BAVLA (0)
11	Ranpur (CT)	46	700	12		GANDHINAGAR (155)	AHMADABAD (32)	RANPUR (0)	SURENDRANAGAR (55)	AHMADABAD (130)	RANPUR (0)	RANPUR (0)	RANPUR (0)
12	Barwala (M)	37.41	850	16.59		GANDHINAGAR (160)	AHMADABAD (132)	BARWALA (0)	BOTAD (27)	BHAVNAGAR (67)	BHIMNATH (9)	BHIMNATH (9)	BARWALA (0)
13	Dhandhuka (M)	47	1000	28		GANDHINAGAR (150)	AHMADABAD (105)	DHANDHUKA (0)	SURENDRANAGAR (60)	AHMADABAD (105)	DHANDHUKA (0)	DHANDHUKA (0)	DHANDHUKA (0)

STATEMENT - III
Civic and other Amenities, 2009

Sr. No.	Name of Town	Road length (in kms.)	System of Drainage					Number of Latrines			Protected water supply
			Open (OD)	Closed (CD)	Both Open & Closed (BD)	Nil	Pit System	Flush/Pour Flush (Water borne)	Service	Others	Source of supply (Codes) @
1	2	3	4	5	6	7	8	9	10	11	12
1	Viramgam (M)	38		CD			0	12084	0	0	TT,
2	Sanand (M + OG)	22.5			BD		0	6435	0	0	TT,TW/B
3	Ahmadabad Cantonment (CB)	30		CD			0	1365	0	0	TT,
4	Ahmadabad (M Corp.)	2398.21		CD			0	1187339	0	0	TT,TW/B
5	Bareja (M)	30			BD		0	3830	0	0	TT,TW/B
6	Bopal (CT)	5		CD			15	8462	0	0	TW/B,TT
7	Singarva (CT)	8		CD			90	1834	0	0	TU,TT
8	Nandej (CT)	13		CD			54	1843	0	0	TT,TW/B
9	Dholka (M + OG)	80			BD		0	16465	0	12	TT,TW/B
10	Bavla (M + OG)	48.07			BD		0	8964	0	0	TT,TW/B
11	Ranpur (CT)	70		CD			0	3158	0	0	TT,
12	Barwala (M)	23	OD				0	2861	0	0	TU,
13	Dhandhuka (M)	15			BD		0	6158	0	0	TT,CW

*In case this service is not available in the town, the name of the nearest place and its distance from the town where facility is available has been given

@Two major source only

Abbreviation

TT: Tap water from treated source

TU: Tap water from un-treated sou

CW: Covered well

UW: Un-covered well

HP: Hand pump

TW/B: Tubewell /Borehole

RW: Rainwater

S: Spring

TK/P/L: Tank/Pond/Lake

O: Others

OHT: Over head Tank

SR: Service Reservoir

RIG: River Infiltration Gallery

BWP: Bore Well Pumping system

PT: Pressure Tank

N/A,NA,N.A.: Not Avialable

STATEMENT - III
Civic and other Amenities, 2009

Sr. No.	Protected water supply	Fire fighting service*	Electrification (Number of connections)				
	System of storage with capacity in kilo litres (along with Codes) @		Domestic	Industrial	Commercial	Road lighting (points)	Others
1	13	14	15	16	17	18	19
1	OHT(4900)	Yes	12000	310	470	2240	20
2	OHT(3200)	No,AHMADABAD(25)	8434	225	1412	2116	0
3	OHT(675)	No,AHMADABAD CITY(7)	1415	0	28	407	0
4	OHT(860000),BWP()	Yes	1115988	59560	306450	95649	3636
5	OHT(68700), BWP(2000)	No,AHMADABAD(20)	3692	11	5	1860	55
6	OHT(6750)	No,AHMADABAD(13)	8600	960	2800	700	0
7	OHT(215)	No,AHMADABAD(14)	2150	35	225	350	15
8	OHT(900)	No,AHMADABAD(18)	1600	36	25	510	47
9	OHT(9500), SR(6100)	Yes	16400	970	3070	2500	42
10	OHT(49965)	Yes	9157	246	2395	1680	80
11	OHT(4500)	No,BOTAD(25)	2992	107	456	172	0
12	OHT(250)	Yes	3700	50	300	675	0
13	OHT(7000)	Yes	6509	0	1000	3445	0

*In case this service is not available in the town, the name of the nearest place and its distance from the town where facility is available has been given

@Two major source only

Abbreviation

TT: Tap water from treated source

TU: Tap water from un-treated source

CW: Covered well

UW: Un-covered well

HP: Hand pump

TW/B: Tubewell /Borehole

RW: Rainwater

S: Spring

TK/P/L: Tank/Pond/Lake

O: Others

OHT: Over head Tank

SR: Service Reservoir

RIG: River Infiltration Gallery

BWP: Bore Well Pumping system

PT: Pressure Tank

N/A,NA,N.A.: Not Available

STATEMENT - IV
Medical Facilities, 2009

Sr.No.	Name of Town	No. of Medical facilities* (with number of beds in brackets)												
		Hospitals (Allopathic & Others)	Dispensaries / Health Center	Family Welfare Center	Maternity and Child Welfare Center	Maternity Homes	T.B. Hospital/ Clinic	Nursing Homes	Veterinary Hospital	Mobile Health Clinic	Others etc.	Charitable Hospital/Nursing Home (Numbers)	Medicine Shop (Numbers)	
1	2	3	4	5	6	7	8	9	10	11	12	13	14	
1	Virangam (M)	1(60)	1(10)	62 Kms.	62 Kms.	1(5)	62 Kms.	62 Kms.	1(0)	N.A.	62 Kms.	2	5	
2	Sanand (M + OG)	1(30)	1(5)	25 Kms.	25 Kms.	1(5)	25 Kms.	25 Kms.	1(0)	N.A.	25 Kms.	2	11	
3	Ahmadabad Cantonment(CB)	7 Kms.	1(0)	7 Kms.	7 Kms.	7 Kms.	7 Kms.	7 Kms.	7 Kms.	N.A.	7 Kms.	0	0	
4	Ahmadabad (M Corp.)	17(42412)	65(0)	7(0)	13(200)	14 (212)	1(6)	6(5)	1(0)	N.A.	1(4)	54	4219	
5	Bareja (M)	4 Kms.	1(0)	4 Kms.	4 Kms.	1(11)	20 Kms.	20 Kms.	1(0)	N.A.	20 Kms.	3	5	
6	Bopal (CT)	13 Kms.	1(6)	13 Kms.	13 Kms.	1(6)	13 Kms.	13 Kms.	13 Kms.	N.A.	13 Kms.	0	32	
7	Singarva (CT)	8 Kms.	1(0)	1(0)	1(0)	10 Kms.	10 Kms.	10 Kms.	8 Kms.	N.A.	14 Kms.	0	3	
8	Nandaj (CT)	18 Kms.	1(5)	18 Kms.	18 Kms.	18 Kms.	18 Kms.	18 Kms.	1(0)	N.A.	18 Kms.	0	13	
9	Dholka (M + OG)	1(10)	1(0)	1(0)	1(0)	2(10)	42 Kms.	2(6)	1(0)	N.A.	42 Kms.	4	29	
10	Bavla (M + OG)	1(35)	1(5)	7 Kms.	3(0)	7 Kms.	1(0)	32 Kms.	1(0)	N.A.	32 Kms.	2	21	
11	Ranpur (CT)	1(15)	1(0)	55 Kms.	55 Kms.	55 Kms.	55 Kms.	55 Kms.	1(0)	N.A.	130 Kms.	1	3	
12	Barwala (M)	67 Kms.	1(12)	27 Kms.	69 Kms.	1(8)	34 Kms.	N.A.	1(0)	N.A.	132 Kms.	0	6	
13	Dhandhuka (M)	105 Kms.	1(5)	1(0)	1(0)	1(5)	60 Kms.	105 Kms.	1(0)	N.A.	1(0)	2	18	

*If a medical facility is not available in the town,nearest place distance from the town where facility is available has been given

*N.A.:Not Available

STATEMENT-V
Educational, Recreational and Cultural Facilities, 2009

Sr. No.	Name of Town	Number of Educational Facilities*											
		Primary school	Middle school	Secondary school	Senior Secondary school	Arts/ Science/ Commerce colleges (of degree level and above)	Medical colleges	Engineering colleges	Management Institute/ colleges	PolYTECHNICS	Recognised Shorthand, Typewriting and vocational training institutions		
1	2	3	4	5	6	7	8	9	10	11	12		
1	Virangam (M)	22	(0)	4	3	AHMADABAD (62)	AHMADABAD (62)	AHMADABAD (62)	AHMADABAD (62)	AHMADABAD (62)	AHMADABAD (62)	AHMADABAD (62)	
2	Sanand (M + OG)	25	(0)	9	4	AHMADABAD (25)	AHMADABAD (25)	AHMADABAD (25)	AHMADABAD (25)	AHMADABAD (25)	AHMADABAD (25)	AHMADABAD (25)	
3	Ahmadabad Cantonment (CB)	6	(0)	4	3	AHMADABAD (7)	AHMADABAD (7)	AHMADABAD (7)	AHMADABAD (7)	AHMADABAD (7)	AHMADABAD (7)	AHMADABAD (7)	
4	Ahmadabad (M Corp.)	1337	(0)	255	255	1	4	6	19	3	85		
5	Bareja (M)	13	(0)	2	2	AHMADABAD (20)	AHMADABAD (20)	AHMADABAD (20)	AHMADABAD (20)	AHMADABAD (20)	AHMADABAD (20)	AHMADABAD (20)	
6	Bopal (CT)	12	(0)	3	3	AHMADABAD (13)	AHMADABAD (13)	AHMADABAD (13)	AHMADABAD (13)	AHMADABAD (13)	AHMADABAD (13)	AHMADABAD (13)	
7	Singarva (CT)	2	(0)	KATHWADA (1)	AHMADABAD (14)	AHMADABAD (14)	AHMADABAD (14)	AHMADABAD (14)	AHMADABAD (14)	AHMADABAD (14)	AHMADABAD (14)	AHMADABAD (14)	
8	Nandej (CT)	2	(0)	2	4	AHMADABAD (18)	AHMADABAD (18)	AHMADABAD (18)	AHMADABAD (18)	AHMADABAD (18)	AHMADABAD (18)	AHMADABAD (18)	
9	Dholka (M + OG)	34	(0)	16	6	AHMADABAD (42)	AHMADABAD (42)	AHMADABAD (42)	AHMADABAD (42)	AHMADABAD (42)	AHMADABAD (42)	AHMADABAD (42)	
10	Bavla (M + OG)	7	(0)	4	9	AHMADABAD (32)	AHMADABAD (32)	AHMADABAD (32)	AHMADABAD (32)	AHMADABAD (32)	AHMADABAD (32)	AHMADABAD (32)	
11	Ranpur (CT)	9	(0)	DHANDHUKA (30)	3	AHMADABAD (130)	BHAVNAGAR (120)	BHAVNAGAR (120)	BHAVNAGAR (120)	BHAVNAGAR (120)	AHMADABAD (130)	AHMADABAD (130)	
12	Barwala (M)	10	(0)	2	2	AHMADABAD (132)	BHAVNAGAR (67)	BHAVNAGAR (67)	BHAVNAGAR (67)	RANPUR (30)	AHMADABAD (132)	AHMADABAD (132)	
13	Dhandhuka (M)	16	(0)	6	2	AHMADABAD (105)	BHAVNAGAR (95)	BHAVNAGAR (95)	BHAVNAGAR (95)	RANPUR (30)	AHMADABAD (105)	AHMADABAD (105)	

*If an educational facility is not available in the town, the name of the nearest place and its distance from the town where facility is available has been given

STATEMENT-V
Educational, Recreational and Cultural Facilities, 2009
Number of Social, Recreational and Cultural facilities

Sr. No.	Non-formal Education Center (Sarva Shiksha Abhyan Center)	Special School for Disabled	Others	No. of Home Orphanage	Working women's hostels (with No. of seats in bracket)	No. of Old Age Home	Stadium	Cinema Theatre	Auditorium/Community halls	Public libraries	Reading rooms
1	1	14	15	16	17	18	19	20	21	22	23
1	1	AHMADABAD (62)	AHMADABAD (62)	AHMADABAD (62)	AHMADABAD (62)	AHMADABAD (62)	AHMADABAD (62)	2	1	2	2
2	1	AHMADABAD (25)	AHMADABAD (25)	AHMADABAD (25)	AHMADABAD (25)	AHMADABAD (25)	AHMADABAD (25)	1	1	1	1
3	AHMADABAD (7)	AHMADABAD (7)	AHMADABAD (7)	AHMADABAD (7)	AHMADABAD (7)	AHMADABAD (7)	1	AHMADABAD (7)	1	AHMADABAD (7)	1
4	15	4	3	7	2	13	4	114	69	204	28
5	1	AHMADABAD (20)	AHMADABAD (20)	AHMADABAD (20)	AHMADABAD (20)	AHMADABAD (20)	AHMADABAD (20)	3	3	1	1
6	1	1	AHMADABAD (14)	AHMADABAD (14)	AHMADABAD (13)	AHMADABAD (13)	AHMADABAD (13)	THALTEJ (6)	2	AHMADABAD (13)	AHMADABAD (13)
7	1	AHMADABAD (14)	AHMADABAD (14)	AHMADABAD (14)	AHMADABAD (14)	KUHA (11)	AHMADABAD (14)	AHMADABAD (14)	AHMADABAD (14)	AHMADABAD (14)	AHMADABAD (14)
8	1	AHMADABAD (18)	AHMADABAD (18)	AHMADABAD (18)	AHMADABAD (18)	AHMADABAD (18)	AHMADABAD (18)	AHMADABAD (18)	1	AHMADABAD (18)	AHMADABAD (18)
9	1	1	AHMADABAD (42)	AHMADABAD (42)	1	AHMADABAD (42)	AHMADABAD (42)	1	8	3	3
10	1	DHOLKA (14)	AHMADABAD (32)	AHMADABAD (32)	DHOLKA(14)	AHMADABAD (32)	AHMADABAD (32)	1	3	1	1
11	1	AHMADABAD (130)	AHMADABAD (130)	AHMADABAD (130)	AHMADABAD (130)	DHANDHUKA (30)	AHMADABAD (130)	DHANDHUKA (30)	DHANDHUKA (30)	1	1
12	1	BHAVNAGAR (67)	AHMADABAD (132)	AHMADABAD (132)	AHMADABAD (132)	DHANDHUKA (27)	AHMADABAD (132)	1	1	1	1
13	1	DHOLKA (80)	AHMADABAD (105)	AHMADABAD (105)	DHOLKA (80)	1	AHMADABAD (105)	1	1	1	1

*If an educational facility is not available in the town, the name of the nearest place and its distance from the town where facility is available has been given

STATEMENT - VI
Industry and Banking, 2009

Sr. No.	Name of Town	Names of three most important commodities					Number of banks					Number of Non-Agricultural Credit Societies
		1st	2nd	3rd	Nationalised Bank	Private Commercial Bank	Co-operative Bank	Number of Agricultural Credit Societies	Number of Non-Agricultural Credit Societies			
1	2	3	4	5	6	7	8	9	10			
1	Virangam (M)	WIRE DRAWING MACHINE	COTTON GINNING	COLOUR CHEMICALS	5	2	3	1	5			
2	Sanand (M + OG)	TOBACCO PRODUCTS			6	0	2	1	5			
3	Ahmadabad Cantonment (CB)	HANDICRAFT ARTICLES			2	0	0	0	0			
4	Ahmadabad (M Corp.)	COTTON CLOTH	CHEMICALS	MEDICINES	1038	208	243	29	603			
5	Bareja (M)	DISPOASAL PAPER PALTE			3	2	0	1	0			
6	Bopal (CT)				4	6	0	0	0			
7	Singarva (CT)	POTASSIUM NITRATE			0	0	0	0	0			
8	Nandej (CT)				1	1	0	1	0			
9	Dholka (M + OG)	POWER LOOM CLOTH	FURNITURE	SHOES CHAPPALS	5	0	4	5	40			
10	Bavla (M + OG)	CATTLE FOOD	COTTON		2	4	1	1	2			
11	Ranpur (CT)	COTTON			2	0	1	1	5			
12	Barwala (M)	COTTON			2	0	1	1	5			
13	Dhandhuka (M)	COTTON			4	0	3	1	0			

STATEMENT - VII
Civic and other Amenities in Slums, 2009

Sr.No.	Class And Name of Town	Name of The Slum	Is It Notified	No. of Households (Approximate)	Population of The Slum (Approximate)	Paved Roads (in kms.)	System of Drainage				Number of Latrines				No. of Tap Points/		Electricity (Number of connections)		
							Open	Closed	Both (Open & Closed)	Nil	Pit System	Flush (Water Borne)	Private Flush (Water Borne)	Service Others	Community	Public Hydrants Installed For Supply of Protected Water	Domestic	Road Lighting	Others
1	2	3	4	5	6	7	8	9	10	11	12	13	14	15	16	17	18	19	20
1	L.Ahmadabad (M Corp.)	Afzalkhan no Tekro	No	213	1003	2	CD	CD	0	0	0	140	0	0	5	8	150	10	0
2	L.Ahmadabad (M Corp.)	Rangautibazar najikno vistar	No	108	565	0.5	CD	CD	0	0	0	85	0	0	5	5	95	4	0
3	L.Ahmadabad (M Corp.)	Dhobi, Yogeshwar ni chali	No	125	385	1	CD	CD	0	0	0	80	0	0	6	5	98	6	0
4	L.Ahmadabad (M Corp.)	Khanpur Darwaja Najik	No	161	774	1	CD	CD	0	0	0	100	0	0	4	6	93	6	0
5	L.Ahmadabad (M Corp.)	KharawaliChhapra nr.KamaHotel	No	161	774	1	CD	CD	0	0	0	105	0	0	4	6	95	6	0
6	L.Ahmadabad (M Corp.)	Shankar bhuvan, Fulichand seth Chali	No	127	765	0.5	CD	CD	0	0	0	95	0	0	5	5	100	4	0
7	L.Ahmadabad (M Corp.)	Yogeshwar, Chamunda Chali	No	77	425	0.8	CD	CD	0	0	0	60	0	0	3	3	62	4	0
8	L.Ahmadabad (M Corp.)	Yogeshwar, Chamunda Chali	No	77	418	1	CD	CD	0	0	0	60	0	0	3	3	60	8	0
9	L.Ahmadabad (M Corp.)	Nr. Jognimata Temple,Kamahotel	No	223	1086	2	CD	CD	0	0	0	180	0	0	8	8	150	10	0
10	L.Ahmadabad (M Corp.)	Nr.Kamahotel, Swimming pool	No	146	694	1	CD	CD	0	0	0	120	0	0	5	7	100	8	0
11	L.Ahmadabad (M Corp.)	Nr. Parsi Jim Khana	No	157	703	1	CD	CD	0	0	0	122	0	0	5	7	102	8	0
12	L.Ahmadabad (M Corp.)	Nr. M.B. Tower	No	487	1635	2.8	CD	CD	0	0	0	200	0	0	8	9	200	10	0

STATEMENT - VII
Civic and other Amenities in Slums, 2009

Sr.No.	Class And Name of Town	Name of The Slum	Is It Notified	No. of Households (Approximate)	Population of The Slum (Approximate)	Paved Roads (in kms.)	System of Drainage					Number of Latrines					No. of Tap Points/		Electricity	
							Open	Closed	Both (Open & Closed)	Nil	Pit System	Private			Community	Public Hydrants Installed For Supply of Protected Water	Domestic	Road lighting	Others	
												Flush (Water Borne)	Flush	Pour Service						Others
1	2	3	4	5	6	7	8	9	10	11	12	13	14	15	16	17	18	19	20	
13	L.Ahmadabad (M Corp.)	Nr. Simren Residency	No	157	775	1	CD	0	0	0	0	0	0	0	5	7	108	6	0	
14	L.Ahmadabad (M Corp.)	Nr. Master Chali, Opp Anganwadi	No	51	230	1	CD	0	0	0	0	40	0	0	3	3	50	6	0	
15	L.Ahmadabad (M Corp.)	Bhavans Collage Sabarmati Jhupda	No	256	1098	2.5	CD	0	0	0	0	180	0	0	4	8	180	8	0	
16	L.Ahmadabad (M Corp.)	Mitun Sayadni Dargha na Jhupda	No	240	1261	2.5	CD	0	0	0	0	190	0	0	5	8	182	8	0	
17	L.Ahmadabad (M Corp.)	Nr. Kama Hotel Shankar bhuvan Lawaria na Jhupda	No	156	751	2	CD	0	0	0	0	136	0	0	5	5	100	8	0	
18	L.Ahmadabad (M Corp.)	Mitun Sayadni Dargha na Jhupda	No	122	633	1	CD	0	0	0	0	100	0	0	5	4	103	6	0	
19	L.Ahmadabad (M Corp.)	Sendha Moti ni Chali, Gandhii Bridge	No	78	357	1	CD	0	0	0	0	50	0	0	3	3	65	6	0	
20	L.Ahmadabad (M Corp.)	Shankar bhuvan, Fulichand seth Chali	No	88	483	1	CD	0	0	0	0	65	0	0	3	3	63	6	0	
21	L.Ahmadabad (M Corp.)	MariamBibi ni Chali, River Bank	No	147	670	1	CD	0	0	0	0	125	0	0	4	4	100	6	0	
22	L.Ahmadabad (M Corp.)	Ghalajji&Mami na Chhapra	No	212	1093	1.19	CD	0	0	0	0	180	0	0	6	5	188	7	0	
23	L.Ahmadabad (M Corp.)	Karbala Masjid na Chhapra	No	218	984	1	CD	0	0	0	0	182	0	0	6	5	190	6	0	
24	L.Ahmadabad (M Corp.)	Nr. Silverpalace Hotel	No	314	1487	1.9	CD	0	0	0	0	200	0	0	7	7	200	8	0	
25	L.Ahmadabad (M Corp.)	Nr. Dwarkesh Bldg. Nehru Bridge	No	304	1486	2	CD	0	0	0	0	205	0	0	7	7	198	6	0	

STATEMENT - VII
Civic and other Amenities in Slums, 2009

Sr.No.	Class And Name of Town	Name of The Slum	Is It Notified	No. of Households (Approximate)	Population of The Slum (Approximate)	Paved Roads (in kms.)	System of Drainage					Number of Latrines					No. of Tap Points/		Electricity (Number of connections)		
							Open	Closed	Both (Open & Closed)	Nil	Pit System	Private Flush/ Pour Flush (Water Borne)	Service Others	Community	Public Hydrants Installed For Supply of Protected Water	Domestic	Road Lighting	Others			
1	2	3	4	5	6	7	8	9	10	11	12	13	14	15	16	17	18	19	20		
26	L.Ahmadabad (M Corp.)	Nehrur Bridge niche Na Jhupda	No	148	604	1.5	CD	0	0	0	0	119	0	0	5	3	126	6	0		
27	L.Ahmadabad (M Corp.)	Chand Sayad Bawa ni Dargha, Nadi ni Taleti	No	120	585	1.4	CD	0	0	0	0	100	0	0	5	3	108	6	0		
28	L.Ahmadabad (M Corp.)	Vitthal Mandir Marathawad	No	195	853	2	CD	0	0	0	0	126	0	0	6	4	140	10	0		
29	L.Ahmadabad (M Corp.)	Santaben ni Chali	No	141	615	1	CD	0	0	0	0	120	0	0	5	4	125	8	0		
30	L.Ahmadabad (M Corp.)	Rambari na Chhapra	No	150	600	1.5	CD	0	0	0	0	115	0	0	5	5	118	8	0		
31	L.Ahmadabad (M Corp.)	Gayakwad Haveli na Jhupda	No	321	1467	1	CD	0	0	0	0	205	0	0	6	6	199	8	0		
32	L.Ahmadabad (M Corp.)	Elis Bridge Niche Na Jhupda	No	152	663	1	CD	0	0	0	0	119	0	0	5	4	133	9	0		
33	L.Ahmadabad (M Corp.)	Gayakwad Haveli na Jhupda	No	145	665	1	CD	0	0	0	0	130	0	0	4	3	105	9	0		
34	L.Ahmadabad (M Corp.)	Raikhad Municipality Pachad Jhupda	No	156	807	0.5	CD	0	0	0	0	122	0	0	5	3	120	6	0		
35	L.Ahmadabad (M Corp.)	Raikhad Nadi na Jhupda	No	126	616	1.5	CD	0	0	0	0	89	0	0	5	8	100	6	0		
36	L.Ahmadabad (M Corp.)	Police Line Pachad na Jhupda	No	142	579	2	CD	0	0	0	0	95	0	0	5	9	118	10	0		
37	L.Ahmadabad (M Corp.)	Gayakwad Haveli na Jhupda	No	118	513	1	CD	0	0	0	0	77	0	0	4	5	98	6	0		
38	L.Ahmadabad (M Corp.)	Paresh Na Jhupda	No	284	1089	2	CD	0	0	0	0	180	0	0	8	10	160	10	0		

STATEMENT - VII
Civic and other Amenities in Slums, 2009

Sr.No.	Class And Name of Town	Name of The Slum	Is It Notified	No. of Households (Approximate)	Population of The Slum (Approximate)	Paved Roads (in kms.)	System of Drainage					Number of Latrines					No. of Tap Points/ Public Hydrants Installed For Supply of Protected Water		Electricity (Number of connections)		
							Open	Closed	Both (Open & Closed)	Nil	Pit System	Private Flush/ Pour Flush (Water Borne)	Service Others	Community	Public Hydrants	Others	Domestic	Road Lighting	Others		
1	2	3	4	5	6	7	8	9	10	11	12	13	14	15	16	17	18	19	20		
39	L.Ahmadabad (M Corp.)	Chhapra Nr. Versha Flat	No	143	543	1	CD	0	0	0	0	100	0	0	6	6	122	6	0		
40	L.Ahmadabad (M Corp.)	Tagor Hall Same na Jhupda	No	119	609	1	CD	0	0	0	0	97	0	0	4	6	90	6	0		
41	L.Ahmadabad (M Corp.)	Kashi na Flat Same na Jhupda	No	109	537	0.9	CD	0	0	0	0	85	0	0	3	5	88	5	0		
42	L.Ahmadabad (M Corp.)	Parasbag Same na Jhupda	No	111	586	1	CD	0	0	0	0	83	0	0	3	4	86	6	0		
43	L.Ahmadabad (M Corp.)	Muktidham pase na Jhupda	No	286	1379	2.5	CD	0	0	0	0	145	0	0	8	9	180	10	0		
44	L.Ahmadabad (M Corp.)	Nr. Nilkanth Hotel,H.P.House	No	70	317	1	CD	0	0	0	0	48	0	0	3	3	55	6	0		
45	L.Ahmadabad (M Corp.)	Rohitwas	No	143	623	1	CD	0	0	0	0	101	0	0	6	4	108	6	0		
46	L.Ahmadabad (M Corp.)	Jhupda Nr. Nand Apartment	No	80	353	0.5	CD	0	0	0	0	66	0	0	3	3	63	4	0		
47	L.Ahmadabad (M Corp.)	Kashmira na Chhapra	No	106	524	0.5	CD	0	0	0	0	70	0	0	4	5	40	4	0		
48	L.Ahmadabad (M Corp.)	Trikamlal ni Chali	No	148	662	1.5	CD	0	0	0	0	72	0	0	5	5	103	8	0		
49	L.Ahmadabad (M Corp.)	Chhapra Nr. AMC Amul	No	62	279	1	CD	0	0	0	0	51	0	0	3	4	56	6	0		
50	L.Ahmadabad (M Corp.)	Yogeshwar Nagar	No	95	458	1	CD	0	0	0	0	70	0	0	3	4	78	6	0		
51	L.Ahmadabad (M Corp.)	Yogeshwar Nagar	No	86	385	1	CD	0	0	0	0	66	0	0	3	3	73	6	0		
52	L.Ahmadabad (M Corp.)	Sorai Nagar Chhapra	No	624	2976	1.9	CD	0	0	0	0	300	0	0	9	9	300	10	0		

STATEMENT - VII
Civic and other Amenities in Slums, 2009

Sr.No.	Class And Name of Town	Name of The Slum	Is It Notified	No. of Households (Approximate)	Population of The Slum (Approximate)	Paved Roads (in kms.)	System of Drainage					Number of Latrines					No. of Tap Points/		Electricity (Number of connections)		
							Open	Closed	Both (Open & Closed)	Nil	Pit System	Private		Service	Others	Community	Public Hydrants Installed For Supply of Protected Water	Domestic	Road Lighting	Others	
												Flush (Water Borne)	Flush/Pour								
1	2	3	4	5	6	7	8	9	10	11	12	13	14	15	16	17	18	19	20		
53	L.Ahmadabad (M Corp.)	Mehnapura	No	84	375	0.5	CD	0	0	0	0	55	0	0	4	4	73	4	0		
54	L.Ahmadabad (M Corp.)	Thakor, Vanjharu, Marwadi Vas	No	114	659	0.8	CD	0	0	0	0	76	0	0	5	5	80	4	0		
55	L.Ahmadabad (M Corp.)	Nr. Annul Soc., Gangorti Flat	No	99	532	1	CD	0	0	0	0	68	0	0	4	4	78	6	0		
56	L.Ahmadabad (M Corp.)	Andamukhi no Vas	No	105	488	2	CD	0	0	0	0	85	0	0	6	4	93	8	0		
57	L.Ahmadabad (M Corp.)	Modalkha ni Gali	No	191	1069	1.5	CD	0	0	0	0	140	0	0	6	5	140	6	0		
58	L.Ahmadabad (M Corp.)	Modadev, Anandmukhi no Vas	No	808	4161	2.5	CD	0	0	0	0	500	0	0	8	9	500	12	0		
59	L.Ahmadabad (M Corp.)	Gautammagar Talavdi	No	100	456	1	CD	0	0	0	0	52	0	0	5	6	88	6	0		
60	L.Ahmadabad (M Corp.)	Oth, Sardarnagar no Tekro Marathi Vas	No	86	352	1	CD	0	0	0	0	49	0	0	4	4	66	6	0		
61	L.Ahmadabad (M Corp.)	Jalvihsr na Chhapra	No	119	488	1	CD	0	0	0	0	56	0	0	5	4	80	6	0		
62	L.Ahmadabad (M Corp.)	Nr. Madhuvan Soc, Rajwansh Complex	No	101	453	1	CD	0	0	0	0	54	0	0	5	4	81	6	0		
63	L.Ahmadabad (M Corp.)	Khodiyar Nagar na Chhapra	No	125	524	1	CD	0	0	0	0	63	0	0	5	5	85	6	0		
64	L.Ahmadabad (M Corp.)	Mangal Parsottam ni Chali	No	206	947	1.5	CD	0	0	0	0	144	0	0	9	8	160	8	0		
65	L.Ahmadabad (M Corp.)	Rohitwas Babar ni Chali	No	328	1513	2.8	CD	0	0	0	0	208	0	0	10	9	205	10	0		
66	L.Ahmadabad (M Corp.)	Mahalaxmi nagar ni Chali	No	137	664	1	CD	0	0	0	0	122	0	0	6	5	120	6	0		

STATEMENT - VII
Civic and other Amenities in Slums, 2009

Sr.No.	Class And Name of Town	Name of The Slum	Is It Notified	No. of Households (Approximate)	Population of The Slum (Approximate)	Paved Roads (in kms.)	System of Drainage					Number of Latrines					No. of Tap Points/		Electricity (Number of connections)		
							Open	Closed	Both (Open & Closed)	Nil	Pit System	Private		Service	Others	Community	Public Hydrants Installed For Supply of Protected Water	Domestic	Road Lighting	Others	
												Flush (Water Borne)	Flush/Pour								
1	2	3	4	5	6	7	8	9	10	11	12	13	14	15	16	17	18	19	20		
67	L.Ahmadabad (M Corp.)	Hanuman Trust ni Chali	No	234	1138	2.5	CD	0	0	0	0	150	0	0	8	7	190	8	0		
68	L.Ahmadabad (M Corp.)	Balyadev ni Chali	No	152	727	1	CD	0	0	0	0	103	0	0	6	5	89	6	0		
69	L.Ahmadabad (M Corp.)	Khodiyarmata ni Chali, Rabari ni chali	No	174	868	1	CD	0	0	0	0	111	0	0	6	5	112	6	0		
70	L.Ahmadabad (M Corp.)	Jogmaya ni Chali	No	199	1000	2	CD	0	0	0	0	150	0	0	6	8	157	10	0		
71	L.Ahmadabad (M Corp.)	Vanjara Vas	No	108	557	1	CD	0	0	0	0	88	0	0	5	5	67	6	0		
72	L.Ahmadabad (M Corp.)	Hanumanpura ni Chali	No	179	945	2	CD	0	0	0	0	143	0	0	6	6	150	8	0		
73	L.Ahmadabad (M Corp.)	Ramtuji ni Chali	No	106	488	1	CD	0	0	0	0	90	0	0	4	5	67	6	0		
74	L.Ahmadabad (M Corp.)	Chandrabha Bridge na Chhapra	No	207	958	1	CD	0	0	0	0	150	0	0	8	8	155	6	0		
75	L.Ahmadabad (M Corp.)	Pithawala, Walmikirushi ni Chali	No	195	1012	1.5	CD	0	0	0	0	143	0	0	7	7	148	8	0		
76	L.Ahmadabad (M Corp.)	JayChamunda ni Chali	No	187	1008	1.5	CD	0	0	0	0	133	0	0	6	7	126	8	0		
77	L.Ahmadabad (M Corp.)	Chandrabha na Chhapra	No	224	1276	2	CD	0	0	0	0	180	0	0	8	8	190	10	0		
78	L.Ahmadabad (M Corp.)	Chandrabha, Sanjaynagama Chapra	No	157	817	2	CD	0	0	0	0	130	0	0	5	7	132	10	0		
79	L.Ahmadabad (M Corp.)	Chandrabha Khada na Chhapra	No	132	648	1	CD	0	0	0	0	118	0	0	5	5	122	6	0		
80	L.Ahmadabad (M Corp.)	Sanjaynagar na Chapra	No	137	729	1	CD	0	0	0	0	116	0	0	5	5	124	6	0		

STATEMENT - VII
Civic and other Amenities in Slums, 2009

Sr.No.	Class And Name of Town	Name of The Slum	Is It Notified	No. of Households (Approximate)	Population of The Slum (Approximate)	Paved Roads (in kms.)	System of Drainage					Number of Latrines					No. of Tap Points/		Electricity (Number of connections)		
							Open	Closed	Both (Open & Closed)	Nil	Pit System	Private Flush/ Pour (Water Borne)	Service Others	Community	Public Hydrants Installed For Supply of Protected Water	Domestic	Road Lighting	Others			
																			7	8	9
1	2	3	4	5	6	7	8	9	10	11	12	13	14	15	16	17	18	19	20		
81	L.Ahmadabad (M Corp.)	Indiranagar,Marwadi ni Chali	No	141	639	2	CD	0	0	0	0	0	0	0	4	5	125	8	0		
82	L.Ahmadabad (M Corp.)	AtmaramBharwad ni Chali	No	150	676	1.5	CD	0	0	0	0	0	0	0	6	5	110	6	0		
83	L.Ahmadabad (M Corp.)	Ambedkar, Brahmani Chali	No	151	702	0.5	CD	0	0	0	0	0	0	0	6	5	108	6	0		
84	L.Ahmadabad (M Corp.)	Natwas,Ambedkar, Brahmani Chali	No	249	1255	2	CD	0	0	0	0	0	0	0	8	6	126	8	0		
85	L.Ahmadabad (M Corp.)	VirMaya ni Chali	No	112	564	1	CD	0	0	0	0	0	0	0	4	4	60	6	0		
86	L.Ahmadabad (M Corp.)	VirMaya ni Chali, Parghi na Chhapra	No	110	506	1	CD	0	0	0	0	0	0	0	4	4	65	6	0		
87	L.Ahmadabad (M Corp.)	Raghubhagwan, Juhamata ni Chali	No	120	652	1	CD	0	0	0	0	0	0	0	4	4	70	6	0		
88	L.Ahmadabad (M Corp.)	Juhamata ni Chali, Vankar Vas	No	88	480	0.5	CD	0	0	0	0	0	0	0	2	3	55	6	0		
89	L.Ahmadabad (M Corp.)	Vaghri ni Chali, K.K.Padmavati Chali	No	76	397	0.8	CD	0	0	0	0	0	0	0	2	3	53	6	0		
90	L.Ahmadabad (M Corp.)	Juhamata ni Chali, Vanjhara Vas	No	92	458	0.6	CD	0	0	0	0	0	0	0	2	3	52	6	0		
91	L.Ahmadabad (M Corp.)	PaijiBhuva ni Chali	No	158	792	1	CD	0	0	0	0	0	0	0	3	4	82	8	0		
92	L.Ahmadabad (M Corp.)	Pirpidit Nagar Bhangi Vas	No	157	787	1.5	CD	0	0	0	0	0	0	0	4	4	86	8	0		
93	L.Ahmadabad (M Corp.)	Pirpidit Nagar Bhangi Vas	No	164	818	1.5	CD	0	0	0	0	0	0	0	3	5	89	8	0		
94	L.Ahmadabad (M Corp.)	Taljabhai Arjanbhai ni Chali,Bhangi Vas	No	375	1879	1	CD	0	0	0	0	0	0	0	6	7	110	6	0		

STATEMENT - VII
Civic and other Amenities in Slums, 2009

Sr.No.	Class And Name of Town	Name of The Slum	Is It Notified	No. of Households (Approximate)	Population of The Slum (Approximate)	Paved Roads (in kms.)	System of Drainage					Number of Latrines					No. of Tap Points/		Electricity (Number of connections)		
							Open	Closed	Both (Open & Closed)	Nil	Pit System	Private Flush/ Pour Flush (Water Borne)	Service Others	Community	Public Hydrants Installed For Supply of Protected Water	Domestic	Road lighting	Others			
																			7	8	9
1	2	3	4	5	6	7	8	9	10	11	12	13	14	15	16	17	18	19	20		
95	L.Ahmadabad (M Corp.)	Motibhai ni Chali	No	159	552	1	CD	0	0	0	0	103	0	0	5	5	90	4	0		
96	L.Ahmadabad (M Corp.)	Bhurabhai,Bhagwanbhai ni Chali	No	90	394	0.5	CD	0	0	0	0	75	0	0	3	4	65	4	0		
97	L.Ahmadabad (M Corp.)	Bhurabhai,Bhagwanbhai ni Chali	No	87	441	0.5	CD	0	0	0	0	67	0	0	3	4	58	4	0		
98	L.Ahmadabad (M Corp.)	Babubhai, Naliyawali Chali	No	209	824	1.5	CD	0	0	0	0	123	0	0	5	5	112	6	0		
99	L.Ahmadabad (M Corp.)	Pratap Kaka ni Chali	No	172	750	1	CD	0	0	0	0	100	0	0	4	5	80	8	0		
100	L.Ahmadabad (M Corp.)	Sohanlal Fogdar ni Chali	No	187	832	1	CD	0	0	0	0	102	0	0	4	5	93	8	0		
101	L.Ahmadabad (M Corp.)	Babubhai ni Chali	No	109	542	1	CD	0	0	0	0	86	0	0	3	4	83	8	0		
102	L.Ahmadabad (M Corp.)	Naliyawali Chali	No	61	325	0.5	CD	0	0	0	0	50	0	0	3	3	48	6	0		
103	L.Ahmadabad (M Corp.)	Adhednath ni Chali	No	91	569	0.5	CD	0	0	0	0	55	0	0	3	3	42	6	0		
104	L.Ahmadabad (M Corp.)	Gandhari ni Chali	No	143	780	1	CD	0	0	0	0	108	0	0	4	4	60	8	0		
105	L.Ahmadabad (M Corp.)	NatuDarbar Pachhad na Chhapra	No	122	435	1	CD	0	0	0	0	100	0	0	6	7	89	8	0		
106	L.Ahmadabad (M Corp.)	Meldi Mata,GoraKumbhar in Chali	No	103	516	1	CD	0	0	0	0	80	0	0	6	7	63	8	0		
107	L.Ahmadabad (M Corp.)	JogniMata ni Chali	No	75	428	0.5	CD	0	0	0	0	58	0	0	4	5	60	6	0		
108	L.Ahmadabad (M Corp.)	DahyaBhagat ni Chali	No	77	419	0.5	CD	0	0	0	0	58	0	0	4	5	62	6	0		

STATEMENT - VII
Civic and other Amenities in Slums, 2009

Sr.No.	Class And Name of Town	Name of The Slum	Is It Notified	No. of Households (Approximate)	Population of The Slum (Approximate)	Paved Roads (in kms.)	System of Drainage				Number of Latrines				No. of Tap Points/		Electricity (Number of connections)		
							Open	Closed	Both (Open & Closed)	Nil	Pit System	Private Flush (Water Borne)	Flush/Pour	Others	Community	Public Hydrants Installed For Supply of Protected Water	Domestic	Road Lighting	Others
1	2	3	4	5	6	7	8	9	10	11	12	13	14	15	16	17	18	19	20
109	L.Ahmadabad (M Corp.)	GorakKumbhar, PetardatBha ni Chali	No	100	485	1	CD	0	0	0	0	81	0	0	5	7	70	8	0
110	L.Ahmadabad (M Corp.)	Jakshibhai ni Chali	No	134	548	1	CD	0	0	0	0	90	0	0	6	6	96	8	0
111	L.Ahmadabad (M Corp.)	Chhapra Nr. Gokuldham App.	No	173	641	1.5	CD	0	0	0	0	99	0	0	8	6	102	8	0
112	L.Ahmadabad (M Corp.)	Baldev, Pokhraj Rabari ni Chali	No	245	884	2	CD	0	0	0	0	138	0	0	9	8	110	10	0
113	L.Ahmadabad (M Corp.)	Mohambhai Nathubhai ni Chali	No	144	719	1.5	CD	0	0	0	0	109	0	0	6	7	122	8	0
114	L.Ahmadabad (M Corp.)	Kabir Tekro	No	122	611	1	CD	0	0	0	0	100	0	0	6	5	100	6	0
115	L.Ahmadabad (M Corp.)	Amarsinh Vakil ni Chali	No	74	315	0.5	CD	0	0	0	0	58	0	0	4	4	55	4	0
116	L.Ahmadabad (M Corp.)	KunjBihari na Chhapra	No	109	327	1	CD	0	0	0	0	73	0	0	5	5	80	6	0
117	L.Ahmadabad (M Corp.)	Ghanshyam Nagar Pachhad na Chhapra	No	91	390	1	CD	0	0	0	0	68	0	0	4	4	63	6	0
118	L.Ahmadabad (M Corp.)	Chapra Nr. Ravi App.	No	150	721	1.5	CD	0	0	0	0	100	0	0	5	5	110	8	0
119	L.Ahmadabad (M Corp.)	Pratapji na Chhapra	No	215	891	2	CD	0	0	0	0	140	0	0	8	7	160	10	0
120	L.Ahmadabad (M Corp.)	KhadiyaRamjibhai ni Chali	No	138	638	1	CD	0	0	0	0	103	0	0	5	6	100	6	0
121	L.Ahmadabad (M Corp.)	Kashmiri Mahadev ni Chali	No	98	460	1	CD	0	0	0	0	78	0	0	4	4	60	6	0
122	L.Ahmadabad (M Corp.)	Maganji ni Chali	No	67	309	1	CD	0	0	0	0	55	0	0	4	4	48	6	0

STATEMENT - VII
Civic and other Amenities in Slums, 2009

Sr.No.	Class And Name of Town	Name of The Slum	Is It Notified	No. of Households (Approximate)	Population of The Slum (Approximate)	Paved Roads (in kms.)	System of Drainage					Number of Latrines					No. of Tap Points/ Public Hydrants Installed For Supply of Protected Water			Electricity (Number of connections)		
							Open	Closed	Both (Open & Closed)	Nil	Pit System	Private		Service	Others	Community	17	18	19	20		
												Flush (Water Borne)	Flush/Pour									
1	2	3	4	5	6	7	8	9	10	11	12	13	14	15	16	17	18	19	20			
123	L.Ahmadabad (M Corp.)	Chandrabhaga ni Chali, Kabrastan Chapra	No	86	404	0.5	CD	0	0	0	0	70	0	0	4	4	67	4	0			
124	L.Ahmadabad (M Corp.)	Megharam ni Chali	No	97	473	0.5	CD	0	0	0	0	60	0	0	4	4	50	4	0			
125	L.Ahmadabad (M Corp.)	DeviPujak na Chapra	No	94	476	0.5	CD	0	0	0	0	68	0	0	4	4	65	4	0			
126	L.Ahmadabad (M Corp.)	Gandhivas	No	118	545	2	CD	0	0	0	0	98	0	0	5	5	88	8	0			
127	L.Ahmadabad (M Corp.)	Rabarivas Padmanagar na Jhupda	No	83	299	1	CD	0	0	0	0	77	0	0	4	4	67	6	0			
128	L.Ahmadabad (M Corp.)	Gandhivas, DarbarVas	No	136	720	1	CD	0	0	0	0	103	0	0	5	5	109	6	0			
129	L.Ahmadabad (M Corp.)	Gandhivas, Vanjarani Chali	No	139	655	1	CD	0	0	0	0	105	0	0	6	5	110	6	0			
130	L.Ahmadabad (M Corp.)	Thakor, Vankar Vas, Rajivnagar	No	127	580	1	CD	0	0	0	0	100	0	0	5	5	82	6	0			
131	L.Ahmadabad (M Corp.)	Sarpanch, Nandanvan ni Chali	No	111	438	1	CD	0	0	0	0	86	0	0	4	4	81	6	0			
132	L.Ahmadabad (M Corp.)	Nadi kinara na Jhupda	No	165	908	1.5	CD	0	0	0	0	104	0	0	7	6	90	8	0			
133	L.Ahmadabad (M Corp.)	Anvar nagar ni Chali	No	140	748	1	CD	0	0	0	0	102	0	0	6	5	120	6	0			
134	L.Ahmadabad (M Corp.)	Medawali Chali na Chhapra	No	106	543	1	CD	0	0	0	0	95	0	0	5	4	88	6	0			
135	L.Ahmadabad (M Corp.)	Nilkanth na Chhapra, Haripura ni chali	No	101	479	1	CD	0	0	0	0	89	0	0	4	4	97	6	0			
136	L.Ahmadabad (M Corp.)	Kadiya ni chali	No	149	739	1	CD	0	0	0	0	109	0	0	5	5	103	8	0			

STATEMENT - VII
Civic and other Amenities in Slums, 2009

Sr.No.	Class And Name of Town	Name of The Slum	Is It Notified	No. of Households (Approximate)	Population of The Slum (Approximate)	Paved Roads (in kms.)	System of Drainage					Number of Latrines					No. of Tap Points/ Public Hydrants Installed For Supply of Protected Water		Electricity (Number of connections)			
							Open	Closed	Both (Open & Closed)	Nil	Pit System	Private Flush/ Pour (Water Borne)	Service	Others	Community	17	18	19	20	Domestic	Road lighting	Others
1	2	3	4	5	6	7	8	9	10	11	12	13	14	15	16	17	18	19	20			
137	L.Ahmadabad (M Corp.)	Kadiya ni chali Shantoshi Mandir Pase	No	99	704	0.5	CD	0	0	0	0	73	0	0	4	4	60	4	0			
138	L.Ahmadabad (M Corp.)	Kadiya ni chali Asharva Talav Pase	No	124	843	1	CD	0	0	0	0	99	0	0	5	5	100	6	0			
139	L.Ahmadabad (M Corp.)	Nilkanth Mahadev ni Chali	No	139	747	1	CD	0	0	0	0	102	0	0	5	5	105	6	0			
140	L.Ahmadabad (M Corp.)	MamunPathan,Bapalal Chali, Fakir Chapra	No	193	1462	1.5	CD	0	0	0	0	146	0	0	8	9	138	8	0			
141	L.Ahmadabad (M Corp.)	Nr.Sainath Society	No	256	1347	2.5	CD	0	0	0	0	189	0	0	9	10	180	11	0			
142	L.Ahmadabad (M Corp.)	Kotarpur gam blk.	No	167	743	1.2	CD	0	0	0	0	133	0	0	5	9	140	8	0			
143	L.Ahmadabad (M Corp.)	Nr. AMC Pump Station, Bhadreshwar Soc.	No	71	338	0.5	CD	0	0	0	0	50	0	0	4	5	65	4	0			
144	L.Ahmadabad (M Corp.)	Banjara Vasti nr. Kotarpur wrk. Stn.	No	241	1202	1.8	CD	0	0	0	0	179	0	0	9	10	182	8	0			
145	L.Ahmadabad (M Corp.)	BhivVas Nr. Mandir	No	106	419	1	CD	0	0	0	0	88	0	0	8	8	90	6	0			
146	L.Ahmadabad (M Corp.)	BhivVas Nr. Krishna Park	No	84	302	0.5	CD	0	0	0	0	60	0	0	5	4	65	4	0			
147	L.Ahmadabad (M Corp.)	Ramesh Datt Colony	No	100	375	0.6	CD	0	0	0	0	88	0	0	6	4	85	4	0			
148	L.Ahmadabad (M Corp.)	Ramesh Datt Colony	No	68	306	0.8	CD	0	0	0	0	58	0	0	5	4	60	4	0			
149	L.Ahmadabad (M Corp.)	Sanjaynagar ni Chali Nr. Ramdevpir	No	74	346	0.5	CD	0	0	0	0	59	0	0	5	4	62	4	0			
150	L.Ahmadabad (M Corp.)	Sanjaynagar ni Chali	No	86	366	0.7	CD	0	0	0	0	68	0	0	5	4	71	4	0			

STATEMENT - VII
Civic and other Amenities in Slums, 2009

Sr.No.	Class And Name of Town	Name of The Slum	Is It Notified	No. of Households (Approximate)	Population of The Slum (Approximate)	Paved Roads (in kms.)	System of Drainage					Number of Latrines					No. of Tap Points/		Electricity (Number of connections)		
							Open	Closed	Both (Open & Closed)	Nil	Pit System	Private Flush/ Pour Flush (Water Borne)	Service	Others	Community	Public Hydrants Installed For Supply of Protected Water	Domestic	Road Lighting	Others		
																				7	8
1	2	3	4	5	6	7	8	9	10	11	12	13	14	15	16	17	18	19	20		
151	L.Ahmadabad (M Corp.)	Nr. G.H.B., Krishna nagar	No	56	252	0.6	CD	0	0	0	0	20	0	0	4	4	47	4	0		
152	L.Ahmadabad (M Corp.)	Viramnagar ni Chali	No	79	386	0.5	CD	0	0	0	0	65	0	0	4	4	63	4	0		
153	L.Ahmadabad (M Corp.)	Shaktinagar ni Chali	No	262	1246	1	CD	0	0	0	0	189	0	0	9	9	190	6	0		
154	L.Ahmadabad (M Corp.)	VasantNagar Chapra nr. Umia Ice Factory	No	133	709	1	CD	0	0	0	0	122	0	0	8	8	125	6	0		
155	L.Ahmadabad (M Corp.)	Sameshwar Mahadev ni Chali	No	148	732	1	CD	0	0	0	0	130	0	0	8	8	131	6	0		
156	L.Ahmadabad (M Corp.)	Kesurben ni chali	No	87	449	1	CD	0	0	0	0	65	0	0	4	4	68	6	0		
157	L.Ahmadabad (M Corp.)	Visat nagar Chapra, charan ni gali	No	179	882	1.5	CD	0	0	0	0	158	0	0	8	9	162	8	0		
158	L.Ahmadabad (M Corp.)	GogaMaharaj ni chali	No	129	553	1.4	CD	0	0	0	0	100	0	0	6	6	92	8	0		
159	L.Ahmadabad (M Corp.)	Visatnagar na Chhapra	No	91	460	0.5	CD	0	0	0	0	80	0	0	4	4	67	4	0		
160	L.Ahmadabad (M Corp.)	Chamunda nagar ni chali	No	113	546	1	CD	0	0	0	0	82	0	0	5	5	99	8	0		
161	L.Ahmadabad (M Corp.)	Nr. Prerna Society	No	158	823	1.8	CD	0	0	0	0	109	0	0	6	6	111	8	0		
162	L.Ahmadabad (M Corp.)	Harijan Society	No	118	507	1.5	CD	0	0	0	0	100	0	0	5	4	102	8	0		
163	L.Ahmadabad (M Corp.)	Harijan Society	No	120	501	2	CD	0	0	0	0	102	0	0	5	4	105	10	0		
164	L.Ahmadabad (M Corp.)	Mochi,Maniben,budhabapa ni Gali	No	114	631	1	CD	0	0	0	0	100	0	0	5	4	108	6	0		

STATEMENT - VII
Civic and other Amenities in Slums, 2009

Sr.No.	Class And Name of Town	Name of The Slum	Is It Notified	No. of Households (Approximate)	Population of The Slum (Approximate)	Paved Roads (in kms.)	System of Drainage					Number of Latrines					No. of Tap Points/			Electricity (Number of connections)		
							Open	Closed	Both (Open & Closed)	Nil	Pit System	Private Flush (Water Borne)	Flush/Pour	Service	Others	Community	Public Hydrants Installed For Supply of Protected Water	Domestic	Road Lighting	Others		
																					7	8
1	2	3	4	5	6	7	8	9	10	11	12	13	14	15	16	17	18	19	20			
165	L.Ahmadabad (M Corp.)	Mochi.,Mamiben,budhabapa ni Gali	No	130	680	1	CD	CD	0	0	0	109	0	0	5	4	112	6	0			
166	L.Ahmadabad (M Corp.)	Mochi.,Mamiben,budhabapa ni Gali	No	105	636	1	CD	CD	0	0	0	89	0	0	5	4	100	6	0			
167	L.Ahmadabad (M Corp.)	Bagicha ni chali	No	95	452	0.6	CD	CD	0	0	0	88	0	0	4	3	92	4	0			
168	L.Ahmadabad (M Corp.)	Bagicha ni chali	No	74	480	0.6	CD	CD	0	0	0	65	0	0	4	3	68	4	0			
169	L.Ahmadabad (M Corp.)	Visatnagar na chhapra	No	188	975	1.5	CD	CD	0	0	0	140	0	0	6	6	135	6	0			
170	L.Ahmadabad (M Corp.)	Shitanagar na Chhapra	No	53	239	0.8	CD	CD	0	0	0	13	0	0	4	3	38	4	0			
171	L.Ahmadabad (M Corp.)	Nr. Bhagat Estate	No	104	425	0.9	CD	CD	0	0	0	80	0	0	5	4	90	4	0			
172	L.Ahmadabad (M Corp.)	Nr. Mansi Duplex	No	53	205	0.5	CD	CD	0	0	0	19	0	0	4	3	41	4	0			
173	L.Ahmadabad (M Corp.)	Nr. Avadhपुरी Society	No	178	711	1.5	CD	CD	0	0	0	112	0	0	6	8	120	8	0			
174	L.Ahmadabad (M Corp.)	Nr. Dhiyanagar Society	No	104	440	1.5	CD	CD	0	0	0	86	0	0	5	6	80	8	0			
175	L.Ahmadabad (M Corp.)	Nathia Kaka & Chamunda ni chali	No	138	577	1.8	CD	CD	0	0	0	117	0	0	9	8	119	8	0			
176	L.Ahmadabad (M Corp.)	Nathia Kaka & Chamunda ni chali	No	104	547	1.5	CD	CD	0	0	0	88	0	0	5	7	87	8	0			
177	L.Ahmadabad (M Corp.)	Panchal ni Khadki,Thakor Vas	No	117	543	1.3	CD	CD	0	0	0	90	0	0	5	7	92	6	0			
178	L.Ahmadabad (M Corp.)	Patni, Satyadev, Arvindbhai na chhapra	No	143	867	1	CD	CD	0	0	0	122	0	0	6	8	125	6	0			

STATEMENT - VII
Civic and other Amenities in Slums, 2009

Sr.No.	Class And Name of Town	Name of The Slum	Is It Notified	No. of Households (Approximate)	Population of The Slum (Approximate)	Paved Roads (in kms.)	System of Drainage					Number of Latrines					No. of Tap Points/		Electricity (Number of connections)		
							Open	Closed	Both (Open & Closed)	Nil	Pit System	Private		Service	Others	Community	Public Hydrants Installed For Supply of Protected Water	Domestic	Road Lighting	Others	
												Flush (Water Borne)	Flush/Pour								
1	2	3	4	5	6	7	8	9	10	11	12	13	14	15	16	17	18	19	20		
179	L.Ahmadabad (M Corp.)	Patni, Satyadev, Arvindbhai na chakra	No	116	751	1	CD	0	0	0	0	95	0	0	5	5	97	6	0		
180	L.Ahmadabad (M Corp.)	BarSancha ni Chali	No	83	510	0.8	CD	0	0	0	0	60	0	0	4	4	58	5	0		
181	L.Ahmadabad (M Corp.)	Chandulal Thakar ni chali	No	137	850	1	CD	0	0	0	0	116	0	0	6	8	112	6	0		
182	L.Ahmadabad (M Corp.)	Chandulal Thakar ni chali	No	114	755	1	CD	0	0	0	0	92	0	0	5	6	90	6	0		
183	L.Ahmadabad (M Corp.)	Ambika mill na jhupda	No	187	854	1.5	CD	0	0	0	0	135	0	0	6	9	133	8	0		
184	L.Ahmadabad (M Corp.)	Nr. Salatwada Rly. Quarters	No	85	321	0.5	CD	0	0	0	0	62	0	0	4	4	63	6	0		
185	L.Ahmadabad (M Corp.)	PunamaNagar, PataniNagar	No	88	454	0.6	CD	0	0	0	0	64	0	0	4	4	65	6	0		
186	L.Ahmadabad (M Corp.)	PunamaNagar, PataniNagar	No	103	480	0.9	CD	0	0	0	0	88	0	0	5	5	90	6	0		
187	L.Ahmadabad (M Corp.)	PunamaNagar, PataniNagar	No	159	793	1.5	CD	0	0	0	0	102	0	0	6	6	93	8	0		
188	L.Ahmadabad (M Corp.)	Nr. Pumping Sataon, Nilkanth Soc.	No	89	445	1	CD	0	0	0	0	76	0	0	4	4	75	6	0		
189	L.Ahmadabad (M Corp.)	Nr. Mangalam Soc.	No	95	476	0.5	CD	0	0	0	0	78	0	0	4	4	80	6	0		
190	L.Ahmadabad (M Corp.)	Somabhai, Ashvinbhaiya ni chali	No	66	255	0.5	CD	0	0	0	0	48	0	0	4	4	58	6	0		
191	L.Ahmadabad (M Corp.)	Karamsinh, Chhagan hetaji ni chali	No	160	701	2	CD	0	0	0	0	103	0	0	8	8	110	10	0		
192	L.Ahmadabad (M Corp.)	Karamsinh, Chhagan hetaji ni chali	No	113	557	1	CD	0	0	0	0	89	0	0	7	6	105	6	0		

STATEMENT - VII
Civic and other Amenities in Slums, 2009

Sr.No.	Class And Name of Town	Name of The Slum	Is It Notified	No. of Households (Approximate)	Population of The Slum (Approximate)	Paved Roads (in kms.)	System of Drainage					Number of Latrines					No. of Tap Points/ Public Hydrants Installed For Supply of Protected Water		Electricity (Number of connections)		
							Open	Closed	Both (Open & Closed)	Nil	Pit System	Private Flush/ Pour Flush (Water Borne)	Service	Others	Community	Domestic	Road Lighting	Others			
1	2	3	4	5	6	7	8	9	10	11	12	13	14	15	16	17	18	19	20		
193	L.Ahmadabad (M Corp.)	Indiranagar na Chhapra	No	93	498	1	CD	0	0	0	0	65	0	0	4	4	68	6	0		
194	L.Ahmadabad (M Corp.)	Indiranagar na Chhapra	No	92	452	1	CD	0	0	0	0	70	0	0	4	4	71	6	0		
195	L.Ahmadabad (M Corp.)	Indiranagar na Chhapra	No	102	466	1	CD	0	0	0	0	79	0	0	5	5	80	6	0		
196	L.Ahmadabad (M Corp.)	Indiranagar na Chhapra	No	100	406	1	CD	0	0	0	0	80	0	0	5	5	82	5	0		
197	L.Ahmadabad (M Corp.)	Indiranagar na Chhapra	No	95	506	0.5	CD	0	0	0	0	63	0	0	4	4	80	6	0		
198	L.Ahmadabad (M Corp.)	Indiranagar na Chhapra	No	100	517	1	CD	0	0	0	0	80	0	0	5	4	98	8	0		
199	L.Ahmadabad (M Corp.)	Nr. Bileshwar Esat	No	150	698	2.2	CD	0	0	0	0	130	0	0	6	5	128	8	0		
200	L.Ahmadabad (M Corp.)	Nr. Sarhind Steel	No	87	753	1	CD	0	0	0	0	62	0	0	4	4	65	6	0		
201	L.Ahmadabad (M Corp.)	Suriya nagar ni chali	No	108	504	1	CD	0	0	0	0	68	0	0	7	6	73	6	0		
202	L.Ahmadabad (M Corp.)	Islampur, Ashabhilvas ni chali	No	90	465	1	CD	0	0	0	0	78	0	0	4	4	80	6	0		
203	L.Ahmadabad (M Corp.)	Islampur, Ashabhilvas ni chali	No	78	381	1	CD	0	0	0	0	60	0	0	4	4	60	6	0		
204	L.Ahmadabad (M Corp.)	Ramgali, chunaravas, Vasantnagar	No	138	644	1.5	CD	0	0	0	0	123	0	0	8	6	121	8	0		
205	L.Ahmadabad (M Corp.)	Baba Patel ni chali	No	131	652	1.5	CD	0	0	0	0	120	0	0	8	7	116	8	0		
206	L.Ahmadabad (M Corp.)	Baba Patel ni chali	No	130	637	2	CD	0	0	0	0	118	0	0	8	7	109	10	0		

STATEMENT - VII
Civic and other Amenities in Slums, 2009

Sr.No.	Class And Name of Town	Name of The Slum	Is It Notified	No. of Households (Approximate)	Population of The Slum (Approximate)	Paved Roads (in kms.)	System of Drainage				Number of Latrines				No. of Tap Points/		Electricity (Number of connections)		
							Open	Closed	Both (Open & Closed)	Nil	Pit System	Private Flush/Pour Flush (Water Borne)	Service Others	Community	Public Hydrants Installed For Supply of Protected Water	Domestic	Road lighting	Others	
1	2	3	4	5	6	7	8	9	10	11	12	13	14	15	16	17	18	19	20
207	L.Ahmadabad (M Corp.)	Rajjab Seth ni chali	No	107	661	1	1	CD			0	89	0	0	5	6	90	8	0
208	L.Ahmadabad (M Corp.)	Meera road na Chhapra	No	148	736	1	1	CD			0	133	0	0	6	7	136	8	0
209	L.Ahmadabad (M Corp.)	Farid Seth, IshaBibi ni Chali	No	89	513	1	1	CD			0	63	0	0	4	4	73	8	0
210	L.Ahmadabad (M Corp.)	Farid Seth, IshaBibi ni Chali	No	110	539	1	1	CD			0	63	0	0	4	3	85	6	0
211	L.Ahmadabad (M Corp.)	Meera road na Chhapra	No	115	583	1.2	1.2	CD			0	72	0	0	4	3	90	7	0
212	L.Ahmadabad (M Corp.)	Sakhubhai ni Chali Mahmub nagar	No	94	641	0.6	0.6	CD			0	60	0	0	3	2	82	4	0
213	L.Ahmadabad (M Corp.)	Sakhubhai ni Chali	No	57	328	0.5	0.5	CD			0	47	0	0	3	2	30	4	0
214	L.Ahmadabad (M Corp.)	Soni nu khetar, sufingar	No	112	636	1.5	1.5	CD			0	75	0	0	4	3	91	4	0
215	L.Ahmadabad (M Corp.)	Soni nu khetar, sufingar	No	98	618	0.7	0.7	CD			0	55	0	0	3	2	64	4	0
216	L.Ahmadabad (M Corp.)	Garib nawaz Anwarilahi ni chali	No	87	509	0.6	0.6	CD			0	57	0	0	2	2	68	4	0
217	L.Ahmadabad (M Corp.)	Chunaravas	No	56	340	0.4	0.4	CD			0	31	0	0	3	2	44	4	0
218	L.Ahmadabad (M Corp.)	Saptrushi Smashan Kabrasthan	No	142	410	1.3	1.3	CD			0	100	0	0	3	3	117	7	0
219	L.Ahmadabad (M Corp.)	Pirbai,Dhobi,Govindbhai ni chali	No	101	687	1	1	CD			0	70	0	0	3	3	83	6	0
220	L.Ahmadabad (M Corp.)	Hanumanji, Machhi chali	No	160	667	1.8	1.8	CD			0	111	0	0	3	4	109	8	0

STATEMENT - VII
Civic and other Amenities in Slums, 2009

Sr.No.	Class And Name of Town	Name of The Slum	Is It Notified	No. of Households (Approximate)	Population of The Slum (Approximate)	Paved Roads (in kms.)	System of Drainage				Number of Latrines				No. of Tap Points/		Electricity (Number of connections)		
							Open	Closed	Both (Open & Closed)	Nil	Pit System	Private Flush (Water Borne)	Flush/Pour	Service	Others	Community	Public Hydrants Installed For Supply of Protected Water	Domestic	Road lighting
1	2	3	4	5	6	7	8	9	10	11	12	13	14	15	16	17	18	19	20
221	L.Ahmadabad (M Corp.)	Lablabi babi baba Kabrastan na jhupda	No	215	569	2	2	CD			0	127	0	0	4	6	119	10	0
222	L.Ahmadabad (M Corp.)	Ramji mandir na jhupda	No	107	357	1.4	CD				0	58	0	0	3	3	57	8	0
223	L.Ahmadabad (M Corp.)	Ramji mandir na jhupda	No	96	335	0.8	CD				0	53	0	0	2	3	66	4	0
224	L.Ahmadabad (M Corp.)	Jetha Pitamber, Navli Dudhwali Chali	No	98	369	0.8	CD				0	60	0	0	2	3	64	4	0
225	L.Ahmadabad (M Corp.)	Rashul Kadiya, Jivanlal ni chali	No	132	551	1.3	CD				0	95	0	0	3	4	102	6	0
226	L.Ahmadabad (M Corp.)	Gulamnabi ni Chali	No	80	313	1	CD				0	54	0	0	2	2	46	4	0
227	L.Ahmadabad (M Corp.)	Nr. Apnanagar pumping station	No	130	460	1.6	CD				0	81	0	0	2	4	81	6	0
228	L.Ahmadabad (M Corp.)	Gunj Sahid Kabrasthan	No	99	336	0.5	CD				0	77	0	0	3	2	59	3	0
229	L.Ahmadabad (M Corp.)	Gunj Sahid Kabrasthan	No	81	343	0.4	CD				0	54	0	0	2	2	42	3	0
230	L.Ahmadabad (M Corp.)	Gunj Sahid Kabrasthan	No	86	315	0.4	CD				0	57	0	0	2	2	40	3	0
231	L.Ahmadabad (M Corp.)	Allah nagar	No	80	238	0.4	CD				0	57	0	0	2	2	37	4	0
232	L.Ahmadabad (M Corp.)	Budhabhai, Mohan Darji, Chhota Chali	No	190	732	1.9	CD				0	137	0	0	4	4	107	7	0
233	L.Ahmadabad (M Corp.)	Habib Bhai Madhubhai ni chali	No	66	229	0.5	CD				0	38	0	0	2	1	26	5	0
234	L.Ahmadabad (M Corp.)	Ram-Rahim nagar, Nagina Masjid Jhupda	No	137	690	1.2	CD				0	83	0	0	3	3	109	6	0

STATEMENT - VII
Civic and other Amenities in Slums, 2009

Sr.No.	Class And Name of Town	Name of The Slum	Is It Notified	No. of Households (Approximate)	Population of The Slum (Approximate)	Paved Roads (in kms.)	System of Drainage				Number of Latrines				No. of Tap Points/ Public Hydrants Installed For Supply of Protected Water		Electricity (Number of connections)		
							Open	Closed	Both (Open & Closed)	Nil	Pit System	Private Flush/ Pour Flush (Water Borne)	Service Others	Community	Domestic	Road lighting	Others		
1	2	3	4	5	6	7	8	9	10	11	12	13	14	15	16	17	18	19	20
235	L.Ahmadabad (M Corp.)	Ram-Rahim nagar, Nagima Masjid Jhupda	No	104	569	1.2	CD	CD	0	0	0	66	0	0	2	3	64	6	0
236	L.Ahmadabad (M Corp.)	Ram-Rahim nagar	No	235	765	2	CD	CD	0	0	0	139	0	0	4	6	129	7	0
237	L.Ahmadabad (M Corp.)	Ram-Rahim nagar	No	134	464	1.4	CD	CD	0	0	0	83	0	0	3	3	58	7	0
238	L.Ahmadabad (M Corp.)	Ram-Rahim nagar	No	125	378	1.1	CD	CD	0	0	0	63	0	0	3	3	64	6	0
239	L.Ahmadabad (M Corp.)	Santosh nagar	No	67	727	0.4	CD	CD	0	0	0	44	0	0	2	2	36	6	0
240	L.Ahmadabad (M Corp.)	Saragda vas	No	221	774	2.2	CD	CD	0	0	0	147	0	0	4	7	157	8	0
241	L.Ahmadabad (M Corp.)	Madhubhai ni chali	No	112	354	1	CD	CD	0	0	0	69	0	0	3	4	92	6	0
242	L.Ahmadabad (M Corp.)	Ganjhind Kabrasthan Chhapra	No	99	366	1	CD	CD	0	0	0	64	0	0	2	3	61	6	0
243	L.Ahmadabad (M Corp.)	Ganjhind Kabrasthan Chhapra	No	75	210	0.7	CD	CD	0	0	0	53	0	0	2	2	43	4	0
244	L.Ahmadabad (M Corp.)	Ganjhind Kabrasthan Chhapra	No	141	580	1.3	CD	CD	0	0	0	77	0	0	3	3	83	6	0
245	L.Ahmadabad (M Corp.)	Thakorvas G.I.D.C.	No	106	349	1	CD	CD	0	0	0	61	0	0	3	3	73	6	0
246	L.Ahmadabad (M Corp.)	Khristi Kabrasthan	No	207	695	2.3	CD	CD	0	0	0	115	0	0	5	5	117	8	0
247	L.Ahmadabad (M Corp.)	Hemtaj ni chali	No	169	519	2	CD	CD	0	0	0	100	0	0	3	4	109	8	0
248	L.Ahmadabad (M Corp.)	Hemtaj ni chali	No	207	619	2.5	CD	CD	0	0	0	147	0	0	5	5	119	9	0

STATEMENT - VII
Civic and other Amenities in Slums, 2009

Sr.No.	Class And Name of Town	Name of The Slum	Is It Notified	No. of Households (Approximate)	Population of The Slum (Approximate)	Paved Roads (in kms.)	System of Drainage					Number of Latrines					No. of Tap Points/		Electricity (Number of connections)		
							Open	Closed	Both (Open & Closed)	Nil	Pit System	Private Flush (Water Borne)	Flush/Pour Service	Others	Community	Public Hydrants Installed For Supply of Protected Water	Domestic	Road lighting	Others		
																				7	8
1	2	3	4	5	6	7	8	9	10	11	12	13	14	15	16	17	18	19	20		
249	L.Ahmadabad (M Corp.)	RamaPir, Hemtaj ni chali	No	197	769	2	2	CD	0	0	0	137	0	0	4	3	147	8	0		
250	L.Ahmadabad (M Corp.)	Chamunda Mata ni chali	No	188	631	2	2	CD	0	0	0	101	0	0	4	3	108	8	0		
251	L.Ahmadabad (M Corp.)	Mochiwad, Hanumanji ni Chali	No	200	592	2.4	2.4	CD	0	0	0	153	0	0	5	5	159	9	0		
252	L.Ahmadabad (M Corp.)	DasatMaa ni chali, Chamunda nagar	No	128	407	1.7	1.7	CD	0	0	0	77	0	0	3	3	78	4	0		
253	L.Ahmadabad (M Corp.)	Nr.Sweaje Treatment Plan	No	54	164	0.5	0.5	CD	0	0	0	39	0	0	2	2	44	2	0		
254	L.Ahmadabad (M Corp.)	Jagan Nath Mandir ni chali	No	57	224	0.5	0.5	CD	0	0	0	45	0	0	2	2	49	2	0		
255	L.Ahmadabad (M Corp.)	Nr.Sewage Treatment Plan	No	57	257	0.5	0.5	CD	0	0	0	48	0	0	2	2	49	2	0		
256	L.Ahmadabad (M Corp.)	New shahalam, Gulshan duplex, eI-ahmed soc, bagefirdosh, anjar park	No	145	840	1.3	1.3	CD	0	0	0	92	0	0	3	3	103	7	0		
257	L.Ahmadabad (M Corp.)	Ashiyana park, rehmat nagar, nagma nagar	No	188	1019	1.6	1.6	CD	0	0	0	115	0	0	4	4	146	6	0		
258	L.Ahmadabad (M Corp.)	Narsinh ji na chhpara	No	163	775	1.8	1.8	CD	0	0	0	129	0	0	3	4	139	7	0		
259	L.Ahmadabad (M Corp.)	Khodiyar nagar, siyasat nagar	No	186	914	1.9	1.9	CD	0	0	0	139	0	0	4	4	158	7	0		
260	L.Ahmadabad (M Corp.)	Dasha maa nu mandir, siyasat nagar, mancha puri hanuman mandir	No	168	816	1.9	1.9	CD	0	0	0	121	0	0	3	4	126	7	0		
261	L.Ahmadabad (M Corp.)	Dasha maa ni mandir ni chaali	No	72	324	0.6	0.6	CD	0	0	0	42	0	0	2	2	38	7	0		
262	L.Ahmadabad (M Corp.)	Chandola talav na chaapra - part I	No	121	560	1	1	CD	0	0	0	88	0	0	3	3	100	6	0		

STATEMENT - VII
Civic and other Amenities in Slums, 2009

Sr.No.	Class And Name of Town	Name of The Slum	Is It Notified	No. of Households (Approximate)	Population of The Slum (Approximate)	Paved Roads (in kms.)	System of Drainage					Number of Latrines					No. of Tap Points/ Public Hydrants Installed For Supply of Protected Water			Electricity (Number of connections)		
							Open	Closed	Both (Open & Closed)	Nil	Pit System	Private Flush/ Pour (Water Borne)	Service	Others	Community	Public Hydrants	Road lighting	Others	Domestic	Road lighting	Others	
																						Open
1	2	3	4	5	6	7	8	9	10	11	12	13	14	15	16	17	18	19	20			
263	L.Ahmadabad (M Corp.)	Chandola talav na chaapra - part II	No	112	520	1	1	CD	0	0	0	69	0	0	3	3	84	6	0			
264	L.Ahmadabad (M Corp.)	Bharat petroleum ni baju na chhapra	No	93	446	1	1	CD	0	0	0	47	0	0	2	2	67	6	0			
265	L.Ahmadabad (M Corp.)	Azad nagar masjid noor, anand vihar	No	141	701	1.4	1.4	CD	0	0	0	85	0	0	3	3	111	8	0			
266	L.Ahmadabad (M Corp.)	Babu nagar na chhapra	No	105	572	1	1	CD	0	0	0	82	0	0	3	2	79	6	0			
267	L.Ahmadabad (M Corp.)	Bhilwas, parikshit lal nagar, SRP point pachhad	No	168	848	1.9	1.9	CD	0	0	0	84	0	0	3	3	112	8	0			
268	L.Ahmadabad (M Corp.)	Bhilwas part II	No	162	734	1.8	1.8	CD	0	0	0	83	0	0	3	3	123	8	0			
269	L.Ahmadabad (M Corp.)	Bhilwas part I	No	159	815	1.7	1.7	CD	0	0	0	93	0	0	3	3	107	6	0			
270	L.Ahmadabad (M Corp.)	Ektanagar na chaapra, mahakali mandir	No	117	532	1	1	CD	0	0	0	67	0	0	2	3	69	6	0			
271	L.Ahmadabad (M Corp.)	Ektanagar na chaapra, mahakali mandir	No	118	533	1	1	CD	0	0	0	81	0	0	2	3	73	6	0			
272	L.Ahmadabad (M Corp.)	Thakorvas	No	115	568	1.2	1.2	CD	0	0	0	74	0	0	2	3	79	7	0			
273	L.Ahmadabad (M Corp.)	Shahnagar na chaapra - part I	No	200	1097	3	3	CD	0	0	0	109	0	0	5	5	129	10	0			
274	L.Ahmadabad (M Corp.)	Shahnagar na chaapra - part II	No	205	1065	2.9	2.9	CD	0	0	0	123	0	0	5	5	143	10	0			
275	L.Ahmadabad (M Corp.)	Nawab khan na chaapra	No	104	464	1.1	1.1	CD	0	0	0	73	0	0	3	3	70	6	0			
276	L.Ahmadabad (M Corp.)	Millat nagar na chaapra	No	190	876	1.7	1.7	CD	0	0	0	85	0	0	4	4	168	8	0			

STATEMENT - VII
Civic and other Amenities in Slums, 2009

Sr.No.	Class And Name of Town	Name of The Slum	Is It Notified	No. of Households (Approximate)	Population of The Slum (Approximate)	Paved Roads (in kms.)	System of Drainage					Number of Latrines					No. of Tap Points/ Public Hydrants Installed For Supply of Protected Water			Electricity (Number of connections)		
							Open		Both (Open & Closed)		Nil		Pit System	Private Flush/ Pour Flush (Water Borne)		Service	Others	Community	Road lighting	Domestic	Others	
							Open	Closed	Both (Open & Closed)	Nil	Open	Closed		Flush/ Pour Flush (Water Borne)	Service							Others
1	2	3	4	5	6	7	8	9	10	11	12	13	14	15	16	17	18	19	20			
277	L.Ahmadabad (M Corp.)	Nawab nagar ni chaali	No	204	845	3	CD	0	0	0	0	118	0	0	5	4	158	12	0			
278	L.Ahmadabad (M Corp.)	Nawab nagar ni chaali, Nawab khan slum area	No	133	680	1.8	CD	0	0	0	0	73	0	0	3	3	69	8	0			
279	L.Ahmadabad (M Corp.)	Nawab nagar ni chali. Part I	No	150	857	1.7	CD	0	0	0	0	91	0	0	3	3	84	8	0			
280	L.Ahmadabad (M Corp.)	Suryanagar na chaapra - part II	No	141	732	1	CD	0	0	0	0	91	0	0	3	3	125	6	0			
281	L.Ahmadabad (M Corp.)	Nawab nagar ni chali. Part III	No	662	2983	3.3	CD	0	0	0	0	412	0	0	7	5	580	12	0			
282	L.Ahmadabad (M Corp.)	Nawab nagar na chaapra - part III	No	89	464	0.7	CD	0	0	0	0	54	0	0	2	2	78	4	0			
283	L.Ahmadabad (M Corp.)	Nawab nagar na chaapra - part II	No	77	363	0.6	CD	0	0	0	0	57	0	0	2	2	64	4	0			
284	L.Ahmadabad (M Corp.)	Nawab nagar na chaapra - part I	No	89	465	0.7	CD	0	0	0	0	58	0	0	2	2	69	4	0			
285	L.Ahmadabad (M Corp.)	Khodiyar nagar na chaapra - part II	No	114	576	1	CD	0	0	0	0	79	0	0	3	3	89	6	0			
286	L.Ahmadabad (M Corp.)	Khodiyar nagar na chaapra - part I	No	88	393	0.6	CD	0	0	0	0	64	0	0	2	2	54	4	0			
287	L.Ahmadabad (M Corp.)	khodiyar nagar ni chaali - part II	No	77	412	0.5	CD	0	0	0	0	53	0	0	2	2	63	4	0			
288	L.Ahmadabad (M Corp.)	Khodiyar nagar na chaapra	No	135	626	2	CD	0	0	0	0	87	0	0	3	3	101	10	0			
289	L.Ahmadabad (M Corp.)	Khodiyar nagar na chaapra, water sub station	No	132	527	2	CD	0	0	0	0	90	0	0	3	3	115	10	0			
290	L.Ahmadabad (M Corp.)	Shivshakti nagar - part II najik nu vistar	No	54	247	0.5	CD	0	0	0	0	34	0	0	1	2	44	4	0			

STATEMENT - VII
Civic and other Amenities in Slums, 2009

Sr.No.	Class And Name of Town	Name of The Slum	Is It Notified	No. of Households (Approximate)	Population of The Slum (Approximate)	Paved Roads (in kms.)	System of Drainage					Number of Latrines					No. of Tap Points/		Electricity (Number of connections)		
							Open	Closed	Both (Open & Closed)	Nil	Pit System	Private Flush/Pour Flush (Water Borne)	Service Others	Community	Public Hydrants Installed For Supply of Protected Water	Domestic	Road lighting	Others			
																			7	8	9
1	2	3	4	5	6	7	8	9	10	11	12	13	14	15	16	17	18	19	20		
291	L.Ahmadabad (M Corp.)	Rututaj aptmnt, trishul society, mahadev mandir	No	68	322	0.5	CD	0	0	0	0	32	0	0	1	2	54	4	0		
292	L.Ahmadabad (M Corp.)	Dhananjay soc- part III	No	50	244	0.5	CD	0	0	0	0	33	0	0	1	2	45	4	0		
293	L.Ahmadabad (M Corp.)	Nawab nagar ni chali. Part I	No	95	523	0.8	CD	0	0	0	0	51	0	0	2	3	74	4	0		
294	L.Ahmadabad (M Corp.)	Nawab nagar ni chali. Part III	No	104	524	1.1	CD	0	0	0	0	62	0	0	3	3	89	6	0		
295	L.Ahmadabad (M Corp.)	Suryanagar na chaapra, nawab nagar ni chaali	No	128	662	1.5	CD	0	0	0	0	69	0	0	3	3	92	7	0		
296	L.Ahmadabad (M Corp.)	Bhilvas	No	146	672	2	CD	0	0	0	0	76	0	0	4	4	105	10	0		
297	L.Ahmadabad (M Corp.)	Ramgadh na chapra	No	125	790	1	CD	0	0	0	0	66	0	0	3	3	93	6	0		
298	L.Ahmadabad (M Corp.)	Jeevan dhara society, mahalaxmi society	No	236	1017	3	CD	0	0	0	0	115	0	0	4	6	179	12	0		
299	L.Ahmadabad (M Corp.)	Hanuman nagar - vibhag 2	No	150	713	1.4	CD	0	0	0	0	103	0	0	3	4	137	8	0		
300	L.Ahmadabad (M Corp.)	Hanuman nagar - vibhag 1	No	109	742	1.1	CD	0	0	0	0	89	0	0	3	3	94	6	0		
301	L.Ahmadabad (M Corp.)	Saramiya vas, raktapit hospital najik nu vistar	No	166	735	1.2	CD	0	0	0	0	103	0	0	3	3	127	6	0		
302	L.Ahmadabad (M Corp.)	Krushnakunj society, kanha flat na baju na vistar	No	127	555	1.3	CD	0	0	0	0	101	0	0	3	3	81	7	0		
303	L.Ahmadabad (M Corp.)	Chamunda nagar na chaapra	No	101	452	0.8	CD	0	0	0	0	84	0	0	3	3	84	2	0		
304	L.Ahmadabad (M Corp.)	Barotwas, narol talawadi bhilvas	No	193	825	2	CD	0	0	0	0	153	0	0	4	4	151	12	0		

STATEMENT - VII
Civic and other Amenities in Slums, 2009

Sr.No.	Class And Name of Town	Name of The Slum	Is It Notified	No. of Households (Approximate)	Population of The Slum (Approximate)	Paved Roads (in kms.)	System of Drainage					Number of Latrines					No. of Tap Points/ Public Hydrants Installed For Supply of Protected Water		Electricity (Number of connections)	
							Open	Closed	Both (Open & Closed)	Nil	Pit System	Flush/ Pour Flush (Water Borne)	Private	Service	Others	Community	Road lighting	Domestic	Others	
																				7
305	L.Ahmadabad (M Corp.)	Chamunda nagar - vibhag 2, bharwad vas na ardho bhag	No	54	284	0.5	CD					0	34	0	0	1	1	44	4	0
306	L.Ahmadabad (M Corp.)	Saramiya vas	No	146	596	1	CD					0	101	0	0	3	3	94	6	0
307	L.Ahmadabad (M Corp.)	Saramiya vas, jogni mata nu mandir	No	121	515	1	CD					0	83	0	0	3	3	79	6	0
308	L.Ahmadabad (M Corp.)	Gota housing na zupada	No	84	348	0.6	CD					0	52	0	0	2	2	60	4	0
309	L.Ahmadabad (M Corp.)	Dhanlaxmi tenament and vishwkarma society paase na chaapra	No	113	621	1.1	CD					0	65	0	0	3	3	87	6	0
310	L.Ahmadabad (M Corp.)	Madrasa na chhapra ane cement factory vachhe nu vistar	No	136	767	1.1	CD					0	72	0	0	3	4	91	6	0
311	L.Ahmadabad (M Corp.)	GHB , dabhivas, VHP chhara nagar chaapra	No	98	501	0.8	CD					0	61	0	0	2	2	61	4	0
312	L.Ahmadabad (M Corp.)	Baba bhai ni chaali, chamunda nagar ni chali	No	107	604	0.9	CD					0	73	0	0	3	3	97	4	0
313	L.Ahmadabad (M Corp.)	GHB (Gujarat housing board)	No	93	426	0.6	CD					0	58	0	0	2	3	68	8	0
314	L.Ahmadabad (M Corp.)	Chandlodiya over bridge uttar disha ma avela kachha chhapra	No	101	483	1	CD					0	66	0	0	3	3	89	6	0
315	L.Ahmadabad (M Corp.)	Railway line ni banne baju na kachha chhapra	No	127	574	1.3	CD					0	64	0	0	4	3	71	7	0
316	L.Ahmadabad (M Corp.)	Raju bhai ni chhali	No	162	577	2	CD					0	89	0	0	5	4	115	10	0
317	L.Ahmadabad (M Corp.)	Baba bhai ni chaali, mafa bhai ni chali	No	129	569	1.2	CD					0	77	0	0	4	3	109	8	0
318	L.Ahmadabad (M Corp.)	Rabari vas, R3 mall, harijan vas	No	85	496	0.9	CD					0	63	0	0	2	2	65	2	0

STATEMENT - VII
Civic and other Amenities in Slums, 2009

Sr.No.	Class And Name of Town	Name of The Slum	Is It Notified	No. of Households (Approximate)	Population of The Slum (Approximate)	Paved Roads (in kms.)	System of Drainage				Number of Latrines				No. of Tap Points/		Electricity		
							Open	Closed	Both (Open & Closed)	Nil	Pit System	Private Flush/Pour Flush (Water Borne)	Service Others	Community	Public Hydrants Installed For Supply of Protected Water	Domestic	Road lighting	Others	
1	2	3	4	5	6	7	8	9	10	11	12	13	14	15	16	17	18	19	20
319	L.Ahmadabad (M Corp.)	Sat casstle I & II	No	134	501	1.2	CD	0	0	0	0	95	0	0	4	3	120	7	0
320	L.Ahmadabad (M Corp.)	Mahaxmi nagar na chaapra nu rasto	No	125	512	1.4	CD	0	0	0	0	88	0	0	4	3	97	7	0
321	L.Ahmadabad (M Corp.)	Umed park, Hanuman mandir baju na zupada	No	291	1362	3	CD	0	0	0	0	157	0	0	6	5	174	12	0
322	L.Ahmadabad (M Corp.)	Shree baug society, laxman gadh	No	86	444	0.8	CD	0	0	0	0	56	0	0	2	2	66	4	0
323	L.Ahmadabad (M Corp.)	Laxman gadh, janta nagar road	No	189	838	2	CD	0	0	0	0	117	0	0	4	3	163	12	0
324	L.Ahmadabad (M Corp.)	Harijan vas, bhar wad vas and thakor vas	No	130	750	1.7	CD	0	0	0	0	109	0	0	4	3	87	10	0
325	L.Ahmadabad (M Corp.)	Hanuman colony, bhammuru kuvo	No	105	461	1	CD	0	0	0	0	79	0	0	3	3	84	6	0
326	L.Ahmadabad (M Corp.)	Railway line sola crossing	No	106	504	1	CD	0	0	0	0	74	0	0	3	3	81	6	0
327	L.Ahmadabad (M Corp.)	Bharwadvas SG highway road railway line	No	102	429	1	CD	0	0	0	0	64	0	0	3	3	79	6	0
328	L.Ahmadabad (M Corp.)	Malhar complex, tabelo gaman	No	192	878	2.2	CD	0	0	0	0	109	0	0	5	5	135	12	0
329	L.Ahmadabad (M Corp.)	Railway crossing sola bridge	No	209	990	3.2	CD	0	0	0	0	117	0	0	6	6	167	14	0
330	L.Ahmadabad (M Corp.)	Malhar flat, ananwadi mandir	No	80	400	1	CD	0	0	0	0	51	0	0	2	2	64	6	0
331	L.Ahmadabad (M Corp.)	Sumati hostel college, shanti niketan chabutro	No	160	834	2	CD	0	0	0	0	117	0	0	4	3	121	10	0
332	L.Ahmadabad (M Corp.)	Sindhwai nagar, vraj dham - II	No	120	543	1	CD	0	0	0	0	61	0	0	4	3	91	6	0

STATEMENT - VII
Civic and other Amenities in Slums, 2009

Sr.No.	Class And Name of Town	Name of The Slum	Is It Notified	No. of Households (Approximate)	Population of The Slum (Approximate)	Paved Roads (in kms.)	System of Drainage					Number of Latrines					No. of Tap Points/ Public Hydrants Installed For Supply of Protected Water			Electricity (Number of connections)		
							Open	Closed	Both (Open & Closed)	Nil	Pit System	Flush (Water Borne)	Private Flush/Pour Service	Others	Community	Public Hydrants	Road Lighting	Domestic	Others			
																				7	8	9
1	2	3	4	5	6	7	8	9	10	11	12	13	14	15	16	17	18	19	20			
333	L.Ahmadabad (M Corp.)	Kanipark society, doorvani kendra, chankya puri, overbridge passe	No	103	445	1	CD	0	0	0	0	77	0	0	3	3	82	6	0			
334	L.Ahmadabad (M Corp.)	Ramkrushna society, lakda ni laari	No	185	821	2.4	CD	0	0	0	0	133	0	0	4	5	130	13	0			
335	L.Ahmadabad (M Corp.)	Nehru foundation, prakash kunj, bodakdev	No	98	420	1	CD	0	0	0	0	60	0	0	2	2	61	6	0			
336	L.Ahmadabad (M Corp.)	Boo bhavani na chhapra	No	168	807	2	CD	0	0	0	0	111	0	0	3	4	120	10	0			
337	L.Ahmadabad (M Corp.)	Gokulnagar baju na chhapra	No	107	487	1	CD	0	0	0	0	61	0	0	2	3	81	7	0			
338	L.Ahmadabad (M Corp.)	Somaji bhupta ji na kuvo, rabari bharwad no makan	No	162	676	2.3	CD	0	0	0	0	89	0	0	3	4	153	13	0			
339	L.Ahmadabad (M Corp.)	Sahej soli hare ni baju na zupada	No	139	681	2	CD	0	0	0	0	91	0	0	3	3	109	12	0			
340	L.Ahmadabad (M Corp.)	Shaktinagar society	No	97	452	0.9	CD	0	0	0	0	67	0	0	2	2	68	4	0			
341	L.Ahmadabad (M Corp.)	Vishala hotel, bhavna society	No	206	892	3.7	CD	0	0	0	0	129	0	0	5	6	159	15	0			
342	L.Ahmadabad (M Corp.)	Gupta nagar, shakti nagar na zupada	No	97	432	1	CD	0	0	0	0	57	0	0	2	2	61	6	0			
343	L.Ahmadabad (M Corp.)	Thakorvas and shakti nagar na zupada	No	154	735	2	CD	0	0	0	0	107	0	0	3	4	117	10	0			
344	L.Ahmadabad (M Corp.)	Mamatpura gam, shankar ji nu mandir	No	133	735	1	CD	0	0	0	0	109	0	0	2	3	100	7	0			
345	L.Ahmadabad (M Corp.)	Chamunda nagar ramiji mandir	No	109	600	1	CD	0	0	0	0	76	0	0	2	3	81	6	0			
346	L.Ahmadabad (M Corp.)	Ramdev baba farm, kachha zopada	No	152	790	2.1	CD	0	0	0	0	95	0	0	3	4	121	12	0			

STATEMENT - VII
Civic and other Amenities in Slums, 2009

Sr.No.	Class And Name of Town	Name of The Slum	Is It Notified	No. of Households (Approximate)	Population of The Slum (Approximate)	Paved Roads (in kms)	System of Drainage					Number of Latrines					No. of Tap Points/		Electricity (Number of connections)		
							Open	Closed	Both (Open & Closed)	Nil	Pit System	Flush (Water Borne)	Private Flush	Service Others	Community	Public Hydrants Installed For Supply of Protected Water	Domestic	Road lighting	Others		
1	2	3	4	5	6	7	8	9	10	11	12	13	14	15	16	17	18	19	20		
347	I,Ahmadabad (M Corp.)	5 talav na makan, bachhu bhai na bore	No	97	427	1	CD				0	58	0	0	2	2	64	7	0		
348	I,Ahmadabad (M Corp.)	Kailash talavdi na makan	No	72	323	0.5	CD				0	44	0	0	2	2	59	2	0		
349	I,Ahmadabad (M Corp.)	Bedad talav na chhapra	No	54	230	0.5	CD				0	31	0	0	2	2	44	2	0		
350	I,Ahmadabad (M Corp.)	Hundai service baju na chhapra, sahyog housing baju na chhapra	No	65	293	0.5	CD				0	41	0	0	2	3	51	3	0		
351	I,Ahmadabad (M Corp.)	Gokul nagar, hiranagar rohit vas	No	126	583	1.2	CD				0	59	0	0	3	4	97	7	0		
352	I,Ahmadabad (M Corp.)	Mafatiya pura chhapra, samshan gruh, juna vanjhar Khetar na chhapra	No	80	386	0.9	CD				0	42	0	0	2	3	61	3	0		
353	I,Ahmadabad (M Corp.)	Bakrola gam, chunara vas, valmiki vas vankar vas	No	146	828	2	CD				0	79	0	0	3	4	97	10	0		
354	I,Ahmadabad (M Corp.)	Fatehwadi, dashamaa mandir, kumbhar vas	No	113	573	1.1	CD				0	61	0	0	3	3	87	7	0		
355	I,Ahmadabad (M Corp.)	Bhartiya asharm, CSC ITI navo bharwad vas	No	133	655	2	CD				0	79	0	0	3	4	90	11	0		
356	I,Ahmadabad (M Corp.)	Meldi mata nu vas, Sardar awas yojna, Police line makan, harijan vas	No	154	780	2	CD				0	87	0	0	4	5	104	11	0		
357	I,Ahmadabad (M Corp.)	Janpath hotel pachhad nu vistar	No	75	359	1	CD				0	40	0	0	2	2	59	7	0		
358	I,Ahmadabad (M Corp.)	Anjuman nagar, bharat nagar na chhapra	No	110	549	1.3	CD				0	65	0	0	3	3	60	8	0		
359	I,Ahmadabad (M Corp.)	Taj pir tekro, fajle rabbir society, motu kabristan	No	138	669	1.5	CD				0	73	0	0	3	4	75	9	0		
360	I,Ahmadabad (M Corp.)	Hajra masjid paschhim taraf no vistar	No	147	742	1.5	CD				0	69	0	0	4	4	83	9	0		

STATEMENT - VII
Civic and other Amenities in Slums, 2009

Sr.No.	Class And Name of Town	Name of The Slum	Is It Notified	No. of Households (Approximate)	Population of The Slum (Approximate)	Paved Roads (in kms.)	System of Drainage					Number of Latrines					No. of Tap Points/		Electricity (Number of connections)		
							Open	Closed	Both (Open & Closed)	Nil	Pit System	Flush (Water Borne)	Private Flush/Pour	Service	Others	Community	Public Hydrants Installed For Supply of Protected Water	Domestic	Road lighting	Others	
																					7
1	2	3	4	5	6	7	8	9	10	11	12	13	14	15	16	17	18	19	20		
361	L.Ahmadabad (M Corp.)	Navo chunaravas, muktidham vejalpur gas no godown	No	103	499	1	1	CD			0	51	0	0	3	3	64	7	0		
362	L.Ahmadabad (M Corp.)	Silver society, Shabnam park soc. Matlawala chhapra	No	126	681	1	1	CD			0	62	0	0	3	3	73	7	0		
363	L.Ahmadabad (M Corp.)	Block no. 29, janta nagar talavdi pase na zupada	No	82	356	0.9	0.9	CD			0	42	0	0	2	2	52	3	0		
364	L.Ahmadabad (M Corp.)	Khanwadi talavadi pase na chhapra, H 5 & 6	No	255	1319	4	4	CD			0	109	0	0	5	5	129	17	0		
365	L.Ahmadabad (M Corp.)	Jahangir khan ni chhali	No	78	374	1	1	CD			0	43	0	0	2	2	48	6	0		
366	L.Ahmadabad (M Corp.)	Shahin park ane rajiv nagar no tekro	No	151	678	2	2	CD			0	76	0	0	3	3	137	10	0		
367	L.Ahmadabad (M Corp.)	Mota chunaravas, sunni muslim jaman kabristan	No	149	777	2	2	CD			0	86	0	0	3	3	109	10	0		
368	L.Ahmadabad (M Corp.)	Indira nagar na chhapra	No	94	411	1	1	CD			0	52	0	0	2	2	49	6	0		
369	L.Ahmadabad (M Corp.)	Tejendra bunglow, kankubaug party plot, gymnasium	No	73	370	0.8	0.8	CD			0	41	0	0	2	2	50	3	0		
370	L.Ahmadabad (M Corp.)	Laxmi nagar line 123	No	184	825	3	3	CD			0	103	0	0	4	4	131	16	0		
371	L.Ahmadabad (M Corp.)	Indira nagar na chhapra, chadan villa society, ramdev pir maudir	No	154	682	2	2	CD			0	74	0	0	3	3	101	12	0		
372	L.Ahmadabad (M Corp.)	Indira nagar na chhapra, parisharam park ni pachhad	No	98	492	1	1	CD			0	49	0	0	2	2	58	7	0		
373	L.Ahmadabad (M Corp.)	Ramdev nagar kachha pakka makano ni baju ma	No	108	477	2	2	CD			0	72	0	0	3	3	76	12	0		
374	L.Ahmadabad (M Corp.)	Jeevan vadi road, Pani ni tanki paase no vistar	No	126	628	2	2	CD			0	63	0	0	3	3	85	12	0		

STATEMENT - VII
Civic and other Amenities in Slums, 2009

Sr.No.	Class And Name of Town	Name of The Slum	Is It Notified	No. of Households (Approximate)	Population of The Slum (Approximate)	Paved Roads (in kms.)	System of Drainage				Number of Latrines				No. of Tap Points/			Electricity (Number of connections)		
							Open	Closed	Both (Open & Closed)	Nil	Pit System	Private Flush (Water Borne)	Flush/Pour	Service	Others	Community	Public Hydrants Installed For Supply of Protected Water	Domestic	Road Lighting	Others
1	2	3	4	5	6	7	8	9	10	11	12	13	14	15	16	17	18	19	20	
375	I.Ahmadabad (M Corp.)	EWS quarters ane nikol gam road vachhe no vistar	No	188	855	2	CD	CD	0	0	0	72	0	0	3	4	101	11	0	
376	II.Dholka (M + OG)	Chufali Valmikivas, AmbajiMata no Paschimbhag	No	125	613	2.5	CD	CD	0	0	0	74	0	0	1	2	57	9	0	
377	II.Dholka (M + OG)	Khan Na Para Vaghrivas I	No	105	539	3	CD	CD	0	0	0	8	0	0	1	2	67	5	0	
378	II.Dholka (M + OG)	Khan Na Para Vaghrivas II	No	142	790	3	CD	CD	0	0	0	5	0	0	1	2	101	4	0	
379	II.Dholka (M + OG)	Barkotha and Vaghrivas II	No	107	603	0	CD	CD	0	0	0	43	0	0	0	2	101	6	0	
380	II.Dholka (M + OG)	Thakorvas Jajru no purva vistar	No	133	667	2	CD	CD	0	0	0	68	0	0	1	2	70	6	0	
381	II.Dholka (M + OG)	Mafatiyapura	No	114	515	1.5	CD	CD	0	0	0	97	0	0	0	2	93	8	0	
382	II.Dholka (M + OG)	Vadino Tekro and Huts Opp. Butbhavani Ma	No	137	683	0			Nil	6	0	0	0	0	2	0	0	0	0	
383	II.Dholka (M + OG)	Huts Opp Butbhavani Mata Mandir	No	153	734	0			Nil	4	0	0	0	0	1	0	70	0	0	
384	II.Dholka (M + OG)	Brahmanpith Vaghrivas	No	162	875	1	CD	CD	0	0	0	44	0	0	1	2	59	10	0	
385	II.Dholka (M + OG)	Barkotha and Vaghrivas I	No	90	529	0	CD	CD	0	0	0	39	0	0	0	1	78	4	0	
386	II.Dholka (M + OG)	Barkotha Jalaram Jin Barkotha Valmikivas	No	146	817	0	CD	CD	0	0	0	72	0	0	1	2	125	8	0	

(h) Appendix to Town Directory

Towns Showing Their Outgrowths with Population

Sr. No	Name of the Town with Location Code	Population of Core Town	Outgrowth	Population of Outgrowths
1	2	3	4	5
1	Sanand (M)	802482	41,530	(i) Sanand (Rural) (Gibpura) (OG) 1,872 (ii) Telav (OG) 3,512 (iii) Sanathal (OG) 6,251 (iv) Shela (OG) 4,277 (v) Kaneti (OG) 1,891 (vi) Manipur (OG) 2,875 (vii) Nidhrad (OG) 4,451 (viii) Godhavi (OG) 3,669 (ix) Navapura (OG) 3,756 (x) Changodar (OG) 7,873 (xi) Moraiya (OG) 6,783 (xii) Matoda (OG) 2,597 (xiii) Sari (OG) 2,040 (xiv) Vasna Chacharavadi (OG) 2,513
2	Ahmadabad (M Corp.)	802484	5,577,940	(i) Kathwada (OG) 23,330 (ii) Enasan (OG) 3,341 (iii) Bilasiya (OG) 1,861 (iv) Kanbha (OG) 4,498 (v) Kujad (OG) 7,535 (vi) Ghuma (OG) 15,422
3	Dholka (M)	802486	79,531	(i) Maflipur (OG) 1,414
4	Bavla (M)	802487	36,206	(i) Rajoda (OG) 3,232 (ii) Rasam (OG) 3,020



2011

Directorate of Census Operations, Gujarat
Census Bhawan, Sector - 10/A,
Gandhinagar-382010

Email: dco-guj.rgi@censusindia.gov.in
Website: <http://www.censusindia.gov.in>

