



Census of India 2011

MAHARASHTRA

SERIES-28

PART XII-A

DISTRICT CENSUS HANDBOOK

BID

VILLAGE AND TOWN DIRECTORY



2011

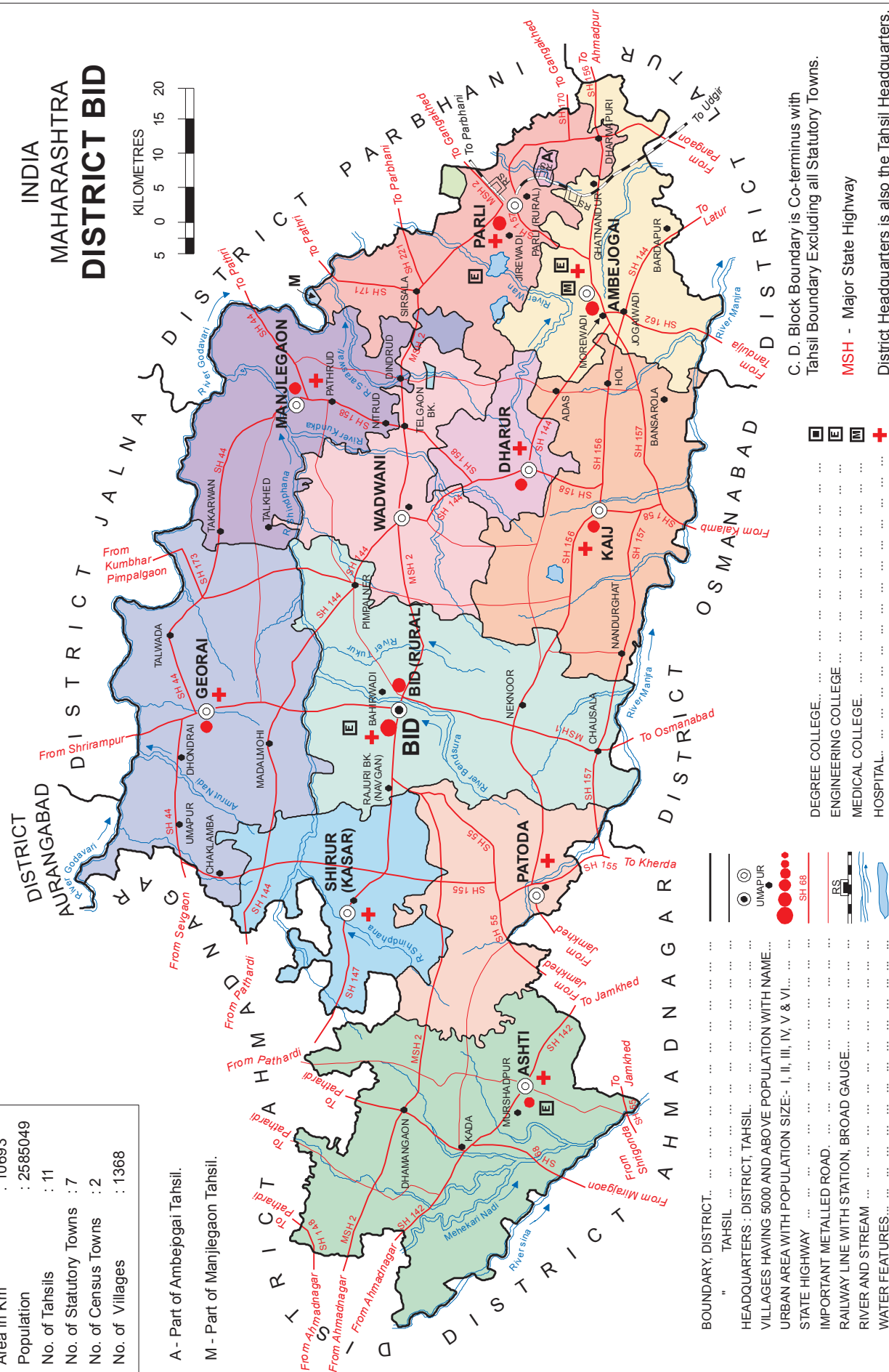
**DIRECTORATE OF CENSUS OPERATIONS
MAHARASHTRA**

INDIA
MAHARASHTRA
DISTRICT BID



Area in Km ²	: 10693
Population	: 2585049
No. of Tahsils	: 11
No. of Statutory Towns	: 7
No. of Census Towns	: 2
No. of Villages	: 1368

A - Part of Ambejogai Tahsil.
M - Part of Manjlegaon Tahsil.



BOUNDARY, DISTRICT.

" TAHSIL
 UMAPUR
 SH 68

HEADQUARTERS : DISTRICT, TAHSIL

VILLAGES HAVING 5000 AND ABOVE POPULATION WITH NAME.....

URBAN AREA WITH POPULATION SIZE:- I, II, III, IV, V & VI.....

STATE HIGHWAY

IMPORTANT METALLED ROAD.....

RAILWAY LINE WITH STATION, BROAD GAUGE.....

RIVER AND STREAM

WATER FEATURES.....

DEGREE COLLEGE.....

ENGINEERING COLLEGE

MEDICAL COLLEGE.....

HOSPITAL.....

C. D. Block Boundary is Co-terminus with Tahsil Boundary Excluding all Statutory Towns.
 MSH - Major State Highway
 District Headquarters is also the Tahsil Headquarters.

© Government of India copyright, 2014.

The maps included in this publication are under © Government of India copyright, 2014. The responsibility for the correctness of internal details rests with the publisher.

The territorial water of India extend into the sea to a distance of twelve nautical miles measured from the appropriate base line.

The external boundaries and coastlines of India agree with the Record/Master Copy certified by Survey of India.



CENSUS OF INDIA 2011

MAHARASHTRA

SERIES-28

PART XII – A

DISTRICT CENSUS HANDBOOK

BID

VILLAGE AND TOWN DIRECTORY



DIRECTORATE OF CENSUS OPERATIONS

MAHARASHTRA

MOTIF



Parli Vaijnath temple

Parli Vaijnath temple is an imposing and majestic temple situated on a hill, facing towards east having doors in south and North direction. In the entrance one can see a huge pillarless hall, which is totally made out of Sagwan wood. This temple is more famous than Kashi among the pilgrims as God Shankar is residing with Goddess Parvati. The temple was in ruins when Ahilyabai Holkar renovated the temple. The Sabhamandap and the Garbhagriha are on the same level. The famous tale of Satyawant and Sawitri is also believed to be happened here.

Contents

	Pages
Foreword	1
Preface	3
Acknowledgements	4
History and scope of the District Census Handbook	6
Brief history of the district	7
 Analytical Note	
(i) Physical features	8
(ii) Census concepts	18
(iii) Non Census concepts	26
(iv) 2011 Census findings	36
(v) Brief analysis of PCA data.	38
(vi) Brief analysis of the Village Directory and Town Directory data.	63
(vii) Major social and cultural events, natural and administrative developments and significant activities during the decade.	73
(viii) Brief description of places of religious, historical or archaeological importance in the villages and places of tourist interest in the towns of the district.	73
(ix) Major characteristics of the district, contribution of the district in the form of any historical figure associated with the district.	74
(x) Scope of Village and Town Directory – column heading wise explanation and coverage of data.	75
 Village and Town Directory	
Section – I Village Directory	
(a) Brief Note on Village Directory	83
(b) List of Villages fully merged in towns and outgrowths at 2011 Census.	88
(c) C.D. Block wise presentation of Village Directory data	
C.D. Block Map – Ashti C.D. Block	89
Alphabetical list of Villages along with location code 2001 and 2011.	91
Village Directory – Ashti C.D. Block	95
C.D. Block Map – Patoda C.D. Block	177
Alphabetical list of Villages along with location code 2001 and 2011.	179
Village Directory – Patoda C.D. Block	183
C.D. Block Map – Shirur (kasar) C.D. Block	235
Alphabetical list of Villages along with location code 2001 and 2011.	237
Village Directory – Shirur (kasar) C.D. Block	239
C.D. Block Map – Georai C.D. Block	281
Alphabetical list of Villages along with location code 2001 and 2011.	283
Village Directory – Georai C.D. Block	289
C.D. Block Map – Manjlegaon C.D. Block	381
Alphabetical list of Villages along with location code 2001 and 2011.	383
Village Directory – Manjlegaon C.D. Block	387

C.D. Block Map – Wadwani C.D. Block	449
Alphabetical list of Villages along with location code 2001 and 2011.	451
Village Directory – Wadwani C.D. Block	453
C.D. Block Map – Bid C.D. Block	475
Alphabetical list of Villages along with location code 2001 and 2011.	477
Village Directory – Bid C.D. Block	483
C.D. Block Map – Kaij C.D. Block	585
Alphabetical list of Villages along with location code 2001 and 2011.	587
Village Directory – Kaij C.D. Block	591
C.D. Block Map – Dharur C.D. Block	643
Alphabetical list of Villages along with location code 2001 and 2011.	645
Village Directory – Dharur C.D. Block	647
C.D. Block Map – Parli C.D. Block	679
Alphabetical list of Villages along with location code 2001 and 2011.	681
Village Directory – Parli C.D. Block	685
C.D. Block Map – Ambejogai C.D. Block	737
Alphabetical list of Villages along with location code 2001 and 2011.	739
Village Directory – Ambejogai C.D. Block	743

(d) Appendices to village Directory

Appendix - I : Summary showing total number of villages having Educational, Medical and other amenities in villages C.D.Block level	794
Appendix I A : Villages by number of Primary Schools	802
Appendix I B : Villages by Primary, Middle and Secondary Schools.	803
Appendix I C : Villages with different sources of drinking water facilities available	804
Appendix II : Villages with 5,000 and above population which do not have one or more amenities available.	805
Appendix -III: Land utilization data in respect of Census towns.	806
Appendix -IV: C.D. Block wise list of inhabited villages where no amenity other than drinking water facility is available	808
Appendix - V : Summary showing number of Villages not having Scheduled Castes Population	809
Appendix VI:- Summary showing number of Villages not having Scheduled Tribes population.	810
Appendix VII A : List of villages according to the proportion of the Scheduled Castes to the total population by ranges.	811
Appendix VII B : List of villages according to the proportion of the Scheduled Tribes to the total population by ranges.	851
Appendix VIII : Number of villages under each Gram Panchayat (C.D. block wise).	891

Section II - Town Directory

(a) Brief Note on Town Directory	930
(b) Town Directory Statements (I-VII)	
Town Directory Statement I - Status and Growth History	934
Town Directory Statement II - Physical aspects and location of towns, 2009	938
Town Directory Statement III - Civic and other amenities, 2009	940
Town Directory Statement IV –Medical facilities, 2009	942
Town Directory Statement V- Educational, Recreational and Cultural facilities, 2009	944
Town Directory Statement VI - Industry and Banking, 2009	948
Town Directory Statement VII - Civic and other amenities in Slums, 2009	950
(c) Appendix to Town Directory - Towns showing their outgrowth with population	954

FOREWORD

The District Census Handbook (DCHB) is an important publication of the Census Organization since 1951. It contains both Census and non-Census data of urban and rural areas for each District. The Census data provide information on demographic and socio-economic characteristics of population at the lowest administrative unit i.e. of each Village and Town and ward of the District. The Primary Census Abstract (PCA) part of this publication contains Census data including data on household amenities collected during 1st phase of the Census i.e. House Listing and Housing Census. The non-Census data presented in the DCHB is in the form of Village Directory and Town Directory contain information on various infrastructure facilities available in the village and town viz; education, medical, drinking water, communication and transport, post and telegraph, electricity, banking and other miscellaneous facilities. Later on, the Telegraph Services were closed by the Government of India on 15th July, 2013. The data of DCHB are of considerable importance in the context of planning and development at the grass-root level.

2. In the 1961 Census, DCHB provided a descriptive account of the District, administrative statistics, Census tables and Village and Town Directory including Primary Census Abstract. This pattern was changed in 1971 Census and the DCHB was published in three parts: Part-A related to Village and Town Directory, Part-B to Village and Town PCA and Part-C comprised analytical report, administrative statistics, District Census tables and certain analytical tables based on PCA and amenity data in respect of Villages. The 1981 Census DCHB was published in two parts: Part-A contained Village and Town Directory and Part-B the PCA of Village and Town including the SCs and STs PCA up to Tahsil/Town levels. New features along with restructuring of the formats of Village and Town Directory were added. In Village Directory, all amenities except electricity were brought together and if any amenity was not available in the referent Village, the distance in broad ranges from the nearest place having such an amenity was given.

3. The pattern of 1981 Census was followed by and large for the DCHB of 1991 Census except the format of PCA. It was restructured. Nine-fold industrial classification of main workers was given against the four-fold industrial classification presented in the 1981 Census. In addition, sex wise population in 0-6 age group was included in the PCA for the first time with a view to enable the data users to compile more realistic literacy rate as all children below 7 years of age had been treated as illiterate at the time of 1991 Census. One of the important innovations in the 1991 Census was the Community Development Block (CD Block) level presentation of Village Directory and PCA data instead of the traditional Tahsil/Taluk/PS level presentation.

4. As regards DCHB of 2001 Census, the scope of Village Directory was improved by including some other amenities like banking, recreational and cultural facilities, newspapers & magazines and 'most important commodity' manufactured in a Village in addition to prescribed facilities of earlier Censuses. In Town Directory, the statement on Slums was modified and its coverage was enlarged by including details on all slums instead of 'notified slums'.

5. The scope and coverage of Village Directory of 2011 DCHB has been widened by including a number of new amenities in addition to those of 2001. These newly added

amenities are: Pre-Primary School, Engineering College, Medical College, Management Institute, Polytechnic, Non-formal Training Centre, Special School for Disabled, Community Health Centre, Veterinary Hospital, Mobile Health Clinic, Medical Practitioner with MBBS Degree, Medical Practitioner with no degree, Traditional Practitioner and faith Healer, Medicine Shop, Community Toilet, Rural Sanitary Mart or Sanitary Hardware Outlet in the Village, Community Bio- gas, Sub Post Office, Village Pin Code, Public Call Office, Mobile Phone Coverage, Internet Cafes/ Common Service Centre, Private Courier Facility, Auto/Modified Autos, Taxis and Vans, Tractors, Cycle-pulled Rickshaws, Carts driven by Animals, Village connected to National Highway, State Highway, Major District Road and Other District Road, Availability of Water Bounded Macadam Roads in Village, ATM, Self-Help Group, Public Distribution System(PDS) Shop, Mandis/Regular Market, Weekly Haat, Agricultural Marketing Society, Nutritional Centres (ICDS), Anganwadi Centre, ASHA (Accredited Social Health Activist), Sports Field, Public Library, Public Reading Room, Assembly Polling station, Birth & Death Registration Office. In the Town Directory, seven Statements containing the details and the data of each Town have been presented viz.; (i) Status and Growth History of Towns,(ii) Physical Aspects and Location of Towns, (iii) Civic and other Amenities, (iv) Medical Facilities, (v) Educational, Recreational & Cultural Facilities, (vi) Industry & Banking and (vii) Civic & other amenities in Slums respectively. CD Block wise data of Village Directory and Village PCA have been presented in DCHB of 2011 Census as presented in earlier Census.

6. The data of DCHB 2011 Census have been presented in two parts, Part-A contains Village and Town Directory and Part-B contains Village and Town wise Primary Census Abstract. Both the Parts have been published in separate volumes in 2011 Census.

7. The Village and Town level amenities data have been collected, compiled and computerized under the supervision of Shri Ranjit Singh Deol, Director of Census Operations, Maharashtra. The task of Planning, Designing and Co-ordination of this publication was carried out by Dr. Pratibha Kumari, Assistant Registrar General (SS) under the guidance & supervision of Dr. R.C.Sethi, Ex-Addl. RGI and Shri Deepak Rastogi present Addl. RGI. Shri A.P. Singh, Deputy Registrar General, (Map) provided the technical guidance in the preparation of maps. Shri A.K. Arora, Joint Director of Data Processing Division under the overall supervision of Shri M.S.Thapa, Addl. Director (EDP) provided full cooperation in preparation of record structure for digitization and validity checking of Village and Town Directory data and the programme for the generation of Village Directory and Town Directory including various analytical inset tables as well as Primary Census Abstract (PCA). The work of preparation of DCHB 2011 Census has been monitored in the Social Studies Division. I am thankful to all of them and others who have contributed to bring out this publication in time.

(C.Chandramouli)
Registrar General &
Census Commissioner, India

New Delhi.

Dated: - 16-06-2014

PREFACE

The emphasis on decentralised planning is progressively gaining momentum in India in view of the enactment of Panchayat Raj Institutions at grass-root level. This Handbook provides necessary information required for planning and decision making at the micro level in the context of decentralized planning at District and block level.

In fact, Census has voluminous database systematically organised, updated and structured so that it is of some value and generates valuable information for development. For the best utilisation of such extensive data, the Census Organisation is publishing such primary census data, integrated with other non-census data from secondary sources with village level information and maps as a handbook for each District. The Registrar General and Census Commissioner in his foreword has already provided sufficient details of history and scope of the publication of District Census Handbook.

The design for the 2011 District Census Handbook was evolved centrally by the Census Commissioner, India. In accomplishing this task we have received whole-hearted co-operation of the staff at various levels of different departments of the Government of Maharashtra. Much of the data so provided by this field level officers have been cross checked with the data obtained from various departments and an attempt has been made to reconcile the discrepancies as well through the software provided by the Registrar General and Census Commissioner, India.

I am deeply grateful to Dr.C.Chandramouli, Registrar General & Census Commissioner, India and Shri Deepak Rastogi, Additional Registrar General for their guidance in bringing out this publication. I also express my thanks to Shri A.P.Singh, Deputy Registrar General (Map), Shri A.K.Singh, Deputy Registrar General (Census Division), Dr.Pratibha Kumari, Assistant Registrar General (SS Division), Shri M.S.Thapa, Addl. Director (EDP) and their colleagues for providing technical guidance in finalising this volume.

In this Directorate the DCHB section was spearheaded by Shri Y.S.Patil, Deputy Director under the guidance of Dr. S.S.Hiremath, Joint Director. He was ably assisted by Shri D. B.Gode, Assistant Director, Shri W.A.D'Souza, Statistical Investigator Gr.I and Smt. Winifred A. D'Souza, Statistical Investigator Gr. I.

The physical features have been concurred by the Map section, after incorporating necessary updates, wherever required. The maps inserted are prepared by the Cartography Section under the guidance of Shri D.N. Chaurasia, R.O(Map). I am thankful to the Census Section headed by Smt. B.H. Thakare, Assistant Director, PCA/DDU unit headed by Shri Santosh Payas, Assistant Director and DDE section headed by Shri Vijay Ahire, Deputy Director.

Lastly, I take this opportunity to offer my thanks to all officials in various grades who have been actively involved in voluminous work of compilation and preparation of this volume. The list of the officials of this Directorate closely associated with this work is given in the "Acknowledgements".

Mumbai
16th June, 2014

Ranjit Singh Deol
Director of Census Operations,
Maharashtra

Acknowledgements

WRITE-UP UNIT

Section-in-charge

Shri.Y.S.Patil

Deputy Director

Analysis & Interpretation

Shri R. Vasudevan

Assistant. Director

Supervision

Shri D. B. Gode

Assistant Director

Editing

Shri W.A. D'Souza

Statistical Inv. Gr.I

Smt W.A. D'Souza

Statistical Inv. Gr.I

Drafting

Smt S.S. Dabholkar

Statistical Inv. Gr.I

VILLAGE AND TOWN DIRECTORY UNIT

Shri W.A. D'Souza

Statistical Inv. Gr.I

Smt W.A. D'Souza

Statistical Inv. Gr.I

Smt. J. N. Sawant

Statistical Inv. Gr.II

Smt. J. N. Karanjkar

Sr. Compiler

Smt . A. V. Kale

Sr. Compiler

Shri D.V.Jadhav

Operator

D.D. E. UNIT

Shri Vijay Ahire

Deputy Director

Smt. N.R. Godambe

Assistant Director

Shri S.M. Amritsagar

Assistant Director

Shri R.S.Pathave

Operator

P. C. A. UNIT

Shri Santosh Payas

Assistant Director

Smt. B.H. Thakare

Assistant Director

Shri D. B. Gode

Assistant Director

Shri R.M. Bhosale

Assistant Director

Shri A.S.Nayak

Operator

Shri P.D.Prabhulkar

Operator

MAP UNIT

Shri D.N. Chaurasia
Shri A. Braganza
Shri V.B. Yadav
Smt. T.S. Kavthekar
Smt. P.J. Naikar
Shri J.G. Naikar

Research Officer
Sr. Geographer
Sr. Draughtsman
Sr. Draughtsman
Sr. Draughtsman
Sr. Draughtsman

ORGI – Data Processing Division

Shri Jaspal Singh Lamba
Ms. Usha
Shri Anurag Gupta
Shri Mukesh Kumar Mahawar
Ms. Shagufta Nasreen Bhat
Ms. Shashi Seth
Shri Khem Verma Jadon
Shri Yashwant Singh
Ms. Archana Khare

DD (EDP)
AD (EDP)
DPA Grade 'A'
DPA Grade 'A'
DPA Grade 'A'
Sr. Supervisor
Sr. Consultant
Sr. Consultant
Jr. Consultant

HISTORY AND SCOPE OF THE DISTRICT CENSUS HANDBOOK

The need of data at the grass root level for the administrative and planning purposes at sub micro level as well as academic studies prompted the innovation of District Census Handbook. District Census Handbook is a unique publication from the Census organization which provides most authentic details of census and non-census information from village and town level to District level. The District Census Handbook was firstly introduced during the 1951 Census. It contains both census and non-census data of urban as well as rural areas for each District. The census data contain several demographic and socio-economic characteristics of the lowest administrative unit i.e. of each village and town and ward of the District. The non-census data comprise of data on availability of various civic amenities and infrastructural facilities etc. at the town and village level which constitute Village Directory and Town Directory part of the DCHB. The data of DCHB are of considerable importance in the context of planning and development at grass-root level.

In 1961 census DCHB provided a descriptive account of the District, administrative statistics, census tables and village and town directory including Primary Census Abstract. This pattern was changed in 1971 Census and the DCHB was published in three parts: Part-A related to village and town directory, Part-B to village and town PCA and Part-C comprised analytical report, administrative statistics, District census tables and certain analytical tables based on PCA and amenity data in respect of villages. The 1981 census DCHB was published in two parts: Part-A contained village and town directory and Part-B the PCA of village and town including the SCs and STs PCA up to Tahsil/town levels. New features along with restructuring of the formats of village and town directory were added into it. In Village Directory, all amenities except electricity were brought together and if any amenity was not available in the referent village, the distance in broad ranges from the nearest place having such an amenity was given.

The pattern of 1981 census was followed by and large for the DCHB of 1991 Census except the format of PCA. It was restructured. Nine-fold industrial classification of main workers was given against the four-fold industrial classification presented in the 1981 census. In addition, sex wise population in 0-6 age group was included in the PCA for the first time with a view to enable the data users to compile more realistic literacy rate as all children below 7 years of age had been treated as illiterate at the time of 1991 census. One of the important innovations in the 1991 census was the Community Development Block (CD Block) level presentation of village directory and PCA data instead of the traditional Tahsil/taluk/PS level presentation.

As regards DCHB of 2001 Census, the scope of Village Directory was improved by including some other amenities like banking, recreational and cultural facilities, newspapers & magazines and 'most important commodity' manufactured in a village in addition to prescribed facilities of earlier censuses. In Town Directory, the statement on Slums was modified and its coverage was enlarged by including details on all slums instead of 'notified slums'.

The scope and coverage of Village Directory of 2011 DCHB has been widened by including a number of new amenities in addition to those of 2001. In the Town Directory, seven Statements containing the details and the data of each town have been presented viz.; (i) Status and Growth History of towns, (ii) Physical Aspects and Location of Towns, (iii) Civic and other Amenities, (iv) Medical Facilities, (v) Educational, Recreational & Cultural Facilities, (vi) Industry & Banking, and (vii) Civic & other amenities in Slums respectively. CD Block wise data of Village Directory and Village PCA have been presented in DCHB of 2011 census as presented in earlier census. The data of DCHB 2011 Census have been presented in two parts, Part-A contains Village and Town Directory and Part-B contains Village and Town wise Primary Census Abstract. Both the Parts have been published in separate volumes in 2011 Census.

Brief History of the District

The District derives its name from that of its headquarters town of Bid, earlier known as Bhir, for the origin of which two explanations are given. The town by itself is set in a hollow or a “Beel” into the scrap of the Balaghat plateau trenched by Bandsura river, and hence the name Bhir, the term ‘Beel’ having undergone transformation in course of time into Beed or Bid. Secondly the Persian word ‘Bhir’ meaning water, might also explain the origin of the name. Prehistoric account of the District is not available. In course of time when Aryans came down to south, kingdoms were founded. Agastya was the first Aryan who crossed the Vindhya and fixed his residence on the bank of Godavari. This memorable event is commemorated in the mythological story, which represents Vindhya as bending before his guru Agastya, when the latter approached him. The sage asked the mountain to remain in that condition until he returned from south, which he never did. Agastya was followed by several other sages who established their hermitages in different region of the south.

In the 2nd century A.D., Bid was under the rule of Satvahanas Emperors. The earliest coins issued by king Satvahana have been found at Aurangabad and in Vidharba. After the Satvahans reign, came the Vakatakas, Rashtrakutas, Chalukyas and Yadavs all Hindu Kings. Among the Chalukyas, Pulakesi II was a powerful king who held his supremacy over North and South Maharashtra for a long time. The Asmaka country including the District of Bid was annexed to the empire of Pulakesi II in the 7th century A.D.

The 16th century saw the advent and rise of Nizam and Mughal in the entire country and Bid was no exception. The Marathas revolted against the Mughal but had heavy set back in this District. The battle of Panipat (1761) was a great disaster for the Marathas. Marathas continued to rule the District till 1817 i.e. when the struggle between the British and the Peshwas came to an end and the whole country was transferred to the British.

Kaij taluka, which is a Tahsil of the present District also, was abolished to merge with Amba taluka in 1905. The name of Amba taluka was subsequently changed as Mominabad taluka. Between 1906 and 1948 there were no major changes in the boundaries of the District. In 1950, twenty six enclave villages of Ahmadnagar District were transferred to Bid District and in return twenty one villages from Patoda and Ashti Tahsils were transferred to Ahmadnagar District.

One fourth area of the District was Jagir. The present Patoda Tahsil was mostly Nizam’s own estate and was called “Sarf-e-khas”. It was taken over under the Sarf-e-khas (Merger) Regulation, of 1949. With the abolition of all the Jagirs, their villages were taken over under direct government administration in 1949 under the Hyderabad (Abolition of Jagirs) Regulation 1949. Consequent upon the integration of Sarf-e-khas and Jagirs boundaries of all the Tahsils in the District were reconstituted in the year 1950. A new Tahsil ‘Kaij’ was recreated with its headquarters at Kaij. Patoda Tahsil, which was previously under Sarf-e-khas, was converted with a ‘mahal’. Reorganisation of State in 1956 resulted in the transfer of the District from Hyderabad State to Bombay State and since 1st May 1960, it forms a part of Maharashtra State. In 1962, Mominabad Tahsil and town was renamed as Ambejogai. Then after 1981, about 53 villages of Ambejogai Tahsil have been transferred to Latur Tahsil of newly formed Latur District.

In 2011 census, the District has 11 Tahsils, 9 towns and 1368 villages (including 11 uninhabited villages)

ANALYTICAL NOTE

Physical features

Location and Size

Bid District is situated at the central part of Maharashtra and lies between 18° 27' and 19° 27' north latitudes and 74° 49' to 76° 44' east longitudes. It is surrounded by Aurangabad and Jalna Districts to the north, Parbhani District to the north-east, Latur District to the south-east, Osmanabad District to the south and Ahmadnagar District to the west.

The District has an area of 10,693 sq. km. and a population of 25,85,049 persons according to 2011 Census. While the area of the District accounts for 3.47 percent of the total area of the State, the District population constitutes 2.30 percent of the total population of the State. The density of population is 242 persons per sq. km. Among the 35 Districts of the State, the District ranks 10th in terms of area, 19th in terms of population and 27th in terms of density.

The headquarters of the District is located at Bid, a town having a population of 1,46,709 persons as per 2011 Census. The history of Bid can be traced from epic to ancient and mediaeval times. It is an important wholesale commercial centre of the District. Though not connected by rail, Bid is well connected to other important commercial centres by a good network of roads.

Physiography

India has been divided into four macro level physical divisions. These are The Northern Mountains, The Great Plains, The Deccan Plateau and the Coastal Plains and Islands.

Maharashtra falls under two of these macro level divisions 1) The Deccan Plateau and 2) The Coastal Plains and Islands. The north-south running Sahyadri range separates these two divisions. The Deccan Plateau lies to the east while the Coastal Plains and Islands lie to the west up to the Arabian Sea. The Deccan Plateau is much larger of the two divisions and includes twenty nine Districts of the State while only six Districts lie in the Coastal Plains and Islands.

The whole Deccan Plateau is sub-divided into 12 meso regions. Of these, only 2 meso regions i.e. Northern Maharashtra and The Maharashtra Plateau lie within the State. Northern Maharashtra is further divided into 2 micro regions i.e. The Tapi-Purna Valley and The Wardha-Penganga-Wainganga Plain. The Maharashtra Plateau is also further sub-divided into 2 micro regions i.e. The Eastern Plateau and The Western Plateau with Protruded Hills.

The Coastal Plains and Islands are divided into 4 meso regions i.e. Gujarat Region, Western Coastal Region, Eastern Coastal Region and The Islands. Of these, The Western Coastal Region covers Maharashtra. This region is divided into 4 micro level regions i.e. Maharashtra Littoral, Goa Coast, Karnataka Coast and North Kerala Coast. Only Maharashtra Littoral falls within the State of Maharashtra.

The hierarchy of these macro, meso and micro level physiographical divisions within Maharashtra State are as below:

(A) Deccan Plateau:

(i) Northern Maharashtra:

- (a) Tapi-Purna Valley: Includes the Districts of Nandurbar, Dhule, Jalgaon, Buldana, Akola, Washim and Amravati.
- (b) Wardha-Penganga-Wainganga Plain: Includes the Districts of Wardha, Nagpur, Yavatmal, Bhandara, Gondiya, Gadchiroli and Chandrapur.

(ii) Maharashtra Plateau:

(a) Eastern Maharashtra: Includes the Districts of Aurangabad, Jalna, Parbhani, Hingoli, Nanded, **Bid**, Osmanabad, Latur, Solapur, Sangli and Kolhapur.

(b) Western Maharashtra with Protruded Hills: - Includes the Districts of Nashik, Ahmadnagar, Pune and Satara.

(B) Coastal Plains and Islands:

(i) Western Coastal Plains:

(a) Maharashtra Littoral: Includes the Districts of Thane, Mumbai (Suburban), Mumbai, Raigarh, Ratnagiri and Sindhudurg.

The District lies in the Eastern Plateau the micro level division of Deccan Plateau. The District as a whole is a tableland which has been incised by the Godavari and its tributaries and Sina river. Physiographically the District is broadly divisible into three parts i.e. (i) Low land of Godavari Basin, (ii) Balaghat plateau and (iii) Sina Basin.

(i) Low land of Godavari Basin which is also known as Gangathad spreads over the Georai and Manjlegaon Tahsils and parts of Shirur (Kasar), Bid, Wadwani and Parli Tahsils. It includes area drained by the Godavari river and its tributary, the Sindphana river. It slopes gradually towards east and is located at the height varying between 400 and 500 metres. There are number of residual hills with summits of over 600 metres. These are generally higher in the west and became lower in the east. The soil in this region is deep and extremely fertile. Jowar, Cotton, Pulses, Wheat and Gram are the main crops grown in this area.

(ii) Balaghat Plateau which traverses the central portion from the western border to eastern border of the District covering the entire Patoda, Dharur, Kaij and Ambejogai Tahsils and parts of Bid, Wadwani and Parli Tahsils. The plateau has fairly steep and highly dissected slopes by headward erosion of streams. The dissected scarp of this plateau on the north appears as a chain of hills which are often described as the Balaghat Ranges. The height of plateau varies between 500 metres and 800 metres from mean sea level. The general slope in the northern portion is towards north and north-east while that in the southern portion is towards south or south-east. The top of this tableland is covered with almost bared rocks. However, the southern parts gently slope towards the Manjra river. The valley of Manjra has fairly fertile soils and better ground water condition as a result crops are cultivated both in Kharif as well as Rabi season. Jowar is the most important crop in both the seasons. On the northern slopes soil is very thin and highly eroded and wherever is possible Bajra, Jowar, and some Tur is grown in the Kharif season.

(iii) Sina Basin occupies only the Ashti Tahsil of the District and it is located at height of about 600 metres from mean sea level. The basin slopes towards south-east. It is made up of valleys of several small streams draining southwards into Sina. This area is south-western slope of Balaghat tableland, which has intensely dissected flat, topped inter fluent hills generally sloping downward away from the Balaghat scarp. In general, the soils are poor being slightly more fertile near the streams. This combined with lowest rainfall in the District accounts for this area being the poorest region in the District causing thousands to migrate annually to the sugar factories and farms nearby Ahmadnagar District. This region has many small sized irrigation projects which extends the facilities to grow Jowar and Bajra in this area.

Drainage

The three main rivers of the District are the Godavari, which flows along the northern District boundary, the Manjra, which flows along the southern District boundary, and the Sina which flows along the south-western District boundary.

The Godavari rises in the Sahyadri range near Trimbak in Nashik District and flows in a general west-north-west to east-south-east direction. The river flows along the northern District boundary in a deep bed with high banks. The banks rise to an average height of about 10 metres above the bed and sometimes to even 15 metres above the bed with the result that the water of the river is not easily available for irrigation. The main tributaries of the Godavari within the District are the Lendi, the Amrita, the Sindphana, the Saraswati and the Wan.

The Manjra rises in the northern edge of the Balaghat plateau a little above Gaurvadi. The river flows in a general south-easterly direction and for a greater part of its course forms the southern District boundary. The river flows in a deep bed with high banks and hence the water is not easily available for irrigation. Except for the Inchana and the Wan, all the streams of the plateau drain into the Manjra. The important among these are the Chausala, the Limba, the Babhti, the Yelambohi, the Kaij and the Rena.

The Sina rises north of Ahmadnagar and flows in a south-east direction. It forms a part of the south-west District boundary with Ahmadnagar District. The Sina is an important tributary of the Bhima River and it joins the latter in Solapur District a few miles south of Solapur city. The Mokhari is an important tributary of the Sina.

Climate

The climate of the District is on the whole dry except during the south-west monsoon season. The year can be grouped into four seasons. The cold season from December to February is followed by the hot season from March to May. The south-west monsoon season is from June to September while October and November constitute the post monsoon or retreating monsoon season.

The average annual rainfall in the District is 750 mm. The rainfall increases as one proceeds from west to east, it varies from 665.3 mm at Ashti near the western border of the District to 850.6 mm. at Ambejogai near the eastern border. About 80 per cent of the total annual rainfall is received during the south-west monsoon season. The rainfall during the post monsoon, i.e. October and November, though scanty is very helpful for the Rabi crops and also augments water in the wells and tanks. The variation in the annual rainfall from year to year is fairly large. More than half of the area of the District on the western side receives irregular and uncertain rains and is liable to scarcity and even famine conditions. The eastern part of the District, however, gets more or less assured rainfall.

The cold weather commences towards the end of November when temperatures begin to fall. December is the coldest month of the year with the mean daily minimum temperature at about 12 degree Celsius. In association with the cold waves over northern India the minimum temperature in the District may sometimes drop to about 3 degree Celsius or 4 degree Celsius. From March onwards, temperatures begin to rise rapidly. May is the hottest month of the year with the mean daily maximum temperature at about 42 degree Celsius. On individual days, the day temperature may rise to as high as 46 degree Celsius. With the onset of the south-west monsoons the temperature falls appreciably and the weather becomes pleasant. With the withdrawal of the monsoons, day temperatures increase slightly and a secondary maximum is reached in October. Thereafter the temperatures begin to decrease gradually.

The air is generally dry except during the south-west monsoon season when the relative humidity is high. Skies are heavily clouded to overcast during the monsoons but there is a rapid decrease of cloudiness in the post-monsoon months. During the rest of the year the skies are generally clear or lightly clouded.

Dust storms are common during the summer afternoons. Thundershowers occur in the summer and monsoon months, their frequency being higher in June and in September.

Natural Economic Resources

Forestry

This includes all land classified as forest under any legal enactment dealing with forest or administered as forest, whether state owned or private and whether wooded or simply maintained as forest land. Within the forest area itself, there may be occasionally cultivated patches or grazing lands, but such area are shown under column 104 of the Village Directory as forest. The process of regularization of land grants and effecting relevant changes in the basic records of survey and settlement are somewhat protracted and time consuming. Therefore the information based on records is in some cases at least, likely to be different when compared with the actual field situation.

Minerals and mining

The District as a whole is monotonously covered by Deccan trap basaltic lava flows, which are spread out in the form of horizontal sheets or beds. The trap rocks are uniform in composition and are dark gray or dark greenish gray in colour. They are distinguished into two types; Vesicular and non-Vesicular. The non-vesicular traps are hard, tough, compact and medium to fine grained and break with a Conchoidal fracture. The vesicular types are softer and tend to break more easily.

The Deccan traps by decomposition under tropical conditions, give rise to a porous rack called laterite, which forms a thin cap over the traps at many places. The traps often wither into a rich and fertile black cotton soil, which forms vast, spread in different places. Nodules of kankar are commonly found in the soil.

Trap rocks are generally barren of any economically useful and important minerals but being hard, dense and durable are most suitable for building purposes, road metal, railway ballast and as an aggregate for concrete mixtures. Kankar on burning yields good lime, which is locally used for construction purposes. Mining activity is therefore, confined only quarrying of stones, clay, sand etc.

Soil and Cropping pattern

The soils of the District are essentially derived from the Deccan trap, which is the predominant rock formation of the District. The main factor that has influenced the development of soils is the undulating and hilly topography of the District. The soils of the District can be broadly grouped into three kinds.

- (i) Shallow soils
- (ii) Moderately deep soils,
- (iii) Medium deep soils and deep soils

(i) Shallow soil:

The shallow soils are dark brown to dark yellowish brown in colour. They have single grain to blocky structure and are sandy loam to loamy in texture. These are inferior soils having very low nutritious content and respond to all kinds of fertilisers.

(ii) Moderately deep soil:

Moderately deep soils are dark brown, dark reddish brown or dark grey brown in colour. They have single grain to blocky structure and are sandy loam to clayey in texture. Like shallow soils, these are also of inferior quality and have low nutritious content. They also respond to all kinds of fertilizers.

(iii) Medium deep and deep soils:

The medium deep and deep soils are dark brown or black in colour. They are granular or blocky structure and are sandy loam to clayey in texture. The nutritious elements of these soils vary considerably and they respond favourably to nitrogenous and phosphate fertilizers.

Agriculture

Most of the people of this District are engaged in agricultural activities. As per 2011 Census, 48.29 percent of the total workers are engaged as cultivators and 29.75 percent as agricultural labourers in the District. Together constitute 78.04 percent of the total workers of the District.

Irrigation

The Concept of irrigation implies the existence of source of water supply within a reasonable distance and an arrangement to regulate the supply of the water according to the day-to-day needs of the crops rose in these fields. Naturally therefore all areas, which are cultivated under purely rain fed conditions, are treated as un-irrigated lands.

Columns 113 and 114 of the Village Directory give all the agricultural land and when added together would correspond to the net area sown. Area sown more than once during the same year, if any, in the village is counted only once under this column. Columns 115 to 119 give source wise breakup of the irrigated area. All lands that are lying uncultivated as fallow for more than 5 years in succession are recorded as permanent fallow (Culturable waste) and are covered under column 109.

Animal Husbandry

As per Census of livestock 2007, the information on important number of livestock and livestock indicators are given below.

1) Total Cross bred / Indigenous Cattle	---	5,88,799
2) Total Buffaloes	---	2,12,909
3) Total sheep	---	91,151
4) Total Goats	---	3,97,515
5) Total Equine	---	593
6) Total Donkey	---	N.A.
7) Other Livestock	---	1,14,350
8) Total Hens	---	9,91,221
9) Total Poultry	---	9,91,221

Source: Livestock Census 2007, as published in District Socio - Economic Review, 2010

In the District there are 5,88,799 crossbred/indigenous cattle, 2,12,909 buffaloes, 91,151 Sheep, 3,97,515 goats, 593 Equine and 9,91,221 hens.

Fishery

Fishing is mainly confined to the Godavari river, which flows along the northern District boundary. As the smaller rivers dry up in summer and hence restrict the development of fisheries. However, the completion of a number of irrigation projects has increased the scope of fisheries in the District.

Fishing in rivers and tanks is done by mean of cast nets, drag nets, drift nets and hook and line. Except in a few villages along the banks of the Godavari, in Georai and Manjlegaon Tahsils, the population of fishermen is scattered in the District and fishing is done mainly as a part time job with agriculture being the main occupation. The chief fishing communities are Kahar, Pardeshi, Koli and Phutana Bhoi. The important varieties of fish caught in the District are Khiroda, Vambat, Tambu, Dhok, Murrel and Singhi. Fast growing varieties of major carps like Rohu, Catla and Mrigal are imported and stocked in tanks.

Transport

The following Table shows the number of various types of vehicles available in the District in the year 2009 - 10.

Number of Motor Vehicles registered in the District (2009-10)
(Number of Motor vehicles and Permit-holders) (Contd.)

Sl. No.	Item	Total Vehicles	Fuel used		
			Diesel	Petrol	CNG
1	2	3	4	5	6
Passenger Vehicles					
1	Buses	538	538	-	-
2	Cars & Station Wagons	4,300	2,274	2,026	-
3	Jeep	12,266	11,208	1,058	-
4	Taxies	909	854	55	-
5	Three wheelers (Auto rickshaw)				
	A) 3 Seaters	6,437	3,139	3,298	-
	B) 6 Seaters	-	-	-	-
6	Two wheelers	1,22,517	127	1,22,390	-
7	Ambulances	54	54	-	-
8	School Buses	108	108	-	-
Total Passenger Vehicles		1,47,129	18,302	1,28,831	-
Goods Transport Vehicles					
1	Three wheelers	10,188	10,188	-	-
2	Four Wheelers	7,024	7,024	-	-
3	Tractors	7,192	7,192	-	-
4	Trailers	5,681	5,681	-	-
5	Others	1,028	1,028	-	-
Total Goods Transport Vehicles		31,113	31,113	-	-
Number of Permit holders					
1	Light Vehicles	4,608	4,608	-	-
2	Heavy Vehicles	7,174	7,174	-	-
3	Auto rickshaw	6,518	6,518	-	-

Source: Regional Transport Officer, Bid, as published in District Socio - Economic Review, 2010

It may be seen that the District had 1,22,517 two wheelers. There were 538 buses, 4,300 Cars and Station Wagons, 12,266 Jeeps, 909 taxies and 6,437 auto rickshaws. Besides, 1,028 other modes of transport, the District also had 7,192 tractors and 5,681 trailers as means of transport.

Industry

Industrially, Maharashtra is one of the advanced States in the country but Bid is one of the industrially under-developed Districts in the State. Presence of railway tracks contributes in development of industries but unfortunately Bid is not well connected by rail. This is one of the reasons for its industrial backwardness. Bid is mainly agricultural rather than industrial District.

Cultivators and Agricultural labourers together account for 78.04 percent of the total workers. While household industry recorded only 1.68 percent and other workers recorded 20.28 percent in the District. There is a thermal electricity project at Parli-Vaijanath. The raw materials available in the District are mostly agricultural products like sugarcane and cotton. The main manufactured goods are sugar, plastics pipes and bags, wooden furniture, oil, jaggery, cement and bakery products etc. The existing industrial establishments are mostly very small. The employment in non-agricultural sector depends mainly on the village cottage industries. There are industrial estates in Bid and Parli Tahsils.

The most important small scale industries in the District are leather processing, manufacturing of electrical appliances, oil mills and saw mills etc., which are located in Bid and Parli.

Trade and Commerce

The electricity produced is supplied to the Mahavitaran Company for distribution. The chief exported goods are ground nut, cotton, hybrid jowar, confectionery, bajra, tur, pulses, cotton bales, light bulbs, edible oil, and tiles. The chief imported commodities are steel, oil seeds, cloth, kerosene etc. Most of these goods are imported from neighbouring District.

Out of 1,357 inhabited villages, 69 villages are having commercial and cooperative banks and 904 villages are having agricultural credit societies in their respective revenue limits.

Electricity and Power

All the 1,357 (100 percent) villages and 9 towns in the District are enjoying the power supply facility.

Gram Panchayat, its composition, jurisdiction and the role in the Development of village and its economy.

Gram Panchayat is the lower most rung of the democratic set-up of India. It is governed by the 'Bombay Village Panchayat Act, 1958'. The 'Sarpanch' and in the absence of Sarpanch, the 'Upa-Sarpanch' preside over every meeting of 'Gram Sabha'. At least four meetings of the 'Gram Sabha' are held every year. Sarpanch and UpaSarpanch are elected from amongst the elected members of the Panchayat.

73rd Constitutional Amendment

To make Panchayat Raj Institutions strong and to give more power to the people, the State Panchayat Act has been amended in confirmation with the 73rd Constitutional amendment, which is implemented in the State in April 1994. The Main fundamental provisions of the 73rd Constitutional amendments are as follows:

1. Constitution of Panchayat Raj Institutions at village, Intermediate (Development Block) and District level.
2. The seats and the offices of the Chairpersons in the Panchayats at all the levels to be reserved in favour of Scheduled Castes and Scheduled Tribes in proportion to the percentage of population of the Scheduled Caste or Scheduled Tribe, as the case may be.
3. The elections to these Panchayat Raj Bodies to be held at the interval of every five years.
4. Powers, Authority and Responsibilities of Panchayats:-
 - (a) The preparation of plans for economic development and social justice.
 - (b) The implementation of schemes for economic development and social justice as may be entrusted to them including those in relation to the matters listed in the Eleventh Schedule.
5. An independent State Election Commission to conduct the elections.
6. Powers to impose taxes by and funds of, the Panchayats.

7. Constitution of Finance Commission by the State at the expiry of every five years term to review the financial position of the Panchayats and to make recommendation regarding distribution of State resources between the State and the Panchayat.

Constitution of Gram Panchayat

The Gram Panchayat consists of not less than seven and not more than seventeen members elected from Wards on the basis of adult franchise. They hold office for a term of five years. Among these, a few seats are reserved for persons belonging to the Scheduled Castes, the Scheduled Tribes, Backward Class of citizens and Women, as may be determined by the State Election Commission in the prescribed manner.

Administrative powers and duties of Panchayats

Administrative powers and duties of Panchayats are - to take care of the funds at its disposal, to take over and maintain water supply schemes through "Village Water Supply Fund", to make provision for carrying out within/outside the village any work subject to any directions made by State Government for any scheme or for any purpose sponsored by the Government, to make provision for carrying out work which is likely to promote health, safety, education, comfort, convenience or social or economic or cultural well-being of the inhabitants of the village, to make provision for entertainment, public reception, contribution towards annual gathering, to encourage farmers and co-operative societies to increase and improve agricultural production etc.

Powers and duties of Panchayats in the Scheduled areas

Powers and duties of Panchayats are - to obtain from the Gram Sabha a certification of utilization of funds for the plans, programmes and projects, prospecting licence or mining lease for minor minerals, control on erection of building, to remove any obstructions and encroachments upon public streets and open sites etc.

Establishment, Budget and Accounts

The day to day work of the Panchayat is done by Secretary of Panchayat. The Chief Executive Officer of Zilla Parishad appoints the Secretary of Panchayat. His salary is paid from the District fund.

The budget of the village Panchayat is submitted to the Panchayat Samiti. It covers opening balance in the fund, estimated income, proposed expenditure and the amount to be contributed to the District Village Development Fund. The sanctioning authority of the village budget is Panchayat Samiti.

Taxation and Recovery of Claims

The taxes levied by the Panchayat are - tax on buildings and lands, betterment charge or the lands benefited from schemes or projects undertaken by Panchayat from 'Village Fund', pilgrim tax, tax on fairs, festivals and other entertainments, tax on bicycles and on vehicles drawn by animals, tax on professions, trades, callings or employments, shop keeping and hotel-keeping, general sanitary cess, general water rate, a lighting tax, fee on markets and weekly bazars, fee on car stands/tonga stands, special water tax for water supplied through pipes, fee for the supply of water from well and tank for purposes other than domestic use and for cattle, fee for temporary occupation on public street, special sanitary cess upon private latrines, fee for cleaning cess pool, fee for grazing cattle, fee on the registration of animals, lump sum contribution by factories in lieu of taxes levied by Panchayat, farming of fees on markets, collection of cess on every rupee of land revenue etc.

Financial Assistance to Panchayats

Gram Panchayat receives financial assistance from the State Government, loan by Zilla Parishad, Equalisation grant, Village Water Supply Fund and District Village Development Fund.

Gram Panchayat-role in the Development of the village

Since the Gram Panchayat controls the village fund, it has an immense role in the development of the villages. It makes reasonable provision within the village and submits to the Panchayat Samiti for approval. It supervises the village water supply scheme. It makes provision for carrying out within the village any work which promotes health, safety, education, comfort, convenience or social or economic or cultural well-being of the inhabitants of the village.

Gram Panchayat can make provision for any public reception, ceremony or entertainment within the villages or make contribution towards at annual gathering or such other gathering of Panchayats in the District or the State.

It encourages farmers of the village to make use of co-operative societies in increasing and improving agricultural production. It supervises primary schools situated within the area of its jurisdiction.

Last but not the least, it is duty bound to take measures for the amelioration of the condition of Scheduled Castes and Scheduled Tribes and Other Backward Classes and in particular, in the removal of un-touch ability carry out the directions issued in this regard from time to time by the State Government.

Objectives of the Local Self Government

With a view to promote development of democratic institutions and to secure greater measure of participation by the people in Development Plans and in local and governmental affairs by decentralization of powers and functions, Zilla Parishad and Panchayat Samitis (C. D. Blocks) have been established in the District of Maharashtra in the year 1962 under the Maharashtra Zilla Parishad and Panchayat Samiti Act of 1961. The jurisdiction of Zilla Parishad and Panchayat Samiti i.e. C.D. Blocks corresponds to the District and Tahsil boundaries except that the statutory towns are not covered by them.

The local self-bodies are working as agencies of State Government. The 73rd Constitutional Amendment gave local self-bodies the constitutional status. The new power bestowed upon them gave a great impetus to the development plans and its implementation.

Zilla Parishad

The Zilla Parishad has the authority for the purposes of the Act over the area for which it is established. The authorities charged with carrying out the provision of this Act for each District are–

- a) The Zilla Parishad,
- b) Panchayat Samiti,
- c) The Standing Committee,
- d) The Subjects Committees,
- e) Presiding authorities,
- f) The Chief Executive Officer and
- g) The Block Development Officer.

The Zilla Parishad is assisted in its function by number of departments and each department is headed by class I or class II officers of the State Services.

Zilla Parishad consists of Councillors directly elected on the basis of adult franchise from electoral divisions in the District for a term of five years. The number of councillors being not more than seventy-five and not less than fifty, some seats of councillors are reserved for the persons belonging to Scheduled Castes, Scheduled Tribes, Women and Backward Class citizens.

Grants to Zilla Parishad

1. Grant of 7 percent of forest revenue to Zilla Parishad.
2. Purposive grant – State Government pays every year to Zilla Parishad a grant for works and development schemes transferred to Zilla Parishad.
3. Establishment grant – State Government pays by way of establishment grant, the average cost on account of the salaries and allowances.
4. Local cess matching grant – State Government pays a local cess matching grant to be paid to Panchayat Samiti through the Zilla Parishad.
5. Incentive grant – State Government pays to Zilla Parishad an incentive to speedier development.
6. Grants for plan schemes – State Government pays grant for such works and development schemes relating to any subject enumerated in the District List as are included in the development plan of the State.
7. Block grant – State Government pays to each Panchayat Samiti through Zilla Parishad for carrying one such work and development scheme.

The development work of the District is carried out through the various committees appointed for the purpose by the Zilla Parishad. The executive power for the purpose of carrying out the provisions of the Act lies with the Chief Executive Officer, who is appointed by the State Government.

All the development work within the District is carried out by the Zilla Parishad through the District Fund at its disposal.

The Deputy Chief Executive Officer works as the ex-officio secretary of the Zilla Parishad.

Panchayat Samiti

Panchayat Samiti consists of members elected by direct election, its jurisdiction being the C.D. Block. The term of the members is five years. The Block Development Officer is the ex-Officio Secretary of the Panchayat Samiti. The Chairman and Deputy Chairman are elected by and from amongst the members of the Panchayat Samiti.

The overall plan of work and development schemes within the block is prepared and executed by the Panchayat Samiti.

Devolution of Powers and functions

As per the 73rd Constitutional Amendment, Articles 243-G and Schedule 11 of the Constitution, 29 subjects are to be transferred to the Panchayat Raj institution. The State Government implemented this amendment in April 1994 and provisions were made in the State Panchayat Raj Act to transfer these subjects to the Zilla Parishads, Panchayat Samitis and the Village Panchayats¹.

¹ 1. Bombay Act No. III of 1959 (The Bombay Village Panchayats Act, 1958), 2. Maharashtra Act No. V of 1962 (The Maharashtra Zilla Parishads and Panchayat Samitis Act, 1961) and 3. 73rd Constitutional Amendment.

Urban local bodies

The statutory urban local bodies are Cantonments, Municipalities or Municipal Corporations. The urban local bodies elect a Councillor from each of the Wards. The President of the Municipal Council or the Mayor of the Corporation and also his Deputy are elected from amongst the elected Councillors. The Chairmen of the various committees are also elected from amongst the elected Councillors. Although for day-to-day administration, the Chief Officer is responsible for a Municipal Council, he works under the administrative control of the President of Municipal Council.

Census concepts

Building:

A 'Building' is generally a single structure on the ground. Usually a structure will have four walls and a roof. Sometimes it is made up of more than one component unit which are used or likely to be used as dwellings (residences) or establishments such as shops, business houses, offices, factories, workshops, work sheds, schools, places of entertainment, places of worship, godowns, stores etc. It is also possible that building which have component units may be used for a combination of purposes such as shop-cum-residence, workshop-cum-residence, office-cum-residence, etc., but in some areas the very nature of construction of houses is such that there may not be any wall. Such is the case of conical structures where entrance is also provided but they may not have any walls. Therefore, such of the conical structures are also treated as separate buildings.

Pucca houses

Houses, the walls and roof of which are made of permanent materials. The material of walls can be any one from the following, namely, stones (duly packed with lime or cement mortar), G.I./Metal/Asbestos sheets, Burnt bricks, Cement Bricks, Concrete. Roof may be made of from any one of the following materials, namely, Machine-made tiles, Cement tiles, Burnt bricks, Cement bricks, Stones, Slate, G.I./Metal/Asbestos sheets, Concrete. Such houses are treated as pucca house.

Kutcha houses

Houses, in which both walls and roof are made of materials which have to be replaced frequently. Walls may be made from any one of the following temporary materials, namely, grass, unburnt bricks, bamboos, mud, reeds, thatch, plastic/polythene, loosed packed stone, etc., such houses are treated as Kutcha house.

Dwelling Room

A room is treated as a dwelling room if it has walls with a doorway and a roof and should be wide and long enough for a person to sleep in, i.e. it should have a length of not less than 2 meters and a breadth of at least 1.5 meters and a height of 2 meters. A dwelling room would include living room, bedroom, dining room, drawing room, study room, servant's room and other habitable rooms. Kitchen, bathroom, latrine, store room, passageway and veranda which are not normally usable for living are not considered as dwelling rooms. A room, used for multipurpose such as sleeping, sitting, dining, storing, cooking, etc., is regarded as a dwelling room. In a situation where a census house is used as a shop or office etc. and the household also stays in it then the room is not considered as a dwelling room. But if a garage or servant quarter is used by a servant and if she/ he also lives in it as a separate household then this has been considered as a dwelling room available to the servant's household. Tent or conical shaped hut if used for living by any household is also considered as dwelling room.

A dwelling room, which is shared by more than one household, has not been counted for any of

them. If two households have a dwelling room each but in addition also share a common dwelling room, then the common room has not been counted for either of the households.

Census house

A 'census house' is a building or part of a building used or recognised as a separate unit because of having a separate main entrance from the road or common courtyard or staircase, etc. It may be occupied or vacant. It may be used for residential or non-residential purpose or both. If a building has a number of Flats or Blocks/Wings, which are independent of one another having separate entrances of their own from the road or a common staircase or a common courtyard leading to a main gate, these are considered as a separate census house.

Village

The basic unit for rural areas is the revenue village which has definite surveyed boundaries. The revenue village may comprise of one or more hamlets but the entire village is treated as one unit for presentation of data. In unsurveyed areas, like villages within forest areas, each habitation area with locally recognized boundaries is treated as one village.

Rural-Urban area

The data in the census are presented separately for rural and urban areas. The unit of classification in this regard is 'town' for urban areas and 'village' for rural areas. The urban area comprises two types of towns viz: Statutory towns and Census towns. In the Census of India 2011, the definition of urban area adopted is as follows:

- (a) Statutory Towns: All places with a municipality, corporation, cantonment board or notified town area committee, etc. are known as Statutory Towns.
- (b) Census Towns : All other places satisfying the following three criteria simultaneously are treated as Census Town.
 - i) A minimum population of 5,000 :
 - ii) at least 75 per cent of male working population engaged in non-agricultural pursuits; and
 - iii) a density of population of at least 400 per sq. km. (1,000 per sq.mile)

For identification of places which would qualify to be classified as 'urban' all villages, which, as per the 2001 Census had a population of 4,000 and above, a population density of 400 persons per sq. km. and having at least 75 per cent of male working population engaged in non-agricultural activity were considered. To work out the proportion of male working population referred to above against (b) (ii), the data relating to main workers were taken into account. In addition to the above stated towns, urban areas also constitute of O.Gs which are the parts of U.As.

City

Towns with population of 100,000 and above are called cities.

Urban Agglomeration

An Urban Agglomeration is a continuous urban spread constituting a town and its adjoining urban outgrowths (OGs) or two or more physically contiguous towns together with or without urban outgrowths of such towns. In some cases railway colonies, university campuses, port areas, military camps etc., may come up near a statutory town outside its statutory limits but within the revenue limits of a village or villages contiguous to the town. Each such individual area by itself may not satisfy the minimum population limit to qualify it to be treated as an independent urban unit but may qualify to be clubbed with the existing town as their continuous urban spread (i.e., an outgrowth).

Each such town together with its outgrowth(s) is treated as an integrated urban area and is designated as an 'Urban Agglomeration'. For the purpose of delineation of Urban Agglomerations during Census of India 2011, following criteria has been adopted :

- (a) The core town or at least one of the constituent towns of an urban agglomeration should necessarily be a statutory town ; and
- (b) The total population of an Urban Agglomeration (i.e., all the constituents put together) should not be less than 20,000 as per the 2001 Census. It varying local conditions, there were similar other combinations which have been treated as Urban Agglomerations satisfying the basic condition of contiguity.

Out Growth (OG)

The outgrowth is a viable unit such as a village or a hamlet or an enumeration block and clearly identifiable in terms of its boundaries and location. While determining the outgrowth of a town, it has been ensured that it possesses the urban features in terms of infrastructure and amenities such as pucca roads, electricity, taps, drainage system for disposal of waste water etc., educational institutions, post offices, medical facilities, banks etc., and physically contiguous with the core town of the UA.

Household

A 'household' is usually a group of persons who normally live together and take their meals from a common kitchen unless the exigencies of work prevent any of them from doing so. Persons in a household may be related or unrelated or a mix of both. However, if a group of unrelated persons live in a census house but do not take their meals from the common kitchen, then they are not constituent of a common household. Each such person was to be treated as a separate household. The important link in finding out whether it was a household or not was a common kitchen/common cooking. There may be one member households, two member households or multi-member households.

Institutional household

A group of unrelated persons who live in an institution and take their meals from a common kitchen is called an Institutional Household. Examples of Institutional Households are boarding houses, messes, hostels, hotels, rescue homes, observation homes, beggar homes, jails, ashrams, old age homes, children homes, orphanages, etc. To make the definition more clearly perceptible to the enumerators at the Census 2011, it was specifically mentioned that this category of households would cover only those households where a group of unrelated persons live in an institution and share a common kitchen.

Houseless household

Households who do not live in buildings or census houses but live in the open on roadside, pavements, in hume pipes, under fly-overs and staircases, or in the open in places of worship, mandaps, railway platforms, etc., are treated as Houseless Households.

Scheduled Castes and Scheduled Tribes

Article 341 of the Constitution provides that the President may, with respect to any State or Union territory, specify the castes, races or tribes or parts of or groups within castes, races or tribes which shall for the purposes of the Constitution be deemed to be Scheduled Castes in relation to that State or Union territory. Article 342 similarly provides for specification of tribes or tribal communities or parts of or groups within tribes or tribal communities, which are to be deemed for the purposes of the Constitution to be Scheduled Tribes in relation to the various States and Union

territories. In pursuance of these provisions, the list of Scheduled Castes and/or Scheduled Tribes are notified for each State and Union territory and are valid only within the jurisdiction of that State or Union territory and not outside.

It is important to mention here that under the Constitution (Scheduled Castes) Order, 1950, no person who professed a religion different from Hinduism was deemed to be a member of a Scheduled Caste in addition to every member of the Ramdasi, Kabirpanthi, Majhabi or Sikligar caste resident in Punjab or Patiala and East Punjab States Union were in relation to that State whether they professed the Hindu or the Sikh religion. Subsequently, in September 1956, by an amendment, the Presidential Order of 1950 and in all subsequent Presidential Orders relating to Scheduled Castes, the Hindu and the Sikh religions were placed on the same footing with regard to the specification of Scheduled Castes. Later on, as per the amendment made in the Constitution (Scheduled Castes) Order 1990, the Hindu, the Sikh and the Buddhist were placed on the same footing with regard to the recognition of the Scheduled Castes.

The lists containing the names of the Scheduled Castes and the Scheduled Tribes applicable for the Census of India 2011 in the State are given below:

Scheduled Castes

- 1) Ager
- 2) Anamuk
- 3) Aray Mala
- 4) Arwa Mala
- 5) Bahna, Bahana
- 6) Bakad, Bant
- 7) Balahi, Balai
- 8) Basor, Burud, Bansor, Bansodi, Basod
- 9) Beda Jangam, Budga Jangam
- 10) Bedar
- 11) Bhambi, Bhambhi, Asadaru, Asodi, Chamadia, Chamar, Chamari, Chambhar, Chamgar, Haralayya, Harali, Khalpa, Machigar, Mochigar, Madar, Madig, Mochi, Telegu Mochi, Kamati Mochi, Ranigar, Rohidas, Nona, Ramnami, Rohit, Samgar, Samagara, Satnami, Surjyabanshi, Surjyaramnami, Charmakar, Pardeshi Chamar
- 12) Bhangi, Mehtar, Olgana, Rukhi, Malkana, Halalkhor, Lalbegi, Balmiki, Korar, Zadmalli, Hela
- 13) Bindla
- 14) Byagara
- 15) Chalvadi, Channayya
- 16) Chenna Dasar, Holaya Dasar, Holey Dasari
- 17) Dakkal, Dokkalwar
- 18) Dhor, Kakkayya, Kankayya, Dohor
- 19) Dom, Dumar
- 20) Ellamalvar, Yellammalawandlu
- 21) Ganda, Gandhi

- 22) Garoda, Garo
- 23) Ghasi, Ghasia
- 24) Halleer
- 25) Halsar, Haslar, Hulasvar, Halasvar
- 26) Holar, Valhar
- 27) Holaya, Holer, Holeya, Holiya
- 28) Kaikadi (in Akola, Amravati, Bhandara, Buldana, Nagpur, Wardha and Yavatmal Districts and Chandrapur District, other than Rajura Tahsil)
- 29) Katia, Patharia
- 30) Khangar, Kanera, Mirdha
- 31) Khatik, Chikwa, Chikvi
- 32) Kolupulvandlu
- 33) Kori
- 34) Lingader
- 35) Madgi
- 36) Madiga
- 37) Mahar, Mehra, Taral, Dhegu Megu
- 38) Mahyavanshi, Dhed, Vankar, Maru Vankar
- 39) Mala
- 40) Mala Dasari
- 41) Mala Hannai
- 42) Mala Jangam
- 43) Mala Masti
- 44) Mala Sale, Netkani
- 45) Mala Sanyasi
- 46) Mang, Matang, Minimadig, Dhankhni Mang, Mang Mahashi, Madari, Garudi, Radhe Mang
- 47) Mang Garodi, Mang Garudi
- 48) Manne
- 49) Mashti
- 50) Meghval, Menghvar
- 51) Mitha Ayyalvar
- 52) Mukri
- 53) Nadia, Hadi
- 54) Pasi
- 55) Sansi
- 56) Shenva, Chenva, Sedma, Ravat
- 57) Sindhollu, Chindollu

58) Tirgar, Tirbanda

59) Turi

Scheduled Tribes

1) Andh

2) Baiga

3) Barda

4) Bavacha, Bamcha

5) Bhaina

6) Bharia Bhumia, Bhuinhar Bhumia, Pando

7) Bhattra

8) Bhil, Bhil Garasia, Dholi Bhil, Dungri Bhil, Dungri Garasia, Mewasi Bhil, Rawal Bhil, Tadvi Bhil, Bhagalia, Bhilala, Pawra, Vasava, Vasave

9) Bhunjia

10) Binjhar

11) Birhul, Birhor

12) Dhanka, Tadvi, Tetaria, Valvi

13) Dhanwar

14) Dhodia

15) Dubla, Talavia, Halpati

16) Gamit, Gamta, Gavit, Mavchi, Padvi

17) Gond, Rajgond, Arakh, Arrakh, Agaria, Asur, Badi Maria, Bada Maria, Bhatola, Bhimma, Bhuta, Koilabhuta, Koilabhuti, Bhar, Bisonhorn Maria, Chota Maria, Dandami Maria, Dhuru, Dhurwa, Dhoba, Dhulia, Dorla, Gaiki, Gatta, Gatti, Gaita, Gond Gowari, Hill Maria, Kandra, Kalanga, Khatola, Koitar, Koya, Khirwar, Khirwara, Kucha Maria, Kuchaki Maria, Madia, Maria, Mana, Mannewar, Moghya, Mogia, Monghya, Mudia, Muria, Nagarchi, Naikpod, Nagwanshi, Ojha, Raj, Sonjhari Jhareka, Thatia, Thotya, Wade Maria, Vade Maria

18) Halba, Halbi

19) Kamar

20) Kathodi, Katkari, Dhor Kathodi, Dhor Kathkari, Son Kathodi, Son Katkari

21) Kawar, Kanwar, Kaur, Cherwa, Rathia, Tanwar, Chattri

22) Khairwar

23) Kharia

24) Kokna, Kokni, Kukna

25) Kol

26) Kolam, Mannervaru

27) Koli Dhor, Tokre Koli, Kolcha, Kolgha

28) Koli Mahadev, Dongar Koli

29) Koli Malhar

30) Kondh, Khond, Kandh

- 31) Korku, Bopchi, Mouasi, Nihal, Nahul, Bondhi, Bondeya
- 32) Koya, Bhine Koya, Rajkoya
- 33) Nagesia, Nagasia
- 34) Naikda, Nayaka, Cholivala Nayaka, Kapadia Nayaka, Mota Nayaka, Nana Nayaka
- 35) Oraon, Dhangad
- 36) Pardhan, Pathari, Saroti
- 37) Pardhi, Advichincher, Phans Pardhi, Phanse Pardhi, Langoli Pardhi, Bahelia, Bahellia, Chita Pardhi, Shikari, Takankar, Takia
- 38) Parja
- 39) Patelia
- 40) Pomla
- 41) Rathawa
- 42) Sawar, Sawara
- 43) Thakur, Thakar, Ka Thakur, Ka Thakar, Ma Thakur, Ma Thakar
- 44) Varli
- 45) Vitolia, Kotwalia, Barodia

^aThe entry is to be read as “in Akola, Amravati, Bhandara, Gondiya, Buldana, Nagpur, Wardha and Yavatmal Districts and Chandrapur District, other than Rajura Tahsil”.

Language and Mother tongue

As per the census concept, each language is a group of mother tongues. The census questionnaire collects information on the mother tongue of each person. Mother tongue is the language spoken in childhood by the person’s mother to the person. If the mother died in infancy, the language mainly spoken in the person’s home in childhood will be the mother tongue. In the case of infants and deaf mutes, the language usually spoken by the mother is considered as mother tongue. It is not necessary that the language spoken as mother tongue should have a script. The mother tongues returned by the respondents in census are classified and grouped under appropriate languages according to their linguistic characteristics.

Literate

A person age 7 years and above who can both read and write with understanding in any language is taken as literate. A person who can only read but cannot write is not literate. It is not necessary that to be considered as literate, a person should have received any formal education or passed any minimum educational standard. Literacy could also have been achieved through adult literacy classes or through any non-formal educational system. People who are blind and can read in Braille are treated as literates.

Literacy rate

Literacy rate of the population is defined as the percentage of literates in the age group seven years and above. For different age groups the percentage of literates in that age group gives the literacy rate.

Educational level

The highest level of education a person has completed.

Work

Work is defined as participation in any economically productive activity with or without compensation, wages or profit. Such participation may be physical and/or mental in nature. Work involves not only actual work but also includes effective supervision and direction of work. It even includes part time help or unpaid work on farm, family enterprise or in any other economic activity. All persons engaged in 'work' as defined above are workers. The main point to note is that the activity should be economically productive. Reference period for determining a person as worker and non-worker is one year preceding the date of enumeration.

Main worker

A person who has worked for major part of the reference period (i.e. six months or more during the last one year preceding the date of enumeration) in any economically productive activity is termed as 'Main worker'.

Marginal worker

A person who worked for less than six months of the reference period (i.e. in the last one year preceding the date of enumeration) in any economic activity is termed as 'Marginal worker'.

Non worker

A person who has not worked at all in any economically productive activity during the reference period (i.e. last one year preceding the date of enumeration) is termed as 'Non worker'.

Cultivator

For purposes of the Census a person is classified as cultivator if he or she is engaged in cultivation on land owned or from government or from private persons or institutions for payment in money, kind or share. Cultivation also includes effective supervision or direction in cultivation. Cultivation involves ploughing, sowing, harvesting and production of cereals and millet crops such as wheat, paddy, jowar, bajra, ragi, etc., and other crops such as sugarcane, tobacco, ground-nuts, tapioca, etc., and pulses, raw jute and kindred fibre crop, cotton, cinchona and other medicinal plants, fruit growing, vegetable growing or keeping orchards or groves, etc. Cultivation does not include the plantation crops like tea, coffee, rubber, coconut and betel-nuts (areca). The worker engaged in plantation crops are recorded under "Other Workers".

Agricultural labourer

A person who works on another person's land for wages in cash or kind or share is regarded as an agricultural labourer. She/he has no risk in the cultivation, but merely works on another person's land for wages. An agricultural labourer has no right of lease or contract on land on which she/he works.

Household industry worker

Household industry is defined as an industry conducted by one or more members of the household at home or within the village in rural areas and only within the precincts of the house where the household lives in urban areas. The larger proportion of workers in household industry should consist of members of the household. The industry should not be run on the scale of a registered factory which would qualify or has to be registered under the Indian Factories Act and should be engaged in manufacturing, processing, servicing and repairs of goods. The activity relate to production, processing, servicing, repairing or making and selling of goods.

It does not include professions such as a pleader, Doctor, Musician, Dancer, Waterman, Astrologer, Dhobi, Barber, etc. or merely trade or business, even if such professions, trade or services are run at home by members of the household.

Other worker

A person who has been engaged in some economic activity during the last year of reference period but not as a cultivator or agricultural labourer or worker in Household Industry. The type of workers that come under this category include all government servants, municipal employees, teachers, factory workers, plantation workers, those engaged in trade, commerce, business, transport, banking, mining, construction, political or social work, priests, entertainment artists, etc. In fact, all those workers other than cultivators or agricultural labourers or household industry workers are 'Other Workers'.

Work participation rate

Percentage of workers (main + marginal) to total population.

Population density

Population density is the number of persons inhabited per square kilometre of the area.

Age

Age is measured in terms of the completed number of years.

Sex -ratio

Number of females per 1000 males in a population.

Non-Census Concepts**Civic status of urban units**

Civic Status of a town/city is determined on the basis of Civic Administrative authority of the town e.g., Municipal Corporation/Corporation, Municipal Committee/Municipal council, Municipality etc.

Size class of UA / town

Size-class of UA/Town is based on the population size of the UA/City/Town UAs/Towns with 1,00,000 and above population are classified as Class I UAs. / towns. Towns with, 50,000 to 99,999 population are classified as Class II towns, 20,000 to 49,999 population are Class III towns, population with 10,000-19,999 are Class IV towns, population with 5,000 and 9,999 are Class V towns and towns with less than 5,000 population are Class VI towns.

Slum area

The Slum Areas (Improvement and Clearance) Act, 1956 which was enacted by the Central Govt. defined slums as (a) Areas where buildings are in any respect unfit for human habitation; or (b) are by reasons of dilapidation, overcrowding, faulty arrangement and design of such buildings, narrowness or faulty arrangement of streets, lack of ventilation, light or sanitation facilities, or any combination of these factors, are detrimental to safety, health or morals.

Mega city

The concept of 'Mega city' is a recent phenomenon in the Urban Sociology and is defined in term of metropolitan city in the form of large size, problem of management of civic amenities and capacity to absorb the relatively high growth of population. Indian Census in 1991 treated the population size of 5 million and above as the cut-off point to identify a place as the mega city. Whereas, for the purpose of inclusion in Centrally Sponsored Scheme for Infrastructure Development in Mega cities the Ministry of Urban Affairs and employment, Department of Urban Development adopted the criteria of 4 million and above population as per 1991 Census for Mega Cities. In 2001

Census, cities with 10 million and above population have been treated as Mega cities and the same criteria of population have been adopted in 2011 census.

Concepts used in VD and TD of DCHB

1. Educational Amenities : The type of different educational facilities available in the village is given in numbers. Both government and private educational facilities/institutions are considered for this purpose. If there are composite school like middle school with Primary classes or Secondary schools with Middle classes, these are included in the number of Primary and Middle school respectively. For example, if in a village, there are two Primary schools and one Middle school with Primary classes, the number of Primary schools in the village is given as three and that of Middle schools as one even though there may be only three educational institutions. Similarly, this applies so also in case of Secondary Schools. For better understandings, the distinctiveness of different types of schools is depicted hereunder.

1.1. Pre-primary (PP) : Now-a-days, the children are sent to schools at a very early stage. Lot of Pre-primary schools, private schools in particular have come up in villages and towns. These may or may not be recognised by the competent authorities. Even many Secondary schools have classes starting from Pre-primary level. Pre-primary classes include Nursery, K.G., Pre-basic, Play school etc.

1.2. Primary School (P) : Schools providing education from standard I and upward up to and inclusive of Standard IV are classified as Primary schools.

1.3. Middle School (M) : Schools providing education from standard V and upward up to and inclusive of standard VII are classified as Middle schools. A school with class I to VII is treated as two units, i.e. one Primary school and one Middle school.

1.4. Secondary School (S) : Schools providing education from standard VIII and upward up to and inclusive of Standard X are classified as Secondary schools. A composite school with I to X standard is treated as three separate units and counted separately under the categories of Primary school, Middle school and Secondary school.

1.5. Senior Secondary School (SS) : Schools and colleges that provide education for standard XI and XII and first and second year of the Pre-University Course fall under this category. There are Senior secondary schools with standard I and upward to standard XII.

1.6. Degree college

(i) Arts/Science/Commerce : These are all educational institutions that provide post- PUC level education leading to University degree/diploma in any subject or combination of subjects and also post-graduate levels of educations. The college offering courses in Arts, Science or Commerce either separately or in combination are covered under this category.

(ii) Engineering College (E) : It is a graduate/post-graduate degree college providing Bachelor of Engineering (BE) or Bachelor of Technology (B.Tech.) or post-graduate engineering degrees like M.Tech.

(iii) Medical Colleges : These are graduate/post graduate degree colleges providing MBBS or equivalent degree in alternative medicine like Ayurveda, Unani, Homeopathy etc. or post-graduate medical degrees like M.D. or equivalent in the above branches of medicine.

1.7. Management College/Institute (MI) : It offers courses like Diploma in Management, Post-Graduate Diploma in Management Masters of Business Administration (MBA) and specializations in different disciplines of Management like Marketing, Human Resources Development (HRD) etc.

1.8. Polytechnic (Pt) : An Institution providing certificate/diploma (not equivalent to degree) in any technical subject like engineering, vocational courses like embroidery, fashion designing etc. It may be both Government and Private.

1.9. Vocational School/ITI : It is a Vocational training institute imparting trainings in specific fields acquiring necessary skill, which will make the trainees employable or create them opportunities of self-employment. Training offered by Industrial Training Institute (ITI) fall under this category.

1.10. Non-formal Education/Training Centre (NFTC) : Non-vocational education centres, established by the Central and State Governments provide educational facilities to the interested persons irrespective of educational qualification and age. These education Centres are opened to all.

1.11. Special School for Disabled : There are Government and Government recognised institutions/organisations engaged for providing education to different groups of disabled persons.

2. Medical Facilities

2.1. Hospital-Allopathic and Hospital-Alternative medicine : A hospital is an Institution, where sick or injured are given medical or surgical care. Bed strength differs from hospital to hospital ranging from 31-500 depending upon whether these are Sub-District, sub-divisional or District hospitals. If there are hospitals providing facilities under different systems of medicine such as, Allopathy, Ayurveda, Unani and Homeopathy etc., these details are given separately.

(a) Allopathy : The system of medical practice, which treats disease by the use of remedies which produce effects different from those produced by the disease under treatment.

(b) Ayurveda : Ayurveda means “Science of Life”. The philosophy of Ayurveda is based on the theory of Pancha Mahabhootas (Five elements) of which all the objects and living bodies are composed of. The combination of these five elements is represented in the form of Tridosha: Vat, Pitta and Cough. These ‘Tridoshas’ are physiological entities of living beings. Ayurveda developed in eight distinct specialities i.e., Internal Medicines, Paediatrics, Psychiatry, Eye and ENT, Surgery, Toxicology, Geriatrics and Science of Virility. Two types of treatments, Preventive and Curative are given in Ayurveda.

(c) Unani : Treatment of Unani consists of three components, viz., preventive, promotive and curative. Unani system of medicine has been found to be efficacious in conditions like Rheumatic Arthritis, Jaundice, Filarisis, Eczema, Sinusitis, and Bronchial Asthma. For the prevention of the disease and promotion of health, the Unani system emphasizes six essentials: pure air, food and water, physical movement and rest, psychic movements and rest, sleep and wakefulness and retention of useful materials and evacuation of waste materials from the body.

(d) Homeopathy : Treatment in Homeopathy, which is holistic in nature, focuses on an individual’s response to a specific environment. Homeopathic medicines are prepared mainly from natural substances such as plant products, minerals and animals sources. Homeopathic medicines do not have any toxic, poisonous or side effects. Homeopathic treatment is economical as well and has a very broad public acceptance.

2.2. Community Health Centre (CHC): Community Health Centres are designed to provide referral health care for cases from PHC and those in need of specialist health care approaching the CHC directly. 4 PHCs are included under each CHC thus catering approximately 80,000 populations in tribal/hilly areas and 1, 20,000 populations for plain areas. CHC is a 30 – bedded hospital providing specialist care in Medicine, Obstetrics and Gynaecology, Surgery and Paediatrics.

2.3. Primary Health Centre (PHC): A Primary Health Centre is the first contact point between a village community and the Government medical officer. A PHC covers a population of 20,000 in hilly, tribal or difficult areas and 30,000 populations in plain areas with 4-6 indoor-observation beds. It acts as a referral unit for 6 sub-centres. It has a medical officer and para medical staff.

2.4. Primary Health Sub-centres (PHS) : A Primary Health Sub-centres is the first contact point between the primary health care system and the community. As per the population norms, one PHS is established for every 5,000 population in plain areas and 3,000 population in hilly/tribal/desert areas. Each PHS has a sanctioned strength of one male and one female health worker.

2.5. Maternity and Child Welfare Centre (MCW): It provides pre-natal and post-natal services for both mother and child. The services include regular check-up of pregnant women, giving folic tablets, counselling, delivery, immunization of children with check-up etc.

2.6. TB Clinic (TBC) : The diagnosis and treatment of TB are functions of the general health services and hence it is a part and parcel of Primary Health Care. Specialized units such as the District Tuberculosis Centre (DTC) act a referral centres. TB clinics are established by the Government of India under the National Tuberculosis Control Programme and implemented through a network of DTC. The DTC is the nodal point for TB control activities in the District and it also functions as a specialized referral centre. The functions of Sub-District level Tuberculosis Unit (TU) are implementation, monitoring and supervision of TB control activities in its designated geographical areas.

2.7. Health Centre : Clinic where medicine and medical supplies are dispensed. It has no in-patient facility. A clinic (or an outpatient clinic) is a small private or public health facility that is devoted to the care of outpatients, often in a community, in contrast to larger hospitals, which also treat inpatients.

2.8. Dispensary : Place where patients are treated and medicines provided but with no in-patient facility, immunizations, MCH Services and sometimes pathological tests are carried out here. It may be of allopathic or any alternative medicine.

2.9. Veterinary Hospital : Mostly run by the State Government or local body for treatment and preventive measures against diseases of domestic animal like cows, buffaloes etc. in rural areas.

2.10. Mobile Health Clinic : These are Mobile Vans well equipped with a range of health services to villages located far away from the CHCs, PHCs or any public health sources. The vans visit villages on designated day to deliver the health care services. The services generally offered are OPD, Anti-natal, Post-natal, B.P. examination, X-ray, ECG, immunization and First aid etc.

2.11. Family Welfare Centre : Check-up and counselling is provided to the pregnant and the married women regarding small family norm and devices for having a small family. Temporary and permanent contraceptive devices are provided here.

2.12. Nursing Home : A Nursing Home is a long term care facility licensed by the State that offers 24 hours room and board and health care services including basic and skilled nursing care, rehabilitation and full range of other therapies, treatments and programs to old and sick people. The difference between a hospital and a nursing home is that a nursing home gives importance to convalescence from a disease while a hospital gives medical treatment for the disease.

2.13. Medicine Shop : A shop with sales drugs and medicines of any system of medicine viz., allopathic, homeopathic, Ayurveda or Unani medicines is considered as a medicine shop. Sometimes some shops and pan shops also keep ordinary medicines like Crocin, Burnol etc. These shops are not taken as medicine shop.

3. Drinking Water : The following are the main source of drinking water facility (ies) available in the village.

3.1. Tap Water-treated : This source of drinking water refers to a source of drinking water which is provided to the villages through pipes within their premises or to the villages through common taps (Public taps/community water points) by the Government departments, local bodies, Panchayats, public or private estate agencies etc. after treatment. Such a source is treated as ‘Tap water from treated source’.

3.2. Tap Water-un-treated : If the villages are drawing drinking water through pipes either directly from a well or bore well or after pumping the well or tube well water or the water is supplied through pipes to the households of the village or through public taps without treatment. Such a source is treated as ‘Tap water from untreated source’.

3.3. Covered Well (CW) : A well that is (1) covered on sides from run-off water (i.e., excess water from rain, snow melt or other sources flows over the land) through a wall lining or casting that is raised above ground level on a platform that diverts spilled water away from the well and (2) covered so that bird droppings and animal cannot fall down the hole. It is considered as covered well.

3.4. Un-covered Well (UW) : A well which is (1) un-covered on sides from run-off water, (2) Un-covered bird droppings and animals or (3) both.

3.5. Hand pump (HP) : Hand pump means where ground water is taken out manually by operating a hand pump.

3.6. Tube Well/Borehole (TW) : Tube well denotes the ground water source from where ground water is taken out through electrical or diesel pump. Spring, River/Canal, Tank/Pond/Lake are self-explanatory.

4. Community Toilet Complex : Community toilet may be constructed and maintained by Gram Panchayats or Private NGOs like Sulabh Shauchalaya or likes.

5. Rural Sanitary Mart or Sanitary Hardware Outlet (RSM) : It is an outlet dealing with the materials hardware and designs required for the construction of not only sanitary latrines but other sanitary facilities such as compost pit, washing platform and other sanitation and hygienic accessories required for individuals, households and the environment in the rural areas.

6. Community bio-gas or recycle of waste for productive use : Many of the solid wastes having economic values but put for disposal can be recycled for reused e.g., food, cow dung, leaves, vegetables, paper, wood, plastics, old cloth etc. However some of the wastes are not recyclable. These are carbon paper, thermocol etc. When recyclable solid waste is subjected to decomposition, bio gas could be produced under favourable conditions. These systems of recycling may be there at the village level organized by Gram Panchayats with technical support from Governments or Non-Governments organisation.

7. Communication and Transport facilities :

7.1. Post Office (PO) : Self-explanatory.

7.2. Sub-Post Office (SPO) : Sub-Post office includes Extra Departmental Post Offices and those providing Franchise postal services and also part time services in lieu of some honararium. The limited postal services include sell of stamps, receipts of letters and money order and also distribution of letters.

7.3. Post & Telegram Office (PTO) : Telegraph office is setup by the Government to enable people to send or receive telegrams. If the phonograms facility is available (though the Telegraph office may not be equipped with Morse Code Transmitter), the village is considered to be having telegraph facility.

7.4. Telephones (landlines) : If the village is having the Public Call Office (PCO) either run by the Post Office or by the individuals or by a private shop, then the village is considered to be having telephone facility.

7.5. Public Call Office (PCO)/Mobile PCO : Self-explanatory.

7.6. Mobile Phone Coverage : Mobile phones are now very common particularly in Urban areas. Some villages by virtue of being in close proximity to the urban areas also enjoy the benefits of the mobile phone services. Even if a few villagers avail the services of mobile phones, then the village is considered to be having access to mobile phone.

7.7. Internet Cafes/Common Service Centres (CSC) : If the village is having the facility of cyber cafes or shops own by private individuals providing the facility of surfing of the internet, then the village is considered to be having access to internet/cyber cafe facility. Government of India formulated the scheme of CSC with the vision of providing all Government services in an integrated manner at the door steps of the citizen at an affordable cost even in the remotest corners of the country through a combination of it based as well as non –IT based services.

7.8. National Highway (NH) : These are main highways running through the length and breadth of the country. Each NH is numbered like NH-1, NH2 for easy identification.

7.9. State Highway (SH) : These are roads of a State linking District headquarters and important cities within a State and connecting them with NHs or Highways of the neighbouring States.

7.10. Major District Road (MDR) : These are important roads within a District, serving areas of production and markets and connecting these with each other or with the main highways.

7.11. Other District Road (ODR) : These are roads serving rural areas of production and providing them with outlet to market centres, taluka headquarters, block development headquarters or other main roads.

7.12. Village Road : The approach to village refers to the State of road etc., leading to the village. This is to see whether the village is approachable both in fair and foul weather and whether it is in accessible only for some time in the year.

7.13. Black-Topped (Pucca) Road (BTR) : A road provided with a bituminous surfacing.

7.14. Gravel (Kuchha) Road (GR) : A road constructed using well compacted crushed rock or gravel material (Coarse sand, small stones), which is fairly resilient and does not become slippery when wet.

7.15. Water Bound Macadam (WBM) : These is the road layer made of crushed or broken mixer of sand and rock fragments mechanically inter locked by rolling and void field with screening and binding material with the assistance of water.

7.16. Foot Path (FP) : A trodden path for the use by pedestrians and in some cases bicycles. The foot paths are not suitable for vehicular traffic except bicycles in some cases. Most of the interior/forest villages are connected by foot path.

8. Bank and Credit Societies: Banking facility means a place where a person can operate a bank account.

8.1. Commercial Bank (CB) : These may be banks wholly owned by the Government of India or by Indian or foreign companies.

8.2. Co-operative Banks (Co-op. B) : A Co-operative bank is a financial entity which belongs to its members, who are at the same time the owners and the customers of their banks. Co-operative banks are often created by persons belonging to the some local or professional community or sharing a common interest. These banks are registered under the Co-operative Societies Act. The Co-operative banks are regulated by RBI and are covered by the Banking Regulations Act, 1949.

8.3. Agricultural Credit Society (ACS) : Measure objectives of the ACS are to supply agricultural credit to meet the requirements of funds for agricultural productions, the distribution of essential consumer commodities, the provision of storage and marketing facilities and for light agricultural implements and machinery.

8.4. Non-Agricultural Credit Society (NCS) : These society include consumer co-operative societies and also credit co-operative societies of certain categories of persons like teachers, health workers etc.

9. Miscellaneous Facilities :

9.1. Self-help Group (SHG) : Self-help Groups are groups of between 10-25 women created by either NGO's or under the SGSY (Swarnajayanti Gram Swarozgar Yojana) for the purposes of meeting local credit needs. They are sometimes called Mahila Mandals in villages.

9.2. Public Distribution System (PDS) Shop : The shop through which some essential commodities are sold by the Government at subsidised rate. They may also be known as Ration Shops and Control Shops.

9.3. Mandis/Regular Market : These are those clusters or shops with or without fixed premises which are open on at least six days a week and opens at least from morning hours to dusk.

9.4. Weekly Haat : These are those clusters of shops with or without fixed premises which are open once in a week.

9.5. Agricultural Marketing Societies : It is a common platform to analyse the issues among all the individuals and institutions in the fields of agricultural marketing.

9.6. Nutrition Centre : Integrated Child Development Services (ICDS) : The Integrated Child Development Services (ICDS) Scheme set up by the Government of India with the objective of providing following package of services to the children under 6 years and pregnant and lactating mothers in villages such as; Immunization, Health Check-up, Referral Services, Pre-school Non-formal Education and Nutrition & Health Education.

9.7. Anganwadi Centre : Each centre under the ICDS scheme is run by an Anganwadi Worker. One Anganwadi worker is appointed for specified population of the village. They are basically local women. They are assisted by Anganwadi helper. They provide pre-school non-formal education at the Centre and provide food to the children.

9.8. Accredited Social Health Activist (ASHA) : ASHA is a health activist in the community who will created awareness on health and its social determinants and mobilize the community towards local health planning and increased utilization and accountability of the existing health services. She would be a promoter of good health practices. She will also provide a minimum package of curative care as appropriate and feasible for that level and make timely referrals. She will act as a motivator of

different types of health related activities. Unlike ANM, she will not be involved in any clinical activities like immunization.

9.9. Sports Club/Recreation Centre: Indoor and out-door games are arranged by the Club and activities like wrestling, Judo Karate etc., are also done here.

9.10. Cinemas/Video Hall (CV) : If regular cinema houses licensed by Government are available, then the town/village is considered to be having the facility of Cinema Hall. Video hall owners screen films in their own or hired premises.

9.11. Public Library : Books are kept there which can be accessed by the public on loan basis. These may be sponsored by Government or Local Body or Panchayat or any influential person. Free service or nominal charges are made for using the facility.

9.12. Public Reading Room : Here the public may read newspapers and magazines. These may be sponsored by Government or Local Body or Panchayat or any influential person.

9.13. Newspaper Supply : The availability of the Newspaper(s), both in English or vernacular, in the village is considered to having the said facility.

10. Availability of Electricity/Power : If power is actually available, whatever may be the form of its use, it is indicated affirmative. If the village is having electricity for domestic purposes and the residents are using the same for domestic use, then it is considered that domestic power supply is available. If the electricity authority has not given domestic supply to the households on their request and people are using unauthorized electricity either by stealthily or misuse the supply meant for agricultural or industrial purposes, then it is not considered as availability of electricity for domestic purposes. However, if the village goes out of power due to temporary technical problems such as, transformer failures, theft of electrical equipment's etc. it is considered that electricity is available. Supply of electricity is considered available even when there is a temporary ban on new domestic connection. Connections to residential houses, bungalows, clubs, hostels and hospitals run on non-commercial basis, Charitable, educational and religious institutions are included in the domestic category.

10.1. Power Supply for Domestic Use : This category includes electricity use only for domestic consumptions.

10.2. Power Supply for Agricultural Use : This Category includes all electricity connections given to the farmers for conducting various agricultural activities including irrigation.

10.3. Power Supply for Commercial Use : This Category includes electricity connections given for workshop, industries etc. or for any commercial purposes.

10.4. Power Supply for All Uses : This Category includes electricity connection is available for domestic use, agricultural use and for any commercial purposes.

11. Land Use Pattern : The land use area of the villages is given in hectares. The land use pattern in the Village Directory conform to the pattern of classification of land use as recommended by the Ministry of Agriculture, Government of India. The Ministry has recommended the maintenance of records of land use pattern under the nine categories as indicated in the Village Directory.

12. System of Drainage : Generally by drainage system, we mean the network of main and branches of underground conduits for the conveyance of sewerage to the point of disposal. Sewers that carry only household and industrial estates are call separate sewers; those that carry storm water from roofs, streets and other surface are known as storm water drains, While those carrying both sewage and

storm water are called combined sewers. However, in towns which are not provided with such underground sewerage system, it is mentioned whether it has open drainage system. There may be possibility of the town having both close as well as open drainage systems.

13. Types of Latrines : The data of various types of latrines both public and private together are collected. The three types of latrines considered here are, Pit System, Flush/Pour Flush Latrine and Service Latrine.

(i) Pit System : The latrines are attached to the pit i.e. dug into the ground for the reception of night soil and these are reckoned as pit latrine.

(ii) Flush/Pour Flush : A flush latrine uses a cistern or holding tank for flushing water and has a water seal, which is a U-shaped pipe, below the seat or squatting pan that prevents the passage of flies and odours. A pour flush latrine uses a water seal, but unlike a flush latrine, a pour flush uses water poured by hand for flushing (no cistern is used).

(iii) Service: Type of latrine from where night soil is removed manually by the scavengers. All other types of latrine are covered under “Other” category.

14. Protected Water Supply-Source and Capacity of Storage System: There are various sources of water supply and its storage system in the town.

14.1. Service Reservoir: A service reservoir is a water storage container that holds clean water after it has been treated in a water plant and before it is piped to the end users. These containers are covered and are designed to keep the water safe from contamination. Their main purpose is to provide a buffer with the water supply system so that the water supplies can be maintained across periods of varying demand.

14.2. River Infiltration Gallery : Infiltration galleries are capable of supplying large quantities of water and are used where wells are unable to supply water needs i.e. where an impermeable rock barrier affects well efficiency or where surface water surfaces are too shallow for intake screens. Infiltration galleries are one or more horizontal screens placed adjacent to (on-shore) or directly underneath (bed-mounted), a surface water source.

14.3. Bore Well Pumping System: A bore well is a well of 6” to 12” in diameter drilled into the earth for retrieving water. The depth of bore well can vary from 50 feet to 3000 feet. Water is pumped out to surface through electricity/generator.

14.4. Pressure Tank: Tank that is used to ensure consistent water pressure and for storage of water. Usually located in basement of house but sometimes (in older settings) located in well pit.

15. Road lighting (Points): Road lighting means the number of street lights that are maintained in the town.

16. Home Orphanage : Orphanage is the name of describe a residential institutions devoted to the care of orphans – Children whose parents are deceased or otherwise unable to care for them. Parents and sometimes grandparents are legally responsible for supporting children, but in the absence of these or other relatives willing to care for the children, they become a ward of the state and orphanages are a way of providing for their care and housing.

17. Working Women’s Hostel : These may be recognised or non-recognised by any public authority. The data of number of working women’s hostel available in the town are collected with number of seats.

18. Old Age Home : There are two types of old age homes in India. One is the “Free” type which cares for the destitute old people who have no one else to care for them. They are given shelters, food, clothing and medical care. The second type is the “Paid” home where care is provided for a fee. Nowadays, such “Retirement” homes have become very popular in India and they are well work considering.

19. Stadium : A stadium is a place or venue for (mostly) outdoor sports, concerts or other events, consisting of a field or stage partly or completely surrounded by a structure designed to allow spectators to stand or seat and view the event.

20. Auditorium/Community Hall : These are the places where meetings, social function etc. are organised.

2011 Census Findings

Brief Note on Census

Census taking is a massive operation carried out in a short span of time with the active participation of a veritable army of enumerators. The reference moment for the Census 2011 was the 00.00 hrs, of 1st March 2011. The census provides a snapshot of the population of the country as on 1st March 2011. Actual enumeration was spread over a period of 20 days from 9th February 2011 to 28th February 2011, followed by a revisional round up to 5th March 2011 for updating of the population figures with reference to 00.00 hours of 1st March, 2011. A household schedule having 29 questions for information on every individual in the household was used in 2011 Census. These questions are mainly self-explanatory and answers are recorded in text or in codes depending on the type of information collected. Question No. 1 to 14 are related to general and socio-cultural characteristics of an individual. Question 15 to 22 are about economic activity of the person whereas Question 23 to 26 are about migration. Some information related to fertility is collected from women through Question no. 27 to 29.

As a prelude to the actual Census, the urban and rural areas were identified and listed out in respect of each administrative unit. The Directorate of Census Operations has prepared the list of urban area (which is generally referred to as town list) and simultaneously a list of villages. These lists in fact form the basic frame for the organization of the Census Operations. Thereafter, geographical area that could be covered conveniently carved out to constitute the enumerator's block.

The next major step was the house listing operation that was carried in the State during May-June 2010. Thereafter, in order to adhere to the prescribed workload norms, the actual Census enumeration blocks were formed on the basis of the layout sketches and the notional maps prepared was also utilised to collect wealth of information on items such as predominant construction material used for houses, amenities available to the Census households, number of living rooms etc. Information regarding Computer/Laptop, Mobile phone etc., was asked first time in this Census. From this information we can have an idea of standard of living of the people in the country.

In Maharashtra, Tahsil and the C.D.Block are co-terminus and therefore the data shown in tables on C.D.Blocks and the rural areas shown in the tables on Tahsils are same. And also, Sub-District in Maharashtra is known as Tahsil.

Distribution of Population in Rural-Urban Areas.

According to 2011 Census, the District Bid has a total population of 25,85,049 comprising of 13,49,106 males and 12,35,943 females. Thus, during the 2001-2011 decade, there has been an addition of 4,23,799 persons. The rural areas the District reported a population of 20,70,751 persons and in urban it is 5,14,298 persons.

An examination of rural-urban distribution of population reveals that 20,70,751 persons constituting 80.1 percent of the total population concentrated in rural areas while 5,14,298 persons constituting 19.9 percent are living in urban areas of the District. Although in absolute numbers of population living in rural areas has increased from 17,74,180 in 2001 to 20,70,751 in 2011 while in terms of percentage it decreased from 82.1 percent in 2001 to 80.1 percent in 2011 Census.

Size class and Status of Towns

As presented in Statement I of Town Directory, Towns are classified into six specific population size-classes according to the population recorded in decadal Censuses. The objective of such

classification is to make a comprehensive analysis of various demographic parameters at lower constituent units of urban areas.

Population Growth: Bid District recorded 2,585,049 persons with 1,349,106 males and 1,235,943 females, in absolute figures there was an addition of 4,23,799 persons during the past decade with the growth rate of 19.6 percent.

Density: The density of the District is 242 per km² whereas it is 197 in rural and 3,249 in urban areas.

Sex Ratio: According to the 2011 Census, the sex ratio of the District is 916 and ranks 31st among the Districts in the State. The District sex ratio has decreased by 20 points compared to 2001 Census. It varies between 899 and 930 in Tahsils. The sex ratio is 807 in the age group (0-6) of the District.

Work Participation Rate: Percentage of workers (Main + Marginal) to total population is called as Work participation rate. The District has a work participation rate of 48.57 percent. Shirur (Kasar) Tahsil has the highest work participation rate of 55.48 percent and Parli Tahsil with 43.28 percent has lowest work participation rate.

Literacy: The District reported 17,18,507 persons as literates in 2011 Census. They constitute 76.99 percent of the total population (excluding 0-6 age group) of the District and rank 29th in literacy rate among the Districts of the State. The gap in male-female literacy rate is 17.73 points in the District, whereas it is 19.38 and 11.25 points in rural and urban areas respectively. For the District as a whole literacy rate for males are substantially higher compared to females in both rural and urban areas.

Religion: The collection of data on religion has been a part of Census since 1872. In the Pre-Independence Census reports, the data on religion was being presented for nine major religions namely Hindu, Muslim, Tribals, Christian, Sikh, Jain, Buddhist, Parsi, Jew and Others. However, since the Census 1951, the data on religion has been presented for six major religions namely Hindu, Muslim, Christian, Sikh, Jain and Buddhist. Besides, all the other minor religions have been classified under the category of 'Others'.

The data on religion was collected in Census, 2011 through question No. 7 of Household Schedule where names and codes of six main religions were shown to facilitate the Enumerator to record the code of the religion reported by an individual. In the case of other religions space was provided to record the actual name. In case where an individual did not specify any Religion, those were recorded as "Religion Not Stated".

As per 2011 Census, 84.1 percent of the District population are Hindus followed by 12.4 percent of Muslims and 2.6 percent of Buddhists. Remaining population consists of Jains (0.3 percent), Christian (0.1 percent). The proportion of Sikhs and others are negligible.

Availability of University education in the District: There is no University available within the District. For this facility the District is served by Dr. Babasaheb Ambedkar Marathwada University located at Aurangabad.

Mother Tongue

Mother tongue is the language spoken in the childhood by the person's mother to the person. As per 2001 Census, Marathi is the principal language of the District and mother tongue of 84.2 percent of the District population. In rural areas Marathi speakers account for 88.7 percent whereas in urban areas accounts for 63.5 percent. Urdu is the second largest language spoken in the District. It accounts for 9.4 percent of the total population. The proportion of the Urdu speakers is higher in urban areas (26.5 percent) than the rural areas (5.6 percent). The third largest language spoken in the District is

Hindi, its percentage to the total population is 2.7 and mainly spoken in urban areas by 5.6 percent, whereas it is 2.0 percent in rural areas.

The speakers of the other languages are mainly concentrated in urban areas except Banjari and Lamani/Lambadi.

Scheduled Castes and Scheduled Tribes

In 2011 Census, the District recorded 3,51,254 (13.6 percent) Scheduled Caste population and 32,722 (1.3 percent) Scheduled Tribe population, whereas in 2001 Census, there were 2,81,240 (13.0 percent) Scheduled Caste population and 24,193 (1.1 percent) Scheduled Tribe population in the District. Similarly, in rural areas, the District recorded 2,78,869 (13.5 percent) Scheduled Caste population and 26,681 (1.3 percent) Scheduled Tribe population as against 2,33,864 (13.2 percent) Scheduled Caste population and 19,082 (1.1 percent) Scheduled Tribe population in 2001.

In urban areas, the District recorded 72,385 (14.1 percent) Scheduled Caste population and 6,041 (1.2 percent) Scheduled Tribe population. In 2001 Census, there were 47,376 (12.2 percent) Scheduled Caste population and 5,111 (1.3 percent) Scheduled Tribe population in the District.

Brief analysis of PCA data

Population growth

Table-1 shows variation in population growth during the decade 2001-2011. It also shows the growth rates for the Districts and Tahsils in total, rural and urban areas and percentage of urban population to total population.

Table-1: Decadal change in population of Tahsils by residence, 2001-2011

Sl. No.	Tahsil	Population						Percentage decadal variation 2001-2011			Percentage urban population	
		2001			2011			Total	Rural	Urban	2001	2011
		Total	Rural	Urban	Total	Rural	Urban					
1	2	3	4	5	6	7	8	9	10	11	12	13
1	Ashti	2,06,666	2,06,666	0	2,43,607	2,31,635	11,972	17.9	12.1	0.0	0.0	4.9
2	Patoda	95,738	95,738	0	1,25,081	1,25,081	0	30.6	30.6	0.0	0.0	0.0
3	Shirur (Kasar)	1,03,698	1,03,698	0	1,28,583	1,28,583	0	24.0	24.0	0.0	0.0	0.0
4	Georai	2,62,540	2,34,048	28,492	3,38,610	3,05,048	33,562	29.0	30.3	17.8	10.9	9.9
5	Manjlegaon	2,14,997	1,70,968	44,029	2,55,181	2,05,728	49,453	18.7	20.3	12.3	20.5	19.4
6	Wadwani	68,467	68,467	0	87,685	87,685	0	28.1	28.1	0.0	0.0	0.0
7	Bid	4,14,518	2,76,322	1,38,196	4,81,195	2,77,955	2,03,240	16.1	0.6	47.1	33.3	42.2
8	Kaij	2,18,520	2,18,520	0	2,43,832	2,13,128	30,704	11.6	-2.5	0.0	0.0	12.6
9	Dharur	99,497	81,159	18,338	1,22,110	1,01,693	20,417	22.7	25.3	11.3	18.4	16.7
10	Parli	2,34,987	1,46,450	88,537	2,87,208	1,96,233	90,975	22.2	34.0	2.8	37.7	31.7
11	Ambejogai	2,41,622	1,72,144	69,478	2,71,957	1,97,982	73,975	12.6	15.0	6.5	28.8	27.2
Bid Total:		21,61,250	17,74,180	3,87,070	25,85,049	20,70,751	5,14,298	19.6	16.7	32.9	17.9	19.9

The data show that overall decadal growth rate of the District is 19.6 percent. Within the District, growth rate varies from one Tahsil to another. Among the 11 Tahsils of the District, Bid Tahsil (4,81,195) is the most populous and Wadwani (87,685) is the least.

An examination of rural-urban distribution of population reveals that 20,70,751 persons constituting 80.1 percent of total population is concentrated in rural areas while 5,14,298 persons constituting 19.9 percent of the total population are living in urban areas of the District. Although in absolute numbers, the number of people living in rural areas has increased from 17,74,180 in 2001 to

20,70,751 in 2011, in terms of percentage the people residing in rural areas decreased from 82.09 percent in 2001 Census to 80.10 percent in 2011 Census. The percentage of urban population increased during 2001-2011 (i.e., 17.9 percent to 19.9 percent).

The average growth rate for rural and urban areas of the District is 16.7 percent and 32.9 percent respectively. In the rural areas of the District, Parli Tahsil recorded the highest growth rate of 34.0 percent and Kaij Tahsil recorded a negative growth rate of -2.5 percent. The percentage of urban population is 19.9 percent in 2011 Census. Only Bid town recorded more percentage of urban population in 2011 Census than in 2001 Census. The lowest urban population has been found in Ashti Tahsil (4.9 percent).

Distribution of villages by population size

Table-2 shows the number and percentage of inhabited villages with different population size ranges as per 2011 Census in the C.D. Blocks.

Table-2: Number and percentage of inhabited villages in specified population size ranges with the related population, 2011 (Rural) (Contd.)

Sr. No.	C.D. Block	Total number of inhabited villages	Total rural population			Number and percentage of villages	Population less than 200	
			Persons	Males	Females		Males	Females
1	2	3	4	5	6	7	8	9
1	0266-Ashti	176	2,31,635	1,20,459	1,11,176	4 (2 %)	304	284
2	0267-Patoda	105	1,25,081	65,854	59,227	2 (2 %)	150	125
3	0268-Shirur (kasar)	94	1,28,583	67,626	60,957	2 (2 %)	196	149
4	0269-Georai	193	3,05,048	1,59,044	1,46,004	2 (1 %)	109	89
5	0270-Manjlegaon	121	2,05,728	1,07,291	98,437	3 (2 %)	123	97
6	0271-Wadwani	45	87,685	45,866	41,819	0 (0 %)	0	0
7	0272-Bid	224	2,77,955	1,46,256	1,31,699	1 (0 %)	69	69
8	0273-Kaij	121	2,13,128	1,11,999	1,01,129	0 (0 %)	0	0
9	0274-Dharur	67	1,01,693	53,285	48,408	0 (0 %)	0	0
10	0275-Parli	105	1,96,233	1,02,446	93,787	1 (1 %)	35	31
11	0276-Ambejogai	106	1,97,982	1,02,852	95,130	0 (0 %)	0	0
Total		1,357	20,70,751	10,82,978	9,87,773	15 (1 %)	986	844

Table-2: Number and percentage of inhabited villages in specified population size ranges with the related population, 2011 (Rural) (Contd.)

Sr. No.	C.D. Block	Number and percentage of villages	Population 200 - 499		Number and percentage of villages	Population 500 - 999		Number and percentage of villages	Population 1000 - 1999	
			Males	Females		Males	Females		Males	Females
1	2	10	11	12	13	14	15	16	17	18
1	0266-Ashti	24 (14 %)	4,544	4,197	62 (35 %)	23,227	21,660	54 (31 %)	39,919	36,777
2	0267-Patoda	29 (28 %)	5,286	4,673	27 (26 %)	9,680	8,662	30 (29 %)	21,780	19,611
3	0268-Shirur (kasar)	9 (10 %)	1,641	1,496	35 (37 %)	13,163	11,754	29 (31 %)	21,425	19,376
4	0269-Georai	12 (6 %)	2,608	2,319	64 (33 %)	26,264	23,920	69 (36 %)	49,337	45,429
5	0270-Manjlegaon	10 (8 %)	1,886	1,736	34 (28 %)	12,331	11,198	39 (32 %)	28,571	25,966
6	0271-Wadwani	6 (13 %)	1,198	1,043	10 (22 %)	4,232	3,860	12 (27 %)	8,676	8,062
7	0272-Bid	38 (17 %)	7,370	6,717	79 (35 %)	30,700	27,966	76 (34 %)	55,074	49,060
8	0273-Kaij	4 (3 %)	799	732	28 (23 %)	11,180	10,122	57 (47 %)	43,344	39,166
9	0274-Dharur	5 (7 %)	864	797	16 (24 %)	6,410	5,904	30 (45 %)	23,310	21,060
10	0275-Parli	5 (5 %)	1,088	1,000	31 (30 %)	11,990	11,105	33 (31 %)	25,747	23,322
11	0276-Ambejogai	6 (6 %)	1,274	1,149	23 (22 %)	9,237	8,580	46 (43 %)	33,043	30,744
Total		148 (11 %)	28,558	25,859	409 (30 %)	1,58,414	1,44,731	475 (35 %)	3,50,226	3,18,573

Table-2: Number and percentage of inhabited villages in specified population size ranges with the related population, 2011 (Rural)

Sr. No.	C.D. Block	Number and percentage of villages	Population 2000 - 4999		Number and percentage of villages	Population 5000 - 9999		Number and percentage of villages	Population 10000 and above	
			Males	Females		Males	Females		Males	Females
1	2	19	20	21	22	23	24	25	26	27
1	0266-Ashti	29 (16 %)	40,345	36,995	2 (1 %)	5,584	5,194	1 (1 %)	6,536	6,069
2	0267-Patoda	16 (15 %)	21,358	19,280	0 (0 %)	0	0	1 (1 %)	7,600	6,876
3	0268-Shirur (kasar)	18 (19 %)	28,145	25,432	1 (1 %)	3,056	2,750	0 (0 %)	0	0
4	0269-Georai	41 (21 %)	59,485	54,485	4 (2 %)	16,038	14,895	1 (1 %)	5,203	4,867
5	0270-Manjlegaon	30 (25 %)	45,822	42,275	4 (3 %)	12,739	11,697	1 (1 %)	5,819	5,468
6	0271-Wadwani	16 (36 %)	25,242	22,888	0 (0 %)	0	0	1 (2 %)	6,518	5,966
7	0272-Bid	25 (11 %)	33,912	30,492	4 (2 %)	12,065	11,134	1 (0 %)	7,066	6,261
8	0273-Kaij	28 (23 %)	43,739	39,303	4 (3 %)	12,937	11,806	0 (0 %)	0	0
9	0274-Dharur	15 (22 %)	20,039	18,303	1 (1 %)	2,662	2,344	0 (0 %)	0	0
10	0275-Parli	31 (30 %)	47,249	43,349	3 (3 %)	10,212	9,340	1 (1 %)	6,125	5,640
11	0276-Ambejogai	27 (25 %)	44,695	41,285	4 (4 %)	14,603	13,372	0 (0 %)	0	0
Total		276 (20 %)	4,10,031	3,74,087	27 (2 %)	89,896	82,532	7 (1 %)	44,867	41,147

Out of 1,357 inhabited villages, 475 (35 percent) villages fall in the size class 1000-999 which is highest among the population size ranges. There are 7 villages (1 percent) in the population range of 10,000 and above and 15 villages (1 percent) are in the population range of less than 200 of rural population of the District.

Changes in status of towns in 2011

Table-3 gives information on changes in the status of towns during the Census 2001-11.

Table-3: New towns, de-notified, declassified and merged town in 2011 census

(a) New		
(i) Statutory town		
1 Kaij (N P)		
(ii) Census town		
1 Ashti and 2 Bid (Rural)		
(b) Denotified		
(i) Statutory towns of 2001 census denotified and also did not satisfy the criteria to be treated as census towns		Nil
(ii) Statutory towns of 2001 census denotified but identified as census towns based on demographic and economic criteria		Nil
(iii) Census towns of 2001 census are notified as statutory town in 2011 census		Nil
(c) Declassified		Nil
(d) Wholly merged with other town(s)		Nil

Note : Declassified means the Census Towns of 2001 Census which failed to satisfy the demographic and economic criteria.

Kaij (N.P.) newly created after 2001 Census and 2 villages are given the status of Census Towns i.e., Ashti and Bid (Rural).

Sex Ratio

Table-4 shows the sex ratio for the District and State. Census 2011 recorded a sex ratio of 916 females per 1000 males in the District. This is lower than the State average (929).

Table-4: Sex ratio of the State and District, 1901-2011

Census Year	State			District		
	Total	Rural	Urban	Total	Rural	Urban
1	2	3	4	5	6	7
1901	978	1003	862	985	989	938
1911	966	1000	796	980	981	971
1921	950	994	776	963	961	976
1931	947	987	790	949	849	952
1941	949	989	810	941	943	919
1951	941	1000	807	957	959	940
1961	936	995	801	969	974	921
1971	930	985	820	954	964	885
1981	937	987	850	965	975	916
1991	934	972	875	944	952	906
2001	922	960	873	936	939	923
2011	929	952	903	916	912	933

Note :- Sex ratio has been defined here as the number of females per 1000 males

As regards the total areas, sex ratio at State level declined by 49 points and at the District level it declined by 69 points during the last 110 years. Similarly, the sex ratio for rural areas of the State has decreased by 51 points and for the District it has decreased by 77 points during 1901-2011. For urban areas of the State, the sex ratio increased by 41 points and in contrast for the District it is decreased by 5 points during the above period.

Table-5 represents the Tahsil-wise sex ratio for the total, rural and urban population of the District. There are 916 females for every thousand males in the District. Within the District, the sex ratio varies from 899 in Patoda Tahsil to 930 in Ambejogai Tahsil.

Table-5: Sex ratio by Sub-District, 2011

Sr. No.	Name of Sub-District	Sex ratio		
		Total	Rural	Urban
1	2	3	4	5
1	04215-Ashti	925	923	962
2	04216-Patoda	899	899	0
3	04217-Shirur (Kasar)	901	901	0
4	04218-Georai	921	918	944
5	04219-Manjlegaon	921	917	936
6	04220-Wadwani	912	912	0
7	04221-Bid	912	900	928
8	04222-Kaij	902	903	894
9	04223-Dharur	912	908	931
10	04224-Parli	922	915	937
11	04225-Ambejogai	930	925	945
District: 523-Bid		916	912	933

Generally, rural areas have higher proportion of females than the urban areas. But in this District urban sex ratio is higher than rural areas. The sex ratios for rural and urban areas of the District are 912 and 933 respectively. Within the District, the highest urban sex ratio is found in Tahsil Ashti (962) and the lowest in Tahsil Kaij (894). In rural areas the highest sex ratio is in Ambejogai Tahsil (925) and lowest in Patoda Tahsil (899).

Table-6 gives sex ratio for C.D. Blocks. Sex ratio for the rural area is 912 females per 1000 males. Among the C.D. Blocks Ambejogai has the highest sex ratio (925) while Patoda has the lowest sex ratio (899).

Table-6: Sex ratio by CD Blocks, 2011

Sr. No.	Name of CD block	Sex ratio
1	2	3
1	0266-Ashti	923
2	0267-Patoda	899
3	0268-Shirur (kasar)	901
4	0269-Georai	918
5	0270-Manjlegaon	917
6	0271-Wadwani	912
7	0272-Bid	900
8	0273-Kaij	903
9	0274-Dharur	908
10	0275-Parli	915
11	0276-Ambejogai	925
Total		912

The sex ratio in Ashti, Georai, Manjlegaon, Ambejogai and Parli C.D. Blocks are above the District rural average i.e., 912, while Bid, Kaij, Shirur (Kasar), Patoda and Dharur C.D. Blocks have sex ratio below the District average. Wadwani C.D. Block has same sex ratio as District average.

A perusal of Table-7 reveals that 132 villages constituting 9.73 percent of total inhabited villages covering 5.58 percent of total District rural population have sex ratio in the range of less than 850.

Table-7: Sex ratio of rural population by ranges, 2011

Range of sex ratio for villages	Number of inhabited villages	Percentage of villages in each range	Population 2011	Percentage distribution of population
1	2	3	4	5
Less than 700	1	0.07	150	0.01
700 - 749	5	0.37	1871	0.09
750 - 799	19	1.40	10590	0.51
800 - 849	107	7.89	102818	4.97
850 - 899	401	29.55	584443	28.22
900 - 949	582	42.89	1106488	53.43
950 - 999	181	13.34	216240	10.44
1000 - 1099	59	4.35	47043	2.27
1100+	2	0.15	1108	0.05
District: Bid (523)	1357	100.00	2070751	100.00

Sex ratio District (Rural):912

It is seen that there are 1,164 villages forming 85.78 percent of total inhabited villages and has sex ratio in the range of 850-999. The remaining 61 villages constituting 4.50 percent of total inhabited villages and 2.32 percent of total rural population have a sex ratio of 1000 and above.

Table-8 shows the sex ratio for Towns. In urban area of the District, there are 933 females for every thousand males.

Table-8: Sex ratio of towns, 2011

Sr. No.	Name of town	Urban status of town	Sex ratio
1	2	3	4
1	558895-Ashti (CT)	(CT)	962
2	802833-Georai (M CI)	(M CI)	944
3	802834-Manjlegaon (M CI)	(M CI)	936
4	802835-Bid (M CI)	(M CI)	941
5	559688-Bid (Rural) (CT)	(CT)	892
6	802836-Kaij (NP)	(NP)	894
7	802837-Dharur (M CI)	(M CI)	931
8	802838-Parli (M CI)	(M CI)	937
9	802839-Ambejogai (M CI)	(M CI)	945
Sex ratio (Urban) District:			933

Among the 9 towns, the sex ratio in 6 towns is above the District urban average while in 3 towns viz., Dharur (M.CI), Bid (Rural) (CT) and Kaij (NP) it is below the average. The highest sex ratio is recorded in Ashti (CT) as 962 and the lowest is recorded in Bid (Rural) (CT) as 892.

Table-9 gives Tahsil-wise child sex ratio of population in 0–6 age group in total, rural and urban areas of the District.

Table-9: Sex ratio of population in the age group 0-6 for Sub-District, 2011 (Contd.)

Sr. No.	Name of Sub-District	Total/Rural/Urban	Total population in 0-6 age group			Sex ratio for 0-6 age group
			Persons	Males	Females	
1	2	3	4	5	6	7
1	04215-Ashti	Total	30025	16387	13638	832
		Rural	28522	15588	12934	830
		Urban	1503	799	704	881
2	04216-Patoda	Total	15831	8824	7007	794
		Rural	15831	8824	7007	794
		Urban	0	0	0	0
3	04217-Shirur (Kasar)	Total	16405	9220	7185	779
		Rural	16405	9220	7185	779
		Urban	0	0	0	0
4	04218-Georai	Total	49944	27825	22119	795
		Rural	45106	25213	19893	789
		Urban	4838	2612	2226	852
5	04219-Manjlegaon	Total	37377	20680	16697	807
		Rural	30331	16882	13449	797
		Urban	7046	3798	3248	855
6	04220-Wadwani	Total	12709	7122	5587	784
		Rural	12709	7122	5587	784
		Urban	0	0	0	0
7	04221-Bid	Total	65489	36500	28989	794
		Rural	38082	21732	16350	752
		Urban	27407	14768	12639	856

Table-9: Sex ratio of population in the age group 0-6 for Sub-District, 2011

Sr. No.	Name of Sub-District	Total/Rural/Urban	Total population in 0-6 age group			Sex ratio for 0-6 age group
			Persons	Males	Females	
1	2	3	4	5	6	7
8	04222-Kaij	Total	32772	18282	14490	793
		Rural	28675	16007	12668	791
		Urban	4097	2275	1822	801
9	04223-Dharur	Total	16910	9292	7618	820
		Rural	14118	7778	6340	815
		Urban	2792	1514	1278	844
10	04224-Parli	Total	39846	21893	17953	820
		Rural	27640	15305	12335	806
		Urban	12206	6588	5618	853
11	04225-Ambejogai	Total	35582	19220	16362	851
		Rural	26209	14224	11985	843
		Urban	9373	4996	4377	876
District: 523-Bid		Total	352890	195245	157645	807
		Rural	283628	157895	125733	796
		Urban	69262	37350	31912	854

The sex ratio for 0-6 age group is 807. Tahsils like Ashti (832), Dharur (820), Parli (820) and Ambejogai (851) have better sex ratio in 0-6 age group as compared to District average in 0-6 age group. Manjlegaon Tahsil has same sex ratio as District average. In rural areas, 5 out of 11 Tahsils have higher child sex ratio than District rural average (796).

For the urban areas the sex ratio is 854. Four Tahsils have sex ratio above the District urban average and in four Tahsils it is below the average. Three Tahsils, namely Patoda, Shirur (Kasar) and Wadwani do not have urban areas.

Table-10 shows child sex ratio of population in the 0-6 age group by C.D. Block in the District. The sex ratio for rural area is 796.

Table-10: Sex ratio of population in the age group 0-6 for CD Blocks, 2011

Sr. No.	Name of CD Block	Total population in 0-6 age group			Sex ratio for 0-6 age group
		Persons	Males	Females	
1	2	3	4	5	6
1	0266-Ashti	28522	15588	12934	830
2	0267-Patoda	15831	8824	7007	794
3	0268-Shirur (kasar)	16405	9220	7185	779
4	0269-Georai	45106	25213	19893	789
5	0270-Manjlegaon	30331	16882	13449	797
6	0271-Wadwani	12709	7122	5587	784
7	0272-Bid	38082	21732	16350	752
8	0273-Kaij	28675	16007	12668	791
9	0274-Dharur	14118	7778	6340	815
10	0275-Parli	27640	15305	12335	806
11	0276-Ambejogai	26209	14224	11985	843
Total		283628	157895	125733	796

Ashti, Manjlegaon, Dharur, Parli, and Ambejogai C. D. Blocks have higher sex ratio than the District rural average and remaining C.D. Blocks namely Patoda, Shirur (Kasar), Georai, Wadwani, Bid and Kaij have lower sex ratio than Districts rural average. In all the 11 C.D. Blocks of the District, there are 1,57,895 males and 1,25,733 females as per Census 2011.

Table-11 shows the distribution of villages according to different sex ratio range in rural for age group 0-6 by. A perusal of the Table-11 reveals that 931 villages constituting 68.60 percent of total inhabited villages are in sex ratio range of less than 850.

Table-11: Sex ratio of rural population in the age group 0-6 by ranges, 2011

Range of sex ratio for villages	Number of inhabited villages	Percentage distribution of villages	Population 2011	Percentage distribution of population
1	2	3	4	5
Less than 700	337	24.83	48161	16.98
700 - 749	171	12.60	34508	12.17
750 - 799	219	16.14	57587	20.30
800 - 849	204	15.03	54425	19.19
850 - 899	160	11.79	41282	14.55
900 - 949	94	6.93	23921	8.43
950 - 999	47	3.46	8505	3.00
1000 - 1099	80	5.90	11209	3.95
1100+	45	3.32	4030	1.42
District: Bid (523)	1357	100.00	283628	100.00

Sex ratio District (Rural):796

There are 301 villages (22.18 percent) in the sex-ratio range of 850-999. It is seen that only 125 villages constituting 9.22 percent of total inhabited villages have sex ratio 1000 and above.

Table-12 shows sex ratio in the age group 0-6 for towns. Average sex ratio is 854 in 0-6 age group in urban areas of Bid District.

Table-12: Sex ratio of population in the age group 0-6 of towns, 2011

Sr. No.	Name of town	Urban status of town	Total population in 0-6 age group			Sex ratio for 0-6 age group
			Persons	Males	Females	
1	2	3	4	5	6	7
1	558895-Ashti (CT)	(CT)	1503	799	704	881
2	802833-Georai (M Cl)	(M Cl)	4838	2612	2226	852
3	802834-Manjlegaon (M Cl)	(M Cl)	7046	3798	3248	855
4	802835-Bid (M Cl)	(M Cl)	19954	10765	9189	854
5	559688-Bid (Rural) (CT)	(CT)	7453	4003	3450	862
6	802836-Kaij (NP)	(NP)	4097	2275	1822	801
7	802837-Dharur (M Cl)	(M Cl)	2792	1514	1278	844
8	802838-Parli (M Cl)	(M Cl)	12206	6588	5618	853
9	802839-Ambejogai (M Cl)	(M Cl)	9373	4996	4377	876
District (Urban): 523-Bid			69262	37350	31912	854

The highest child sex ratio is in Ashti (CT) (881) and lowest is in Kaij (NP) 801 in urban areas of the District. Out of 9 towns, 4 towns viz., Ashti (CT), Manjlegaon (M.Cl), Ambejogai (M.Cl) and Bid (Rural) (CT) represent sex ratio above the Districts average and Bid (M.Cl) has the same sex ratio as the District average. In the remaining four towns it is below the District average.

Scheduled Caste and Scheduled Tribe Population

Table-13 gives number and percentage of Scheduled Caste and Scheduled Tribe population in total, rural and urban areas of the District.

Table-13: Number and percentage of Scheduled Caste and Scheduled Tribe population in Sub-Districts, 2011

Sr. No.	Name of Sub-District	Total/Rural/Urban	Total population	Total Scheduled Caste population	Total Scheduled Tribe population	Percentage of Scheduled Caste population to total population	Percentage of Scheduled Tribe population to total population
1	2	3	4	5	6	7	8
1	04215-Ashti	Total	243607	24838	5231	10.20	2.15
		Rural	231635	23462	5097	10.13	2.20
		Urban	11972	1376	134	11.49	1.12
2	04216-Patoda	Total	125081	12331	1130	9.86	0.90
		Rural	125081	12331	1130	9.86	0.90
		Urban	0	0	0	0.00	0.00
3	04217-Shirur (Kasar)	Total	128583	10596	1345	8.24	1.05
		Rural	128583	10596	1345	8.24	1.05
		Urban	0	0	0	0.00	0.00
4	04218-Georai	Total	338610	42338	4021	12.50	1.19
		Rural	305048	38059	3656	12.48	1.20
		Urban	33562	4279	365	12.75	1.09
5	04219-Manjlegaon	Total	255181	40032	2873	15.69	1.13
		Rural	205728	33629	2150	16.35	1.05
		Urban	49453	6403	723	12.95	1.46
6	04220-Wadwani	Total	87685	12511	797	14.27	0.91
		Rural	87685	12511	797	14.27	0.91
		Urban	0	0	0	0.00	0.00
7	04221-Bid	Total	481195	58803	4544	12.22	0.94
		Rural	277955	33668	2663	12.11	0.96
		Urban	203240	25135	1881	12.37	0.93
8	04222-Kaij	Total	243832	38709	3331	15.88	1.37
		Rural	213128	32991	2961	15.48	1.39
		Urban	30704	5718	370	18.62	1.21
9	04223-Dharur	Total	122110	19724	3649	16.15	2.99
		Rural	101693	16904	3322	16.62	3.27
		Urban	20417	2820	327	13.81	1.60
10	04224-Parli	Total	287208	46990	3508	16.36	1.22
		Rural	196233	32295	2124	16.46	1.08
		Urban	90975	14695	1384	16.15	1.52
11	04225-Ambejogai	Total	271957	44382	2293	16.32	0.84
		Rural	197982	32423	1436	16.38	0.73
		Urban	73975	11959	857	16.17	1.16
523-Bid		Total	2585049	351254	32722	13.59	1.27
		Rural	2070751	278869	26681	13.47	1.29
		Urban	514298	72385	6041	14.07	1.17

Total population of the District is returned as 25,85,049 persons. Of these, there are 3,51,254 (13.59 percent) Scheduled Castes and 32,722 (1.27 percent) Scheduled Tribes. Among them 13.47 percent and 14.07 percent Scheduled Caste population are found in rural and urban areas respectively, while Scheduled Tribe population account for 1.29 percent in rural and 1.17 percent in urban areas of the District.

Tahsil Parli shows the highest percentage of Scheduled Caste population (16.36 percent) and Tahsil Shirur (Kasar) stands for the lowest (8.24 percent) among the Tahsils of the District. Dharur Tahsil is having the highest percentage (2.99 percent) of Scheduled Tribe population and Ambejogai Tahsil, the lowest (0.84 percent) in the District.

Number and percentage of Scheduled Caste and Scheduled Tribe population in C.D. Blocks are given in the Table-14.

Table-14: Number and percentage of Scheduled Caste and Scheduled Tribe (rural) population in CD Blocks, 2011

Sr. No.	Name of CD Block	Total population	Total Scheduled Caste population	Total Scheduled Tribe population	Percentage of Scheduled Caste population to total population	Percentage of Scheduled Tribe population to total population
1	2	3	4	5	6	7
1	0266-Ashti	231635	23462	5097	10.13	2.20
2	0267-Patoda	125081	12331	1130	9.86	0.90
3	0268-Shirur (kasar)	128583	10596	1345	8.24	1.05
4	0269-Georai	305048	38059	3656	12.48	1.20
5	0270-Manjlegaon	205728	33629	2150	16.35	1.05
6	0271-Wadwani	87685	12511	797	14.27	0.91
7	0272-Bid	277955	33668	2663	12.11	0.96
8	0273-Kaij	213128	32991	2961	15.48	1.39
9	0274-Dharur	101693	16904	3322	16.62	3.27
10	0275-Parli	196233	32295	2124	16.46	1.08
11	0276-Ambejogai	197982	32423	1436	16.38	0.73
Total		2070751	278869	26681	13.47	1.29

The percentage of Scheduled Castes and Scheduled Tribes in rural areas of the Districts stands at 13.47 percent and 1.29 percent respectively. The highest proportion of Scheduled Caste population is seen in Dharur C.D Block (16.62 percent) and the lowest in Shirur (Kasar) C.D Block (8.24 percent). Scheduled Tribe population have highest percentage of population in Dharur C.D Block (3.27 percent) and lowest in Ambejogai C.D Block (0.73 percent).

Table-15 shows the distribution of villages according to the percentage range of Scheduled Caste population to total population in villages. Out of 1,357 inhabited villages in the District, 136 villages constituting 10.02 percent do not have Scheduled Caste population.

Table-15: Proportion of Scheduled Caste population to total population in villages, 2011

Percentage range of Scheduled Caste population to total population	Number of villages	Percentage	Scheduled Caste population	Percentage
1	2	3	4	5
NIL	136	10.02	0	0.00
Less than 5	240	17.69	6689	2.40
5 - 10	296	21.81	37599	13.48
11 - 20	461	33.97	143718	51.54
21 - 30	176	12.97	72703	26.07
31 - 40	35	2.58	12719	4.56
41 - 50	9	0.66	3941	1.41
51 - 75	4	0.29	1500	0.54
76 and above	0	0.00	0	0.00
District: Bid(523)	1357	100.00	278869	100.00

Among the remaining 1,221 villages, 536 (39.50 percent) villages fall in the range of up to 10 percent; and 685 (50.47 percent) villages in the range from 10 to 75 percent of total population. However majority of villages i.e., 933 (68.75 percent) covering about 91 percent of total Scheduled Caste population come in the range of 5 to 30 percent. There is no village in 76 percent and above range.

Table-16 shows the proportion of Schedule Tribe population to total population in villages. Out of the 1,357 villages, 567 villages are not having Scheduled Tribe population.

Table-16: Proportion of Scheduled Tribe population to total population in villages, 2011

Percentage range of Scheduled Tribe population to total population	Number of villages	Percentage	Scheduled Tribe population	Percentage
1	2	3	4	5
NIL	567	41.78	0	0.00
Less than 5	703	51.81	15941	59.75
5 - 10	65	4.79	6670	25.00
11 - 20	19	1.40	2925	10.96
21 - 30	0	0.00	0	0.00
31 - 40	1	0.07	528	1.98
41 - 50	1	0.07	263	0.99
51 - 75	0	0.00	0	0.00
76 and above	1	0.07	354	1.33
District: Bid(523)	1357	100.00	26681	100.00

There are 703 villages in the range less than 5 percent of Scheduled Tribe population, accounting for 51.81 percent villages covering 59.75 percent of Scheduled Tribe population. There are 84 villages (6.19 percent) in the percentage range of 5-20 which constitute about 35.96 percent of total Scheduled Tribe population. There is only one village in 76 percent and above range covering 1.33 percent Scheduled Tribe population in the District.

Table-17 reveals the number and percentage of Schedule Caste and Schedule Tribe population in towns.

Table-17: Number and percentage of Scheduled Caste and Scheduled Tribe population in towns, 2011

Sr. No.	Name of town	Total Population	Total Scheduled Caste population	Total Scheduled Tribe population	Percentage of Scheduled Caste population to total population	Percentage of Scheduled Tribe population to total population
1	2	3	4	5	6	7
1	558895-Ashti (CT)	11972	1376	134	11.49	1.12
2	802833-Georai (M Cl)	33562	4279	365	12.75	1.09
3	802834-Manjlegaon (M Cl)	49453	6403	723	12.95	1.46
4	802835-Bid (M Cl)	146709	13946	1326	9.51	0.90
5	559688-Bid (Rural) (CT)	56531	11189	555	19.79	0.98
6	802836-Kaij (NP)	30704	5718	370	18.62	1.21
7	802837-Dharur (M Cl)	20417	2820	327	13.81	1.60
8	802838-Parli (M Cl)	90975	14695	1384	16.15	1.52
9	802839-Ambejogai (M Cl)	73975	11959	857	16.17	1.16
District (Urban) : 523-Bid		514298	72385	6041	14.07	1.17

In the urban parts of the District, the Scheduled Castes and Scheduled Tribes constitute 14.07 percent and 1.17 percent of the total urban population respectively. The highest percentage of Scheduled Caste population is found in Bid (Rural) (CT) (19.79 percent) and lowest in Bid (M.Cl) (9.51 percent). Similarly, for Scheduled Tribe population the highest of it is found in Dharur (M.Cl) (1.6 percent) and lowest in Bid (M.Cl) (0.90 percent).

The Table-18 shows the sex ratio among Schedule Castes and Schedule Tribes in C.D. Blocks. District (rural) sex ratio for Scheduled Castes is 950, while for Scheduled Tribe population it is 953.

Table-18: Sex ratio among Scheduled Castes and Scheduled Tribes (rural) in CD Blocks, 2011

Sr. No.	Name of C.D.Block	Scheduled Castes sex ratio	Scheduled Tribes sex ratio
1	2	3	4
1	0266-Ashti	953	945
2	0267-Patoda	936	972
3	0268-Shirur (kasar)	970	868
4	0269-Georai	963	972
5	0270-Manjlegaon	940	932
6	0271-Wadwani	965	958
7	0272-Bid	952	974
8	0273-Kaij	943	970
9	0274-Dharur	957	945
10	0275-Parli	936	985
11	0276-Ambejogai	949	938
Total		950	953

Sex ratio among Scheduled Castes is highest (970) in Shirur (Kasar) C.D. Block and lowest (936) in Patoda and Parli C.D. Blocks. The highest Scheduled Tribes sex ratio is reported in Parli C.D. Block (985) and lowest in Shirur (Kasar) C.D. Block (868).

Sex ratio among Scheduled Castes and Scheduled Tribes in towns is given in Table-19. The sex ratio among Scheduled Castes and Scheduled Tribes in towns/urban areas is 970 and 920 respectively.

Table-19: Sex ratio among Scheduled Castes and Scheduled Tribes in towns, 2011

Sr. No.	Name of town	Scheduled Castes sex ratio	Scheduled Tribes sex ratio
1	2	3	4
1	558895-Ashti (CT)	1039	914
2	802833-Georai (M Cl)	1016	891
3	802834-Manjlegaon (M Cl)	970	913
4	802835-Bid (M Cl)	970	913
5	559688-Bid (Rural) (CT)	937	920
6	802836-Kaij (NP)	938	927
7	802837-Dharur (M Cl)	1038	1044
8	802838-Parli (M Cl)	969	949
9	802839-Ambejogai (M Cl)	979	855
District (Urban): 523-Bid		970	920

As per 2011 Census, the highest sex ratio of Scheduled Castes is recorded in Ashti (CT) (1039) while lowest is recorded in Bid (Rural) (CT) (937). The sex ratio of Scheduled Tribes varies between 1044 in Dharur (M.Cl) and 855 in Ambejogai (M Cl).

Literacy Rate

Table-20 shows the number of literates and illiterates by sex in the Tahsil. The literacy rate for the District as a whole is 76.99.

Table-20: Number of literates and illiterates, literacy rate by sex in sub-Districts, 2011

Sr. No.	Name of Sub-District	Total/Rural/Urban	Number of literates and illiterates						Literacy rate			Gap in male-female literacy rate
			Number of literates			Number of illiterates			Persons	Males	Females	
			Persons	Males	Females	Persons	Males	Females				
1	2	3	4	5	6	7	8	9	10	11	12	13
1	04215-	Total	161797	93322	68475	81810	33239	48571	75.75	84.70	66.22	18.48
	Ashti	Rural	152853	88475	64378	78782	31984	46798	75.26	84.37	65.53	18.84
		Urban	8944	4847	4097	3028	1255	1773	85.43	91.40	79.31	12.09
2	04216-	Total	80758	48038	32720	44323	17816	26507	73.92	84.23	62.66	21.57
	Patoda	Rural	80758	48038	32720	44323	17816	26507	73.92	84.23	62.66	21.57
		Urban	0	0	0	0	0	0	0.00	0.00	0.00	0.00
3	04217-	Total	82030	48624	33406	46553	19002	27551	73.12	83.25	62.13	21.12
	Shirur (Kasar)	Rural	82030	48624	33406	46553	19002	27551	73.12	83.25	62.13	21.12
		Urban	0	0	0	0	0	0	0.00	0.00	0.00	0.00
4	04218-	Total	213186	123686	89500	125424	52621	72803	73.85	83.30	63.84	19.46
	Georai	Rural	189273	110543	78730	115775	48501	67274	72.81	82.60	62.43	20.17
		Urban	23913	13143	10770	9649	4120	5529	83.25	89.71	76.53	13.18
5	04219-	Total	163481	93984	69497	91700	38846	52854	75.06	83.80	65.78	18.02
	Manjlegaon	Rural	128451	74668	53783	77277	32623	44654	73.23	82.59	63.28	19.31
		Urban	35030	19316	15714	14423	6223	8200	82.60	88.85	76.04	12.81
6	04220-	Total	54502	32048	22454	33183	13818	19365	72.69	82.72	61.97	20.75
	Wadwani	Rural	54502	32048	22454	33183	13818	19365	72.69	82.72	61.97	20.75
		Urban	0	0	0	0	0	0	0.00	0.00	0.00	0.00
7	04221-	Total	335319	189904	145415	145876	61794	84082	80.66	88.25	72.52	15.73
	Bid	Rural	180051	105476	74575	97904	40780	57124	75.06	84.70	64.65	20.05
		Urban	155268	84428	70840	47972	21014	26958	88.30	93.11	83.19	9.92
8	04222-	Total	162902	94422	68480	80930	33785	47145	77.18	85.90	67.71	18.19
	Kaij	Rural	140230	81732	58498	72898	30267	42631	76.02	85.14	66.13	19.01
		Urban	22672	12690	9982	8032	3518	4514	85.21	91.08	78.76	12.32
9	04223-	Total	77560	45274	32286	44550	18584	25966	73.73	82.97	63.76	19.21
	Dharur	Rural	63025	37140	25885	38668	16145	22523	71.97	81.61	61.53	20.08
		Urban	14535	8134	6401	5882	2439	3443	82.47	89.79	74.73	15.06
10	04224-	Total	194396	110258	84138	92812	39163	53649	78.59	86.46	70.21	16.25
	Parli	Rural	127913	73818	54095	68320	28628	39692	75.87	84.71	66.41	18.30
		Urban	66483	36440	30043	24492	10535	13957	84.40	90.23	78.27	11.96
11	04225-	Total	192576	107625	84951	79381	33253	46128	81.47	88.47	74.05	14.42
	Ambejogai	Rural	136503	77275	59228	61479	25577	35902	79.47	87.19	71.23	15.96
		Urban	56073	30350	25723	17902	7676	10226	86.80	91.89	81.47	10.42
	District:	Total	1718507	987185	731322	866542	361921	504621	76.99	85.55	67.82	17.73
	Bid(523)	Rural	1335589	777837	557752	735162	305141	430021	74.73	84.08	64.70	19.38
		Urban	382918	209348	173570	131380	56780	74600	86.04	91.51	80.26	11.25

The rural and urban literacy rates are 74.73 and 86.04 respectively. For the District as a whole, the literacy rate for males (85.55) is much higher than females (67.82). Ambejogai Tahsil shows the highest percentage of male and female literacy rates as 88.47 and 74.05 respectively and Wadwani Tahsil recorded the lowest percentage of male and female literacy rates at 82.72 and 61.97 respectively. Urban literacy rate is higher than rural literacy rate for males as well as for females. The gap in male-female literacy rate is 17.73 points.

Table-21 gives the number of literates and illiterates by sex in C.D. Blocks. It is seen that 74.73 percent of the population are literates in rural areas of the District.

Table-21: Number of literates and illiterates, literacy rate by sex in CD Blocks (rural), 2011

Sr. No.	Name of CD Block	Number of literates and illiterates						Literacy rate			Gap in male-female literacy rate
		Number of literates			Number of illiterates			Persons	Males	Females	
		Persons	Males	Females	Persons	Males	Females				
1	2	3	4	5	6	7	8	9	10	11	12
1	0266-Ashti	152853	88475	64378	78782	31984	46798	75.26	84.37	65.53	18.84
2	0267-Patoda	80758	48038	32720	44323	17816	26507	73.92	84.23	62.66	21.57
3	0268-Shirur (Kasar)	82030	48624	33406	46553	19002	27551	73.12	83.25	62.13	21.12
4	0269-Georai	189273	110543	78730	115775	48501	67274	72.81	82.60	62.43	20.17
5	0270-Manjlegaon	128451	74668	53783	77277	32623	44654	73.23	82.59	63.28	19.31
6	0271-Wadwani	54502	32048	22454	33183	13818	19365	72.69	82.72	61.97	20.75
7	0272-Bid	180051	105476	74575	97904	40780	57124	75.06	84.70	64.65	20.05
8	0273-Kaij	140230	81732	58498	72898	30267	42631	76.02	85.14	66.13	19.01
9	0274-Dharur	63025	37140	25885	38668	16145	22523	71.97	81.61	61.53	20.08
10	0275-Parli	127913	73818	54095	68320	28628	39692	75.87	84.71	66.41	18.30
11	0276-Ambejogai	136503	77275	59228	61479	25577	35902	79.47	87.19	71.23	15.96
Total		1335589	777837	557752	735162	305141	430021	74.73	84.08	64.70	19.38

Among males the literacy rate accounts for 84.08 while for females the literacy rate is substantially lower (64.70). The highest literacy rate among male is recorded in Ambejogai C.D. Block (87.19) and the lowest in Dharur C.D. Block (81.61). Even among females, Ambejogai C.D. Block (71.23) has the highest literacy rate and Dharur C.D. Block (61.53) has the lowest literacy rate. The gap in male-female literacy rate is 19.38 points for District (Rural).

Table-22 gives the distribution of villages by literacy rate ranges according to Census 2011. The literacy rate for the District is reported as 74.73.

Table-22: Distribution of villages by literacy rate range, 2011

Range of literacy rate for villages	Number of inhabited villages	Percentage distribution of villages	Population	Percentage distribution of population
1	2	3	4	5
0	0	0.00	0	0.00
1 - 10	0	0.00	0	0.00
11 - 20	0	0.00	0	0.00
21 - 30	0	0.00	0	0.00
31 - 40	1	0.07	7	0.00
41 - 50	2	0.15	1303	0.06
51 - 60	24	1.77	17735	0.86
61 - 70	295	21.74	368481	17.79
71 - 80	887	65.36	1428566	68.99
81 - 90	140	10.32	240693	11.62
91 - 99	8	0.59	13966	0.67
100	0	0.00	0	0.00
District: Bid(523)	1357	100.00	2070751	100.00

Literacy rate for District: 74.73

Out of 1,357 inhabited villages, only 3 villages fall under 31-40 to 41-50 range of literacy rate that accounts 0.22 percent villages with 0.06 percent of District population. It is seen that 887 villages fall under 71-80 range of literacy rate that accounts 65.36 percent villages with 68.99 percent of District population and 148 villages fall under 81-99 range of literacy rate that accounts 10.91 percent villages with 12.29 percent of District population.

The Table-23 shows number and percentage of literates and illiterates in towns of the District. The average literacy rate in the urban areas of the District is 86.04.

Table-23: Number of literates and illiterates, literacy rate by sex in towns, 2011

Sr. No.	Name of town	Number of literates and illiterates						Literacy rate			Gap in male-female literacy rate
		Number of literates			Number of illiterates			Persons	Males	Females	
		Persons	Males	Females	Persons	Males	Females				
1	2	3	4	5	6	7	8	9	10	11	12
1	558895-Ashti (CT)	8944	4847	4097	3028	1255	1773	85.43	91.40	79.31	12.09
2	802833-Georai (M CI)	23913	13143	10770	9649	4120	5529	83.25	89.71	76.53	13.18
3	802834-Manjlegaon (M CI)	35030	19316	15714	14423	6223	8200	82.60	88.85	76.04	12.81
4	802835-Bid (M CI)	113249	60863	52386	33460	14703	18757	89.34	93.92	84.56	9.36
5	559688-Bid (Rural) (CT)	42019	23565	18454	14512	6311	8201	85.62	91.08	79.53	11.55
6	802836-Kaij (NP)	22672	12690	9982	8032	3518	4514	85.21	91.08	78.76	12.32
7	802837-Dharur (M CI)	14535	8134	6401	5882	2439	3443	82.47	89.79	74.73	15.06
8	802838-Parli (M CI)	66483	36440	30043	24492	10535	13957	84.40	90.23	78.27	11.96
9	802839-Ambejogai (M CI)	56073	30350	25723	17902	7676	10226	86.80	91.89	81.47	10.42
District (Urban): Bid(523)		382918	209348	173570	131380	56780	74600	86.04	91.51	80.26	11.25

Among 9 towns, Bid (M.CI) has the highest literacy rate of 89.34 and lowest in Dharur (M.CI) (82.47). In male-female literacy rate only 2 towns are above District average viz., Bid (M.CI) and Ambejogai (M.CI). Bid (M.CI) has the highest literacy rate for both sexes as 93.92 and 84.56 respectively. Lowest literacy rate among males is recorded in Manjlegaon (M.CI) (88.85), while Dharur (M.CI) (74.73) recorded the lowest literacy rate for females. Gap in male-female literacy rate varies from 9.36 points in Bid (M.CI) to 15.06 points in Dharur (M.CI). The District gap in male-female literacy rate is 11.25 points.

Table-24 shows the number of Scheduled Caste literates and illiterates by sex in C.D. Blocks. According to 2011 Census, 1,67,947 Scheduled Castes are literates in rural areas of the District. Of these 97,127 are males and 70,820 females.

Table-24: Number of Scheduled Castes literates and illiterates, literacy rate by sex in CD Blocks, 2011 (Contd.)

Sr. No.	Name of CD Block	Number of literates and illiterates						Literacy rate			Gap in male-female literacy rate
		Number of literates			Number of illiterates			Persons	Males	Females	
		Persons	Males	Females	Persons	Males	Females				
1	2	3	4	5	6	7	8	9	10	11	12
1	0266-Ashti	14551	8431	6120	8911	3585	5326	71.64	81.04	61.77	19.27
2	0267-Patoda	7515	4408	3107	4816	1962	2854	70.72	80.54	60.28	20.26
3	0268-Shirur (kasar)	6282	3616	2666	4314	1762	2552	68.82	78.13	59.24	18.89
4	0269-Georai	21570	12608	8962	16489	6778	9711	67.82	78.06	57.25	20.81
5	0270-Manjlegaon	19272	11248	8024	14357	6085	8272	68.51	77.98	58.55	19.43
6	0271-Wadwani	7311	4188	3123	5200	2180	3020	69.73	79.23	60.07	19.16

Table-24: Number of Scheduled Castes literates and illiterates, literacy rate by sex in CD Blocks, 2011

Sr. No.	Name of CD Block	Number of literates and illiterates						Literacy rate			Gap in male-female literacy rate
		Number of literates			Number of illiterates			Persons	Males	Females	
		Persons	Males	Females	Persons	Males	Females				
1	2	3	4	5	6	7	8	9	10	11	12
7	0272-Bid	20739	11949	8790	12929	5298	7631	71.95	81.65	61.95	19.70
8	0273-Kaij	20547	11861	8686	12444	5122	7322	72.41	81.62	62.75	18.87
9	0274-Dharur	9690	5621	4069	7214	3018	4196	67.69	76.71	58.24	18.47
10	0275-Parli	19422	11255	8167	12873	5424	7449	71.08	79.71	61.85	17.86
11	0276-Ambejogai	21048	11942	9106	11375	4690	6685	75.29	83.46	66.73	16.73
Total		167947	97127	70820	110922	45904	65018	70.78	80.08	61.06	19.02

It is seen that 70.78 percent among Scheduled Castes are literates while among males the literates constitute 80.08 percent and among females it is 61.06. Within the District, the highest literacy rate is seen in Ambejogai C.D. Block (75.29) and lowest in Dharur C.D. Block (67.69). The highest literacy rate among males and females is seen in Ambejogai C.D. Block as 83.46 and 66.73 respectively and Dharur C.D. Block is at the lowest for males (76.71) and Georai C.D. Block (57.25) for females. Gap in male and female literacy rate varies from 16.73 points in Ambejogai C.D. Block to 20.81 percentage points in Georai C.D. Block. The gap in male-female literacy rate at District level is 19.02 percentage points.

Table-25 gives an idea of distribution of villages and their percentage share according to the literacy rate range for Scheduled Caste population.

Table-25: Distribution of villages by literacy rate range for Scheduled Caste population (rural), 2011

Range of literacy rate for villages	Number of inhabited villages having Scheduled Castes	Percentage distribution of villages	Scheduled Caste population	Percentage distribution of population
1	2	3	4	5
0	7	0.57	16	0.01
1 - 10	0	0.00	0	0.00
11 - 20	0	0.00	0	0.00
21 - 30	1	0.08	7	0.00
31 - 40	6	0.49	64	0.02
41 - 50	34	2.78	2165	0.78
51 - 60	113	9.25	15570	5.58
61 - 70	485	39.72	116941	41.93
71 - 80	451	36.94	123252	44.20
81 - 90	98	8.03	20100	7.21
91 - 99	8	0.66	639	0.23
100	18	1.47	115	0.04
Total	1221	100.00	278869	100.00

District Scheduled Castes Literacy rate: 70.78

Out of total 1,357 inhabited villages, 1,221 villages have Scheduled Caste population of 2,78,869 persons. As per the distribution of villages according to literacy rate range, it is observed that there are 7 villages which have zero literacy rate, 154 villages are in the literacy range of 1-60. Major part of the population is in literacy rate range 61-80 where there are 936 villages (76.66 percent) comprising

86.13 percent of the total Scheduled Caste population of the rural part of the District. Only 18 villages are in literacy rate range 100 percent which constitutes 1.47 percent of total villages.

The Table-26 shows the number of Scheduled Castes literates and illiterates in towns. According to 2011 Census, 51,172 Scheduled Caste persons are literate in urban areas of the District, comprising 28,297 males and 22,875 females.

Table-26: Number of Scheduled Castes literates and illiterates, literacy rate by sex in towns, 2011

Sr. No.	Name of Town	Number of literates and illiterates						Literacy rate			Gap in male-female literacy rate
		Number of literates			Number of illiterates			Persons	Males	Females	
		Persons	Males	Females	Persons	Males	Females				
1	2	3	4	5	6	7	8	9	10	11	12
1	558895-Ashti (CT)	1027	563	464	349	112	237	83.23	91.99	74.60	17.39
2	802833-Georai (M CI)	2830	1576	1254	1449	547	902	77.98	88.00	68.23	19.77
3	802834-Manjlegaon (M CI)	4380	2447	1933	2023	804	1219	79.64	88.44	70.73	17.71
4	802835-Bid (M CI)	10370	5636	4734	3576	1444	2132	85.52	92.58	78.40	14.18
5	559688-Bid (Rural) (CT)	8113	4490	3623	3076	1287	1789	83.01	89.32	76.32	13.00
6	802836-Kaij (NP)	4090	2276	1814	1628	674	954	81.78	88.84	74.37	14.47
7	802837-Dharur (M CI)	1757	1003	754	1063	381	682	72.63	83.72	61.75	21.97
8	802838-Parli (M CI)	10125	5656	4469	4570	1806	2764	79.63	87.94	71.13	16.81
9	802839-Ambejogai (M CI)	8480	4650	3830	3479	1394	2085	81.44	88.57	74.18	14.39
District: Bid (523)		51172	28297	22875	21213	8449	12764	81.47	89.19	73.59	15.60

The percentage of Scheduled Caste literates is 81.47 in urban areas of the District. Male literates accounts for 89.19 percent while female literates is 73.59 percent. Within the towns of the District Bid (M. CI) has highest literacy rate among the 9 towns as 85.52 and the lowest is in Dharur (M. CI) (72.63). The gap in male-female literacy rate for the District is 15.60 points. The highest gap is seen in Dharur (M. CI) (21.97 points) and the lowest in Bid (Rural) (CT) (13 points).

Table-27 presents the number and percentage of Schedule Tribe literates and illiterates by sex in C.D. Blocks. In the District 14,102 Scheduled Tribe persons are literates in rural areas of the District. Out of them 8,237 are males and 5,865 are females.

Table-27: Number and percentage of Scheduled Tribes literates and illiterates by sex in CD Blocks, 2011

Sr. No.	Name of CD Block	Number of literates and illiterates						Literacy rate			Gap in male-female literacy rate
		Number of literates			Number of illiterates			Persons	Males	Females	
		Persons	Males	Females	Persons	Males	Females				
1	2	3	4	5	6	7	8	9	10	11	12
1	0266-Ashti	2506	1491	1015	2591	1130	1461	61.74	71.20	51.65	19.55
2	0267-Patoda	534	316	218	596	257	339	59.93	71.17	48.77	22.40
3	0268-Shirur (kasar)	590	357	233	755	363	392	55.14	63.30	46.05	17.25
4	0269-Georai	1804	1049	755	1852	805	1047	62.04	71.12	52.69	18.43
5	0270-Manjlegaon	1209	721	488	941	392	549	66.69	76.78	55.84	20.94
6	0271-Wadwani	411	236	175	386	171	215	62.56	71.08	53.85	17.23
7	0272-Bid	1427	812	615	1236	537	699	65.49	75.61	55.66	19.95
8	0273-Kaij	1472	874	598	1489	629	860	62.32	72.59	51.64	20.95
9	0274-Dharur	2003	1166	837	1319	542	777	70.55	80.25	60.39	19.86
10	0275-Parli	1235	698	537	889	372	517	69.30	78.34	60.27	18.07
11	0276-Ambejogai	911	517	394	525	224	301	75.60	83.25	67.47	15.78
Total		14102	8237	5865	12579	5422	7157	64.79	74.27	54.95	19.32

It is seen that 64.79 percent of Scheduled Tribes in rural areas of the District are literates, while among the males, literates constitute 74.27 percent. The literacy rate among females is relatively lower (54.95). Within the District the highest literacy rate is seen in Ambejogai C.D. Block (75.6) and lowest in Shirur (kasar) C.D. Block (55.14). The average gap in male-female literacy rate for the District is 19.32 points.

It is observed from Table-28 that out of the total 1,357 inhabited villages, Scheduled Tribe population of 26,681 is spread over 790 villages.

Table-28: Distribution of villages by literacy rate range for Scheduled Tribe population (rural), 2011

Range of literacy rate for villages	Number of inhabited villages having Scheduled Tribes	Percentage distribution of villages	Scheduled Tribe population	Percentage distribution of population
1	2	3	4	5
0	61	7.72	139	0.52
1 - 10	0	0.00	0	0.00
11 - 20	14	1.77	297	1.11
21 - 30	22	2.78	683	2.56
31 - 40	44	5.57	1319	4.94
41 - 50	87	11.01	2500	9.37
51 - 60	96	12.15	5061	18.97
61 - 70	120	15.19	6441	24.14
71 - 80	127	16.08	6570	24.62
81 - 90	76	9.62	2686	10.07
91 - 99	11	1.39	434	1.63
100	132	16.71	551	2.07
District: Bid(523)	790	100.00	26681	100.00

Literacy rate for District: 64.79

As per distribution of villages according to the literacy rate range, 12 villages have nil literacy rates. There are 167 (21 percent) village with 18 percent of Scheduled Tribe population fall in literacy rate 11-50 range, 343 villages (43.4 percent) comprising 67.7 percent of population and 76 villages (9.62 percent) in literacy rate 81-90 range comprising 10.07 percent of Scheduled Tribe population and 132 villages have cent percent literacy.

Table-29 shows the number and percentage of Schedule Tribe literates and illiterates in Towns. In the District, there are 4,505 Scheduled Tribes literates, comprising 2,483 males and 2,022 females. The percentage of Scheduled Tribe literates is 85.97 percent.

Table-29: Number and percentage of Scheduled Tribe literates and illiterates by sex in towns, 2011

Sr. No.	Name of town	Number of Literates and Illiterates						Literacy rate			Gap in male-female literacy rate
		Number of literates			Number of illiterates			Persons	Males	Females	
		Persons	Males	Females	Persons	Males	Females				
1	2	3	4	5	6	7	8	9	10	11	12
1	558895-Ashti (CT)	70	43	27	64	27	37	69.31	79.63	57.45	22.18
2	802833-Georai (M Cl)	251	140	111	114	53	61	79.94	83.83	75.51	8.32
3	802834-Manjlegaon (M Cl)	510	289	221	213	89	124	80.95	89.47	71.99	17.48
4	802835-Bid (M Cl)	1042	558	484	284	135	149	90.61	94.42	86.58	7.84
5	559688-Bid (Rural) (CT)	440	238	202	115	51	64	89.61	93.33	85.59	7.74
6	802836-Kaij (NP)	229	133	96	141	59	82	74.59	83.12	65.31	17.81
7	802837-Dharur (M Cl)	248	128	120	79	32	47	88.26	91.43	85.11	6.32
8	802838-Parli (M Cl)	1026	566	460	358	144	214	85.57	93.09	77.83	15.26
9	802839-Ambejogai (M Cl)	689	388	301	168	74	94	89.83	94.87	84.08	10.79
District (Urban): Bid(523)		4505	2483	2022	1536	664	872	85.97	91.73	79.83	11.90

Among the males and females the percentage of literates is 91.73 percent and 79.83 percent respectively. Within the towns of the District, Bid (M.Cl) has the highest literacy rate (90.61) and lowest is found in Ashti (CT) (69.31). The literacy rates in 4 towns are above the District urban average (85.97). The average gap in male and female literacy rate is 11.90 points. The highest gap is seen in Ashti (CT) as 22.18 points and the lowest in Dharur (M. Cl) as 6.32 points.

Work Participation Rate

Nature of one's activity and extent of participation in economically productive works are the decisive factor for such a classification. Level of economic development of different regions within the District, availability of opportunities besides willingness to work especially among women, initiative and entrepreneurship evinced by men folk in general activities are the important factors that influence the distribution of population under these three categories i.e., main workers, marginal workers and non-workers

The work participation for total workers is defined as the percentage of total workers to total population. In a similar way it is defined for main and marginal workers. There has been no conceptual change in defining the workers between 2001 and 2011 census. In 2011 Census, there has been mainly three-fold classification of population namely main workers, marginal workers and non-workers, which was adopted for 2001 also. An addition of one sub-category in marginal workers for those worked up to 3 months only is the small change in presentation of data on marginal workers.

Table-30 shows the number and percentage of main workers, marginal workers, and non-workers for total male and female in 2011 Census.

Table-30: Number and percentage of main workers, marginal workers, and non-workers by sex in Sub-Districts, 2011 (Contd.)

Sr. No.	Name of Sub-District	Persons/ Males/ Females	Total population	Main workers		Marginal workers		Total workers (main and marginal workers)		Non workers	
				Number	Percentage	Number	Percentage	Number	Percentage	Number	Percentage
1	2	3	4	5	6	7	8	9	10	11	12
1	04215- Ashti	Persons	243607	124848	51.25	7623	3.13	132471	54.38	111136	45.62
		Males	126561	67980	53.71	2941	2.32	70921	56.04	55640	43.96
		Females	117046	56868	48.59	4682	4.00	61550	52.59	55496	47.41
2	04216- Patoda	Persons	125081	64098	51.25	3304	2.64	67402	53.89	57679	46.11
		Males	65854	35226	53.49	1562	2.37	36788	55.86	29066	44.14
		Females	59227	28872	48.75	1742	2.94	30614	51.69	28613	48.31
3	04217- Shirur (Kasar)	Persons	128583	65445	50.90	5897	4.59	71342	55.48	57241	44.52
		Males	67626	35293	52.19	1840	2.72	37133	54.91	30493	45.09
		Females	60957	30152	49.46	4057	6.66	34209	56.12	26748	43.88
4	04218- Georai	Persons	338610	161920	47.82	17643	5.21	179563	53.03	159047	46.97
		Males	176307	91471	51.88	6693	3.80	98164	55.68	78143	44.32
		Females	162303	70449	43.41	10950	6.75	81399	50.15	80904	49.85
5	04219- Manjlegaon	Persons	255181	113523	44.49	10300	4.04	123823	48.52	131358	51.48
		Males	132830	68577	51.63	4241	3.19	72818	54.82	60012	45.18
		Females	122351	44946	36.74	6059	4.95	51005	41.69	71346	58.31
6	04220- Wadwani	Persons	87685	40199	45.84	4737	5.40	44936	51.25	42749	48.75
		Males	45866	22841	49.80	1879	4.10	24720	53.90	21146	46.10
		Females	41819	17358	41.51	2858	6.83	20216	48.34	21603	51.66
7	04221- Bid	Persons	481195	193721	40.26	16676	3.47	210397	43.72	270798	56.28
		Males	251698	121997	48.47	8441	3.35	130438	51.82	121260	48.18
		Females	229497	71724	31.25	8235	3.59	79959	34.84	149538	65.16

Table-30: Number and percentage of main workers, marginal workers, and non-workers by sex in Sub-Districts, 2011

Sr. No.	Name of Sub-District	Persons/ Males/ Females	Total population	Main workers		Marginal workers		Total workers (main and marginal workers)		Non workers	
				Number	Percentage	Number	Percentage	Number	Percentage	Number	Percentage
1	2	3	4	5	6	7	8	9	10	11	12
8	04222- Kaij	Persons	243832	113315	46.47	9890	4.06	123205	50.53	120627	49.47
		Males	128207	64765	50.52	4263	3.33	69028	53.84	59179	46.16
		Females	115625	48550	41.99	5627	4.87	54177	46.86	61448	53.14
9	04223- Dharur	Persons	122110	54109	44.31	5764	4.72	59873	49.03	62237	50.97
		Males	63858	31705	49.65	2382	3.73	34087	53.38	29771	46.62
		Females	58252	22404	38.46	3382	5.81	25786	44.27	32466	55.73
10	04224- Parli	Persons	287208	115153	40.09	9152	3.19	124305	43.28	162903	56.72
		Males	149421	75069	50.24	4486	3.00	79555	53.24	69866	46.76
		Females	137787	40084	29.09	4666	3.39	44750	32.48	93037	67.52
11	04225- Ambejogai	Persons	271957	108377	39.85	9854	3.62	118231	43.47	153726	56.53
		Males	140878	69609	49.41	4558	3.24	74167	52.65	66711	47.35
		Females	131079	38768	29.58	5296	4.04	44064	33.62	87015	66.38
District: Bid (523)		Persons	2585049	1154708	44.67	100840	3.90	1255548	48.57	1329501	51.43
		Males	1349106	684533	50.74	43286	3.21	727819	53.95	621287	46.05
		Females	1235943	470175	38.04	57554	4.66	527729	42.70	708214	57.30

It is seen that 44.67 percent of population are recorded as main workers, while 3.90 percent as marginal workers and remaining 51.43 percent as non-workers. Among 44.67 percent main workers, males constitute 50.74 percent while females 38.04 percent.

The male-female distribution of marginal workers shows that 3.21 percent and 4.66 percent of males and females respectively are marginal workers. Female non-workers are 57.30 percent as against 46.05 percent male non-workers.

Table-31 presents the number and percentage of main workers, marginal workers and non-workers by sex in C.D. Blocks.

Table-31: Number and percentage of main workers, marginal workers and non-workers by Sex in CD Blocks, 2011 (Contd.)

Sr. No.	Name of CD Block	Persons/ Males/ Females	Total population	Main workers		Marginal workers		Total workers (main and marginal workers)		Non workers	
				Number	Percentage	Number	Percentage	Number	Percentage	Number	Percentage
1	2	3	4	5	6	7	8	9	10	11	12
1	0266- Ashti	Persons	231635	120989	52.23	7217	3.12	128206	55.35	103429	44.65
		Males	120459	65193	54.12	2710	2.25	67903	56.37	52556	43.63
		Females	111176	55796	50.19	4507	4.05	60303	54.24	50873	45.76
2	0267- Patoda	Persons	125081	64098	51.25	3304	2.64	67402	53.89	57679	46.11
		Males	65854	35226	53.49	1562	2.37	36788	55.86	29066	44.14
		Females	59227	28872	48.75	1742	2.94	30614	51.69	28613	48.31
3	0268- Shirur (kasar)	Persons	128583	65445	50.90	5897	4.59	71342	55.48	57241	44.52
		Males	67626	35293	52.19	1840	2.72	37133	54.91	30493	45.09
		Females	60957	30152	49.46	4057	6.66	34209	56.12	26748	43.88
4	0269- Georai	Persons	305048	151742	49.74	16313	5.35	168055	55.09	136993	44.91
		Males	159044	83527	52.52	5836	3.67	89363	56.19	69681	43.81
		Females	146004	68215	46.72	10477	7.18	78692	53.90	67312	46.10

Table-31: Number and percentage of main workers, marginal workers and non-workers by Sex in CD Blocks, 2011

Sr. No.	Name of CD Block	Persons/ Males/ Females	Total population	Main workers		Marginal workers		Total workers (main and marginal workers)		Non workers	
				Number	Percentage	Number	Percentage	Number	Percentage	Number	Percentage
1	2	3	4	5	6	7	8	9	10	11	12
5	0270- Manjlegaon	Persons	205728	98641	47.95	8662	4.21	107303	52.16	98425	47.84
		Males	107291	56737	52.88	3270	3.05	60007	55.93	47284	44.07
		Females	98437	41904	42.57	5392	5.48	47296	48.05	51141	51.95
6	0271- Wadwani	Persons	87685	40199	45.84	4737	5.40	44936	51.25	42749	48.75
		Males	45866	22841	49.80	1879	4.10	24720	53.90	21146	46.10
		Females	41819	17358	41.51	2858	6.83	20216	48.34	21603	51.66
7	0272- Bid	Persons	277955	135581	48.78	9568	3.44	145149	52.22	132806	47.78
		Males	146256	75829	51.85	3799	2.60	79628	54.44	66628	45.56
		Females	131699	59752	45.37	5769	4.38	65521	49.75	66178	50.25
8	0273- Kaij	Persons	213128	104581	49.07	8445	3.96	113026	53.03	100102	46.97
		Males	111999	58148	51.92	3496	3.12	61644	55.04	50355	44.96
		Females	101129	46433	45.91	4949	4.89	51382	50.81	49747	49.19
9	0274- Dharur	Persons	101693	47426	46.64	4833	4.75	52259	51.39	49434	48.61
		Males	53285	26845	50.38	1834	3.44	28679	53.82	24606	46.18
		Females	48408	20581	42.52	2999	6.20	23580	48.71	24828	51.29
10	0275- Parli	Persons	196233	88668	45.19	5862	2.99	94530	48.17	101703	51.83
		Males	102446	53136	51.87	2224	2.17	55360	54.04	47086	45.96
		Females	93787	35532	37.89	3638	3.88	39170	41.76	54617	58.24
11	0276- Ambejogai	Persons	197982	87358	44.12	6823	3.45	94181	47.57	103801	52.43
		Males	102852	53347	51.87	2817	2.74	56164	54.61	46688	45.39
		Females	95130	34011	35.75	4006	4.21	38017	39.96	57113	60.04
Total		Persons	2070751	1004728	48.52	81661	3.94	1086389	52.46	984362	47.54
		Males	1082978	566122	52.27	31267	2.89	597389	55.16	485589	44.84
		Females	987773	438606	44.40	50394	5.10	489000	49.51	498773	50.49

In the District, rural population recorded 48.52 percent as main workers, 3.94 percent as marginal workers and remaining 47.54 percent as non-workers. Among the main workers, percentage of male and female is 52.27 percent and 44.40 percent respectively. Similarly, among marginal workers also, 2.89 percent and 5.10 percent and among non-workers males and females recorded 44.84 percent and 50.49 percent respectively.

Proportion of male population is higher than female population in main workers in all 11 C.D. Blocks. It has been observed that Ashti C.D. Block recorded highest percentage (52.23 percent) and Ambejogai C.D. Block recorded lowest percentage (44.12 percent) in main workers while for marginal workers, Wadwani C.D. Block recorded highest percentage (5.40 percent) and Patoda C.D. block recorded lowest percentage (2.64 percent). Ambejogai C.D. Block recorded highest percentage (52.43 percent) in non-workers and Shirur (Kasar) C.D. Block recorded lowest percentage (44.52 percent).

Table-32 shows the similar figures in respect of urban areas of towns. The urban areas of the District recorded 29.16 percent as main workers, 3.73 percent as marginal workers and remaining 67.11 percent as non-workers.

Table-32: Number and percentage of main workers, marginal workers, and non-workers by sex in towns, 2011

Sr. No.	Name of town	Persons/ Males/ Females	Total population	Main workers		Marginal workers		Total workers (main and marginal workers)		Non workers	
				Number	Percentage	Number	Percentage	Number	Percentage	Number	Percentage
1	2	3	4	5	6	7	8	9	10	11	12
1	558895- Ashti (CT)	Persons	11972	3859	32.23	406	3.39	4265	35.62	7707	64.38
		Males	6102	2787	45.67	231	3.79	3018	49.46	3084	50.54
		Females	5870	1072	18.26	175	2.98	1247	21.24	4623	78.76
2	802833- Georai (M CI)	Persons	33562	10178	30.33	1330	3.96	11508	34.29	22054	65.71
		Males	17263	7944	46.02	857	4.96	8801	50.98	8462	49.02
		Females	16299	2234	13.71	473	2.90	2707	16.61	13592	83.39
3	802834- Manjlegaon (M CI)	Persons	49453	14882	30.09	1638	3.31	16520	33.41	32933	66.59
		Males	25539	11840	46.36	971	3.80	12811	50.16	12728	49.84
		Females	23914	3042	12.72	667	2.79	3709	15.51	20205	84.49
4	802835- Bid (M CI)	Persons	146709	41658	28.39	5728	3.90	47386	32.30	99323	67.70
		Males	75566	33155	43.88	3854	5.10	37009	48.98	38557	51.02
		Females	71143	8503	11.95	1874	2.63	10377	14.59	60766	85.41
5	559688- Bid (Rural) (CT)	Persons	56531	16482	29.16	1380	2.44	17862	31.60	38669	68.40
		Males	29876	13013	43.56	788	2.64	13801	46.19	16075	53.81
		Females	26655	3469	13.01	592	2.22	4061	15.24	22594	84.76
6	802836- Kaij (NP)	Persons	30704	8734	28.45	1445	4.71	10179	33.15	20525	66.85
		Males	16208	6617	40.83	767	4.73	7384	45.56	8824	54.44
		Females	14496	2117	14.60	678	4.68	2795	19.28	11701	80.72
7	802837- Dharur (M CI)	Persons	20417	6683	32.73	931	4.56	7614	37.29	12803	62.71
		Males	10573	4860	45.97	548	5.18	5408	51.15	5165	48.85
		Females	9844	1823	18.52	383	3.89	2206	22.41	7638	77.59
8	802838- Parli (M CI)	Persons	90975	26485	29.11	3290	3.62	29775	32.73	61200	67.27
		Males	46975	21933	46.69	2262	4.82	24195	51.51	22780	48.49
		Females	44000	4552	10.35	1028	2.34	5580	12.68	38420	87.32
9	802839- Ambejogai (M CI)	Persons	73975	21019	28.41	3031	4.10	24050	32.51	49925	67.49
		Males	38026	16262	42.77	1741	4.58	18003	47.34	20023	52.66
		Females	35949	4757	13.23	1290	3.59	6047	16.82	29902	83.18
District(Urban):		Persons	514298	149980	29.16	19179	3.73	169159	32.89	345139	67.11
Bid(523)		Males	266128	118411	44.49	12019	4.52	130430	49.01	135698	50.99
		Females	248170	31569	12.72	7160	2.89	38729	15.61	209441	84.39

Within the towns, Dharur (M.CI) recorded highest percentage (32.73 percent) in main workers and Bid (M.CI) recorded the lowest percentage (28.39 percent). In case of marginal workers Kaij (N.P.) recorded the highest percentage (4.71 percent) and Bid (Rural) (CT) recorded the lowest (2.44 percent). Among non-workers, highest percentage is seen in Bid (Rural) (68.40 percent) and Dharur (M.CI) recorded the lowest (62.71 percent) in urban area.

The importance of main spheres of economic activity can be gauged from the pattern of distribution of workers according to the broad four-fold categories classification namely cultivators, agricultural labourers, household industry workers and other workers.

Table-33 indicates the distribution of workers by male and female in four categories of economic activity in the District.

Table-33: Distribution of workers by sex in four categories of economic activity in Sub-District, 2011

Sr. No.	Name of Sub-District	Persons/ Males/ Females	Total population	Total workers (main + marginal workers)	Category of workers							
					Cultivators		Agricultural labourers		Household industry workers		Other workers	
					Number	Percentage	Number	Percentage	Number	Percentage	Number	Percentage
1	2	3	4	5	6	7	8	9	10	11	12	13
1	04215-Ashti	Persons	243607	132471	88803	67.04	25928	19.57	1909	1.44	15831	11.95
		Males	126561	70921	46653	65.78	11201	15.79	968	1.36	12099	17.06
		Females	117046	61550	42150	68.48	14727	23.93	941	1.53	3732	6.06
2	04216-Patoda	Persons	125081	67402	42932	63.70	16450	24.41	847	1.26	7173	10.64
		Males	65854	36788	23113	62.83	7576	20.59	449	1.22	5650	15.36
		Females	59227	30614	19819	64.74	8874	28.99	398	1.30	1523	4.97
3	04217-Shirur (Kasar)	Persons	128583	71342	47066	65.97	16783	23.52	1034	1.45	6459	9.05
		Males	67626	37133	24945	67.18	6741	18.15	528	1.42	4919	13.25
		Females	60957	34209	22121	64.66	10042	29.35	506	1.48	1540	4.50
4	04218-Georai	Persons	338610	179563	99144	55.21	55176	30.73	3076	1.71	22167	12.34
		Males	176307	98164	55573	56.61	23740	24.18	1479	1.51	17372	17.70
		Females	162303	81399	43571	53.53	31436	38.62	1597	1.96	4795	5.89
5	04219-Manjlegaon	Persons	255181	123823	44558	35.99	56766	45.84	1681	1.36	20818	16.81
		Males	132830	72818	26635	36.58	28198	38.72	1003	1.38	16982	23.32
		Females	122351	51005	17923	35.14	28568	56.01	678	1.33	3836	7.52
6	04220-Wadwani	Persons	87685	44936	21900	48.74	16124	35.88	772	1.72	6140	13.66
		Males	45866	24720	12272	49.64	7876	31.86	406	1.64	4166	16.85
		Females	41819	20216	9628	47.63	8248	40.80	366	1.81	1974	9.76
7	04221-Bid	Persons	481195	210397	86774	41.24	43122	20.50	3833	1.82	76668	36.44
		Males	251698	130438	48058	36.84	19214	14.73	2258	1.73	60908	46.69
		Females	229497	79959	38716	48.42	23908	29.90	1575	1.97	15760	19.71
8	04222-Kaij	Persons	243832	123205	66233	53.76	38265	31.06	2401	1.95	16306	13.23
		Males	128207	69028	37110	53.76	18554	26.88	1093	1.58	12271	17.78
		Females	115625	54177	29123	53.76	19711	36.38	1308	2.41	4035	7.45
9	04223-Dharur	Persons	122110	59873	24971	41.71	25177	42.05	1219	2.04	8506	14.21
		Males	63858	34087	14975	43.93	11881	34.85	702	2.06	6529	19.15
		Females	58252	25786	9996	38.77	13296	51.56	517	2.00	1977	7.67
10	04224-Parli	Persons	287208	124305	41816	33.64	40059	32.23	2474	1.99	39956	32.14
		Males	149421	79555	25064	31.51	19833	24.93	1375	1.73	33283	41.84
		Females	137787	44750	16752	37.43	20226	45.20	1099	2.46	6673	14.91
11	04225-Ambejogai	Persons	271957	118231	42083	35.59	39716	33.59	1847	1.56	34585	29.25
		Males	140878	74167	25435	34.29	20234	27.28	1004	1.35	27494	37.07
		Females	131079	44064	16648	37.78	19482	44.21	843	1.91	7091	16.09
District:		Persons	2585049	1255548	606280	48.29	373566	29.75	21093	1.68	254609	20.28
Bid (523)		Males	1349106	727819	339833	46.69	175048	24.05	11265	1.55	201673	27.71
		Females	1235943	527729	266447	50.49	198518	37.62	9828	1.86	52936	10.03

The economic activity of the District is primarily depends on agriculture, which is supported by the fact that cultivators (48.29 percent) and agricultural labourers (29.75 percent) together constitute 78.04 percent of the total workers in the District. The agricultural sector absorbed 78.04 percent of the total workers in the District and remaining 21.96 percent are engaged in household industry and other works. The percentage of both cultivators and agricultural labourers differs considerably from Tahsil

to Tahsil. Ashti Tahsil recorded the highest percentage (67.04 percent) in cultivators category and lowest recorded in Parli Tahsil (33.64 percent). Highest percentage of agricultural labourers is recorded in Manjlegaon Tahsil (45.84 percent) and Ashti Tahsil recorded the lowest percentage (19.57 percent).

It may be seen that 21.96 percent workers are engaged in work other than agriculture. Among them 1.68 percent are engaged as household industry workers and remaining 20.28 percent are engaged as other workers. In the District, females working as cultivators, agricultural labourers and household industry workers are higher in percentage than males. While in the category of other workers, males are higher in percentage than females.

Table-34 indicates the distribution of workers by four categories of economic activity in C.D. Blocks of the District.

Table-34: Distribution of workers by sex in four categories of economic activity in CD blocks, 2011

Sr. No.	Name of CD Block	Persons/ Males/ Females	Total population	Total workers (main + marginal workers)	Category of Workers							
					Cultivators		Agricultural labourers		Household industry workers		Other workers	
					Number	Percentage	Number	Percentage	Number	Percentage	Number	Percentage
1	2	3	4	5	6	7	8	9	10	11	12	13
1	0266-Ashti	Persons	231635	128206	88187	68.79	24928	19.44	1659	1.29	13432	10.48
		Males	120459	67903	46244	68.10	10653	15.69	825	1.21	10181	14.99
		Females	111176	60303	41943	69.55	14275	23.67	834	1.38	3251	5.39
2	0267-Patoda	Persons	125081	67402	42932	63.70	16450	24.41	847	1.26	7173	10.64
		Males	65854	36788	23113	62.83	7576	20.59	449	1.22	5650	15.36
		Females	59227	30614	19819	64.74	8874	28.99	398	1.30	1523	4.97
3	0268-Shirur (kasar)	Persons	128583	71342	47066	65.97	16783	23.52	1034	1.45	6459	9.05
		Males	67626	37133	24945	67.18	6741	18.15	528	1.42	4919	13.25
		Females	60957	34209	22121	64.66	10042	29.35	506	1.48	1540	4.50
4	0269-Georai	Persons	305048	168055	98242	58.46	53847	32.04	2564	1.53	13402	7.97
		Males	159044	89363	54862	61.39	23038	25.78	1242	1.39	10221	11.44
		Females	146004	78692	43380	55.13	30809	39.15	1322	1.68	3181	4.04
5	0270-Manjlegaon	Persons	205728	107303	43538	40.57	53937	50.27	1113	1.04	8715	8.12
		Males	107291	60007	25749	42.91	26687	44.47	638	1.06	6933	11.55
		Females	98437	47296	17789	37.61	27250	57.62	475	1.00	1782	3.77
6	0271-Wadwani	Persons	87685	44936	21900	48.74	16124	35.88	772	1.72	6140	13.66
		Males	45866	24720	12272	49.64	7876	31.86	406	1.64	4166	16.85
		Females	41819	20216	9628	47.63	8248	40.80	366	1.81	1974	9.76
7	0272-Bid	Persons	277955	145149	85072	58.61	40754	28.08	1570	1.08	17753	12.23
		Males	146256	79628	46706	58.66	17770	22.32	967	1.21	14185	17.81
		Females	131699	65521	38366	58.56	22984	35.08	603	0.92	3568	5.45
8	0273-Kaij	Persons	213128	113026	65314	57.79	35668	31.56	1816	1.61	10228	9.05
		Males	111999	61644	36396	59.04	16870	27.37	875	1.42	7503	12.17
		Females	101129	51382	28918	56.28	18798	36.58	941	1.83	2725	5.30
9	0274-Dharur	Persons	101693	52259	24298	46.50	22595	43.24	829	1.59	4537	8.68
		Males	53285	28679	14458	50.41	10503	36.62	436	1.52	3282	11.44
		Females	48408	23580	9840	41.73	12092	51.28	393	1.67	1255	5.32
10	0275-Parli	Persons	196233	94530	41140	43.52	37012	39.15	1700	1.80	14678	15.53
		Males	102446	55360	24490	44.24	18039	32.58	843	1.52	11988	21.65
		Females	93787	39170	16650	42.51	18973	48.44	857	2.19	2690	6.87
11	0276-Ambejogai	Persons	197982	94181	41293	43.84	38044	40.39	1180	1.25	13664	14.51
		Males	102852	56164	24771	44.10	19330	34.42	674	1.20	11389	20.28
		Females	95130	38017	16522	43.46	18714	49.23	506	1.33	2275	5.98
Total	Persons	2070751	1086389	598982	55.14	356142	32.78	15084	1.39	116181	10.69	
	Males	1082978	597389	334006	55.91	165083	27.63	7883	1.32	90417	15.14	
	Females	987773	489000	264976	54.19	191059	39.07	7201	1.47	25764	5.27	

Total workers in the District are classified as cultivators (55.14 percent), agricultural labourers (32.78 percent), household industry workers (1.39 percent) and other workers (10.69 percent). Agricultural activity is predominant in Manjlegaon C.D. Block, where 90.84 percent of them are involved in this activity and for Parli C.D. Block 82.67 percent is involved in this activity.

In case of household industry workers, Parli C.D. Block recorded the highest percentage (1.80 percent) and Manjlegaon C.D. Block the lowest percentage (1.04 percent). In the category of other workers, Parli C.D. Block recorded the highest percentage (15.53 percent) and Georai C.D. Block recorded the lowest percentage (7.97 percent). A perusal of the male and female share in workers shows that males have higher percentage than females in other workers category while in household industry and agricultural labourers females have higher percentage than males.

Table-35 indicates the sex-wise distribution of workers by economic activity in towns of the District.

Table-35: Distribution of workers by sex in four categories of economic activity in Towns, 2011

Sr. No.	Name of town	Persons/ Males/ Females	Total population	Total workers (main + marginal workers)	Category of workers							
					Cultivators		Agricultural labourers		Household industry workers		Other workers	
					Number	Percentage	Number	Percentage	Number	Percentage	Number	Percentage
1	2	3	4	5	6	7	8	9	10	11	12	13
1	558895- Ashti (CT)	Persons	11972	4265	616	14.44	1000	23.45	250	5.86	2399	56.25
		Males	6102	3018	409	13.55	548	18.16	143	4.74	1918	63.55
		Females	5870	1247	207	16.60	452	36.25	107	8.58	481	38.57
2	802833- Georai (M Cl)	Persons	33562	11508	902	7.84	1329	11.55	512	4.45	8765	76.16
		Males	17263	8801	711	8.08	702	7.98	237	2.69	7151	81.25
		Females	16299	2707	191	7.06	627	23.16	275	10.16	1614	59.62
3	802834- Manjlegaon (M Cl)	Persons	49453	16520	1020	6.17	2829	17.12	568	3.44	12103	73.26
		Males	25539	12811	886	6.92	1511	11.79	365	2.85	10049	78.44
		Females	23914	3709	134	3.61	1318	35.54	203	5.47	2054	55.38
4	802835- Bid (M Cl)	Persons	146709	47386	1056	2.23	994	2.10	1832	3.87	43504	91.81
		Males	75566	37009	865	2.34	644	1.74	1053	2.85	34447	93.08
		Females	71143	10377	191	1.84	350	3.37	779	7.51	9057	87.28
5	559688- Bid (Rural) (CT)	Persons	56531	17862	646	3.62	1374	7.69	431	2.41	15411	86.28
		Males	29876	13801	487	3.53	800	5.80	238	1.72	12276	88.95
		Females	26655	4061	159	3.92	574	14.13	193	4.75	3135	77.20
6	802836- Kaij (NP)	Persons	30704	10179	919	9.03	2597	25.51	585	5.75	6078	59.71
		Males	16208	7384	714	9.67	1684	22.81	218	2.95	4768	64.57
		Females	14496	2795	205	7.33	913	32.67	367	13.13	1310	46.87
7	802837- Dharur (M Cl)	Persons	20417	7614	673	8.84	2582	33.91	390	5.12	3969	52.13
		Males	10573	5408	517	9.56	1378	25.48	266	4.92	3247	60.04
		Females	9844	2206	156	7.07	1204	54.58	124	5.62	722	32.73
8	802838- Parli (M Cl)	Persons	90975	29775	676	2.27	3047	10.23	774	2.60	25278	84.90
		Males	46975	24195	574	2.37	1794	7.41	532	2.20	21295	88.01
		Females	44000	5580	102	1.83	1253	22.46	242	4.34	3983	71.38
9	802839- Ambejogai (M Cl)	Persons	73975	24050	790	3.28	1672	6.95	667	2.77	20921	86.99
		Males	38026	18003	664	3.69	904	5.02	330	1.83	16105	89.46
		Females	35949	6047	126	2.08	768	12.70	337	5.57	4816	79.64
District (Urban):	Persons	514298	169159	7298	4.31	17424	10.30	6009	3.55	138428	81.83	
	Males	266128	130430	5827	4.47	9965	7.64	3382	2.59	111256	85.30	
	Females	248170	38729	1471	3.80	7459	19.26	2627	6.78	27172	70.16	

There are 32.89 percent workers in urban area of the District. Being urban area, other workers represent highest percentage as 81.83 percent, against agricultural labourers 10.30 percent, household industry workers 3.55 percent and cultivators 4.31 percent. In the category of other workers, the percentage varies between 52.13 percent in Dharur (M.Cl) to 91.81 percent in Bid (M.Cl). In case of agricultural labourers, percentage varies from 2.10 percent in Bid (M.Cl) to 33.91 percent in Dharur (M.Cl). For cultivators, the percentage varies from 2.23 percent in Bid (M.Cl) to 14.44 percent in Ashti (CT) and in household industry category, which varies from 2.41 percent in Bid (Rural) (CT) to 5.86 percent in Ashti (CT). Male and female workers both recorded higher percentages in other workers category (males 85.30 percent and females 70.16 percent).

Brief analysis of the Village Directory and Town Directory data

The highlights of the data based on information collected for Village and Town Directory are presented in Tables 36 to 45. These are mainly related to facilities of education, medical, drinking water, transport and communication, banking, etc. The detail data are compiled for CD Blocks and Towns and a brief analysis has been made for these data for villages and towns.

Table-36 presents data on various facilities available to the villages whereas the similar data for population served by such facilities or beneficiaries are presented in Table-37. A brief note on each such facility along with a Table on appropriate data at which distance such facility is available is made separately.

Education

The educational facility is available in all inhabited villages (1,357) covering the cent percent of the population of the District. (Table-36) However as regards to the level of facilities, there are 5 villages which do not have primary schools within their revenue boundaries. Of these, two villages have this facility at a distance within 5 kms and 3 villages at a distance 5 to 10 kms.

In case of facility of middle school, 457 villages (33.7 percent) do not have this facility in their village. Of these, 335 villages have this facility at a distance within 5 kms, 56 villages at distance 5-10 kms and 66 villages at a distance beyond 10 kms. (Table-38)

Table-36: Distribution of villages according to availability of different amenities, 2011 (Contd.)

Sr. No.	Name of CD Block	Number of inhabited villages	Type of amenity available				
			Education*	Medical^	Drinking water	Post office #	Telephone **
1	2	3	4	5	6	7	8
1	0266-Ashti	176	176 (100.00)	92 (52.27)	176 (100.00)	50 (28.41)	173 (98.30)
2	0267-Patoda	105	105 (100.00)	48 (45.71)	105 (100.00)	30 (28.57)	103 (98.10)
3	0268-Shirur (kasar)	94	94 (100.00)	48 (51.06)	94 (100.00)	24 (25.53)	92 (97.87)
4	0269-Georai	193	193 (100.00)	119 (61.66)	193 (100.00)	56 (29.02)	189 (97.93)
5	0270-Manjlegaon	121	121 (100.00)	79 (65.29)	121 (100.00)	36 (29.75)	115 (95.04)
6	0271-Wadwani	45	45 (100.00)	30 (66.67)	45 (100.00)	15 (33.33)	41 (91.11)
7	0272-Bid	224	224 (100.00)	114 (50.89)	224 (100.00)	50 (22.32)	216 (96.43)
8	0273-Kaij	121	121 (100.00)	90 (74.38)	121 (100.00)	53 (43.80)	119 (98.35)
9	0274-Dharur	67	67 (100.00)	46 (68.66)	67 (100.00)	24 (35.82)	62 (92.54)
10	0275-Parli	105	105 (100.00)	75 (71.43)	105 (100.00)	31 (29.52)	104 (99.05)
11	0276-Ambejogai	106	106 (100.00)	79 (74.53)	106 (100.00)	42 (39.62)	105 (99.06)
Total		1357	1357 (100.00)	820 (60.43)	1357 (100.00)	411 (30.29)	1319 (97.20)

Table-36: Distribution of villages according to availability of different amenities, 2011

Sr. No.	Name of CD Block	Type of amenity available				
		Transport communications §	Banks@	Agricultural credit societies	Approach by pucca road	Power supply
1	2	9	10	11	12	13
1	0266-Ashti	157 (89.20)	7 (3.98)	108 (61.36)	170 (96.59)	176 (100.00)
2	0267-Patoda	79 (75.24)	3 (2.86)	51 (48.57)	86 (81.90)	105 (100.00)
3	0268-Shirur (kasar)	85 (90.43)	3 (3.19)	55 (58.51)	75 (79.79)	94 (100.00)
4	0269-Georai	184 (95.34)	14 (7.25)	133 (68.91)	177 (91.71)	193 (100.00)
5	0270-Manjlegaon	110 (90.91)	7 (5.79)	75 (61.98)	103 (85.12)	121 (100.00)
6	0271-Wadwani	40 (88.89)	4 (8.89)	33 (73.33)	38 (84.44)	45 (100.00)
7	0272-Bid	196 (87.50)	7 (3.12)	139 (62.05)	209 (93.30)	224 (100.00)
8	0273-Kaij	118 (97.52)	5 (4.13)	94 (77.69)	117 (96.69)	121 (100.00)
9	0274-Dharur	63 (94.03)	2 (2.99)	51 (76.12)	63 (94.03)	67 (100.00)
10	0275-Parli	103 (98.10)	6 (5.71)	79 (75.24)	100 (95.24)	105 (100.00)
11	0276-Ambejogai	104 (98.11)	11 (10.38)	86 (81.13)	99 (93.40)	106 (100.00)
Total		1239 (91.30)	69 (5.08)	904 (66.62)	1237 (91.16)	1357 (100.00)

Note:-

* Education includes all education facilities.

^ Medical includes all medical facilities.

Post office includes post office, telegraph office and Post and telegraph office.

\$ Transport communication includes bus service, rail facility and navigable waterways.

@ Bank includes Commercial Bank and Cooperative Bank.

** Telephone includes Telephone, PCO and Mobile.

Medical

The villages having Medical facility through primary health centres, sub-centres and dispensaries serve not only the resident population of concerned village but also those residing in surrounding villages. Out of 1,357 inhabited villages, 820 villages have medical facility in their respective village limit while 537 villages do not have any type of medical facility.

Ambejogai C.D. Block has reported the medical facility for 74.53 percent is highest among in 11 C.D. Blocks, followed by Georai, Manjlegaon, Wadwani, Kaij, Dharur and Parli C.D. Blocks which have higher percentage than the District average of 60.43 percent and 83.81 percent of its population gets the benefit (Table-36 & 37).

There are 1,304 villages without the facility of Hospitals and 1,308 villages without P.H.C. facility. Of these, 72 villages are situated at a distance of less than 5 kms with reference to the nearest place with medical facilities. Another 202 villages are located at a distance of 5-10 kms for the same medical facilities. But in case of 1,030 villages for Hospital and 1,308 villages for PHC, the residents have to travel more than 10 kms, to reach a place with these medical facilities (Table-38).

Drinking water

Drinking water facility is available in all villages (100 percent) in the District.

Table-37: Number and percentage of rural population served by different amenities, 2011

(Contd.)

Sr. No.	Name of CD Block	Total population of inhabited villages	Type of amenity available				
			Education*	Medical [^]	Drinking water	Post office #	Telephone **
1	2	3	4	5	6	7	8
1	0266-Ashti	231635	231635 (100.00)	181577 (78.39)	231635 (100.00)	116410 (50.26)	230699 (99.60)
2	0267-Patoda	125081	125081 (100.00)	96874 (77.45)	125081 (100.00)	72599 (58.04)	124317 (99.39)
3	0268-Shirur (kasar)	128583	128583 (100.00)	100184 (77.91)	128583 (100.00)	65327 (50.81)	127871 (99.45)
4	0269-Georai	305048	305048 (100.00)	253369 (83.06)	305048 (100.00)	162257 (53.19)	303690 (99.55)
5	0270-Manjlegaon	205728	205728 (100.00)	181320 (88.14)	205728 (100.00)	112309 (54.59)	204268 (99.29)
6	0271-Wadwani	87685	87685 (100.00)	78279 (89.27)	87685 (100.00)	53000 (60.44)	86151 (98.25)
7	0272-Bid	277955	277955 (100.00)	210653 (75.79)	277955 (100.00)	115241 (41.46)	274884 (98.90)
8	0273-Kaij	213128	213128 (100.00)	191111 (89.67)	213128 (100.00)	135334 (63.50)	212364 (99.64)
9	0274-Dharur	101693	101693 (100.00)	87718 (86.26)	101693 (100.00)	52577 (51.70)	100032 (98.37)
10	0275-Parli	196233	196233 (100.00)	175513 (89.44)	196233 (100.00)	94700 (48.26)	195756 (99.76)
11	0276-Ambejogai	197982	197982 (100.00)	178891 (90.36)	197982 (100.00)	115994 (58.59)	197563 (99.79)
Total		2070751	2070751 (100.00)	1735489 (83.81)	2070751 (100.00)	1095748 (52.92)	2057595 (99.36)

Table-37: Number and percentage of rural population served by different amenities, 2011

Sr. No.	Name of CD Block	Type of amenity available				
		Transport communications \$	Banks [@]	Agricultural credit societies	Approach by pucca road	Power supply
1	2	9	10	11	12	13
1	0266-Ashti	226482 (97.78)	21817 (9.42)	196037 (84.63)	229123 (98.92)	231635 (100.00)
2	0267-Patoda	117010 (93.55)	18195 (14.55)	99632 (79.65)	116223 (92.92)	125081 (100.00)
3	0268-Shirur (kasar)	125994 (97.99)	6338 (4.93)	106057 (82.48)	115938 (90.17)	128583 (100.00)
4	0269-Georai	302143 (99.05)	37627 (12.33)	265338 (86.98)	292191 (95.79)	305048 (100.00)
5	0270-Manjlegaon	202777 (98.57)	24341 (11.83)	179193 (87.10)	187867 (91.32)	205728 (100.00)
6	0271-Wadwani	85883 (97.94)	19280 (21.99)	80902 (92.26)	78969 (90.06)	87685 (100.00)
7	0272-Bid	268768 (96.69)	26836 (9.65)	233490 (84.00)	268077 (96.45)	277955 (100.00)
8	0273-Kaij	212079 (99.51)	6780 (3.18)	194481 (91.25)	201412 (94.50)	213128 (100.00)
9	0274-Dharur	100475 (98.80)	3438 (3.38)	92017 (90.49)	98422 (96.78)	101693 (100.00)
10	0275-Parli	195868 (99.81)	21196 (10.80)	180915 (92.19)	189582 (96.61)	196233 (100.00)
11	0276-Ambejogai	197290 (99.65)	29065 (14.68)	185133 (93.51)	186776 (94.34)	197982 (100.00)
Total		2034769 (98.26)	214913 (10.38)	1813195 (87.56)	1964580 (94.87)	2070751 (100.00)

Note:-

* Education includes all education facilities.

[^] Medical includes all medical facilities.

Post office includes post office, telegraph office and Post and telegraph office.

\$ Transport communication includes bus service, rail facility and navigable waterways.

@ Bank includes Commercial Bank and Cooperative Bank.

** Telephone includes Telephone, PCO and Mobile.

Post office

The facility of post and telegraph is available to 411 villages (30.29 percent) out of 1,357 inhabited villages serving 52.92 percent of rural population of the District. Within 11 C.D. Blocks of the District, the percentage of villages having facility of post and telegraph varies considerably. In Kaij C.D. Block, the post office facility is available to 63.5 percent of the total population (Table-36 and 37).

Postal facilities are not at all available in 946 villages. Out of these the facility is available to 254 villages at a distance within 5 kms, 304 villages at a distance between 5-10 kms and 388 villages at a distance beyond 10 kms (Table-38).

As per the distribution of villages according to the distance from nearest statutory town, 13 villages are situated at a distance of less than 5 kms, 102 villages at a distance of 5-15 kms, 260 villages at a distance of 16-50 kms and 36 villages are at a distance of 51 kms and above from the nearest statutory towns (Table-39).

Villages with this facility according to their population size reveal that none of the village in population size less than 500 has postal facility in their village. In case of village with population size 500-1000, merely 5.38 percent and in population size 1000-1999 about 31.58 percent of villages have this facility. About 77 percent of villages with population 2000 and above have postal facility. (Table-40)

Table-38: Distribution of villages not having certain amenities, arranged by distance ranges from the places where these are available, 2011

Village not having the amenity of	Distance range of place from the villages where the amenity is available			
	Less than 5 kilometres	5-10 kilometres	10+ kilometres	Total (Col. 2-4)
1	2	3	4	5
1. Education:-				
(a) Primary school	2	3	0	5
(b) Middle school	335	56	66	457
(c) Degree college	114	329	913	1356
2. Medical:-				
(a) Hospital	72	202	1030	1304
(b) PHC	0	0	1308	1308
3. Post office-	254	304	388	946
4. Telephone	38	0	0	38
5. Bus service	107	11	0	118
6. Bank:-				
(a) Commercial Bank	118	355	837	1310
(b) Cooperative bank	181	474	640	1295
7. Agricultural credit societies	387	66	0	453

Degree college includes Art, Engineering and Medicine

Hospital includes Allopathic & Alternative Medicine

Post office includes post office, telegraph office and post & telegraph office

Telephone includes Telephone, PCO and mobiles

Bus includes private and Public

Telephone

The facility of telephone is available in 1,319 villages (97.2 percent) in the District. These villages serve 99.36 percent of rural population of the District. Ambejogai C.D. Block covers as high as 99.79 percent population while Wadwani C.D. Block with 98.25 percent population has the lowest coverage (Table-36 and 37).

Telephone facility is not available to 38 villages. But this facility is available to these villages at a distance of less than 5 kms (Table-38).

As per distribution of villages according to the distance from the nearest statutory towns, 48 villages with the telephone facility are located at a distance of less than 5 kms, 292 villages at a distance of 5-15 kms, 841 villages at a distance of 16-50 kms and 138 villages are at distance of 51 kms and above from the nearest statutory towns (Table-39).

All villages with population 500 and above have telephone facility, whereas in villages with population less than 500 about 76.7 percent of them have this facility. (Table-40)

Table-39: Distribution of villages according to the distance from the nearest statutory town and availability of different amenities, 2011 (Contd.)

Distance Range from the nearest Statutory Town (In Kilometres)	Number\ Percentage	Number of Inhabited Villages in Each Range	Type of amenity available			
			Education*	Medical^	Post Office#	Telephone **
1	2	3	4	5	6	7
Less than 5	Number	50	50	33	13	48
	Percentage		100.00	66.00	26.00	96.00
5 - 15	Number	300	300	211	102	292
	Percentage		100.00	70.33	34.00	97.33
16- 50	Number	865	865	509	260	841
	Percentage		100.00	58.84	30.06	97.23
51+	Number	142	142	67	36	138
	Percentage		100.00	47.18	25.35	97.18
Unspecified	Number	0	0	0	0	0
	Percentage		0.00	0.00	0.00	0.00
Total	Number	1357	1357	820	411	1319
	Percentage		100.00	60.43	30.29	97.20

Table-39: Distribution of villages according to the distance from the nearest statutory town and availability of different amenities, 2011

Distance Range from the nearest Statutory Town (In Kilometres)	Number\ Percentage	Type of amenity available			
		Transport Communications \$	Banks @	Agricultural Credit Societies	Approach by Pucca Road
1	2	8	9	10	11
Less than 5	Number	45	5	35	48
	Percentage	90.00	10.00	70.00	96.00
5 - 15	Number	286	16	230	273
	Percentage	95.33	5.33	76.67	91.00
16- 50	Number	787	45	562	794
	Percentage	90.98	5.20	64.97	91.79
51+	Number	121	3	77	122
	Percentage	85.21	2.11	54.23	85.92
Unspecified	Number	0	0	0	0
	Percentage	0.00	0.00	0.00	0.00
Total	Number	1239	69	904	1237
	Percentage	91.30	5.08	66.62	91.16

Note:-

* Education includes all education facilities.

^ Medical includes all medical facilities.

Post office includes post office, telegraph office and Post and telegraph office.

\$ Transport communication includes bus service, railway facility and navigable waterways.

@ Bank includes Commercial Bank and Cooperative Bank.

** Telephone includes Telephone, PCO and Mobile.

Transport and communications

Transport and communications includes bus service, rail facility and navigable waterway. If a bus stop or a railway station or navigable waterway is located within the territorial jurisdictions of a village, it is considered to have been served by such a facility even if it is little away from the actual

settlement. 1,239 (91.3 percent) villages have communication facility available serving 98.26 percent of the rural population of the District.

In the District, 104 villages of Ambejogai C.D. Block constituting 98.11 percent of total villages have the highest proportions of villages where communication / transport facility is available while Patoda C.D. Block with 75.24 percent of villages holds the last rank (Table-36 & 37).

Out of 1,357 inhabited villages, 118 villages do not have any communication facility. Of these villages, the residents of 107 villages have to cover a distance up to 5 kms to reach a place with such a facility, and for 11 villages it is between 5-10 kms (Table- 38).

As per the distribution of villages according to the distance range from nearest statutory town, the transport communications facility is available in 45 villages are located at a distance of less than 5 kms, 286 villages at a distance of 5-15 kms, 787 villages at a distance of 16-50 kms and 121 villages are located at a distance of 51 kms and above from the nearest statutory town (Table-39).

All villages with population 500 and above have transport communications facility, whereas in villages with population less than 500 about 27.61 percent of them have this facility. (Table-40)

Table-40: Distribution of villages according to population range and amenities available, 2011 (Contd.)

Population range	Number\ Percentage	Number of inhabited villages in each range	Type of amenity available				
			Education*	Medical^	Drinking water	Post office #	Telephone **
1	2	3	4	5	6	7	8
1-499	Number	163	163	9	163	0	125
	Percentage		100.00	5.52	100.00	0.00	76.69
500-999	Number	409	409	27	409	22	409
	Percentage		100.00	6.6	100.00	5.38	100.00
1000 - 1999	Number	475	475	474	475	150	475
	Percentage		100.00	99.79	100.00	31.58	100.00
2000 - 4999	Number	276	276	276	276	210	276
	Percentage		100.00	100.00	100.00	76.09	100.00
5000 - 9999	Number	27	27	27	27	22	27
	Percentage		100.00	100.00	100.00	81.48	100.00
10000 +	Number	7	7	7	7	7	7
	Percentage		100.00	100.00	100.00	100.00	100.00
District Total	Number	1357	1357	820	1357	411	1319
	Percentage		100.00	60.43	100.00	30.29	97.2

Table-40: Distribution of villages according to population range and amenities available, 2011 (Contd.)

Population range	Number\ Percentage	Type of amenity available				
		Transport communications \$	Banks@	Agricultural credit societies	Approach by pucca road	Power supply
1	2	9	10	11	12	13
1-499	Number	45	0	0	118	163
	Percentage	27.61	0.00	0.00	72.39	100.00
500-999	Number	409	0	119	366	409
	Percentage	100.00	0.00	29.10	89.49	100.00

Table-40: Distribution of villages according to population range and amenities available, 2011

Population range	Number\ Percentage	Type of amenity available				
		Transport communications §	Banks@	Agricultural credit societies	Approach by pucca road	Power supply
1	2	9	10	11	12	13
1000 - 1999	Number	475	41	475	454	475
	Percentage	100.00	8.63	100.00	95.58	100.00
2000 - 4999	Number	276	18	276	266	276
	Percentage	100.00	6.52	100.00	96.38	100.00
5000 - 9999	Number	27	3	27	26	27
	Percentage	100.00	11.11	100.00	96.30	100.00
10000 +	Number	7	7	7	7	7
	Percentage	100.00	100.00	100.00	100.00	100.00
District Total	Number	1239	69	904	1237	1357
	Percentage	91.30	5.08	66.62	91.16	100.00

Note:-

* Education includes all education facilities.

^ Medical includes all medical facilities.

Post office includes post office, telegraph office and Post and telegraph office.

§ Transport communication includes bus service, railway facility and navigable waterways.

@ Bank includes Commercial Bank and Cooperative Bank.

** Telephone includes Telephone, PCO and Mobile.

Banks

The banking service is available in 69 villages (5.08 percent) serving 10.38 percent of rural population of the District. The highest percentage of villages having banking facility is in Ambejogai C.D. Block (10.38 percent) and the lowest is in Patoda C.D. Block (2.86 percent) (Table-36 & 37).

In the District, people of 118 and 181 villages have to cover a distance up to 5 kms for availing the facility of commercial bank and co-operative bank respectively, for 355 and 474 villages the facility is available at a distance of 5-10 kms and for 837 and 640 villages the facility is available at a distance of beyond 10 kms. (Table-38).

As per distribution of villages according to the distance from the nearest statutory towns, 5 villages having banking facilities are located at a distance less than 5 kms, 16 villages are located at a distance 5-15 kms, 48 villages are at a distance range of 16 kms and above from the nearest statutory town (Table-39).

The distribution of villages by population size and banking facility reveal that none of the village with population less than 1000 have banks and all 7 villages with population 10000 and above have banks in their villages. In case of other ranges of population sizes this percentage varies from 6.52 to 11.11 percent. (Table-40)

Agricultural credit societies

There are 904 villages having agricultural credit societies in the District (66.62 percent), serving 87.56 percent rural population of the District. Ambejogai C.D. Block (81.13 percent) has the highest percentage of villages having agricultural credit societies and Patoda (48.57 percent) has the lowest percentage (Table-36 and 37).

There are 453 villages without Agricultural credit society. Out of these, the facility is available to 387 villages at a distance within 5 kms and for 66 villages it is available at a distance of 5-10 kms (Table-38).

As per distribution of villages according to the distance from the nearest statutory town and availability of facility, 35 villages are situated at a distance of less than 5 kms, 230 villages are at a distance of 5-15 kms, 562 villages are at a distance of 16-50 kms and the remaining 77 villages are at a distance of 51 kms and above (Table-39).

The distribution of villages by population size and Agricultural credit society reveal that none of the village with population less than 500 have Agricultural credit society and all villages with population 1000 and above have Agricultural credit society. In case of villages in population sizes 500-999, only 29 percent of villages have this facility. (Table-40)

Approach by pucca road

Road whether pucca or kutchra are the nerve system of a District. They act as a pull factor for the development and upliftment of the areas. Roads with cement concrete, black top water bound macadam etc., come under pucca roads and remaining are treated as kutchra roads.

Pucca road facility is available to 1,237 villages (91.16 percent) serving a population of 1,964,580 persons (94.87 percent). Kaij C.D. Block (96.69 percent) has the highest percentage of villages having this facility and Shirur (Kasar) (79.79 percent) has the lowest percentage (Table-36 & 37).

Population size is an important factor directly associated with availability of pucca road facility. Larger the size of villages, greater is the chances of its having the facility.

Power Supply

All the 1,357 villages are enjoying the power supply facility serving cent per cent population of the District (Table-36 & 37).

Land use pattern

The Table-41 shows the land use pattern in the District, mainly how the available land has been put to different uses under cultivation.

Table-41: Distribution of villages according to land use, 2011

Sr. No.	Name of CD Block	Number of inhabited villages	Total area (in Hectares)	Percentage of cultivable area to total area	Percentage of irrigated area to total cultivable area
1	2	3	4	5	6
1	0266-Ashti	176	150524.16	83.05	26.08
2	0267-Patoda	105	86979.06	78.85	9.59
3	0268-Shirur (kasar)	94	74970.91	79.71	11.89
4	0269-Georai	193	150447.14	90.80	20.11
5	0270-Manjlegaon	121	92524.42	87.74	19.92
6	0271-Wadwani	45	40307.72	84.53	18.91
7	0272-Bid	224	151714.13	79.00	21.23
8	0273-Kaij	121	109919.07	90.92	15.76
9	0274-Dharur	67	57701.16	82.94	3.77
10	0275-Parli	105	75966.71	77.87	25.88
11	0276-Ambejogai	106	93482.18	81.83	8.67
Total		1357	1084536.66	83.77	17.76

Note:- Cultivable area= irrigated area + unirrigated area

In the District, 83.77 percent of the total area is cultivable. Kaij C.D. Block (90.92 percent) has the highest percentage of cultivable area, while Parli C.D. Block has the lowest (77.87 percent). Nearly 17.76 percent of the cultivated areas of the District are irrigated. Ashti C.D. Block has the

highest proportion of the cultivable area under irrigation (26.08 percent) and Dharur C.D. Block (3.77 percent) has the lowest proportion.

Schools and Colleges

Table-42 indicates the number of schools and colleges per ten thousand population in towns in the District.

Table-42: Schools/ colleges per 10,000 population in towns, 2011

Sr. No.	Name of the town	Type of educational institution (Approx. numbers)				
		Primary	Middle	Secondary / matriculation	Senior secondary	College*
1	2	3	4	5	6	7
1	558895-Ashti (CT)	9	9	7	4	3
2	802833-Georai (M CI)	6	6	1	1	0
3	802834-Manjlegaon (M CI)	4	3	2	1	0
4	802835-Bid (M CI)	8	7	4	1	0
5	559688-Bid (Rural) (CT)	1	0	0	0	0
6	802836-Kaij (NP)	9	9	4	2	1
7	802837-Dharur (M CI)	8	8	4	1	1
8	802838-Parli (M CI)	5	4	3	1	1
9	802839-Ambejogai (M CI)	7	6	3	1	1
District: Bid (523)		6	5	3	1	0

Arts/ Science/ Commerce College (Degree Level and above)

On an average there are 6 primary schools per ten thousand population in the District. The number of middle schools is 5, while secondary/matriculation and senior secondary schools are 3 and 1 respectively.

Medical Institutions in towns

Table-43 gives the number of beds per 10,000 population in medical institutions in towns. On an average there are 33 beds per ten thousand population in urban areas of the District. Ambejogai (M. CI) (85) has highest number of beds followed by Dharur (M. CI) (40).

Table-43: Number of beds in medical institutions in towns, 2011

Sr. No.	Name of the town	Number of beds in medical institutions per 10,000 population (Approx. numbers)
1	2	3
1	558895-Ashti (CT)	71
2	802833-Georai (M CI)	18
3	802834-Manjlegaon (M CI)	19
4	802835-Bid (M CI)	34
5	559688-Bid (Rural) (CT)	0
6	802836-Kaij (NP)	28
7	802837-Dharur (M CI)	40
8	802838-Parli (M CI)	16
9	802839-Ambejogai (M CI)	85
District: Bid (523)		33

Slum Population

Table-44 shows the proportion of slum population in towns. The proportion of slum population to total population is 32.68 percent in the District.

Table-44: Proportion of slum population in towns, 2011

Sr. No.	Name of the town having slum	Total population	Slum population	Percentage of slum population to total population
1	2	3	4	5
1	802833-Georai (M CI)	33562	8550	25.48
2	802834-Manjlegaon (M CI)	49453	5581	11.29
3	802835-Bid (M CI)	146709	72864	49.67
4	802838-Parli (M CI)	90975	32083	35.27
5	802839-Ambejogai (M CI)	73975	9897	13.38
Total		394674	128975	32.68

In absolute numbers, the slum population is highest in Bid (M CI) (72,864). This is followed by Parli (32,083), Ambejogai (9,897), Georai (8,550) and Manjlegaon (5,581). However in terms of percentage to total population, Bid town has the highest percentage of slum population (49.67 percent) and the lowest in Manjlegaon town (11.29 percent).

Most important commodities manufactured

The main commodities manufactured in the District are sunflower oil, cotton, plastic products, pipes, ground nut oil, bakery products, wooden furniture, tur dal, electricity (Thermal) and cement.

Table-45: Most important commodity manufactured in towns, 2011

Sr. No.	Name of the town	Name of three most important commodities manufactured
1	2	3
1	558895-Ashti (CT)	-
2	802833-Georai (M CI)	Cotton, Bakery Products, Wooden Furniture
3	802834-Manjlegaon (M CI)	Sugar, Oil, Jaggery
4	802835-Bid (M CI)	Bakery Products, Pickle & Papad Masala, Plastic Products And Pipes
5	559688-Bid (Rural) (CT)	Edible Oil, Oil Cakes, Plastic Products
6	802836-Kaij (NP)	Sweet Oil, Dal
7	802837-Dharur (M CI)	Sun Flower Oil, Ground Nut Oil
8	802838-Parli (M CI)	Electricity, Sugar, Cement
9	802839-Ambejogai (M CI)	Khadyatel (soyabin), cotten, Tur Dal

Major social and cultural events, natural and administrative development and significant activities during the decade:

There were no major social and cultural events during the last decade. After 2001 Census, 2 villages were declared as Census Towns, 6 new villages created and 1 village was merged in Kaij Nagar Panchayat.

Brief description of places of Religious Historical or Archaeological importance in villages & places of tourist interest in the towns of the District

Fairs

Most of the fairs held in the District are associated with important deities and religious festivals. So far as trades are concerned, fairs are complementary to the weekly markets. In the fairs the traders and shopkeepers set up temporary stalls. Large quantities of agricultural produce and other articles of daily use are brought for sale. People buy necessary articles in these fairs. In this District three fairs are very famous. One is held in March-April i.e. of the Twaritapure Devi which is celebrated on 8th March and lasts for 15 to 16 days at village Talwada of Georai Tahsil. The other two fairs are the Shivaratri fair at Bid, on the Makarsankranti day and the Parli Vaijnath fair at Parli, on the Mahashivratri day itself. These three fairs attract nearly 50,000 or more people. Besides the main fairs, mentioned above, a large number of small fairs are held in the District.

Place of Historical and Tourist importance

Old temple and picnic spots in the District play an important role in shaping the socio-economic pattern of a District. In Patoda Tahsil, the Rameshwar temple amidst the valley has a spectacular scene. During the period of July to September, water fall is worth seeing, creating spectacular scenery and attracting many people from all over the District. The 'Khazana' well is located about 5 km from Bid. The speciality of the well is its constant level of water i.e. 10-12 feet and it was built during the time of Salabat Khan. The centres of attraction of this District are its old temples and historical places.

Bid

In Bid town of the District, there is a beautiful temple of 'Kankaleshwar'. The temple was built during the time of Yadavas and is well maintained. The art and sculptures can be seen even today which are still intact. There are few more temples viz., Jatashankar temple, Khandeshwar temple and Khandoba temple at Bid.

Parli Vaijanath

Parli is well known for the shrine of Vaijanath containing one of the twelve famous Jyotirlingas of India. Among the major Ganesh temples mentioned in the 'Ganesh Mahatmya', four temples namely of Limbaganesh, Navgan Rajuri, Gangamasla and Namalgaon are located here.

The Samadhi of the famous poet Mukundraj, is located at a place 3 kms from Ambejogai and his books on Saraswati Goddess are a valuable contribution. The pilgrim place of Kapildhara is located about 19 kms from Bid. This place is famous as the meditation place of the Rishi Kapilmuni. Besides, there is the Mukundraj Samadhi at Ambejogai.

Forts

The hill fort of Dharur is over 400 years old. It offers a panoramic view of the surroundings. Before it was captured by Aurangzeb, it changed hands several times amongst the kingdoms of Bijapur, Bidar and Ahmadnagar. The fort is located at a distance of about a furlong to the west of Dharur on a hill range with an average height of about 753.47 metres. The remains of old gates are

now in existence. Inside could be seen a mosque, probably as old as the fort itself. The fort of Dharur presents an interesting phenomenon both from the points of view of human ingenuity and natural landscape.

Ashti

Ashti is the birthplace of the famous historical figure and philanthropist Ahilyabai Holkar. There is a dargah of Hazrat Sah Bukhari, a Muslim aвалиya.

Major Characteristics of the District, Contribution of the District in the form of any Historical figure associated with the District

The District is not endowed with major economic resources, viz., agricultural land, fishery or an abundance of mineral deposits. The main crop of the District is jowar. Besides this, cotton and sugarcane is also grown on small scale. Some of the agricultural products are exported to nearby Districts of Nanded and Aurangabad. The District imports most of the necessary commodities from nearby places. Majority of the workers are engaged in agriculture as cultivators and agricultural labourers. The District has an under-developed agrarian economy.

In addition to agriculture, there are a few small sized industries viz., sugar factories besides power generating industry. Small sized units of leather processing, manufacture of electrical appliances etc. are also seen in the District. The chief industrial products include confectionery, leather goods, sugar and cloth etc. Rich mineral deposits are not found in the District. Sand and stone are available for construction purposes.

Tourism has not developed in this District. There are a few old temples, pilgrim places and picnic spots where there are local gatherings.

‘Marathi’ is the local language of the District. The staple food consists of roti and dal. Ganesh Ustav, Shimga, Diwali, Ramnavmi, Hanuman Jayanti, Muhrram are the religious festivals of the people but Makarsankranti and Mahashivratri are the most important festivals of the District. People from the neighbouring Districts visit their native places with a view to participate in the fairs and festivals of the District. In general, the social and cultural life of the people has been quite peaceful during the decade.

Contribution of the District

Bid District has given authors, freedom fighters and social workers to the nation. Even from early times, Ambejogai known as a great centre of education. The first and foremost Marathi poet Mukundraj hails from this District. The saint poet Dasopant lived and died here. Famous historical figure and philanthropist Ahilyabai Holkar hail from this District.

Scope of village and Town Directory – column heading wise explanation and coverage of data

Village Directory 2011 Census:-

The Village Directory is being compiled for both inhabited and un-inhabited villages. In the village directory both private and Government facilities/institutions have been given. In case of un-inhabited /depopulated villages, the location code number, name and area of the village is being given universally in Village Directory. The columns relating to the amenities and land use pattern, etc. being left blank and it will be noted against the name of the village that it is un-inhabited/depopulated. The Appendices to Village Directory and Inset Tables based on village Directory data are also prepared for inhabited villages. In the Village Directory format for 2011 Census, there are 121 columns and the details thereon are as follows:

Column No. 1: Serial Number: - Self-explanatory. All the villages within the CD block are presented serially in the ascending order of their location code number.

Column No. 2: Name of village: - Self-explanatory. The names of the villages are shown against this column. This also includes the forest and uninhabited villages.

Column No. 3: Location Code Number of village:-The location code number of the villages are shown against this column.

Column No. 4: Area of the Village: - The area of the villages is given in hectares.

Column No. 5: Total Population: - The total population of the village as per 2011 Census is given against this column.

Column No. 6: Number of Households: - The number of households as per 2011 Census is given in this column.

Amenities:

The availability of different infrastructural amenities such as education, medical, drinking water, post and telegraph, banks, credit societies, recreation and cultural facilities, communication, power, etc., in each village is given in the Village Directory. Wherever the amenities are not available in the village, the distance range code viz; 'a' for <5 km., 'b' for 5-10 km. and 'c' for 10+ km. of the nearest village/town where facility is available is given. Column wise details are given below:

Column No. 7 – 20 Educational Facilities: - All the different educational facilities available in the village is given under these columns. Nursery/LKG/UKG classes are included in Pre-Primary Schools. Classes up to class IV included in Primary School. Classes from V to VII are included in the Middle school. Classes VIII and X included in Secondary School. Classes XI and XII are included in Senior Secondary School. In case of composite schools like middle school with primary school or secondary school with middle school, these are also included in the number of primary and middle schools, respectively. The information on the entire educational institutes is given under these columns.

Column No. 21 to 38 - Medical Facilities: - All the different medical facilities available in the village are given under these columns.

Column No. 39 to 46 - Drinking Water: - The information on availability of various types of the drinking water facility within the village is given under these columns.

Column No. 47 to 50 – Availability of Toilet and others:- The information on availability of toilet, Bio-Gas etc., available in the village is given under these columns.

Column No. 51 to 67 Communication (Post & Telegraph and transport):- The information on communication and Post Office, Sub-Post Office, & Telegraph Office, Village PIN Code number, Phone-Landlines, Mobile Phone, Private Courier Facility, Internet Café, etc., available in the village is given under these columns. The information on all various transport facilities whether public/private transport like Bus, Railway Station or Navigable waterways, Taxi, Van, Tractors etc., available in the village is also given under these columns.

Column No. 68 to 79 – Village connected to High ways, Village Roads, Banks and Credit Societies: - The information on all roads connected to village is given under these columns. These include National Highway, State Highway, District Roads and other District roads connected to the village, Pucca roads, Kutchra Roads, Water Bounded Macadam Roads, Navigable Water Ways and Foot Paths is given under these columns. Further, the information on availability of banks, ATM and Agricultural Credit societies in the village is given under these columns.

Column No. 80 to 97 Miscellaneous Facilities: - The information on various miscellaneous facilities available in the village is given under these columns. These includes Self -Help Group, Public Distribution Shop (PDS), Mandi/ Regular Market, Weekly Haat, Agricultural Marketing Society, Nutrition Centre (ICDS), Anganwadi Centre, Others(Nutritional Centres), ASHA, Community Centre, Sports Fields, Sports Club/Recreation Centre, Cinema/Video Halls, Public Library, Public Reading Room, News Paper Supply, Assembly Polling Station, Birth and Death Registration Office.

Columns No. 98 to 101 – Electricity: - Availability of Power Supply in the village, whatever may be the form of its use is given in these columns. These include Electricity for Domestic Use, Electricity for Agricultural Use, Electricity for Commercial Use and Electricity for all purposes.

Column No. 102 and 103-Nearest Town: - The name of the nearest town along with the distance range code is given in these columns.

Land use and Irrigation: - The land use pattern in the Village Directory conforms to the pattern of classification of land use as recommended by the Ministry of Agriculture, Government of India. The Ministry has recommended the maintenance of records of land use pattern under the following 9 categories.

(i)-Column No. 104 -Forests:-This includes all lands classified as forest under any legal enactment dealing with forests or administered as forests, whether State-owned or private and whether wooded or maintained as potential forest land. The area of crops raised in the forest and grazing lands or areas open for grazing within the forests remain included under the forest area.

(ii)-Column No. 105- Area under non-agricultural use:- This includes all lands occupied by buildings, roads and railways or under water, e.g. rivers and canals and other lands put to uses other than agriculture.

(iii)-Columns No. 106- Barren and un-culturable land:- This includes all barren and unculturable land like mountains, deserts, etc. Land which cannot be brought under cultivation except at an exorbitant cost should be classified as unculturable whether such land is in isolated blocks or within cultivated holdings.

(iv)-Column No. 107- Permanent Pastures and other Grazing Lands:-This includes all grazing lands whether they are permanent pastures and meadows or not. Village common grazing land is included under this head.

(v)-Column No. 108- Land under Miscellaneous Tree Crops, etc.:- This includes all cultivable land

which is not included in 'Net area sown' but is put to some agricultural uses. Lands under Causing trees, thatching grasses, bamboo bushes and other groves for fuel, etc. which are not included under 'Orchards' are classified under this category.

(vi)-Column No. 109- Culturable Waste Land: - This includes lands available for cultivation, whether not taken up for cultivation or taken up for cultivation once but not cultivated during the current year and the last five years or more in succession for one reason or other. Such lands may be either fallow or covered with shrubs and jungles which are not put to any use. They may be assessed or unassessed and may lie in isolated blocks or within cultivated holdings. Land once cultivated but not cultivated for five years in succession is also included in this category at the end of the five years.

(vii)-Column No. 110- Fallow Lands other than Current Fallows: - This includes all lands which were taken up for cultivation but are temporarily out of cultivation for a period of not less than one year and not more than five years.

(viii)-Column No. 111- Current Fallows: - This represents cropped area, which is kept fallow during the current year. For example, if any seeding area is not cropped against the same year it may be treated as current fallow.

(ix)-Column No. 112- Net Area Sown: - This represents the total area sown with crops and orchards. Area sown more than once, in the same year is counted only once.

Column No. 113- Total Irrigated Land Area: - It includes all land which is cultivable and irrigated by any source of irrigation. The total irrigated area of the village has been given under this column.

Column No. 114- Total Un-Irrigated land Area: - Un-Irrigated area includes all land which is cultivable but not irrigated by any source of irrigation. The total un-irrigated land area of the village has been given under this column.

Column No. 115 to 119- Area Irrigated by source: - The area irrigated by various source of irrigation in the village have been given under these columns. The different source of irrigation facilities available in the village are as follows: (i) Canals(C)-Govt. or Pvt., (ii) Wells/Tube-wells (W/TW), (iii) Tanks/Lake(T/L), (iv) Waterfall, (WF) and (v) Others(O).

Columns No.120 to 122-Three most important commodities manufactured:- The names of three most important commodities manufactured in the village are indicated in this column.

C.D.Block level totals of the Village Directory:-

At the end of entries for the Village Directory of each C.D. Block, the totals of different columns are being given wherever possible. However, in case of some of the columns, it may not be possible to work out the CD Block level totals, in such cases the particular of relevant columns are being left blank against C.D.Block level.

Appendices to Village Directory: - The Village Directory also includes the following appendices:

Appendix –I: Summary showing total number of villages having Educational, Medical and other amenities in villages – C.D. Block level.

Appendix I A: Villages by number of Primary Schools.

Appendix I B: Villages by Primary, Middle and Secondary Schools.

Appendix I C: Villages with different sources of drinking water facilities available.

Appendix II: Villages with 5,000 and above population which do not have one or more amenities available.

Appendix -IV: C.D. Block wise list of inhabited villages where no amenity other than drinking water facility is available.

Appendix -V: Summary showing number of Villages not having Scheduled Caste population.

Appendix -VI: Summary showing number of Villages not having Scheduled Tribe population.

Appendix -VII A: List of villages according to the proportion of the Scheduled Castes to the total population by ranges.

Appendix- VII B: List of villages according to the proportion of the Scheduled Tribes to the total population by ranges.

Note explaining the abbreviations used in Town Directory 2011 Census:-

Statement I :- Status and Growth History: Column 1 – Serial Number:- Self explanatory

Column 2 : Class, Name and civic status of town - The Class presented according to population of the towns in 2011 Census is as follows:

Population	Class	Population	Class
100,000 and above	I	10,000 – 19,999	IV
50,000 – 99,999	II	5,000 – 9,999	V
20,000 – 49,999	III	Below - 5,000	VI

The following abbreviations are used to denote the Civic Status of the town.

Civic Status	Codes	Civic Status	Codes
i-Municipal Corporation	M.Corp.	xii – Notified Town Area	NTA
ii-Municipal Committee	MC	xiii – Industrial Notified Area	INA
iii-Municipal Council	M CI	xiv – Industrial Township	ITS
iv-City Municipal Council	CMC	xv – Township	TS
v-Town Municipal Council	TMC	xvi – Town Panchayat	TP
vi- Municipal Board	MB	xvii – Nagar Panchayat	NP
Vii –Municipality	M	xviii – Town Committee/ Town Area	TC
viii- Cantonment Board/Cantonment	CB	xix – Small Town Committee	ST
ix- Notified Area	NA	xx – Estate Office	EO
x –Notified Town	NT	xxi –Gram Panchayat	GP
xi - Notified Area Committee/ Notified Area	NAC	xxii – Census Town	CT

Column 3 - 25: - These columns are self-explanatory

Statement II: - Physical Aspects and Location of town, 2009.

Column 1 - 2: - Serial number and Name of town: - Self explanatory

Columns 3 to 5 - Physical Aspects:-In these columns the Rainfall and Maximum and Minimum Temperature of the town is recorded.

Columns 6 to 12:- Name and road distance of the town (in km.) from the State headquarters, District headquarters, Sub- divisional/Taluk/Tahsil/ Police station/Development Block/ Island HQ., Nearest city with population of one lakh and more, Nearest city with population of five lakh and more, Railway station and Bus route is recorded in these columns respectively. If the names mentioned in these columns are the same as the referent town itself, the distance is recorded as (0) zero.

Statement III – Civic and other Amenities, 2009:-

Column 1 - 2 : Serial number and Name of town: - Self explanatory

Column 3 : Road length (in km.): - The information about the road length (in km.) within the limit of the town is recorded in this column.

Columns 4 to 7- System of drainage: - The system of drainage available in the town is indicated in these columns by the following codes:

System of drainage(Codes) :	Open drainage	OD
	Closed drainage	CD
	Both drainage	BD

Columns 8 to 11-Number of latrines: - The number of various types of latrines available in the town is indicated in these columns.

Columns No. 12 & 13 – Protected water supply: - The information on source of water supply and system of water storage with capacity available in the town are given in these columns in the following codes:

Column 12 (Source of water supply):-

Tap water	T
Tube-well water	TW
Tank Water	TK
Well water	W

Column 13 (System of water storage):-

Over Head Tank	OHT
Service Reservoir	SR
River Infiltration Gallery	RIG
Bore Well Pumping System	BWP
Pressure Tank	PT

The information on 2 major source of water supply is given in column 12 and the system of water storage with capacity against each in kilo-litres (in bracket) is presented in column 13.

Column No. 14 Fire Fighting Service: - In case the fire fighting service is available in the referent town, 'yes' is recorded. If the facility is not available within the town, the name of the nearest place having this facility with its distance from the referent town is recorded.

Column No. 15 to 19- Electrification (Number of connections):- Different types of electric connections are shown in these columns, i.e., Domestic, Industrial, Commercial, Road lighting (points) and others.

Statement IV: Medical Facilities, 2009:-

Column No. 1 - 2 Serial number and Name of town: - Self explanatory

Column No. 3 to 13 :- The number of various medical institutions such as Hospitals, Dispensaries, Health Center, Family Welfare Center, Maternity and Child Welfare Center, Maternity Homes, T.B. Hospital/clinic, Nursing Homes, Charitable Hospital/Nursing Home, Mobile Health Clinic and Others as available in the town, are indicated in these columns (along with number of beds in brackets). If a medical facility is not available in the town, the name of the nearest place and its distance in kilometers from the town where the facility is available is mentioned.

Column No. 14 - Veterinary Hospital:-The Number of Veterinary Hospitals available in the town is given in this column.

Column No. 15 - Medicine Shop:-The number of Medicine shops available in the town is given in this column.

Statement V: Educational, Recreational and Cultural Facilities, 2009:-

Column No. 1 - 2 Serial number and Name of town: - Self explanatory

Column No. 3 to 15 Educational Facilities:- The information on number of Primary school, Middle school, Secondary school, Senior Secondary school, Arts/Science/ Commerce colleges (of degree level and above), Medical colleges, Engineering colleges, Management Institute/Colleges, Polytechnics, Recognized Shorthand, Typewriting and vocational training Institutions, Non-formal Education Center (Sarva Shiksha Abhiyan Center), Special School for disabled and Others available in the town, are indicated in these columns. If an educational facility is not available in the town, the name of the nearest place and its distance in kilometers from the town where the facility is available is mentioned.

Column No. 16 to 23 – Number of Social, Recreational and Culture Facilities :- The information on number of Home Orphanage, Working Women’s Hostels, No. of Old Age Home, Stadium, Cinema Theatre, Auditorium/Community halls, Public libraries and Reading rooms available in the town are given under these column.

Statement VI: Industry and Banking 2009:-

Column No. 1 - 2 Serial number and Name of town: - Self explanatory

Column No. 3 to 5 - Names of three most important commodities manufactured: - The names of three most important commodities manufactured in the town are given under these columns.

Column No. 6 to 8 - Number of banks: - The number of banks available in the referent town both Commercial and Co-operative banks are recorded against these columns.

Column No. 9 & 10 – Number of Agricultural and Non Agricultural Credit Societies: - The number of Agricultural and Non Agricultural Credit Societies available in the referent town are given in these columns.

Statement VII: Civic and other Amenities in Slums, 2009:-

This statement VII provides information on civic and other amenities in all slums whether notified or not and for all towns having statutory bodies, like Municipality, Municipal Corporation, Town area committee etc.

**VILLAGE AND TOWN
DIRECTORY**

SECTION I

VILLAGE DIRECTORY

(a) Brief note on Village Directory

The Village Directory is being compiled for both inhabited and uninhabited villages. In the village directory both private and government facilities/institutions have been given. In case of un-inhabited /depopulated villages, the location code number, name and area of the village is being given universally in Village Directory and Village PCA. The columns relating to the amenities and land use pattern, etc. being left blank and it will be noted against the name of the village that it is un-inhabited/depopulated. The Appendices to Village Directory and Inset Tables based on village Directory data are also prepared for inhabited villages.

In the Village Directory format for 2011 Census there are 122 columns and the details thereon are as follows:

Columns 1: Serial Number: - Self explanatory. All the villages within the CD block are presented serially in the ascending order of their location code number.

Columns 2: Name of village: - Self explanatory. The names of the villages are shown against this column. This also includes the forest and uninhabited villages.

Columns 3:Location Code Number of village.The location code numbers of the villages are shown against this column.

Columns 4: Area of the Village: - The area of the villages has been given in hectares.

Column 5: Total Population: -The total population of the village as per 2011 Census has been given against this column.

Column6: Number of Households: -The number of households as per 2011 Census has been given in this column.

Amenities: - The availability of different infrastructural amenities such as education, medical, drinking water, post, telegraph, banks, credit societies, recreation and cultural facilities, communication, power, etc. in each village have been given in the Village Directory. Wherever the amenities are not available in the village, the distance range code viz; 'a' for <5 Kms, 'b' for 5-10 Kms and 'c' for 10+ Kms of the nearest where facility is available is given. Column wise details are given below:

Columns No. 7-20 Educational Facilities: - All the different educational facilities available in the village have been given under these columns. Nursery/LKG//UKG classes are included in Pre-Primary Schools, Classes up to class IV included in Primary School; Classes from V to VII are included in the Middle school. Classes from VIIIto X included in Secondary School. Classes from XI and XII are included in Senior Secondary School. In case of composite schools like middle school with primary school or secondary school with middle school, these are also included in the number

of primary and middle schools, respectively. The information on the entire educational institutes is given under these columns.

Columns No. 21 to 38 - Medical Facilities: - All the different medical facilities available in the village have been given under these columns.

Columns No. 39 to 46 -Drinking Water: - The information on availability of various types of the drinking water facility within the village has been given under these columns.

Columns No. 47 to 50 – Availability of Toilet and others:- The information on availability of toilet and Bio-Gas etc. available in the village has been given under these columns.

Columns No. 51 to 67 Communication (Post & Telegraph and transport):- The information on communication and Post Office, Sub-Post Office, & Telegraph Office, Village PIN Code number, Phone-Landlines, Mobile Phone, Private Courier Facility, Internet Café, etc; available in the village has been given under these columns. The information on all various transport facilities whether public/private transport like Bus, Railway Station, or Navigable waterways, Taxi , Van, Tractors etc. available in the village has also been given under these columns.

Columns No.68 to 79 – Village connected to High ways, Village Roads, Banks and Credit Societies: - The information on all roads connected to village has been given under these columns. These include National Highway, State Highway, District Roads and other district roads connected to the village, Pucca roads, Kutchcha Roads, Water Bounded Macadam Roads, Navigable Water Ways and Foot Paths has been given under these columns. Further, the information on availability of banks, ATM and Agricultural Credit societies in the village has been given under these columns.

Column No. 80 to 97 Miscellaneous Facilities: - The information on various miscellaneous facilities available in the village has been given under these columns. These includes Self -Help Group, Public Distribution Shop (PDS), Mandi /Regular Market, Weekly Haat, Agricultural Marketing Society, Nutrition Centre(ICDS),Anganwadi Centre, ASHA, Community Centre, Sports Fields, Sports Club/Recreation Centre, Cinema/Video Halls, Public Library, Public Reading Room, News Paper Supply, Assembly Polling Station, Birth and Death Registration Office.

Columns No. 98 to 101 – Electricity: -Availability of Power Supply in the village, whatever may be the form of its use has been given in these columns. These include Electricity for Domestic Use,Electricity for Agriculture Use,Electricity for Commercial Use,and Electricity for all purpose Domestic Uses.

Column No. 102 and 103 -Nearest Town: - The name of the nearest town along with the distance range code has been in these columns.

Land use and Irrigation: - The land use patterns in the Village Directory conform to the pattern of classification of land use as recommended by the Ministry of Agriculture, Government of India. The Ministry has recommended the maintenance of records of land use pattern under the following 9 categories.

(i)-Column No. 104 -Forests:-This includes all lands classed as forest under any legal enactment dealing with forests or administered as forests, whether state-owned or private, and whether wooded or maintained as potential forest land. The area of crops raised in the forest and grazing lands or areas open for grazing within the forests remain included under the forest area.

(ii)-Column No. 105- Area under non-agricultural use:-This includes all lands occupied by buildings, roads and railways or under water, e.g. rivers and canals and other lands put to uses other than agriculture.

(iii)-Columns No. 106-Barren and un-culturable land:-This includes all barren and unculturable land like mountains, deserts, etc. land which cannot be brought under cultivation except at an exorbitant cost should be classed as unculturable whether such land is in isolated blocks or within cultivated holdings.

(iv)-Column No. 107- Permanent Pastures and other Grazing Lands:-This includes all grazing lands whether they are permanent pastures and meadows or not. Village common grazing land is included under this head.

(v)-Column No. 108-Land under Miscellaneous Tree Crops, etc.:- This includes all cultivable land which is not included in 'Net area sown' but is put to some agricultural uses. Lands under Causing trees, thatching grasses, bamboo bushes and other groves for fuel, etc. which are not included under 'Orchards' are classed under this category.

(vi)-Column No. 109-Culturable Waste Land: -This includes lands available for cultivation, whether not taken up for cultivation or taken up for cultivation once but not cultivated during the current year and the last five years or more in succession for one reason or other. Such lands may be either fallow or covered with shrubs and jungles which are not put to any use. They may be assessed or unassessed and may lie in isolated blocks or within cultivated holdings. Land once cultivated but not cultivated for five years in succession is also included in this category at the end of the five years.

(vii)-Column No. 110- Fallow Lands other than Current Fallows: - This includes all lands which were taken up for cultivation but are temporarily out of cultivation for a period of not less than one year and not more than five years.

(viii)-Column No. 111- Current Fallows: - This represents cropped area, which is kept fallow during the current year. For example, if any seeding area is not cropped against the same year it may be treated as current fallow.

(ix)-Column No. 112- Net Area Sown: -This represents the total area sown with crops and orchards. Area sown more than once; in the same year is counted only once.

Column No. 113-Total Irrigated Land Area: -It includes all land which is cultivable and irrigated by any source of irrigation. The total irrigated area of the village has been given under this column.

Column No. 114-Total Un-Irrigated land Area: -Un-Irrigated area includes all land which is cultivable but not irrigated by any source of irrigation. The total un-irrigated land area of the village has been given under this column.

Column No. 115 to 119 Area Irrigated by source: -The area irrigated by various source of irrigation in the village have been given under these columns. The different source of irrigation facilities available in the village are as follows:

(i)-Canals(C)-Govt. or Pvt., (ii)-Wells/Tube-wells (W/TW), (iii)-Tanks/Lake(T/L), (iv)-Waterfall,(WF) and (v)-Others(O).

Columns No.120 to 122-Three most important commodities manufactured:- The names of three most important commodities manufactured in the village are indicated in this column.

C.D.Block level totals of the Village Directory:-

At the end of entries for the Village Directory of each C.D. Block, the totals of different columns are being given wherever possible. However, in case of some of the columns, it may not be possible to work out the CD Block level totals, in such cases the particular of relevant columns are being left blank against C.D.Block level.

Appendices to Village Directory: - The Village Directory also includes the following appendices:

Appendix -I: Summary showing total number of villages having Educational, Medical and other amenities in villages – C.D. Block level.

Appendix IA: Villages by number of Primary Schools.

Appendix IB: Villages by Primary, Middle and Secondary Schools.

Appendix IC: Villages with different sources of drinking water facilities available.

Appendix II: Villages with 5,000 and above population which do not have one or more amenities available.

Appendix -III: Land utilization data in respect of Census towns.

Appendix -IV: C.D. Block wise list of inhabited villages where no amenity other than drinking water facility is available.

Appendix -V:Summary showing number of Villages not having Scheduled Caste population.

Appendix -VI: Summary showing number of Villages not having Scheduled Tribe population.

Appendix -VII A:List of villages according to the proportion of the Scheduled Castes to the total population by ranges.

Appendix- VII B:List of villages according to the proportion of the Scheduled Tribes to the total population by ranges.

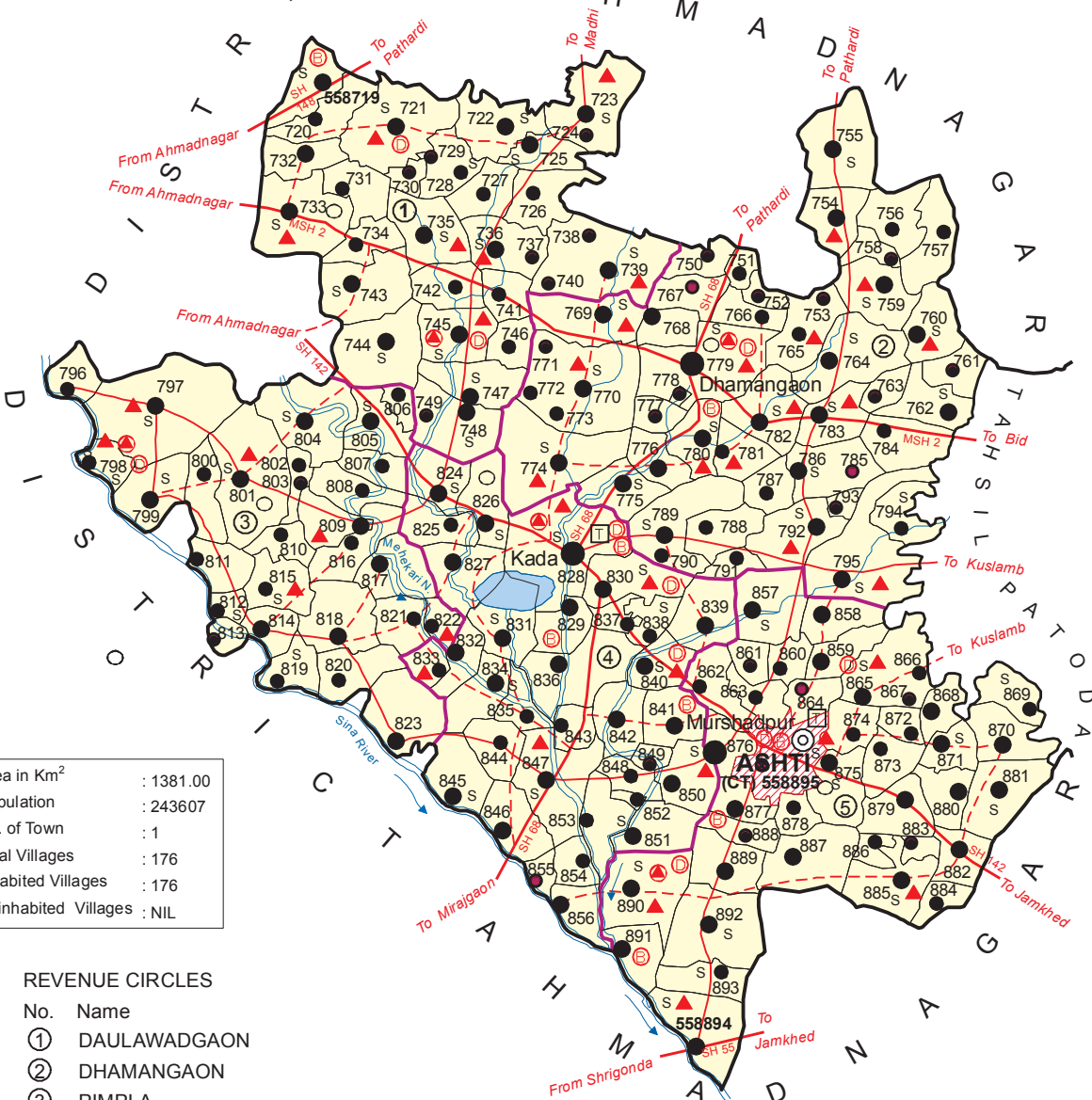
Appendix -VIII:Number of villages under each Gram Panchayat (C.D. block wise).

.....

(b) List of Villages fully merged in towns and outgrowth at 2011 Census

Serial Number	Name of Villages	Location Code No. 2001	Merged in towns and Outgrowths
1	Kaij	2727000803461700	Kaij (NP)

INDIA
 MAHARASHTRA
TAHSIL ASHTI
 DISTRICT BID



Area in Km ²	: 1381.00
Population	: 243607
No. of Town	: 1
Total Villages	: 176
Inhabited Villages	: 176
Uninhabited Villages	: NIL

- REVENUE CIRCLES**
- | | |
|-----|--------------|
| No. | Name |
| ① | DAULAWADGAON |
| ② | DHAMANGAON |
| ③ | PIMPLA |
| ④ | KADA |
| ⑤ | ASHTI |

C. D. block boundary of Ashti is co-terminus with tahsil boundary.

Village boundaries, wherever not available, are not shown.

MSH - Major State Highway

- | | | |
|----------------------------|-----|---|
| HIGH SHOOOL / INTER SHOOOL | ... | S |
| TECHNICAL INSTITUTIONS... | ... | □ |
| BANK... | ... | ⊕ |
| DISPENSARY | ... | ⊙ |
| PRIMARY HEALTH CENTER | ... | ▲ |
| OTHER MEDICAL SERVICES | ... | ▲ |

- | | | |
|---|---------------------------|-----------|
| BOUNDARY, DISTRICT.. | ... | — |
| " | TAHSIL | — |
| " | REVENUE CIRCLE | — |
| " | VILLAGE WITH MDDS CODE... | 558719 |
| HEADQUARTERS : TAHSIL / REVENUE CIRCLE | ... | ⊙ |
| POPULATION SIZE OF VILLAGES : BELOW 200, 200-499, 500-999, 1000-4999, 5000 AND ABOVE. | ... | ○ ● ● ● ● |
| CENSUS TOWN WITH MDDS CODE | ... | 558895 |
| STATE HIGHWAY | ... | SH 55 |
| IMPORTANT METALLED ROAD | ... | — |
| UNMETALLED AND OTHER ROADS | ... | --- |
| RIVER AND STREAM | ... | ~ |
| WATER FEATURES | ... | ■ |

Alphabetical list of Villages (C. D. Block wise)

Name of the District: Bid

Serial number	Name of village	2011 Census MDDS code number	2001 Census location code number
1	2	3	4

Name of C.D. Block: Ashti

Location code of C.D. Block: 04215

1	Ambewadi	558734	27000103356800
2	Ambewadi	558867	27000103370100
3	Ambhora	558744	27000103357800
4	Anandwadi	558833	27000103366700
5	Andhale Wadi	558886	27000103372100
6	Aranvihira	558728	27000103356200
7	Ashta	558885	27000103372000
8	Aurangpur	558813	27000103364700
9	Balewadi	558807	27000103364100
10	Balewadi	558893	27000103372800
11	Bandkhel	558731	27000103356500
12	Bavi	558786	27000103362000
13	Beed-sangvi	558795	27000103362900
14	Belgaon	558857	27000103369100
15	Bhaloni	558872	27000103370600
16	Bhatodi	558884	27000103371900
17	Bhawarwadi	558791	27000103362500
18	Bhojewadi	558746	27000103358000
19	Birangalwadi	558750	27000103358400
20	Borodi	558815	27000103364900
21	Bramhagaon	558865	27000103369900
22	Burudwadi	558752	27000103358600
23	Chikhali	558851	27000103368500
24	Chinchala	558860	27000103369400
25	Chinchewadi	558730	27000103356400
26	Chincholi	558825	27000103365900
27	Chinchpur	558882	27000103371700
28	Dadegaon	558770	27000103360400
29	Daithan	558854	27000103368800
30	Darewadi	558785	27000103361900
31	Daulawadgaon	558733	27000103356700
32	Deolali	558739	27000103357300
33	Desur	558858	27000103369200
34	Deulgaon Ghat	558721	27000103355500
35	Devi Nimgaon	558775	27000103360900
36	Devigavhan	558888	27000103372300
37	Dhamangaon	558779	27000103361300
38	Dhangarwadi	558763	27000103359700
39	Dhangarwadi	558802	27000103363600
40	Dhanora	558824	27000103365800
41	Dhirdi	558843	27000103367700
42	Doithan	558783	27000103361700
43	Dongargan	558774	27000103360800
44	Fattewadgaon	558844	27000103367800
45	Gahukhel	558736	27000103357000
46	Ganagewadi	558794	27000103362800

Alphabetical list of Villages (C. D. Block wise)

Name of the District: Bid

Serial number	Name of village	2011 Census MDDS code number	2001 Census location code number
1	2	3	4

Name of C.D. Block: Ashti

Location code of C.D. Block: 04215

47	Gandhanwadi	558883	27000103371800
48	Gangadevi	558725	27000103355900
49	Ghata Pimpri	558768	27000103360200
50	Ghongadewadi	558820	27000103365400
51	Hajipur	558874	27000103370800
52	Hakewadi	558751	27000103358500
53	Hanumantgaon	558853	27000103368700
54	Hatola	558762	27000103359600
55	Hatolan	558812	27000103364600
56	Hingni	558856	27000103369000
57	Hivara	558747	27000103358100
58	Imangaon	558848	27000103368200
59	Jalgaon	558840	27000103367400
60	Jamgaon	558887	27000103372200
61	Kada	558828	27000103366200
62	Kakadwadi	558803	27000103363700
63	Kanadi Bk.	558845	27000103367900
64	Kanadi Kh.	558822	27000103365600
65	Kapsi	558784	27000103361800
66	Karanji	558873	27000103370700
67	Karhewadgaon	558880	27000103371500
68	Karhewadi	558871	27000103370500
69	Karkhel Bk.	558765	27000103359900
70	Karkhel Kh.	558735	27000103356900
71	Kasari	558862	27000103369600
72	Kasewadi	558866	27000103370000
73	Kel	558732	27000103356600
74	Kelsangvi	558842	27000103367600
75	Kerul	558789	27000103362300
76	Khadakwadi	558758	27000103359200
77	Khadkat	558894	27000103372900
78	Khakalwadi	558837	27000103367100
79	Khalatwadi	558761	27000103359500
80	Khanapur	558852	27000103368600
81	Kharadgavhan	558810	27000103364400
82	Kharkatwadi	558740	27000103357400
83	Khilad	558780	27000103361400
84	Khuntephal	558798	27000103363200
85	Khuntephal Pundi	558809	27000103364300
86	Kinhi	558792	27000103362600
87	Kohini	558787	27000103362100
88	Kokrewadi	558772	27000103360600
89	Kolhewadi	558771	27000103360500
90	Koyal	558799	27000103363300
91	Kumbharwadi	558749	27000103358300
92	Kumbhephal	558808	27000103364200

Alphabetical list of Villages (C. D. Block wise)

Name of the District: Bid

Serial number	Name of village	2011 Census MDDS code number	2001 Census location code number
1	2	3	4

Name of C.D. Block: Ashti

Location code of C.D. Block: 04215

93	Laman Tanda	558729	27000103356300
94	Laman Tanda	558737	27000103357100
95	Laman Tanda	558753	27000103358700
96	Lamantanda	558806	27000103364000
97	Latewadi	558777	27000103361100
98	Limbodi	558776	27000103361000
99	Lokhandwadi	558738	27000103357200
100	Loni	558797	27000103363100
101	Mahadeowadi	558773	27000103360700
102	Mahajanwadi	558778	27000103361200
103	Mahinda	558755	27000103358900
104	Mandva	558839	27000103367300
105	Mangrul	558850	27000103368400
106	Marathwadi	558719	27000103355300
107	Matawali	558870	27000103370400
108	Matkuli	558881	27000103371600
109	Mhasobachiwadi	558741	27000103357500
110	Morala	558756	27000103359000
111	Morewadi	558788	27000103362200
112	Murshadpur	558876	27000103371100
113	Nagtala	558759	27000103359300
114	Nanda	558835	27000103366900
115	Nandur	558804	27000103363800
116	Nimgaon Bodkha	558819	27000103365300
117	Nimgaon Chaubha	558836	27000103367000
118	Pandegavhan	558864	27000103369800
119	Pandhari	558875	27000103370900
120	Pandhari	558879	27000103371400
121	Pangra	558754	27000103358800
122	Pangulgavhan	558868	27000103370200
123	Pargaon Jogeshwari	558892	27000103372700
124	Parodi	558814	27000103364800
125	Patan	558781	27000103361500
126	Patsara	558760	27000103359400
127	Pimpalgaon Dani	558821	27000103365500
128	Pimpalgaon Ghat	558720	27000103355400
129	Pimpalsutti	558855	27000103368900
130	Pimparkhed	558748	27000103358200
131	Pimpla	558801	27000103363500
132	Pimpri Ashti	558841	27000103367500
133	Pimpri Ghata	558769	27000103360300
134	Pimpri Ghumri	558823	27000103365700
135	Pundi	558817	27000103365100
136	Raghapur	558861	27000103369500
137	Ralesangvi	558767	27000103360100
138	Rui Nalkol	558834	27000103366800

Alphabetical list of Villages (C. D. Block wise)

Name of the District: Bid

Serial number	Name of village	2011 Census MDDS code number	2001 Census location code number
1	2	3	4

Name of C.D. Block: Ashti

Location code of C.D. Block: 04215

139	Ruti	558849	27000103368300
140	Sablekhed	558826	27000103366000
141	Sakat	558796	27000103363000
142	Salewadgaon	558743	27000103357700
143	Sangvi Ashti	558891	27000103372600
144	Sangvi Patan	558782	27000103361600
145	Saratewadgaon	558832	27000103366600
146	Sawargaon Ghat	558723	27000103355700
147	Shedala	558722	27000103355600
148	Shedgewadi	558724	27000103355800
149	Shekapur	558859	27000103369300
150	Shelarwadi	558790	27000103362400
151	Sheri Bk.	558830	27000103366400
152	Sheri Kh.	558829	27000103366300
153	Shindewadi	558863	27000103369700
154	Shiral	558847	27000103368100
155	Shirapur	558827	27000103366100
156	Solapurwadi	558816	27000103365000
157	Solewadi	558878	27000103371300
158	Suleman Deola	558745	27000103357900
159	Sumbhewadi	558800	27000103363400
160	Surudi	558764	27000103359800
161	Tagadkhel	558727	27000103356100
162	Takali Amaya	558831	27000103366500
163	Takalsing	558890	27000103372500
164	Tawalwadi	558877	27000103371200
165	Thombal Sangvi	558811	27000103364500
166	Underkhel	558742	27000103357600
167	Waghluj	558805	27000103363900
168	Wahira	558818	27000103365200
169	Waki	558846	27000103368000
170	Walunj	558889	27000103372400
171	Wanjarwadi	558766	27000103360000
172	Wanvevadi	558757	27000103359100
173	Wanvevadi	558869	27000103370300
174	Watanwadi	558838	27000103367200
175	Welturi	558726	27000103356000
176	Wetalwadi	558793	27000103362700

VILLAGE DIRECTORY
ASHTI C.D.BLOCK

**Census of India 2011 -
Amenities and**

Name of District:- Bid

Name of CD Block:- Ashti

Sr.No.	Name village	Location code no.	Total area of the village (in hectares rounded up to one decimal place)	Total population (2011 census)	Number of households (2011 census)	Number of educational amenities available. (If not available within the village , the distance range code viz; a for < 5 Kms, b for 5-10 Kms and c for 10+ kms of nearest place where facility is available is given).									
						Pre-Primary school (PP)	Primary school (P)	Middle school (M)	Secondary School (S)	Senior Secondary school (SS)	Degree college of arts science & commerce (ASC)	Engineering college(EC)	Medical college (MC)	Management institute (MI)	Polytechnic (Pt)
1	2	3	4	5	6	7	8	9	10	11	12	13	14	15	16
1	Marathwadi	558719	452	1489	242	3	3	2	2	1	c	c	c	c	c
2	Pimpalgaon Ghat	558720	1649	927	187	1	1	1	c	a	c	c	c	c	c
3	Deulgaon Ghat	558721	1717	1843	407	2	2	1	1	1	c	c	c	c	c
4	Shedala	558722	1099.9	1201	278	3	2	2	1	a	c	c	c	c	c
5	Sawargaon Ghat	558723	1283.3	2046	449	2	2	1	1	b	c	c	c	c	c
6	Shedgewadi	558724	440.6	478	89	1	1	a	a	b	c	c	c	c	c
7	Gangadevi	558725	369	1023	216	1	1	1	1	1	c	c	c	c	c
8	Welturi	558726	1161	647	180	1	1	1	a	a	c	c	c	c	c
9	Tagadkhel	558727	738	641	133	1	1	a	a	b	c	c	c	c	c
10	Aranvihira	558728	779	802	156	1	1	1	1	b	c	c	c	c	c
11	Laman Tanda	558729	118	383	76	1	1	c	c	c	c	c	c	c	c
12	Chinchewadi	558730	336.3	462	71	1	1	a	a	a	c	c	c	c	c
13	Bandkhel	558731	703	962	228	1	1	1	a	a	c	c	c	c	c
14	Kel	558732	558	1004	194	1	1	1	a	b	c	c	c	c	c
15	Daulawadgaon	558733	1831.2	3439	721	2	4	1	1	1	c	c	c	c	c
16	Ambewadi	558734	661	530	95	4	1	a	c	a	c	c	c	c	c
17	Karkhel Kh.	558735	1208.6	1556	314	1	2	2	1	1	c	c	c	c	c
18	Gahukhel	558736	1023.8	1521	351	3	2	1	1	b	c	c	c	c	c
19	Laman Tanda	558737	261.4	230	38	1	1	a	a	a	c	c	c	c	c
20	Lokhandwadi	558738	285.4	460	93	1	1	a	a	c	c	c	c	c	c
21	Deolali	558739	2241	2301	472	2	3	1	1	c	c	c	c	c	c
22	Kharkatwadi	558740	381	334	68	1	1	a	a	b	c	c	c	c	c
23	Mhasobachiwadi	558741	469.6	909	173	1	1	1	a	b	c	c	c	c	c
24	Underkhel	558742	858	699	170	1	1	a	a	a	c	c	c	c	c

VILLAGE DIRECTORY

Village Directory

Land use (As in 2009)

Location Code No:- 523

Location Code No:- 0266

Number of educational amenities available. (If not available within the village , the distance range code viz; a for < 5 Kms, b for 5-10 Kms and c for 10+ kms of nearest place where facility is available is given).				Number of Medical Amenities available. (If not available within the village , the distance range code viz; a for < 5 Kms, b for 5-10 Kms and c for 10+ kms of nearest place where facility is available is given).										Name village	Sr.No.	
Vocational training school /ITI	Non-formal training centre (NFTC)	Special school for disabled (SSD)	Others (specify)	Community health centre (CHC)	Primary health centre (PHC)	Primary health sub centre (PHS)	Maternity and child welfare centre (MCW)	T.B. clinic (TBC)	Hospital-allopathic (HA)	Hospital-alternative medicine (HO)	Dispensary (D)	Veterinary hospital (VH)	Mobile health clinic (MHC)			Family welfare centre (FWC)
17	18	19	20	21	22	23	24	25	26	27	28	29	30	31	2	1
c	c	c		c	c	b	c	c	c	b	c	c	c	c	Marathwadi	1
c	c	c		c	c	b	c	c	c	c	c	c	c	c	Pimpalgaon Ghat	2
c	c	c		c	c	1	c	c	c	c	1	c	c	c	Deulgaon Ghat	3
c	c	c		c	c	b	c	c	c	c	c	c	c	c	Shedala	4
c	c	c		c	c	1	c	c	c	c	c	b	c	c	Sawargaon Ghat	5
c	c	c		c	c	a	c	c	c	c	c	c	c	c	Shedgewadi	6
c	c	c		c	c	a	c	c	c	c	c	c	c	c	Gangadevi	7
c	c	c		c	c	b	c	c	c	c	c	b	c	c	Welturi	8
c	c	c		c	c	b	c	c	c	c	c	b	c	c	Tagadkhel	9
c	c	c		c	c	b	c	c	c	c	c	c	c	c	Aranvihira	10
c	c	c		c	c	a	c	c	c	c	c	c	c	c	Laman Tanda	11
c	c	c		c	c	a	c	c	c	c	c	c	c	c	Chinchewadi	12
c	c	c		c	c	a	c	c	c	c	c	a	c	c	Bandkhel	13
c	c	c		c	c	b	c	c	c	c	c	c	c	c	Kel	14
c	c	c		c	c	1	c	c	c	c	c	1	c	c	Daulawadgaon	15
c	c	c		c	c	a	c	c	c	c	c	c	c	c	Ambewadi	16
c	c	c		c	c	1	c	c	c	b	c	c	c	c	Karkhel Kh.	17
c	c	c	1	c	c	1	c	c	c	c	c	b	c	c	Gahukhel	18
c	c	c		c	c	c	c	c	c	c	c	c	c	c	Laman Tanda	19
c	c	c		c	c	c	c	c	c	c	c	a	c	c	Lokhandwadi	20
c	c	c		c	c	1	c	c	c	c	c	c	c	c	Deolali	21
c	c	c		c	c	b	c	c	c	c	c	1	c	c	Kharkatwadi	22
c	c	c		c	c	b	c	c	c	c	c	b	c	c	Mhasobachiwadi	23
c	c	c		c	c	b	c	c	c	b	c	b	c	c	Underkhel	24

Census of India 2011 -

Amenities and

Name of District:- Bid

Name of CD Block:- Ashti

Sr.No.	Name village	Number of Non-Government Medical Amenities available.							Availability of drinking water - Yes / No							
		Charitable non Govt. hospital/Nursing home.	Medical practitioner with MBBS Degree	Medical practitioner with other degree	Medical practitioner with no degree	Traditional practitioner and faith healer .	Medicine Shop	Others	Tap water (Treated/Untreated)	Well water (Covered / Uncovered well)	Hand Pump	Tube wells / Bore well	Spring	River / Canal	Tank / Pond / Lake	Others
1	2	32	33	34	35	36	37	38	39	40	41	42	43	44	45	46
1	Marathwadi	0	0	1	0	0	0	0	No	Yes	Yes	Yes	Yes	No	No	No
2	Pimpalgaon Ghat	0	0	0	0	0	0	0	No	Yes	Yes	Yes	Yes	Yes	Yes	No
3	Deulgaon Ghat	0	0	1	0	0	0	0	Yes	Yes	Yes	Yes	No	Yes	Yes	No
4	Shedala	0	0	1	0	0	0	0	Yes	Yes	Yes	No	No	No	No	No
5	Sawargaon Ghat	0	0	1	0	0	0	0	Yes	Yes	Yes	No	Yes	Yes	No	No
6	Shedgewadi	0	0	0	0	0	0	0	Yes	Yes	Yes	Yes	Yes	No	Yes	No
7	Gangadevi	0	0	1	0	0	0	0	Yes	Yes	Yes	Yes	No	Yes	Yes	No
8	Welturi	0	0	0	0	0	0	0	Yes	Yes	Yes	Yes	Yes	Yes	Yes	No
9	Tagadkhel	0	0	0	0	0	0	0	Yes	Yes	Yes	No	No	No	No	No
10	Aranvihira	0	0	0	0	0	0	0	Yes	Yes	Yes	No	Yes	Yes	No	No
11	Laman Tanda	0	0	0	0	0	0	0	Yes	Yes	Yes	No	No	No	No	No
12	Chinchewadi	0	0	0	0	0	0	0	No	Yes	Yes	No	No	No	No	No
13	Bandkhel	0	0	0	0	0	0	0	Yes	Yes	Yes	Yes	Yes	Yes	Yes	No
14	Kel	0	0	1	0	0	0	0	Yes	Yes	Yes	Yes	Yes	Yes	Yes	No
15	Daulawadgaon	0	0	1	0	0	1	0	Yes	Yes	Yes	No	No	Yes	Yes	No
16	Ambewadi	0	0	0	0	0	0	0	No	Yes	Yes	Yes	Yes	Yes	Yes	No
17	Karkhel Kh.	0	0	1	0	0	0	0	No	Yes	Yes	Yes	No	Yes	Yes	No
18	Gahukhel	0	0	1	0	0	0	0	Yes	Yes	Yes	Yes	Yes	Yes	Yes	No
19	Laman Tanda	0	0	0	0	0	0	0	Yes	Yes	Yes	Yes	Yes	Yes	Yes	No
20	Lokhandwadi	0	0	0	0	0	0	0	Yes	Yes	Yes	No	Yes	Yes	Yes	No
21	Deolali	0	0	1	0	0	0	0	Yes	Yes	Yes	Yes	Yes	Yes	Yes	No
22	Kharkatwadi	0	0	0	0	0	0	0	Yes	Yes	Yes	Yes	Yes	Yes	Yes	No
23	Mhasobachiwadi	0	0	0	0	0	0	0	Yes	Yes	Yes	Yes	Yes	Yes	Yes	No
24	Underkhel	0	0	0	0	0	0	0	No	Yes	Yes	Yes	Yes	Yes	Yes	No

VILLAGE DIRECTORY

Village Directory

Land use (As in 2009)

Location Code No:- 523

Location Code No:- 0266

Availability of toilet & others Yes / No				Communication and transport facilities (If amenities available code -Yes is given except for Village Pin Code ,If not available within the village , the distance range code viz; a for < 5 Kms, b for 5-10 Kms and c for 10+ kms of nearest place where facility is available is given).								
Community toilet including bath.	Community toilet excluding bath.	Rural sanitary mart or sanitary hardware outlet available near the village.	Community bio- gas or recycle of waste for productive use.	Post office(PO)	Sub post office (SPO)	Post & Telegraph office (P&TO)	Village Pin Code	Telephones (Land lines)	Public call office (PCO)	Mobile phone coverage	Name village	Sr.No.
47	48	49	50	51	52	53	54	55	56	57	2	1
No	No	No	No	c	c	c		Yes	Yes	Yes	Marathwadi	1
No	No	No	No	c	c	c	414202	Yes	a	Yes	Pimpalgaon Ghat	2
No	No	No	No	b	Yes	b		Yes	Yes	Yes	Deulgaon Ghat	3
No	No	No	No	c	c	c		Yes	Yes	Yes	Shedala	4
No	No	No	No	b	Yes	b		Yes	Yes	Yes	Sawargaon Ghat	5
No	No	No	No	c	c	c		a	a	Yes	Shedgewadi	6
No	No	No	No	b	Yes	b		Yes	Yes	Yes	Gangadevi	7
No	No	No	No	c	Yes	c		a	a	Yes	Welturi	8
No	No	No	No	c	c	c		a	a	Yes	Tagadkhel	9
No	No	No	No	c	c	c		Yes	a	Yes	Aranvihira	10
No	No	No	No	c	c	c		a	a	Yes	Laman Tanda	11
No	No	No	No	c	c	c		a	a	Yes	Chinchewadi	12
No	No	No	No	a	a	a		Yes	a	Yes	Bandkhel	13
No	No	No	No	c	c	c		Yes	Yes	Yes	Kel	14
No	Yes	No	No	Yes	c	Yes		Yes	Yes	Yes	Daulawadgaon	15
No	No	No	No	c	c	c		a	a	Yes	Ambewadi	16
No	No	No	No	c	c	c		Yes	Yes	Yes	Karkhel Kh.	17
No	No	No	No	c	c	c		Yes	Yes	Yes	Gahukhel	18
No	No	No	No	c	c	c		a	a	Yes	Laman Tanda	19
No	No	No	No	c	c	c		a	a	Yes	Lokhandwadi	20
No	No	No	No	b	Yes	b		Yes	Yes	Yes	Deolali	21
No	No	No	No	c	c	c		a	a	Yes	Kharkatwadi	22
No	No	No	No	c	c	c		Yes	a	Yes	Mhasobachiwadi	23
No	No	No	No	b	b	b		a	a	Yes	Underkhel	24

**Census of India 2011 -
Amenities and**

Name of District:- Bid

Name of CD Block:- Ashti

Sr.No.	Name village	Communication and transport facilities (If amenities available code -Yes is given except for Village Pin Code ,If not available within the village , the distance range code viz; a for < 5 Kms, b for 5-10 Kms and c for 10+ kms of nearest place where facility is available is given).									
		Internet cafes/ Common service centre (CSC)	Private courier facility	Bus service (Public & Private)	Railway stations	Auto/Modified Autos	Taxis and Vans	Tractors	Cycle-pulled rickshaws(Manual & Machine driven)	Carts driven by animals	Sea /River ferry service
1	2	58	59	60	61	62	63	64	65	66	67
1	Marathwadi	c	c	Yes	c	b	b	c		c	c
2	Pimpalgaon Ghat	c	c	Yes	c	b	b	c		c	a
3	Deulgaon Ghat	c	c	Yes	c	b	b	c		c	
4	Shedala	c	c	Yes	c	b	b	c		c	
5	Sawargaon Ghat	c	c	Yes	c	Yes	Yes	c		c	
6	Shedgewadi	c	c	Yes	c	a	a	c		c	
7	Gangadevi	c	c	Yes	c	b	b	c		c	
8	Welturi	c	c	Yes	c	b	b	c		c	
9	Tagadkhel	c	c	Yes	c	b	b	c		c	
10	Aranvihira	c	c	Yes	c	c	c	c		c	
11	Laman Tanda	c	c	a	c	a	a	c		c	
12	Chinchewadi	c	c	Yes	c	c	c	c		c	
13	Bandkhel	c	c	Yes	c	b	b	c		c	
14	Kel	c	c	Yes	c	b	b	c		c	
15	Daulawadgaon	c	c	Yes	c	Yes	Yes	c		c	
16	Ambewadi	c	c	Yes	c	c	c	c		c	
17	Karkhel Kh.	c	c	Yes	c	b	b	c		c	
18	Gahukhel	c	c	Yes	c	b	b	c		c	
19	Laman Tanda	c	c	a	c	b	b	c		c	
20	Lokhandwadi	c	c	Yes	c	b	b	c		c	
21	Deolali	c	c	Yes	c	Yes	Yes	c		c	
22	Kharkatwadi	c	c	a	c	b	b	c		c	
23	Mhasobachiwadi	c	c	Yes	c	c	c	c		c	
24	Underkhel	c	c	Yes	c	b	b	c		c	

VILLAGE DIRECTORY

Village Directory

Land use (As in 2009)

Location Code No:- 523

Location Code No:- 0266

Village connected to highways,village roads, banks & credit societies (If amenities available code -Yes is given, If not available within the village , the distance range code viz; a for < 5 Kms, b for 5-10 Kms and c for 10+ kms of nearest place where facility is available is given).												Name village	Sr.No.
Connected to national highway(NH)	Connected to state highway(SH)	Connected to major district road (MDR)	Connected to others district road	Pucca roads	Kutchcha roads	Water bounded macadam(WBM) roads	Navigable waterway (river/canal)(NW)	Footpaths (FP)	Commercial & Co-operative Banks	ATM	Agricultural Credit Societies		
68	69	70	71	72	73	74	75	76	77	78	79	2	1
c	Yes	Yes	Yes	Yes	Yes	Yes		Yes	Yes	c	Yes	Marathwadi	1
c	a	Yes	Yes	Yes	Yes	Yes		Yes	b	c	Yes	Pimpalgaon Ghat	2
b	b	b	Yes	Yes	Yes	Yes		Yes	b	c	Yes	Deulgaon Ghat	3
c	c	c	Yes	Yes	Yes	Yes		Yes	c	c	Yes	Shedala	4
c	c	c	Yes	Yes	Yes	Yes		Yes	c	c	Yes	Sawargaon Ghat	5
c	c	c	c	Yes	Yes	Yes		Yes	c	c	a	Shedgewadi	6
c	b	b	Yes	Yes	Yes	Yes		Yes	c	c	Yes	Gangadevi	7
b	b	b	Yes	Yes	Yes	Yes		Yes	b	c	a	Welturi	8
b	c	b	a	Yes	Yes	Yes		Yes	b	c	a	Tagadkhel	9
c	b	b	b	Yes	Yes	Yes		Yes	c	c	Yes	Aranvihira	10
b	c	c	b	Yes	Yes	Yes		Yes	c	c	a	Laman Tanda	11
c	b	b	Yes	Yes	Yes	Yes		Yes	c	c	a	Chinchewadi	12
c	a	b	Yes	Yes	Yes	Yes		Yes	a	c	Yes	Bandkhel	13
c	b	b	Yes	Yes	a	Yes		Yes	b	c	Yes	Kel	14
c	Yes	Yes	Yes	Yes	Yes	Yes		Yes	c	c	Yes	Daulawadgaon	15
c	a	a	a	a	Yes	Yes		Yes	b	c	a	Ambewadi	16
c	Yes	Yes	Yes	Yes	Yes	Yes		Yes	c	c	Yes	Karkhel Kh.	17
c	a	Yes	Yes	Yes	Yes	Yes		Yes	c	c	Yes	Gahukhel	18
c	a	Yes	Yes	Yes	Yes	Yes		Yes	c	c	a	Laman Tanda	19
c	Yes	Yes	Yes	Yes	Yes	Yes		Yes	c	c	a	Lokhandwadi	20
c	c	Yes	Yes	Yes	Yes	Yes		Yes	c	c	Yes	Deolali	21
c	a	Yes	Yes	Yes	Yes	Yes		Yes	a	c	a	Kharkatwadi	22
c	Yes	Yes	Yes	Yes	Yes	Yes		Yes	c	c	Yes	Mhasobachiwadi	23
c	Yes	Yes	Yes	Yes	Yes	Yes		Yes	b	c	a	Underkhel	24

Census of India 2011 -**Amenities and**

Name of District:- Bid

Name of CD Block:- Ashti

Sr.No.	Name village	Availability of miscellaneous facilities (If amenities available code -Yes is given, If not available within the village , the distance range code viz; a for < 5 Kms, b for 5-10 Kms and c for 10+ kms of nearest place where facility is available is given).										
		Self-Help Group (SHG)	Public distribution system (PDS) shop	Mandis / Regular market	Weekly Haat	Agricultural marketing society	Integrated Child Development Scheme (Nutritional Centres)	Anganwadi Centre (Nutritional Centres)	Others (Nutritional Centres)	ASHA (Accredited Social Health Activist)	Community centre with/without TV	Sports Field,
1	2	80	81	82	83	84	85	86	87	88	89	90
1	Marathwadi	Yes	Yes	c	b	c	Yes	Yes	Yes	Yes	c	c
2	Pimpalgaon Ghat	Yes	Yes	c	c	c	Yes	Yes	Yes	c	c	c
3	Deulgaon Ghat	Yes	Yes	c	c	c	Yes	Yes	Yes	Yes	c	c
4	Shedala	Yes	Yes	c	a	c	Yes	Yes	Yes	Yes	c	c
5	Sawargaon Ghat	Yes	Yes	c	c	c	Yes	Yes	Yes	Yes	Yes	c
6	Shedgewadi	Yes	a	c	c	c	Yes	Yes	Yes	c	c	c
7	Gangadevi	Yes	a	c	a	c	Yes	Yes	Yes	Yes	c	c
8	Welturi	Yes	Yes	c	b	c	Yes	Yes	Yes	c	c	c
9	Tagadkhel	Yes	a	c	b	c	Yes	Yes	Yes	c	c	c
10	Aranvihira	Yes	Yes	c	b	c	Yes	Yes	Yes	c	c	c
11	Laman Tanda	a	a	c	c	c	Yes	Yes	Yes	c	c	c
12	Chinchewadi	a	a	c	a	c	Yes	Yes	Yes	c	c	c
13	Bandkhel	Yes	a	c	c	c	Yes	Yes	Yes	c	c	c
14	Kel	Yes	Yes	c	c	c	Yes	Yes	Yes	Yes	c	c
15	Daulawadgaon	Yes	Yes	c	Yes	c	Yes	Yes	Yes	Yes	Yes	c
16	Ambewadi	Yes	a	c	a	c	Yes	Yes	Yes	c	c	c
17	Karkhel Kh.	Yes	Yes	c	c	c	Yes	Yes	Yes	Yes	c	c
18	Gahukhel	Yes	Yes	c	c	c	Yes	Yes	Yes	Yes	c	c
19	Laman Tanda	a	a	c	c	c	Yes	Yes	Yes	c	c	c
20	Lokhandwadi	a	a	c	c	c	Yes	Yes	Yes	c	c	c
21	Deolali	Yes	Yes	c	c	c	Yes	Yes	Yes	Yes	Yes	c
22	Kharkatwadi	a	a	c	a	c	Yes	Yes	Yes	c	c	c
23	Mhasobachiwadi	Yes	a	c	b	c	Yes	Yes	Yes	c	c	c
24	Underkhel	Yes	Yes	c	b	c	Yes	Yes	Yes	c	c	c

VILLAGE DIRECTORY

Village Directory

Land use (As in 2009)

Location Code No:- 523

Location Code No:- 0266

Availability of miscellaneous facilities (If amenities available code -Yes is given, If not available within the village , the distance range code viz; a for < 5 Kms, b for 5-10 Kms and c for 10+ kms of nearest place where facility is available is given).							Availability of electricity (Yes/No)				Nearest Town			
Sports Club / Recreation Centre	Cinema / Video Hall	Public Library	Public Reading Room	Newspaper Supply	Assembly Polling station	Birth & Death Registration Office	Power Supply for Domestic Use (ED)	Power Supply for Agricultural Use (EAG)	Power Supply for Commercial Use (EC)	Power Supply for All Uses (EA)	Name	Distance range code i.e. a for < 5 Kms, b for 5-10 Kms and c for 10+ kms .	Name village	Sr.No.
91	92	93	94	95	96	97	98	99	100	101	102	103	2	1
c	c	c	c	Yes	Yes	Yes	Yes	Yes	Yes	Yes	Ahmadnagar	c	Marathwadi	1
c	c	c	c	c	b	Yes	Yes	Yes	Yes	Yes	Ahmadnagar	c	Pimpalgaon Ghat	2
c	c	c	c	Yes	Yes	Yes	Yes	Yes	Yes	Yes	Ahmadnagar	c	Deulgaon Ghat	3
c	c	c	c	Yes	Yes	Yes	Yes	Yes	Yes	Yes	Ahmadnagar	c	Shedala	4
c	c	c	c	Yes	Yes	Yes	Yes	Yes	Yes	Yes	Ahmadnagar	c	Sawargaon Ghat	5
c	c	c	c	c	b	a	Yes	Yes	No	No	Ahmadnagar	c	Shedgewadi	6
c	c	c	c	Yes	Yes	a	Yes	Yes	Yes	Yes	Ahmadnagar	c	Gangadevi	7
c	c	c	c	c	b	Yes	Yes	Yes	No	No	Ahmadnagar	c	Welturi	8
c	c	c	c	c	b	a	Yes	Yes	No	No	Ahmadnagar	c	Tagadkhel	9
c	c	c	c	b	b	a	Yes	Yes	Yes	Yes	Ahmadnagar	c	Aranvihira	10
c	c	c	c	b	b	a	Yes	Yes	No	No	Ahmadnagar	c	Laman Tanda	11
c	c	c	c	c	b	a	Yes	Yes	No	No	Ahmadnagar	c	Chinchewadi	12
c	c	c	c	b	b	a	Yes	Yes	Yes	Yes	Ahmadnagar	c	Bandkhel	13
c	c	c	c	Yes	Yes	a	Yes	Yes	Yes	Yes	Ahmadnagar	c	Kel	14
c	c	Yes	Yes	Yes	Yes	Yes	Yes	Yes	Yes	Yes	Ahmadnagar	c	Daulawadgaon	15
c	c	c	c	c	b	Yes	Yes	Yes	No	No	Ahmadnagar	c	Ambewadi	16
c	c	c	c	Yes	Yes	Yes	Yes	Yes	Yes	Yes	Ahmadnagar	c	Karkhel Kh.	17
c	c	c	c	Yes	Yes	Yes	Yes	Yes	Yes	Yes	Ahmadnagar	c	Gahukhel	18
c	c	c	c	c	b	a	Yes	Yes	No	No	Ahmadnagar	c	Laman Tanda	19
c	c	c	c	c	b	a	Yes	Yes	No	No	Pathardi	c	Lokhandwadi	20
c	c	c	c	Yes	Yes	Yes	Yes	Yes	Yes	Yes	Pathardi	c	Deolali	21
c	c	c	c	c	b	a	Yes	Yes	No	No	Pathardi	c	Kharkatwadi	22
c	c	c	c	c	b	a	Yes	Yes	Yes	Yes	Ahmadnagar	c	Mhasobachiwadi	23
c	c	c	c	c	b	a	Yes	Yes	No	No	Ahmadnagar	c	Underkhel	24

Census of India 2011 -**Amenities and**

Name of District:- Bid

Name of CD Block:- Ashti

Sr.No.	Name village	Land Use										
		Area under different types of land use (in hectares rounded up to one decimal place)										
		Forests	Area under Non-agricultural Uses	Barren and Un-cultivable land	Permanent Pastures and Other Grazing Lands	Land Under Miscellaneous Tree Crops etc.	Culturable Waste Land	Fallow lands other than current fallows	Current Fallows	Net Area Sown	Total Irrigated Land Area	Total Un-irrigated Land Area
1	2	104	105	106	107	108	109	110	111	112	113	114
1	Marathwadi	0	65	35	0	3	42	25	15	267	32	235
2	Pimpalgaon Ghat	0	74.8	0	0	0	11	0	0	1563.2	87	1476.2
3	Deulgaon Ghat	0	66.8	0	0	0	13	0	0	1637.2	220.2	1417
4	Shedala	0	7.9	98	96	0	35	0	18	845	95	750
5	Sawargaon Ghat	0	13.3	75	72	0	7	0	0	1116	14.7	1101.3
6	Shedgewadi	0	6	12	42	0	0	0	0.6	380	115	265
7	Gangadevi	0	19.3	0	0	0	24.5	0	0	325.3	0	325.3
8	Welturi	0	9	131	150	0	11	0	5	855	195	660
9	Tagadkhel	0	10	91	36	0	9	0	11	581	111	470
10	Aranvihira	0	8	113	22	0	7	0	0	629	52	577
11	Laman Tanda	0	3	17.9	0	0	0	0	0	97	16	81
12	Chinchewadi	0	3.3	41	0	0	0	0	21	271	52	219
13	Bandkhel	0	34.5	0	0	0	10	0	0	658.5	115	543.5
14	Kel	0	93	0	0	0	43	0	0	422	71	351
15	Daulawadgaon	0	18.1	16	18.7	9	9	21	21	1718.4	452	1266.4
16	Ambewadi	0	120.8	0	0	0	0	0	0	540.2	30	510.2
17	Karkhel Kh.	21	3.2	26.4	1.3	8	7	3	9	1129.8	210	919.8
18	Gahukhel	0	8.4	0	0	0	177.8	0	0	837.6	23	814.6
19	Laman Tanda	0	25	0	0	0	45	0	0	191.4	30	161.4
20	Lokhandwadi	0	34	0	0	0	30	0	0	221.4	27.2	194.2
21	Deolali	0	185	0	0	0	200.9	0	0	1855.1	360	1495.1
22	Kharkatwadi	0	2.1	100	0	12	6	5	10	245.9	35.2	210.7
23	Mhasobachiwadi	0	3.2	58.4	12.3	3	9.8	2.3	6.1	374.5	42.8	331.7
24	Underkhel	30.5	2.1	50	2.6	4	5	4	3	756.8	250.8	506

VILLAGE DIRECTORY

Village Directory

Land use (As in 2009)

Location Code No:- 523

Location Code No:- 0266

Land Use					Name of three most important commodities manufactured			Name of Village	Serial Number
Area irrigated by source (in hectare).					First	Second	Third		
Canals (C)	Wells/Tube-wells(W/TW)	Tanks/Lakes(T/L)	Water Falls(WF)	Others(O)					
115	116	117	118	119	120	121	122	2	1
0	19.5	12	0.5	0				Marathwadi	1
0	87	0	0	0				Pimpalgaon Ghat	2
0	220.2	0	0	0				Deulgaon Ghat	3
80	15	0	0	0				Shedala	4
0	0	14.7	0	0				Sawargaon Ghat	5
0	90	25	0	0				Shedgewadi	6
0	0	0	0	0				Gangadevi	7
0	0	195	0	0				Welturi	8
0	60	51	0	0				Tagadkhel	9
0	0	40	12	0				Aranvihira	10
0	5	11	0	0				Laman Tanda	11
42	10	0	0	0				Chinchewadi	12
0	115	0	0	0				Bandkhel	13
0	46	25	0	0				Kel	14
29.8	295.1	110	0	17.1				Daulawadgaon	15
0	30	0	0	0				Ambewadi	16
140.6	69.4	0	0	0				Karkhel Kh.	17
0	23	0	0	0				Gahukhel	18
0	30	0	0	0				Laman Tanda	19
0	27.2	0	0	0				Lokhandwadi	20
0	360	0	0	0				Deolali	21
0	8.2	20	7	0				Kharkatwadi	22
0	42	0.8	0	0				Mhasobachiwadi	23
0	0	180	70.8	0				Underkhel	24

**Census of India 2011 -
Amenities and**

Name of District:- Bid

Name of CD Block:- Ashti

Sr.No.	Name village	Location code no.	Total area of the village (in hectares rounded up to one decimal place)	Total population (2011 census)	Number of households (2011 census)	Number of educational amenities available. (If not available within the village , the distance range code viz; a for < 5 Kms, b for 5-10 Kms and c for 10+ kms of nearest place where facility is available is given).									
						Pre-Primary school (PP)	Primary school (P)	Middle school (M)	Secondary School (S)	Senior Secondary school (SS)	Degree college of arts science & commerce (ASC)	Engineering college(EC)	Medical college (MC)	Management institute (MI)	Polytechnic (Pt)
1	2	3	4	5	6	7	8	9	10	11	12	13	14	15	16
25	Salewadgaon	558743	2070	1425	303	2	2	1	1	b	c	c	c	c	c
26	Ambhora	558744	1652.5	1623	380	2	2	1	1	b	c	c	c	c	c
27	Suleman Deola	558745	1086.1	1568	404	3	2	1	1	b	b	b	b	b	b
28	Bhojewadi	558746	501	692	138	3	1	a	b	b	b	b	c	c	c
29	Hivara	558747	1567	1734	404	1	2	1	1	b	c	b	c	c	c
30	Pimparkhed	558748	1184.2	1272	320	3	1	1	1	b	b	c	c	c	c
31	Kumbharwadi	558749	326.4	452	100	1	1	a	a	a	a	c	c	c	c
32	Birangalwadi	558750	232	279	56	1	1	b	b	b	c	c	a	a	c
33	Hakewadi	558751	334	652	119	1	1	b	b	c	c	c	c	c	c
34	Burudwadi	558752	303	260	62	1	1	b	b	b	c	c	c	c	c
35	Laman Tanda	558753	173.4	318	72	1	1	c	a	c	c	c	c	c	c
36	Pangra	558754	856.6	1034	222	1	1	1	a	a	c	c	c	c	c
37	Mahinda	558755	1406	1963	371	1	2	1	1	c	c	c	c	c	c
38	Morala	558756	3304	600	136	3	1	a	b	b	c	c	c	c	c
39	Wanvewadi	558757	1068.6	774	190	1	1	c	c	c	c	c	c	c	c
40	Khadakwadi	558758	498	397	136	1	1	a	a	c	c	c	c	c	c
41	Nagtala	558759	878	1098	261	1	1	1	1	b	c	c	c	c	c
42	Patsara	558760	938.8	1895	366	1	2	1	1	a	c	c	c	c	c
43	Khalatwadi	558761	375.3	283	72	1	1	a	a	b	c	c	c	c	c
44	Hatola	558762	856	1512	343	1	3	1	1	b	c	c	c	c	c
45	Dhangarwadi	558763	328	453	111	1	1	a	a	a	c	c	c	c	c
46	Surudi	558764	1580.9	2275	423	2	3	2	1	a	c	c	c	c	c
47	Karkhel Bk.	558765	877	718	168	3	1	1	c	a	c	c	c	c	c
48	Wanjarwadi	558766	403	686	128	1	1	b	b	b	c	c	c	c	c

VILLAGE DIRECTORY

Village Directory

Land use (As in 2009)

Location Code No:- 523

Location Code No:- 0266

Number of educational amenities available. (If not available within the village , the distance range code viz; a for < 5 Kms, b for 5-10 Kms and c for 10+ kms of nearest place where facility is available is given).				Number of Medical Amenities available. (If not available within the village , the distance range code viz; a for < 5 Kms, b for 5-10 Kms and c for 10+ kms of nearest place where facility is available is given).										Name village	Sr.No.	
Vocational training school /ITI	Non-formal training centre (NFTC)	Special school for disabled (SSD)	Others (specify)	Community health centre (CHC)	Primary health centre (PHC)	Primary health sub centre (PHS)	Maternity and child welfare centre (MCW)	T.B. clinic (TBC)	Hospital-allopathic (HA)	Hospital-alternative medicine (HO)	Dispensary (D)	Veterinary hospital (VH)	Mobile health clinic (MHC)			Family welfare centre (FWC)
17	18	19	20	21	22	23	24	25	26	27	28	29	30	31	2	1
c	c	c		c	c	c	c	c	c	c	c	b	c	c	Salewadgaon	25
c	c	c		c	c	a	c	c	c	c	c	a	c	c	Ambhora	26
c	c	c		c	1	1	1	1	1	c	1	1	c	1	Suleman Deola	27
c	c	c		c	c	a	c	c	c	a	c	a	c	c	Bhojewadi	28
c	c	c		c	c	a	c	c	c	b	c	b	c	c	Hivara	29
c	c	c		c	c	a	c	c	c	a	c	a	c	c	Pimparkhed	30
c	c	c		c	c	b	c	c	c	b	c	a	c	c	Kumbharwadi	31
c	c	c		c	c	b	c	c	c	c	c	b	c	c	Birangalwadi	32
c	c	c		c	c	b	c	c	c	c	c	c	c	c	Hakewadi	33
c	c	c		c	c	b	c	c	c	c	c	c	c	c	Burudwadi	34
c	c	c		c	c	a	c	c	c	c	c	c	c	c	Laman Tanda	35
c	c	c		c	c	1	c	c	c	c	c	a	c	c	Pangra	36
c	c	c		c	c	b	c	c	c	c	c	b	c	c	Mahinda	37
c	c	c		c	c	a	c	c	c	c	c	b	c	c	Morala	38
c	c	c		c	c	b	c	c	c	c	c	c	c	c	Wanvewadi	39
c	c	c	1	c	c	c	c	c	c	c	c	a	c	c	Khadakwadi	40
c	c	c		c	c	1	c	c	c	c	c	c	c	c	Nagtala	41
c	c	c		c	c	1	c	c	c	a	c	c	c	c	Patsara	42
c	c	c		c	c	b	c	c	c	b	c	c	c	c	Khalatwadi	43
c	c	c		c	c	b	c	c	c	c	c	b	c	c	Hatola	44
c	c	c		c	c	b	c	c	c	c	c	c	c	c	Dhangarwadi	45
c	c	c		c	c	a	c	c	c	c	c	a	c	c	Surudi	46
c	c	c		c	c	1	c	c	c	c	c	c	c	c	Karkhel Bk.	47
c	c	c		c	c	b	c	c	c	b	c	b	c	c	Wanjarwadi	48

**Census of India 2011 -
Amenities and**

Name of District:- Bid

Name of CD Block:- Ashti

Sr.No.	Name village	Number of Non-Government Medical Amenities available.							Availability of drinking water - Yes / No							
		Charitable non Govt. hospital/Nursing home.	Medical practitioner with MBBS Degree	Medical practitioner with other degree	Medical practitioner with no degree	Traditional practitioner and faith healer .	Medicine Shop	Others	Tap water (Treated/Untreated)	Well water (Covered / Uncovered well)	Hand Pump	Tube wells / Bore well	Spring	River / Canal	Tank / Pond / Lake	Others
1	2	32	33	34	35	36	37	38	39	40	41	42	43	44	45	46
25	Salewadgaon	0	0	1	0	0	0	0	Yes	Yes	Yes	Yes	Yes	Yes	Yes	No
26	Ambhora	0	0	1	0	0	0	0	Yes	Yes	Yes	Yes	Yes	Yes	Yes	No
27	Suleman Deola	0	0	1	0	0	0	0	Yes	Yes	Yes	Yes	Yes	Yes	Yes	No
28	Bhojewadi	0	0	0	0	0	0	0	No	Yes	Yes	Yes	Yes	Yes	Yes	No
29	Hivara	0	0	1	0	0	0	0	No	Yes	Yes	Yes	Yes	Yes	Yes	No
30	Pimparkhed	0	0	1	0	0	0	0	No	Yes	Yes	Yes	Yes	Yes	Yes	No
31	Kumbharwadi	0	0	0	0	0	0	0	No	Yes	Yes	Yes	Yes	Yes	Yes	No
32	Birangalwadi	0	0	0	0	0	0	0	No	Yes	Yes	Yes	No	Yes	No	No
33	Hakewadi	0	0	0	0	0	0	0	No	Yes	Yes	Yes	No	Yes	No	No
34	Burudwadi	0	0	0	0	0	0	0	No	Yes	Yes	Yes	No	No	No	No
35	Laman Tanda	0	0	0	0	0	0	0	No	Yes	Yes	Yes	No	Yes	Yes	No
36	Pangra	0	0	1	0	0	0	0	No	Yes	Yes	Yes	No	Yes	Yes	No
37	Mahinda	0	0	1	0	0	0	0	Yes	Yes	Yes	Yes	No	No	Yes	No
38	Morala	0	0	0	0	0	0	0	Yes	Yes	Yes	Yes	No	Yes	Yes	No
39	Wanvewadi	0	0	0	0	0	0	0	Yes	Yes	Yes	Yes	No	Yes	Yes	No
40	Khadakwadi	0	0	0	0	0	0	0	No	Yes	Yes	Yes	No	Yes	Yes	No
41	Nagtala	0	0	1	0	0	0	0	Yes	Yes	Yes	Yes	No	Yes	Yes	No
42	Patsara	0	0	1	0	0	0	0	Yes	Yes	Yes	Yes	Yes	Yes	Yes	No
43	Khalatwadi	0	0	0	0	0	0	0	No	Yes	Yes	Yes	Yes	Yes	Yes	No
44	Hatola	0	0	1	0	0	0	0	Yes	Yes	Yes	Yes	Yes	Yes	Yes	No
45	Dhangarwadi	0	0	0	0	0	0	0	Yes	Yes	Yes	Yes	No	Yes	Yes	No
46	Surudi	0	0	1	0	0	0	0	Yes	Yes	Yes	Yes	Yes	Yes	Yes	No
47	Karkhel Bk.	0	0	0	0	0	0	0	No	Yes	Yes	Yes	Yes	Yes	No	No
48	Wanjarwadi	0	0	0	0	0	0	0	No	Yes	Yes	Yes	No	No	Yes	No

VILLAGE DIRECTORY

Village Directory

Land use (As in 2009)

Location Code No:- 523

Location Code No:- 0266

Availability of toilet & others Yes / No				Communication and transport facilities (If amenities available code -Yes is given except for Village Pin Code ,If not available within the village , the distance range code viz; a for < 5 Kms, b for 5-10 Kms and c for 10+ kms of nearest place where facility is available is given).							Name village	Sr.No.
Community toilet including bath.	Community toilet excluding bath.	Rural sanitary mart or sanitary hardware outlet available near the village.	Community bio- gas or recycle of waste for productive use.	Post office(PO)	Sub post office (SPO)	Post & Telegraph office (P&TO)	Village Pin Code	Telephones (Land lines)	Public call office (PCO)	Mobile phone coverage		
47	48	49	50	51	52	53	54	55	56	57	2	1
No	No	No	No	c	c	c		Yes	Yes	Yes	Salewadgaon	25
No	No	No	No	b	Yes	b		Yes	Yes	Yes	Ambhora	26
No	No	No	No	b	Yes	b		Yes	Yes	Yes	Suleman Deola	27
No	No	No	No	c	c	c		a	a	Yes	Bhojewadi	28
No	No	No	No	b	Yes	b	414202	Yes	Yes	Yes	Hivara	29
No	No	No	No	c	c	c	414202	Yes	Yes	Yes	Pimparkhed	30
No	No	No	No	b	b	b		a	a	Yes	Kumbharwadi	31
No	No	No	No	c	c	c		a	a	a	Birangalwadi	32
No	No	No	No	c	c	c	414202	a	a	Yes	Hakewadi	33
No	No	No	No	c	c	c	414202	b	b	a	Burudwadi	34
No	No	No	No	c	c	c		a	a	Yes	Laman Tanda	35
No	No	No	No	c	c	c		Yes	Yes	Yes	Pangra	36
No	No	No	No	c	c	c		Yes	Yes	Yes	Mahinda	37
No	No	No	No	b	b	b	414203	a	a	Yes	Morala	38
No	No	No	No	c	c	c		Yes	a	Yes	Wanvewadi	39
No	No	No	No	c	c	c		b	b	a	Khadakwadi	40
No	No	No	No	c	c	c	414203	Yes	Yes	Yes	Nagtala	41
No	No	No	No	b	Yes	b		Yes	Yes	Yes	Patsara	42
No	No	No	No	c	c	c		a	a	Yes	Khalatwadi	43
No	No	No	No	c	c	c		Yes	Yes	Yes	Hatola	44
No	No	No	No	c	c	c		a	a	Yes	Dhangarwadi	45
No	No	No	No	c	c	c		Yes	Yes	Yes	Surudi	46
No	No	No	No	c	c	c		Yes	a	Yes	Karkhel Bk.	47
No	No	No	No	c	c	c		b	b	Yes	Wanjarwadi	48

**Census of India 2011 -
Amenities and**

Name of District:- Bid

Name of CD Block:- Ashti

Sr.No.	Name village	Communication and transport facilities (If amenities available code -Yes is given except for Village Pin Code ,If not available within the village , the distance range code viz; a for < 5 Kms, b for 5-10 Kms and c for 10+ kms of nearest place where facility is available is given).									
		Internet cafes/ Common service centre (CSC)	Private courier facility	Bus service (Public & Private)	Railway stations	Auto/Modified Autos	Taxis and Vans	Tractors	Cycle-pulled rickshaws(Manual & Machine driven)	Carts driven by animals	Sea /River ferry service
1	2	58	59	60	61	62	63	64	65	66	67
25	Salewadgaon	c	c	Yes	c	b	b	c		c	
26	Ambhora	c	c	Yes	c	b	b	c		c	
27	Suleman Deola	c	c	Yes	b	b	b	c		c	
28	Bhojewadi	c	c	Yes	c	b	b	c		c	
29	Hivara	c	c	Yes	c	b	b	c		c	
30	Pimparkhed	c	c	Yes	c	b	b	c		c	
31	Kumbharwadi	c	c	Yes	c	b	b	c		c	
32	Birangalwadi	c	c	b	b	b	b	c		c	
33	Hakewadi	c	c	Yes	c	b	b	c		c	
34	Burudwadi	c	c	b	c	b	b	c		c	
35	Laman Tanda	c	c	a	c	b	b	c		c	
36	Pangra	c	c	Yes	c	c	c	c		c	
37	Mahinda	c	c	Yes	c	c	c	c		c	
38	Morala	c	c	Yes	c	b	b	c		c	
39	Wanvewadi	c	c	Yes	c	b	b	c		c	
40	Khadakwadi	c	c	b	c	b	b	c		c	
41	Nagtala	c	c	Yes	c	b	b	c		c	
42	Patsara	c	c	Yes	c	b	b	c		c	
43	Khalatwadi	c	c	a	c	b	b	c		c	
44	Hatola	c	c	Yes	c	b	b	c		c	
45	Dhangarwadi	c	c	Yes	c	b	b	c		c	
46	Surudi	c	c	Yes	c	Yes	Yes	c		c	
47	Karkhel Bk.	c	c	Yes	c	c	c	c		c	
48	Wanjarwadi	c	c	Yes	c	b	b	c		c	

VILLAGE DIRECTORY

Village Directory

Land use (As in 2009)

Location Code No:- 523

Location Code No:- 0266

Village connected to highways,village roads, banks & credit societies (If amenities available code -Yes is given, If not available within the village , the distance range code viz; a for < 5 Kms, b for 5-10 Kms and c for 10+ kms of nearest place where facility is available is given).												Name village	Sr.No.
Connected to national highway(NH)	Connected to state highway(SH)	Connected to major district road (MDR)	Connected to others district road	Pucca roads	Kutchcha roads	Water bounded macadam(WBM) roads	Navigable waterway (river/canal)(NW)	Footpaths (FP)	Commercial & Co-operative Banks	ATM	Agricultural Credit Societies		
68	69	70	71	72	73	74	75	76	77	78	79	2	1
c	b	Yes	Yes	Yes	Yes	Yes		Yes	b	c	Yes	Salewadgaon	25
c	b	Yes	Yes	Yes	Yes	Yes		Yes	a	c	Yes	Ambhora	26
c	a	Yes	Yes	Yes	Yes	Yes		Yes	c	c	Yes	Suleman Deola	27
c	b	b	Yes	Yes	Yes	Yes		Yes	a	c	a	Bhojewadi	28
c	b	Yes	Yes	Yes	Yes	Yes		Yes	a	c	Yes	Hivara	29
c	b	Yes	Yes	Yes	Yes	Yes		Yes	a	c	Yes	Pimparkhed	30
c	a	a	Yes	Yes	Yes	Yes		Yes	b	c	a	Kumbharwadi	31
c	b	b	b	Yes	Yes	Yes		Yes	b	c	a	Birangalwadi	32
c	Yes	Yes	b	Yes	Yes	Yes		Yes	b	c	a	Hakewadi	33
c	b	b	b	Yes	a	Yes		Yes	c	c	b	Burudwadi	34
c	a	a	Yes	a	Yes	Yes		Yes	a	c	a	Laman Tanda	35
c	c	c	Yes	Yes	c	Yes		Yes	b	c	Yes	Pangra	36
c	c	Yes	Yes	Yes	Yes	Yes		Yes	c	c	Yes	Mahinda	37
c	c	c	Yes	Yes	Yes	Yes		Yes	c	c	a	Morala	38
c	c	a	Yes	Yes	Yes	Yes		Yes	b	c	a	Wanviewadi	39
c	c	Yes	Yes	Yes	Yes	Yes		Yes	b	c	a	Khadakwadi	40
b	b	b	b	Yes	Yes	Yes		Yes	c	c	Yes	Nagtala	41
c	b	b	Yes	Yes	Yes	Yes		Yes	b	c	Yes	Patsara	42
c	b	b	Yes	Yes	Yes	Yes		Yes	b	c	a	Khalatwadi	43
c	Yes	Yes	Yes	Yes	Yes	Yes		Yes	b	c	Yes	Hatola	44
c	Yes	Yes	Yes	Yes	Yes	Yes		Yes	a	c	a	Dhangarwadi	45
c	a	a	Yes	Yes	Yes	Yes		Yes	a	c	Yes	Surudi	46
c	a	a	Yes	Yes	Yes	Yes		Yes	a	c	a	Karkhel Bk.	47
c	b	b	b	Yes	Yes	Yes		Yes	b	c	a	Wanjarwadi	48

Census of India 2011 -**Amenities and**

Name of District:- Bid

Name of CD Block:- Ashti

Sr.No.	Name village	Availability of miscellaneous facilities (If amenities available code -Yes is given, If not available within the village , the distance range code viz; a for < 5 Kms, b for 5-10 Kms and c for 10+ kms of nearest place where facility is available is given).										
		Self-Help Group (SHG)	Public distribution system (PDS) shop	Mandis / Regular market	Weekly Haat	Agricultural marketing society	Integrated Child Development Scheme (Nutritional Centres)	Anganwadi Centre (Nutritional Centres)	Others (Nutritional Centres)	ASHA (Accredited Social Health Activist)	Community centre with/without TV	Sports Field,
1	2	80	81	82	83	84	85	86	87	88	89	90
25	Salewadgaon	Yes	Yes	c	b	c	Yes	Yes	Yes	Yes	c	c
26	Ambhora	Yes	Yes	c	b	b	Yes	Yes	Yes	Yes	c	c
27	Suleman Deola	Yes	Yes	c	c	c	Yes	Yes	Yes	Yes	c	c
28	Bhojewadi	Yes	Yes	c	c	c	Yes	Yes	Yes	c	c	c
29	Hivara	Yes	Yes	c	b	b	Yes	Yes	Yes	Yes	c	c
30	Pimparkhed	Yes	Yes	c	b	c	Yes	Yes	Yes	Yes	c	c
31	Kumbharwadi	Yes	a	b	a	b	Yes	Yes	Yes	c	c	c
32	Birangalwadi	a	b	c	b	c	Yes	Yes	Yes	c	c	c
33	Hakewadi	Yes	a	b	c	b	Yes	Yes	Yes	c	c	c
34	Burudwadi	a	b	c	b	c	Yes	Yes	Yes	c	c	c
35	Laman Tanda	a	a	c	b	b	Yes	Yes	Yes	c	c	c
36	Pangra	Yes	a	c	b	c	Yes	Yes	Yes	Yes	c	c
37	Mahinda	Yes	Yes	c	c	c	Yes	Yes	Yes	Yes	c	c
38	Morala	Yes	Yes	c	c	c	Yes	Yes	Yes	c	c	c
39	Wanvewadi	Yes	Yes	c	c	c	Yes	Yes	Yes	c	c	c
40	Khadakwadi	a	a	c	c	c	Yes	Yes	Yes	c	c	c
41	Nagtala	Yes	a	c	c	b	Yes	Yes	Yes	Yes	c	c
42	Patsara	Yes	Yes	c	c	c	Yes	Yes	Yes	Yes	c	c
43	Khalatwadi	a	a	c	c	c	Yes	Yes	Yes	c	c	c
44	Hatola	Yes	a	c	c	c	Yes	Yes	Yes	Yes	c	c
45	Dhangarwadi	Yes	a	c	c	c	Yes	Yes	Yes	c	c	c
46	Surudi	Yes	Yes	c	c	c	Yes	Yes	Yes	Yes	Yes	c
47	Karkhel Bk.	Yes	Yes	c	c	b	Yes	Yes	Yes	c	c	c
48	Wanjarwadi	Yes	b	c	b	c	Yes	Yes	Yes	c	c	c

VILLAGE DIRECTORY

Village Directory

Land use (As in 2009)

Location Code No:- 523

Location Code No:- 0266

Availability of miscellaneous facilities (If amenities available code -Yes is given, If not available within the village , the distance range code viz; a for < 5 Kms, b for 5-10 Kms and c for 10+ kms of nearest place where facility is available is given).							Availability of electricity (Yes/No)				Nearest Town			
Sports Club / Recreation Centre	Cinema / Video Hall	Public Library	Public Reading Room	Newspaper Supply	Assembly Polling station	Birth & Death Registration Office	Power Supply for Domestic Use (ED)	Power Supply for Agricultural Use (EAG)	Power Supply for Commercial Use (EC)	Power Supply for All Uses (EA)	Name	Distance range code i.e. a for < 5 Kms, b for 5-10 Kms and c for 10+ kms .	Name village	Sr.No.
91	92	93	94	95	96	97	98	99	100	101	102	103	2	1
c	c	c	c	Yes	Yes	a	Yes	Yes	Yes	Yes	Ahmadnagar	c	Salewadgaon	25
c	c	c	c	Yes	Yes	Yes	Yes	Yes	Yes	Yes	Ahmadnagar	c	Ambhora	26
c	c	c	c	Yes	Yes	Yes	Yes	Yes	Yes	Yes	Ahmadnagar	c	Suleman Deola	27
c	c	c	c	c	b	Yes	Yes	Yes	No	No	Ahmadnagar	c	Bhojewadi	28
c	c	c	c	Yes	Yes	Yes	Yes	Yes	Yes	Yes	Ahmadnagar	c	Hivara	29
c	c	c	c	Yes	Yes	Yes	Yes	Yes	Yes	Yes	Ahmadnagar	c	Pimparkhed	30
c	c	c	c	c	b	a	Yes	Yes	No	No	Ahmadnagar	c	Kumbharwadi	31
c	c	c	c	b	b	b	Yes	Yes	No	No	Ahmadnagar	c	Birangalwadi	32
c	c	c	c	c	b	a	Yes	Yes	No	No	Ahmadnagar	c	Hakewadi	33
c	c	c	c	b	b	a	Yes	Yes	No	No	Ahmadnagar	c	Burudwadi	34
c	c	c	c	c	b	a	Yes	Yes	No	No	Ahmadnagar	c	Laman Tanda	35
c	c	c	c	Yes	Yes	a	Yes	Yes	Yes	Yes	Pathardi	c	Pangra	36
c	c	c	c	Yes	Yes	Yes	Yes	Yes	Yes	Yes	Pathardi	c	Mahinda	37
c	c	c	c	c	b	Yes	Yes	Yes	No	No	Ahmadnagar	c	Morala	38
c	c	c	c	c	b	a	Yes	Yes	Yes	Yes	Ahmadnagar	c	Wanvewadi	39
c	c	c	c	c	b	a	Yes	Yes	No	No	Ahmadnagar	c	Khadakwadi	40
c	c	c	c	Yes	Yes	a	Yes	Yes	Yes	Yes	Ahmadnagar	c	Nagtala	41
c	c	c	c	Yes	Yes	Yes	Yes	Yes	Yes	Yes	Ahmadnagar	c	Patsara	42
c	c	c	c	c	b	a	Yes	Yes	No	No	Ahmadnagar	c	Khalatwadi	43
c	c	c	c	Yes	Yes	Yes	Yes	Yes	Yes	Yes	Pathardi	c	Hatola	44
c	c	c	c	c	b	a	Yes	Yes	No	No	Pathardi	c	Dhangarwadi	45
c	c	c	c	Yes	Yes	Yes	Yes	Yes	Yes	Yes	Ahmadnagar	c	Surudi	46
c	c	c	c	c	b	Yes	Yes	Yes	Yes	Yes	Ahmadnagar	c	Karkhel Bk.	47
c	c	c	c	b	b	a	Yes	Yes	No	No	Ahmadnagar	c	Wanjarwadi	48

Census of India 2011 -**Amenities and**

Name of District:- Bid

Name of CD Block:- Ashti

Sr.No.	Name village	Land Use										
		Area under different types of land use (in hectares rounded up to one decimal place)										
		Forests	Area under Non-agricultural Uses	Barren and Un-cultivable land	Permanent Pastures and Other Grazing Lands	Land Under Miscellaneous Tree Crops etc.	Culturable Waste Land	Fallow lands other than current fallows	Current Fallows	Net Area Sown	Total Irrigated Land Area	Total Un-irrigated Land Area
1	2	104	105	106	107	108	109	110	111	112	113	114
25	Salewadgaon	0	79	0	0	0	25	0	0	1966	110	1856
26	Ambhora	0	21.8	27	22	8	10	0	28	1535.7	422	1113.7
27	Suleman Deola	75	7	37.5	8.5	5	6	2	8	937	385	552
28	Bhojewadi	0	36	0	0	0	15	0	0	450	16	434
29	Hivara	0	109	0	0	0	230.4	0	0	1227.6	260	967.6
30	Pimparkhed	0	40	82.1	75.1	20	25	24	25	893	343	550
31	Kumbharwadi	0	20	15	0	40.4	30	25	15	181	101	80
32	Birangalwadi	0	6.3	0	0	0	0	0	0	225.7	4.7	221
33	Hakewadi	0	75.3	0	0	0	0	0	0	258.7	17.6	241.1
34	Burudwadi	0	14.2	0	0	0	0	0	0	288.8	6.3	282.4
35	Laman Tanda	0	12	10	0	0	16	0	4	131.4	11	120.4
36	Pangra	0	2	185	32.6	0	93	100	0	444	15.4	428.6
37	Mahinda	0	280.5	0	0	0	113	0	0	1012.4	61.4	951
38	Morala	0	56	45.8	20.1	0	232.6	0	0	2949.5	7.5	2941.9
39	Wanvewadi	0	10	42.1	28	0	108.1	9.4	73	798	30	768
40	Khadakwadi	0	2	60	6	0	26	0	23	381	11.6	369.4
41	Nagtala	0	10	100.4	16.4	0	33	0	28.9	689.3	22.3	667
42	Patsara	0	5.8	6	52.5	0	20.8	7.9	15	830.8	127.8	703.1
43	Khalatwadi	0	2.1	7.5	0	0	10.7	4.5	7	343.5	69	274.5
44	Hatola	0	266.8	0	0	0	226	0	0	363.2	24	339.2
45	Dhangarwadi	0	28.9	0	0	0	13.8	0	0	285.3	0	285.3
46	Surudi	0	14.9	29.2	48.3	0	29.8	11.9	23	1423.8	284.8	1139
47	Karkhel Bk.	0	179.6	0	0	0	88.2	0	0	609.3	20	589.3
48	Wanjarwadi	0	100	0	0	0	0	0	47	256	54	202

VILLAGE DIRECTORY

Village Directory

Land use (As in 2009)

Location Code No:- 523

Location Code No:- 0266

Land Use					Name of three most important commodities manufactured			Name of Village	Serial Number
Area irrigated by source (in hectare).					First	Second	Third		
Canals (C)	Wells/Tube-wells(W/TW)	Tanks/Lakes(T/L)	Water Falls(WF)	Others(O)				120	121
0	95	15	0	0				Salewadgaon	25
0	317	105	0	0				Ambhora	26
0	70	235	80	0				Suleman Deola	27
0	16	0	0	0				Bhojewadi	28
0	201	0	0	59				Hivara	29
43	260	20	0	20				Pimparkhed	30
31	40	20	0	10				Kumbharwadi	31
0	2.2	2.5	0	0				Birangalwadi	32
0	9.4	8.2	0	0				Hakewadi	33
0	6.3	0	0	0				Burudwadi	34
8	3	0	0	0				Laman Tanda	35
8.2	7.2	0	0	0				Pangra	36
0	47	14.4	0	0				Mahinda	37
0	7.5	0	0	0				Morala	38
6	16	8	0	0				Wanviewadi	39
0	8.6	3	0	0				Khadakwadi	40
9	10	3.3	0	0				Nagtala	41
0	87.8	40	0	0				Patsara	42
0	0	54	15	0				Khalatwadi	43
0	24	0	0	0				Hatola	44
0	0	0	0	0				Dhangarwadi	45
0	0	214.8	70	0				Surudi	46
0	16	4	0	0				Karkhel Bk.	47
0	0	54	0	0				Wanjarwadi	48

Census of India 2011 -**Amenities and**

Name of District:- Bid

Name of CD Block:- Ashti

Sr.No.	Name village	Location code no.	Total area of the village (in hectares rounded up to one decimal place)	Total population (2011 census)	Number of households (2011 census)	Number of educational amenities available. (If not available within the village , the distance range code viz; a for < 5 Kms, b for 5-10 Kms and c for 10+ kms of nearest place where facility is available is given).									
						Pre-Primary school (PP)	Primary school (P)	Middle school (M)	Secondary School (S)	Senior Secondary school (SS)	Degree college of arts science & commerce (ASC)	Engineering college(EC)	Medical college (MC)	Management institute (MI)	Polytechnic (Pt)
1	2	3	4	5	6	7	8	9	10	11	12	13	14	15	16
49	Ralesangvi	558767	219	181	33	1	1	b	b	b	c	c	c	c	c
50	Ghata Pimpri	558768	562.2	1189	300	1	1	c	c	c	c	c	c	c	c
51	Pimpri Ghata	558769	812.8	1286	308	1	1	1	1	a	b	c	c	c	c
52	Dadegaon	558770	1568.5	2846	629	1	3	2	2	1	c	c	c	c	c
53	Kolhewadi	558771	390.8	471	95	1	1	a	a	b	c	c	c	c	c
54	Kokrewadi	558772	247	523	91	1	1	a	a	b	c	c	c	c	c
55	Mahadeowadi	558773	397.7	562	113	1	1	a	a	a	c	c	c	c	c
56	Dongargan	558774	1813	2880	655	2	4	2	1	1	c	b	c	c	c
57	Devi Nimgaon	558775	1605	2756	640	3	3	1	1	a	a	c	c	c	c
58	Limbodi	558776	321.6	1255	249	3	1	1	a	b	b	c	c	c	c
59	Latewadi	558777	403	277	55	1	1	a	a	a	b	c	c	c	b
60	Mahajanwadi	558778	433	337	63	1	1	a	a	a	c	c	c	c	c
61	Dhamangaon	558779	2839	5120	1161	2	5	2	2	1	c	c	c	c	c
62	Khilad	558780	911	2482	553	6	3	2	1	1	b	c	c	c	c
63	Patan	558781	346.1	694	147	3	1	1	a	b	b	c	c	c	c
64	Sangvi Patan	558782	1474	1828	421	1	2	2	1	b	c	c	c	c	c
65	Doithan	558783	1224	1177	288	3	1	1	1	1	c	c	c	c	c
66	Kapsi	558784	994	827	190	1	1	1	a	a	c	c	c	c	c
67	Darewadi	558785	368.6	74	16	1	b	a	a	a	c	c	c	c	c
68	Bavi	558786	781.5	1332	317	2	2	1	1	b	c	c	c	c	c
69	Kohini	558787	220	742	170	1	1	a	a	a	c	c	c	c	c
70	Morewadi	558788	403	591	131	1	1	a	a	b	b	c	c	c	c
71	Kerul	558789	1170.2	2610	537	2	3	2	1	b	b	c	c	c	c
72	Shelarwadi	558790	570.4	791	162	3	1	a	a	b	b	c	c	c	c

VILLAGE DIRECTORY

Village Directory

Land use (As in 2009)

Location Code No:- 523

Location Code No:- 0266

Number of educational amenities available. (If not available within the village , the distance range code viz; a for < 5 Kms, b for 5-10 Kms and c for 10+ kms of nearest place where facility is available is given).				Number of Medical Amenities available. (If not available within the village , the distance range code viz; a for < 5 Kms, b for 5-10 Kms and c for 10+ kms of nearest place where facility is available is given).										Name village	Sr.No.	
Vocational training school /ITI	Non-formal training centre (NFTC)	Special school for disabled (SSD)	Others (specify)	Community health centre (CHC)	Primary health centre (PHC)	Primary health sub centre (PHS)	Maternity and child welfare centre (MCW)	T.B. clinic (TBC)	Hospital-allopathic (HA)	Hospital-alternative medicine (HO)	Dispensary (D)	Veterinary hospital (VH)	Mobile health clinic (MHC)			Family welfare centre (FWC)
17	18	19	20	21	22	23	24	25	26	27	28	29	30	31	2	1
c	c	c		c	c	b	c	c	c	b	c	b	c	c	Ralesangvi	49
c	c	c	1	c	c	b	c	c	c	b	c	a	c	c	Ghata Pimpri	50
c	c	c		c	c	1	c	c	c	c	c	a	c	c	Pimpri Ghata	51
c	c	c		c	c	1	c	c	c	c	c	1	c	c	Dadegaon	52
c	c	c		c	c	a	c	c	c	c	c	a	c	c	Kolhewadi	53
c	c	c		c	c	a	c	c	c	c	c	a	c	c	Kokrewadi	54
c	c	c		c	c	b	c	c	c	c	c	c	c	c	Mahadeowadi	55
c	c	c		c	c	1	c	c	c	c	c	c	c	c	Dongargan	56
c	c	c		c	c	a	c	c	c	c	c	c	c	c	Devi Nimgaon	57
c	c	c		c	c	a	c	c	c	c	c	b	c	c	Limbodi	58
c	c	c		c	c	a	c	c	c	c	c	a	c	c	Latewadi	59
c	c	c		c	c	a	c	c	c	a	c	a	c	c	Mahajanwadi	60
c	c	c		c	1	1	1	1	1	c	1	c	c	1	Dhamangaon	61
c	c	c		c	c	1	c	c	c	c	c	a	c	c	Khilad	62
c	c	c		c	c	1	c	c	c	c	c	b	c	c	Patan	63
c	c	c		c	c	1	c	c	c	c	c	a	c	c	Sangvi Patan	64
c	c	c		c	c	1	c	c	c	c	c	c	c	c	Doithan	65
c	c	c		c	c	b	c	c	c	c	c	a	c	c	Kapsi	66
c	c	c		c	c	b	c	c	c	c	c	c	c	c	Darewadi	67
c	c	c		c	c	b	c	c	c	c	c	a	c	c	Bavi	68
c	c	c		c	c	b	c	c	c	c	c	c	c	c	Kohini	69
b	b	b		c	c	b	c	c	c	c	c	b	b	c	Morewadi	70
b	b	b		c	c	b	c	c	c	c	c	b	b	c	Kerul	71
c	c	c		c	c	b	c	c	c	c	c	b	c	c	Shelarwadi	72

**Census of India 2011 -
Amenities and**

Name of District:- Bid

Name of CD Block:- Ashti

Sr.No.	Name village	Number of Non-Government Medical Amenities available.							Availability of drinking water - Yes / No							
		Charitable non Govt. hospital/Nursing home.	Medical practitioner with MBBS Degree	Medical practitioner with other degree	Medical practitioner with no degree	Traditional practitioner and faith healer .	Medicine Shop	Others	Tap water (Treated/Untreated)	Well water (Covered / Uncovered well)	Hand Pump	Tube wells / Bore well	Spring	River / Canal	Tank / Pond / Lake	Others
1	2	32	33	34	35	36	37	38	39	40	41	42	43	44	45	46
49	Ralesangvi	0	0	0	0	0	0	0	No	Yes	Yes	Yes	No	Yes	No	No
50	Ghata Pimpri	0	0	1	0	0	0	0	Yes	Yes	Yes	Yes	No	No	No	No
51	Pimpri Ghata	0	0	1	0	0	0	0	Yes	Yes	Yes	Yes	No	No	No	No
52	Dadegaon	0	0	1	0	0	0	0	Yes	Yes	Yes	No	No	No	No	No
53	Kolhwadi	0	0	0	0	0	0	0	No	Yes	Yes	Yes	No	No	No	No
54	Kokrewadi	0	0	0	0	0	0	0	No	Yes	Yes	Yes	No	No	No	No
55	Mahadeowadi	0	0	0	0	0	0	0	No	Yes	Yes	Yes	No	No	No	No
56	Dongargan	0	0	1	0	0	0	0	Yes	Yes	No	No	No	No	No	No
57	Devi Nimgaon	0	0	1	0	0	0	0	Yes	Yes	Yes	No	Yes	Yes	Yes	No
58	Limbodi	0	0	1	0	0	0	0	Yes	Yes	Yes	No	No	No	No	No
59	Latewadi	0	0	0	0	0	0	0	No	Yes	Yes	Yes	No	Yes	Yes	No
60	Mahajanwadi	0	0	0	0	0	0	0	No	Yes	Yes	Yes	No	No	No	No
61	Dhamangaon	0	1	1	0	0	1	0	Yes	Yes	Yes	No	No	No	No	No
62	Khilad	0	0	1	0	0	0	0	Yes	Yes	Yes	No	No	No	No	No
63	Patan	0	0	0	0	0	0	0	Yes	Yes	Yes	No	No	No	No	No
64	Sangvi Patan	0	0	1	0	0	0	0	Yes	Yes	Yes	Yes	No	No	No	No
65	Doithan	0	0	1	0	0	0	0	Yes	Yes	Yes	Yes	Yes	Yes	Yes	No
66	Kapsi	0	0	0	0	0	0	0	Yes	Yes	Yes	Yes	Yes	Yes	Yes	No
67	Darewadi	0	0	0	0	0	0	0	No	Yes	Yes	Yes	Yes	Yes	Yes	No
68	Bavi	0	0	1	0	0	0	0	Yes	Yes	Yes	Yes	Yes	Yes	Yes	No
69	Kohini	0	0	0	0	0	0	0	Yes	Yes	Yes	Yes	Yes	Yes	Yes	No
70	Morewadi	0	0	0	0	0	0	0	No	Yes	Yes	Yes	Yes	Yes	Yes	No
71	Kerul	0	0	1	0	0	0	0	Yes	Yes	Yes	Yes	Yes	Yes	Yes	No
72	Shelarwadi	0	0	0	0	0	0	0	No	Yes	Yes	Yes	Yes	Yes	Yes	No

VILLAGE DIRECTORY

Village Directory

Land use (As in 2009)

Location Code No:- 523

Location Code No:- 0266

Availability of toilet & others Yes / No				Communication and transport facilities (If amenities available code -Yes is given except for Village Pin Code ,If not available within the village , the distance range code viz; a for < 5 Kms, b for 5-10 Kms and c for 10+ kms of nearest place where facility is available is given).							Name village	Sr.No.
Community toilet including bath.	Community toilet excluding bath.	Rural sanitary mart or sanitary hardware outlet available near the village.	Community bio- gas or recycle of waste for productive use.	Post office(PO)	Sub post office (SPO)	Post & Telegraph office (P&TO)	Village Pin Code	Telephones (Land lines)	Public call office (PCO)	Mobile phone coverage		
47	48	49	50	51	52	53	54	55	56	57	2	1
No	No	No	No	c	c	c	414202	b	b	Yes	Ralesangvi	49
No	No	No	No	c	c	c	414202	Yes	Yes	Yes	Ghata Pimpri	50
No	No	No	No	c	Yes	c	414202	Yes	Yes	Yes	Pimpri Ghata	51
No	No	No	No	c	Yes	c	414202	Yes	Yes	Yes	Dadegaon	52
No	No	No	No	c	c	c		a	a	Yes	Kolhewadi	53
No	No	No	No	c	c	c		a	a	Yes	Kokrewadi	54
No	No	No	No	c	c	c		a	a	Yes	Mahadeowadi	55
No	No	No	No	b	Yes	b	414202	Yes	Yes	Yes	Dongargan	56
No	No	No	No	a	Yes	a	414202	Yes	Yes	Yes	Devi Nimgaon	57
No	No	No	No	b	b	b		Yes	Yes	Yes	Limbodi	58
No	No	No	No	c	c	c		a	a	Yes	Latewadi	59
No	No	No	No	c	c	c		a	a	Yes	Mahajanwadi	60
No	Yes	No	No	Yes	c	Yes	414202	Yes	Yes	Yes	Dhamangaon	61
No	No	No	No	b	Yes	b	414202	Yes	Yes	Yes	Khilad	62
No	No	No	No	b	b	b		a	a	Yes	Patan	63
No	No	No	No	c	c	c		Yes	Yes	Yes	Sangvi Patan	64
No	No	No	No	b	Yes	b	414203	Yes	Yes	Yes	Doithan	65
No	No	No	No	c	c	c	414203	Yes	a	Yes	Kapsi	66
No	No	No	No	c	c	c	414208	a	a	Yes	Darewadi	67
No	No	No	No	c	c	c	414203	Yes	Yes	Yes	Bavi	68
No	No	No	No	c	c	c		Yes	a	Yes	Kohini	69
No	No	No	No	b	Yes	b		a	a	Yes	Morewadi	70
No	No	No	No	b	Yes	b		Yes	Yes	Yes	Kerul	71
No	No	No	No	b	b	b		Yes	a	Yes	Shelarwadi	72

**Census of India 2011 -
Amenities and**

Name of District:- Bid

Name of CD Block:- Ashti

Sr.No.	Name village	Communication and transport facilities (If amenities available code -Yes is given except for Village Pin Code ,If not available within the village , the distance range code viz; a for < 5 Kms, b for 5-10 Kms and c for 10+ kms of nearest place where facility is available is given).									
		Internet cafes/ Common service centre (CSC)	Private courier facility	Bus service (Public & Private)	Railway stations	Auto/Modified Autos	Taxis and Vans	Tractors	Cycle-pulled rickshaws(Manual & Machine driven)	Carts driven by animals	Sea /River ferry service
1	2	58	59	60	61	62	63	64	65	66	67
49	Ralesangvi	c	c	a	c	b	b	c		c	
50	Ghata Pimpri	c	c	Yes	c	b	b	c		c	
51	Pimpri Ghata	b	b	Yes	c	b	b	c		c	
52	Dadegaon	c	c	Yes	c	Yes	Yes	c		c	
53	Kolhewadi	c	c	Yes	c	b	b	c		c	
54	Kokrewadi	c	c	Yes	c	b	b	c		c	
55	Mahadeowadi	c	c	Yes	c	b	b	c		c	
56	Dongargan	a	a	Yes	c	Yes	Yes	c		c	
57	Devi Nimgaon	a	a	Yes	c	Yes	Yes	c		c	
58	Limbodi	b	b	Yes	c	b	b	c		c	
59	Latewadi	c	c	a	c	a	a	c		c	
60	Mahajanwadi	c	c	a	c	a	a	c		c	
61	Dhamangaon	Yes	Yes	Yes	c	Yes	Yes	c		c	
62	Khilad	b	b	Yes	c	Yes	Yes	c		c	
63	Patan	b	b	Yes	c	b	b	c		c	
64	Sangvi Patan	c	c	Yes	c	c	c	c		c	
65	Doithan	c	c	Yes	c	b	b	c		c	
66	Kapsi	c	c	Yes	c	b	b	c		c	
67	Darewadi	c	c	a	c	b	b	c		c	
68	Bavi	c	c	Yes	c	b	b	c		c	
69	Kohini	c	c	Yes	c	c	c	c		c	
70	Morewadi	c	c	Yes	c	b	b	c		c	
71	Kerul	c	c	Yes	c	Yes	Yes	c		c	
72	Shelarwadi	c	c	Yes	c	b	b	c		c	

VILLAGE DIRECTORY

Village Directory

Land use (As in 2009)

Location Code No:- 523

Location Code No:- 0266

Village connected to highways,village roads, banks & credit societies (If amenities available code -Yes is given, If not available within the village , the distance range code viz; a for < 5 Kms, b for 5-10 Kms and c for 10+ kms of nearest place where facility is available is given).												Name village	Sr.No.
Connected to national highway(NH)	Connected to state highway(SH)	Connected to major district road (MDR)	Connected to others district road	Pucca roads	Kutchcha roads	Water bounded macadam(WBM) roads	Navigable waterway (river/canal)(NW)	Footpaths (FP)	Commercial & Co-operative Banks	ATM	Agricultural Credit Societies		
68	69	70	71	72	73	74	75	76	77	78	79	2	1
c	b	b	b	Yes	Yes	Yes		Yes	c	c	a	Ralesangvi	49
c	Yes	Yes	Yes	Yes	a	Yes		Yes	a	c	Yes	Ghata Pimpri	50
c	Yes	Yes	Yes	Yes	a	a		Yes	a	c	Yes	Pimpri Ghata	51
c	Yes	Yes	Yes	Yes	a	Yes		Yes	c	c	Yes	Dadegaon	52
c	b	a	a	Yes	a	Yes		Yes	c	c	a	Kolhewadi	53
c	b	a	a	Yes	Yes	a		Yes	c	c	a	Kokrewadi	54
c	b	a	a	Yes	a	Yes		Yes	c	c	a	Mahadeowadi	55
c	b	b	Yes	Yes	a	a		Yes	a	c	Yes	Dongargan	56
c	b	b	Yes	Yes	a	a		Yes	a	c	Yes	Devi Nimgaon	57
c	b	b	Yes	Yes	Yes	Yes		Yes	b	c	Yes	Limbodi	58
c	a	a	a	a	Yes	Yes		Yes	a	c	a	Latewadi	59
c	a	a	a	Yes	Yes	Yes		Yes	a	c	a	Mahajanwadi	60
c	Yes	Yes	Yes	Yes	Yes	Yes		Yes	c	c	Yes	Dhamangaon	61
c	Yes	Yes	a	Yes	Yes	Yes		Yes	Yes	c	Yes	Khilad	62
c	b	b	Yes	Yes	Yes	Yes		Yes	b	c	a	Patan	63
c	Yes	Yes	Yes	Yes	Yes	Yes		Yes	c	c	Yes	Sangvi Patan	64
c	Yes	Yes	Yes	Yes	Yes	Yes		Yes	c	c	Yes	Doithan	65
c	Yes	Yes	Yes	Yes	Yes	Yes		Yes	a	c	Yes	Kapsi	66
c	Yes	Yes	Yes	Yes	Yes	Yes		Yes	b	c	a	Darewadi	67
c	a	Yes	Yes	Yes	Yes	Yes		Yes	a	c	Yes	Bavi	68
c	a	a	Yes	Yes	Yes	Yes		Yes	c	c	Yes	Kohini	69
c	b	Yes	Yes	Yes	Yes	Yes		Yes	b	b	b	Morewadi	70
c	b	Yes	Yes	Yes	Yes	Yes		Yes	b	b	Yes	Kerul	71
c	b	Yes	Yes	Yes	Yes	Yes		Yes	b	c	a	Shelarwadi	72

Census of India 2011 -**Amenities and**

Name of District:- Bid

Name of CD Block:- Ashti

Sr.No.	Name village	Availability of miscellaneous facilities (If amenities available code -Yes is given, If not available within the village , the distance range code viz; a for < 5 Kms, b for 5-10 Kms and c for 10+ kms of nearest place where facility is available is given).										
		Self-Help Group (SHG)	Public distribution system (PDS) shop	Mandis / Regular market	Weekly Haat	Agricultural marketing society	Integrated Child Development Scheme (Nutritional Centres)	Anganwadi Centre (Nutritional Centres)	Others (Nutritional Centres)	ASHA (Accredited Social Health Activist)	Community centre with/without TV	Sports Field,
1	2	80	81	82	83	84	85	86	87	88	89	90
49	Ralesangvi	a	b	c	b	c	Yes	Yes	Yes	c	c	c
50	Ghata Pimpri	Yes	a	c	c	c	Yes	Yes	Yes	Yes	c	c
51	Pimpri Ghata	Yes	Yes	a	c	a	Yes	Yes	Yes	Yes	c	c
52	Dadegaon	Yes	Yes	c	c	c	Yes	Yes	Yes	Yes	Yes	c
53	Kolhwadi	Yes	a	c	c	c	Yes	Yes	Yes	c	c	c
54	Kokrewadi	Yes	a	a	c	c	Yes	Yes	Yes	c	c	c
55	Mahadeowadi	Yes	a	a	c	c	Yes	Yes	Yes	c	c	c
56	Dongargan	Yes	Yes	c	a	a	Yes	Yes	Yes	Yes	Yes	c
57	Devi Nimgaon	Yes	Yes	c	c	c	Yes	Yes	Yes	Yes	Yes	c
58	Limbodi	Yes	Yes	b	b	b	Yes	Yes	Yes	Yes	c	c
59	Latewadi	a	a	c	a	c	Yes	Yes	Yes	c	c	c
60	Mahajanwadi	a	a	c	a	c	Yes	Yes	Yes	c	c	c
61	Dhamangaon	Yes	Yes	Yes	Yes	c	Yes	Yes	Yes	Yes	Yes	c
62	Khilad	Yes	Yes	c	a	b	Yes	Yes	Yes	Yes	Yes	c
63	Patan	Yes	Yes	b	b	b	Yes	Yes	Yes	c	c	c
64	Sangvi Patan	Yes	Yes	c	b	c	Yes	Yes	Yes	Yes	c	c
65	Doithan	Yes	Yes	c	c	c	Yes	Yes	Yes	Yes	c	c
66	Kapsi	Yes	Yes	c	c	c	Yes	Yes	Yes	c	c	c
67	Darewadi	a	a	c	c	c	b	b	Yes	c	c	c
68	Bavi	Yes	a	c	c	c	Yes	Yes	Yes	Yes	c	c
69	Kohini	Yes	Yes	c	c	c	Yes	Yes	Yes	c	c	c
70	Morewadi	Yes	Yes	b	b	b	Yes	Yes	Yes	c	c	c
71	Kerul	Yes	Yes	b	b	b	Yes	Yes	Yes	Yes	Yes	c
72	Shelarwadi	Yes	a	b	b	b	Yes	Yes	Yes	c	c	c

VILLAGE DIRECTORY

Village Directory

Land use (As in 2009)

Location Code No:- 523

Location Code No:- 0266

Availability of miscellaneous facilities (If amenities available code -Yes is given, If not available within the village , the distance range code viz; a for < 5 Kms, b for 5-10 Kms and c for 10+ kms of nearest place where facility is available is given).							Availability of electricity (Yes/No)				Nearest Town			
Sports Club / Recreation Centre	Cinema / Video Hall	Public Library	Public Reading Room	Newspaper Supply	Assembly Polling station	Birth & Death Registration Office	Power Supply for Domestic Use (ED)	Power Supply for Agricultural Use (EAG)	Power Supply for Commercial Use (EC)	Power Supply for All Uses (EA)	Name	Distance range code i.e. a for < 5 Kms, b for 5-10 Kms and c for 10+ kms .	Name village	Sr.No.
91	92	93	94	95	96	97	98	99	100	101	102	103	2	1
c	c	c	c	b	b	a	Yes	Yes	No	No	Ahmadnagar	c	Ralesangvi	49
c	c	c	c	Yes	Yes	a	Yes	Yes	Yes	Yes	Pathardi	c	Ghata Pimpri	50
c	c	c	c	Yes	Yes	Yes	Yes	Yes	Yes	Yes	Pathardi	c	Pimpri Ghata	51
c	c	c	c	Yes	Yes	Yes	Yes	Yes	Yes	Yes	Pathardi	c	Dadegaon	52
c	c	c	c	c	b	a	Yes	Yes	No	No	Pathardi	c	Kolhewadi	53
c	c	c	c	a	a	a	Yes	Yes	No	No	Pathardi	c	Kokrewadi	54
c	c	c	c	a	a	a	Yes	Yes	No	No	Pathardi	c	Mahadeowadi	55
c	c	c	c	Yes	Yes	Yes	Yes	Yes	Yes	Yes	Ahmadnagar	c	Dongargan	56
c	c	c	c	Yes	Yes	Yes	Yes	Yes	Yes	Yes	Pathardi	c	Devi Nimgaon	57
c	c	c	c	Yes	Yes	Yes	Yes	Yes	Yes	Yes	Ahmadnagar	c	Limbodi	58
c	c	c	c	c	b	a	Yes	Yes	No	No	Pathardi	c	Latewadi	59
c	c	c	c	a	a	a	Yes	Yes	No	No	Ahmadnagar	c	Mahajanwadi	60
c	c	Yes	Yes	Yes	Yes	Yes	Yes	Yes	Yes	Yes	Pathardi	c	Dhamangaon	61
c	c	Yes	Yes	Yes	Yes	Yes	Yes	Yes	Yes	Yes	Ahmadnagar	c	Khilad	62
c	c	c	c	c	b	Yes	Yes	Yes	No	No	Ahmadnagar	c	Patan	63
c	c	c	c	Yes	Yes	Yes	Yes	Yes	Yes	Yes	Ahmadnagar	c	Sangvi Patan	64
c	c	c	c	Yes	Yes	Yes	Yes	Yes	Yes	Yes	Pathardi	c	Doithan	65
c	c	c	c	c	b	Yes	Yes	Yes	Yes	Yes	Pathardi	c	Kapsi	66
c	c	c	c	b	b	a	Yes	Yes	No	No	Pathardi	c	Darewadi	67
c	c	c	c	Yes	Yes	a	Yes	Yes	Yes	Yes	Pathardi	c	Bavi	68
c	c	c	c	c	b	Yes	Yes	Yes	Yes	Yes	Pathardi	c	Kohini	69
c	c	c	c	c	b	a	Yes	Yes	No	No	Pathardi	c	Morewadi	70
c	c	c	c	Yes	Yes	Yes	Yes	Yes	Yes	Yes	Pathardi	c	Kerul	71
c	c	c	c	c	b	Yes	Yes	Yes	Yes	Yes	Pathardi	c	Shelarwadi	72

Census of India 2011 -**Amenities and**

Name of District:- Bid

Name of CD Block:- Ashti

Sr.No.	Name village	Land Use											
		Area under different types of land use (in hectares rounded up to one decimal place)											
		Forests	Area under Non-agricultural Uses	Barren and Un-cultivable land	Permanent Pastures and Other Grazing Lands	Land Under Miscellaneous Tree Crops etc.	Culturable Waste Land	Fallow lands other than current fallows	Current Fallows	Net Area Sown	Total Irrigated Land Area	Total Un-irrigated Land Area	
1	2	104	105	106	107	108	109	110	111	112	113	114	
49	Ralesangvi	0	4	0	0	0	0	0	0	0	215	15.4	199.6
50	Ghata Pimpri	0	2.1	10.4	20.4	0	0	0	0	0	529.3	198.4	330.9
51	Pimpri Ghata	0	2.4	10	184.5	0	0	0	0	0	615.9	226.5	389.4
52	Dadegaon	0	2.7	43.2	246.1	0	0	0	0	0	1276.5	648.9	627.6
53	Kolhewadi	0	2	15.1	0	0	0	0	0	0	373.7	110.2	263.5
54	Kokrewadi	0	2	12.8	0	0	0	0	0	0	232.2	50.1	182.1
55	Mahadeowadi	0	2	14.1	0	0	0	0	0	0	381.6	60.3	321.3
56	Dongargan	0	66	0	0	0	317.5	0	0	0	1429.5	741	688.5
57	Devi Nimgaon	0	151	0	0	0	208	0	0	0	1246	263	983
58	Limbodi	0	3	9	7.9	0	0	0	19	0	282.7	51	231.7
59	Latewadi	0	7.8	0	0	0	0	0	0	0	395.2	10	385.2
60	Mahajanwadi	0	4.6	0	0	0	0	0	0	0	428.4	11.2	417.3
61	Dhamangaon	112.4	2.6	142	178	0	0	0	241	0	2163	1025	1138
62	Khilad	0	185.8	0	0	0	23	0	0	0	702.2	17.9	684.2
63	Patan	0	2	28	25.6	0	0	0	53.6	0	237	21	216
64	Sangvi Patan	0	117.2	0	0	0	20	0	0	0	1336.8	144.9	1191.9
65	Doithan	0	141.7	0	0	0	58.2	0	0	0	1024.1	80	944.1
66	Kapsi	101.2	57.8	0	0	0	0.2	0	0	0	834.8	105.3	729.5
67	Darewadi	0	2	0	0	0	229.6	0	0	0	137	35.7	101.3
68	Bavi	56.6	100.8	0	0	0	21.3	0	0	0	602.9	86.8	516.1
69	Kohini	0	27.9	0	0	0	57.8	0	0	0	134.3	12.1	122.1
70	Morewadi	0	14.3	0	0	0	112.2	0	0	0	276.4	38	238.4
71	Kerul	0	93.4	25.1	55.6	17.1	76.8	0	217.3	0	684.9	140.8	544.1
72	Shelarwadi	0	4.8	7.4	0	0	60	30.2	12.1	0	455.9	12.2	443.7

VILLAGE DIRECTORY

Village Directory

Land use (As in 2009)

Location Code No:- 523

Location Code No:- 0266

Land Use					Name of three most important commodities manufactured			Name of Village	Serial Number
Area irrigated by source (in hectare).					First	Second	Third		
Canals (C)	Wells/Tube-wells(W/TW)	Tanks/Lakes(T/L)	Water Falls(WF)	Others(O)				120	121
0	13.2	2.2	0	0				Ralesangvi	49
0	198.4	0	0	0				Ghata Pimpri	50
0	226.5	0	0	0				Pimpri Ghata	51
274.4	374.5	0	0	0				Dadegaon	52
40.1	70.1	0	0	0				Kolhewadi	53
0	50.1	0	0	0				Kokrewadi	54
0	60.3	0	0	0				Mahadeowadi	55
384	357	0	0	0				Dongargan	56
186	77	0	0	0				Devi Nimgaon	57
0	31	20	0	0				Limbodi	58
0	5	5	0	0				Latewadi	59
0	7	4.2	0	0				Mahajanwadi	60
0	825	150	0	50				Dhamangaon	61
0	17.9	0	0	0				Khilad	62
0	21	0	0	0				Patan	63
0	144.9	0	0	0				Sangvi Patan	64
0	80	0	0	0				Doithan	65
0	105.3	0	0	0				Kapsi	66
0	35.7	0	0	0				Darewadi	67
0	30.2	56.6	0	0				Bavi	68
0	12.1	0	0	0				Kohini	69
0	38	0	0	0				Morewadi	70
75.3	65.5	0	0	0				Kerul	71
0	9	3.2	0	0				Shelarwadi	72

**Census of India 2011 -
Amenities and**

Name of District:- Bid

Name of CD Block:- Ashti

Sr.No.	Name village	Location code no.	Total area of the village (in hectares rounded up to one decimal place)	Total population (2011 census)	Number of households (2011 census)	Number of educational amenities available. (If not available within the village , the distance range code viz; a for < 5 Kms, b for 5-10 Kms and c for 10+ kms of nearest place where facility is available is given).									
						Pre-Primary school (PP)	Primary school (P)	Middle school (M)	Secondary School (S)	Senior Secondary school (SS)	Degree college of arts science & commerce (ASC)	Engineering college(EC)	Medical college (MC)	Management institute (MI)	Polytechnic (Pt)
1	2	3	4	5	6	7	8	9	10	11	12	13	14	15	16
73	Bhavarwadi	558791	318.2	733	169	1	1	a	a	a	b	c	c	c	c
74	Kinhi	558792	1940	1026	254	1	1	1	1	b	b	c	c	c	c
75	Wetalwadi	558793	679	469	112	1	1	1	a	a	c	c	c	c	c
76	Ganagewadi	558794	1483	569	129	2	1	1	1	c	c	c	c	c	c
77	Beed-sangvi	558795	3520	2908	609	2	4	2	1	1	c	c	c	c	c
78	Sakat	558796	534.1	925	199	3	1	1	b	b	c	c	c	c	c
79	Loni	558797	3066.2	4084	847	2	5	2	2	1	c	c	c	c	c
80	Khuntephal	558798	422.8	792	158	4	1	1	1	b	c	c	c	c	c
81	Koyal	558799	1114	1366	302	1	2	1	1	c	c	c	c	c	c
82	Sumbhewadi	558800	572.4	541	123	1	1	a	a	a	c	c	c	c	c
83	Pimpla	558801	2195.2	2673	601	1	3	1	1	1	c	c	c	c	c
84	Dhangarwadi	558802	328	523	111	3	1	1	a	a	c	c	c	c	c
85	Kakadwadi	558803	342.7	297	67	1	1	a	a	a	c	c	c	c	c
86	Nandur	558804	1432.8	1794	375	1	2	2	1	b	b	b	c	c	c
87	Waghluj	558805	681.5	1424	304	3	2	1	1	1	b	b	c	c	c
88	Lamantanda	558806	383.8	705	139	1	1	a	a	a	b	c	c	c	c
89	Balewadi	558807	562	842	180	2	1	1	b	b	b	c	c	c	c
90	Kumbhephal	558808	697.5	655	164	1	1	a	a	a	c	c	c	c	c
91	Khuntephal Pundi	558809	1011.4	1114	259	1	1	1	c	c	c	c	c	c	c
92	Kharadgavhan	558810	477.9	617	116	1	1	1	b	b	c	c	c	c	c
93	Thombal Sangvi	558811	733.4	802	182	1	1	a	a	b	c	c	c	c	c
94	Hatolan	558812	393	603	146	1	1	1	1	c	c	c	c	c	c
95	Aurangpur	558813	177.3	258	59	1	1	c	c	c	c	c	c	c	c
96	Parodi	558814	505.4	1128	277	1	1	1	c	b	c	c	c	c	c

VILLAGE DIRECTORY

Village Directory

Land use (As in 2009)

Location Code No:- 523

Location Code No:- 0266

Number of educational amenities available. (If not available within the village , the distance range code viz; a for < 5 Kms, b for 5-10 Kms and c for 10+ kms of nearest place where facility is available is given).				Number of Medical Amenities available. (If not available within the village , the distance range code viz; a for < 5 Kms, b for 5-10 Kms and c for 10+ kms of nearest place where facility is available is given).										Name village	Sr.No.	
Vocational training school /ITI	Non-formal training centre (NFTC)	Special school for disabled (SSD)	Others (specify)	Community health centre (CHC)	Primary health centre (PHC)	Primary health sub centre (PHS)	Maternity and child welfare centre (MCW)	T.B. clinic (TBC)	Hospital-allopathic (HA)	Hospital-alternative medicine (HO)	Dispensary (D)	Veterinary hospital (VH)	Mobile health clinic (MHC)			Family welfare centre (FWC)
17	18	19	20	21	22	23	24	25	26	27	28	29	30	31	2	1
b	b	b		c	c	b	c	c	c	c	c	b	b	c	Bhawarwadi	73
b	b	b		c	c	1	c	c	c	c	c	b	b	c	Kinhi	74
c	c	c		c	c	c	c	c	c	c	c	c	c	c	Wetalwadi	75
c	c	c		c	c	b	c	c	c	c	c	a	c	c	Ganagewadi	76
c	c	c		c	c	1	c	c	c	c	c	c	c	c	Beed-sangvi	77
c	c	c		c	c	b	c	c	c	c	c	b	c	c	Sakat	78
c	c	c		c	c	1	c	c	c	c	c	b	c	c	Loni	79
c	c	c		c	1	a	1	1	c	c	1	b	c	1	Khuntephal	80
c	c	c		c	c	a	c	c	c	c	c	b	c	c	Koyal	81
c	c	c		c	c	a	c	c	c	c	c	a	c	c	Sumbhewadi	82
c	c	c		c	c	1	c	c	c	c	c	c	c	c	Pimpla	83
c	c	c	1	c	c	a	c	c	c	b	c	a	c	c	Dhangarwadi	84
c	c	c		c	c	a	c	c	c	c	c	a	c	c	Kakadwadi	85
c	c	c		c	c	b	c	c	c	c	c	c	c	c	Nandur	86
c	c	c		c	c	b	c	c	c	c	c	b	c	c	Waghluj	87
c	c	c		c	c	b	c	c	c	c	c	b	c	c	Lamantanda	88
c	c	c		c	c	b	c	c	c	c	c	c	c	c	Balewadi	89
c	c	c		c	c	a	c	c	c	c	c	b	c	c	Kumbhephal	90
c	c	c		c	c	1	c	c	c	c	c	c	1	c	Khuntephal Pundi	91
c	c	c		c	c	b	c	c	c	c	c	b	c	c	Kharadgavhan	92
c	c	c		c	c	a	c	c	c	c	c	a	c	c	Thombal Sangvi	93
c	c	c		c	c	b	c	c	c	c	c	c	c	c	Hatolan	94
c	c	c	1	c	c	b	c	c	c	c	c	c	c	c	Aurangpur	95
c	c	c		c	c	b	c	c	c	c	c	c	c	c	Parodi	96

Census of India 2011 -**Amenities and**

Name of District:- Bid

Name of CD Block:- Ashti

Sr.No.	Name village	Number of Non-Government Medical Amenities available.							Availability of drinking water - Yes / No							
		Charitable non Govt. hospital/Nursing home.	Medical practitioner with MBBS Degree	Medical practitioner with other degree	Medical practitioner with no degree	Traditional practitioner and faith healer .	Medicine Shop	Others	Tap water (Treated/Untreated)	Well water (Covered / Uncovered well)	Hand Pump	Tube wells / Bore well	Spring	River / Canal	Tank / Pond / Lake	Others
1	2	32	33	34	35	36	37	38	39	40	41	42	43	44	45	46
73	Bhavarwadi	0	0	0	0	0	0	0	No	Yes	Yes	Yes	Yes	Yes	Yes	No
74	Kinhi	0	0	1	0	0	0	0	Yes	Yes	Yes	Yes	Yes	Yes	Yes	No
75	Wetalwadi	0	0	0	0	0	0	0	Yes	Yes	Yes	Yes	Yes	Yes	Yes	No
76	Ganagewadi	0	0	0	0	0	0	0	Yes	Yes	Yes	Yes	No	Yes	Yes	No
77	Beed-sangvi	0	0	1	0	0	0	0	Yes	Yes	Yes	Yes	No	Yes	Yes	No
78	Sakat	0	0	0	0	0	0	0	Yes	Yes	Yes	Yes	Yes	Yes	Yes	No
79	Loni	0	0	1	0	0	1	0	Yes	Yes	Yes	Yes	Yes	Yes	No	No
80	Khuntephal	0	0	0	0	0	0	0	Yes	Yes	Yes	Yes	No	No	No	No
81	Koyal	0	0	1	0	0	0	0	Yes	Yes	Yes	Yes	No	No	No	No
82	Sumbhewadi	0	0	0	0	0	0	0	No	Yes	Yes	Yes	Yes	Yes	Yes	No
83	Pimla	0	0	1	0	0	0	0	Yes	Yes	Yes	Yes	Yes	Yes	Yes	No
84	Dhangarwadi	0	0	0	0	0	0	0	No	Yes	Yes	Yes	Yes	Yes	Yes	No
85	Kakadwadi	0	0	0	0	0	0	0	No	Yes	Yes	Yes	No	No	No	No
86	Nandur	0	0	1	0	0	0	0	Yes	Yes	Yes	Yes	Yes	Yes	Yes	No
87	Waghluj	0	0	1	0	0	0	0	Yes	Yes	Yes	Yes	Yes	Yes	Yes	No
88	Lamantanda	0	0	0	0	0	0	0	Yes	Yes	Yes	Yes	Yes	Yes	Yes	No
89	Balewadi	0	0	0	0	0	0	0	Yes	Yes	Yes	Yes	Yes	Yes	Yes	No
90	Kumbhephal	0	0	0	0	0	0	0	No	Yes	Yes	No	No	No	No	No
91	Khuntephal Pundi	0	0	1	0	0	0	0	Yes	Yes	Yes	Yes	No	No	No	No
92	Kharadgavhan	0	0	0	0	0	0	0	Yes	Yes	Yes	Yes	Yes	Yes	Yes	No
93	Thombal Sangvi	0	0	0	0	0	0	0	No	Yes	Yes	No	No	No	No	No
94	Hatolan	0	0	0	0	0	0	0	No	Yes	Yes	Yes	Yes	Yes	Yes	No
95	Aurangpur	0	0	0	0	0	0	0	No	Yes	Yes	Yes	Yes	Yes	Yes	No
96	Parodi	0	0	1	0	0	0	0	Yes	Yes	Yes	Yes	Yes	Yes	Yes	No

VILLAGE DIRECTORY

Village Directory

Land use (As in 2009)

Location Code No:- 523

Location Code No:- 0266

Availability of toilet & others Yes / No				Communication and transport facilities (If amenities available code -Yes is given except for Village Pin Code ,If not available within the village , the distance range code viz; a for < 5 Kms, b for 5-10 Kms and c for 10+ kms of nearest place where facility is available is given).							Name village	Sr.No.
Community toilet including bath.	Community toilet excluding bath.	Rural sanitary mart or sanitary hardware outlet available near the village.	Community bio- gas or recycle of waste for productive use.	Post office(PO)	Sub post office (SPO)	Post & Telegraph office (P&TO)	Village Pin Code	Telephones (Land lines)	Public call office (PCO)	Mobile phone coverage		
47	48	49	50	51	52	53	54	55	56	57	2	1
No	No	No	No	b	b	b		Yes	a	Yes	Bhawarwadi	73
No	No	No	No	b	b	b		Yes	Yes	Yes	Kinhi	74
No	No	No	No	c	c	c		a	a	Yes	Wetalwadi	75
No	No	No	No	c	c	c		a	a	Yes	Ganagewadi	76
No	No	No	No	b	Yes	b	414203	Yes	Yes	Yes	Beed-sangvi	77
No	No	No	No	c	c	c		Yes	a	Yes	Sakat	78
No	Yes	No	No	Yes	c	Yes	414202	Yes	Yes	Yes	Loni	79
No	No	No	No	c	c	c		Yes	a	Yes	Khuntephal	80
No	No	No	No	c	c	c		Yes	Yes	Yes	Koyal	81
No	No	No	No	c	c	c		a	a	Yes	Sumbhewadi	82
No	No	No	No	b	Yes	b		Yes	Yes	Yes	Pimpla	83
No	No	No	No	a	a	a		a	a	Yes	Dhangarwadi	84
No	No	No	No	c	c	c		a	a	Yes	Kakadwadi	85
No	No	No	No	c	c	c		Yes	Yes	Yes	Nandur	86
No	No	No	No	b	Yes	b		Yes	Yes	Yes	Waghluj	87
No	No	No	No	c	c	c		Yes	a	Yes	Lamantanda	88
No	No	No	No	a	a	a		Yes	a	Yes	Balewadi	89
No	No	No	No	c	c	c		a	a	Yes	Kumbhephal	90
No	No	No	No	c	Yes	c		Yes	Yes	Yes	Khuntephal Pundi	91
No	No	No	No	c	c	c		a	a	Yes	Kharadgavhan	92
No	No	No	No	c	c	c		Yes	a	Yes	Thombal Sangvi	93
No	No	No	No	c	c	c		a	a	Yes	Hatolan	94
No	No	No	No	c	c	c		a	a	Yes	Aurangpur	95
No	No	No	No	c	c	c		Yes	Yes	Yes	Parodi	96

**Census of India 2011 -
Amenities and**

Name of District:- Bid

Name of CD Block:- Ashti

Sr.No.	Name village	Communication and transport facilities (If amenities available code -Yes is given except for Village Pin Code ,If not available within the village , the distance range code viz; a for < 5 Kms, b for 5-10 Kms and c for 10+ kms of nearest place where facility is available is given).									
		Internet cafes/ Common service centre (CSC)	Private courier facility	Bus service (Public & Private)	Railway stations	Auto/Modified Autos	Taxis and Vans	Tractors	Cycle-pulled rickshaws(Manual & Machine driven)	Carts driven by animals	Sea /River ferry service
1	2	58	59	60	61	62	63	64	65	66	67
73	Bhavarwadi	c	c	Yes	c	b	b	c		c	
74	Kinhi	c	c	Yes	c	b	b	c		c	
75	Wetalwadi	c	c	Yes	c	c	c	c		c	
76	Ganagewadi	c	c	Yes	c	c	c	c		c	
77	Beed-sangvi	c	c	Yes	c	Yes	Yes	c		c	
78	Sakat	c	c	Yes	c	b	b	c		c	
79	Loni	c	c	Yes	c	Yes	Yes	c		c	
80	Khuntephal	c	c	Yes	c	b	b	c		c	
81	Koyal	c	c	Yes	c	b	b	c		c	
82	Sumbhewadi	c	c	Yes	c	b	b	c		c	
83	Pimpla	c	c	Yes	c	Yes	Yes	c		c	
84	Dhangarwadi	c	c	Yes	c	b	b	c		c	
85	Kakadwadi	c	c	a	c	b	b	c		c	
86	Nandur	c	c	Yes	c	b	b	c		c	
87	Waghluj	c	c	Yes	c	b	b	c		c	
88	Lamantanda	c	c	Yes	c	b	b	c		c	
89	Balewadi	c	c	Yes	c	b	b	c		c	
90	Kumbhephal	c	c	Yes	c	c	c	c		c	
91	Khuntephal Pundi	c	c	Yes	c	b	b	c		c	
92	Kharadgavhan	c	c	Yes	c	b	b	c		c	
93	Thombal Sangvi	c	c	Yes	c	b	b	c		c	
94	Hatolan	c	c	Yes	c	b	b	c		c	
95	Aurangpur	c	c	a	c	b	b	c		c	
96	Parodi	c	c	Yes	c	c	c	c		c	

VILLAGE DIRECTORY

Village Directory

Land use (As in 2009)

Location Code No:- 523

Location Code No:- 0266

Village connected to highways,village roads, banks & credit societies (If amenities available code -Yes is given, If not available within the village , the distance range code viz; a for < 5 Kms, b for 5-10 Kms and c for 10+ kms of nearest place where facility is available is given).												Name village	Sr.No.
Connected to national highway(NH)	Connected to state highway(SH)	Connected to major district road (MDR)	Connected to others district road	Pucca roads	Kutchcha roads	Water bounded macadam(WBM) roads	Navigable waterway (river/canal)(NW)	Footpaths (FP)	Commercial & Co-operative Banks	ATM	Agricultural Credit Societies		
68	69	70	71	72	73	74	75	76	77	78	79	2	1
c	b	a	Yes	Yes	Yes	Yes		Yes	b	b	b	Bhawarwadi	73
c	b	Yes	Yes	Yes	Yes	Yes		Yes	b	b	Yes	Kinhi	74
c	b	a	Yes	Yes	Yes	Yes		Yes	c	c	a	Wetalwadi	75
c	b	Yes	Yes	Yes	Yes	Yes		Yes	b	c	a	Ganagewadi	76
c	b	Yes	Yes	Yes	Yes	Yes		Yes	b	c	Yes	Beed-sangvi	77
c	a	a	Yes	Yes	Yes	Yes		Yes	b	c	Yes	Sakat	78
c	c	Yes	Yes	Yes	Yes	Yes		Yes	a	c	Yes	Loni	79
c	a	a	a	a	Yes	Yes		Yes	c	c	Yes	Khuntephal	80
c	b	b	b	Yes	Yes	Yes		Yes	c	c	Yes	Koyal	81
c	c	c	Yes	Yes	Yes	Yes		Yes	a	c	a	Sumbhewadi	82
c	c	Yes	Yes	Yes	a	a		Yes	b	c	Yes	Pimpla	83
c	c	a	a	Yes	Yes	Yes		Yes	b	c	a	Dhangarwadi	84
c	c	c	c	a	Yes	Yes		Yes	a	c	a	Kakadwadi	85
c	a	Yes	Yes	Yes	Yes	Yes		Yes	b	c	Yes	Nandur	86
c	Yes	Yes	Yes	Yes	Yes	Yes		Yes	b	c	Yes	Waghluj	87
c	a	a	a	Yes	Yes	Yes		Yes	c	c	Yes	Lamantanda	88
c	a	a	b	Yes	Yes	Yes		Yes	b	c	Yes	Balewadi	89
c	b	a	Yes	Yes	Yes	Yes		Yes	a	c	a	Kumbhephal	90
c	b	Yes	Yes	Yes	Yes	Yes		Yes	c	c	Yes	Khuntephal Pundi	91
c	b	Yes	Yes	Yes	Yes	Yes		Yes	b	c	b	Kharadgavhan	92
c	b	a	a	Yes	Yes	Yes		Yes	b	c	Yes	Thombal Sangvi	93
c	c	Yes	Yes	Yes	Yes	Yes		Yes	c	c	a	Hatolan	94
c	c	Yes	Yes	Yes	Yes	Yes		Yes	c	c	a	Aurangpur	95
c	c	Yes	Yes	Yes	Yes	Yes		Yes	b	c	Yes	Parodi	96

Census of India 2011 -**Amenities and**

Name of District:- Bid

Name of CD Block:- Ashti

Sr.No.	Name village	Availability of miscellaneous facilities (If amenities available code -Yes is given, If not available within the village , the distance range code viz; a for < 5 Kms, b for 5-10 Kms and c for 10+ kms of nearest place where facility is available is given).										
		Self-Help Group (SHG)	Public distribution system (PDS) shop	Mandis / Regular market	Weekly Haat	Agricultural marketing society	Integrated Child Development Scheme (Nutritional Centres)	Anganwadi Centre (Nutritional Centres)	Others (Nutritional Centres)	ASHA (Accredited Social Health Activist)	Community centre with/without TV	Sports Field,
1	2	80	81	82	83	84	85	86	87	88	89	90
73	Bhavarwadi	Yes	Yes	b	b	b	Yes	Yes	Yes	c	c	c
74	Kinhi	Yes	Yes	b	b	b	Yes	Yes	Yes	Yes	c	c
75	Wetalwadi	Yes	a	c	c	c	Yes	Yes	Yes	c	c	c
76	Ganagewadi	Yes	a	c	a	c	Yes	Yes	Yes	c	c	c
77	Beed-sangvi	Yes	Yes	c	c	c	Yes	Yes	Yes	Yes	Yes	c
78	Sakat	Yes	Yes	c	b	c	Yes	Yes	Yes	c	c	c
79	Loni	Yes	Yes	c	Yes	c	Yes	Yes	Yes	Yes	Yes	c
80	Khuntephal	Yes	Yes	c	b	c	Yes	Yes	Yes	c	c	c
81	Koyal	Yes	Yes	c	b	c	Yes	Yes	Yes	Yes	c	c
82	Sumbhewadi	Yes	a	c	a	c	Yes	Yes	Yes	c	c	c
83	Pimla	Yes	Yes	c	c	c	Yes	Yes	Yes	Yes	Yes	c
84	Dhangarwadi	Yes	Yes	c	a	c	Yes	Yes	Yes	c	c	c
85	Kakadwadi	a	a	c	a	a	Yes	Yes	Yes	c	c	c
86	Nandur	Yes	a	c	c	c	Yes	Yes	Yes	Yes	c	c
87	Waghluj	Yes	Yes	c	b	c	Yes	Yes	Yes	Yes	c	c
88	Lamantanda	Yes	a	b	b	c	Yes	Yes	Yes	c	c	c
89	Balewadi	Yes	Yes	c	b	c	Yes	Yes	Yes	c	c	c
90	Kumbhephal	Yes	Yes	c	b	c	Yes	Yes	Yes	c	a	a
91	Khuntephal Pundi	Yes	Yes	c	b	c	Yes	Yes	Yes	Yes	c	c
92	Kharadgavhan	Yes	Yes	c	b	c	Yes	Yes	Yes	c	c	c
93	Thombal Sangvi	Yes	Yes	c	a	c	Yes	Yes	Yes	c	c	c
94	Hatolan	Yes	Yes	c	c	c	Yes	Yes	Yes	c	c	c
95	Aurangpur	a	a	c	c	c	Yes	Yes	Yes	c	c	c
96	Parodi	Yes	a	c	c	c	Yes	Yes	Yes	Yes	c	c

VILLAGE DIRECTORY

Village Directory

Land use (As in 2009)

Location Code No:- 523

Location Code No:- 0266

Availability of miscellaneous facilities (If amenities available code -Yes is given, If not available within the village , the distance range code viz; a for < 5 Kms, b for 5-10 Kms and c for 10+ kms of nearest place where facility is available is given).							Availability of electricity (Yes/No)				Nearest Town			
Sports Club / Recreation Centre	Cinema / Video Hall	Public Library	Public Reading Room	Newspaper Supply	Assembly Polling station	Birth & Death Registration Office	Power Supply for Domestic Use (ED)	Power Supply for Agricultural Use (EAG)	Power Supply for Commercial Use (EC)	Power Supply for All Uses (EA)	Name	Distance range code i.e. a for < 5 Kms, b for 5-10 Kms and c for 10+ kms .	Name village	Sr.No.
91	92	93	94	95	96	97	98	99	100	101	102	103	2	1
c	c	c	c	c	b	a	Yes	Yes	Yes	Yes	Pathardi	c	Bhawarwadi	73
c	c	c	c	Yes	Yes	a	Yes	Yes	Yes	Yes	Pathardi	c	Kinhi	74
c	c	c	c	c	b	a	Yes	Yes	No	No	Pathardi	c	Wetalwadi	75
c	c	c	c	b	b	a	Yes	Yes	No	No	Pathardi	c	Ganagewadi	76
c	c	c	c	Yes	Yes	Yes	Yes	Yes	Yes	Yes	Pathardi	c	Beed-sangvi	77
c	c	c	c	c	b	Yes	Yes	Yes	Yes	Yes	Ahmadnagar	c	Sakat	78
c	c	Yes	Yes	Yes	Yes	Yes	Yes	Yes	Yes	Yes	Ahmadnagar	c	Loni	79
c	c	c	c	c	b	Yes	Yes	Yes	Yes	Yes	Ahmadnagar	c	Khuntephal	80
c	c	c	c	Yes	Yes	a	Yes	Yes	Yes	Yes	Ahmadnagar	c	Koyal	81
c	c	c	c	c	b	Yes	Yes	Yes	No	No	Ahmadnagar	c	Sumbhewadi	82
c	c	c	c	Yes	Yes	Yes	Yes	Yes	Yes	Yes	Ahmadnagar	c	Pimpla	83
c	c	c	c	c	b	Yes	Yes	Yes	No	No	Ahmadnagar	c	Dhangarwadi	84
c	c	c	c	b	b	a	Yes	Yes	No	No	Ahmadnagar	c	Kakadwadi	85
c	c	c	c	Yes	Yes	Yes	Yes	Yes	Yes	Yes	Ahmadnagar	c	Nandur	86
c	c	c	c	Yes	Yes	Yes	Yes	Yes	Yes	Yes	Ahmadnagar	c	Waghluj	87
c	c	c	c	c	b	Yes	Yes	Yes	Yes	Yes	Ahmadnagar	c	Lamantanda	88
c	c	c	c	c	b	a	Yes	Yes	Yes	Yes	Ahmadnagar	c	Balewadi	89
a	a	a	a	b	b	a	Yes	Yes	No	No	Ahmadnagar	c	Kumbhephal	90
c	c	c	c	Yes	Yes	a	Yes	Yes	Yes	Yes	Ahmadnagar	c	Khuntephal Pundi	91
c	c	c	c	c	b	Yes	Yes	Yes	No	No	Ahmadnagar	c	Kharadgavhan	92
c	c	c	c	b	b	a	Yes	Yes	Yes	Yes	Ahmadnagar	c	Thombal Sangvi	93
c	c	c	c	c	b	a	Yes	Yes	No	No	Ahmadnagar	c	Hatolan	94
c	c	c	c	c	b	a	Yes	Yes	No	No	Ahmadnagar	c	Aurangpur	95
c	c	c	c	Yes	Yes	a	Yes	Yes	Yes	Yes	Ahmadnagar	c	Parodi	96

Census of India 2011 -**Amenities and**

Name of District:- Bid

Name of CD Block:- Ashti

Sr.No.	Name village	Land Use										
		Area under different types of land use (in hectares rounded up to one decimal place)										
		Forests	Area under Non-agricultural Uses	Barren and Un-cultivable land	Permanent Pastures and Other Grazing Lands	Land Under Miscellaneous Tree Crops etc.	Culturable Waste Land	Fallow lands other than current fallows	Current Fallows	Net Area Sown	Total Irrigated Land Area	Total Un-irrigated Land Area
1	2	104	105	106	107	108	109	110	111	112	113	114
73	Bhavarwadi	0	3.4	25	0	6	10.1	3.8	4.8	265.1	25.5	239.6
74	Kinhi	0	25.6	0	0	0	135	0	0	1779.4	251.2	1528.2
75	Wetalwadi	50.2	8.2	0	0	0	73.2	0	0	547.4	170.3	377.1
76	Ganagewadi	950	30	55	0	9	3	3	5	428	138	290
77	Beed-sangvi	0	211	22	0	7	264.8	18	5	2992.2	720	2272.2
78	Sakat	0	10.2	0	10.3	0	0	0	35.2	478.3	200	278.3
79	Loni	0	20.8	4.1	84.3	11.9	20.7	28.2	133.3	2762.8	720	2042.8
80	Khuntephal	0	2	21	12.4	8	19	9	11	340.3	170	170.3
81	Koyal	0	2	63	0	28	31	30	17	943	330	613
82	Sumbhewadi	0	15	30	0	25	45	12	15	430.4	129	301.4
83	Pimpla	0	120	165	13.1	25	110	15	25	1722.1	516	1206.1
84	Dhangarwadi	0	8.9	0	0	0	2	0	0	317.1	58	259.1
85	Kakadwadi	0	5	2	0	2	15	17	12	289.7	20	269.7
86	Nandur	0	18.7	20.4	53.5	2.8	15.7	10.5	40.3	1270.9	280	990.9
87	Waghluj	2	2.3	3.4	0	8.9	20.2	18	37.9	588.8	120	468.8
88	Lamantanda	0	10.5	20.4	36	12.5	18	10.2	8.5	267.6	10.4	257.2
89	Balewadi	15.8	42.8	0	0	0	7	0	0	496.4	177.8	318.6
90	Kumbhcephal	0	2	58	33	10	9	8	12	565.5	170	395.5
91	Khuntephal Pundi	0	2	129.6	0	0	28	31	62	758.8	380	378.8
92	Kharadgavhan	0	2	27	9	29	19	9	5	377.9	130.9	247
93	Thombal Sangvi	0	2	14	5.2	7.4	14	8	9	673.8	202	471.8
94	Hatolan	0	117.4	0	0	0	0	0	0	275.6	50	225.6
95	Aurangpur	0	2	30	9.4	13	8	5	4	105.9	90	15.9
96	Parodi	0	2.5	137	12	25	12	37	15	265	180	85

VILLAGE DIRECTORY

Village Directory

Land use (As in 2009)

Location Code No:- 523

Location Code No:- 0266

Land Use					Name of three most important commodities manufactured			Name of Village	Serial Number
Area irrigated by source (in hectare).					First	Second	Third		
Canals (C)	Wells/Tube-wells(W/TW)	Tanks/Lakes(T/L)	Water Falls(WF)	Others(O)				120	121
0	10	15.5	0	0				Bhawarwadi	73
52	164.2	35	0	0				Kinhi	74
0	120.1	50.2	0	0				Wetalwadi	75
0	138	0	0	0				Ganagewadi	76
0	700	20	0	0				Beed-sangvi	77
0	100	100	0	0				Sakat	78
0	400	300	0	20				Loni	79
0	142	28	0	0				Khuntephal	80
0	300	30	0	0				Koyal	81
0	87.5	35.3	0	6.2				Sumbhewadi	82
0	486	25	0	5				Pimpla	83
0	58	0	0	0				Dhangarwadi	84
0	12.8	7.2	0	0				Kakadwadi	85
0	259.4	0	0	20.6				Nandur	86
0	67.3	40	0	12.7				Waghluj	87
0	7	0	0	3.4				Lamantanda	88
0	162	0	0	15.8				Balewadi	89
0	170	0	0	0				Kumbhephal	90
380	0	0	0	0				Khuntephal Pundi	91
0	105	25.9	0	0				Kharadgavhan	92
202	0	0	0	0				Thombal Sangvi	93
0	43	0	0	7				Hatolan	94
0	30	60	0	0				Aurangpur	95
0	92	88	0	0				Parodi	96

Census of India 2011 -

Amenities and

Name of District:- Bid

Name of CD Block:- Ashti

Sr.No.	Name village	Location code no.	Total area of the village (in hectares rounded up to one decimal place)	Total population (2011 census)	Number of households (2011 census)	Number of educational amenities available. (If not available within the village , the distance range code viz; a for < 5 Kms, b for 5-10 Kms and c for 10+ kms of nearest place where facility is available is given).									
						Pre-Primary school (PP)	Primary school (P)	Middle school (M)	Secondary School (S)	Senior Secondary school (SS)	Degree college of arts science & commerce (ASC)	Engineering college(EC)	Medical college (MC)	Management institute (MI)	Polytechnic (Pt)
1	2	3	4	5	6	7	8	9	10	11	12	13	14	15	16
97	Borodi	558815	901	812	192	1	1	1	1	b	c	c	c	c	c
98	Solapurwadi	558816	638	825	194	1	1	a	a	a	c	c	c	c	c
99	Pundi	558817	750.4	1278	296	1	1	1	b	b	c	c	c	c	c
100	Wahira	558818	2143	1568	369	1	2	1	a	a	b	c	c	c	c
101	Nimgaon Bodkha	558819	679.6	733	163	3	1	1	1	b	c	c	c	c	c
102	Ghongadewadi	558820	905	830	182	1	1	a	a	c	c	c	c	c	c
103	Pimpalgaon Dani	558821	727.4	871	215	1	1	1	a	b	b	c	c	c	c
104	Kanadi Kh.	558822	295.4	808	195	2	1	1	c	c	b	c	c	c	c
105	Pimpri Ghumri	558823	1435.9	2019	403	1	2	1	c	c	c	c	c	c	c
106	Dhanora	558824	895.5	3257	779	3	3	1	1	1	c	c	c	c	c
107	Chincholi	558825	735.1	913	225	4	1	1	c	a	a	c	c	c	c
108	Sablekhed	558826	918.1	1957	408	2	3	2	1	a	a	c	c	c	c
109	Shirapur	558827	1029	1833	416	3	2	1	a	a	a	c	c	c	c
110	Kada	558828	2610	12605	2832	3	9	8	4	3	c	c	c	c	b
111	Sheri Kh.	558829	524.9	1481	327	3	2	a	b	b	b	c	c	c	c
112	Sheri Bk.	558830	700	2144	480	2	2	2	1	a	a	c	c	c	c
113	Takali Amaya	558831	1196.6	2447	497	3	3	2	1	b	b	c	c	c	c
114	Saratewadgaon	558832	608.2	1134	240	3	1	1	a	a	b	c	c	c	c
115	Anandwadi	558833	132	607	131	1	1	a	b	b	c	c	c	c	c
116	Rui Nalkol	558834	847.4	2026	463	2	2	1	1	1	b	c	c	c	c
117	Nanda	558835	502.4	608	147	3	1	a	a	a	b	c	c	c	c
118	Nimgaon Chaubha	558836	932	2631	612	2	3	1	b	b	b	b	c	c	c
119	Khakalwadi	558837	315.9	600	149	3	1	a	a	a	a	a	c	c	c
120	Watanwadi	558838	597.8	960	204	1	2	1	1	b	b	c	c	c	c

VILLAGE DIRECTORY

Village Directory

Land use (As in 2009)

Location Code No:- 523

Location Code No:- 0266

Number of educational amenities available. (If not available within the village , the distance range code viz; a for < 5 Kms, b for 5-10 Kms and c for 10+ kms of nearest place where facility is available is given).				Number of Medical Amenities available. (If not available within the village , the distance range code viz; a for < 5 Kms, b for 5-10 Kms and c for 10+ kms of nearest place where facility is available is given).										Name village	Sr.No.	
Vocational training school /ITI	Non-formal training centre (NFTC)	Special school for disabled (SSD)	Others (specify)	Community health centre (CHC)	Primary health centre (PHC)	Primary health sub centre (PHS)	Maternity and child welfare centre (MCW)	T.B. clinic (TBC)	Hospital-allopathic (HA)	Hospital-alternative medicine (HO)	Dispensary (D)	Veterinary hospital (VH)	Mobile health clinic (MHC)			Family welfare centre (FWC)
17	18	19	20	21	22	23	24	25	26	27	28	29	30	31	2	1
c	c	c		c	c	1	c	c	c	c	c	c	c	c	Borodi	97
c	c	c		c	c	a	c	c	c	c	c	b	c	c	Solapurwadi	98
c	c	c		c	c	a	c	c	c	c	c	a	c	c	Pundi	99
c	c	c		c	c	b	c	c	c	c	c	b	c	c	Wahira	100
c	c	c	1	c	c	b	c	c	c	c	c	c	c	c	Nimgaon Bodkha	101
c	c	c		c	c	b	c	c	c	c	c	c	c	c	Ghongadewadi	102
c	c	c		c	c	b	c	c	c	c	c	c	c	c	Pimpalgaon Dani	103
c	c	c		c	c	1	c	c	c	c	c	c	c	c	Kanadi Kh.	104
c	c	c	1	c	c	1	c	c	c	c	c	c	c	c	Pimpri Ghumri	105
c	c	c		c	c	1	c	c	c	c	c	1	c	c	Dhanora	106
c	c	c	1	c	c	a	c	c	c	c	c	a	c	c	Chincholi	107
c	c	c		c	c	a	c	c	c	c	c	a	c	c	Sablekhed	108
c	c	c		c	c	a	c	c	c	c	c	a	c	c	Shirapur	109
1	c	c		c	1	1	1	1	1	c	1	c		1	Kada	110
c	c	c		c	c	b	c	c	c	c	c	c	c	c	Sheri Kh.	111
c	c	c		c	c	1	c	c	c	c	1	a	c	c	Sheri Bk.	112
b	b	c		c	c	b	c	c	c	c	c	b	b	c	Takali Amaya	113
b	b	c		c	c	a	c	c	c	c	c	c	b	c	Saratewadgaon	114
c	c	c		c	c	a	c	c	c	c	c	c	c	c	Anandwadi	115
b	b	c		c	c	1	c	c	c	c	c	c	b	c	Rui Nalkol	116
c	c	c		c	c	b	c	c	c	c	c	a	c	c	Nanda	117
c	c	c	1	c	c	b	c	c	c	c	c	c	c	c	Nimgaon Chaubha	118
c	c	c		c	c	a	c	c	c	c	c	a	c	c	Khakalwadi	119
b	b	b		c	c	b	c	c	c	b	c	c	b	c	Watanwadi	120

Census of India 2011 -

Amenities and

Name of District:- Bid

Name of CD Block:- Ashti

Sr.No.	Name village	Number of Non-Government Medical Amenities available.							Availability of drinking water - Yes / No							
		Charitable non Govt. hospital/Nursing home.	Medical practitioner with MBBS Degree	Medical practitioner with other degree	Medical practitioner with no degree	Traditional practitioner and faith healer .	Medicine Shop	Others	Tap water (Treated/Untreated)	Well water (Covered / Uncovered well)	Hand Pump	Tube wells / Bore well	Spring	River / Canal	Tank / Pond / Lake	Others
1	2	32	33	34	35	36	37	38	39	40	41	42	43	44	45	46
97	Borodi	0	0	0	0	0	0	0	No	Yes	Yes	Yes	Yes	Yes	Yes	No
98	Solapurwadi	0	0	0	0	0	0	0	Yes	Yes	Yes	Yes	No	No	No	No
99	Pundi	0	0	1	0	0	0	0	Yes	Yes	Yes	Yes	No	No	No	No
100	Wahira	0	0	1	0	0	0	0	Yes	Yes	Yes	Yes	Yes	Yes	Yes	No
101	Nimgaon Bodkha	0	0	0	0	0	0	0	Yes	Yes	Yes	Yes	Yes	Yes	Yes	No
102	Ghongadewadi	0	0	0	0	0	0	0	No	Yes	Yes	Yes	Yes	Yes	Yes	No
103	Pimpalgaon Dani	0	0	0	0	0	0	0	Yes	Yes	Yes	No	No	Yes	Yes	No
104	Kanadi Kh.	0	0	0	0	0	0	0	Yes	Yes	Yes	No	No	No	Yes	No
105	Pimpri Ghumri	0	0	1	0	0	0	0	Yes	Yes	Yes	No	No	Yes	No	No
106	Dhanora	0	0	1	0	0	1	0	Yes	Yes	Yes	Yes	Yes	Yes	Yes	No
107	Chincholi	0	0	0	0	0	0	0	Yes	Yes	Yes	Yes	Yes	Yes	Yes	No
108	Sablekhed	0	0	1	0	0	0	0	Yes	Yes	Yes	Yes	Yes	Yes	Yes	No
109	Shirapur	0	0	1	0	0	0	0	Yes	Yes	Yes	Yes	Yes	Yes	Yes	No
110	Kada	0	1	1	0	0	1	0	Yes	Yes	Yes	No	No	No	No	No
111	Sheri Kh.	0	0	1	0	0	0	0	Yes	Yes	Yes	Yes	No	Yes	Yes	No
112	Sheri Bk.	0	0	1	0	0	0	0	Yes	Yes	Yes	No	No	Yes	No	No
113	Takali Amaya	0	0	1	0	0	0	0	Yes	Yes	Yes	No	Yes	Yes	No	No
114	Saratewadgaon	0	0	1	0	0	0	0	Yes	Yes	No	No	Yes	Yes	No	No
115	Anandwadi	0	0	0	0	0	0	0	Yes	Yes	Yes	No	Yes	Yes	No	No
116	Rui Nalkol	0	0	1	0	0	0	0	Yes	Yes	Yes	No	Yes	Yes	No	No
117	Nanda	0	0	0	0	0	0	0	No	Yes	Yes	No	No	Yes	No	No
118	Nimgaon Chaubha	0	0	1	0	0	0	0	Yes	Yes	Yes	Yes	No	Yes	Yes	No
119	Khakalwadi	0	0	0	0	0	0	0	Yes	Yes	Yes	No	No	Yes	No	No
120	Watanwadi	0	0	0	0	0	0	0	Yes	Yes	Yes	No	No	No	No	No

VILLAGE DIRECTORY

Village Directory

Land use (As in 2009)

Location Code No:- 523

Location Code No:- 0266

Availability of toilet & others Yes / No				Communication and transport facilities (If amenities available code -Yes is given except for Village Pin Code ,If not available within the village , the distance range code viz; a for < 5 Kms, b for 5-10 Kms and c for 10+ kms of nearest place where facility is available is given).								
Community toilet including bath.	Community toilet excluding bath.	Rural sanitary mart or sanitary hardware outlet available near the village.	Community bio- gas or recycle of waste for productive use.	Post office(PO)	Sub post office (SPO)	Post & Telegraph office (P&TO)	Village Pin Code	Telephones (Land lines)	Public call office (PCO)	Mobile phone coverage	Name village	Sr.No.
47	48	49	50	51	52	53	54	55	56	57	2	1
No	No	No	No	c	c	c		Yes	a	Yes	Borodi	97
No	No	No	No	c	c	c		Yes	a	Yes	Solapurwadi	98
No	No	No	No	a	a	a		Yes	Yes	Yes	Pundi	99
No	No	No	No	c	Yes	c	414202	Yes	Yes	Yes	Wahira	100
No	No	No	No	c	c	c	414202	Yes	a	Yes	Nimgaon Bodkha	101
No	No	No	No	c	c	c	414202	Yes	a	Yes	Ghongadewadi	102
No	No	No	No	a	a	a		Yes	a	Yes	Pimpalgaon Dani	103
No	No	No	No	b	b	b		Yes	a	Yes	Kanadi Kh.	104
No	No	No	No	b	b	b		Yes	Yes	Yes	Pimpri Ghumri	105
No	Yes	No	No	Yes	c	Yes	414202	Yes	Yes	Yes	Dhanora	106
No	No	No	No	c	c	c	414202	Yes	a	Yes	Chincholi	107
No	No	No	No	a	a	a	414202	Yes	Yes	Yes	Sablekhed	108
No	No	No	No	b	b	b	414202	Yes	Yes	Yes	Shirapur	109
Yes	Yes	Yes	No	Yes	c	Yes	414202	Yes	Yes	Yes	Kada	110
No	No	No	No	b	Yes	b	414203	Yes	Yes	Yes	Sheri Kh.	111
No	No	No	No	c	c	c	414202	Yes	Yes	Yes	Sheri Bk.	112
No	No	No	No	b	Yes	b	414202	Yes	Yes	Yes	Takali Amaya	113
No	No	No	No	b	Yes	b	414202	Yes	Yes	Yes	Saratewadgaon	114
No	No	No	No	c	c	c	414202	a	a	Yes	Anandwadi	115
No	No	No	No	b	Yes	b	414202	Yes	Yes	Yes	Rui Nalkol	116
No	No	No	No	b	b	b		b	b	Yes	Nanda	117
No	No	No	No	b	Yes	b	414202	Yes	Yes	Yes	Nimgaon Chaubha	118
No	No	No	No	a	a	a	414202	a	a	Yes	Khakalwadi	119
No	No	No	No	b	b	b	414208	Yes	a	Yes	Watanwadi	120

**Census of India 2011 -
Amenities and**

Name of District:- Bid

Name of CD Block:- Ashti

Sr.No.	Name village	Communication and transport facilities (If amenities available code -Yes is given except for Village Pin Code ,If not available within the village , the distance range code viz; a for < 5 Kms, b for 5-10 Kms and c for 10+ kms of nearest place where facility is available is given).									
		Internet cafes/ Common service centre (CSC)	Private courier facility	Bus service (Public & Private)	Railway stations	Auto/Modified Autos	Taxis and Vans	Tractors	Cycle-pulled rickshaws(Manual & Machine driven)	Carts driven by animals	Sea /River ferry service
1	2	58	59	60	61	62	63	64	65	66	67
97	Borodi	c	c	Yes	c	c	c	c		c	
98	Solapurwadi	c	c	Yes	c	c	c	c		c	
99	Pundi	c	c	Yes	c	c	c	c		c	
100	Wahira	c	c	Yes	b	b	b	c		c	
101	Nimgaon Bodkha	c	c	Yes	c	c	c	c		c	
102	Ghongadewadi	c	c	Yes	c	c	c	c		c	
103	Pimpalgaon Dani	c	c	Yes	c	b	b	c		c	
104	Kanadi Kh.	b	b	Yes	c	a	a	c		c	
105	Pimpri Ghumri	c	c	Yes	c	Yes	Yes	c		c	c
106	Dhanora	c	c	Yes	c	Yes	Yes	c		c	
107	Chincholi	c	c	Yes	c	a	a	c		c	
108	Sablekhed	c	c	Yes	c	a	a	c		c	
109	Shirapur	c	c	Yes	c	b	b	c		c	
110	Kada	Yes	Yes	Yes	c	Yes	Yes	c		c	
111	Sheri Kh.	b	b	Yes	c	b	b	c		c	
112	Sheri Bk.	c	c	Yes	c	Yes	Yes	c		c	
113	Takali Amaya	c	c	Yes	c	Yes	Yes	c		c	
114	Saratewadgaon	b	b	Yes	c	b	b	c		c	
115	Anandwadi	c	c	Yes	c	c	c	c		c	
116	Rui Nalkol	c	c	Yes	c	Yes	Yes	c		c	
117	Nanda	b	b	Yes	c	b	b	c		c	
118	Nimgaon Chaubha	c	c	Yes	c	Yes	Yes	c		c	
119	Khakalwadi	c	c	Yes	c	b	b	c		c	
120	Watanwadi	c	c	Yes	c	b	b	c		c	

VILLAGE DIRECTORY

Village Directory

Land use (As in 2009)

Location Code No:- 523

Location Code No:- 0266

Village connected to highways,village roads, banks & credit societies (If amenities available code -Yes is given, If not available within the village , the distance range code viz; a for < 5 Kms, b for 5-10 Kms and c for 10+ kms of nearest place where facility is available is given).												Name village	Sr.No.
Connected to national highway(NH)	Connected to state highway(SH)	Connected to major district road (MDR)	Connected to others district road	Pucca roads	Kutchcha roads	Water bounded macadam(WBM) roads	Navigable waterway (river/canal)(NW)	Footpaths (FP)	Commercial & Co-operative Banks	ATM	Agricultural Credit Societies		
68	69	70	71	72	73	74	75	76	77	78	79	2	1
c	c	Yes	Yes	Yes	Yes	Yes		Yes	b	c	Yes	Borodi	97
c	b	Yes	Yes	Yes	Yes	Yes		Yes	a	c	a	Solapurwadi	98
c	a	a	Yes	Yes	Yes	Yes		Yes	a	c	Yes	Pundi	99
c	b	Yes	Yes	Yes	Yes	Yes		Yes	b	c	Yes	Wahira	100
c	c	Yes	Yes	Yes	Yes	Yes		Yes	b	c	Yes	Nimgaon Bodkha	101
c	c	Yes	Yes	Yes	Yes	Yes		Yes	b	c	Yes	Ghongadewadi	102
b	b	b	Yes	Yes	Yes	Yes		Yes	b	c	Yes	Pimpalgaon Dani	103
b	b	b	Yes	Yes	a	Yes		Yes	b	b	Yes	Kanadi Kh.	104
b	b	b	Yes	Yes	Yes	b		Yes	c	c	Yes	Pimpri Ghumri	105
c	Yes	Yes	Yes	Yes	Yes	Yes		Yes	a	c	Yes	Dhanora	106
c	Yes	Yes	Yes	Yes	Yes	Yes		Yes	b	c	a	Chincholi	107
c	Yes	Yes	Yes	Yes	Yes	Yes		Yes	a	c	Yes	Sablekhed	108
c	b	Yes	Yes	Yes	Yes	Yes		Yes	c	c	Yes	Shirapur	109
c	Yes	Yes	Yes	Yes	Yes	Yes		Yes	Yes	c	Yes	Kada	110
c	b	Yes	Yes	Yes	Yes	Yes		Yes	Yes	Yes	Yes	Sheri Kh.	111
c	Yes	Yes	Yes	Yes	Yes	Yes		Yes	a	c	Yes	Sheri Bk.	112
c	b	b	b	Yes	Yes	Yes		Yes	b	b	Yes	Takali Amaya	113
b	b	b	Yes	Yes	a	Yes		Yes	b	b	Yes	Saratewadgaon	114
c	c	c	c	Yes	Yes	Yes		Yes	c	c	b	Anandwadi	115
c	b	b	b	Yes	Yes	Yes		Yes	b	b	Yes	Rui Nalkol	116
b	b	b	b	Yes	Yes	Yes		Yes	b	c	a	Nanda	117
b	c	Yes	Yes	Yes	Yes	Yes		Yes	b	b	Yes	Nimgaon Chaubha	118
c	Yes	Yes	Yes	Yes	Yes	Yes		Yes	a	c	a	Khakalwadi	119
c	Yes	Yes	Yes	Yes	Yes	Yes		Yes	b	b	Yes	Watanwadi	120

Census of India 2011 -**Amenities and**

Name of District:- Bid

Name of CD Block:- Ashti

Sr.No.	Name village	Availability of miscellaneous facilities (If amenities available code -Yes is given, If not available within the village , the distance range code viz; a for < 5 Kms, b for 5-10 Kms and c for 10+ kms of nearest place where facility is available is given).										
		Self-Help Group (SHG)	Public distribution system (PDS) shop	Mandis / Regular market	Weekly Haat	Agricultural marketing society	Integrated Child Development Scheme (Nutritional Centres)	Anganwadi Centre (Nutritional Centres)	Others (Nutritional Centres)	ASHA (Accredited Social Health Activist)	Community centre with/without TV	Sports Field,
1	2	80	81	82	83	84	85	86	87	88	89	90
97	Borodi	Yes	Yes	c	c	c	Yes	Yes	Yes	c	c	c
98	Solapurwadi	Yes	Yes	c	b	c	Yes	Yes	Yes	c	c	c
99	Pundi	Yes	Yes	c	a	c	Yes	Yes	Yes	Yes	c	c
100	Wahira	Yes	Yes	c	b	c	Yes	Yes	Yes	Yes	c	c
101	Nimgaon Bodkha	Yes	Yes	c	c	c	Yes	Yes	Yes	c	c	c
102	Ghongadewadi	Yes	Yes	c	c	c	Yes	Yes	Yes	c	c	c
103	Pimpalgaon Dani	Yes	Yes	b	b	b	Yes	Yes	Yes	c	c	c
104	Kanadi Kh.	Yes	Yes	c	b	b	Yes	Yes	Yes	c	b	b
105	Pimpri Ghumri	Yes	Yes	c	c	c	Yes	Yes	Yes	Yes	Yes	c
106	Dhanora	Yes	Yes	b	Yes	b	Yes	Yes	Yes	Yes	Yes	c
107	Chincholi	Yes	Yes	b	c	b	Yes	Yes	Yes	c	c	c
108	Sablekhed	Yes	Yes	a	a	a	Yes	Yes	Yes	Yes	c	c
109	Shirapur	Yes	Yes	b	b	b	Yes	Yes	Yes	Yes	c	c
110	Kada	Yes	Yes	Yes	Yes	Yes	Yes	Yes	Yes	Yes	Yes	Yes
111	Sheri Kh.	Yes	Yes	c	b	b	Yes	Yes	Yes	Yes	c	c
112	Sheri Bk.	Yes	Yes	a	a	a	Yes	Yes	Yes	Yes	Yes	c
113	Takali Amaya	Yes	Yes	b	b	b	Yes	Yes	Yes	Yes	Yes	c
114	Saratewadgaon	Yes	Yes	b	b	b	Yes	Yes	Yes	Yes	c	c
115	Anandwadi	Yes	Yes	c	c	c	Yes	Yes	Yes	c	c	c
116	Rui Nalkol	Yes	Yes	b	b	b	Yes	Yes	Yes	Yes	Yes	c
117	Nanda	Yes	Yes	b	b	b	Yes	Yes	Yes	c	c	c
118	Nimgaon Chaubha	Yes	Yes	b	b	b	Yes	Yes	Yes	Yes	Yes	c
119	Khakalwadi	Yes	Yes	a	a	a	Yes	Yes	Yes	c	c	c
120	Watanwadi	Yes	Yes	b	b	b	Yes	Yes	Yes	c	c	c

VILLAGE DIRECTORY

Village Directory

Land use (As in 2009)

Location Code No:- 523

Location Code No:- 0266

Availability of miscellaneous facilities (If amenities available code -Yes is given, If not available within the village , the distance range code viz; a for < 5 Kms, b for 5-10 Kms and c for 10+ kms of nearest place where facility is available is given).							Availability of electricity (Yes/No)				Nearest Town			
Sports Club / Recreation Centre	Cinema / Video Hall	Public Library	Public Reading Room	Newspaper Supply	Assembly Polling station	Birth & Death Registration Office	Power Supply for Domestic Use (ED)	Power Supply for Agricultural Use (EAG)	Power Supply for Commercial Use (EC)	Power Supply for All Uses (EA)	Name	Distance range code i.e. a for < 5 Kms, b for 5-10 Kms and c for 10+ kms .	Name village	Sr.No.
91	92	93	94	95	96	97	98	99	100	101	102	103	2	1
c	c	c	c	c	b	Yes	Yes	Yes	Yes	Yes	Ahmadnagar	c	Borodi	97
c	c	c	c	c	b	a	Yes	Yes	Yes	Yes	Ahmadnagar	c	Solapurwadi	98
c	c	c	c	Yes	Yes	a	Yes	Yes	Yes	Yes	Ahmadnagar	c	Pundi	99
c	c	c	c	Yes	Yes	Yes	Yes	Yes	Yes	Yes	Ahmadnagar	c	Wahira	100
c	c	c	c	c	b	Yes	Yes	Yes	Yes	Yes	Ahmadnagar	c	Nimgaon Bodkha	101
c	c	c	c	c	b	a	Yes	Yes	Yes	Yes	Ahmadnagar	c	Ghongadewadi	102
c	c	c	c	c	b	a	Yes	Yes	Yes	Yes	Ahmadnagar	c	Pimpalgaon Dani	103
b	b	b	b	c	b	a	Yes	Yes	Yes	Yes	Ahmadnagar	c	Kanadi Kh.	104
c	c	c	c	Yes	Yes	Yes	Yes	Yes	Yes	Yes	Ahmadnagar	c	Pimpri Ghumri	105
c	c	Yes	Yes	Yes	Yes	Yes	Yes	Yes	Yes	Yes	Ahmadnagar	c	Dhanora	106
c	c	c	c	c	b	Yes	Yes	Yes	Yes	Yes	Ahmadnagar	c	Chincholi	107
c	c	c	c	Yes	Yes	Yes	Yes	Yes	Yes	Yes	Ahmadnagar	c	Sablekhed	108
c	c	c	c	Yes	Yes	Yes	Yes	Yes	Yes	Yes	Ahmadnagar	c	Shirapur	109
Yes	c	Yes	Yes	Yes	Yes	Yes	Yes	Yes	Yes	Yes	Ahmadnagar	c	Kada	110
c	c	Yes	Yes	Yes	Yes	Yes	Yes	Yes	Yes	Yes	Ahmadnagar	c	Sheri Kh.	111
c	c	c	c	Yes	Yes	Yes	Yes	Yes	Yes	Yes	Ahmadnagar	c	Sheri Bk.	112
c	c	c	c	Yes	Yes	Yes	Yes	Yes	Yes	Yes	Ahmadnagar	c	Takali Amaya	113
c	c	c	c	Yes	Yes	Yes	Yes	Yes	Yes	Yes	Ahmadnagar	c	Saratewadgaon	114
c	c	c	c	c	b	Yes	Yes	Yes	No	No	Ahmadnagar	c	Anandwadi	115
c	c	c	c	Yes	Yes	Yes	Yes	Yes	Yes	Yes	Ahmadnagar	c	Rui Nalkol	116
c	c	c	c	c	b	Yes	Yes	Yes	No	No	Ahmadnagar	c	Nanda	117
c	c	c	c	Yes	Yes	Yes	Yes	Yes	Yes	Yes	Ahmadnagar	c	Nimgaon Chaubha	118
c	c	c	c	c	b	Yes	Yes	Yes	No	No	Ahmadnagar	c	Khakalwadi	119
c	c	c	c	c	b	a	Yes	Yes	Yes	Yes	Ahmadnagar	c	Watanwadi	120

Census of India 2011 -**Amenities and**

Name of District:- Bid

Name of CD Block:- Ashti

Sr.No.	Name village	Land Use										
		Area under different types of land use (in hectares rounded up to one decimal place)										
		Forests	Area under Non-agricultural Uses	Barren and Un-cultivable land	Permanent Pastures and Other Grazing Lands	Land Under Miscellaneous Tree Crops etc.	Culturable Waste Land	Fallow lands other than current fallows	Current Fallows	Net Area Sown	Total Irrigated Land Area	Total Un-irrigated Land Area
1	2	104	105	106	107	108	109	110	111	112	113	114
97	Borodi	0	26	23	26.7	41	27	12	9	736.3	210	526.3
98	Solapurwadi	0	2	58.3	44.7	16	18	8	11	480	144	336
99	Pundi	0	2	65.3	0	8	19	17	9	630.1	190	440.1
100	Wahira	0	90	0	0	0	0	0	0	2053	160	1893
101	Nimgaon Bodkha	0	4	17	6	8	5	21	25	593.6	353	240.6
102	Ghongadewadi	0	46.6	0	0	0	0	0	0	858.4	41	817.4
103	Pimpalgaon Dani	0	8	12.4	22	10	12	14	12	637	131	506
104	Kanadi Kh.	0	3	10	5.4	10	7	10	0	250	60	190
105	Pimpri Ghumri	0	10	66	54.9	15	35	30	20	1205	360	845
106	Dhanora	0	40.4	21	0	34	20	25	20	735	335	400
107	Chincholi	0	15	35	8.4	30.7	35	15	20	576	256	320
108	Sablekhed	0	40.1	20.8	48.2	30	62	58	20	639	430	209
109	Shirapur	0	60.1	30	52.3	48	11.6	28	37	762	562	200
110	Kada	0	179.5	0	0	0	207	0	0	2223.5	1198	1025.5
111	Sheri Kh.	0	2	5	14.8	2	0	5	15	481.1	355	126.1
112	Sheri Bk.	92	178.7	0	0	0	11	0	0	418.3	342	76.3
113	Takali Amaya	0	9	65	66	11	9	7	12	1017.6	460	557.6
114	Saratewadgaon	0	6	15	88.2	5	7	6	11	470	290	180
115	Anandwadi	0	35	0	0	0	46	0	0	51	51	0
116	Rui Nalkol	0	9	70	55.9	10	25.6	5	9	662.9	290	372.9
117	Nanda	0	2	50.3	29.9	0	0	0	0	420.3	283.5	136.8
118	Nimgaon Chaubha	0	107.9	0	0	0	18.4	0	0	805.8	89	716.8
119	Khakalwadi	0	2	4.9	0	0	0	0	7.9	301.1	111.1	190
120	Watanwadi	0	3.5	6.3	0	0	0	0	19.4	568.7	218.4	350.3

VILLAGE DIRECTORY

Village Directory

Land use (As in 2009)

Location Code No:- 523

Location Code No:- 0266

Land Use					Name of three most important commodities manufactured			Name of Village	Serial Number
Area irrigated by source (in hectare).					First	Second	Third		
Canals (C)	Wells/Tube-wells(W/TW)	Tanks/Lakes(T/L)	Water Falls(WF)	Others(O)					
115	116	117	118	119	120	121	122	2	1
0	180	30	0	0				Borodi	97
0	144	0	0	0				Solapurwadi	98
0	190	0	0	0				Pundi	99
0	10	10	0	140				Wahira	100
0	113	240	0	0	Sugar			Nimgaon Bodkha	101
0	0	17	0	24	Sugar			Ghongadewadi	102
80	27	24	0	0				Pimpalgaon Dani	103
24	20	0	0	16				Kanadi Kh.	104
36	100	224	0	0				Pimpri Ghumri	105
135	150	30	0	20				Dhanora	106
26	130	30	0	70				Chincholi	107
130	220	50	0	30				Sablekhed	108
62	150	300	0	50				Shirapur	109
658	540	0	0	0	Pulses	Leather Goods		Kada	110
0	18	160	0	177				Sheri Kh.	111
0	342	0	0	0				Sheri Bk.	112
40	320	21	0	79	Sugar			Takali Amaya	113
55	185	11	0	39	Sugar			Saratewadgaon	114
0	51	0	0	0	Sugar			Anandwadi	115
55	180	20	0	35	Sugar			Rui Nalkol	116
107.4	176.1	0	0	0	Sugar			Nanda	117
0	89	0	0	0				Nimgaon Chaubha	118
0	91.7	19.4	0	0				Khakalwadi	119
0	178	20	0	20.4				Watanwadi	120

Census of India 2011 -

Amenities and

Name of District:- Bid

Name of CD Block:- Ashti

Sr.No.	Name village	Location code no.	Total area of the village (in hectares rounded up to one decimal place)	Total population (2011 census)	Number of households (2011 census)	Number of educational amenities available. (If not available within the village , the distance range code viz; a for < 5 Kms, b for 5-10 Kms and c for 10+ kms of nearest place where facility is available is given).									
						Pre-Primary school (PP)	Primary school (P)	Middle school (M)	Secondary School (S)	Senior Secondary school (SS)	Degree college of arts science & commerce (ASC)	Engineering college(EC)	Medical college (MC)	Management institute (MI)	Polytechnic (Pt)
1	2	3	4	5	6	7	8	9	10	11	12	13	14	15	16
121	Mandva	558839	1018	1561	410	1	2	1	b	b	b	c	c	c	c
122	Jalgaon	558840	639	2052	423	3	2	2	1	b	b	c	c	c	c
123	Pimpri Ashti	558841	873.6	1160	270	3	1	1	a	a	a	c	c	c	c
124	Kelsangvi	558842	868.1	1410	341	1	2	1	c	b	b	c	c	c	c
125	Dhirdi	558843	394.5	651	148	1	1	a	b	b	c	c	c	c	c
126	Fattewadgaon	558844	731.7	968	238	1	1	a	a	a	c	c	c	c	c
127	Kanadi Bk.	558845	966.1	1783	375	2	2	2	1	b	b	c	c	c	c
128	Waki	558846	992.9	1161	238	3	1	a	a	c	c	c	c	c	c
129	Shiral	558847	1842.2	3294	765	1	4	1	1	1	c	c	c	c	c
130	Imangaon	558848	439.5	550	117	4	1	a	c	b	b	c	c	c	c
131	Ruti	558849	225	352	75	1	1	b	b	b	b	c	c	c	c
132	Mangrul	558850	824.6	1340	334	1	2	1	b	b	b	c	c	c	c
133	Chikhali	558851	955	2516	559	2	3	2	1	b	b	c	c	c	c
134	Khanapur	558852	216.2	545	124	3	1	a	b	b	b	c	c	c	c
135	Hanumantgaon	558853	825.7	741	154	1	1	1	a	c	c	c	c	c	c
136	Daithan	558854	577.9	938	198	1	1	1	a	c	c	c	c	c	c
137	Pimpalsutti	558855	735	159	33	1	1	a	a	a	c	c	c	c	c
138	Hingni	558856	675	1494	376	1	2	1	a	a	a	c	c	c	c
139	Belgaon	558857	1357.7	1599	414	2	3	1	1	b	b	c	c	c	c
140	Desur	558858	831	1339	270	3	2	1	a	b	b	c	c	c	c
141	Shekapur	558859	650	1125	221	1	1	1	b	b	b	c	c	c	c
142	Chinchala	558860	461	850	188	1	1	1	a	a	a	c	c	c	c
143	Raghapur	558861	371.8	262	57	1	1	a	a	a	a	c	c	c	c
144	Kasari	558862	714	825	187	1	1	a	a	a	a	a	a	a	c

VILLAGE DIRECTORY

Village Directory

Land use (As in 2009)

Location Code No:- 523

Location Code No:- 0266

Number of educational amenities available. (If not available within the village , the distance range code viz; a for < 5 Kms, b for 5-10 Kms and c for 10+ kms of nearest place where facility is available is given).				Number of Medical Amenities available. (If not available within the village , the distance range code viz; a for < 5 Kms, b for 5-10 Kms and c for 10+ kms of nearest place where facility is available is given).										Name village	Sr.No.	
Vocational training school /ITI	Non-formal training centre (NFTC)	Special school for disabled (SSD)	Others (specify)	Community health centre (CHC)	Primary health centre (PHC)	Primary health sub centre (PHS)	Maternity and child welfare centre (MCW)	T.B. clinic (TBC)	Hospital-allopathic (HA)	Hospital-alternative medicine (HO)	Dispensary (D)	Veterinary hospital (VH)	Mobile health clinic (MHC)			Family welfare centre (FWC)
17	18	19	20	21	22	23	24	25	26	27	28	29	30	31	2	1
b	b	b		c	c	c	c	c	c	b	c	b	b	c	Mandva	121
b	b	b		c	c	1	c	c	c	c	1	a	b	c	Jalgaon	122
c	c	a		c	c	b	c	c	c	a	c	a	c	c	Pimpri Ashti	123
c	c	c		c	c	b	c	c	c	c	c	c	c	c	Kelsangvi	124
c	c	c		c	c	b	c	c	c	b	c	b	c	c	Dhirdi	125
c	c	c		c	c	c	c	c	c	c	c	b	c	c	Fattewadgaon	126
c	c	c		c	c	b	c	c	c	c	c	c	c	c	Kanadi Bk.	127
c	c	c		c	c	b	c	c	c	c	c	c	c	c	Waki	128
c	c	c		c	c	1	c	c	c	c	c	1	c	c	Shiral	129
c	c	c		c	c	b	c	c	c	b	c	c	c	c	Imangaon	130
c	c	b		c	c	b	c	c	c	b	c	b	c	c	Ruti	131
b	c	b		c	c	b	c	c	c	c	c	b	b	c	Mangrul	132
b	c	b		c	c	a	c	c	c	c	c	a	b	c	Chikhali	133
b	c	b		c	c	b	c	c	c	c	c	b	b	c	Khanapur	134
c	c	c		c	c	c	c	c	c	c	c	c	c	c	Hanumantgaon	135
c	c	c		c	c	a	c	c	c	c	c	a	c	c	Daithan	136
c	c	c		c	c	b	c	c	c	c	c	b	c	c	Pimpalsutti	137
c	c	c		c	c	b	c	c	c	c	c	b	c	c	Hingni	138
b	b	b		c	c	b	c	c	c	c	c	b	b	c	Belgaon	139
b	b	b		c	c	a	c	c	c	b	c	b	b	c	Desur	140
b	b	b		c	c	b	c	c	c	c	c	b	b	c	Shekapur	141
a	a	a		c	c	b	c	c	c	a	c	a	a	c	Chinchala	142
a	a	a		c	c	b	c	c	c	c	c	a	a	c	Raghapur	143
a	c	a		c	c	a	c	c	c	a	c	a	a	c	Kasari	144

Census of India 2011 -

Amenities and

Name of District:- Bid

Name of CD Block:- Ashti

Sr.No.	Name village	Number of Non-Government Medical Amenities available.							Availability of drinking water - Yes / No							
		Charitable non Govt. hospital/Nursing home.	Medical practitioner with MBBS Degree	Medical practitioner with other degree	Medical practitioner with no degree	Traditional practitioner and faith healer .	Medicine Shop	Others	Tap water (Treated/Untreated)	Well water (Covered / Uncovered well)	Hand Pump	Tube wells / Bore well	Spring	River / Canal	Tank / Pond / Lake	Others
1	2	32	33	34	35	36	37	38	39	40	41	42	43	44	45	46
121	Mandva	0	0	1	0	0	0	0	Yes	Yes	Yes	No	No	Yes	No	No
122	Jalgaon	0	0	1	0	0	0	0	No	Yes	Yes	No	No	Yes	No	No
123	Pimpri Ashti	0	0	1	0	0	0	0	Yes	Yes	Yes	No	No	Yes	Yes	No
124	Kelsangvi	0	0	1	0	0	0	0	No	Yes	Yes	Yes	Yes	Yes	Yes	No
125	Dhirdi	0	0	0	0	0	0	0	Yes	Yes	Yes	Yes	No	Yes	Yes	No
126	Fattewadgaon	0	0	0	0	0	0	0	Yes	Yes	Yes	No	No	No	No	No
127	Kanadi Bk.	0	0	1	0	0	0	0	Yes	Yes	Yes	No	No	Yes	No	No
128	Waki	0	0	1	0	0	0	0	Yes	Yes	Yes	Yes	No	Yes	Yes	No
129	Shiral	0	0	1	0	0	1	0	Yes	Yes	Yes	Yes	Yes	Yes	Yes	No
130	Imangaon	0	0	0	0	0	0	0	No	Yes	Yes	Yes	No	Yes	Yes	No
131	Ruti	0	0	0	0	0	0	0	No	Yes	Yes	Yes	No	Yes	Yes	No
132	Mangrul	0	0	1	0	0	0	0	No	Yes	Yes	Yes	Yes	Yes	Yes	No
133	Chikhali	0	0	1	0	0	0	0	Yes	Yes	Yes	Yes	Yes	Yes	Yes	No
134	Khanapur	0	0	0	0	0	0	0	Yes	Yes	Yes	Yes	Yes	Yes	Yes	No
135	Hanumantgaon	0	0	0	0	0	0	0	Yes	Yes	Yes	Yes	Yes	Yes	Yes	No
136	Daithan	0	0	0	0	0	0	0	No	Yes	Yes	Yes	Yes	Yes	Yes	No
137	Pimpalsutti	0	0	0	0	0	0	0	No	Yes	Yes	Yes	Yes	Yes	Yes	No
138	Hingni	0	0	1	0	0	0	0	Yes	Yes	Yes	Yes	Yes	Yes	Yes	No
139	Belgaon	0	0	1	0	0	0	0	Yes	Yes	Yes	No	Yes	Yes	Yes	No
140	Desur	0	0	1	0	0	0	0	Yes	Yes	Yes	No	Yes	Yes	No	No
141	Shekapur	0	0	1	0	0	0	0	Yes	Yes	Yes	No	Yes	Yes	Yes	No
142	Chinchala	0	0	0	0	0	0	0	Yes	Yes	Yes	No	Yes	No	Yes	No
143	Raghapur	0	0	0	0	0	0	0	Yes	Yes	Yes	No	Yes	No	Yes	No
144	Kasari	0	0	0	0	0	0	0	No	Yes	Yes	No	No	No	No	No

VILLAGE DIRECTORY

Village Directory

Land use (As in 2009)

Location Code No:- 523

Location Code No:- 0266

Availability of toilet & others Yes / No				Communication and transport facilities (If amenities available code -Yes is given except for Village Pin Code ,If not available within the village , the distance range code viz; a for < 5 Kms, b for 5-10 Kms and c for 10+ kms of nearest place where facility is available is given).								
Community toilet including bath.	Community toilet excluding bath.	Rural sanitary mart or sanitary hardware outlet available near the village.	Community bio- gas or recycle of waste for productive use.	Post office(PO)	Sub post office (SPO)	Post & Telegraph office (P&TO)	Village Pin Code	Telephones (Land lines)	Public call office (PCO)	Mobile phone coverage	Name village	Sr.No.
47	48	49	50	51	52	53	54	55	56	57	2	1
No	No	No	No	b	b	b	414208	Yes	Yes	Yes	Mandva	121
No	No	No	No	b	Yes	b	414208	Yes	Yes	Yes	Jalgaon	122
No	No	No	No	a	a	a		Yes	Yes	Yes	Pimpri Ashti	123
No	No	No	No	b	Yes	b		Yes	Yes	Yes	Kelsangvi	124
No	No	No	No	b	b	b		a	a	Yes	Dhirdi	125
No	No	No	No	b	b	b	419202	Yes	a	Yes	Fattewadgaon	126
No	No	No	No	b	b	b	414202	Yes	Yes	Yes	Kanadi Bk.	127
No	No	No	No	b	b	b		Yes	Yes	Yes	Waki	128
No	Yes	No	No	Yes	c	Yes	414208	Yes	Yes	Yes	Shiral	129
No	No	No	No	c	c	c		a	a	Yes	Imangaon	130
No	No	No	No	a	a	a		b	b	Yes	Ruti	131
No	No	No	No	b	b	b	414203	Yes	Yes	Yes	Mangrul	132
No	No	No	No	b	Yes	b		Yes	Yes	Yes	Chikhali	133
No	No	No	No	b	b	b		a	a	Yes	Khanapur	134
No	No	No	No	c	Yes	c		Yes	a	Yes	Hanumantgaon	135
No	No	No	No	c	c	c		Yes	a	Yes	Daithan	136
No	No	No	No	c	c	c		a	a	Yes	Pimpalsutti	137
No	No	No	No	b	Yes	b		Yes	Yes	Yes	Hingni	138
No	No	No	No	b	Yes	b	414203	Yes	Yes	Yes	Belgaon	139
No	No	No	No	a	a	a	414203	Yes	Yes	Yes	Desur	140
No	No	No	No	b	b	b	414203	Yes	Yes	Yes	Shekapur	141
No	No	No	No	a	a	a	414203	Yes	a	Yes	Chinchala	142
No	No	No	No	a	a	a	414203	a	a	Yes	Raghapur	143
No	No	No	No	c	c	c	414203	Yes	a	Yes	Kasari	144

**Census of India 2011 -
Amenities and**

Name of District:- Bid

Name of CD Block:- Ashti

Sr.No.	Name village	Communication and transport facilities (If amenities available code -Yes is given except for Village Pin Code ,If not available within the village , the distance range code viz; a for < 5 Kms, b for 5-10 Kms and c for 10+ kms of nearest place where facility is available is given).									
		Internet cafes/ Common service centre (CSC)	Private courier facility	Bus service (Public & Private)	Railway stations	Auto/Modified Autos	Taxis and Vans	Tractors	Cycle-pulled rickshaws(Manual & Machine driven)	Carts driven by animals	Sea /River ferry service
1	2	58	59	60	61	62	63	64	65	66	67
121	Mandva	c	c	Yes	c	b	b	c		c	
122	Jalgaon	c	c	Yes	c	Yes	Yes	c		c	
123	Pimpri Ashti	c	c	Yes	c	b	b	c		c	
124	Kelsangvi	c	c	Yes	c	b	b	c		c	
125	Dhirdi	b	b	Yes	c	b	b	c		c	
126	Fattewadgaon	c	c	Yes	c	c	c	c		c	
127	Kanadi Bk.	b	b	Yes	c	b	b	c		c	
128	Waki	c	c	Yes	c	b	b	c		c	
129	Shiral	c	c	Yes	c	Yes	Yes	c		c	
130	Imangaon	c	c	Yes	c	b	b	c		c	
131	Ruti	b	b	b	c	b	b	c		c	
132	Mangrul	c	c	Yes	c	b	b	c		c	
133	Chikhali	c	c	Yes	c	Yes	Yes	c		c	
134	Khanapur	c	c	Yes	c	b	b	c		c	
135	Hanumantgaon	c	c	Yes	c	c	c	c		c	
136	Daithan	c	c	Yes	c	b	b	c		c	
137	Pimpalsutti	c	c	a	c	a	a	c		c	
138	Hingni	c	c	Yes	c	a	a	c		c	
139	Belgaon	b	b	Yes	c	b	b	c		c	
140	Desur	b	b	Yes	c	b	b	c		c	
141	Shekapur	b	b	Yes	c	b	b	c		c	
142	Chinchala	b	b	Yes	c	b	b	c		c	
143	Raghapur	a	a	a	c	a	a	c		c	
144	Kasari	c	c	Yes	c	b	b	b		a	

VILLAGE DIRECTORY

Village Directory

Land use (As in 2009)

Location Code No:- 523

Location Code No:- 0266

Village connected to highways,village roads, banks & credit societies (If amenities available code -Yes is given, If not available within the village , the distance range code viz; a for < 5 Kms, b for 5-10 Kms and c for 10+ kms of nearest place where facility is available is given).												Name village	Sr.No.
Connected to national highway(NH)	Connected to state highway(SH)	Connected to major district road (MDR)	Connected to others district road	Pucca roads	Kutchcha roads	Water bounded macadam(WBM) roads	Navigable waterway (river/canal)(NW)	Footpaths (FP)	Commercial & Co-operative Banks	ATM	Agricultural Credit Societies		
68	69	70	71	72	73	74	75	76	77	78	79	2	1
c	b	b	Yes	Yes	Yes	Yes		Yes	b	b	Yes	Mandva	121
c	Yes	Yes	Yes	Yes	Yes	Yes		Yes	b	b	Yes	Jalgaon	122
c	a	a	Yes	Yes	Yes	Yes		Yes	Yes	a	Yes	Pimpri Ashti	123
c	c	c	Yes	Yes	Yes	Yes		Yes	c	c	Yes	Kelsangvi	124
c	c	Yes	Yes	Yes	Yes	Yes		Yes	b	c	b	Dhirdi	125
b	c	c	Yes	Yes	Yes	Yes		Yes	a	c	Yes	Fattewadgaon	126
b	b	b	Yes	Yes	a	a		Yes	b	c	Yes	Kanadi Bk.	127
c	b	Yes	Yes	Yes	Yes	Yes		Yes	b	a	Yes	Waki	128
c	b	b	Yes	Yes	Yes	Yes		Yes	c	c	Yes	Shiral	129
c	c	b	Yes	Yes	Yes	a		Yes	b	b	a	Imangaon	130
c	c	c	Yes	Yes	Yes	Yes		Yes	b	b	b	Ruti	131
c	c	b	b	Yes	Yes	Yes		Yes	b	b	Yes	Mangrul	132
c	b	Yes	Yes	Yes	Yes	Yes		Yes	a	b	Yes	Chikhali	133
c	c	b	Yes	Yes	Yes	Yes		Yes	b	b	a	Khanapur	134
c	c	a	Yes	Yes	Yes	Yes		Yes	a	c	a	Hanumantgaon	135
c	b	Yes	Yes	Yes	Yes	Yes		Yes	a	b	Yes	Daithan	136
c	a	a	a	Yes	Yes	Yes		Yes	a	a	a	Pimpalsutti	137
c	a	Yes	Yes	Yes	Yes	Yes		Yes	a	a	Yes	Hingni	138
c	b	b	b	Yes	Yes	Yes		Yes	b	b	Yes	Belgaon	139
c	b	b	b	Yes	Yes	Yes		Yes	b	b	Yes	Desur	140
c	b	b	b	Yes	Yes	Yes		Yes	b	b	Yes	Shekapur	141
c	b	b	b	Yes	Yes	Yes		Yes	a	a	a	Chinchala	142
c	a	a	a	Yes	Yes	Yes		Yes	a	a	a	Raghapur	143
c	Yes	Yes	Yes	Yes	Yes	a		Yes	a	a	Yes	Kasari	144

Census of India 2011 -**Amenities and**

Name of District:- Bid

Name of CD Block:- Ashti

Sr.No.	Name village	Availability of miscellaneous facilities (If amenities available code -Yes is given, If not available within the village , the distance range code viz; a for < 5 Kms, b for 5-10 Kms and c for 10+ kms of nearest place where facility is available is given).										
		Self-Help Group (SHG)	Public distribution system (PDS) shop	Mandis / Regular market	Weekly Haat	Agricultural marketing society	Integrated Child Development Scheme (Nutritional Centres)	Anganwadi Centre (Nutritional Centres)	Others (Nutritional Centres)	ASHA (Accredited Social Health Activist)	Community centre with/without TV	Sports Field,
1	2	80	81	82	83	84	85	86	87	88	89	90
121	Mandva	Yes	Yes	b	b	b	Yes	Yes	Yes	Yes	c	c
122	Jalgaon	Yes	Yes	b	b	b	Yes	Yes	Yes	Yes	Yes	c
123	Pimpri Ashti	Yes	Yes	a	a	a	Yes	Yes	Yes	Yes	c	c
124	Kelsangvi	Yes	Yes	c	c	c	Yes	Yes	Yes	Yes	c	c
125	Dhirdi	Yes	Yes	b	b	b	Yes	Yes	Yes	c	c	c
126	Fattewadgaon	Yes	Yes	c	c	c	Yes	Yes	Yes	c	c	c
127	Kanadi Bk.	Yes	Yes	b	b	b	Yes	Yes	Yes	Yes	c	c
128	Waki	Yes	Yes	c	c	c	Yes	Yes	Yes	Yes	c	c
129	Shiral	Yes	Yes	c	Yes	c	Yes	Yes	Yes	Yes	Yes	c
130	Imangaon	Yes	b	b	b	b	Yes	Yes	Yes	c	c	c
131	Ruti	b	b	b	b	b	Yes	Yes	Yes	c	b	b
132	Mangrul	Yes	a	b	b	b	Yes	Yes	Yes	Yes	c	c
133	Chikhali	Yes	Yes	b	b	b	Yes	Yes	Yes	Yes	Yes	c
134	Khanapur	Yes	b	b	b	b	Yes	Yes	Yes	c	c	c
135	Hanumantgaon	Yes	Yes	c	c	c	Yes	Yes	Yes	c	c	c
136	Daithan	Yes	Yes	b	b	c	Yes	Yes	Yes	c	c	c
137	Pimpalsutti	a	a	a	a	c	Yes	Yes	Yes	c	c	c
138	Hingni	Yes	a	a	a	c	Yes	Yes	Yes	Yes	c	c
139	Belgaon	Yes	Yes	b	b	b	Yes	Yes	Yes	Yes	c	c
140	Desur	Yes	Yes	b	b	b	Yes	Yes	Yes	Yes	c	c
141	Shekapur	Yes	Yes	b	b	b	Yes	Yes	Yes	Yes	b	b
142	Chinchala	Yes	Yes	a	a	a	Yes	Yes	Yes	c	c	c
143	Raghapur	a	a	a	a	a	Yes	Yes	Yes	c	c	c
144	Kasari	Yes	a	a	a	a	Yes	Yes	Yes	c	c	c

VILLAGE DIRECTORY

Village Directory

Land use (As in 2009)

Location Code No:- 523

Location Code No:- 0266

Availability of miscellaneous facilities (If amenities available code -Yes is given, If not available within the village , the distance range code viz; a for < 5 Kms, b for 5-10 Kms and c for 10+ kms of nearest place where facility is available is given).							Availability of electricity (Yes/No)				Nearest Town			
Sports Club / Recreation Centre	Cinema / Video Hall	Public Library	Public Reading Room	Newspaper Supply	Assembly Polling station	Birth & Death Registration Office	Power Supply for Domestic Use (ED)	Power Supply for Agricultural Use (EAG)	Power Supply for Commercial Use (EC)	Power Supply for All Uses (EA)	Name	Distance range code i.e. a for < 5 Kms, b for 5-10 Kms and c for 10+ kms .	Name village	Sr.No.
91	92	93	94	95	96	97	98	99	100	101	102	103	2	1
c	c	c	c	Yes	Yes	Yes	Yes	Yes	Yes	Yes	Ahmadnagar	c	Mandva	121
c	c	c	c	Yes	Yes	Yes	Yes	Yes	Yes	Yes	Ahmadnagar	c	Jalgaon	122
c	c	c	c	Yes	Yes	Yes	Yes	Yes	Yes	Yes	Ahmadnagar	c	Pimpri Ashti	123
c	c	c	c	Yes	Yes	Yes	Yes	Yes	Yes	Yes	Ahmadnagar	c	Kelsangvi	124
c	c	c	c	c	b	Yes	Yes	Yes	No	No	Ahmadnagar	c	Dhirdi	125
c	c	c	c	c	b	a	Yes	Yes	Yes	Yes	Ahmadnagar	c	Fattewadgaon	126
c	c	c	c	Yes	Yes	Yes	Yes	Yes	Yes	Yes	Ahmadnagar	c	Kanadi Bk.	127
c	c	c	c	Yes	Yes	Yes	Yes	Yes	Yes	Yes	Ahmadnagar	c	Waki	128
c	c	Yes	Yes	Yes	Yes	Yes	Yes	Yes	Yes	Yes	Ahmadnagar	c	Shiral	129
c	c	c	c	c	b	Yes	Yes	Yes	No	No	Ahmadnagar	c	Imangaon	130
b	b	b	b	c	b	a	Yes	Yes	No	No	Ahmadnagar	c	Ruti	131
c	c	c	c	Yes	Yes	a	Yes	Yes	Yes	Yes	Ahmadnagar	c	Mangrul	132
c	c	c	c	Yes	Yes	Yes	Yes	Yes	Yes	Yes	Ahmadnagar	c	Chikhali	133
c	c	c	c	c	b	Yes	Yes	Yes	No	No	Ahmadnagar	c	Khanapur	134
c	c	c	c	c	b	a	Yes	Yes	Yes	Yes	Ahmadnagar	c	Hanumantgaon	135
c	c	c	c	b	b	a	Yes	Yes	Yes	Yes	Ahmadnagar	c	Daithan	136
c	c	c	c	a	a	a	Yes	Yes	No	No	Ahmadnagar	c	Pimpalsutti	137
c	c	c	c	Yes	Yes	a	Yes	Yes	Yes	Yes	Ahmadnagar	c	Hingni	138
c	c	c	c	Yes	Yes	Yes	Yes	Yes	Yes	Yes	Pathardi	c	Belgaon	139
c	c	c	c	Yes	Yes	Yes	Yes	Yes	Yes	Yes	Pathardi	c	Desur	140
b	b	b	b	Yes	Yes	Yes	Yes	Yes	Yes	Yes	Pathardi	c	Shekapur	141
c	c	c	c	c	b	Yes	Yes	Yes	Yes	Yes	Pathardi	c	Chinchala	142
c	c	c	c	a	a	a	Yes	Yes	No	No	Pathardi	c	Raghapur	143
c	c	c	c	c	b	a	Yes	Yes	Yes	Yes	Ahmadnagar	a	Kasari	144

Census of India 2011 -**Amenities and**

Name of District:- Bid

Name of CD Block:- Ashti

Sr.No.	Name village	Land Use										
		Area under different types of land use (in hectares rounded up to one decimal place)										
		Forests	Area under Non-agricultural Uses	Barren and Un-cultivable land	Permanent Pastures and Other Grazing Lands	Land Under Miscellaneous Tree Crops etc.	Culturable Waste Land	Fallow lands other than current fallows	Current Fallows	Net Area Sown	Total Irrigated Land Area	Total Un-irrigated Land Area
1	2	104	105	106	107	108	109	110	111	112	113	114
121	Mandva	0	68.2	0	0	0	10	0	0	939.8	267	672.8
122	Jalgaon	0	12	9.8	31.2	0	0	0	14	571.9	205	366.9
123	Pimpri Ashti	0	7.3	8.6	19.5	0	0	0	12.4	825.7	262.7	563
124	Kelsangvi	0	3	8	26	0	5	0	10	816.1	300	516.1
125	Dhirdi	0	2	23	7	3	3	2	12	342.5	110.1	232.4
126	Fattewadgaon	0	2	21.7	12.3	0	0	0	0	695.7	209.3	486.4
127	Kanadi Bk.	0	2	57.6	51	0	0	0	0	855.5	514.5	341
128	Waki	0	2	0	23.7	3	3	5	0	956.2	300	656.2
129	Shiral	0	6.2	70.2	28.8	10.5	30	20.5	10	1666	500	1166
130	Imangaon	0	4	10	0	7	5	0	10	403.5	136	267.5
131	Ruti	0	2	0	0	0	0	0	0	223	60	163
132	Mangrul	0	7.1	5.3	0	12.2	13.3	4	3.8	779	311.6	467.4
133	Chikhali	0	12.2	33.6	30.2	14	8	12.8	14.8	829.3	30.8	798.5
134	Khanapur	0	1.7	19.1	0	10	0	0	1.1	184.3	149	35.3
135	Hanumantgaon	0	4.6	38	7.2	9.8	1.1	0	1	763.9	611.1	152.8
136	Daithan	0	6.8	38.2	27.4	17.8	16.9	17.4	16.8	436.6	88	348.6
137	Pimpalsutti	0	25	0	0	0	35	0	0	675	57	618
138	Hingni	0	43	0	0	0	79	0	0	553	107	446
139	Belgaon	0	6	146	17	10	12	5	9	1152.7	403	749.7
140	Desur	50	7	25	45	8	15	6	7	668	227	441
141	Shekapur	97	9	55	25	8	6	5	7	438	87	351
142	Chinchala	0	7	25	0	5	8	4	6	406	201	205
143	Raghapur	0	2	21	22	3	2	4	5	312.8	62	250.8
144	Kasari	0	13.8	0	0	0	40	0	0	660.2	20	640.2

VILLAGE DIRECTORY

Village Directory

Land use (As in 2009)

Location Code No:- 523

Location Code No:- 0266

Land Use					Name of three most important commodities manufactured			Name of Village	Serial Number
Area irrigated by source (in hectare).					First	Second	Third		
Canals (C)	Wells/Tube-wells(W/TW)	Tanks/Lakes(T/L)	Water Falls(WF)	Others(O)					
115	116	117	118	119	120	121	122	2	1
0	267	0	0	0				Mandva	121
0	178	27	0	0				Jalgaon	122
222.7	40	0	0	0				Pimpri Ashti	123
0	0	100	0	200				Kelsangvi	124
0	50.2	50.8	0	9.1				Dhirdi	125
148.9	60.4	0	0	0				Fattewadgaon	126
85	429.5	0	0	0	Sugar			Kanadi Bk.	127
150	0	0	0	150				Waki	128
100	100	50	0	250	Sugar			Shiral	129
0	36	0	0	100				Imangaon	130
16	20	20	0	4				Ruti	131
25	250	21.4	0	15.2				Mangrul	132
15.2	12.1	2.8	0	0.7				Chikhali	133
50	80	19	0	0	Sugar			Khanapur	134
18	420	12.8	0	160.3	Sugar			Hanumantgaon	135
30.8	40.5	11.4	0	5.3				Daithan	136
50	7	0	0	0				Pimpalsutti	137
7	100	0	0	0				Hingni	138
25	301	50	0	27	Sugar			Belgaon	139
0	150	50	0	27	Sugar			Desur	140
0	50	20	0	17	Sugar			Shekapur	141
0	150	25	0	26	Sugar			Chinchala	142
15	25	10	0	12	Sugar			Raghapur	143
0	20	0	0	0				Kasari	144

**Census of India 2011 -
Amenities and**

Name of District:- Bid

Name of CD Block:- Ashti

Sr.No.	Name village	Location code no.	Total area of the village (in hectares rounded up to one decimal place)	Total population (2011 census)	Number of households (2011 census)	Number of educational amenities available. (If not available within the village , the distance range code viz; a for < 5 Kms, b for 5-10 Kms and c for 10+ kms of nearest place where facility is available is given).									
						Pre-Primary school (PP)	Primary school (P)	Middle school (M)	Secondary School (S)	Senior Secondary school (SS)	Degree college of arts science & commerce (ASC)	Engineering college(EC)	Medical college (MC)	Management institute (MI)	Polytechnic (Pt)
1	2	3	4	5	6	7	8	9	10	11	12	13	14	15	16
145	Shindewadi	558863	299.1	686	157	1	1	a	a	a	a	c	c	c	c
146	Pandegavhan	558864	286	174	36	1	1	c	c	a	a	c	c	c	c
147	Bramhagaon	558865	878.4	2130	411	1	2	2	1	b	b	c	c	c	c
148	Kasewadi	558866	390.8	593	96	3	1	1	a	c	b	c	c	c	c
149	Ambewadi	558867	261	298	56	1	1	a	a	b	b	c	c	c	c
150	Pangulgavhan	558868	585.1	1313	238	1	2	1	a	a	b	b	b	b	c
151	Wanvewadi	558869	453	728	120	1	1	1	1	1	c	c	c	c	c
152	Matawali	558870	766	1526	310	1	2	1	a	a	c	c	c	c	c
153	Karhewadi	558871	642.2	1454	249	3	2	1	1	b	b	c	c	c	c
154	Bhaloni	558872	416	783	177	1	1	1	a	b	b	b	b	b	c
155	Karanji	558873	655.6	575	142	1	1	a	a	a	b	c	c	c	c
156	Hajipur	558874	523.4	785	151	1	1	1	a	a	a	c	c	c	c
157	Pandhari	558875	988.2	2536	506	2	3	1	1	b	a	c	c	c	c
158	Murshadpur	558876	507	5658	1232	3	5	3	2	2	c	l	c	c	a
159	Tavalwadi	558877	446.8	1206	218	6	1	1	c	a	a	a	a	a	a
160	Solewadi	558878	454	910	193	1	1	a	a	a	a	a	a	a	a
161	Pandhari	558879	979.1	1333	295	2	2	c	c	c	b	c	c	c	c
162	Karhewadgaon	558880	719.2	1452	254	2	2	a	a	a	c	c	c	c	c
163	Matkuli	558881	1410	2086	446	1	2	2	1	1	c	c	c	c	c
164	Chinchpur	558882	716.2	1393	283	3	2	1	a	a	a	c	c	c	c
165	Gandhanwadi	558883	225.9	447	104	1	1	a	a	b	b	c	c	c	c
166	Bhatodi	558884	502.9	512	129	2	1	a	a	c	c	c	c	c	c
167	Ashta	558885	1248.4	3707	683	2	4	1	1	1	c	c	c	c	c
168	Andhale Wadi	558886	401.5	510	96	4	1	1	c	b	b	c	c	c	c

VILLAGE DIRECTORY

Village Directory

Land use (As in 2009)

Location Code No:- 523

Location Code No:- 0266

Number of educational amenities available. (If not available within the village , the distance range code viz; a for < 5 Kms, b for 5-10 Kms and c for 10+ kms of nearest place where facility is available is given).				Number of Medical Amenities available. (If not available within the village , the distance range code viz; a for < 5 Kms, b for 5-10 Kms and c for 10+ kms of nearest place where facility is available is given).										Name village	Sr.No.	
Vocational training school /ITI	Non-formal training centre (NFTC)	Special school for disabled (SSD)	Others (specify)	Community health centre (CHC)	Primary health centre (PHC)	Primary health sub centre (PHS)	Maternity and child welfare centre (MCW)	T.B. clinic (TBC)	Hospital-allopathic (HA)	Hospital-alternative medicine (HO)	Dispensary (D)	Veterinary hospital (VH)	Mobile health clinic (MHC)			Family welfare centre (FWC)
17	18	19	20	21	22	23	24	25	26	27	28	29	30	31	2	1
a	a	c		c	c	a	c	c	c	a	c	a	a	c	Shindewadi	145
c	c	a	1	c	c	a	c	c	c	a	c	a	c	c	Pandegavhan	146
b	b	b		c	c	1	c	c	c	b	1	a	b	c	Bramhagaon	147
b	b	b		c	c	a	c	c	c	b	c	b	b	c	Kasewadi	148
b	b	b		c	c	a	c	c	c	b	c	b	b	c	Ambewadi	149
b	b	b		c	c	a	c	c	c	b	c	a	b	c	Pangulgavhan	150
c	c	c		c	c	b	c	c	c	b	c	b	c	c	Wanvewadi	151
c	c	c	1	c	c	b	c	c	c	c	c	c	c	c	Matawali	152
b	b	b		c	c	b	c	c	c	b	c	a	b	c	Karhewadi	153
b	b	b		c	c	a	c	c	c	b	c	c	b	c	Bhaloni	154
b	b	b		c	c	b	c	c	c	b	c	a	b	c	Karanji	155
a	a	a		c	c	a	c	c	c	a	c	a	a	c	Hajipur	156
c	c	a		c	c	a	c	c	c	a	c	a	c	c	Pandhari	157
a	c	a		c	c	1	c	c	c	a	c	a	a	c	Murshadpur	158
a	a	a		c	c	b	c	c	c	c	c	c	a	c	Tavalwadi	159
a	a	a		c	c	b	c	c	c	c	c	c	a	c	Solewadi	160
b	b	c	1	c	c	b	c	c	c	b	c	b	b	c	Pandhari	161
c	c	c		c	c	b	c	c	c	c	c	b	c	c	Karhewadgaon	162
c	c	c		c	c	b	c	c	c	b	c	c	c	c	Matkuli	163
c	c	a		c	c	c	c	c	c	c	c	c	c	c	Chinchpur	164
b	c	b		c	c	b	c	c	c	c	c	a	b	c	Gandhanwadi	165
c	c	c		c	c	b	c	c	c	c	c	c	c	c	Bhatodi	166
c	c	c	1	c	c	1	c	c	c	c	c	c	c	c	Ashta	167
b	c	b		c	c	b	c	c	c	c	c	a	b	c	Andhale Wadi	168

**Census of India 2011 -
Amenities and**

Name of District:- Bid

Name of CD Block:- Ashti

Sr.No.	Name village	Number of Non-Government Medical Amenities available.							Availability of drinking water - Yes / No							
		Charitable non Govt. hospital/Nursing home.	Medical practitioner with MBBS Degree	Medical practitioner with other degree	Medical practitioner with no degree	Traditional practitioner and faith healer .	Medicine Shop	Others	Tap water (Treated/Untreated)	Well water (Covered / Uncovered well)	Hand Pump	Tube wells / Bore well	Spring	River / Canal	Tank / Pond / Lake	Others
1	2	32	33	34	35	36	37	38	39	40	41	42	43	44	45	46
145	Shindewadi	0	0	0	0	0	0	0	Yes	Yes	Yes	Yes	Yes	Yes	Yes	No
146	Pandegavhan	0	0	0	0	0	0	0	Yes	Yes	Yes	Yes	Yes	Yes	Yes	No
147	Bramhagaon	0	0	1	0	0	0	0	Yes	Yes	Yes	Yes	Yes	Yes	Yes	No
148	Kasewadi	0	0	0	0	0	0	0	Yes	Yes	Yes	Yes	Yes	Yes	Yes	No
149	Ambewadi	0	0	0	0	0	0	0	Yes	Yes	Yes	Yes	Yes	Yes	Yes	No
150	Pangulgavhan	0	0	1	0	0	0	0	Yes	Yes	Yes	Yes	Yes	Yes	Yes	No
151	Wanvewadi	0	0	0	0	0	0	0	No	Yes	Yes	Yes	Yes	Yes	Yes	No
152	Matawali	0	0	1	0	0	0	0	Yes	Yes	Yes	Yes	Yes	Yes	Yes	No
153	Karhewadi	0	0	1	0	0	0	0	Yes	Yes	Yes	Yes	Yes	Yes	Yes	No
154	Bhaloni	0	0	0	0	0	0	0	Yes	Yes	Yes	Yes	Yes	Yes	Yes	No
155	Karanji	0	0	0	0	0	0	0	Yes	Yes	Yes	Yes	Yes	Yes	Yes	No
156	Hajipur	0	0	0	0	0	0	0	Yes	Yes	Yes	Yes	Yes	Yes	Yes	No
157	Pandhari	0	0	1	0	0	0	0	Yes	Yes	Yes	No	No	Yes	Yes	No
158	Murshadpur	0	1	1	0	0	1	0	Yes	Yes	Yes	No	No	No	No	No
159	Tavalwadi	0	0	1	0	0	0	0	Yes	Yes	Yes	Yes	Yes	Yes	Yes	No
160	Solewadi	0	0	0	0	0	0	0	Yes	Yes	Yes	Yes	Yes	Yes	Yes	No
161	Pandhari	0	0	1	0	0	0	0	Yes	Yes	Yes	Yes	Yes	Yes	Yes	No
162	Karhewadgaon	0	0	1	0	0	0	0	Yes	Yes	Yes	Yes	Yes	Yes	Yes	No
163	Matkuli	0	0	1	0	0	0	0	Yes	Yes	Yes	Yes	Yes	Yes	Yes	No
164	Chinchpur	0	0	1	0	0	0	0	Yes	Yes	Yes	Yes	Yes	Yes	Yes	No
165	Gandhanwadi	0	0	0	0	0	0	0	Yes	Yes	Yes	Yes	Yes	Yes	Yes	No
166	Bhatodi	0	0	0	0	0	0	0	No	Yes	Yes	Yes	Yes	Yes	Yes	No
167	Ashta	0	0	1	0	0	1	0	Yes	Yes	Yes	Yes	Yes	Yes	Yes	No
168	Andhale Wadi	0	0	0	0	0	0	0	Yes	Yes	Yes	Yes	Yes	Yes	Yes	No

VILLAGE DIRECTORY

Village Directory

Land use (As in 2009)

Location Code No:- 523

Location Code No:- 0266

Availability of toilet & others Yes / No				Communication and transport facilities (If amenities available code -Yes is given except for Village Pin Code ,If not available within the village , the distance range code viz; a for < 5 Kms, b for 5-10 Kms and c for 10+ kms of nearest place where facility is available is given).							Name village	Sr.No.
Community toilet including bath.	Community toilet excluding bath.	Rural sanitary mart or sanitary hardware outlet available near the village.	Community bio- gas or recycle of waste for productive use.	Post office(PO)	Sub post office (SPO)	Post & Telegraph office (P&TO)	Village Pin Code	Telephones (Land lines)	Public call office (PCO)	Mobile phone coverage		
47	48	49	50	51	52	53	54	55	56	57	2	1
No	No	No	No	c	c	c	414203	a	a	Yes	Shindewadi	145
No	No	No	No	c	c	c	414203	a	a	Yes	Pandegavhan	146
No	No	No	No	b	Yes	b	414203	Yes	Yes	Yes	Bramhagaon	147
No	No	No	No	b	b	b	414203	a	a	Yes	Kasewadi	148
No	No	No	No	b	b	b	414203	a	a	Yes	Ambewadi	149
No	No	No	No	b	b	b	414203	Yes	Yes	Yes	Pangulgavhan	150
No	No	No	No	c	c	c	414203	Yes	a	Yes	Wanvewadi	151
No	No	No	No	b	Yes	b	414203	Yes	Yes	Yes	Matawali	152
No	No	No	No	b	b	b		Yes	Yes	Yes	Karhewadi	153
No	No	No	No	b	Yes	b		Yes	a	Yes	Bhaloni	154
No	No	No	No	b	b	b	414203	a	a	Yes	Karanji	155
No	No	No	No	a	a	a	414203	Yes	a	Yes	Hajipur	156
No	No	No	No	c	c	c	414203	Yes	Yes	Yes	Pandhari	157
No	Yes	No	No	a	a	a	414203	Yes	Yes	Yes	Murshadpur	158
No	No	No	No	b	Yes	b	414203	Yes	Yes	Yes	Tawalwadi	159
No	No	No	No	c	c	c	414203	Yes	a	Yes	Solewadi	160
No	No	No	No	b	b	b	414203	Yes	Yes	Yes	Pandhari	161
No	No	No	No	b	Yes	b	414203	Yes	Yes	Yes	Karhewadgaon	162
No	No	No	No	b	Yes	b	414203	Yes	Yes	Yes	Matkuli	163
No	No	No	No	c	c	c		Yes	Yes	Yes	Chinchpur	164
No	No	No	No	b	b	b		a	a	Yes	Gandhanwadi	165
No	No	No	No	c	c	c	414203	a	a	Yes	Bhatodi	166
No	Yes	No	No	Yes	c	Yes		Yes	Yes	Yes	Ashta	167
No	No	No	No	c	c	c	414203	a	a	Yes	Andhale Wadi	168

**Census of India 2011 -
Amenities and**

Name of District:- Bid

Name of CD Block:- Ashti

Sr.No.	Name village	Communication and transport facilities (If amenities available code -Yes is given except for Village Pin Code ,If not available within the village , the distance range code viz; a for < 5 Kms, b for 5-10 Kms and c for 10+ kms of nearest place where facility is available is given).									
		Internet cafes/ Common service centre (CSC)	Private courier facility	Bus service (Public & Private)	Railway stations	Auto/Modified Autos	Taxis and Vans	Tractors	Cycle-pulled rickshaws(Manual & Machine driven)	Carts driven by animals	Sea /River ferry service
1	2	58	59	60	61	62	63	64	65	66	67
145	Shindewadi	c	c	Yes	c	a	a	c			c
146	Pandegavhan	c	c	a	c	a	a	c			c
147	Bramhagaon	c	c	Yes	c	Yes	Yes	c			c
148	Kasewadi	c	c	Yes	c	b	b	c			c
149	Ambewadi	c	c	a	c	b	b	c			c
150	Pangulgavhan	c	c	Yes	c	b	b	c			c
151	Wanvewadi	c	c	Yes	c	b	b	c			c
152	Matawali	c	c	Yes	c	b	b	c			c
153	Karhewadi	c	c	Yes	c	b	b	c			c
154	Bhaloni	c	c	Yes	c	b	b	c			c
155	Karanji	c	c	Yes	c	b	b	c			c
156	Hajipur	c	c	Yes	c	b	b	c			c
157	Pandhari	c	c	Yes	c	Yes	Yes	c			c
158	Murshadpur	Yes	Yes	Yes	c	Yes	Yes	c			c
159	Tavalwadi	c	c	Yes	c	b	b	b			a
160	Solewadi	c	c	Yes	a	a	a	c			c
161	Pandhari	c	c	Yes	c	b	b	c			c
162	Karhewadgaon	c	c	Yes	c	b	b	c			c
163	Matkuli	c	c	Yes	c	Yes	Yes	c			c
164	Chinchpur	c	c	Yes	c	c	c	c			c
165	Gandhanwadi	c	c	Yes	c	b	b	c			c
166	Bhatodi	c	c	Yes	c	c	c	c			c
167	Ashta	c	c	Yes	c	Yes	Yes	c			c
168	Andhale Wadi	c	c	Yes	c	b	b	c			c

VILLAGE DIRECTORY

Village Directory

Land use (As in 2009)

Location Code No:- 523

Location Code No:- 0266

Village connected to highways,village roads, banks & credit societies (If amenities available code -Yes is given, If not available within the village , the distance range code viz; a for < 5 Kms, b for 5-10 Kms and c for 10+ kms of nearest place where facility is available is given).												Name village	Sr.No.
Connected to national highway(NH)	Connected to state highway(SH)	Connected to major district road (MDR)	Connected to others district road	Pucca roads	Kutchcha roads	Water bounded macadam(WBM) roads	Navigable waterway (river/canal)(NW)	Footpaths (FP)	Commercial & Co-operative Banks	ATM	Agricultural Credit Societies		
68	69	70	71	72	73	74	75	76	77	78	79	2	1
c	Yes	Yes	Yes	Yes	Yes	Yes		Yes	a	a	a	Shindewadi	145
c	Yes	Yes	Yes	Yes	Yes	Yes		Yes	a	a	a	Pandegavhan	146
c	b	Yes	Yes	Yes	Yes	Yes		Yes	b	b	Yes	Bramhagaon	147
c	b	Yes	Yes	Yes	Yes	Yes		Yes	b	b	a	Kasewadi	148
c	b	a	Yes	a	Yes	Yes		Yes	b	b	a	Ambewadi	149
c	b	a	Yes	Yes	Yes	Yes		Yes	b	b	Yes	Pangulgavhan	150
c	b	a	Yes	Yes	Yes	Yes		Yes	b	b	Yes	Wanviewadi	151
c	b	Yes	Yes	Yes	Yes	Yes		Yes	b	b	Yes	Matawali	152
c	a	a	Yes	Yes	Yes	Yes		Yes	b	b	Yes	Karhewadi	153
c	b	a	Yes	Yes	Yes	Yes		Yes	b	b	a	Bhaloni	154
c	a	Yes	Yes	Yes	Yes	Yes		Yes	b	b	a	Karanji	155
c	a	Yes	Yes	Yes	Yes	Yes		Yes	a	a	a	Hajipur	156
c	Yes	Yes	Yes	Yes	Yes	Yes		Yes	a	a	Yes	Pandhari	157
c	Yes	Yes	Yes	Yes	Yes	a		Yes	c	c	Yes	Murshadpur	158
c	Yes	Yes	Yes	Yes	Yes	Yes		Yes	Yes	a	Yes	Tavalwadi	159
c	Yes	Yes	Yes	Yes	Yes	Yes		Yes	a	a	Yes	Solewadi	160
c	Yes	Yes	Yes	Yes	Yes	Yes		Yes	b	b	Yes	Pandhari	161
c	a	a	Yes	Yes	Yes	Yes		Yes	c	c	Yes	Karhewadgaon	162
c	a	Yes	Yes	Yes	Yes	Yes		Yes	b	b	Yes	Matkuli	163
c	Yes	Yes	Yes	Yes	Yes	Yes		Yes	a	c	Yes	Chinchpur	164
c	c	Yes	Yes	Yes	Yes	Yes		Yes	a	b	b	Gandhanwadi	165
c	a	Yes	Yes	Yes	Yes	Yes		Yes	a	c	a	Bhatodi	166
c	b	Yes	Yes	Yes	Yes	Yes		Yes	c	c	Yes	Ashta	167
c	a	Yes	Yes	Yes	Yes	Yes		Yes	a	b	a	Andhale Wadi	168

Census of India 2011 -**Amenities and**

Name of District:- Bid

Name of CD Block:- Ashti

Sr.No.	Name village	Availability of miscellaneous facilities (If amenities available code -Yes is given, If not available within the village , the distance range code viz; a for < 5 Kms, b for 5-10 Kms and c for 10+ kms of nearest place where facility is available is given).										
		Self-Help Group (SHG)	Public distribution system (PDS) shop	Mandis / Regular market	Weekly Haat	Agricultural marketing society	Integrated Child Development Scheme (Nutritional Centres)	Anganwadi Centre (Nutritional Centres)	Others (Nutritional Centres)	ASHA (Accredited Social Health Activist)	Community centre with/without TV	Sports Field,
1	2	80	81	82	83	84	85	86	87	88	89	90
145	Shindewadi	Yes	Yes	a	a	a	Yes	Yes	Yes	c	c	c
146	Pandegavhan	a	a	a	a	a	Yes	Yes	Yes	c	c	c
147	Bramhagaon	Yes	Yes	b	b	b	Yes	Yes	Yes	Yes	Yes	c
148	Kasewadi	Yes	Yes	b	b	b	Yes	Yes	Yes	c	c	c
149	Ambewadi	a	a	b	b	b	Yes	Yes	Yes	c	c	c
150	Pangulgavhan	Yes	a	b	b	b	Yes	Yes	Yes	Yes	c	c
151	Wanvewadi	Yes	a	b	b	b	Yes	Yes	Yes	c	a	a
152	Matawali	Yes	Yes	b	b	b	Yes	Yes	Yes	Yes	c	c
153	Karhewadi	Yes	Yes	b	b	b	Yes	Yes	Yes	Yes	c	c
154	Bhaloni	Yes	Yes	b	b	b	Yes	Yes	Yes	c	c	c
155	Karanji	Yes	Yes	b	b	b	Yes	Yes	Yes	c	c	c
156	Hajipur	Yes	Yes	a	a	a	Yes	Yes	Yes	c	c	c
157	Pandhari	Yes	Yes	a	a	a	Yes	Yes	Yes	Yes	Yes	c
158	Murshadpur	Yes	Yes	Yes	Yes	c	Yes	Yes	Yes	Yes	Yes	c
159	Tavalwadi	Yes	Yes	c	a	a	Yes	Yes	Yes	Yes	c	c
160	Solewadi	Yes	Yes	a	a	a	Yes	Yes	Yes	c	c	c
161	Pandhari	Yes	Yes	b	b	b	Yes	Yes	Yes	Yes	c	c
162	Karhewadgaon	Yes	Yes	c	c	c	Yes	Yes	Yes	Yes	c	c
163	Matkuli	Yes	Yes	b	b	b	Yes	Yes	Yes	Yes	Yes	c
164	Chinchpur	Yes	Yes	a	a	c	Yes	Yes	Yes	Yes	c	c
165	Gandhanwadi	Yes	a	b	b	b	Yes	Yes	Yes	c	c	c
166	Bhatodi	Yes	a	b	b	c	Yes	Yes	Yes	c	c	c
167	Ashta	Yes	Yes	c	Yes	c	Yes	Yes	Yes	Yes	Yes	c
168	Andhale Wadi	Yes	Yes	b	b	b	Yes	Yes	Yes	c	c	c

VILLAGE DIRECTORY

Village Directory

Land use (As in 2009)

Location Code No:- 523

Location Code No:- 0266

Availability of miscellaneous facilities (If amenities available code -Yes is given, If not available within the village , the distance range code viz; a for < 5 Kms, b for 5-10 Kms and c for 10+ kms of nearest place where facility is available is given).							Availability of electricity (Yes/No)				Nearest Town			
Sports Club / Recreation Centre	Cinema / Video Hall	Public Library	Public Reading Room	Newspaper Supply	Assembly Polling station	Birth & Death Registration Office	Power Supply for Domestic Use (ED)	Power Supply for Agricultural Use (EAG)	Power Supply for Commercial Use (EC)	Power Supply for All Uses (EA)	Name	Distance range code i.e. a for < 5 Kms, b for 5-10 Kms and c for 10+ kms .	Name village	Sr.No.
91	92	93	94	95	96	97	98	99	100	101	102	103	2	1
c	c	c	c	c	b	a	Yes	Yes	No	No	Ahmadnagar	c	Shindewadi	145
c	c	c	c	b	b	a	Yes	Yes	No	No	Ahmadnagar	c	Pandegavhan	146
c	c	c	c	Yes	Yes	Yes	Yes	Yes	Yes	Yes	Ahmadnagar	c	Bramhagaon	147
c	c	c	c	c	b	Yes	Yes	Yes	No	No	Ahmadnagar	c	Kasewadi	148
c	c	c	c	a	a	a	Yes	Yes	No	No	Ahmadnagar	c	Ambewadi	149
c	c	c	c	Yes	Yes	a	Yes	Yes	Yes	Yes	Ahmadnagar	c	Pangulgavhan	150
a	a	a	a	c	b	Yes	Yes	Yes	Yes	Yes	Ahmadnagar	c	Wanvewadi	151
c	c	c	c	Yes	Yes	Yes	Yes	Yes	Yes	Yes	Ahmadnagar	c	Matawali	152
c	c	c	c	Yes	Yes	Yes	Yes	Yes	Yes	Yes	Ahmadnagar	c	Karhewadi	153
c	c	c	c	c	b	Yes	Yes	Yes	Yes	Yes	Ahmadnagar	c	Bhaloni	154
c	c	c	c	c	b	a	Yes	Yes	No	No	Ahmadnagar	c	Karanji	155
c	c	c	c	c	b	a	Yes	Yes	Yes	Yes	Ahmadnagar	c	Hajipur	156
c	c	c	c	Yes	Yes	Yes	Yes	Yes	Yes	Yes	Ahmadnagar	c	Pandhari	157
c	c	Yes	Yes	Yes	Yes	Yes	Yes	Yes	Yes	Yes	Ahmadnagar	c	Murshadpur	158
c	c	Yes	Yes	Yes	Yes	Yes	Yes	Yes	Yes	Yes	Ahmadnagar	a	Tavalwadi	159
c	c	c	c	c	b	Yes	Yes	Yes	Yes	Yes	Ahmadnagar	c	Solewadi	160
c	c	c	c	Yes	Yes	a	Yes	Yes	Yes	Yes	Ahmadnagar	c	Pandhari	161
c	c	c	c	Yes	Yes	Yes	Yes	Yes	Yes	Yes	Ahmadnagar	c	Karhewadgaon	162
c	c	c	c	Yes	Yes	Yes	Yes	Yes	Yes	Yes	Ahmadnagar	c	Matkuli	163
c	c	c	c	Yes	Yes	Yes	Yes	Yes	Yes	Yes	Ahmadnagar	c	Chinchpur	164
c	c	c	c	c	b	a	Yes	Yes	No	No	Ahmadnagar	c	Gandhanwadi	165
c	c	c	c	c	b	a	Yes	Yes	No	No	Ahmadnagar	c	Bhatodi	166
c	c	Yes	Yes	Yes	Yes	Yes	Yes	Yes	Yes	Yes	Ahmadnagar	c	Ashta	167
c	c	c	c	c	b	Yes	Yes	Yes	No	No	Ahmadnagar	c	Andhale Wadi	168

Census of India 2011 -**Amenities and**

Name of District:- Bid

Name of CD Block:- Ashti

Sr.No.	Name village	Land Use										
		Area under different types of land use (in hectares rounded up to one decimal place)										
		Forests	Area under Non-agricultural Uses	Barren and Un-cultivable land	Permanent Pastures and Other Grazing Lands	Land Under Miscellaneous Tree Crops etc.	Culturable Waste Land	Fallow lands other than current fallows	Current Fallows	Net Area Sown	Total Irrigated Land Area	Total Un-irrigated Land Area
1	2	104	105	106	107	108	109	110	111	112	113	114
145	Shindewadi	0	20	4	0	4	4	2	8	257.1	64	193.1
146	Pandegavhan	0	14	7.8	9.7	0	15	5	12	222.5	45	177.5
147	Bramhagaon	0	2	0	0	0	85.1	0	0	791.3	211.3	580
148	Kasewadi	50	1	7	0	5	4	3	5	315.8	96	219.8
149	Ambewadi	149	2	0	0	0	11	0	0	99.1	25.1	74
150	Pangulgavhan	24.8	1.5	14.3	156.6	2	5	15	10	355.9	110	245.9
151	Wanvewadi	0	1.4	2.1	0	1.8	2.4	4.2	43.7	397.4	37.4	360
152	Matawali	300	16.5	0	0	0	50	0	0	399.5	360	39.5
153	Karhewadi	0	5	22.6	58.1	14	11	15	10	506.4	150	356.4
154	Bhaloni	0.6	26.4	1.1	31.4	31.8	3	10	5	306.6	89.8	216.8
155	Karanji	0	2	35.4	21.8	2	3	2	2	587.5	210	377.5
156	Hajipur	0	1.9	18.8	0	0	2	2.4	13	485.2	145	340.2
157	Pandhari	0	8.6	17.4	12	11.2	20.2	12.1	62	844.7	180	664.7
158	Murshadpur	0	110	20	2.9	5	3	5	25	336.1	70	266.1
159	Tavalwadi	0	34	5	15	3	4	2	4	379.8	80	299.8
160	Solewadi	0	3.1	0	0	0	23.1	0	0	427.8	50	377.8
161	Pandhari	0	5	23.2	23.8	6	9	12	10	890.1	320	570.1
162	Karhewadgaon	0	5	77.4	13.5	10	12	15	11	575.2	175.1	400.2
163	Matkuli	0	89	0	0	0	132	0	0	1189	645	544
164	Chinchpur	0	15.6	18.9	0	2.9	2	3	1.8	671.9	25.6	646.3
165	Gandhanwadi	0	1.4	3.8	0	1.8	0.4	0	0	218.4	9.9	208.6
166	Bhatodi	0	2	6.8	0	2	2.8	6	3.2	480.2	35.8	444.4
167	Ashta	0	13.5	44.9	0	4.3	2.1	3.8	3.1	1176.7	46.5	1130.2
168	Andhale Wadi	0	2.6	15.2	0	6.1	4.2	8	12.8	352.7	4.8	347.9

VILLAGE DIRECTORY

Village Directory

Land use (As in 2009)

Location Code No:- 523

Location Code No:- 0266

Land Use					Name of three most important commodities manufactured			Name of Village	Serial Number
Area irrigated by source (in hectare).					First	Second	Third		
Canals (C)	Wells/Tube-wells(W/TW)	Tanks/Lakes(T/L)	Water Falls(WF)	Others(O)				120	121
0	45	17	0	2				Shindewadi	145
32	8.8	0	4.2	0				Pandegavhan	146
0	211.3	0	0	0				Bramhagaon	147
86	10	0	0	0				Kasewadi	148
0	25.1	0	0	0				Ambewadi	149
65	45	0	0	0				Pangulgavhan	150
0	28	5.4	0	4				Wanviewadi	151
135	225	0	0	0				Matawali	152
0	110	40	0	0				Karhewadi	153
0	64.8	25	0	0				Bhaloni	154
40	110	60	0	0				Karanji	155
0	105	40	0	0				Hajipur	156
0	115	34.6	0	30.4				Pandhari	157
0	70	0	0	0				Murshadpur	158
0	48.5	25.2	0	6.3				Tavalwadi	159
0	50	0	0	0				Solewadi	160
0	250	70	0	0				Pandhari	161
30	105.1	40	0	0				Karhewadgaon	162
210	435	0	0	0				Matkuli	163
10.4	12.8	1.7	0	0.7				Chinchpur	164
0	9.9	0	0	0				Gandhanwadi	165
0	26	3.8	0	5.9				Bhatodi	166
0	30.4	9.7	0	6.4				Ashta	167
0	4.1	0.6	0	0.1				Andhale Wadi	168

Census of India 2011 -

Amenities and

Name of District:- Bid

Name of CD Block:- Ashti

Sr.No.	Name village	Location code no.	Total area of the village (in hectares rounded up to one decimal place)	Total population (2011 census)	Number of households (2011 census)	Number of educational amenities available. (If not available within the village , the distance range code viz; a for < 5 Kms, b for 5-10 Kms and c for 10+ kms of nearest place where facility is available is given).									
						Pre-Primary school (PP)	Primary school (P)	Middle school (M)	Secondary School (S)	Senior Secondary school (SS)	Degree college of arts science & commerce (ASC)	Engineering college(EC)	Medical college (MC)	Management institute (MI)	Polytechnic (Pt)
1	2	3	4	5	6	7	8	9	10	11	12	13	14	15	16
169	Jamgaon	558887	1461.1	2640	517	2	3	1	c	c	b	c	b	b	c
170	Devigavhan	558888	451.2	484	97	1	1	a	a	a	a	c	c	c	c
171	Walunj	558889	941.4	1722	432	2	2	1	a	a	c	c	c	c	c
172	Takalsing	558890	1635.3	2753	632	3	3	2	2	b	b	c	c	c	c
173	Sangvi Ashti	558891	793	1394	337	3	2	1	a	c	c	c	c	c	c
174	Pargaon Jogeshwari	558892	1870	2955	651	2	3	1	1	1	c	c	c	c	c
175	Balewadi	558893	852	894	187	3	1	1	1	a	c	c	c	c	c
176	Khadkat	558894	1486.6	2847	613	1	3	2	1	1	c	c	c	c	c
Block T O T A L :			150524.4	231635	50574	306	290	144	74	27	0	1	0	0	0

VILLAGE DIRECTORY

Village Directory

Land use (As in 2009)

Location Code No:- 523

Location Code No:- 0266

Number of educational amenities available. (If not available within the village , the distance range code viz; a for < 5 Kms, b for 5-10 Kms and c for 10+ kms of nearest place where facility is available is given).				Number of Medical Amenities available. (If not available within the village , the distance range code viz; a for < 5 Kms, b for 5-10 Kms and c for 10+ kms of nearest place where facility is available is given).											Name village	Sr.No.
Vocational training school /ITI	Non-formal training centre (NFTC)	Special school for disabled (SSD)	Others (specify)	Community health centre (CHC)	Primary health centre (PHC)	Primary health sub centre (PHS)	Maternity and child welfare centre (MCW)	T.B. clinic (TBC)	Hospital-allopathic (HA)	Hospital-alternative medicine (HO)	Dispensary (D)	Veterinary hospital (VH)	Mobile health clinic (MHC)	Family welfare centre (FWC)		
17	18	19	20	21	22	23	24	25	26	27	28	29	30	31	2	1
b	b	c	1	c	c	a	c	c	c	b	c	b	b	c	Jamgaon	169
a	a	a		c	c	b	c	c	c	a	c	a	a	c	Devigavhan	170
c	c	c		c	c	a	c	c	c	c	c	a	c	c	Walunj	171
b	b	b		c	1	1	1	1	1	c	1	1	b	1	Takalsing	172
c	c	c		c	c	b	c	c	c	c	c	b	c	c	Sangvi Ashti	173
c	c	c		c	c	b	c	c	c	c	c	a	c	c	Pargaon Jogeshwari	174
c	c	c	1	c	c	a	c	c	c	c	c	b	c	c	Balewadi	175
c	c	c		c	c	1	c	c	c	c	c	b	c	c	Khadkat	176
1	0	0	15	0	5	38	5	5	4	0	9	7	1	5	Block T O T A L :	

**Census of India 2011 -
Amenities and**

Name of District:- Bid

Name of CD Block:- Ashti

Sr.No.	Name village	Number of Non-Government Medical Amenities available.							Availability of drinking water - Yes / No							
		Charitable non Govt. hospital/Nursing home.	Medical practitioner with MBBS Degree	Medical practitioner with other degree	Medical practitioner with no degree	Traditional practitioner and faith healer .	Medicine Shop	Others	Tap water (Treated/Untreated)	Well water (Covered / Uncovered well)	Hand Pump	Tube wells / Bore well	Spring	River / Canal	Tank / Pond / Lake	Others
1	2	32	33	34	35	36	37	38	39	40	41	42	43	44	45	46
169	Jamgaon	0	0	1	0	0	0	0	Yes	Yes	Yes	Yes	No	No	Yes	No
170	Devigavhan	0	0	0	0	0	0	0	No	Yes	Yes	Yes	Yes	Yes	Yes	No
171	Walunj	0	0	1	0	0	0	0	Yes	Yes	Yes	Yes	Yes	Yes	No	No
172	Takalsing	0	0	1	0	0	0	0	Yes	Yes	Yes	Yes	Yes	Yes	Yes	No
173	Sangvi Ashti	0	0	1	0	0	0	0	Yes	Yes	Yes	Yes	Yes	Yes	Yes	No
174	Pargaon Jogeshwari	0	0	1	0	0	0	0	Yes	Yes	Yes	Yes	Yes	Yes	Yes	No
175	Balewadi	0	0	0	0	0	0	0	Yes	Yes	Yes	Yes	Yes	Yes	Yes	No
176	Khadkat	0	0	1	0	0	0	0	Yes	Yes	Yes	Yes	Yes	Yes	Yes	No
Block T O T A L :		0	3	86	0	0	8	0	126	176	174	134	108	137	124	0

VILLAGE DIRECTORY

Village Directory

Land use (As in 2009)

Location Code No:- 523

Location Code No:- 0266

Availability of toilet & others Yes / No				Communication and transport facilities (If amenities available code -Yes is given except for Village Pin Code ,If not available within the village , the distance range code viz; a for < 5 Kms, b for 5-10 Kms and c for 10+ kms of nearest place where facility is available is given).							Name village	Sr.No.
Community toilet including bath.	Community toilet excluding bath.	Rural sanitary mart or sanitary hardware outlet available near the village.	Community bio- gas or recycle of waste for productive use.	Post office(PO)	Sub post office (SPO)	Post & Telegraph office (P&TO)	Village Pin Code	Telephones (Land lines)	Public call office (PCO)	Mobile phone coverage		
47	48	49	50	51	52	53	54	55	56	57	2	1
No	No	No	No	b	Yes	b	414203	Yes	Yes	Yes	Jamgaon	169
No	No	No	No	a	a	a	414203	a	a	Yes	Devigavhan	170
No	No	No	No	c	c	c	414203	Yes	Yes	Yes	Walunj	171
No	No	No	No	b	Yes	b	414203	Yes	Yes	Yes	Takalsing	172
No	No	No	No	c	c	c	414203	Yes	Yes	Yes	Sangvi Ashti	173
No	No	No	No	b	Yes	b	414203	Yes	Yes	Yes	Pargaon Jogeshwari	174
No	No	No	No	c	c	c	414203	Yes	a	Yes	Balewadi	175
No	No	No	No	b	Yes	b	414203	Yes	Yes	Yes	Khadkat	176
1	8	1	0	7	43	7	77	119	86	173	Block T O T A L :	

Census of India 2011 -**Amenities and**

Name of District:- Bid

Name of CD Block:- Ashti

Sr.No.	Name village	Communication and transport facilities (If amenities available code -Yes is given except for Village Pin Code ,If not available within the village , the distance range code viz; a for < 5 Kms, b for 5-10 Kms and c for 10+ kms of nearest place where facility is available is given).									
		Internet cafes/ Common service centre (CSC)	Private courier facility	Bus service (Public & Private)	Railway stations	Auto/Modified Autos	Taxis and Vans	Tractors	Cycle-pulled rickshaws(Manual & Machine driven)	Carts driven by animals	Sea /River ferry service
1	2	58	59	60	61	62	63	64	65	66	67
169	Jamgaon	b	b	Yes	b	Yes	Yes	c		c	
170	Devigavhan	a	a	Yes	c	a	a	c		c	
171	Walunj	c	c	Yes	c	c	c	c		c	
172	Takalsing	c	c	Yes	c	Yes	Yes	c		c	
173	Sangvi Ashti	c	c	Yes	c	c	c	c		c	
174	Pargaon Jogeshwari	c	c	Yes	c	Yes	Yes	c		c	
175	Balewadi	c	c	Yes	c	c	c	c		c	
176	Khadkat	c	c	Yes	c	Yes	Yes	c		c	
Block T O T A L :		3	3	157	0	32	32	0	0	0	0

VILLAGE DIRECTORY

Village Directory

Land use (As in 2009)

Location Code No:- 523

Location Code No:- 0266

Village connected to highways,village roads, banks & credit societies (If amenities available code -Yes is given, If not available within the village , the distance range code viz; a for < 5 Kms, b for 5-10 Kms and c for 10+ kms of nearest place where facility is available is given).												Name village	Sr.No.
Connected to national highway(NH)	Connected to state highway(SH)	Connected to major district road (MDR)	Connected to others district road	Pucca roads	Kutchcha roads	Water bounded macadam(WBM) roads	Navigable waterway (river/canal)(NW)	Footpaths (FP)	Commercial & Co-operative Banks	ATM	Agricultural Credit Societies		
68	69	70	71	72	73	74	75	76	77	78	79	2	1
c	b	b	Yes	Yes	Yes	Yes		Yes	b	b	Yes	Jamgaon	169
c	a	a	Yes	Yes	Yes	Yes		Yes	a	a	a	Devigavhan	170
c	c	b	Yes	Yes	Yes	Yes		Yes	a	c	Yes	Walunj	171
c	Yes	Yes	Yes	Yes	Yes	Yes		Yes	b	b	Yes	Takalsing	172
c	b	c	Yes	Yes	a	a		Yes	Yes	c	Yes	Sangvi Ashti	173
c	a	b	Yes	Yes	Yes	Yes		Yes	a	c	Yes	Pargaon Jogeshwari	174
c	c	a	Yes	Yes	Yes	Yes		Yes	b	c	a	Balewadi	175
c	Yes	c	Yes	Yes	Yes	Yes		Yes	c	c	Yes	Khadkat	176
0	38	87	141	170	161	165	0	176	7	1	108	Block T O T A L :	

Census of India 2011 -**Amenities and**

Name of District:- Bid

Name of CD Block:- Ashti

Sr.No.	Name village	Availability of miscellaneous facilities (If amenities available code -Yes is given, If not available within the village , the distance range code viz; a for < 5 Kms, b for 5-10 Kms and c for 10+ kms of nearest place where facility is available is given).										
		Self-Help Group (SHG)	Public distribution system (PDS) shop	Mandis / Regular market	Weekly Haat	Agricultural marketing society	Integrated Child Development Scheme (Nutritional Centres)	Anganwadi Centre (Nutritional Centres)	Others (Nutritional Centres)	ASHA (Accredited Social Health Activist)	Community centre with/without TV	Sports Field,
1	2	80	81	82	83	84	85	86	87	88	89	90
169	Jamgaon	Yes	Yes	b	b	b	Yes	Yes	Yes	Yes	Yes	c
170	Devigavhan	Yes	a	a	a	a	Yes	Yes	Yes	c	c	c
171	Walunj	Yes	a	c	c	c	Yes	Yes	Yes	Yes	c	c
172	Takalsing	Yes	Yes	c	c	c	Yes	Yes	Yes	Yes	Yes	c
173	Sangvi Ashti	Yes	Yes	c	c	c	Yes	Yes	Yes	Yes	c	c
174	Pargaon Jogeshwari	Yes	Yes	c	c	c	Yes	Yes	Yes	Yes	Yes	c
175	Balewadi	Yes	Yes	c	a	c	Yes	Yes	Yes	c	c	c
176	Khadkat	Yes	Yes	c	c	c	Yes	Yes	Yes	Yes	Yes	c
Block T O T A L :		155	119	3	8	1	175	175	176	86	32	1

VILLAGE DIRECTORY

Village Directory

Land use (As in 2009)

Location Code No:- 523

Location Code No:- 0266

Availability of miscellaneous facilities (If amenities available code -Yes is given, If not available within the village , the distance range code viz; a for < 5 Kms, b for 5-10 Kms and c for 10+ kms of nearest place where facility is available is given).							Availability of electricity (Yes/No)				Nearest Town			
Sports Club / Recreation Centre	Cinema / Video Hall	Public Library	Public Reading Room	Newspaper Supply	Assembly Polling station	Birth & Death Registration Office	Power Supply for Domestic Use (ED)	Power Supply for Agricultural Use (EAG)	Power Supply for Commercial Use (EC)	Power Supply for All Uses (EA)	Name	Distance range code i.e. a for < 5 Kms, b for 5-10 Kms and c for 10+ kms .	Name village	Sr.No.
91	92	93	94	95	96	97	98	99	100	101	102	103	2	1
c	c	c	c	Yes	Yes	Yes	Yes	Yes	Yes	Yes	Ahmadnagar	c	Jamgaon	169
c	c	c	c	c	b	a	Yes	Yes	No	No	Ahmadnagar	c	Devigavhan	170
c	c	c	c	Yes	Yes	Yes	Yes	Yes	Yes	Yes	Ahmadnagar	c	Walunj	171
c	c	c	c	Yes	Yes	Yes	Yes	Yes	Yes	Yes	Ahmadnagar	c	Takalsing	172
c	c	c	c	Yes	Yes	Yes	Yes	Yes	Yes	Yes	Ahmadnagar	c	Sangvi Ashti	173
c	c	c	c	Yes	Yes	Yes	Yes	Yes	Yes	Yes	Ahmadnagar	c	Pargaon Jogeshwari	174
c	c	c	c	c	b	Yes	Yes	Yes	Yes	Yes	Ahmadnagar	c	Balewadi	175
c	c	c	c	Yes	Yes	Yes	Yes	Yes	Yes	Yes	Ahmadnagar	c	Khadkat	176
1	0	11	11	86	86	102	176	176	119	119		0	0	Block T O T A L :

Census of India 2011 -**Amenities and**

Name of District:- Bid

Name of CD Block:- Ashti

Sr.No.	Name village	Land Use										
		Area under different types of land use (in hectares rounded up to one decimal place)										
		Forests	Area under Non-agricultural Uses	Barren and Un-cultivable land	Permanent Pastures and Other Grazing Lands	Land Under Miscellaneous Tree Crops etc.	Culturable Waste Land	Fallow lands other than current fallows	Current Fallows	Net Area Sown	Total Irrigated Land Area	Total Un-irrigated Land Area
1	2	104	105	106	107	108	109	110	111	112	113	114
169	Jamgaon	0	50	40	49.2	6	20	5	23	1267.9	469	798.9
170	Devigavhan	0	95	15	15.8	5	9	7	11	293.4	170	123.4
171	Walunj	0	70	35	22.4	5	15	10	12	771.9	233	538.9
172	Takalsing	0	22.9	25.4	56.6	60.4	35	4	12.2	1418.8	933.2	485.6
173	Sangvi Ashti	0	21.7	0	0	0	0	0	0	771.3	96	675.3
174	Pargaon Jogeshwari	0	165	150	64.1	4	35	30	25	1396.9	418	978.9
175	Balewadi	0	15	0	0	0	0	0	0	837	60	777
176	Khadkat	0	6.1	11	41.1	20.2	45.1	36	12	1315.1	515	800.1
Block T O T A L :		2178.1	5828.1	4468.8	3249.4	973.5	5557	1112.1	2150.6	125006.2	32605.7	92400.5

VILLAGE DIRECTORY

Village Directory

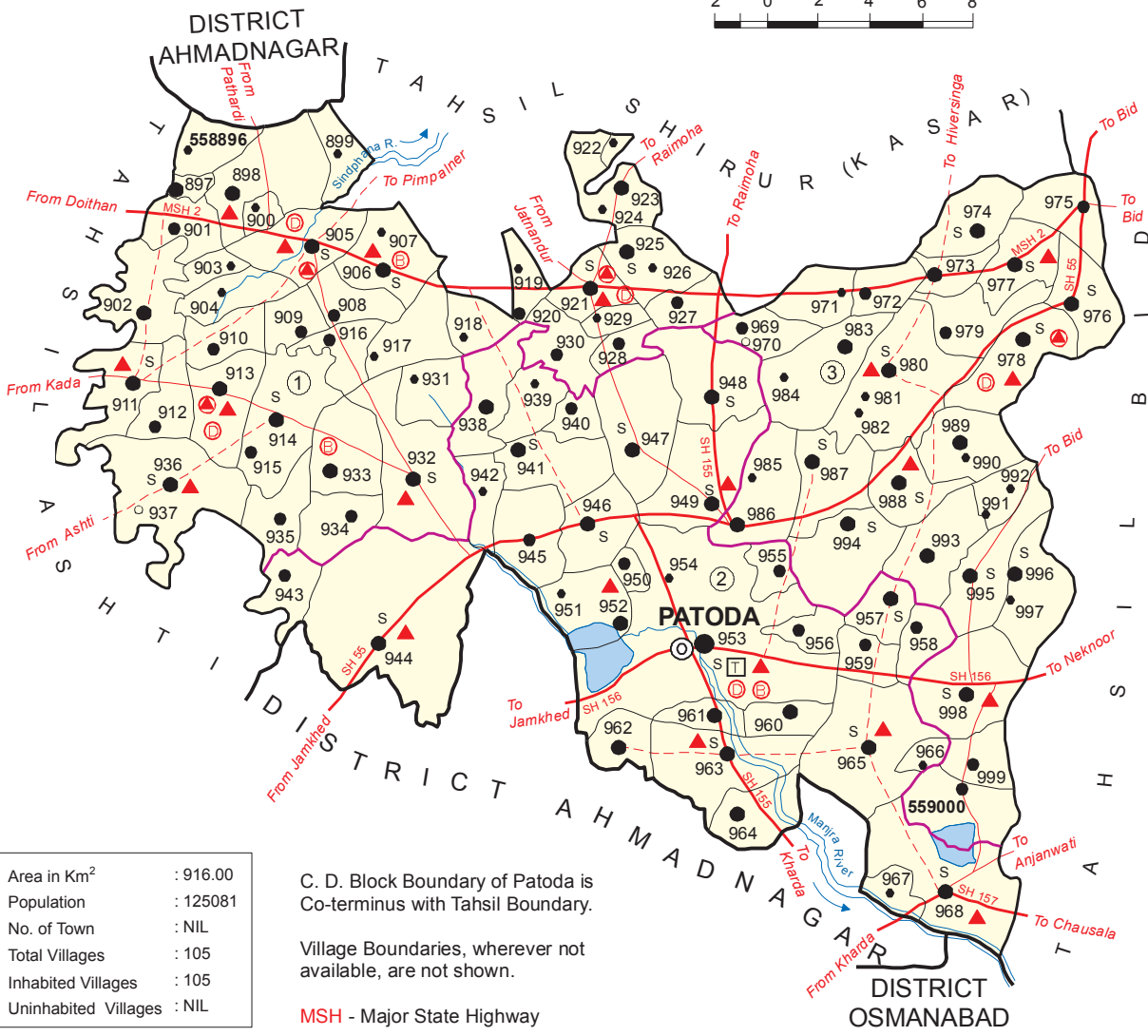
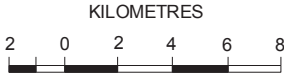
Land use (As in 2009)

Location Code No:- 523

Location Code No:- 0266

Land Use					Name of three most important commodities manufactured			Name of Village	Serial Number
Area irrigated by source (in hectare).					First	Second	Third		
Canals (C)	Wells/Tube-wells(W/TW)	Tanks/Lakes(T/L)	Water Falls(WF)	Others(O)					
115	116	117	118	119	120	121	122	2	1
0	379	90	0	0				Jamgaon	169
20	105	45	0	0				Devigavhan	170
25	170	8	0	30				Walunj	171
600.2	333	0	0	0				Takalsing	172
0	96	0	0	0				Sangvi Ashti	173
58	300	30	0	30				Pargaon Jogeshwari	174
0	60	0	0	0				Balewadi	175
0	302	213	0	0				Khadkat	176
5670	19586.9	5022.6	259.5					Block T O T A L :	

INDIA
MAHARASHTRA
TAHSIL PATODA
DISTRICT BID



Area in Km ²	: 916.00
Population	: 125081
No. of Town	: NIL
Total Villages	: 105
Inhabited Villages	: 105
Uninhabited Villages	: NIL

C. D. Block Boundary of Patoda is Co-terminus with Tahsil Boundary.

Village Boundaries, wherever not available, are not shown.

MSH - Major State Highway

REVENUE CIRCLES

No.	Name
①	AMALNER
②	PATODA
③	THERLA

HIGH SHOOOL / INTER SHOOOL	...	S
TECHNICAL INSTITUTIONS	...	T
BANK	...	B
DISPENSARY	...	D
PRIMARY HEALTH CENTER	...	H
OTHER MEDICAL SERVICES	...	A

BOUNDARY, DISTRICT	...	—
" TAHSIL	...	—
" REVENUE CIRCLE	...	—
" VILLAGE WITH MDDS CODE	...	558896
HEADQUARTERS : TAHSIL / REVENUE CIRCLE	...	⊙ ○
POPULATION SIZE OF VILLAGES : BELOW 200, 200-499, 500-999, 1000-4999, 5000 AND ABOVE..	...	○ ● ● ● ●
STATE HIGHWAY	...	SH 157
IMPORTANT METALLED ROAD	...	—
UNMETALLED AND OTHER ROADS	...	- - -
RIVER AND STREAM	...	~ ~ ~
WATER FEATURES...	...	—

Alphabetical list of Villages (C. D. Block wise)

Name of the District: Bid

Serial number	Name of village	2011 Census MDDS code number	2001 Census location code number
1	2	3	4

Name of C.D. Block: Patoda

Location code of C.D. Block: 04216

1	Amalner	558905	27000203373900
2	Ambewadi	558916	27000203375000
3	Anpatwadi	558964	27000203379800
4	Antapur	558912	27000203374600
5	Bedarwadi	558931	27000203376500
6	Bedarwadi	558979	27000203381300
7	Bedukwadi	558966	27000203380000
8	Belewadi	558955	27000203378900
9	Bensur	558993	27000203382700
10	Bhaktache Gothe	558990	27000203382400
11	Bhatewadi	558927	27000203376100
12	Bhurewadi	558943	27000203377700
13	Bhusanarwadi	558982	27000203381600
14	Bhyala	558995	27000203382900
15	Chanderwadi	558909	27000203374300
16	Chikhali	558911	27000203374500
17	Chincholi	558902	27000203373600
18	Chumbli	558947	27000203378100
19	Dagachiwadi	558903	27000203373700
20	Daskhed	558965	27000203379900
21	Daulatwadi	558900	27000203373400
22	Dhalewadi	558962	27000203379600
23	Dhangar Jaulka	558946	27000203378000
24	Dhoparwadi	558907	27000203374100
25	Domri	558980	27000203381400
26	Dongerkinhi	558921	27000203375500
27	Gandalwadi	558934	27000203376800
28	Gandhanwadi	558897	27000203373100
29	Gandhanwadi	558954	27000203378800
30	Gawalwadi	558938	27000203377200
31	Gayakwadwadi	558918	27000203375200
32	Ghatewadi	558991	27000203382500

Alphabetical list of Villages (C. D. Block wise)

Name of the District: Bid

Serial number	Name of village	2011 Census MDDS code number	2001 Census location code number
1	2	3	4

Name of C.D. Block: Patoda

Location code of C.D. Block: 04216

33	Gholewadi	558920	27000203375400
34	Gitewadi	558950	27000203378400
35	Jadhavwadi	558919	27000203375300
36	Janyachiwadi	558924	27000203375800
37	Jaulala	558994	27000203382800
38	Jirewadi	558917	27000203375100
39	Jogdandwadi	558937	27000203377100
40	Kakadhira	558974	27000203380800
41	Kantalwadi	558922	27000203375600
42	Karanjwan	558987	27000203382100
43	Karegaon	558923	27000203375700
44	Kawadwadi	558951	27000203378500
45	Khadakwadi	558973	27000203380700
46	Khade Wasti	558915	27000203374900
47	Kotan	558898	27000203373200
48	Kusalamb	558932	27000203376600
49	Kutewadi	558940	27000203377400
50	Lambharwadi	558935	27000203376900
51	Mahalpachiwadi	558984	27000203381800
52	Mahasanghvi	558952	27000203378600
53	Mahindrawadi	558969	27000203380300
54	Malekarwadi	558928	27000203376200
55	Mandvevadi	558930	27000203376400
56	Mangewadi	558956	27000203379000
57	Manzari Ghat	558967	27000203380100
58	Mengdewadi	558997	27000203383100
59	Misalwadi	558904	27000203373800
60	Muggaon	558936	27000203377000
61	Nafarwadi	558961	27000203379500
62	Nageshwadi	558939	27000203377300
63	Naigaon	558978	27000203381200
64	Nalwandi	558925	27000203375900

Alphabetical list of Villages (C. D. Block wise)

Name of the District: Bid

Serial number	Name of village	2011 Census MDDS code number	2001 Census location code number
1	2	3	4

Name of C.D. Block: Patoda

Location code of C.D. Block: 04216

65	Nirgudi	558977	27000203381100
66	Nivdunga	558910	27000203374400
67	Pachangri	558968	27000203380200
68	Pachegaon	559000	27000203383400
69	Pandharwadi	558901	27000203373500
70	Pargaon Gumra	558963	27000203379700
71	Parner	558941	27000203377500
72	Patoda	558953	27000203378700
73	Pawarwadi (Saradwadi)	558908	27000203374200
74	Pimpalgaon Dhas	558972	27000203380600
75	Pimpalwandi	558906	27000203374000
76	Pithi	558976	27000203381000
77	Ramwadi	558992	27000203382600
78	Rautwadi	558926	27000203376000
79	Rohotwadi	558989	27000203382300
80	Sablewadi	558899	27000203373300
81	Sagalewadi	558970	27000203380400
82	Sakundwadi	558896	27000203373000
83	Saundana	558958	27000203379200
84	Sautada	558944	27000203377800
85	Sawargaon Ghat	558914	27000203374800
86	Sawargaon Sone	558957	27000203379100
87	Sonegaon	558959	27000203379300
88	Suppa	558933	27000203376700
89	Tagarwadi	558971	27000203380500
90	Tale Pimpalgaon	558986	27000203382000
91	Tamba Rajuri	558949	27000203378300
92	Therla	558988	27000203382200
93	Tirmalwadi	558981	27000203381500
94	Tupewadi	558929	27000203376300
95	Ukhanda Pitti	558975	27000203380900
96	Umber Vihira	558948	27000203378200

Alphabetical list of Villages (C. D. Block wise)

Name of the District: Bid

Serial number	Name of village	2011 Census MDDS code number	2001 Census location code number
1	2	3	4

Name of C.D. Block: Patoda

Location code of C.D. Block: 04216

97	Vaidhyakinhi	558998	27000203383200
98	Vaijala	558999	27000203383300
99	Wadzari	558983	27000203381700
100	Waghachawada	558985	27000203381900
101	Waghira	558996	27000203383000
102	Wahali	558913	27000203374700
103	Wanewadi	558942	27000203377600
104	Yewalwadi	558945	27000203377900
105	Yewalwadi	558960	27000203379400

VILLAGE DIRECTORY
PATODA C.D.BLOCK

Census of India 2011 -

Amenities and

Name of District:- Bid

Name of CD Block:- Patoda

Sr.No.	Name village	Location code no.	Total area of the village (in hectares rounded up to one decimal place)	Total population (2011 census)	Number of households (2011 census)	Number of educational amenities available. (If not available within the village , the distance range code viz; a for < 5 Kms, b for 5-10 Kms and c for 10+ kms of nearest place where facility is available is given).									
						Pre-Primary school (PP)	Primary school (P)	Middle school (M)	Secondary School (S)	Senior Secondary school (SS)	Degree college of arts science & commerce (ASC)	Engineering college(EC)	Medical college (MC)	Management institute (MI)	Polytechnic (Pt)
1	2	3	4	5	6	7	8	9	10	11	12	13	14	15	16
1	Sakundwadi	558896	0	352	73	1	1	a	b	b	b	c	c	c	c
2	Gandhanwadi	558897	289.8	1713	362	1	3	1	b	b	b	c	c	c	c
3	Kotan	558898	1838.7	1855	353	3	3	1	a	a	a	c	c	c	c
4	Sablewadi	558899	492.2	406	79	1	1	a	a	a	a	c	c	c	c
5	Daulatwadi	558900	0	311	64	1	1	a	a	a	a	c	c	c	c
6	Pandharwadi	558901	695.6	762	145	1	1	a	b	b	b	c	c	c	c
7	Chincholi	558902	1157	1080	204	1	2	c	c	c	c	c	c	c	c
8	Dagachiwadi	558903	0	439	97	1	1	a	a	a	a	c	c	c	c
9	Misalwadi	558904	0	446	82	1	1	a	a	a	a	c	c	c	c
10	Amalner	558905	1678.4	3579	757	2	5	2	1	1	c	c	c	c	c
11	Pimpalwadi	558906	2937.8	2624	558	5	3	3	1	1	c	c	c	c	c
12	Dhoparwadi	558907	778.3	468	80	1	1	a	b	b	b	c	c	c	c
13	Pawarwadi (Saradwadi)	558908	312	565	113	2	1	a	b	b	c	c	c	c	c
14	Chanderwadi	558909	0	854	147	1	1	b	b	b	c	c	c	c	c
15	Nivdunga	558910	657.8	721	138	1	1	a	a	a	a	c	c	c	c
16	Chikhali	558911	829	1572	288	1	2	1	1	b	c	c	c	c	c
17	Antapur	558912	523.5	748	151	3	1	a	c	c	c	c	c	c	c
18	Wahali	558913	1068.4	1027	204	1	2	1	a	a	a	c	c	c	c
19	Sawargaon Ghat	558914	1320.8	2245	430	2	4	1	1	1	c	c	c	c	c
20	Khade Wasti	558915	157.4	517	92	3	2	1	a	a	c	c	c	c	c
21	Ambewadi	558916	0	610	103	2	1	a	a	a	a	c	c	c	c
22	Jirewadi	558917	0	413	71	1	1	1	b	b	b	c	c	c	c
23	Gayakwadwadi	558918	437	299	72	1	1	a	a	b	b	c	c	c	b
24	Jadhavwadi	558919	511.1	290	54	1	1	a	a	b	b	c	c	c	b

VILLAGE DIRECTORY

Village Directory

Land use (As in 2009)

Location Code No:- 523

Location Code No:- 0267

Number of educational amenities available. (If not available within the village , the distance range code viz; a for < 5 Kms, b for 5-10 Kms and c for 10+ kms of nearest place where facility is available is given).				Number of Medical Amenities available. (If not available within the village , the distance range code viz; a for < 5 Kms, b for 5-10 Kms and c for 10+ kms of nearest place where facility is available is given).										Name village	Sr.No.	
Vocational training school /ITI	Non-formal training centre (NFTC)	Special school for disabled (SSD)	Others (specify)	Community health centre (CHC)	Primary health centre (PHC)	Primary health sub centre (PHS)	Maternity and child welfare centre (MCW)	T.B. clinic (TBC)	Hospital-allopathic (HA)	Hospital-alternative medicine (HO)	Dispensary (D)	Veterinary hospital (VH)	Mobile health clinic (MHC)			Family welfare centre (FWC)
17	18	19	20	21	22	23	24	25	26	27	28	29	30	31	2	1
c	c	c		c	c	a	c	c	c	b	c	b	c	c	Sakundwadi	1
c	c	c		c	c	a	c	c	c	b	c	b	c	c	Gandhanwadi	2
c	c	c		c	c	1	c	c	c	a	c	a	c	c	Kotan	3
c	c	c		c	c	b	c	c	c	c	c	b	c	c	Sablewadi	4
c	c	c		c	c	a	c	c	c	a	c	a	c	c	Daulatwadi	5
c	c	c		c	c	a	c	c	c	b	c	b	c	c	Pandharwadi	6
c	c	c		c	c	a	c	c	c	c	c	b	c	c	Chincholi	7
c	c	c		c	c	b	c	c	c	c	c	b	c	c	Dagachiwadi	8
c	c	c		c	c	a	c	c	c	c	c	b	c	c	Misalwadi	9
c	c	c		c	1	1	1	1	1	c	1	a	c	1	Amalner	10
c	c	c		c	c	1	c	c	c	c	c	c	c	c	Pimpalwandi	11
c	c	c		c	c	b	c	c	c	c	c	b	c	c	Dhoparwadi	12
c	c	c	1	c	c	a	c	c	c	c	c	a	c	c	Pawarwadi (Saradwadi)	13
c	c	c		c	c	a	c	c	c	a	c	c	c	c	Chanderwadi	14
c	c	c		c	c	b	c	c	c	c	c	a	c	c	Nivdunga	15
c	c	c		c	c	1	c	c	c	b	c	b	c	c	Chikhali	16
c	c	c		c	c	b	c	c	c	c	c	b	c	c	Antapur	17
c	c	c		c	1	1	1	1	1	c	1	c	c	1	Wahali	18
c	c	c		c	c	a	c	c	c	c	c	a	c	c	Sawargaon Ghat	19
c	c	c	1	c	c	b	c	c	c	c	c	b	c	c	Khade Wasti	20
c	c	c		c	c	a	c	c	c	a	c	a	c	c	Ambewadi	21
c	c	c		c	c	a	c	c	c	b	c	a	c	c	Jirewadi	22
b	b	c		c	c	a	c	c	c	b	c	a	b	c	Gayakwadwadi	23
b	b	c		c	c	a	c	c	c	b	c	a	b	c	Jadhavwadi	24

Census of India 2011 -**Amenities and**

Name of District:- Bid

Name of CD Block:- Patoda

Sr.No.	Name village	Number of Non-Government Medical Amenities available.							Availability of drinking water - Yes / No							
		Charitable non Govt. hospital/Nursing home.	Medical practitioner with MBBS Degree	Medical practitioner with other degree	Medical practitioner with no degree	Traditional practitioner and faith healer .	Medicine Shop	Others	Tap water (Treated/Untreated)	Well water (Covered / Uncovered well)	Hand Pump	Tube wells / Bore well	Spring	River / Canal	Tank / Pond / Lake	Others
1	2	32	33	34	35	36	37	38	39	40	41	42	43	44	45	46
1	Sakundwadi	0	0	0	0	0	0	0	No	Yes	Yes	No	No	No	No	No
2	Gandhanwadi	0	0	1	0	0	0	0	Yes	Yes	Yes	No	No	No	No	No
3	Kotan	0	0	1	0	0	0	0	Yes	Yes	Yes	No	No	Yes	No	No
4	Sablewadi	0	0	0	0	0	0	0	No	Yes	Yes	Yes	Yes	Yes	Yes	No
5	Daulatwadi	0	0	0	0	0	0	0	No	Yes	Yes	No	No	No	No	No
6	Pandharwadi	0	0	0	0	0	0	0	No	Yes	Yes	No	No	No	No	No
7	Chincholi	0	0	1	0	0	0	0	No	Yes	No	No	No	No	No	No
8	Dagachiwadi	0	0	0	0	0	0	0	Yes	Yes	Yes	No	No	Yes	Yes	No
9	Misalwadi	0	0	0	0	0	0	0	Yes	Yes	Yes	No	No	Yes	Yes	No
10	Amalner	0	0	1	0	0	1	0	Yes	Yes	Yes	Yes	No	Yes	No	No
11	Pimpalwadi	0	0	1	0	0	0	0	Yes	Yes	Yes	No	No	Yes	Yes	No
12	Dhoparwadi	0	0	0	0	0	0	0	Yes	Yes	Yes	No	No	Yes	Yes	No
13	Pawarwadi (Saradwadi)	0	0	0	0	0	0	0	Yes	Yes	Yes	No	No	Yes	No	No
14	Chanderwadi	0	0	0	0	0	0	0	Yes	Yes	Yes	No	No	Yes	Yes	No
15	Nivdunga	0	0	0	0	0	0	0	Yes	Yes	No	No	No	No	No	No
16	Chikhali	0	0	1	0	0	0	0	Yes	Yes	Yes	No	No	No	No	No
17	Antapur	0	0	0	0	0	0	0	Yes	Yes	No	No	No	No	No	No
18	Wahali	0	0	1	0	0	0	0	Yes	Yes	No	No	No	No	No	No
19	Sawargaon Ghat	0	0	1	0	0	0	0	Yes	Yes	Yes	No	No	Yes	No	No
20	Khade Wasti	0	0	0	0	0	0	0	No	Yes	Yes	No	No	Yes	No	No
21	Ambewadi	0	0	0	0	0	0	0	Yes	Yes	Yes	No	No	Yes	Yes	No
22	Jirewadi	0	0	0	0	0	0	0	Yes	Yes	Yes	No	No	Yes	Yes	No
23	Gayakwadwadi	0	0	0	0	0	0	0	Yes	Yes	Yes	No	No	No	Yes	No
24	Jadhavwadi	0	0	0	0	0	0	0	Yes	Yes	Yes	No	No	No	Yes	No

VILLAGE DIRECTORY

Village Directory

Land use (As in 2009)

Location Code No:- 523

Location Code No:- 0267

Availability of toilet & others Yes / No				Communication and transport facilities (If amenities available code -Yes is given except for Village Pin Code ,If not available within the village , the distance range code viz; a for < 5 Kms, b for 5-10 Kms and c for 10+ kms of nearest place where facility is available is given).							Name village	Sr.No.
Community toilet including bath.	Community toilet excluding bath.	Rural sanitary mart or sanitary hardware outlet available near the village.	Community bio- gas or recycle of waste for productive use.	Post office(PO)	Sub post office (SPO)	Post & Telegraph office (P&TO)	Village Pin Code	Telephones (Land lines)	Public call office (PCO)	Mobile phone coverage		
47	48	49	50	51	52	53	54	55	56	57	2	1
No	No	No	No	b	b	b		a	a	Yes	Sakundwadi	1
No	No	No	No	b	b	b		Yes	Yes	Yes	Gandhanwadi	2
No	No	No	No	b	Yes	b		Yes	Yes	Yes	Kotan	3
No	No	No	No	b	b	b	413207	a	a	a	Sablewadi	4
No	No	No	No	a	a	a		a	a	Yes	Daulatwadi	5
No	No	No	No	b	b	b		Yes	a	Yes	Pandharwadi	6
No	No	No	No	c	c	c	413207	Yes	Yes	Yes	Chincholi	7
No	No	No	No	a	a	a	413207	a	a	Yes	Dagachiwadi	8
No	No	No	No	a	a	a	413207	a	a	Yes	Misalwadi	9
No	Yes	No	No	Yes	c	Yes	413207	Yes	Yes	Yes	Amalner	10
No	No	No	No	b	Yes	b		Yes	Yes	Yes	Pimpalwandi	11
No	No	No	No	b	b	b		a	a	Yes	Dhopharwadi	12
No	No	No	No	b	b	b		a	a	Yes	Pawarwadi (Saradwadi)	13
No	No	No	No	c	Yes	c		Yes	a	Yes	Chanderwadi	14
No	No	No	No	a	a	a	413207	Yes	a	Yes	Nivdunga	15
No	No	No	No	c	Yes	c	413207	Yes	Yes	Yes	Chikhali	16
No	No	No	No	a	a	a	413207	Yes	a	Yes	Antapur	17
No	No	No	No	a	a	a	473207	Yes	Yes	Yes	Wahali	18
No	No	No	No	c	Yes	c	413207	Yes	Yes	Yes	Sawargaon Ghat	19
No	No	No	No	c	c	c	413207	a	a	Yes	Khade Wasti	20
No	No	No	No	c	c	c		a	a	Yes	Ambewadi	21
No	No	No	No	c	c	c		a	a	Yes	Jirewadi	22
No	No	No	No	c	c	c		a	a	Yes	Gayakwadwadi	23
No	No	No	No	c	c	c		a	a	Yes	Jadhavwadi	24

**Census of India 2011 -
Amenities and**

Name of District:- Bid

Name of CD Block:- Patoda

Sr.No.	Name village	Communication and transport facilities (If amenities available code -Yes is given except for Village Pin Code ,If not available within the village , the distance range code viz; a for < 5 Kms, b for 5-10 Kms and c for 10+ kms of nearest place where facility is available is given).									
		Internet cafes/ Common service centre (CSC)	Private courier facility	Bus service (Public & Private)	Railway stations	Auto/Modified Autos	Taxis and Vans	Tractors	Cycle-pulled rickshaws(Manual & Machine driven)	Carts driven by animals	Sea /River ferry service
1	2	58	59	60	61	62	63	64	65	66	67
1	Sakundwadi	b	b	a	c	b	b	c		c	
2	Gandhanwadi	b	b	Yes	c	a	a	c		c	
3	Kotan	a	a	Yes	c	b	b	c		c	
4	Sablewadi	c	c	Yes	c	b	b	c		c	
5	Daulatwadi	a	a	a	c	b	b	c		c	
6	Pandharwadi	b	b	Yes	c	a	a	c		c	
7	Chincholi	c	c	Yes	c	b	b	c		c	
8	Dagachiwadi	c	c	Yes	c	b	b	c		c	
9	Misalwadi	c	c	a	c	b	b	c		c	
10	Amalner	c	c	Yes	c	Yes	Yes	c		c	
11	Pimpalwadi	c	c	Yes	c	Yes	Yes	c		c	
12	Dhoparwadi	c	c	Yes	c	b	b	c		c	
13	Pawarwadi (Saradwadi)	c	c	Yes	c	b	b	c		c	
14	Chanderwadi	c	c	Yes	c	b	b	c		c	
15	Nivdunga	c	c	Yes	c	b	b	c		c	
16	Chikhali	c	c	Yes	c	b	b	c		c	
17	Antapur	c	c	Yes	c	b	b	c		c	
18	Wahali	c	c	Yes	c	b	b	c		c	
19	Sawargaon Ghat	c	c	Yes	c	Yes	Yes	c		c	
20	Khade Wasti	c	c	Yes	c	b	b	c		c	
21	Ambewadi	c	c	Yes	c	b	b	c		c	
22	Jirewadi	c	c	a	c	b	b	c		c	
23	Gayakwadwadi	c	c	a	c	b	b	c		c	
24	Jadhavwadi	c	c	a	c	b	b	c		c	

VILLAGE DIRECTORY

Village Directory

Land use (As in 2009)

Location Code No:- 523

Location Code No:- 0267

Village connected to highways,village roads, banks & credit societies (If amenities available code -Yes is given, If not available within the village , the distance range code viz; a for < 5 Kms, b for 5-10 Kms and c for 10+ kms of nearest place where facility is available is given).												Name village	Sr.No.
Connected to national highway(NH)	Connected to state highway(SH)	Connected to major district road (MDR)	Connected to others district road	Pucca roads	Kutchcha roads	Water bounded macadam(WBM) roads	Navigable waterway (river/canal)(NW)	Footpaths (FP)	Commercial & Co-operative Banks	ATM	Agricultural Credit Societies		
68	69	70	71	72	73	74	75	76	77	78	79	2	1
c	a	a	a	Yes	Yes	Yes		Yes	b	b	a	Sakundwadi	1
c	a	a	Yes	a	Yes	Yes		Yes	b	b	Yes	Gandhanwadi	2
c	Yes	Yes	Yes	Yes	a	a		Yes	a	a	Yes	Kotan	3
c	a	a	b	Yes	Yes	Yes		Yes	a	a	a	Sablewadi	4
c	Yes	Yes	Yes	Yes	a	a		Yes	a	a	a	Daulatwadi	5
c	a	Yes	Yes	a	Yes	Yes		Yes	b	b	b	Pandharwadi	6
c	b	c	Yes	Yes	a	a		Yes	b	c	Yes	Chincholi	7
c	a	a	a	Yes	Yes	Yes		Yes	a	a	a	Dagachiwadi	8
c	a	a	a	Yes	Yes	Yes		Yes	a	a	a	Misalwadi	9
c	Yes	Yes	b	Yes	Yes	Yes		Yes	c	c	Yes	Amalner	10
c	Yes	Yes	Yes	Yes	Yes	Yes		Yes	Yes	c	Yes	Pimpalwadi	11
c	b	b	Yes	Yes	Yes	Yes		Yes	c	c	a	Dhoparwadi	12
c	b	b	Yes	Yes	Yes	Yes		Yes	c	c	a	Pawarwadi (Saradwadi)	13
c	Yes	Yes	Yes	Yes	Yes	Yes		Yes	c	c	a	Chanderwadi	14
c	b	c	b	Yes	Yes	a		Yes	a	c	Yes	Nivdunga	15
c	b	c	Yes	Yes	Yes	Yes		Yes	b	c	Yes	Chikhali	16
c	b	c	Yes	Yes	a	a		Yes	c	c	a	Antapur	17
c	b	b	c	Yes	Yes	Yes		Yes	a	c	Yes	Wahali	18
c	c	b	Yes	Yes	a	Yes		Yes	c	c	Yes	Sawargaon Ghat	19
c	b	b	Yes	a	Yes	a		Yes	a	c	a	Khade Wasti	20
c	Yes	Yes	Yes	a	Yes	Yes		Yes	a	a	a	Ambewadi	21
c	Yes	Yes	Yes	a	Yes	Yes		Yes	b	a	a	Jirewadi	22
c	Yes	Yes	Yes	Yes	Yes	Yes		Yes	b	c	a	Gayakwadwadi	23
c	Yes	Yes	Yes	a	Yes	Yes		Yes	b	c	b	Jadhavwadi	24

Census of India 2011 -**Amenities and**

Name of District:- Bid

Name of CD Block:- Patoda

Sr.No.	Name village	Availability of miscellaneous facilities (If amenities available code -Yes is given, If not available within the village , the distance range code viz; a for < 5 Kms, b for 5-10 Kms and c for 10+ kms of nearest place where facility is available is given).										
		Self-Help Group (SHG)	Public distribution system (PDS) shop	Mandis / Regular market	Weekly Haat	Agricultural marketing society	Integrated Child Development Scheme (Nutritional Centres)	Anganwadi Centre (Nutritional Centres)	Others (Nutritional Centres)	ASHA (Accredited Social Health Activist)	Community centre with/without TV	Sports Field,
1	2	80	81	82	83	84	85	86	87	88	89	90
1	Sakundwadi	a	a	c	b	b	Yes	Yes	Yes	c	c	c
2	Gandhanwadi	Yes	a	c	b	b	Yes	Yes	Yes	Yes	c	c
3	Kotan	Yes	Yes	c	a	a	Yes	Yes	Yes	Yes	c	c
4	Sablewadi	Yes	a	c	a	c	Yes	Yes	Yes	c	c	c
5	Daulatwadi	a	a	a	c	a	Yes	Yes	Yes	c	c	c
6	Pandharwadi	Yes	a	b	b	b	Yes	Yes	Yes	c	c	c
7	Chincholi	Yes	Yes	c	c	c	Yes	Yes	Yes	Yes	c	c
8	Dagachiwadi	Yes	a	c	a	c	Yes	Yes	Yes	c	c	c
9	Misalwadi	a	a	c	a	c	Yes	Yes	Yes	c	c	c
10	Amalner	Yes	Yes	c	Yes	c	Yes	Yes	Yes	Yes	Yes	c
11	Pimpalwadi	Yes	Yes	a	Yes	c	Yes	Yes	Yes	Yes	Yes	c
12	Dhoparwadi	Yes	a	b	b	b	Yes	Yes	Yes	c	c	c
13	Pawarwadi (Saradwadi)	Yes	a	a	a	c	Yes	Yes	Yes	c	c	c
14	Chanderwadi	Yes	Yes	a	b	b	Yes	Yes	Yes	c	c	c
15	Nivdunga	Yes	Yes	c	c	c	Yes	Yes	Yes	c	c	c
16	Chikhali	Yes	Yes	c	b	c	Yes	Yes	Yes	Yes	c	c
17	Antapur	Yes	Yes	c	b	c	Yes	Yes	Yes	c	c	c
18	Wahali	Yes	Yes	c	b	c	Yes	Yes	Yes	Yes	c	c
19	Sawargaon Ghat	Yes	Yes	c	a	c	Yes	Yes	Yes	Yes	Yes	c
20	Khade Wasti	Yes	Yes	c	b	c	Yes	Yes	Yes	c	c	c
21	Ambewadi	Yes	Yes	a	a	c	Yes	Yes	Yes	c	c	c
22	Jirewadi	a	a	a	a	a	Yes	Yes	Yes	c	c	c
23	Gayakwadwadi	a	a	a	a	c	Yes	Yes	Yes	c	c	c
24	Jadhavwadi	a	a	a	a	c	Yes	Yes	Yes	c	c	c

VILLAGE DIRECTORY

Village Directory

Land use (As in 2009)

Location Code No:- 523

Location Code No:- 0267

Availability of miscellaneous facilities (If amenities available code -Yes is given, If not available within the village , the distance range code viz; a for < 5 Kms, b for 5-10 Kms and c for 10+ kms of nearest place where facility is available is given).							Availability of electricity (Yes/No)				Nearest Town			
Sports Club / Recreation Centre	Cinema / Video Hall	Public Library	Public Reading Room	Newspaper Supply	Assembly Polling station	Birth & Death Registration Office	Power Supply for Domestic Use (ED)	Power Supply for Agricultural Use (EAG)	Power Supply for Commercial Use (EC)	Power Supply for All Uses (EA)	Name	Distance range code i.e. a for < 5 Kms, b for 5-10 Kms and c for 10+ kms .	Name village	Sr.No.
91	92	93	94	95	96	97	98	99	100	101	102	103	2	1
c	c	c	c	c	b	a	Yes	Yes	No	No	Bid	c	Sakundwadi	1
c	c	c	c	Yes	Yes	Yes	Yes	Yes	Yes	Yes	Bid	c	Gandhanwadi	2
c	c	c	c	Yes	Yes	Yes	Yes	Yes	Yes	Yes	Bid	c	Kotan	3
c	c	c	c	c	b	a	Yes	Yes	No	No	Bid	c	Sablewadi	4
c	c	c	c	c	b	a	Yes	Yes	No	No	Bid	c	Daulatwadi	5
c	c	c	c	c	b	a	Yes	Yes	Yes	Yes	Bid	c	Pandharwadi	6
c	c	c	c	Yes	Yes	a	Yes	Yes	Yes	Yes	Bid	c	Chincholi	7
c	c	c	c	c	b	a	Yes	Yes	No	No	Bid	c	Dagachiwadi	8
c	c	c	c	a	a	a	Yes	Yes	No	No	Bid	c	Misalwadi	9
c	c	Yes	Yes	Yes	Yes	Yes	Yes	Yes	Yes	Yes	Bid	c	Amalner	10
c	c	c	c	Yes	Yes	Yes	Yes	Yes	Yes	Yes	Bid	c	Pimpalwandi	11
c	c	c	c	c	b	b	Yes	Yes	No	No	Bid	c	Dhoparwadi	12
c	c	c	c	c	b	b	Yes	Yes	No	No	Bid	c	Pawarwadi (Saradwadi)	13
c	c	c	c	c	b	a	Yes	Yes	Yes	Yes	Bid	c	Chanderwadi	14
c	c	c	c	c	b	a	Yes	Yes	Yes	Yes	Bid	c	Nivdunga	15
c	c	c	c	Yes	Yes	Yes	Yes	Yes	Yes	Yes	Bid	c	Chikhali	16
c	c	c	c	c	b	Yes	Yes	Yes	Yes	Yes	Bid	c	Antapur	17
c	c	c	c	Yes	Yes	a	Yes	Yes	Yes	Yes	Bid	c	Wahali	18
c	c	c	c	Yes	Yes	Yes	Yes	Yes	Yes	Yes	Bid	c	Sawargaon Ghat	19
c	c	c	c	c	b	Yes	Yes	Yes	No	No	Bid	c	Khade Wasti	20
c	c	c	c	a	a	a	Yes	Yes	No	No	Bid	c	Ambewadi	21
c	c	c	c	a	a	a	Yes	Yes	No	No	Bid	c	Jirewadi	22
c	c	c	c	b	b	a	Yes	Yes	No	No	Bid	c	Gayakwadwadi	23
c	c	c	c	b	b	a	Yes	Yes	No	No	Bid	c	Jadhavwadi	24

Census of India 2011 -**Amenities and**

Name of District:- Bid

Name of CD Block:- Patoda

Sr.No.	Name village	Land Use											
		Area under different types of land use (in hectares rounded up to one decimal place)											
		Forests	Area under Non-agricultural Uses	Barren and Un-cultivable land	Permanent Pastures and Other Grazing Lands	Land Under Miscellaneous Tree Crops etc.	Culturable Waste Land	Fallow lands other than current fallows	Current Fallows	Net Area Sown	Total Irrigated Land Area	Total Un-irrigated Land Area	
1	2	104	105	106	107	108	109	110	111	112	113	114	
1	Sakundwadi	0	0	0	0	0	0	0	0	0	0	0	0
2	Gandhanwadi	0	9.4	7.1	56.9	0	0	0	4	212.5	8	204.5	
3	Kotan	0	40.6	23	41.5	0	5	8	13	1707.6	78	1629.6	
4	Sablewadi	0	2.1	0	0	3.7	0	13.5	0	472.9	14	458.8	
5	Daulatwadi	0	0	0	0	0	0	0	0	0	0	0	
6	Pandharwadi	0	8.4	3	186.5	0	4	0	3	490.7	12	478.7	
7	Chincholi	0	102	0	0	0	5	0	0	1050	26	1024	
8	Dagachiwadi	0	0	0	0	0	0	0	0	0	0	0	
9	Misalwadi	0	0	0	0	0	0	0	0	0	0	0	
10	Amalner	462	16	43.9	0	10.5	0	0	0	1146	140	1006	
11	Pimpalwadi	1541.4	2	0	0	0	867.4	0	0	527	116	411	
12	Dhoparwadi	0	2	0	0	0	0	0	0	776.3	0	776.3	
13	Pawarwadi (Saradwadi)	48	2	0	0	0	0	0	0	262	64	198	
14	Chanderwadi	0	0	0	0	0	0	0	0	0	0	0	
15	Nivdunga	0	6.4	0	21.1	0	28.8	0	0	601.6	7.6	594	
16	Chikhali	0	55	4.2	48.8	0	10.9	0	0	710.1	9	701.1	
17	Antapur	0	2.8	10.2	10.9	0	0	0	10	489.6	106	383.6	
18	Wahali	20.2	53.1	0	4.3	0	29.6	0	0	961.2	16	945.2	
19	Sawargaon Ghat	0	130	0	0	0	197	0	0	993.8	137	856.8	
20	Khade Wasti	0	2	0	0	0	0	0	0	155.4	0	155.4	
21	Ambewadi	0	0	0	0	0	0	0	0	0	0	0	
22	Jirewadi	0	0	0	0	0	0	0	0	0	0	0	
23	Gayakwadwadi	37	2	0	0	0	0	0	0	398	50	348	
24	Jadhavwadi	0	2	37	0	0	0	1	0	471.1	10	461.1	

VILLAGE DIRECTORY

Village Directory

Land use (As in 2009)

Location Code No:- 523

Location Code No:- 0267

Land Use					Name of three most important commodities manufactured			Name of Village	Serial Number
Area irrigated by source (in hectare).					First	Second	Third		
Canals (C)	Wells/Tube-wells(W/TW)	Tanks/Lakes(T/L)	Water Falls(WF)	Others(O)					
115	116	117	118	119	120	121	122	2	1
0	0	0	0	0				Sakundwadi	1
0	8	0	0	0				Gandhanwadi	2
0	40	38	0	0				Kotan	3
0	10	0	0	4				Sablewadi	4
0	0	0	0	0				Daulatwadi	5
0	12	0	0	0				Pandharwadi	6
0	26	0	0	0				Chincholi	7
0	0	0	0	0				Dagachiwadi	8
0	0	0	0	0				Misalwadi	9
120	20	0	0	0				Amalner	10
0	116	0	0	0				Pimpalwandi	11
0	0	0	0	0				Dhoparwadi	12
64	0	0	0	0				Pawarwadi (Saradwadi)	13
0	0	0	0	0				Chanderwadi	14
0	7.6	0	0	0				Nivdunga	15
0	0	9	0	0				Chikhali	16
0	90.6	15.4	0	0				Antapur	17
0	16	0	0	0				Wahali	18
0	137	0	0	0				Sawargaon Ghat	19
0	0	0	0	0				Khade Wasti	20
0	0	0	0	0				Ambewadi	21
0	0	0	0	0				Jirewadi	22
20	30	0	0	0				Gayakwadwadi	23
0	10	0	0	0				Jadhavwadi	24

**Census of India 2011 -
Amenities and**

Name of District:- Bid

Name of CD Block:- Patoda

Sr.No.	Name village	Location code no.	Total area of the village (in hectares rounded up to one decimal place)	Total population (2011 census)	Number of households (2011 census)	Number of educational amenities available. (If not available within the village , the distance range code viz; a for < 5 Kms, b for 5-10 Kms and c for 10+ kms of nearest place where facility is available is given).									
						Pre-Primary school (PP)	Primary school (P)	Middle school (M)	Secondary School (S)	Senior Secondary school (SS)	Degree college of arts science & commerce (ASC)	Engineering college(EC)	Medical college (MC)	Management institute (MI)	Polytechnic (Pt)
1	2	3	4	5	6	7	8	9	10	11	12	13	14	15	16
25	Gholewadi	558920	162	513	92	1	1	c	a	c	c	c	c	c	c
26	Dongerkinhi	558921	2099.4	2794	591	2	5	1	1	a	c	c	c	c	c
27	Kantalwadi	558922	1166.1	387	71	1	1	a	b	b	c	c	c	c	c
28	Karegaon	558923	1033.2	1398	242	2	2	1	a	a	c	c	c	c	c
29	Janyachiwadi	558924	132.9	291	59	1	1	a	a	a	c	c	c	c	c
30	Nalwandi	558925	848.7	1803	325	1	3	1	1	1	c	c	c	c	c
31	Rautwadi	558926	376.7	267	42	1	1	1	a	a	c	c	c	c	c
32	Bhatewadi	558927	1234.7	600	115	1	1	a	a	a	c	c	c	c	c
33	Malekarwadi	558928	2099.4	552	105	1	1	a	a	a	c	c	c	c	c
34	Tupewadi	558929	2099.4	402	84	1	1	a	a	a	c	c	c	c	c
35	Mandvewadi	558930	2099.9	543	114	1	1	a	a	a	c	c	c	c	c
36	Bedarwadi	558931	0	380	79	1	1	b	b	b	b	c	c	c	c
37	Kusalamb	558932	810	2760	402	2	3	1	1	1	c	c	c	c	c
38	Suppa	558933	902.2	1095	226	3	2	1	b	b	c	c	c	c	c
39	Gandalwadi	558934	683.2	563	131	1	1	a	b	b	b	c	c	c	c
40	Lambharwadi	558935	691	947	182	1	2	1	b	b	c	c	c	c	c
41	Muggaon	558936	1729.9	2081	400	2	3	1	1	1	c	c	c	c	c
42	Jogdandwadi	558937	164.1	128	24	1	1	a	b	b	c	c	c	c	c
43	Gawalwadi	558938	839	1190	243	1	2	1	a	a	c	c	c	c	c
44	Nageshwadi	558939	700	437	94	1	1	a	a	c	c	c	c	c	c
45	Kutewadi	558940	629	640	125	1	1	a	a	a	c	c	c	c	c
46	Parner	558941	810	1674	402	1	3	1	1	c	c	c	c	c	c
47	Wanewadi	558942	423	320	67	1	1	a	b	b	c	c	c	c	c
48	Bhurewadi	558943	567.7	600	119	1	1	b	b	b	c	c	c	c	c

VILLAGE DIRECTORY

Village Directory

Land use (As in 2009)

Location Code No:- 523

Location Code No:- 0267

Number of educational amenities available. (If not available within the village , the distance range code viz; a for < 5 Kms, b for 5-10 Kms and c for 10+ kms of nearest place where facility is available is given).				Number of Medical Amenities available. (If not available within the village , the distance range code viz; a for < 5 Kms, b for 5-10 Kms and c for 10+ kms of nearest place where facility is available is given).										Name village	Sr.No.	
Vocational training school /ITI	Non-formal training centre (NFTC)	Special school for disabled (SSD)	Others (specify)	Community health centre (CHC)	Primary health centre (PHC)	Primary health sub centre (PHS)	Maternity and child welfare centre (MCW)	T.B. clinic (TBC)	Hospital-allopathic (HA)	Hospital-alternative medicine (HO)	Dispensary (D)	Veterinary hospital (VH)	Mobile health clinic (MHC)			Family welfare centre (FWC)
17	18	19	20	21	22	23	24	25	26	27	28	29	30	31	2	1
c	c	c		c	c	b	c	c	c	b	c	b	c	c	Gholewadi	25
c	c	c		c	1	1	1	1	1	c	1	c	c	1	Dongerkinhi	26
c	c	c		c	c	b	c	c	c	c	c	c	c	c	Kantalwadi	27
c	c	c		c	c	a	c	c	c	c	c	a	c	c	Karegaon	28
c	c	c		c	c	b	c	c	c	c	c	b	c	c	Janyachiwadi	29
c	c	c		c	c	a	c	c	c	c	c	a	c	c	Nalwandi	30
c	c	c	1	c	c	a	c	c	c	c	c	a	c	c	Rautwadi	31
c	c	c		c	c	a	c	c	c	c	c	a	c	c	Bhatewadi	32
c	c	c	1	c	c	b	c	c	c	c	c	a	c	c	Malekarwadi	33
c	c	c		c	c	a	c	c	c	c	c	a	c	c	Tupewadi	34
c	c	c		c	c	a	c	c	c	c	c	a	c	c	Mandvewadi	35
c	c	c		c	c	b	c	c	c	c	c	b	c	c	Bedarwadi	36
c	c	c		c	c	1	c	c	c	c	c	c	c	c	Kusalamb	37
c	c	c		c	c	b	c	c	c	c	c	b	c	c	Suppa	38
c	c	c		c	c	b	c	c	c	c	c	b	c	c	Gandalwadi	39
c	c	c		c	c	b	c	c	c	c	c	b	c	c	Lambharwadi	40
c	c	c		c	c	1	c	c	c	c	c	b	c	c	Muggaon	41
c	c	c		c	c	b	c	c	c	c	c	c	c	c	Jogdandwadi	42
c	c	c		c	c	b	c	c	c	c	c	a	c	c	Gavalwadi	43
c	c	c		c	c	b	c	c	c	c	c	a	c	c	Nageshwadi	44
c	c	c		c	c	b	c	c	c	c	c	a	c	c	Kutewadi	45
c	c	c		c	c	1	c	c	c	c	c	c	c	c	Parner	46
c	c	c		c	c	b	c	c	c	c	c	b	c	c	Wanewadi	47
c	c	c		c	c	b	c	c	c	c	c	c	c	c	Bhurewadi	48

Census of India 2011 -**Amenities and**

Name of District:- Bid

Name of CD Block:- Patoda

Sr.No.	Name village	Number of Non-Government Medical Amenities available.							Availability of drinking water - Yes / No							
		Charitable non Govt. hospital/Nursing home.	Medical practitioner with MBBS Degree	Medical practitioner with other degree	Medical practitioner with no degree	Traditional practitioner and faith healer .	Medicine Shop	Others	Tap water (Treated/Untreated)	Well water (Covered / Uncovered well)	Hand Pump	Tube wells / Bore well	Spring	River / Canal	Tank / Pond / Lake	Others
1	2	32	33	34	35	36	37	38	39	40	41	42	43	44	45	46
25	Gholewadi	0	0	0	0	0	0	0	Yes	Yes	Yes	No	No	No	Yes	No
26	Dongerkinhi	0	0	1	0	0	0	0	Yes	Yes	Yes	No	No	Yes	No	No
27	Kantalwadi	0	0	0	0	0	0	0	Yes	Yes	Yes	No	No	No	No	No
28	Karegaon	0	0	1	0	0	0	0	Yes	Yes	Yes	No	No	No	No	No
29	Janyachiwadi	0	0	0	0	0	0	0	Yes	Yes	Yes	No	No	No	No	No
30	Nalwandi	0	0	1	0	0	0	0	Yes	Yes	Yes	No	No	No	No	No
31	Rautwadi	0	0	0	0	0	0	0	Yes	Yes	Yes	No	No	No	No	No
32	Bhatewadi	0	0	0	0	0	0	0	Yes	Yes	Yes	No	No	No	No	No
33	Malekarwadi	0	0	0	0	0	0	0	Yes	Yes	Yes	No	No	No	No	No
34	Tupewadi	0	0	0	0	0	0	0	Yes	Yes	Yes	No	No	No	No	No
35	Mandvewadi	0	0	0	0	0	0	0	Yes	Yes	Yes	No	No	No	No	No
36	Bedarwadi	0	0	0	0	0	0	0	Yes	Yes	No	No	No	No	No	No
37	Kusalamb	0	0	1	0	0	0	0	Yes	Yes	No	No	No	Yes	Yes	No
38	Suppa	0	0	1	0	0	0	0	Yes	Yes	Yes	No	No	No	No	No
39	Gandalwadi	0	0	0	0	0	0	0	Yes	Yes	No	No	No	No	No	No
40	Lambharwadi	0	0	0	0	0	0	0	No	Yes	Yes	No	No	Yes	Yes	No
41	Muggaon	0	0	1	0	0	0	0	Yes	Yes	No	No	No	Yes	Yes	No
42	Jogdandwadi	0	0	0	0	0	0	0	No	Yes	No	No	No	No	No	No
43	Gawalwadi	0	0	1	0	0	0	0	Yes	Yes	Yes	No	No	No	Yes	No
44	Nageshwadi	0	0	0	0	0	0	0	Yes	Yes	Yes	No	No	No	No	No
45	Kutewadi	0	0	0	0	0	0	0	Yes	Yes	Yes	No	No	Yes	Yes	No
46	Parner	0	0	1	0	0	0	0	Yes	Yes	Yes	No	No	Yes	Yes	No
47	Wanewadi	0	0	0	0	0	0	0	Yes	Yes	Yes	No	No	Yes	Yes	No
48	Bhurewadi	0	0	0	0	0	0	0	No	Yes	Yes	No	No	No	Yes	No

VILLAGE DIRECTORY

Village Directory

Land use (As in 2009)

Location Code No:- 523

Location Code No:- 0267

Availability of toilet & others Yes / No				Communication and transport facilities (If amenities available code -Yes is given except for Village Pin Code ,If not available within the village , the distance range code viz; a for < 5 Kms, b for 5-10 Kms and c for 10+ kms of nearest place where facility is available is given).							Name village	Sr.No.
Community toilet including bath.	Community toilet excluding bath.	Rural sanitary mart or sanitary hardware outlet available near the village.	Community bio- gas or recycle of waste for productive use.	Post office(PO)	Sub post office (SPO)	Post & Telegraph office (P&TO)	Village Pin Code	Telephones (Land lines)	Public call office (PCO)	Mobile phone coverage		
47	48	49	50	51	52	53	54	55	56	57	2	1
No	No	No	No	c	c	c		a	a	Yes	Gholewadi	25
No	No	No	No	b	Yes	b	413229	Yes	Yes	Yes	Dongerkinhi	26
No	No	No	No	a	a	a	413229	a	a	Yes	Kantalwadi	27
No	No	No	No	b	Yes	b	413229	Yes	Yes	Yes	Karegaon	28
No	No	No	No	a	a	a	413229	a	a	Yes	Janyachiwadi	29
No	No	No	No	a	a	a	413229	Yes	Yes	Yes	Nalwandi	30
No	No	No	No	a	a	a	413229	a	a	Yes	Rautwadi	31
No	No	No	No	a	a	a	413229	a	a	Yes	Bhatewadi	32
No	No	No	No	a	a	a	413229	a	a	Yes	Malekarwadi	33
No	No	No	No	a	a	a	413229	a	a	Yes	Tupewadi	34
No	No	No	No	a	a	a	413229	a	a	Yes	Mandvewadi	35
No	No	No	No	c	c	c		a	a	Yes	Bedarwadi	36
No	No	No	No	b	Yes	b		Yes	Yes	Yes	Kusalamb	37
No	No	No	No	c	c	c		Yes	Yes	Yes	Suppa	38
No	No	No	No	c	c	c		a	a	Yes	Gandalwadi	39
No	No	No	No	c	c	c		Yes	a	Yes	Lambharwadi	40
No	No	No	No	b	Yes	b	414204	Yes	Yes	Yes	Muggaon	41
No	No	No	No	c	c	c	414204	a	a	Yes	Jogdandwadi	42
No	No	No	No	a	a	a		Yes	Yes	Yes	Gawalwadi	43
No	No	No	No	a	a	a		a	a	Yes	Nageshwadi	44
No	No	No	No	a	a	a		a	a	Yes	Kutewadi	45
No	No	No	No	c	Yes	c		Yes	Yes	Yes	Parner	46
No	No	No	No	c	c	c		a	a	Yes	Wanewadi	47
No	No	No	No	c	c	c		a	a	Yes	Bhurewadi	48

**Census of India 2011 -
Amenities and**

Name of District:- Bid

Name of CD Block:- Patoda

Sr.No.	Name village	Communication and transport facilities (If amenities available code -Yes is given except for Village Pin Code ,If not available within the village , the distance range code viz; a for < 5 Kms, b for 5-10 Kms and c for 10+ kms of nearest place where facility is available is given).									
		Internet cafes/ Common service centre (CSC)	Private courier facility	Bus service (Public & Private)	Railway stations	Auto/Modified Autos	Taxis and Vans	Tractors	Cycle-pulled rickshaws(Manual & Machine driven)	Carts driven by animals	Sea /River ferry service
1	2	58	59	60	61	62	63	64	65	66	67
25	Gholewadi	c	c	Yes	c	b	b	c		c	
26	Dongerkinhi	c	c	Yes	c	Yes	Yes	c		c	
27	Kantalwadi	b	b	a	c	b	b	c		c	
28	Karegaon	a	a	Yes	c	b	b	c		c	
29	Janyachiwadi	b	b	a	c	b	b	c		c	
30	Nalwandi	a	a	Yes	c	b	b	c		c	
31	Rautwadi	a	a	a	c	b	b	c		c	
32	Bhatewadi	a	a	Yes	c	b	b	c		c	
33	Malekarwadi	a	a	Yes	c	a	a	c		c	
34	Tupewadi	a	a	a	c	a	a	c		c	
35	Mandvewadi	a	a	Yes	c	a	a	c		c	
36	Bedarwadi	c	c	b	c	b	b	c		c	
37	Kusalamb	c	c	Yes	c	Yes	Yes	c		c	
38	Suppa	c	c	Yes	c	b	b	c		c	
39	Gandalwadi	c	c	Yes	c	b	b	c		c	
40	Lambharwadi	c	c	Yes	c	b	b	c		c	
41	Muggaon	c	c	Yes	c	Yes	Yes	c		c	
42	Jogdandwadi	c	c	a	c	b	b	c		c	
43	Gawalwadi	c	c	Yes	c	b	b	c		c	
44	Nageshwadi	c	c	Yes	c	b	b	c		c	
45	Kutewadi	c	c	Yes	c	c	c	c		c	
46	Parner	c	c	Yes	c	c	c	c		c	
47	Wanewadi	c	c	a	c	b	b	c		c	
48	Bhurewadi	c	c	Yes	c	b	b	c		c	

VILLAGE DIRECTORY

Village Directory

Land use (As in 2009)

Location Code No:- 523

Location Code No:- 0267

Village connected to highways,village roads, banks & credit societies (If amenities available code -Yes is given, If not available within the village , the distance range code viz; a for < 5 Kms, b for 5-10 Kms and c for 10+ kms of nearest place where facility is available is given).												Name village	Sr.No.
Connected to national highway(NH)	Connected to state highway(SH)	Connected to major district road (MDR)	Connected to others district road	Pucca roads	Kutchcha roads	Water bounded macadam(WBM) roads	Navigable waterway (river/canal)(NW)	Footpaths (FP)	Commercial & Co-operative Banks	ATM	Agricultural Credit Societies		
68	69	70	71	72	73	74	75	76	77	78	79	2	1
c	Yes	Yes	Yes	Yes	Yes	Yes		Yes	b	c	b	Gholewadi	25
c	Yes	Yes	Yes	Yes	Yes	Yes		Yes	c	c	Yes	Dongerkinhi	26
c	b	b	b	Yes	Yes	Yes		Yes	b	c	a	Kantalwadi	27
c	a	a	Yes	Yes	Yes	a		Yes	a	c	Yes	Karegaon	28
c	b	b	b	Yes	Yes	Yes		Yes	b	c	a	Janyachiwadi	29
a	a	a	Yes	Yes	Yes	Yes		Yes	a	c	Yes	Nalwandi	30
a	a	a	a	Yes	Yes	Yes		Yes	a	c	a	Rautwadi	31
c	Yes	Yes	Yes	Yes	Yes	Yes		Yes	a	c	a	Bhatewadi	32
c	a	a	a	Yes	a	b		Yes	a	c	a	Malekarwadi	33
c	a	a	b	Yes	Yes	Yes		Yes	a	c	a	Tupewadi	34
c	a	a	b	Yes	Yes	Yes		Yes	a	c	a	Mandvewadi	35
c	b	b	b	a	Yes	Yes		Yes	c	c	a	Bedarwadi	36
a	Yes	Yes	Yes	Yes	Yes	Yes		Yes	c	c	Yes	Kusalamb	37
c	b	Yes	Yes	Yes	Yes	Yes		Yes	Yes	c	Yes	Suppa	38
c	b	b	Yes	Yes	a	a		Yes	c	c	a	Gandalwadi	39
c	c	c	Yes	a	a	Yes		Yes	b	c	b	Lambharwadi	40
c	c	Yes	b	Yes	Yes	a		Yes	b	c	Yes	Muggaon	41
c	c	a	a	a	Yes	a		Yes	c	c	a	Jogdandwadi	42
c	b	Yes	Yes	Yes	Yes	Yes		Yes	c	c	Yes	Gawalwadi	43
c	c	Yes	Yes	Yes	Yes	Yes		Yes	c	c	a	Nageshwadi	44
c	Yes	Yes	Yes	Yes	Yes	Yes		Yes	c	c	a	Kutewadi	45
c	a	Yes	Yes	Yes	Yes	Yes		Yes	c	c	Yes	Parner	46
c	a	Yes	Yes	a	Yes	Yes		Yes	c	c	a	Wanewadi	47
c	b	b	Yes	b	Yes	Yes		Yes	c	c	a	Bhurewadi	48

Census of India 2011 -**Amenities and**

Name of District:- Bid

Name of CD Block:- Patoda

Sr.No.	Name village	Availability of miscellaneous facilities (If amenities available code -Yes is given, If not available within the village , the distance range code viz; a for < 5 Kms, b for 5-10 Kms and c for 10+ kms of nearest place where facility is available is given).										
		Self-Help Group (SHG)	Public distribution system (PDS) shop	Mandis / Regular market	Weekly Haat	Agricultural marketing society	Integrated Child Development Scheme (Nutritional Centres)	Anganwadi Centre (Nutritional Centres)	Others (Nutritional Centres)	ASHA (Accredited Social Health Activist)	Community centre with/without TV	Sports Field,
1	2	80	81	82	83	84	85	86	87	88	89	90
25	Gholewadi	Yes	a	b	b	c	Yes	Yes	Yes	c	c	c
26	Dongerkinhi	Yes	Yes	c	c	c	Yes	Yes	Yes	Yes	Yes	c
27	Kantalwadi	a	a	c	b	c	Yes	Yes	Yes	c	c	c
28	Karegaon	Yes	a	c	a	c	Yes	Yes	Yes	Yes	c	c
29	Janyachiwadi	a	a	c	b	c	Yes	Yes	Yes	c	c	c
30	Nalwandi	Yes	a	c	a	c	Yes	Yes	Yes	Yes	c	c
31	Rautwadi	a	a	c	a	c	Yes	Yes	Yes	c	c	c
32	Bhatewadi	Yes	a	c	a	c	Yes	Yes	Yes	c	c	c
33	Malekarwadi	Yes	Yes	c	c	c	Yes	Yes	Yes	c	c	c
34	Tupewadi	a	a	c	a	c	Yes	Yes	Yes	c	c	c
35	Mandvewadi	Yes	a	c	a	c	Yes	Yes	Yes	c	c	c
36	Bedarwadi	a	a	c	b	c	Yes	Yes	Yes	c	c	c
37	Kusalamb	Yes	Yes	c	c	c	Yes	Yes	Yes	Yes	Yes	c
38	Suppa	Yes	Yes	c	b	c	Yes	Yes	Yes	Yes	c	c
39	Gandalwadi	Yes	Yes	c	b	c	Yes	Yes	Yes	c	c	c
40	Lambharwadi	Yes	Yes	c	b	c	Yes	Yes	Yes	c	c	c
41	Muggaon	Yes	Yes	c	c	c	Yes	Yes	Yes	Yes	Yes	c
42	Jogdandwadi	a	b	c	c	c	b	b	Yes	c	c	c
43	Gawalwadi	Yes	a	c	c	c	Yes	Yes	Yes	Yes	c	c
44	Nageshwadi	Yes	a	c	c	c	Yes	Yes	Yes	c	c	c
45	Kutewadi	Yes	a	c	c	c	Yes	Yes	Yes	c	c	c
46	Parner	Yes	Yes	c	c	c	Yes	Yes	Yes	Yes	c	c
47	Wanewadi	a	a	c	c	b	Yes	Yes	Yes	c	c	c
48	Bhurewadi	Yes	a	c	c	c	Yes	Yes	Yes	c	c	c

VILLAGE DIRECTORY

Village Directory

Land use (As in 2009)

Location Code No:- 523

Location Code No:- 0267

Availability of miscellaneous facilities (If amenities available code -Yes is given, If not available within the village , the distance range code viz; a for < 5 Kms, b for 5-10 Kms and c for 10+ kms of nearest place where facility is available is given).							Availability of electricity (Yes/No)				Nearest Town			
Sports Club / Recreation Centre	Cinema / Video Hall	Public Library	Public Reading Room	Newspaper Supply	Assembly Polling station	Birth & Death Registration Office	Power Supply for Domestic Use (ED)	Power Supply for Agricultural Use (EAG)	Power Supply for Commercial Use (EC)	Power Supply for All Uses (EA)	Name	Distance range code i.e. a for < 5 Kms, b for 5-10 Kms and c for 10+ kms .	Name village	Sr.No.
91	92	93	94	95	96	97	98	99	100	101	102	103	2	1
c	c	c	c	c	b	a	Yes	Yes	No	No	Bid	c	Gholewadi	25
c	c	c	c	Yes	Yes	Yes	Yes	Yes	Yes	Yes	Bid	c	Dongerkinhi	26
c	c	c	c	c	b	a	Yes	Yes	No	No	Bid	c	Kantalwadi	27
c	c	c	c	Yes	Yes	a	Yes	Yes	Yes	Yes	Bid	c	Karegaon	28
c	c	c	c	c	b	a	Yes	Yes	No	No	Bid	c	Janyachiwadi	29
c	c	c	c	Yes	Yes	Yes	Yes	Yes	Yes	Yes	Bid	c	Nalwandi	30
c	c	c	c	c	b	a	Yes	Yes	No	No	Bid	c	Rautwadi	31
c	c	c	c	c	b	a	Yes	Yes	No	No	Bid	c	Bhatewadi	32
c	c	c	c	a	a	a	Yes	Yes	No	No	Bid	c	Malekarwadi	33
c	c	c	c	a	a	a	Yes	Yes	No	No	Bid	c	Tupewadi	34
c	c	c	c	a	a	a	Yes	Yes	No	No	Bid	c	Mandvewadi	35
c	c	c	c	b	b	b	Yes	Yes	No	No	Bid	c	Bedarwadi	36
c	c	c	c	Yes	Yes	Yes	Yes	Yes	Yes	Yes	Bid	c	Kusalamb	37
c	c	c	c	Yes	Yes	Yes	Yes	Yes	Yes	Yes	Bid	c	Suppa	38
c	c	c	c	c	b	Yes	Yes	Yes	No	No	Bid	c	Gandalwadi	39
c	c	c	c	b	b	a	Yes	Yes	Yes	Yes	Bid	c	Lambharwadi	40
c	c	c	c	Yes	Yes	Yes	Yes	Yes	Yes	Yes	Bid	c	Muggaon	41
c	c	c	c	c	b	b	Yes	Yes	No	No	Bid	c	Jogdandwadi	42
c	c	c	c	Yes	Yes	a	Yes	Yes	Yes	Yes	Bid	c	Gavalwadi	43
c	c	c	c	c	b	a	Yes	Yes	No	No	Bid	c	Nageshwadi	44
c	c	c	c	b	b	a	Yes	Yes	No	No	Bid	c	Kutewadi	45
c	c	c	c	Yes	Yes	Yes	Yes	Yes	Yes	Yes	Bid	c	Parner	46
c	c	c	c	c	b	a	Yes	Yes	No	No	Bid	c	Wanewadi	47
c	c	c	c	b	b	b	Yes	Yes	No	No	Bid	c	Bhurewadi	48

Census of India 2011 -**Amenities and**

Name of District:- Bid

Name of CD Block:- Patoda

Sr.No.	Name village	Land Use											
		Area under different types of land use (in hectares rounded up to one decimal place)											
		Forests	Area under Non-agricultural Uses	Barren and Un-cultivable land	Permanent Pastures and Other Grazing Lands	Land Under Miscellaneous Tree Crops etc.	Culturable Waste Land	Fallow lands other than current fallows	Current Fallows	Net Area Sown	Total Irrigated Land Area	Total Un-irrigated Land Area	
1	2	104	105	106	107	108	109	110	111	112	113	114	
25	Gholewadi	0	2	1	0	0	0	0	0	14	145	10	135
26	Dongerkinhi	449.6	2	187.4	339.5	5	35	19	21	1040.8	190.5	850.4	
27	Kantalwadi	0	1	21	29	4	29	21	34	1027.1	130	897.1	
28	Karegaon	0	31.8	0	0	0	21	0	0	980.4	36	944.4	
29	Janyachiwadi	0	1	21	9	4	0	0	0	97.9	97.9	0	
30	Nalwandi	274.5	40.9	0	0	0	229	0	0	304.2	44.3	259.9	
31	Rautwadi	174.5	9.6	14.6	8.1	4	0	0	0	165.9	130	35.9	
32	Bhatewadi	274.5	9.6	54.6	8.1	4	27	23	40	793.9	130	663.9	
33	Malekarwadi	449.6	2	187.4	339.5	5	35	19	21	1040.8	140.4	900.5	
34	Tupewadi	449.6	2	187.4	339.5	5	35	19	21	1040.8	140.4	900.5	
35	Mandvewadi	449.6	2	187.4	339.5	5	35	19	21.5	1040.8	140.8	900	
36	Bedarwadi	0	0	0	0	0	0	0	0	0	0	0	
37	Kusalamb	5.2	8.1	0	0	0	0	0	0	796.6	76.2	720.5	
38	Suppa	0	2	2.6	7.6	2.4	5	5	0	877.6	13.2	864.4	
39	Gandalwadi	0	2	1.9	0	5.1	0	0	0	674.1	76.1	598	
40	Lambharwadi	0	81	0	0	0	149	0	0	461	70	391	
41	Muggaon	0	106	0	0	0	35	0	0	1588.9	80	1508.9	
42	Jogdandwadi	0	2	0	0	0	0	0	0	162.1	0	162.1	
43	Gawalwadi	29.3	1	0	0	0	0	0	0	808.7	44.8	763.9	
44	Nageshwadi	11.2	6	0	0	0	0	0	0	682.8	20.5	662.3	
45	Kutewadi	10.4	3	0	0	0	0	0	0	615.6	19.7	595.9	
46	Parner	5.2	8.1	0	0	0	0	0	0	796.6	76.2	720.5	
47	Wanewadi	7.1	230	0	0	0	0	0	0	185.9	13.3	172.6	
48	Bhurewadi	0	34	0	0	0	0	0	0	533.7	145.2	388.4	

VILLAGE DIRECTORY

Village Directory

Land use (As in 2009)

Location Code No:- 523

Location Code No:- 0267

Land Use					Name of three most important commodities manufactured			Name of Village	Serial Number
Area irrigated by source (in hectare).					First	Second	Third		
Canals (C)	Wells/Tube-wells(W/TW)	Tanks/Lakes(T/L)	Water Falls(WF)	Others(O)				120	121
0	10	0	0	0				Gholewadi	25
30	119.6	40.8	0	0				Dongerkinhi	26
0	59	71	0	0				Kantalwadi	27
0	32	0	0	4				Karegaon	28
0	59	38.9	0	0				Janyachiwadi	29
0	44.3	0	0	0				Nalwadi	30
30	60	40	0	0				Rautwadi	31
30	60	40	0	0				Bhatewadi	32
30	70	40.4	0	0				Malekarwadi	33
30	70	40.4	0	0				Tupewadi	34
30	70	40.8	0	0				Mandvewadi	35
0	0	0	0	0				Bedarwadi	36
0	76.2	0	0	0				Kusalamb	37
0	3.2	10	0	0				Suppa	38
0	0	76.1	0	0				Gandalwadi	39
0	70	0	0	0				Lambharwadi	40
0	80	0	0	0				Muggaon	41
0	0	0	0	0				Jogdandwadi	42
0	44.8	0	0	0				Gawalwadi	43
0	20.5	0	0	0				Nageshwadi	44
0	19.7	0	0	0				Kutewadi	45
0	76.2	0	0	0				Parner	46
4.1	9.2	0	0	0				Wanewadi	47
0	0	145.2	0	0				Bhurewadi	48

**Census of India 2011 -
Amenities and**

Name of District:- Bid

Name of CD Block:- Patoda

Sr.No.	Name village	Location code no.	Total area of the village (in hectares rounded up to one decimal place)	Total population (2011 census)	Number of households (2011 census)	Number of educational amenities available. (If not available within the village , the distance range code viz; a for < 5 Kms, b for 5-10 Kms and c for 10+ kms of nearest place where facility is available is given).									
						Pre-Primary school (PP)	Primary school (P)	Middle school (M)	Secondary School (S)	Senior Secondary school (SS)	Degree college of arts science & commerce (ASC)	Engineering college(EC)	Medical college (MC)	Management institute (MI)	Polytechnic (Pt)
1	2	3	4	5	6	7	8	9	10	11	12	13	14	15	16
49	Sautada	558944	3737.5	4116	824	2	4	1	2	1	c	c	c	c	c
50	Yewalwadi	558945	983	980	197	4	2	a	c	a	c	c	c	c	c
51	Dhangar Jaulka	558946	1013.6	1152	255	1	2	1	1	b	b	c	c	c	a
52	Chumbli	558947	1314	2081	452	2	3	1	1	b	c	c	c	c	c
53	Umber Vihira	558948	185	1411	308	3	2	2	1	c	c	c	c	c	c
54	Tamba Rajuri	558949	2445	2197	454	2	4	1	1	b	c	c	c	c	c
55	Gitewadi	558950	0	579	126	3	1	a	a	a	a	c	c	c	c
56	Kawadwadi	558951	292.8	358	81	2	1	c	c	b	b	c	c	c	b
57	Mahasanghvi	558952	581.4	1591	330	2	2	1	c	c	a	c	c	c	c
58	Patoda	558953	5904.7	14476	3077	3	17	10	8	4	c	c	c	c	c
59	Gandhanwadi	558954	485.2	369	82	2	1	a	a	a	a	c	c	c	c
60	Belewadi	558955	0	619	132	1	1	1	a	a	a	c	c	c	c
61	Mangewadi	558956	0	526	113	1	1	a	a	a	a	c	c	c	c
62	Sawargaon Sone	558957	505.4	1030	210	1	2	1	1	c	c	c	c	c	c
63	Saundana	558958	416	663	149	1	1	a	a	c	c	c	c	c	c
64	Sonegaon	558959	390	662	141	1	1	a	a	b	b	c	c	c	c
65	Yewalwadi	558960	0	1080	229	2	2	1	b	b	b	c	c	c	c
66	Nafarwadi	558961	0	1053	213	1	2	1	a	c	a	c	c	c	c
67	Dhalewadi	558962	407	1237	239	2	2	1	b	b	b	c	c	c	c
68	Pargaon Gumra	558963	2788.3	2805	597	2	4	2	1	1	b	c	c	c	c
69	Anpatwadi	558964	560	1204	240	3	2	a	a	b	b	c	c	c	b
70	Daskhed	558965	2308.3	2745	592	2	3	1	1	c	c	c	c	c	c
71	Bedukwadi	558966	208	261	59	1	1	a	a	c	c	c	c	c	c
72	Manzari Ghat	558967	449.8	482	106	1	1	a	a	c	c	c	c	c	c

VILLAGE DIRECTORY

Village Directory

Land use (As in 2009)

Location Code No:- 523

Location Code No:- 0267

Number of educational amenities available. (If not available within the village , the distance range code viz; a for < 5 Kms, b for 5-10 Kms and c for 10+ kms of nearest place where facility is available is given).				Number of Medical Amenities available. (If not available within the village , the distance range code viz; a for < 5 Kms, b for 5-10 Kms and c for 10+ kms of nearest place where facility is available is given).										Name village	Sr.No.	
Vocational training school /ITI	Non-formal training centre (NFTC)	Special school for disabled (SSD)	Others (specify)	Community health centre (CHC)	Primary health centre (PHC)	Primary health sub centre (PHS)	Maternity and child welfare centre (MCW)	T.B. clinic (TBC)	Hospital-allopathic (HA)	Hospital-alternative medicine (HO)	Dispensary (D)	Veterinary hospital (VH)	Mobile health clinic (MHC)			Family welfare centre (FWC)
17	18	19	20	21	22	23	24	25	26	27	28	29	30	31	2	1
c	c	c		c	c	1	c	c	c	c	c	c	c	c	Sautada	49
c	c	c		c	c	b	c	c	c	c	c	a	c	c	Yewalwadi	50
b	b	c		c	c	b	c	c	c	b	c	b	b	c	Dhangar Jaulka	51
c	c	c		c	c	b	c	c	c	c	c	c	c	c	Chumbli	52
c	c	c		c	c	a	c	c	c	c	c	c	c	c	Umber Vihira	53
c	c	c		c	c	1	c	c	c	c	c	1	c	c	Tamba Rajuri	54
c	c	c		c	c	b	c	c	c	c	c	c	c	c	Gitewadi	55
b	b	c		c	c	b	c	c	c	b	c	b	b	c	Kawadwadi	56
c	c	c		c	c	1	c	c	c	a	c	a	c	c	Mahasanghvi	57
2	c	c	1	1	c	1	1	1	1	c	1	1		1	Patoda	58
c	c	c		c	c	b	c	c	c	c	c	c	c	c	Gandhanwadi	59
a	c	c		c	c	b	c	c	c	c	c	c	a	c	Belewadi	60
a	c	c		c	c	b	c	c	c	c	c	c	a	c	Mangewadi	61
c	c	c		c	c	b	c	c	c	c	c	b	c	c	Sawargaon Sone	62
c	c	c		c	c	b	c	c	c	c	c	a	c	c	Saundana	63
b	b	c		c	c	b	c	c	c	c	c	a	b	c	Sonegaon	64
b	c	c		c	c	b	c	c	c	c	c	c	b	c	Yewalwadi	65
a	c	c		c	c	b	c	c	c	c	c	a	c	c	Nafarwadi	66
b	b	c		c	c	b	c	c	c	c	c	b	b	c	Dhalewadi	67
c	c	c		c	c	1	c	c	c	c	c	b	c	c	Pargaon Gumra	68
b	b	c		c	c	b	c	c	c	b	c	b	b	c	Anpatwadi	69
c	c	c		c	c	1	c	c	c	c	c	c	c	c	Daskhed	70
c	c	c		c	c	a	c	c	c	c	c	a	c	c	Bedukwadi	71
c	c	c		c	c	a	c	c	c	c	c	b	c	c	Manzari Ghat	72

**Census of India 2011 -
Amenities and**

Name of District:- Bid

Name of CD Block:- Patoda

Sr.No.	Name village	Number of Non-Government Medical Amenities available.							Availability of drinking water - Yes / No							
		Charitable non Govt. hospital/Nursing home.	Medical practitioner with MBBS Degree	Medical practitioner with other degree	Medical practitioner with no degree	Traditional practitioner and faith healer .	Medicine Shop	Others	Tap water (Treated/Untreated)	Well water (Covered / Uncovered well)	Hand Pump	Tube wells / Bore well	Spring	River / Canal	Tank / Pond / Lake	Others
1	2	32	33	34	35	36	37	38	39	40	41	42	43	44	45	46
49	Sautada	0	0	1	0	0	1	0	Yes	Yes	Yes	No	No	No	No	No
50	Yewalwadi	0	0	0	0	0	0	0	Yes	Yes	Yes	No	No	Yes	Yes	No
51	Dhangar Jaulka	0	0	1	0	0	0	0	Yes	Yes	Yes	No	No	Yes	No	No
52	Chumbli	0	0	1	0	0	0	0	No	Yes	Yes	No	No	No	Yes	No
53	Umber Vihira	0	0	1	0	0	0	0	No	Yes	Yes	No	No	No	Yes	No
54	Tamba Rajuri	0	0	1	0	0	0	0	Yes	Yes	Yes	No	No	No	Yes	No
55	Gitewadi	0	0	0	0	0	0	0	Yes	Yes	Yes	No	Yes	Yes	Yes	No
56	Kawadwadi	0	0	0	0	0	0	0	Yes	Yes	Yes	No	No	Yes	No	No
57	Mahasanghvi	0	0	1	0	0	0	0	Yes	Yes	Yes	No	No	Yes	No	No
58	Patoda	0	1	1	0	0	1	0	Yes	Yes	Yes	No	Yes	Yes	Yes	No
59	Gandhanwadi	0	0	1	0	0	0	0	Yes	Yes	Yes	No	No	Yes	Yes	No
60	Belewadi	0	0	0	0	0	0	0	Yes	Yes	Yes	No	Yes	Yes	Yes	No
61	Mangewadi	0	0	0	0	0	0	0	Yes	Yes	Yes	No	Yes	Yes	Yes	No
62	Sawargaon Sone	0	0	1	0	0	0	0	No	Yes	Yes	No	No	No	No	No
63	Saundana	0	0	0	0	0	0	0	Yes	Yes	Yes	No	No	No	Yes	No
64	Sonegaon	0	0	0	0	0	0	0	Yes	Yes	Yes	No	No	No	No	No
65	Yewalwadi	0	0	1	0	0	0	0	Yes	Yes	Yes	No	Yes	Yes	Yes	No
66	Nafarwadi	0	0	1	0	0	0	0	Yes	Yes	Yes	No	Yes	Yes	Yes	No
67	Dhalewadi	0	0	1	0	0	0	0	Yes	Yes	Yes	No	No	Yes	Yes	No
68	Pargaon Gumra	0	0	1	0	0	0	0	Yes	Yes	Yes	Yes	No	No	Yes	No
69	Anpatwadi	0	0	1	0	0	0	0	Yes	Yes	Yes	Yes	No	Yes	No	No
70	Daskhed	0	0	1	0	0	0	0	Yes	Yes	Yes	No	No	No	No	No
71	Bedukwadi	0	0	0	0	0	0	0	No	Yes	Yes	No	No	No	Yes	No
72	Manzari Ghat	0	0	0	0	0	0	0	Yes	Yes	Yes	No	No	No	No	No

VILLAGE DIRECTORY

Village Directory

Land use (As in 2009)

Location Code No:- 523

Location Code No:- 0267

Availability of toilet & others Yes / No				Communication and transport facilities (If amenities available code -Yes is given except for Village Pin Code ,If not available within the village , the distance range code viz; a for < 5 Kms, b for 5-10 Kms and c for 10+ kms of nearest place where facility is available is given).							Name village	Sr.No.
Community toilet including bath.	Community toilet excluding bath.	Rural sanitary mart or sanitary hardware outlet available near the village.	Community bio- gas or recycle of waste for productive use.	Post office(PO)	Sub post office (SPO)	Post & Telegraph office (P&TO)	Village Pin Code	Telephones (Land lines)	Public call office (PCO)	Mobile phone coverage		
47	48	49	50	51	52	53	54	55	56	57	2	1
No	Yes	No	No	Yes	c	Yes	414204	Yes	Yes	Yes	Sautada	49
No	No	No	No	c	c	c		Yes	a	Yes	Yewalwadi	50
No	No	No	No	c	Yes	c	414204	Yes	Yes	Yes	Dhangar Jaulka	51
No	No	No	No	b	b	b		Yes	Yes	Yes	Chumbli	52
No	No	No	No	b	Yes	b		Yes	Yes	Yes	Umber Vihira	53
No	No	No	No	b	Yes	b		Yes	Yes	Yes	Tamba Rajuri	54
No	No	No	No	a	a	a		a	a	Yes	Gitewadi	55
No	No	No	No	c	c	c	414204	a	a	a	Kawadwadi	56
No	No	No	No	a	Yes	a	414204	Yes	Yes	Yes	Mahasanghvi	57
Yes	Yes	Yes	No	Yes	c	Yes		Yes	Yes	Yes	Patoda	58
No	No	No	No	a	c	a		a	a	Yes	Gandhanwadi	59
No	No	No	No	a	a	a		a	a	Yes	Belewadi	60
No	No	No	No	a	a	a		a	a	Yes	Mangewadi	61
No	No	No	No	c	c	c		Yes	Yes	Yes	Sawargaon Sone	62
No	No	No	No	c	c	c		b	b	Yes	Saundana	63
No	No	No	No	b	b	b		a	a	Yes	Sonegaon	64
No	No	No	No	c	c	c		Yes	Yes	Yes	Yewalwadi	65
No	No	No	No	a	a	a		Yes	Yes	Yes	Nafarwadi	66
No	No	No	No	a	a	a		Yes	Yes	Yes	Dhalewadi	67
No	No	No	No	b	Yes	b		Yes	Yes	Yes	Pargaon Gumra	68
No	No	No	No	a	a	a		Yes	Yes	Yes	Anpatwadi	69
No	No	No	No	c	Yes	c		Yes	Yes	Yes	Daskhed	70
No	No	No	No	c	c	c		a	a	Yes	Bedukwadi	71
No	No	No	No	c	c	c		a	a	Yes	Manzari Ghat	72

**Census of India 2011 -
Amenities and**

Name of District:- Bid

Name of CD Block:- Patoda

Sr.No.	Name village	Communication and transport facilities (If amenities available code -Yes is given except for Village Pin Code ,If not available within the village , the distance range code viz; a for < 5 Kms, b for 5-10 Kms and c for 10+ kms of nearest place where facility is available is given).									
		Internet cafes/ Common service centre (CSC)	Private courier facility	Bus service (Public & Private)	Railway stations	Auto/Modified Autos	Taxis and Vans	Tractors	Cycle-pulled rickshaws(Manual & Machine driven)	Carts driven by animals	Sea /River ferry service
1	2	58	59	60	61	62	63	64	65	66	67
49	Sautada	c	c	Yes	c	Yes	Yes	c		c	
50	Yewalwadi	c	c	Yes	c	c	c	c		c	c
51	Dhangar Jaulka	c	c	Yes	c	b	b	b		b	
52	Chumbli	b	b	Yes	c	Yes	Yes	c		c	
53	Umber Vihira	c	c	Yes	c	c	c	c		c	
54	Tamba Rajuri	c	c	Yes	c	Yes	Yes	c		c	
55	Gitewadi	a	a	Yes	c	a	a	c		c	
56	Kawadwadi	c	c	a	c	b	b	c		c	
57	Mahasanghvi	c	c	Yes	c	b	b	c		c	
58	Patoda	Yes	Yes	Yes	c	Yes	Yes	c		c	
59	Gandhanwadi	a	a	a	c	a	a	c		c	
60	Belewadi	a	a	Yes	a	b	b	c		c	
61	Mangewadi	a	a	Yes	a	b	b	c		c	
62	Sawargaon Sone	c	c	Yes	c	c	c	c		c	
63	Saundana	c	c	Yes	c	b	b	c		c	
64	Sonegaon	b	b	Yes	c	b	b	c		c	
65	Yewalwadi	b	b	Yes	c	b	b	c		c	
66	Nafarwadi	a	a	Yes	c	a	a	c		c	
67	Dhalewadi	b	b	Yes	c	b	b	c		c	
68	Pargaon Gumra	b	b	Yes	c	Yes	Yes	c		c	
69	Anpatwadi	b	b	Yes	c	b	b	c		c	
70	Daskhed	c	c	Yes	c	Yes	Yes	c		c	
71	Bedukwadi	c	c	a	c	b	b	c		c	
72	Manzari Ghat	c	c	a	c	b	b	c		c	

VILLAGE DIRECTORY

Village Directory

Land use (As in 2009)

Location Code No:- 523

Location Code No:- 0267

Village connected to highways,village roads, banks & credit societies (If amenities available code -Yes is given, If not available within the village , the distance range code viz; a for < 5 Kms, b for 5-10 Kms and c for 10+ kms of nearest place where facility is available is given).												Name village	Sr.No.
Connected to national highway(NH)	Connected to state highway(SH)	Connected to major district road (MDR)	Connected to others district road	Pucca roads	Kutchcha roads	Water bounded macadam(WBM) roads	Navigable waterway (river/canal)(NW)	Footpaths (FP)	Commercial & Co-operative Banks	ATM	Agricultural Credit Societies		
68	69	70	71	72	73	74	75	76	77	78	79	2	1
c	Yes	Yes	b	Yes	Yes	Yes		Yes	c	c	Yes	Sautada	49
c	c	Yes	Yes	Yes	Yes	Yes		Yes	c	c	a	Yewalwadi	50
c	c	b	Yes	Yes	Yes	Yes		Yes	b	b	Yes	Dhangar Jaulka	51
Yes	Yes	Yes	Yes	Yes	Yes	a		Yes	b	b	Yes	Chumbli	52
Yes	Yes	Yes	Yes	Yes	a	a		Yes	c	c	Yes	Umber Vihira	53
Yes	Yes	Yes	Yes	Yes	a	a		Yes	b	b	Yes	Tamba Rajuri	54
c	a	c	Yes	Yes	Yes	Yes		Yes	a	a	a	Gitewadi	55
c	c	b	Yes	a	Yes	Yes		Yes	b	b	b	Kawadwadi	56
c	c	a	Yes	Yes	Yes	Yes		Yes	a	a	Yes	Mahasanghvi	57
c	Yes	Yes	Yes	Yes	Yes	Yes		Yes	Yes	Yes	Yes	Patoda	58
c	a	c	Yes	a	Yes	Yes		Yes	b	b	a	Gandhanwadi	59
c	a	c	Yes	Yes	Yes	Yes		Yes	a	a	a	Belewadi	60
c	a	c	Yes	Yes	Yes	Yes		Yes	a	a	a	Mangewadi	61
c	a	Yes	a	Yes	a	Yes		Yes	c	c	Yes	Sawargaon Sone	62
c	a	Yes	Yes	Yes	a	Yes		Yes	c	c	a	Saundana	63
c	Yes	Yes	Yes	Yes	Yes	Yes		Yes	b	b	a	Sonegaon	64
c	b	c	Yes	Yes	Yes	Yes		Yes	b	b	Yes	Yewalwadi	65
c	a	c	Yes	Yes	Yes	Yes		Yes	a	a	Yes	Nafarwadi	66
c	c	b	b	Yes	Yes	Yes		Yes	b	b	Yes	Dhalewadi	67
c	c	b	c	Yes	Yes	Yes		Yes	b	b	Yes	Pargaon Gumra	68
c	c	b	c	Yes	Yes	Yes		Yes	b	b	Yes	Anpatwadi	69
c	a	Yes	Yes	Yes	a	Yes		Yes	b	c	Yes	Daskhed	70
c	a	a	Yes	a	a	Yes		Yes	b	c	a	Bedukwadi	71
c	b	b	b	Yes	a	Yes		Yes	a	c	a	Manzari Ghat	72

Census of India 2011 -**Amenities and**

Name of District:- Bid

Name of CD Block:- Patoda

Sr.No.	Name village	Availability of miscellaneous facilities (If amenities available code -Yes is given, If not available within the village , the distance range code viz; a for < 5 Kms, b for 5-10 Kms and c for 10+ kms of nearest place where facility is available is given).										
		Self-Help Group (SHG)	Public distribution system (PDS) shop	Mandis / Regular market	Weekly Haat	Agricultural marketing society	Integrated Child Development Scheme (Nutritional Centres)	Anganwadi Centre (Nutritional Centres)	Others (Nutritional Centres)	ASHA (Accredited Social Health Activist)	Community centre with/without TV	Sports Field,
1	2	80	81	82	83	84	85	86	87	88	89	90
49	Sautada	Yes	Yes	c	Yes	c	Yes	Yes	Yes	Yes	Yes	c
50	Yewalwadi	Yes	Yes	c	c	c	Yes	Yes	Yes	c	c	c
51	Dhangar Jaulka	Yes	Yes	b	b	c	Yes	Yes	Yes	Yes	c	c
52	Chumbli	Yes	Yes	b	b	b	Yes	Yes	Yes	Yes	Yes	c
53	Umber Vihira	Yes	Yes	c	c	c	Yes	Yes	Yes	Yes	c	c
54	Tamba Rajuri	Yes	Yes	c	c	c	Yes	Yes	Yes	Yes	Yes	c
55	Gitewadi	Yes	a	a	a	c	Yes	Yes	Yes	c	c	c
56	Kawadwadi	a	b	b	b	c	Yes	Yes	Yes	c	c	c
57	Mahasanghvi	Yes	a	a	a	a	Yes	Yes	Yes	Yes	c	c
58	Patoda	Yes	Yes	Yes	Yes	Yes	Yes	Yes	Yes	Yes	Yes	Yes
59	Gandhanwadi	a	a	c	c	c	Yes	Yes	Yes	c	c	c
60	Belewadi	Yes	a	a	a	a	Yes	Yes	Yes	c	c	c
61	Mangewadi	Yes	Yes	a	a	a	Yes	Yes	Yes	c	c	c
62	Sawargaon Sone	Yes	Yes	c	c	c	Yes	Yes	Yes	Yes	c	c
63	Saundana	Yes	Yes	c	c	c	Yes	Yes	Yes	c	c	c
64	Sonegaon	Yes	Yes	c	b	b	Yes	Yes	Yes	c	c	c
65	Yewalwadi	Yes	Yes	b	b	b	Yes	Yes	Yes	Yes	c	c
66	Nafarwadi	Yes	Yes	a	a	a	Yes	Yes	Yes	Yes	c	c
67	Dhalewadi	Yes	Yes	c	b	b	Yes	Yes	Yes	Yes	c	c
68	Pargaon Gumra	Yes	Yes	c	b	b	Yes	Yes	Yes	Yes	Yes	c
69	Anpatwadi	Yes	Yes	c	b	b	Yes	Yes	Yes	Yes	c	c
70	Daskhed	Yes	Yes	c	c	c	Yes	Yes	Yes	Yes	Yes	c
71	Bedukwadi	a	a	c	c	c	Yes	Yes	Yes	c	c	c
72	Manzari Ghat	a	a	c	a	c	Yes	Yes	Yes	c	c	c

VILLAGE DIRECTORY

Village Directory

Land use (As in 2009)

Location Code No:- 523

Location Code No:- 0267

Availability of miscellaneous facilities (If amenities available code -Yes is given, If not available within the village , the distance range code viz; a for < 5 Kms, b for 5-10 Kms and c for 10+ kms of nearest place where facility is available is given).							Availability of electricity (Yes/No)				Nearest Town			
Sports Club / Recreation Centre	Cinema / Video Hall	Public Library	Public Reading Room	Newspaper Supply	Assembly Polling station	Birth & Death Registration Office	Power Supply for Domestic Use (ED)	Power Supply for Agricultural Use (EAG)	Power Supply for Commercial Use (EC)	Power Supply for All Uses (EA)	Name	Distance range code i.e. a for < 5 Kms, b for 5-10 Kms and c for 10+ kms .	Name village	Sr.No.
91	92	93	94	95	96	97	98	99	100	101	102	103	2	1
c	c	Yes	Yes	Yes	Yes	Yes	Yes	Yes	Yes	Yes	Bid	c	Sautada	49
c	c	c	c	c	b	Yes	Yes	Yes	Yes	Yes	Bid	c	Yewalwadi	50
c	c	c	c	Yes	Yes	a	Yes	Yes	Yes	Yes	Bid	b	Dhangar Jaulka	51
c	c	c	c	Yes	Yes	Yes	Yes	Yes	Yes	Yes	Bid	c	Chumbli	52
c	c	c	c	Yes	Yes	Yes	Yes	Yes	Yes	Yes	Bid	c	Umbur Vihira	53
c	c	c	c	Yes	Yes	Yes	Yes	Yes	Yes	Yes	Bid	c	Tamba Rajuri	54
c	c	c	c	c	b	Yes	Yes	Yes	No	No	Bid	c	Gitewadi	55
c	c	c	c	c	b	a	Yes	Yes	No	No	Bid	c	Kawadwadi	56
c	c	c	c	Yes	Yes	Yes	Yes	Yes	Yes	Yes	Bid	c	Mahasanghvi	57
Yes	c	Yes	Yes	Yes	Yes	Yes	Yes	Yes	Yes	Yes	Bid	c	Patoda	58
c	c	c	c	c	b	a	Yes	Yes	No	No	Bid	c	Gandhanwadi	59
c	c	c	c	c	b	a	Yes	Yes	No	No	Bid	c	Belewadi	60
c	c	c	c	c	b	a	Yes	Yes	No	No	Bid	c	Mangewadi	61
c	c	c	c	Yes	Yes	a	Yes	Yes	Yes	Yes	Bid	c	Sawargaon Sone	62
c	c	c	c	c	b	Yes	Yes	Yes	No	No	Bid	c	Saundana	63
c	c	c	c	c	b	a	Yes	Yes	No	No	Bid	c	Sonegaon	64
c	c	c	c	Yes	Yes	a	Yes	Yes	Yes	Yes	Bid	c	Yewalwadi	65
c	c	c	c	Yes	Yes	Yes	Yes	Yes	Yes	Yes	Bid	c	Nafarwadi	66
c	c	c	c	Yes	Yes	Yes	Yes	Yes	Yes	Yes	Bid	c	Dhalewadi	67
c	c	c	c	Yes	Yes	Yes	Yes	Yes	Yes	Yes	Bid	c	Pargaon Gumra	68
c	c	c	c	Yes	Yes	Yes	Yes	Yes	Yes	Yes	Bid	c	Anpatwadi	69
c	c	c	c	Yes	Yes	Yes	Yes	Yes	Yes	Yes	Bid	c	Daskhed	70
c	c	c	c	c	b	a	Yes	Yes	No	No	Bid	c	Bedukwadi	71
c	c	c	c	b	b	a	Yes	Yes	No	No	Bid	c	Manzari Ghat	72

Census of India 2011 -**Amenities and**

Name of District:- Bid

Name of CD Block:- Patoda

Sr.No.	Name village	Land Use											
		Area under different types of land use (in hectares rounded up to one decimal place)											
		Forests	Area under Non-agricultural Uses	Barren and Un-cultivable land	Permanent Pastures and Other Grazing Lands	Land Under Miscellaneous Tree Crops etc.	Culturable Waste Land	Fallow lands other than current fallows	Current Fallows	Net Area Sown	Total Irrigated Land Area	Total Un-irrigated Land Area	
1	2	104	105	106	107	108	109	110	111	112	113	114	
49	Sautada	0	73.6	0	0	0	0	0	0	0	3663.8	494.2	3169.7
50	Yewalwadi	6.3	5.6	0	0	0	0	0	0	0	971.1	40.7	930.4
51	Dhangar Jaulka	0	2	0	6.1	0	0	0	11.1	994.5	204.5	790	
52	Chumbli	0	2	0	0	0	22	0	0	1290	32	1258	
53	Umber Vihira	0	2	0	0	0	0	0	0	183	14	169	
54	Tamba Rajuri	0	2	0	0	0	101	0	0	2342	92	2250	
55	Gitewadi	0	0	0	0	0	0	0	0	0	0	0	
56	Kawadwadi	0	2	0	5.8	0	0	0	5.2	279.9	90.2	189.7	
57	Mahasanghvi	0	49	0	0	0	35	0	0	497.4	250	247.4	
58	Patoda	0	184	0	0	0	0	0	0	5720.7	355	5365.7	
59	Gandhanwadi	0	2	0	0	0	0	0	0	483.2	0	483.2	
60	Belewadi	0	0	0	0	0	0	0	0	0	0	0	
61	Mangewadi	0	0	0	0	0	0	0	0	0	0	0	
62	Sawargaon Sone	0	16.6	6.8	2	0	6.6	5.1	7.6	460.7	132.6	328.1	
63	Saundana	0	26.2	4.5	0	0	2.1	3.6	2.4	377.2	112.4	264.8	
64	Sonegaon	0	30	0	0	0	25	0	0	335	16	319	
65	Yewalwadi	0	0	0	0	0	0	0	0	0	0	0	
66	Nafarwadi	0	0	0	0	0	0	0	0	0	0	0	
67	Dhalewadi	0	8	0	0	0	10	0	0	389	48	341	
68	Pargaon Gumra	42.2	2.6	226.9	91.4	0	5.5	8.1	2	2409.6	4	2405.6	
69	Anpatwadi	0	5	0	0	0	5	0	0	550	53	497	
70	Daskhed	0	22.2	110.5	29.7	0	10.4	15.6	6.5	2113.3	234.5	1878.8	
71	Bedukwadi	0	13	0	0	0	7.5	0	0	187.5	24	163.5	
72	Manzari Ghat	0	1.4	13.7	13.3	4	15	6	8	388.4	80.4	308	

VILLAGE DIRECTORY

Village Directory

Land use (As in 2009)

Location Code No:- 523

Location Code No:- 0267

Land Use					Name of three most important commodities manufactured			Name of Village	Serial Number
Area irrigated by source (in hectare).					First	Second	Third		
Canals (C)	Wells/Tube-wells(W/TW)	Tanks/Lakes(T/L)	Water Falls(WF)	Others(O)					
115	116	117	118	119	120	121	122	2	1
0	12.3	481.9	0	0				Sautada	49
0	40.7	0	0	0				Yewalwadi	50
50	110	44.5	0	0				Dhangar Jaulka	51
0	12	20	0	0				Chumbli	52
0	4	10	0	0				Umber Vihira	53
0	62	30	0	0				Tamba Rajuri	54
0	0	0	0	0				Gitewadi	55
50	30	10.2	0	0				Kawadwadi	56
45	205	0	0	0				Mahasanghvi	57
190	165	0	0	0				Patoda	58
0	0	0	0	0				Gandhanwadi	59
0	0	0	0	0				Belewadi	60
0	0	0	0	0				Mangewadi	61
0	127	5.6	0	0				Sawargaon Sone	62
0	0	32.1	62.2	18.1				Saundana	63
8	8	0	0	0				Sonegaon	64
0	0	0	0	0				Yewalwadi	65
0	0	0	0	0				Nafarwadi	66
10	38	0	0	0				Dhalewadi	67
0	2.4	1.6	0	0	Pottery Making			Pargaon Gumra	68
25	28	0	0	0				Anpatwadi	69
26.6	190.6	0	0	17.3	Jaggery			Daskhed	70
0	24	0	0	0				Bedukwadi	71
50.4	30	0	0	0				Manzari Ghat	72

**Census of India 2011 -
Amenities and**

Name of District:- Bid

Name of CD Block:- Patoda

Sr.No.	Name village	Location code no.	Total area of the village (in hectares rounded up to one decimal place)	Total population (2011 census)	Number of households (2011 census)	Number of educational amenities available. (If not available within the village , the distance range code viz; a for < 5 Kms, b for 5-10 Kms and c for 10+ kms of nearest place where facility is available is given).									
						Pre-Primary school (PP)	Primary school (P)	Middle school (M)	Secondary School (S)	Senior Secondary school (SS)	Degree college of arts science & commerce (ASC)	Engineering college(EC)	Medical college (MC)	Management institute (MI)	Polytechnic (Pt)
1	2	3	4	5	6	7	8	9	10	11	12	13	14	15	16
73	Pachangri	558968	1883.2	2328	565	2	3	1	1	b	c	c	c	c	c
74	Mahindrawadi	558969	333.2	682	143	3	2	a	a	b	c	c	c	c	c
75	Sagalewadi	558970	189.7	147	32	1	1	a	a	b	c	c	c	c	c
76	Tagarwadi	558971	200	292	74	1	1	a	a	b	c	c	c	c	c
77	Pimpalgaon Dhas	558972	752	772	175	1	2	1	c	b	c	c	c	c	c
78	Khadakwadi	558973	527	1072	221	2	2	1	c	a	c	c	c	c	c
79	Kakadhira	558974	781	1573	322	2	2	1	1	a	c	c	c	c	c
80	Ukhanda Pitti	558975	645	781	162	3	1	a	c	c	c	c	c	c	a
81	Pithi	558976	948.6	2145	396	2	3	1	1	a	c	c	c	c	a
82	Nirgudi	558977	759.5	2034	367	3	4	2	2	1	c	c	c	c	c
83	Naigaon	558978	1222	1959	343	3	4	2	1	b	c	c	c	c	c
84	Bedarwadi	558979	954	887	152	3	2	a	c	b	c	c	c	c	c
85	Domri	558980	1427.5	2020	418	2	3	2	2	b	b	c	c	c	c
86	Tirmalwadi	558981	116.4	209	43	1	1	a	a	b	b	c	c	c	c
87	Bhusanarwadi	558982	161.1	231	45	1	1	a	a	b	c	c	c	c	c
88	Wadzari	558983	1257.9	1537	327	1	2	2	a	b	c	c	c	c	c
89	Mahalpachiwadi	558984	213.9	413	100	1	1	1	a	b	c	c	c	c	c
90	Waghachawada	558985	152.6	260	53	1	1	a	a	a	c	c	c	c	c
91	Tale Pimpalgaon	558986	881.2	1023	197	1	2	1	a	a	b	c	c	c	b
92	Karanjwan	558987	856.9	1194	253	1	2	1	1	c	c	c	c	c	c
93	Therla	558988	353	2084	391	2	3	1	1	c	c	c	c	c	c
94	Rohotwadi	558989	566.2	1280	241	3	2	1	c	c	c	c	c	c	c
95	Bhaktache Gothe	558990	307.9	279	60	1	1	a	b	c	c	c	c	c	c
96	Ghatewadi	558991	433.4	313	54	1	1	a	b	b	c	c	c	c	c

VILLAGE DIRECTORY

Village Directory

Land use (As in 2009)

Location Code No:- 523

Location Code No:- 0267

Number of educational amenities available. (If not available within the village , the distance range code viz; a for < 5 Kms, b for 5-10 Kms and c for 10+ kms of nearest place where facility is available is given).				Number of Medical Amenities available. (If not available within the village , the distance range code viz; a for < 5 Kms, b for 5-10 Kms and c for 10+ kms of nearest place where facility is available is given).										Name village	Sr.No.	
Vocational training school /ITI	Non-formal training centre (NFTC)	Special school for disabled (SSD)	Others (specify)	Community health centre (CHC)	Primary health centre (PHC)	Primary health sub centre (PHS)	Maternity and child welfare centre (MCW)	T.B. clinic (TBC)	Hospital-allopathic (HA)	Hospital-alternative medicine (HO)	Dispensary (D)	Veterinary hospital (VH)	Mobile health clinic (MHC)			Family welfare centre (FWC)
17	18	19	20	21	22	23	24	25	26	27	28	29	30	31	2	1
c	c	c		c	c	1	c	c	c	c	c	b	c	c	Pachangri	73
c	c	c		c	c	b	c	c	c	c	c	b	c	c	Mahindrawadi	74
c	c	c		c	c	b	c	c	c	c	c	b	c	c	Sagalewadi	75
c	c	c		c	c	b	c	c	c	c	c	b	c	c	Tagarwadi	76
c	c	c		c	c	b	c	c	c	c	c	b	c	c	Pimpalgaon Dhas	77
c	c	c		c	c	a	c	c	c	c	c	c	c	c	Khadakwadi	78
c	c	c		c	c	a	c	c	c	c	c	c	c	c	Kakadhira	79
c	c	b		c	c	b	c	c	c	c	c	c	c	c	Ukhanda Pitti	80
c	c	a		c	c	b	c	c	c	c	c	c	c	c	Pithi	81
c	c	c		c	c	1	c	c	c	c	c	c	c	c	Nirgudi	82
c	c	c		c	1	b	1	1	1	c	1	c	1	1	Naigaon	83
c	c	c		c	c	b	c	c	c	c	c	c	c	c	Bedarwadi	84
c	c	c		c	c	1	c	c	c	c	c	b	c	c	Domri	85
c	c	c		c	c	a	c	c	c	c	c	b	c	c	Tirmalwadi	86
c	c	c		c	c	a	c	c	c	c	c	b	c	c	Bhusanarwadi	87
c	c	c		c	c	a	c	c	c	c	c	b	c	c	Wadzari	88
c	c	c	1	c	c	a	c	c	c	c	c	b	c	c	Mahalpachiwadi	89
c	c	a		c	c	a	c	c	c	c	c	a	c	c	Waghachawada	90
b	b	a		c	c	a	c	c	c	b	c	a	b	c	Tale Pimpalgaon	91
c	c	b		c	c	b	c	c	c	c	c	b	c	c	Karanjwan	92
c	c	c		c	c	1	c	c	c	c	c	c	c	c	Therla	93
c	c	b		c	c	b	c	c	c	c	c	b	c	c	Rohotwadi	94
c	c	b		c	c	b	c	c	c	c	c	b	c	c	Bhaktache Gothe	95
c	c	b		c	c	b	c	c	c	c	c	b	c	c	Ghatewadi	96

**Census of India 2011 -
Amenities and**

Name of District:- Bid

Name of CD Block:- Patoda

Sr.No.	Name village	Number of Non-Government Medical Amenities available.							Availability of drinking water - Yes / No							
		Charitable non Govt. hospital/Nursing home.	Medical practitioner with MBBS Degree	Medical practitioner with other degree	Medical practitioner with no degree	Traditional practitioner and faith healer .	Medicine Shop	Others	Tap water (Treated/Untreated)	Well water (Covered / Uncovered well)	Hand Pump	Tube wells / Bore well	Spring	River / Canal	Tank / Pond / Lake	Others
1	2	32	33	34	35	36	37	38	39	40	41	42	43	44	45	46
73	Pachangri	0	0	1	0	0	0	0	Yes	Yes	Yes	No	No	No	Yes	No
74	Mahindrawadi	0	0	0	0	0	0	0	Yes	Yes	Yes	Yes	Yes	Yes	Yes	No
75	Sagalewadi	0	0	0	0	0	0	0	Yes	Yes	Yes	Yes	Yes	Yes	No	No
76	Tagarwadi	0	0	0	0	0	0	0	No	Yes	Yes	Yes	Yes	Yes	No	No
77	Pimpalgaon Dhas	0	0	0	0	0	0	0	Yes	Yes	Yes	Yes	Yes	Yes	No	No
78	Khadakwadi	0	0	1	0	0	0	0	No	Yes	Yes	Yes	No	No	No	No
79	Kakadhira	0	0	1	0	0	0	0	No	Yes	Yes	No	No	No	No	No
80	Ukhanda Pitti	0	0	0	0	0	0	0	Yes	Yes	Yes	Yes	No	Yes	Yes	No
81	Pithi	0	0	1	0	0	0	0	Yes	Yes	Yes	Yes	No	No	No	No
82	Nirgudi	0	0	1	0	0	0	0	Yes	Yes	Yes	No	No	No	No	No
83	Naigaon	0	0	1	0	0	0	0	Yes	Yes	Yes	Yes	Yes	No	No	No
84	Bedarwadi	0	0	0	0	0	0	0	Yes	Yes	Yes	No	No	No	No	No
85	Domri	0	0	1	0	0	0	0	Yes	Yes	Yes	Yes	Yes	Yes	No	No
86	Tirmalwadi	0	0	0	0	0	0	0	Yes	Yes	Yes	Yes	Yes	No	No	No
87	Bhusanarwadi	0	0	0	0	0	0	0	Yes	Yes	Yes	Yes	Yes	Yes	No	No
88	Wadzari	0	0	1	0	0	0	0	Yes	Yes	Yes	Yes	Yes	Yes	No	No
89	Mahalpachiwadi	0	0	0	0	0	0	0	Yes	Yes	Yes	Yes	Yes	Yes	Yes	No
90	Waghachawada	0	0	0	0	0	0	0	Yes	Yes	Yes	No	No	No	Yes	No
91	Tale Pimpalgaon	0	0	1	0	0	0	0	Yes	Yes	Yes	No	No	No	Yes	No
92	Karanjwan	0	0	1	0	0	0	0	Yes	Yes	Yes	No	No	No	Yes	No
93	Therla	0	0	1	0	0	0	0	Yes	Yes	Yes	No	No	Yes	Yes	No
94	Rohotwadi	0	0	1	0	0	0	0	Yes	Yes	Yes	No	No	Yes	Yes	No
95	Bhaktache Gothe	0	0	0	0	0	0	0	Yes	Yes	Yes	No	No	Yes	No	No
96	Ghatewadi	0	0	0	0	0	0	0	No	Yes	Yes	No	No	No	No	No

VILLAGE DIRECTORY

Village Directory

Land use (As in 2009)

Location Code No:- 523

Location Code No:- 0267

Availability of toilet & others Yes / No				Communication and transport facilities (If amenities available code -Yes is given except for Village Pin Code ,If not available within the village , the distance range code viz; a for < 5 Kms, b for 5-10 Kms and c for 10+ kms of nearest place where facility is available is given).							Name village	Sr.No.
Community toilet including bath.	Community toilet excluding bath.	Rural sanitary mart or sanitary hardware outlet available near the village.	Community bio- gas or recycle of waste for productive use.	Post office(PO)	Sub post office (SPO)	Post & Telegraph office (P&TO)	Village Pin Code	Telephones (Land lines)	Public call office (PCO)	Mobile phone coverage		
47	48	49	50	51	52	53	54	55	56	57	2	1
No	No	No	No	c	Yes	c		Yes	Yes	Yes	Pachangri	73
No	No	No	No	b	b	b		a	a	Yes	Mahindrawadi	74
No	No	No	No	c	c	c		a	a	Yes	Sagalewadi	75
No	No	No	No	c	c	c		a	a	Yes	Tagarwadi	76
No	No	No	No	c	Yes	c		Yes	a	Yes	Pimpalgaon Dhas	77
No	No	No	No	b	b	b		Yes	Yes	Yes	Khadakwadi	78
No	No	No	No	b	b	b		Yes	Yes	Yes	Kakadhira	79
No	No	No	No	b	b	b		Yes	a	Yes	Ukhanda Pitti	80
No	No	No	No	a	a	a		Yes	Yes	Yes	Pithi	81
No	No	No	No	c	Yes	c		Yes	Yes	Yes	Nirgudi	82
No	No	No	No	c	Yes	c	414205	Yes	Yes	Yes	Naigaon	83
No	No	No	No	c	c	c		Yes	a	Yes	Bedarwadi	84
No	No	No	No	c	Yes	c		Yes	Yes	Yes	Domri	85
No	No	No	No	c	c	c		a	a	Yes	Tirmalwadi	86
No	No	No	No	c	c	c		a	a	Yes	Bhusanarwadi	87
No	No	No	No	c	c	c		Yes	Yes	Yes	Wadzari	88
No	No	No	No	c	c	c		a	a	Yes	Mahalpachiwadi	89
No	No	No	No	c	c	c		a	a	Yes	Waghachawada	90
No	No	No	No	b	b	b		Yes	Yes	Yes	Tale Pimpalgaon	91
No	No	No	No	c	c	c		Yes	Yes	Yes	Karanjwan	92
No	No	No	No	b	Yes	b		Yes	Yes	Yes	Therla	93
No	No	No	No	b	Yes	b		Yes	Yes	Yes	Rohotwadi	94
No	No	No	No	c	c	c		a	a	Yes	Bhaktache Gothe	95
No	No	No	No	c	c	c		a	a	Yes	Ghatewadi	96

**Census of India 2011 -
Amenities and**

Name of District:- Bid

Name of CD Block:- Patoda

Sr.No.	Name village	Communication and transport facilities (If amenities available code -Yes is given except for Village Pin Code ,If not available within the village , the distance range code viz; a for < 5 Kms, b for 5-10 Kms and c for 10+ kms of nearest place where facility is available is given).									
		Internet cafes/ Common service centre (CSC)	Private courier facility	Bus service (Public & Private)	Railway stations	Auto/Modified Autos	Taxis and Vans	Tractors	Cycle-pulled rickshaws(Manual & Machine driven)	Carts driven by animals	Sea /River ferry service
1	2	58	59	60	61	62	63	64	65	66	67
73	Pachangri	c	c	Yes	c	Yes	Yes	c		c	
74	Mahindrawadi	c	c	Yes	c	b	b	c		c	
75	Sagalewadi	c	c	a	c	b	b	c		c	
76	Tagarwadi	c	c	a	c	b	b	c		c	
77	Pimpalgaon Dhas	c	c	Yes	c	b	b	c		c	
78	Khadakwadi	c	c	Yes	c	a	a	c		c	
79	Kakadhira	c	c	Yes	c	a	a	c		c	
80	Ukhanda Pitti	c	c	Yes	c	b	b	c		c	
81	Pithi	c	c	Yes	c	Yes	Yes	c		c	
82	Nirgudi	c	c	Yes	c	Yes	Yes	c		c	
83	Naigaon	c	c	Yes	c	b	b	c		c	
84	Bedarwadi	c	c	Yes	c	b	b	c		c	
85	Domri	c	c	Yes	c	Yes	Yes	c		c	
86	Tirmalwadi	c	c	a	c	b	b	c		c	
87	Bhusanarwadi	c	c	a	c	b	b	c		c	
88	Wadzari	c	c	Yes	c	b	b	c		c	
89	Mahalpachiwadi	c	c	Yes	c	b	b	c		c	
90	Waghachawada	c	c	a	c	a	a	c		c	
91	Tale Pimpalgaon	b	b	Yes	c	b	b	c		c	
92	Karanjwan	c	c	Yes	c	b	b	c		c	
93	Therla	c	c	Yes	c	Yes	Yes	c		c	
94	Rohotwadi	c	c	Yes	c	b	b	c		c	
95	Bhaktache Gothe	c	c	a	c	b	b	c		c	
96	Ghatewadi	c	c	a	c	b	b	c		c	

VILLAGE DIRECTORY

Village Directory

Land use (As in 2009)

Location Code No:- 523

Location Code No:- 0267

Village connected to highways,village roads, banks & credit societies (If amenities available code -Yes is given, If not available within the village , the distance range code viz; a for < 5 Kms, b for 5-10 Kms and c for 10+ kms of nearest place where facility is available is given).												Name village	Sr.No.
Connected to national highway(NH)	Connected to state highway(SH)	Connected to major district road (MDR)	Connected to others district road	Pucca roads	Kutchcha roads	Water bounded macadam(WBM) roads	Navigable waterway (river/canal)(NW)	Footpaths (FP)	Commercial & Co-operative Banks	ATM	Agricultural Credit Societies		
68	69	70	71	72	73	74	75	76	77	78	79	2	1
c	b	b	Yes	Yes	a	Yes		Yes	c	c	Yes	Pachangri	73
c	Yes	Yes	Yes	Yes	Yes	a		Yes	c	c	a	Mahindrawadi	74
c	Yes	Yes	Yes	a	Yes	a		Yes	c	c	a	Sagalewadi	75
c	Yes	Yes	Yes	Yes	a	a		Yes	c	c	a	Tagarwadi	76
c	Yes	Yes	Yes	Yes	a	a		Yes	c	c	Yes	Pimpalgaon Dhas	77
c	a	a	Yes	Yes	a	a		Yes	c	c	Yes	Khadakwadi	78
c	a	a	Yes	Yes	a	Yes		Yes	c	c	Yes	Kakadhira	79
c	Yes	Yes	Yes	Yes	Yes	Yes		Yes	c	c	Yes	Ukhanda Pitti	80
Yes	c	Yes	b	Yes	a	a		Yes	c	c	Yes	Pithi	81
c	Yes	Yes	Yes	Yes	Yes	Yes		Yes	c	c	Yes	Nirgudi	82
Yes	c	Yes	b	Yes	a	a		Yes	c	c	Yes	Naigaon	83
c	b	b	Yes	Yes	a	a		Yes	c	c	a	Bedarwadi	84
c	a	Yes	Yes	Yes	a	a		Yes	c	c	Yes	Domri	85
c	a	Yes	Yes	a	a	Yes		Yes	c	c	a	Tirmalwadi	86
c	b	b	b	Yes	a	a		Yes	c	c	a	Bhusanarwadi	87
c	b	Yes	Yes	Yes	a	a		Yes	c	c	Yes	Wadzari	88
c	b	b	b	Yes	a	a		Yes	c	c	a	Mahalpachiwadi	89
c	a	Yes	Yes	a	Yes	a		Yes	c	c	a	Waghachawada	90
c	Yes	Yes	Yes	Yes	a	a		Yes	b	b	Yes	Tale Pimpalgaon	91
c	a	Yes	Yes	Yes	a	a		Yes	c	c	Yes	Karanjwan	92
c	c	Yes	b	Yes	Yes	Yes		Yes	c	c	Yes	Therla	93
c	c	a	b	Yes	Yes	Yes		Yes	c	c	Yes	Rohotwadi	94
c	c	a	b	Yes	Yes	Yes		Yes	c	c	a	Bhaktache Gothe	95
c	a	a	a	a	Yes	Yes		Yes	c	c	a	Ghatewadi	96

Census of India 2011 -**Amenities and**

Name of District:- Bid

Name of CD Block:- Patoda

Sr.No.	Name village	Availability of miscellaneous facilities (If amenities available code -Yes is given, If not available within the village , the distance range code viz; a for < 5 Kms, b for 5-10 Kms and c for 10+ kms of nearest place where facility is available is given).										
		Self-Help Group (SHG)	Public distribution system (PDS) shop	Mandis / Regular market	Weekly Haat	Agricultural marketing society	Integrated Child Development Scheme (Nutritional Centres)	Anganwadi Centre (Nutritional Centres)	Others (Nutritional Centres)	ASHA (Accredited Social Health Activist)	Community centre with/without TV	Sports Field,
1	2	80	81	82	83	84	85	86	87	88	89	90
73	Pachangri	Yes	Yes	c	c	c	Yes	Yes	Yes	Yes	Yes	c
74	Mahindrawadi	Yes	Yes	c	b	c	Yes	Yes	Yes	c	c	c
75	Sagalewadi	a	a	c	b	c	b	b	Yes	c	c	c
76	Tagarwadi	a	a	c	b	c	Yes	Yes	Yes	c	c	c
77	Pimpalgaon Dhas	Yes	a	c	b	c	Yes	Yes	Yes	c	c	c
78	Khadakwadi	Yes	Yes	c	c	c	Yes	Yes	Yes	Yes	c	c
79	Kakadhira	Yes	Yes	c	c	c	Yes	Yes	Yes	Yes	c	c
80	Ukhanda Pitti	Yes	Yes	c	a	c	Yes	Yes	Yes	c	c	c
81	Pithi	Yes	Yes	c	c	c	Yes	Yes	Yes	Yes	Yes	c
82	Nirgudi	Yes	Yes	c	c	c	Yes	Yes	Yes	Yes	Yes	c
83	Naigaon	Yes	Yes	c	a	c	Yes	Yes	Yes	Yes	c	c
84	Bedarwadi	Yes	Yes	c	c	c	Yes	Yes	Yes	c	c	c
85	Domri	Yes	Yes	c	c	c	Yes	Yes	Yes	Yes	Yes	c
86	Tirmalwadi	a	a	c	a	c	Yes	Yes	Yes	c	c	c
87	Bhusanarwadi	a	a	c	a	c	Yes	Yes	Yes	c	c	c
88	Wadzari	Yes	a	c	a	c	Yes	Yes	Yes	Yes	c	c
89	Mahalpachiwadi	Yes	a	c	a	c	Yes	Yes	Yes	c	c	c
90	Waghachawada	a	a	c	c	c	Yes	Yes	Yes	c	c	c
91	Tale Pimpalgaon	Yes	a	c	b	b	Yes	Yes	Yes	Yes	c	c
92	Karanjwan	Yes	Yes	c	c	c	Yes	Yes	Yes	Yes	c	c
93	Therla	Yes	Yes	c	c	c	Yes	Yes	Yes	Yes	Yes	c
94	Rohotwadi	Yes	Yes	c	c	c	Yes	Yes	Yes	Yes	c	c
95	Bhaktache Gothe	a	a	c	c	c	Yes	Yes	Yes	c	c	c
96	Ghatewadi	a	a	c	c	c	Yes	Yes	Yes	c	c	c

VILLAGE DIRECTORY

Village Directory

Land use (As in 2009)

Location Code No:- 523

Location Code No:- 0267

Availability of miscellaneous facilities (If amenities available code -Yes is given, If not available within the village , the distance range code viz; a for < 5 Kms, b for 5-10 Kms and c for 10+ kms of nearest place where facility is available is given).							Availability of electricity (Yes/No)				Nearest Town			
Sports Club / Recreation Centre	Cinema / Video Hall	Public Library	Public Reading Room	Newspaper Supply	Assembly Polling station	Birth & Death Registration Office	Power Supply for Domestic Use (ED)	Power Supply for Agricultural Use (EAG)	Power Supply for Commercial Use (EC)	Power Supply for All Uses (EA)	Name	Distance range code i.e. a for < 5 Kms, b for 5-10 Kms and c for 10+ kms .	Name village	Sr.No.
91	92	93	94	95	96	97	98	99	100	101	102	103	2	1
c	c	c	c	Yes	Yes	Yes	Yes	Yes	Yes	Yes	Bid	c	Pachangri	73
c	c	c	c	c	b	Yes	Yes	Yes	No	No	Bid	c	Mahindrawadi	74
c	c	c	c	c	b	a	Yes	Yes	No	No	Bid	c	Sagalewadi	75
c	c	c	c	c	b	a	Yes	Yes	No	No	Bid	c	Tagarwadi	76
c	c	c	c	c	b	a	Yes	Yes	Yes	Yes	Bid	c	Pimpalgaon Dhas	77
c	c	c	c	Yes	Yes	a	Yes	Yes	Yes	Yes	Bid	c	Khadakwadi	78
c	c	c	c	Yes	Yes	Yes	Yes	Yes	Yes	Yes	Bid	c	Kakadhira	79
c	c	c	c	c	b	Yes	Yes	Yes	Yes	Yes	Bid	c	Ukhanda Pitti	80
c	c	c	c	Yes	Yes	Yes	Yes	Yes	Yes	Yes	Bid	c	Pithi	81
c	c	c	c	Yes	Yes	Yes	Yes	Yes	Yes	Yes	Bid	c	Nirgudi	82
c	c	c	c	Yes	Yes	Yes	Yes	Yes	Yes	Yes	Bid	c	Naigaon	83
c	c	c	c	c	b	Yes	Yes	Yes	Yes	Yes	Bid	c	Bedarwadi	84
c	c	c	c	Yes	Yes	Yes	Yes	Yes	Yes	Yes	Bid	c	Domri	85
c	c	c	c	c	b	a	Yes	Yes	No	No	Bid	c	Tirmalwadi	86
c	c	c	c	b	b	a	Yes	Yes	No	No	Bid	c	Bhusanarwadi	87
c	c	c	c	Yes	Yes	Yes	Yes	Yes	Yes	Yes	Bid	c	Wadzari	88
c	c	c	c	c	b	a	Yes	Yes	No	No	Bid	c	Mahalpachiwadi	89
c	c	c	c	b	b	a	Yes	Yes	No	No	Bid	c	Waghachawada	90
c	c	c	c	Yes	Yes	a	Yes	Yes	Yes	Yes	Bid	c	Tale Pimpalgaon	91
c	c	c	c	Yes	Yes	Yes	Yes	Yes	Yes	Yes	Bid	c	Karanjwan	92
c	c	c	c	Yes	Yes	Yes	Yes	Yes	Yes	Yes	Bid	c	Therla	93
c	c	c	c	Yes	Yes	Yes	Yes	Yes	Yes	Yes	Bid	c	Rohotwadi	94
c	c	c	c	c	b	a	Yes	Yes	No	No	Bid	c	Bhaktache Gothe	95
c	c	c	c	c	b	a	Yes	Yes	No	No	Bid	c	Ghatewadi	96

Census of India 2011 -**Amenities and**

Name of District:- Bid

Name of CD Block:- Patoda

Sr.No.	Name village	Land Use										
		Area under different types of land use (in hectares rounded up to one decimal place)										
		Forests	Area under Non-agricultural Uses	Barren and Un-cultivable land	Permanent Pastures and Other Grazing Lands	Land Under Miscellaneous Tree Crops etc.	Culturable Waste Land	Fallow lands other than current fallows	Current Fallows	Net Area Sown	Total Irrigated Land Area	Total Un-irrigated Land Area
1	2	104	105	106	107	108	109	110	111	112	113	114
73	Pachangri	0	18.3	42.7	24.8	13	15.6	10	6.5	1752.4	230.4	1522
74	Mahindrawadi	0	50	0	0	0	0	0	0	283.2	8	275.2
75	Sagalewadi	0	2	0	0	0	0	0	0	187.7	0	187.7
76	Tagarwadi	32	49	0	0	0	0	0	0	119	5	114
77	Pimpalgaon Dhas	115	40	30	20	10	10	10	142	375	90	285
78	Khadakwadi	172	50	0	0	0	36	0	0	269	24	245
79	Kakadhira	0	7	0	0	0	86	0	0	688	15	673
80	Ukhanda Pitti	0	2	0	0	0	425.4	0	0	217.6	40	177.6
81	Pithi	160	48	5	148	87	100	50	100	250.6	48	202.6
82	Nirgudi	85	1.8	63	22	0	0	40.7	30	517	110	407
83	Naigaon	249	160	0	0	0	0	0	0	813	29	784
84	Bedarwadi	588	41	0	0	0	16	0	0	309	18	291
85	Domri	390	526.5	0	0	0	0	0	0	511	21.5	489.5
86	Tirmalwadi	0	2	0	0	0	0	0	0	114.4	0	114.4
87	Bhusanarwadi	32	2	0	0	0	0	0	0	127.1	0	127.1
88	Wadzari	261	139	0	0	0	0	0	0	857.9	38	819.9
89	Mahalpachiwadi	0	2	0	0	0	0	0	0	211.9	0	211.9
90	Waghachawada	0	2	0	0	0	0	0	0	150.6	0	150.6
91	Tale Pimpalgaon	0	95	0	0	0	180	0	0	606.2	125	481.2
92	Karanjwan	0	15	24	44.6	0	7	0	0	766.3	12	754.3
93	Therla	0	13	0	0	0	20	0	0	320	20	300
94	Rohotwadi	0	15	0	0	0	20	0	0	531.2	15	516.2
95	Bhaktache Gothe	0	5	18	87	15	0	20	149	13.9	5	8.9
96	Ghatewadi	0	56.8	0	0	0	25	0	0	351.6	40	311.6

VILLAGE DIRECTORY

Village Directory

Land use (As in 2009)

Location Code No:- 523

Location Code No:- 0267

Land Use					Name of three most important commodities manufactured			Name of Village	Serial Number
Area irrigated by source (in hectare).					First	Second	Third		
Canals (C)	Wells/Tube-wells(W/TW)	Tanks/Lakes(T/L)	Water Falls(WF)	Others(O)					
115	116	117	118	119	120	121	122	2	1
105.4	75	50	0	0	Jaggery			Pachangri	73
0	8	0	0	0				Mahindrawadi	74
0	0	0	0	0				Sagalewadi	75
0	5	0	0	0				Tagarwadi	76
0	0	90	0	0				Pimpalgaon Dhas	77
0	24	0	0	0				Khadakwadi	78
0	15	0	0	0				Kakadhira	79
0	10	30	0	0				Ukhanda Pitti	80
0	45	3	0	0				Pithi	81
0	110	0	0	0				Nirgudi	82
0	29	0	0	0				Naigaon	83
0	18	0	0	0				Bedarwadi	84
0	21.5	0	0	0				Domri	85
0	0	0	0	0				Tirmalwadi	86
0	0	0	0	0				Bhusanarwadi	87
0	38	0	0	0				Wadzari	88
0	0	0	0	0				Mahalpachiwadi	89
0	0	0	0	0				Waghachawada	90
0	105	20	0	0				Tale Pimpalgaon	91
0	12	0	0	0				Karanjwan	92
0	20	0	0	0				Therla	93
0	15	0	0	0				Rohotwadi	94
5	0	0	0	0				Bhaktache Gothe	95
0	40	0	0	0				Ghatwadi	96

Census of India 2011 -**Amenities and**

Name of District:- Bid

Name of CD Block:- Patoda

Sr.No.	Name village	Location code no.	Total area of the village (in hectares rounded up to one decimal place)	Total population (2011 census)	Number of households (2011 census)	Number of educational amenities available. (If not available within the village , the distance range code viz; a for < 5 Kms, b for 5-10 Kms and c for 10+ kms of nearest place where facility is available is given).									
						Pre-Primary school (PP)	Primary school (P)	Middle school (M)	Secondary School (S)	Senior Secondary school (SS)	Degree college of arts science & commerce (ASC)	Engineering college(EC)	Medical college (MC)	Management institute (MI)	Polytechnic (Pt)
1	2	3	4	5	6	7	8	9	10	11	12	13	14	15	16
97	Ramwadi	558992	220.9	261	72	1	1	a	a	a	c	c	c	c	c
98	Bensur	558993	914	1108	215	1	2	a	a	a	c	c	c	c	c
99	Jaulala	558994	1326.8	1395	301	1	2	1	1	b	b	c	c	c	b
100	Bhyala	558995	911.6	1933	418	2	3	1	1	1	c	c	a	a	c
101	Waghira	558996	628.1	1575	328	3	2	1	1	a	c	c	c	c	c
102	Mengdewadi	558997	406.8	323	65	1	1	a	a	a	c	c	b	b	c
103	Vaidhyakinhi	558998	1173	1577	334	2	2	2	1	c	c	c	c	c	c
104	Vaijala	558999	417	603	124	3	1	a	a	c	c	c	c	c	c
105	Pachegaon	559000	897.6	853	183	1	1	1	a	c	c	c	c	c	c
Block T O T A L :			85780.3	125081	25431	170	205	71	40	14	0	0	0	0	0

VILLAGE DIRECTORY

Village Directory

Land use (As in 2009)

Location Code No:- 523

Location Code No:- 0267

Number of educational amenities available. (If not available within the village , the distance range code viz; a for < 5 Kms, b for 5-10 Kms and c for 10+ kms of nearest place where facility is available is given).				Number of Medical Amenities available. (If not available within the village , the distance range code viz; a for < 5 Kms, b for 5-10 Kms and c for 10+ kms of nearest place where facility is available is given).										Name village	Sr.No.	
Vocational training school /ITI	Non-formal training centre (NFTC)	Special school for disabled (SSD)	Others (specify)	Community health centre (CHC)	Primary health centre (PHC)	Primary health sub centre (PHS)	Maternity and child welfare centre (MCW)	T.B. clinic (TBC)	Hospital-allopathic (HA)	Hospital-alternative medicine (HO)	Dispensary (D)	Veterinary hospital (VH)	Mobile health clinic (MHC)			Family welfare centre (FWC)
17	18	19	20	21	22	23	24	25	26	27	28	29	30	31	2	1
c	c	c		c	c	b	c	c	c	c	c	b	c	c	Ramwadi	97
c	c	c		c	c	b	c	c	c	c	c	a	c	c	Bensur	98
b	b	a		c	c	b	c	c	c	b	c	a	b	c	Jaulala	99
c	c	c		c	c	b	c	c	c	c	c	a	c	c	Bhyala	100
c	c	c		c	c	b	c	c	c	c	c	c	c	c	Waghira	101
c	c	c		c	c	b	c	c	c	c	c	a	c	c	Mengdewadi	102
c	c	c		c	c	l	c	c	c	c	c	c	c	c	Vaidhyakinhi	103
c	c	c		c	c	a	c	c	c	c	c	a	c	c	Vaijala	104
c	c	c		c	c	b	c	c	c	c	c	a	c	c	Pachegaon	105
2	0	0	6	1	4	20	5	5	5	0	5	2	1	5	Block T O T A L :	

**Census of India 2011 -
Amenities and**

Name of District:- Bid

Name of CD Block:- Patoda

Sr.No.	Name village	Number of Non-Government Medical Amenities available.							Availability of drinking water - Yes / No							
		Charitable non Govt. hospital/Nursing home.	Medical practitioner with MBBS Degree	Medical practitioner with other degree	Medical practitioner with no degree	Traditional practitioner and faith healer .	Medicine Shop	Others	Tap water (Treated/Untreated)	Well water (Covered / Uncovered well)	Hand Pump	Tube wells / Bore well	Spring	River / Canal	Tank / Pond / Lake	Others
1	2	32	33	34	35	36	37	38	39	40	41	42	43	44	45	46
97	Ramwadi	0	0	0	0	0	0	0	No	Yes	Yes	No	No	No	No	No
98	Bensur	0	0	1	0	0	0	0	No	Yes	Yes	No	No	No	No	No
99	Jaulala	0	0	1	0	0	0	0	No	Yes	Yes	Yes	No	No	Yes	No
100	Bhyala	0	0	1	0	0	0	0	Yes	Yes	Yes	No	No	Yes	Yes	No
101	Waghira	0	0	1	0	0	0	0	Yes	Yes	Yes	No	No	No	Yes	No
102	Mengdewadi	0	0	0	0	0	0	0	Yes	Yes	Yes	No	No	No	Yes	No
103	Vaidhyakinhi	0	0	1	0	0	0	0	No	Yes	Yes	Yes	No	No	No	No
104	Vaijala	0	0	0	0	0	0	0	No	Yes	Yes	No	No	No	No	No
105	Pachegaon	0	0	0	0	0	0	0	Yes	Yes	Yes	No	No	No	No	No
Block T O T A L :		0	1	48	0	0	3	0	83	105	96	19	17	46	47	0

VILLAGE DIRECTORY

Village Directory

Land use (As in 2009)

Location Code No:- 523

Location Code No:- 0267

Availability of toilet & others Yes / No				Communication and transport facilities (If amenities available code -Yes is given except for Village Pin Code ,If not available within the village , the distance range code viz; a for < 5 Kms, b for 5-10 Kms and c for 10+ kms of nearest place where facility is available is given).							Name village	Sr.No.
Community toilet including bath.	Community toilet excluding bath.	Rural sanitary mart or sanitary hardware outlet available near the village.	Community bio- gas or recycle of waste for productive use.	Post office(PO)	Sub post office (SPO)	Post & Telegraph office (P&TO)	Village Pin Code	Telephones (Land lines)	Public call office (PCO)	Mobile phone coverage		
47	48	49	50	51	52	53	54	55	56	57	2	1
No	No	No	No	c	c	c		a	a	Yes	Ramwadi	97
No	No	No	No	c	Yes	c		Yes	Yes	Yes	Bensur	98
No	No	No	No	b	b	b		Yes	Yes	Yes	Jaulala	99
No	No	No	No	c	Yes	c		Yes	Yes	Yes	Bhyala	100
No	No	No	No	c	Yes	c		Yes	Yes	Yes	Waghira	101
No	No	No	No	c	c	c		a	a	Yes	Mengdewadi	102
No	No	No	No	c	Yes	c		Yes	Yes	Yes	Vaidhyakinhi	103
No	No	No	No	c	c	c		b	b	Yes	Vaijala	104
No	No	No	No	c	c	c		Yes	a	Yes	Pachegaon	105
1	3	1	0	3	27	3	28	57	47	103	Block T O T A L :	

**Census of India 2011 -
Amenities and**

Name of District:- Bid

Name of CD Block:- Patoda

Sr.No.	Name village	Communication and transport facilities (If amenities available code -Yes is given except for Village Pin Code ,If not available within the village , the distance range code viz; a for < 5 Kms, b for 5-10 Kms and c for 10+ kms of nearest place where facility is available is given).									
		Internet cafes/ Common service centre (CSC)	Private courier facility	Bus service (Public & Private)	Railway stations	Auto/Modified Autos	Taxis and Vans	Tractors	Cycle-pulled rickshaws(Manual & Machine driven)	Carts driven by animals	Sea /River ferry service
1	2	58	59	60	61	62	63	64	65	66	67
97	Ramwadi	c	c	a	c	b	b	c		c	
98	Bensur	c	c	Yes	c	b	b	c		c	
99	Jaulala	b	b	Yes	c	b	b	c		c	
100	Bhyala	c	c	Yes	c	b	b	c		c	
101	Waghira	c	c	Yes	c	b	b	c		c	
102	Mengdewadi	c	c	a	c	b	b	c		c	c
103	Vaidhyakinhi	c	c	Yes	c	b	b	c		c	
104	Vaijala	c	c	Yes	c	b	b	c		c	
105	Pachegaon	c	c	Yes	c	b	b	c		c	
Block T O T A L :		1	1	79	0	17	17	0	0	0	0

VILLAGE DIRECTORY

Village Directory

Land use (As in 2009)

Location Code No:- 523

Location Code No:- 0267

Village connected to highways,village roads, banks & credit societies (If amenities available code -Yes is given, If not available within the village , the distance range code viz; a for < 5 Kms, b for 5-10 Kms and c for 10+ kms of nearest place where facility is available is given).												Name village	Sr.No.
Connected to national highway(NH)	Connected to state highway(SH)	Connected to major district road (MDR)	Connected to others district road	Pucca roads	Kutchcha roads	Water bounded macadam(WBM) roads	Navigable waterway (river/canal)(NW)	Footpaths (FP)	Commercial & Co-operative Banks	ATM	Agricultural Credit Societies		
68	69	70	71	72	73	74	75	76	77	78	79	2	1
c	b	b	b	a	Yes	a		Yes	c	c	a	Ramwadi	97
c	a	Yes	b	Yes	Yes	Yes		Yes	c	c	Yes	Bensur	98
c	Yes	Yes	Yes	Yes	a	a		Yes	b	b	Yes	Jaulala	99
c	b	Yes	b	Yes	Yes	a		Yes	c	c	Yes	Bhyala	100
c	a	a	b	Yes	Yes	a		Yes	c	c	Yes	Waghira	101
c	b	b	b	Yes	Yes	a		Yes	c	c	a	Mengdewadi	102
c	Yes	Yes	Yes	Yes	a	Yes		Yes	c	c	Yes	Vaidhyakinhi	103
c	a	Yes	Yes	Yes	a	Yes		Yes	b	c	a	Vaijala	104
c	a	Yes	Yes	Yes	Yes	a		Yes	a	c	Yes	Pachegaon	105
5	29	52	70	86	72	70	0	105	3	1	51	Block T O T A L :	

Census of India 2011 -**Amenities and**

Name of District:- Bid

Name of CD Block:- Patoda

Sr.No.	Name village	Availability of miscellaneous facilities (If amenities available code -Yes is given, If not available within the village , the distance range code viz; a for < 5 Kms, b for 5-10 Kms and c for 10+ kms of nearest place where facility is available is given).										
		Self-Help Group (SHG)	Public distribution system (PDS) shop	Mandis / Regular market	Weekly Haat	Agricultural marketing society	Integrated Child Development Scheme (Nutritional Centres)	Anganwadi Centre (Nutritional Centres)	Others (Nutritional Centres)	ASHA (Accredited Social Health Activist)	Community centre with/without TV	Sports Field,
1	2	80	81	82	83	84	85	86	87	88	89	90
97	Ramwadi	a	a	c	c	c	Yes	Yes	Yes	c	c	c
98	Bensur	Yes	a	c	c	c	Yes	Yes	Yes	Yes	c	c
99	Jaulala	Yes	Yes	c	b	b	Yes	Yes	Yes	Yes	c	c
100	Bhyala	Yes	Yes	c	c	c	Yes	Yes	Yes	Yes	c	c
101	Waghira	Yes	Yes	c	c	c	Yes	Yes	Yes	Yes	c	c
102	Mengdewadi	a	a	c	c	c	Yes	Yes	Yes	c	c	c
103	Vaidhyakinhi	Yes	a	c	c	c	Yes	Yes	Yes	Yes	c	c
104	Vaijala	Yes	Yes	c	b	b	Yes	Yes	Yes	c	c	c
105	Pachegaon	Yes	Yes	c	a	c	Yes	Yes	Yes	c	c	c
Block T O T A L :		79	55	1	4	1	103	103	105	47	17	1

VILLAGE DIRECTORY

Village Directory

Land use (As in 2009)

Location Code No:- 523

Location Code No:- 0267

Availability of miscellaneous facilities (If amenities available code -Yes is given, If not available within the village , the distance range code viz; a for < 5 Kms, b for 5-10 Kms and c for 10+ kms of nearest place where facility is available is given).							Availability of electricity (Yes/No)				Nearest Town			
Sports Club / Recreation Centre	Cinema / Video Hall	Public Library	Public Reading Room	Newspaper Supply	Assembly Polling station	Birth & Death Registration Office	Power Supply for Domestic Use (ED)	Power Supply for Agricultural Use (EAG)	Power Supply for Commercial Use (EC)	Power Supply for All Uses (EA)	Name	Distance range code i.e. a for < 5 Kms, b for 5-10 Kms and c for 10+ kms .	Name village	Sr.No.
91	92	93	94	95	96	97	98	99	100	101	102	103	2	1
c	c	c	c	c	b	a	Yes	Yes	No	No	Bid	c	Ramwadi	97
c	c	c	c	Yes	Yes	a	Yes	Yes	Yes	Yes	Bid	c	Bensur	98
c	c	c	c	Yes	Yes	Yes	Yes	Yes	Yes	Yes	Bid	c	Jaulala	99
c	c	c	c	Yes	Yes	Yes	Yes	Yes	Yes	Yes	Bid	c	Bhyala	100
c	c	c	c	Yes	Yes	Yes	Yes	Yes	Yes	Yes	Bid	c	Waghira	101
c	c	c	c	c	b	a	Yes	Yes	No	No	Bid	c	Mengdewadi	102
c	c	c	c	Yes	Yes	Yes	Yes	Yes	Yes	Yes	Bid	c	Vaidhyakinhi	103
c	c	c	c	c	b	Yes	Yes	Yes	No	No	Bid	c	Vaijala	104
c	c	c	c	c	b	a	Yes	Yes	Yes	Yes	Bid	c	Pachegaon	105
1	0	3	3	47	47	47	105	105	57	57	0	0	Block T O T A L :	

Census of India 2011 -**Amenities and**

Name of District:- Bid

Name of CD Block:- Patoda

Sr.No.	Name village	Land Use											
		Area under different types of land use (in hectares rounded up to one decimal place)											
		Forests	Area under Non-agricultural Uses	Barren and Un-cultivable land	Permanent Pastures and Other Grazing Lands	Land Under Miscellaneous Tree Crops etc.	Culturable Waste Land	Fallow lands other than current fallows	Current Fallows	Net Area Sown	Total Irrigated Land Area	Total Un-irrigated Land Area	
1	2	104	105	106	107	108	109	110	111	112	113	114	
97	Ramwadi	0	2	0	0	0	0	0	0	0	218.9	0	218.9
98	Bensur	0	35	0	0	0	40	0	0	0	839	65	774
99	Jaulala	0	18	0	22.5	0	14	4	0	0	1268.4	83	1185.4
100	Bhyala	0	4	24.3	0	7	19	24	27	0	806.2	49	757.2
101	Waghira	0	2	0	0	0	20.4	0	0	0	605.7	85	520.7
102	Mengdewadi	0	2	0	0	0	0	0	0	0	404.8	0	404.8
103	Vaidhyakinhi	0	12	0	0	0	109	0	0	0	1052	44	1008
104	Vaijala	0	12.6	13.5	0	4.6	13.6	0	4.6	0	368	162.1	206
105	Pachegaon	0	82.4	13.4	0	0	13.4	8.7	16.9	0	762.8	212.6	550.2
Block T O T A L :		6831.4	2986.5	1591	2307	198.3	3198.2	353.3	721.3	67592.7	6491.2	61102	

VILLAGE DIRECTORY

Village Directory

Land use (As in 2009)

Location Code No:- 523

Location Code No:- 0267

Land Use					Name of three most important commodities manufactured			Name of Village	Serial Number
Area irrigated by source (in hectare).					First	Second	Third		
Canals (C)	Wells/Tube-wells(W/TW)	Tanks/Lakes(T/L)	Water Falls(WF)	Others(O)					
115	116	117	118	119	120	121	122	2	1
0	0	0	0	0				Ramwadi	97
0	65	0	0	0				Bensur	98
0	65	18	0	0				Jaulala	99
0	21	28	0	0				Bhyala	100
0	85	0	0	0				Waghira	101
0	0	0	0	0				Mengdewadi	102
0	44	0	0	0				Vaidhyakinhi	103
0	154.5	0	0	7.6	Pottery Making			Vaijala	104
0	182.4	18.6	0	11.6				Pachegaon	105
953.5	3873.3	1539.5	62.2					Block T O T A L :	

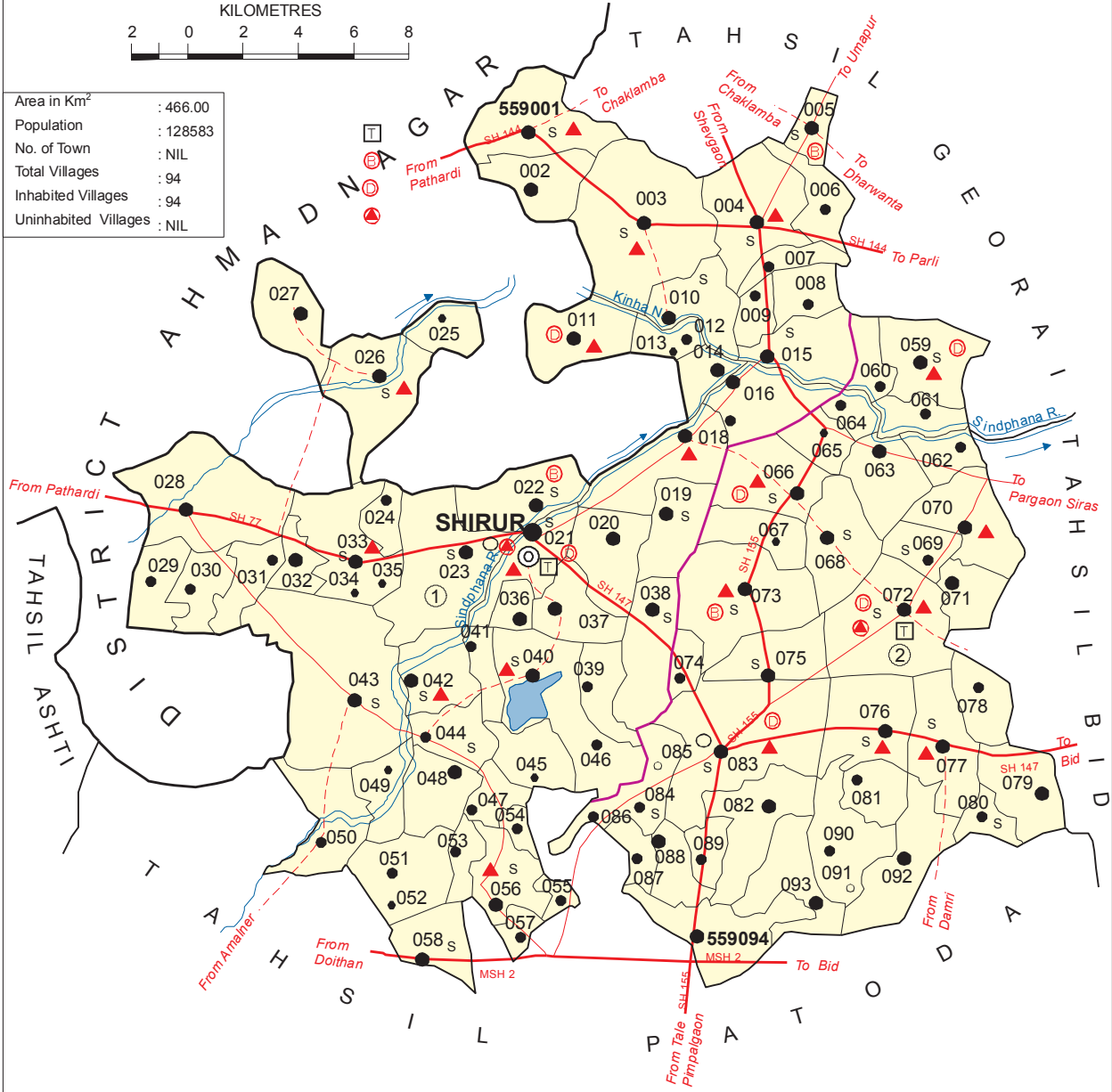
INDIA
 MAHARASHTRA
TAHSIL SHIRUR (KASAR)
 DISTRICT BID

REVENUE CIRCLES

No.	Name
①	SHIRUR
②	RAIMOHA



Area in Km ²	: 466.00
Population	: 128583
No. of Town	: NIL
Total Villages	: 94
Inhabited Villages	: 94
Uninhabited Villages	: NIL



C. D. Block Boundary of Shirur (Kasar) is Co-terminus with Tahsil Boundary.

Village Boundaries, wherever not available, are not shown.

MSH - Major State Highway

HIGH SCHOOL / INTER SCHOOL	...	s
TECHNICAL INSTITUTIONS	...	T
BANK	...	ⓑ
DISPENSARY	...	Ⓒ
PRIMARY HEALTH CENTER	...	Ⓓ
OTHER MEDICAL SERVICES	...	▲

BOUNDARY, DISTRICT	...	—
" TAHSIL	...	—
" REVENUE CIRCLE	...	—
" VILLAGE WITH MDDS CODE	...	559001

HEADQUARTERS : TAHSIL / REVENUE CIRCLE	...	⊙ ○
POPULATION SIZE OF VILLAGES : BELOW 200, 200-499, 500-999, 1000-4999, 5000 AND ABOVE	...	○ ● ● ● ● ●
STATE HIGHWAY	...	SH 147
IMPORTANT METALLED ROAD	...	—
UNMETALLED AND OTHER ROADS	...	- - - - -
RIVER AND STREAM	...	~ ~ ~ ~ ~
WATER FEATURES	...	▭

Alphabetical list of Villages (C. D. Block wise)

Name of the District: Bid

Serial number	Name of village	2011 Census MDDS code number	2001 Census location code number
1	2	3	4

Name of C.D. Block: Shirur (Kasar)

Location code of C.D. Block: 04217

1	Anandgaon	559038	27000303387200
2	Anandwadi	559007	27000303384100
3	Anandwadi	559080	27000303391400
4	Arvi	559066	27000303390000
5	Aurangpur	559078	27000303391200
6	Badewadi	559031	27000303386500
7	Bahirwadi	559030	27000303386400
8	Baragwadi	559090	27000303392400
9	Bargajwadi	559032	27000303386600
10	Bawi	559019	27000303385300
11	Bhadkel	559050	27000303388400
12	Bhanakwadi Kh.	559093	27000303392700
13	Borgaon Chakla	559010	27000303384400
14	Bramhanath Yelamb	559018	27000303385200
15	Chahurwadi	559053	27000303388700
16	Dahiwandi	559022	27000303385600
17	Dhangarwadi	559082	27000303391600
18	Dhisalewadi	559085	27000303391900
19	Dhokwad	559067	27000303390100
20	Dolamachiwadi	559086	27000303392000
21	Fulsangvi	559059	27000303389300
22	Gazipur	559064	27000303389800
23	Ghatshil Pargaon	559026	27000303386000
24	Ghogaspargaon	559001	27000303383500
25	Ghugewadi	559081	27000303391500
26	Gomalwada	559042	27000303387600
27	Hajipur	559060	27000303389400
28	Hatkarwadi	559094	27000303392800
29	Hingewadi	559044	27000303387800
30	Hiversinga	559077	27000303391100
31	Jamb	559068	27000303390200
32	Jathawad	559029	27000303386300
33	Jatnandur	559056	27000303389000
34	Jedhewadi	559057	27000303389100
35	Kamleshwar Dhanora	559062	27000303389600
36	Kanhobachiwadi	559037	27000303387100
37	Khalapuri	559072	27000303390600
38	Khamba	559069	27000303390300
39	Khamkarwadi	559013	27000303384700
40	Kharmatwadi	559052	27000303388600
41	Khokermoha	559076	27000303391000
42	Kholyachiwadi	559046	27000303388000
43	Khopti	559051	27000303388500
44	Kolwadi	559036	27000303387000
45	Limba	559071	27000303390500
46	Loni	559033	27000303386700
47	Madmapuri	559049	27000303388300

Alphabetical list of Villages (C. D. Block wise)

Name of the District: Bid

Serial number	Name of village	2011 Census MDDS code number	2001 Census location code number
1	2	3	4

Name of C.D. Block: Shirur (Kasar)

Location code of C.D. Block: 04217

48	Malegaon Chakla	559002	27000303383600
49	Malewadi	559017	27000303385100
50	Malkachiwadi	559092	27000303392600
51	Mangewadi	559024	27000303385800
52	Manur	559028	27000303386200
53	Markadwadi	559061	27000303389500
54	Morjalwadi	559055	27000303388900
55	Motori	559003	27000303383700
56	Nagarewadi	559074	27000303390800
57	Nandewali	559016	27000303385000
58	Narayanwadi	559008	27000303384200
59	Nimgaon Mayamba	559015	27000303384900
60	Padali	559073	27000303390700
61	Pangri	559058	27000303389200
62	Paundul	559070	27000303390400
63	Pimpalner	559043	27000303387700
64	Pimpalyachiwadi	559045	27000303387900
65	Raimoha	559083	27000303391700
66	Rakshas Bhuwan	559040	27000303387400
67	Rale Sangavi	559014	27000303384800
68	Rupewadi	559091	27000303392500
69	Rupur	559041	27000303387500
70	Sangalwadi	559084	27000303391800
71	Sawargaon Chakla	559012	27000303384600
72	Sawaswadi	559047	27000303388100
73	Sheri	559035	27000303386900
74	Shirapur Dhumal	559079	27000303391300
75	Shirapurgat	559063	27000303389700
76	Shirur	559021	27000303385500
77	Shripatwadi	559025	27000303385900
78	Shrungarwadi	559006	27000303384000
79	Tagadgaon	559075	27000303390900
80	Takalwadi	559089	27000303392300
81	Taradgavhan	559005	27000303383900
82	Taradgavhan	559065	27000303389900
83	Tembhurni	559027	27000303386100
84	Tintarwani	559004	27000303383800
85	Ukhalwadi	559054	27000303388800
86	Ukhanda Chakla	559011	27000303384500
87	Umbarmuli	559034	27000303386800
88	Vanjarwadi	559088	27000303392200
89	Varangalwadi	559009	27000303384300
90	Vighanwadi	559039	27000303387300
91	Wadali	559048	27000303388200
92	Warni	559023	27000303385700
93	Yewalwadi	559087	27000303392100
94	Zapewadi	559020	27000303385400

VILLAGE DIRECTORY
SHIRUR (KASAR) C.D.BLOCK

**Census of India 2011 -
Amenities and**

Name of District:- Bid

Name of CD Block:- Shirur (kasar)

Sr.No.	Name village	Location code no.	Total area of the village (in hectares rounded up to one decimal place)	Total population (2011 census)	Number of households (2011 census)	Number of educational amenities available. (If not available within the village , the distance range code viz; a for < 5 Kms, b for 5-10 Kms and c for 10+ kms of nearest place where facility is available is given).									
						Pre-Primary school (PP)	Primary school (P)	Middle school (M)	Secondary School (S)	Senior Secondary school (SS)	Degree college of arts science & commerce (ASC)	Engineering college(EC)	Medical college (MC)	Management institute (MI)	Polytechnic (Pt)
1	2	3	4	5	6	7	8	9	10	11	12	13	14	15	16
1	Ghogaspargaon	559001	1270	2884	600	2	4	1	1	c	c	c	c	c	c
2	Malegaon Chakla	559002	578.7	1506	300	3	2	1	a	c	c	c	c	c	c
3	Motori	559003	2108	2976	660	3	4	1	1	c	c	c	c	c	c
4	Tintarwani	559004	1305	2400	542	3	3	1	1	2	c	c	c	c	c
5	Taradgavhan	559005	266	1451	304	3	2	1	1	b	c	c	c	c	c
6	Shrungarwadi	559006	364	875	181	1	2	a	a	c	c	c	c	c	c
7	Anandwadi	559007	413.9	805	194	1	2	1	a	c	c	c	c	c	c
8	Narayanwadi	559008	577.7	975	224	1	1	a	a	c	c	c	c	c	c
9	Varangalwadi	559009	426.7	831	159	1	1	a	a	a	c	c	c	c	c
10	Borgaon Chakla	559010	693.8	1161	248	2	2	1	1	c	c	c	c	c	c
11	Ukhanda Chakla	559011	866.7	1058	238	1	2	1	a	b	b	c	c	c	c
12	Sawargaon Chakla	559012	280.6	765	171	1	1	1	a	b	b	c	c	c	c
13	Khamkarwadi	559013	142.3	319	76	1	1	a	a	a	a	c	c	c	c
14	Rale Sangavi	559014	346.3	1071	207	1	2	1	a	a	b	c	c	c	c
15	Nimgaon Mayamba	559015	523.6	1741	352	1	2	2	1	1	c	c	c	c	c
16	Nandewali	559016	592.2	1315	293	3	2	1	a	a	c	c	c	c	c
17	Malewadi	559017	177.9	556	128	1	1	1	a	a	c	c	c	c	c
18	Bramhanath Yelamb	559018	992.6	1609	361	2	2	1	c	c	c	c	c	c	c
19	Bawi	559019	657.7	2490	455	3	3	2	1	1	b	c	c	c	c
20	Zapewadi	559020	789.9	1329	250	3	2	1	a	a	a	c	c	c	c
21	Shirur	559021	650.2	5806	1191	2	10	4	3	2	c	c	c	c	c
22	Dahiwandi	559022	717	1598	325	6	2	1	1	1	a	c	c	c	c
23	Warni	559023	1809.7	3846	780	3	5	2	1	a	a	c	c	c	c
24	Mangewadi	559024	204	525	101	4	1	a	c	b	b	b	c	c	b

VILLAGE DIRECTORY

Village Directory

Land use (As in 2009)

Location Code No:- 523

Location Code No:- 0268

Number of educational amenities available. (If not available within the village , the distance range code viz; a for < 5 Kms, b for 5-10 Kms and c for 10+ kms of nearest place where facility is available is given).				Number of Medical Amenities available. (If not available within the village , the distance range code viz; a for < 5 Kms, b for 5-10 Kms and c for 10+ kms of nearest place where facility is available is given).										Name village	Sr.No.	
Vocational training school /ITI	Non-formal training centre (NFTC)	Special school for disabled (SSD)	Others (specify)	Community health centre (CHC)	Primary health centre (PHC)	Primary health sub centre (PHS)	Maternity and child welfare centre (MCW)	T.B. clinic (TBC)	Hospital-allopathic (HA)	Hospital-alternative medicine (HO)	Dispensary (D)	Veterinary hospital (VH)	Mobile health clinic (MHC)			Family welfare centre (FWC)
17	18	19	20	21	22	23	24	25	26	27	28	29	30	31	2	1
c	c	c		c	c	1	c	c	c	c	c	c	c	c	Ghogaspargaon	1
c	c	c		c	c	a	c	c	c	c	c	c	c	c	Malegaon Chakla	2
c	c	c		c	c	1	c	c	c	c	c	c	c	c	Motori	3
c	c	c		c	c	1	c	c	c	c	c	1	c	c	Tintarwani	4
c	c	c		c	c	b	c	c	c	c	c	b	c	c	Taradgavhan	5
c	c	c		c	c	b	c	c	c	c	c	c	c	c	Shrungarwadi	6
c	c	c		c	c	b	c	c	c	c	c	c	c	c	Anandwadi	7
c	c	c		c	c	b	c	c	c	c	c	c	c	c	Narayanwadi	8
c	c	c	1	c	c	b	c	c	c	c	c	a	c	c	Varangalwadi	9
c	c	c		c	c	b	c	c	c	c	c	c	c	c	Borgaon Chakla	10
b	b	c	1	c	c	1	c	c	c	c	1	b	b	c	Ukhanda Chakla	11
b	b	c		c	c	b	c	c	c	c	c	b	b	c	Sawargaon Chakla	12
b	b	c		c	c	b	c	c	c	c	c	b	b	c	Khamkarwadi	13
b	b	c		c	c	b	c	c	c	c	c	b	b	c	Rale Sangavi	14
c	c	c		c	c	b	c	c	c	c	c	b	c	c	Nimgaon Mayamba	15
c	c	c		c	c	b	c	c	c	c	c	b	c	c	Nandewali	16
c	c	c		c	c	b	c	c	c	c	c	b	c	c	Malewadi	17
c	c	c	1	c	c	1	c	c	c	c	c	c	1	c	Bramhanath Yelamb	18
b	b	c		c	c	b	c	c	c	c	c	b	b	c	Bawi	19
a	c	c		c	c	b	c	c	c	c	c	a	a	c	Zapewadi	20
1	c	c		c	1	1	1	1	1	c	1	1		1	Shirur	21
a	c	c		c	c	b	c	c	c	c	c	a	a	c	Dahiwandi	22
a	a	c		c	c	a	c	c	c	a	c	a	a	c	Warni	23
b	b	c		c	c	a	c	c	c	a	c	a	b	c	Mangewadi	24

**Census of India 2011 -
Amenities and**

Name of District:- Bid

Name of CD Block:- Shirur (kasar)

Sr.No.	Name village	Number of Non-Government Medical Amenities available.							Availability of drinking water - Yes / No							
		Charitable non Govt. hospital/Nursing home.	Medical practitioner with MBBS Degree	Medical practitioner with other degree	Medical practitioner with no degree	Traditional practitioner and faith healer .	Medicine Shop	Others	Tap water (Treated/Untreated)	Well water (Covered / Uncovered well)	Hand Pump	Tube wells / Bore well	Spring	River / Canal	Tank / Pond / Lake	Others
1	2	32	33	34	35	36	37	38	39	40	41	42	43	44	45	46
1	Ghogaspargaon	0	0	1	0	0	0	0	Yes	Yes	Yes	No	No	No	No	No
2	Malegaon Chakla	0	0	1	0	0	0	0	Yes	Yes	Yes	No	No	No	No	No
3	Motori	0	0	1	0	0	0	0	Yes	Yes	Yes	No	No	No	No	No
4	Tintarwani	0	0	1	0	0	0	0	Yes	Yes	Yes	No	No	Yes	Yes	No
5	Taradgavhan	0	0	1	0	0	0	0	Yes	Yes	Yes	No	No	Yes	Yes	No
6	Shrungarwadi	0	0	0	0	0	0	0	Yes	Yes	Yes	No	No	No	Yes	No
7	Anandwadi	0	0	0	0	0	0	0	Yes	Yes	Yes	No	No	No	Yes	No
8	Narayanwadi	0	0	0	0	0	0	0	No	Yes	Yes	Yes	No	No	No	No
9	Varangalwadi	0	0	0	0	0	0	0	Yes	Yes	No	No	No	Yes	No	No
10	Borgaon Chakla	0	0	1	0	0	0	0	Yes	Yes	Yes	No	No	No	No	No
11	Ukhanda Chakla	0	0	1	0	0	0	0	Yes	Yes	Yes	No	No	Yes	Yes	No
12	Sawargaon Chakla	0	0	0	0	0	0	0	Yes	Yes	No	No	No	Yes	No	No
13	Khamkarwadi	0	0	0	0	0	0	0	No	Yes	No	No	No	Yes	No	No
14	Rale Sangavi	0	0	1	0	0	0	0	Yes	Yes	No	No	No	Yes	No	No
15	Nimgaon Mayamba	0	0	1	0	0	0	0	Yes	Yes	No	No	No	No	No	No
16	Nandewali	0	0	1	0	0	0	0	Yes	Yes	No	No	No	Yes	No	No
17	Malewadi	0	0	0	0	0	0	0	No	Yes	No	No	No	Yes	No	No
18	Bramhanath Yelamb	0	0	1	0	0	0	0	No	Yes	Yes	No	No	Yes	No	No
19	Bawi	0	0	1	0	0	0	0	Yes	Yes	Yes	No	No	Yes	No	No
20	Zapewadi	0	0	1	0	0	0	0	Yes	Yes	Yes	Yes	No	Yes	No	No
21	Shirur	0	1	1	0	0	1	0	Yes	Yes	Yes	No	No	Yes	No	No
22	Dahiwandi	0	0	1	0	0	0	0	No	Yes	Yes	Yes	No	Yes	No	No
23	Warni	0	0	1	0	0	1	0	Yes	Yes	Yes	No	No	Yes	Yes	No
24	Mangewadi	0	0	0	0	0	0	0	Yes	Yes	Yes	Yes	No	No	No	No

VILLAGE DIRECTORY

Village Directory

Land use (As in 2009)

Location Code No:- 523

Location Code No:- 0268

Availability of toilet & others Yes / No				Communication and transport facilities (If amenities available code -Yes is given except for Village Pin Code ,If not available within the village , the distance range code viz; a for < 5 Kms, b for 5-10 Kms and c for 10+ kms of nearest place where facility is available is given).							Name village	Sr.No.
Community toilet including bath.	Community toilet excluding bath.	Rural sanitary mart or sanitary hardware outlet available near the village.	Community bio- gas or recycle of waste for productive use.	Post office(PO)	Sub post office (SPO)	Post & Telegraph office (P&TO)	Village Pin Code	Telephones (Land lines)	Public call office (PCO)	Mobile phone coverage		
47	48	49	50	51	52	53	54	55	56	57	2	1
No	No	No	No	b	Yes	b		Yes	Yes	Yes	Ghogaspargaon	1
No	No	No	No	c	c	c		Yes	Yes	Yes	Malegaon Chakla	2
No	No	No	No	c	Yes	c		Yes	Yes	Yes	Motori	3
No	No	No	No	a	Yes	a	431130	Yes	Yes	Yes	Tintarwani	4
No	No	No	No	b	b	b	431130	Yes	Yes	Yes	Taradgavhan	5
No	No	No	No	a	a	a	431130	Yes	a	Yes	Shrungarwadi	6
No	No	No	No	a	a	a	431130	Yes	a	Yes	Anandwadi	7
No	No	No	No	a	a	a	431130	Yes	a	Yes	Narayanwadi	8
No	No	No	No	a	a	a	431130	Yes	a	Yes	Varangalwadi	9
No	No	No	No	c	c	c		Yes	Yes	Yes	Borgaon Chakla	10
No	No	No	No	b	b	b	413249	Yes	Yes	Yes	Ukhanda Chakla	11
No	No	No	No	b	b	b	413249	Yes	a	Yes	Sawargaon Chakla	12
No	No	No	No	b	b	b	413249	a	a	Yes	Khamkarwadi	13
No	No	No	No	a	a	a	413249	Yes	Yes	Yes	Rale Sangavi	14
No	No	No	No	c	Yes	c	433113	Yes	Yes	Yes	Nimgaon Mayamba	15
No	No	No	No	b	b	b	413249	Yes	Yes	Yes	Nandewali	16
No	No	No	No	b	b	b	413249	a	a	Yes	Malewadi	17
No	No	No	No	b	Yes	b	413249	Yes	Yes	Yes	Bramhanath Yelamb	18
No	No	No	No	a	a	a	413249	Yes	Yes	Yes	Bawi	19
No	No	No	No	a	a	a		Yes	Yes	Yes	Zapewadi	20
No	Yes	No	No	Yes	c	Yes		Yes	Yes	Yes	Shirur	21
No	No	No	No	a	Yes	a	413249	Yes	Yes	Yes	Dahiwandi	22
No	Yes	No	No	Yes	c	Yes	413249	Yes	Yes	Yes	Warni	23
No	No	No	No	a	c	a	413249	a	a	Yes	Mangewadi	24

**Census of India 2011 -
Amenities and**

Name of District:- Bid

Name of CD Block:- Shirur (kasar)

Sr.No.	Name village	Communication and transport facilities (If amenities available code -Yes is given except for Village Pin Code ,If not available within the village , the distance range code viz; a for < 5 Kms, b for 5-10 Kms and c for 10+ kms of nearest place where facility is available is given).									
		Internet cafes/ Common service centre (CSC)	Private courier facility	Bus service (Public & Private)	Railway stations	Auto/Modified Autos	Taxis and Vans	Tractors	Cycle-pulled rickshaws(Manual & Machine driven)	Carts driven by animals	Sea /River ferry service
1	2	58	59	60	61	62	63	64	65	66	67
1	Ghogaspargaon	c	c	Yes	c	Yes	Yes	c		c	c
2	Malegaon Chakla	c	c	Yes	c	b	b	c		c	
3	Motori	c	c	Yes	c	Yes	Yes	c		c	c
4	Tintarwani	c	c	Yes	c	Yes	Yes	c		c	
5	Taradgavhan	c	c	Yes	c	b	b	c		c	c
6	Shrungarwadi	c	c	Yes	c	b	b	c		c	
7	Anandwadi	c	c	Yes	c	b	b	c		c	c
8	Narayanwadi	c	c	Yes	c	b	b	c		c	c
9	Varangalwadi	c	c	Yes	c	b	b	c		c	c
10	Borgaon Chakla	c	c	Yes	c	b	b	c		c	c
11	Ukhanda Chakla	b	b	Yes	c	b	b	c		c	
12	Sawargaon Chakla	b	b	Yes	c	b	b	c		c	
13	Khamkarwadi	b	b	b	c	b	b	c		c	
14	Rale Sangavi	b	b	Yes	c	b	b	c		c	
15	Nimgaon Mayamba	c	c	Yes	c	b	b	c		c	
16	Nandewali	c	c	Yes	c	c	c	c		c	
17	Malewadi	c	c	Yes	c	b	b	c		c	
18	Bramhanath Yelamb	c	c	Yes	c	b	b	c		c	
19	Bawi	c	c	Yes	c	Yes	Yes	c		c	
20	Zapewadi	a	a	Yes	c	b	b	b		a	
21	Shirur	Yes	Yes	Yes	c	Yes	Yes	c		c	
22	Dahiwandi	a	a	Yes	c	b	b	c		c	
23	Warni	a	a	Yes	c	Yes	Yes	c		c	
24	Mangewadi	a	a	Yes	c	a	a	c		c	

VILLAGE DIRECTORY

Village Directory

Land use (As in 2009)

Location Code No:- 523

Location Code No:- 0268

Village connected to highways,village roads, banks & credit societies (If amenities available code -Yes is given, If not available within the village , the distance range code viz; a for < 5 Kms, b for 5-10 Kms and c for 10+ kms of nearest place where facility is available is given).												Name village	Sr.No.
Connected to national highway(NH)	Connected to state highway(SH)	Connected to major district road (MDR)	Connected to others district road	Pucca roads	Kutchcha roads	Water bounded macadam(WBM) roads	Navigable waterway (river/canal)(NW)	Footpaths (FP)	Commercial & Co-operative Banks	ATM	Agricultural Credit Societies		
68	69	70	71	72	73	74	75	76	77	78	79	2	1
b	Yes	Yes	Yes	Yes	Yes	Yes		Yes	b	c	Yes	Ghogaspargaon	1
a	Yes	Yes	Yes	Yes	Yes	Yes		Yes	b	c	Yes	Malegaon Chakla	2
Yes	Yes	Yes	Yes	Yes	Yes	Yes		Yes	c	c	Yes	Motori	3
Yes	Yes	c	b	Yes	a	a		Yes	c	c	Yes	Tintarwani	4
c	c	a	b	Yes	Yes	Yes		Yes	Yes	c	Yes	Taradgavhan	5
c	c	c	b	Yes	Yes	a		Yes	c	c	Yes	Shrungarwadi	6
a	c	c	Yes	a	a	Yes		Yes	c	c	a	Anandwadi	7
c	c	c	b	Yes	a	a		Yes	c	c	a	Narayanwadi	8
a	c	c	c	Yes	c	c		Yes	c	c	a	Varangalwadi	9
a	a	c	a	a	Yes	Yes		Yes	c	c	Yes	Borgaon Chakla	10
c	a	Yes	Yes	Yes	Yes	Yes		Yes	b	b	Yes	Ukhanda Chakla	11
c	a	Yes	Yes	Yes	Yes	a		Yes	b	b	Yes	Sawargaon Chakla	12
c	b	Yes	Yes	b	Yes	Yes		Yes	b	b	b	Khamkarwadi	13
c	c	Yes	Yes	Yes	Yes	Yes		Yes	b	b	Yes	Rale Sangavi	14
Yes	c	c	c	Yes	Yes	b		Yes	c	c	Yes	Nimgaon Mayamba	15
c	b	Yes	Yes	Yes	Yes	Yes		Yes	c	c	Yes	Nandewali	16
c	b	Yes	Yes	a	Yes	Yes		Yes	c	c	a	Malewadi	17
c	b	Yes	Yes	Yes	Yes	Yes		Yes	c	c	Yes	Bramhanath Yelamb	18
c	c	Yes	Yes	Yes	Yes	Yes		Yes	b	b	Yes	Bawi	19
c	a	a	Yes	Yes	Yes	Yes		Yes	a	c	Yes	Zapewadi	20
c	Yes	Yes	Yes	Yes	Yes	a		Yes	c	c	Yes	Shirur	21
c	a	a	Yes	Yes	Yes	a		Yes	Yes	c	Yes	Dahiwadi	22
c	c	Yes	Yes	Yes	Yes	Yes		Yes	a	a	Yes	Warni	23
c	c	Yes	Yes	Yes	Yes	Yes		Yes	a	a	a	Mangewadi	24

Census of India 2011 -**Amenities and**

Name of District:- Bid

Name of CD Block:- Shirur (kasar)

Sr.No.	Name village	Availability of miscellaneous facilities (If amenities available code -Yes is given, If not available within the village , the distance range code viz; a for < 5 Kms, b for 5-10 Kms and c for 10+ kms of nearest place where facility is available is given).										
		Self-Help Group (SHG)	Public distribution system (PDS) shop	Mandis / Regular market	Weekly Haat	Agricultural marketing society	Integrated Child Development Scheme (Nutritional Centres)	Anganwadi Centre (Nutritional Centres)	Others (Nutritional Centres)	ASHA (Accredited Social Health Activist)	Community centre with/without TV	Sports Field,
1	2	80	81	82	83	84	85	86	87	88	89	90
1	Ghogaspargaon	Yes	Yes	c	c	c	Yes	Yes	Yes	Yes	Yes	c
2	Malegaon Chakla	Yes	Yes	c	c	c	Yes	Yes	Yes	Yes	c	c
3	Motori	Yes	Yes	c	b	c	Yes	Yes	Yes	Yes	Yes	c
4	Tintarwani	Yes	Yes	c	c	c	Yes	Yes	Yes	Yes	Yes	c
5	Taradgavhan	Yes	Yes	b	b	c	Yes	Yes	Yes	Yes	c	c
6	Shrungarwadi	Yes	Yes	a	a	c	Yes	Yes	Yes	c	c	c
7	Anandwadi	Yes	Yes	c	c	c	Yes	Yes	Yes	c	c	c
8	Narayanwadi	Yes	Yes	c	a	c	Yes	Yes	Yes	c	c	c
9	Varangalwadi	Yes	Yes	a	a	c	Yes	Yes	Yes	c	c	c
10	Borgaon Chakla	Yes	Yes	c	b	c	Yes	Yes	Yes	Yes	c	c
11	Ukhanda Chakla	Yes	Yes	b	b	b	Yes	Yes	Yes	Yes	c	c
12	Sawargaon Chakla	Yes	Yes	b	b	b	Yes	Yes	Yes	c	c	c
13	Khamkarwadi	a	a	b	b	c	Yes	Yes	Yes	c	c	c
14	Rale Sangavi	Yes	a	a	b	b	Yes	Yes	Yes	Yes	c	c
15	Nimgaon Mayamba	Yes	Yes	c	b	c	Yes	Yes	Yes	Yes	c	c
16	Nandewali	Yes	Yes	a	c	c	Yes	Yes	Yes	Yes	c	c
17	Malewadi	Yes	Yes	a	c	c	Yes	Yes	Yes	c	c	c
18	Bramhanath Yelamb	Yes	Yes	c	c	c	Yes	Yes	Yes	Yes	c	c
19	Bawi	Yes	Yes	b	b	b	Yes	Yes	Yes	Yes	Yes	c
20	Zapewadi	Yes	Yes	a	a	a	Yes	Yes	Yes	Yes	c	c
21	Shirur	Yes	Yes	Yes	Yes	c	Yes	Yes	Yes	Yes	Yes	c
22	Dahiwandi	Yes	Yes	c	a	a	Yes	Yes	Yes	Yes	c	c
23	Warni	Yes	Yes	a	Yes	a	Yes	Yes	Yes	Yes	Yes	c
24	Mangewadi	Yes	Yes	c	c	a	Yes	Yes	Yes	c	c	c

VILLAGE DIRECTORY

Village Directory

Land use (As in 2009)

Location Code No:- 523

Location Code No:- 0268

Availability of miscellaneous facilities (If amenities available code -Yes is given, If not available within the village , the distance range code viz; a for < 5 Kms, b for 5-10 Kms and c for 10+ kms of nearest place where facility is available is given).							Availability of electricity (Yes/No)				Nearest Town			
Sports Club / Recreation Centre	Cinema / Video Hall	Public Library	Public Reading Room	Newspaper Supply	Assembly Polling station	Birth & Death Registration Office	Power Supply for Domestic Use (ED)	Power Supply for Agricultural Use (EAG)	Power Supply for Commercial Use (EC)	Power Supply for All Uses (EA)	Name	Distance range code i.e. a for < 5 Kms, b for 5-10 Kms and c for 10+ kms .	Name village	Sr.No.
91	92	93	94	95	96	97	98	99	100	101	102	103	2	1
c	c	c	c	Yes	Yes	Yes	Yes	Yes	Yes	Yes	Bid	c	Ghogaspargaon	1
c	c	c	c	Yes	Yes	Yes	Yes	Yes	Yes	Yes	Bid	c	Malegaon Chakla	2
c	c	c	c	Yes	Yes	Yes	Yes	Yes	Yes	Yes	Shirur	c	Motori	3
c	c	c	c	Yes	Yes	Yes	Yes	Yes	Yes	Yes	Shirur	c	Tintarwani	4
c	c	c	c	Yes	Yes	Yes	Yes	Yes	Yes	Yes	Shirur	c	Taradgavhan	5
c	c	c	c	c	b	Yes	Yes	Yes	Yes	Yes	Bid	c	Shrungarwadi	6
c	c	c	c	c	b	a	Yes	Yes	Yes	Yes	Bid	c	Anandwadi	7
c	c	c	c	a	a	a	Yes	Yes	Yes	Yes	Bid	c	Narayanwadi	8
c	c	c	c	a	a	a	Yes	Yes	Yes	Yes	Shirur	c	Varangalwadi	9
c	c	c	c	Yes	Yes	a	Yes	Yes	Yes	Yes	Bid	c	Borgaon Chakla	10
c	c	c	c	Yes	Yes	Yes	Yes	Yes	Yes	Yes	Bid	c	Ukhanda Chakla	11
c	c	c	c	c	b	Yes	Yes	Yes	Yes	Yes	Bid	c	Sawargaon Chakla	12
c	c	c	c	b	b	a	Yes	Yes	No	No	Bid	c	Khamkarwadi	13
c	c	c	c	Yes	Yes	a	Yes	Yes	Yes	Yes	Bid	c	Rale Sangavi	14
c	c	c	c	Yes	Yes	Yes	Yes	Yes	Yes	Yes	Shirur	c	Nimgaon Mayamba	15
c	c	c	c	Yes	Yes	Yes	Yes	Yes	Yes	Yes	Bid	c	Nandewali	16
c	c	c	c	c	b	Yes	Yes	Yes	No	No	Bid	c	Malewadi	17
c	c	c	c	Yes	Yes	Yes	Yes	Yes	Yes	Yes	Bid	c	Bramhanath Yelamb	18
c	c	c	c	Yes	Yes	Yes	Yes	Yes	Yes	Yes	Bid	c	Bawi	19
c	c	c	c	Yes	Yes	Yes	Yes	Yes	Yes	Yes	Bid	a	Zapewadi	20
c	c	Yes	Yes	Yes	Yes	Yes	Yes	Yes	Yes	Yes	Bid	c	Shirur	21
c	c	Yes	Yes	Yes	Yes	Yes	Yes	Yes	Yes	Yes	Bid	c	Dahiwandi	22
c	c	Yes	Yes	Yes	Yes	Yes	Yes	Yes	Yes	Yes	Bid	c	Warni	23
c	c	c	c	c	b	Yes	Yes	Yes	No	No	Bid	c	Mangewadi	24

Census of India 2011 -**Amenities and**

Name of District:- Bid

Name of CD Block:- Shirur (kasar)

Sr.No.	Name village	Land Use										
		Area under different types of land use (in hectares rounded up to one decimal place)										
		Forests	Area under Non-agricultural Uses	Barren and Un-cultivable land	Permanent Pastures and Other Grazing Lands	Land Under Miscellaneous Tree Crops etc.	Culturable Waste Land	Fallow lands other than current fallows	Current Fallows	Net Area Sown	Total Irrigated Land Area	Total Un-irrigated Land Area
1	2	104	105	106	107	108	109	110	111	112	113	114
1	Ghogaspargaon	0	159	0	0	0	133.7	0	0	977.3	33	944.3
2	Malegaon Chakla	0	2	0	43.6	0	0	0	0	533.1	30	503.1
3	Motori	0	71	0	0	0	190	0	0	1847	124	1723
4	Tintarwani	0	9.2	0	152.5	9.7	0	7.8	0	1125.8	41.2	1084.5
5	Taradgavhan	0	1.5	0.3	25.3	2.8	2.4	0.9	0	232.8	31	201.8
6	Shrungarwadi	0	2	0	105.4	0	6.1	0	0	250.5	5.1	245.4
7	Anandwadi	0	2	0	5.6	0	2.4	0	0	404	10.1	393.9
8	Narayanwadi	0	2	0	0.2	2.3	0	2.9	0	570.2	31.2	539.1
9	Varangalwadi	0	2	23.9	0	4.4	0	0	0	396.4	30	366.4
10	Borgaon Chakla	0	2	0	83.1	0	0	0	0	608.6	64	544.6
11	Ukhanda Chakla	0	1.5	29.3	31.7	2	40.4	0	4.2	757.7	30	727.7
12	Sawargaon Chakla	0	5.7	10	2	0	7	0	0	255.8	15.8	240
13	Khamkarwadi	0	5.7	9.5	2.4	0	7	0	0	117.6	15.8	101.8
14	Rale Sangavi	0	2.6	27.2	8.7	0	3.4	0	0	304.3	100	204.3
15	Nimgaon Mayamba	0	10.2	0	78.9	10.7	0	47.4	0	376.5	73.1	303.4
16	Nandewali	0	94	0	0	0	116	0	0	382.2	200	182.2
17	Malewadi	0	3.6	39.4	43.1	2.3	0	7.1	0	82.4	41	41.4
18	Bramhanath Yelamb	0	7.7	93.4	53.1	10.1	30.3	8	6	783.9	46.8	737.1
19	Bawi	0	6.2	40	135.5	8	22.7	5	4	436.3	44.2	392.1
20	Zapewadi	0	2.2	386.3	0	8	0	3	380.3	10	10	0
21	Shirur	0	71.4	19.6	3.4	0	14	0	4	537.8	12	525.8
22	Dahiwandi	210	24	0	0	0	100	0	0	383	45	338
23	Warni	0	16.9	40	160	1.6	40.2	6	0	1545	26.3	1518.7
24	Mangewadi	0.7	12.4	16.4	0	0	5.1	0	2	167.4	25	142.4

VILLAGE DIRECTORY

Village Directory

Land use (As in 2009)

Location Code No:- 523

Location Code No:- 0268

Land Use					Name of three most important commodities manufactured			Name of Village	Serial Number
Area irrigated by source (in hectare).					First	Second	Third		
Canals (C)	Wells/Tube-wells(W/TW)	Tanks/Lakes(T/L)	Water Falls(WF)	Others(O)				120	121
0	33	0	0	0				Ghogaspargaon	1
0	30	0	0	0				Malegaon Chakla	2
0	124	0	0	0				Motori	3
0	40.2	1	0	0				Tintarwani	4
0	30	1	0	0				Taradgavhan	5
0	5.1	0	0	0				Shrungarwadi	6
0	9.1	1	0	0				Anandwadi	7
0	30.2	1	0	0				Narayanwadi	8
0	30	0	0	0				Varangalwadi	9
0	54	0	0	10				Borgaon Chakla	10
0	30	0	0	0				Ukhanda Chakla	11
0	15.8	0	0	0				Sawargaon Chakla	12
0	15.8	0	0	0				Khamkarwadi	13
0	100	0	0	0				Rale Sangavi	14
0	70.1	1	2	0				Nimgaon Mayamba	15
0	200	0	0	0				Nandewali	16
0	41	0	0	0				Malewadi	17
0	46.8	0	0	0				Bramhanath Yelamb	18
0	44.2	0	0	0				Bawi	19
0	3	0	0	7				Zapewadi	20
0	12	0	0	0				Shirur	21
0	45	0	0	0				Dahiwandi	22
0	26.3	0	0	0				Warni	23
0	25	0	0	0				Mangewadi	24

**Census of India 2011 -
Amenities and**

Name of District:- Bid

Name of CD Block:- Shirur (kasar)

Sr.No.	Name village	Location code no.	Total area of the village (in hectares rounded up to one decimal place)	Total population (2011 census)	Number of households (2011 census)	Number of educational amenities available. (If not available within the village , the distance range code viz; a for < 5 Kms, b for 5-10 Kms and c for 10+ kms of nearest place where facility is available is given).									
						Pre-Primary school (PP)	Primary school (P)	Middle school (M)	Secondary School (S)	Senior Secondary school (SS)	Degree college of arts science & commerce (ASC)	Engineering college(EC)	Medical college (MC)	Management institute (MI)	Polytechnic (Pt)
1	2	3	4	5	6	7	8	9	10	11	12	13	14	15	16
25	Shripatwadi	559025	402.6	462	91	1	1	b	b	b	c	c	c	c	c
26	Ghatshil Pargaon	559026	1202.6	2991	625	2	4	2	1	3	c	c	c	c	c
27	Tembhurni	559027	628	1314	283	3	2	1	c	b	b	c	c	c	c
28	Manur	559028	1797	3182	737	2	4	2	1	1	c	c	c	c	c
29	Jathawad	559029	770	704	172	4	1	a	c	b	c	c	c	c	c
30	Bahirwadi	559030	0	546	113	1	1	a	a	a	c	c	c	c	c
31	Badewadi	559031	652	606	138	1	1	1	b	b	c	c	c	c	c
32	Bargajwadi	559032	687	1003	222	1	2	1	a	c	c	c	c	c	c
33	Loni	559033	1359.8	1733	377	1	3	1	1	b	c	c	c	c	c
34	Umbarmuli	559034	162.9	262	70	1	1	a	b	b	b	b	c	c	c
35	Sheri	559035	105.7	391	81	1	1	b	b	b	b	b	c	c	c
36	Kolwadi	559036	300.5	1042	219	1	2	1	a	a	c	c	c	c	a
37	Kanhobachiwadi	559037	434.9	1343	280	1	3	2	a	a	a	c	c	c	c
38	Anandgaon	559038	975.9	1146	242	1	2	1	1	b	b	c	c	c	c
39	Vighanwadi	559039	2722.6	700	162	1	2	a	a	c	b	c	c	c	c
40	Rakshas Bhuwan	559040	2723	2201	496	1	4	2	1	b	b	c	c	c	c
41	Rupur	559041	365.6	765	153	3	1	a	b	b	b	c	c	c	c
42	Gomalwada	559042	1055	2188	469	1	3	1	1	b	b	c	c	c	c
43	Pimpalner	559043	2306.9	4152	851	3	6	2	1	1	b	c	c	c	c
44	Hingewadi	559044	0	923	173	4	2	1	1	b	b	c	c	c	c
45	Pimpalyachiwadi	559045	2722.6	441	75	1	1	b	b	b	b	c	c	c	c
46	Kholyachiwadi	559046	2722.6	666	120	1	1	a	a	b	b	c	c	c	c
47	Sawaswadi	559047	366.5	556	135	1	1	b	b	b	c	c	c	c	c
48	Wadali	559048	611	1277	258	1	2	1	c	c	c	c	c	c	c

VILLAGE DIRECTORY

Village Directory

Land use (As in 2009)

Location Code No:- 523

Location Code No:- 0268

Number of educational amenities available. (If not available within the village , the distance range code viz; a for < 5 Kms, b for 5-10 Kms and c for 10+ kms of nearest place where facility is available is given).				Number of Medical Amenities available. (If not available within the village , the distance range code viz; a for < 5 Kms, b for 5-10 Kms and c for 10+ kms of nearest place where facility is available is given).										Name village	Sr.No.	
Vocational training school /ITI	Non-formal training centre (NFTC)	Special school for disabled (SSD)	Others (specify)	Community health centre (CHC)	Primary health centre (PHC)	Primary health sub centre (PHS)	Maternity and child welfare centre (MCW)	T.B. clinic (TBC)	Hospital-allopathic (HA)	Hospital-alternative medicine (HO)	Dispensary (D)	Veterinary hospital (VH)	Mobile health clinic (MHC)			Family welfare centre (FWC)
17	18	19	20	21	22	23	24	25	26	27	28	29	30	31	2	1
c	c	c		c	c	b	c	c	c	c	c	b	c	c	Shripatwadi	25
c	c	c		c	c	1	c	c	c	c	c	c	c	c	Ghatshil Pargaon	26
c	c	c		c	c	b	c	c	c	c	c	1	c	c	Tembhurni	27
c	c	c		c	c	1	c	c	c	c	c	1	c	c	Manur	28
c	c	c		c	c	b	c	c	c	c	c	c	c	c	Jathawad	29
c	c	c		c	c	a	c	c	c	c	c	a	c	c	Bahirwadi	30
c	c	c		c	c	b	c	c	c	c	c	b	c	c	Badewadi	31
c	c	c		c	c	c	c	c	c	c	c	c	c	c	Bargajwadi	32
c	c	c		c	c	1	c	c	c	c	c	b	c	c	Loni	33
b	b	c		c	c	b	c	c	c	c	c	b	b	c	Umbarmuli	34
b	b	c	1	c	c	b	c	c	c	b	c	b	b	c	Sheri	35
c	c	c		c	c	a	c	c	c	c	c	a	c	c	Kolwadi	36
a	c	c		c	c	a	c	c	c	c	c	c	a	c	Kanhobachiwadi	37
b	b	c		c	c	b	c	c	c	c	c	b	b	c	Anandgaon	38
b	c	c		c	c	b	c	c	c	c	c	b	b	c	Vighanwadi	39
b	c	c		c	c	1	c	c	c	c	c	b	b	c	Rakshas Bhuvan	40
b	c	c		c	c	b	c	c	c	c	c	b	b	c	Rupur	41
b	b	c		c	c	1	c	c	c	c	c	c	b	c	Gomalwada	42
b	b	c		c	c	b	c	c	c	c	c	b	b	c	Pimpalner	43
b	b	c		c	c	b	c	c	c	c	c	c	b	c	Hingewadi	44
c	c	c	1	c	c	b	c	c	c	c	c	b	c	c	Pimpalyachiwadi	45
b	c	c	1	c	c	b	c	c	c	c	c	b	b	c	Kholyachiwadi	46
c	c	c		c	c	c	c	c	c	c	c	c	c	c	Sawaswadi	47
c	c	c		c	c	b	c	c	c	c	c	c	c	c	Wadali	48

**Census of India 2011 -
Amenities and**

Name of District:- Bid

Name of CD Block:- Shirur (kasar)

Sr.No.	Name village	Number of Non-Government Medical Amenities available.							Availability of drinking water - Yes / No							
		Charitable non Govt. hospital/Nursing home.	Medical practitioner with MBBS Degree	Medical practitioner with other degree	Medical practitioner with no degree	Traditional practitioner and faith healer .	Medicine Shop	Others	Tap water (Treated/Untreated)	Well water (Covered / Uncovered well)	Hand Pump	Tube wells / Bore well	Spring	River / Canal	Tank / Pond / Lake	Others
1	2	32	33	34	35	36	37	38	39	40	41	42	43	44	45	46
25	Shripatwadi	0	0	0	0	0	0	0	No	Yes	Yes	No	No	No	No	No
26	Ghatshil Pargaon	0	0	1	0	0	0	0	Yes	Yes	Yes	Yes	No	No	No	No
27	Tembhurni	0	0	1	0	0	0	0	Yes	Yes	Yes	Yes	No	No	No	No
28	Manur	0	0	1	0	0	1	0	Yes	Yes	Yes	No	No	No	No	No
29	Jathawad	0	0	0	0	0	0	0	No	Yes	Yes	No	No	No	No	No
30	Bahirwadi	0	0	0	0	0	0	0	No	Yes	Yes	No	No	No	No	No
31	Badewadi	0	0	0	0	0	0	0	No	Yes	Yes	No	No	No	No	No
32	Bargajwadi	0	0	1	0	0	0	0	Yes	Yes	Yes	No	No	Yes	No	No
33	Loni	0	0	1	0	0	0	0	Yes	Yes	Yes	No	No	Yes	No	No
34	Umbarmuli	0	0	0	0	0	0	0	Yes	Yes	Yes	No	No	No	No	No
35	Sheri	0	0	0	0	0	0	0	Yes	Yes	Yes	No	No	No	No	No
36	Kolwadi	0	0	1	0	0	0	0	Yes	Yes	Yes	Yes	No	Yes	No	No
37	Kanhobachiwadi	0	0	1	0	0	0	0	Yes	Yes	Yes	No	No	Yes	No	No
38	Anandgaon	0	0	1	0	0	0	0	No	Yes	Yes	No	No	Yes	Yes	No
39	Vighanwadi	0	0	0	0	0	0	0	Yes	Yes	Yes	Yes	No	No	No	No
40	Rakshas Bhuwan	0	0	1	0	0	0	0	Yes	Yes	Yes	No	No	No	No	No
41	Rupur	0	0	0	0	0	0	0	Yes	Yes	Yes	No	No	No	No	No
42	Gomalwada	0	0	1	0	0	0	0	Yes	Yes	Yes	No	No	Yes	Yes	No
43	Pimpalner	0	0	1	0	0	1	0	Yes	Yes	Yes	No	No	Yes	Yes	No
44	Hingewadi	0	0	0	0	0	0	0	No	Yes	Yes	No	No	Yes	Yes	No
45	Pimpalyachiwadi	0	0	0	0	0	0	0	No	Yes	No	No	No	No	No	No
46	Kholyachiwadi	0	0	0	0	0	0	0	Yes	Yes	Yes	No	No	No	No	No
47	Sawaswadi	0	0	0	0	0	0	0	Yes	Yes	No	No	No	No	No	No
48	Wadali	0	0	1	0	0	0	0	No	Yes	Yes	No	No	Yes	No	No

VILLAGE DIRECTORY

Village Directory

Land use (As in 2009)

Location Code No:- 523

Location Code No:- 0268

Availability of toilet & others Yes / No				Communication and transport facilities (If amenities available code -Yes is given except for Village Pin Code ,If not available within the village , the distance range code viz; a for < 5 Kms, b for 5-10 Kms and c for 10+ kms of nearest place where facility is available is given).							Name village	Sr.No.
Community toilet including bath.	Community toilet excluding bath.	Rural sanitary mart or sanitary hardware outlet available near the village.	Community bio- gas or recycle of waste for productive use.	Post office(PO)	Sub post office (SPO)	Post & Telegraph office (P&TO)	Village Pin Code	Telephones (Land lines)	Public call office (PCO)	Mobile phone coverage		
47	48	49	50	51	52	53	54	55	56	57	2	1
No	No	No	No	b	b	b		a	a	a	Shripatwadi	25
No	No	No	No	c	Yes	c		Yes	Yes	Yes	Ghatshil Pargaon	26
No	No	No	No	b	b	b		Yes	Yes	Yes	Tembhurni	27
No	Yes	No	No	Yes	c	Yes	413249	Yes	Yes	Yes	Manur	28
No	No	No	No	c	c	c	413249	Yes	a	Yes	Jathawad	29
No	No	No	No	c	c	c	413249	a	a	Yes	Bahirwadi	30
No	No	No	No	c	c	c	413249	b	b	Yes	Badewadi	31
No	No	No	No	a	a	a	413249	Yes	Yes	Yes	Bargajwadi	32
No	No	No	No	b	Yes	b	413249	Yes	Yes	Yes	Loni	33
No	No	No	No	a	a	a	413249	a	a	Yes	Umbarmuli	34
No	No	No	No	a	a	a	413249	a	a	Yes	Sheri	35
No	No	No	No	a	a	a		Yes	Yes	Yes	Kolwadi	36
No	No	No	No	a	a	a		Yes	Yes	Yes	Kanhobachiwadi	37
No	No	No	No	b	b	b	413249	Yes	Yes	Yes	Anandgaon	38
No	No	No	No	a	a	a		a	a	Yes	Vighanwadi	39
No	No	No	No	b	Yes	b		Yes	Yes	Yes	Rakshas Bhuwan	40
No	No	No	No	a	a	a		Yes	a	Yes	Rupur	41
No	No	No	No	b	Yes	b	413249	Yes	Yes	Yes	Gomalwada	42
No	Yes	No	No	Yes	c	Yes	413249	Yes	Yes	Yes	Pimpalner	43
No	No	No	No	b	c	b	413247	Yes	a	Yes	Hingewadi	44
No	No	No	No	b	b	b		a	a	Yes	Pimpalyachiwadi	45
No	No	No	No	a	a	a		a	a	Yes	Kholyachiwadi	46
No	No	No	No	c	c	c	413214	a	a	Yes	Sawaswadi	47
No	No	No	No	c	c	c	413224	Yes	Yes	Yes	Wadali	48

**Census of India 2011 -
Amenities and**

Name of District:- Bid

Name of CD Block:- Shirur (kasar)

Sr.No.	Name village	Communication and transport facilities (If amenities available code -Yes is given except for Village Pin Code ,If not available within the village , the distance range code viz; a for < 5 Kms, b for 5-10 Kms and c for 10+ kms of nearest place where facility is available is given).									
		Internet cafes/ Common service centre (CSC)	Private courier facility	Bus service (Public & Private)	Railway stations	Auto/Modified Autos	Taxis and Vans	Tractors	Cycle-pulled rickshaws(Manual & Machine driven)	Carts driven by animals	Sea /River ferry service
1	2	58	59	60	61	62	63	64	65	66	67
25	Shripatwadi	c	c	a	c	b	b	c		c	c
26	Ghatshil Pargaon	c	c	Yes	c	Yes	Yes	c		c	c
27	Tembhurni	c	c	Yes	c	b	b	c		c	c
28	Manur	c	c	Yes	c	Yes	Yes	c		c	
29	Jathawad	c	c	Yes	c	b	b	c		c	
30	Bahirwadi	c	c	Yes	c	b	b	c		c	
31	Badewadi	c	c	Yes	c	c	c	c		c	
32	Bargajwadi	c	c	Yes	c	b	b	c		c	
33	Loni	b	b	Yes	c	b	b	c		c	
34	Umbarmuli	b	b	a	c	b	b	c		c	
35	Sheri	b	b	a	c	b	b	c		c	
36	Kolwadi	a	a	Yes	c	b	b	c		c	
37	Kanhobachiwadi	a	a	Yes	c	b	b	b		a	
38	Anandgaon	b	b	Yes	c	b	b	c		c	
39	Vighanwadi	c	c	Yes	c	b	b	c		c	
40	Rakshas Bhuwan	c	c	Yes	c	Yes	Yes	c		c	
41	Rupur	c	c	Yes	c	b	b	c		c	
42	Gomalwada	b	b	Yes	c	Yes	Yes	c		c	
43	Pimpalner	b	b	Yes	c	Yes	Yes	c		c	
44	Hingewadi	b	b	Yes	c	b	b	c		c	
45	Pimpalyachiwadi	c	c	Yes	c	b	b	b		b	
46	Kholyachiwadi	c	c	Yes	c	b	b	b		b	
47	Sawaswadi	c	c	Yes	c	c	c	c		c	
48	Wadali	c	c	Yes	c	b	b	c		c	

VILLAGE DIRECTORY

Village Directory

Land use (As in 2009)

Location Code No:- 523

Location Code No:- 0268

Village connected to highways,village roads, banks & credit societies (If amenities available code -Yes is given, If not available within the village , the distance range code viz; a for < 5 Kms, b for 5-10 Kms and c for 10+ kms of nearest place where facility is available is given).												Name village	Sr.No.
Connected to national highway(NH)	Connected to state highway(SH)	Connected to major district road (MDR)	Connected to others district road	Pucca roads	Kutchcha roads	Water bounded macadam(WBM) roads	Navigable waterway (river/canal)(NW)	Footpaths (FP)	Commercial & Co-operative Banks	ATM	Agricultural Credit Societies		
68	69	70	71	72	73	74	75	76	77	78	79	2	1
Yes	Yes	Yes	Yes	Yes	Yes	Yes		Yes	c	c	a	Shripatwadi	25
c	c	Yes	Yes	Yes	Yes	Yes		Yes	c	c	Yes	Ghatshil Pargaon	26
c	c	Yes	Yes	Yes	Yes	Yes		Yes	c	c	Yes	Tembhurni	27
c	Yes	Yes	Yes	Yes	Yes	Yes		Yes	c	c	Yes	Manur	28
c	b	b	Yes	Yes	Yes	Yes		Yes	c	c	a	Jathawad	29
c	a	a	a	a	Yes	Yes		Yes	c	c	a	Bahirwadi	30
c	b	b	b	b	Yes	Yes		Yes	c	c	a	Badewadi	31
c	c	a	Yes	Yes	Yes	Yes		Yes	c	c	Yes	Bargajwadi	32
c	c	Yes	Yes	Yes	Yes	Yes		Yes	b	b	Yes	Loni	33
c	c	Yes	Yes	Yes	Yes	Yes		Yes	b	b	b	Umbarmuli	34
c	c	a	Yes	Yes	Yes	Yes		Yes	b	b	b	Sheri	35
c	a	a	Yes	Yes	Yes	a		Yes	a	c	Yes	Kolwadi	36
c	a	a	Yes	Yes	Yes	Yes		Yes	a	c	Yes	Kanhobachiwadi	37
c	c	Yes	Yes	Yes	Yes	Yes		Yes	b	b	Yes	Anandgaon	38
c	c	a	Yes	Yes	Yes	Yes		Yes	b	c	a	Vighanwadi	39
c	c	Yes	Yes	Yes	Yes	Yes		Yes	b	c	Yes	Rakshas Bhuwan	40
c	c	b	Yes	Yes	Yes	Yes		Yes	b	c	Yes	Rupur	41
c	c	Yes	Yes	Yes	Yes	Yes		Yes	b	b	Yes	Gomalwada	42
c	c	Yes	Yes	Yes	Yes	Yes		Yes	b	b	Yes	Pimpalner	43
c	c	Yes	Yes	Yes	Yes	Yes		Yes	b	b	Yes	Hingewadi	44
c	c	b	Yes	a	Yes	Yes		Yes	b	c	b	Pimpalyachiwadi	45
c	c	Yes	Yes	a	Yes	Yes		Yes	b	c	a	Kholyachiwadi	46
b	c	Yes	Yes	Yes	Yes	Yes		Yes	c	c	a	Sawaswadi	47
b	b	b	a	Yes	Yes	a		Yes	c	c	Yes	Wadali	48

Census of India 2011 -**Amenities and**

Name of District:- Bid

Name of CD Block:- Shirur (kasar)

Sr.No.	Name village	Availability of miscellaneous facilities (If amenities available code -Yes is given, If not available within the village , the distance range code viz; a for < 5 Kms, b for 5-10 Kms and c for 10+ kms of nearest place where facility is available is given).										
		Self-Help Group (SHG)	Public distribution system (PDS) shop	Mandis / Regular market	Weekly Haat	Agricultural marketing society	Integrated Child Development Scheme (Nutritional Centres)	Anganwadi Centre (Nutritional Centres)	Others (Nutritional Centres)	ASHA (Accredited Social Health Activist)	Community centre with/without TV	Sports Field,
1	2	80	81	82	83	84	85	86	87	88	89	90
25	Shripatwadi	a	a	b	b	c	Yes	Yes	Yes	c	c	c
26	Ghatshil Pargaon	Yes	Yes	c	c	c	Yes	Yes	Yes	Yes	Yes	c
27	Tembhurni	Yes	Yes	b	b	c	Yes	Yes	Yes	Yes	c	c
28	Manur	Yes	Yes	c	Yes	c	Yes	Yes	Yes	Yes	Yes	c
29	Jathawad	Yes	Yes	a	c	c	Yes	Yes	Yes	c	c	c
30	Bahirwadi	Yes	Yes	a	c	c	Yes	Yes	Yes	c	c	c
31	Badewadi	Yes	Yes	b	b	c	Yes	Yes	Yes	c	c	c
32	Bargajwadi	Yes	Yes	c	c	c	Yes	Yes	Yes	Yes	c	c
33	Loni	Yes	Yes	b	b	b	Yes	Yes	Yes	Yes	c	c
34	Umbarmuli	a	a	b	b	b	Yes	Yes	Yes	c	c	c
35	Sheri	a	a	b	b	b	Yes	Yes	Yes	c	c	c
36	Kolwadi	Yes	a	a	a	a	Yes	Yes	Yes	Yes	c	c
37	Kanhobachiwadi	Yes	Yes	a	a	a	Yes	Yes	Yes	Yes	c	c
38	Anandgaon	Yes	Yes	b	b	b	Yes	Yes	Yes	Yes	c	c
39	Vighanwadi	Yes	Yes	b	b	b	Yes	Yes	Yes	c	c	c
40	Rakshas Bhuwan	Yes	Yes	b	b	b	Yes	Yes	Yes	Yes	Yes	c
41	Rupur	Yes	Yes	b	b	b	Yes	Yes	Yes	c	c	c
42	Gomalwada	Yes	Yes	b	b	b	Yes	Yes	Yes	Yes	Yes	c
43	Pimpalner	Yes	Yes	b	Yes	b	Yes	Yes	Yes	Yes	Yes	c
44	Hingewadi	Yes	Yes	b	b	b	Yes	Yes	Yes	c	c	c
45	Pimpalyachiwadi	a	a	b	b	b	Yes	Yes	Yes	c	c	c
46	Kholyachiwadi	Yes	a	b	b	b	Yes	Yes	Yes	c	c	c
47	Sawaswadi	Yes	Yes	c	c	c	Yes	Yes	Yes	c	c	c
48	Wadali	Yes	Yes	a	c	c	Yes	Yes	Yes	Yes	c	c

VILLAGE DIRECTORY

Village Directory

Land use (As in 2009)

Location Code No:- 523

Location Code No:- 0268

Availability of miscellaneous facilities (If amenities available code -Yes is given, If not available within the village , the distance range code viz; a for < 5 Kms, b for 5-10 Kms and c for 10+ kms of nearest place where facility is available is given).							Availability of electricity (Yes/No)				Nearest Town			
Sports Club / Recreation Centre	Cinema / Video Hall	Public Library	Public Reading Room	Newspaper Supply	Assembly Polling station	Birth & Death Registration Office	Power Supply for Domestic Use (ED)	Power Supply for Agricultural Use (EAG)	Power Supply for Commercial Use (EC)	Power Supply for All Uses (EA)	Name	Distance range code i.e. a for < 5 Kms, b for 5-10 Kms and c for 10+ kms .	Name village	Sr.No.
91	92	93	94	95	96	97	98	99	100	101	102	103	2	1
c	c	c	c	b	b	b	Yes	Yes	No	No	Shirur	c	Shripatwadi	25
c	c	c	c	Yes	Yes	Yes	Yes	Yes	Yes	Yes	Bid	c	Ghatshil Pargaon	26
c	c	c	c	Yes	Yes	Yes	Yes	Yes	Yes	Yes	Bid	c	Temburni	27
c	c	Yes	Yes	Yes	Yes	Yes	Yes	Yes	Yes	Yes	Bid	c	Manur	28
c	c	c	c	c	b	Yes	Yes	Yes	Yes	Yes	Shirur	c	Jathawad	29
c	c	c	c	a	a	a	Yes	Yes	No	No	Bid	c	Bahirwadi	30
c	c	c	c	b	b	b	Yes	Yes	No	No	Bid	c	Badewadi	31
c	c	c	c	Yes	Yes	a	Yes	Yes	Yes	Yes	Bid	c	Bargajwadi	32
c	c	c	c	Yes	Yes	Yes	Yes	Yes	Yes	Yes	Bid	c	Loni	33
c	c	c	c	c	b	a	Yes	Yes	No	No	Bid	c	Umbarmuli	34
c	c	c	c	c	b	a	Yes	Yes	No	No	Bid	c	Sheri	35
c	c	c	c	Yes	Yes	a	Yes	Yes	Yes	Yes	Bid	c	Kolwadi	36
c	c	c	c	Yes	Yes	Yes	Yes	Yes	Yes	Yes	Bid	a	Kanhobachiwadi	37
c	c	c	c	Yes	Yes	Yes	Yes	Yes	Yes	Yes	Bid	c	Anandgaon	38
c	c	c	c	c	b	Yes	Yes	Yes	No	No	Shirur	c	Vighanwadi	39
c	c	c	c	Yes	Yes	Yes	Yes	Yes	Yes	Yes	Shirur	c	Rakshas Bhuvan	40
c	c	c	c	c	b	Yes	Yes	Yes	Yes	Yes	Shirur	c	Rupur	41
c	c	c	c	Yes	Yes	Yes	Yes	Yes	Yes	Yes	Bid	c	Gomalwada	42
c	c	Yes	Yes	Yes	Yes	Yes	Yes	Yes	Yes	Yes	Bid	c	Pimpalner	43
c	c	c	c	c	b	Yes	Yes	Yes	Yes	Yes	Bid	c	Hingewadi	44
c	c	c	c	c	b	b	Yes	Yes	No	No	Shirur	b	Pimpalyachiwadi	45
c	c	c	c	c	b	a	Yes	Yes	No	No	Shirur	b	Kholyachiwadi	46
c	c	c	c	c	b	b	Yes	Yes	No	No	Bid	c	Sawaswadi	47
c	c	c	c	Yes	Yes	a	Yes	Yes	Yes	Yes	Bid	c	Wadali	48

**Census of India 2011 -
Amenities and**

Name of District:- Bid

Name of CD Block:- Shirur (kasar)

Sr.No.	Name village	Land Use										
		Area under different types of land use (in hectares rounded up to one decimal place)										
		Forests	Area under Non-agricultural Uses	Barren and Un-cultivable land	Permanent Pastures and Other Grazing Lands	Land Under Miscellaneous Tree Crops etc.	Culturable Waste Land	Fallow lands other than current fallows	Current Fallows	Net Area Sown	Total Irrigated Land Area	Total Un-irrigated Land Area
1	2	104	105	106	107	108	109	110	111	112	113	114
25	Shripatwadi	15.9	26.4	3.5	8.9	0	0	0	0	348	80	268
26	Ghatshil Pargaon	0	1.1	60.2	70.7	0	18.4	0	0	1052.2	450	602.2
27	Tembhurni	0	2.2	9	67.8	0	2.5	0	0	546.4	120	426.4
28	Manur	0	155	0	0	0	0	0	0	1642	60	1582
29	Jathawad	0	64	0	0	0	0	0	0	706	10	696
30	Bahirwadi	0	0	0	0	0	0	0	0	0	0	0
31	Badewadi	0	119	0	0	0	0	0	0	533	8	525
32	Bargajwadi	0	127	0	0	0	51	0	0	509	14	495
33	Loni	0	388	0	0	0	0	0	0	971.8	100	871.8
34	Umbarmuli	0	2	0	0	0	0	0	0	160.9	0	160.9
35	Sheri	0	2	0	0	0	0	0	0	103.7	0	103.7
36	Kolwadi	0	10	1.5	0	2	0	3	244	40	40	0
37	Kanhobachiwadi	17.8	12.6	2.2	0	0	3.2	12	387.1	0	0	0
38	Anandgaon	0	4.1	86.1	33	0	12	8	5	827.7	19	808.6
39	Vighanwadi	0	3	57.3	319.9	0	17.1	0	290.3	2034.9	80	1954.9
40	Rakshas Bhuwan	0	555	0	0	0	0	0	0	2168	320	1848
41	Rupur	0	2	5.4	30.6	0	0	0	0	327.7	40	287.7
42	Gomalwada	0	257	0	0	0	0	0	0	798	588	210
43	Pimpalner	50	2	144	331.5	25	100	0	0	1654.4	356.4	1298
44	Hingewadi	0	0	0	0	0	0	0	0	0	0	0
45	Pimpalyachiwadi	0	3.5	57.3	319.9	0	16.6	0	290.3	2034.9	80	1954.9
46	Kholyachiwadi	0	3.5	57.3	319.7	0	16.6	0	290.3	2035.1	80	1955.1
47	Sawaswadi	0	2.5	63	0	4	0	0	8	289	80	209
48	Wadali	50	3	0	0	0	0	0	0	558	38	520

VILLAGE DIRECTORY

Village Directory

Land use (As in 2009)

Location Code No:- 523

Location Code No:- 0268

Land Use					Name of three most important commodities manufactured			Name of Village	Serial Number
Area irrigated by source (in hectare).					First	Second	Third		
Canals (C)	Wells/Tube-wells(W/TW)	Tanks/Lakes(T/L)	Water Falls(WF)	Others(O)				120	121
45	35	0	0	0				Shripatwadi	25
250	120	80	0	0				Ghatshil Pargaon	26
0	120	0	0	0				Tembhurni	27
0	60	0	0	0				Manur	28
0	10	0	0	0				Jathawad	29
0	0	0	0	0				Bahirwadi	30
0	0	0	0	8				Badewadi	31
0	14	0	0	0				Bargajwadi	32
0	100	0	0	0				Loni	33
0	0	0	0	0				Umbarmuli	34
0	0	0	0	0				Sheri	35
0	20	0	0	20				Kolwadi	36
0	0	0	0	0				Kanhobachiwadi	37
0	19	0	0	0				Anandgaon	38
0	80	0	0	0				Vighanwadi	39
170	150	0	0	0				Rakshas Bhuwan	40
0	40	0	0	0				Rupur	41
425	163	0	0	0				Gomalwada	42
256	100.4	0	0	0				Pimpalner	43
0	0	0	0	0				Hingewadi	44
0	80	0	0	0				Pimpalyachiwadi	45
0	80	0	0	0				Kholyachiwadi	46
0	80	0	0	0				Sawaswadi	47
0	38	0	0	0				Wadali	48

**Census of India 2011 -
Amenities and**

Name of District:- Bid

Name of CD Block:- Shirur (kasar)

Sr.No.	Name village	Location code no.	Total area of the village (in hectares rounded up to one decimal place)	Total population (2011 census)	Number of households (2011 census)	Number of educational amenities available. (If not available within the village , the distance range code viz; a for < 5 Kms, b for 5-10 Kms and c for 10+ kms of nearest place where facility is available is given).									
						Pre-Primary school (PP)	Primary school (P)	Middle school (M)	Secondary School (S)	Senior Secondary school (SS)	Degree college of arts science & commerce (ASC)	Engineering college(EC)	Medical college (MC)	Management institute (MI)	Polytechnic (Pt)
1	2	3	4	5	6	7	8	9	10	11	12	13	14	15	16
49	Madmapuri	559049	539.7	452	101	1	1	a	c	c	c	c	c	c	c
50	Bhadkel	559050	870.1	949	197	2	1	1	c	c	c	c	c	c	c
51	Khopiti	559051	652.1	954	186	1	1	1	b	b	c	c	c	c	c
52	Kharmatwadi	559052	348.2	311	77	1	1	c	c	b	c	c	c	c	c
53	Chahurwadi	559053	105.2	609	113	1	2	b	b	c	c	c	c	c	c
54	Ukhalwadi	559054	186.3	651	133	1	1	c	c	c	c	c	c	c	c
55	Morjalwadi	559055	220.8	547	116	1	1	b	b	c	c	c	c	c	c
56	Jatnandur	559056	227.3	1853	330	1	3	2	1	b	c	c	c	c	c
57	Jedhewadi	559057	284.3	713	161	3	1	a	c	c	c	c	c	c	c
58	Pangri	559058	928.4	1996	385	1	3	1	1	b	c	c	c	c	c
59	Fulsangvi	559059	1103	1800	417	3	3	1	1	a	c	c	c	c	c
60	Hajipur	559060	478.9	700	141	3	2	a	a	a	c	c	c	c	c
61	Markadwadi	559061	402.1	650	123	1	1	a	a	a	c	c	c	c	c
62	Kamleshwar Dhanora	559062	567.6	647	146	1	1	c	b	b	c	c	c	c	c
63	Shirapurgat	559063	770	1444	290	1	2	1	a	a	c	c	c	c	c
64	Gazipur	559064	167.5	551	123	1	1	1	c	c	c	c	c	c	c
65	Taradgavhan	559065	254.2	250	64	1	1	b	b	b	c	c	c	c	c
66	Arvi	559066	1451.2	2969	626	1	7	2	1	1	c	c	c	c	c
67	Dhokwad	559067	194.8	249	38	1	1	a	b	b	b	c	c	c	c
68	Jamb	559068	925.5	1027	228	1	2	2	1	1	c	c	c	c	c
69	Khamba	559069	433	878	172	1	2	1	1	a	c	c	c	c	c
70	Paundul	559070	894.9	1685	337	1	2	1	a	a	c	c	c	c	c
71	Limba	559071	496.8	1479	289	3	3	2	a	a	c	c	c	c	c
72	Khalapuri	559072	1546.1	3135	645	2	4	2	1	1	c	c	c	c	c

VILLAGE DIRECTORY

Village Directory

Land use (As in 2009)

Location Code No:- 523

Location Code No:- 0268

Number of educational amenities available. (If not available within the village , the distance range code viz; a for < 5 Kms, b for 5-10 Kms and c for 10+ kms of nearest place where facility is available is given).				Number of Medical Amenities available. (If not available within the village , the distance range code viz; a for < 5 Kms, b for 5-10 Kms and c for 10+ kms of nearest place where facility is available is given).										Name village	Sr.No.	
Vocational training school /ITI	Non-formal training centre (NFTC)	Special school for disabled (SSD)	Others (specify)	Community health centre (CHC)	Primary health centre (PHC)	Primary health sub centre (PHS)	Maternity and child welfare centre (MCW)	T.B. clinic (TBC)	Hospital-allopathic (HA)	Hospital-alternative medicine (HO)	Dispensary (D)	Veterinary hospital (VH)	Mobile health clinic (MHC)			Family welfare centre (FWC)
17	18	19	20	21	22	23	24	25	26	27	28	29	30	31	2	1
c	c	c		c	c	b	c	c	c	c	c	c	c	c	Madmapuri	49
c	c	c		c	c	b	c	c	c	c	c	c	c	c	Bhadkel	50
c	c	c		c	c	b	c	c	c	c	c	c	c	c	Khopti	51
c	c	c		c	c	a	c	c	c	c	c	c	c	c	Kharmatwadi	52
c	c	c		c	c	b	c	c	c	c	c	c	c	c	Chahurwadi	53
c	c	c		c	c	b	c	c	c	c	c	b	c	c	Ukhalwadi	54
b	b	c		c	c	b	c	c	c	c	c	c	b	c	Morjalwadi	55
c	c	c		c	c	l	c	c	c	c	c	c	c	c	Jatnandur	56
c	c	c		c	c	b	c	c	c	c	c	c	c	c	Jedhewadi	57
c	c	c		c	c	b	c	c	c	c	c	c	c	c	Pangri	58
c	c	c	1	c	c	l	c	c	c	c	1	b	c	c	Fulsangvi	59
c	c	c		c	c	a	c	c	c	c	c	b	c	c	Hajipur	60
c	c	c		c	c	a	c	c	c	c	c	b	c	c	Markadwadi	61
c	c	c	1	c	c	b	c	c	c	c	c	c	c	c	Kamleshwar Dhanora	62
c	c	c		c	c	b	c	c	c	c	c	c	c	c	Shirapurgat	63
c	c	c		c	c	b	c	c	c	c	c	c	c	c	Gazipur	64
c	c	c		c	c	b	c	c	c	c	c	c	c	c	Taradgavhan	65
c	c	c		c	c	l	c	c	c	c	1	c	c	c	Arvi	66
c	c	c		c	c	b	c	c	c	c	c	b	c	c	Dhokwad	67
c	c	c		c	c	b	c	c	c	c	c	c	c	c	Jamb	68
c	c	c		c	c	a	c	c	c	c	c	a	c	c	Khamba	69
c	c	c	1	c	c	l	c	c	c	c	c	c	c	c	Paundul	70
c	c	c		c	c	a	c	c	c	c	c	a	c	c	Limba	71
1	c	c		c	1	1	1	1	1	c	1	1		1	Khalapuri	72

**Census of India 2011 -
Amenities and**

Name of District:- Bid

Name of CD Block:- Shirur (kasar)

Sr.No.	Name village	Number of Non-Government Medical Amenities available.							Availability of drinking water - Yes / No							
		Charitable non Govt. hospital/Nursing home.	Medical practitioner with MBBS Degree	Medical practitioner with other degree	Medical practitioner with no degree	Traditional practitioner and faith healer .	Medicine Shop	Others	Tap water (Treated/Untreated)	Well water (Covered / Uncovered well)	Hand Pump	Tube wells / Bore well	Spring	River / Canal	Tank / Pond / Lake	Others
1	2	32	33	34	35	36	37	38	39	40	41	42	43	44	45	46
49	Madmapuri	0	0	0	0	0	0	0	No	Yes	Yes	No	No	No	Yes	No
50	Bhadkel	0	0	0	0	0	0	0	No	Yes	Yes	No	No	Yes	Yes	No
51	Khopti	0	0	0	0	0	0	0	Yes	Yes	Yes	No	No	Yes	No	No
52	Kharmatwadi	0	0	0	0	0	0	0	No	Yes	No	No	No	No	No	No
53	Chahurwadi	0	0	0	0	0	0	0	No	Yes	Yes	No	No	No	No	No
54	Ukhalwadi	0	0	0	0	0	0	0	No	Yes	Yes	No	No	No	No	No
55	Morjalwadi	0	0	0	0	0	0	0	No	Yes	Yes	No	No	Yes	No	No
56	Jatnandur	0	0	1	0	0	0	0	Yes	Yes	Yes	No	No	Yes	Yes	No
57	Jedhewadi	0	0	0	0	0	0	0	Yes	Yes	No	No	No	No	No	No
58	Pangri	0	0	1	0	0	0	0	Yes	Yes	Yes	No	No	No	No	No
59	Fulsangvi	0	0	1	0	0	0	0	Yes	Yes	Yes	No	No	No	No	No
60	Hajipur	0	0	0	0	0	0	0	Yes	Yes	No	No	No	No	No	No
61	Markadwadi	0	0	0	0	0	0	0	No	Yes	Yes	No	No	No	No	No
62	Kamleshwar Dhanora	0	0	0	0	0	0	0	Yes	Yes	Yes	No	No	Yes	No	No
63	Shirapurgat	0	0	1	0	0	0	0	Yes	Yes	Yes	No	No	Yes	No	No
64	Gazipur	0	0	0	0	0	0	0	Yes	Yes	Yes	No	No	No	No	No
65	Taradgavhan	0	0	0	0	0	0	0	No	Yes	Yes	No	No	No	No	No
66	Arvi	0	0	1	0	0	0	0	Yes	Yes	Yes	Yes	No	Yes	No	No
67	Dhokwad	0	0	0	0	0	0	0	No	Yes	Yes	No	No	Yes	No	No
68	Jamb	0	0	1	0	0	0	0	Yes	Yes	Yes	No	No	No	No	No
69	Khamba	0	0	0	0	0	0	0	No	Yes	Yes	No	No	Yes	No	No
70	Paundul	0	0	1	0	0	0	0	Yes	Yes	Yes	No	No	Yes	Yes	No
71	Limba	0	0	1	0	0	0	0	No	Yes	Yes	No	No	Yes	Yes	No
72	Khalapuri	0	0	1	0	0	1	0	Yes	Yes	Yes	No	No	No	No	No

VILLAGE DIRECTORY

Village Directory

Land use (As in 2009)

Location Code No:- 523

Location Code No:- 0268

Availability of toilet & others Yes / No				Communication and transport facilities (If amenities available code -Yes is given except for Village Pin Code ,If not available within the village , the distance range code viz; a for < 5 Kms, b for 5-10 Kms and c for 10+ kms of nearest place where facility is available is given).								
Community toilet including bath.	Community toilet excluding bath.	Rural sanitary mart or sanitary hardware outlet available near the village.	Community bio- gas or recycle of waste for productive use.	Post office(PO)	Sub post office (SPO)	Post & Telegraph office (P&TO)	Village Pin Code	Telephones (Land lines)	Public call office (PCO)	Mobile phone coverage	Name village	Sr.No.
47	48	49	50	51	52	53	54	55	56	57	2	1
No	No	No	No	c	c	c	413249	a	a	Yes	Madmapuri	49
No	No	No	No	b	b	b	413249	Yes	a	Yes	Bhadkel	50
No	No	No	No	c	c	c	413229	Yes	a	Yes	Khopti	51
No	No	No	No	c	c	c		a	a	Yes	Kharmatwadi	52
No	No	No	No	c	c	c	413219	a	a	Yes	Chahurwadi	53
No	No	No	No	c	c	c	413219	a	a	Yes	Ukhalwadi	54
No	No	No	No	c	c	c	413214	a	a	Yes	Morjalwadi	55
No	No	No	No	c	Yes	c	413219	Yes	Yes	Yes	Jatnandur	56
No	No	No	No	c	Yes	c	413224	Yes	a	Yes	Jedhewadi	57
No	No	No	No	c	Yes	c	413229	Yes	Yes	Yes	Pangri	58
No	No	No	No	b	Yes	b	413249	Yes	Yes	Yes	Fulsangvi	59
No	No	No	No	c	c	c		a	a	Yes	Hajipur	60
No	No	No	No	c	c	c		a	a	Yes	Markadwadi	61
No	No	No	No	c	c	c		a	a	Yes	Kamleshwar Dhanora	62
No	No	No	No	b	b	b		Yes	Yes	Yes	Shirapurgat	63
No	No	No	No	b	b	b		b	b	Yes	Gazipur	64
No	No	No	No	c	c	c		a	a	a	Taradgavhan	65
No	No	No	No	c	Yes	c		Yes	Yes	Yes	Arvi	66
No	No	No	No	b	b	b	413249	b	b	Yes	Dhokwad	67
No	No	No	No	b	b	b	413249	Yes	Yes	Yes	Jamb	68
No	No	No	No	a	a	a		Yes	a	Yes	Khamba	69
No	No	No	No	b	b	b		Yes	Yes	Yes	Paundul	70
No	No	No	No	a	a	a		Yes	Yes	Yes	Limba	71
No	Yes	No	No	c	Yes	c	414205	Yes	Yes	Yes	Khalapuri	72

**Census of India 2011 -
Amenities and**

Name of District:- Bid

Name of CD Block:- Shirur (kasar)

Sr.No.	Name village	Communication and transport facilities (If amenities available code -Yes is given except for Village Pin Code ,If not available within the village , the distance range code viz; a for < 5 Kms, b for 5-10 Kms and c for 10+ kms of nearest place where facility is available is given).									
		Internet cafes/ Common service centre (CSC)	Private courier facility	Bus service (Public & Private)	Railway stations	Auto/Modified Autos	Taxis and Vans	Tractors	Cycle-pulled rickshaws(Manual & Machine driven)	Carts driven by animals	Sea /River ferry service
1	2	58	59	60	61	62	63	64	65	66	67
49	Madmapuri	c	c	Yes	c	b	b	c		c	
50	Bhadkel	b	b	Yes	c	b	b	c		c	
51	Khopti	c	c	Yes	c	b	b	c		c	
52	Kharmatwadi	c	c	a	c	b	b	c		c	
53	Chahurwadi	c	c	Yes	c	b	b	c		c	
54	Ukhalwadi	c	c	Yes	c	b	b	c		c	
55	Morjalwadi	c	c	Yes	c	b	b	c		c	
56	Jatnandur	c	c	Yes	c	b	b	c		c	
57	Jedhewadi	c	c	Yes	c	b	b	c		c	
58	Pangri	c	c	Yes	c	b	b	c		c	
59	Fulsangvi	c	c	Yes	c	b	b	c		c	
60	Hajipur	c	c	Yes	c	b	b	c		c	a
61	Markadwadi	c	c	Yes	c	b	b	c		c	
62	Kamleshwar Dhanora	c	c	Yes	c	b	b	c		c	
63	Shirapurgat	c	c	Yes	c	b	b	c		c	
64	Gazipur	c	c	Yes	c	b	b	c		c	c
65	Taradgavhan	c	c	a	b	b	b	c		c	c
66	Arvi	c	c	Yes	c	Yes	Yes	c		c	
67	Dhokwad	c	c	b	c	b	b	c		c	
68	Jamb	c	c	Yes	c	b	b	c		c	
69	Khamba	c	c	Yes	c	b	b	c		c	
70	Paundul	c	c	Yes	c	b	b	c		c	
71	Limba	a	a	Yes	a	b	b	c		c	a
72	Khalapuri	c	c	Yes	c	Yes	Yes	c		c	

VILLAGE DIRECTORY

Village Directory

Land use (As in 2009)

Location Code No:- 523

Location Code No:- 0268

Village connected to highways,village roads, banks & credit societies (If amenities available code -Yes is given, If not available within the village , the distance range code viz; a for < 5 Kms, b for 5-10 Kms and c for 10+ kms of nearest place where facility is available is given).												Name village	Sr.No.
Connected to national highway(NH)	Connected to state highway(SH)	Connected to major district road (MDR)	Connected to others district road	Pucca roads	Kutchcha roads	Water bounded macadam(WBM) roads	Navigable waterway (river/canal)(NW)	Footpaths (FP)	Commercial & Co-operative Banks	ATM	Agricultural Credit Societies		
68	69	70	71	72	73	74	75	76	77	78	79	2	1
c	c	Yes	Yes	a	Yes	Yes		Yes	c	c	a	Madmapuri	49
c	b	Yes	Yes	Yes	Yes	Yes		Yes	c	c	a	Bhadkel	50
b	b	b	b	Yes	Yes	Yes		Yes	c	c	Yes	Khopti	51
b	a	b	b	Yes	Yes	Yes		Yes	c	c	a	Kharmatwadi	52
b	c	a	a	Yes	a	a		Yes	c	c	a	Chahurwadi	53
b	c	a	b	a	Yes	Yes		Yes	c	c	a	Ukhalwadi	54
b	c	a	a	Yes	Yes	Yes		Yes	c	c	a	Morjalwadi	55
a	c	a	a	Yes	Yes	Yes		Yes	c	c	Yes	Jatnandur	56
a	c	a	Yes	Yes	Yes	Yes		Yes	c	c	Yes	Jedhewadi	57
a	a	a	a	Yes	Yes	Yes		Yes	c	c	Yes	Pangri	58
b	Yes	Yes	b	Yes	Yes	Yes		Yes	b	c	Yes	Fulsangvi	59
a	Yes	Yes	a	Yes	Yes	Yes		Yes	c	c	a	Hajipur	60
b	a	Yes	Yes	a	Yes	Yes		Yes	c	c	a	Markadwadi	61
c	b	b	b	Yes	a	a		Yes	c	c	a	Kamleshwar Dhanora	62
c	c	a	Yes	Yes	Yes	Yes		Yes	b	c	Yes	Shirapurgat	63
c	c	b	b	Yes	Yes	Yes		Yes	c	c	a	Gazipur	64
c	c	c	c	b	Yes	b		Yes	c	c	a	Taradgavhan	65
c	c	Yes	Yes	Yes	Yes	Yes		Yes	c	c	Yes	Arvi	66
c	c	Yes	Yes	Yes	Yes	Yes		Yes	b	c	a	Dhokwad	67
c	c	Yes	Yes	Yes	Yes	Yes		Yes	c	c	Yes	Jamb	68
c	b	a	Yes	Yes	Yes	Yes		Yes	a	c	Yes	Khamba	69
c	b	b	Yes	Yes	a	a		Yes	c	c	Yes	Paundul	70
a	a	a	Yes	Yes	Yes	a		Yes	a	c	Yes	Limba	71
c	b	Yes	Yes	Yes	Yes	a		Yes	c	c	Yes	Khalapuri	72

Census of India 2011 -**Amenities and**

Name of District:- Bid

Name of CD Block:- Shirur (kasar)

Sr.No.	Name village	Availability of miscellaneous facilities (If amenities available code -Yes is given, If not available within the village , the distance range code viz; a for < 5 Kms, b for 5-10 Kms and c for 10+ kms of nearest place where facility is available is given).										
		Self-Help Group (SHG)	Public distribution system (PDS) shop	Mandis / Regular market	Weekly Haat	Agricultural marketing society	Integrated Child Development Scheme (Nutritional Centres)	Anganwadi Centre (Nutritional Centres)	Others (Nutritional Centres)	ASHA (Accredited Social Health Activist)	Community centre with/without TV	Sports Field,
1	2	80	81	82	83	84	85	86	87	88	89	90
49	Madmapuri	Yes	a	c	c	c	Yes	Yes	Yes	c	c	c
50	Bhadkel	Yes	a	b	b	b	Yes	Yes	Yes	c	c	c
51	Khopti	Yes	Yes	c	b	c	Yes	Yes	Yes	c	c	c
52	Kharmatwadi	a	a	b	c	a	Yes	Yes	Yes	c	c	c
53	Chahurwadi	Yes	a	b	c	c	Yes	Yes	Yes	c	c	c
54	Ukhalwadi	Yes	Yes	c	b	c	Yes	Yes	Yes	c	c	c
55	Morjalwadi	Yes	Yes	c	c	c	Yes	Yes	Yes	c	c	c
56	Jatnandur	Yes	Yes	c	c	c	Yes	Yes	Yes	Yes	c	c
57	Jedhewadi	Yes	Yes	c	c	c	Yes	Yes	Yes	c	c	c
58	Pangri	Yes	Yes	c	b	c	Yes	Yes	Yes	Yes	c	c
59	Fulsangvi	Yes	Yes	c	c	c	Yes	Yes	Yes	Yes	c	c
60	Hajipur	Yes	Yes	c	a	c	Yes	Yes	Yes	c	c	c
61	Markadwadi	Yes	Yes	c	a	c	Yes	Yes	Yes	c	c	c
62	Kamleshwar Dhanora	Yes	Yes	c	b	c	Yes	Yes	Yes	c	c	c
63	Shirapurgat	Yes	Yes	c	b	c	Yes	Yes	Yes	Yes	c	c
64	Gazipur	Yes	Yes	c	b	b	Yes	Yes	Yes	c	c	c
65	Taradgavhan	a	b	b	c	c	Yes	Yes	Yes	c	c	c
66	Arvi	Yes	Yes	c	c	c	Yes	Yes	Yes	Yes	Yes	c
67	Dhokwad	a	a	b	b	a	Yes	Yes	Yes	c	c	c
68	Jamb	Yes	a	b	b	c	Yes	Yes	Yes	Yes	c	c
69	Khamba	Yes	Yes	c	a	c	Yes	Yes	Yes	c	c	c
70	Paundul	Yes	Yes	c	a	c	Yes	Yes	Yes	Yes	c	c
71	Limba	Yes	Yes	a	a	a	Yes	Yes	Yes	Yes	c	c
72	Khalapuri	Yes	Yes	c	Yes	c	Yes	Yes	Yes	Yes	Yes	c

VILLAGE DIRECTORY

Village Directory

Land use (As in 2009)

Location Code No:- 523

Location Code No:- 0268

Availability of miscellaneous facilities (If amenities available code -Yes is given, If not available within the village , the distance range code viz; a for < 5 Kms, b for 5-10 Kms and c for 10+ kms of nearest place where facility is available is given).							Availability of electricity (Yes/No)				Nearest Town			
Sports Club / Recreation Centre	Cinema / Video Hall	Public Library	Public Reading Room	Newspaper Supply	Assembly Polling station	Birth & Death Registration Office	Power Supply for Domestic Use (ED)	Power Supply for Agricultural Use (EAG)	Power Supply for Commercial Use (EC)	Power Supply for All Uses (EA)	Name	Distance range code i.e. a for < 5 Kms, b for 5-10 Kms and c for 10+ kms .	Name village	Sr.No.
91	92	93	94	95	96	97	98	99	100	101	102	103	2	1
c	c	c	c	c	b	a	Yes	Yes	No	No	Bid	c	Madmapuri	49
c	c	c	c	c	b	a	Yes	Yes	Yes	Yes	Bid	c	Bhadkel	50
c	c	c	c	b	b	a	Yes	Yes	Yes	Yes	Bid	c	Khopti	51
c	c	c	c	a	a	a	Yes	Yes	No	No	Bid	c	Kharmatwadi	52
c	c	c	c	b	b	a	Yes	Yes	No	No	Bid	c	Chahurwadi	53
c	c	c	c	b	b	a	Yes	Yes	No	No	Bid	c	Ukhalwadi	54
c	c	c	c	b	b	a	Yes	Yes	No	No	Bid	c	Morjalwadi	55
c	c	c	c	Yes	Yes	Yes	Yes	Yes	Yes	Yes	Bid	c	Jatnandur	56
c	c	c	c	c	b	Yes	Yes	Yes	Yes	Yes	Bid	c	Jedhewadi	57
c	c	c	c	Yes	Yes	Yes	Yes	Yes	Yes	Yes	Bid	c	Pangri	58
c	c	c	c	Yes	Yes	Yes	Yes	Yes	Yes	Yes	Bid	c	Fulsangvi	59
c	c	c	c	c	b	Yes	Yes	Yes	No	No	Shirur	c	Hajipur	60
c	c	c	c	c	b	a	Yes	Yes	No	No	Shirur	c	Markadwadi	61
c	c	c	c	b	b	a	Yes	Yes	No	No	Bid	c	Kamleshwar Dhanora	62
c	c	c	c	Yes	Yes	a	Yes	Yes	Yes	Yes	Bid	c	Shirapurgat	63
c	c	c	c	c	b	Yes	Yes	Yes	No	No	Bid	c	Gazipur	64
c	c	c	c	c	b	b	Yes	Yes	No	No	Bid	c	Taradgavhan	65
c	c	c	c	Yes	Yes	Yes	Yes	Yes	Yes	Yes	Bid	c	Arvi	66
c	c	c	c	c	b	a	Yes	Yes	No	No	Bid	c	Dhokwad	67
c	c	c	c	Yes	Yes	a	Yes	Yes	Yes	Yes	Bid	c	Jamb	68
c	c	c	c	c	b	Yes	Yes	Yes	Yes	Yes	Bid	c	Khamba	69
c	c	c	c	Yes	Yes	Yes	Yes	Yes	Yes	Yes	Bid	c	Paundul	70
c	c	c	c	Yes	Yes	Yes	Yes	Yes	Yes	Yes	Bid	c	Limba	71
c	c	Yes	Yes	Yes	Yes	Yes	Yes	Yes	Yes	Yes	Bid	c	Khalapuri	72

**Census of India 2011 -
Amenities and**

Name of District:- Bid

Name of CD Block:- Shirur (kasar)

Sr.No.	Name village	Land Use										
		Area under different types of land use (in hectares rounded up to one decimal place)										
		Forests	Area under Non-agricultural Uses	Barren and Un-cultivable land	Permanent Pastures and Other Grazing Lands	Land Under Miscellaneous Tree Crops etc.	Culturable Waste Land	Fallow lands other than current fallows	Current Fallows	Net Area Sown	Total Irrigated Land Area	Total Un-irrigated Land Area
1	2	104	105	106	107	108	109	110	111	112	113	114
49	Madmapuri	50	2	55.1	143	2	30	5.4	0	252.2	54.2	198
50	Bhadkel	0	3	56	0	5	250	0	50	506.2	5	501.2
51	Khopti	0	2	0	0	0	40	0	0	610.1	24	586.1
52	Kharmatwadi	0	2	102	0	2	10	0	0	232.2	10	222.2
53	Chahurwadi	0	2.6	0	0	0	0	0	0	102.6	80	22.6
54	Ukhalwadi	0	6	12	17	2	0	0	5	144.2	20	124.2
55	Morjalwadi	0	4	6.8	0.2	2	0	0	0	207.8	90	117.8
56	Jatnandur	19.3	2	175.6	72.8	21	132	0	70	1780.2	160	1620.2
57	Jedhewadi	0	3.3	92	19.3	3	0	0	0	166.6	85	81.6
58	Pangri	0	2	33.8	72.5	10	16	9.8	0	784.4	61	723.4
59	Fulsangvi	0	2	0	0	0	0	0	0	1101	100	1001
60	Hajipur	0	2	0	20.6	0	0	0	0	456.3	10	446.3
61	Markadwadi	0	2	0	21.6	0	0	0	0	378.5	12.4	366.1
62	Kamleshwar Dhanora	0	27.8	10.8	6.8	0	0	0	0	522.2	19	503.2
63	Shirapurgat	0	2	0	0	0	90	0	0	678	30	648
64	Gazipur	0	1.9	0.7	0	0	18.2	0	0	146.7	30	116.7
65	Taradgavhan	0	2.1	10.2	0	0	2	0	0	239.8	65	174.8
66	Arvi	0	142.1	103.1	6.4	0	11.3	0	0	1188.3	430.3	758
67	Dhokwad	0	6.9	1.8	0	0	0	0	0	186.1	3.6	182.5
68	Jamb	0	3	3.2	69.7	0	12.4	0	0	837.2	230	607.2
69	Khamba	0	50	0	0	0	49	0	0	334	50	284
70	Paundul	0	185.7	169.4	147.2	0	0	0	0	392.6	90	302.6
71	Limba	18	2	53.6	0	0	0	18.6	0	404.6	77	327.6
72	Khalapuri	0	2	0	41	0	0	0	22.4	1480.7	400	1080.7

VILLAGE DIRECTORY

Village Directory

Land use (As in 2009)

Location Code No:- 523

Location Code No:- 0268

Land Use					Name of three most important commodities manufactured			Name of Village	Serial Number
Area irrigated by source (in hectare).					First	Second	Third		
Canals (C)	Wells/Tube-wells(W/TW)	Tanks/Lakes(T/L)	Water Falls(WF)	Others(O)					
115	116	117	118	119	120	121	122	2	1
0	54.2	0	0	0				Madmapuri	49
0	5	0	0	0				Bhadkel	50
0	24	0	0	0				Khopti	51
0	0	10	0	0				Kharmatwadi	52
0	80	0	0	0				Chahurwadi	53
0	20	0	0	0				Ukhalwadi	54
30	60	0	0	0				Morjalwadi	55
0	160	0	0	0				Jatnandur	56
0	85	0	0	0				Jedhewadi	57
0	61	0	0	0				Pangri	58
0	100	0	0	0				Fulsangvi	59
0	10	0	0	0				Hajipur	60
0	12.4	0	0	0				Markadwadi	61
0	19	0	0	0				Kamleshwar Dhanora	62
0	30	0	0	0				Shirapurgat	63
0	30	0	0	0				Gazipur	64
0	65	0	0	0				Taradgavhan	65
265.3	165	0	0	0				Arvi	66
0	3.6	0	0	0				Dhokwad	67
90.5	139.5	0	0	0				Jamb	68
0	50	0	0	0				Khamba	69
30	60	0	0	0				Paundul	70
37	40	0	0	0				Limba	71
0	400	0	0	0				Khalapuri	72

**Census of India 2011 -
Amenities and**

Name of District:- Bid

Name of CD Block:- Shirur (kasar)

Sr.No.	Name village	Location code no.	Total area of the village (in hectares rounded up to one decimal place)	Total population (2011 census)	Number of households (2011 census)	Number of educational amenities available. (If not available within the village , the distance range code viz; a for < 5 Kms, b for 5-10 Kms and c for 10+ kms of nearest place where facility is available is given).									
						Pre-Primary school (PP)	Primary school (P)	Middle school (M)	Secondary School (S)	Senior Secondary school (SS)	Degree college of arts science & commerce (ASC)	Engineering college(EC)	Medical college (MC)	Management institute (MI)	Polytechnic (Pt)
1	2	3	4	5	6	7	8	9	10	11	12	13	14	15	16
73	Padali	559073	1842.5	3289	721	5	4	1	1	1	c	c	c	c	c
74	Nagarewadi	559074	0	694	132	4	1	a	c	b	b	c	c	c	c
75	Tagadgaon	559075	1415	2571	534	2	4	2	1	a	c	c	c	c	c
76	Khokermoha	559076	1588.8	3869	752	3	5	2	1	1	c	c	c	c	c
77	Hiversinga	559077	1056.1	2345	437	5	3	1	1	1	c	c	c	c	c
78	Aurangpur	559078	665.7	657	147	3	1	1	a	a	c	c	c	c	c
79	Shirapur Dhumal	559079	1200.7	2038	471	2	3	1	a	a	c	c	c	c	c
80	Anandwadi	559080	415	763	155	3	2	1	1	b	c	c	c	c	c
81	Ghugewadi	559081	357.5	845	155	1	2	1	a	a	c	c	c	c	c
82	Dhangarwadi	559082	874	1363	252	1	2	a	a	a	a	c	c	c	c
83	Raimoha	559083	1506	4051	874	2	6	2	1	1	c	c	c	c	c
84	Sangalwadi	559084	477.3	642	125	4	1	1	1	a	a	a	c	c	c
85	Dhisalewadi	559085	135.2	150	30	1	1	a	a	a	c	c	c	c	c
86	Dolamachiwadi	559086	214.4	637	79	1	1	a	a	a	c	c	c	c	c
87	Yewalwadi	559087	601	804	164	1	1	b	c	b	c	c	c	c	c
88	Vanjarwadi	559088	596	1182	229	1	2	c	b	b	c	c	c	c	c
89	Takalwadi	559089	237.2	575	124	1	1	a	a	a	c	c	c	c	c
90	Baragwadi	559090	463.4	653	145	1	1	1	a	a	c	c	c	c	c
91	Rupewadi	559091	193.4	195	36	1	1	b	b	b	c	c	c	c	c
92	Malkachiwadi	559092	1307	1780	354	1	2	1	a	b	c	c	c	c	c
93	Bhanakwadi Kh.	559093	490	1243	197	3	2	1	b	b	c	c	c	c	c
94	Hatkarwadi	559094	1412	1252	209	1	2	a	b	b	c	c	c	c	c
Block T O T A L :			74971.1	128583	26642	171	205	78	34	19	0	0	0	0	0

VILLAGE DIRECTORY

Village Directory

Land use (As in 2009)

Location Code No:- 523

Location Code No:- 0268

Number of educational amenities available. (If not available within the village , the distance range code viz; a for < 5 Kms, b for 5-10 Kms and c for 10+ kms of nearest place where facility is available is given).				Number of Medical Amenities available. (If not available within the village , the distance range code viz; a for < 5 Kms, b for 5-10 Kms and c for 10+ kms of nearest place where facility is available is given).										Name village	Sr.No.	
Vocational training school /ITI	Non-formal training centre (NFTC)	Special school for disabled (SSD)	Others (specify)	Community health centre (CHC)	Primary health centre (PHC)	Primary health sub centre (PHS)	Maternity and child welfare centre (MCW)	T.B. clinic (TBC)	Hospital-allopathic (HA)	Hospital-alternative medicine (HO)	Dispensary (D)	Veterinary hospital (VH)	Mobile health clinic (MHC)			Family welfare centre (FWC)
17	18	19	20	21	22	23	24	25	26	27	28	29	30	31	2	1
c	c	c		c	c	1	c	c	c	b	c	b	c	c	Padali	73
b	b	c		c	c	b	c	c	c	b	c	b	b	c	Nagarewadi	74
c	c	c		c	c	a	c	c	c	c	c	a	c	c	Tagadgaon	75
c	c	c		c	c	1	c	c	c	c	c	b	c	c	Khokermoha	76
c	c	c		c	c	1	c	c	c	c	c	b	c	c	Hiversinga	77
c	c	c		c	c	a	c	c	c	b	c	b	c	c	Aurangpur	78
c	c	c		c	c	a	c	c	c	c	c	a	c	c	Shirapur Dhumal	79
c	c	c	1	c	c	b	c	c	c	c	c	b	c	c	Anandwadi	80
c	c	c		c	c	a	c	c	c	c	c	b	c	c	Ghugewadi	81
c	c	c	1	c	c	a	c	c	c	c	c	a	1	c	Dhangarwadi	82
c	c	c		1	c	1	1	1	1	c	1	1	1	1	Raimoha	83
c	c	c		c	c	a	c	c	c	c	c	a	c	c	Sangalwadi	84
c	c	c	1	c	c	a	c	c	c	c	c	a	c	c	Dhisalewadi	85
c	c	c	1	c	c	a	c	c	c	c	c	a	c	c	Dolamachiwadi	86
c	c	c		c	c	b	c	c	c	c	c	b	c	c	Yewalwadi	87
c	c	c	1	c	c	b	c	c	c	c	c	b	c	c	Vanjarwadi	88
c	c	c		c	c	a	c	c	c	c	c	a	c	c	Takalwadi	89
c	c	c		c	c	a	c	c	c	c	c	b	c	c	Baragwadi	90
c	c	c	1	c	c	b	c	c	c	c	c	b	c	c	Rupewadi	91
c	c	c	1	c	c	a	c	c	c	c	c	b	c	c	Malkachiwadi	92
c	c	c		c	c	b	c	c	c	c	c	b	c	c	Bhanakwadi Kh.	93
c	c	c		c	c	b	c	c	c	c	c	b	c	c	Hatkarwadi	94
2	0	0	16	1	2	20	3	3	3	0	6	6	3	3	Block T O T A L :	

**Census of India 2011 -
Amenities and**

Name of District:- Bid

Name of CD Block:- Shirur (kasar)

Sr.No.	Name village	Number of Non-Government Medical Amenities available.							Availability of drinking water - Yes / No							
		Charitable non Govt. hospital/Nursing home.	Medical practitioner with MBBS Degree	Medical practitioner with other degree	Medical practitioner with no degree	Traditional practitioner and faith healer .	Medicine Shop	Others	Tap water (Treated/Untreated)	Well water (Covered / Uncovered well)	Hand Pump	Tube wells / Bore well	Spring	River / Canal	Tank / Pond / Lake	Others
1	2	32	33	34	35	36	37	38	39	40	41	42	43	44	45	46
73	Padali	0	0	1	0	0	1	0	Yes	Yes	Yes	Yes	No	Yes	Yes	No
74	Nagarewadi	0	0	0	0	0	0	0	No	Yes	Yes	No	No	No	Yes	No
75	Tagadgaon	0	0	1	0	0	0	0	Yes	Yes	Yes	No	No	Yes	Yes	No
76	Khokermoha	0	0	1	0	0	1	0	Yes	Yes	Yes	No	No	Yes	Yes	No
77	Hiversinga	0	0	1	0	0	0	0	Yes	Yes	Yes	No	No	Yes	Yes	No
78	Aurangpur	0	0	0	0	0	0	0	Yes	Yes	No	No	No	Yes	Yes	No
79	Shirapur Dhumal	0	0	1	0	0	0	0	Yes	Yes	Yes	No	No	No	Yes	No
80	Anandwadi	0	0	0	0	0	0	0	Yes	Yes	Yes	No	No	No	Yes	No
81	Ghugewadi	0	0	0	0	0	0	0	Yes	Yes	Yes	No	No	Yes	Yes	No
82	Dhangarwadi	0	0	1	0	0	0	0	No	Yes	Yes	No	No	No	Yes	No
83	Raimoha	0	0	1	0	0	1	0	Yes	Yes	Yes	Yes	No	No	Yes	No
84	Sangalwadi	0	0	0	0	0	0	0	Yes	Yes	Yes	No	No	Yes	No	No
85	Dhisalewadi	0	0	0	0	0	0	0	No	Yes	Yes	No	No	Yes	No	No
86	Dolamachiwadi	0	0	0	0	0	0	0	Yes	Yes	Yes	No	No	Yes	No	No
87	Yewalwadi	0	0	0	0	0	0	0	Yes	Yes	Yes	No	No	Yes	No	No
88	Vanjarwadi	0	0	1	0	0	0	0	Yes	Yes	Yes	No	No	Yes	No	No
89	Takalwadi	0	0	0	0	0	0	0	Yes	Yes	Yes	No	No	Yes	No	No
90	Baragwadi	0	0	0	0	0	0	0	Yes	Yes	Yes	No	No	Yes	Yes	No
91	Rupewadi	0	0	0	0	0	0	0	No	Yes	No	No	No	Yes	Yes	No
92	Malkachiwadi	0	0	1	0	0	0	0	Yes	Yes	Yes	Yes	No	Yes	Yes	No
93	Bhanakwadi Kh.	0	0	1	0	0	0	0	Yes	Yes	Yes	No	No	Yes	No	No
94	Hatkarwadi	0	0	1	0	0	0	0	Yes	Yes	Yes	No	No	Yes	No	No
Block T O T A L :		0	1	48	0	0	8	0	66	94	80	12	0	52	29	0

VILLAGE DIRECTORY

Village Directory

Land use (As in 2009)

Location Code No:- 523

Location Code No:- 0268

Availability of toilet & others Yes / No				Communication and transport facilities (If amenities available code -Yes is given except for Village Pin Code ,If not available within the village , the distance range code viz; a for < 5 Kms, b for 5-10 Kms and c for 10+ kms of nearest place where facility is available is given).								
Community toilet including bath.	Community toilet excluding bath.	Rural sanitary mart or sanitary hardware outlet available near the village.	Community bio- gas or recycle of waste for productive use.	Post office(PO)	Sub post office (SPO)	Post & Telegraph office (P&TO)	Village Pin Code	Telephones (Land lines)	Public call office (PCO)	Mobile phone coverage	Name village	Sr.No.
47	48	49	50	51	52	53	54	55	56	57	2	1
No	Yes	No	No	Yes	c	Yes	413249	Yes	Yes	Yes	Padali	73
No	No	No	No	b	c	b	413249	b	b	Yes	Nagarewadi	74
No	No	No	No	a	a	a		Yes	Yes	Yes	Tagadgaon	75
No	Yes	No	No	Yes	c	Yes		Yes	Yes	Yes	Khokermoha	76
No	No	No	No	b	Yes	b		Yes	Yes	Yes	Hiversinga	77
No	No	No	No	a	a	a		a	a	Yes	Aurangpur	78
No	No	No	No	a	a	a		Yes	Yes	Yes	Shirapur Dhumal	79
No	No	No	No	b	b	b		Yes	a	Yes	Anandwadi	80
No	No	No	No	b	b	b		Yes	a	Yes	Ghugewadi	81
No	No	No	No	a	a	a		Yes	Yes	Yes	Dhangarwadi	82
No	Yes	No	No	Yes	c	Yes	414205	Yes	Yes	Yes	Raimoha	83
No	No	No	No	a	c	a		a	a	Yes	Sangalwadi	84
No	No	No	No	c	c	c		a	a	Yes	Dhisalewadi	85
No	No	No	No	c	c	c		a	a	Yes	Dolamachiwadi	86
No	No	No	No	c	c	c		Yes	a	Yes	Yewalwadi	87
No	No	No	No	c	c	c		Yes	Yes	Yes	Vanjarwadi	88
No	No	No	No	c	c	c		a	a	Yes	Takalwadi	89
No	No	No	No	b	b	b		a	a	Yes	Baragwadi	90
No	No	No	No	a	a	a		b	b	Yes	Rupewadi	91
No	No	No	No	b	b	b		Yes	Yes	Yes	Malkachiwadi	92
No	No	No	No	c	c	c		Yes	Yes	Yes	Bhanakwadi Kh.	93
No	No	No	No	c	c	c		Yes	Yes	Yes	Hatkarwadi	94
0	8	0	0	7	17	7	48	63	48	92	Block T O T A L :	

**Census of India 2011 -
Amenities and**

Name of District:- Bid

Name of CD Block:- Shirur (kasar)

Sr.No.	Name village	Communication and transport facilities (If amenities available code -Yes is given except for Village Pin Code ,If not available within the village , the distance range code viz; a for < 5 Kms, b for 5-10 Kms and c for 10+ kms of nearest place where facility is available is given).									
		Internet cafes/ Common service centre (CSC)	Private courier facility	Bus service (Public & Private)	Railway stations	Auto/Modified Autos	Taxis and Vans	Tractors	Cycle-pulled rickshaws(Manual & Machine driven)	Carts driven by animals	Sea /River ferry service
1	2	58	59	60	61	62	63	64	65	66	67
73	Padali	c	c	Yes	c	Yes	Yes	c		c	
74	Nagarewadi	c	c	Yes	c	b	b	c		c	
75	Tagadgaon	c	c	Yes	c	Yes	Yes	c		c	
76	Khokermoha	c	c	Yes	c	Yes	Yes	c		c	
77	Hiversinga	c	c	Yes	c	Yes	Yes	c		c	
78	Aurangpur	c	c	Yes	c	b	b	c		c	
79	Shirapur Dhumal	c	c	Yes	c	Yes	Yes	c		c	
80	Anandwadi	c	c	Yes	c	b	b	c		c	
81	Ghugewadi	c	c	Yes	c	b	b	c		c	
82	Dhangarwadi	c	c	Yes	c	b	b	c		c	
83	Raimoha	c	c	Yes	c	Yes	Yes	c		c	
84	Sangalwadi	c	c	Yes	c	a	a	c		c	
85	Dhisalewadi	c	c	a	c	a	a	c		c	
86	Dolamachiwadi	c	c	Yes	c	a	a	c		c	
87	Yewalwadi	c	c	Yes	c	b	b	c		c	
88	Vanjarwadi	c	c	Yes	c	b	b	c		c	
89	Takalwadi	c	c	Yes	c	b	b	c		c	
90	Baragwadi	c	c	Yes	c	b	b	c		c	
91	Rupewadi	c	c	b	c	a	a	c		c	
92	Malkachiwadi	c	c	Yes	c	a	a	c		c	
93	Bhanakwadi Kh.	c	c	Yes	c	b	b	c		c	
94	Hatkarwadi	c	c	Yes	c	b	b	c		c	
Block T O T A L :		1	1	85	0	19	19	0	0	0	0

VILLAGE DIRECTORY

Village Directory

Land use (As in 2009)

Location Code No:- 523

Location Code No:- 0268

Village connected to highways,village roads, banks & credit societies (If amenities available code -Yes is given, If not available within the village , the distance range code viz; a for < 5 Kms, b for 5-10 Kms and c for 10+ kms of nearest place where facility is available is given).												Name village	Sr.No.
Connected to national highway(NH)	Connected to state highway(SH)	Connected to major district road (MDR)	Connected to others district road	Pucca roads	Kutchcha roads	Water bounded macadam(WBM) roads	Navigable waterway (river/canal)(NW)	Footpaths (FP)	Commercial & Co-operative Banks	ATM	Agricultural Credit Societies		
68	69	70	71	72	73	74	75	76	77	78	79	2	1
c	c	a	Yes	Yes	Yes	Yes		Yes	Yes	c	Yes	Padali	73
c	c	Yes	Yes	Yes	Yes	Yes		Yes	b	b	a	Nagarewadi	74
c	c	a	b	Yes	a	a		Yes	a	c	Yes	Tagadgaon	75
c	b	Yes	b	Yes	a	a		Yes	b	c	Yes	Khokermoha	76
c	b	Yes	b	Yes	a	a		Yes	b	c	Yes	Hiversinga	77
c	a	Yes	b	Yes	a	a		Yes	a	c	a	Aurangpur	78
a	b	b	b	Yes	Yes	Yes		Yes	a	c	Yes	Shirapur Dhumal	79
b	b	b	b	a	Yes	Yes		Yes	b	c	a	Anandwadi	80
c	c	a	Yes	Yes	a	a		Yes	b	c	a	Ghugewadi	81
b	a	a	a	a	Yes	Yes		Yes	a	c	Yes	Dhangarwadi	82
b	Yes	Yes	Yes	Yes	a	Yes		Yes	c	c	Yes	Raimoha	83
c	c	a	Yes	Yes	Yes	Yes		Yes	c	c	a	Sangalwadi	84
c	c	a	a	a	Yes	Yes		Yes	a	c	a	Dhisalewadi	85
c	c	a	a	a	Yes	Yes		Yes	a	c	a	Dolamachiwadi	86
c	b	b	Yes	Yes	Yes	Yes		Yes	c	c	a	Yewalwadi	87
c	c	Yes	Yes	a	Yes	Yes		Yes	b	c	Yes	Vanjarwadi	88
c	b	Yes	Yes	Yes	Yes	Yes		Yes	a	c	a	Takalwadi	89
c	c	a	b	Yes	a	a		Yes	b	c	a	Baragwadi	90
c	b	b	Yes	a	a	a		Yes	b	c	b	Rupewadi	91
c	b	a	b	Yes	a	a		Yes	b	c	Yes	Malkachiwadi	92
c	c	b	b	Yes	Yes	Yes		Yes	c	c	Yes	Bhanakwadi Kh.	93
c	c	Yes	Yes	b	Yes	Yes		Yes	b	c	Yes	Hatkarwadi	94
4	10	44	60	75	78	70	0	94	3	0	55	Block T O T A L :	

Census of India 2011 -**Amenities and**

Name of District:- Bid

Name of CD Block:- Shirur (kasar)

Sr.No.	Name village	Availability of miscellaneous facilities (If amenities available code -Yes is given, If not available within the village , the distance range code viz; a for < 5 Kms, b for 5-10 Kms and c for 10+ kms of nearest place where facility is available is given).										
		Self-Help Group (SHG)	Public distribution system (PDS) shop	Mandis / Regular market	Weekly Haat	Agricultural marketing society	Integrated Child Development Scheme (Nutritional Centres)	Anganwadi Centre (Nutritional Centres)	Others (Nutritional Centres)	ASHA (Accredited Social Health Activist)	Community centre with/without TV	Sports Field,
1	2	80	81	82	83	84	85	86	87	88	89	90
73	Padali	Yes	Yes	c	Yes	c	Yes	Yes	Yes	Yes	Yes	c
74	Nagarewadi	Yes	Yes	b	b	b	Yes	Yes	Yes	c	c	c
75	Tagadgaon	Yes	Yes	c	a	c	Yes	Yes	Yes	Yes	Yes	c
76	Khokermoha	Yes	Yes	c	Yes	c	Yes	Yes	Yes	Yes	Yes	c
77	Hiversinga	Yes	Yes	c	a	c	Yes	Yes	Yes	Yes	Yes	c
78	Aurangpur	Yes	Yes	c	c	c	Yes	Yes	Yes	c	c	c
79	Shirapur Dhumal	Yes	Yes	c	c	c	Yes	Yes	Yes	Yes	Yes	c
80	Anandwadi	Yes	Yes	b	b	b	Yes	Yes	Yes	c	c	c
81	Ghugewadi	Yes	Yes	c	a	c	Yes	Yes	Yes	c	c	c
82	Dhangarwadi	Yes	Yes	c	a	a	Yes	Yes	Yes	Yes	c	c
83	Raimoha	Yes	Yes	c	Yes	c	Yes	Yes	Yes	Yes	Yes	c
84	Sangalwadi	Yes	Yes	a	a	c	Yes	Yes	Yes	c	c	c
85	Dhisalewadi	a	a	a	a	c	Yes	Yes	Yes	c	c	c
86	Dolamachiwadi	Yes	a	a	a	c	Yes	Yes	Yes	c	c	c
87	Yewalwadi	Yes	Yes	b	b	c	Yes	Yes	Yes	c	c	c
88	Vanjarwadi	Yes	Yes	b	b	b	Yes	Yes	Yes	Yes	c	c
89	Takalwadi	Yes	Yes	a	a	c	Yes	Yes	Yes	c	c	c
90	Baragwadi	Yes	Yes	c	a	c	Yes	Yes	Yes	c	c	c
91	Rupewadi	a	a	c	b	c	Yes	Yes	Yes	c	c	c
92	Malkachiwadi	Yes	a	c	b	c	Yes	Yes	Yes	Yes	c	c
93	Bhanakwadi Kh.	Yes	Yes	b	b	c	Yes	Yes	Yes	Yes	c	c
94	Hatkarwadi	Yes	Yes	b	b	c	Yes	Yes	Yes	Yes	c	c
Block T O T A L :		84	75	1	8	0	94	94	94	48	19	0

VILLAGE DIRECTORY

Village Directory

Land use (As in 2009)

Location Code No:- 523

Location Code No:- 0268

Availability of miscellaneous facilities (If amenities available code -Yes is given, If not available within the village , the distance range code viz; a for < 5 Kms, b for 5-10 Kms and c for 10+ kms of nearest place where facility is available is given).							Availability of electricity (Yes/No)				Nearest Town			
Sports Club / Recreation Centre	Cinema / Video Hall	Public Library	Public Reading Room	Newspaper Supply	Assembly Polling station	Birth & Death Registration Office	Power Supply for Domestic Use (ED)	Power Supply for Agricultural Use (EAG)	Power Supply for Commercial Use (EC)	Power Supply for All Uses (EA)	Name	Distance range code i.e. a for < 5 Kms, b for 5-10 Kms and c for 10+ kms .	Name village	Sr.No.
91	92	93	94	95	96	97	98	99	100	101	102	103	2	1
c	c	Yes	Yes	Yes	Yes	Yes	Yes	Yes	Yes	Yes	Bid	c	Padali	73
c	c	c	c	c	b	Yes	Yes	Yes	No	No	Bid	c	Nagarewadi	74
c	c	c	c	Yes	Yes	Yes	Yes	Yes	Yes	Yes	Bid	c	Tagadgaon	75
c	c	Yes	Yes	Yes	Yes	Yes	Yes	Yes	Yes	Yes	Bid	c	Khokermoha	76
c	c	c	c	Yes	Yes	Yes	Yes	Yes	Yes	Yes	Bid	c	Hiversinga	77
c	c	c	c	c	b	Yes	Yes	Yes	No	No	Bid	c	Aurangpur	78
c	c	c	c	Yes	Yes	Yes	Yes	Yes	Yes	Yes	Bid	c	Shirapur Dhumal	79
c	c	c	c	c	b	Yes	Yes	Yes	Yes	Yes	Bid	c	Anandwadi	80
c	c	c	c	a	a	a	Yes	Yes	Yes	Yes	Bid	c	Ghugewadi	81
c	c	c	c	Yes	Yes	a	Yes	Yes	Yes	Yes	Bid	c	Dhangarwadi	82
c	c	Yes	Yes	Yes	Yes	Yes	Yes	Yes	Yes	Yes	Bid	c	Raimoha	83
c	c	c	c	c	b	Yes	Yes	Yes	No	No	Bid	c	Sangalwadi	84
c	c	c	c	a	a	a	Yes	Yes	No	No	Bid	c	Dhisalewadi	85
c	c	c	c	a	a	a	Yes	Yes	No	No	Bid	c	Dolamachiwadi	86
c	c	c	c	c	b	a	Yes	Yes	Yes	Yes	Bid	c	Yewalwadi	87
c	c	c	c	Yes	Yes	a	Yes	Yes	Yes	Yes	Bid	c	Vanjarwadi	88
c	c	c	c	c	b	Yes	Yes	Yes	No	No	Bid	c	Takalwadi	89
c	c	c	c	a	a	a	Yes	Yes	No	No	Bid	c	Baragwadi	90
c	c	c	c	b	b	b	Yes	Yes	No	No	Bid	c	Rupewadi	91
c	c	c	c	Yes	Yes	Yes	Yes	Yes	Yes	Yes	Bid	c	Malkachiwadi	92
c	c	c	c	Yes	Yes	Yes	Yes	Yes	Yes	Yes	Bid	c	Bhanakwadi Kh.	93
c	c	c	c	Yes	Yes	Yes	Yes	Yes	Yes	Yes	Bid	c	Hatkarwadi	94
0	0	9	9	48	48	56	94	94	63	63	0	0	Block TOTAL :	

**Census of India 2011 -
Amenities and**

Name of District:- Bid

Name of CD Block:- Shirur (kasar)

Sr.No.	Name village	Land Use										
		Area under different types of land use (in hectares rounded up to one decimal place)										
		Forests	Area under Non-agricultural Uses	Barren and Un-cultivable land	Permanent Pastures and Other Grazing Lands	Land Under Miscellaneous Tree Crops etc.	Culturable Waste Land	Fallow lands other than current fallows	Current Fallows	Net Area Sown	Total Irrigated Land Area	Total Un-irrigated Land Area
1	2	104	105	106	107	108	109	110	111	112	113	114
73	Padali	0	43	113.2	92.2	0	0	0	0	1594.2	74.3	1519.9
74	Nagarewadi	0	0	0	0	0	0	0	0	0	0	0
75	Tagadgaon	0	223	0	0	0	20	0	0	1172	381	791
76	Khokermoha	0	116.4	86.8	54.7	0	0	30	20	1280.9	40	1240.9
77	Hiversinga	0	24.8	27.3	24	0	0	12	8	960	22	938
78	Aurangpur	0	6.2	12.4	8.1	0	0	9	8.9	621	8	613
79	Shirapur Dhumal	0	2	119	0	0	0	0	0	1079.6	334	745.6
80	Anandwadi	0	2	0	0	0	0	0	0	413	0	413
81	Ghugewadi	0	8.8	58.4	14.2	0	0	4.1	8	264	11	253
82	Dhangarwadi	0	2	18	217	0	0	0	4	633	100	533
83	Raimoha	0	26	12	123	6	24	7	5	1303	266	1037
84	Sangalwadi	0	11	0	0	0	3	0	0	463.3	10	453.3
85	Dhisalewadi	0	2	0	0	0	0	0	0	133.2	0	133.2
86	Dolamachiwadi	0	2	0	0	0	0	0	0	212.4	0	212.4
87	Yewalwadi	0	9	25	81	0	0	0	0	486	10	476
88	Vanjarwadi	0	5	9	94	0	4	0	0	484	20	464
89	Takalwadi	0	2.2	8	0	0	0	0	0	227	5	222
90	Baragwadi	178	149	0	0	0	79	0	0	57.4	29	28.4
91	Rupewadi	0	2	0	0	0	0	0	0	191.4	0	191.4
92	Malkachiwadi	0	20.9	30	34.1	0	0	25	21	1176	14	1162
93	Bhanakwadi Kh.	0	3	1	0	0	0	0	0	486	0	486
94	Hatkarwadi	125	6	2	308	0	0	0	5	966	0	966
Block T O T A L :		734.7	3388.4	2690.3	4124.9	145.9	1749	232	2142.8	59762.2	7108.8	52653.3

VILLAGE DIRECTORY

Village Directory

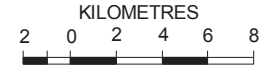
Land use (As in 2009)

Location Code No:- 523

Location Code No:- 0268

Land Use					Name of three most important commodities manufactured			Name of Village	Serial Number
Area irrigated by source (in hectare).					First	Second	Third		
Canals (C)	Wells/Tube-wells(W/TW)	Tanks/Lakes(T/L)	Water Falls(WF)	Others(O)					
115	116	117	118	119	120	121	122	2	1
0	74.3	0	0	0				Padali	73
0	0	0	0	0				Nagarewadi	74
0	181	200	0	0				Tagadgaon	75
0	40	0	0	0				Khokermoha	76
0	22	0	0	0				Hiversinga	77
0	8	0	0	0				Aurangpur	78
334	0	0	0	0				Shirapur Dhumal	79
0	0	0	0	0				Anandwadi	80
0	11	0	0	0				Ghugewadi	81
70	30	0	0	0				Dhangarwadi	82
110	150	6	0	0				Raimoha	83
0	5	0	0	5				Sangalwadi	84
0	0	0	0	0				Dhisalewadi	85
0	0	0	0	0				Dolamachiwadi	86
0	10	0	0	0				Yewalwadi	87
0	20	0	0	0				Vanjarwadi	88
0	5	0	0	0				Takalwadi	89
0	29	0	0	0				Baragwadi	90
0	0	0	0	0				Rupewadi	91
0	14	0	0	0				Malkachiwadi	92
0	0	0	0	0				Bhanakwadi Kh.	93
0	0	0	0	0				Hatkarwadi	94
2112.8	4643	301	2					Block T O T A L :	

INDIA
 MAHARASHTRA
TAHSIL GEORAI
 DISTRICT BID



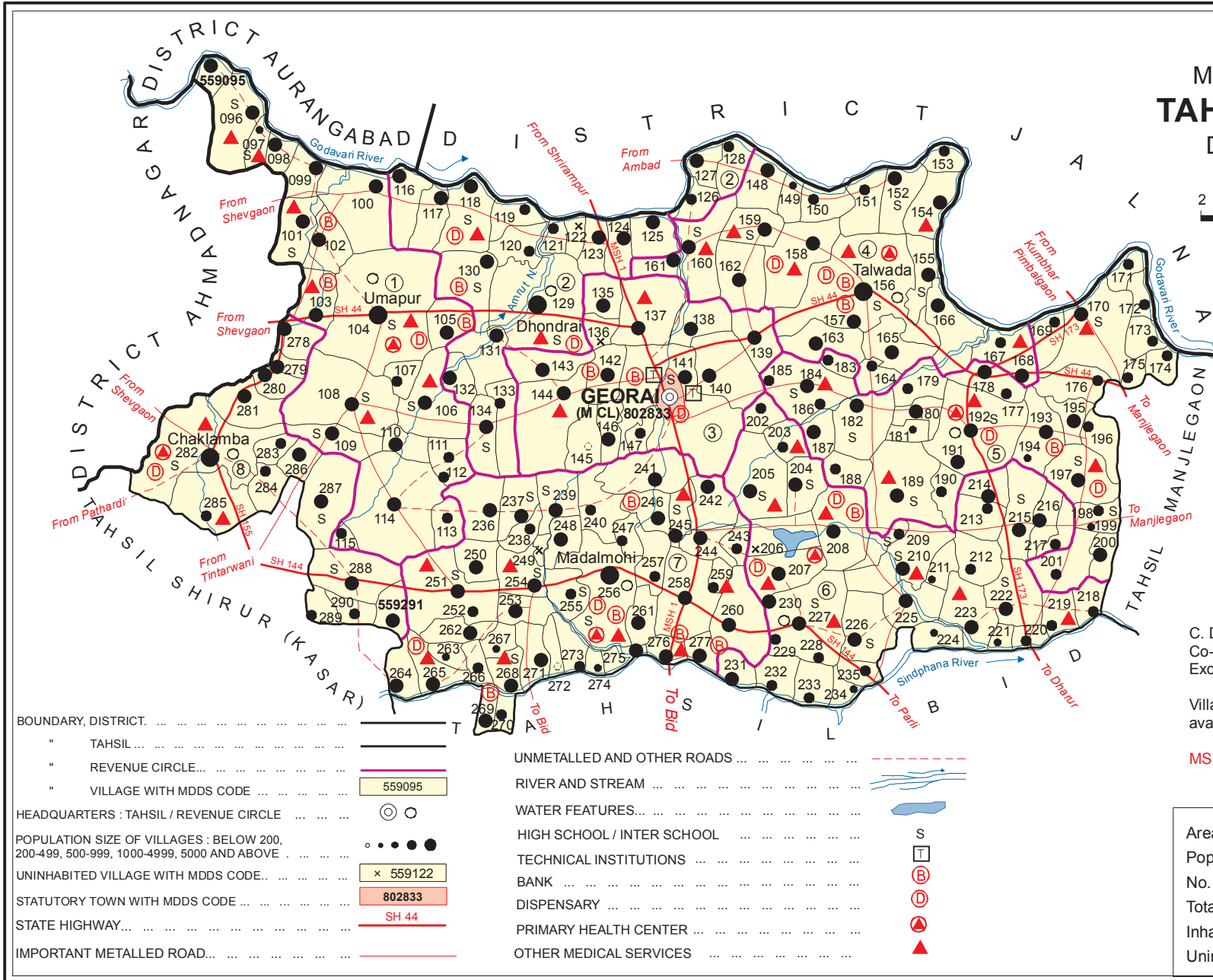
- REVENUE CIRCLES
- | No. | Name |
|-----|-----------|
| ① | UMAPUR |
| ② | DHONDRAI |
| ③ | GEORAI |
| ④ | TALWADA |
| ⑤ | JATEGAON |
| ⑥ | PACHEGAON |
| ⑦ | MADALMOHI |
| ⑧ | CHAKLAMBA |

C. D. Block Boundary of Georai is Co-terminus with Tahsil Boundary Excluding all Statutory Towns.

Village Boundaries, wherever not available, are not shown.

MSH - Major State Highway

Area in Km ²	: 1455.30
Population	: 338610
No. of Town	: 1
Total Villages	: 197
Inhabited Villages	: 193
Uninhabited Villages	: 4



- | | |
|--|-----------|
| BOUNDARY, DISTRICT | ————— |
| " TAHSIL | ————— |
| " REVENUE CIRCLE | ————— |
| " VILLAGE WITH MDDS CODE | 559095 |
| HEADQUARTERS : TAHSIL / REVENUE CIRCLE | ○ ○ |
| POPULATION SIZE OF VILLAGES : BELOW 200, 200-499, 500-999, 1000-4999, 5000 AND ABOVE | ● ● ● ● ● |
| UNINHABITED VILLAGE WITH MDDS CODE | x 559122 |
| STATUTORY TOWN WITH MDDS CODE | 802833 |
| STATE HIGHWAY | SH 44 |
| IMPORTANT METALLED ROAD | ————— |

- | | |
|----------------------------------|-------|
| UNMETALLED AND OTHER ROADS | --- |
| RIVER AND STREAM | ~~~~~ |
| WATER FEATURES | ~~~~~ |
| HIGH SCHOOL / INTER SCHOOL | S |
| TECHNICAL INSTITUTIONS | □ |
| BANK | ⊗ |
| DISPENSARY | ⊙ |
| PRIMARY HEALTH CENTER | ⊕ |
| OTHER MEDICAL SERVICES | ▲ |

Alphabetical list of Villages (C. D. Block wise)

Name of the District: Bid

Serial number	Name of village	2011 Census MDDS code number	2001 Census location code number
1	2	3	4

Name of C.D. Block: Georai

Location code of C.D. Block: 04218

1	Adpimpri	559280	27000403411400
2	Agar Nandur	559125	27000403395900
3	Aher Vahegaon	559260	27000403409400
4	Amla	559223	27000403405700
5	Ankota	559272	27000403410600
6	Antarvali Bk.	559158	27000403399200
7	Ardhapimpri	559281	27000403411500
8	Ardhmasla	559208	27000403404200
9	Aurangpur Jawalka	559206	27000403404000
10	Aurangpur Kukada	559235	27000403406900
11	Babultara	559175	27000403400900
12	Bagpimpalgaon	559137	27000403397100
13	Barhanpur	559259	27000403409300
14	Belgaon	559135	27000403396900
15	Belgudwadi	559179	27000403401300
16	Bhadangwadi	559255	27000403408900
17	Bhat Antarwali	559132	27000403396600
18	Bhatepuri	559188	27000403402200
19	Bhend Bk.	559214	27000403404800
20	Bhend Kh.	559213	27000403404700
21	Bhend Takli	559215	27000403404900
22	Bhogalgaon	559152	27000403398600
23	Bhojgaon	559131	27000403396500
24	Borgaon Bk.	559096	27000403393000
25	Borgaon Thadi	559153	27000403398700
26	Bori Pimpalgaon	559105	27000403393900
27	Bramhgaon	559110	27000403394400
28	Chaklamba	559282	27000403411600
29	Chavhanwadi	559165	27000403399900
30	Chikhali	559238	27000403407200
31	Chopdyachiwadi	559195	27000403402900
32	Chorpuri	559283	27000403411700
33	Daithan	559159	27000403399300
34	Damunaik Tanda	559228	27000403406200
35	Deoki	559161	27000403399500

Alphabetical list of Villages (C. D. Block wise)

Name of the District: Bid

Serial number	Name of village	2011 Census MDDS code number	2001 Census location code number
1	2	3	4

Name of C.D. Block: Georai

Location code of C.D. Block: 04218

36	Deopimpri	559134	27000403396800
37	Dhalegaon	559173	27000403400700
38	Dhanora	559225	27000403405900
39	Dharwanta	559264	27000403409800
40	Dhondrai	559129	27000403396300
41	Dhumeagaon	559279	27000403411300
42	Digrass	559224	27000403405800
43	Dimakhwadi	559269	27000403410300
44	Doiphod-wadi	559164	27000403399800
45	Erandgaon	559232	27000403406600
46	Gadewadi	559252	27000403408600
47	Gadhi	559245	27000403407900
48	Gaikwad Jalgaon	559103	27000403393700
49	Gangawadi	559120	27000403395400
50	Gangawadi	559155	27000403398900
51	Gaonkhor Tanda	559191	27000403402500
52	Gaundgaon	559143	27000403397700
53	Georai (Rural)	559141	27000403397500
54	Golegaon	559178	27000403401200
55	Golegaon Tanda	559177	27000403401100
56	Gondi Kh	559128	27000403396200
57	Gopat Pimpalgaon	559172	27000403400600
58	Govindwadi	559147	27000403398100
59	Govindwadi	559163	27000403399700
60	Gulaj	559100	27000403393400
61	Guntegaon	559098	27000403393200
62	Hingangaon	559127	27000403396100
63	Hirapur	559276	27000403411000
64	Hiwarwadi	559285	27000403411900
65	Irgaon	559233	27000403406700
66	Irlalnaik Tanda	559186	27000403402000
67	Itkur	559275	27000403410900
68	Jalgaon (majra)	559211	27000403404500
69	Jategaon	559192	27000403402600
70	Javaharwadi	559248	27000403408200

Alphabetical list of Villages (C. D. Block wise)

Name of the District: Bid

Serial number	Name of village	2011 Census MDDS code number	2001 Census location code number
1	2	3	4

Name of C.D. Block: Georai

Location code of C.D. Block: 04218

71	Jayramnaik Tanda	559229	27000403406300
72	Jodwadi	559289	27000403412300
73	Kajala	559291	27000403412500
74	Kajalyachi Wadi	559209	27000403404300
75	Kalwadi	559267	27000403410100
76	Kambi Majara	559216	27000403405000
77	Katchincholi	559148	27000403398200
78	Kathoda	559167	27000403400100
79	Kathoda Tanda	559168	27000403400200
80	Kaudgaon	559113	27000403394700
81	Kekat Pangri	559184	27000403401800
82	Khadki	559262	27000403409600
83	Khalegaon	559108	27000403394200
84	Khamgaon	559123	27000403395700
85	Khandvi	559205	27000403403900
86	Kherda Bk.	559201	27000403403500
87	Kherdawadi	559200	27000403403400
88	Khopati	559145	27000403397900
89	Kingaon	559139	27000403397300
90	Kolgaon	559251	27000403408500
91	Kolher	559138	27000403397200
92	KoltyeWadi	559181	27000403401500
93	Komalwadi	559133	27000403396700
94	Kopra	559234	27000403406800
95	Kumbharwadi	559261	27000403409500
96	Kumbhe Jalgaon	559111	27000403394500
97	Kuranpimpri	559095	27000403392900
98	Loladgaon	559273	27000403410700
99	Lonala	559199	27000403403300
100	Lonala Tanda	559198	27000403403200
101	Lukhamasla	559162	27000403399600
102	Madalmohi	559256	27000403409000
103	Mahandula	559286	27000403412000
104	Mahar Takli	559278	27000403411200
105	Malegaon Bk.	559101	27000403393500

Alphabetical list of Villages (C. D. Block wise)

Name of the District: Bid

Serial number	Name of village	2011 Census MDDS code number	2001 Census location code number
1	2	3	4

Name of C.D. Block: Georai

Location code of C.D. Block: 04218

106	Malegaon Kh.	559102	27000403393600
107	Malegaon Majra	559220	27000403405400
108	Malhivara	559202	27000403403600
109	Mankapur	559263	27000403409700
110	Manmodi	559240	27000403407400
111	Manubai Jawala	559169	27000403400300
112	Manyarwadi	559146	27000403398000
113	Marfala	559197	27000403403100
114	Marotichiwadi	559107	27000403394100
115	Mategaon	559106	27000403394000
116	Mhalas Pimpalgaon	559119	27000403395300
117	Mirgaon	559150	27000403398400
118	Mirkala	559246	27000403408000
119	Mudhapuri	559203	27000403403700
120	Mulukwadi	559247	27000403408100
121	Nagzari	559124	27000403395800
122	Nandalgaon	559219	27000403405300
123	Nandpur	559217	27000403405100
124	Nipani jawalka	559207	27000403404100
125	Pachegaon	559227	27000403406100
126	Padalsingi	559258	27000403409200
127	Padulyachiwadi	559190	27000403402400
128	Panchaleshwar	559117	27000403395100
129	Pandhari	559151	27000403398500
130	Pandharwadi	559142	27000403397600
131	Pangulgaon	559149	27000403398300
132	Patharwala Bk.	559099	27000403393300
133	Patharwala kh.	559097	27000403393100
134	Paulachiwadi	559109	27000403394300
135	Pimpalgaon Kanada	559231	27000403406500
136	Pimpla	559114	27000403394800
137	Poitanda	559157	27000403399100
138	Pokhari	559253	27000403408700
139	Raheri	559154	27000403398800
140	Rajapur	559166	27000403400000

Alphabetical list of Villages (C. D. Block wise)

Name of the District: Bid

Serial number	Name of village	2011 Census MDDS code number	2001 Census location code number
1	2	3	4

Name of C.D. Block: Georai

Location code of C.D. Block: 04218

141	Rajpimpri	559144	27000403397800
142	Rakshasabhuwan	559118	27000403395200
143	Rameshwar	559221	27000403405500
144	Ramnagar	559112	27000403394600
145	Rampuri	559170	27000403400400
146	Ramunaiktanda	559185	27000403401900
147	Ranjani	559244	27000403407800
148	Ranmala	559204	27000403403800
149	Rasulabad	559284	27000403411800
150	Revki	559160	27000403399400
151	Rohithal	559182	27000403401600
152	Rokda	559183	27000403401700
153	Rui	559210	27000403404400
154	Saidapur	559290	27000403412400
155	Sangam jalgaon	559126	27000403396000
156	Sathewadi	559250	27000403408400
157	Sawaleshwar	559121	27000403395500
158	Sawargaon jahagir	559122	27000403395600
159	Sawargaon pokhari	559254	27000403408800
160	Selu	559193	27000403402700
161	Selu Tanda	559194	27000403402800
162	Shahajanpur	559249	27000403408300
163	Shahajanpur chakla	559271	27000403410500
164	Shekta	559287	27000403412100
165	Shindewadi	559243	27000403407700
166	Shripat antarwala	559171	27000403400500
167	Simpegaon	559274	27000403410800
168	Sindkhed	559239	27000403407300
169	Sindphanachincholi	559218	27000403405200
170	Sirala	559187	27000403402100
171	Sirasdevi	559189	27000403402300
172	Sirasmarg	559268	27000403410200
173	Sujanpur	559136	27000403397000
174	Sultanpur	559212	27000403404600
175	Surdi Bk.	559176	27000403401000

Alphabetical list of Villages (C. D. Block wise)

Name of the District: Bid

Serial number	Name of village	2011 Census MDDS code number	2001 Census location code number
1	2	3	4

Name of C.D. Block: Georai

Location code of C.D. Block: 04218

176	Surlegaon	559116	27000403395000
177	Sushi	559236	27000403407000
178	Sushi Vadgaon	559237	27000403407100
179	Takadgaon	559140	27000403397400
180	Takalewadi	559115	27000403394900
181	Takalgaon	559277	27000403411100
182	Takalgavhan tarf georai	559266	27000403410000
183	Takalgavhan tarf talkhed	559196	27000403403000
184	Talanewadi	559130	27000403396400
185	Talewadi	559242	27000403407600
186	Talvat Borgaon	559226	27000403406000
187	Talwada	559156	27000403399000
188	Tandala	559288	27000403412200
189	Tape Nimgaon	559174	27000403400800
190	Tartewadi	559270	27000403410400
191	Thakar Adgaon	559180	27000403401400
192	Ukhadpimpri	559265	27000403409900
193	Umapur	559104	27000403393800
194	Vadgaon Dhok	559241	27000403407500
195	Vahegaon amala	559222	27000403405600
196	Vanjarwadi	559257	27000403409100
197	Vasatnagar	559230	27000403406400

VILLAGE DIRECTORY
GEORAI C.D.BLOCK

**Census of India 2011 -
Amenities and**

Name of District:- Bid

Name of CD Block:- Georai

Sr.No.	Name village	Location code no.	Total area of the village (in hectares rounded up to one decimal place)	Total population (2011 census)	Number of households (2011 census)	Number of educational amenities available. (If not available within the village , the distance range code viz; a for < 5 Kms, b for 5-10 Kms and c for 10+ kms of nearest place where facility is available is given).									
						Pre-Primary school (PP)	Primary school (P)	Middle school (M)	Secondary School (S)	Senior Secondary school (SS)	Degree college of arts science & commerce (ASC)	Engineering college(EC)	Medical college (MC)	Management institute (MI)	Polytechnic (Pt)
1	2	3	4	5	6	7	8	9	10	11	12	13	14	15	16
1	Kuranpimpri	559095	454	1628	339	1	2	1	a	a	c	c	c	c	c
2	Borgaon Bk.	559096	1373.3	2190	489	3	2	1	1	b	c	c	c	c	c
3	Patharwala kh.	559097	292.4	438	109	1	1	a	b	b	c	c	c	c	c
4	Guntegaon	559098	463.9	1264	277	1	1	1	b	c	c	c	c	c	c
5	Patharwala Bk.	559099	493	1028	220	1	1	1	b	b	c	c	c	c	c
6	Gulaj	559100	1741.4	3881	846	2	3	3	1	a	c	c	c	c	c
7	Malegaon Bk.	559101	978.5	2281	429	5	2	2	1	1	c	c	c	c	c
8	Malegaon Kh.	559102	790	2541	492	3	3	1	c	c	c	c	c	c	c
9	Gaikwad Jalgaon	559103	715	1736	347	3	2	1	a	a	c	c	c	c	c
10	Umapur	559104	4539	8479	1636	3	6	4	2	1	c	c	c	c	c
11	Bori Pimpalgaon	559105	709	1219	240	6	1	a	c	a	c	c	c	c	c
12	Mategaon	559106	1312	2081	506	2	2	1	1	a	c	c	c	c	c
13	Marotichiwadi	559107	328.6	609	130	3	1	a	a	a	c	c	c	c	c
14	Khalegaon	559108	2289.4	2778	562	2	2	1	1	b	c	c	c	c	c
15	Paulachiwadi	559109	916	2358	443	3	2	2	1	a	c	c	c	c	c
16	Bramhgaon	559110	452	1176	207	3	1	2	a	c	c	c	c	c	c
17	Kumbhe Jalgaon	559111	507	956	192	2	1	a	a	b	c	c	c	c	c
18	Ramnagar	559112	109	898	157	1	1	a	a	b	c	c	c	c	c
19	Kaudgaon	559113	426	724	135	1	1	a	a	b	c	c	c	c	c
20	Pimpla	559114	3251	4327	866	2	5	1	c	c	c	c	c	c	c
21	Takalewadi	559115	178	776	155	4	1	a	c	a	c	c	c	c	c
22	Surlegaon	559116	989.1	1752	360	1	2	1	b	b	c	c	c	c	c
23	Panchaleshwar	559117	612.8	2161	439	3	2	1	b	b	c	c	c	c	c
24	Rakshasabhuwan	559118	1420.6	3495	739	3	3	1	1	1	c	c	c	c	c

VILLAGE DIRECTORY

Village Directory

Land use (As in 2009)

Location Code No:- 523

Location Code No:- 0269

Number of educational amenities available. (If not available within the village , the distance range code viz; a for < 5 Kms, b for 5-10 Kms and c for 10+ kms of nearest place where facility is available is given).				Number of Medical Amenities available. (If not available within the village , the distance range code viz; a for < 5 Kms, b for 5-10 Kms and c for 10+ kms of nearest place where facility is available is given).										Name village	Sr.No.	
Vocational training school /ITI	Non-formal training centre (NFTC)	Special school for disabled (SSD)	Others (specify)	Community health centre (CHC)	Primary health centre (PHC)	Primary health sub centre (PHS)	Maternity and child welfare centre (MCW)	T.B. clinic (TBC)	Hospital-allopathic (HA)	Hospital-alternative medicine (HO)	Dispensary (D)	Veterinary hospital (VH)	Mobile health clinic (MHC)			Family welfare centre (FWC)
17	18	19	20	21	22	23	24	25	26	27	28	29	30	31	2	1
c	c	c		c	c	b	c	c	c	c	c	c	c	c	Kuranpimpri	1
c	c	c	1	c	c	1	c	c	c	c	c	c	c	c	Borgaon Bk.	2
c	c	c		c	c	b	c	c	c	c	c	c	c	c	Patharwala kh.	3
c	c	c		c	c	b	c	c	c	c	c	c	c	c	Guntegaon	4
c	c	c		c	c	b	c	c	c	c	c	c	c	c	Patharwala Bk.	5
c	c	c		c	c	1	c	c	c	c	c	c	c	c	Gulaj	6
c	c	c		c	c	1	c	c	c	c	c	b	c	c	Malegaon Bk.	7
c	c	c		c	c	b	c	c	c	c	c	1	c	c	Malegaon Kh.	8
c	c	c		c	c	1	c	c	c	c	c	c	c	c	Gaikwad Jalgaon	9
c	c	c		c	1	1	1	1	1	c	1	c	c	1	Umapur	10
c	c	c		c	c	a	c	c	c	c	c	c	c	c	Bori Pimpalgaon	11
c	c	c		c	c	1	c	c	c	c	c	a	c	c	Mategaon	12
c	c	c		c	c	b	c	c	c	c	c	c	c	c	Marotichiwadi	13
c	c	c		c	c	1	c	c	c	c	c	c	c	c	Khalegaon	14
c	c	c	1	c	c	b	c	c	c	c	c	c	c	c	Paulachiwadi	15
c	c	c		c	c	a	c	c	c	c	c	b	1	c	Bramhgaon	16
c	c	c		c	c	a	c	c	c	c	c	b	c	c	Kumbhe Jalgaon	17
c	c	c		c	c	a	c	c	c	c	c	b	c	c	Ramnagar	18
c	c	c		c	c	b	c	c	c	c	c	b	c	c	Kaudgaon	19
c	c	c	1	c	c	b	c	c	c	c	c	c	c	c	Pimpla	20
c	c	c		c	c	b	c	c	c	c	c	b	c	c	Takalewadi	21
c	c	c		c	c	b	c	c	c	c	c	c	c	c	Surlegaon	22
c	c	c		c	c	b	c	c	c	c	c	c	c	c	Panchaleshwar	23
c	c	c		c	c	1	c	c	c	c	1	1	c	c	Rakshasabhuwan	24

Census of India 2011 -

Amenities and

Name of District:- Bid

Name of CD Block:- Georai

Sr.No.	Name village	Number of Non-Government Medical Amenities available.							Availability of drinking water - Yes / No							
		Charitable non Govt. hospital/Nursing home.	Medical practitioner with MBBS Degree	Medical practitioner with other degree	Medical practitioner with no degree	Traditional practitioner and faith healer .	Medicine Shop	Others	Tap water (Treated/Untreated)	Well water (Covered / Uncovered well)	Hand Pump	Tube wells / Bore well	Spring	River / Canal	Tank / Pond / Lake	Others
1	2	32	33	34	35	36	37	38	39	40	41	42	43	44	45	46
1	Kuranpimpri	0	0	1	0	0	0	0	No	Yes	Yes	No	No	Yes	No	No
2	Borgaon Bk.	0	0	1	0	0	0	0	Yes	Yes	Yes	No	Yes	Yes	No	No
3	Patharwala kh.	0	0	0	0	0	0	0	Yes	Yes	Yes	No	Yes	Yes	No	No
4	Guntegaon	0	0	1	0	0	0	0	Yes	Yes	Yes	Yes	No	Yes	No	No
5	Patharwala Bk.	0	0	1	0	0	0	0	Yes	Yes	Yes	Yes	No	Yes	No	No
6	Gulaj	0	0	1	0	0	1	0	Yes	Yes	Yes	Yes	No	Yes	Yes	No
7	Malegaon Bk.	0	0	1	0	0	0	0	Yes	Yes	Yes	Yes	No	No	No	No
8	Malegaon Kh.	0	0	1	0	0	0	0	Yes	Yes	Yes	No	No	Yes	No	No
9	Gaikwad Jalgaon	0	0	1	0	0	0	0	No	Yes	Yes	Yes	No	Yes	No	No
10	Umapur	0	1	1	0	0	1	0	Yes	Yes	Yes	No	No	No	No	No
11	Bori Pimpalgaon	0	0	1	0	0	0	0	No	Yes	Yes	No	No	No	No	No
12	Mategaon	0	0	1	0	0	0	0	Yes	Yes	Yes	No	No	No	No	No
13	Marotichiwadi	0	0	0	0	0	0	0	No	Yes	Yes	No	No	No	No	No
14	Khalegaon	0	0	1	0	0	0	0	No	Yes	Yes	No	No	No	No	No
15	Paulachiwadi	0	0	1	0	0	0	0	Yes	Yes	Yes	No	No	No	No	No
16	Bramhgaon	0	0	1	0	0	0	0	No	Yes	Yes	No	No	No	No	No
17	Kumbhe Jalgaon	0	0	0	0	0	0	0	Yes	Yes	Yes	No	No	Yes	Yes	No
18	Ramnagar	0	0	0	0	0	0	0	Yes	Yes	Yes	No	No	No	Yes	No
19	Kaudgaon	0	0	0	0	0	0	0	Yes	Yes	Yes	No	No	No	No	No
20	Pimpla	0	0	1	0	0	1	0	Yes	Yes	Yes	Yes	No	No	Yes	No
21	Takalewadi	0	0	0	0	0	0	0	Yes	Yes	Yes	No	No	No	No	No
22	Surlegaon	0	0	1	0	0	0	0	Yes	Yes	Yes	Yes	No	Yes	No	No
23	Panchaleshwar	0	0	1	0	0	0	0	Yes	Yes	Yes	Yes	No	Yes	No	No
24	Rakshasabhuwan	0	0	1	0	0	1	0	Yes	Yes	Yes	No	Yes	Yes	No	No

VILLAGE DIRECTORY

Village Directory

Land use (As in 2009)

Location Code No:- 523

Location Code No:- 0269

Availability of toilet & others Yes / No				Communication and transport facilities (If amenities available code -Yes is given except for Village Pin Code ,If not available within the village , the distance range code viz; a for < 5 Kms, b for 5-10 Kms and c for 10+ kms of nearest place where facility is available is given).							Name village	Sr.No.
Community toilet including bath.	Community toilet excluding bath.	Rural sanitary mart or sanitary hardware outlet available near the village.	Community bio- gas or recycle of waste for productive use.	Post office(PO)	Sub post office (SPO)	Post & Telegraph office (P&TO)	Village Pin Code	Telephones (Land lines)	Public call office (PCO)	Mobile phone coverage		
47	48	49	50	51	52	53	54	55	56	57	2	1
No	No	No	No	b	b	b		Yes	Yes	Yes	Kuranpimpri	1
No	No	No	No	c	Yes	c		Yes	Yes	Yes	Borgaon Bk.	2
No	No	No	No	a	a	a		b	b	Yes	Patharwala kh.	3
No	No	No	No	c	c	c		Yes	Yes	Yes	Guntegaon	4
No	No	No	No	c	c	c		Yes	Yes	Yes	Patharwala Bk.	5
No	Yes	No	No	Yes	c	Yes		Yes	Yes	Yes	Gulaj	6
No	No	No	No	b	Yes	b		Yes	Yes	Yes	Malegaon Bk.	7
No	No	No	No	b	Yes	b		Yes	Yes	Yes	Malegaon Kh.	8
No	No	No	No	b	b	b		Yes	Yes	Yes	Gaikwad Jalgaon	9
No	Yes	No	No	Yes	c	Yes	431130	Yes	Yes	Yes	Umapur	10
No	No	No	No	c	Yes	c		Yes	Yes	Yes	Bori Pimpalgaon	11
No	No	No	No	c	Yes	c		Yes	Yes	Yes	Mategaon	12
No	No	No	No	a	a	a		a	a	Yes	Marotichiwadi	13
No	No	No	No	b	Yes	b		Yes	Yes	Yes	Khalegaon	14
No	No	No	No	b	b	b		Yes	Yes	Yes	Paulachiwadi	15
No	No	No	No	a	a	a		Yes	Yes	Yes	Bramhgaon	16
No	No	No	No	c	c	c		Yes	a	Yes	Kumbhe Jalgaon	17
No	No	No	No	c	c	c		Yes	a	Yes	Ramnagar	18
No	No	No	No	a	a	a		Yes	a	Yes	Kaudgaon	19
No	Yes	No	No	Yes	c	Yes		Yes	Yes	Yes	Pimpla	20
No	No	No	No	b	c	b		Yes	a	Yes	Takalewadi	21
No	No	No	No	b	Yes	b		Yes	Yes	Yes	Surlegaon	22
No	No	No	No	c	c	c		Yes	Yes	Yes	Panchaleshwar	23
No	Yes	No	No	Yes	c	Yes		Yes	Yes	Yes	Rakshasabhuwan	24

**Census of India 2011 -
Amenities and**

Name of District:- Bid

Name of CD Block:- Georai

Sr.No.	Name village	Communication and transport facilities (If amenities available code -Yes is given except for Village Pin Code ,If not available within the village , the distance range code viz; a for < 5 Kms, b for 5-10 Kms and c for 10+ kms of nearest place where facility is available is given).									
		Internet cafes/ Common service centre (CSC)	Private courier facility	Bus service (Public & Private)	Railway stations	Auto/Modified Autos	Taxis and Vans	Tractors	Cycle-pulled rickshaws(Manual & Machine driven)	Carts driven by animals	Sea /River ferry service
1	2	58	59	60	61	62	63	64	65	66	67
1	Kuranpimpri	c	c	Yes	c	b	b	c		c	
2	Borgaon Bk.	c	c	Yes	c	Yes	Yes	c		c	c
3	Patharwala kh.	c	c	Yes	c	b	b	c		c	
4	Guntegaon	c	c	Yes	c	b	b	c		c	
5	Patharwala Bk.	c	c	Yes	c	b	b	c		c	
6	Gulaj	c	c	Yes	c	Yes	Yes	c		c	
7	Malegaon Bk.	c	c	Yes	c	Yes	Yes	c		c	
8	Malegaon Kh.	c	c	Yes	c	Yes	Yes	c		c	
9	Gaikwad Jalgaon	c	c	Yes	c	b	b	c		c	c
10	Umapur	Yes	Yes	Yes	c	Yes	Yes	c		c	
11	Bori Pimpalgaon	a	a	Yes	b	b	b	c		c	b
12	Mategaon	c	c	Yes	c	Yes	Yes	c		c	c
13	Marotichiwadi	a	a	Yes	b	b	b	c		c	
14	Khalegaon	c	c	Yes	c	Yes	Yes	c		c	
15	Paulachiwadi	c	c	Yes	a	Yes	Yes	c		c	
16	Bramhgaon	c	c	Yes	c	b	b	c		c	c
17	Kumbhe Jalgaon	c	c	Yes	c	b	b	c		c	c
18	Ramnagar	c	c	Yes	c	b	b	c		c	c
19	Kaudgaon	c	c	Yes	c	b	b	c		c	c
20	Pimpla	c	c	Yes	c	Yes	Yes	c		c	c
21	Takalewadi	b	b	Yes	c	b	b	c		c	c
22	Surlegaon	c	c	Yes	c	b	b	c		c	
23	Panchaleshwar	c	c	Yes	c	Yes	Yes	c		c	
24	Rakshasabhuwan	c	c	Yes	c	Yes	Yes	c		c	

VILLAGE DIRECTORY

Village Directory

Land use (As in 2009)

Location Code No:- 523

Location Code No:- 0269

Village connected to highways,village roads, banks & credit societies (If amenities available code -Yes is given, If not available within the village , the distance range code viz; a for < 5 Kms, b for 5-10 Kms and c for 10+ kms of nearest place where facility is available is given).												Name village	Sr.No.
Connected to national highway(NH)	Connected to state highway(SH)	Connected to major district road (MDR)	Connected to others district road	Pucca roads	Kutchcha roads	Water bounded macadam(WBM) roads	Navigable waterway (river/canal)(NW)	Footpaths (FP)	Commercial & Co-operative Banks	ATM	Agricultural Credit Societies		
68	69	70	71	72	73	74	75	76	77	78	79	2	1
c	a	Yes	Yes	Yes	Yes	Yes		Yes	c	c	Yes	Kuranpimpri	1
c	b	Yes	Yes	Yes	Yes	Yes		Yes	c	c	Yes	Borgaon Bk.	2
c	c	a	Yes	Yes	Yes	Yes		Yes	b	c	a	Patharwala kh.	3
c	c	c	Yes	Yes	Yes	Yes		Yes	b	c	Yes	Guntegaon	4
c	c	c	b	Yes	Yes	Yes		Yes	b	c	Yes	Patharwala Bk.	5
c	c	c	Yes	Yes	Yes	Yes		Yes	b	c	Yes	Gulaj	6
c	b	b	b	a	Yes	Yes		Yes	c	c	Yes	Malegaon Bk.	7
c	b	b	Yes	Yes	Yes	Yes		Yes	Yes	c	Yes	Malegaon Kh.	8
c	b	b	b	Yes	Yes	Yes		Yes	Yes	c	Yes	Gaikwad Jalgaon	9
c	Yes	Yes	Yes	Yes	Yes	Yes		Yes	c	c	Yes	Umapur	10
c	a	a	Yes	Yes	Yes	Yes		Yes	Yes	c	Yes	Bori Pimpalgaon	11
c	c	c	Yes	Yes	a	a		Yes	a	c	Yes	Mategaon	12
c	b	b	b	Yes	Yes	Yes		Yes	a	c	a	Marotichiwadi	13
c	b	b	Yes	Yes	Yes	Yes		Yes	b	c	Yes	Khalegaon	14
c	b	b	a	Yes	a	Yes		Yes	b	c	Yes	Paulachiwadi	15
c	c	c	a	Yes	a	a		Yes	b	c	Yes	Bramhgaon	16
c	c	c	a	Yes	a	a		Yes	b	c	Yes	Kumbhe Jalgaon	17
c	c	c	a	Yes	a	a		Yes	b	c	a	Ramnagar	18
b	b	c	b	Yes	Yes	Yes		Yes	c	c	a	Kaudgaon	19
c	c	c	Yes	Yes	Yes	Yes		Yes	c	c	Yes	Pimpla	20
a	a	a	a	b	Yes	Yes		Yes	c	c	a	Takalewadi	21
c	c	c	Yes	Yes	Yes	Yes		Yes	b	c	Yes	Surlegaon	22
c	c	c	Yes	Yes	Yes	a		Yes	c	c	Yes	Panchaleshwar	23
c	c	Yes	Yes	Yes	Yes	Yes		Yes	c	c	Yes	Rakshasabhuwan	24

Census of India 2011 -**Amenities and**

Name of District:- Bid

Name of CD Block:- Georai

Sr.No.	Name village	Availability of miscellaneous facilities (If amenities available code -Yes is given, If not available within the village , the distance range code viz; a for < 5 Kms, b for 5-10 Kms and c for 10+ kms of nearest place where facility is available is given).										
		Self-Help Group (SHG)	Public distribution system (PDS) shop	Mandis / Regular market	Weekly Haat	Agricultural marketing society	Integrated Child Development Scheme (Nutritional Centres)	Anganwadi Centre (Nutritional Centres)	Others (Nutritional Centres)	ASHA (Accredited Social Health Activist)	Community centre with/without TV	Sports Field,
1	2	80	81	82	83	84	85	86	87	88	89	90
1	Kuranpimpri	Yes	Yes	c	c	c	Yes	Yes	Yes	Yes	c	c
2	Borgaon Bk.	Yes	Yes	c	c	c	Yes	Yes	Yes	Yes	Yes	c
3	Patharwala kh.	Yes	a	c	c	c	Yes	Yes	Yes	c	c	c
4	Guntegaon	Yes	a	b	b	c	Yes	Yes	Yes	Yes	c	c
5	Patharwala Bk.	Yes	Yes	b	b	c	Yes	Yes	Yes	Yes	c	c
6	Gulaj	Yes	Yes	c	Yes	c	Yes	Yes	Yes	Yes	Yes	c
7	Malegaon Bk.	Yes	Yes	c	Yes	c	Yes	Yes	Yes	Yes	Yes	c
8	Malegaon Kh.	Yes	Yes	c	c	c	Yes	Yes	Yes	Yes	Yes	c
9	Gaikwad Jalgaon	Yes	Yes	b	b	c	Yes	Yes	Yes	Yes	c	c
10	Umapur	Yes	Yes	Yes	Yes	c	Yes	Yes	Yes	Yes	Yes	c
11	Bori Pimpalgaon	Yes	Yes	c	a	c	Yes	Yes	Yes	Yes	c	c
12	Mategaon	Yes	Yes	c	a	c	Yes	Yes	Yes	Yes	Yes	c
13	Marotichiwadi	Yes	Yes	c	c	c	Yes	Yes	Yes	c	c	c
14	Khalegaon	Yes	Yes	c	c	c	Yes	Yes	Yes	Yes	Yes	c
15	Paulachiwadi	Yes	Yes	c	c	c	Yes	Yes	Yes	Yes	Yes	c
16	Bramhgaon	Yes	Yes	c	b	c	Yes	Yes	Yes	Yes	c	c
17	Kumbhe Jalgaon	Yes	Yes	c	b	c	Yes	Yes	Yes	c	c	c
18	Ramnagar	Yes	Yes	c	b	c	Yes	Yes	Yes	c	c	c
19	Kaudgaon	Yes	Yes	a	a	c	Yes	Yes	Yes	c	c	c
20	Pimpla	Yes	Yes	c	Yes	c	Yes	Yes	Yes	Yes	Yes	c
21	Takalewadi	Yes	Yes	b	b	b	Yes	Yes	Yes	c	c	c
22	Surlegaon	Yes	Yes	c	b	c	Yes	Yes	Yes	Yes	c	c
23	Panchaleshwar	Yes	Yes	c	b	c	Yes	Yes	Yes	Yes	Yes	c
24	Rakshasabhuwan	Yes	Yes	c	Yes	c	Yes	Yes	Yes	Yes	Yes	c

VILLAGE DIRECTORY

Village Directory

Land use (As in 2009)

Location Code No:- 523

Location Code No:- 0269

Availability of miscellaneous facilities (If amenities available code -Yes is given, If not available within the village , the distance range code viz; a for < 5 Kms, b for 5-10 Kms and c for 10+ kms of nearest place where facility is available is given).							Availability of electricity (Yes/No)				Nearest Town			
Sports Club / Recreation Centre	Cinema / Video Hall	Public Library	Public Reading Room	Newspaper Supply	Assembly Polling station	Birth & Death Registration Office	Power Supply for Domestic Use (ED)	Power Supply for Agricultural Use (EAG)	Power Supply for Commercial Use (EC)	Power Supply for All Uses (EA)	Name	Distance range code i.e. a for < 5 Kms, b for 5-10 Kms and c for 10+ kms .	Name village	Sr.No.
91	92	93	94	95	96	97	98	99	100	101	102	103	2	1
c	c	c	c	Yes	Yes	Yes	Yes	Yes	Yes	Yes	Paithan	c	Kuranpimpri	1
c	c	c	c	Yes	Yes	Yes	Yes	Yes	Yes	Yes	Paithan	c	Borgaon Bk.	2
c	c	c	c	c	b	a	Yes	Yes	No	No	Paithan	c	Patharwala kh.	3
c	c	c	c	Yes	Yes	a	Yes	Yes	Yes	Yes	Georai	c	Guntegaon	4
c	c	c	c	Yes	Yes	Yes	Yes	Yes	Yes	Yes	Georai	c	Patharwala Bk.	5
c	c	Yes	Yes	Yes	Yes	Yes	Yes	Yes	Yes	Yes	Georai	c	Gulaj	6
c	c	c	c	Yes	Yes	Yes	Yes	Yes	Yes	Yes	Georai	c	Malegaon Bk.	7
c	c	c	c	Yes	Yes	Yes	Yes	Yes	Yes	Yes	Georai	c	Malegaon Kh.	8
c	c	c	c	Yes	Yes	Yes	Yes	Yes	Yes	Yes	Georai	c	Gaikwad Jalgaon	9
c	c	Yes	Yes	Yes	Yes	Yes	Yes	Yes	Yes	Yes	Georai	c	Umapur	10
c	c	Yes	Yes	Yes	Yes	Yes	Yes	Yes	Yes	Yes	Georai	c	Bori Pimpalgaon	11
c	c	c	c	Yes	Yes	Yes	Yes	Yes	Yes	Yes	Georai	c	Mategaon	12
c	c	c	c	c	b	Yes	Yes	Yes	No	No	Georai	c	Marotichiwadi	13
c	c	c	c	Yes	Yes	Yes	Yes	Yes	Yes	Yes	Georai	c	Khalegaon	14
c	c	c	c	Yes	Yes	Yes	Yes	Yes	Yes	Yes	Georai	c	Paulachiwadi	15
c	c	c	c	Yes	Yes	Yes	Yes	Yes	Yes	Yes	Georai	c	Bramhgaon	16
c	c	c	c	c	b	Yes	Yes	Yes	Yes	Yes	Georai	c	Kumbhe Jalgaon	17
c	c	c	c	a	a	a	Yes	Yes	Yes	Yes	Georai	c	Ramnagar	18
c	c	c	c	c	b	a	Yes	Yes	Yes	Yes	Georai	c	Kaudgaon	19
c	c	Yes	Yes	Yes	Yes	Yes	Yes	Yes	Yes	Yes	Georai	c	Pimpla	20
c	c	c	c	c	b	Yes	Yes	Yes	Yes	Yes	Georai	c	Takalewadi	21
c	c	c	c	Yes	Yes	Yes	Yes	Yes	Yes	Yes	Georai	c	Surlegaon	22
c	c	c	c	Yes	Yes	Yes	Yes	Yes	Yes	Yes	Georai	c	Panchaleshwar	23
c	c	Yes	Yes	Yes	Yes	Yes	Yes	Yes	Yes	Yes	Georai	c	Rakshasabhuwan	24

Census of India 2011 -**Amenities and**

Name of District:- Bid

Name of CD Block:- Georai

Sr.No.	Name village	Land Use										
		Area under different types of land use (in hectares rounded up to one decimal place)										
		Forests	Area under Non-agricultural Uses	Barren and Un-cultivable land	Permanent Pastures and Other Grazing Lands	Land Under Miscellaneous Tree Crops etc.	Culturable Waste Land	Fallow lands other than current fallows	Current Fallows	Net Area Sown	Total Irrigated Land Area	Total Un-irrigated Land Area
1	2	104	105	106	107	108	109	110	111	112	113	114
1	Kuranpimpri	0	70.8	1.2	1.7	0	0	0	0	380.4	150.4	230
2	Borgaon Bk.	0	10.9	65.3	0	0	8.1	0	2.8	1286.1	270.1	1016
3	Patharwala kh.	0	18.2	2.8	0	2.3	18.2	0	0	251	40.2	210.8
4	Guntegaon	0	60.9	8.1	0.8	0	0	0	2	392.1	194.1	198
5	Patharwala Bk.	0	123	0	0	0	0	0	0	370	250	120
6	Gulaj	0	189.8	102	26.1	0	0	0	4	1419.6	400	1019.6
7	Malegaon Bk.	0	32	11.4	12.6	2.6	0	0	0	920	325	595
8	Malegaon Kh.	0	29.8	0	4.8	0	0	0	0	755.3	377.7	377.7
9	Gaikwad Jalgaon	0	2	0	0	0	0	0	0	713	200	513
10	Umapur	0	691	0	0	0	0	0	0	3848	350	3498
11	Bori Pimpalgaon	0	15.2	17.4	3.8	0	0	0	0	672.7	448.5	224.2
12	Mategaon	0	2	42	0	2	0	3	0	1263	112	1151
13	Marotichiwadi	0	1.4	0	0.2	0	0	0	0	326.9	65.4	261.6
14	Khalegaon	0	2.7	41.7	21.4	3	0	0	0	2220.7	240	1980.7
15	Paulachiwadi	0	79	0	0	0	2	0	0	835	38	797
16	Bramhgaon	0	1	9	0	0	3	2	4	433	19	414
17	Kumbhe Jalgaon	0	2	8	39	0	18	3	5	432	15	417
18	Ramnagar	0	2	0	0	0	8	6	4	89	2	87
19	Kaudgaon	0	2	0	0	0	0	0	0	424	59	365
20	Pimpla	0	516	0	0	0	0	0	0	2735	272	2463
21	Takalewadi	0	2	3	4	5	5	10	4	145	45	100
22	Surlegaon	0	100.4	6.8	16.2	10	0	0	3	852.7	341	511.7
23	Panchaleshwar	0	30.9	7.4	16.5	0	0	0	2	556	200	356
24	Rakshasabhuwan	0	132.1	0	0	0	0	0	0	1288.4	600	688.4

VILLAGE DIRECTORY

Village Directory

Land use (As in 2009)

Location Code No:- 523

Location Code No:- 0269

Land Use					Name of three most important commodities manufactured			Name of Village	Serial Number
Area irrigated by source (in hectare).					First	Second	Third		
Canals (C)	Wells/Tube-wells(W/TW)	Tanks/Lakes(T/L)	Water Falls(WF)	Others(O)				120	121
45	100	0	0	5.4				Kuranpimpri	1
240.1	30	0	0	0				Borgaon Bk.	2
30.2	10	0	0	0				Patharwala kh.	3
0	194.1	0	0	0				Guntegaon	4
50	200	0	0	0				Patharwala Bk.	5
340	60	0	0	0				Gulaj	6
220	105	0	0	0				Malegaon Bk.	7
202.7	175	0	0	0				Malegaon Kh.	8
0	200	0	0	0				Gaikwad Jalgaon	9
0	350	0	0	0				Umapur	10
0	391.5	0	0	57				Bori Pimpalgaon	11
0	112	0	0	0				Mategaon	12
0	52	0	0	13.4				Marotichiwadi	13
240	0	0	0	0				Khalegaon	14
0	38	0	0	0				Paulachiwadi	15
0	19	0	0	0				Bramhgaon	16
0	15	0	0	0				Kumbhe Jalgaon	17
0	0	2	0	0				Ramnagar	18
0	59	0	0	0				Kaudgaon	19
0	272	0	0	0				Pimpla	20
0	45	0	0	0				Takalewadi	21
241	100	0	0	0				Surlegaon	22
125	75	0	0	0				Panchaleshwar	23
400	200	0	0	0				Rakshasabhuwan	24

**Census of India 2011 -
Amenities and**

Name of District:- Bid

Name of CD Block:- Georai

Sr.No.	Name village	Location code no.	Total area of the village (in hectares rounded up to one decimal place)	Total population (2011 census)	Number of households (2011 census)	Number of educational amenities available. (If not available within the village , the distance range code viz; a for < 5 Kms, b for 5-10 Kms and c for 10+ kms of nearest place where facility is available is given).									
						Pre-Primary school (PP)	Primary school (P)	Middle school (M)	Secondary School (S)	Senior Secondary school (SS)	Degree college of arts science & commerce (ASC)	Engineering college(EC)	Medical college (MC)	Management institute (MI)	Polytechnic (Pt)
1	2	3	4	5	6	7	8	9	10	11	12	13	14	15	16
25	Mhalas Pimpalgaon	559119	275.5	737	160	4	1	a	c	b	c	c	c	c	c
26	Gangawadi	559120	382.5	876	165	1	1	1	c	c	c	c	c	c	c
27	Sawaleshwar	559121	379.3	836	224	1	1	a	c	c	c	c	c	c	c
28	Sawargaon jahagir	559122	175.2	0	0										
29	Khamgaon	559123	456	1064	233	2	1	1	a	a	b	c	c	c	b
30	Nagzari	559124	359	1430	327	1	2	a	b	b	b	b	b	b	c
31	Agar Nandur	559125	1161	2126	430	1	2	1	c	c	c	c	c	c	c
32	Sangam jalgaon	559126	398.8	983	237	3	1	a	b	c	c	c	c	c	c
33	Hingangaon	559127	458.9	1025	229	1	1	1	b	c	c	c	c	c	b
34	Gondi Kh	559128	399.7	842	183	1	1	1	c	c	c	c	c	c	c
35	Dhondrai	559129	3215	8004	1689	2	6	2	2	1	c	c	c	c	c
36	Talanewadi	559130	1481	2593	518	9	3	2	1	1	c	c	c	c	c
37	Bhojgaon	559131	1101	1154	227	3	1	a	b	c	c	c	c	c	c
38	Bhat Antarwali	559132	375.4	1388	275	1	2	1	a	a	c	c	c	c	c
39	Komalwadi	559133	570	600	120	1	1	a	c	c	c	c	c	c	c
40	Deopimpri	559134	1070	1933	381	1	2	2	1	c	c	c	c	c	c
41	Belgaon	559135	577	2229	415	3	2	1	b	b	b	c	c	c	c
42	Sujanpur	559136	260.9	0	0										
43	Bagpimpalgaon	559137	848	2701	570	3	3	1	a	a	a	c	c	c	c
44	Kolher	559138	662	1985	354	3	2	1	c	b	b	c	c	c	b
45	Kingaon	559139	721	1303	226	3	2	1	b	b	c	c	b	b	b
46	Takadgaon	559140	1298	2365	484	1	2	1	a	a	a	c	c	c	a
47	Georai (Rural)	559141	3415	1226	247	3	1	2	1	b	c	c	c	c	c
48	Pandharwadi	559142	808	1268	253	1	1	1	a	a	a	a	a	a	a

VILLAGE DIRECTORY

Village Directory

Land use (As in 2009)

Location Code No:- 523

Location Code No:- 0269

Number of educational amenities available. (If not available within the village , the distance range code viz; a for < 5 Kms, b for 5-10 Kms and c for 10+ kms of nearest place where facility is available is given).				Number of Medical Amenities available. (If not available within the village , the distance range code viz; a for < 5 Kms, b for 5-10 Kms and c for 10+ kms of nearest place where facility is available is given).										Name village	Sr.No.	
Vocational training school /ITI	Non-formal training centre (NFTC)	Special school for disabled (SSD)	Others (specify)	Community health centre (CHC)	Primary health centre (PHC)	Primary health sub centre (PHS)	Maternity and child welfare centre (MCW)	T.B. clinic (TBC)	Hospital-allopathic (HA)	Hospital-alternative medicine (HO)	Dispensary (D)	Veterinary hospital (VH)	Mobile health clinic (MHC)			Family welfare centre (FWC)
17	18	19	20	21	22	23	24	25	26	27	28	29	30	31	2	1
c	c	c		c	c	b	c	c	c	c	c	c	c	c	Mhalas Pimpalgaon	25
c	c	c		c	c	b	c	c	c	c	c	b	c	c	Gangawadi	26
c	c	c		c	c	b	c	c	c	c	c	c	c	c	Sawaleshwar	27
															Sawargaon jahagir	28
b	b	b		c	c	a	c	c	c	b	c	a	b	c	Khamgaon	29
c	c	c		c	c	b	c	c	c	b	c	b	c	c	Nagzari	30
c	c	c		c	c	c	c	c	c	c	c	c	c	c	Agar Nandur	31
c	c	c		c	c	b	c	c	c	c	c	c	c	c	Sangam jalgaon	32
b	b	b		c	c	b	c	c	c	c	c	c	b	c	Hingangaon	33
c	c	c		c	c	b	c	c	c	c	c	c	c	c	Gondi Kh	34
c	c	c		c	c	l	c	c	c	c	l	c	c	c	Dhondrai	35
b	b	c	1	c	c	b	c	c	c	c	c	b	b	c	Talanewadi	36
c	c	c		c	c	b	c	c	c	c	c	b	c	c	Bhojgaon	37
c	c	c		c	c	a	c	c	c	c	c	a	c	c	Bhat Antarwali	38
c	c	c		c	c	c	c	c	c	c	c	c	c	c	Komalwadi	39
c	c	c		c	c	b	c	c	c	c	c	c	c	c	Deopimpri	40
b	c	c		c	c	b	c	c	c	b	c	b	b	c	Belgaon	41
															Sujanpur	42
a	c	c		c	c	l	c	c	c	a	c	a	a	c	Bagpimpalgaon	43
b	b	b		c	c	b	c	c	c	b	c	b	b	c	Kolher	44
b	b	b		c	c	b	c	c	c	b	c	b	b	c	Kingaon	45
a	a	a		c	c	a	c	c	c	a	c	a	a	c	Takadgaon	46
l	c	b	1	c	c	l	c	c	c	c	c	l	l	c	Georai (Rural)	47
a	a	a		c	c	a	c	c	c	a	c	a	a	c	Pandharwadi	48

Census of India 2011 -**Amenities and**

Name of District:- Bid

Name of CD Block:- Georai

Sr.No.	Name village	Number of Non-Government Medical Amenities available.							Availability of drinking water - Yes / No							
		Charitable non Govt. hospital/Nursing home.	Medical practitioner with MBBS Degree	Medical practitioner with other degree	Medical practitioner with no degree	Traditional practitioner and faith healer .	Medicine Shop	Others	Tap water (Treated/Untreated)	Well water (Covered / Uncovered well)	Hand Pump	Tube wells / Bore well	Spring	River / Canal	Tank / Pond / Lake	Others
1	2	32	33	34	35	36	37	38	39	40	41	42	43	44	45	46
25	Mhalas Pimpalgaon	0	0	0	0	0	0	0	No	Yes	No	No	No	Yes	No	No
26	Gangawadi	0	0	0	0	0	0	0	No	Yes	Yes	Yes	No	No	No	No
27	Sawaleswar	0	0	0	0	0	0	0	No	Yes	No	No	No	Yes	No	No
28	Sawargaon jahagir															
29	Khamgaon	0	0	1	0	0	0	0	Yes	Yes	No	No	No	Yes	No	No
30	Nagzari	0	0	1	0	0	0	0	Yes	Yes	Yes	Yes	No	Yes	No	No
31	Agar Nandur	0	0	1	0	0	0	0	Yes	Yes	Yes	Yes	No	Yes	No	No
32	Sangam jalgaon	0	0	0	0	0	0	0	Yes	Yes	Yes	No	No	Yes	No	No
33	Hingangaon	0	0	1	0	0	0	0	Yes	Yes	Yes	No	No	Yes	Yes	No
34	Gondi Kh	0	0	0	0	0	0	0	Yes	Yes	No	No	No	Yes	No	No
35	Dhondrai	0	1	1	0	0	1	0	Yes	Yes	Yes	Yes	No	Yes	No	No
36	Talanewadi	0	0	1	0	0	0	0	Yes	Yes	Yes	Yes	No	Yes	No	No
37	Bhojgaon	0	0	1	0	0	0	0	Yes	Yes	Yes	No	Yes	Yes	No	No
38	Bhat Antarwali	0	0	1	0	0	0	0	Yes	Yes	No	No	No	No	No	No
39	Komalwadi	0	0	0	0	0	0	0	Yes	Yes	No	No	No	No	No	No
40	Deopimpri	0	0	1	0	0	0	0	Yes	Yes	No	No	No	Yes	No	No
41	Belgaon	0	0	1	0	0	0	0	No	Yes	Yes	No	No	No	No	No
42	Sujanpur															
43	Bagpimpalgaon	0	0	1	0	0	0	0	Yes	Yes	Yes	No	No	No	No	No
44	Kolher	0	0	1	0	0	0	0	Yes	Yes	No	No	Yes	No	No	No
45	Kingaon	0	0	1	0	0	0	0	Yes	Yes	Yes	Yes	Yes	No	Yes	No
46	Takadgaon	0	0	1	0	0	0	0	Yes	Yes	Yes	Yes	No	Yes	No	No
47	Georai (Rural)	0	0	1	0	0	0	0	Yes	Yes	No	No	No	No	No	No
48	Pandharwadi	0	0	1	0	0	0	0	Yes	Yes	Yes	No	No	No	No	No

VILLAGE DIRECTORY

Village Directory

Land use (As in 2009)

Location Code No:- 523

Location Code No:- 0269

Availability of toilet & others Yes / No				Communication and transport facilities (If amenities available code -Yes is given except for Village Pin Code ,If not available within the village , the distance range code viz; a for < 5 Kms, b for 5-10 Kms and c for 10+ kms of nearest place where facility is available is given).							Name village	Sr.No.
Community toilet including bath.	Community toilet excluding bath.	Rural sanitary mart or sanitary hardware outlet available near the village.	Community bio- gas or recycle of waste for productive use.	Post office(PO)	Sub post office (SPO)	Post & Telegraph office (P&TO)	Village Pin Code	Telephones (Land lines)	Public call office (PCO)	Mobile phone coverage		
47	48	49	50	51	52	53	54	55	56	57	2	1
No	No	No	No	c	c	c		Yes	a	Yes	Mhalas Pimpalgaon	25
No	No	No	No	b	b	b		Yes	a	Yes	Gangawadi	26
No	No	No	No	c	c	c		Yes	a	Yes	Sawaleswar	27
											Sawargaon jahagir	28
No	No	No	No	b	b	b		Yes	Yes	Yes	Khamgaon	29
No	No	No	No	b	b	b		Yes	Yes	Yes	Nagzari	30
No	No	No	No	c	c	c		Yes	Yes	Yes	Agar Nandur	31
No	No	No	No	c	c	c		Yes	a	Yes	Sangam jalgaon	32
No	No	No	No	c	c	c		Yes	Yes	Yes	Hingangaon	33
No	No	No	No	c	c	c		Yes	a	Yes	Gondi Kh	34
No	Yes	No	No	Yes	c	Yes		Yes	Yes	Yes	Dhondrai	35
No	No	No	No	c	Yes	c		Yes	Yes	Yes	Talanewadi	36
No	No	No	No	c	c	c		Yes	Yes	Yes	Bhojgaon	37
No	No	No	No	c	c	c		Yes	Yes	Yes	Bhat Antarwali	38
No	No	No	No	b	b	b		a	a	Yes	Komalwadi	39
No	No	No	No	b	Yes	b		Yes	Yes	Yes	Deopimpri	40
No	No	No	No	a	a	a		Yes	Yes	Yes	Belgaon	41
											Sujanpur	42
No	No	No	No	a	Yes	a		Yes	Yes	Yes	Bagpimpalgaon	43
No	No	No	No	a	Yes	a	431127	Yes	Yes	Yes	Kolher	44
No	No	No	No	b	b	b		Yes	Yes	Yes	Kingaon	45
No	No	No	No	a	a	a		Yes	Yes	Yes	Takadgaon	46
No	No	No	No	b	Yes	b		Yes	Yes	Yes	Georai (Rural)	47
No	No	No	No	a	a	a		Yes	Yes	Yes	Pandharwadi	48

**Census of India 2011 -
Amenities and**

Name of District:- Bid

Name of CD Block:- Georai

Sr.No.	Name village	Communication and transport facilities (If amenities available code -Yes is given except for Village Pin Code ,If not available within the village , the distance range code viz; a for < 5 Kms, b for 5-10 Kms and c for 10+ kms of nearest place where facility is available is given).									
		Internet cafes/ Common service centre (CSC)	Private courier facility	Bus service (Public & Private)	Railway stations	Auto/Modified Autos	Taxis and Vans	Tractors	Cycle-pulled rickshaws(Manual & Machine driven)	Carts driven by animals	Sea /River ferry service
1	2	58	59	60	61	62	63	64	65	66	67
25	Mhalas Pimpalgaon	c	c	Yes	c	b	b	c		c	
26	Gangawadi	c	c	Yes	c	b	b	c		c	b
27	Sawaleshwar	c	c	Yes	c	b	b	c		c	
28	Sawargaon jahagir										
29	Khamgaon	b	b	Yes	c	b	b	b		b	a
30	Nagzari	b	b	Yes	b	b	b	c		c	
31	Agar Nandur	c	c	Yes	c	Yes	Yes	c		c	c
32	Sangam jalgaon	c	c	Yes	c	b	b	c		c	
33	Hingangaon	c	c	Yes	c	b	b	c		c	
34	Gondi Kh	c	c	Yes	c	b	b	c		c	
35	Dhondrai	Yes	Yes	Yes	c	Yes	Yes	c		c	c
36	Talanewadi	c	c	Yes	c	Yes	Yes	c		c	a
37	Bhojgaon	c	c	Yes	c	b	b	c		c	
38	Bhat Antarwali	c	c	Yes	c	b	b	c		c	
39	Komalwadi	c	c	Yes	c	b	b	c		c	
40	Deopimpri	c	c	Yes	c	b	b	c		c	
41	Belgaon	b	b	Yes	c	Yes	Yes	b		b	b
42	Sujanpur										
43	Bagpimpalgaon	a	a	Yes	a	Yes	Yes	b		a	a
44	Kolher	b	b	Yes	c	b	b	b		b	
45	Kingaon	b	b	Yes	b	b	b	b		b	b
46	Takadgaon	a	a	Yes	c	Yes	Yes	b		a	a
47	Georai (Rural)	c	c	Yes	c	b	b	b		a	
48	Pandharwadi	a	a	Yes	c	b	b	b		a	

VILLAGE DIRECTORY

Village Directory

Land use (As in 2009)

Location Code No:- 523

Location Code No:- 0269

Village connected to highways,village roads, banks & credit societies (If amenities available code -Yes is given, If not available within the village , the distance range code viz; a for < 5 Kms, b for 5-10 Kms and c for 10+ kms of nearest place where facility is available is given).												Name village	Sr.No.
Connected to national highway(NH)	Connected to state highway(SH)	Connected to major district road (MDR)	Connected to others district road	Pucca roads	Kutchcha roads	Water bounded macadam(WBM) roads	Navigable waterway (river/canal)(NW)	Footpaths (FP)	Commercial & Co-operative Banks	ATM	Agricultural Credit Societies		
68	69	70	71	72	73	74	75	76	77	78	79	2	1
b	c	b	Yes	Yes	Yes	Yes		Yes	c	c	a	Mhalas Pimpalgaon	25
b	b	b	Yes	Yes	Yes	Yes		Yes	b	c	Yes	Gangawadi	26
c	Yes	Yes	Yes	Yes	Yes	Yes		Yes	c	c	Yes	Sawaleshwar	27
												Sawargaon jahagir	28
Yes	Yes	Yes	Yes	Yes	Yes	Yes		Yes	b	b	Yes	Khamgaon	29
b	b	b	b	Yes	Yes	Yes		Yes	b	a	Yes	Nagzari	30
b	b	b	b	Yes	Yes	Yes		Yes	c	c	Yes	Agar Nandur	31
b	b	b	Yes	Yes	Yes	Yes		Yes	c	c	a	Sangam jalgaon	32
c	b	c	Yes	Yes	Yes	Yes		Yes	c	c	Yes	Hingangaon	33
c	b	b	Yes	Yes	Yes	Yes		Yes	c	c	a	Gondi Kh	34
b	Yes	Yes	Yes	Yes	Yes	Yes		Yes	c	c	Yes	Dhondrai	35
Yes	a	Yes	Yes	Yes	Yes	Yes		Yes	Yes	c	Yes	Talanewadi	36
c	c	c	c	Yes	a	a		Yes	a	a	Yes	Bhojgaon	37
c	c	c	c	Yes	a	a		Yes	c	c	Yes	Bhat Antarwali	38
c	c	c	c	Yes	a	a		Yes	c	c	a	Komalwadi	39
c	c	c	c	Yes	a	a		Yes	c	c	Yes	Deopimpri	40
b	b	b	b	Yes	Yes	Yes		Yes	b	b	Yes	Belgaon	41
												Sujanpur	42
Yes	Yes	Yes	Yes	Yes	Yes	Yes		Yes	a	a	Yes	Bagpimpalgaon	43
c	b	Yes	Yes	Yes	Yes	Yes		Yes	b	b	Yes	Kolher	44
c	Yes	Yes	Yes	Yes	Yes	Yes		Yes	b	b	Yes	Kingaon	45
Yes	Yes	Yes	Yes	Yes	Yes	Yes		Yes	a	a	Yes	Takadgaon	46
Yes	Yes	Yes	Yes	Yes	Yes	Yes		Yes	c	c	Yes	Georai (Rural)	47
a	a	a	a	Yes	Yes	Yes		Yes	Yes	a	Yes	Pandharwadi	48

Census of India 2011 -**Amenities and**

Name of District:- Bid

Name of CD Block:- Georai

Sr.No.	Name village	Availability of miscellaneous facilities (If amenities available code -Yes is given, If not available within the village , the distance range code viz; a for < 5 Kms, b for 5-10 Kms and c for 10+ kms of nearest place where facility is available is given).										
		Self-Help Group (SHG)	Public distribution system (PDS) shop	Mandis / Regular market	Weekly Haat	Agricultural marketing society	Integrated Child Development Scheme (Nutritional Centres)	Anganwadi Centre (Nutritional Centres)	Others (Nutritional Centres)	ASHA (Accredited Social Health Activist)	Community centre with/without TV	Sports Field,
1	2	80	81	82	83	84	85	86	87	88	89	90
25	Mhalas Pimpalgaon	Yes	a	c	c	c	Yes	Yes	Yes	c	c	c
26	Gangawadi	Yes	Yes	b	b	c	Yes	Yes	Yes	c	c	c
27	Sawaleswar	Yes	Yes	b	b	c	Yes	Yes	Yes	c	c	c
28	Sawargaon jahagir											
29	Khamgaon	Yes	a	a	a	b	Yes	Yes	Yes	Yes	b	b
30	Nagzari	Yes	Yes	b	b	b	Yes	Yes	Yes	Yes	c	c
31	Agar Nandur	Yes	Yes	c	c	c	Yes	Yes	Yes	Yes	Yes	c
32	Sangam jalgaon	Yes	Yes	c	c	c	Yes	Yes	Yes	c	c	c
33	Hingangaon	Yes	Yes	c	c	c	Yes	Yes	Yes	Yes	c	c
34	Gondi Kh	Yes	Yes	c	c	c	Yes	Yes	Yes	c	c	c
35	Dhondrai	Yes	Yes	Yes	Yes	c	Yes	Yes	Yes	Yes	Yes	c
36	Talanewadi	Yes	Yes	c	b	c	Yes	Yes	Yes	Yes	Yes	c
37	Bhojgaon	Yes	Yes	c	c	c	Yes	Yes	Yes	Yes	c	c
38	Bhat Antarwali	Yes	Yes	a	a	a	Yes	Yes	Yes	Yes	c	c
39	Komalwadi	Yes	a	c	c	c	Yes	Yes	Yes	c	c	c
40	Deopimpri	Yes	Yes	c	c	c	Yes	Yes	Yes	Yes	c	c
41	Belgaon	Yes	Yes	b	b	b	Yes	Yes	Yes	Yes	Yes	c
42	Sujanpur											
43	Bagpimpalgaon	Yes	Yes	a	a	a	Yes	Yes	Yes	Yes	Yes	c
44	Kolher	Yes	Yes	b	b	b	Yes	Yes	Yes	Yes	b	b
45	Kingaon	Yes	Yes	b	b	b	Yes	Yes	Yes	Yes	b	b
46	Takadgaon	Yes	Yes	a	a	a	Yes	Yes	Yes	Yes	Yes	c
47	Georai (Rural)	Yes	Yes	c	c	c	Yes	Yes	Yes	Yes	c	c
48	Pandharwadi	Yes	Yes	a	a	a	Yes	Yes	Yes	Yes	a	a

VILLAGE DIRECTORY

Village Directory

Land use (As in 2009)

Location Code No:- 523

Location Code No:- 0269

Availability of miscellaneous facilities (If amenities available code -Yes is given, If not available within the village , the distance range code viz; a for < 5 Kms, b for 5-10 Kms and c for 10+ kms of nearest place where facility is available is given).							Availability of electricity (Yes/No)				Nearest Town			
Sports Club / Recreation Centre	Cinema / Video Hall	Public Library	Public Reading Room	Newspaper Supply	Assembly Polling station	Birth & Death Registration Office	Power Supply for Domestic Use (ED)	Power Supply for Agricultural Use (EAG)	Power Supply for Commercial Use (EC)	Power Supply for All Uses (EA)	Name	Distance range code i.e. a for < 5 Kms, b for 5-10 Kms and c for 10+ kms .	Name village	Sr.No.
91	92	93	94	95	96	97	98	99	100	101	102	103	2	1
c	c	c	c	c	b	Yes	Yes	Yes	Yes	Yes	Georai	c	Mhalas Pimpalgaon	25
c	c	c	c	b	b	a	Yes	Yes	Yes	Yes	Georai	c	Gangawadi	26
c	c	c	c	c	b	a	Yes	Yes	Yes	Yes	Georai	c	Sawaleshwar	27
													Sawargaon jahagir	28
b	b	b	b	Yes	Yes	a	Yes	Yes	Yes	Yes	Georai	b	Khamgaon	29
c	c	c	c	Yes	Yes	Yes	Yes	Yes	Yes	Yes	Georai	c	Nagzari	30
c	c	c	c	Yes	Yes	Yes	Yes	Yes	Yes	Yes	Georai	c	Agar Nandur	31
c	c	c	c	c	b	Yes	Yes	Yes	Yes	Yes	Georai	c	Sangam jalgaon	32
c	c	c	c	Yes	Yes	a	Yes	Yes	Yes	Yes	Georai	c	Hingangaon	33
c	c	c	c	c	b	Yes	Yes	Yes	Yes	Yes	Georai	c	Gondi Kh	34
c	c	Yes	Yes	Yes	Yes	Yes	Yes	Yes	Yes	Yes	Georai	c	Dhondrai	35
c	c	Yes	Yes	Yes	Yes	Yes	Yes	Yes	Yes	Yes	Georai	c	Talanewadi	36
c	c	c	c	Yes	Yes	Yes	Yes	Yes	Yes	Yes	Georai	c	Bhojgaon	37
c	c	c	c	Yes	Yes	Yes	Yes	Yes	Yes	Yes	Georai	c	Bhat Antarwali	38
c	c	c	c	c	b	Yes	Yes	Yes	No	No	Georai	c	Komalwadi	39
c	c	c	c	Yes	Yes	Yes	Yes	Yes	Yes	Yes	Georai	c	Deopimpri	40
c	c	c	c	Yes	Yes	Yes	Yes	Yes	Yes	Yes	Georai	b	Belgaon	41
													Sujanpur	42
c	c	c	c	Yes	Yes	Yes	Yes	Yes	Yes	Yes	Georai	a	Bagpimpalgaon	43
b	b	b	b	Yes	Yes	Yes	Yes	Yes	Yes	Yes	Georai	b	Kolher	44
b	b	b	b	Yes	Yes	Yes	Yes	Yes	Yes	Yes	Georai	b	Kingaon	45
c	c	c	c	Yes	Yes	Yes	Yes	Yes	Yes	Yes	Georai	a	Takadgaon	46
c	c	c	c	Yes	Yes	Yes	Yes	Yes	Yes	Yes	Georai	a	Georai (Rural)	47
a	a	a	a	Yes	Yes	Yes	Yes	Yes	Yes	Yes	Georai	a	Pandharwadi	48

Census of India 2011 -**Amenities and**

Name of District:- Bid

Name of CD Block:- Georai

Sr.No.	Name village	Land Use											
		Area under different types of land use (in hectares rounded up to one decimal place)											
		Forests	Area under Non-agricultural Uses	Barren and Un-cultivable land	Permanent Pastures and Other Grazing Lands	Land Under Miscellaneous Tree Crops etc.	Culturable Waste Land	Fallow lands other than current fallows	Current Fallows	Net Area Sown	Total Irrigated Land Area	Total Un-irrigated Land Area	
1	2	104	105	106	107	108	109	110	111	112	113	114	
25	Mhalas Pimpalgaon	0	5.2	0	0	0	0	0	0	0	270.2	170	100.2
26	Gangawadi	0	3.2	4.2	3	0	0	0	0	0	372.1	72	300.1
27	Sawaleshwar	0	8.5	0	0	0	0	0	0	0	370.8	174.8	196
28	Sawargaon jahagir	0	0	0	2.1	0	4.4	0	0	0	168.7	100	68.7
29	Khamgaon	0	34	0	0	0	0	0	0	0	422	51	371
30	Nagzari	0	23	0	28	0	12	0	7	289	43	246	
31	Agar Nandur	0	27	0	67	0	29	0	23	1015	248	767	
32	Sangam jalgaon	0	35.9	0	0	0	0	0	0	362.9	140	222.9	
33	Hingangaon	0	4.2	0	0	0	0	0	0	454.7	200	254.7	
34	Gondi Kh	0	20.8	0	0	0	0	0	0	378.9	75	303.9	
35	Dhondrai	24	150	0	0	0	0	0	0	3041	1215	1826	
36	Talanewadi	0	8.5	0	0	0	0	0	0	1472.5	381.5	1091	
37	Bhojgaon	0	156	0	0	0	0	0	0	945	268	677	
38	Bhat Antarwali	0	2	0	29.6	0	2	5.5	0.9	335.5	8.5	327	
39	Komalwadi	0	25	0	0	0	0	0	0	545	84	461	
40	Deopimpri	0	129	0	0	0	0	0	0	941	81	860	
41	Belgaon	0	80	0	0	0	0	0	0	497	270	227	
42	Sujanpur	0	0	2.1	2	0	0	0	2.3	254.5	40	214.5	
43	Bagpimpalgaon	0	19.8	4.7	15.7	0	0	7.6	2.4	797.7	280	517.7	
44	Kolher	0	20	0	12	0	11	0	8	611	83	528	
45	Kingaon	0	10	0	3	0	17	0	653	38	38	0	
46	Takadgaon	0	23	0	83	0	34	0	21	1137	284	853	
47	Georai (Rural)	0	215	0	0	0	0	0	0	3200	200	3000	
48	Pandharwadi	0	16	0	25	0	0	32	19	716	138	578	

VILLAGE DIRECTORY

Village Directory

Land use (As in 2009)

Location Code No:- 523

Location Code No:- 0269

Land Use					Name of three most important commodities manufactured			Name of Village	Serial Number
Area irrigated by source (in hectare).					First	Second	Third		
Canals (C)	Wells/Tube-wells(W/TW)	Tanks/Lakes(T/L)	Water Falls(WF)	Others(O)				120	121
0	75	0	0	95				Mhalas Pimpalgaon	25
72	0	0	0	0				Gangawadi	26
0	100	74.8	0	0				Sawaleshwar	27
0	100	0	0	0				Sawargaon jahagir	28
11	40	0	0	0				Khamgaon	29
0	43	0	0	0				Nagzari	30
30	7	0	0	211				Agar Nandur	31
0	100	0	0	40				Sangam jalgaon	32
20	60	0	0	120				Hingangaon	33
0	75	0	0	0				Gondi Kh	34
702	490	0	0	23				Dhondrai	35
360.6	20.9	0	0	0				Talanewadi	36
100	168	0	0	0				Bhojgaon	37
0	0	8.5	0	0				Bhat Antarwali	38
0	84	0	0	0				Komalwadi	39
0	81	0	0	0				Deopimpri	40
200	70	0	0	0				Belgaon	41
12	28	0	0	0				Sujanpur	42
160	120	0	0	0				Bagpimpalgaon	43
0	78	0	0	5				Kolher	44
8	30	0	0	0				Kingaon	45
16	262	0	0	6				Takadgaon	46
10	190	0	0	0				Georai (Rural)	47
0	135	1	0	2				Pandharwadi	48

**Census of India 2011 -
Amenities and**

Name of District:- Bid

Name of CD Block:- Georai

Sr.No.	Name village	Location code no.	Total area of the village (in hectares rounded up to one decimal place)	Total population (2011 census)	Number of households (2011 census)	Number of educational amenities available. (If not available within the village , the distance range code viz; a for < 5 Kms, b for 5-10 Kms and c for 10+ kms of nearest place where facility is available is given).									
						Pre-Primary school (PP)	Primary school (P)	Middle school (M)	Secondary School (S)	Senior Secondary school (SS)	Degree college of arts science & commerce (ASC)	Engineering college(EC)	Medical college (MC)	Management institute (MI)	Polytechnic (Pt)
1	2	3	4	5	6	7	8	9	10	11	12	13	14	15	16
49	Gaundgaon	559143	672	1760	369	1	2	1	b	b	b	b	c	c	c
50	Rajpimpri	559144	1818	3243	684	3	3	1	b	b	b	c	c	c	b
51	Khopati	559145	428	119	21	1	1	a	c	c	c	c	c	c	c
52	Manyarwadi	559146	752	1544	301	1	2	1	a	a	a	a	a	a	a
53	Govindwadi	559147	236	538	102	3	1	a	a	a	a	a	a	a	a
54	Katchincholi	559148	960	1318	267	1	2	1	b	c	c	c	c	c	c
55	Pangulgaon	559149	287	387	94	1	1	a	b	c	c	c	c	c	c
56	Mirgaon	559150	579.8	929	235	1	1	1	b	b	c	c	c	c	c
57	Pandhari	559151	610.4	971	202	1	1	c	b	b	b	c	c	c	c
58	Bhogaon	559152	1492	1804	447	2	2	1	1	b	c	c	c	c	c
59	Borgaon Thadi	559153	360.3	750	176	3	1	a	b	b	c	c	c	c	c
60	Raheri	559154	879.4	1770	327	1	2	1	b	b	c	c	c	c	c
61	Gangawadi	559155	958.1	2003	416	3	2	1	1	a	c	c	c	c	c
62	Talwada	559156	3500.1	10070	1964	3	9	4	2	1	c	c	c	c	c
63	Poitanda	559157	274.1	1271	263	3	1	a	c	c	c	c	c	c	c
64	Antarvali Bk.	559158	1659.7	2797	562	1	3	1	a	a	c	c	c	c	c
65	Daithan	559159	739.6	1874	420	3	2	1	1	c	c	c	c	c	c
66	Revki	559160	1237.1	2732	526	3	3	2	1	c	c	c	c	c	c
67	Deoki	559161	675	1202	232	3	1	a	c	c	c	c	c	c	c
68	Lukhamasla	559162	1151.4	2343	452	1	2	1	a	c	c	c	c	c	c
69	Govindwadi	559163	708.9	1156	249	3	1	a	a	a	a	c	c	c	c
70	Doiphod-wadi	559164	414	688	127	1	1	a	b	b	b	c	c	c	c
71	Chavhanwadi	559165	587.7	1620	375	1	2	1	a	a	a	c	c	c	c
72	Rajapur	559166	1181.7	2006	401	3	2	1	b	b	b	c	c	c	c

VILLAGE DIRECTORY

Village Directory

Land use (As in 2009)

Location Code No:- 523

Location Code No:- 0269

Number of educational amenities available. (If not available within the village , the distance range code viz; a for < 5 Kms, b for 5-10 Kms and c for 10+ kms of nearest place where facility is available is given).				Number of Medical Amenities available. (If not available within the village , the distance range code viz; a for < 5 Kms, b for 5-10 Kms and c for 10+ kms of nearest place where facility is available is given).										Name village	Sr.No.	
Vocational training school /ITI	Non-formal training centre (NFTC)	Special school for disabled (SSD)	Others (specify)	Community health centre (CHC)	Primary health centre (PHC)	Primary health sub centre (PHS)	Maternity and child welfare centre (MCW)	T.B. clinic (TBC)	Hospital-allopathic (HA)	Hospital-alternative medicine (HO)	Dispensary (D)	Veterinary hospital (VH)	Mobile health clinic (MHC)			Family welfare centre (FWC)
17	18	19	20	21	22	23	24	25	26	27	28	29	30	31	2	1
c	c	c		c	c	b	c	c	c	c	c	b	c	c	Gaundgaon	49
b	b	b		c	c	l	c	c	c	b	c	b	b	c	Rajpimpri	50
c	c	c	1	c	c	b	c	c	c	c	c	c	c	c	Khopati	51
a	a	a		c	c	a	c	c	c	a	c	a	a	c	Manyarwadi	52
a	a	c		c	c	a	c	c	c	a	c	a	a	c	Govindwadi	53
c	c	c		c	c	c	c	c	c	c	c	c	c	c	Katchincholi	54
c	c	c		c	c	c	c	c	c	c	c	c	c	c	Pangulgaon	55
c	c	b		c	c	a	c	c	c	c	c	b	c	c	Mirgaon	56
c	c	c		c	c	b	c	c	c	c	c	c	c	c	Pandhari	57
c	c	c		c	c	b	c	c	c	c	c	b	c	c	Bhogalgaon	58
c	c	c		c	c	b	c	c	c	c	c	c	c	c	Borgaon Thadi	59
c	c	b		c	c	l	c	c	c	b	c	b	c	c	Raheri	60
c	c	c	1	c	c	a	c	c	c	a	c	a	c	c	Gangawadi	61
c	c	l		c	l	l	l	l	l	c	l	l	c	l	Talwada	62
c	c	c		c	c	b	c	c	c	c	c	c	c	c	Poitanda	63
c	c	a		c	c	l	c	c	c	c	l	a	c	c	Antarvali Bk.	64
c	c	c		c	c	l	c	c	c	c	c	c	c	c	Daithan	65
c	c	b		c	c	l	c	c	c	c	c	l	c	c	Revki	66
c	c	b		c	c	b	c	c	c	c	c	c	c	c	Deoki	67
c	c	c		c	c	c	c	c	c	c	c	c	c	c	Lukhamasla	68
c	c	a		c	c	a	c	c	c	a	c	a	c	c	Govindwadi	69
c	c	c		c	c	b	c	c	c	c	c	c	c	c	Doiphod-wadi	70
c	c	c		c	c	a	c	c	c	a	c	a	c	c	Chavhanwadi	71
c	c	b		c	c	b	c	c	c	c	c	c	c	c	Rajapur	72

Census of India 2011 -

Amenities and

Name of District:- Bid

Name of CD Block:- Georai

Sr.No.	Name village	Number of Non-Government Medical Amenities available.							Availability of drinking water - Yes / No							
		Charitable non Govt. hospital/Nursing home.	Medical practitioner with MBBS Degree	Medical practitioner with other degree	Medical practitioner with no degree	Traditional practitioner and faith healer .	Medicine Shop	Others	Tap water (Treated/Untreated)	Well water (Covered / Uncovered well)	Hand Pump	Tube wells / Bore well	Spring	River / Canal	Tank / Pond / Lake	Others
1	2	32	33	34	35	36	37	38	39	40	41	42	43	44	45	46
49	Gaundgaon	0	0	1	0	0	0	0	Yes	Yes	Yes	No	No	No	No	No
50	Rajpimpri	0	0	1	0	0	1	0	Yes	Yes	Yes	No	No	No	Yes	No
51	Khopati	0	0	0	0	0	0	0	No	Yes	Yes	No	No	No	No	No
52	Manyarwadi	0	0	1	0	0	0	0	Yes	Yes	No	No	No	No	No	No
53	Govindwadi	0	0	0	0	0	0	0	Yes	Yes	Yes	No	No	No	No	No
54	Katchincholi	0	0	1	0	0	0	0	Yes	Yes	No	No	No	No	Yes	No
55	Pangulgaon	0	0	0	0	0	0	0	Yes	Yes	No	No	No	Yes	No	No
56	Mirgaon	0	0	0	0	0	0	0	Yes	Yes	Yes	Yes	No	Yes	No	No
57	Pandhari	0	0	0	0	0	0	0	Yes	Yes	Yes	Yes	No	Yes	No	No
58	Bhogalgaon	0	0	1	0	0	0	0	Yes	Yes	Yes	Yes	No	Yes	No	No
59	Borgaon Thadi	0	0	0	0	0	0	0	Yes	Yes	Yes	Yes	No	Yes	No	No
60	Raheri	0	0	1	0	0	0	0	Yes	Yes	Yes	Yes	No	Yes	No	No
61	Gangawadi	0	0	1	0	0	0	0	Yes	Yes	Yes	Yes	No	Yes	No	No
62	Talwada	0	1	1	0	0	1	0	Yes	Yes	Yes	Yes	No	Yes	Yes	No
63	Poitanda	0	1	2	0	0	2	0	Yes	Yes	Yes	Yes	No	No	No	No
64	Antarvali Bk.	0	0	1	0	0	0	0	Yes	Yes	Yes	Yes	No	No	Yes	No
65	Daithan	0	0	1	0	0	0	0	Yes	Yes	Yes	Yes	No	Yes	No	No
66	Revki	0	0	1	0	0	0	0	Yes	Yes	Yes	No	No	No	No	No
67	Deoki	0	0	1	0	0	0	0	Yes	Yes	Yes	No	No	No	No	No
68	Lukhamasla	0	0	1	0	0	0	0	Yes	Yes	Yes	No	No	Yes	No	No
69	Govindwadi	0	0	1	0	0	0	0	Yes	Yes	No	No	No	Yes	Yes	No
70	Doiphod-wadi	0	0	0	0	0	0	0	No	Yes	Yes	No	No	No	No	No
71	Chavhanwadi	0	0	1	0	0	0	0	Yes	Yes	Yes	No	No	No	No	No
72	Rajapur	0	0	1	0	0	0	0	Yes	Yes	Yes	Yes	No	Yes	No	No

VILLAGE DIRECTORY

Village Directory

Land use (As in 2009)

Location Code No:- 523

Location Code No:- 0269

Availability of toilet & others Yes / No				Communication and transport facilities (If amenities available code -Yes is given except for Village Pin Code ,If not available within the village , the distance range code viz; a for < 5 Kms, b for 5-10 Kms and c for 10+ kms of nearest place where facility is available is given).							Name village	Sr.No.
Community toilet including bath.	Community toilet excluding bath.	Rural sanitary mart or sanitary hardware outlet available near the village.	Community bio- gas or recycle of waste for productive use.	Post office(PO)	Sub post office (SPO)	Post & Telegraph office (P&TO)	Village Pin Code	Telephones (Land lines)	Public call office (PCO)	Mobile phone coverage		
47	48	49	50	51	52	53	54	55	56	57	2	1
No	No	No	No	a	a	a		Yes	Yes	Yes	Gaundgaon	49
No	Yes	No	No	Yes	c	Yes		Yes	Yes	Yes	Rajpimpri	50
No	No	No	No	c	c	c		a	a	a	Khopati	51
No	No	No	No	a	a	a		Yes	Yes	Yes	Manyarwadi	52
No	No	No	No	a	a	a		a	a	Yes	Govindwadi	53
No	No	No	No	c	c	c		Yes	Yes	Yes	Katchincholi	54
No	No	No	No	c	c	c		a	a	Yes	Pangulgaon	55
No	No	No	No	a	a	a	431127	Yes	a	Yes	Mirgaon	56
No	No	No	No	b	b	b		Yes	a	Yes	Pandhari	57
No	No	No	No	b	Yes	b		Yes	Yes	Yes	Bhogaalgaon	58
No	No	No	No	a	a	a		Yes	a	Yes	Borgaon Thadi	59
No	No	No	No	a	a	a	431127	Yes	Yes	Yes	Raheri	60
No	No	No	No	a	a	a		Yes	Yes	Yes	Gangawadi	61
Yes	Yes	Yes	No	Yes	c	Yes		Yes	Yes	Yes	Talwada	62
No	No	No	No	c	Yes	c		Yes	Yes	Yes	Poitanda	63
No	No	No	No	a	Yes	a	431127	Yes	Yes	Yes	Antarvali Bk.	64
No	No	No	No	c	Yes	c		Yes	Yes	Yes	Daithan	65
No	No	No	No	c	Yes	c		Yes	Yes	Yes	Revki	66
No	No	No	No	b	b	b		Yes	Yes	Yes	Deoki	67
No	No	No	No	a	a	a		Yes	Yes	Yes	Lukhamasla	68
No	No	No	No	a	a	a		Yes	Yes	Yes	Govindwadi	69
No	No	No	No	b	b	b		a	a	Yes	Doiphod-wadi	70
No	No	No	No	a	a	a		Yes	Yes	Yes	Chavhanwadi	71
No	No	No	No	b	b	b		Yes	Yes	Yes	Rajapur	72

**Census of India 2011 -
Amenities and**

Name of District:- Bid

Name of CD Block:- Georai

Sr.No.	Name village	Communication and transport facilities (If amenities available code -Yes is given except for Village Pin Code ,If not available within the village , the distance range code viz; a for < 5 Kms, b for 5-10 Kms and c for 10+ kms of nearest place where facility is available is given).									
		Internet cafes/ Common service centre (CSC)	Private courier facility	Bus service (Public & Private)	Railway stations	Auto/Modified Autos	Taxis and Vans	Tractors	Cycle-pulled rickshaws(Manual & Machine driven)	Carts driven by animals	Sea /River ferry service
1	2	58	59	60	61	62	63	64	65	66	67
49	Gaundgaon	c	c	Yes	c	b	b	b		b	
50	Rajpimpri	b	b	Yes	b	Yes	Yes	c		c	b
51	Khopati	c	c	a	c	b	b	b		a	
52	Manyarwadi	a	a	Yes	c	b	b	b		a	
53	Govindwadi	a	a	Yes	c	a	a	b		a	c
54	Katchincholi	c	c	Yes	c	b	b	c		c	
55	Pangulgaon	c	c	a	c	b	b	c		c	
56	Mirgaon	c	c	Yes	c	b	b	c		c	
57	Pandhari	c	c	Yes	c	b	b	c		c	
58	Bhogaalgaon	c	c	Yes	c	b	b	c		c	
59	Borgaon Thadi	c	c	Yes	c	b	b	c		c	
60	Raheri	a	a	Yes	c	b	b	c		c	
61	Gangawadi	c	c	Yes	c	Yes	Yes	c		c	
62	Talwada	Yes	Yes	Yes	c	Yes	Yes	c		c	b
63	Poitanda	c	c	Yes	c	b	b	c		c	a
64	Antarvali Bk.	a	a	Yes	c	Yes	Yes	c		c	
65	Daithan	c	c	Yes	c	b	b	c		c	
66	Revki	a	a	Yes	c	Yes	Yes	b		b	
67	Deoki	c	c	Yes	c	b	b	b		b	
68	Lukhamasla	c	c	Yes	c	Yes	Yes	c		c	
69	Govindwadi	a	a	Yes	c	b	b	c		c	
70	Doiphod-wadi	c	c	Yes	c	b	b	c		c	
71	Chavhanwadi	a	a	Yes	c	b	b	c		c	
72	Rajapur	c	c	Yes	c	Yes	Yes	c		c	

VILLAGE DIRECTORY

Village Directory

Land use (As in 2009)

Location Code No:- 523

Location Code No:- 0269

Village connected to highways,village roads, banks & credit societies (If amenities available code -Yes is given, If not available within the village , the distance range code viz; a for < 5 Kms, b for 5-10 Kms and c for 10+ kms of nearest place where facility is available is given).												Name village	Sr.No.
Connected to national highway(NH)	Connected to state highway(SH)	Connected to major district road (MDR)	Connected to others district road	Pucca roads	Kutchcha roads	Water bounded macadam(WBM) roads	Navigable waterway (river/canal)(NW)	Footpaths (FP)	Commercial & Co-operative Banks	ATM	Agricultural Credit Societies		
68	69	70	71	72	73	74	75	76	77	78	79	2	1
b	b	b	Yes	Yes	Yes	Yes		Yes	a	b	Yes	Gaundgaon	49
c	Yes	b	Yes	Yes	Yes	Yes		Yes	b	b	Yes	Rajpimpri	50
c	b	b	Yes	a	a	a		Yes	c	c	a	Khopati	51
a	a	a	a	Yes	Yes	Yes		Yes	a	a	Yes	Manyarwadi	52
a	a	a	a	Yes	Yes	Yes		Yes	a	a	a	Govindwadi	53
c	c	c	Yes	Yes	a	Yes		Yes	c	c	Yes	Katchincholi	54
c	c	c	Yes	Yes	a	a		Yes	c	c	a	Pangulgaon	55
c	c	b	Yes	Yes	Yes	Yes		Yes	b	c	a	Mirgaon	56
c	c	c	Yes	Yes	a	a		Yes	b	c	b	Pandhari	57
c	c	c	Yes	Yes	a	a		Yes	b	c	Yes	Bhogalgaon	58
c	c	c	Yes	Yes	a	a		Yes	b	c	b	Borgaon Thadi	59
c	c	b	Yes	Yes	Yes	Yes		Yes	b	c	Yes	Raheri	60
c	c	b	Yes	Yes	a	a		Yes	a	c	Yes	Gangawadi	61
Yes	Yes	Yes	Yes	Yes	Yes	Yes		Yes	Yes	c	Yes	Talwada	62
a	Yes	Yes	Yes	Yes	a	Yes		Yes	Yes	Yes	Yes	Poitanda	63
c	c	b	Yes	Yes	Yes	Yes		Yes	c	c	Yes	Antarvali Bk.	64
c	b	c	Yes	Yes	Yes	Yes		Yes	c	c	Yes	Daithan	65
b	a	a	Yes	Yes	a	a		Yes	b	c	Yes	Revki	66
b	a	a	Yes	Yes	a	a		Yes	c	c	Yes	Deoki	67
c	a	a	Yes	Yes	Yes	Yes		Yes	c	c	Yes	Lukhamasla	68
c	a	a	Yes	Yes	Yes	Yes		Yes	a	a	Yes	Govindwadi	69
c	a	a	Yes	Yes	Yes	Yes		Yes	b	c	a	Doiphod-wadi	70
c	a	a	Yes	Yes	Yes	Yes		Yes	a	c	Yes	Chavhanwadi	71
c	b	b	b	Yes	Yes	Yes		Yes	c	c	Yes	Rajapur	72

Census of India 2011 -**Amenities and**

Name of District:- Bid

Name of CD Block:- Georai

Sr.No.	Name village	Availability of miscellaneous facilities (If amenities available code -Yes is given, If not available within the village , the distance range code viz; a for < 5 Kms, b for 5-10 Kms and c for 10+ kms of nearest place where facility is available is given).										
		Self-Help Group (SHG)	Public distribution system (PDS) shop	Mandis / Regular market	Weekly Haat	Agricultural marketing society	Integrated Child Development Scheme (Nutritional Centres)	Anganwadi Centre (Nutritional Centres)	Others (Nutritional Centres)	ASHA (Accredited Social Health Activist)	Community centre with/without TV	Sports Field,
1	2	80	81	82	83	84	85	86	87	88	89	90
49	Gaundgaon	Yes	Yes	b	b	b	Yes	Yes	Yes	Yes	c	c
50	Rajpimpri	Yes	Yes	b	Yes	b	Yes	Yes	Yes	Yes	Yes	c
51	Khopati	a	a	c	c	c	b	b	Yes	c	c	c
52	Manyarwadi	Yes	a	a	a	a	Yes	Yes	Yes	Yes	a	a
53	Govindwadi	Yes	Yes	a	a	a	Yes	Yes	Yes	c	a	a
54	Katchincholi	Yes	Yes	c	c	c	Yes	Yes	Yes	Yes	c	c
55	Pangulgaon	a	a	c	c	c	Yes	Yes	Yes	c	c	c
56	Mirgaon	Yes	a	c	b	c	Yes	Yes	Yes	c	c	c
57	Pandhari	Yes	Yes	b	b	c	Yes	Yes	Yes	c	c	c
58	Bhogalgaon	Yes	Yes	b	b	c	Yes	Yes	Yes	Yes	c	c
59	Borgaon Thadi	Yes	Yes	b	b	c	Yes	Yes	Yes	c	c	c
60	Raheri	Yes	Yes	b	b	c	Yes	Yes	Yes	Yes	b	b
61	Gangawadi	Yes	Yes	a	a	c	Yes	Yes	Yes	Yes	Yes	c
62	Talwada	Yes	Yes	Yes	Yes	c	Yes	Yes	Yes	Yes	Yes	Yes
63	Poitanda	Yes	Yes	c	a	c	Yes	Yes	Yes	Yes	c	c
64	Antarvali Bk.	Yes	Yes	c	a	c	Yes	Yes	Yes	Yes	Yes	c
65	Daithan	Yes	Yes	c	c	c	Yes	Yes	Yes	Yes	c	c
66	Revki	Yes	Yes	c	c	c	Yes	Yes	Yes	Yes	Yes	c
67	Deoki	Yes	Yes	c	c	c	Yes	Yes	Yes	Yes	c	c
68	Lukhamasla	Yes	Yes	c	c	c	Yes	Yes	Yes	Yes	Yes	c
69	Govindwadi	Yes	Yes	c	a	a	Yes	Yes	Yes	Yes	a	a
70	Doiphod-wadi	Yes	Yes	c	b	c	Yes	Yes	Yes	c	c	c
71	Chavhanwadi	Yes	Yes	c	a	a	Yes	Yes	Yes	Yes	a	a
72	Rajapur	Yes	Yes	c	b	c	Yes	Yes	Yes	Yes	Yes	c

VILLAGE DIRECTORY

Village Directory

Land use (As in 2009)

Location Code No:- 523

Location Code No:- 0269

Availability of miscellaneous facilities (If amenities available code -Yes is given, If not available within the village , the distance range code viz; a for < 5 Kms, b for 5-10 Kms and c for 10+ kms of nearest place where facility is available is given).							Availability of electricity (Yes/No)				Nearest Town			
Sports Club / Recreation Centre	Cinema / Video Hall	Public Library	Public Reading Room	Newspaper Supply	Assembly Polling station	Birth & Death Registration Office	Power Supply for Domestic Use (ED)	Power Supply for Agricultural Use (EAG)	Power Supply for Commercial Use (EC)	Power Supply for All Uses (EA)	Name	Distance range code i.e. a for < 5 Kms, b for 5-10 Kms and c for 10+ kms .	Name village	Sr.No.
91	92	93	94	95	96	97	98	99	100	101	102	103	2	1
c	c	c	c	Yes	Yes	Yes	Yes	Yes	Yes	Yes	Georai	b	Gaundgaon	49
c	c	Yes	Yes	Yes	Yes	Yes	Yes	Yes	Yes	Yes	Georai	c	Rajpimpri	50
c	c	c	c	c	b	a	Yes	Yes	No	No	Georai	a	Khopati	51
a	a	a	a	Yes	Yes	Yes	Yes	Yes	Yes	Yes	Georai	a	Manyarwadi	52
a	a	a	a	c	b	Yes	Yes	Yes	No	No	Georai	a	Govindwadi	53
c	c	c	c	Yes	Yes	a	Yes	Yes	Yes	Yes	Georai	c	Katchincholi	54
c	c	c	c	c	b	a	Yes	Yes	No	No	Georai	c	Pangulgaon	55
c	c	c	c	c	b	a	Yes	Yes	Yes	Yes	Georai	c	Mirgaon	56
c	c	c	c	c	b	a	Yes	Yes	Yes	Yes	Georai	c	Pandhari	57
c	c	c	c	Yes	Yes	Yes	Yes	Yes	Yes	Yes	Georai	c	Bhogaon	58
c	c	c	c	c	b	Yes	Yes	Yes	Yes	Yes	Georai	c	Borgaon Thadi	59
b	b	b	b	Yes	Yes	Yes	Yes	Yes	Yes	Yes	Georai	c	Raheri	60
c	c	c	c	Yes	Yes	Yes	Yes	Yes	Yes	Yes	Georai	c	Gangawadi	61
Yes	c	Yes	Yes	Yes	Yes	Yes	Yes	Yes	Yes	Yes	Georai	c	Talwada	62
c	c	Yes	Yes	Yes	Yes	Yes	Yes	Yes	Yes	Yes	Georai	c	Poitanda	63
c	c	c	c	Yes	Yes	Yes	Yes	Yes	Yes	Yes	Georai	c	Antarvali Bk.	64
c	c	c	c	Yes	Yes	Yes	Yes	Yes	Yes	Yes	Georai	c	Daithan	65
c	c	c	c	Yes	Yes	Yes	Yes	Yes	Yes	Yes	Georai	b	Revki	66
c	c	c	c	Yes	Yes	Yes	Yes	Yes	Yes	Yes	Georai	b	Deoki	67
c	c	c	c	Yes	Yes	Yes	Yes	Yes	Yes	Yes	Georai	c	Lukhamasla	68
a	a	a	a	Yes	Yes	Yes	Yes	Yes	Yes	Yes	Georai	c	Govindwadi	69
c	c	c	c	c	b	Yes	Yes	Yes	No	No	Georai	c	Doiphod-wadi	70
a	a	a	a	Yes	Yes	Yes	Yes	Yes	Yes	Yes	Georai	c	Chavhanwadi	71
c	c	c	c	Yes	Yes	Yes	Yes	Yes	Yes	Yes	Georai	c	Rajapur	72

Census of India 2011 -**Amenities and**

Name of District:- Bid

Name of CD Block:- Georai

Sr.No.	Name village	Land Use										
		Area under different types of land use (in hectares rounded up to one decimal place)										
		Forests	Area under Non-agricultural Uses	Barren and Un-cultivable land	Permanent Pastures and Other Grazing Lands	Land Under Miscellaneous Tree Crops etc.	Culturable Waste Land	Fallow lands other than current fallows	Current Fallows	Net Area Sown	Total Irrigated Land Area	Total Un-irrigated Land Area
1	2	104	105	106	107	108	109	110	111	112	113	114
49	Gaundgaon	0	23	0	28	0	23	0	11	587	73	514
50	Rajpimpri	0	77	0	65	0	38	0	24	1614	238	1376
51	Khopati	0	2	0	0	0	0	0	0	426	0	426
52	Manyarwadi	0	37	0	0	0	0	0	0	715	38	677
53	Govindwadi	0	2	0	31	0	0	15	9	179	27	152
54	Katchincholi	0	64	0	0	0	14	0	0	882	60	822
55	Pangulgaon	0	24	23.1	1.1	0	0	2	0	236.8	57.5	179.2
56	Mirgaon	0	4.5	51.9	1.9	0	3.4	0	2.3	516	101.3	414.7
57	Pandhari	0	10.4	15	0	10	10	5	10	550	150	400
58	Bhogalgaon	0	78	0	0	0	0	0	0	1414	155	1259
59	Borgaon Thadi	10.3	5	10	10	0	5	0	5	315	65	250
60	Raheri	0	7.1	63.2	0	0	5.2	0	7.2	796.8	203.4	593.4
61	Gangawadi	0	5	48.9	29	0	17.4	0	5.6	852.1	184	668
62	Talwada	0	116.1	0	0	0	60	0	0	3323.9	1008	2315.9
63	Poitanda	0	2	0	0	0	0	0	0	272.1	18.7	253.4
64	Antarvali Bk.	0	15.2	22.4	35.7	0	9.2	0	15.5	1561.8	294.2	1267.6
65	Daithan	0	18	0	42.8	0	0	0	0	678.8	478	200.8
66	Revki	0	2	33.1	76.7	0	0	0	0	1125.4	801.3	324.1
67	Deoki	0	2	10.4	38.3	0	0	0	0	624.3	311.1	313.2
68	Lukhamasla	0	46.6	0	0	0	0	0	0	1104.8	165.6	939.3
69	Govindwadi	3.2	2	0	32.4	0	0	0	0	671.3	273	398.3
70	Doiphod-wadi	0	5.6	0	3	0	0	0	0	405.4	205	200.4
71	Chavhanwadi	0	10.3	0	0.4	0	0	0	0	577	223	354
72	Rajapur	0	4.9	101.4	38	7.2	0	0	0	1030.2	470	560.2

VILLAGE DIRECTORY

Village Directory

Land use (As in 2009)

Location Code No:- 523

Location Code No:- 0269

Land Use					Name of three most important commodities manufactured			Name of Village	Serial Number
Area irrigated by source (in hectare).					First	Second	Third		
Canals (C)	Wells/Tube-wells(W/TW)	Tanks/Lakes(T/L)	Water Falls(WF)	Others(O)				120	121
0	67	0	0	6				Gaundgaon	49
0	229	0	0	9				Rajpimpri	50
0	0	0	0	0				Khopati	51
0	38	0	0	0				Manyarwadi	52
0	24	3	0	0				Govindwadi	53
0	50	0	0	10				Katchincholi	54
0	57.5	0	0	0				Pangulgaon	55
66.9	34.4	0	0	0				Mirgaon	56
50	100	0	0	0				Pandhari	57
115	40	0	0	0				Bhogalgaon	58
20	45	0	0	0				Borgaon Thadi	59
132.2	71.2	0	0	0				Raheri	60
116.4	67.6	0	0	0				Gangawadi	61
500	508	0	0	0				Talwada	62
0	18.7	0	0	0				Poitanda	63
167.6	126.6	0	0	0				Antarvali Bk.	64
128	250	0	0	100				Daithan	65
801.3	0	0	0	0				Revki	66
311.1	0	0	0	0				Deoki	67
40.6	125	0	0	0				Lukhamasla	68
50	150	0	0	73				Govindwadi	69
0	145	0	0	60				Doiphod-wadi	70
58	165	0	0	0				Chavhanwadi	71
170	300	0	0	0				Rajapur	72

**Census of India 2011 -
Amenities and**

Name of District:- Bid

Name of CD Block:- Georai

Sr.No.	Name village	Location code no.	Total area of the village (in hectares rounded up to one decimal place)	Total population (2011 census)	Number of households (2011 census)	Number of educational amenities available. (If not available within the village , the distance range code viz; a for < 5 Kms, b for 5-10 Kms and c for 10+ kms of nearest place where facility is available is given).									
						Pre-Primary school (PP)	Primary school (P)	Middle school (M)	Secondary School (S)	Senior Secondary school (SS)	Degree college of arts science & commerce (ASC)	Engineering college(EC)	Medical college (MC)	Management institute (MI)	Polytechnic (Pt)
1	2	3	4	5	6	7	8	9	10	11	12	13	14	15	16
73	Kathoda	559167	823.9	905	211	3	1	a	c	c	c	c	c	c	c
74	Kathoda Tanda	559168	823.9	1113	218	2	1	b	b	c	c	c	c	c	c
75	Manubai Jawala	559169	529	889	186	1	1	a	c	c	c	c	c	c	c
76	Rampuri	559170	2044	4196	824	2	5	2	1	1	c	c	c	c	c
77	Shripat antarwala	559171	390	692	177	4	1	a	c	c	c	c	c	c	c
78	Gopat Pimpalgaon	559172	411	672	145	1	1	1	b	b	c	c	c	c	c
79	Dhalegaon	559173	279	931	192	1	1	1	c	b	c	c	c	c	c
80	Tape Nimgaon	559174	430	706	160	1	1	c	b	b	b	c	c	c	c
81	Babultara	559175	221	679	127	1	1	c	b	a	a	c	c	c	c
82	Surdi Bk.	559176	553.3	961	185	1	1	1	c	c	c	c	c	c	c
83	Golegaon Tanda	559177	304	534	97	1	1	c	b	b	c	c	c	c	c
84	Golegaon	559178	719	1451	341	2	2	1	a	a	c	c	a	a	c
85	Belgudwadi	559179	579.1	782	174	1	1	a	b	b	c	c	c	c	c
86	Thakar Adgaon	559180	687	1793	349	1	2	1	a	c	c	c	c	c	c
87	KoltyeWadi	559181	292	494	100	1	1	a	b	b	c	c	c	c	c
88	Rohithal	559182	1105	2740	484	1	3	1	1	b	c	c	c	c	c
89	Rokda	559183	216.7	620	118	3	1	a	b	b	c	c	c	c	c
90	Kekat Pangri	559184	1332	1411	268	1	2	2	1	1	b	c	c	c	c
91	Ramunaiktanda	559185	250	770	167	1	1	a	a	b	b	b	c	c	c
92	Iralnaik Tanda	559186	300	838	175	2	1	b	b	b	c	c	c	c	b
93	Sirala	559187	411.8	1137	193	1	1	1	b	b	b	c	c	c	c
94	Bhatepuri	559188	511.7	783	166	1	1	a	b	b	c	c	c	c	c
95	Sirasdevi	559189	1661	3921	774	1	3	1	1	1	c	c	c	c	c
96	Padulyachiwadi	559190	632	684	143	4	1	a	c	b	c	c	c	c	c

VILLAGE DIRECTORY

Village Directory

Land use (As in 2009)

Location Code No:- 523

Location Code No:- 0269

Number of educational amenities available. (If not available within the village , the distance range code viz; a for < 5 Kms, b for 5-10 Kms and c for 10+ kms of nearest place where facility is available is given).				Number of Medical Amenities available. (If not available within the village , the distance range code viz; a for < 5 Kms, b for 5-10 Kms and c for 10+ kms of nearest place where facility is available is given).										Name village	Sr.No.	
Vocational training school /ITI	Non-formal training centre (NFTC)	Special school for disabled (SSD)	Others (specify)	Community health centre (CHC)	Primary health centre (PHC)	Primary health sub centre (PHS)	Maternity and child welfare centre (MCW)	T.B. clinic (TBC)	Hospital-allopathic (HA)	Hospital-alternative medicine (HO)	Dispensary (D)	Veterinary hospital (VH)	Mobile health clinic (MHC)			Family welfare centre (FWC)
17	18	19	20	21	22	23	24	25	26	27	28	29	30	31	2	1
c	c	c		c	c	1	c	c	c	c	c	c	c	c	Kathoda	73
c	c	c		c	c	b	c	c	c	b	c	b	c	c	Kathoda Tanda	74
c	c	c		c	c	b	c	c	c	c	c	b	c	c	Manubai Jawala	75
c	c	c		c	c	1	c	c	c	c	c	c	c	c	Rampuri	76
c	c	c		c	c	a	c	c	c	c	c	a	c	c	Shripat antarwala	77
c	c	c		c	c	a	c	c	c	c	c	a	c	c	Gopat Pimpalgaon	78
c	c	c		c	c	a	c	c	c	c	c	a	c	c	Dhalegaon	79
c	c	c		c	c	b	c	c	c	b	c	b	c	c	Tape Nimgaon	80
c	c	c		c	c	b	c	c	c	a	c	a	c	c	Babultara	81
c	c	c		c	c	b	c	c	c	c	c	b	c	c	Surdi Bk.	82
c	c	c		c	c	b	c	c	c	b	c	b	c	c	Golegaon Tanda	83
c	c	b		c	c	b	c	c	c	c	c	a	1	c	Golegaon	84
c	c	c		c	c	b	c	c	c	c	c	b	c	c	Belgudwadi	85
c	c	c	1	c	c	b	c	c	c	c	c	c	c	c	Thakar Adgaon	86
c	c	c		c	c	c	c	c	c	c	c	b	c	c	KoltyeWadi	87
c	c	c		c	c	a	c	c	c	c	c	b	c	c	Rohithal	88
c	c	c		c	c	a	c	c	c	c	c	a	c	c	Rokda	89
b	c	c		c	c	1	c	c	c	b	c	b	b	c	Kekat Pangri	90
b	b	c		c	c	a	c	c	c	b	c	b	b	c	Ramunaiktanda	91
c	c	c	1	c	c	b	c	c	c	b	c	b	c	c	Irlalnaik Tanda	92
b	b	b		c	c	b	c	c	c	b	c	b	b	c	Sirala	93
c	c	c		c	c	c	c	c	c	c	c	c	c	c	Bhatepuri	94
c	c	c		c	c	1	c	c	c	c	c	c	c	c	Sirasdevi	95
c	c	c		c	c	b	c	c	c	c	c	c	c	c	Padulyachiwadi	96

Census of India 2011 -**Amenities and**

Name of District:- Bid

Name of CD Block:- Georai

Sr.No.	Name village	Number of Non-Government Medical Amenities available.							Availability of drinking water - Yes / No							
		Charitable non Govt. hospital/Nursing home.	Medical practitioner with MBBS Degree	Medical practitioner with other degree	Medical practitioner with no degree	Traditional practitioner and faith healer .	Medicine Shop	Others	Tap water (Treated/Untreated)	Well water (Covered / Uncovered well)	Hand Pump	Tube wells / Bore well	Spring	River / Canal	Tank / Pond / Lake	Others
1	2	32	33	34	35	36	37	38	39	40	41	42	43	44	45	46
73	Kathoda	0	0	0	0	0	0	0	Yes	Yes	Yes	Yes	No	Yes	No	No
74	Kathoda Tanda	0	0	1	0	0	0	0	Yes	Yes	Yes	Yes	No	Yes	No	No
75	Manubai Jawala	0	0	0	0	0	0	0	Yes	Yes	Yes	No	No	Yes	Yes	No
76	Rampuri	0	0	1	0	0	1	0	Yes	Yes	Yes	No	No	Yes	Yes	No
77	Shripat antarwala	0	0	0	0	0	0	0	Yes	Yes	Yes	No	No	Yes	Yes	No
78	Gopat Pimpalgaon	0	0	0	0	0	0	0	Yes	Yes	Yes	No	No	Yes	Yes	No
79	Dhalegaon	0	0	0	0	0	0	0	Yes	Yes	Yes	No	No	Yes	Yes	No
80	Tape Nimgaon	0	0	0	0	0	0	0	Yes	Yes	Yes	No	No	Yes	Yes	No
81	Babultara	0	0	0	0	0	0	0	Yes	Yes	Yes	No	No	Yes	Yes	No
82	Surdi Bk.	0	0	0	0	0	0	0	Yes	Yes	Yes	No	No	Yes	Yes	No
83	Golegaon Tanda	0	0	0	0	0	0	0	Yes	Yes	Yes	No	No	No	No	No
84	Golegaon	0	0	1	0	0	0	0	Yes	Yes	Yes	No	No	No	No	No
85	Belgudwadi	0	0	0	0	0	0	0	No	Yes	Yes	No	No	Yes	No	No
86	Thakar Adgaon	0	0	1	0	0	0	0	Yes	Yes	Yes	Yes	No	Yes	No	No
87	KoltyeWadi	0	0	0	0	0	0	0	No	Yes	Yes	Yes	No	Yes	No	No
88	Rohithal	0	0	1	0	0	0	0	Yes	Yes	Yes	No	No	Yes	No	No
89	Rokda	0	0	0	0	0	0	0	Yes	Yes	No	No	No	Yes	No	No
90	Kekat Pangri	0	0	1	0	0	0	0	Yes	Yes	No	No	No	No	Yes	No
91	Ramunaiktanda	0	0	0	0	0	0	0	Yes	Yes	No	No	No	No	Yes	No
92	Iralnaik Tanda	0	0	0	0	0	0	0	Yes	Yes	No	No	No	No	No	No
93	Sirala	0	0	1	0	0	0	0	Yes	Yes	Yes	No	No	No	No	No
94	Bhatepuri	0	0	0	0	0	0	0	No	Yes	Yes	No	No	No	No	No
95	Sirasdevi	0	0	1	0	0	1	0	Yes	Yes	Yes	Yes	No	No	No	No
96	Padulyachiwadi	0	0	0	0	0	0	0	No	Yes	Yes	No	No	No	No	No

VILLAGE DIRECTORY

Village Directory

Land use (As in 2009)

Location Code No:- 523

Location Code No:- 0269

Availability of toilet & others Yes / No				Communication and transport facilities (If amenities available code -Yes is given except for Village Pin Code ,If not available within the village , the distance range code viz; a for < 5 Kms, b for 5-10 Kms and c for 10+ kms of nearest place where facility is available is given).							Name village	Sr.No.
Community toilet including bath.	Community toilet excluding bath.	Rural sanitary mart or sanitary hardware outlet available near the village.	Community bio- gas or recycle of waste for productive use.	Post office(PO)	Sub post office (SPO)	Post & Telegraph office (P&TO)	Village Pin Code	Telephones (Land lines)	Public call office (PCO)	Mobile phone coverage		
47	48	49	50	51	52	53	54	55	56	57	2	1
No	No	No	No	b	b	b		Yes	a	Yes	Kathoda	73
No	No	No	No	b	b	b		Yes	Yes	Yes	Kathoda Tanda	74
No	No	No	No	c	c	c		Yes	a	Yes	Manubai Jawala	75
No	Yes	No	No	Yes	c	Yes		Yes	Yes	Yes	Rampuri	76
No	No	No	No	c	c	c		a	a	Yes	Shripat antarwala	77
No	No	No	No	c	c	c		a	a	Yes	Gopat Pimpalgaon	78
No	No	No	No	c	c	c		Yes	a	Yes	Dhalegaon	79
No	No	No	No	a	a	a		Yes	a	Yes	Tape Nimgaon	80
No	No	No	No	c	c	c		a	a	Yes	Babultara	81
No	No	No	No	b	b	b		Yes	a	Yes	Surdi Bk.	82
No	No	No	No	b	b	b		a	a	Yes	Golegaon Tanda	83
No	No	No	No	a	a	a		Yes	Yes	Yes	Golegaon	84
No	No	No	No	a	a	a		Yes	a	Yes	Belgudwadi	85
No	No	No	No	c	Yes	c		Yes	Yes	Yes	Thakar Adgaon	86
No	No	No	No	a	a	a		a	a	a	KoltyeWadi	87
No	No	No	No	c	Yes	c		Yes	Yes	Yes	Rohithal	88
No	No	No	No	a	a	a		a	a	Yes	Rokda	89
No	No	No	No	b	Yes	b		Yes	Yes	Yes	Kekat Pangri	90
No	No	No	No	b	c	b		Yes	a	Yes	Ramunaiktanda	91
No	No	No	No	b	c	b		Yes	a	Yes	Irlalnaik Tanda	92
No	No	No	No	b	b	b	431127	Yes	Yes	Yes	Sirala	93
No	No	No	No	c	c	c	431127	Yes	a	Yes	Bhatepuri	94
No	Yes	No	No	Yes	c	Yes	431127	Yes	Yes	Yes	Sirasdevi	95
No	No	No	No	c	c	c	431127	b	b	Yes	Padulyachiwadi	96

**Census of India 2011 -
Amenities and**

Name of District:- Bid

Name of CD Block:- Georai

Sr.No.	Name village	Communication and transport facilities (If amenities available code -Yes is given except for Village Pin Code ,If not available within the village , the distance range code viz; a for < 5 Kms, b for 5-10 Kms and c for 10+ kms of nearest place where facility is available is given).									
		Internet cafes/ Common service centre (CSC)	Private courier facility	Bus service (Public & Private)	Railway stations	Auto/Modified Autos	Taxis and Vans	Tractors	Cycle-pulled rickshaws(Manual & Machine driven)	Carts driven by animals	Sea /River ferry service
1	2	58	59	60	61	62	63	64	65	66	67
73	Kathoda	c	c	Yes	c	b	b	c		c	
74	Kathoda Tanda	c	c	Yes	c	b	b	c		c	
75	Manubai Jawala	c	c	Yes	c	b	b	c		c	b
76	Rampuri	c	c	Yes	c	Yes	Yes	c		c	b
77	Shripat antarwala	c	c	Yes	c	b	b	c		c	a
78	Gopat Pimpalgaon	c	c	Yes	c	b	b	c		c	a
79	Dhalegaon	c	c	Yes	c	b	b	c		c	
80	Tape Nimgaon	c	c	Yes	c	b	b	c		c	b
81	Babultara	c	c	Yes	c	b	b	c		c	a
82	Surdi Bk.	c	c	Yes	c	b	b	c		c	
83	Golegaon Tanda	b	b	Yes	c	b	b	c		c	
84	Golegaon	c	c	Yes	c	b	b	b		a	
85	Belgudwadi	c	c	Yes	c	b	b	c		c	
86	Thakar Adgaon	c	c	Yes	c	b	b	c		c	
87	KoltyeWadi	c	c	Yes	c	c	c	c		c	
88	Rohithal	c	c	Yes	c	Yes	Yes	c		c	
89	Rokda	c	c	Yes	c	b	b	c		c	
90	Kekat Pangri	b	b	Yes	c	b	b	b		b	
91	Ramunaiktanda	b	b	Yes	c	b	b	b		b	
92	Iralnaik Tanda	b	b	Yes	c	b	b	c		c	
93	Sirala	b	b	Yes	b	b	b	c		c	b
94	Bhatepuri	c	c	Yes	c	c	c	b		b	
95	Sirasdevi	c	c	Yes	c	Yes	Yes	c		c	
96	Padulyachiwadi	c	c	Yes	c	b	b	c		c	

VILLAGE DIRECTORY

Village Directory

Land use (As in 2009)

Location Code No:- 523

Location Code No:- 0269

Village connected to highways,village roads, banks & credit societies (If amenities available code -Yes is given, If not available within the village , the distance range code viz; a for < 5 Kms, b for 5-10 Kms and c for 10+ kms of nearest place where facility is available is given).												Name village	Sr.No.
Connected to national highway(NH)	Connected to state highway(SH)	Connected to major district road (MDR)	Connected to others district road	Pucca roads	Kutchcha roads	Water bounded macadam(WBM) roads	Navigable waterway (river/canal)(NW)	Footpaths (FP)	Commercial & Co-operative Banks	ATM	Agricultural Credit Societies		
68	69	70	71	72	73	74	75	76	77	78	79	2	1
c	Yes	Yes	Yes	Yes	a	a		Yes	c	c	a	Kathoda	73
Yes	Yes	Yes	Yes	Yes	a	a		Yes	c	c	Yes	Kathoda Tanda	74
c	c	c	b	Yes	a	a		Yes	c	c	Yes	Manubai Jawala	75
c	c	c	Yes	Yes	a	a		Yes	c	c	Yes	Rampuri	76
c	c	c	c	a	Yes	Yes		Yes	c	c	a	Shripat antarwala	77
c	c	c	c	Yes	Yes	Yes		Yes	c	c	a	Gopat Pimpalgaon	78
c	c	c	c	Yes	Yes	Yes		Yes	c	c	a	Dhalegaon	79
c	c	c	b	Yes	Yes	Yes		Yes	c	c	a	Tape Nimgaon	80
c	c	c	a	Yes	Yes	Yes		Yes	c	c	a	Babultara	81
c	c	c	c	Yes	Yes	Yes		Yes	c	c	Yes	Surdi Bk.	82
c	b	Yes	Yes	Yes	Yes	Yes		Yes	b	c	b	Golegaon Tanda	83
c	a	Yes	Yes	Yes	Yes	Yes		Yes	a	c	Yes	Golegaon	84
c	c	c	Yes	Yes	Yes	Yes		Yes	c	c	Yes	Belgudwadi	85
c	c	c	Yes	Yes	Yes	Yes		Yes	c	c	Yes	Thakar Adgaon	86
c	c	c	Yes	a	Yes	Yes		Yes	c	c	a	KoltyeWadi	87
c	c	c	Yes	Yes	Yes	Yes		Yes	c	c	Yes	Rohithal	88
c	c	b	b	Yes	Yes	Yes		Yes	c	c	a	Rokda	89
b	b	b	Yes	Yes	Yes	Yes		Yes	b	b	Yes	Kekat Pangri	90
b	b	b	Yes	Yes	Yes	Yes		Yes	b	b	b	Ramunaiktanda	91
b	b	b	Yes	Yes	Yes	Yes		Yes	b	b	b	Irlalnaik Tanda	92
b	b	b	Yes	Yes	Yes	Yes		Yes	b	b	Yes	Sirala	93
b	b	b	b	Yes	Yes	Yes		Yes	c	c	Yes	Bhatepuri	94
Yes	Yes	Yes	Yes	Yes	Yes	Yes		Yes	c	c	Yes	Sirasdevi	95
b	b	b	b	b	Yes	Yes		Yes	b	c	a	Padulyachiwadi	96

Census of India 2011 -**Amenities and**

Name of District:- Bid

Name of CD Block:- Georai

Sr.No.	Name village	Availability of miscellaneous facilities (If amenities available code -Yes is given, If not available within the village , the distance range code viz; a for < 5 Kms, b for 5-10 Kms and c for 10+ kms of nearest place where facility is available is given).										
		Self-Help Group (SHG)	Public distribution system (PDS) shop	Mandis / Regular market	Weekly Haat	Agricultural marketing society	Integrated Child Development Scheme (Nutritional Centres)	Anganwadi Centre (Nutritional Centres)	Others (Nutritional Centres)	ASHA (Accredited Social Health Activist)	Community centre with/without TV	Sports Field,
1	2	80	81	82	83	84	85	86	87	88	89	90
73	Kathoda	Yes	a	c	b	c	Yes	Yes	Yes	c	c	c
74	Kathoda Tanda	Yes	Yes	c	b	c	Yes	Yes	Yes	Yes	c	c
75	Manubai Jawala	Yes	Yes	c	b	c	Yes	Yes	Yes	c	c	c
76	Rampuri	Yes	Yes	c	Yes	c	Yes	Yes	Yes	Yes	Yes	c
77	Shripat antarwala	Yes	Yes	c	b	c	Yes	Yes	Yes	c	c	c
78	Gopat Pimpalgaon	Yes	Yes	c	b	c	Yes	Yes	Yes	c	c	c
79	Dhalegaon	Yes	Yes	c	b	c	Yes	Yes	Yes	c	c	c
80	Tape Nimgaon	Yes	Yes	c	b	c	Yes	Yes	Yes	c	c	c
81	Babultara	Yes	Yes	c	a	c	Yes	Yes	Yes	c	c	c
82	Surdi Bk.	Yes	a	a	a	c	Yes	Yes	Yes	c	c	c
83	Golegaon Tanda	Yes	Yes	c	c	c	Yes	Yes	Yes	c	c	c
84	Golegaon	Yes	Yes	c	a	c	Yes	Yes	Yes	Yes	c	c
85	Belgudwadi	Yes	Yes	c	b	c	Yes	Yes	Yes	c	c	c
86	Thakar Adgaon	Yes	Yes	c	a	c	Yes	Yes	Yes	Yes	c	c
87	KoltyeWadi	Yes	a	c	b	c	Yes	Yes	Yes	c	c	c
88	Rohithal	Yes	Yes	c	c	c	Yes	Yes	Yes	Yes	Yes	c
89	Rokda	Yes	Yes	c	c	c	Yes	Yes	Yes	c	c	c
90	Kekat Pangri	Yes	Yes	b	b	b	Yes	Yes	Yes	Yes	b	b
91	Ramunaiktanda	Yes	Yes	b	b	c	Yes	Yes	Yes	c	b	b
92	Iralnaik Tanda	Yes	Yes	b	b	c	Yes	Yes	Yes	c	b	b
93	Sirala	Yes	Yes	b	b	b	Yes	Yes	Yes	Yes	b	b
94	Bhatepuri	Yes	Yes	c	c	c	Yes	Yes	Yes	c	c	c
95	Sirasdevi	Yes	Yes	c	Yes	c	Yes	Yes	Yes	Yes	Yes	c
96	Padulyachiwadi	Yes	Yes	b	b	c	Yes	Yes	Yes	c	c	c

VILLAGE DIRECTORY

Village Directory

Land use (As in 2009)

Location Code No:- 523

Location Code No:- 0269

Availability of miscellaneous facilities (If amenities available code -Yes is given, If not available within the village , the distance range code viz; a for < 5 Kms, b for 5-10 Kms and c for 10+ kms of nearest place where facility is available is given).							Availability of electricity (Yes/No)				Nearest Town			
Sports Club / Recreation Centre	Cinema / Video Hall	Public Library	Public Reading Room	Newspaper Supply	Assembly Polling station	Birth & Death Registration Office	Power Supply for Domestic Use (ED)	Power Supply for Agricultural Use (EAG)	Power Supply for Commercial Use (EC)	Power Supply for All Uses (EA)	Name	Distance range code i.e. a for < 5 Kms, b for 5-10 Kms and c for 10+ kms .	Name village	Sr.No.
91	92	93	94	95	96	97	98	99	100	101	102	103	2	1
c	c	c	c	c	b	Yes	Yes	Yes	Yes	Yes	Georai	c	Kathoda	73
c	c	c	c	Yes	Yes	a	Yes	Yes	Yes	Yes	Georai	c	Kathoda Tanda	74
c	c	c	c	c	b	Yes	Yes	Yes	Yes	Yes	Georai	c	Manubai Jawala	75
c	c	Yes	Yes	Yes	Yes	Yes	Yes	Yes	Yes	Yes	Georai	c	Rampuri	76
c	c	c	c	c	b	Yes	Yes	Yes	No	No	Georai	c	Shripat antarwala	77
c	c	c	c	b	b	a	Yes	Yes	No	No	Georai	c	Gopat Pimpalgaon	78
c	c	c	c	b	b	a	Yes	Yes	Yes	Yes	Georai	c	Dhalegaon	79
c	c	c	c	b	b	a	Yes	Yes	Yes	Yes	Manjlegaon	c	Tape Nimgaon	80
c	c	c	c	c	b	a	Yes	Yes	No	No	Manjlegaon	c	Babultara	81
c	c	c	c	c	b	a	Yes	Yes	Yes	Yes	Georai	c	Surdi Bk.	82
c	c	c	c	c	b	a	Yes	Yes	No	No	Georai	c	Golegaon Tanda	83
c	c	c	c	Yes	Yes	a	Yes	Yes	Yes	Yes	Georai	a	Golegaon	84
c	c	c	c	c	b	Yes	Yes	Yes	Yes	Yes	Georai	c	Belgudwadi	85
c	c	c	c	Yes	Yes	Yes	Yes	Yes	Yes	Yes	Georai	c	Thakar Adgaon	86
c	c	c	c	c	b	a	Yes	Yes	No	No	Georai	c	KoltyeWadi	87
c	c	c	c	Yes	Yes	Yes	Yes	Yes	Yes	Yes	Georai	c	Rohithal	88
c	c	c	c	c	b	Yes	Yes	Yes	No	No	Georai	c	Rokda	89
b	b	b	b	Yes	Yes	a	Yes	Yes	Yes	Yes	Georai	b	Kekat Pangri	90
b	b	b	b	c	b	Yes	Yes	Yes	Yes	Yes	Georai	b	Ramunaiktanda	91
b	b	b	b	c	b	a	Yes	Yes	Yes	Yes	Georai	c	Irlalnaik Tanda	92
b	b	b	b	Yes	Yes	a	Yes	Yes	Yes	Yes	Georai	c	Sirala	93
c	c	c	c	c	b	Yes	Yes	Yes	Yes	Yes	Georai	b	Bhatepuri	94
c	c	Yes	Yes	Yes	Yes	Yes	Yes	Yes	Yes	Yes	Georai	c	Sirasdevi	95
c	c	c	c	c	b	Yes	Yes	Yes	No	No	Georai	c	Padulyachiwadi	96

Census of India 2011 -**Amenities and**

Name of District:- Bid

Name of CD Block:- Georai

Sr.No.	Name village	Land Use										
		Area under different types of land use (in hectares rounded up to one decimal place)										
		Forests	Area under Non-agricultural Uses	Barren and Un-cultivable land	Permanent Pastures and Other Grazing Lands	Land Under Miscellaneous Tree Crops etc.	Culturable Waste Land	Fallow lands other than current fallows	Current Fallows	Net Area Sown	Total Irrigated Land Area	Total Un-irrigated Land Area
1	2	104	105	106	107	108	109	110	111	112	113	114
73	Kathoda	0	4.5	63.5	19.5	5	10	3	0	718.4	425	293.4
74	Kathoda Tanda	0	4.5	63.5	19.5	5	10	3	0	718.4	425	293.4
75	Manubai Jawala	0	2	91	13	6	3	8	4	402	94	308
76	Rampuri	0	4	63	36	6	6	3	12	1914	222	1692
77	Shripat antarwala	0	80	0	0	0	0	0	0	310	50	260
78	Gopat Pimpalgaon	0	2	5	9	5	15	41	12	322	65	257
79	Dhalegaon	0	36	0	0	0	0	0	0	243	203	40
80	Tape Nimgaon	0	7	30	21	0	5	4	7	356	58	298
81	Babultara	0	1	4	5	0	0.3	2	3	205.7	20	185.7
82	Surdi Bk.	0	30.6	0	40.1	0	0	0	0	482.6	210	272.6
83	Golegaon Tanda	0	2	10	10	5	5	75	5	192	60	132
84	Golegaon	0	64	0	0	0	0	0	0	655	300	355
85	Belgudwadi	10	5	10	0	10	10	5	0	529.1	100	429.1
86	Thakar Adgaon	0	12	0	0	0	0	0	0	675	434	241
87	KoltyeWadi	0	10	0	0	0	0	0	0	282	200	82
88	Rohithal	0	2	64.9	7.5	0	0	0	0	1030.6	361.2	669.5
89	Rokda	0	2	12.2	8.8	0	0	0	0	193.8	90.6	103.2
90	Kekat Pangri	0	97	0	0	0	0	0	0	1235	87	1148
91	Ramunaiktanda	0	3.5	3	10	0	0	0	0	233.5	37	196.5
92	Iralnaik Tanda	0	2.6	11	0	0	0	0	9	277.4	120	157.4
93	Sirala	0	2.4	0	15.9	0	0	0	0	393.5	193.5	200
94	Bhatepuri	0	3.5	0	22.8	0	0	0	0	485.4	185	300.4
95	Sirasdevi	0	114	0	0	0	0	0	0	1547	103	1444
96	Padulyachiwadi	0	74	0	0	0	0	0	0	558	22	536

VILLAGE DIRECTORY

Village Directory

Land use (As in 2009)

Location Code No:- 523

Location Code No:- 0269

Land Use					Name of three most important commodities manufactured			Name of Village	Serial Number
Area irrigated by source (in hectare).					First	Second	Third		
Canals (C)	Wells/Tube-wells(W/TW)	Tanks/Lakes(T/L)	Water Falls(WF)	Others(O)				120	121
240	185	0	0	0				Kathoda	73
240	185	0	0	0				Kathoda Tanda	74
42	52	0	0	0				Manubai Jawala	75
120	102	0	0	0				Rampuri	76
50	0	0	0	0				Shripat antarwala	77
65	0	0	0	0				Gopat Pimpalgaon	78
78	125	0	0	0				Dhalegaon	79
25	33	0	0	0				Tape Nimgaon	80
5	15	0	0	0				Babultara	81
210	0	0	0	0				Surdi Bk.	82
30	30	0	0	0				Golegaon Tanda	83
200	100	0	0	0				Golegaon	84
40	60	0	0	0				Belgudwadi	85
200	234	0	0	0				Thakar Adgaon	86
80	120	0	0	0				KoltyeWadi	87
201.2	160	0	0	0				Rohithal	88
61.2	29.4	0	0	0				Rokda	89
10	77	0	0	0				Kekat Pangri	90
0	37	0	0	0				Ramunaiktanda	91
50	70	0	0	0				Irlalnaik Tanda	92
50	143.5	0	0	0				Sirala	93
0	135	30	0	20				Bhatepuri	94
0	103	0	0	0				Sirasdevi	95
0	22	0	0	0				Padulyachiwadi	96

**Census of India 2011 -
Amenities and**

Name of District:- Bid

Name of CD Block:- Georai

Sr.No.	Name village	Location code no.	Total area of the village (in hectares rounded up to one decimal place)	Total population (2011 census)	Number of households (2011 census)	Number of educational amenities available. (If not available within the village , the distance range code viz; a for < 5 Kms, b for 5-10 Kms and c for 10+ kms of nearest place where facility is available is given).									
						Pre-Primary school (PP)	Primary school (P)	Middle school (M)	Secondary School (S)	Senior Secondary school (SS)	Degree college of arts science & commerce (ASC)	Engineering college(EC)	Medical college (MC)	Management institute (MI)	Polytechnic (Pt)
1	2	3	4	5	6	7	8	9	10	11	12	13	14	15	16
97	Gaonkhor Tanda	559191	0	1235	216	2	1	c	c	c	c	c	c	c	c
98	Jategaon	559192	2346.7	4564	900	2	5	1	1	1	c	c	c	c	c
99	Selu	559193	884.8	1845	362	5	2	1	c	c	c	c	c	c	c
100	Selu Tanda	559194	241	351	60	1	1	a	a	b	c	c	c	c	c
101	Chopdyachiwadi	559195	548	1471	243	1	2	1	c	c	c	c	c	c	c
102	Takalgavhan tarf talkhed	559196	517	902	161	1	1	1	a	a	c	c	c	c	c
103	Marfala	559197	1018.7	2189	431	1	2	1	1	c	c	c	c	c	c
104	Lonala Tanda	559198	0	636	107	3	1	1	1	b	c	c	c	c	c
105	Lonala	559199	429.8	461	103	1	1	a	a	c	c	c	c	c	c
106	Kherdawadi	559200	1411	1155	233	1	1	1	a	c	c	c	c	c	c
107	Kherda Bk.	559201	687.3	957	198	1	1	1	b	c	c	c	c	c	c
108	Malhivara	559202	422.7	744	124	1	1	c	c	c	c	c	c	c	c
109	Mudhapuri	559203	461.5	933	186	1	1	b	b	b	b	b	c	c	c
110	Ranmala	559204	643.9	1044	201	1	2	3	2	b	c	c	c	c	c
111	Khandvi	559205	1558.2	3659	769	1	2	1	1	b	c	c	c	c	c
112	Aurangpur Jawalka	559206	258	0	0										
113	Nipani jawalka	559207	1440	2725	523	3	3	1	a	b	b	c	c	c	c
114	Ardhmasla	559208	1309	2237	461	3	2	1	c	c	c	c	c	c	c
115	Kajalyachi Wadi	559209	351.2	640	138	3	1	1	1	a	c	c	c	c	c
116	Rui	559210	1324.8	2665	504	2	3	2	1	b	c	c	c	c	c
117	Jalgaon (majra)	559211	267.2	414	81	1	1	a	a	a	c	c	c	c	c
118	Sultanpur	559212	646.4	794	165	1	1	b	a	b	c	c	c	c	c
119	Bhend Kh.	559213	627.5	875	178	1	1	c	b	c	c	c	c	c	c
120	Bhend Bk.	559214	406	1052	221	1	1	1	b	a	b	c	c	c	c

VILLAGE DIRECTORY

Village Directory

Land use (As in 2009)

Location Code No:- 523

Location Code No:- 0269

Number of educational amenities available. (If not available within the village , the distance range code viz; a for < 5 Kms, b for 5-10 Kms and c for 10+ kms of nearest place where facility is available is given).				Number of Medical Amenities available. (If not available within the village , the distance range code viz; a for < 5 Kms, b for 5-10 Kms and c for 10+ kms of nearest place where facility is available is given).										Name village	Sr.No.	
Vocational training school /ITI	Non-formal training centre (NFTC)	Special school for disabled (SSD)	Others (specify)	Community health centre (CHC)	Primary health centre (PHC)	Primary health sub centre (PHS)	Maternity and child welfare centre (MCW)	T.B. clinic (TBC)	Hospital-allopathic (HA)	Hospital-alternative medicine (HO)	Dispensary (D)	Veterinary hospital (VH)	Mobile health clinic (MHC)			Family welfare centre (FWC)
17	18	19	20	21	22	23	24	25	26	27	28	29	30	31	2	1
c	c	c	1	c	c	b	c	c	c	c	c	c	c	c	Gaonkhor Tanda	97
c	c	c		c	1	1	1	1	1	c	1	1	c	1	Jategaon	98
c	c	c		c	c	b	c	c	c	c	c	c	c	c	Selu	99
c	c	c		c	c	b	c	c	c	c	c	b	c	c	Selu Tanda	100
c	c	c		c	c	c	c	c	c	c	c	c	c	c	Chopdyachiwadi	101
c	c	c	1	c	c	a	c	c	c	c	c	a	c	c	Takalgavhan tarf talkhed	102
c	c	c		c	c	1	c	c	c	c	1	c	c	c	Marfala	103
c	c	c	1	c	c	b	c	c	c	c	c	c	c	c	Lonala Tanda	104
c	c	c		c	c	c	c	c	c	c	c	a	c	c	Lonala	105
c	c	c		c	c	a	c	c	c	a	c	a	c	c	Kherdawadi	106
c	c	c		c	c	1	c	c	c	c	c	b	c	c	Kherda Bk.	107
b	b	c		c	c	b	c	c	c	c	c	b	b	c	Malhivara	108
b	b	c		c	c	b	c	c	c	c	c	b	b	c	Mudhapuri	109
c	c	a		c	c	b	c	c	c	c	c	c	c	c	Ranmala	110
c	c	b		c	c	1	c	c	c	c	c	c	c	c	Khandvi	111
															Aurangpur Jawalka	112
c	c	b		c	1	1	1	1	1	c	1	c	c	1	Nipani jawalka	113
c	c	b		c	c	1	c	c	c	c	1	a	c	c	Ardhmasla	114
c	c	c	1	c	c	b	c	c	c	c	c	b	c	c	Kajalyachi Wadi	115
c	c	c		c	c	1	c	c	c	c	c	a	c	c	Rui	116
c	c	c		c	c	b	c	c	c	c	c	b	c	c	Jalgaon (majra)	117
c	c	c		c	c	b	c	c	c	c	c	a	c	c	Sultanpur	118
c	c	c		c	c	b	c	c	c	c	c	c	c	c	Bhend Kh.	119
c	c	c		c	c	b	c	c	c	c	c	a	c	c	Bhend Bk.	120

Census of India 2011 -**Amenities and**

Name of District:- Bid

Name of CD Block:- Georai

Sr.No.	Name village	Number of Non-Government Medical Amenities available.							Availability of drinking water - Yes / No							
		Charitable non Govt. hospital/Nursing home.	Medical practitioner with MBBS Degree	Medical practitioner with other degree	Medical practitioner with no degree	Traditional practitioner and faith healer .	Medicine Shop	Others	Tap water (Treated/Untreated)	Well water (Covered / Uncovered well)	Hand Pump	Tube wells / Bore well	Spring	River / Canal	Tank / Pond / Lake	Others
1	2	32	33	34	35	36	37	38	39	40	41	42	43	44	45	46
97	Gaonkhor Tanda	0	0	1	0	0	0	0	No	Yes	No	No	No	No	No	No
98	Jategaon	0	0	1	0	0	1	0	Yes	Yes	Yes	No	No	Yes	No	No
99	Selu	0	0	1	0	0	0	0	Yes	Yes	Yes	Yes	No	Yes	Yes	No
100	Selu Tanda	0	0	0	0	0	0	0	Yes	Yes	Yes	No	Yes	Yes	No	No
101	Chopdyachiwadi	0	0	1	0	0	0	0	No	Yes	Yes	No	No	No	No	No
102	Takalgavhan tarf talkhed	0	0	0	0	0	0	0	No	Yes	Yes	No	No	Yes	Yes	No
103	Marfala	0	0	1	0	0	0	0	Yes	Yes	Yes	No	No	Yes	No	No
104	Lonala Tanda	0	0	0	0	0	0	0	No	Yes	Yes	No	No	No	No	No
105	Lonala	0	0	0	0	0	0	0	No	Yes	Yes	No	No	No	No	No
106	Kherdawadi	0	0	1	0	0	0	0	No	Yes	Yes	No	No	No	No	No
107	Kherda Bk.	0	0	0	0	0	0	0	No	Yes	Yes	Yes	No	No	No	No
108	Malhivara	0	0	0	0	0	0	0	Yes	Yes	Yes	No	No	No	No	No
109	Mudhapuri	0	0	0	0	0	0	0	No	Yes	Yes	No	No	No	No	No
110	Ranmala	0	0	1	0	0	0	0	Yes	Yes	Yes	No	No	No	No	No
111	Khandvi	0	0	1	0	0	1	0	Yes	Yes	Yes	Yes	No	No	No	No
112	Aurangpur Jawalka															
113	Nipani jawalka	0	0	1	0	0	0	0	Yes	Yes	Yes	No	No	No	Yes	No
114	Ardhmasla	0	0	1	0	0	0	0	No	Yes	Yes	No	No	No	No	No
115	Kajalyachi Wadi	0	0	0	0	0	0	0	No	Yes	Yes	No	No	No	No	No
116	Rui	0	0	1	0	0	0	0	Yes	Yes	Yes	No	No	No	No	No
117	Jalgaon (majra)	0	0	0	0	0	0	0	No	Yes	Yes	No	No	No	No	No
118	Sultanpur	0	0	0	0	0	0	0	No	Yes	Yes	No	No	No	No	No
119	Bhend Kh.	0	0	0	0	0	0	0	No	Yes	Yes	No	No	No	No	No
120	Bhend Bk.	0	0	1	0	0	0	0	Yes	Yes	Yes	Yes	No	No	No	No

VILLAGE DIRECTORY

Village Directory

Land use (As in 2009)

Location Code No:- 523

Location Code No:- 0269

Availability of toilet & others Yes / No				Communication and transport facilities (If amenities available code -Yes is given except for Village Pin Code ,If not available within the village , the distance range code viz; a for < 5 Kms, b for 5-10 Kms and c for 10+ kms of nearest place where facility is available is given).							Name village	Sr.No.
Community toilet including bath.	Community toilet excluding bath.	Rural sanitary mart or sanitary hardware outlet available near the village.	Community bio- gas or recycle of waste for productive use.	Post office(PO)	Sub post office (SPO)	Post & Telegraph office (P&TO)	Village Pin Code	Telephones (Land lines)	Public call office (PCO)	Mobile phone coverage		
47	48	49	50	51	52	53	54	55	56	57	2	1
No	No	No	No	c	c	c		Yes	Yes	Yes	Gaonkhor Tanda	97
No	Yes	No	No	Yes	c	Yes		Yes	Yes	Yes	Jategaon	98
No	No	No	No	c	Yes	c		Yes	Yes	Yes	Selu	99
No	No	No	No	b	b	b		a	a	Yes	Selu Tanda	100
No	No	No	No	b	b	b		Yes	Yes	Yes	Chopdyachiwadi	101
No	No	No	No	a	a	a		Yes	a	Yes	Takalgavhan tarf talkhed	102
No	No	No	No	a	a	a		Yes	Yes	Yes	Marfala	103
No	No	No	No	c	c	c		a	a	Yes	Lonala Tanda	104
No	No	No	No	a	a	a		a	a	a	Lonala	105
No	No	No	No	a	a	a		Yes	Yes	Yes	Kherdawadi	106
No	No	No	No	b	b	b		Yes	a	Yes	Kherda Bk.	107
No	No	No	No	a	a	a		Yes	a	Yes	Malhivara	108
No	No	No	No	a	a	a		Yes	a	Yes	Mudhapuri	109
No	No	No	No	b	b	b		Yes	Yes	Yes	Ranmala	110
No	Yes	No	No	Yes	c	Yes		Yes	Yes	Yes	Khandvi	111
											Aurangpur Jawalka	112
No	No	No	No	b	Yes	b		Yes	Yes	Yes	Nipani jawalka	113
No	No	No	No	c	c	c		Yes	Yes	Yes	Ardhmasla	114
No	No	No	No	a	a	a		a	a	Yes	Kajalyachi Wadi	115
No	No	No	No	c	Yes	c		Yes	Yes	Yes	Rui	116
No	No	No	No	a	a	a		a	a	Yes	Jalgaon (majra)	117
No	No	No	No	a	a	a		Yes	a	Yes	Sultanpur	118
No	No	No	No	c	c	c		Yes	a	Yes	Bhend Kh.	119
No	No	No	No	c	c	c		Yes	Yes	Yes	Bhend Bk.	120

**Census of India 2011 -
Amenities and**

Name of District:- Bid

Name of CD Block:- Georai

Sr.No.	Name village	Communication and transport facilities (If amenities available code -Yes is given except for Village Pin Code ,If not available within the village , the distance range code viz; a for < 5 Kms, b for 5-10 Kms and c for 10+ kms of nearest place where facility is available is given).									
		Internet cafes/ Common service centre (CSC)	Private courier facility	Bus service (Public & Private)	Railway stations	Auto/Modified Autos	Taxis and Vans	Tractors	Cycle-pulled rickshaws(Manual & Machine driven)	Carts driven by animals	Sea /River ferry service
1	2	58	59	60	61	62	63	64	65	66	67
97	Gaonkhor Tanda	c	c	Yes	c	b	b	c		c	
98	Jategaon	c	c	Yes	c	Yes	Yes	b		a	
99	Selu	c	c	Yes	c	b	b	b		a	
100	Selu Tanda	c	c	a	c	b	b	b		a	
101	Chopdyachiwadi	c	c	Yes	a	b	b	c		c	a
102	Takalgavhan tarf talkhed	c	c	Yes	c	b	b	c		c	
103	Marfala	c	c	Yes	c	Yes	Yes	c		c	
104	Lonala Tanda	c	c	Yes	c	b	b	c		c	
105	Lonala	c	c	Yes	c	b	b	c		c	
106	Kherdawadi	c	c	Yes	c	b	b	c		c	
107	Kherda Bk.	c	c	Yes	c	b	b	c		c	
108	Malhivara	b	b	Yes	c	b	b	b		b	
109	Mudhapuri	b	b	Yes	c	b	b	b		b	
110	Ranmala	c	c	Yes	c	b	b	c		c	
111	Khandvi	c	c	Yes	c	Yes	Yes	c		c	
112	Aurangpur Jawalka										
113	Nipani jawalka	c	c	Yes	c	Yes	Yes	c		c	
114	Ardhmasla	c	c	Yes	c	Yes	Yes	c		c	
115	Kajalyachi Wadi	c	c	Yes	c	b	b	c		c	
116	Rui	c	c	Yes	c	Yes	Yes	c		c	
117	Jalgaon (majra)	c	c	Yes	c	b	b	c		c	
118	Sultanpur	c	c	Yes	c	b	b	c		c	
119	Bhend Kh.	c	c	Yes	c	b	b	c		c	
120	Bhend Bk.	c	c	Yes	c	b	b	c		c	

VILLAGE DIRECTORY

Village Directory

Land use (As in 2009)

Location Code No:- 523

Location Code No:- 0269

Village connected to highways,village roads, banks & credit societies (If amenities available code -Yes is given, If not available within the village , the distance range code viz; a for < 5 Kms, b for 5-10 Kms and c for 10+ kms of nearest place where facility is available is given).												Name village	Sr.No.
Connected to national highway(NH)	Connected to state highway(SH)	Connected to major district road (MDR)	Connected to others district road	Pucca roads	Kutchcha roads	Water bounded macadam(WBM) roads	Navigable waterway (river/canal)(NW)	Footpaths (FP)	Commercial & Co-operative Banks	ATM	Agricultural Credit Societies		
68	69	70	71	72	73	74	75	76	77	78	79	2	1
c	b	b	Yes	Yes	a	a		Yes	c	c	Yes	Gaonkhor Tanda	97
c	a	a	Yes	Yes	Yes	Yes		Yes	b	c	Yes	Jategaon	98
c	a	a	Yes	Yes	a	a		Yes	Yes	c	Yes	Selu	99
c	a	a	Yes	Yes	a	a		Yes	b	c	a	Selu Tanda	100
Yes	c	c	c	Yes	Yes	Yes		Yes	c	c	Yes	Chopdyachiwadi	101
c	c	c	c	Yes	Yes	Yes		Yes	b	c	Yes	Takalgavhan tarf talkhed	102
a	a	a	a	Yes	Yes	Yes		Yes	b	c	Yes	Marfala	103
c	b	b	Yes	a	a	Yes		Yes	c	c	a	Lonala Tanda	104
a	a	a	a	Yes	Yes	Yes		Yes	b	c	a	Lonala	105
b	b	b	b	Yes	Yes	Yes		Yes	c	c	Yes	Kherdawadi	106
b	b	b	b	Yes	Yes	Yes		Yes	c	c	Yes	Kherda Bk.	107
b	b	b	Yes	Yes	a	a		Yes	b	b	Yes	Malhivara	108
b	b	b	Yes	b	a	Yes		Yes	b	b	a	Mudhapuri	109
a	a	a	Yes	Yes	a	a		Yes	c	c	Yes	Ranmala	110
Yes	Yes	Yes	Yes	Yes	a	a		Yes	b	c	Yes	Khandvi	111
												Aurangpur Jawalka	112
b	b	b	Yes	Yes	Yes	Yes		Yes	b	c	Yes	Nipani jawalka	113
Yes	b	Yes	b	Yes	Yes	Yes		Yes	Yes	c	Yes	Ardhmasla	114
b	b	b	b	Yes	Yes	Yes		Yes	b	c	a	Kajalyachi Wadi	115
a	a	a	a	Yes	Yes	Yes		Yes	a	c	Yes	Rui	116
b	b	b	b	Yes	Yes	Yes		Yes	b	c	a	Jalgaon (majra)	117
b	b	b	b	Yes	Yes	Yes		Yes	b	c	a	Sultanpur	118
Yes	b	Yes	Yes	Yes	Yes	Yes		Yes	b	c	b	Bhend Kh.	119
Yes	a	a	a	Yes	a	a		Yes	b	c	Yes	Bhend Bk.	120

Census of India 2011 -**Amenities and**

Name of District:- Bid

Name of CD Block:- Georai

Sr.No.	Name village	Availability of miscellaneous facilities (If amenities available code -Yes is given, If not available within the village , the distance range code viz; a for < 5 Kms, b for 5-10 Kms and c for 10+ kms of nearest place where facility is available is given).										
		Self-Help Group (SHG)	Public distribution system (PDS) shop	Mandis / Regular market	Weekly Haat	Agricultural marketing society	Integrated Child Development Scheme (Nutritional Centres)	Anganwadi Centre (Nutritional Centres)	Others (Nutritional Centres)	ASHA (Accredited Social Health Activist)	Community centre with/without TV	Sports Field,
1	2	80	81	82	83	84	85	86	87	88	89	90
97	Gaonkhor Tanda	Yes	Yes	c	c	c	Yes	Yes	Yes	Yes	c	c
98	Jategaon	Yes	Yes	c	Yes	c	Yes	Yes	Yes	Yes	Yes	c
99	Selu	Yes	Yes	c	b	c	Yes	Yes	Yes	Yes	c	c
100	Selu Tanda	a	a	c	b	c	Yes	Yes	Yes	c	c	c
101	Chopdyachiwadi	Yes	a	c	c	c	Yes	Yes	Yes	Yes	c	c
102	Takalgavhan tarf talkhed	Yes	Yes	c	c	c	Yes	Yes	Yes	c	c	c
103	Marfala	Yes	Yes	c	c	c	Yes	Yes	Yes	Yes	Yes	c
104	Lonala Tanda	Yes	Yes	c	c	c	Yes	Yes	Yes	c	c	c
105	Lonala	a	a	c	c	c	Yes	Yes	Yes	c	c	c
106	Kherdawadi	Yes	a	c	c	c	Yes	Yes	Yes	Yes	c	c
107	Kherda Bk.	Yes	Yes	c	c	c	Yes	Yes	Yes	c	c	c
108	Malhivara	Yes	Yes	c	c	c	Yes	Yes	Yes	c	c	c
109	Mudhapuri	Yes	Yes	c	c	c	Yes	Yes	Yes	c	c	c
110	Ranmala	Yes	Yes	c	c	c	Yes	Yes	Yes	Yes	c	c
111	Khandvi	Yes	Yes	c	Yes	c	Yes	Yes	Yes	Yes	Yes	c
112	Aurangpur Jawalka											
113	Nipani jawalka	Yes	Yes	c	c	c	Yes	Yes	Yes	Yes	Yes	c
114	Ardhmasla	Yes	Yes	c	c	c	Yes	Yes	Yes	Yes	Yes	c
115	Kajalyachi Wadi	Yes	Yes	c	c	c	Yes	Yes	Yes	c	c	c
116	Rui	Yes	Yes	c	c	c	Yes	Yes	Yes	Yes	Yes	c
117	Jalgaon (majra)	Yes	a	c	c	c	Yes	Yes	Yes	c	c	c
118	Sultanpur	Yes	a	c	c	c	Yes	Yes	Yes	c	c	c
119	Bhend Kh.	Yes	Yes	c	c	c	Yes	Yes	Yes	c	c	c
120	Bhend Bk.	Yes	Yes	c	c	c	Yes	Yes	Yes	Yes	c	c

VILLAGE DIRECTORY

Village Directory

Land use (As in 2009)

Location Code No:- 523

Location Code No:- 0269

Availability of miscellaneous facilities (If amenities available code -Yes is given, If not available within the village , the distance range code viz; a for < 5 Kms, b for 5-10 Kms and c for 10+ kms of nearest place where facility is available is given).							Availability of electricity (Yes/No)				Nearest Town			
Sports Club / Recreation Centre	Cinema / Video Hall	Public Library	Public Reading Room	Newspaper Supply	Assembly Polling station	Birth & Death Registration Office	Power Supply for Domestic Use (ED)	Power Supply for Agricultural Use (EAG)	Power Supply for Commercial Use (EC)	Power Supply for All Uses (EA)	Name	Distance range code i.e. a for < 5 Kms, b for 5-10 Kms and c for 10+ kms .	Name village	Sr.No.
91	92	93	94	95	96	97	98	99	100	101	102	103	2	1
c	c	c	c	Yes	Yes	a	Yes	Yes	Yes	Yes	Georai	c	Gaonkhor Tanda	97
c	c	Yes	Yes	Yes	Yes	Yes	Yes	Yes	Yes	Yes	Georai	a	Jategaon	98
c	c	c	c	Yes	Yes	Yes	Yes	Yes	Yes	Yes	Georai	a	Selu	99
c	c	c	c	c	b	a	Yes	Yes	No	No	Georai	a	Selu Tanda	100
c	c	c	c	Yes	Yes	a	Yes	Yes	Yes	Yes	Georai	c	Chopdyachiwadi	101
c	c	c	c	c	b	Yes	Yes	Yes	Yes	Yes	Georai	c	Takalgavhan tarf talkhed	102
c	c	c	c	Yes	Yes	Yes	Yes	Yes	Yes	Yes	Georai	c	Marfala	103
c	c	c	c	c	b	Yes	Yes	Yes	No	No	Georai	c	Lonala Tanda	104
c	c	c	c	c	b	a	Yes	Yes	No	No	Georai	c	Lonala	105
c	c	c	c	Yes	Yes	a	Yes	Yes	Yes	Yes	Georai	c	Kherdawadi	106
c	c	c	c	c	b	Yes	Yes	Yes	Yes	Yes	Georai	c	Kherda Bk.	107
c	c	c	c	c	b	a	Yes	Yes	Yes	Yes	Georai	b	Malhivara	108
c	c	c	c	b	b	a	Yes	Yes	Yes	Yes	Georai	b	Mudhapuri	109
c	c	c	c	Yes	Yes	a	Yes	Yes	Yes	Yes	Georai	c	Ranmala	110
c	c	Yes	Yes	Yes	Yes	Yes	Yes	Yes	Yes	Yes	Georai	c	Khandvi	111
													Aurangpur Jawalka	112
c	c	c	c	Yes	Yes	Yes	Yes	Yes	Yes	Yes	Georai	c	Nipani jawalka	113
c	c	c	c	Yes	Yes	Yes	Yes	Yes	Yes	Yes	Georai	c	Ardhmasla	114
c	c	c	c	c	b	Yes	Yes	Yes	No	No	Georai	c	Kajalyachi Wadi	115
c	c	c	c	Yes	Yes	Yes	Yes	Yes	Yes	Yes	Georai	c	Rui	116
c	c	c	c	c	b	a	Yes	Yes	No	No	Georai	c	Jalgaon (majra)	117
c	c	c	c	c	b	a	Yes	Yes	Yes	Yes	Georai	c	Sultanpur	118
c	c	c	c	c	b	a	Yes	Yes	Yes	Yes	Georai	c	Bhend Kh.	119
c	c	c	c	Yes	Yes	a	Yes	Yes	Yes	Yes	Georai	c	Bhend Bk.	120

Census of India 2011 -**Amenities and**

Name of District:- Bid

Name of CD Block:- Georai

Sr.No.	Name village	Land Use											
		Area under different types of land use (in hectares rounded up to one decimal place)											
		Forests	Area under Non-agricultural Uses	Barren and Un-cultivable land	Permanent Pastures and Other Grazing Lands	Land Under Miscellaneous Tree Crops etc.	Culturable Waste Land	Fallow lands other than current fallows	Current Fallows	Net Area Sown	Total Irrigated Land Area	Total Un-irrigated Land Area	
1	2	104	105	106	107	108	109	110	111	112	113	114	
97	Gaonkhor Tanda	0	0	0	0	0	0	0	0	0	0	0	0
98	Jategaon	0	204	0	0	0	0	0	0	0	2142.7	240	1902.7
99	Selu	0	62	0	0	0	0	0	0	0	822.8	96	726.8
100	Selu Tanda	5	5	10	0	5	5	0	10	201	41	160	
101	Chopdyachiwadi	0	15	0	0	0	0	0	0	533	233	300	
102	Takalgavhan tarf talkhed	0	2	25	0	0	0	0	0	490	228	262	
103	Marfala	0	16	27	0	0	45	0	0	930.7	93	837.7	
104	Lonala Tanda	0	0	0	0	0	0	0	0	0	0	0	
105	Lonala	0	29.3	0	0	0	13	5.4	0	382.1	38	344.1	
106	Kherdawadi	0	30	0	0	0	0	0	0	1381	420	961	
107	Kherda Bk.	0	6.5	14.8	0	0	35	0	0	631	63	568	
108	Malhivara	0	1.4	0	1.3	0	0.4	0	3.3	416.4	62	354.4	
109	Mudhapuri	0	2.8	7.3	22.2	0	0	12.3	0	417	66	351	
110	Ranmala	0	2.8	22.4	13.3	0	0	14.2	0	591.3	100	491.3	
111	Khandvi	0	3.8	20	36.3	0	0	0	40.8	1457.3	114	1343.3	
112	Aurangpur Jawalka	0	0	0	14	0	0	0	3	241	23	218	
113	Nipani jawalka	0	13	7	92	0	0	0	5	1323	34	1289	
114	Ardhmasla	0	3	27	26	0	0	0	15	1238	10	1228	
115	Kajalyachi Wadi	0	1.8	10.1	0	0	25	0	0	314.3	31	283.3	
116	Rui	0	26.1	31.6	0	0	85	0	0	1182.2	118	1064.2	
117	Jalgaon (majra)	0	28.2	23.1	0	0	13	0	0	202.9	20	182.9	
118	Sultanpur	0	1.7	9.5	0	0	53	0	0	582.2	58	524.2	
119	Bhend Kh.	0	57	0	3.6	0	0	0	0	566.9	0	566.9	
120	Bhend Bk.	0	17.9	0	4.6	0	19.4	0	0	364.1	42	322.1	

VILLAGE DIRECTORY

Village Directory

Land use (As in 2009)

Location Code No:- 523

Location Code No:- 0269

Land Use					Name of three most important commodities manufactured			Name of Village	Serial Number
Area irrigated by source (in hectare).					First	Second	Third		
Canals (C)	Wells/Tube-wells(W/TW)	Tanks/Lakes(T/L)	Water Falls(WF)	Others(O)				120	121
0	0	0	0	0				Gaonkhor Tanda	97
40	200	0	0	0				Jategaon	98
70	26	0	0	0				Selu	99
20	21	0	0	0				Selu Tanda	100
233	0	0	0	0				Chopdyachiwadi	101
74	154	0	0	0				Takalgavhan tarf talkhed	102
0	93	0	0	0				Marfala	103
0	0	0	0	0				Lonala Tanda	104
0	38	0	0	0				Lonala	105
0	420	0	0	0				Kherdawadi	106
0	63	0	0	0				Kherda Bk.	107
0	62	0	0	0				Malhivara	108
0	66	0	0	0				Mudhapuri	109
0	100	0	0	0				Ranmala	110
0	114	0	0	0				Khandvi	111
0	23	0	0	0				Aurangpur Jawalka	112
0	34	0	0	0				Nipani jawalka	113
0	6	0	0	4				Ardhmasla	114
0	31	0	0	0				Kajalyachi Wadi	115
0	118	0	0	0				Rui	116
0	20	0	0	0				Jalgaon (majra)	117
0	58	0	0	0				Sultanpur	118
0	0	0	0	0				Bhend Kh.	119
0	42	0	0	0				Bhend Bk.	120

**Census of India 2011 -
Amenities and**

Name of District:- Bid

Name of CD Block:- Georai

Sr.No.	Name village	Location code no.	Total area of the village (in hectares rounded up to one decimal place)	Total population (2011 census)	Number of households (2011 census)	Number of educational amenities available. (If not available within the village , the distance range code viz; a for < 5 Kms, b for 5-10 Kms and c for 10+ kms of nearest place where facility is available is given).									
						Pre-Primary school (PP)	Primary school (P)	Middle school (M)	Secondary School (S)	Senior Secondary school (SS)	Degree college of arts science & commerce (ASC)	Engineering college(EC)	Medical college (MC)	Management institute (MI)	Polytechnic (Pt)
1	2	3	4	5	6	7	8	9	10	11	12	13	14	15	16
121	Bhend Takli	559215	919	2444	526	1	2	2	1	c	c	c	c	c	c
122	Kambi Majara	559216	426.2	1046	190	3	1	a	c	c	c	c	c	c	c
123	Nandpur	559217	313.4	842	169	1	1	a	b	c	c	c	c	c	c
124	Sindphanachincholi	559218	371	875	208	2	1	b	b	b	c	c	c	c	c
125	Nandalgaon	559219	486.6	921	182	1	1	b	b	b	c	c	c	c	c
126	Malegaon Majra	559220	296.4	539	132	1	1	a	a	a	c	c	c	c	c
127	Rameshwar	559221	262	494	98	1	1	b	b	b	c	c	c	c	c
128	Vahegaon amala	559222	961	2239	517	2	2	1	1	c	c	c	c	c	c
129	Amla	559223	959	2091	403	3	2	1	a	b	c	c	c	c	c
130	Digrass	559224	328	413	107	1	1	a	c	c	c	c	c	c	c
131	Dhanora	559225	732	1188	312	1	1	1	a	b	c	c	c	c	c
132	Talvat Borgaon	559226	938.4	1859	396	1	2	2	1	c	c	c	c	c	c
133	Pachegaon	559227	2031.6	2248	471	3	4	3	1	2	c	c	c	c	c
134	Damunaik Tanda	559228	0	636	168	3	1	a	c	a	c	c	c	c	c
135	Jayramnaik Tanda	559229	0	894	184	1	1	a	a	c	a	c	c	c	c
136	Vasatnagar	559230	0	1681	332	2	2	1	c	c	c	c	c	c	c
137	Pimpalgaon Kanada	559231	634.7	1074	182	3	1	1	b	c	c	c	c	c	c
138	Erandgaon	559232	486.6	837	165	1	1	1	b	c	c	c	c	c	c
139	Irgaon	559233	540.8	814	165	1	1	1	b	b	c	c	c	c	c
140	Kopra	559234	218.9	342	71	1	1	b	b	b	c	c	c	c	c
141	Aurangpur Kukada	559235	354.5	917	174	1	1	1	b	c	c	c	c	c	c
142	Sushi	559236	980	1749	325	1	2	1	c	c	c	c	c	c	c
143	Sushi Vadgaon	559237	651	1242	242	3	1	1	1	c	c	c	c	c	c
144	Chikhali	559238	414	586	111	1	1	a	c	c	c	c	c	c	c

VILLAGE DIRECTORY

Village Directory

Land use (As in 2009)

Location Code No:- 523

Location Code No:- 0269

Number of educational amenities available. (If not available within the village , the distance range code viz; a for < 5 Kms, b for 5-10 Kms and c for 10+ kms of nearest place where facility is available is given).				Number of Medical Amenities available. (If not available within the village , the distance range code viz; a for < 5 Kms, b for 5-10 Kms and c for 10+ kms of nearest place where facility is available is given).										Name village	Sr.No.	
Vocational training school /ITI	Non-formal training centre (NFTC)	Special school for disabled (SSD)	Others (specify)	Community health centre (CHC)	Primary health centre (PHC)	Primary health sub centre (PHS)	Maternity and child welfare centre (MCW)	T.B. clinic (TBC)	Hospital-allopathic (HA)	Hospital-alternative medicine (HO)	Dispensary (D)	Veterinary hospital (VH)	Mobile health clinic (MHC)			Family welfare centre (FWC)
17	18	19	20	21	22	23	24	25	26	27	28	29	30	31	2	1
c	c	c		c	c	b	c	c	c	c	c	1	c	c	Bhend Takli	121
c	c	c		c	c	b	c	c	c	c	c	c	c	c	Kambi Majara	122
c	c	c		c	c	b	c	c	c	c	c	c	c	c	Nandpur	123
c	c	c	1	c	c	b	c	c	c	c	c	b	c	c	Sindphanachincholi	124
c	c	c		c	c	1	c	c	c	c	c	c	c	c	Nandalgaon	125
c	c	c		c	c	b	c	c	c	c	c	b	c	c	Malegaon Majra	126
c	c	c		c	c	b	c	c	c	c	c	c	c	c	Rameshwar	127
c	c	c		c	c	c	c	c	c	c	c	a	c	c	Vahegaon amala	128
c	c	c		c	c	1	c	c	c	c	c	b	c	c	Amla	129
c	c	c		c	c	b	c	c	c	c	c	c	c	c	Digrass	130
c	c	c		c	c	b	c	c	c	c	c	b	c	c	Dhanora	131
c	c	c		c	c	b	c	c	c	c	c	c	c	c	Talvat Borgaon	132
c	c	c		c	c	1	c	c	c	c	c	1	c	c	Pachegaon	133
c	c	c		c	c	b	c	c	c	c	c	b	c	c	Damunaik Tanda	134
c	c	c		c	c	b	c	c	c	c	c	a	c	c	Jayramnaik Tanda	135
c	c	c	1	c	c	b	c	c	c	c	c	c	c	c	Vasatnagar	136
c	c	c		c	c	b	c	c	c	c	c	b	c	c	Pimpalgaon Kanada	137
c	c	c		c	c	b	c	c	c	c	c	b	c	c	Erandgaon	138
c	c	c		c	c	b	c	c	c	c	c	b	c	c	Irgaon	139
c	c	c		c	c	b	c	c	c	c	c	b	c	c	Kopra	140
c	c	c		c	c	b	c	c	c	c	c	b	c	c	Aurangpur Kukada	141
c	c	c		c	c	b	c	c	c	c	c	c	c	c	Sushi	142
c	c	c	1	c	c	b	c	c	c	c	c	c	c	c	Sushi Vadgaon	143
c	c	c		c	c	c	c	c	c	c	c	c	c	c	Chikhali	144

Census of India 2011 -**Amenities and**

Name of District:- Bid

Name of CD Block:- Georai

Sr.No.	Name village	Number of Non-Government Medical Amenities available.							Availability of drinking water - Yes / No							
		Charitable non Govt. hospital/Nursing home.	Medical practitioner with MBBS Degree	Medical practitioner with other degree	Medical practitioner with no degree	Traditional practitioner and faith healer .	Medicine Shop	Others	Tap water (Treated/Untreated)	Well water (Covered / Uncovered well)	Hand Pump	Tube wells / Bore well	Spring	River / Canal	Tank / Pond / Lake	Others
1	2	32	33	34	35	36	37	38	39	40	41	42	43	44	45	46
121	Bhend Takli	0	0	1	0	0	0	0	Yes	Yes	Yes	No	No	Yes	Yes	No
122	Kambi Majara	0	0	1	0	0	0	0	Yes	Yes	Yes	No	No	No	No	No
123	Nandpur	0	0	0	0	0	0	0	No	Yes	Yes	No	No	No	No	No
124	Sindphanachincholi	0	0	0	0	0	0	0	No	Yes	Yes	No	No	No	No	No
125	Nandalgaon	0	0	0	0	0	0	0	No	Yes	Yes	No	No	No	No	No
126	Malegaon Majra	0	0	0	0	0	0	0	No	Yes	Yes	No	No	No	No	No
127	Rameshwar	0	0	0	0	0	0	0	No	Yes	Yes	No	No	Yes	No	No
128	Vahegaon amala	0	0	1	0	0	0	0	Yes	Yes	Yes	No	No	No	No	No
129	Amla	0	0	1	0	0	0	0	Yes	Yes	Yes	No	No	Yes	No	No
130	Digrass	0	0	0	0	0	0	0	No	Yes	Yes	No	No	No	No	No
131	Dhanora	0	0	1	0	0	0	0	No	Yes	Yes	No	No	No	No	No
132	Talvat Borgaon	0	0	1	0	0	0	0	Yes	Yes	Yes	No	No	Yes	Yes	No
133	Pachegaon	0	0	1	0	0	0	0	Yes	Yes	Yes	Yes	No	Yes	Yes	No
134	Damunaik Tanda	0	0	0	0	0	0	0	Yes	Yes	Yes	Yes	No	Yes	Yes	No
135	Jayramnaik Tanda	0	0	0	0	0	0	0	No	Yes	Yes	Yes	No	Yes	Yes	No
136	Vasatnagar	0	0	1	0	0	0	0	No	Yes	Yes	Yes	No	Yes	Yes	No
137	Pimpalgaon Kanada	0	0	1	0	0	0	0	Yes	Yes	Yes	Yes	No	Yes	No	No
138	Erandgaon	0	0	0	0	0	0	0	No	Yes	Yes	No	No	Yes	Yes	No
139	Irgaon	0	0	0	0	0	0	0	No	Yes	Yes	Yes	No	Yes	Yes	No
140	Kopra	0	0	0	0	0	0	0	No	Yes	Yes	No	No	Yes	Yes	No
141	Aurangpur Kukada	0	0	0	0	0	0	0	No	Yes	Yes	Yes	No	No	No	No
142	Sushi	0	0	1	0	0	0	0	No	Yes	Yes	No	No	No	No	No
143	Sushi Vadgaon	0	0	1	0	0	0	0	No	Yes	Yes	No	No	Yes	No	No
144	Chikhali	0	0	0	0	0	0	0	No	Yes	Yes	No	No	Yes	Yes	No

VILLAGE DIRECTORY

Village Directory

Land use (As in 2009)

Location Code No:- 523

Location Code No:- 0269

Availability of toilet & others Yes / No				Communication and transport facilities (If amenities available code -Yes is given except for Village Pin Code ,If not available within the village , the distance range code viz; a for < 5 Kms, b for 5-10 Kms and c for 10+ kms of nearest place where facility is available is given).							Name village	Sr.No.
Community toilet including bath.	Community toilet excluding bath.	Rural sanitary mart or sanitary hardware outlet available near the village.	Community bio- gas or recycle of waste for productive use.	Post office(PO)	Sub post office (SPO)	Post & Telegraph office (P&TO)	Village Pin Code	Telephones (Land lines)	Public call office (PCO)	Mobile phone coverage		
47	48	49	50	51	52	53	54	55	56	57	2	1
No	No	No	No	b	Yes	b		Yes	Yes	Yes	Bhend Takli	121
No	No	No	No	c	Yes	c		Yes	Yes	Yes	Kambi Majara	122
No	No	No	No	c	c	c		Yes	a	Yes	Nandpur	123
No	No	No	No	b	b	b		Yes	a	Yes	Sindphanachincholi	124
No	No	No	No	b	b	b		Yes	a	Yes	Nandalgaon	125
No	No	No	No	b	b	b		a	a	Yes	Malegaon Majra	126
No	No	No	No	b	b	b		a	a	Yes	Rameshwar	127
No	No	No	No	b	Yes	b		Yes	Yes	Yes	Vahegaon amala	128
No	No	No	No	a	a	a	431127	Yes	Yes	Yes	Amla	129
No	No	No	No	b	b	b	431127	a	a	Yes	Digrass	130
No	No	No	No	b	b	b	431127	Yes	Yes	Yes	Dhanora	131
No	No	No	No	b	b	b		Yes	Yes	Yes	Talvat Borgaon	132
No	No	No	No	b	Yes	b		Yes	Yes	Yes	Pacheगाon	133
No	No	No	No	a	a	a		a	a	Yes	Damunaik Tanda	134
No	No	No	No	a	a	a		Yes	a	Yes	Jayramnaik Tanda	135
No	No	No	No	a	a	a		Yes	Yes	Yes	Vasatnagar	136
No	No	No	No	a	a	a		Yes	Yes	Yes	Pimpalgaon Kanada	137
No	No	No	No	b	b	b		Yes	a	Yes	Erandgaon	138
No	No	No	No	b	b	b		Yes	a	Yes	Irgaon	139
No	No	No	No	b	b	b		a	a	Yes	Kopra	140
No	No	No	No	b	b	b		Yes	a	Yes	Aurangpur Kukada	141
No	No	No	No	c	Yes	c		Yes	Yes	Yes	Sushi	142
No	No	No	No	c	c	c		Yes	Yes	Yes	Sushi Vadgaon	143
No	No	No	No	b	b	b		a	a	Yes	Chikhali	144

**Census of India 2011 -
Amenities and**

Name of District:- Bid

Name of CD Block:- Georai

Sr.No.	Name village	Communication and transport facilities (If amenities available code -Yes is given except for Village Pin Code ,If not available within the village , the distance range code viz; a for < 5 Kms, b for 5-10 Kms and c for 10+ kms of nearest place where facility is available is given).									
		Internet cafes/ Common service centre (CSC)	Private courier facility	Bus service (Public & Private)	Railway stations	Auto/Modified Autos	Taxis and Vans	Tractors	Cycle-pulled rickshaws(Manual & Machine driven)	Carts driven by animals	Sea /River ferry service
1	2	58	59	60	61	62	63	64	65	66	67
121	Bhend Takli	c	c	Yes	c	Yes	Yes	c		c	
122	Kambi Majara	c	c	Yes	c	b	b	c		c	
123	Nandpur	c	c	Yes	c	b	b	c		c	
124	Sindphanachincholi	c	c	Yes	c	b	b	c		c	
125	Nandalgaon	c	c	Yes	c	b	b	c		c	
126	Malegaon Majra	c	c	Yes	c	b	b	c		c	
127	Rameshwar	c	c	a	c	b	b	c		c	
128	Vahegaon amala	c	c	Yes	c	Yes	Yes	c		c	
129	Amla	c	c	Yes	c	Yes	Yes	c		c	
130	Digrass	c	c	Yes	c	b	b	c		c	
131	Dhanora	c	c	Yes	c	b	b	c		c	
132	Talvat Bargaon	c	c	Yes	c	b	b	c		c	a
133	Pachegaon	c	c	Yes	c	Yes	Yes	c		c	
134	Damunaik Tanda	c	c	Yes	c	b	b	c		c	
135	Jayramnaik Tanda	c	c	Yes	c	b	b	c		c	
136	Vasatnagar	c	c	Yes	c	b	b	c		c	
137	Pimpalgaon Kanada	c	c	Yes	c	b	b	c		c	
138	Erandgaon	c	c	Yes	c	b	b	c		c	
139	Irgaon	c	c	Yes	c	b	b	c		c	
140	Kopra	c	c	a	c	b	b	c		c	
141	Aurangpur Kukada	c	c	Yes	c	b	b	c		c	
142	Sushi	c	c	Yes	c	c	c	c		c	c
143	Sushi Vadgaon	c	c	Yes	c	c	c	c		c	c
144	Chikhali	c	c	Yes	c	b	b	b		b	c

VILLAGE DIRECTORY

Village Directory

Land use (As in 2009)

Location Code No:- 523

Location Code No:- 0269

Village connected to highways,village roads, banks & credit societies (If amenities available code -Yes is given, If not available within the village , the distance range code viz; a for < 5 Kms, b for 5-10 Kms and c for 10+ kms of nearest place where facility is available is given).												Name village	Sr.No.
Connected to national highway(NH)	Connected to state highway(SH)	Connected to major district road (MDR)	Connected to others district road	Pucca roads	Kutchcha roads	Water bounded macadam(WBM) roads	Navigable waterway (river/canal)(NW)	Footpaths (FP)	Commercial & Co-operative Banks	ATM	Agricultural Credit Societies		
68	69	70	71	72	73	74	75	76	77	78	79	2	1
Yes	b	Yes	Yes	Yes	Yes	Yes		Yes	b	c	Yes	Bhend Takli	121
Yes	c	Yes	Yes	Yes	Yes	Yes		Yes	c	c	Yes	Kambi Majara	122
Yes	b	Yes	Yes	Yes	Yes	Yes		Yes	c	c	Yes	Nandpur	123
	b	b	b	Yes	Yes	Yes		Yes	c	c	a	Sindphanachincholi	124
	b	b	b	Yes	Yes	Yes		Yes	c	c	Yes	Nandalgaon	125
	b	b	b	Yes	Yes	Yes		Yes	b	c	a	Malegaon Majra	126
	b	b	b	Yes	Yes	Yes		Yes	c	c	b	Rameshwar	127
	b	b	b	Yes	Yes	Yes		Yes	c	c	Yes	Vahegaon amala	128
	b	b	b	Yes	Yes	Yes		Yes	c	c	Yes	Amla	129
	c	c	b	Yes	c	Yes	Yes	Yes	c	c	a	Digrass	130
	b	b	Yes	Yes	Yes	Yes	Yes	Yes	c	c	Yes	Dhanora	131
Yes	c	Yes	Yes	Yes	Yes	Yes		Yes	c	c	Yes	Talvat Borgaon	132
	b	Yes	Yes	Yes	Yes	Yes		Yes	b	c	Yes	Pachegaon	133
Yes	a	a	b	Yes	Yes	Yes		Yes	a	c	a	Damunaik Tanda	134
	b	a	b	Yes	Yes	Yes		Yes	a	c	a	Jayramnaik Tanda	135
Yes	Yes	Yes	b	Yes	Yes	Yes		Yes	c	c	Yes	Vasatnagar	136
	a	Yes	Yes	Yes	Yes	Yes		Yes	b	c	Yes	Pimpalgaon Kanada	137
	b	b	Yes	Yes	Yes	Yes		Yes	c	c	Yes	Erandgaon	138
	c	c	Yes	Yes	Yes	Yes	a	Yes	b	c	a	Irgaon	139
	c	c	Yes	Yes	Yes	Yes	Yes	Yes	c	c	a	Kopra	140
	c	c	c	Yes	Yes	Yes	Yes	Yes	c	c	Yes	Aurangpur Kukada	141
	c	c	c	Yes	Yes	a	Yes	Yes	c	c	Yes	Sushi	142
	c	b	b	Yes	a	Yes		Yes	c	c	Yes	Sushi Vadgaon	143
	c	c	c	Yes	Yes	a		Yes	c	c	a	Chikhali	144

Census of India 2011 -**Amenities and**

Name of District:- Bid

Name of CD Block:- Georai

Sr.No.	Name village	Availability of miscellaneous facilities (If amenities available code -Yes is given, If not available within the village , the distance range code viz; a for < 5 Kms, b for 5-10 Kms and c for 10+ kms of nearest place where facility is available is given).										
		Self-Help Group (SHG)	Public distribution system (PDS) shop	Mandis / Regular market	Weekly Haat	Agricultural marketing society	Integrated Child Development Scheme (Nutritional Centres)	Anganwadi Centre (Nutritional Centres)	Others (Nutritional Centres)	ASHA (Accredited Social Health Activist)	Community centre with/without TV	Sports Field,
1	2	80	81	82	83	84	85	86	87	88	89	90
121	Bhend Takli	Yes	Yes	c	c	c	Yes	Yes	Yes	Yes	Yes	c
122	Kambi Majara	Yes	Yes	c	c	c	Yes	Yes	Yes	Yes	c	c
123	Nandpur	Yes	Yes	c	c	c	Yes	Yes	Yes	c	c	c
124	Sindphanachincholi	Yes	Yes	c	c	c	Yes	Yes	Yes	c	c	c
125	Nandalgaon	Yes	Yes	c	c	c	Yes	Yes	Yes	c	c	c
126	Malegaon Majra	Yes	Yes	c	c	c	Yes	Yes	Yes	c	c	c
127	Rameshwar	a	a	c	c	c	Yes	Yes	Yes	c	c	c
128	Vahegaon amala	Yes	Yes	c	c	c	Yes	Yes	Yes	Yes	Yes	c
129	Amla	Yes	Yes	b	b	c	Yes	Yes	Yes	Yes	Yes	c
130	Digrass	Yes	a	b	b	c	Yes	Yes	Yes	c	c	c
131	Dhanora	Yes	a	b	b	c	Yes	Yes	Yes	Yes	c	c
132	Talvat Borgaon	Yes	Yes	c	c	c	Yes	Yes	Yes	Yes	c	c
133	Pachegaon	Yes	Yes	c	c	c	Yes	Yes	Yes	Yes	Yes	c
134	Damunaik Tanda	Yes	Yes	c	c	c	Yes	Yes	Yes	c	c	c
135	Jayramnaik Tanda	Yes	Yes	c	c	c	Yes	Yes	Yes	c	c	c
136	Vasatnagar	Yes	Yes	c	c	c	Yes	Yes	Yes	Yes	c	c
137	Pimpalgaon Kanada	Yes	Yes	c	c	c	Yes	Yes	Yes	Yes	c	c
138	Erandgaon	Yes	Yes	c	c	c	Yes	Yes	Yes	c	c	c
139	Irgaon	Yes	Yes	c	c	c	Yes	Yes	Yes	c	c	c
140	Kopra	a	a	c	c	c	Yes	Yes	Yes	c	c	c
141	Aurangpur Kukada	Yes	a	c	c	c	Yes	Yes	Yes	c	c	c
142	Sushi	Yes	Yes	c	c	c	Yes	Yes	Yes	Yes	c	c
143	Sushi Vadgaon	Yes	Yes	c	c	c	Yes	Yes	Yes	Yes	c	c
144	Chikhali	Yes	Yes	c	c	c	Yes	Yes	Yes	c	c	c

VILLAGE DIRECTORY

Village Directory

Land use (As in 2009)

Location Code No:- 523

Location Code No:- 0269

Availability of miscellaneous facilities (If amenities available code -Yes is given, If not available within the village , the distance range code viz; a for < 5 Kms, b for 5-10 Kms and c for 10+ kms of nearest place where facility is available is given).							Availability of electricity (Yes/No)				Nearest Town			
Sports Club / Recreation Centre	Cinema / Video Hall	Public Library	Public Reading Room	Newspaper Supply	Assembly Polling station	Birth & Death Registration Office	Power Supply for Domestic Use (ED)	Power Supply for Agricultural Use (EAG)	Power Supply for Commercial Use (EC)	Power Supply for All Uses (EA)	Name	Distance range code i.e. a for < 5 Kms, b for 5-10 Kms and c for 10+ kms .	Name village	Sr.No.
91	92	93	94	95	96	97	98	99	100	101	102	103	2	1
c	c	c	c	Yes	Yes	Yes	Yes	Yes	Yes	Yes	Georai	c	Bhend Takli	121
c	c	c	c	Yes	Yes	Yes	Yes	Yes	Yes	Yes	Georai	c	Kambi Majara	122
c	c	c	c	c	b	Yes	Yes	Yes	Yes	Yes	Georai	c	Nandpur	123
c	c	c	c	b	b	a	Yes	Yes	Yes	Yes	Georai	c	Sindphanachincholi	124
c	c	c	c	b	b	a	Yes	Yes	Yes	Yes	Georai	c	Nandalgaon	125
c	c	c	c	b	b	a	Yes	Yes	No	No	Georai	c	Malegaon Majra	126
c	c	c	c	b	b	a	Yes	Yes	No	No	Georai	c	Rameshwar	127
c	c	c	c	Yes	Yes	Yes	Yes	Yes	Yes	Yes	Georai	c	Vahegaon amala	128
c	c	c	c	Yes	Yes	Yes	Yes	Yes	Yes	Yes	Georai	c	Amla	129
c	c	c	c	c	b	a	Yes	Yes	No	No	Georai	c	Digrass	130
c	c	c	c	Yes	Yes	a	Yes	Yes	Yes	Yes	Georai	c	Dhanora	131
c	c	c	c	Yes	Yes	Yes	Yes	Yes	Yes	Yes	Georai	c	Talvat Borgaon	132
c	c	c	c	Yes	Yes	Yes	Yes	Yes	Yes	Yes	Georai	c	Pachegaon	133
c	c	c	c	c	b	Yes	Yes	Yes	No	No	Georai	c	Damunaik Tanda	134
c	c	c	c	c	b	a	Yes	Yes	Yes	Yes	Georai	c	Jayramnaik Tanda	135
c	c	c	c	Yes	Yes	Yes	Yes	Yes	Yes	Yes	Georai	c	Vasatnagar	136
c	c	c	c	Yes	Yes	Yes	Yes	Yes	Yes	Yes	Georai	c	Pimpalgaon Kanada	137
c	c	c	c	c	b	Yes	Yes	Yes	Yes	Yes	Georai	c	Erandgaon	138
c	c	c	c	c	b	a	Yes	Yes	Yes	Yes	Bid	c	Irgaon	139
c	c	c	c	b	b	a	Yes	Yes	No	No	Bid	c	Kopra	140
c	c	c	c	c	b	a	Yes	Yes	Yes	Yes	Bid	c	Aurangpur Kukada	141
c	c	c	c	Yes	Yes	Yes	Yes	Yes	Yes	Yes	Georai	c	Sushi	142
c	c	c	c	Yes	Yes	Yes	Yes	Yes	Yes	Yes	Georai	c	Sushi Vadgaon	143
c	c	c	c	c	b	Yes	Yes	Yes	No	No	Georai	b	Chikhali	144

Census of India 2011 -**Amenities and**

Name of District:- Bid

Name of CD Block:- Georai

Sr.No.	Name village	Land Use											
		Area under different types of land use (in hectares rounded up to one decimal place)											
		Forests	Area under Non-agricultural Uses	Barren and Un-cultivable land	Permanent Pastures and Other Grazing Lands	Land Under Miscellaneous Tree Crops etc.	Culturable Waste Land	Fallow lands other than current fallows	Current Fallows	Net Area Sown	Total Irrigated Land Area	Total Un-irrigated Land Area	
1	2	104	105	106	107	108	109	110	111	112	113	114	
121	Bhend Takli	0	70	0	0	0	0	0	0	0	849	230	619
122	Kambi Majara	0	7.8	0	11.6	0	35	0	0	0	371.8	3.6	368.2
123	Nandpur	0	16.1	5.3	2.3	0	0	0	0	0	289.6	0	289.6
124	Sindphanachincholi	0	12.8	25.3	3.3	0	15	0	0	0	314.7	40	274.7
125	Nandalgaon	0	12.4	11.8	0	0	72	0	0	0	390.4	39	351.4
126	Malegaon Majra	0	19.5	3.6	0	0	70.2	0	0	0	203.1	20	183.1
127	Rameshwar	0	15.5	16	0	0	15	0	0	0	215.4	21	194.4
128	Vahegaon amala	0	6.1	23.7	0	0	62	0	0	0	869.2	86	783.2
129	Amla	0	32	0	0	0	0	0	0	0	927	254	673
130	Digrass	0	28	0	18	0	0	0	0	0	282	82	200
131	Dhanora	0	13	0	0	0	0	0	0	0	719	132	587
132	Talvat Borgaon	0	2	32.2	6.6	0	0	0	0	0	897.6	222	675.6
133	Pachegaon	41	44.2	8.1	0	0	0	0	0	0	1938.3	377	1561.3
134	Damunaik Tanda	0	0	0	0	0	0	0	0	0	0	0	0
135	Jayramnaik Tanda	0	0	0	0	0	0	0	0	0	0	0	0
136	Vasatnagar	0	0	0	0	0	0	0	0	0	0	0	0
137	Pimpalgaon Kanada	0	7.4	38	0	0	0	0	0	0	589.3	188	401.3
138	Erandgaon	0	2	7.7	26.9	0	0	0	0	0	450	152	298
139	Irgaon	0	2	23.9	28.1	0	0	0	0	0	486.8	208	278.8
140	Kopra	0	2	9	15.2	0	0	0	0	0	192.7	90	102.7
141	Aurangpur Kukada	0	2	16.4	0	0	0	0	0	0	336.1	138	198.1
142	Sushi	0	2	0	0	0	0	0	0	0	978	50	928
143	Sushi Vadgaon	0	29	0	0	0	3	0	0	0	619	29	590
144	Chikhali	0	2	0	0	0	0	0	0	0	412	17	395

VILLAGE DIRECTORY

Village Directory

Land use (As in 2009)

Location Code No:- 523

Location Code No:- 0269

Land Use					Name of three most important commodities manufactured			Name of Village	Serial Number
Area irrigated by source (in hectare).					First	Second	Third		
Canals (C)	Wells/Tube-wells(W/TW)	Tanks/Lakes(T/L)	Water Falls(WF)	Others(O)				120	121
0	230	0	0	0				Bhend Takli	121
3.6	0	0	0	0				Kambi Majara	122
0	0	0	0	0				Nandpur	123
0	40	0	0	0				Sindphanachincholi	124
0	39	0	0	0				Nandalgaon	125
0	20	0	0	0				Malegaon Majra	126
0	21	0	0	0				Rameshwar	127
0	86	0	0	0				Vahegaon amala	128
0	254	0	0	0				Amla	129
0	82	0	0	0				Digrass	130
0	132	0	0	0				Dhanora	131
0	166.1	0	0	55.9				Talvat Borgaon	132
0	377	0	0	0				Pachegaon	133
0	0	0	0	0				Damunaik Tanda	134
0	0	0	0	0				Jayramnaik Tanda	135
0	0	0	0	0				Vasatnagar	136
0	188	0	0	0				Pimpalgaon Kanada	137
0	152	0	0	0				Erandgaon	138
0	208	0	0	0				Irgaon	139
0	83	0	0	7				Kopra	140
0	138	0	0	0				Aurangpur Kukada	141
0	50	0	0	0				Sushi	142
0	29	0	0	0				Sushi Vadgaon	143
0	17	0	0	0				Chikhali	144

**Census of India 2011 -
Amenities and**

Name of District:- Bid

Name of CD Block:- Georai

Sr.No.	Name village	Location code no.	Total area of the village (in hectares rounded up to one decimal place)	Total population (2011 census)	Number of households (2011 census)	Number of educational amenities available. (If not available within the village , the distance range code viz; a for < 5 Kms, b for 5-10 Kms and c for 10+ kms of nearest place where facility is available is given).									
						Pre-Primary school (PP)	Primary school (P)	Middle school (M)	Secondary School (S)	Senior Secondary school (SS)	Degree college of arts science & commerce (ASC)	Engineering college(EC)	Medical college (MC)	Management institute (MI)	Polytechnic (Pt)
1	2	3	4	5	6	7	8	9	10	11	12	13	14	15	16
145	Sindkhed	559239	642	1318	271	1	2	1	1	b	b	b	b	b	b
146	Manmodi	559240	462	946	177	2	1	a	b	b	c	c	c	c	c
147	Vadgaon Dhok	559241	1232	2491	480	1	2	1	a	a	a	c	c	c	c
148	Talewadi	559242	427	1194	217	3	1	1	a	a	a	c	c	c	c
149	Shindewadi	559243	297	778	115	1	1	a	a	a	a	c	c	c	b
150	Ranjani	559244	1871	1889	381	2	2	1	c	c	a	c	c	c	c
151	Gadhi	559245	394	4270	874	3	3	3	2	2	c	c	c	c	c
152	Mirkala	559246	597	1368	270	5	2	1	c	a	a	c	c	c	c
153	Mulukwadi	559247	547	608	127	2	1	a	b	b	c	c	c	c	c
154	Javaharwadi	559248	509	1102	214	2	1	b	b	b	c	c	c	c	c
155	Shahajanpur	559249	75	0	0										
156	Sathewadi	559250	596	1150	231	2	1	c	c	c	c	c	c	c	c
157	Kolgaon	559251	1970.5	3208	704	2	3	1	1	b	c	c	c	c	c
158	Gadewadi	559252	0	587	94	4	1	a	c	c	c	c	c	c	c
159	Pokhari	559253	527	1045	228	1	2	2	b	c	c	c	c	c	c
160	Sawargaon pokhari	559254	611	1540	320	1	2	1	1	a	c	c	c	c	c
161	Bhadangwadi	559255	531	610	135	3	1	1	1	b	c	c	c	c	c
162	Madalmohi	559256	1998	7702	1536	2	7	3	2	3	c	c	c	c	c
163	Vanjarwadi	559257	618	989	217	4	1	1	c	b	c	c	c	c	c
164	Padalsingi	559258	1370.3	2822	613	1	3	1	1	1	c	c	c	c	c
165	Barhanpur	559259	228	743	131	3	1	a	c	c	b	c	c	c	c
166	Aher Vahegaon	559260	1506	2654	518	1	2	1	a	c	c	c	c	c	c
167	Kumbharwadi	559261	782	1633	337	3	2	1	a	a	c	c	c	c	c
168	Khadki	559262	496	1043	219	3	1	a	c	c	c	c	c	c	c

VILLAGE DIRECTORY

Village Directory

Land use (As in 2009)

Location Code No:- 523

Location Code No:- 0269

Number of educational amenities available. (If not available within the village , the distance range code viz; a for < 5 Kms, b for 5-10 Kms and c for 10+ kms of nearest place where facility is available is given).				Number of Medical Amenities available. (If not available within the village , the distance range code viz; a for < 5 Kms, b for 5-10 Kms and c for 10+ kms of nearest place where facility is available is given).										Name village	Sr.No.	
Vocational training school /ITI	Non-formal training centre (NFTC)	Special school for disabled (SSD)	Others (specify)	Community health centre (CHC)	Primary health centre (PHC)	Primary health sub centre (PHS)	Maternity and child welfare centre (MCW)	T.B. clinic (TBC)	Hospital-allopathic (HA)	Hospital-alternative medicine (HO)	Dispensary (D)	Veterinary hospital (VH)	Mobile health clinic (MHC)			Family welfare centre (FWC)
17	18	19	20	21	22	23	24	25	26	27	28	29	30	31	2	1
b	b	c		c	c	b	c	c	c	b	c	b	b	c	Sindkhed	145
c	c	c		c	c	b	c	c	c	c	c	c	c	c	Manmodi	146
b	c	a		c	c	b	c	c	c	b	c	a	b	c	Vadgaon Dhok	147
b	c	a		c	c	b	c	c	c	b	c	a	b	c	Talewadi	148
b	c	a		c	c	b	c	c	c	a	c	a	b	c	Shindewadi	149
b	c	a		c	c	b	c	c	c	a	c	a	b	c	Ranjani	150
b	c	l		c	c	l	c	c	c	c	c	c	b	c	Gadhi	151
b	c	a	l	c	c	b	c	c	c	a	c	a	b	c	Mirkala	152
c	c	c		c	c	b	c	c	c	c	c	c	c	c	Mulukwadi	153
c	c	c	l	c	c	b	c	c	c	c	c	c	c	c	Javaharwadi	154
															Shahajanpur	155
c	c	c		c	c	b	c	c	c	c	c	c	c	c	Sathewadi	156
c	c	c		c	c	l	c	c	c	c	c	l	c	c	Kolgaon	157
c	c	c		c	c	b	c	c	c	c	c	c	c	c	Gadewadi	158
c	c	c		c	c	a	c	c	c	c	c	a	c	c	Pokhari	159
c	c	c		c	c	l	c	c	c	c	c	a	c	c	Sawargaon pokhari	160
c	c	c	l	c	c	b	c	c	c	c	c	c	c	c	Bhadangwadi	161
c	c	b		c	l	l	l	l	l	b	l	c	c	l	Madalmohi	162
c	c	c		c	c	b	c	c	c	c	c	c	c	c	Vanjarwadi	163
c	c	b		c	c	b	c	c	c	c	c	c	c	c	Padalsingi	164
c	c	b		c	c	b	c	c	c	a	c	a	c	c	Barhanpur	165
c	c	c		c	c	l	c	c	c	c	c	c	c	c	Aher Vahegaon	166
c	c	a		c	c	b	c	c	c	c	c	c	c	c	Kumbharwadi	167
c	c	c		c	c	b	c	c	c	c	c	c	c	c	Khadki	168

**Census of India 2011 -
Amenities and**

Name of District:- Bid

Name of CD Block:- Georai

Sr.No.	Name village	Number of Non-Government Medical Amenities available.							Availability of drinking water - Yes / No							
		Charitable non Govt. hospital/Nursing home.	Medical practitioner with MBBS Degree	Medical practitioner with other degree	Medical practitioner with no degree	Traditional practitioner and faith healer .	Medicine Shop	Others	Tap water (Treated/Untreated)	Well water (Covered / Uncovered well)	Hand Pump	Tube wells / Bore well	Spring	River / Canal	Tank / Pond / Lake	Others
1	2	32	33	34	35	36	37	38	39	40	41	42	43	44	45	46
145	Sindkhed	0	0	1	0	0	0	0	No	Yes	Yes	No	No	No	No	No
146	Manmodi	0	0	0	0	0	0	0	Yes	Yes	Yes	Yes	No	No	No	No
147	Vadgaon Dhok	0	0	1	0	0	0	0	Yes	Yes	Yes	Yes	No	No	No	No
148	Talewadi	0	0	1	0	0	0	0	Yes	Yes	Yes	Yes	No	No	No	No
149	Shindewadi	0	0	0	0	0	0	0	No	Yes	Yes	Yes	No	No	No	No
150	Ranjani	0	0	1	0	0	0	0	Yes	Yes	Yes	Yes	No	No	No	No
151	Gadhi	0	0	1	0	0	1	0	Yes	Yes	Yes	No	No	No	No	No
152	Mirkala	0	0	1	0	0	0	0	No	Yes	Yes	Yes	No	No	No	No
153	Mulukwadi	0	0	0	0	0	0	0	Yes	Yes	Yes	Yes	No	No	No	No
154	Javaharwadi	0	0	1	0	0	0	0	Yes	Yes	Yes	Yes	No	No	No	No
155	Shahajanpur															
156	Sathewadi	0	0	1	0	0	0	0	Yes	Yes	Yes	No	No	No	No	No
157	Kolgaon	0	0	1	0	0	1	0	Yes	Yes	Yes	No	No	No	No	No
158	Gadewadi	0	0	0	0	0	0	0	No	Yes	Yes	No	No	No	Yes	No
159	Pokhari	0	0	1	0	0	0	0	Yes	Yes	Yes	Yes	No	No	No	No
160	Sawargaon pokhari	0	0	1	0	0	0	0	Yes	Yes	Yes	Yes	No	No	Yes	No
161	Bhadangwadi	0	0	0	0	0	0	0	Yes	Yes	Yes	Yes	No	No	No	No
162	Madalmohi	0	1	1	0	0	1	0	Yes	Yes	Yes	Yes	No	No	Yes	No
163	Vanjarwadi	0	0	0	0	0	0	0	Yes	Yes	Yes	Yes	No	No	No	No
164	Padalsingi	0	0	1	0	0	0	0	Yes	Yes	Yes	No	No	No	No	No
165	Barhanpur	0	0	0	0	0	0	0	No	Yes	Yes	Yes	No	No	No	No
166	Aher Vahegaon	0	0	1	0	0	0	0	Yes	Yes	Yes	Yes	No	No	No	No
167	Kumbharwadi	0	0	1	0	0	0	0	Yes	Yes	Yes	Yes	No	No	No	No
168	Khadki	0	0	1	0	0	0	0	No	Yes	Yes	No	No	Yes	Yes	No

VILLAGE DIRECTORY

Village Directory

Land use (As in 2009)

Location Code No:- 523

Location Code No:- 0269

Availability of toilet & others Yes / No				Communication and transport facilities (If amenities available code -Yes is given except for Village Pin Code ,If not available within the village , the distance range code viz; a for < 5 Kms, b for 5-10 Kms and c for 10+ kms of nearest place where facility is available is given).							Name village	Sr.No.
Community toilet including bath.	Community toilet excluding bath.	Rural sanitary mart or sanitary hardware outlet available near the village.	Community bio- gas or recycle of waste for productive use.	Post office(PO)	Sub post office (SPO)	Post & Telegraph office (P&TO)	Village Pin Code	Telephones (Land lines)	Public call office (PCO)	Mobile phone coverage		
47	48	49	50	51	52	53	54	55	56	57	2	1
No	No	No	No	c	c	c		Yes	Yes	Yes	Sindkhed	145
No	No	No	No	b	b	b	431127	Yes	a	Yes	Manmodi	146
No	No	No	No	b	b	b		Yes	Yes	Yes	Vadgaon Dhok	147
No	No	No	No	a	a	a		Yes	Yes	Yes	Talewadi	148
No	No	No	No	a	a	a		Yes	a	Yes	Shindewadi	149
No	No	No	No	b	Yes	b		Yes	Yes	Yes	Ranjani	150
No	Yes	No	No	Yes	c	Yes		Yes	Yes	Yes	Gadhi	151
No	No	No	No	b	Yes	b		Yes	Yes	Yes	Mirkala	152
No	No	No	No	c	c	c	431127	b	b	Yes	Mulukwadi	153
No	No	No	No	b	b	b	431127	Yes	Yes	Yes	Javaharwadi	154
											Shahajanpur	155
No	No	No	No	c	c	c		Yes	Yes	Yes	Sathewadi	156
No	Yes	No	No	Yes	c	Yes		Yes	Yes	Yes	Kolgaon	157
No	No	No	No	c	c	c		a	a	Yes	Gadewadi	158
No	No	No	No	c	c	c		Yes	Yes	Yes	Pokhari	159
No	No	No	No	c	c	c		Yes	Yes	Yes	Sawargaon pokhari	160
No	No	No	No	b	b	b	431127	b	b	Yes	Bhadangwadi	161
No	Yes	No	No	Yes	c	Yes	431127	Yes	Yes	Yes	Madalmohi	162
No	No	No	No	c	c	c	431127	Yes	a	Yes	Vanjarwadi	163
No	No	No	No	c	Yes	c		Yes	Yes	Yes	Padalsingi	164
No	No	No	No	a	a	a		Yes	a	Yes	Barhanpur	165
No	No	No	No	c	Yes	c		Yes	Yes	Yes	Aher Vahegaon	166
No	No	No	No	c	Yes	c	431127	Yes	Yes	Yes	Kumbharwadi	167
No	No	No	No	c	c	c		Yes	Yes	Yes	Khadki	168

**Census of India 2011 -
Amenities and**

Name of District:- Bid

Name of CD Block:- Georai

Sr.No.	Name village	Communication and transport facilities (If amenities available code -Yes is given except for Village Pin Code ,If not available within the village , the distance range code viz; a for < 5 Kms, b for 5-10 Kms and c for 10+ kms of nearest place where facility is available is given).									
		Internet cafes/ Common service centre (CSC)	Private courier facility	Bus service (Public & Private)	Railway stations	Auto/Modified Autos	Taxis and Vans	Tractors	Cycle-pulled rickshaws(Manual & Machine driven)	Carts driven by animals	Sea /River ferry service
1	2	58	59	60	61	62	63	64	65	66	67
145	Sindkhed	b	b	Yes	c	b	b	b		b	b
146	Manmodi	c	c	Yes	c	b	b	c		c	c
147	Vadgaon Dhok	b	b	Yes	c	Yes	Yes	b		b	
148	Talewadi	b	b	Yes	c	b	b	b		b	
149	Shindewadi	b	b	Yes	c	b	b	b		b	
150	Ranjani	b	b	Yes	c	b	b	b		b	
151	Gadhi	b	b	Yes	c	Yes	Yes	b		b	
152	Mirkala	b	b	Yes	c	a	a	b		b	
153	Mulukwadi	c	c	Yes	c	b	b	c		c	c
154	Javaharwadi	c	c	Yes	c	b	b	c		c	c
155	Shahajanpur										
156	Sathewadi	c	c	Yes	c	b	b	c		c	c
157	Kolgaon	c	c	Yes	c	Yes	Yes	c		c	c
158	Gadewadi	c	c	Yes	c	b	b	c		c	c
159	Pokhari	b	b	Yes	c	b	b	c		c	
160	Sawargaon pokhari	a	a	Yes	c	b	b	c		c	
161	Bhadangwadi	c	c	Yes	c	b	b	c		c	c
162	Madalmohi	Yes	Yes	Yes	c	Yes	Yes	c		c	c
163	Vanjarwadi	c	c	Yes	c	b	b	c		c	c
164	Padalsingi	c	c	Yes	c	Yes	Yes	c		c	
165	Barhanpur	c	c	Yes	c	b	b	c		c	
166	Aher Vahegaon	c	c	Yes	c	Yes	Yes	c		c	
167	Kumbharwadi	c	c	Yes	c	a	a	c		c	c
168	Khadki	c	c	Yes	c	b	b	c		c	c

VILLAGE DIRECTORY

Village Directory

Land use (As in 2009)

Location Code No:- 523

Location Code No:- 0269

Village connected to highways,village roads, banks & credit societies (If amenities available code -Yes is given, If not available within the village , the distance range code viz; a for < 5 Kms, b for 5-10 Kms and c for 10+ kms of nearest place where facility is available is given).												Name village	Sr.No.
Connected to national highway(NH)	Connected to state highway(SH)	Connected to major district road (MDR)	Connected to others district road	Pucca roads	Kutchcha roads	Water bounded macadam(WBM) roads	Navigable waterway (river/canal)(NW)	Footpaths (FP)	Commercial & Co-operative Banks	ATM	Agricultural Credit Societies		
68	69	70	71	72	73	74	75	76	77	78	79	2	1
c	b	b	b	Yes	Yes	a		Yes	b	b	Yes	Sindkhed	145
b	b	b	Yes	Yes	Yes	Yes		Yes	b	b	Yes	Manmodi	146
a	a	a	Yes	Yes	a	Yes		Yes	b	b	Yes	Vadgaon Dhok	147
a	a	a	a	a	Yes	Yes		Yes	a	b	Yes	Talewadi	148
a	a	a	Yes	Yes	a	Yes		Yes	a	b	a	Shindewadi	149
Yes	Yes	Yes	Yes	Yes	a	Yes		Yes	a	b	Yes	Ranjani	150
Yes	Yes	Yes	Yes	Yes	a	Yes		Yes	c	c	Yes	Gadhi	151
a	a	a	Yes	Yes	a	Yes		Yes	Yes	b	Yes	Mirkala	152
b	b	b	Yes	Yes	Yes	Yes		Yes	b	b	b	Mulukwadi	153
b	b	b	Yes	Yes	Yes	Yes		Yes	b	b	Yes	Javaharwadi	154
												Shahajanpur	155
c	b	b	b	Yes	Yes	Yes		Yes	c	c	Yes	Sathewadi	156
Yes	c	Yes	Yes	Yes	Yes	Yes		Yes	c	c	Yes	Kolgaon	157
c	b	b	Yes	Yes	Yes	Yes		Yes	c	c	a	Gadewadi	158
b	b	a	Yes	Yes	Yes	Yes		Yes	b	c	Yes	Pokhari	159
Yes	Yes	Yes	b	Yes	Yes	Yes		Yes	a	c	Yes	Sawargaon pokhari	160
b	b	b	Yes	Yes	Yes	Yes		Yes	b	b	b	Bhadangwadi	161
Yes	b	b	Yes	Yes	Yes	Yes		Yes	Yes	Yes	Yes	Madalmohi	162
b	b	b	Yes	Yes	Yes	Yes		Yes	b	b	Yes	Vanjarwadi	163
Yes	Yes	Yes	Yes	Yes	a	a		Yes	c	c	Yes	Padalsingi	164
Yes	Yes	Yes	Yes	Yes	a	Yes		Yes	b	c	Yes	Barhanpur	165
a	Yes	Yes	Yes	Yes	a	a		Yes	a	c	Yes	Aher Vahegaon	166
Yes	a	a	Yes	Yes	Yes	Yes		Yes	a	a	Yes	Kumbharwadi	167
c	b	b	b	Yes	a	a		Yes	c	c	Yes	Khadki	168

Census of India 2011 -**Amenities and**

Name of District:- Bid

Name of CD Block:- Georai

Sr.No.	Name village	Availability of miscellaneous facilities (If amenities available code -Yes is given, If not available within the village , the distance range code viz; a for < 5 Kms, b for 5-10 Kms and c for 10+ kms of nearest place where facility is available is given).										
		Self-Help Group (SHG)	Public distribution system (PDS) shop	Mandis / Regular market	Weekly Haat	Agricultural marketing society	Integrated Child Development Scheme (Nutritional Centres)	Anganwadi Centre (Nutritional Centres)	Others (Nutritional Centres)	ASHA (Accredited Social Health Activist)	Community centre with/without TV	Sports Field,
1	2	80	81	82	83	84	85	86	87	88	89	90
145	Sindkhed	Yes	Yes	c	c	c	Yes	Yes	Yes	Yes	c	c
146	Manmodi	Yes	Yes	c	c	c	Yes	Yes	Yes	c	c	c
147	Vadgaon Dhok	Yes	Yes	b	b	b	Yes	Yes	Yes	Yes	Yes	c
148	Talewadi	Yes	Yes	b	b	b	Yes	Yes	Yes	Yes	c	c
149	Shindewadi	Yes	Yes	b	b	b	Yes	Yes	Yes	c	c	c
150	Ranjani	Yes	Yes	c	c	c	Yes	Yes	Yes	Yes	c	c
151	Gadhi	Yes	Yes	c	Yes	b	Yes	Yes	Yes	Yes	Yes	c
152	Mirkala	Yes	Yes	b	b	b	Yes	Yes	Yes	Yes	c	c
153	Mulukwadi	Yes	Yes	c	b	c	Yes	Yes	Yes	c	c	c
154	Javaharwadi	Yes	Yes	c	b	c	Yes	Yes	Yes	Yes	c	c
155	Shahajanpur											
156	Sathewadi	Yes	a	c	c	c	Yes	Yes	Yes	Yes	c	c
157	Kolgaon	Yes	Yes	c	Yes	c	Yes	Yes	Yes	Yes	Yes	c
158	Gadewadi	Yes	a	a	a	c	Yes	Yes	Yes	c	c	c
159	Pokhari	Yes	Yes	c	b	c	Yes	Yes	Yes	Yes	c	c
160	Sawargaon pokhari	Yes	Yes	c	a	c	Yes	Yes	Yes	Yes	c	c
161	Bhadangwadi	Yes	Yes	c	b	c	Yes	Yes	Yes	c	c	c
162	Madalmohi	Yes	Yes	Yes	Yes	c	Yes	Yes	Yes	Yes	Yes	c
163	Vanjarwadi	Yes	Yes	c	b	c	Yes	Yes	Yes	c	c	c
164	Padalsingi	Yes	Yes	c	a	c	Yes	Yes	Yes	Yes	Yes	c
165	Barhanpur	Yes	Yes	c	c	c	Yes	Yes	Yes	c	c	c
166	Aher Vahegaon	Yes	Yes	b	b	c	Yes	Yes	Yes	Yes	Yes	c
167	Kumbharwadi	Yes	Yes	c	a	c	Yes	Yes	Yes	Yes	c	c
168	Khadki	Yes	Yes	c	c	c	Yes	Yes	Yes	Yes	c	c

VILLAGE DIRECTORY

Village Directory

Land use (As in 2009)

Location Code No:- 523

Location Code No:- 0269

Availability of miscellaneous facilities (If amenities available code -Yes is given, If not available within the village , the distance range code viz; a for < 5 Kms, b for 5-10 Kms and c for 10+ kms of nearest place where facility is available is given).							Availability of electricity (Yes/No)				Nearest Town			
Sports Club / Recreation Centre	Cinema / Video Hall	Public Library	Public Reading Room	Newspaper Supply	Assembly Polling station	Birth & Death Registration Office	Power Supply for Domestic Use (ED)	Power Supply for Agricultural Use (EAG)	Power Supply for Commercial Use (EC)	Power Supply for All Uses (EA)	Name	Distance range code i.e. a for < 5 Kms, b for 5-10 Kms and c for 10+ kms .	Name village	Sr.No.
91	92	93	94	95	96	97	98	99	100	101	102	103	2	1
c	c	c	c	Yes	Yes	a	Yes	Yes	Yes	Yes	Georai	b	Sindkhed	145
c	c	c	c	c	b	Yes	Yes	Yes	Yes	Yes	Georai	c	Manmodi	146
c	c	c	c	Yes	Yes	Yes	Yes	Yes	Yes	Yes	Georai	b	Vadgaon Dhok	147
c	c	c	c	Yes	Yes	Yes	Yes	Yes	Yes	Yes	Georai	b	Talewadi	148
c	c	c	c	c	b	Yes	Yes	Yes	Yes	Yes	Georai	b	Shindewadi	149
c	c	c	c	Yes	Yes	Yes	Yes	Yes	Yes	Yes	Georai	b	Ranjani	150
c	c	Yes	Yes	Yes	Yes	Yes	Yes	Yes	Yes	Yes	Georai	b	Gadhi	151
c	c	c	c	Yes	Yes	Yes	Yes	Yes	Yes	Yes	Georai	b	Mirkala	152
c	c	c	c	c	b	Yes	Yes	Yes	No	No	Georai	c	Mulukwadi	153
c	c	c	c	Yes	Yes	a	Yes	Yes	Yes	Yes	Georai	c	Javaharwadi	154
													Shahajanpur	155
c	c	c	c	Yes	Yes	a	Yes	Yes	Yes	Yes	Georai	c	Sathewadi	156
c	c	Yes	Yes	Yes	Yes	Yes	Yes	Yes	Yes	Yes	Georai	c	Kolgaon	157
c	c	c	c	c	b	Yes	Yes	Yes	No	No	Georai	c	Gadewadi	158
c	c	c	c	Yes	Yes	a	Yes	Yes	Yes	Yes	Georai	c	Pokhari	159
c	c	c	c	Yes	Yes	Yes	Yes	Yes	Yes	Yes	Georai	c	Sawargaon pokhari	160
c	c	c	c	c	b	Yes	Yes	Yes	No	No	Georai	c	Bhadangwadi	161
c	c	Yes	Yes	Yes	Yes	Yes	Yes	Yes	Yes	Yes	Georai	c	Madalmohi	162
c	c	c	c	c	b	Yes	Yes	Yes	Yes	Yes	Georai	c	Vanjarwadi	163
c	c	c	c	Yes	Yes	Yes	Yes	Yes	Yes	Yes	Georai	c	Padalsingi	164
c	c	c	c	c	b	Yes	Yes	Yes	Yes	Yes	Georai	c	Barhanpur	165
c	c	c	c	Yes	Yes	Yes	Yes	Yes	Yes	Yes	Georai	c	Aher Vahegaon	166
c	c	c	c	Yes	Yes	Yes	Yes	Yes	Yes	Yes	Georai	c	Kumbharwadi	167
c	c	c	c	Yes	Yes	Yes	Yes	Yes	Yes	Yes	Georai	c	Khadki	168

Census of India 2011 -**Amenities and**

Name of District:- Bid

Name of CD Block:- Georai

Sr.No.	Name village	Land Use											
		Area under different types of land use (in hectares rounded up to one decimal place)											
		Forests	Area under Non-agricultural Uses	Barren and Un-cultivable land	Permanent Pastures and Other Grazing Lands	Land Under Miscellaneous Tree Crops etc.	Culturable Waste Land	Fallow lands other than current fallows	Current Fallows	Net Area Sown	Total Irrigated Land Area	Total Un-irrigated Land Area	
1	2	104	105	106	107	108	109	110	111	112	113	114	
145	Sindkhed	0	1	0	0	0	0	0	0	0	641	42	599
146	Manmodi	0	2	12	9	0	0	0	0	0	439	11	428
147	Vadgaon Dhok	109	15	135	62	0	10	0	0	0	901	42	859
148	Talewadi	0	56	10	9	0	10	6	6	330	6	324	
149	Shindewadi	0	2	22	2	0	0	0	10	261	7	254	
150	Ranjani	0	167	0	0	0	14	0	0	1690	209	1481	
151	Gadhi	0	50	8	2	0	0	10	0	324	10	314	
152	Mirkala	30	2	34	77	0	0	0	15	439	10	429	
153	Mulukwadi	0	2	59	34	75	0	0	0	377	9	368	
154	Javaharwadi	0	2	11	0	0	0	0	0	496	30	466	
155	Shahajanpur	0	0	0	0	0	0	0	0	75	0	75	
156	Sathewadi	0	1	10	40	0	0	5	0	540	16	524	
157	Kolgaon	0	118.5	0	0	0	0	0	0	1852	72	1780	
158	Gadewadi	0	0	0	0	0	0	0	0	0	0	0	0
159	Pokhari	0	11	0	21	0	0	0	0	495	15	480	
160	Sawargaon pokhari	0	31	0	0	5	5	0	0	570	60	510	
161	Bhadangwadi	0	2	24	0	0	0	0	0	505	27	478	
162	Madalmohi	0	6	125	11	0	0	0	4	1852	52	1800	
163	Vanjarwadi	0	9	2	7	0	0	0	0	600	25	575	
164	Padalsingi	10.8	34	4.7	0	0	2.5	0	0	1318.3	125.5	1192.8	
165	Barhanpur	0	2	3	4	0	10	0	5	204	6	198	
166	Aher Vahegaon	11	18.1	57.3	0	0	0	0	0	1419.6	121.5	1298.2	
167	Kumbharwadi	0	6	5	0	0	0	0	0	771	20	751	
168	Khadki	8	10	10	0	4	0	0	0	464	18	446	

VILLAGE DIRECTORY

Village Directory

Land use (As in 2009)

Location Code No:- 523

Location Code No:- 0269

Land Use					Name of three most important commodities manufactured			Name of Village	Serial Number
Area irrigated by source (in hectare).					First	Second	Third		
Canals (C)	Wells/Tube-wells(W/TW)	Tanks/Lakes(T/L)	Water Falls(WF)	Others(O)				120	121
0	42	0	0	0				Sindkhed	145
0	11	0	0	0				Manmodi	146
0	42	0	0	0				Vadgaon Dhok	147
0	6	0	0	0				Talewadi	148
0	7	0	0	0				Shindewadi	149
0	209	0	0	0				Ranjani	150
0	10	0	0	0				Gadhi	151
0	10	0	0	0				Mirkala	152
0	9	0	0	0				Mulukwadi	153
0	30	0	0	0				Javaharwadi	154
0	0	0	0	0				Shahajanpur	155
0	16	0	0	0				Sathewadi	156
0	72	0	0	0				Kolgaon	157
0	0	0	0	0				Gadewadi	158
0	15	0	0	0				Pokhari	159
0	60	0	0	0				Sawargaon pokhari	160
27	0	0	0	0				Bhadangwadi	161
52	0	0	0	0				Madalmohi	162
0	25	0	0	0				Vanjarwadi	163
0	125.5	0	0	0				Padalsingi	164
0	6	0	0	0				Barhanpur	165
0	121.5	0	0	0				Aher Vahegaon	166
0	20	0	0	0				Kumbharwadi	167
18	0	0	0	0				Khadki	168

Census of India 2011 -

Amenities and

Name of District:- Bid

Name of CD Block:- Georai

Sr.No.	Name village	Location code no.	Total area of the village (in hectares rounded up to one decimal place)	Total population (2011 census)	Number of households (2011 census)	Number of educational amenities available. (If not available within the village , the distance range code viz; a for < 5 Kms, b for 5-10 Kms and c for 10+ kms of nearest place where facility is available is given).									
						Pre-Primary school (PP)	Primary school (P)	Middle school (M)	Secondary School (S)	Senior Secondary school (SS)	Degree college of arts science & commerce (ASC)	Engineering college(EC)	Medical college (MC)	Management institute (MI)	Polytechnic (Pt)
1	2	3	4	5	6	7	8	9	10	11	12	13	14	15	16
169	Mankapur	559263	250	284	58	1	1	a	b	b	c	c	c	c	c
170	Dharwanta	559264	664	1324	254	1	2	1	a	a	c	c	c	c	c
171	Ukhadpimpri	559265	602	1226	241	1	1	1	a	a	c	c	c	c	c
172	Takalgavhan tarf georai	559266	277	830	184	1	1	1	b	b	c	c	c	c	c
173	Kalwadi	559267	314	449	99	1	1	c	c	c	c	c	c	c	c
174	Sirasmarg	559268	466	2726	535	2	3	1	1	b	c	c	c	c	c
175	Dimakhwadi	559269	576	1034	268	3	1	1	c	c	c	c	c	c	c
176	Tartewadi	559270	502	815	172	1	1	1	c	c	c	c	c	c	c
177	Shahajanpur chakla	559271	515	1475	261	1	2	1	b	b	c	c	c	c	c
178	Ankota	559272	288	79	15	2	b	a	c	c	c	c	c	c	c
179	Loladgaon	559273	378.8	718	154	1	1	b	b	b	c	c	c	c	c
180	Simpegaon	559274	87.3	400	70	1	1	b	b	b	c	c	c	c	c
181	Itkur	559275	227.8	1170	224	1	1	1	b	b	c	c	c	c	c
182	Hirapur	559276	428	1621	348	1	2	1	c	b	b	b	c	c	c
183	Takalgaon	559277	313	1122	244	3	1	1	c	b	b	c	c	c	c
184	Mahar Takli	559278	444.4	1880	383	1	4	4	c	c	c	c	c	c	c
185	Dhumegeaon	559279	469.3	1207	278	3	1	1	b	c	c	c	c	c	c
186	Adpimpri	559280	831	1195	220	1	1	1	b	c	c	c	c	c	c
187	Ardhapimpri	559281	745.8	1335	264	1	2	1	a	c	c	c	c	c	c
188	Chaklamba	559282	3353	6748	1390	2	7	3	2	1	c	c	c	c	c
189	Chorpuri	559283	917	841	153	4	1	a	c	b	c	c	c	c	c
190	Rasulabad	559284	513	812	157	2	1	b	b	b	c	c	c	c	c
191	Hiwarwadi	559285	336	847	181	1	1	1	b	b	c	c	c	c	c
192	Mahandula	559286	392	1081	242	1	1	1	a	b	c	c	c	c	c

VILLAGE DIRECTORY

Village Directory

Land use (As in 2009)

Location Code No:- 523

Location Code No:- 0269

Number of educational amenities available. (If not available within the village , the distance range code viz; a for < 5 Kms, b for 5-10 Kms and c for 10+ kms of nearest place where facility is available is given).				Number of Medical Amenities available. (If not available within the village , the distance range code viz; a for < 5 Kms, b for 5-10 Kms and c for 10+ kms of nearest place where facility is available is given).										Name village	Sr.No.	
Vocational training school /ITI	Non-formal training centre (NFTC)	Special school for disabled (SSD)	Others (specify)	Community health centre (CHC)	Primary health centre (PHC)	Primary health sub centre (PHS)	Maternity and child welfare centre (MCW)	T.B. clinic (TBC)	Hospital-allopathic (HA)	Hospital-alternative medicine (HO)	Dispensary (D)	Veterinary hospital (VH)	Mobile health clinic (MHC)			Family welfare centre (FWC)
17	18	19	20	21	22	23	24	25	26	27	28	29	30	31	2	1
c	c	c		c	c	b	c	c	c	c	c	b	c	c	Mankapur	169
c	c	c		c	c	b	c	c	c	c	c	c	c	c	Dharwanta	170
c	c	c		c	c	1	c	c	c	c	1	1	c	c	Ukhadpimpri	171
c	c	c	1	c	c	b	c	c	c	c	c	b	c	c	Takalgavhan tarf georai	172
c	c	c		c	c	b	c	c	c	c	c	c	c	c	Kalwadi	173
c	c	c		c	c	1	c	c	c	c	c	c	c	c	Sirasmarg	174
c	c	c		c	c	b	c	c	c	c	c	c	c	c	Dimakhwadi	175
c	c	c		c	c	b	c	c	c	c	c	c	c	c	Tartewadi	176
c	c	c		c	c	b	c	c	c	c	c	b	c	c	Shahajanpur chakla	177
c	c	c	1	c	c	b	c	c	c	c	c	c	c	c	Ankota	178
c	c	c		c	c	b	c	c	c	c	c	b	c	c	Loladgaon	179
c	c	c		c	c	b	c	c	c	c	c	b	c	c	Simpegaon	180
c	c	c		c	c	b	c	c	c	c	c	b	c	c	Itkur	181
c	c	c		c	c	1	c	c	c	c	c	1	c	c	Hirapur	182
c	c	c		c	c	b	c	c	c	c	c	a	c	c	Takalgaon	183
c	c	c	1	c	c	b	c	c	c	c	c	a	c	c	Mahar Takli	184
c	c	c		c	c	b	c	c	c	c	c	a	c	c	Dhumegaon	185
c	c	c	1	c	c	b	c	c	c	c	c	b	c	c	Adpimpri	186
c	c	c		c	c	a	c	c	c	a	c	a	c	c	Ardhapimpri	187
c	c	c		c	1	b	1	1	1	c	1	1	c	1	Chaklamba	188
c	c	c		c	c	b	c	c	c	c	c	b	c	c	Chorpuri	189
c	c	c		c	c	b	c	c	c	b	c	c	c	c	Rasulabad	190
c	c	c		c	c	1	c	c	c	c	c	b	c	c	Hiwarwadi	191
c	c	c		c	c	b	c	c	c	c	c	c	c	c	Mahandula	192

**Census of India 2011 -
Amenities and**

Name of District:- Bid

Name of CD Block:- Georai

Sr.No.	Name village	Number of Non-Government Medical Amenities available.							Availability of drinking water - Yes / No							
		Charitable non Govt. hospital/Nursing home.	Medical practitioner with MBBS Degree	Medical practitioner with other degree	Medical practitioner with no degree	Traditional practitioner and faith healer .	Medicine Shop	Others	Tap water (Treated/Untreated)	Well water (Covered / Uncovered well)	Hand Pump	Tube wells / Bore well	Spring	River / Canal	Tank / Pond / Lake	Others
1	2	32	33	34	35	36	37	38	39	40	41	42	43	44	45	46
169	Mankapur	0	0	0	0	0	0	0	No	Yes	No	No	No	No	No	No
170	Dharwanta	0	0	1	0	0	0	0	Yes	Yes	No	No	No	Yes	Yes	No
171	Ukhadpimpri	0	0	1	0	0	0	0	Yes	Yes	No	No	No	Yes	No	No
172	Takalgavhan tarf georai	0	0	0	0	0	0	0	Yes	Yes	No	No	No	No	No	No
173	Kalwadi	0	0	0	0	0	0	0	No	Yes	Yes	No	No	No	No	No
174	Sirasmarg	0	0	1	0	0	0	0	Yes	Yes	No	No	No	Yes	No	No
175	Dimakhwadi	0	0	1	0	0	0	0	Yes	Yes	Yes	No	No	No	No	No
176	Tartewadi	0	0	0	0	0	0	0	Yes	Yes	Yes	No	No	No	No	No
177	Shahajanpur chakla	0	0	1	0	0	0	0	Yes	Yes	Yes	No	No	Yes	Yes	No
178	Ankota	0	0	0	0	0	0	0	No	Yes	Yes	No	No	Yes	No	No
179	Loladgaon	0	0	0	0	0	0	0	No	Yes	Yes	No	No	Yes	No	No
180	Simpegaon	0	0	0	0	0	0	0	No	Yes	Yes	No	No	Yes	No	No
181	Itkur	0	0	1	0	0	0	0	Yes	Yes	Yes	No	No	No	No	No
182	Hirapur	0	0	1	0	0	0	0	Yes	Yes	Yes	No	No	Yes	No	No
183	Takalgaon	0	0	1	0	0	0	0	Yes	Yes	Yes	No	No	Yes	No	No
184	Mahar Takli	0	0	1	0	0	0	0	No	Yes	Yes	No	No	No	No	No
185	Dhumegeaon	0	0	1	0	0	0	0	No	Yes	No	No	No	Yes	No	No
186	Adpimpri	0	0	1	0	0	0	0	No	Yes	No	Yes	No	No	No	No
187	Ardhapimpri	0	0	1	0	0	0	0	Yes	Yes	Yes	No	No	No	No	No
188	Chaklamba	0	1	1	0	0	1	0	Yes	Yes	Yes	Yes	No	No	No	No
189	Chorpuri	0	0	0	0	0	0	0	No	Yes	Yes	Yes	No	No	No	No
190	Rasulabad	0	0	0	0	0	0	0	Yes	Yes	Yes	No	No	Yes	Yes	No
191	Hiwarwadi	0	0	0	0	0	0	0	Yes	Yes	Yes	No	Yes	Yes	Yes	No
192	Mahandula	0	0	1	0	0	0	0	No	Yes	Yes	No	No	Yes	No	No

VILLAGE DIRECTORY

Village Directory

Land use (As in 2009)

Location Code No:- 523

Location Code No:- 0269

Availability of toilet & others Yes / No				Communication and transport facilities (If amenities available code -Yes is given except for Village Pin Code ,If not available within the village , the distance range code viz; a for < 5 Kms, b for 5-10 Kms and c for 10+ kms of nearest place where facility is available is given).							Name village	Sr.No.
Community toilet including bath.	Community toilet excluding bath.	Rural sanitary mart or sanitary hardware outlet available near the village.	Community bio- gas or recycle of waste for productive use.	Post office(PO)	Sub post office (SPO)	Post & Telegraph office (P&TO)	Village Pin Code	Telephones (Land lines)	Public call office (PCO)	Mobile phone coverage		
47	48	49	50	51	52	53	54	55	56	57	2	1
No	No	No	No	c	c	c		a	a	a	Mankapur	169
No	No	No	No	c	c	c		Yes	Yes	Yes	Dharwanta	170
No	No	No	No	a	a	a	431127	Yes	Yes	Yes	Ukhadpimpri	171
No	No	No	No	c	c	c		Yes	a	Yes	Takalgavhan tarf georai	172
No	No	No	No	c	c	c	431127	a	a	Yes	Kalwadi	173
No	No	No	No	b	Yes	b	431127	Yes	Yes	Yes	Sirasmarg	174
No	No	No	No	c	c	c	431127	Yes	Yes	Yes	Dimakhwadi	175
No	No	No	No	c	c	c	431127	Yes	a	Yes	Tartewadi	176
No	No	No	No	c	c	c		Yes	Yes	Yes	Shahajanpur chakla	177
No	No	No	No	c	c	c		a	a	Yes	Ankota	178
No	No	No	No	b	b	b		Yes	a	Yes	Loladgaon	179
No	No	No	No	b	b	b		a	a	Yes	Simpegaon	180
No	No	No	No	b	b	b		Yes	Yes	Yes	Itkur	181
No	No	No	No	c	Yes	c		Yes	Yes	Yes	Hirapur	182
No	No	No	No	a	a	a		Yes	Yes	Yes	Takalgaon	183
No	No	No	No	b	Yes	b		Yes	Yes	Yes	Mahar Takli	184
No	No	No	No	a	Yes	a		Yes	Yes	Yes	Dhumeagaon	185
No	No	No	No	a	Yes	a		Yes	Yes	Yes	Adpimpri	186
No	No	No	No	a	Yes	a		Yes	Yes	Yes	Ardhapimpri	187
No	Yes	No	No	Yes	c	Yes		Yes	Yes	Yes	Chaklamba	188
No	No	No	No	c	c	c		Yes	a	Yes	Chorpuri	189
No	No	No	No	b	b	b		Yes	a	Yes	Rasulabad	190
No	No	No	No	c	Yes	c		Yes	a	Yes	Hiwarwadi	191
No	No	No	No	b	b	b		Yes	Yes	Yes	Mahandula	192

**Census of India 2011 -
Amenities and**

Name of District:- Bid

Name of CD Block:- Georai

Sr.No.	Name village	Communication and transport facilities (If amenities available code -Yes is given except for Village Pin Code ,If not available within the village , the distance range code viz; a for < 5 Kms, b for 5-10 Kms and c for 10+ kms of nearest place where facility is available is given).									
		Internet cafes/ Common service centre (CSC)	Private courier facility	Bus service (Public & Private)	Railway stations	Auto/Modified Autos	Taxis and Vans	Tractors	Cycle-pulled rickshaws(Manual & Machine driven)	Carts driven by animals	Sea /River ferry service
1	2	58	59	60	61	62	63	64	65	66	67
169	Mankapur	c	c	a	a	b	b	c		c	
170	Dharwanta	c	c	Yes	c	b	b	c		c	
171	Ukhadpimpri	c	c	Yes	c	b	b	c		c	
172	Takalgavhan tarf georai	c	c	Yes	c	b	b	c		c	
173	Kalwadi	c	c	a	c	b	b	c		c	
174	Sirasmarg	c	c	Yes	c	Yes	Yes	c		c	
175	Dimakhwadi	c	c	Yes	c	b	b	c		c	
176	Tartewadi	c	c	Yes	c	b	b	c		c	
177	Shahajanpur chakla	b	b	Yes	c	b	b	c		c	
178	Ankota	c	c	a	c	a	a	c		c	
179	Loladgaon	b	b	Yes	c	b	b	c		c	
180	Simpegaon	b	b	a	c	b	b	c		c	
181	Itkur	c	c	Yes	c	b	b	c		c	
182	Hirapur	c	c	Yes	c	b	b	c		c	
183	Takalgaon	c	c	Yes	c	b	b	c		c	
184	Mahar Takli	c	c	Yes	c	b	b	c		c	
185	Dhumeagaon	c	c	Yes	c	b	b	c		c	
186	Adpimpri	c	c	Yes	c	b	b	c		c	
187	Ardhapimpri	c	c	Yes	c	b	b	c		c	
188	Chaklamba	Yes	Yes	Yes	c	Yes	Yes	c		c	c
189	Chorpuri	c	c	Yes	c	b	b	c		c	c
190	Rasulabad	c	c	Yes	c	b	b	c		c	
191	Hiwarwadi	c	c	Yes	c	b	b	c		c	
192	Mahandula	c	c	Yes	c	b	b	c		c	

VILLAGE DIRECTORY

Village Directory

Land use (As in 2009)

Location Code No:- 523

Location Code No:- 0269

Village connected to highways,village roads, banks & credit societies (If amenities available code -Yes is given, If not available within the village , the distance range code viz; a for < 5 Kms, b for 5-10 Kms and c for 10+ kms of nearest place where facility is available is given).												Name village	Sr.No.
Connected to national highway(NH)	Connected to state highway(SH)	Connected to major district road (MDR)	Connected to others district road	Pucca roads	Kutchcha roads	Water bounded macadam(WBM) roads	Navigable waterway (river/canal)(NW)	Footpaths (FP)	Commercial & Co-operative Banks	ATM	Agricultural Credit Societies		
68	69	70	71	72	73	74	75	76	77	78	79	2	1
c	c	b	b	Yes	Yes	Yes		Yes	c	c	a	Mankapur	169
c	c	Yes	Yes	Yes	Yes	Yes		Yes	c	c	Yes	Dharwanta	170
c	b	Yes	b	Yes	Yes	Yes		Yes	b	c	Yes	Ukhadpimpri	171
b	b	b	b	Yes	Yes	Yes		Yes	c	c	a	Takalgavhan tarf georai	172
c	Yes	Yes	Yes	Yes	Yes	Yes		Yes	c	c	a	Kalwadi	173
c	Yes	Yes	Yes	Yes	Yes	Yes		Yes	c	c	Yes	Siras marg	174
c	Yes	Yes	Yes	Yes	Yes	Yes		Yes	Yes	c	Yes	Dimakhwadi	175
c	Yes	Yes	Yes	Yes	Yes	Yes		Yes	c	c	a	Tartewadi	176
b	b	b	b	a	Yes	Yes		Yes	b	c	Yes	Shahajanpur chakla	177
c	c	c	b	a	Yes	Yes		Yes	c	c	a	Ankota	178
b	b	b	b	a	Yes	Yes		Yes	b	c	Yes	Loladgaon	179
b	b	b	b	a	Yes	Yes		Yes	b	c	b	Simpegaon	180
b	b	b	b	Yes	Yes	Yes		Yes	b	c	Yes	Itkur	181
Yes	Yes	Yes	Yes	Yes	Yes	a		Yes	Yes	c	Yes	Hirapur	182
a	a	a	Yes	a	a	Yes		Yes	Yes	c	Yes	Takalgaon	183
c	Yes	Yes	Yes	Yes	Yes	Yes		Yes	b	c	Yes	Mahar Takli	184
c	c	Yes	Yes	Yes	Yes	Yes		Yes	b	c	Yes	Dhume gaon	185
c	a	a	Yes	Yes	Yes	Yes		Yes	b	c	Yes	Adpimpri	186
c	b	a	Yes	Yes	Yes	Yes		Yes	a	c	Yes	Ardhapimpri	187
c	b	b	Yes	Yes	Yes	a		Yes	c	c	Yes	Chaklamba	188
b	c	c	Yes	a	Yes	Yes		Yes	c	c	a	Chorpuri	189
c	b	b	b	Yes	Yes	Yes		Yes	b	c	b	Rasulabad	190
c	c	Yes	Yes	Yes	Yes	Yes		Yes	b	b	b	Hiwarwadi	191
c	c	c	c	Yes	a	a		Yes	b	c	Yes	Mahandula	192

Census of India 2011 -**Amenities and**

Name of District:- Bid

Name of CD Block:- Georai

Sr.No.	Name village	Availability of miscellaneous facilities (If amenities available code -Yes is given, If not available within the village , the distance range code viz; a for < 5 Kms, b for 5-10 Kms and c for 10+ kms of nearest place where facility is available is given).										
		Self-Help Group (SHG)	Public distribution system (PDS) shop	Mandis / Regular market	Weekly Haat	Agricultural marketing society	Integrated Child Development Scheme (Nutritional Centres)	Anganwadi Centre (Nutritional Centres)	Others (Nutritional Centres)	ASHA (Accredited Social Health Activist)	Community centre with/without TV	Sports Field,
1	2	80	81	82	83	84	85	86	87	88	89	90
169	Mankapur	a	a	c	b	c	Yes	Yes	Yes	c	c	c
170	Dharwanta	Yes	a	b	a	c	Yes	Yes	Yes	Yes	c	c
171	Ukhadpimpri	Yes	Yes	a	a	a	Yes	Yes	Yes	Yes	c	c
172	Takalgavhan tarf georai	Yes	Yes	b	b	c	Yes	Yes	Yes	c	c	c
173	Kalwadi	a	a	c	c	c	Yes	Yes	Yes	c	c	c
174	Sirasmarg	Yes	Yes	c	c	c	Yes	Yes	Yes	Yes	Yes	c
175	Dimakhwadi	Yes	Yes	c	c	c	Yes	Yes	Yes	Yes	c	c
176	Tartewadi	Yes	Yes	c	c	c	Yes	Yes	Yes	c	c	c
177	Shahajanpur chakla	Yes	Yes	c	b	c	Yes	Yes	Yes	Yes	c	c
178	Ankota	a	a	c	c	c	b	b	Yes	c	c	c
179	Loladgaon	Yes	a	b	b	b	Yes	Yes	Yes	c	b	b
180	Simpegaon	a	a	b	b	b	Yes	Yes	Yes	c	b	b
181	Itkur	Yes	a	b	b	c	Yes	Yes	Yes	Yes	c	c
182	Hirapur	Yes	Yes	b	c	c	Yes	Yes	Yes	Yes	b	b
183	Takalgaon	Yes	Yes	c	a	c	Yes	Yes	Yes	Yes	c	c
184	Mahar Takli	Yes	Yes	b	c	c	Yes	Yes	Yes	Yes	c	c
185	Dhumeagaon	Yes	Yes	c	b	c	Yes	Yes	Yes	Yes	c	c
186	Adpimpri	Yes	Yes	c	b	c	Yes	Yes	Yes	Yes	c	c
187	Ardhapimpri	Yes	Yes	a	a	c	Yes	Yes	Yes	Yes	c	c
188	Chaklamba	Yes	Yes	Yes	Yes	c	Yes	Yes	Yes	Yes	Yes	c
189	Chorpuri	Yes	Yes	c	b	c	Yes	Yes	Yes	c	c	c
190	Rasulabad	Yes	Yes	b	b	c	Yes	Yes	Yes	c	b	b
191	Hiwarwadi	Yes	Yes	b	b	c	Yes	Yes	Yes	c	c	c
192	Mahandula	Yes	Yes	b	b	c	Yes	Yes	Yes	Yes	c	c

VILLAGE DIRECTORY

Village Directory

Land use (As in 2009)

Location Code No:- 523

Location Code No:- 0269

Availability of miscellaneous facilities (If amenities available code -Yes is given, If not available within the village , the distance range code viz; a for < 5 Kms, b for 5-10 Kms and c for 10+ kms of nearest place where facility is available is given).							Availability of electricity (Yes/No)				Nearest Town			
Sports Club / Recreation Centre	Cinema / Video Hall	Public Library	Public Reading Room	Newspaper Supply	Assembly Polling station	Birth & Death Registration Office	Power Supply for Domestic Use (ED)	Power Supply for Agricultural Use (EAG)	Power Supply for Commercial Use (EC)	Power Supply for All Uses (EA)	Name	Distance range code i.e. a for < 5 Kms, b for 5-10 Kms and c for 10+ kms .	Name village	Sr.No.
91	92	93	94	95	96	97	98	99	100	101	102	103	2	1
c	c	c	c	c	b	a	Yes	Yes	No	No	Georai	c	Mankapur	169
c	c	c	c	Yes	Yes	a	Yes	Yes	Yes	Yes	Georai	c	Dharwanta	170
c	c	c	c	Yes	Yes	Yes	Yes	Yes	Yes	Yes	Georai	c	Ukhadpimpri	171
c	c	c	c	c	b	Yes	Yes	Yes	Yes	Yes	Georai	c	Takalgavhan tarf georai	172
c	c	c	c	b	b	a	Yes	Yes	No	No	Bid	c	Kalwadi	173
c	c	c	c	Yes	Yes	Yes	Yes	Yes	Yes	Yes	Georai	c	Sirasmarg	174
c	c	c	c	Yes	Yes	Yes	Yes	Yes	Yes	Yes	Bid	c	Dimakhwadi	175
c	c	c	c	c	b	Yes	Yes	Yes	Yes	Yes	Bid	c	Tartewadi	176
c	c	c	c	Yes	Yes	a	Yes	Yes	Yes	Yes	Georai	c	Shahajanpur chakla	177
c	c	c	c	c	b	a	Yes	Yes	No	No	Georai	c	Ankota	178
b	b	b	b	b	b	b	Yes	Yes	Yes	Yes	Bid	c	Loladgaon	179
b	b	b	b	b	b	b	Yes	Yes	No	No	Georai	c	Simpegaon	180
c	c	c	c	Yes	Yes	a	Yes	Yes	Yes	Yes	Georai	c	Itkur	181
b	b	b	b	Yes	Yes	Yes	Yes	Yes	Yes	Yes	Georai	c	Hirapur	182
c	c	c	c	Yes	Yes	Yes	Yes	Yes	Yes	Yes	Bid	c	Takalgaon	183
c	c	c	c	Yes	Yes	Yes	Yes	Yes	Yes	Yes	Georai	c	Mahar Takli	184
c	c	c	c	Yes	Yes	Yes	Yes	Yes	Yes	Yes	Georai	c	Dhumegaon	185
c	c	c	c	Yes	Yes	Yes	Yes	Yes	Yes	Yes	Georai	c	Adpimpri	186
c	c	c	c	Yes	Yes	Yes	Yes	Yes	Yes	Yes	Georai	c	Ardhapimpri	187
c	c	Yes	Yes	Yes	Yes	Yes	Yes	Yes	Yes	Yes	Georai	c	Chaklamba	188
c	c	c	c	c	b	Yes	Yes	Yes	Yes	Yes	Georai	c	Chorpuri	189
b	b	b	b	c	b	a	Yes	Yes	Yes	Yes	Georai	c	Rasulabad	190
c	c	c	c	b	b	a	Yes	Yes	Yes	Yes	Georai	c	Hiwarwadi	191
c	c	c	c	Yes	Yes	a	Yes	Yes	Yes	Yes	Georai	c	Mahandula	192

Census of India 2011 -**Amenities and**

Name of District:- Bid

Name of CD Block:- Georai

Sr.No.	Name village	Land Use											
		Area under different types of land use (in hectares rounded up to one decimal place)											
		Forests	Area under Non-agricultural Uses	Barren and Un-cultivable land	Permanent Pastures and Other Grazing Lands	Land Under Miscellaneous Tree Crops etc.	Culturable Waste Land	Fallow lands other than current fallows	Current Fallows	Net Area Sown	Total Irrigated Land Area	Total Un-irrigated Land Area	
1	2	104	105	106	107	108	109	110	111	112	113	114	
169	Mankapur	0	4	0	0	0	0	0	0	0	246	42	204
170	Dharwanta	0	50	0	0	0	0	0	7	0	607	127	480
171	Ukhadpimpri	0	40	0	0	0	0	0	0	0	562	82	480
172	Takalgavhan tarf georai	0	12	0	0	0	0	0	0	0	265	25	240
173	Kalwadi	0	10	0	0	0	0	0	0	0	304	25	279
174	Sirasmarg	0	59	0	0	0	0	0	0	0	407	55	352
175	Dimakhwadi	0	28	0	1	0	0	0	5	0	542	62	480
176	Tartewadi	0	2	21	0	0	0	0	13	0	466	48	418
177	Shahajanpur chakla	0	8	0	3	0	0	0	0	0	504	22	482
178	Ankota	0	13	0	2	0	0	0	0	0	273	45	228
179	Loladgaon	0	1.6	28.7	13	0	0	0	0	0	335.5	35.5	300
180	Simpegaon	0	1.6	4.6	0.9	0	0	0	0	0	80.1	10.1	70
181	Itkur	0	5.1	23.4	1.4	0	0	0	0	0	198	98	100
182	Hirapur	0	34	0	0	0	0	0	0	0	394	30	364
183	Takalgaon	0	13.9	0	0	0	0	0	0	0	299.1	30	269.1
184	Mahar Takli	0	2	0	5.9	0	0	0	0	0	436.4	138.4	298
185	Dhumeagaon	0	2	0	0	0	0	0	0	0	467.3	169	298.3
186	Adpimpri	0	3	0	0	0	0	0	0	0	828	102	726
187	Ardhapimpri	0	2	0	0	0	0	0	0	0	743.8	345.8	398
188	Chaklamba	0	155	0	0	0	0	245	0	0	2953	190	2763
189	Chorpuri	0	50	0	0	0	0	154	0	0	713	220	493
190	Rasulabad	0	2	0	91	0	0	0	0	0	420	70	350
191	Hiwarwadi	0	2	0	10	0	0	0	0	28	296	126	170
192	Mahandula	0	8	1	0	0	0	0	0	0	383	25	358

VILLAGE DIRECTORY

Village Directory

Land use (As in 2009)

Location Code No:- 523

Location Code No:- 0269

Land Use					Name of three most important commodities manufactured			Name of Village	Serial Number
Area irrigated by source (in hectare).					First	Second	Third		
Canals (C)	Wells/Tube-wells(W/TW)	Tanks/Lakes(T/L)	Water Falls(WF)	Others(O)				120	121
0	42	0	0	0				Mankapur	169
0	127	0	0	0				Dharwanta	170
0	82	0	0	0				Ukhadpimpri	171
0	25	0	0	0				Takalgavhan tarf georai	172
0	25	0	0	0				Kalwadi	173
0	55	0	0	0				Sirasmarg	174
0	62	0	0	0				Dimakhwadi	175
0	48	0	0	0				Tartewadi	176
0	22	0	0	0				Shahajanpur chakla	177
0	45	0	0	0				Ankota	178
0	35.5	0	0	0				Loladgaon	179
0	10.1	0	0	0				Simpegaon	180
0	98	0	0	0				Itkur	181
0	30	0	0	0				Hirapur	182
0	30	0	0	0				Takalgaon	183
0	125	0	0	13.4				Mahar Takli	184
0	140	0	0	29				Dhumeagaon	185
0	102	0	0	0				Adpimpri	186
0	240.8	0	0	105				Ardhapimpri	187
0	190	0	0	0				Chaklamba	188
0	220	0	0	0				Chorpuri	189
0	70	0	0	0				Rasulabad	190
0	126	0	0	0				Hiwarwadi	191
0	25	0	0	0				Mahandula	192

Census of India 2011 -

Amenities and

Name of District:- Bid

Name of CD Block:- Georai

Sr.No.	Name village	Location code no.	Total area of the village (in hectares rounded up to one decimal place)	Total population (2011 census)	Number of households (2011 census)	Number of educational amenities available. (If not available within the village , the distance range code viz; a for < 5 Kms, b for 5-10 Kms and c for 10+ kms of nearest place where facility is available is given).									
						Pre-Primary school (PP)	Primary school (P)	Middle school (M)	Secondary School (S)	Senior Secondary school (SS)	Degree college of arts science & commerce (ASC)	Engineering college(EC)	Medical college (MC)	Management institute (MI)	Polytechnic (Pt)
1	2	3	4	5	6	7	8	9	10	11	12	13	14	15	16
193	Shekta	559287	1447	2650	528	1	3	1	1	c	c	c	c	c	c
194	Tandala	559288	1259	1357	288	3	2	1	1	b	c	c	c	c	c
195	Jodwadi	559289	366	789	152	1	1	1	b	c	c	c	c	c	c
196	Saidapur	559290	519	770	189	2	1	c	b	c	c	c	c	c	c
197	Kajala	559291	484	1013	229	1	1	a	a	b	b	c	c	c	c
Block T O T A L :			151215.9	305048	62033	367	329	156	51	19	0	0	0	0	0

VILLAGE DIRECTORY

Village Directory

Land use (As in 2009)

Location Code No:- 523

Location Code No:- 0269

Number of educational amenities available. (If not available within the village , the distance range code viz; a for < 5 Kms, b for 5-10 Kms and c for 10+ kms of nearest place where facility is available is given).				Number of Medical Amenities available. (If not available within the village , the distance range code viz; a for < 5 Kms, b for 5-10 Kms and c for 10+ kms of nearest place where facility is available is given).										Name village	Sr.No.	
Vocational training school /ITI	Non-formal training centre (NFTC)	Special school for disabled (SSD)	Others (specify)	Community health centre (CHC)	Primary health centre (PHC)	Primary health sub centre (PHS)	Maternity and child welfare centre (MCW)	T.B. clinic (TBC)	Hospital-allopathic (HA)	Hospital-alternative medicine (HO)	Dispensary (D)	Veterinary hospital (VH)	Mobile health clinic (MHC)			Family welfare centre (FWC)
17	18	19	20	21	22	23	24	25	26	27	28	29	30	31	2	1
c	c	c		c	c	b	c	c	c	c	c	c	c	c	Shekta	193
c	c	c		c	c	c	c	c	c	c	c	b	1	c	Tandala	194
c	c	c		c	c	b	c	c	c	c	c	b	c	c	Jodwadi	195
c	c	c		c	c	b	c	c	c	c	c	c	c	c	Saidapur	196
c	c	c		c	c	b	c	c	c	c	c	b	c	c	Kajala	197
1	0	2	23	0	6	40	6	6	6	0	12	12	4	6	Block T O T A L :	

**Census of India 2011 -
Amenities and**

Name of District:- Bid

Name of CD Block:- Georai

Sr.No.	Name village	Number of Non-Government Medical Amenities available.							Availability of drinking water - Yes / No							
		Charitable non Govt. hospital/Nursing home.	Medical practitioner with MBBS Degree	Medical practitioner with other degree	Medical practitioner with no degree	Traditional practitioner and faith healer .	Medicine Shop	Others	Tap water (Treated/Untreated)	Well water (Covered / Uncovered well)	Hand Pump	Tube wells / Bore well	Spring	River / Canal	Tank / Pond / Lake	Others
1	2	32	33	34	35	36	37	38	39	40	41	42	43	44	45	46
193	Shekta	0	0	1	0	0	0	0	Yes	Yes	Yes	No	No	Yes	Yes	No
194	Tandala	0	0	1	0	0	0	0	Yes	Yes	Yes	Yes	No	No	No	No
195	Jodwadi	0	0	0	0	0	0	0	Yes	Yes	Yes	No	No	No	No	No
196	Saidapur	0	0	0	0	0	0	0	Yes	Yes	Yes	No	No	No	Yes	No
197	Kajala	0	0	1	0	0	0	0	Yes	Yes	Yes	No	No	No	No	No
Block T O T A L :		0	6	116	0	0	17	0	132	193	168	62	8	86	44	0

VILLAGE DIRECTORY

Village Directory

Land use (As in 2009)

Location Code No:- 523

Location Code No:- 0269

Availability of toilet & others Yes / No				Communication and transport facilities (If amenities available code -Yes is given except for Village Pin Code ,If not available within the village , the distance range code viz; a for < 5 Kms, b for 5-10 Kms and c for 10+ kms of nearest place where facility is available is given).							Name village	Sr.No.
Community toilet including bath.	Community toilet excluding bath.	Rural sanitary mart or sanitary hardware outlet available near the village.	Community bio- gas or recycle of waste for productive use.	Post office(PO)	Sub post office (SPO)	Post & Telegraph office (P&TO)	Village Pin Code	Telephones (Land lines)	Public call office (PCO)	Mobile phone coverage		
47	48	49	50	51	52	53	54	55	56	57	2	1
No	No	No	No	c	Yes	c		Yes	Yes	Yes	Shekta	193
No	No	No	No	a	a	a		Yes	Yes	Yes	Tandala	194
No	No	No	No	b	b	b		Yes	a	Yes	Jodwadi	195
No	No	No	No	b	b	b		Yes	a	Yes	Saidapur	196
No	No	No	No	b	b	b		Yes	Yes	Yes	Kajala	197
1	15	1	0	15	41	15	24	161	115	189	Block T O T A L :	

**Census of India 2011 -
Amenities and**

Name of District:- Bid

Name of CD Block:- Georai

Sr.No.	Name village	Communication and transport facilities (If amenities available code -Yes is given except for Village Pin Code ,If not available within the village , the distance range code viz; a for < 5 Kms, b for 5-10 Kms and c for 10+ kms of nearest place where facility is available is given).									
		Internet cafes/ Common service centre (CSC)	Private courier facility	Bus service (Public & Private)	Railway stations	Auto/Modified Autos	Taxis and Vans	Tractors	Cycle-pulled rickshaws(Manual & Machine driven)	Carts driven by animals	Sea /River ferry service
1	2	58	59	60	61	62	63	64	65	66	67
193	Shekta	c	c	Yes	c	Yes	Yes	c		c	
194	Tandala	c	c	Yes	c	b	b	c		c	
195	Jodwadi	b	b	Yes	b	b	b	c		c	c
196	Saidapur	c	c	Yes	c	b	b	c		c	c
197	Kajala	c	c	Yes	c	b	b	c		c	c
Block T O T A L :		5	5	184	0	46	46	0	0	0	0

VILLAGE DIRECTORY

Village Directory

Land use (As in 2009)

Location Code No:- 523

Location Code No:- 0269

Village connected to highways,village roads, banks & credit societies (If amenities available code -Yes is given, If not available within the village , the distance range code viz; a for < 5 Kms, b for 5-10 Kms and c for 10+ kms of nearest place where facility is available is given).												Name village	Sr.No.
Connected to national highway(NH)	Connected to state highway(SH)	Connected to major district road (MDR)	Connected to others district road	Pucca roads	Kutchcha roads	Water bounded macadam(WBM) roads	Navigable waterway (river/canal)(NW)	Footpaths (FP)	Commercial & Co-operative Banks	ATM	Agricultural Credit Societies		
68	69	70	71	72	73	74	75	76	77	78	79	2	1
b	Yes	Yes	Yes	Yes	Yes	Yes		Yes	b	c	Yes	Shekta	193
Yes	Yes	Yes	Yes	Yes	Yes	Yes		Yes	c	a	Yes	Tandala	194
b	b	b	b	Yes	Yes	Yes		Yes	b	c	a	Jodwadi	195
b	b	b	b	Yes	Yes	Yes		Yes	c	c	a	Saidapur	196
a	a	a	a	Yes	Yes	Yes		Yes	b	b	Yes	Kajala	197
29	32	53	121	177	148	156	0	193	14	2	133	Block T O T A L :	

Census of India 2011 -**Amenities and**

Name of District:- Bid

Name of CD Block:- Georai

Sr.No.	Name village	Availability of miscellaneous facilities (If amenities available code -Yes is given, If not available within the village , the distance range code viz; a for < 5 Kms, b for 5-10 Kms and c for 10+ kms of nearest place where facility is available is given).										
		Self-Help Group (SHG)	Public distribution system (PDS) shop	Mandis / Regular market	Weekly Haat	Agricultural marketing society	Integrated Child Development Scheme (Nutritional Centres)	Anganwadi Centre (Nutritional Centres)	Others (Nutritional Centres)	ASHA (Accredited Social Health Activist)	Community centre with/without TV	Sports Field,
1	2	80	81	82	83	84	85	86	87	88	89	90
193	Shekta	Yes	Yes	b	c	c	Yes	Yes	Yes	Yes	Yes	c
194	Tandala	Yes	Yes	c	c	c	Yes	Yes	Yes	Yes	c	c
195	Jodwadi	Yes	Yes	c	c	c	Yes	Yes	Yes	c	c	c
196	Saidapur	Yes	Yes	b	b	c	Yes	Yes	Yes	c	c	c
197	Kajala	Yes	Yes	b	b	c	Yes	Yes	Yes	Yes	c	c
Block T O T A L :		183	161	5	16	0	191	191	193	115	46	1

VILLAGE DIRECTORY

Village Directory

Land use (As in 2009)

Location Code No:- 523

Location Code No:- 0269

Availability of miscellaneous facilities (If amenities available code -Yes is given, If not available within the village , the distance range code viz; a for < 5 Kms, b for 5-10 Kms and c for 10+ kms of nearest place where facility is available is given).							Availability of electricity (Yes/No)				Nearest Town			
Sports Club / Recreation Centre	Cinema / Video Hall	Public Library	Public Reading Room	Newspaper Supply	Assembly / Polling station	Birth & Death Registration Office	Power Supply for Domestic Use (ED)	Power Supply for Agricultural Use (EAG)	Power Supply for Commercial Use (EC)	Power Supply for All Uses (EA)	Name	Distance range code i.e. a for < 5 Kms, b for 5-10 Kms and c for 10+ kms .	Name village	Sr.No.
91	92	93	94	95	96	97	98	99	100	101	102	103	2	1
c	c	c	c	Yes	Yes	Yes	Yes	Yes	Yes	Yes	Georai	c	Shekta	193
c	c	c	c	Yes	Yes	Yes	Yes	Yes	Yes	Yes	Georai	c	Tandala	194
c	c	c	c	c	b	Yes	Yes	Yes	Yes	Yes	Georai	c	Jodwadi	195
c	c	c	c	c	b	a	Yes	Yes	Yes	Yes	Georai	c	Saidapur	196
c	c	c	c	Yes	Yes	a	Yes	Yes	Yes	Yes	Georai	c	Kajala	197
1	0	18	18	115	115	129	193	193	161	161		0	0	Block T O T A L :

Census of India 2011 -**Amenities and**

Name of District:- Bid

Name of CD Block:- Georai

Sr.No.	Name village	Land Use										
		Area under different types of land use (in hectares rounded up to one decimal place)										
		Forests	Area under Non-agricultural Uses	Barren and Un-cultivable land	Permanent Pastures and Other Grazing Lands	Land Under Miscellaneous Tree Crops etc.	Culturable Waste Land	Fallow lands other than current fallows	Current Fallows	Net Area Sown	Total Irrigated Land Area	Total Un-irrigated Land Area
1	2	104	105	106	107	108	109	110	111	112	113	114
193	Shekta	0	2	10	92	0	11	10	0	1322	50	1272
194	Tandala	0	43	0	0	0	0	0	0	1216	196	1020
195	Jodwadi	0	2	0	0	0	0	0	0	364	364	0
196	Saidapur	0	166	0	0	0	2	0	0	351	25	326
197	Kajala	0	12	5	5	10	15	20	10	407	107	300
Block T O T A L :		262.3	6400.4	2229.1	1917.4	183.1	1465.7	343	1064.1	137351.5	27632	109719.8

VILLAGE DIRECTORY

Village Directory

Land use (As in 2009)

Location Code No:- 523

Location Code No:- 0269

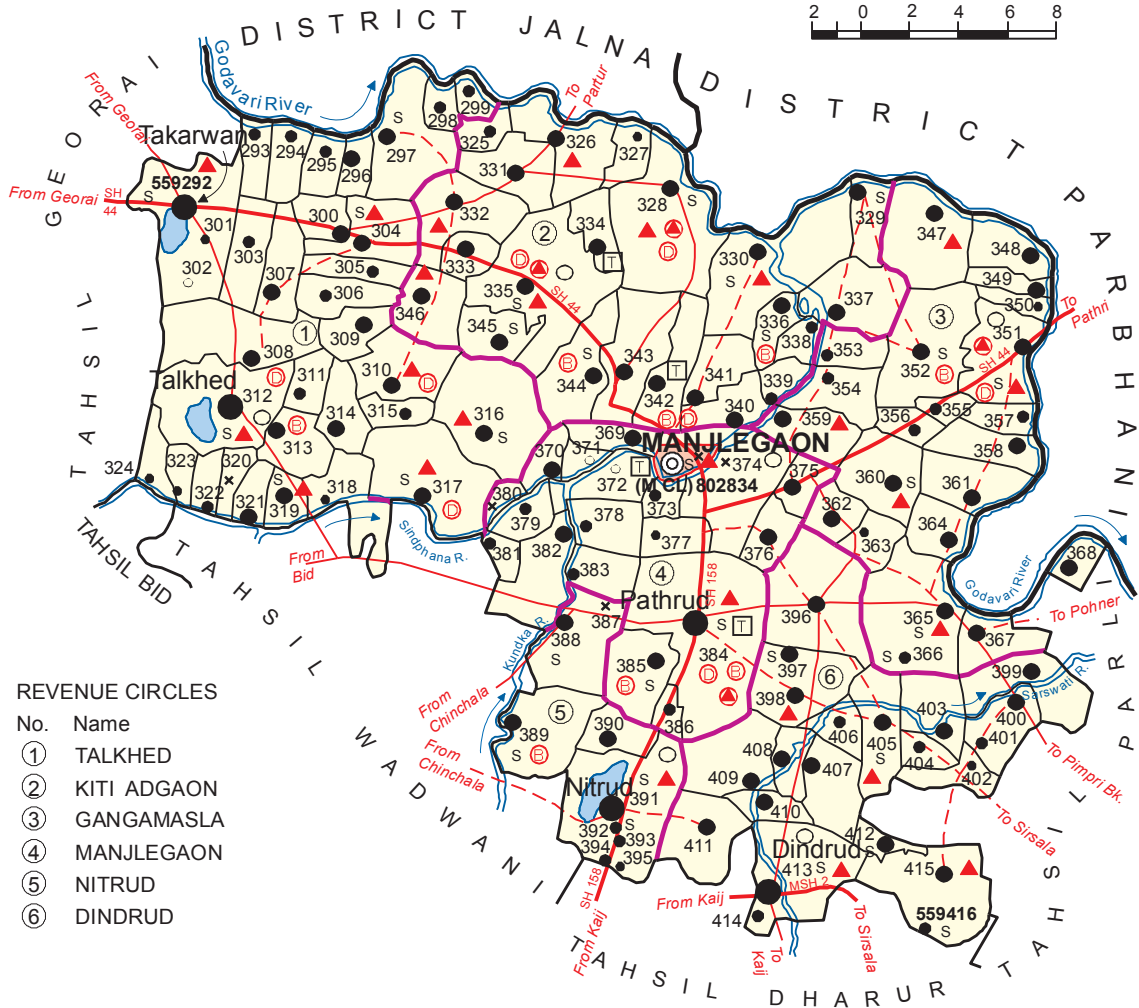
Land Use					Name of three most important commodities manufactured			Name of Village	Serial Number
Area irrigated by source (in hectare).					First	Second	Third		
Canals (C)	Wells/Tube-wells(W/TW)	Tanks/Lakes(T/L)	Water Falls(WF)	Others(O)					
115	116	117	118	119	120	121	122	2	1
0	50	0	0	0				Shekta	193
0	196	0	0	0				Tandala	194
0	364	0	0	0				Jodwadi	195
0	25	0	0	0				Saidapur	196
0	107	0	0	0				Kajala	197
9097.7	17344.9	119.3	0					Block T O T A L :	

C. D. Block Boundary of Manjlegaon is
Co-terminus with Tahsil Boundary
Excluding all Statutory Towns.

Village Boundaries, wherever not
available, are not shown.

MSH - Major State Highway

INDIA
MAHARASHTRA
TAHSIL MANJLEGAON
DISTRICT BID



REVENUE CIRCLES

- | No. | Name |
|-----|-------------|
| ① | TALKHED |
| ② | KITI ADGAON |
| ③ | GANGAMASLA |
| ④ | MANJLEGAON |
| ⑤ | NITRUD |
| ⑥ | DINDRUD |

Area in Km ²	: 874.70
Population	: 255181
No. of Town	: 1
Total Villages	: 125
Inhabited Villages	: 121
Uninhabited Villages	: 4

- | | | |
|----------------------------|-------|---|
| HIGH SHOOOL / INTER SHOOOL | | S |
| TECHNICAL INSTITUTIONS... | | T |
| BANK... | | ⊕ |
| DISPENSARY | | ⊙ |
| PRIMARY HEALTH CENTER | | ▲ |
| OTHER MEDICAL SERVICES | | ▲ |

- | | | |
|--------------------|------------------------|--------|
| BOUNDARY, DISTRICT | | ————— |
| " | TAHSIL | ————— |
| " | REVENUE CIRCLE... | ————— |
| " | VILLAGE WITH MDDS CODE | 559292 |

- | | | |
|---|-------|-------------|
| HEADQUARTERS : TAHSIL / REVENUE CIRCLE | | ⊙ ○ |
| POPULATION SIZE OF VILLAGES : BELOW 200, | | ○ ● ● ● ● ● |
| 200-499, 500-999, 1000-4999, 5000 AND ABOVE.. | | |
| UNINHABITED VILLAGE WITH MDDS CODE. | | × 559320 |
| STATUTORY TOWN WITH MDDS CODE... | | 802834 |
| STATE HIGHWAY | | SH 44 |
| IMPORTANT METALLED ROAD | | ————— |
| UNMETALLED AND OTHER ROADS | | ————— |
| RIVER AND STREAM | | ~~~~~ |
| WATER FEATURES... | | ~~~~~ |

Alphabetical list of Villages (C. D. Block wise)

Name of the District: Bid

Serial number	Name of village	2011 Census MDDS code number	2001 Census location code number
1	2	3	4

Name of C.D. Block: Manjlegaon

Location code of C.D. Block: 04219

1	Abegaon	559347	27000503418100
2	Adola	559350	27000503418400
3	Alapur	559408	27000503424200
4	Anadwadi	559392	27000503422600
5	Anandgaon	559396	27000503423000
6	Babhalgaon	559411	27000503424500
7	Barbhai Tanda	559305	27000503413900
8	Belura	559407	27000503424100
9	Bhatwadgaon	559342	27000503417600
10	Bramhagaon	559382	27000503421600
11	Bramhagaon Devi	559380	27000503421400
12	Chhatra Borgaon	559329	27000503416300
13	Chhotiwadi	559356	27000503419000
14	Chinchagavhan	559369	27000503420300
15	Chopanwadi	559414	27000503424800
16	Dawargaon Kh.	559320	27000503415400
17	Depegaon	559336	27000503417000
18	Devkheda	559373	27000503420700
19	Devla Kh.	559406	27000503424000
20	Dhanagarwadi (Paytalwadi)	559345	27000503417900
21	Dhorgaon	559378	27000503421200
22	Dindrud	559413	27000503424700
23	Dubba Majra	559323	27000503415700
24	Dubba Thadi	559298	27000503413200
25	Ekburjiwadi	559404	27000503423800
26	Ekdara	559319	27000503415300
27	Fulsingnagar	559301	27000503413500
28	Gangamasla	559351	27000503418500
29	Gavhan thadi	559296	27000503413000
30	Ghalatwadi	559376	27000503421000
31	Godavari Tanda	559397	27000503423100
32	Govindpur	559338	27000503417200
33	Govindwadi	559334	27000503416800
34	Gunjthadi	559358	27000503419200

Alphabetical list of Villages (C. D. Block wise)

Name of the District: Bid

Serial number	Name of village	2011 Census MDDS code number	2001 Census location code number
1	2	3	4

Name of C.D. Block: Manjlegaon

Location code of C.D. Block: 04219

35	Harki nimgaon	559310	27000503414400
36	Hinganwadi	559377	27000503421100
37	Hiwara Bk.	559297	27000503413100
38	Honanaik Tanda	559302	27000503413600
39	Irla Majra	559324	27000503415800
40	Jadid Jawala	559314	27000503414800
41	Jayakochiwadi	559327	27000503416100
42	Jaykowadi	559309	27000503414300
43	Jivanapur	559402	27000503423600
44	Kalegaon Thadi	559299	27000503413300
45	Kaudgaon Thadi	559295	27000503412900
46	Kedar Sangvi	559372	27000503420600
47	Kesapuri	559343	27000503417700
48	Khadewadi	559416	27000503425000
49	Khanapur	559383	27000503421700
50	Kharat Adgaon	559360	27000503419400
51	Khatgavhan	559368	27000503420200
52	Kherda kh.	559313	27000503414700
53	Kiti Adgaon	559335	27000503416900
54	Kothrul	559399	27000503423300
55	Lahamewadi	559385	27000503421900
56	Lamanwadi	559395	27000503422900
57	Laul	559388	27000503422200
58	Longaon	559398	27000503423200
59	Lukhegaon	559339	27000503417300
60	Mahatpuri	559325	27000503415900
61	Malipargaon	559346	27000503418000
62	Maltanda	559366	27000503420000
63	Mangrul	559317	27000503415100
64	Manjlegaon (rural)	559374	27000503420800
65	Manjrath	559330	27000503416400
66	Manur	559340	27000503417400
67	Manurwadi	559341	27000503417500
68	Mogra	559365	27000503419900

Alphabetical list of Villages (C. D. Block wise)

Name of the District: Bid

Serial number	Name of village	2011 Census MDDS code number	2001 Census location code number
1	2	3	4

Name of C.D. Block: Manjlegaon

Location code of C.D. Block: 04219

69	Mothiwadi	559352	27000503418600
70	Nagadagaon	559353	27000503418700
71	Nakhalgaon	559409	27000503424300
72	Nandur	559371	27000503420500
73	Nathnagar Tanda	559401	27000503423500
74	Nipani Takli	559362	27000503419600
75	Nitrud	559391	27000503422500
76	Pandharwadi	559387	27000503422100
77	Pathrud	559384	27000503421800
78	Pawarwadi	559375	27000503420900
79	Phul Pimpalgaon	559318	27000503415200
80	Phule Pimpalgaon	559344	27000503417800
81	Pimpalgaon Nakhale	559410	27000503424400
82	Pimpri Kh.	559367	27000503420100
83	Pirubhai Tanda	559306	27000503414000
84	Punandgaon	559381	27000503421500
85	Pungani	559322	27000503415600
86	Purshottampuri	559326	27000503416000
87	Pusphanagar	559303	27000503413700
88	Rajegaon	559304	27000503413800
89	Rajewadi	559389	27000503422300
90	Ramnagar Tanda	559355	27000503418900
91	Rampimpalgaon	559315	27000503414900
92	Renapuri	559379	27000503421300
93	Ridhori	559294	27000503412800
94	Roshanpuri	559354	27000503418800
95	Sadola	559328	27000503416200
96	Salegaon	559400	27000503423400
97	Sandas Chincholi	559337	27000503417100
98	Sarwar Pimpalgaon	559348	27000503418200
99	Sawargaon	559316	27000503415000
100	Shahajanpur	559333	27000503416700
101	Shahapur Majara	559311	27000503414500
102	Shelapuri	559370	27000503420400

Alphabetical list of Villages (C. D. Block wise)

Name of the District: Bid

Serial number	Name of village	2011 Census MDDS code number	2001 Census location code number
1	2	3	4

Name of C.D. Block: Manjlegaon

Location code of C.D. Block: 04219

103	Shelgaon Thadi	559293	27000503412700
104	Shimpetakali	559359	27000503419300
105	Shindewadi	559386	27000503422000
106	Shindewadi	559412	27000503424600
107	Shrungarwadi	559308	27000503414200
108	Shuklatirth Nimgaon	559364	27000503419800
109	Simri Pargaon	559403	27000503423700
110	Somthana	559349	27000503418300
111	Sonna Thadi	559361	27000503419500
112	Sultanpur	559331	27000503416500
113	Sultanpur	559393	27000503422700
114	Surdi Najik	559300	27000503413400
115	Surumgaon	559357	27000503419100
116	Takarwadi	559394	27000503422800
117	Takarwan	559292	27000503412600
118	Talewadi	559390	27000503422400
119	Talkhed	559312	27000503414600
120	Telgaon Kh.	559321	27000503415500
121	Umri Bk.	559405	27000503423900
122	Vasantnagar	559363	27000503419700
123	Waghora	559332	27000503416600
124	Wangi Bk.	559415	27000503424900
125	Warola	559307	27000503414100

VILLAGE DIRECTORY
MANJLEGAON C.D.BLOCK

Census of India 2011 -

Amenities and

Name of District:- Bid

Name of CD Block:- Manjlegaon

Sr.No.	Name village	Location code no.	Total area of the village (in hectares rounded up to one decimal place)	Total population (2011 census)	Number of households (2011 census)	Number of educational amenities available. (If not available within the village , the distance range code viz; a for < 5 Kms, b for 5-10 Kms and c for 10+ kms of nearest place where facility is available is given).									
						Pre-Primary school (PP)	Primary school (P)	Middle school (M)	Secondary School (S)	Senior Secondary school (SS)	Degree college of arts science & commerce (ASC)	Engineering college(EC)	Medical college (MC)	Management institute (MI)	Polytechnic (Pt)
1	2	3	4	5	6	7	8	9	10	11	12	13	14	15	16
1	Takarwan	559292	1373.4	5983	1249	2	4	1	1	1	c	c	c	c	c
2	Shelgaon Thadi	559293	340.5	629	162	4	1	a	c	c	c	c	c	c	c
3	Ridhori	559294	489	836	178	1	1	b	b	c	c	c	c	c	c
4	Kaudgaon Thadi	559295	362	515	111	1	1	b	b	b	c	c	c	c	c
5	Gavhan thadi	559296	296.9	1005	222	1	1	a	a	a	c	c	c	c	c
6	Hiwara Bk.	559297	1375	1721	365	2	2	1	1	1	c	c	c	c	c
7	Dubba Thadi	559298	225	518	120	3	1	a	b	b	c	c	c	c	c
8	Kalegaon Thadi	559299	263.7	655	175	1	1	b	b	c	c	c	c	c	c
9	Surdi Najik	559300	383	1392	333	1	2	1	a	a	c	c	c	c	c
10	Fulsingnagar	559301	170.8	293	70	1	1	1	a	c	c	c	c	c	c
11	Honanaik Tanda	559302	268	95	18	1	a	a	a	c	c	c	c	c	c
12	Pusphanagar	559303	391.8	745	135	1	1	b	c	a	c	c	c	c	c
13	Rajegaon	559304	1290.7	2587	565	2	4	1	1	c	c	c	c	c	c
14	Barbhai Tanda	559305	232.1	871	134	3	1	a	a	a	c	c	c	c	c
15	Pirubhai Tanda	559306	269	617	128	1	1	a	a	b	c	c	c	c	c
16	Warola	559307	770.1	2192	491	2	2	1	c	c	c	c	c	c	c
17	Shrungarwadi	559308	886.9	1213	311	3	1	a	a	a	c	c	c	c	c
18	Jaykowadi	559309	455	1136	245	1	1	1	b	c	c	c	c	c	c
19	Harki nimgaon	559310	945	1503	295	1	2	1	b	c	c	c	c	c	c
20	Shahapur Majara	559311	451.3	548	135	3	1	a	b	c	c	c	c	c	c
21	Talkhed	559312	2361.4	5666	1246	2	4	2	1	1	c	c	c	c	c
22	Kherda kh.	559313	652.3	1342	292	6	2	1	c	a	c	c	c	c	c
23	Jadid Jawala	559314	540.4	1658	404	1	2	1	b	c	c	c	c	c	c

VILLAGE DIRECTORY

Village Directory

Land use (As in 2009)

Location Code No:- 523

Location Code No:- 0270

Number of educational amenities available. (If not available within the village , the distance range code viz; a for < 5 Kms, b for 5-10 Kms and c for 10+ kms of nearest place where facility is available is given).				Number of Medical Amenities available. (If not available within the village , the distance range code viz; a for < 5 Kms, b for 5-10 Kms and c for 10+ kms of nearest place where facility is available is given).										Name village	Sr.No.	
Vocational training school /ITI	Non-formal training centre (NFTC)	Special school for disabled (SSD)	Others (specify)	Community health centre (CHC)	Primary health centre (PHC)	Primary health sub centre (PHS)	Maternity and child welfare centre (MCW)	T.B. clinic (TBC)	Hospital-allopathic (HA)	Hospital-alternative medicine (HO)	Dispensary (D)	Veterinary hospital (VH)	Mobile health clinic (MHC)			Family welfare centre (FWC)
17	18	19	20	21	22	23	24	25	26	27	28	29	30	31	2	1
c	c	c		c	c	1	c	c	c	c	c	1	c	c	Takarwan	1
c	c	c		c	c	b	c	c	c	c	c	1	c	c	Shelgaon Thadi	2
c	c	c		c	c	b	c	c	c	c	c	c	c	c	Ridhori	3
c	c	c		c	c	b	c	c	c	c	c	b	c	c	Kaudgaon Thadi	4
c	c	c		c	c	a	c	c	c	c	c	b	c	c	Gavhan thadi	5
c	c	c		c	c	c	c	c	c	c	c	b	c	c	Hiwara Bk.	6
c	c	c		c	c	b	c	c	c	c	c	c	c	c	Dubba Thadi	7
c	c	c		c	c	b	c	c	c	c	c	c	c	c	Kalegaon Thadi	8
c	c	c		c	c	a	c	c	c	c	c	c	c	c	Surdi Najik	9
c	c	c	1	c	c	a	c	c	c	b	c	a	c	c	Fulsingnagar	10
c	c	c	1	c	c	a	c	c	c	b	c	a	c	c	Honanaik Tanda	11
c	c	c	1	c	c	a	c	c	c	c	c	c	c	c	Pusphanagar	12
c	c	c		c	c	1	c	c	c	c	c	c	c	c	Rajegaon	13
c	c	c		c	c	c	c	c	c	c	c	a	c	c	Barbhai Tanda	14
c	c	c	1	c	c	b	c	c	c	c	c	c	c	c	Pirubhai Tanda	15
c	c	c	1	c	c	a	c	c	c	c	c	c	c	c	Warola	16
c	c	c		c	c	b	c	c	c	c	c	b	c	c	Shrungarwadi	17
c	c	c		c	c	b	c	c	c	c	c	c	c	c	Jaykowadi	18
c	c	c	1	c	c	1	c	c	c	c	1	c	c	c	Harki nimgaon	19
c	c	c		c	c	b	c	c	c	c	c	c	c	c	Shahapur Majara	20
c	c	c		1	c	b	1	1	1	c	1	c	1	1	Talkhed	21
c	c	c		c	c	c	c	c	c	c	c	a	c	c	Kherda kh.	22
c	c	c	1	c	c	b	c	c	c	c	c	c	c	c	Jadid Jawala	23

**Census of India 2011 -
Amenities and**

Name of District:- Bid

Name of CD Block:- Manjlegaon

Sr.No.	Name village	Number of Non-Government Medical Amenities available.							Availability of drinking water - Yes / No							
		Charitable non Govt. hospital/Nursing home.	Medical practitioner with MBBS Degree	Medical practitioner with other degree	Medical practitioner with no degree	Traditional practitioner and faith healer .	Medicine Shop	Others	Tap water (Treated/Untreated)	Well water (Covered / Uncovered well)	Hand Pump	Tube wells / Bore well	Spring	River / Canal	Tank / Pond / Lake	Others
1	2	32	33	34	35	36	37	38	39	40	41	42	43	44	45	46
1	Takarwan	0	1	1	0	0	1	0	Yes	Yes	Yes	Yes	No	No	No	No
2	Shelgaon Thadi	0	0	0	0	0	0	0	Yes	Yes	Yes	Yes	No	Yes	No	No
3	Ridhori	0	0	0	0	0	0	0	No	Yes	Yes	Yes	No	Yes	No	No
4	Kaudgaon Thadi	0	0	0	0	0	0	0	No	Yes	Yes	No	No	Yes	No	No
5	Gavhan thadi	0	0	1	0	0	0	0	Yes	Yes	Yes	Yes	No	Yes	No	No
6	Hiwara Bk.	0	0	1	0	0	0	0	Yes	Yes	Yes	Yes	Yes	Yes	No	No
7	Dubba Thadi	0	0	0	0	0	0	0	Yes	Yes	Yes	Yes	Yes	No	Yes	No
8	Kalegaon Thadi	0	0	0	0	0	0	0	No	Yes	No	Yes	Yes	Yes	No	No
9	Surdi Najik	0	0	1	0	0	0	0	Yes	Yes	No	No	No	No	No	No
10	Fulsingnagar	0	0	0	0	0	0	0	No	Yes	Yes	Yes	No	No	No	No
11	Honanaik Tanda	0	0	0	0	0	0	0	No	Yes	Yes	Yes	No	No	No	No
12	Pusphanagar	0	0	0	0	0	0	0	Yes	Yes	Yes	No	No	Yes	No	No
13	Rajegaon	0	0	1	0	0	0	0	Yes	Yes	Yes	No	No	Yes	No	No
14	Barbhai Tanda	0	0	0	0	0	0	0	Yes	Yes	Yes	No	No	Yes	No	No
15	Pirubhai Tanda	0	0	0	0	0	0	0	Yes	Yes	Yes	No	No	Yes	No	No
16	Warola	0	0	1	0	0	0	0	Yes	Yes	Yes	No	No	Yes	Yes	No
17	Shrungarwadi	0	0	1	0	0	0	0	Yes	Yes	Yes	Yes	No	No	No	No
18	Jaykowadi	0	0	1	0	0	0	0	Yes	Yes	Yes	No	No	No	Yes	No
19	Harki nimgaon	0	0	1	0	0	0	0	Yes	Yes	Yes	No	No	No	Yes	No
20	Shahapur Majara	0	0	0	0	0	0	0	No	Yes	Yes	Yes	No	No	No	No
21	Talkhed	0	1	1	0	0	1	0	Yes	Yes	Yes	Yes	No	No	No	No
22	Kherda kh.	0	0	1	0	0	0	0	No	Yes	Yes	Yes	No	No	No	No
23	Jadid Jawala	0	0	1	0	0	0	0	Yes	Yes	Yes	No	No	No	Yes	No

VILLAGE DIRECTORY

Village Directory

Land use (As in 2009)

Location Code No:- 523

Location Code No:- 0270

Availability of toilet & others Yes / No				Communication and transport facilities (If amenities available code -Yes is given except for Village Pin Code ,If not available within the village , the distance range code viz; a for < 5 Kms, b for 5-10 Kms and c for 10+ kms of nearest place where facility is available is given).							Name village	Sr.No.
Community toilet including bath.	Community toilet excluding bath.	Rural sanitary mart or sanitary hardware outlet available near the village.	Community bio- gas or recycle of waste for productive use.	Post office(PO)	Sub post office (SPO)	Post & Telegraph office (P&TO)	Village Pin Code	Telephones (Land lines)	Public call office (PCO)	Mobile phone coverage		
47	48	49	50	51	52	53	54	55	56	57	2	1
No	Yes	No	No	Yes	c	Yes	431129	Yes	Yes	Yes	Takarwan	1
No	No	No	No	c	c	c	431129	a	a	Yes	Shelgaon Thadi	2
No	No	No	No	c	c	c	431129	Yes	a	Yes	Ridhori	3
No	No	No	No	c	c	c		a	a	Yes	Kaudgaon Thadi	4
No	No	No	No	a	a	a	431132	Yes	Yes	Yes	Gavhan thadi	5
No	No	No	No	b	Yes	b	431129	Yes	Yes	Yes	Hiwara Bk.	6
No	No	No	No	a	a	a	431129	a	a	Yes	Dubba Thadi	7
No	No	No	No	a	a	a	431129	a	a	Yes	Kalegaon Thadi	8
No	No	No	No	c	c	c		Yes	Yes	Yes	Surdi Najik	9
No	No	No	No	a	a	a		b	b	a	Fulsingnagar	10
No	No	No	No	c	c	c		b	b	a	Honanaik Tanda	11
No	No	No	No	b	b	b		Yes	a	Yes	Pusphanagar	12
No	No	No	No	b	Yes	b	431129	Yes	Yes	Yes	Rajegaon	13
No	No	No	No	b	b	b	431129	Yes	a	Yes	Barbhai Tanda	14
No	No	No	No	b	b	b	431129	a	a	Yes	Pirubhai Tanda	15
No	No	No	No	c	Yes	c	431129	Yes	Yes	Yes	Warola	16
No	No	No	No	c	c	c		Yes	Yes	Yes	Shrungarwadi	17
No	No	No	No	b	b	b	431129	Yes	Yes	Yes	Jaykowadi	18
No	No	No	No	c	Yes	c	431129	Yes	Yes	Yes	Harki nimgaon	19
No	No	No	No	c	c	c	431129	a	a	Yes	Shahapur Majara	20
No	Yes	No	No	Yes	c	Yes	431129	Yes	Yes	Yes	Talkhed	21
No	No	No	No	b	Yes	b		Yes	Yes	Yes	Kherda kh.	22
No	No	No	No	b	b	b		Yes	Yes	Yes	Jadid Jawala	23

**Census of India 2011 -
Amenities and**

Name of District:- Bid

Name of CD Block:- Manjlegaon

Sr.No.	Name village	Communication and transport facilities (If amenities available code -Yes is given except for Village Pin Code ,If not available within the village , the distance range code viz; a for < 5 Kms, b for 5-10 Kms and c for 10+ kms of nearest place where facility is available is given).									
		Internet cafes/ Common service centre (CSC)	Private courier facility	Bus service (Public & Private)	Railway stations	Auto/Modified Autos	Taxis and Vans	Tractors	Cycle-pulled rickshaws(Manual & Machine driven)	Carts driven by animals	Sea /River ferry service
1	2	58	59	60	61	62	63	64	65	66	67
1	Takarwan	Yes	Yes	Yes	c	Yes	Yes	c		c	
2	Shelgaon Thadi	c	c	Yes	c	b	b	c		c	
3	Ridhori	c	c	Yes	c	b	b	c		c	
4	Kaudgaon Thadi	c	c	Yes	c	b	b	c		c	
5	Gavhan thadi	c	c	Yes	c	b	b	c		c	a
6	Hiwara Bk.	c	c	Yes	c	b	b	c		c	
7	Dubba Thadi	c	c	Yes	c	c	c	c		c	
8	Kalegaon Thadi	c	c	Yes	c	c	c	c		c	
9	Surdi Najik	c	c	Yes	c	b	b	c		c	
10	Fulsingnagar	c	c	b	c	b	b	c		c	
11	Honanaik Tanda	c	c	a	c	b	b	c		c	
12	Pusphanagar	c	c	Yes	c	b	b	c		c	
13	Rajegaon	c	c	Yes	c	Yes	Yes	c		c	
14	Barbhai Tanda	c	c	Yes	c	b	b	c		c	
15	Pirubhai Tanda	c	c	Yes	c	b	b	c		c	
16	Warola	c	c	Yes	c	Yes	Yes	c		c	
17	Shrungarwadi	c	c	Yes	c	b	b	c		c	
18	Jaykowadi	c	c	Yes	c	b	b	c		c	c
19	Harki nimgaon	c	c	Yes	c	b	b	c		c	
20	Shahapur Majara	c	c	Yes	c	b	b	c		c	
21	Talkhed	Yes	Yes	Yes	c	Yes	Yes	c		c	
22	Kherda kh.	c	c	Yes	c	b	b	c		c	
23	Jadid Jawala	c	c	Yes	c	b	b	c		c	

VILLAGE DIRECTORY

Village Directory

Land use (As in 2009)

Location Code No:- 523

Location Code No:- 0270

Village connected to highways,village roads, banks & credit societies (If amenities available code -Yes is given, If not available within the village , the distance range code viz; a for < 5 Kms, b for 5-10 Kms and c for 10+ kms of nearest place where facility is available is given).												Name village	Sr.No.
Connected to national highway(NH)	Connected to state highway(SH)	Connected to major district road (MDR)	Connected to others district road	Pucca roads	Kutchcha roads	Water bounded macadam(WBM) roads	Navigable waterway (river/canal)(NW)	Footpaths (FP)	Commercial & Co-operative Banks	ATM	Agricultural Credit Societies		
68	69	70	71	72	73	74	75	76	77	78	79	2	1
b	b	b	Yes	Yes	a	a		Yes	c	c	Yes	Takarwan	1
c	Yes	Yes	Yes	Yes	a	Yes		Yes	c	c	a	Shelgaon Thadi	2
c	c	c	c	Yes	a	a		Yes	c	c	Yes	Ridhori	3
c	c	b	a	Yes	Yes	Yes		Yes	b	c	a	Kaudgaon Thadi	4
c	c	c	c	Yes	Yes	a		Yes	b	c	Yes	Gavhan thadi	5
c	c	c	c	Yes	a	a		Yes	b	c	Yes	Hiwara Bk.	6
c	c	c	c	Yes	Yes	Yes		Yes	c	c	a	Dubba Thadi	7
c	c	c	c	Yes	a	a		Yes	c	c	a	Kalegaon Thadi	8
b	Yes	b	b	Yes	a	a		Yes	a	c	Yes	Surdi Najik	9
a	a	a	a	b	Yes	a		Yes	a	c	a	Fulsingnagar	10
a	a	a	a	a	Yes	Yes		Yes	a	c	a	Honanaik Tanda	11
a	b	b	Yes	Yes	Yes	Yes		Yes	c	c	a	Pusphanagar	12
c	b	b	b	Yes	Yes	a		Yes	c	c	Yes	Rajegaon	13
a	b	b	b	a	Yes	Yes		Yes	c	c	a	Barbhai Tanda	14
a	b	b	b	Yes	Yes	Yes		Yes	c	c	a	Pirubhai Tanda	15
a	b	b	b	Yes	a	a		Yes	a	c	Yes	Warola	16
Yes	Yes	Yes	Yes	Yes	Yes	Yes		Yes	b	c	Yes	Shrungarwadi	17
a	a	a	a	a	Yes	Yes		Yes	b	c	Yes	Jaykowadi	18
a	a	a	a	Yes	Yes	Yes		Yes	c	c	Yes	Harki nimgaon	19
a	a	a	a	a	Yes	Yes		Yes	c	c	a	Shahapur Majara	20
a	a	a	Yes	Yes	Yes	Yes		Yes	c	c	Yes	Talkhed	21
b	b	Yes	Yes	a	Yes	Yes		Yes	Yes	c	Yes	Kherda kh.	22
b	b	b	b	Yes	Yes	Yes		Yes	c	c	Yes	Jadid Jawala	23

Census of India 2011 -**Amenities and**

Name of District:- Bid

Name of CD Block:- Manjlegaon

Sr.No.	Name village	Availability of miscellaneous facilities (If amenities available code -Yes is given, If not available within the village , the distance range code viz; a for < 5 Kms, b for 5-10 Kms and c for 10+ kms of nearest place where facility is available is given).										
		Self-Help Group (SHG)	Public distribution system (PDS) shop	Mandis / Regular market	Weekly Haat	Agricultural marketing society	Integrated Child Development Scheme (Nutritional Centres)	Anganwadi Centre (Nutritional Centres)	Others (Nutritional Centres)	ASHA (Accredited Social Health Activist)	Community centre with/without TV	Sports Field,
1	2	80	81	82	83	84	85	86	87	88	89	90
1	Takarwan	Yes	Yes	Yes	Yes	c	Yes	Yes	Yes	Yes	Yes	c
2	Shelgaon Thadi	Yes	Yes	c	b	c	Yes	Yes	Yes	c	c	c
3	Ridhori	Yes	Yes	c	b	c	Yes	Yes	Yes	c	c	c
4	Kaudgaon Thadi	Yes	Yes	b	b	c	Yes	Yes	Yes	c	c	c
5	Gavhan thadi	Yes	Yes	b	b	c	Yes	Yes	Yes	Yes	c	c
6	Hiwara Bk.	Yes	Yes	b	b	c	Yes	Yes	Yes	Yes	c	c
7	Dubba Thadi	Yes	Yes	c	c	c	Yes	Yes	Yes	c	c	c
8	Kalegaon Thadi	Yes	Yes	c	c	c	Yes	Yes	Yes	c	c	c
9	Surdi Najik	Yes	Yes	c	a	a	Yes	Yes	Yes	Yes	c	c
10	Fulsingnagar	a	a	c	a	c	Yes	Yes	Yes	c	c	c
11	Honanaik Tanda	a	a	c	a	c	b	b	Yes	c	c	c
12	Pusphanagar	Yes	a	c	c	a	Yes	Yes	Yes	c	c	c
13	Rajegaon	Yes	Yes	c	c	c	Yes	Yes	Yes	Yes	Yes	c
14	Barbhai Tanda	Yes	Yes	c	a	c	Yes	Yes	Yes	c	c	c
15	Pirubhai Tanda	Yes	Yes	c	a	c	Yes	Yes	Yes	c	c	c
16	Warola	Yes	Yes	a	a	a	Yes	Yes	Yes	Yes	Yes	c
17	Shrungarwadi	Yes	Yes	b	b	c	Yes	Yes	Yes	Yes	c	c
18	Jaykowadi	Yes	Yes	b	b	c	Yes	Yes	Yes	Yes	c	c
19	Harki nimgaon	Yes	Yes	b	b	c	Yes	Yes	Yes	Yes	c	c
20	Shahapur Majara	Yes	Yes	b	b	c	Yes	Yes	Yes	c	c	c
21	Talkhed	Yes	Yes	Yes	Yes	c	Yes	Yes	Yes	Yes	Yes	c
22	Kherda kh.	Yes	Yes	c	a	c	Yes	Yes	Yes	Yes	c	c
23	Jadid Jawala	Yes	Yes	b	b	c	Yes	Yes	Yes	Yes	c	c

VILLAGE DIRECTORY

Village Directory

Land use (As in 2009)

Location Code No:- 523

Location Code No:- 0270

Availability of miscellaneous facilities (If amenities available code -Yes is given, If not available within the village , the distance range code viz; a for < 5 Kms, b for 5-10 Kms and c for 10+ kms of nearest place where facility is available is given).							Availability of electricity (Yes/No)				Nearest Town			
Sports Club / Recreation Centre	Cinema / Video Hall	Public Library	Public Reading Room	Newspaper Supply	Assembly Polling station	Birth & Death Registration Office	Power Supply for Domestic Use (ED)	Power Supply for Agricultural Use (EAG)	Power Supply for Commercial Use (EC)	Power Supply for All Uses (EA)	Name	Distance range code i.e. a for < 5 Kms, b for 5-10 Kms and c for 10+ kms .	Name village	Sr.No.
91	92	93	94	95	96	97	98	99	100	101	102	103	2	1
c	c	Yes	Yes	Yes	Yes	Yes	Yes	Yes	Yes	Yes	Manjlegaon	c	Takarwan	1
c	c	c	c	c	b	Yes	Yes	Yes	No	No	Manjlegaon	c	Shelgaon Thadi	2
c	c	c	c	c	b	a	Yes	Yes	Yes	Yes	Manjlegaon	c	Ridhori	3
c	c	c	c	c	b	a	Yes	Yes	No	No	Manjlegaon	c	Kaudgaon Thadi	4
c	c	c	c	Yes	Yes	a	Yes	Yes	Yes	Yes	Manjlegaon	c	Gavhan thadi	5
c	c	c	c	Yes	Yes	Yes	Yes	Yes	Yes	Yes	Manjlegaon	c	Hiwara Bk.	6
c	c	c	c	c	b	Yes	Yes	Yes	No	No	Manjlegaon	c	Dubba Thadi	7
c	c	c	c	c	b	a	Yes	Yes	No	No	Manjlegaon	c	Kalegaon Thadi	8
c	c	c	c	Yes	Yes	a	Yes	Yes	Yes	Yes	Manjlegaon	c	Surdi Najik	9
c	c	c	c	c	b	a	Yes	Yes	No	No	Manjlegaon	c	Fulsingnagar	10
c	c	c	c	a	a	a	Yes	Yes	No	No	Manjlegaon	c	Honanaik Tanda	11
c	c	c	c	b	b	a	Yes	Yes	Yes	Yes	Manjlegaon	c	Pusphanagar	12
c	c	c	c	Yes	Yes	Yes	Yes	Yes	Yes	Yes	Manjlegaon	c	Rajegaon	13
c	c	c	c	c	b	Yes	Yes	Yes	Yes	Yes	Manjlegaon	c	Barbhai Tanda	14
c	c	c	c	a	a	a	Yes	Yes	No	No	Manjlegaon	c	Pirubhai Tanda	15
c	c	c	c	Yes	Yes	Yes	Yes	Yes	Yes	Yes	Manjlegaon	c	Warola	16
c	c	c	c	Yes	Yes	Yes	Yes	Yes	Yes	Yes	Manjlegaon	c	Shrungarwadi	17
c	c	c	c	Yes	Yes	Yes	Yes	Yes	Yes	Yes	Manjlegaon	c	Jaykowadi	18
c	c	c	c	Yes	Yes	Yes	Yes	Yes	Yes	Yes	Manjlegaon	c	Harki nimgaon	19
c	c	c	c	c	b	Yes	Yes	Yes	No	No	Manjlegaon	c	Shahapur Majara	20
c	c	Yes	Yes	Yes	Yes	Yes	Yes	Yes	Yes	Yes	Manjlegaon	c	Talkhed	21
c	c	Yes	Yes	Yes	Yes	Yes	Yes	Yes	Yes	Yes	Manjlegaon	c	Kherda kh.	22
c	c	c	c	Yes	Yes	Yes	Yes	Yes	Yes	Yes	Manjlegaon	c	Jadid Jawala	23

Census of India 2011 -**Amenities and**

Name of District:- Bid

Name of CD Block:- Manjlegaon

Sr.No.	Name village	Land Use											
		Area under different types of land use (in hectares rounded up to one decimal place)											
		Forests	Area under Non-agricultural Uses	Barren and Un-cultivable land	Permanent Pastures and Other Grazing Lands	Land Under Miscellaneous Tree Crops etc.	Culturable Waste Land	Fallow lands other than current fallows	Current Fallows	Net Area Sown	Total Irrigated Land Area	Total Un-irrigated Land Area	
1	2	104	105	106	107	108	109	110	111	112	113	114	
1	Takarwan	0	189.2	0	0	0	76.8	0	0	0	1107.4	838	269.4
2	Shelgaon Thadi	5	2	0	7.7	0	18.6	0	3.5	303.6	150.6	153	
3	Ridhori	0	4.1	0	6.3	0	21	28.8	0	428.8	128.8	300	
4	Kaudgaon Thadi	0	2	0	0	0	0	0	2	358	160	198	
5	Gavhan thadi	0	2.3	19.9	4.6	0	0	0	0	270	50	220	
6	Hiwara Bk.	0	2	0	0	0	138.2	0	0	1234.8	34	1200.8	
7	Dubba Thadi	0	2	0	0	0	0	0	0	223	25	198	
8	Kalegaon Thadi	0	1	32.3	1.4	0	0	0	0	229	79	150	
9	Surdi Najik	0	2	10	3	0	0	0	0	368	182	186	
10	Fulsingnagar	0	16.3	5.3	12.2	0	18.2	12.3	15.2	91.2	46	45.2	
11	Honanaik Tanda	0	16.3	5.3	24.9	0	8.1	2.3	5.2	205.9	205.9	0	
12	Pusphanagar	0	2	0	0	0	6.1	0	38.5	345.2	280	65.2	
13	Rajegaon	0	31	0	0	0	13	0	0	1246.7	260	986.7	
14	Barbhai Tanda	0	2	17.1	1.7	0	0	0	0	211.3	6	205.3	
15	Pirubhai Tanda	0	8.2	0	0	0	0	0	0	260.8	7.2	253.6	
16	Warola	0	3.6	18.4	60.4	0	19.5	14.8	0	653.4	116	537.4	
17	Shrungarwadi	0	39.2	0	12.1	0	0	0	0	835.6	30	805.6	
18	Jaykowadi	0	36.6	0	0	0	0	0	0	418.4	6	412.4	
19	Harki nimgaon	0	73	0	0	0	0	0	0	872	16	856	
20	Shahapur Majara	0	21.8	17.9	0	0	2.9	0	1.3	407.4	167.2	240.2	
21	Talkhed	0	74.3	0	5	0	0	0	2	2280.2	70	2210.2	
22	Kherda kh.	0	50.1	0	0	0	0	0	2	600.2	40	560.2	
23	Jadid Jawala	0	10.8	7.6	0	0	13.2	4	0	504.8	167.5	337.3	

VILLAGE DIRECTORY

Village Directory

Land use (As in 2009)

Location Code No:- 523

Location Code No:- 0270

Land Use					Name of three most important commodities manufactured			Name of Village	Serial Number
Area irrigated by source (in hectare).					First	Second	Third		
Canals (C)	Wells/Tube-wells(W/TW)	Tanks/Lakes(T/L)	Water Falls(WF)	Others(O)					
115	116	117	118	119	120	121	122	2	1
718	120	0	0	0				Takarwan	1
120	30.6	0	0	0				Shelgaon Thadi	2
50	78.8	0	0	0				Ridhori	3
140	20	0	0	0				Kaudgaon Thadi	4
40	10	0	0	0				Gavhan thadi	5
24	10	0	0	0				Hiwara Bk.	6
0	25	0	0	0				Dubba Thadi	7
0	77	0	0	2				Kalegaon Thadi	8
150	32	0	0	0				Surdi Najik	9
0	46	0	0	0				Fulsingnagar	10
160	45.9	0	0	0				Honanaik Tanda	11
50	230	0	0	0				Pusphanagar	12
200	60	0	0	0				Rajegaon	13
0	6	0	0	0				Barbhai Tanda	14
0	7.2	0	0	0				Pirubhai Tanda	15
100	16	0	0	0				Warola	16
0	30	0	0	0				Shrungarwadi	17
0	6	0	0	0				Jaykowadi	18
0	16	0	0	0				Harki nimgaon	19
0	58.9	108.3	0	0				Shahapur Majara	20
0	70	0	0	0				Talkhed	21
0	15	25	0	0				Kherda kh.	22
0	58.3	0	109.2	0				Jadid Jawala	23

**Census of India 2011 -
Amenities and**

Name of District:- Bid

Name of CD Block:- Manjlegaon

Sr.No.	Name village	Location code no.	Total area of the village (in hectares rounded up to one decimal place)	Total population (2011 census)	Number of households (2011 census)	Number of educational amenities available. (If not available within the village , the distance range code viz; a for < 5 Kms, b for 5-10 Kms and c for 10+ kms of nearest place where facility is available is given).									
						Pre-Primary school (PP)	Primary school (P)	Middle school (M)	Secondary School (S)	Senior Secondary school (SS)	Degree college of arts science & commerce (ASC)	Engineering college(EC)	Medical college (MC)	Management institute (MI)	Polytechnic (Pt)
1	2	3	4	5	6	7	8	9	10	11	12	13	14	15	16
24	Rampimpalgaon	559315	380.5	512	123	3	1	1	b	c	c	c	c	c	c
25	Sawargaon	559316	1674.3	3455	721	2	3	2	1	1	b	b	b	b	b
26	Mangrul	559317	2772.4	2991	626	5	3	2	1	b	b	b	b	b	b
27	Phul Pimpalgaon	559318	541	251	65	1	1	a	c	c	c	c	c	c	c
28	Ekdara	559319	589.9	1777	373	1	2	1	1	b	c	c	c	c	c
29	Dawargaon Kh.	559320	249.5	0	0										
30	Telgaon Kh.	559321	348.8	1086	220	2	1	1	a	b	c	c	c	c	c
31	Pungani	559322	273.7	612	131	1	1	a	b	b	c	c	c	c	c
32	Dubba Majra	559323	258.6	481	116	1	1	a	a	b	c	c	c	c	c
33	Irla Majra	559324	338.4	405	80	1	1	b	b	b	c	c	c	c	c
34	Mahatpuri	559325	353	813	196	1	1	1	b	c	c	c	c	c	c
35	Purshottampuri	559326	1181	2697	640	2	2	1	b	b	c	c	c	c	c
36	Jayakochiwadi	559327	386	477	102	1	1	a	b	b	c	c	c	c	c
37	Sadola	559328	2309.8	3272	751	2	2	2	1	b	c	c	c	c	c
38	Chhatra Bargaon	559329	580	1682	339	5	2	2	1	c	c	c	c	c	c
39	Manjrath	559330	2209	3242	709	3	2	1	1	b	c	c	c	c	c
40	Sultanpur	559331	915.4	2066	466	5	2	1	c	b	c	c	c	c	c
41	Waghora	559332	1793	2941	605	3	2	1	b	c	c	c	c	c	c
42	Shahajanpur	559333	370.5	1090	233	3	1	1	c	c	c	c	c	c	c
43	Govindwadi	559334	701.3	1933	377	1	2	1	a	c	c	c	c	c	c
44	Kiti Adgaon	559335	2543	4767	1002	3	5	4	2	c	c	c	c	c	c
45	Depegaon	559336	423.4	1150	301	5	1	1	1	b	c	c	c	c	c
46	Sandas Chincholi	559337	1070	2154	491	2	2	1	a	c	c	c	c	c	c

VILLAGE DIRECTORY

Village Directory

Land use (As in 2009)

Location Code No:- 523

Location Code No:- 0270

Number of educational amenities available. (If not available within the village , the distance range code viz; a for < 5 Kms, b for 5-10 Kms and c for 10+ kms of nearest place where facility is available is given).				Number of Medical Amenities available. (If not available within the village , the distance range code viz; a for < 5 Kms, b for 5-10 Kms and c for 10+ kms of nearest place where facility is available is given).										Name village	Sr.No.	
Vocational training school /ITI	Non-formal training centre (NFTC)	Special school for disabled (SSD)	Others (specify)	Community health centre (CHC)	Primary health centre (PHC)	Primary health sub centre (PHS)	Maternity and child welfare centre (MCW)	T.B. clinic (TBC)	Hospital-allopathic (HA)	Hospital-alternative medicine (HO)	Dispensary (D)	Veterinary hospital (VH)	Mobile health clinic (MHC)			Family welfare centre (FWC)
17	18	19	20	21	22	23	24	25	26	27	28	29	30	31	2	1
c	c	c		c	c	a	c	c	c	b	c	c	c	c	Rampimpalgaon	24
b	b	c		c	c	1	c	c	c	b	c	a	b	c	Sawargaon	25
b	b	b	1	c	c	1	c	c	c	b	1	c	b	c	Mangrul	26
c	c	c		c	c	b	c	c	c	c	c	1	c	c	Phul Pimpalgaon	27
c	c	c		c	c	1	c	c	c	c	c	b	c	c	Ekdara	28
															Dawargaon Kh.	29
c	c	c		c	c	b	c	c	c	c	c	b	c	c	Telgaon Kh.	30
c	c	c		c	c	b	c	c	c	c	c	b	c	c	Pungani	31
c	c	c		c	c	b	c	c	c	c	c	b	c	c	Dubba Majra	32
c	c	c		c	c	b	c	c	c	c	c	b	c	c	Irla Majra	33
c	c	c		c	c	b	c	c	c	c	c	c	c	c	Mahatpuri	34
c	c	c		c	c	1	c	c	c	c	c	c	c	c	Purshottampuri	35
c	c	c		c	c	b	c	c	c	c	c	c	c	c	Jayakochiwadi	36
c	c	c		c	1	1	1	1	1	c	1	c	c	1	Sadola	37
c	c	c	1	c	c	c	c	c	c	c	c	c	c	c	Chhatra Borgaon	38
c	c	c		c	c	1	c	c	c	c	c	c	c	c	Manjrath	39
c	c	c		c	c	b	c	c	c	c	c	b	c	c	Sultanpur	40
c	c	b		c	c	1	c	c	c	b	c	c	c	c	Waghora	41
c	c	c		c	c	a	c	c	c	b	c	c	c	c	Shahajanpur	42
1	c	c		c	c	b	c	c	c	c	c	1		c	Govindwadi	43
b	b	c	1	c	1	1	1	1	1	c	1	1	b	1	Kiti Adgaon	44
c	c	c	1	c	c	b	c	c	c	c	c	c	c	c	Depegaon	45
c	c	c		c	c	c	c	c	c	c	c	c	c	c	Sandas Chincholi	46

**Census of India 2011 -
Amenities and**

Name of District:- Bid

Name of CD Block:- Manjlegaon

Sr.No.	Name village	Number of Non-Government Medical Amenities available.							Availability of drinking water - Yes / No							
		Charitable non Govt. hospital/Nursing home.	Medical practitioner with MBBS Degree	Medical practitioner with other degree	Medical practitioner with no degree	Traditional practitioner and faith healer .	Medicine Shop	Others	Tap water (Treated/Untreated)	Well water (Covered / Uncovered well)	Hand Pump	Tube wells / Bore well	Spring	River / Canal	Tank / Pond / Lake	Others
1	2	32	33	34	35	36	37	38	39	40	41	42	43	44	45	46
24	Rampimpalgaon	0	0	0	0	0	0	0	Yes	Yes	Yes	No	No	No	No	No
25	Sawargaon	0	0	1	0	0	1	0	Yes	Yes	Yes	No	No	No	Yes	No
26	Mangrul	0	0	1	0	0	0	0	Yes	Yes	Yes	No	No	No	Yes	No
27	Phul Pimpalgaon	0	0	0	0	0	0	0	Yes	No	Yes	No	No	No	Yes	No
28	Ekdara	0	0	1	0	0	0	0	No	Yes	Yes	Yes	No	No	No	No
29	Dawargaon Kh.															
30	Telgaon Kh.	0	0	1	0	0	0	0	No	Yes	Yes	Yes	No	No	No	No
31	Pungani	0	0	0	0	0	0	0	No	Yes	Yes	Yes	No	No	No	No
32	Dubba Majra	0	0	0	0	0	0	0	No	Yes	Yes	Yes	No	No	No	No
33	Irla Majra	0	0	0	0	0	0	0	No	Yes	Yes	No	No	No	No	No
34	Mahatpuri	0	0	0	0	0	0	0	Yes	Yes	Yes	No	Yes	Yes	No	No
35	Purshottampuri	0	0	1	0	0	0	0	Yes	Yes	Yes	No	Yes	Yes	No	No
36	Jayakochiwadi	0	0	0	0	0	0	0	Yes	No	Yes	No	No	Yes	No	No
37	Sadola	0	0	1	0	0	1	0	Yes	Yes	Yes	Yes	No	Yes	Yes	No
38	Chhatra Bargaon	0	0	1	0	0	0	0	Yes	Yes	No	No	No	Yes	No	No
39	Manjrath	0	0	1	0	0	1	0	Yes	Yes	Yes	No	No	Yes	No	No
40	Sultanpur	0	0	1	0	0	0	0	Yes	Yes	Yes	No	Yes	No	No	No
41	Waghora	0	0	1	0	0	0	0	Yes	Yes	Yes	Yes	No	No	No	No
42	Shahajanpur	0	0	1	0	0	0	0	No	Yes	Yes	No	No	Yes	No	No
43	Govindwadi	0	0	1	0	0	0	0	Yes	Yes	Yes	Yes	No	No	No	No
44	Kiti Adgaon	0	0	1	0	0	1	0	Yes	Yes	Yes	No	No	No	Yes	No
45	Depegaon	0	0	1	0	0	0	0	Yes	Yes	Yes	No	No	Yes	No	No
46	Sandas Chincholi	0	0	1	0	0	0	0	Yes	Yes	No	No	Yes	Yes	No	No

VILLAGE DIRECTORY

Village Directory

Land use (As in 2009)

Location Code No:- 523

Location Code No:- 0270

Availability of toilet & others Yes / No				Communication and transport facilities (If amenities available code -Yes is given except for Village Pin Code ,If not available within the village , the distance range code viz; a for < 5 Kms, b for 5-10 Kms and c for 10+ kms of nearest place where facility is available is given).							Name village	Sr.No.
Community toilet including bath.	Community toilet excluding bath.	Rural sanitary mart or sanitary hardware outlet available near the village.	Community bio- gas or recycle of waste for productive use.	Post office(PO)	Sub post office (SPO)	Post & Telegraph office (P&TO)	Village Pin Code	Telephones (Land lines)	Public call office (PCO)	Mobile phone coverage		
47	48	49	50	51	52	53	54	55	56	57	2	1
No	No	No	No	a	a	a		b	b	Yes	Rampimpalgaon	24
No	Yes	No	No	b	b	b	431142	Yes	Yes	Yes	Sawargaon	25
No	No	No	No	b	Yes	b	431142	Yes	Yes	Yes	Mangrul	26
No	No	No	No	b	b	b	431129	a	a	a	Phul Pimpalgaon	27
No	No	No	No	c	c	c	431129	Yes	Yes	Yes	Ekdara	28
											Dawargaon Kh.	29
No	No	No	No	c	c	c		Yes	Yes	Yes	Telgaon Kh.	30
No	No	No	No	c	c	c		a	a	Yes	Pungani	31
No	No	No	No	c	c	c		b	b	Yes	Dubba Majra	32
No	No	No	No	c	c	c		b	b	Yes	Irla Majra	33
No	No	No	No	b	b	b		Yes	a	Yes	Mahatpuri	34
No	No	No	No	b	Yes	b		Yes	Yes	Yes	Purshottampuri	35
No	No	No	No	b	b	b		a	a	a	Jayakochiwadi	36
No	Yes	No	No	Yes	c	Yes	431131	Yes	Yes	Yes	Sadola	37
No	No	No	No	c	Yes	c		Yes	Yes	Yes	Chhatra Borgaon	38
No	Yes	No	No	Yes	c	Yes	431131	Yes	Yes	Yes	Manjrath	39
No	No	No	No	c	Yes	c		Yes	Yes	Yes	Sultanpur	40
No	No	No	No	a	Yes	a	431129	Yes	Yes	Yes	Waghora	41
No	No	No	No	a	a	a		Yes	Yes	Yes	Shahajanpur	42
No	No	No	No	a	a	a	431142	Yes	Yes	Yes	Govindwadi	43
No	Yes	No	No	Yes	c	Yes	431142	Yes	Yes	Yes	Kiti Adgaon	44
No	No	No	No	b	Yes	b		Yes	Yes	Yes	Depegaon	45
No	No	No	No	c	Yes	c		Yes	Yes	Yes	Sandas Chincholi	46

**Census of India 2011 -
Amenities and**

Name of District:- Bid

Name of CD Block:- Manjlegaon

Sr.No.	Name village	Communication and transport facilities (If amenities available code -Yes is given except for Village Pin Code ,If not available within the village , the distance range code viz; a for < 5 Kms, b for 5-10 Kms and c for 10+ kms of nearest place where facility is available is given).									
		Internet cafes/ Common service centre (CSC)	Private courier facility	Bus service (Public & Private)	Railway stations	Auto/Modified Autos	Taxis and Vans	Tractors	Cycle-pulled rickshaws(Manual & Machine driven)	Carts driven by animals	Sea /River ferry service
1	2	58	59	60	61	62	63	64	65	66	67
24	Rampimpalgaon	c	c	Yes	c	c	c	c		c	
25	Sawargaon	b	b	Yes	c	Yes	Yes	b		b	b
26	Mangrul	c	c	Yes	c	Yes	Yes	c		c	
27	Phul Pimpalgaon	c	c	a	c	b	b	c		c	c
28	Ekdara	c	c	Yes	c	b	b	c		c	
29	Dawargaon Kh.										
30	Telgaon Kh.	c	c	Yes	c	b	b	c		c	
31	Pungani	c	c	Yes	c	b	b	c		c	
32	Dubba Majra	c	c	a	c	b	b	c		c	
33	Irla Majra	c	c	a	c	b	b	c		c	
34	Mahatpuri	c	c	Yes	c	b	b	c		c	
35	Purshottampuri	c	c	Yes	c	Yes	Yes	c		c	
36	Jayakochiwadi	c	c	Yes	c	b	b	c		c	
37	Sadola	c	c	Yes	c	Yes	Yes	c		c	
38	Chhatra Bargaon	c	c	Yes	c	b	b	c		c	
39	Manjrath	c	c	Yes	c	Yes	Yes	c		c	
40	Sultanpur	c	c	Yes	c	Yes	Yes	c		c	
41	Waghora	c	c	Yes	c	Yes	Yes	c		c	
42	Shahajanpur	c	c	Yes	c	b	b	c		c	
43	Govindwadi	c	c	Yes	c	b	b	c		c	
44	Kiti Adgaon	c	c	Yes	c	Yes	Yes	c		c	
45	Depegaon	c	c	Yes	c	b	b	b		b	
46	Sandas Chincholi	c	c	Yes	c	Yes	Yes	c		c	b

VILLAGE DIRECTORY

Village Directory

Land use (As in 2009)

Location Code No:- 523

Location Code No:- 0270

Village connected to highways,village roads, banks & credit societies (If amenities available code -Yes is given, If not available within the village , the distance range code viz; a for < 5 Kms, b for 5-10 Kms and c for 10+ kms of nearest place where facility is available is given).												Name village	Sr.No.
Connected to national highway(NH)	Connected to state highway(SH)	Connected to major district road (MDR)	Connected to others district road	Pucca roads	Kutchcha roads	Water bounded macadam(WBM) roads	Navigable waterway (river/canal)(NW)	Footpaths (FP)	Commercial & Co-operative Banks	ATM	Agricultural Credit Societies		
68	69	70	71	72	73	74	75	76	77	78	79	2	1
b	b	c	c	c	Yes	a		Yes	c	c	a	Rampimpalgaon	24
Yes	Yes	Yes	Yes	Yes	Yes	Yes		Yes	b	b	Yes	Sawargaon	25
a	a	a	a	a	Yes	Yes		Yes	c	c	Yes	Mangrul	26
b	b	b	b	Yes	Yes	Yes		Yes	c	c	a	Phul Pimpalgaon	27
b	b	Yes	b	Yes	Yes	Yes		Yes	b	c	Yes	Ekdara	28
												Dawargaon Kh.	29
b	b	Yes	Yes	Yes	Yes	Yes		Yes	b	c	Yes	Telgaon Kh.	30
b	b	Yes	Yes	Yes	Yes	Yes		Yes	b	c	a	Pungani	31
b	b	b	Yes	b	Yes	Yes		Yes	b	c	b	Dubba Majra	32
b	b	Yes	Yes	b	Yes	Yes		Yes	b	c	b	Irla Majra	33
c	c	c	Yes	Yes	a	a		Yes	b	c	a	Mahatpuri	34
c	b	c	b	Yes	a	a		Yes	c	c	Yes	Purshottampuri	35
c	b	b	b	Yes	a	a		Yes	c	c	a	Jayakochiwadi	36
c	Yes	Yes	Yes	Yes	Yes	Yes		Yes	c	c	Yes	Sadola	37
c	c	a	Yes	Yes	a	a		Yes	c	c	Yes	Chhatra Borgaon	38
c	c	c	Yes	Yes	a	Yes		Yes	c	c	Yes	Manjrath	39
c	Yes	c	Yes	Yes	a	a		Yes	c	c	Yes	Sultanpur	40
c	b	Yes	a	Yes	a	Yes		Yes	a	c	Yes	Waghora	41
c	c	c	b	Yes	Yes	Yes		Yes	b	c	Yes	Shahajanpur	42
a	a	a	Yes	Yes	Yes	Yes		Yes	c	c	Yes	Govindwadi	43
a	a	a	Yes	Yes	Yes	Yes		Yes	c	c	Yes	Kiti Adgaon	44
c	b	b	Yes	Yes	Yes	a		Yes	Yes	c	Yes	Depegaon	45
c	c	c	Yes	Yes	Yes	Yes		Yes	c	c	Yes	Sandas Chincholi	46

Census of India 2011 -**Amenities and**

Name of District:- Bid

Name of CD Block:- Manjlegaon

Sr.No.	Name village	Availability of miscellaneous facilities (If amenities available code -Yes is given, If not available within the village , the distance range code viz; a for < 5 Kms, b for 5-10 Kms and c for 10+ kms of nearest place where facility is available is given).										
		Self-Help Group (SHG)	Public distribution system (PDS) shop	Mandis / Regular market	Weekly Haat	Agricultural marketing society	Integrated Child Development Scheme (Nutritional Centres)	Anganwadi Centre (Nutritional Centres)	Others (Nutritional Centres)	ASHA (Accredited Social Health Activist)	Community centre with/without TV	Sports Field,
1	2	80	81	82	83	84	85	86	87	88	89	90
24	Rampimpalgaon	Yes	Yes	c	c	c	Yes	Yes	Yes	c	c	c
25	Sawargaon	Yes	Yes	b	Yes	c	Yes	Yes	Yes	Yes	Yes	c
26	Mangrul	Yes	Yes	b	b	c	Yes	Yes	Yes	Yes	Yes	c
27	Phul Pimpalgaon	a	a	c	c	c	Yes	Yes	Yes	c	c	c
28	Ekdara	Yes	a	b	b	c	Yes	Yes	Yes	Yes	c	c
29	Dawargaon Kh.											
30	Telgaon Kh.	Yes	a	b	b	c	Yes	Yes	Yes	Yes	c	c
31	Pungani	Yes	Yes	b	b	c	Yes	Yes	Yes	c	c	c
32	Dubba Majra	a	a	b	b	c	Yes	Yes	Yes	c	c	c
33	Irla Majra	a	a	b	b	c	Yes	Yes	Yes	c	c	c
34	Mahatpuri	Yes	a	c	b	c	Yes	Yes	Yes	c	c	c
35	Purshottampuri	Yes	Yes	c	c	c	Yes	Yes	Yes	Yes	Yes	c
36	Jayakochiwadi	Yes	a	c	c	c	Yes	Yes	Yes	c	c	c
37	Sadola	Yes	Yes	c	Yes	c	Yes	Yes	Yes	Yes	Yes	c
38	Chhatra Bargaon	Yes	Yes	c	c	c	Yes	Yes	Yes	Yes	c	c
39	Manjrath	Yes	Yes	c	Yes	c	Yes	Yes	Yes	Yes	Yes	c
40	Sultanpur	Yes	Yes	c	b	c	Yes	Yes	Yes	Yes	Yes	c
41	Waghora	Yes	Yes	c	a	c	Yes	Yes	Yes	Yes	Yes	c
42	Shahajanpur	Yes	Yes	a	a	c	Yes	Yes	Yes	Yes	c	c
43	Govindwadi	Yes	Yes	c	c	c	Yes	Yes	Yes	Yes	c	c
44	Kiti Adgaon	Yes	Yes	c	Yes	c	Yes	Yes	Yes	Yes	Yes	c
45	Depegaon	Yes	Yes	c	c	c	Yes	Yes	Yes	Yes	c	c
46	Sandas Chincholi	Yes	Yes	c	c	c	Yes	Yes	Yes	Yes	Yes	c

VILLAGE DIRECTORY

Village Directory

Land use (As in 2009)

Location Code No:- 523

Location Code No:- 0270

Availability of miscellaneous facilities (If amenities available code -Yes is given, If not available within the village , the distance range code viz; a for < 5 Kms, b for 5-10 Kms and c for 10+ kms of nearest place where facility is available is given).							Availability of electricity (Yes/No)				Nearest Town			
Sports Club / Recreation Centre	Cinema / Video Hall	Public Library	Public Reading Room	Newspaper Supply	Assembly Polling station	Birth & Death Registration Office	Power Supply for Domestic Use (ED)	Power Supply for Agricultural Use (EAG)	Power Supply for Commercial Use (EC)	Power Supply for All Uses (EA)	Name	Distance range code i.e. a for < 5 Kms, b for 5-10 Kms and c for 10+ kms .	Name village	Sr.No.
91	92	93	94	95	96	97	98	99	100	101	102	103	2	1
c	c	c	c	c	b	Yes	Yes	Yes	No	No	Manjlegaon	c	Rampimpalgaon	24
c	c	Yes	Yes	Yes	Yes	Yes	Yes	Yes	Yes	Yes	Manjlegaon	b	Sawargaon	25
c	c	c	c	Yes	Yes	Yes	Yes	Yes	Yes	Yes	Manjlegaon	c	Mangrul	26
c	c	c	c	c	b	a	Yes	Yes	No	No	Manjlegaon	c	Phul Pimpalgaon	27
c	c	c	c	Yes	Yes	Yes	Yes	Yes	Yes	Yes	Manjlegaon	c	Ekdara	28
													Dawargaon Kh.	29
c	c	c	c	Yes	Yes	a	Yes	Yes	Yes	Yes	Manjlegaon	c	Telgaon Kh.	30
c	c	c	c	c	b	Yes	Yes	Yes	No	No	Manjlegaon	c	Pungani	31
c	c	c	c	b	b	a	Yes	Yes	No	No	Manjlegaon	c	Dubba Majra	32
c	c	c	c	b	b	a	Yes	Yes	No	No	Manjlegaon	c	Irla Majra	33
c	c	c	c	c	b	a	Yes	Yes	Yes	Yes	Manjlegaon	c	Mahatpuri	34
c	c	c	c	Yes	Yes	Yes	Yes	Yes	Yes	Yes	Manjlegaon	c	Purshottampuri	35
c	c	c	c	c	b	a	Yes	Yes	No	No	Manjlegaon	c	Jayakochiwadi	36
c	c	Yes	Yes	Yes	Yes	Yes	Yes	Yes	Yes	Yes	Manjlegaon	c	Sadola	37
c	c	c	c	Yes	Yes	Yes	Yes	Yes	Yes	Yes	Manjlegaon	c	Chhatra Borgaon	38
c	c	Yes	Yes	Yes	Yes	Yes	Yes	Yes	Yes	Yes	Manjlegaon	c	Manjrath	39
c	c	c	c	Yes	Yes	Yes	Yes	Yes	Yes	Yes	Manjlegaon	c	Sultanpur	40
c	c	c	c	Yes	Yes	Yes	Yes	Yes	Yes	Yes	Manjlegaon	c	Waghora	41
c	c	c	c	Yes	Yes	Yes	Yes	Yes	Yes	Yes	Manjlegaon	c	Shahajanpur	42
c	c	c	c	Yes	Yes	Yes	Yes	Yes	Yes	Yes	Manjlegaon	c	Govindwadi	43
c	c	Yes	Yes	Yes	Yes	Yes	Yes	Yes	Yes	Yes	Manjlegaon	c	Kiti Adgaon	44
c	c	c	c	Yes	Yes	Yes	Yes	Yes	Yes	Yes	Manjlegaon	b	Depegaon	45
c	c	c	c	Yes	Yes	Yes	Yes	Yes	Yes	Yes	Manjlegaon	c	Sandas Chincholi	46

**Census of India 2011 -
Amenities and**

Name of District:- Bid

Name of CD Block:- Manjlegaon

Sr.No.	Name village	Land Use										
		Area under different types of land use (in hectares rounded up to one decimal place)										
		Forests	Area under Non-agricultural Uses	Barren and Un-cultivable land	Permanent Pastures and Other Grazing Lands	Land Under Miscellaneous Tree Crops etc.	Culturable Waste Land	Fallow lands other than current fallows	Current Fallows	Net Area Sown	Total Irrigated Land Area	Total Un-irrigated Land Area
1	2	104	105	106	107	108	109	110	111	112	113	114
24	Rampimpalgaon	0	2	2.8	0	6	7	0	3	359.6	89	270.6
25	Sawargaon	0	25.1	373.8	0	0	22.2	4	0	1249.3	590.8	658.5
26	Mangrul	0	21.1	890.6	113.1	0	36	0	31.2	1680.5	677.8	1002.7
27	Phul Pimpalgaon	0	50	0	0	0	0	0	0	491	20	471
28	Ekdara	0	295.9	0	0	0	0	0	2	292	90	202
29	Dawargaon Kh.	0	0	0	0	0	50.1	0	152.4	47	47	0
30	Telgaon Kh.	0	59.6	0	0	0	0	0	2	287.2	105	182.2
31	Pungani	0	30.1	12.9	0	0	0	0	1.3	229.3	65	164.3
32	Dubba Majra	0	26	0	0	0	0	0	1	231.6	40	191.6
33	Irla Majra	0	46.4	0	0	0	0	0	1	291	40	251
34	Mahatpuri	0	2	0	0	0	0	0	8	343	70	273
35	Purshottampuri	0	2	0	4.2	0	0	0	127	1047.8	155	892.8
36	Jayakochiwadi	0	2	11.3	0	0	0	0	0	372.7	34.7	338
37	Sadola	0	153.9	0	37	0	0	0	0	2118.9	190	1928.9
38	Chhatra Bargaon	0	31	0	17	5	4	0	0	523	180	343
39	Manjrath	0	166	0	25	6	10	0	0	2002	660	1342
40	Sultanpur	0	2	0	1.9	0	0	0	38.4	873.2	174.3	698.9
41	Waghora	0	24.3	0	0	0	36	0	0	1732.7	160	1572.7
42	Shahajanpur	0	2.8	0	0.5	0	18.9	0	0	348.3	22.5	325.9
43	Govindwadi	0	8.3	0	0	0	7.4	0	2.6	683.1	455.3	227.8
44	Kiti Adgaon	0	137	0	0	0	110	0	0	2296	310	1986
45	Depegaon	0	21	0	3.6	0	0	0	0	398.9	198.8	200.1
46	Sandas Chincholi	0	2	0	0	0	0	0	0	1068	75	993

VILLAGE DIRECTORY

Village Directory

Land use (As in 2009)

Location Code No:- 523

Location Code No:- 0270

Land Use					Name of three most important commodities manufactured			Name of Village	Serial Number
Area irrigated by source (in hectare).					First	Second	Third		
Canals (C)	Wells/Tube-wells(W/TW)	Tanks/Lakes(T/L)	Water Falls(WF)	Others(O)					
115	116	117	118	119	120	121	122	2	1
0	24	65	0	0				Rampimpalgaon	24
0	98.1	492.7	0	0				Sawargaon	25
0	219.6	458.2	0	0				Mangrul	26
0	20	0	0	0				Phul Pimpalgaon	27
0	30	60	0	0				Ekdara	28
0	20	27	0	0				Dawargaon Kh.	29
0	30	75	0	0				Telgaon Kh.	30
0	25	40	0	0				Pungani	31
0	25	15	0	0				Dubba Majra	32
0	20	20	0	0				Irla Majra	33
40	30	0	0	0				Mahatpuri	34
0	101	0	54	0				Purshottampuri	35
25.7	9	0	0	0				Jyakochiwadi	36
80	40	20	0	50				Sadola	37
140	0	0	0	40				Chhatra Borgaon	38
300	120	0	0	240				Manjrath	39
100	74.3	0	0	0				Sultanpur	40
120	40	0	0	0				Waghora	41
0	22.5	0	0	0				Shahajanpur	42
303.6	151.7	0	0	0				Govindwadi	43
250	60	0	0	0				Kiti Adgaon	44
98.8	0	0	0	100				Depegaon	45
40	15	0	0	20				Sandas Chincholi	46

**Census of India 2011 -
Amenities and**

Name of District:- Bid

Name of CD Block:- Manjlegaon

Sr.No.	Name village	Location code no.	Total area of the village (in hectares rounded up to one decimal place)	Total population (2011 census)	Number of households (2011 census)	Number of educational amenities available. (If not available within the village , the distance range code viz; a for < 5 Kms, b for 5-10 Kms and c for 10+ kms of nearest place where facility is available is given).									
						Pre-Primary school (PP)	Primary school (P)	Middle school (M)	Secondary School (S)	Senior Secondary school (SS)	Degree college of arts science & commerce (ASC)	Engineering college(EC)	Medical college (MC)	Management institute (MI)	Polytechnic (Pt)
1	2	3	4	5	6	7	8	9	10	11	12	13	14	15	16
47	Govindpur	559338	247	620	125	3	1	a	c	c	c	c	c	c	c
48	Lukhegaon	559339	373	773	181	1	1	1	b	b	b	c	c	c	c
49	Manur	559340	1289.2	2035	503	2	2	1	c	c	c	c	c	c	c
50	Manurwadi	559341	292	1277	308	3	1	1	c	c	c	c	c	c	c
51	Bhatwadgaon	559342	908.2	3642	783	1	5	2	a	a	a	c	c	c	a
52	Kesapuri	559343	1160.8	4431	940	5	2	2	c	a	b	c	c	c	a
53	Phule Pimpalgaon	559344	1108	2967	623	5	4	3	2	b	b	c	c	c	a
54	Dhanagarwadi (Paytalwadi)	559345	764	1246	275	3	1	2	1	c	c	c	c	c	c
55	Malipargaon	559346	853.5	2529	490	2	3	1	b	c	c	c	c	c	c
56	Abegaon	559347	1355	1736	376	3	2	1	c	c	c	c	c	c	c
57	Sarwar Pimpalgaon	559348	622.8	1440	297	3	2	1	c	c	c	c	c	c	c
58	Somthana	559349	244.4	1529	297	1	2	1	c	c	c	c	c	c	c
59	Adola	559350	339.6	226	57	1	1	a	c	c	c	c	c	c	c
60	Gangamasla	559351	1356	3225	707	1	3	1	1	1	c	c	c	c	c
61	Mothiawadi	559352	1380.4	2986	603	5	3	2	1	b	c	c	c	c	c
62	Nagadagaon	559353	435	978	216	3	1	1	c	c	c	c	c	c	c
63	Roshanpuri	559354	629	873	179	1	1	a	c	b	b	c	c	c	b
64	Ramnagar Tanda	559355	221	658	131	1	1	1	c	b	b	c	c	c	c
65	Chhotiwadi	559356	256.6	700	165	2	1	a	a	a	a	c	c	c	c
66	Surumgaon	559357	372	805	226	1	1	a	c	c	c	c	c	c	c
67	Gunjthadi	559358	606	1358	337	1	2	1	b	b	b	c	c	c	c
68	Shimpetakali	559359	835	2054	480	2	2	1	c	b	b	c	c	c	b
69	Kharat Adgaon	559360	1022	2279	434	3	2	1	1	c	c	c	c	c	c

VILLAGE DIRECTORY

Village Directory

Land use (As in 2009)

Location Code No:- 523

Location Code No:- 0270

Number of educational amenities available. (If not available within the village , the distance range code viz; a for < 5 Kms, b for 5-10 Kms and c for 10+ kms of nearest place where facility is available is given).				Number of Medical Amenities available. (If not available within the village , the distance range code viz; a for < 5 Kms, b for 5-10 Kms and c for 10+ kms of nearest place where facility is available is given).										Name village	Sr.No.	
Vocational training school /ITI	Non-formal training centre (NFTC)	Special school for disabled (SSD)	Others (specify)	Community health centre (CHC)	Primary health centre (PHC)	Primary health sub centre (PHS)	Maternity and child welfare centre (MCW)	T.B. clinic (TBC)	Hospital-allopathic (HA)	Hospital-alternative medicine (HO)	Dispensary (D)	Veterinary hospital (VH)	Mobile health clinic (MHC)			Family welfare centre (FWC)
17	18	19	20	21	22	23	24	25	26	27	28	29	30	31	2	1
c	c	c		c	c	b	c	c	c	b	c	b	c	c	Govindpur	47
b	b	b		c	c	a	c	c	c	c	c	a	b	c	Lukhegaon	48
c	c	c		c	c	a	c	c	c	a	c	a	c	c	Manur	49
c	c	c		c	c	b	c	c	c	c	c	c	c	c	Manurwadi	50
1	c	a		c	c	b	c	c	c	c	c	a		c	Bhatwadgaon	51
b	b	b		c	c	b	c	c	c	c	c	b	b	c	Kesapuri	52
b	b	b	1	c	c	b	c	c	c	c	c	b	b	c	Phule Pimpalgaon	53
b	c	b	1	c	c	b	c	c	c	c	c	a	b	c	Dhanagarwadi (Paytalwadi)	54
c	c	b	1	c	c	1	c	c	c	b	c	c	c	c	Malipargaon	55
c	c	c		c	c	1	c	c	c	c	c	c	c	c	Abegaon	56
c	c	c		c	c	a	c	c	c	c	c	a	c	c	Sarwar Pimpalgaon	57
c	c	c		c	c	a	c	c	c	c	c	a	c	c	Somthana	58
c	c	c		c	c	a	c	c	c	c	c	a	c	c	Adola	59
c	c	c		c	1	1	1	1	1	c	1	c	1	1	Gangamasla	60
c	c	c	1	c	c	b	c	c	c	c	c	b	c	c	Mothiwadi	61
c	c	c		c	c	b	c	c	c	c	c	c	c	c	Nagadagaon	62
b	b	b		c	c	b	c	c	c	c	c	c	b	c	Roshanpuri	63
c	c	c		c	c	b	c	c	c	c	c	c	c	c	Ramnagar Tanda	64
c	c	c		c	c	b	c	c	c	c	c	c	1	c	Chhotiwadi	65
c	c	c		c	c	a	c	c	c	c	c	c	c	c	Surumgaon	66
c	c	c		c	c	b	c	c	c	a	c	c	1	c	Gunjthadi	67
b	b	b		c	c	1	c	c	c	b	c	c	b	c	Shimpetakali	68
c	c	c		c	c	1	c	c	c	c	c	c	c	c	Kharat Adgaon	69

**Census of India 2011 -
Amenities and**

Name of District:- Bid

Name of CD Block:- Manjlegaon

Sr.No.	Name village	Number of Non-Government Medical Amenities available.							Availability of drinking water - Yes / No							
		Charitable non Govt. hospital/Nursing home.	Medical practitioner with MBBS Degree	Medical practitioner with other degree	Medical practitioner with no degree	Traditional practitioner and faith healer .	Medicine Shop	Others	Tap water (Treated/Untreated)	Well water (Covered / Uncovered well)	Hand Pump	Tube wells / Bore well	Spring	River / Canal	Tank / Pond / Lake	Others
1	2	32	33	34	35	36	37	38	39	40	41	42	43	44	45	46
47	Govindpur	0	0	0	0	0	0	0	Yes	Yes	Yes	No	No	Yes	No	No
48	Lukhegaon	0	0	0	0	0	0	0	No	Yes	Yes	No	No	Yes	No	No
49	Manur	0	0	1	0	0	0	0	Yes	Yes	Yes	No	No	Yes	No	No
50	Manurwadi	0	0	1	0	0	0	0	Yes	Yes	Yes	No	No	No	No	No
51	Bhatwadgaon	0	0	1	0	0	1	0	Yes	Yes	Yes	No	No	No	Yes	No
52	Kesapuri	0	0	1	0	0	1	0	Yes	Yes	Yes	No	No	No	No	No
53	Phule Pimpalgaon	0	0	1	0	0	0	0	Yes	Yes	Yes	Yes	No	No	Yes	No
54	Dhanagarwadi (Paytalwadi)	0	0	1	0	0	0	0	Yes	Yes	Yes	No	No	Yes	Yes	No
55	Malipargaon	0	0	1	0	0	0	0	Yes	Yes	Yes	Yes	No	No	No	No
56	Abegaon	0	0	1	0	0	0	0	Yes	Yes	Yes	No	No	Yes	No	No
57	Sarwar Pimpalgaon	0	0	1	0	0	0	0	Yes	Yes	Yes	No	No	Yes	No	No
58	Somthana	0	0	1	0	0	0	0	Yes	Yes	Yes	No	No	Yes	No	No
59	Adola	0	0	0	0	0	0	0	Yes	Yes	Yes	No	No	Yes	No	No
60	Gangamasla	0	0	1	0	0	1	0	Yes	Yes	Yes	No	No	Yes	No	No
61	Mothiwadi	0	0	1	0	0	0	0	No	Yes	Yes	No	No	No	No	No
62	Nagadagaon	0	0	0	0	0	0	0	Yes	Yes	Yes	No	No	Yes	No	No
63	Roshanpuri	0	0	0	0	0	0	0	Yes	Yes	Yes	No	No	Yes	No	No
64	Ramnagar Tanda	0	0	0	0	0	0	0	No	Yes	Yes	No	No	No	No	No
65	Chhotiwadi	0	0	0	0	0	0	0	No	Yes	Yes	No	No	No	No	No
66	Surungaon	0	0	0	0	0	0	0	Yes	Yes	Yes	No	No	No	No	No
67	Gunjthadi	0	0	1	0	0	0	0	Yes	Yes	Yes	No	No	Yes	No	No
68	Shimpetakali	0	0	1	0	0	0	0	Yes	Yes	Yes	Yes	No	Yes	No	No
69	Kharat Adgaon	0	0	1	0	0	0	0	Yes	Yes	Yes	No	No	No	No	No

VILLAGE DIRECTORY

Village Directory

Land use (As in 2009)

Location Code No:- 523

Location Code No:- 0270

Availability of toilet & others Yes / No				Communication and transport facilities (If amenities available code -Yes is given except for Village Pin Code ,If not available within the village , the distance range code viz; a for < 5 Kms, b for 5-10 Kms and c for 10+ kms of nearest place where facility is available is given).							Name village	Sr.No.
Community toilet including bath.	Community toilet excluding bath.	Rural sanitary mart or sanitary hardware outlet available near the village.	Community bio- gas or recycle of waste for productive use.	Post office(PO)	Sub post office (SPO)	Post & Telegraph office (P&TO)	Village Pin Code	Telephones (Land lines)	Public call office (PCO)	Mobile phone coverage		
47	48	49	50	51	52	53	54	55	56	57	2	1
No	No	No	No	c	c	c		a	a	Yes	Govindpur	47
No	No	No	No	b	b	b		Yes	a	Yes	Lukhegaon	48
No	No	No	No	b	b	b		Yes	Yes	Yes	Manur	49
No	No	No	No	b	b	b		Yes	Yes	Yes	Manurwadi	50
No	Yes	No	No	a	a	a	431131	Yes	Yes	Yes	Bhatwadgaon	51
No	Yes	No	No	Yes	c	Yes	431142	Yes	Yes	Yes	Kesapuri	52
No	No	No	No	b	Yes	b	431142	Yes	Yes	Yes	Phule Pimpalgaon	53
No	No	No	No	c	c	c	431142	Yes	Yes	Yes	Dhanagarwadi (Paytalwadi)	54
No	No	No	No	a	a	a	431129	Yes	Yes	Yes	Malipargaon	55
No	No	No	No	b	b	b		Yes	Yes	Yes	Abegaon	56
No	No	No	No	b	b	b		Yes	Yes	Yes	Sarwar Pimpalgaon	57
No	No	No	No	c	c	c		Yes	Yes	Yes	Somthana	58
No	No	No	No	c	c	c		a	a	a	Adola	59
No	Yes	No	No	Yes	c	Yes	431131	Yes	Yes	Yes	Gangamasla	60
No	No	No	No	b	Yes	b	431131	Yes	Yes	Yes	Mothiwadi	61
No	No	No	No	c	c	c	431131	Yes	a	Yes	Nagadagaon	62
No	No	No	No	b	b	b	431131	Yes	a	Yes	Roshanpuri	63
No	No	No	No	c	c	c	431131	a	a	Yes	Ramnagar Tanda	64
No	No	No	No	c	c	c	431131	a	a	Yes	Chhotiwadi	65
No	No	No	No	c	c	c	431131	Yes	a	Yes	Surumgaon	66
No	No	No	No	c	c	c	431131	Yes	Yes	Yes	Gunjthadi	67
No	No	No	No	c	c	c	431131	Yes	Yes	Yes	Shimpetakali	68
No	No	No	No	b	b	b	431131	Yes	Yes	Yes	Kharat Adgaon	69

**Census of India 2011 -
Amenities and**

Name of District:- Bid

Name of CD Block:- Manjlegaon

Sr.No.	Name village	Communication and transport facilities (If amenities available code -Yes is given except for Village Pin Code ,If not available within the village , the distance range code viz; a for < 5 Kms, b for 5-10 Kms and c for 10+ kms of nearest place where facility is available is given).									
		Internet cafes/ Common service centre (CSC)	Private courier facility	Bus service (Public & Private)	Railway stations	Auto/Modified Autos	Taxis and Vans	Tractors	Cycle-pulled rickshaws(Manual & Machine driven)	Carts driven by animals	Sea /River ferry service
1	2	58	59	60	61	62	63	64	65	66	67
47	Govindpur	c	c	Yes	c	b	b	b		b	
48	Lukhegaon	b	b	Yes	c	b	b	b		a	
49	Manur	c	c	Yes	c	Yes	Yes	b		a	
50	Manurwadi	b	b	Yes	c	b	b	b		a	
51	Bhatwadgaon	a	a	Yes	c	Yes	Yes	b		b	
52	Kesapuri	b	b	Yes	c	Yes	Yes	b		a	
53	Phule Pimpalgaon	b	b	Yes	c	Yes	Yes	b		b	
54	Dhanagarwadi (Paytalwadi)	c	c	Yes	c	c	c	b		b	
55	Malipargaon	c	c	Yes	c	Yes	Yes	c		c	
56	Abegaon	c	c	Yes	c	b	b	c		c	
57	Sarwar Pimpalgaon	c	c	Yes	c	b	b	c		c	
58	Somthana	c	c	Yes	c	b	b	c		c	
59	Adola	c	c	a	c	b	b	c		c	
60	Gangamasla	c	c	Yes	c	Yes	Yes	c		c	
61	Mothiwadi	c	c	Yes	c	Yes	Yes	c		c	
62	Nagadagaon	c	c	Yes	c	b	b	c		c	
63	Roshanpuri	b	b	Yes	c	b	b	b		b	
64	Ramnagar Tanda	c	c	Yes	c	c	c	c		c	
65	Chhotiwadi	c	c	Yes	c	c	c	c		c	
66	Surumgaon	c	c	Yes	c	b	b	c		c	
67	Gunjthadi	c	c	Yes	c	b	b	c		c	
68	Shimpetakali	b	b	Yes	c	Yes	Yes	b		b	
69	Kharat Adgaon	c	c	Yes	c	Yes	Yes	c		c	

VILLAGE DIRECTORY

Village Directory

Land use (As in 2009)

Location Code No:- 523

Location Code No:- 0270

Village connected to highways,village roads, banks & credit societies (If amenities available code -Yes is given, If not available within the village , the distance range code viz; a for < 5 Kms, b for 5-10 Kms and c for 10+ kms of nearest place where facility is available is given).												Name village	Sr.No.
Connected to national highway(NH)	Connected to state highway(SH)	Connected to major district road (MDR)	Connected to others district road	Pucca roads	Kutchcha roads	Water bounded macadam(WBM) roads	Navigable waterway (river/canal)(NW)	Footpaths (FP)	Commercial & Co-operative Banks	ATM	Agricultural Credit Societies		
68	69	70	71	72	73	74	75	76	77	78	79	2	1
c	b	b	Yes	Yes	a	a		Yes	b	b	a	Govindpur	47
b	b	Yes	a	a	Yes	a		Yes	c	c	a	Lukhegaon	48
c	b	b	b	Yes	Yes	a		Yes	c	c	Yes	Manur	49
b	b	b	b	Yes	Yes	a		Yes	b	b	Yes	Manurwadi	50
a	a	a	Yes	Yes	Yes	a		Yes	a	a	Yes	Bhatwadgaon	51
a	a	Yes	Yes	Yes	Yes	Yes		Yes	b	b	Yes	Kesapuri	52
a	a	a	Yes	Yes	Yes	Yes		Yes	Yes	b	Yes	Phule Pimpalgaon	53
a	Yes	c	c	Yes	Yes	Yes		Yes	c	c	Yes	Dhanagarwadi (Paytalwadi)	54
c	b	Yes	a	Yes	a	Yes		Yes	a	c	Yes	Malipargaon	55
c	b	b	b	Yes	Yes	a		Yes	c	c	Yes	Abegaon	56
b	b	b	Yes	a	a	Yes		Yes	b	c	Yes	Sarwar Pimpalgaon	57
c	b	b	b	Yes	a	a		Yes	c	c	Yes	Somthana	58
a	b	b	Yes	a	Yes	a		Yes	c	c	a	Adola	59
Yes	Yes	Yes	Yes	Yes	Yes	Yes		Yes	c	c	Yes	Gangamasla	60
b	b	Yes	Yes	Yes	Yes	Yes		Yes	Yes	c	Yes	Mothiwadi	61
b	b	b	b	Yes	Yes	Yes		Yes	c	c	a	Nagadagaon	62
b	b	b	Yes	Yes	Yes	Yes		Yes	b	b	a	Roshanpuri	63
Yes	Yes	Yes	Yes	Yes	Yes	Yes		Yes	c	c	a	Ramnagar Tanda	64
a	b	Yes	Yes	Yes	Yes	Yes		Yes	a	c	a	Chhotiwadi	65
a	a	a	Yes	a	Yes	Yes		Yes	a	c	a	Surumgaon	66
b	b	Yes	Yes	Yes	Yes	Yes		Yes	b	c	Yes	Gunjthadi	67
a	a	a	Yes	Yes	Yes	Yes		Yes	b	b	Yes	Shimpetakali	68
Yes	b	b	b	Yes	a	a		Yes	c	c	Yes	Kharat Adgaon	69

Census of India 2011 -**Amenities and**

Name of District:- Bid

Name of CD Block:- Manjlegaon

Sr.No.	Name village	Availability of miscellaneous facilities (If amenities available code -Yes is given, If not available within the village , the distance range code viz; a for < 5 Kms, b for 5-10 Kms and c for 10+ kms of nearest place where facility is available is given).										
		Self-Help Group (SHG)	Public distribution system (PDS) shop	Mandis / Regular market	Weekly Haat	Agricultural marketing society	Integrated Child Development Scheme (Nutritional Centres)	Anganwadi Centre (Nutritional Centres)	Others (Nutritional Centres)	ASHA (Accredited Social Health Activist)	Community centre with/without TV	Sports Field,
1	2	80	81	82	83	84	85	86	87	88	89	90
47	Govindpur	Yes	Yes	b	b	c	Yes	Yes	Yes	c	c	c
48	Lukhegaon	Yes	Yes	c	c	c	Yes	Yes	Yes	c	c	c
49	Manur	Yes	Yes	c	c	c	Yes	Yes	Yes	Yes	Yes	c
50	Manurwadi	Yes	Yes	b	b	b	Yes	Yes	Yes	Yes	b	b
51	Bhatwadgaon	Yes	Yes	a	Yes	a	Yes	Yes	Yes	Yes	Yes	c
52	Kesapuri	Yes	Yes	b	Yes	b	Yes	Yes	Yes	Yes	Yes	c
53	Phule Pimpalgaon	Yes	Yes	b	b	b	Yes	Yes	Yes	Yes	Yes	c
54	Dhanagarwadi (Paytalwadi)	Yes	Yes	c	c	c	Yes	Yes	Yes	Yes	c	c
55	Malipargaon	Yes	Yes	c	a	c	Yes	Yes	Yes	Yes	Yes	c
56	Abegaon	Yes	Yes	c	c	c	Yes	Yes	Yes	Yes	c	c
57	Sarwar Pimpalgaon	Yes	Yes	c	c	c	Yes	Yes	Yes	Yes	c	c
58	Somthana	Yes	Yes	c	c	c	Yes	Yes	Yes	Yes	c	c
59	Adola	a	a	b	b	c	Yes	Yes	Yes	c	c	c
60	Gangamasla	Yes	Yes	c	Yes	c	Yes	Yes	Yes	Yes	Yes	c
61	Mothiwadi	Yes	Yes	c	Yes	c	Yes	Yes	Yes	Yes	Yes	c
62	Nagadagaon	Yes	Yes	c	c	c	Yes	Yes	Yes	c	c	c
63	Roshanpuri	Yes	Yes	b	b	b	Yes	Yes	Yes	c	b	b
64	Ramnagar Tanda	Yes	Yes	c	c	c	Yes	Yes	Yes	c	c	c
65	Chhotiwadi	Yes	Yes	c	c	c	Yes	Yes	Yes	c	c	c
66	Surumgaon	Yes	Yes	c	c	c	Yes	Yes	Yes	c	c	c
67	Gunjthadi	Yes	Yes	c	c	c	Yes	Yes	Yes	Yes	c	c
68	Shimpetakali	Yes	Yes	b	b	b	Yes	Yes	Yes	Yes	Yes	c
69	Kharat Adgaon	Yes	Yes	c	c	c	Yes	Yes	Yes	Yes	Yes	c

VILLAGE DIRECTORY

Village Directory

Land use (As in 2009)

Location Code No:- 523

Location Code No:- 0270

Availability of miscellaneous facilities (If amenities available code -Yes is given, If not available within the village , the distance range code viz; a for < 5 Kms, b for 5-10 Kms and c for 10+ kms of nearest place where facility is available is given).							Availability of electricity (Yes/No)				Nearest Town			
Sports Club / Recreation Centre	Cinema / Video Hall	Public Library	Public Reading Room	Newspaper Supply	Assembly Polling station	Birth & Death Registration Office	Power Supply for Domestic Use (ED)	Power Supply for Agricultural Use (EAG)	Power Supply for Commercial Use (EC)	Power Supply for All Uses (EA)	Name	Distance range code i.e. a for < 5 Kms, b for 5-10 Kms and c for 10+ kms .	Name village	Sr.No.
91	92	93	94	95	96	97	98	99	100	101	102	103	2	1
c	c	c	c	c	b	Yes	Yes	Yes	No	No	Manjlegaon	b	Govindpur	47
c	c	c	c	b	b	a	Yes	Yes	Yes	Yes	Manjlegaon	a	Lukhegaon	48
c	c	c	c	Yes	Yes	Yes	Yes	Yes	Yes	Yes	Manjlegaon	a	Manur	49
b	b	b	b	Yes	Yes	Yes	Yes	Yes	Yes	Yes	Manjlegaon	a	Manurwadi	50
c	c	Yes	Yes	Yes	Yes	Yes	Yes	Yes	Yes	Yes	Manjlegaon	b	Bhatwadgaon	51
c	c	Yes	Yes	Yes	Yes	Yes	Yes	Yes	Yes	Yes	Manjlegaon	a	Kesapuri	52
c	c	c	c	Yes	Yes	Yes	Yes	Yes	Yes	Yes	Manjlegaon	b	Phule Pimpalgaon	53
c	c	c	c	Yes	Yes	Yes	Yes	Yes	Yes	Yes	Manjlegaon	b	Dhanagarwadi (Paytalwadi)	54
c	c	c	c	Yes	Yes	Yes	Yes	Yes	Yes	Yes	Manjlegaon	c	Malipargaon	55
c	c	c	c	Yes	Yes	Yes	Yes	Yes	Yes	Yes	Pathri	c	Abegaon	56
c	c	c	c	Yes	Yes	Yes	Yes	Yes	Yes	Yes	Manjlegaon	c	Sarwar Pimpalgaon	57
c	c	c	c	Yes	Yes	Yes	Yes	Yes	Yes	Yes	Manjlegaon	c	Somthana	58
c	c	c	c	c	b	a	Yes	Yes	No	No	Manjlegaon	c	Adola	59
c	c	Yes	Yes	Yes	Yes	Yes	Yes	Yes	Yes	Yes	Manjlegaon	c	Gangamasla	60
c	c	c	c	Yes	Yes	Yes	Yes	Yes	Yes	Yes	Manjlegaon	c	Mothiwadi	61
c	c	c	c	c	b	Yes	Yes	Yes	Yes	Yes	Manjlegaon	c	Nagadagaon	62
b	b	b	b	c	b	a	Yes	Yes	Yes	Yes	Manjlegaon	b	Roshanpuri	63
c	c	c	c	c	b	a	Yes	Yes	No	No	Manjlegaon	c	Ramnagar Tanda	64
c	c	c	c	c	b	a	Yes	Yes	No	No	Manjlegaon	c	Chhotiwadi	65
c	c	c	c	b	b	a	Yes	Yes	Yes	Yes	Manjlegaon	c	Surumgaon	66
c	c	c	c	Yes	Yes	a	Yes	Yes	Yes	Yes	Manjlegaon	c	Gunjthadi	67
c	c	c	c	Yes	Yes	Yes	Yes	Yes	Yes	Yes	Manjlegaon	b	Shimpetakali	68
c	c	c	c	Yes	Yes	Yes	Yes	Yes	Yes	Yes	Manjlegaon	c	Kharat Adgaon	69

Census of India 2011 -**Amenities and**

Name of District:- Bid

Name of CD Block:- Manjlegaon

Sr.No.	Name village	Land Use											
		Area under different types of land use (in hectares rounded up to one decimal place)											
		Forests	Area under Non-agricultural Uses	Barren and Un-cultivable land	Permanent Pastures and Other Grazing Lands	Land Under Miscellaneous Tree Crops etc.	Culturable Waste Land	Fallow lands other than current fallows	Current Fallows	Net Area Sown	Total Irrigated Land Area	Total Un-irrigated Land Area	
1	2	104	105	106	107	108	109	110	111	112	113	114	
47	Govindpur	0	62.7	0	0	0	0	0	0	0	184.3	62	122.3
48	Lukhegaon	0	22	0	0	0	12	0	0	0	339	52	287
49	Manur	0	2	0	9.8	0	0	0	0	0	1277.4	431	846.4
50	Manurwadi	0	2	0	0	0	290	0	0	0	0	0	0
51	Bhatwadgaon	0	41	20.5	1.1	0	8	0	0	0	837.6	85	752.6
52	Kesapuri	0	14.4	99.7	87.7	0	0	40.2	0	0	918.8	115.6	803.2
53	Phule Pimpalgaon	0	49.9	0	41.7	0	48.5	0	0	0	967.9	110.5	857.4
54	Dhanagarwadi (Paytalwadi)	0	15	0	0	0	8	0	0	0	741	42	699
55	Malipargaon	0	2.2	0	5.6	0	41.1	0	0	0	804.7	120.7	684
56	Abegaon	0	91.5	0	0	0	91.5	0	0	0	1172	40	1132
57	Sarwar Pimpalgaon	0	77	0	0.8	0	0	0	0	0	544.9	234.2	310.7
58	Somthana	0	9.4	0	4.8	0	0	0	0	0	230.2	90.2	140
59	Adola	0	28.9	0	2.5	0	0	0	0	0	308.2	128.2	180
60	Gangamasla	0	320	0	0	0	0	0	0	0	1036	710	326
61	Mothiawadi	0.6	28.6	14	4.3	0	0	0	0	0	1332.8	431	901.8
62	Nagadagaon	0	2	0	20	0	12	0	0	0	401	34	367
63	Roshanpuri	0	2	0	15	0	19	0	0	0	593	60	533
64	Ramnagar Tanda	0	2	0	0	0	0	0	0	0	219	25	194
65	Chhotiwadi	0	15.9	0	0	0	0	0	0	0	240.7	80	160.7
66	Surumgaon	0	36	0	0	0	0	0	0	0	336	85	251
67	Gunjthadi	0	73	0	0	0	0	0	0	0	533	75	458
68	Shimpetakali	0	2	0	22	0	32	0	0	0	779	58	721
69	Kharat Adgaon	0	2	43.2	13.9	0	0	0	0	0	962.9	700.9	262

VILLAGE DIRECTORY

Village Directory

Land use (As in 2009)

Location Code No:- 523

Location Code No:- 0270

Land Use					Name of three most important commodities manufactured			Name of Village	Serial Number
Area irrigated by source (in hectare).					First	Second	Third		
Canals (C)	Wells/Tube-wells(W/TW)	Tanks/Lakes(T/L)	Water Falls(WF)	Others(O)				120	121
20	22	0	0	20				Govindpur	47
26	16	0	0	10				Lukhegaon	48
0	222	0	0	209				Manur	49
0	0	0	0	0				Manurwadi	50
45	30	10	0	0				Bhatwadgaon	51
80	30.1	5.5	0	0				Kesapuri	52
80.6	20.3	9.6	0	0				Phule Pimpalgaon	53
30	12	0	0	0				Dhanagarwadi (Paytalwadi)	54
0	120.7	0	0	0				Malipargaon	55
20	20	0	0	0				Abegaon	56
0	135	0	0	99.2				Sarwar Pimpalgaon	57
0	35	0	0	55.2				Somthana	58
0	78.2	0	0	50				Adola	59
500	110	0	0	100				Gangamasla	60
290	141	0	0	0				Mothiwadi	61
11	3	0	0	20				Nagadagaon	62
40	10	0	0	10				Roshanpuri	63
20	5	0	0	0				Ramnagar Tanda	64
60	20	0	0	0				Chhotiwadi	65
40	20	0	0	25				Surumgaon	66
0	25	0	0	50				Gunjthadi	67
23	35	0	0	0				Shimpetakali	68
400	300.9	0	0	0				Kharat Adgaon	69

**Census of India 2011 -
Amenities and**

Name of District:- Bid

Name of CD Block:- Manjlegaon

Sr.No.	Name village	Location code no.	Total area of the village (in hectares rounded up to one decimal place)	Total population (2011 census)	Number of households (2011 census)	Number of educational amenities available. (If not available within the village , the distance range code viz; a for < 5 Kms, b for 5-10 Kms and c for 10+ kms of nearest place where facility is available is given).									
						Pre-Primary school (PP)	Primary school (P)	Middle school (M)	Secondary School (S)	Senior Secondary school (SS)	Degree college of arts science & commerce (ASC)	Engineering college(EC)	Medical college (MC)	Management institute (MI)	Polytechnic (Pt)
1	2	3	4	5	6	7	8	9	10	11	12	13	14	15	16
70	Sonna Thadi	559361	890	2478	522	3	2	1	c	c	c	c	c	c	c
71	Nipani Takli	559362	591.5	1993	443	3	2	1	c	c	c	c	c	c	c
72	Vasantnagar	559363	279.5	364	76	1	1	a	c	c	c	c	c	c	c
73	Shuklatirth Nimgaon	559364	577	1321	330	1	2	c	c	c	b	c	c	c	c
74	Mogra	559365	1208.1	3715	919	2	3	2	1	c	c	c	c	c	c
75	Maltanda	559366	704	977	249	4	2	2	1	c	c	c	c	c	c
76	Pimpri Kh.	559367	589	1235	300	1	1	1	a	c	c	c	c	c	c
77	Khatgavhan	559368	243	1072	229	1	1	a	b	c	c	c	c	c	c
78	Chinchagavhan	559369	413	3248	664	1	3	1	a	a	a	c	c	c	c
79	Shelapuri	559370	463	1133	235	5	1	1	c	a	a	a	c	c	a
80	Nandur	559371	146	118	24	1	1	a	a	a	c	c	c	c	c
81	Kedar Sangvi	559372	240	7	1	a	a	a	a	a	c	c	c	c	a
82	Devkheda	559373	297	898	191	1	1	c	a	a	a	a	c	c	a
83	Manjlegaon (rural)	559374	2248	0	0										
84	Pawarwadi	559375	455	1078	238	2	1	1	b	b	b	c	c	c	c
85	Ghalatwadi	559376	818.7	1677	330	1	2	1	b	b	b	c	c	c	c
86	Hinganwadi	559377	0	414	92	1	1	a	b	b	b	c	c	c	c
87	Dhorgaon	559378	502	697	147	2	1	b	b	b	b	c	c	c	c
88	Renapuri	559379	344	506	129	2	1	a	a	a	a	a	a	a	a
89	Bramhagaon Devi	559380	219	0	0										
90	Punandgaon	559381	469	659	146	1	1	a	a	a	a	a	c	c	a
91	Bramhagaon	559382	497	1083	227	2	2	a	a	a	c	c	c	c	c
92	Khanapur	559383	490	866	187	2	1	1	a	a	a	a	c	c	a

VILLAGE DIRECTORY

Village Directory

Land use (As in 2009)

Location Code No:- 523

Location Code No:- 0270

Number of educational amenities available. (If not available within the village , the distance range code viz; a for < 5 Kms, b for 5-10 Kms and c for 10+ kms of nearest place where facility is available is given).				Number of Medical Amenities available. (If not available within the village , the distance range code viz; a for < 5 Kms, b for 5-10 Kms and c for 10+ kms of nearest place where facility is available is given).										Name village	Sr.No.	
Vocational training school /ITI	Non-formal training centre (NFTC)	Special school for disabled (SSD)	Others (specify)	Community health centre (CHC)	Primary health centre (PHC)	Primary health sub centre (PHS)	Maternity and child welfare centre (MCW)	T.B. clinic (TBC)	Hospital-allopathic (HA)	Hospital-alternative medicine (HO)	Dispensary (D)	Veterinary hospital (VH)	Mobile health clinic (MHC)			Family welfare centre (FWC)
17	18	19	20	21	22	23	24	25	26	27	28	29	30	31	2	1
c	c	c		c	c	b	c	c	c	c	c	c	c	c	Sonna Thadi	70
c	c	c		c	c	c	c	c	c	c	c	c	c	c	Nipani Takli	71
c	c	c		c	c	b	c	c	c	c	c	c	c	c	Vasantnagar	72
c	c	c	1	c	c	b	c	c	c	a	c	c	c	c	Shuklatirth Nimgaon	73
c	c	c		c	c	1	c	c	c	c	c	c	c	c	Mogra	74
c	c	c	1	c	c	b	c	c	c	c	c	c	c	c	Maltanda	75
c	c	c		c	c	b	c	c	c	c	c	c	c	c	Pimpri Kh.	76
c	c	c		c	c	b	c	c	c	c	c	c	c	c	Khatgavhan	77
a	c	a		c	c	b	c	c	c	a	c	a	a	c	Chinchagavhan	78
a	a	a	2	c	c	b	c	c	c	a	c	c	a	c	Shelapuri	79
c	c	a	2	c	c	a	c	c	c	a	c	c	c	c	Nandur	80
a	c	a	1	c	c	a	c	c	c	c	c	a	a	c	Kedar Sangvi	81
a	a	a		c	c	a	c	c	c	a	c	a	a	c	Devkheda	82
															Manjlegaon (rural)	83
b	c	a		c	c	b	c	c	c	c	c	b	b	c	Pawarwadi	84
b	c	a	1	c	c	b	c	c	c	c	c	c	b	c	Ghalatwadi	85
b	c	a		c	c	b	c	c	c	c	c	c	b	c	Hinganwadi	86
c	c	a		c	c	b	c	c	c	c	c	c	c	c	Dhorgaon	87
a	a	a	2	c	c	a	c	c	c	c	c	c	a	c	Renapuri	88
															Bramhagaon Devi	89
a	a	a		c	c	a	c	c	c	a	c	a	a	c	Punandgaon	90
a	c	a	2	c	c	a	c	c	c	a	c	a	a	c	Bramhagaon	91
a	a	a	2	c	c	b	c	c	c	b	c	b	a	c	Khanapur	92

**Census of India 2011 -
Amenities and**

Name of District:- Bid

Name of CD Block:- Manjlegaon

Sr.No.	Name village	Number of Non-Government Medical Amenities available.							Availability of drinking water - Yes / No							
		Charitable non Govt. hospital/Nursing home.	Medical practitioner with MBBS Degree	Medical practitioner with other degree	Medical practitioner with no degree	Traditional practitioner and faith healer .	Medicine Shop	Others	Tap water (Treated/Untreated)	Well water (Covered / Uncovered well)	Hand Pump	Tube wells / Bore well	Spring	River / Canal	Tank / Pond / Lake	Others
1	2	32	33	34	35	36	37	38	39	40	41	42	43	44	45	46
70	Sonna Thadi	0	0	1	0	0	0	0	No	Yes	Yes	No	No	Yes	No	No
71	Nipani Takli	0	0	1	0	0	0	0	No	Yes	Yes	No	No	No	No	No
72	Vasantnagar	0	0	0	0	0	0	0	No	Yes	Yes	No	No	No	No	No
73	Shuklatirth Nimgaon	0	0	1	0	0	0	0	Yes	Yes	No	No	No	Yes	No	No
74	Mogra	0	0	1	0	0	1	0	Yes	Yes	Yes	Yes	No	Yes	No	No
75	Maltanda	0	0	0	0	0	0	0	No	Yes	Yes	Yes	No	No	No	No
76	Pimpri Kh.	0	0	1	0	0	0	0	No	Yes	Yes	Yes	No	Yes	No	No
77	Khatgavhan	0	0	1	0	0	0	0	Yes	Yes	Yes	Yes	No	Yes	No	No
78	Chinchagavhan	0	0	1	0	0	1	0	Yes	Yes	Yes	No	No	Yes	No	No
79	Shelapuri	0	0	1	0	0	0	0	Yes	Yes	Yes	No	No	No	No	No
80	Nandur	0	0	0	0	0	0	0	Yes	Yes	Yes	No	No	No	No	No
81	Kedar Sangvi	0	0	0	0	0	0	0	No	Yes	Yes	No	No	No	No	No
82	Devkheda	0	0	0	0	0	0	0	No	Yes	Yes	Yes	No	No	No	No
83	Manjlegaon (rural)															
84	Pawarwadi	0	0	1	0	0	0	0	No	Yes	Yes	No	No	No	No	No
85	Ghalatwadi	0	0	1	0	0	0	0	Yes	Yes	Yes	No	No	No	No	No
86	Hinganwadi	0	0	0	0	0	0	0	No	Yes	Yes	No	No	No	No	No
87	Dhorgaon	0	0	0	0	0	0	0	Yes	Yes	Yes	No	No	No	No	No
88	Renapuri	0	0	0	0	0	0	0	Yes	Yes	Yes	Yes	No	Yes	Yes	No
89	Bramhagaon Devi															
90	Punandgaon	0	0	0	0	0	0	0	Yes	Yes	Yes	No	No	No	No	No
91	Bramhagaon	0	0	1	0	0	0	0	Yes	Yes	Yes	No	No	No	No	No
92	Khanapur	0	0	0	0	0	0	0	Yes	Yes	Yes	No	No	No	No	No

VILLAGE DIRECTORY

Village Directory

Land use (As in 2009)

Location Code No:- 523

Location Code No:- 0270

Availability of toilet & others Yes / No				Communication and transport facilities (If amenities available code -Yes is given except for Village Pin Code ,If not available within the village , the distance range code viz; a for < 5 Kms, b for 5-10 Kms and c for 10+ kms of nearest place where facility is available is given).								
Community toilet including bath.	Community toilet excluding bath.	Rural sanitary mart or sanitary hardware outlet available near the village.	Community bio- gas or recycle of waste for productive use.	Post office(PO)	Sub post office (SPO)	Post & Telegraph office (P&TO)	Village Pin Code	Telephones (Land lines)	Public call office (PCO)	Mobile phone coverage	Name village	Sr.No.
47	48	49	50	51	52	53	54	55	56	57	2	1
No	No	No	No	b	Yes	b	431131	Yes	Yes	Yes	Sonna Thadi	70
No	No	No	No	a	a	a	431131	Yes	Yes	Yes	Nipani Takli	71
No	No	No	No	a	a	a	431131	a	a	Yes	Vasantnagar	72
No	No	No	No	c	c	c	431131	Yes	Yes	Yes	Shuklatirth Nimgaon	73
No	Yes	No	No	c	c	c	431131	Yes	Yes	Yes	Mogra	74
No	No	No	No	c	c	c	431131	Yes	a	Yes	Maltanda	75
No	No	No	No	c	c	c	431128	Yes	Yes	Yes	Pimpri Kh.	76
No	No	No	No	b	b	b	431128	Yes	Yes	Yes	Khatgavhan	77
No	Yes	No	No	a	a	a	431131	Yes	Yes	Yes	Chinchagavhan	78
No	No	No	No	a	Yes	a		Yes	Yes	Yes	Shelapuri	79
No	No	No	No	a	a	a	431131	a	a	a	Nandur	80
No	No	No	No	a	a	a	431131	a	a	Yes	Kedar Sangvi	81
No	No	No	No	a	a	a		Yes	a	Yes	Devkheda	82
											Manjlegaon (rural)	83
No	No	No	No	b	b	b	431131	Yes	Yes	Yes	Pawarwadi	84
No	No	No	No	b	b	b		Yes	Yes	Yes	Ghalatwadi	85
No	No	No	No	b	b	b		a	a	Yes	Hinganwadi	86
No	No	No	No	a	a	a		a	a	Yes	Dhorgaon	87
No	No	No	No	c	c	c		a	a	Yes	Renapuri	88
											Bramhagaon Devi	89
No	No	No	No	a	a	a		a	a	Yes	Punandgaon	90
No	No	No	No	a	a	a		Yes	Yes	Yes	Bramhagaon	91
No	No	No	No	a	a	a		Yes	a	Yes	Khanapur	92

**Census of India 2011 -
Amenities and**

Name of District:- Bid

Name of CD Block:- Manjlegaon

Sr.No.	Name village	Communication and transport facilities (If amenities available code -Yes is given except for Village Pin Code ,If not available within the village , the distance range code viz; a for < 5 Kms, b for 5-10 Kms and c for 10+ kms of nearest place where facility is available is given).									
		Internet cafes/ Common service centre (CSC)	Private courier facility	Bus service (Public & Private)	Railway stations	Auto/Modified Autos	Taxis and Vans	Tractors	Cycle-pulled rickshaws(Manual & Machine driven)	Carts driven by animals	Sea /River ferry service
1	2	58	59	60	61	62	63	64	65	66	67
70	Sonna Thadi	c	c	Yes	c	Yes	Yes	c		c	
71	Nipani Takli	b	b	Yes	c	b	b	c		c	
72	Vasantnagar	c	c	a	c	b	b	c		c	
73	Shuklatirth Nimgaon	c	c	Yes	c	b	b	c		c	
74	Mogra	c	c	Yes	c	Yes	Yes	c		c	
75	Maltanda	c	c	Yes	c	b	b	c		c	
76	Pimpri Kh.	c	c	Yes	c	b	b	c		c	
77	Khatgavhan	c	c	Yes	c	b	b	c		c	
78	Chinchagavhan	a	a	Yes	c	Yes	Yes	b	a	a	
79	Shelapuri	c	c	Yes	c	a	a	b		a	
80	Nandur	c	c	a	c	b	b	b		a	
81	Kedar Sangvi	c	c	a	c	b	b	b		a	
82	Devkheda	c	c	Yes	c	b	b	b		a	
83	Manjlegaon (rural)										
84	Pawarwadi	c	c	Yes	c	b	b	b		b	
85	Ghalatwadi	b	b	Yes	b	b	b	b		b	b
86	Hinganwadi	c	c	Yes	c	b	b	b		a	
87	Dhorgaon	b	b	Yes	c	b	b	b		b	b
88	Renapuri	a	a	Yes	c	a	a	b		a	
89	Bramhagaon Devi										
90	Punandgaon	a	a	Yes	c	a	a	b		a	a
91	Bramhagaon	a	a	Yes	a	a	a	b		a	a
92	Khanapur	a	a	Yes	c	a	a	b		a	a

VILLAGE DIRECTORY

Village Directory

Land use (As in 2009)

Location Code No:- 523

Location Code No:- 0270

Village connected to highways,village roads, banks & credit societies (If amenities available code -Yes is given, If not available within the village , the distance range code viz; a for < 5 Kms, b for 5-10 Kms and c for 10+ kms of nearest place where facility is available is given).												Name village	Sr.No.
Connected to national highway(NH)	Connected to state highway(SH)	Connected to major district road (MDR)	Connected to others district road	Pucca roads	Kutchcha roads	Water bounded macadam(WBM) roads	Navigable waterway (river/canal)(NW)	Footpaths (FP)	Commercial & Co-operative Banks	ATM	Agricultural Credit Societies		
68	69	70	71	72	73	74	75	76	77	78	79	2	1
b	b	Yes	Yes	Yes	Yes	Yes		Yes	c	c	Yes	Sonna Thadi	70
Yes	b	b	b	Yes	a	Yes		Yes	b	b	Yes	Nipani Takli	71
Yes	b	b	Yes	Yes	a	a		Yes	b	c	b	Vasantnagar	72
b	b	Yes	Yes	Yes	Yes	Yes		Yes	c	c	Yes	Shuklatirth Nimgaon	73
c	Yes	Yes	Yes	Yes	Yes	Yes		Yes	c	c	Yes	Mogra	74
c	c	c	Yes	Yes	Yes	Yes		Yes	c	c	a	Maltanda	75
c	c	c	Yes	Yes	Yes	Yes		Yes	c	c	Yes	Pimpri Kh.	76
c	c	c	Yes	Yes	Yes	Yes		Yes	c	c	Yes	Khatgavhan	77
Yes	Yes	Yes	Yes	Yes	a	Yes		Yes	a	a	Yes	Chinchagavhan	78
Yes	Yes	Yes	Yes	Yes	Yes	a		Yes	a	a	Yes	Shelapuri	79
Yes	Yes	Yes	Yes	Yes	a	Yes		Yes	a	c	a	Nandur	80
Yes	Yes	Yes	Yes	Yes	a	Yes		Yes	a	a	a	Kedar Sangvi	81
a	a	a	a	Yes	a	Yes		Yes	a	a	a	Devkheda	82
												Manjlegaon (rural)	83
Yes	Yes	Yes	Yes	Yes	a	a		Yes	b	b	Yes	Pawarwadi	84
Yes	Yes	Yes	Yes	Yes	Yes	a		Yes	b	b	Yes	Ghalatwadi	85
b	c	c	Yes	Yes	a	a		Yes	b	b	b	Hinganwadi	86
c	b	a	b	a	Yes	Yes		Yes	b	b	b	Dhorgaon	87
a	a	a	a	Yes	Yes	Yes		Yes	a	a	a	Renapuri	88
												Bramhagaon Devi	89
Yes	Yes	Yes	Yes	Yes	a	Yes		Yes	a	c	a	Punandgaon	90
Yes	Yes	Yes	Yes	Yes	a	Yes		Yes	a	a	Yes	Bramhagaon	91
Yes	Yes	Yes	Yes	Yes	a	Yes		Yes	a	a	a	Khanapur	92

Census of India 2011 -**Amenities and**

Name of District:- Bid

Name of CD Block:- Manjlegaon

Sr.No.	Name village	Availability of miscellaneous facilities (If amenities available code -Yes is given, If not available within the village , the distance range code viz; a for < 5 Kms, b for 5-10 Kms and c for 10+ kms of nearest place where facility is available is given).										
		Self-Help Group (SHG)	Public distribution system (PDS) shop	Mandis / Regular market	Weekly Haat	Agricultural marketing society	Integrated Child Development Scheme (Nutritional Centres)	Anganwadi Centre (Nutritional Centres)	Others (Nutritional Centres)	ASHA (Accredited Social Health Activist)	Community centre with/without TV	Sports Field,
1	2	80	81	82	83	84	85	86	87	88	89	90
70	Sonna Thadi	Yes	Yes	c	c	c	Yes	Yes	Yes	Yes	Yes	c
71	Nipani Takli	Yes	Yes	c	b	b	Yes	Yes	Yes	Yes	c	c
72	Vasantnagar	a	a	b	c	c	Yes	Yes	Yes	c	c	c
73	Shuklatirth Nimgaon	Yes	a	c	c	c	Yes	Yes	Yes	Yes	c	c
74	Mogra	Yes	Yes	c	Yes	c	Yes	Yes	Yes	Yes	Yes	c
75	Maltanda	Yes	Yes	c	c	c	Yes	Yes	Yes	c	c	c
76	Pimpri Kh.	Yes	Yes	c	a	c	Yes	Yes	Yes	Yes	c	c
77	Khatgavhan	Yes	Yes	b	b	c	Yes	Yes	Yes	Yes	c	c
78	Chinchagavhan	Yes	Yes	c	Yes	c	Yes	Yes	Yes	Yes	Yes	c
79	Shelapuri	Yes	Yes	a	a	a	Yes	Yes	Yes	Yes	c	c
80	Nandur	a	a	c	c	c	b	b	Yes	c	c	c
81	Kedar Sangvi	a	a	a	c	c	b	b	Yes	c	c	c
82	Devkheda	Yes	a	a	a	a	Yes	Yes	Yes	c	a	a
83	Manjlegaon (rural)											
84	Pawarwadi	Yes	a	b	b	b	Yes	Yes	Yes	Yes	c	c
85	Ghalatwadi	Yes	Yes	b	b	b	Yes	Yes	Yes	Yes	b	b
86	Hinganwadi	Yes	a	b	b	b	Yes	Yes	Yes	c	c	c
87	Dhorgaon	Yes	a	b	b	b	Yes	Yes	Yes	c	b	b
88	Renapuri	Yes	Yes	a	a	a	Yes	Yes	Yes	c	a	a
89	Bramhagaon Devi											
90	Punandgaon	Yes	a	a	a	a	Yes	Yes	Yes	c	a	a
91	Bramhagaon	Yes	Yes	a	a	a	Yes	Yes	Yes	Yes	a	a
92	Khanapur	Yes	Yes	a	a	a	Yes	Yes	Yes	c	a	a

VILLAGE DIRECTORY

Village Directory

Land use (As in 2009)

Location Code No:- 523

Location Code No:- 0270

Availability of miscellaneous facilities (If amenities available code -Yes is given, If not available within the village , the distance range code viz; a for < 5 Kms, b for 5-10 Kms and c for 10+ kms of nearest place where facility is available is given).							Availability of electricity (Yes/No)				Nearest Town			
Sports Club / Recreation Centre	Cinema / Video Hall	Public Library	Public Reading Room	Newspaper Supply	Assembly Polling station	Birth & Death Registration Office	Power Supply for Domestic Use (ED)	Power Supply for Agricultural Use (EAG)	Power Supply for Commercial Use (EC)	Power Supply for All Uses (EA)	Name	Distance range code i.e. a for < 5 Kms, b for 5-10 Kms and c for 10+ kms .	Name village	Sr.No.
91	92	93	94	95	96	97	98	99	100	101	102	103	2	1
c	c	c	c	Yes	Yes	Yes	Yes	Yes	Yes	Yes	Manjlegaon	c	Sonna Thadi	70
c	c	c	c	Yes	Yes	Yes	Yes	Yes	Yes	Yes	Manjlegaon	c	Nipani Takli	71
c	c	c	c	c	b	a	Yes	Yes	No	No	Manjlegaon	c	Vasantnagar	72
c	c	c	c	Yes	Yes	a	Yes	Yes	Yes	Yes	Manjlegaon	c	Shuklatirth Nimgaon	73
c	c	Yes	Yes	Yes	Yes	Yes	Yes	Yes	Yes	Yes	Manjlegaon	c	Mogra	74
c	c	c	c	c	b	Yes	Yes	Yes	Yes	Yes	Manjlegaon	c	Maltanda	75
c	c	c	c	Yes	Yes	a	Yes	Yes	Yes	Yes	Manjlegaon	c	Pimpri Kh.	76
c	c	c	c	Yes	Yes	Yes	Yes	Yes	Yes	Yes	Manjlegaon	c	Khatgavhan	77
c	c	Yes	Yes	Yes	Yes	Yes	Yes	Yes	Yes	Yes	Manjlegaon	a	Chinchagavhan	78
c	c	c	c	Yes	Yes	Yes	Yes	Yes	Yes	Yes	Manjlegaon	a	Shelapuri	79
c	c	c	c	c	b	a	Yes	Yes	No	No	Manjlegaon	a	Nandur	80
c	c	c	c	a	a	a	Yes	Yes	No	No	Manjlegaon	a	Kedar Sangvi	81
a	a	a	a	a	a	a	Yes	Yes	Yes	Yes	Manjlegaon	a	Devkheda	82
													Manjlegaon (rural)	83
c	c	c	c	Yes	Yes	a	Yes	Yes	Yes	Yes	Manjlegaon	b	Pawarwadi	84
b	b	b	b	Yes	Yes	Yes	Yes	Yes	Yes	Yes	Manjlegaon	b	Ghalatwadi	85
c	c	c	c	c	b	a	Yes	Yes	No	No	Manjlegaon	a	Hinganwadi	86
b	b	b	b	b	b	a	Yes	Yes	No	No	Manjlegaon	b	Dhorgaon	87
a	a	a	a	c	b	a	Yes	Yes	No	No	Manjlegaon	a	Renapuri	88
													Bramhagaon Devi	89
a	a	a	a	a	a	a	Yes	Yes	No	No	Manjlegaon	a	Punandgaon	90
a	a	a	a	Yes	Yes	a	Yes	Yes	Yes	Yes	Manjlegaon	a	Bramhagaon	91
a	a	a	a	c	b	Yes	Yes	Yes	Yes	Yes	Manjlegaon	a	Khanapur	92

Census of India 2011 -**Amenities and**

Name of District:- Bid

Name of CD Block:- Manjlegaon

Sr.No.	Name village	Land Use											
		Area under different types of land use (in hectares rounded up to one decimal place)											
		Forests	Area under Non-agricultural Uses	Barren and Un-cultivable land	Permanent Pastures and Other Grazing Lands	Land Under Miscellaneous Tree Crops etc.	Culturable Waste Land	Fallow lands other than current fallows	Current Fallows	Net Area Sown	Total Irrigated Land Area	Total Un-irrigated Land Area	
1	2	104	105	106	107	108	109	110	111	112	113	114	
70	Sonna Thadi	0	81	0	0	0	0	0	0	0	809	215	594
71	Nipani Takli	0	26.6	0	0	0	50	0	0	0	514.9	410	104.9
72	Vasantnagar	0	2	0	0	0	0	0	0	0	277.5	0	277.5
73	Shuklatirth Nimgaon	0	59	0	0	0	0	0	0	0	518	165	353
74	Mogra	0	18.7	37	7.1	0	0	0	4	1141.4	440	701.4	
75	Maltanda	0	5	7	0	0	0	0	5	687	300	387	
76	Pimpri Kh.	0	12	30.8	4.9	0	0	0	0	541.2	150	391.2	
77	Khatgavhan	0	2	0	0	0	0	0	0	241	143	98	
78	Chinchagavhan	0	2	0	0	0	308.5	0	0	102.5	0	102.5	
79	Shelapuri	0	2	0	0	0	404.9	0	0	56.1	8	48.1	
80	Nandur	0	2	0	0	0	144	0	0	0	0	0	
81	Kedar Sangvi	0	2	0	0	0	238	0	0	0	0	0	
82	Devkheda	0	2	0	0	0	3.6	0	0	291.4	0	291.4	
83	Manjlegaon (rural)	0	0	0	0	0	0	0	0	2248	0	2248	
84	Pawarwadi	0	11.7	0	0	0	2.2	0	0	441.2	60	381.2	
85	Ghalatwadi	0	4	11.6	5	4	10	0	4	780.1	110	670.1	
86	Hinganwadi	0	0	0	0	0	0	0	0	0	0	0	
87	Dhorgaon	0	2	0	0	0	494.5	0	0	5.5	0	5.5	
88	Renapuri	0	2	0.5	0.9	0	0	0	0	340.6	205.5	135	
89	Bramhagaon Devi	0	0	0	0	0	0	0	0	219	0	219	
90	Punandgaon	0	2	0	0	0	172.2	0	0	294.8	0	294.8	
91	Bramhagaon	0	2	0	0	0	474	0	0	21	0	21	
92	Khanapur	0	2	0	0	0	385	0	0	103	0	103	

VILLAGE DIRECTORY

Village Directory

Land use (As in 2009)

Location Code No:- 523

Location Code No:- 0270

Land Use					Name of three most important commodities manufactured			Name of Village	Serial Number
Area irrigated by source (in hectare).					First	Second	Third		
Canals (C)	Wells/Tube-wells(W/TW)	Tanks/Lakes(T/L)	Water Falls(WF)	Others(O)					
115	116	117	118	119	120	121	122	2	1
130	70	0	0	15				Sonna Thadi	70
300	110	0	0	0				Nipani Takli	71
0	0	0	0	0				Vasantnagar	72
35	40	0	0	90				Shuklatirth Nimgaon	73
300	50	50	0	40	Jaggery			Mogra	74
200	100	0	0	0				Maltanda	75
60	90	0	0	0				Pimpri Kh.	76
50	50	0	0	43				Khatgavhan	77
0	0	0	0	0				Chinchagavhan	78
0	8	0	0	0				Shelapuri	79
0	0	0	0	0				Nandur	80
0	0	0	0	0				Kedar Sangvi	81
0	0	0	0	0				Devkheda	82
0	0	0	0	0				Manjlegaon (rural)	83
45	15	0	0	0				Pawarwadi	84
60	50	0	0	0				Ghalatwadi	85
0	0	0	0	0				Hinganwadi	86
0	0	0	0	0				Dhorgaon	87
205.5	0	0	0	0				Renapuri	88
0	0	0	0	0				Bramhagaon Devi	89
0	0	0	0	0				Punandgaon	90
0	0	0	0	0				Bramhagaon	91
0	0	0	0	0				Khanapur	92

**Census of India 2011 -
Amenities and**

Name of District:- Bid

Name of CD Block:- Manjlegaon

Sr.No.	Name village	Location code no.	Total area of the village (in hectares rounded up to one decimal place)	Total population (2011 census)	Number of households (2011 census)	Number of educational amenities available. (If not available within the village , the distance range code viz; a for < 5 Kms, b for 5-10 Kms and c for 10+ kms of nearest place where facility is available is given).									
						Pre-Primary school (PP)	Primary school (P)	Middle school (M)	Secondary School (S)	Senior Secondary school (SS)	Degree college of arts science & commerce (ASC)	Engineering college(EC)	Medical college (MC)	Management institute (MI)	Polytechnic (Pt)
1	2	3	4	5	6	7	8	9	10	11	12	13	14	15	16
93	Pathrud	559384	2372	11287	2197	1	8	3	2	1	b	c	c	c	c
94	Lahamewadi	559385	1927	1211	233	3	1	1	1	a	b	c	c	c	c
95	Shindewadi	559386	719	695	129	1	1	1	a	a	c	c	c	c	c
96	Pandharwadi	559387	0	0	0										
97	Laul	559388	1525.8	4349	949	4	6	2	1	b	b	c	c	c	c
98	Rajewadi	559389	1148.2	3398	687	5	2	1	1	1	c	c	c	c	c
99	Talewadi	559390	559	1511	314	5	2	1	c	b	b	c	c	c	c
100	Nitrud	559391	1876.6	6208	1256	3	7	2	1	1	a	c	c	c	c
101	Anadwadi	559392	93.7	504	103	4	1	1	1	b	b	c	c	c	c
102	Sultanpur	559393	174.2	637	121	1	1	a	c	c	c	c	c	c	c
103	Takarwadi	559394	266.2	683	141	1	1	a	a	b	b	c	c	c	c
104	Lamanwadi	559395	458.7	379	65	2	1	c	a	c	c	c	c	c	c
105	Anandgaon	559396	1792	3069	675	1	2	1	c	c	c	c	c	c	c
106	Godavari Tanda	559397	451.7	1459	294	5	2	2	1	b	c	c	c	c	c
107	Longaon	559398	829.1	2167	439	1	2	1	c	c	c	c	c	c	c
108	Kothrul	559399	1139.1	1734	339	3	2	1	b	b	c	c	c	c	c
109	Salegaon	559400	512.5	1148	235	3	1	a	b	b	c	c	c	c	c
110	Nathnagar Tanda	559401	196.7	543	101	1	1	1	b	c	c	c	c	c	c
111	Jivanapur	559402	354.2	332	64	1	1	a	b	c	c	c	c	c	c
112	Simri Pargaon	559403	1148	1535	396	1	2	1	a	c	c	c	c	c	c
113	Ekburjiwadi	559404	460.4	654	132	3	1	a	a	c	c	c	c	c	c
114	Umri Bk.	559405	816.9	2518	533	1	3	2	1	c	c	c	c	c	c
115	Devla Kh.	559406	453	640	135	3	1	a	c	c	c	c	c	c	c

VILLAGE DIRECTORY

Village Directory

Land use (As in 2009)

Location Code No:- 523

Location Code No:- 0270

Number of educational amenities available. (If not available within the village , the distance range code viz; a for < 5 Kms, b for 5-10 Kms and c for 10+ kms of nearest place where facility is available is given).				Number of Medical Amenities available. (If not available within the village , the distance range code viz; a for < 5 Kms, b for 5-10 Kms and c for 10+ kms of nearest place where facility is available is given).										Name village	Sr.No.	
Vocational training school /ITI	Non-formal training centre (NFTC)	Special school for disabled (SSD)	Others (specify)	Community health centre (CHC)	Primary health centre (PHC)	Primary health sub centre (PHS)	Maternity and child welfare centre (MCW)	T.B. clinic (TBC)	Hospital-allopathic (HA)	Hospital-alternative medicine (HO)	Dispensary (D)	Veterinary hospital (VH)	Mobile health clinic (MHC)			Family welfare centre (FWC)
17	18	19	20	21	22	23	24	25	26	27	28	29	30	31	2	1
1	c	b	1	c	1	1	1	1	1	c	1	c		1	Pathrud	93
c	c	b		c	c	b	c	c	c	c	c	1	c	c	Lahamewadi	94
c	c	c		c	c	b	c	c	c	c	c	1	c	c	Shindewadi	95
															Pandharwadi	96
b	c	b		c	c	a	c	c	c	c	c	a	b	c	Laul	97
c	c	c		c	c	b	c	c	c	c	c	c	c	c	Rajewadi	98
c	c	c		c	c	a	c	c	c	c	c	a	c	c	Talewadi	99
c	c	c		c	c	1	c	c	c	c	c	1	c	c	Nitrud	100
c	c	c	1	c	c	a	c	c	c	c	c	a	c	c	Anadwadi	101
c	c	c	1	c	c	b	c	c	c	c	c	b	c	c	Sultanpur	102
c	c	c		c	c	a	c	c	c	c	c	a	c	c	Takarwadi	103
c	c	c		c	c	a	c	c	c	c	c	a	c	c	Lamanwadi	104
c	c	c		c	c	b	c	c	c	c	c	c	c	c	Anandgaon	105
c	c	c	1	c	c	b	c	c	c	c	c	b	c	c	Godavari Tanda	106
c	c	c		c	c	1	c	c	c	c	c	b	c	c	Longaon	107
c	c	c		c	c	b	c	c	c	c	c	b	c	c	Kothrul	108
c	c	c		c	c	b	c	c	c	c	c	b	c	c	Salegaon	109
c	c	c	1	c	c	b	c	c	c	c	c	b	c	c	Nathnagar Tanda	110
c	c	c		c	c	b	c	c	c	c	c	b	c	c	Jivanapur	111
c	c	c		c	c	b	c	c	c	c	c	b	c	c	Simri Pargaon	112
c	c	c		c	c	b	c	c	c	c	c	b	c	c	Ekburjiwadi	113
c	c	c		c	c	1	c	c	c	c	c	c	c	c	Umri Bk.	114
c	c	c		c	c	a	c	c	c	c	c	a	c	c	Devla Kh.	115

**Census of India 2011 -
Amenities and**

Name of District:- Bid

Name of CD Block:- Manjlegaon

Sr.No.	Name village	Number of Non-Government Medical Amenities available.							Availability of drinking water - Yes / No							
		Charitable non Govt. hospital/Nursing home.	Medical practitioner with MBBS Degree	Medical practitioner with other degree	Medical practitioner with no degree	Traditional practitioner and faith healer .	Medicine Shop	Others	Tap water (Treated/Untreated)	Well water (Covered / Uncovered well)	Hand Pump	Tube wells / Bore well	Spring	River / Canal	Tank / Pond / Lake	Others
1	2	32	33	34	35	36	37	38	39	40	41	42	43	44	45	46
93	Pathrud	0	1	1	0	0	1	0	Yes	Yes	Yes	Yes	No	No	No	No
94	Lahamewadi	0	1	2	0	0	2	0	No	Yes	Yes	Yes	No	No	No	No
95	Shindewadi	0	0	0	0	0	0	0	No	Yes	Yes	Yes	No	Yes	No	No
96	Pandharwadi															
97	Laul	0	0	1	0	0	1	0	Yes	Yes	Yes	Yes	No	No	No	No
98	Rajewadi	0	0	1	0	0	1	0	Yes	Yes	Yes	No	No	Yes	No	No
99	Talewadi	0	0	1	0	0	0	0	No	Yes	Yes	No	No	No	No	No
100	Nitrud	0	1	1	0	0	1	0	Yes	Yes	Yes	No	No	No	Yes	No
101	Anadwadi	0	0	0	0	0	0	0	No	Yes	Yes	No	No	No	No	No
102	Sultanpur	0	0	0	0	0	0	0	No	Yes	Yes	No	No	No	No	No
103	Takarwadi	0	0	0	0	0	0	0	Yes	Yes	Yes	No	No	No	No	No
104	Lamanwadi	0	0	0	0	0	0	0	Yes	No	Yes	No	No	No	No	No
105	Anandgaon	0	0	1	0	0	1	0	Yes	Yes	Yes	No	Yes	No	No	No
106	Godavari Tanda	0	0	1	0	0	0	0	No	Yes	Yes	Yes	No	No	No	No
107	Longaon	0	0	1	0	0	0	0	Yes	Yes	Yes	Yes	No	Yes	No	No
108	Kothrul	0	0	1	0	0	0	0	No	Yes	Yes	No	No	Yes	No	No
109	Salegaon	0	0	1	0	0	0	0	No	Yes	Yes	No	No	Yes	No	No
110	Nathnagar Tanda	0	0	0	0	0	0	0	No	Yes	Yes	No	No	Yes	No	No
111	Jivanapur	0	0	0	0	0	0	0	No	Yes	Yes	No	No	Yes	No	No
112	Simri Pargaon	0	0	1	0	0	0	0	No	Yes	Yes	Yes	No	Yes	No	No
113	Ekburjiwadi	0	0	0	0	0	0	0	No	Yes	Yes	No	No	Yes	No	No
114	Umri Bk.	0	0	1	0	0	0	0	Yes	Yes	Yes	Yes	No	Yes	No	No
115	Devla Kh.	0	0	0	0	0	0	0	No	Yes	Yes	Yes	No	No	No	No

VILLAGE DIRECTORY

Village Directory

Land use (As in 2009)

Location Code No:- 523

Location Code No:- 0270

Availability of toilet & others Yes / No				Communication and transport facilities (If amenities available code -Yes is given except for Village Pin Code ,If not available within the village , the distance range code viz; a for < 5 Kms, b for 5-10 Kms and c for 10+ kms of nearest place where facility is available is given).							Name village	Sr.No.
Community toilet including bath.	Community toilet excluding bath.	Rural sanitary mart or sanitary hardware outlet available near the village.	Community bio- gas or recycle of waste for productive use.	Post office(PO)	Sub post office (SPO)	Post & Telegraph office (P&TO)	Village Pin Code	Telephones (Land lines)	Public call office (PCO)	Mobile phone coverage		
47	48	49	50	51	52	53	54	55	56	57	2	1
Yes	Yes	Yes	No	Yes	c	Yes	431131	Yes	Yes	Yes	Pathrud	93
No	No	No	No	b	Yes	b		Yes	Yes	Yes	Lahamewadi	94
No	No	No	No	a	a	a	431131	a	a	Yes	Shindewadi	95
											Pandharwadi	96
No	Yes	No	No	Yes	c	Yes		Yes	Yes	Yes	Laul	97
No	Yes	No	No	Yes	c	Yes	431131	Yes	Yes	Yes	Rajewadi	98
No	No	No	No	c	Yes	c	431131	Yes	Yes	Yes	Talewadi	99
No	Yes	No	No	Yes	c	Yes	431131	Yes	Yes	Yes	Nitrud	100
No	No	No	No	c	c	c	431131	a	a	Yes	Anadwadi	101
No	No	No	No	c	c	c	431131	b	b	Yes	Sultanpur	102
No	No	No	No	c	c	c	431131	a	a	Yes	Takarwadi	103
No	No	No	No	c	c	c	431131	a	a	Yes	Lamanwadi	104
No	Yes	No	No	Yes	c	Yes	431131	Yes	Yes	Yes	Anandgaon	105
No	No	No	No	c	Yes	c		Yes	Yes	Yes	Godavari Tanda	106
No	No	No	No	b	b	b		Yes	Yes	Yes	Longaon	107
No	No	No	No	c	c	c		Yes	Yes	Yes	Kothrul	108
No	No	No	No	c	c	c		Yes	Yes	Yes	Salegaon	109
No	No	No	No	c	c	c		a	a	Yes	Nathnagar Tanda	110
No	No	No	No	c	c	c		a	a	Yes	Jivanapur	111
No	No	No	No	c	c	c		Yes	Yes	Yes	Simri Pargaon	112
No	No	No	No	c	c	c		a	a	Yes	Ekburjiwadi	113
No	No	No	No	c	Yes	c	431128	Yes	Yes	Yes	Umri Bk.	114
No	No	No	No	a	a	a		a	a	Yes	Devla Kh.	115

**Census of India 2011 -
Amenities and**

Name of District:- Bid

Name of CD Block:- Manjlegaon

Sr.No.	Name village	Communication and transport facilities (If amenities available code -Yes is given except for Village Pin Code ,If not available within the village , the distance range code viz; a for < 5 Kms, b for 5-10 Kms and c for 10+ kms of nearest place where facility is available is given).									
		Internet cafes/ Common service centre (CSC)	Private courier facility	Bus service (Public & Private)	Railway stations	Auto/Modified Autos	Taxis and Vans	Tractors	Cycle-pulled rickshaws(Manual & Machine driven)	Carts driven by animals	Sea /River ferry service
1	2	58	59	60	61	62	63	64	65	66	67
93	Pathrud	Yes	Yes	Yes	c	Yes	Yes	c		c	
94	Lahamewadi	c	c	Yes	c	b	b	b		b	
95	Shindewadi	c	c	Yes	c	b	b	c		c	
96	Pandharwadi										
97	Laul	b	b	Yes	c	Yes	Yes	b		b	
98	Rajewadi	c	c	Yes	c	Yes	Yes	c		c	
99	Talewadi	c	c	Yes	c	c	c	c		c	
100	Nitrud	Yes	Yes	Yes	c	Yes	Yes	c		c	
101	Anadwadi	c	c	Yes	a	b	b	c		c	
102	Sultanpur	c	c	Yes	c	b	b	c		c	
103	Takarwadi	c	c	Yes	c	c	c	c		c	
104	Lamanwadi	c	c	a	c	b	b	c		c	
105	Anandgaon	c	c	Yes	c	Yes	Yes	c		c	
106	Godavari Tanda	c	c	Yes	c	b	b	c		c	
107	Longaon	c	c	Yes	c	Yes	Yes	c		c	
108	Kothrul	c	c	Yes	c	b	b	c		c	
109	Salegaon	c	c	Yes	c	b	b	c		c	
110	Nathnagar Tanda	c	c	Yes	c	b	b	c		c	
111	Jivanapur	c	c	a	c	b	b	c		c	
112	Simri Pargaon	c	c	Yes	c	b	b	c		c	
113	Ekburjiwadi	c	c	Yes	c	b	b	c		c	
114	Umri Bk.	c	c	Yes	c	Yes	Yes	c		c	
115	Devla Kh.	c	c	Yes	c	b	b	c		c	

VILLAGE DIRECTORY

Village Directory

Land use (As in 2009)

Location Code No:- 523

Location Code No:- 0270

Village connected to highways,village roads, banks & credit societies (If amenities available code -Yes is given, If not available within the village , the distance range code viz; a for < 5 Kms, b for 5-10 Kms and c for 10+ kms of nearest place where facility is available is given).												Name village	Sr.No.
Connected to national highway(NH)	Connected to state highway(SH)	Connected to major district road (MDR)	Connected to others district road	Pucca roads	Kutchcha roads	Water bounded macadam(WBM) roads	Navigable waterway (river/canal)(NW)	Footpaths (FP)	Commercial & Co-operative Banks	ATM	Agricultural Credit Societies		
68	69	70	71	72	73	74	75	76	77	78	79	2	1
b	Yes	Yes	b	Yes	Yes	a		Yes	Yes	Yes	Yes	Pathrud	93
c	b	Yes	b	a	Yes	Yes		Yes	Yes	Yes	Yes	Lahamewadi	94
c	a	Yes	Yes	Yes	Yes	a		Yes	c	c	a	Shindewadi	95
												Pandharwadi	96
b	c	Yes	b	Yes	Yes	Yes		Yes	b	b	Yes	Laul	97
c	b	b	Yes	a	Yes	b		Yes	Yes	c	Yes	Rajewadi	98
c	Yes	Yes	Yes	Yes	Yes	Yes		Yes	a	c	Yes	Talewadi	99
c	Yes	Yes	Yes	Yes	a	a		Yes	c	c	Yes	Nitrud	100
c	a	a	Yes	Yes	Yes	Yes		Yes	c	c	a	Anadwadi	101
c	b	b	b	a	Yes	Yes		Yes	b	c	b	Sultanpur	102
c	Yes	Yes	Yes	Yes	Yes	Yes		Yes	a	c	a	Takarwadi	103
c	a	a	a	Yes	Yes	Yes		Yes	a	c	a	Lamanwadi	104
b	b	b	Yes	Yes	b	b		Yes	c	c	Yes	Anandgaon	105
c	c	b	Yes	Yes	a	a		Yes	c	c	Yes	Godavari Tanda	106
c	c	b	c	Yes	a	a		Yes	c	c	Yes	Longaon	107
c	c	b	Yes	Yes	a	a		Yes	c	c	Yes	Kothrul	108
c	c	c	b	Yes	a	a		Yes	c	c	Yes	Salegaon	109
c	c	b	Yes	Yes	a	a		Yes	c	c	a	Nathnagar Tanda	110
c	c	b	Yes	Yes	a	a		Yes	c	c	a	Jivanapur	111
c	c	c	Yes	Yes	a	a		Yes	a	c	Yes	Simri Pargaon	112
c	c	c	Yes	Yes	a	a		Yes	c	c	a	Ekburjiwadi	113
c	c	c	c	Yes	Yes	Yes		Yes	c	c	Yes	Umri Bk.	114
c	c	c	Yes	Yes	a	a		Yes	c	c	a	Devla Kh.	115

Census of India 2011 -**Amenities and**

Name of District:- Bid

Name of CD Block:- Manjlegaon

Sr.No.	Name village	Availability of miscellaneous facilities (If amenities available code -Yes is given, If not available within the village , the distance range code viz; a for < 5 Kms, b for 5-10 Kms and c for 10+ kms of nearest place where facility is available is given).										
		Self-Help Group (SHG)	Public distribution system (PDS) shop	Mandis / Regular market	Weekly Haat	Agricultural marketing society	Integrated Child Development Scheme (Nutritional Centres)	Anganwadi Centre (Nutritional Centres)	Others (Nutritional Centres)	ASHA (Accredited Social Health Activist)	Community centre with/without TV	Sports Field,
1	2	80	81	82	83	84	85	86	87	88	89	90
93	Pathrud	Yes	Yes	Yes	Yes	b	Yes	Yes	Yes	Yes	Yes	Yes
94	Lahamewadi	Yes	Yes	c	a	c	Yes	Yes	Yes	Yes	c	c
95	Shindewadi	Yes	Yes	c	a	c	Yes	Yes	Yes	c	c	c
96	Pandharwadi											
97	Laul	Yes	Yes	b	Yes	b	Yes	Yes	Yes	Yes	Yes	c
98	Rajewadi	Yes	Yes	c	Yes	c	Yes	Yes	Yes	Yes	Yes	c
99	Talewadi	Yes	Yes	c	a	c	Yes	Yes	Yes	Yes	c	c
100	Nitrud	Yes	Yes	Yes	Yes	c	Yes	Yes	Yes	Yes	Yes	c
101	Anadwadi	Yes	Yes	c	a	c	Yes	Yes	Yes	c	c	c
102	Sultanpur	Yes	Yes	c	c	c	Yes	Yes	Yes	c	c	c
103	Takarwadi	Yes	Yes	a	a	c	Yes	Yes	Yes	c	c	c
104	Lamanwadi	a	a	a	a	c	Yes	Yes	Yes	c	c	c
105	Anandgaon	Yes	Yes	c	Yes	c	Yes	Yes	Yes	Yes	Yes	c
106	Godavari Tanda	Yes	Yes	c	b	b	Yes	Yes	Yes	Yes	c	c
107	Longaon	Yes	Yes	c	b	b	Yes	Yes	Yes	Yes	Yes	c
108	Kothrul	Yes	Yes	c	b	c	Yes	Yes	Yes	Yes	c	c
109	Salegaon	Yes	Yes	c	c	c	Yes	Yes	Yes	Yes	c	c
110	Nathnagar Tanda	Yes	Yes	b	b	c	Yes	Yes	Yes	c	c	c
111	Jivanapur	a	a	c	c	c	Yes	Yes	Yes	c	c	c
112	Simri Pargaon	Yes	a	c	c	c	Yes	Yes	Yes	Yes	c	c
113	Ekburjiwadi	Yes	Yes	c	b	c	Yes	Yes	Yes	c	c	c
114	Umri Bk.	Yes	Yes	c	b	c	Yes	Yes	Yes	Yes	Yes	c
115	Devla Kh.	Yes	Yes	c	b	b	Yes	Yes	Yes	c	c	c

VILLAGE DIRECTORY

Village Directory

Land use (As in 2009)

Location Code No:- 523

Location Code No:- 0270

Availability of miscellaneous facilities (If amenities available code -Yes is given, If not available within the village , the distance range code viz; a for < 5 Kms, b for 5-10 Kms and c for 10+ kms of nearest place where facility is available is given).							Availability of electricity (Yes/No)				Nearest Town			
Sports Club / Recreation Centre	Cinema / Video Hall	Public Library	Public Reading Room	Newspaper Supply	Assembly Polling station	Birth & Death Registration Office	Power Supply for Domestic Use (ED)	Power Supply for Agricultural Use (EAG)	Power Supply for Commercial Use (EC)	Power Supply for All Uses (EA)	Name	Distance range code i.e. a for < 5 Kms, b for 5-10 Kms and c for 10+ kms .	Name village	Sr.No.
91	92	93	94	95	96	97	98	99	100	101	102	103	2	1
Yes	c	Yes	Yes	Yes	Yes	Yes	Yes	Yes	Yes	Yes	Manjlegaon	c	Pathrud	93
c	c	Yes	Yes	Yes	Yes	Yes	Yes	Yes	Yes	Yes	Manjlegaon	b	Lahamewadi	94
c	c	c	c	c	b	Yes	Yes	Yes	No	No	Manjlegaon	c	Shindewadi	95
													Pandharwadi	96
c	c	Yes	Yes	Yes	Yes	Yes	Yes	Yes	Yes	Yes	Manjlegaon	b	Laul	97
c	c	Yes	Yes	Yes	Yes	Yes	Yes	Yes	Yes	Yes	Manjlegaon	c	Rajewadi	98
c	c	c	c	Yes	Yes	Yes	Yes	Yes	Yes	Yes	Manjlegaon	c	Talewadi	99
c	c	Yes	Yes	Yes	Yes	Yes	Yes	Yes	Yes	Yes	Manjlegaon	c	Nitrud	100
c	c	c	c	c	b	Yes	Yes	Yes	No	No	Manjlegaon	c	Anadwadi	101
c	c	c	c	b	b	a	Yes	Yes	No	No	Manjlegaon	c	Sultanpur	102
c	c	c	c	c	b	a	Yes	Yes	No	No	Manjlegaon	c	Takarwadi	103
c	c	c	c	a	a	a	Yes	Yes	No	No	Manjlegaon	c	Lamanwadi	104
c	c	Yes	Yes	Yes	Yes	Yes	Yes	Yes	Yes	Yes	Manjlegaon	c	Anandgaon	105
c	c	c	c	Yes	Yes	Yes	Yes	Yes	Yes	Yes	Manjlegaon	c	Godavari Tanda	106
c	c	c	c	Yes	Yes	Yes	Yes	Yes	Yes	Yes	Manjlegaon	c	Longaon	107
c	c	c	c	Yes	Yes	Yes	Yes	Yes	Yes	Yes	Manjlegaon	c	Kothrul	108
c	c	c	c	Yes	Yes	Yes	Yes	Yes	Yes	Yes	Manjlegaon	c	Salegaon	109
c	c	c	c	c	b	Yes	Yes	Yes	No	No	Manjlegaon	c	Nathnagar Tanda	110
c	c	c	c	c	b	a	Yes	Yes	No	No	Manjlegaon	c	Jivanapur	111
c	c	c	c	Yes	Yes	Yes	Yes	Yes	Yes	Yes	Manjlegaon	c	Simri Pargaon	112
c	c	c	c	c	b	Yes	Yes	Yes	No	No	Manjlegaon	c	Ekburjiwadi	113
c	c	c	c	Yes	Yes	Yes	Yes	Yes	Yes	Yes	Manjlegaon	c	Umri Bk.	114
c	c	c	c	c	b	Yes	Yes	Yes	No	No	Manjlegaon	c	Devla Kh.	115

**Census of India 2011 -
Amenities and**

Name of District:- Bid

Name of CD Block:- Manjlegaon

Sr.No.	Name village	Land Use											
		Area under different types of land use (in hectares rounded up to one decimal place)											
		Forests	Area under Non-agricultural Uses	Barren and Un-cultivable land	Permanent Pastures and Other Grazing Lands	Land Under Miscellaneous Tree Crops etc.	Culturable Waste Land	Fallow lands other than current fallows	Current Fallows	Net Area Sown	Total Irrigated Land Area	Total Un-irrigated Land Area	
1	2	104	105	106	107	108	109	110	111	112	113	114	
93	Pathrud	0	2	0	0	0	0	0	0	0	2370	130	2240
94	Lahamewadi	0	2	0	6	0	0	0	0	0	1919	62	1857
95	Shindewadi	0	2	6	7	0	0	0	0	0	704	18	686
96	Pandharwadi	0	0	0	0	0	0	0	0	0	0	0	0
97	Laul	0	71.9	0	0	0	0	0	0	0	1453.8	200	1253.8
98	Rajewadi	0	49.6	13.9	0	0	0	0	0	0	1084.7	184	900.7
99	Talewadi	0	1.2	0	0	0	0	7.4	0	0	550.4	18.2	532.2
100	Nitrud	0	19.1	167.2	0	0	0	9.1	0	0	1681.2	270.1	1411.1
101	Anadwadi	0	2.8	0	0	0	0	0	0	3.1	87.8	10.2	77.6
102	Sultanpur	0	2.8	0	0	0	0	3.1	0	0	168.4	28	140.4
103	Takarwadi	0	1.1	0	0	0	0	4.1	0	0	261	15.6	245.4
104	Lamanwadi	0	2.5	0	0	0	0	3.6	0	0	452.6	15.2	437.4
105	Anandgaon	0	34.9	0	0	0	0	180.9	0	0	1576.2	262	1314.2
106	Godavari Tanda	0	2	0	0	0	0	0	0	0	449.7	0	449.7
107	Longaon	0	94.2	0	0	0	0	31.2	0	0	703.8	155.1	548.6
108	Kothrul	0	10	31.8	14.6	0	0	8	7.3	0	1067.4	257	810.4
109	Salegaon	0	2.1	2.5	8.3	0	0	0	0	0	499.6	164	335.6
110	Nathnagar Tanda	0	1.2	5	0	0	0	0	0	0	190.5	0	190.5
111	Jivanapur	15	2.1	5.3	0	0	0	0	0	0	331.8	82	249.8
112	Simri Pargaon	0	19.1	0	0	0	0	17	0	0	1111.9	46.2	1065.7
113	Ekburjiwadi	0	2.8	11.8	0	0	0	0	0	0	445.8	63	382.8
114	Umri Bk.	0	2.2	93.7	10.1	0	0	0	0	0	710.9	210.9	500
115	Devla Kh.	0	33.9	0	0	0	0	41.4	0	0	377.6	106	271.6

VILLAGE DIRECTORY

Village Directory

Land use (As in 2009)

Location Code No:- 523

Location Code No:- 0270

Land Use					Name of three most important commodities manufactured			Name of Village	Serial Number
Area irrigated by source (in hectare).					First	Second	Third		
Canals (C)	Wells/Tube-wells(W/TW)	Tanks/Lakes(T/L)	Water Falls(WF)	Others(O)					
115	116	117	118	119	120	121	122	2	1
100	30	0	0	0				Pathrud	93
0	0	62	0	0				Lahamewadi	94
0	18	0	0	0				Shindewadi	95
0	0	0	0	0				Pandharwadi	96
0	200	0	0	0	Jaggery			Laul	97
0	184	0	0	0				Rajewadi	98
0	18.2	0	0	0				Talewadi	99
80.6	189.5	0	0	0				Nitrud	100
0	10.2	0	0	0				Anadwadi	101
0	28	0	0	0				Sultanpur	102
0	15.6	0	0	0				Takarwadi	103
0	15.2	0	0	0				Lamanwadi	104
180	82	0	0	0				Anandgaon	105
0	0	0	0	0				Godavari Tanda	106
84.3	70.8	0	0	0				Longaon	107
225	20	0	0	12				Kothrul	108
140	16	0	0	8				Salegaon	109
0	0	0	0	0				Nathnagar Tanda	110
30	48	0	0	4				Jivanapur	111
16.2	30	0	0	0				Simri Pargaon	112
20	38	0	0	5				Ekburjiwadi	113
200	10.9	0	0	0				Umri Bk.	114
65.6	40.5	0	0	0				Devla Kh.	115

**Census of India 2011 -
Amenities and**

Name of District:- Bid

Name of CD Block:- Manjlegaon

Sr.No.	Name village	Location code no.	Total area of the village (in hectares rounded up to one decimal place)	Total population (2011 census)	Number of households (2011 census)	Number of educational amenities available. (If not available within the village , the distance range code viz; a for < 5 Kms, b for 5-10 Kms and c for 10+ kms of nearest place where facility is available is given).									
						Pre-Primary school (PP)	Primary school (P)	Middle school (M)	Secondary School (S)	Senior Secondary school (SS)	Degree college of arts science & commerce (ASC)	Engineering college(EC)	Medical college (MC)	Management institute (MI)	Polytechnic (Pt)
1	2	3	4	5	6	7	8	9	10	11	12	13	14	15	16
116	Belura	559407	1159	1359	292	1	2	1	b	b	c	c	c	c	c
117	Alapur	559408	355	1079	217	1	1	a	b	b	c	c	c	c	c
118	Nakhalgaon	559409	1233	2234	473	1	2	1	a	a	c	c	c	c	c
119	Pimpalgaon Nakhale	559410	407.7	1011	219	3	1	a	a	a	c	c	c	c	c
120	Babhalgaon	559411	982	1848	394	1	2	1	b	b	c	c	c	c	c
121	Shindewadi	559412	1856	1776	343	3	2	1	1	c	c	c	c	c	c
122	Dindrud	559413	1440	6579	1441	3	4	4	2	2	b	c	c	c	c
123	Chopanwadi	559414	157	604	133	4	1	a	c	b	c	c	c	c	c
124	Wangi Bk.	559415	1542.4	2409	475	1	2	1	c	c	c	c	c	c	c
125	Khadewadi	559416	424.7	688	146	3	1	1	1	c	c	c	c	c	c
Block T O T A L :			95240.9	205728	44134	261	217	103	34	10	0	0	0	0	0

VILLAGE DIRECTORY

Village Directory

Land use (As in 2009)

Location Code No:- 523

Location Code No:- 0270

Number of educational amenities available. (If not available within the village , the distance range code viz; a for < 5 Kms, b for 5-10 Kms and c for 10+ kms of nearest place where facility is available is given).				Number of Medical Amenities available. (If not available within the village , the distance range code viz; a for < 5 Kms, b for 5-10 Kms and c for 10+ kms of nearest place where facility is available is given).										Name village	Sr.No.	
Vocational training school /ITI	Non-formal training centre (NFTC)	Special school for disabled (SSD)	Others (specify)	Community health centre (CHC)	Primary health centre (PHC)	Primary health sub centre (PHS)	Maternity and child welfare centre (MCW)	T.B. clinic (TBC)	Hospital-allopathic (HA)	Hospital-alternative medicine (HO)	Dispensary (D)	Veterinary hospital (VH)	Mobile health clinic (MHC)			Family welfare centre (FWC)
17	18	19	20	21	22	23	24	25	26	27	28	29	30	31	2	1
c	c	c		c	c	b	c	c	c	c	c	c	c	c	Belura	116
c	c	c		c	c	c	c	c	c	c	c	c	c	c	Alapur	117
c	c	c		c	c	c	c	c	c	c	c	c	c	c	Nakhalgaon	118
c	c	c		c	c	c	c	c	c	c	c	c	c	c	Pimpalgaon Nakhale	119
c	c	c		c	c	b	c	c	c	c	c	c	c	c	Babhalgaon	120
c	c	c	1	c	c	b	c	c	c	c	c	c	c	c	Shindewadi	121
c	c	c		c	c	1	c	c	c	c	c	1	c	c	Dindrud	122
c	c	c		c	c	b	c	c	c	c	c	c	c	c	Chopanwadi	123
c	c	c		c	c	1	c	c	c	c	c	c	c	c	Wangi Bk.	124
c	c	c	1	c	c	b	c	c	c	c	c	1	c	c	Khadewadi	125
3	0	0	36	1	4	23	5	5	5	0	7	10	4	5	Block T O T A L :	

**Census of India 2011 -
Amenities and**

Name of District:- Bid

Name of CD Block:- Manjlegaon

Sr.No.	Name village	Number of Non-Government Medical Amenities available.							Availability of drinking water - Yes / No							
		Charitable non Govt. hospital/Nursing home.	Medical practitioner with MBBS Degree	Medical practitioner with other degree	Medical practitioner with no degree	Traditional practitioner and faith healer .	Medicine Shop	Others	Tap water (Treated/Untreated)	Well water (Covered / Uncovered well)	Hand Pump	Tube wells / Bore well	Spring	River / Canal	Tank / Pond / Lake	Others
1	2	32	33	34	35	36	37	38	39	40	41	42	43	44	45	46
116	Belura	0	0	1	0	0	0	0	No	Yes	Yes	Yes	No	No	No	No
117	Alapur	0	0	1	0	0	0	0	No	Yes	Yes	Yes	No	No	No	No
118	Nakhalgaon	0	0	1	0	0	0	0	No	Yes	Yes	Yes	No	No	No	No
119	Pimpalgaon Nakhale	0	0	1	0	0	0	0	No	Yes	Yes	Yes	No	No	No	No
120	Babhalgaon	0	0	1	0	0	0	0	Yes	Yes	Yes	No	No	No	No	No
121	Shindewadi	0	0	1	0	0	0	0	No	Yes	Yes	Yes	No	No	No	No
122	Dindrud	0	1	1	0	0	1	0	Yes	Yes	Yes	Yes	No	No	No	No
123	Chopanwadi	0	0	0	0	0	0	0	No	Yes	Yes	Yes	No	No	No	No
124	Wangi Bk.	0	0	1	0	0	0	0	Yes	Yes	Yes	Yes	No	No	No	No
125	Khadewadi	0	0	0	0	0	0	0	Yes	Yes	Yes	Yes	No	No	No	No
Block T O T A L :		0	6	75	0	0	19	0	76	118	116	47	8	50	15	0

VILLAGE DIRECTORY

Village Directory

Land use (As in 2009)

Location Code No:- 523

Location Code No:- 0270

Availability of toilet & others Yes / No				Communication and transport facilities (If amenities available code -Yes is given except for Village Pin Code ,If not available within the village , the distance range code viz; a for < 5 Kms, b for 5-10 Kms and c for 10+ kms of nearest place where facility is available is given).							Name village	Sr.No.
Community toilet including bath.	Community toilet excluding bath.	Rural sanitary mart or sanitary hardware outlet available near the village.	Community bio- gas or recycle of waste for productive use.	Post office(PO)	Sub post office (SPO)	Post & Telegraph office (P&TO)	Village Pin Code	Telephones (Land lines)	Public call office (PCO)	Mobile phone coverage		
47	48	49	50	51	52	53	54	55	56	57	2	1
No	No	No	No	c	Yes	c		Yes	Yes	Yes	Belura	116
No	No	No	No	b	b	b		Yes	Yes	Yes	Alapur	117
No	No	No	No	a	a	a		Yes	Yes	Yes	Nakhgaon	118
No	No	No	No	a	a	a	431128	Yes	Yes	Yes	Pimpalgaon Nakhale	119
No	No	No	No	b	b	b	431128	Yes	Yes	Yes	Babhalgaon	120
No	No	No	No	b	Yes	b		Yes	Yes	Yes	Shindewadi	121
No	Yes	No	No	Yes	c	Yes	431128	Yes	Yes	Yes	Dindrud	122
No	No	No	No	b	c	b	431128	b	b	Yes	Chopanwadi	123
No	No	No	No	b	Yes	b		Yes	Yes	Yes	Wangi Bk.	124
No	No	No	No	c	c	c		a	a	Yes	Khadewadi	125
1	17	1	0	13	23	13	66	85	74	115	Block T O T A L :	

**Census of India 2011 -
Amenities and**

Name of District:- Bid

Name of CD Block:- Manjlegaon

Sr.No.	Name village	Communication and transport facilities (If amenities available code -Yes is given except for Village Pin Code ,If not available within the village , the distance range code viz; a for < 5 Kms, b for 5-10 Kms and c for 10+ kms of nearest place where facility is available is given).									
		Internet cafes/ Common service centre (CSC)	Private courier facility	Bus service (Public & Private)	Railway stations	Auto/Modified Autos	Taxis and Vans	Tractors	Cycle-pulled rickshaws(Manual & Machine driven)	Carts driven by animals	Sea /River ferry service
1	2	58	59	60	61	62	63	64	65	66	67
116	Belura	c	c	Yes	c	b	b	c		c	
117	Alapur	b	b	Yes	c	b	b	c		c	
118	Nakhalgaon	a	a	Yes	c	Yes	Yes	c		c	
119	Pimpalgaon Nakhale	c	c	Yes	c	b	b	c		c	
120	Babhalgaon	c	c	Yes	c	b	b	c		c	
121	Shindewadi	c	c	Yes	c	b	b	c		c	
122	Dindrud	Yes	Yes	Yes	c	Yes	Yes	c		c	
123	Chopanwadi	c	c	Yes	c	b	b	c		c	
124	Wangi Bk.	c	c	Yes	c	Yes	Yes	c		c	
125	Khadewadi	c	c	Yes	c	b	b	c		c	
Block T O T A L :		5	5	110	0	35	35	0	0	0	0

VILLAGE DIRECTORY

Village Directory

Land use (As in 2009)

Location Code No:- 523

Location Code No:- 0270

Village connected to highways,village roads, banks & credit societies (If amenities available code -Yes is given, If not available within the village , the distance range code viz; a for < 5 Kms, b for 5-10 Kms and c for 10+ kms of nearest place where facility is available is given).												Name village	Sr.No.
Connected to national highway(NH)	Connected to state highway(SH)	Connected to major district road (MDR)	Connected to others district road	Pucca roads	Kutchcha roads	Water bounded macadam(WBM) roads	Navigable waterway (river/canal)(NW)	Footpaths (FP)	Commercial & Co-operative Banks	ATM	Agricultural Credit Societies		
68	69	70	71	72	73	74	75	76	77	78	79	2	1
c	a	a	a	Yes	Yes	Yes		Yes	a	c	Yes	Belura	116
c	b	b	b	Yes	Yes	Yes		Yes	b	c	Yes	Alapur	117
c	a	a	a	Yes	Yes	Yes		Yes	a	c	Yes	Nakhalgaon	118
c	a	a	a	Yes	Yes	Yes		Yes	c	c	Yes	Pimpalgaon Nakhale	119
c	a	a	b	Yes	Yes	Yes		Yes	b	c	Yes	Babhalgaon	120
c	a	a	Yes	Yes	Yes	Yes		Yes	b	c	Yes	Shindewadi	121
c	Yes	b	b	Yes	Yes	Yes		Yes	c	c	Yes	Dindrud	122
c	a	a	Yes	Yes	Yes	Yes		Yes	c	c	a	Chopanwadi	123
Yes	Yes	Yes	a	Yes	Yes	Yes		Yes	b	c	Yes	Wangi Bk.	124
Yes	Yes	Yes	Yes	Yes	Yes	Yes		Yes	c	c	a	Khadewadi	125
18	26	39	68	103	80	77	0	121	7	2	75	Block T O T A L :	

Census of India 2011 -**Amenities and**

Name of District:- Bid

Name of CD Block:- Manjlegaon

Sr.No.	Name village	Availability of miscellaneous facilities (If amenities available code -Yes is given, If not available within the village , the distance range code viz; a for < 5 Kms, b for 5-10 Kms and c for 10+ kms of nearest place where facility is available is given).										
		Self-Help Group (SHG)	Public distribution system (PDS) shop	Mandis / Regular market	Weekly Haat	Agricultural marketing society	Integrated Child Development Scheme (Nutritional Centres)	Anganwadi Centre (Nutritional Centres)	Others (Nutritional Centres)	ASHA (Accredited Social Health Activist)	Community centre with/without TV	Sports Field,
1	2	80	81	82	83	84	85	86	87	88	89	90
116	Belura	Yes	Yes	c	a	c	Yes	Yes	Yes	Yes	c	c
117	Alapur	Yes	Yes	c	b	c	Yes	Yes	Yes	Yes	c	c
118	Nakhalgaon	Yes	Yes	c	a	c	Yes	Yes	Yes	Yes	Yes	c
119	Pimpalgaon Nakhale	Yes	Yes	c	a	c	Yes	Yes	Yes	Yes	c	c
120	Babhalgaon	Yes	Yes	c	b	c	Yes	Yes	Yes	Yes	c	c
121	Shindewadi	Yes	Yes	c	c	c	Yes	Yes	Yes	Yes	c	c
122	Dindrud	Yes	Yes	Yes	Yes	c	Yes	Yes	Yes	Yes	Yes	c
123	Chopanwadi	Yes	Yes	c	b	c	Yes	Yes	Yes	c	c	c
124	Wangi Bk.	Yes	Yes	c	c	c	Yes	Yes	Yes	Yes	Yes	c
125	Khadewadi	Yes	Yes	c	c	c	Yes	Yes	Yes	c	c	c
Block T O T A L :		110	98	5	18	0	118	118	121	74	35	1

VILLAGE DIRECTORY

Village Directory

Land use (As in 2009)

Location Code No:- 523

Location Code No:- 0270

Availability of miscellaneous facilities (If amenities available code -Yes is given, If not available within the village , the distance range code viz; a for < 5 Kms, b for 5-10 Kms and c for 10+ kms of nearest place where facility is available is given).							Availability of electricity (Yes/No)				Nearest Town			
Sports Club / Recreation Centre	Cinema / Video Hall	Public Library	Public Reading Room	Newspaper Supply	Assembly Polling station	Birth & Death Registration Office	Power Supply for Domestic Use (ED)	Power Supply for Agricultural Use (EAG)	Power Supply for Commercial Use (EC)	Power Supply for All Uses (EA)	Name	Distance range code i.e. a for < 5 Kms, b for 5-10 Kms and c for 10+ kms .	Name village	Sr.No.
91	92	93	94	95	96	97	98	99	100	101	102	103	2	1
c	c	c	c	Yes	Yes	a	Yes	Yes	Yes	Yes	Manjlegaon	c	Belura	116
c	c	c	c	Yes	Yes	Yes	Yes	Yes	Yes	Yes	Manjlegaon	c	Alapur	117
c	c	c	c	Yes	Yes	Yes	Yes	Yes	Yes	Yes	Manjlegaon	c	Nakhalgaon	118
c	c	c	c	Yes	Yes	Yes	Yes	Yes	Yes	Yes	Manjlegaon	c	Pimpalgaon Nakhale	119
c	c	c	c	Yes	Yes	Yes	Yes	Yes	Yes	Yes	Manjlegaon	c	Babhalgaon	120
c	c	c	c	Yes	Yes	Yes	Yes	Yes	Yes	Yes	Parli	c	Shindewadi	121
c	c	Yes	Yes	Yes	Yes	Yes	Yes	Yes	Yes	Yes	Manjlegaon	c	Dindrud	122
c	c	c	c	c	b	Yes	Yes	Yes	No	No	Manjlegaon	c	Chopanwadi	123
c	c	c	c	Yes	Yes	Yes	Yes	Yes	Yes	Yes	Parli	c	Wangi Bk.	124
c	c	c	c	c	b	Yes	Yes	Yes	No	No	Manjlegaon	c	Khadewadi	125
1	0	19	19	74	74	82	121	121	85	85		0	0	Block T O T A L :

Census of India 2011 -**Amenities and**

Name of District:- Bid

Name of CD Block:- Manjlegaon

Sr.No.	Name village	Land Use											
		Area under different types of land use (in hectares rounded up to one decimal place)											
		Forests	Area under Non-agricultural Uses	Barren and Un-cultivable land	Permanent Pastures and Other Grazing Lands	Land Under Miscellaneous Tree Crops etc.	Culturable Waste Land	Fallow lands other than current fallows	Current Fallows	Net Area Sown	Total Irrigated Land Area	Total Un-irrigated Land Area	
1	2	104	105	106	107	108	109	110	111	112	113	114	
116	Belura	0	53.4	0	0	0	37.7	0	0	0	1067.9	68	999.9
117	Alapur	0	2	5	24.1	2	3	5	4	309.9	10	299.9	
118	Nakhalgaon	0	2	0	68	5	10	2	112.6	1033.4	22	1011.4	
119	Pimpalgaon Nakhale	0	2	10	38.7	4	8	2	3	340	15	325	
120	Babhalgaon	0	6.7	26.2	19.8	4	5	10.5	26.5	883.2	79	804.2	
121	Shindewadi	0	2	5	0	5	3	6	4	1831	61.6	1769.4	
122	Dindrud	0	24	68	11	0	100.8	0	7	1229.2	119.1	1110.1	
123	Chopanwadi	0	1	1	0	0	1	2	3	149	12	137	
124	Wangi Bk.	0	2	20	57.6	10	5	12	10	1425.8	32	1393.8	
125	Khadewadi	0	2	2	0	1	2	3	2	412.7	11	401.7	
Block T O T A L :		20.6	3304.4	2163.9	853.9	52	4367.5	156.2	627.8	83694.6	16219.4	67475.1	

VILLAGE DIRECTORY

Village Directory

Land use (As in 2009)

Location Code No:- 523

Location Code No:- 0270

Land Use					Name of three most important commodities manufactured			Name of Village	Serial Number
Area irrigated by source (in hectare).					First	Second	Third		
Canals (C)	Wells/Tube-wells(W/TW)	Tanks/Lakes(T/L)	Water Falls(WF)	Others(O)					
115	116	117	118	119	120	121	122	2	1
0	68	0	0	0				Belura	116
0	10	0	0	0				Alapur	117
0	22	0	0	0				Nakhalgaon	118
0	15	0	0	0				Pimpalgaon Nakhale	119
0	79	0	0	0				Babhalgaon	120
0	61.6	0	0	0				Shindewadi	121
12.1	107	0	0	0				Dindrud	122
0	12	0	0	0				Chopanwadi	123
0	25	7	0	0				Wangi Bk.	124
0	8	3	0	0				Khadewadi	125
7475	5710.6	1553.3	163.2					Block T O T A L :	

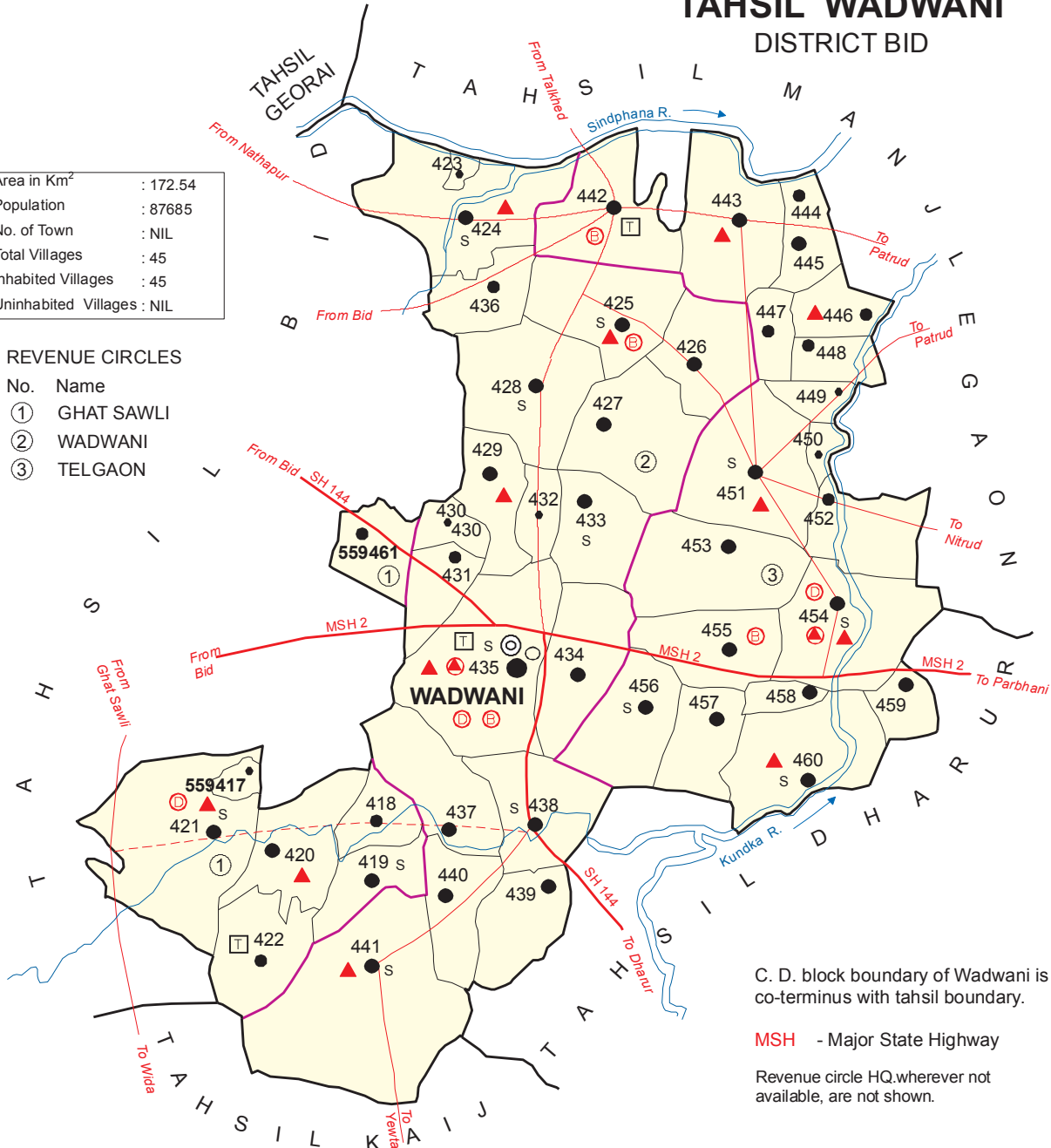


INDIA
 MAHARASHTRA
TAHSIL WADWANI
 DISTRICT BID

Area in Km² : 172.54
 Population : 87685
 No. of Town : NIL
 Total Villages : 45
 Inhabited Villages : 45
 Uninhabited Villages : NIL

REVENUE CIRCLES

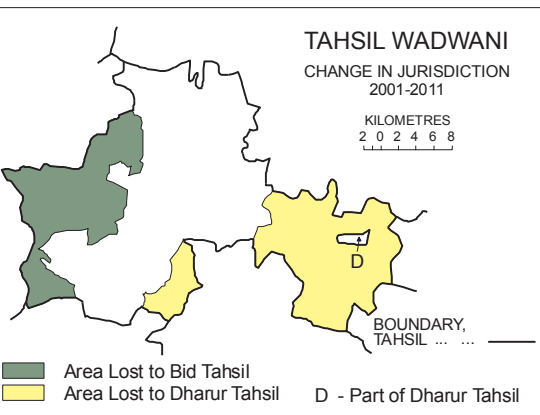
- No. Name
 ① GHAT SAWLI
 ② WADWANI
 ③ TELGAON



C. D. block boundary of Wadwani is co-terminus with tahsil boundary.

MSH - Major State Highway

Revenue circle HQ, wherever not available, are not shown.



- BOUNDARY, TAHSIL
- " REVENUE CIRCLE... ..
- " VILLAGE WITH MDDS CODE 559461
- HEADQUARTERS : TAHSIL / REVENUE CIRCLE
- POPULATION SIZE OF VILLAGES : BELOW 200, 200-499, 500-999, 1000-4999, 5000 AND ABOVE...
- STATE HIGHWAY SH 144
- IMPORTANT METALLED ROAD
- UNMETALLED AND OTHER ROADS
- RIVER AND STREAM
- HIGH SHOOOL / INTER SHOOOL s
- TECHNICAL INSTITUTIONS
- BANK
- DISPENSARY
- PRIMARY HEALTH CENTER
- OTHER MEDICAL SERVICES

Alphabetical list of Villages (C. D. Block wise)

Name of the District: Bid

Serial number	Name of village	2011 Census MDDS code number	2001 Census location code number
1	2	3	4

Name of C.D. Block: Wadwani

Location code of C.D. Block: 04220

1	Bahegavhan	559434	27000603428900
2	Bavi	559458	27000603431600
3	Chikhal Bid	559441	27000603429800
4	Chinchala	559451	27000603430900
5	Chinchoti	559433	27000603428800
6	Chinchwadgaon	559426	27000603428100
7	Chinchwan	559438	27000603429300
8	Dawargaon Bk.	559423	27000603427800
9	Devdhi	559425	27000603428000
10	Devgaon	559444	27000603430200
11	Devla Bk.	559421	27000603427400
12	Dhanora	559450	27000603430800
13	Dhorwadi	559461	27000603425700
14	Dukdegaon	559452	27000603431000
15	Harishchandra pimpri	559427	27000603428200
16	Hiwargavhan	559457	27000603431500
17	Kadi wadgaon	559443	27000603430100
18	Kanhapur	559431	27000603428600
19	Kanhobachiwadi	559417	27000603426900
20	Kaudgaon Bk.	559424	27000603427900
21	Kende pimpri	559449	27000603430700
22	Khadki	559420	27000603427300
23	Khalwat Nimgaon	559442	27000603430000
24	Khaparwadi	559447	27000603430500
25	Kotharban	559439	27000603429600
26	Kuppa	559454	27000603431200
27	Laul No.2	559445	27000603430300
28	Laxmipur	559430	27000603428500
29	Lonwal	559459	27000603432000
30	Mamla	559432	27000603428700
31	Mategaon	559448	27000603430600
32	Maujyachiwadi	559436	27000603429100
33	Morwad	559456	27000603431400
34	Pardi	559446	27000603430400

Alphabetical list of Villages (C. D. Block wise)

Name of the District: Bid

Serial number	Name of village	2011 Census MDDS code number	2001 Census location code number
1	2	3	4

Name of C.D. Block: Wadwani

Location code of C.D. Block: 04220

35	Pimpaltakka	559440	27000603429700
36	Pimparkhed	559428	27000603428300
37	Pimpla Rui	559419	27000603427200
38	Pusra	559455	27000603431300
39	Rui Pimpla	559418	27000603427100
40	Salimba	559429	27000603428400
41	Sonnakhota	559437	27000603429200
42	Tigaon	559453	27000603431100
43	Tokewadi	559422	27000603427700
44	Upli	559460	27000603432100
45	Wadvani	559435	27000603429000

VILLAGE DIRECTORY
WADWANI C.D.BLOCK

**Census of India 2011 -
Amenities and**

Name of District:- Bid

Name of CD Block:- Wadwani

Sr.No.	Name village	Location code no.	Total area of the village (in hectares rounded up to one decimal place)	Total population (2011 census)	Number of households (2011 census)	Number of educational amenities available. (If not available within the village , the distance range code viz; a for < 5 Kms, b for 5-10 Kms and c for 10+ kms of nearest place where facility is available is given).									
						Pre-Primary school (PP)	Primary school (P)	Middle school (M)	Secondary School (S)	Senior Secondary school (SS)	Degree college of arts science & commerce (ASC)	Engineering college(EC)	Medical college (MC)	Management institute (MI)	Polytechnic (Pt)
1	2	3	4	5	6	7	8	9	10	11	12	13	14	15	16
1	Kanhobachiwadi	559417	151.1	253	55	1	1	c	a	a	c	c	c	c	c
2	Rui Pimpla	559418	421.8	562	130	2	1	1	b	b	c	c	c	c	c
3	Pimpla Rui	559419	461.9	1019	238	1	3	2	1	b	b	b	c	c	c
4	Khadki	559420	1396.8	2574	538	2	3	1	a	a	c	c	c	c	c
5	Devla Bk.	559421	2159.4	3092	688	3	3	2	1	b	c	c	c	c	c
6	Tokewadi	559422	897.5	903	166	4	1	1	c	c	c	a	c	c	c
7	Dawargaon Bk.	559423	151.3	262	48	1	1	a	a	c	c	c	c	c	c
8	Kaudgaon Bk.	559424	2161.5	4066	818	1	4	1	1	1	c	c	c	c	c
9	Devdhi	559425	1251.5	2565	534	5	3	1	1	c	c	c	c	c	c
10	Chinchwadgaon	559426	898.7	2044	476	3	3	1	c	c	c	c	c	c	c
11	Harishchandra pimpri	559427	1253.6	2229	524	3	3	1	c	b	c	c	c	c	c
12	Pimparkhed	559428	1371	2089	465	3	3	2	1	c	c	c	c	c	c
13	Salimba	559429	881.7	1805	359	3	2	1	c	b	c	c	c	c	c
14	Laxmipur	559430	301.8	439	107	1	1	a	a	c	c	c	c	c	c
15	Kanhapur	559431	526.8	663	142	1	1	c	c	c	c	c	c	c	c
16	Mamla	559432	390	445	93	1	1	a	a	a	a	a	a	a	c
17	Chinchoti	559433	923.4	2297	467	1	3	1	1	b	c	c	c	c	c
18	Bahagavhan	559434	1017	1834	384	3	2	1	c	a	a	a	c	c	a
19	Wadwani	559435	2293	12484	2615	3	11	8	5	4	c	c	c	c	c
20	Maujyachiwadi	559436	0	928	203	2	1	1	a	c	c	c	c	c	c
21	Sonnakhota	559437	918.2	1502	289	2	2	1	b	b	b	c	c	c	c
22	Chinchwan	559438	1182.2	2713	508	3	4	2	2	b	b	c	c	c	b
23	Kotharban	559439	389	2448	476	3	3	1	a	b	b	c	c	c	b
24	Pimpaltakka	559440	819.9	1093	205	3	2	1	b	b	b	c	c	c	c

VILLAGE DIRECTORY

Village Directory

Land use (As in 2009)

Location Code No:- 523

Location Code No:- 0271

Number of educational amenities available. (If not available within the village , the distance range code viz; a for < 5 Kms, b for 5-10 Kms and c for 10+ kms of nearest place where facility is available is given).				Number of Medical Amenities available. (If not available within the village , the distance range code viz; a for < 5 Kms, b for 5-10 Kms and c for 10+ kms of nearest place where facility is available is given).										Name village	Sr.No.	
Vocational training school /ITI	Non-formal training centre (NFTC)	Special school for disabled (SSD)	Others (specify)	Community health centre (CHC)	Primary health centre (PHC)	Primary health sub centre (PHS)	Maternity and child welfare centre (MCW)	T.B. clinic (TBC)	Hospital-allopathic (HA)	Hospital-alternative medicine (HO)	Dispensary (D)	Veterinary hospital (VH)	Mobile health clinic (MHC)			Family welfare centre (FWC)
17	18	19	20	21	22	23	24	25	26	27	28	29	30	31	2	1
c	c	c		c	c	a	c	c	c	c	c	a	c	c	Kanhobachiwadi	1
b	b	c		c	c	b	c	c	c	c	c	c	b	c	Rui Pimpla	2
b	b	c		c	c	b	c	c	c	c	c	a	b	c	Pimpla Rui	3
c	c	c		c	c	l	c	c	c	c	c	a	c	c	Khadki	4
c	c	c	1	c	c	l	c	c	c	c	l	l	c	c	Devla Bk.	5
l	c	c		c	c	b	c	c	c	c	c	b		c	Tokewadi	6
c	c	c		c	c	a	c	c	c	c	c	a	c	c	Dawargaon Bk.	7
c	c	c		c	c	l	c	c	c	c	c	c	c	c	Kaudgaon Bk.	8
c	c	c		c	c	l	c	c	c	c	c	c	c	c	Devdhi	9
c	c	c		c	c	b	c	c	c	a	c	a	c	c	Chinchwadgaon	10
c	c	c		c	c	b	c	c	c	c	c	c	c	c	Harishchandra pimpri	11
c	c	c		c	c	b	c	c	c	c	c	c	c	c	Pimparkhed	12
c	c	c		c	c	l	c	c	c	b	c	c	c	c	Salimba	13
c	c	c		c	c	a	c	c	c	a	c	c	c	c	Laxmipur	14
a	c	c		c	c	a	c	c	c	c	c	c	a	c	Kanhapur	15
a	c	c		c	c	b	c	c	c	c	c	c	a	c	Mamla	16
c	c	a		c	c	b	c	c	c	b	c	b	c	c	Chinchoti	17
a	a	c		c	c	a	c	c	c	c	c	a	a	c	Bahagavhan	18
l	c	c		c	l	l	l	l	l	c	l	c		l	Wadvani	19
c	c	c	1	c	c	a	c	c	c	c	c	a	c	c	Maujyachiwadi	20
b	b	b	1	c	c	b	c	c	c	b	c	b	l	c	Sonnakhota	21
b	b	b		c	c	b	c	c	c	c	c	l	b	c	Chinchwan	22
b	b	b		c	c	a	c	c	c	a	c	a	l	c	Kotharban	23
b	c	b		c	c	b	c	c	c	b	c	b	b	c	Pimpaltakka	24

**Census of India 2011 -
Amenities and**

Name of District:- Bid

Name of CD Block:- Wadwani

Sr.No.	Name village	Number of Non-Government Medical Amenities available.							Availability of drinking water - Yes / No							
		Charitable non Govt. hospital/Nursing home.	Medical practitioner with MBBS Degree	Medical practitioner with other degree	Medical practitioner with no degree	Traditional practitioner and faith healer .	Medicine Shop	Others	Tap water (Treated/Untreated)	Well water (Covered / Uncovered well)	Hand Pump	Tube wells / Bore well	Spring	River / Canal	Tank / Pond / Lake	Others
1	2	32	33	34	35	36	37	38	39	40	41	42	43	44	45	46
1	Kanhobachiwadi	0	0	0	0	0	0	0	No	Yes	No	No	Yes	No	No	No
2	Rui Pimpla	0	0	0	0	0	0	0	Yes	Yes	Yes	No	No	Yes	No	No
3	Pimpla Rui	0	0	1	0	0	0	0	Yes	Yes	No	No	No	No	No	No
4	Khadki	0	0	1	0	0	0	0	Yes	Yes	Yes	No	No	Yes	No	No
5	Devla Bk.	0	0	1	0	0	1	0	Yes	Yes	Yes	No	No	Yes	No	No
6	Tokewadi	0	0	0	0	0	0	0	No	Yes	Yes	No	No	Yes	Yes	No
7	Dawargaon Bk.	0	0	0	0	0	0	0	No	Yes	Yes	Yes	No	Yes	No	No
8	Kaudgaon Bk.	0	0	1	0	0	1	0	Yes	Yes	Yes	Yes	No	Yes	Yes	No
9	Devdhi	0	0	1	0	0	0	0	Yes	Yes	Yes	No	No	Yes	No	No
10	Chinchwadgaon	0	0	1	0	0	0	0	Yes	Yes	Yes	Yes	Yes	Yes	Yes	No
11	Harishchandra pimpri	0	0	1	0	0	0	0	Yes	Yes	Yes	Yes	Yes	Yes	Yes	No
12	Pimparkhed	0	0	1	0	0	0	0	No	Yes	Yes	Yes	No	Yes	No	No
13	Salimba	0	0	1	0	0	0	0	Yes	Yes	Yes	Yes	Yes	Yes	Yes	No
14	Laxmipur	0	0	0	0	0	0	0	Yes	Yes	Yes	Yes	Yes	Yes	Yes	No
15	Kanhapur	0	0	0	0	0	0	0	Yes	Yes	No	No	No	No	No	No
16	Mamla	0	0	0	0	0	0	0	Yes	Yes	No	No	No	No	No	No
17	Chinchoti	0	0	1	0	0	0	0	Yes	Yes	Yes	Yes	Yes	Yes	Yes	No
18	Bahegavhan	0	0	1	0	0	0	0	Yes	Yes	No	No	No	No	No	No
19	Wadvani	0	1	1	0	0	1	0	Yes	Yes	Yes	No	No	No	No	No
20	Maujyachiwadi	0	0	0	0	0	0	0	Yes	Yes	Yes	Yes	No	No	No	No
21	Sonnakhota	0	0	1	0	0	0	0	Yes	Yes	Yes	Yes	No	Yes	Yes	No
22	Chinchwan	0	0	1	0	0	0	0	Yes	Yes	Yes	Yes	No	Yes	Yes	No
23	Kotharban	0	0	1	0	0	0	0	No	Yes	Yes	No	No	Yes	No	No
24	Pimpaltakka	0	0	1	0	0	0	0	Yes	Yes	Yes	Yes	No	Yes	No	No

VILLAGE DIRECTORY

Village Directory

Land use (As in 2009)

Location Code No:- 523

Location Code No:- 0271

Availability of toilet & others Yes / No				Communication and transport facilities (If amenities available code -Yes is given except for Village Pin Code ,If not available within the village , the distance range code viz; a for < 5 Kms, b for 5-10 Kms and c for 10+ kms of nearest place where facility is available is given).							Name village	Sr.No.
Community toilet including bath.	Community toilet excluding bath.	Rural sanitary mart or sanitary hardware outlet available near the village.	Community bio- gas or recycle of waste for productive use.	Post office(PO)	Sub post office (SPO)	Post & Telegraph office (P&TO)	Village Pin Code	Telephones (Land lines)	Public call office (PCO)	Mobile phone coverage		
47	48	49	50	51	52	53	54	55	56	57	2	1
No	No	No	No	a	a	a	431122	a	a	a	Kanhobachiwadi	1
No	No	No	No	a	a	a	431122	a	a	Yes	Rui Pimpla	2
No	No	No	No	b	b	b	431122	Yes	Yes	Yes	Pimpla Rui	3
No	No	No	No	a	a	a	431122	Yes	Yes	Yes	Khadki	4
No	Yes	No	No	Yes	c	Yes	431122	Yes	Yes	Yes	Devla Bk.	5
No	No	No	No	c	c	c		Yes	a	Yes	Tokewadi	6
No	No	No	No	b	b	b		a	a	Yes	Dawargaon Bk.	7
No	Yes	No	No	Yes	c	Yes		Yes	Yes	Yes	Kaudgaon Bk.	8
No	No	No	No	a	Yes	a		Yes	Yes	Yes	Devdhi	9
No	No	No	No	a	a	a		Yes	Yes	Yes	Chinchwadgaon	10
No	No	No	No	b	Yes	b		Yes	Yes	Yes	Harishchandra pimpri	11
No	No	No	No	b	Yes	b		Yes	Yes	Yes	Pimparkhed	12
No	No	No	No	c	c	c		Yes	Yes	Yes	Salimba	13
No	No	No	No	c	c	c		a	a	a	Laxmipur	14
No	No	No	No	c	c	c		a	a	Yes	Kanhapur	15
No	No	No	No	c	c	c		a	a	Yes	Mamla	16
No	No	No	No	b	b	b		Yes	Yes	Yes	Chinchoti	17
No	No	No	No	a	a	a	431122	Yes	Yes	Yes	Bahagavhan	18
Yes	Yes	Yes	No	Yes	c	Yes	431122	Yes	Yes	Yes	Wadvani	19
No	No	No	No	c	c	c		Yes	a	Yes	Maujyachiwadi	20
No	No	No	No	b	b	b	431124	Yes	Yes	Yes	Sonnakhota	21
No	No	No	No	b	Yes	b		Yes	Yes	Yes	Chinchwan	22
No	No	No	No	a	a	a		Yes	Yes	Yes	Kotharban	23
No	No	No	No	b	b	b		Yes	Yes	Yes	Pimpaltakka	24

**Census of India 2011 -
Amenities and**

Name of District:- Bid

Name of CD Block:- Wadwani

Sr.No.	Name village	Communication and transport facilities (If amenities available code -Yes is given except for Village Pin Code ,If not available within the village , the distance range code viz; a for < 5 Kms, b for 5-10 Kms and c for 10+ kms of nearest place where facility is available is given).									
		Internet cafes/ Common service centre (CSC)	Private courier facility	Bus service (Public & Private)	Railway stations	Auto/Modified Autos	Taxis and Vans	Tractors	Cycle-pulled rickshaws(Manual & Machine driven)	Carts driven by animals	Sea /River ferry service
1	2	58	59	60	61	62	63	64	65	66	67
1	Kanhobachiwadi	c	c	a	c	c	c	c	c	c	
2	Rui Pimpla	b	b	Yes	c	b	b	c	c	c	
3	Pimpla Rui	b	b	Yes	c	b	b	c	c	c	
4	Khadki	c	c	Yes	c	Yes	Yes	c	c	c	
5	Devla Bk.	c	c	Yes	c	Yes	Yes	c	c	c	
6	Tokewadi	c	c	Yes	c	b	b	c	c	c	
7	Dawargaon Bk.	c	c	a	c	b	b	c	c	c	
8	Kaudgaon Bk.	c	c	Yes	c	Yes	Yes	c	c	c	
9	Devdhi	c	c	Yes	c	Yes	Yes	c	c	c	a
10	Chinchwadgaon	b	b	Yes	c	Yes	Yes	c	c	c	
11	Harishchandra pimpri	b	b	Yes	c	Yes	Yes	c	c	c	a
12	Pimparkhed	c	c	Yes	c	Yes	Yes	c	c	c	c
13	Salimba	c	c	Yes	c	b	b	c	c	c	
14	Laxmipur	c	c	Yes	c	a	a	c	c	c	
15	Kanhapur	c	c	Yes	c	b	b	c	c	c	
16	Mamla	a	a	a	c	a	a	c	c	c	
17	Chinchoti	b	b	Yes	c	Yes	Yes	c	c	c	
18	Bahagavhan	a	a	Yes	c	a	a	c	c	c	
19	Wadvani	Yes	Yes	Yes	c	Yes	Yes	c	c	c	
20	Maujyachiwadi	c	c	Yes	c	b	b	c	c	c	
21	Sonnakhota	c	c	Yes	c	b	b	c	c	c	
22	Chinchwan	c	c	Yes	c	Yes	Yes	c	c	c	a
23	Kotharban	b	b	Yes	b	Yes	Yes	c	c	c	a
24	Pimpaltakka	b	b	Yes	c	b	b	c	c	c	

VILLAGE DIRECTORY

Village Directory

Land use (As in 2009)

Location Code No:- 523

Location Code No:- 0271

Village connected to highways,village roads, banks & credit societies (If amenities available code -Yes is given, If not available within the village , the distance range code viz; a for < 5 Kms, b for 5-10 Kms and c for 10+ kms of nearest place where facility is available is given).												Name village	Sr.No.
Connected to national highway(NH)	Connected to state highway(SH)	Connected to major district road (MDR)	Connected to others district road	Pucca roads	Kutchcha roads	Water bounded macadam(WBM) roads	Navigable waterway (river/canal)(NW)	Footpaths (FP)	Commercial & Co-operative Banks	ATM	Agricultural Credit Societies		
68	69	70	71	72	73	74	75	76	77	78	79	2	1
a	a	a	b	a	Yes	a		Yes	c	c	a	Kanhobachiwadi	1
c	b	c	Yes	Yes	Yes	Yes		Yes	b	c	b	Rui Pimpla	2
c	Yes	b	b	Yes	b	b		Yes	b	c	Yes	Pimpla Rui	3
c	c	c	c	Yes	Yes	Yes		Yes	c	c	Yes	Khadki	4
b	b	Yes	b	Yes	Yes	Yes		Yes	c	c	Yes	Devla Bk.	5
c	c	c	c	a	Yes	Yes		Yes	c	c	Yes	Tokewadi	6
c	c	a	a	a	Yes	a		Yes	c	c	a	Dawargaon Bk.	7
c	Yes	Yes	Yes	Yes	Yes	Yes		Yes	c	c	Yes	Kaudgaon Bk.	8
c	c	c	c	a	Yes	Yes		Yes	Yes	c	Yes	Devdhi	9
c	b	b	b	Yes	a	Yes		Yes	c	c	Yes	Chinchwadgaon	10
c	c	a	b	Yes	a	Yes		Yes	b	b	Yes	Harishchandra pimpri	11
c	c	c	c	Yes	Yes	Yes		Yes	c	c	Yes	Pimparkhed	12
c	c	a	Yes	a	a	Yes		Yes	b	b	Yes	Salimba	13
c	c	a	b	Yes	a	Yes		Yes	a	a	a	Laxmipur	14
a	Yes	Yes	b	Yes	Yes	Yes		Yes	a	a	a	Kanhapur	15
a	Yes	Yes	b	Yes	Yes	Yes		Yes	a	a	a	Mamla	16
c	c	a	b	Yes	a	Yes		Yes	b	b	Yes	Chinchoti	17
c	a	a	a	Yes	Yes	Yes		Yes	a	c	Yes	Bahegavhan	18
c	Yes	Yes	Yes	Yes	a	Yes		Yes	Yes	c	Yes	Wadvani	19
c	c	c	Yes	Yes	Yes	Yes		Yes	b	b	a	Maujyachiwadi	20
b	b	Yes	Yes	Yes	Yes	Yes		Yes	b	b	Yes	Sonnakhota	21
b	b	Yes	Yes	Yes	Yes	Yes		Yes	b	c	Yes	Chinchwan	22
b	b	b	b	Yes	Yes	Yes		Yes	b	c	Yes	Kotharban	23
b	b	Yes	Yes	Yes	Yes	Yes		Yes	c	c	Yes	Pimpaltakka	24

Census of India 2011 -**Amenities and**

Name of District:- Bid

Name of CD Block:- Wadwani

Sr.No.	Name village	Availability of miscellaneous facilities (If amenities available code -Yes is given, If not available within the village , the distance range code viz; a for < 5 Kms, b for 5-10 Kms and c for 10+ kms of nearest place where facility is available is given).										
		Self-Help Group (SHG)	Public distribution system (PDS) shop	Mandis / Regular market	Weekly Haat	Agricultural marketing society	Integrated Child Development Scheme (Nutritional Centres)	Anganwadi Centre (Nutritional Centres)	Others (Nutritional Centres)	ASHA (Accredited Social Health Activist)	Community centre with/without TV	Sports Field,
1	2	80	81	82	83	84	85	86	87	88	89	90
1	Kanhobachiwadi	a	a	c	c	c	Yes	Yes	Yes	c	c	c
2	Rui Pimpla	Yes	a	c	c	c	Yes	Yes	Yes	c	c	c
3	Pimpla Rui	Yes	Yes	c	c	b	Yes	Yes	Yes	Yes	c	c
4	Khadki	Yes	Yes	c	c	c	Yes	Yes	Yes	Yes	Yes	c
5	Devla Bk.	Yes	Yes	c	Yes	c	Yes	Yes	Yes	Yes	Yes	c
6	Tokewadi	Yes	Yes	c	c	c	Yes	Yes	Yes	c	c	c
7	Dawargaon Bk.	a	a	b	a	c	Yes	Yes	Yes	c	c	c
8	Kaudgaon Bk.	Yes	Yes	c	Yes	c	Yes	Yes	Yes	Yes	Yes	c
9	Devdhi	Yes	Yes	c	c	c	Yes	Yes	Yes	Yes	Yes	c
10	Chinchwadgaon	Yes	Yes	c	c	c	Yes	Yes	Yes	Yes	Yes	c
11	Harishchandra pimpri	Yes	Yes	b	b	b	Yes	Yes	Yes	Yes	Yes	c
12	Pimparkhed	Yes	Yes	c	c	c	Yes	Yes	Yes	Yes	Yes	c
13	Salimba	Yes	Yes	c	c	c	Yes	Yes	Yes	Yes	b	b
14	Laxmipur	Yes	a	c	c	c	Yes	Yes	Yes	c	c	c
15	Kanhapur	Yes	a	c	c	c	Yes	Yes	Yes	c	c	c
16	Mamla	a	a	c	c	c	Yes	Yes	Yes	c	c	c
17	Chinchoti	Yes	Yes	b	b	b	Yes	Yes	Yes	Yes	Yes	c
18	Bahagavhan	Yes	Yes	c	c	a	Yes	Yes	Yes	Yes	c	c
19	Wadvani	Yes	Yes	Yes	Yes	Yes	Yes	Yes	Yes	Yes	Yes	Yes
20	Maujyachiwadi	Yes	Yes	c	c	c	Yes	Yes	Yes	c	c	c
21	Sonnakhota	Yes	Yes	b	b	b	Yes	Yes	Yes	Yes	b	b
22	Chinchwan	Yes	Yes	c	c	c	Yes	Yes	Yes	Yes	Yes	c
23	Kotharban	Yes	Yes	b	b	c	Yes	Yes	Yes	Yes	Yes	c
24	Pimpaltakka	Yes	Yes	c	c	c	Yes	Yes	Yes	Yes	c	c

VILLAGE DIRECTORY

Village Directory

Land use (As in 2009)

Location Code No:- 523

Location Code No:- 0271

Availability of miscellaneous facilities (If amenities available code -Yes is given, If not available within the village , the distance range code viz; a for < 5 Kms, b for 5-10 Kms and c for 10+ kms of nearest place where facility is available is given).							Availability of electricity (Yes/No)				Nearest Town			
Sports Club / Recreation Centre	Cinema / Video Hall	Public Library	Public Reading Room	Newspaper Supply	Assembly Polling station	Birth & Death Registration Office	Power Supply for Domestic Use (ED)	Power Supply for Agricultural Use (EAG)	Power Supply for Commercial Use (EC)	Power Supply for All Uses (EA)	Name	Distance range code i.e. a for < 5 Kms, b for 5-10 Kms and c for 10+ kms .	Name village	Sr.No.
91	92	93	94	95	96	97	98	99	100	101	102	103	2	1
c	c	c	c	b	b	a	Yes	Yes	No	No	Bid	c	Kanhobachiwadi	1
c	c	c	c	b	b	a	Yes	Yes	No	No	Dharur	c	Rui Pimpla	2
c	c	c	c	Yes	Yes	a	Yes	Yes	Yes	Yes	Dharur	c	Pimpla Rui	3
c	c	c	c	Yes	Yes	Yes	Yes	Yes	Yes	Yes	Bid	c	Khadki	4
c	c	Yes	Yes	Yes	Yes	Yes	Yes	Yes	Yes	Yes	Bid	c	Devla Bk.	5
c	c	c	c	c	b	Yes	Yes	Yes	Yes	Yes	Bid	c	Tokewadi	6
c	c	c	c	b	b	a	Yes	Yes	No	No	Bid	c	Dawargaon Bk.	7
c	c	Yes	Yes	Yes	Yes	Yes	Yes	Yes	Yes	Yes	Bid	c	Kaudgaon Bk.	8
c	c	c	c	Yes	Yes	Yes	Yes	Yes	Yes	Yes	Manjlegaon	c	Devdhi	9
c	c	c	c	Yes	Yes	Yes	Yes	Yes	Yes	Yes	Bid	c	Chinchwadgaon	10
c	c	c	c	Yes	Yes	Yes	Yes	Yes	Yes	Yes	Manjlegaon	c	Harishchandra pimpri	11
c	c	c	c	Yes	Yes	Yes	Yes	Yes	Yes	Yes	Bid	c	Pimparkhed	12
b	b	b	b	Yes	Yes	Yes	Yes	Yes	Yes	Yes	Dharur	c	Salimba	13
c	c	c	c	c	b	a	Yes	Yes	No	No	Dharur	c	Laxmipur	14
c	c	c	c	b	b	a	Yes	Yes	No	No	Dharur	c	Kanhapur	15
c	c	c	c	b	b	a	Yes	Yes	No	No	Dharur	c	Mamla	16
c	c	c	c	Yes	Yes	Yes	Yes	Yes	Yes	Yes	Manjlegaon	c	Chinchoti	17
c	c	c	c	Yes	Yes	Yes	Yes	Yes	Yes	Yes	Dharur	c	Bahegavhan	18
Yes	c	Yes	Yes	Yes	Yes	Yes	Yes	Yes	Yes	Yes	Bid	c	Wadvani	19
c	c	c	c	c	b	Yes	Yes	Yes	Yes	Yes	Manjlegaon	c	Maujyachiwadi	20
b	b	b	b	Yes	Yes	Yes	Yes	Yes	Yes	Yes	Dharur	c	Sonnakhota	21
c	c	c	c	Yes	Yes	Yes	Yes	Yes	Yes	Yes	Dharur	c	Chinchwan	22
c	c	c	c	Yes	Yes	Yes	Yes	Yes	Yes	Yes	Dharur	c	Kotharban	23
c	c	c	c	Yes	Yes	Yes	Yes	Yes	Yes	Yes	Dharur	c	Pimpaltakka	24

Census of India 2011 -**Amenities and**

Name of District:- Bid

Name of CD Block:- Wadwani

Sr.No.	Name village	Land Use											
		Area under different types of land use (in hectares rounded up to one decimal place)											
		Forests	Area under Non-agricultural Uses	Barren and Un-cultivable land	Permanent Pastures and Other Grazing Lands	Land Under Miscellaneous Tree Crops etc.	Culturable Waste Land	Fallow lands other than current fallows	Current Fallows	Net Area Sown	Total Irrigated Land Area	Total Un-irrigated Land Area	
1	2	104	105	106	107	108	109	110	111	112	113	114	
1	Kanhobachiwadi	0	3.8	0	0	0	0	0	0	4.5	142.8	0	142.8
2	Rui Pimpla	0	2	20	73.1	1	20	10	5	290.6	7	283.6	
3	Pimpla Rui	0	2	100	17.5	2	10	15	50	265.3	20	245.3	
4	Khadki	0	1	41.8	16.5	2	10	25	20	1280.5	25	1255.5	
5	Devla Bk.	0	204.3	49.3	57	0	0	0	0	1848.8	34.2	1814.6	
6	Tokewadi	0	1	50	88.1	1	2	1	2	752.4	20	732.4	
7	Dawargaon Bk.	0	22.4	0	0	0	0	0	3.2	125.7	10.2	115.5	
8	Kaudgaon Bk.	0	390.5	86.2	0	0	0	0	10	1674.7	203.3	1471.4	
9	Devdhi	0	2	46.2	39.3	0	4.1	0	0	1159.8	19.5	1140.4	
10	Chinchwadgaon	0	22	34	37	10	0	6.1	10	779.6	241	538.6	
11	Harishchandra pimpri	0	13	72.6	64	12	14	12	11	1055	255	800	
12	Pimparkhed	0	60	0	0	0	15	0	0	1296	320	976	
13	Salimba	0	4.5	22.9	32.1	12.3	18.9	9.7	12.6	768.7	216.4	552.3	
14	Laxmipur	0	2.2	19.5	0	5.2	15.4	6.2	10.9	242.5	86	156.5	
15	Kanhapur	0	9.2	7.8	0	1.7	9.1	5.2	8.7	485.1	98	387	
16	Mamla	0	34	0	0	0	0	0	0	356	40	316	
17	Chinchoti	0	31	12.5	4.9	7	19	4	22	823	200	623	
18	Bahegavhan	70	22	0	0	0	4	0	0	921	75	846	
19	Wadvani	0	217	0	0	0	0	0	0	2076	74	2002	
20	Maujyachiwadi	0	0	0	0	0	0	0	0	0	0	0	
21	Sonnakhota	0	19.8	15.2	232.4	2.5	60	20	8	560.3	40.8	519.5	
22	Chinchwan	0	5	48.7	70.2	5	10.2	82	85.9	875.2	120.8	754.4	
23	Kotharban	0	32	0	0	0	30	0	0	327	5	322	
24	Pimpaltakka	0	2.3	12.6	100.2	20.1	10.1	189.3	25.1	460.3	40.6	419.7	

VILLAGE DIRECTORY

Village Directory

Land use (As in 2009)

Location Code No:- 523

Location Code No:- 0271

Land Use					Name of three most important commodities manufactured			Name of Village	Serial Number
Area irrigated by source (in hectare).					First	Second	Third		
Canals (C)	Wells/Tube-wells(W/TW)	Tanks/Lakes(T/L)	Water Falls(WF)	Others(O)					
115	116	117	118	119	120	121	122	2	1
0	0	0	0	0				Kanhobachiwadi	1
0	0	7	0	0				Rui Pimpla	2
0	20	0	0	0				Pimpla Rui	3
0	25	0	0	0				Khadki	4
0	34.2	0	0	0				Devla Bk.	5
0	20	0	0	0				Tokewadi	6
4	6.2	0	0	0				Dawargaon Bk.	7
0	90.2	113.2	0	0				Kaudgaon Bk.	8
0	19.5	0	0	0				Devdhi	9
101	75	40	20	5	Agricultural Implements	Metal Articles	Leather Goods	Chinchwadgaon	10
103	100	25	27	0	Agricultural Implements	Metal Articles	Leather Goods	Harishchandra pimpri	11
0	320	0	0	0				Pimparkhed	12
5.9	210.5	0	0	0	Agricultural Implements	Metal Instruments	Leather Goods	Salimba	13
0	66	0	0	20	Agricultural Implements	Metal Instruments	Leather Goods	Laxmipur	14
0	94.9	0	0	3.2	Agricultural Implements	Leather Goods		Kanhapur	15
0	40	0	0	0	Agricultural Implements			Mamla	16
92	45	49	14	0	Agricultural Implements	Metal Articles	Leather Goods	Chinchoti	17
0	5	0	0	70				Bahegavhan	18
0	74	0	0	0				Wadvani	19
0	0	0	0	0				Maujyachiwadi	20
0	40.8	0	0	0				Sonnakhota	21
0	120.8	0	0	0				Chinchwan	22
0	5	0	0	0				Kotharban	23
0	40.6	0	0	0				Pimpaltakka	24

**Census of India 2011 -
Amenities and**

Name of District:- Bid

Name of CD Block:- Wadwani

Sr.No.	Name village	Location code no.	Total area of the village (in hectares rounded up to one decimal place)	Total population (2011 census)	Number of households (2011 census)	Number of educational amenities available. (If not available within the village , the distance range code viz; a for < 5 Kms, b for 5-10 Kms and c for 10+ kms of nearest place where facility is available is given).									
						Pre-Primary school (PP)	Primary school (P)	Middle school (M)	Secondary School (S)	Senior Secondary school (SS)	Degree college of arts science & commerce (ASC)	Engineering college(EC)	Medical college (MC)	Management institute (MI)	Polytechnic (Pt)
1	2	3	4	5	6	7	8	9	10	11	12	13	14	15	16
25	Chikhal Bid	559441	2937.5	4460	868	1	3	2	1	1	b	c	c	c	b
26	Khalwat Nimgaon	559442	1500	2564	528	5	3	1	c	c	c	c	c	c	c
27	Kadi wadgaon	559443	1010	1722	409	3	2	1	a	c	c	c	c	c	c
28	Devgaon	559444	436.8	834	177	3	1	1	b	b	c	c	c	c	c
29	Laul No.2	559445	0	1094	202	1	2	1	b	c	c	c	c	c	c
30	Pardi	559446	725.3	927	185	1	1	1	a	a	c	c	c	c	c
31	Khaparwadi	559447	379	886	154	1	1	c	c	c	c	c	c	c	c
32	Mategaon	559448	369.2	645	155	1	1	1	a	c	c	c	c	c	c
33	Kende pimpri	559449	162	478	93	1	1	c	c	c	c	c	c	c	c
34	Dhanora	559450	118.5	364	79	1	1	a	a	a	c	c	c	c	c
35	Chinchala	559451	1583	3797	731	2	4	1	1	1	a	c	c	c	c
36	Dukdegaon	559452	268.9	988	194	4	1	a	c	b	c	c	c	c	c
37	Tigaon	559453	1494	2567	649	2	3	1	a	c	c	c	c	c	c
38	Kuppa	559454	1498.3	4065	880	3	5	1	1	1	c	c	c	c	c
39	Pusra	559455	1023	1667	357	5	2	1	c	b	b	c	c	c	c
40	Morwad	559456	1112	1664	326	3	2	2	1	b	b	c	c	c	c
41	Hiwargavhan	559457	605	1090	230	3	2	1	b	b	b	c	c	c	c
42	Bavi	559458	234	1081	224	1	2	1	a	b	b	c	c	c	c
43	Lonwal	559459	375.4	1167	212	1	2	1	b	b	c	c	c	c	c
44	Upli	559460	1457	4560	984	1	3	2	1	b	c	c	c	c	c
45	Dhorwadi	559461	799.6	756	174	4	1	a	c	b	c	c	c	c	c
Block T O T A L :			40307.6	87685	18339	102	105	49	18	8	0	0	0	0	0

VILLAGE DIRECTORY

Village Directory

Land use (As in 2009)

Location Code No:- 523

Location Code No:- 0271

Number of educational amenities available. (If not available within the village , the distance range code viz; a for < 5 Kms, b for 5-10 Kms and c for 10+ kms of nearest place where facility is available is given).				Number of Medical Amenities available. (If not available within the village , the distance range code viz; a for < 5 Kms, b for 5-10 Kms and c for 10+ kms of nearest place where facility is available is given).										Name village	Sr.No.	
Vocational training school /ITI	Non-formal training centre (NFTC)	Special school for disabled (SSD)	Others (specify)	Community health centre (CHC)	Primary health centre (PHC)	Primary health sub centre (PHS)	Maternity and child welfare centre (MCW)	T.B. clinic (TBC)	Hospital-allopathic (HA)	Hospital-alternative medicine (HO)	Dispensary (D)	Veterinary hospital (VH)	Mobile health clinic (MHC)			Family welfare centre (FWC)
17	18	19	20	21	22	23	24	25	26	27	28	29	30	31	2	1
b	b	b		c	c	1	c	c	c	c	c	b	b	c	Chikhla Bid	25
1	c	c		c	c	b	c	c	c	c	c	c		c	Khalwat Nimgaon	26
c	c	c		c	c	1	c	c	c	c	c	a	c	c	Kadi wadgaon	27
c	c	c		c	c	b	c	c	c	c	c	c	c	c	Devgaon	28
c	c	c		c	c	b	c	c	c	c	c	c	c	c	Laul No.2	29
c	c	c		c	c	1	c	c	c	c	c	b	c	c	Pardi	30
c	c	c		c	c	b	c	c	c	c	c	c	c	c	Khaparwadi	31
c	c	c		c	c	b	c	c	c	c	c	b	c	c	Mategaon	32
c	c	c		c	c	b	c	c	c	c	c	c	c	c	Kende pimpri	33
c	c	c		c	c	a	c	c	c	b	c	b	c	c	Dhanora	34
c	c	c		c	c	1	c	c	c	c	c	b	c	c	Chinchala	35
c	c	c		c	c	b	c	c	c	c	c	b	c	c	Dukdegaon	36
c	c	c		c	c	a	c	c	c	a	c	b	c	c	Tigaon	37
c	c	c		c	1	1	1	1	1	c	1	1	c	1	Kuppa	38
b	c	c		c	c	a	c	c	c	c	c	b	b	c	Pusra	39
b	c	c		c	c	b	c	c	c	c	c	b	b	c	Morwad	40
b	c	c		c	c	b	c	c	c	c	c	b	b	c	Hiwargavhan	41
c	c	c		c	c	b	c	c	c	a	c	a	c	c	Bavi	42
c	c	c		c	c	a	c	c	c	c	c	a	c	c	Lonwal	43
c	c	c		c	c	1	c	c	c	c	c	c	c	c	Upli	44
b	c	c		c	c	b	c	c	c	c	c	c	b	c	Dhorwadi	45
3	0	0	3	0	2	12	2	2	2	0	3	3	2	2	Block T O T A L :	

Census of India 2011 -**Amenities and**

Name of District:- Bid

Name of CD Block:- Wadwani

Sr.No.	Name village	Number of Non-Government Medical Amenities available.							Availability of drinking water - Yes / No							
		Charitable non Govt. hospital/Nursing home.	Medical practitioner with MBBS Degree	Medical practitioner with other degree	Medical practitioner with no degree	Traditional practitioner and faith healer .	Medicine Shop	Others	Tap water (Treated/Untreated)	Well water (Covered / Uncovered well)	Hand Pump	Tube wells / Bore well	Spring	River / Canal	Tank / Pond / Lake	Others
1	2	32	33	34	35	36	37	38	39	40	41	42	43	44	45	46
25	Chikhal Bid	0	0	1	0	0	1	0	Yes	Yes	Yes	No	No	Yes	Yes	No
26	Khalwat Nimgaon	0	0	1	0	0	0	0	Yes	Yes	Yes	Yes	No	No	No	No
27	Kadi wadgaon	0	0	1	0	0	0	0	Yes	Yes	No	Yes	No	No	Yes	No
28	Devgaon	0	0	0	0	0	0	0	Yes	Yes	No	Yes	No	No	No	No
29	Laul No.2	0	0	1	0	0	0	0	Yes	Yes	Yes	No	No	No	No	No
30	Pardi	0	0	0	0	0	0	0	Yes	Yes	No	No	No	No	No	No
31	Khaparwadi	0	0	0	0	0	0	0	Yes	Yes	No	No	No	Yes	Yes	No
32	Mategaon	0	0	0	0	0	0	0	Yes	Yes	No	No	No	No	No	No
33	Kende pimpri	0	0	0	0	0	0	0	Yes	Yes	No	No	No	No	No	No
34	Dhanora	0	0	0	0	0	0	0	Yes	Yes	No	No	No	No	No	No
35	Chinchala	0	0	1	0	0	1	0	Yes	Yes	Yes	Yes	No	No	Yes	No
36	Dukdegaon	0	0	0	0	0	0	0	Yes	Yes	Yes	No	No	Yes	No	No
37	Tigaon	0	0	1	0	0	0	0	Yes	Yes	Yes	Yes	No	No	Yes	No
38	Kuppa	0	0	1	0	0	1	0	Yes	Yes	Yes	Yes	No	Yes	No	No
39	Pusra	0	0	1	0	0	0	0	Yes	Yes	No	No	No	No	No	No
40	Morwad	0	0	1	0	0	0	0	Yes	Yes	No	No	No	No	No	No
41	Hiwargavhan	0	0	1	0	0	0	0	Yes	Yes	No	No	No	No	No	No
42	Bavi	0	0	1	0	0	0	0	Yes	Yes	Yes	Yes	Yes	Yes	Yes	No
43	Lonwal	0	0	1	0	0	0	0	Yes	Yes	Yes	Yes	Yes	Yes	Yes	No
44	Upli	0	0	1	0	0	1	0	Yes	Yes	Yes	Yes	Yes	Yes	Yes	No
45	Dhorwadi	0	0	0	0	0	0	0	Yes	Yes	No	No	No	No	No	No
Block T O T A L :		0	1	29	0	0	7	0	40	45	29	21	9	24	17	0

VILLAGE DIRECTORY

Village Directory

Land use (As in 2009)

Location Code No:- 523

Location Code No:- 0271

Availability of toilet & others Yes / No				Communication and transport facilities (If amenities available code -Yes is given except for Village Pin Code ,If not available within the village , the distance range code viz; a for < 5 Kms, b for 5-10 Kms and c for 10+ kms of nearest place where facility is available is given).							Name village	Sr.No.
Community toilet including bath.	Community toilet excluding bath.	Rural sanitary mart or sanitary hardware outlet available near the village.	Community bio- gas or recycle of waste for productive use.	Post office(PO)	Sub post office (SPO)	Post & Telegraph office (P&TO)	Village Pin Code	Telephones (Land lines)	Public call office (PCO)	Mobile phone coverage		
47	48	49	50	51	52	53	54	55	56	57	2	1
No	Yes	No	No	Yes	c	Yes		Yes	Yes	Yes	Chikhla Bid	25
No	No	No	No	b	Yes	b		Yes	Yes	Yes	Khalwat Nimgaon	26
No	No	No	No	c	Yes	c		Yes	Yes	Yes	Kadi wadgaon	27
No	No	No	No	c	c	c		Yes	a	Yes	Devgaon	28
No	No	No	No	b	b	b		Yes	Yes	Yes	Laul No.2	29
No	No	No	No	c	Yes	c		Yes	a	Yes	Pardi	30
No	No	No	No	c	c	c	431122	Yes	a	Yes	Khaparwadi	31
No	No	No	No	b	b	b		a	a	Yes	Mategaon	32
No	No	No	No	a	a	a		a	a	a	Kende pimpri	33
No	No	No	No	a	a	a		a	a	a	Dhanora	34
No	Yes	No	No	Yes	c	Yes		Yes	Yes	Yes	Chinchala	35
No	No	No	No	c	c	c	431131	Yes	a	Yes	Dukdegaon	36
No	No	No	No	a	a	a	431131	Yes	Yes	Yes	Tigaon	37
No	Yes	No	No	Yes	c	Yes	431131	Yes	Yes	Yes	Kuppa	38
No	No	No	No	a	Yes	a		Yes	Yes	Yes	Pusra	39
No	No	No	No	b	b	b		Yes	Yes	Yes	Morwad	40
No	No	No	No	a	a	a		Yes	Yes	Yes	Hiwargavhan	41
No	No	No	No	a	a	a		Yes	Yes	Yes	Bavi	42
No	No	No	No	a	a	a		Yes	Yes	Yes	Lonwal	43
No	Yes	No	No	Yes	c	Yes		Yes	Yes	Yes	Upli	44
No	No	No	No	c	c	c		Yes	a	Yes	Dhorwadi	45
1	7	1	0	7	8	7	12	36	29	41	Block T O T A L :	

**Census of India 2011 -
Amenities and**

Name of District:- Bid

Name of CD Block:- Wadwani

Sr.No.	Name village	Communication and transport facilities (If amenities available code -Yes is given except for Village Pin Code ,If not available within the village , the distance range code viz; a for < 5 Kms, b for 5-10 Kms and c for 10+ kms of nearest place where facility is available is given).									
		Internet cafes/ Common service centre (CSC)	Private courier facility	Bus service (Public & Private)	Railway stations	Auto/Modified Autos	Taxis and Vans	Tractors	Cycle-pulled rickshaws(Manual & Machine driven)	Carts driven by animals	Sea /River ferry service
1	2	58	59	60	61	62	63	64	65	66	67
25	Chikhal Bid	c	c	Yes	c	Yes	Yes	c		c	
26	Khalwat Nimgaon	c	c	Yes	c	Yes	Yes	c		c	
27	Kadi wadgaon	c	c	Yes	c	b	b	c		c	
28	Devgaon	c	c	Yes	c	b	b	c		c	
29	Laul No.2	c	c	Yes	c	b	b	c		c	c
30	Pardi	c	c	Yes	c	b	b	c		c	c
31	Khaparwadi	c	c	Yes	c	b	b	c		c	
32	Mategaon	c	c	Yes	c	b	b	c		c	c
33	Kende pimpri	c	c	a	c	b	b	c		c	c
34	Dhanora	c	c	a	c	b	b	c		c	c
35	Chinchala	c	c	Yes	c	Yes	Yes	c		c	c
36	Dukdegaon	c	c	Yes	c	b	b	c		c	
37	Tigaon	c	c	Yes	c	Yes	Yes	c		c	
38	Kuppa	c	c	Yes	c	Yes	Yes	c		c	
39	Pusra	b	b	Yes	c	b	b	c		c	
40	Morwad	b	b	Yes	c	b	b	c		c	
41	Hiwargavhan	b	b	Yes	c	b	b	c		c	
42	Bavi	c	c	Yes	c	b	b	c		c	
43	Lonwal	c	c	Yes	c	a	a	c		c	
44	Upli	c	c	Yes	c	Yes	Yes	c		c	b
45	Dhorwadi	b	b	Yes	c	b	b	c		c	
Block T O T A L :		1	1	40	0	17	17	0	0	0	0

VILLAGE DIRECTORY

Village Directory

Land use (As in 2009)

Location Code No:- 523

Location Code No:- 0271

Village connected to highways,village roads, banks & credit societies (If amenities available code -Yes is given, If not available within the village , the distance range code viz; a for < 5 Kms, b for 5-10 Kms and c for 10+ kms of nearest place where facility is available is given).												Name village	Sr.No.
Connected to national highway(NH)	Connected to state highway(SH)	Connected to major district road (MDR)	Connected to others district road	Pucca roads	Kutchcha roads	Water bounded macadam(WBM) roads	Navigable waterway (river/canal)(NW)	Footpaths (FP)	Commercial & Co-operative Banks	ATM	Agricultural Credit Societies		
68	69	70	71	72	73	74	75	76	77	78	79	2	1
c	c	Yes	Yes	Yes	Yes	Yes		Yes	c	c	Yes	Chikhal Bid	25
c	c	c	c	a	Yes	Yes		Yes	Yes	c	Yes	Khalwat Nimgaon	26
c	c	c	c	Yes	Yes	Yes		Yes	c	c	Yes	Kadi wadgaon	27
c	c	c	c	Yes	Yes	Yes		Yes	c	c	Yes	Devgaon	28
c	c	a	b	Yes	Yes	Yes		Yes	c	c	Yes	Laul No.2	29
c	c	a	Yes	Yes	Yes	a		Yes	c	c	Yes	Pardi	30
c	a	a	b	Yes	Yes	Yes		Yes	c	c	Yes	Khaparwadi	31
c	c	a	b	Yes	Yes	Yes		Yes	c	c	a	Mategaon	32
c	c	a	b	Yes	Yes	Yes		Yes	b	c	a	Kende pimpri	33
c	b	b	b	a	Yes	Yes		Yes	b	c	a	Dhanora	34
c	b	b	Yes	Yes	a	Yes		Yes	c	c	Yes	Chinchala	35
c	c	Yes	Yes	Yes	Yes	Yes		Yes	c	c	a	Dukdegaon	36
c	Yes	Yes	Yes	Yes	Yes	Yes		Yes	c	c	Yes	Tigaon	37
c	Yes	Yes	Yes	Yes	Yes	Yes		Yes	b	c	Yes	Kuppa	38
c	Yes	Yes	b	Yes	Yes	Yes		Yes	Yes	b	Yes	Pusra	39
c	c	a	b	Yes	Yes	Yes		Yes	b	b	Yes	Morwad	40
b	b	b	b	Yes	Yes	Yes		Yes	b	b	Yes	Hiwargavhan	41
c	Yes	Yes	a	Yes	Yes	Yes		Yes	b	b	Yes	Bavi	42
a	Yes	a	b	Yes	Yes	Yes		Yes	a	a	Yes	Lonwal	43
c	Yes	Yes	Yes	Yes	Yes	Yes		Yes	b	c	Yes	Upli	44
b	Yes	Yes	b	Yes	Yes	Yes		Yes	b	b	a	Dhorwadi	45
0	12	16	15	38	37	41	0	45	4	0	33	Block T O T A L :	

Census of India 2011 -**Amenities and**

Name of District:- Bid

Name of CD Block:- Wadwani

Sr.No.	Name village	Availability of miscellaneous facilities (If amenities available code -Yes is given, If not available within the village , the distance range code viz; a for < 5 Kms, b for 5-10 Kms and c for 10+ kms of nearest place where facility is available is given).										
		Self-Help Group (SHG)	Public distribution system (PDS) shop	Mandis / Regular market	Weekly Haat	Agricultural marketing society	Integrated Child Development Scheme (Nutritional Centres)	Anganwadi Centre (Nutritional Centres)	Others (Nutritional Centres)	ASHA (Accredited Social Health Activist)	Community centre with/without TV	Sports Field,
1	2	80	81	82	83	84	85	86	87	88	89	90
25	Chikhal Bid	Yes	Yes	c	Yes	c	Yes	Yes	Yes	Yes	Yes	c
26	Khalwat Nimgaon	Yes	Yes	c	c	c	Yes	Yes	Yes	Yes	Yes	c
27	Kadi wadgaon	Yes	Yes	c	c	c	Yes	Yes	Yes	Yes	c	c
28	Devgaon	Yes	Yes	c	c	c	Yes	Yes	Yes	c	c	c
29	Laul No.2	Yes	Yes	c	c	c	Yes	Yes	Yes	Yes	c	c
30	Pardi	Yes	Yes	b	b	c	Yes	Yes	Yes	c	c	c
31	Khaparwadi	Yes	Yes	c	c	c	Yes	Yes	Yes	c	c	c
32	Mategaon	Yes	Yes	c	b	c	Yes	Yes	Yes	c	c	c
33	Kende pimpri	a	a	c	a	c	Yes	Yes	Yes	c	c	c
34	Dhanora	a	a	c	a	c	Yes	Yes	Yes	c	c	c
35	Chinchala	Yes	Yes	b	Yes	c	Yes	Yes	Yes	Yes	Yes	c
36	Dukdegaon	Yes	Yes	c	b	c	Yes	Yes	Yes	c	c	c
37	Tigaon	Yes	Yes	c	b	c	Yes	Yes	Yes	Yes	Yes	c
38	Kuppa	Yes	Yes	c	Yes	c	Yes	Yes	Yes	Yes	Yes	c
39	Pusra	Yes	Yes	a	a	b	Yes	Yes	Yes	Yes	c	c
40	Morwad	Yes	Yes	b	b	b	Yes	Yes	Yes	Yes	b	b
41	Hiwargavhan	Yes	Yes	b	b	b	Yes	Yes	Yes	Yes	c	c
42	Bavi	Yes	Yes	a	a	b	Yes	Yes	Yes	Yes	c	c
43	Lonwal	Yes	Yes	c	a	c	Yes	Yes	Yes	Yes	c	c
44	Upli	Yes	Yes	b	Yes	c	Yes	Yes	Yes	Yes	Yes	c
45	Dhorwadi	Yes	Yes	c	b	c	Yes	Yes	Yes	c	c	c
Block T O T A L :		40	37	1	7	1	45	45	45	29	17	1

VILLAGE DIRECTORY

Village Directory

Land use (As in 2009)

Location Code No:- 523

Location Code No:- 0271

Availability of miscellaneous facilities (If amenities available code -Yes is given, If not available within the village , the distance range code viz; a for < 5 Kms, b for 5-10 Kms and c for 10+ kms of nearest place where facility is available is given).							Availability of electricity (Yes/No)				Nearest Town			
Sports Club / Recreation Centre	Cinema / Video Hall	Public Library	Public Reading Room	Newspaper Supply	Assembly Polling station	Birth & Death Registration Office	Power Supply for Domestic Use (ED)	Power Supply for Agricultural Use (EAG)	Power Supply for Commercial Use (EC)	Power Supply for All Uses (EA)	Name	Distance range code i.e. a for < 5 Kms, b for 5-10 Kms and c for 10+ kms .	Name village	Sr.No.
91	92	93	94	95	96	97	98	99	100	101	102	103	2	1
c	c	Yes	Yes	Yes	Yes	Yes	Yes	Yes	Yes	Yes	Dharur	c	Chikhal Bid	25
c	c	c	c	Yes	Yes	Yes	Yes	Yes	Yes	Yes	Manjlegaon	c	Khalwat Nimgaon	26
c	c	c	c	Yes	Yes	Yes	Yes	Yes	Yes	Yes	Manjlegaon	c	Kadi wadgaon	27
c	c	c	c	c	b	Yes	Yes	Yes	Yes	Yes	Manjlegaon	c	Devgaon	28
c	c	c	c	Yes	Yes	a	Yes	Yes	Yes	Yes	Manjlegaon	c	Laul No.2	29
c	c	c	c	c	b	Yes	Yes	Yes	Yes	Yes	Manjlegaon	c	Pardi	30
c	c	c	c	c	b	a	Yes	Yes	Yes	Yes	Manjlegaon	c	Khaparwadi	31
c	c	c	c	c	b	a	Yes	Yes	No	No	Manjlegaon	c	Mategaon	32
c	c	c	c	a	a	a	Yes	Yes	No	No	Manjlegaon	c	Kende pimpri	33
c	c	c	c	a	a	a	Yes	Yes	No	No	Manjlegaon	c	Dhanora	34
c	c	Yes	Yes	Yes	Yes	Yes	Yes	Yes	Yes	Yes	Manjlegaon	c	Chinchala	35
c	c	c	c	c	b	Yes	Yes	Yes	Yes	Yes	Manjlegaon	c	Dukdegaon	36
c	c	c	c	Yes	Yes	Yes	Yes	Yes	Yes	Yes	Manjlegaon	c	Tigaon	37
c	c	Yes	Yes	Yes	Yes	Yes	Yes	Yes	Yes	Yes	Manjlegaon	c	Kuppa	38
c	c	c	c	Yes	Yes	Yes	Yes	Yes	Yes	Yes	Manjlegaon	c	Pusra	39
b	b	b	b	Yes	Yes	Yes	Yes	Yes	Yes	Yes	Manjlegaon	c	Morwad	40
c	c	c	c	Yes	Yes	Yes	Yes	Yes	Yes	Yes	Manjlegaon	c	Hiwargavhan	41
c	c	c	c	Yes	Yes	Yes	Yes	Yes	Yes	Yes	Manjlegaon	c	Bavi	42
c	c	c	c	Yes	Yes	Yes	Yes	Yes	Yes	Yes	Manjlegaon	c	Lonwal	43
c	c	Yes	Yes	Yes	Yes	Yes	Yes	Yes	Yes	Yes	Manjlegaon	c	Upli	44
c	c	c	c	c	b	Yes	Yes	Yes	Yes	Yes	Bid	c	Dhorwadi	45
1	0	7	7	29	29	33	45	45	36	36		0	0	Block T O T A L :

Census of India 2011 -**Amenities and**

Name of District:- Bid

Name of CD Block:- Wadwani

Sr.No.	Name village	Land Use										
		Area under different types of land use (in hectares rounded up to one decimal place)										
		Forests	Area under Non-agricultural Uses	Barren and Un-cultivable land	Permanent Pastures and Other Grazing Lands	Land Under Miscellaneous Tree Crops etc.	Culturable Waste Land	Fallow lands other than current fallows	Current Fallows	Net Area Sown	Total Irrigated Land Area	Total Un-irrigated Land Area
1	2	104	105	106	107	108	109	110	111	112	113	114
25	Chikhal Bid	0	32.9	563.6	118.3	20.5	170.8	176	175	1680.4	460.2	1220.2
26	Khalwat Nimgaon	0	77.6	0	0	0	40.8	0	0	1381.7	140	1241.7
27	Kadi wadgaon	0	46.2	0	0	0	47.4	0	0	916.5	230	686.5
28	Devgaon	0	1	0	0	0	0	0	0	435.8	40.7	395.1
29	Laul No.2	0	0	0	0	0	0	0	0	0	0	0
30	Pardi	0	2.2	2	0	0	2	3.2	7.3	708.6	372.2	336.4
31	Khaparwadi	0	96.8	0	0	0	50	0	0	232.2	82.2	150
32	Mategaon	0	2	0.9	0	0	5	2	7	352.3	227.2	125.1
33	Kende pimpri	0	11	0	0	0	22	0	0	129	15	114
34	Dhanora	0	1.3	2.3	0	1.2	10.3	8.3	5.9	89.3	40	49.3
35	Chinchala	0	27	0	0	0	8	0	0	1548	360	1188
36	Dukdegaon	0	35.9	0.9	2.3	0	0	0	2	227.8	45	182.8
37	Tigaon	0	50	0	0	0	33	0	0	1411	323	1088
38	Kuppa	0	103.9	2.9	26	0	0	0	6	1359.4	214.1	1145.2
39	Pusra	0	6.3	10.3	87.4	0	2.1	2.1	3.1	911.7	227.2	684.5
40	Morwad	0	24.5	2.1	98	4.9	5	3	5.1	969.5	45	924.5
41	Hiwargavhan	0	10	0	0	0	5	0	0	590	10	580
42	Bavi	0	10	10	9	10	5	9	12	169	132	37
43	Lonwal	0	2.8	0.2	27	5	14.5	5	10	311	159	152
44	Upli	0	43	0	0	0	17	0	0	1397	1087	310
45	Dhorwadi	0	15.9	54.2	0	5.9	12.6	6.3	20.1	684.6	80.1	604.5
Block T O T A L :		70	1703.3	1288.7	1200.3	129.3	702.3	600.4	542.4	34071.1	6441.7	27629.3

VILLAGE DIRECTORY

Village Directory

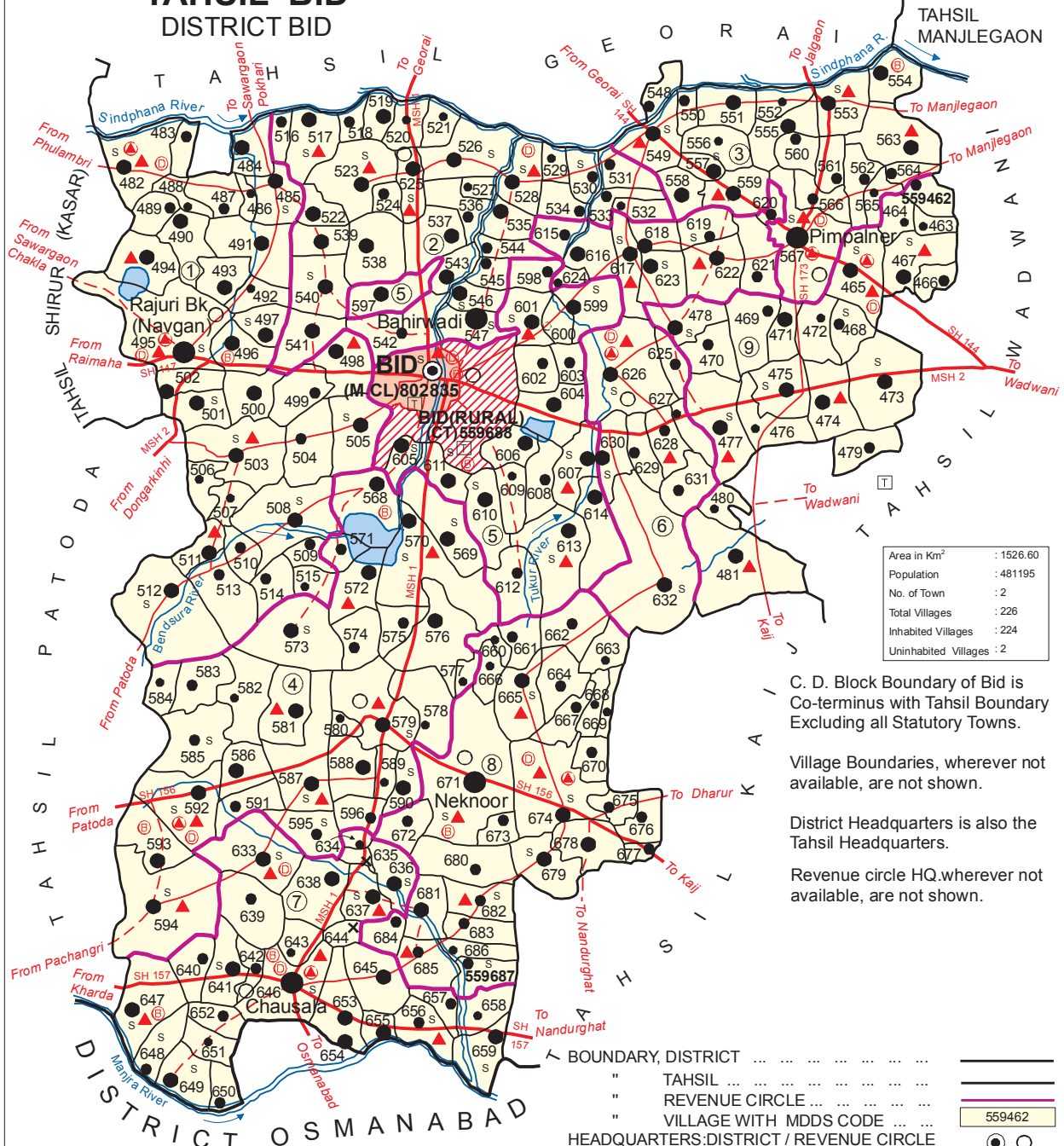
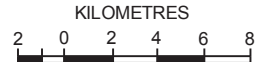
Land use (As in 2009)

Location Code No:- 523

Location Code No:- 0271

Land Use					Name of three most important commodities manufactured			Name of Village	Serial Number
Area irrigated by source (in hectare).					First	Second	Third		
Canals (C)	Wells/Tube-wells(W/TW)	Tanks/Lakes(T/L)	Water Falls(WF)	Others(O)					
115	116	117	118	119	120	121	122	2	1
0	360	100.2	0	0				Chikhla Bid	25
40	100	0	0	0				Khalwat Nimgaon	26
50	180	0	0	0				Kadi wadgaon	27
0	40.7	0	0	0				Devgaon	28
0	0	0	0	0	Agricultural Implements			Laul No.2	29
0	364	0	0	8.1	Agricultural Implements	Leather Products		Pardi	30
25	57.2	0	0	0				Khaparwadi	31
0	7	0	0	0	Agricultural Implements	Leather Products		Mategaon	32
0	15	0	0	0	Agricultural Implements	Leather Products		Kende pimpri	33
0	40	0	0	0	Agricultural Implements	Leather Products		Dhanora	34
0	300	0	0	60	Agricultural Implements	Metal Articles	Leather Goods	Chinchala	35
0	45	0	0	0				Dukdegaon	36
0	323	0	0	0				Tigaon	37
16	198.1	0	0	0				Kuppa	38
112	115.2	0	0	0	Agricultural Implements	Leather Goods		Pusra	39
0	5	0	0	40	Agricultural Implements	Leather Products	Pottery Making	Morwad	40
0	10	0	0	0	Agricultural Implements	Leather Goods		Hiwargavhan	41
59	54	10	6	3	Metal Products	Agricultural Implements	Leather Goods	Bavi	42
32	67	40	10	10	Metal Products	Agricultural Implements	Leather Goods	Lonwal	43
775	312	0	0	0	Metal Products	Agricultural Implements	Leather Goods	Upli	44
41	8	0	0	31.1	Agricultural Implements	Leather Goods		Dhorwadi	45
1455.9	4053.9	384.4	77					Block T O T A L :	

INDIA
MAHARASHTRA
TAHSIL BID
DISTRICT BID



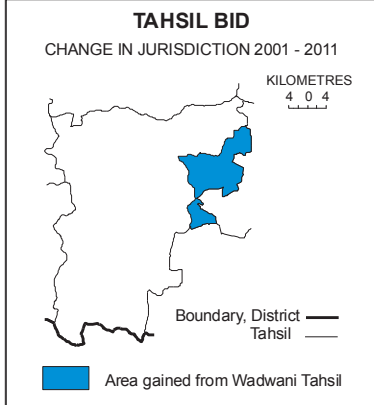
Area in Km ²	: 1526.60
Population	: 481195
No. of Town	: 2
Total Villages	: 226
Inhabited Villages	: 224
Uninhabited Villages	: 2

C. D. Block Boundary of Bid is Co-terminus with Tahsil Boundary Excluding all Statutory Towns.

Village Boundaries, wherever not available, are not shown.

District Headquarters is also the Tahsil Headquarters.

Revenue circle HQ, wherever not available, are not shown.



- REVENUE CIRCLES**
- | No. | Name |
|-----|---------------------|
| ① | RAJURI BK. (NAVGAN) |
| ② | PENDGAON |
| ③ | PIMPALNER |
| ④ | MANJAR SUMBA |
| ⑤ | BID |
| ⑥ | NALWANDI |
| ⑦ | CHAUSALA |
| ⑧ | NEKNOOR |
| ⑨ | GHAT SAWLI |

- | | |
|---|--|
| — | BOUNDARY, DISTRICT |
| — | " TAHSIL |
| — | " REVENUE CIRCLE |
| — | " VILLAGE WITH MDDS CODE |
| ○ | HEADQUARTERS: DISTRICT / REVENUE CIRCLE |
| ● | POPULATION SIZE OF VILLAGES : BELOW 200, |
| ● | 200-499, 500-999, 1000-4999, 5000 AND ABOVE... |
| × | UNINHABITED VILLAGE WITH MDDS CODE... |
| ○ | STATUTORY TOWN WITH MDDS CODE.... |
| ○ | CENSUS TOWN WITH MDDS CODE |
| — | STATE HIGHWAY |
| — | IMPORTANT METALLED ROAD |
| — | UNMETALLED AND OTHER ROADS |
| — | RIVER AND STREAM |
| — | WATER FEATURES... |
| — | HIGH SHOOL / INTER SHOOL |
| — | TECHNICAL INSTITUTIONS |
| — | BANK |
| — | DISPENSARY |
| — | PRIMARY HEALTH CENTER |
| — | OTHER MEDICAL SERVICES |

Alphabetical list of Villages (C. D. Block wise)

Name of the District: Bid

Serial number	Name of village	2011 Census MDDS code number	2001 Census location code number
1	2	3	4

Name of C.D. Block: Bid

Location code of C.D. Block: 04221

1	Adgaon	559551	27000703441200
2	Aher Dhanora	559605	27000703446700
3	Aher Nimgaon	559545	27000703440600
4	Aher wadgaon	559569	27000703443000
5	Aherchincholi	559517	27000703437800
6	Ambesawali	559469	27000603425900
7	Ambil Wadgaon	559682	27000703454400
8	Anandwadi	559542	27000703440300
9	Anandwadi	559660	27000703452200
10	Andhapuri Ghat	559681	27000703454300
11	Anjanwati	559633	27000703449500
12	Atharwan Pimpri	559601	27000703446200
13	Aurangpur	559529	27000703439000
14	Awalpur	559488	27000703434900
15	Babhal Khunta	559629	27000703449100
16	Babhalwadi	559620	27000703448200
17	Bahadarpur	559483	27000703434400
18	Bahirwadi	559547	27000703440800
19	Bakarwadi	559476	27000603426600
20	Balapur	559680	27000703454200
21	Barhanpur	559534	27000703439500
22	Bavi	559644	27000703450600
23	Bedukwadi	559566	27000703442700
24	Belapuri	559544	27000703440500
25	Belgaon	559582	27000703444300
26	Belkhandi (Pa)	559511	27000703437200
27	Belura	559494	27000703435500
28	Belwadi	559621	27000703448300
29	Bhalwani	559509	27000703437000
30	Bhandarwadi	559661	27000703452300
31	Bhatsangvi	559530	27000703439100
32	Bhavanwadi	559614	27000703447600
33	Bordevi	559464	27000603425300
34	Borkhed	559594	27000703445500
35	Borphadi	559632	27000703449400
36	Bramhagaon	559627	27000703448900
37	Chakurwadi	559679	27000703454100
38	Chandani	559658	27000703452000
39	Chandegaon	559657	27000703451900
40	Charahata	559503	27000703436400
41	Chaudaswadi	559589	27000703445000

Alphabetical list of Villages (C. D. Block wise)

Name of the District: Bid

Serial number	Name of village	2011 Census MDDS code number	2001 Census location code number
1	2	3	4

Name of C.D. Block: Bid

Location code of C.D. Block: 04221

42	Chausala	559646	27000703450800
43	Chavanwadi	559548	27000703440900
44	Chincholi Mali	559602	27000703446400
45	Dahiphali(chincholi)	559603	27000703446500
46	Dahiwandi	559635	27000703449700
47	Deorayachiwadi	559515	27000703437600
48	Devi Babhulgaon	559645	27000703450700
49	Dhangarwadi	559574	27000703443500
50	Dhavjyachiwadi	559677	27000703453900
51	Dhekan Moha	559477	27000603426700
52	Dhotra	559643	27000703450500
53	Doiphodwadi	559670	27000703453200
54	Ganganathwadi	559619	27000703448100
55	Ganpur	559600	27000703446100
56	Gaulwadi	559504	27000703436500
57	Gawari	559578	27000703443900
58	Ghargaon	559639	27000703450100
59	Ghat Jawala	559472	27000603426200
60	Ghat Sawli	559475	27000603426500
61	Ghosapuri	559537	27000703439800
62	Gogalwadi	559634	27000703449600
63	Golangri	559640	27000703450200
64	Gundha	559559	27000703442000
65	Gundhewadi	559558	27000703441900
66	Gunjala	559556	27000703441700
67	Hingani (BK)	559653	27000703451500
68	Hingani (Haveli)	559521	27000703438200
69	Hingani Kh.	559655	27000703451700
70	Hiwara Phadi	559481	27000603427600
71	Imampur	559612	27000703447400
72	It	559623	27000703448500
73	Jadhavawadi	559507	27000703436800
74	Jaitalwadi	559667	27000703452900
75	Jarud	559630	27000703449200
76	Jeba Pimpri	559656	27000703451800
77	Jirewadi	559543	27000703440400
78	Juj Gavhan	559625	27000703448700
79	Kadamwadi	559510	27000703437100
80	Kakadhira	559499	27000703436000
81	Kalegaon Haveli	559478	27000603426800
82	Kalsambar	559665	27000703452700

Alphabetical list of Villages (C. D. Block wise)

Name of the District: Bid

Serial number	Name of village	2011 Census MDDS code number	2001 Census location code number
1	2	3	4

Name of C.D. Block: Bid

Location code of C.D. Block: 04221

83	Kambi	559524	27000703438500
84	Kamkheda	559523	27000703438400
85	Kanadi	559641	27000703450300
86	Karalwadi	559479	27000603427000
87	Karchondi	559573	27000703443400
88	Karegavhan	559662	27000703452400
89	Karzani	559576	27000703443700
90	Kathoda	559608	27000703447000
91	Katwatwadi	559502	27000703436300
92	Kesapuri	559466	27000603425500
93	Ketura	559490	27000703435100
94	Khadkighat	559637	27000703449900
95	Khamgaon	559518	27000703437900
96	Khandala	559581	27000703444200
97	Khandepargaon	559599	27000703446000
98	Khapar pangri	559540	27000703440100
99	Khardewadi	559675	27000703453700
100	Khundras	559550	27000703441100
101	Kinhipai	559527	27000703438800
102	Kolharwadi	559610	27000703447200
103	Kolwadi	559575	27000703443600
104	Kukadgaon	559549	27000703441000
105	Kumbhari	559683	27000703454500
106	Kumsi	559538	27000703439900
107	Kurla	559528	27000703438900
108	Kutewadi	559654	27000703451600
109	Limba Ganesh	559592	27000703445300
110	Limbarui	559497	27000703435800
111	Limbarui (Devi)	559562	27000703442300
112	Loladgaon	559535	27000703439600
113	Loni (Shahajanpur)	559555	27000703441600
114	Lonighat	559647	27000703450900
115	Mahajanwadi	559593	27000703445400
116	Mahalas Jawala	559617	27000703447900
117	Mahinda	559473	27000603426300
118	Malapuri	559526	27000703438700
119	Malewadi	559652	27000703451400
120	Mandav Jali	559571	27000703443200
121	Mandavkhel	559666	27000703452800
122	Manewadi	559650	27000703451200
123	Manjar Sumba	559579	27000703444000

Alphabetical list of Villages (C. D. Block wise)

Name of the District: Bid

Serial number	Name of village	2011 Census MDDS code number	2001 Census location code number
1	2	3	4

Name of C.D. Block: Bid

Location code of C.D. Block: 04221

124	Mankurwadi	559470	27000603426000
125	Manyarwadi	559471	27000603426100
126	Manzari Haveli	559572	27000703443300
127	Masewadi	559591	27000703445200
128	Mauj	559628	27000703449000
129	Maujwadi	559631	27000703449300
130	Mengdewadi	559506	27000703436700
131	Mhalasapur	559622	27000703448400
132	Morgaon	559587	27000703444800
133	Muggaon	559565	27000703442600
134	Mulukwadi	559586	27000703444700
135	Murshadpur (Rajuri)	559496	27000703435700
136	Murshadpur(Ghat)	559686	27000703454800
137	Nagpur Kh.	559616	27000703447800
138	Nagpur Bk.	559615	27000703447700
139	Nagzari	559513	27000703437400
140	Nalwandi	559626	27000703448800
141	Namalgaon	559536	27000703439700
142	Nandur (Haveli)	559519	27000703438000
143	Nathapur	559553	27000703441400
144	Nawabpur	559463	27000603425200
145	Neknoor	559671	27000703453300
146	Nirmalwadi	559480	27000603427500
147	Nivdungawadi	559669	27000703453100
148	Pali	559570	27000703443100
149	Palsingan	559659	27000703452100
150	Palwan	559505	27000703436600
151	Pandharyachiwadi	559678	27000703454000
152	Parbhani	559467	27000603425600
153	Pargaon Japti	559520	27000703438100
154	Pargaon Siras	559485	27000703434600
155	Pategaon	559564	27000703442500
156	Patoda (Bel)	559512	27000703437300
157	Pendgaon	559525	27000703438600
158	Pimpaladevi	559563	27000703442400
159	Pimpalgaon (Majara)	559618	27000703448000
160	Pimpalgaon Ghat	559649	27000703451100
161	Pimpalgaon Mochi	559606	27000703446800
162	Pimpalner	559567	27000703442800
163	Pimpalwadi	559508	27000703436900
164	Pimpargavhan	559541	27000703440200

Alphabetical list of Villages (C. D. Block wise)

Name of the District: Bid

Serial number	Name of village	2011 Census MDDS code number	2001 Census location code number
1	2	3	4

Name of C.D. Block: Bid

Location code of C.D. Block: 04221

165	Pimparnai	559583	27000703444400
166	Pokhari	559474	27000603426400
167	Pokhari	559585	27000703444600
168	Pothra	559687	27000703454900
169	Rajkapur	559532	27000703439300
170	Rajuri Bk.(Navgan)	559495	27000703435600
171	Rajuri Ghodka	559604	27000703446600
172	Rakshas Bhuwan	559531	27000703439200
173	Ramgaon	559552	27000703441300
174	Ranjegaon	559554	27000703441500
175	Ratnagiri	559577	27000703443800
176	Raulasgaon	559638	27000703450000
177	Rudrapur	559489	27000703435000
178	Ruigavhan	559651	27000703451300
179	Ruilimba	559493	27000703435400
180	Safepur	559590	27000703445100
181	Sakhare Borgaon	559596	27000703445700
182	Sakshal Pimpri	559482	27000703434300
183	Samnapur	559611	27000703447300
184	Sanapwadi	559668	27000703453000
185	Sandarwan	559561	27000703442200
186	Sasewadi	559580	27000703444100
187	Satra	559685	27000703454700
188	Saundana	559539	27000703440000
189	Sawantwadi	559673	27000703453500
190	Sawargaon Ghat	559684	27000703454600
191	Shahabajpur	559486	27000703434700
192	Shahajanpur (Kamkheda)	559522	27000703438300
193	Shahajanpur (Limba)	559492	27000703435300
194	Shahajanpur (Loni)	559560	27000703442100
195	Shidode	559546	27000703440700
196	Shivni	559607	27000703446900
197	Somnathwadi	559584	27000703444500
198	Songaon	559487	27000703434800
199	Sonpethwadi	559663	27000703452500
200	Sultanpur	559642	27000703450400
201	Surdithot	559462	27000603425100
202	Suryachiwadi	559514	27000703437500
203	Tadsonna	559465	27000603425400
204	Talegaon	559498	27000703435900
205	Tandalyachiwadi	559676	27000703453800

Alphabetical list of Villages (C. D. Block wise)

Name of the District: Bid

Serial number	Name of village	2011 Census MDDS code number	2001 Census location code number
1	2	3	4

Name of C.D. Block: Bid

Location code of C.D. Block: 04221

206	Tandulwadi (Bhill)	559484	27000703434500
207	Tandulwadi (Haveli)	559516	27000703437700
208	Tandulwadi Ghat	559636	27000703449800
209	Tippatwadi	559500	27000703436100
210	Udandwadgaon	559588	27000703444900
211	Umrad (Khalsa)	559598	27000703445900
212	Umrad Jahagir	559491	27000703435200
213	Umri	559624	27000703448600
214	Vaitagwadi	559672	27000703453400
215	Wadgaon (Kalsambar)	559664	27000703452600
216	Wadgaon Gundha	559557	27000703441800
217	Wadhavana	559648	27000703451000
218	Waibatwadi	559609	27000703447100
219	Waknathpur	559533	27000703439400
220	Walipur	559468	27000603425800
221	Wangaon	559595	27000703445600
222	Wangi	559613	27000703447500
223	Wanjarwadi	559501	27000703436200
224	Warwati	559568	27000703442900
225	Wasanwadi	559597	27000703445800
226	Yelambghat	559674	27000703453600

VILLAGE DIRECTORY
BID C.D.BLOCK

**Census of India 2011 -
Amenities and**

Name of District:- Bid

Name of CD Block:- Bid

Sr.No.	Name village	Location code no.	Total area of the village (in hectares rounded up to one decimal place)	Total population (2011 census)	Number of households (2011 census)	Number of educational amenities available. (If not available within the village , the distance range code viz; a for < 5 Kms, b for 5-10 Kms and c for 10+ kms of nearest place where facility is available is given).									
						Pre-Primary school (PP)	Primary school (P)	Middle school (M)	Secondary School (S)	Senior Secondary school (SS)	Degree college of arts science & commerce (ASC)	Engineering college(EC)	Medical college (MC)	Management institute (MI)	Polytechnic (Pt)
1	2	3	4	5	6	7	8	9	10	11	12	13	14	15	16
1	Surdithot	559462	566.3	855	176	1	1	1	a	a	c	c	c	c	c
2	Nawabpur	559463	196.3	410	94	1	1	c	c	c	c	c	c	c	c
3	Bordevi	559464	414.9	480	111	1	1	b	b	b	b	c	c	c	c
4	Tadsonna	559465	982.6	2733	559	2	3	1	1	1	c	c	c	c	c
5	Kesapuri	559466	373	615	141	3	1	1	c	c	c	c	c	c	c
6	Parbhani	559467	851	1671	404	2	2	1	1	c	c	c	c	c	c
7	Walipur	559468	490.9	730	144	3	1	1	1	a	c	c	c	c	c
8	Ambesawali	559469	733.2	956	181	1	1	1	b	b	c	c	c	c	c
9	Mankurwadi	559470	482	650	145	1	1	a	a	a	c	c	c	c	c
10	Manyarwadi	559471	355.8	1000	219	1	1	1	b	b	c	c	c	c	c
11	Ghat Jawala	559472	583.9	482	108	1	1	a	b	c	c	c	c	c	c
12	Mahinda	559473	1423.7	1783	417	1	3	3	2	2	b	c	c	c	c
13	Pokhari	559474	1472	1379	312	3	2	1	c	b	c	c	c	c	c
14	Ghat Sawli	559475	1043	2505	557	1	3	2	1	a	c	c	c	c	c
15	Bakarwadi	559476	489	466	104	1	1	a	a	a	c	c	c	c	c
16	Dhekan Moha	559477	1289.4	2268	506	2	4	1	1	1	c	c	c	c	c
17	Kalegaon Haveli	559478	758.9	1955	438	3	2	1	1	1	c	c	c	c	c
18	Karalwadi	559479	297	806	175	3	1	1	a	a	c	c	c	c	c
19	Nirmalwadi	559480	242	289	91	1	1	a	a	c	c	c	c	c	c
20	Hiwara Phadi	559481	2085	1820	395	1	4	1	c	c	c	c	c	c	c
21	Sakshal Pimpri	559482	1120	2362	537	3	3	1	1	1	c	c	c	c	c
22	Bahadarpur	559483	231	611	128	3	1	1	c	a	c	c	c	c	c
23	Tandulwadi (Bhill)	559484	450.8	1068	272	2	2	1	b	b	c	c	c	c	c
24	Pargaon Siras	559485	809	1436	326	2	2	2	1	1	c	c	c	c	c

VILLAGE DIRECTORY

Village Directory

Land use (As in 2009)

Location Code No:- 523

Location Code No:- 0272

Number of educational amenities available. (If not available within the village , the distance range code viz; a for < 5 Kms, b for 5-10 Kms and c for 10+ kms of nearest place where facility is available is given).				Number of Medical Amenities available. (If not available within the village , the distance range code viz; a for < 5 Kms, b for 5-10 Kms and c for 10+ kms of nearest place where facility is available is given).										Name village	Sr.No.	
Vocational training school /ITI	Non-formal training centre (NFTC)	Special school for disabled (SSD)	Others (specify)	Community health centre (CHC)	Primary health centre (PHC)	Primary health sub centre (PHS)	Maternity and child welfare centre (MCW)	T.B. clinic (TBC)	Hospital-allopathic (HA)	Hospital-alternative medicine (HO)	Dispensary (D)	Veterinary hospital (VH)	Mobile health clinic (MHC)			Family welfare centre (FWC)
17	18	19	20	21	22	23	24	25	26	27	28	29	30	31	2	1
c	c	c		c	c	b	c	c	c	c	c	c	c	c	Surdithot	1
c	c	c		c	c	b	c	c	c	c	c	c	c	c	Nawabpur	2
c	c	c		c	c	a	c	c	c	a	c	b	c	c	Bordevi	3
c	c	c		c	1	1	1	1	1	c	1	c	c	1	Tadsonna	4
c	c	c		c	c	b	c	c	c	c	c	b	c	c	Kesapuri	5
c	c	c		c	c	1	c	c	c	c	c	b	c	c	Parbhani	6
c	c	c		c	c	a	c	c	c	a	c	a	c	c	Walipur	7
c	c	c		c	c	b	c	c	c	c	c	b	c	c	Ambesawali	8
c	c	c		c	c	b	c	c	c	c	c	a	c	c	Mankurwadi	9
a	c	c		c	c	b	c	c	c	c	c	b	a	c	Manyarwadi	10
c	c	c		c	c	b	c	c	c	c	c	b	c	c	Ghat Jawala	11
c	c	c		c	c	b	c	c	c	c	c	b	c	c	Mahinda	12
c	c	c		c	c	1	c	c	c	c	c	c	c	c	Pokhari	13
c	c	c		c	c	b	c	c	c	c	c	a	c	c	Ghat Sawli	14
c	c	c		c	c	c	c	c	c	c	c	c	c	c	Bakarwadi	15
c	c	c		c	c	1	c	c	c	c	c	c	c	c	Dhekan Moha	16
c	c	c		c	c	a	c	c	c	c	c	c	c	c	Kalegaon Haveli	17
c	c	c		c	c	b	c	c	c	c	c	c	c	c	Karalwadi	18
c	c	c		c	c	b	c	c	c	c	c	c	c	c	Nirmalwadi	19
c	c	c		c	c	1	c	c	c	c	c	c	c	c	Hiwara Phadi	20
c	c	c		c	1	1	1	1	1	c	1	c	c	1	Sakshal Pimpri	21
c	c	c		c	c	b	c	c	c	c	c	c	c	c	Bahadarpur	22
c	c	c		c	c	b	c	c	c	c	c	c	c	c	Tandulwadi (Bhill)	23
c	c	c		c	c	b	c	c	c	c	c	c	c	c	Pargaon Siras	24

Census of India 2011 -

Amenities and

Name of District:- Bid

Name of CD Block:- Bid

Sr.No.	Name village	Number of Non-Government Medical Amenities available.							Availability of drinking water - Yes / No							
		Charitable non Govt. hospital/Nursing home.	Medical practitioner with MBBS Degree	Medical practitioner with other degree	Medical practitioner with no degree	Traditional practitioner and faith healer .	Medicine Shop	Others	Tap water (Treated/Untreated)	Well water (Covered / Uncovered well)	Hand Pump	Tube wells / Bore well	Spring	River / Canal	Tank / Pond / Lake	Others
1	2	32	33	34	35	36	37	38	39	40	41	42	43	44	45	46
1	Surdithot	0	0	0	0	0	0	0	Yes	Yes	Yes	No	No	No	No	No
2	Nawabpur	0	0	0	0	0	0	0	No	Yes	Yes	No	No	No	No	No
3	Bordevi	0	0	0	0	0	0	0	Yes	Yes	Yes	Yes	No	No	Yes	No
4	Tadsonna	0	0	1	0	0	0	0	Yes	Yes	Yes	Yes	No	Yes	No	No
5	Kesapuri	0	0	0	0	0	0	0	Yes	Yes	Yes	No	No	No	No	No
6	Parbhani	0	0	1	0	0	0	0	No	Yes	Yes	No	No	No	No	No
7	Walipur	0	0	0	0	0	0	0	Yes	Yes	Yes	Yes	No	No	No	No
8	Ambesawali	0	0	0	0	0	0	0	Yes	Yes	No	Yes	No	No	Yes	No
9	Mankurwadi	0	0	0	0	0	0	0	No	Yes	Yes	Yes	No	No	Yes	No
10	Manyarwadi	0	0	0	0	0	0	0	Yes	Yes	No	Yes	No	No	Yes	No
11	Ghat Jawala	0	0	0	0	0	0	0	Yes	Yes	No	No	No	Yes	No	No
12	Mahinda	0	0	1	0	0	0	0	Yes	Yes	No	Yes	No	Yes	Yes	No
13	Pokhari	0	0	1	0	0	0	0	Yes	Yes	Yes	No	No	No	No	No
14	Ghat Sawli	0	0	1	0	0	0	0	Yes	Yes	Yes	No	No	No	Yes	No
15	Bakarwadi	0	0	0	0	0	0	0	Yes	Yes	Yes	No	No	No	No	No
16	Dhekan Moha	0	0	1	0	0	0	0	Yes	Yes	Yes	Yes	No	No	Yes	No
17	Kalegaon Haveli	0	0	1	0	0	0	0	Yes	Yes	Yes	Yes	No	No	Yes	No
18	Karalwadi	0	0	0	0	0	0	0	Yes	Yes	No	No	No	No	No	No
19	Nirmalwadi	0	0	0	0	0	0	0	Yes	Yes	Yes	No	No	Yes	No	No
20	Hiwara Phadi	0	0	1	0	0	0	0	Yes	Yes	Yes	Yes	No	Yes	Yes	No
21	Sakshal Pimpri	0	0	1	0	0	0	0	Yes	Yes	Yes	No	No	No	No	No
22	Bahadarpur	0	0	0	0	0	0	0	No	Yes	Yes	No	No	No	No	No
23	Tandulwadi (Bhill)	0	0	1	0	0	0	0	No	Yes	Yes	Yes	No	Yes	No	No
24	Pargaon Siras	0	0	1	0	0	0	0	Yes	Yes	Yes	No	No	No	No	No

VILLAGE DIRECTORY

Village Directory

Land use (As in 2009)

Location Code No:- 523

Location Code No:- 0272

Availability of toilet & others Yes / No				Communication and transport facilities (If amenities available code -Yes is given except for Village Pin Code ,If not available within the village , the distance range code viz; a for < 5 Kms, b for 5-10 Kms and c for 10+ kms of nearest place where facility is available is given).							Name village	Sr.No.
Community toilet including bath.	Community toilet excluding bath.	Rural sanitary mart or sanitary hardware outlet available near the village.	Community bio- gas or recycle of waste for productive use.	Post office(PO)	Sub post office (SPO)	Post & Telegraph office (P&TO)	Village Pin Code	Telephones (Land lines)	Public call office (PCO)	Mobile phone coverage		
47	48	49	50	51	52	53	54	55	56	57	2	1
No	No	No	No	c	c	c		Yes	a	Yes	Surdithot	1
No	No	No	No	c	c	c		b	b	Yes	Nawabpur	2
No	No	No	No	a	a	a		a	a	Yes	Bordevi	3
No	No	No	No	b	Yes	b		Yes	Yes	Yes	Tadsonna	4
No	No	No	No	c	c	c		a	a	Yes	Kesapuri	5
No	No	No	No	b	Yes	b		Yes	Yes	Yes	Parbhani	6
No	No	No	No	a	a	a		Yes	a	Yes	Walipur	7
No	No	No	No	b	b	b		Yes	a	Yes	Ambesawali	8
No	No	No	No	a	a	a		a	a	Yes	Mankurwadi	9
No	No	No	No	b	b	b		Yes	Yes	Yes	Manyarwadi	10
No	No	No	No	b	b	b		a	a	Yes	Ghat Jawala	11
No	No	No	No	b	b	b		Yes	Yes	Yes	Mahinda	12
No	No	No	No	c	c	c		Yes	Yes	Yes	Pokhari	13
No	No	No	No	c	Yes	c		Yes	Yes	Yes	Ghat Sawli	14
No	No	No	No	a	a	a		a	a	Yes	Bakarwadi	15
No	No	No	No	b	Yes	b		Yes	Yes	Yes	Dhekan Moha	16
No	No	No	No	c	c	c		Yes	Yes	Yes	Kalegaon Haveli	17
No	No	No	No	a	a	a		Yes	a	Yes	Karalwadi	18
No	No	No	No	b	b	b		a	a	Yes	Nirmalwadi	19
No	No	No	No	b	b	b		Yes	Yes	Yes	Hiwara Phadi	20
No	No	No	No	b	Yes	b		Yes	Yes	Yes	Sakshal Pimpri	21
No	No	No	No	a	a	a		a	a	Yes	Bahadarpur	22
No	No	No	No	c	c	c	414205	Yes	Yes	Yes	Tandulwadi (Bhill)	23
No	No	No	No	b	Yes	b	414205	Yes	Yes	Yes	Pargaon Siras	24

**Census of India 2011 -
Amenities and**

Name of District:- Bid

Name of CD Block:- Bid

Sr.No.	Name village	Communication and transport facilities (If amenities available code -Yes is given except for Village Pin Code ,If not available within the village , the distance range code viz; a for < 5 Kms, b for 5-10 Kms and c for 10+ kms of nearest place where facility is available is given).									
		Internet cafes/ Common service centre (CSC)	Private courier facility	Bus service (Public & Private)	Railway stations	Auto/Modified Autos	Taxis and Vans	Tractors	Cycle-pulled rickshaws(Manual & Machine driven)	Carts driven by animals	Sea /River ferry service
1	2	58	59	60	61	62	63	64	65	66	67
1	Surdithot	c	c	Yes	c	b	b	c		c	
2	Nawabpur	c	c	a	c	b	b	c		c	
3	Bordevi	c	c	a	c	b	b	c		c	c
4	Tadsonna	c	c	Yes	c	Yes	Yes	c		c	
5	Kesapuri	c	c	Yes	c	b	b	c		c	c
6	Parbhani	c	c	Yes	c	b	b	c		c	
7	Walipur	c	c	Yes	c	b	b	c		c	
8	Ambesawali	c	c	Yes	c	b	b	c		c	c
9	Mankurwadi	c	c	Yes	c	b	b	c		c	c
10	Manyarwadi	c	c	Yes	c	b	b	c		c	
11	Ghat Jawala	c	c	Yes	c	b	b	c		c	
12	Mahinda	c	c	Yes	c	b	b	c		c	
13	Pokhari	c	c	Yes	c	b	b	c		c	
14	Ghat Sawli	c	c	Yes	c	Yes	Yes	c		c	c
15	Bakarwadi	c	c	Yes	c	a	a	c		c	
16	Dhekan Moha	c	c	Yes	c	Yes	Yes	c		c	
17	Kalegaon Haveli	c	c	Yes	c	b	b	c		c	c
18	Karalwadi	c	c	Yes	c	a	a	c		c	
19	Nirmalwadi	c	c	a	c	b	b	c		c	c
20	Hiwara Phadi	c	c	Yes	c	b	b	c		c	
21	Sakshal Pimpri	c	c	Yes	c	Yes	Yes	c		c	
22	Bahadarpur	c	c	Yes	c	b	b	c		c	c
23	Tandulwadi (Bhill)	c	c	Yes	c	b	b	c		c	
24	Pargaon Siras	c	c	Yes	c	b	b	c		c	

VILLAGE DIRECTORY

Village Directory

Land use (As in 2009)

Location Code No:- 523

Location Code No:- 0272

Village connected to highways,village roads, banks & credit societies (If amenities available code -Yes is given, If not available within the village , the distance range code viz; a for < 5 Kms, b for 5-10 Kms and c for 10+ kms of nearest place where facility is available is given).												Name village	Sr.No.
Connected to national highway(NH)	Connected to state highway(SH)	Connected to major district road (MDR)	Connected to others district road	Pucca roads	Kutchcha roads	Water bounded macadam(WBM) roads	Navigable waterway (river/canal)(NW)	Footpaths (FP)	Commercial & Co-operative Banks	ATM	Agricultural Credit Societies		
68	69	70	71	72	73	74	75	76	77	78	79	2	1
c	b	Yes	b	Yes	Yes	Yes		Yes	b	c	Yes	Surdithot	1
c	a	b	Yes	Yes	a	Yes		Yes	c	c	b	Nawabpur	2
c	a	a	a	Yes	a	Yes		Yes	b	c	a	Bordevi	3
c	Yes	Yes	Yes	Yes	a	a		Yes	b	c	Yes	Tadsonna	4
c	a	Yes	Yes	Yes	a	Yes		Yes	c	c	a	Kesapuri	5
c	a	Yes	Yes	Yes	Yes	Yes		Yes	c	c	Yes	Parbhani	6
c	b	b	Yes	Yes	a	a		Yes	b	c	Yes	Walipur	7
c	b	b	Yes	Yes	a	a		Yes	b	c	Yes	Ambesawali	8
c	a	a	a	Yes	Yes	Yes		Yes	c	c	a	Mankurwadi	9
c	b	Yes	Yes	Yes	a	a		Yes	b	c	Yes	Manyarwadi	10
c	c	b	b	Yes	a	a		Yes	c	c	a	Ghat Jawala	11
c	Yes	Yes	Yes	Yes	a	a		Yes	b	c	Yes	Mahinda	12
c	Yes	Yes	Yes	Yes	Yes	Yes		Yes	c	c	Yes	Pokhari	13
c	Yes	Yes	Yes	Yes	a	a		Yes	b	c	Yes	Ghat Sawli	14
c	Yes	a	a	a	Yes	Yes		Yes	c	c	a	Bakarwadi	15
c	Yes	Yes	Yes	Yes	Yes	Yes		Yes	c	c	Yes	Dhekan Moha	16
c	b	b	b	Yes	Yes	Yes		Yes	c	c	Yes	Kalegaon Haveli	17
c	c	c	Yes	Yes	Yes	Yes		Yes	a	c	a	Karalwadi	18
c	c	c	Yes	a	Yes	Yes		Yes	b	c	a	Nirmalwadi	19
c	c	c	Yes	Yes	Yes	Yes		Yes	c	c	Yes	Hiwara Phadi	20
c	c	c	Yes	Yes	Yes	Yes		Yes	b	c	Yes	Sakshal Pimpri	21
c	c	a	Yes	Yes	Yes	Yes		Yes	b	c	a	Bahadarpur	22
c	c	c	c	Yes	Yes	Yes		Yes	c	c	Yes	Tandulwadi (Bhill)	23
c	c	c	Yes	Yes	Yes	Yes		Yes	c	c	Yes	Pargaon Siras	24

Census of India 2011 -**Amenities and**

Name of District:- Bid

Name of CD Block:- Bid

Sr.No.	Name village	Availability of miscellaneous facilities (If amenities available code -Yes is given, If not available within the village , the distance range code viz; a for < 5 Kms, b for 5-10 Kms and c for 10+ kms of nearest place where facility is available is given).										
		Self-Help Group (SHG)	Public distribution system (PDS) shop	Mandis / Regular market	Weekly Haat	Agricultural marketing society	Integrated Child Development Scheme (Nutritional Centres)	Anganwadi Centre (Nutritional Centres)	Others (Nutritional Centres)	ASHA (Accredited Social Health Activist)	Community centre with/without TV	Sports Field,
1	2	80	81	82	83	84	85	86	87	88	89	90
1	Surdithot	Yes	Yes	c	b	c	Yes	Yes	Yes	c	c	c
2	Nawabpur	a	a	c	c	c	Yes	Yes	Yes	c	c	c
3	Bordevi	a	a	b	b	c	Yes	Yes	Yes	c	c	c
4	Tadsonna	Yes	Yes	b	b	c	Yes	Yes	Yes	Yes	Yes	c
5	Kesapuri	Yes	Yes	c	b	b	Yes	Yes	Yes	c	c	c
6	Parbhani	Yes	Yes	c	c	b	Yes	Yes	Yes	Yes	c	c
7	Walipur	Yes	Yes	c	b	c	Yes	Yes	Yes	c	c	c
8	Ambesawali	Yes	Yes	b	b	b	Yes	Yes	Yes	c	c	c
9	Mankurwadi	Yes	Yes	c	a	c	Yes	Yes	Yes	c	c	c
10	Manyarwadi	Yes	Yes	b	b	c	Yes	Yes	Yes	c	c	c
11	Ghat Jawala	a	a	c	b	c	Yes	Yes	Yes	c	c	c
12	Mahinda	Yes	a	c	c	c	Yes	Yes	Yes	Yes	c	c
13	Pokhari	Yes	Yes	c	c	c	Yes	Yes	Yes	Yes	c	c
14	Ghat Sawli	Yes	Yes	c	c	c	Yes	Yes	Yes	Yes	Yes	c
15	Bakarwadi	Yes	a	c	c	c	Yes	Yes	Yes	c	c	c
16	Dhekan Moha	Yes	Yes	c	c	c	Yes	Yes	Yes	Yes	Yes	c
17	Kalegaon Haveli	Yes	Yes	a	c	c	Yes	Yes	Yes	Yes	c	c
18	Karalwadi	Yes	Yes	c	b	c	Yes	Yes	Yes	c	c	c
19	Nirmalwadi	a	a	b	c	c	Yes	Yes	Yes	c	c	c
20	Hiwara Phadi	Yes	a	c	c	c	Yes	Yes	Yes	Yes	c	c
21	Sakshal Pimpri	Yes	Yes	c	c	c	Yes	Yes	Yes	Yes	Yes	c
22	Bahadarpur	Yes	Yes	c	a	c	Yes	Yes	Yes	c	c	c
23	Tandulwadi (Bhill)	Yes	Yes	c	c	c	Yes	Yes	Yes	Yes	c	c
24	Pargaon Siras	Yes	Yes	c	b	c	Yes	Yes	Yes	Yes	c	c

VILLAGE DIRECTORY

Village Directory

Land use (As in 2009)

Location Code No:- 523

Location Code No:- 0272

Availability of miscellaneous facilities (If amenities available code -Yes is given, If not available within the village , the distance range code viz; a for < 5 Kms, b for 5-10 Kms and c for 10+ kms of nearest place where facility is available is given).							Availability of electricity (Yes/No)				Nearest Town			
Sports Club / Recreation Centre	Cinema / Video Hall	Public Library	Public Reading Room	Newspaper Supply	Assembly Polling station	Birth & Death Registration Office	Power Supply for Domestic Use (ED)	Power Supply for Agricultural Use (EAG)	Power Supply for Commercial Use (EC)	Power Supply for All Uses (EA)	Name	Distance range code i.e. a for < 5 Kms, b for 5-10 Kms and c for 10+ kms .	Name village	Sr.No.
91	92	93	94	95	96	97	98	99	100	101	102	103	2	1
c	c	c	c	c	b	a	Yes	Yes	Yes	Yes	Bid	c	Surdithot	1
c	c	c	c	b	b	a	Yes	Yes	No	No	Bid	c	Nawabpur	2
c	c	c	c	b	b	a	Yes	Yes	No	No	Bid	c	Bordevi	3
c	c	c	c	Yes	Yes	Yes	Yes	Yes	Yes	Yes	Bid	c	Tadsonna	4
c	c	c	c	c	b	Yes	Yes	Yes	No	No	Bid	c	Kesapuri	5
c	c	c	c	Yes	Yes	Yes	Yes	Yes	Yes	Yes	Bid	c	Parbhani	6
c	c	c	c	c	b	Yes	Yes	Yes	Yes	Yes	Bid	c	Walipur	7
c	c	c	c	c	b	a	Yes	Yes	Yes	Yes	Bid	c	Ambesawali	8
c	c	c	c	c	b	a	Yes	Yes	No	No	Bid	c	Mankurwadi	9
c	c	c	c	Yes	Yes	a	Yes	Yes	Yes	Yes	Bid	c	Manyarwadi	10
c	c	c	c	c	b	a	Yes	Yes	No	No	Bid	c	Ghat Jawala	11
c	c	c	c	Yes	Yes	Yes	Yes	Yes	Yes	Yes	Bid	c	Mahinda	12
c	c	c	c	Yes	Yes	Yes	Yes	Yes	Yes	Yes	Bid	c	Pokhari	13
c	c	c	c	Yes	Yes	Yes	Yes	Yes	Yes	Yes	Bid	c	Ghat Sawli	14
c	c	c	c	c	b	a	Yes	Yes	No	No	Bid	c	Bakarwadi	15
c	c	c	c	Yes	Yes	Yes	Yes	Yes	Yes	Yes	Bid	c	Dhekan Moha	16
c	c	c	c	Yes	Yes	Yes	Yes	Yes	Yes	Yes	Bid	c	Kalegaon Haveli	17
c	c	c	c	c	b	Yes	Yes	Yes	Yes	Yes	Bid	c	Karalwadi	18
c	c	c	c	b	b	a	Yes	Yes	No	No	Bid	c	Nirmalwadi	19
c	c	c	c	Yes	Yes	Yes	Yes	Yes	Yes	Yes	Bid	c	Hiwara Phadi	20
c	c	c	c	Yes	Yes	Yes	Yes	Yes	Yes	Yes	Bid	c	Sakshal Pimpri	21
c	c	c	c	c	b	Yes	Yes	Yes	No	No	Bid	c	Bahadarpur	22
c	c	c	c	Yes	Yes	a	Yes	Yes	Yes	Yes	Bid	c	Tandulwadi (Bhill)	23
c	c	c	c	Yes	Yes	Yes	Yes	Yes	Yes	Yes	Bid	c	Pargaon Siras	24

**Census of India 2011 -
Amenities and**

Name of District:- Bid

Name of CD Block:- Bid

Sr.No.	Name village	Land Use										
		Area under different types of land use (in hectares rounded up to one decimal place)										
		Forests	Area under Non-agricultural Uses	Barren and Un-cultivable land	Permanent Pastures and Other Grazing Lands	Land Under Miscellaneous Tree Crops etc.	Culturable Waste Land	Fallow lands other than current fallows	Current Fallows	Net Area Sown	Total Irrigated Land Area	Total Un-irrigated Land Area
1	2	104	105	106	107	108	109	110	111	112	113	114
1	Surdithot	0	4.6	4.9	4.2	0	0	0	0	552.7	142	410.7
2	Nawabpur	0	1.8	2.2	0.5	0	0	0	0	191.8	51	140.8
3	Bordevi	0	2.7	7.5	0	45.8	0	0	0	358.8	80	278.8
4	Tadsonna	0	4.6	27.4	7.6	0	2.5	0	0	940.5	80	860.5
5	Kesapuri	0	8	0	0	0	13	0	0	352	32	320
6	Parbhani	0	8.4	26.4	6.3	0	0	0	0	809.8	108	701.8
7	Walipur	0	1.9	8.6	0	0	0.6	0	0	479.8	14	465.8
8	Ambesawali	0	19.6	5.5	39.9	0	0	0	0	668.2	260	408.2
9	Mankurwadi	0	31	0	0	0	4	0	0	447	36	411
10	Manyarwadi	0	3	17.6	25.4	0	0	0	0	309.8	309.8	0
11	Ghat Jawala	0	2.4	18.9	11.8	0	1.4	0	12	537.4	35	502.4
12	Mahinda	0	3.3	103.2	203.8	0	0	0	0	1113.4	440	673.4
13	Pokhari	206	36	0	0	0	900	0	0	330	30	300
14	Ghat Sawli	42	11	0	0	0	0	0	0	990	67	923
15	Bakarwadi	0	2	0	0	0	134	0	0	353	335	18
16	Dhekan Moha	0	6	59.2	45.4	154.2	20	15	0	989.6	205	784.6
17	Kalegaon Haveli	0	5.3	10.7	30.8	5	7	34	0	666.1	160	506.1
18	Karalwadi	0	2	13	0	0	0	0	0	282	0	282
19	Nirmalwadi	0	1	8	0	0	0	0	0	233	45	188
20	Hiwara Phadi	0	5	82	414	0	0	0	0	1584	500	1084
21	Sakshal Pimpri	0	1	34	67	9	4	0	0	1005	460	545
22	Bahadarpur	0	2	6	0	0	0	0	0	223	80	143
23	Tandulwadi (Bhill)	0	1.8	0	0	11.2	3.1	348.9	0	85.8	85.8	0
24	Pargaon Siras	0	3.9	0	0	0	10.3	0	0	794.9	205	589.9

VILLAGE DIRECTORY

Village Directory

Land use (As in 2009)

Location Code No:- 523

Location Code No:- 0272

Land Use					Name of three most important commodities manufactured			Name of Village	Serial Number
Area irrigated by source (in hectare).					First	Second	Third		
Canals (C)	Wells/Tube-wells(W/TW)	Tanks/Lakes(T/L)	Water Falls(WF)	Others(O)					
115	116	117	118	119	120	121	122	2	1
0	142	0	0	0				Surdithot	1
0	0	51	0	0				Nawabpur	2
0	35	45	0	0				Bordevi	3
0	70	10	0	0				Tadsonna	4
0	32	0	0	0				Kesapuri	5
0	0	108	0	0				Parbhani	6
0	0	14	0	0				Walipur	7
0	0	260	0	0				Ambesawali	8
0	36	0	0	0	Wooden Furniture			Mankurwadi	9
84	225.8	0	0	0				Manyarwadi	10
0	35	0	0	0				Ghat Jawala	11
0	270	170	0	0				Mahinda	12
0	30	0	0	0				Pokhari	13
0	25	0	0	42				Ghat Sawli	14
160	175	0	0	0				Bakarwadi	15
170	35	0	0	0				Dhekan Moha	16
38	82	0	0	40				Kalegaon Haveli	17
0	0	0	0	0				Karalwadi	18
0	45	0	0	0				Nirmalwadi	19
0	0	100	400	0				Hiwara Phadi	20
160	300	0	0	0				Sakshal Pimpri	21
30	50	0	0	0				Bahadarpur	22
0	85.8	0	0	0				Tandulwadi (Bhill)	23
0	205	0	0	0				Pargaon Siras	24

Census of India 2011 -**Amenities and**

Name of District:- Bid

Name of CD Block:- Bid

Sr.No.	Name village	Location code no.	Total area of the village (in hectares rounded up to one decimal place)	Total population (2011 census)	Number of households (2011 census)	Number of educational amenities available. (If not available within the village , the distance range code viz; a for < 5 Kms, b for 5-10 Kms and c for 10+ kms of nearest place where facility is available is given).									
						Pre-Primary school (PP)	Primary school (P)	Middle school (M)	Secondary School (S)	Senior Secondary school (SS)	Degree college of arts science & commerce (ASC)	Engineering college(EC)	Medical college (MC)	Management institute (MI)	Polytechnic (Pt)
1	2	3	4	5	6	7	8	9	10	11	12	13	14	15	16
25	Shahabajpur	559486	230.8	212	50	1	1	a	c	c	c	c	c	c	c
26	Songaon	559487	197	558	114	1	1	1	b	b	c	c	c	c	c
27	Awalpur	559488	198.6	336	66	1	1	b	b	b	c	c	c	c	c
28	Rudrapur	559489	477	536	108	1	1	a	a	a	c	c	c	c	c
29	Ketura	559490	613.1	1087	269	2	2	1	c	c	c	c	c	c	c
30	Umradi Jahagir	559491	606	1306	297	1	2	1	b	b	c	c	c	c	c
31	Shahajanpur (Limba)	559492	241	323	74	1	1	a	c	c	c	c	c	c	c
32	Ruilimba	559493	569.8	1084	221	1	2	1	b	b	c	c	c	c	c
33	Belura	559494	819.6	2318	466	2	3	1	a	a	c	c	c	c	c
34	Rajuri Bk.(Navgan)	559495	1919	5202	1070	3	6	1	1	1	c	c	c	c	c
35	Murshadpur (Rajuri)	559496	382	1240	223	6	3	2	c	a	c	c	c	c	c
36	Limbarui	559497	592	1634	332	1	2	1	1	1	c	c	c	c	c
37	Talegaon	559498	772	1953	384	3	2	1	b	b	b	b	b	b	b
38	Kakadhira	559499	535	981	194	3	1	1	b	b	b	b	b	b	b
39	Tippatwadi	559500	878	1361	307	1	2	1	a	a	c	c	c	c	c
40	Wanjarwadi	559501	647.6	1826	393	1	2	2	1	1	c	c	c	c	c
41	Katwatwadi	559502	879.1	1077	214	3	2	a	c	c	c	c	c	c	c
42	Charahata	559503	1358.9	2504	566	2	3	2	1	1	c	c	c	c	c
43	Gaulwadi	559504	783	772	156	3	1	1	b	b	b	b	b	b	b
44	Palwan	559505	914	2350	444	1	3	1	1	1	b	b	c	c	c
45	Mengdewadi	559506	329.9	236	61	1	1	a	b	c	c	c	c	c	c
46	Jadhavawadi	559507	384.4	380	87	1	1	c	c	c	c	c	c	c	c
47	Pimpalwadi	559508	1507	1881	413	2	2	2	1	1	c	c	c	c	c
48	Bhalwani	559509	338.4	695	115	3	1	1	c	c	c	c	c	c	c

VILLAGE DIRECTORY

Village Directory

Land use (As in 2009)

Location Code No:- 523

Location Code No:- 0272

Number of educational amenities available. (If not available within the village , the distance range code viz; a for < 5 Kms, b for 5-10 Kms and c for 10+ kms of nearest place where facility is available is given).				Number of Medical Amenities available. (If not available within the village , the distance range code viz; a for < 5 Kms, b for 5-10 Kms and c for 10+ kms of nearest place where facility is available is given).										Name village	Sr.No.	
Vocational training school /ITI	Non-formal training centre (NFTC)	Special school for disabled (SSD)	Others (specify)	Community health centre (CHC)	Primary health centre (PHC)	Primary health sub centre (PHS)	Maternity and child welfare centre (MCW)	T.B. clinic (TBC)	Hospital-allopathic (HA)	Hospital-alternative medicine (HO)	Dispensary (D)	Veterinary hospital (VH)	Mobile health clinic (MHC)			Family welfare centre (FWC)
17	18	19	20	21	22	23	24	25	26	27	28	29	30	31	2	1
c	c	c		c	c	b	c	c	c	c	c	a	c	c	Shahabajpur	25
c	c	c		c	c	b	c	c	c	c	c	c	c	c	Songaon	26
c	c	c		c	c	b	c	c	c	a	c	a	c	c	Awalpur	27
c	c	c		c	c	b	c	c	c	c	c	b	c	c	Rudrapur	28
c	c	c		c	c	b	c	c	c	c	c	c	c	c	Ketura	29
c	c	c		c	c	b	c	c	c	c	c	c	c	c	Umrad Jahagir	30
c	c	c	1	c	c	b	c	c	c	c	c	b	c	c	Shahajanpur (Limba)	31
c	c	c		c	c	b	c	c	c	c	c	b	c	c	Ruilimba	32
c	c	c		c	c	1	c	c	c	c	c	c	c	c	Belura	33
c	c	c		c	1	c	1	1	1	c	1	1	c	1	Rajuri Bk.(Navgan)	34
c	c	c	1	c	c	a	c	c	c	c	c	a	c	c	Murshadpur (Rajuri)	35
c	c	c		c	c	b	c	c	c	c	c	b	c	c	Limbarui	36
b	b	b		c	c	1	c	c	c	c	c	c	b	c	Talegaon	37
b	b	b		c	c	b	c	c	c	b	c	b	b	c	Kakadhira	38
c	c	b		c	c	a	c	c	c	c	c	a	c	c	Tippatwadi	39
c	c	b		c	c	c	c	c	c	c	c	a	c	c	Wanjarwadi	40
c	c	c		c	c	b	c	c	c	c	c	c	c	c	Katwatwadi	41
c	c	c		c	c	1	c	c	c	c	c	1	c	c	Charahata	42
b	b	b		c	c	b	c	c	c	b	c	b	b	c	Gaulwadi	43
c	c	c		c	c	b	c	c	c	c	c	c	c	c	Palwan	44
c	c	c		c	c	b	c	c	c	c	c	b	c	c	Mengdewadi	45
c	c	c		c	c	b	c	c	c	c	c	c	c	c	Jadhavawadi	46
c	c	c		c	c	b	c	c	c	c	c	c	c	c	Pimpalwadi	47
c	c	c		c	c	b	c	c	c	c	c	a	c	c	Bhalwani	48

**Census of India 2011 -
Amenities and**

Name of District:- Bid

Name of CD Block:- Bid

Sr.No.	Name village	Number of Non-Government Medical Amenities available.							Availability of drinking water - Yes / No							
		Charitable non Govt. hospital/Nursing home.	Medical practitioner with MBBS Degree	Medical practitioner with other degree	Medical practitioner with no degree	Traditional practitioner and faith healer .	Medicine Shop	Others	Tap water (Treated/Untreated)	Well water (Covered / Uncovered well)	Hand Pump	Tube wells / Bore well	Spring	River / Canal	Tank / Pond / Lake	Others
1	2	32	33	34	35	36	37	38	39	40	41	42	43	44	45	46
25	Shahabajpur	0	0	0	0	0	0	0	Yes	Yes	Yes	No	No	No	No	No
26	Songaon	0	0	0	0	0	0	0	Yes	Yes	Yes	No	No	No	No	No
27	Awalpur	0	0	0	0	0	0	0	Yes	Yes	Yes	No	No	No	No	No
28	Rudrapur	0	0	0	0	0	0	0	No	Yes	Yes	Yes	No	No	No	No
29	Ketura	0	0	1	0	0	0	0	Yes	Yes	Yes	Yes	No	No	No	No
30	Umrad Jahagir	0	0	1	0	0	0	0	No	Yes	Yes	Yes	No	Yes	No	No
31	Shahajanpur (Limba)	0	0	0	0	0	0	0	Yes	Yes	Yes	No	No	Yes	No	No
32	Ruilimba	0	0	1	0	0	0	0	Yes	Yes	Yes	No	No	Yes	No	No
33	Belura	0	0	1	0	0	0	0	Yes	Yes	Yes	Yes	Yes	No	No	No
34	Rajuri Bk.(Navgan)	0	1	1	0	0	1	0	Yes	Yes	Yes	Yes	No	No	No	No
35	Murshadpur (Rajuri)	0	0	1	0	0	0	0	No	Yes	Yes	No	No	No	Yes	No
36	Limbarui	0	0	1	0	0	0	0	Yes	Yes	Yes	No	No	Yes	No	No
37	Talegaon	0	0	1	0	0	0	0	Yes	Yes	Yes	No	No	No	No	No
38	Kakadhira	0	0	0	0	0	0	0	Yes	Yes	Yes	No	No	No	No	No
39	Tippatwadi	0	0	1	0	0	0	0	Yes	Yes	Yes	No	No	Yes	No	No
40	Wanjarwadi	0	0	1	0	0	0	0	Yes	Yes	Yes	Yes	No	No	No	No
41	Katwatwadi	0	0	1	0	0	0	0	Yes	Yes	Yes	Yes	No	Yes	No	No
42	Charahata	0	0	1	0	0	0	0	Yes	Yes	Yes	No	No	No	No	No
43	Gaulwadi	0	0	0	0	0	0	0	Yes	Yes	Yes	No	No	No	No	No
44	Palwan	0	0	1	0	0	0	0	Yes	Yes	Yes	No	No	Yes	No	No
45	Mengdewadi	0	0	0	0	0	0	0	Yes	Yes	Yes	Yes	No	No	No	No
46	Jadhavawadi	0	0	0	0	0	0	0	Yes	Yes	Yes	Yes	No	No	No	No
47	Pimpalwadi	0	0	1	0	0	0	0	Yes	Yes	Yes	No	No	No	Yes	No
48	Bhalwani	0	0	0	0	0	0	0	Yes	Yes	Yes	No	Yes	Yes	No	No

VILLAGE DIRECTORY

Village Directory

Land use (As in 2009)

Location Code No:- 523

Location Code No:- 0272

Availability of toilet & others Yes / No				Communication and transport facilities (If amenities available code -Yes is given except for Village Pin Code ,If not available within the village , the distance range code viz; a for < 5 Kms, b for 5-10 Kms and c for 10+ kms of nearest place where facility is available is given).							Name village	Sr.No.
Community toilet including bath.	Community toilet excluding bath.	Rural sanitary mart or sanitary hardware outlet available near the village.	Community bio- gas or recycle of waste for productive use.	Post office(PO)	Sub post office (SPO)	Post & Telegraph office (P&TO)	Village Pin Code	Telephones (Land lines)	Public call office (PCO)	Mobile phone coverage		
47	48	49	50	51	52	53	54	55	56	57	2	1
No	No	No	No	a	a	a	414205	a	a	Yes	Shahabajpur	25
No	No	No	No	a	a	a	414205	a	a	Yes	Songaon	26
No	No	No	No	c	c	c		a	a	Yes	Awalpur	27
No	No	No	No	c	c	c		a	a	Yes	Rudrapur	28
No	No	No	No	c	c	c		Yes	Yes	Yes	Ketura	29
No	No	No	No	c	c	c	414205	Yes	Yes	Yes	Umrad Jahagir	30
No	No	No	No	c	c	c		a	a	a	Shahajanpur (Limba)	31
No	No	No	No	b	Yes	b		Yes	Yes	Yes	Ruilimba	32
No	No	No	No	c	Yes	c	414205	Yes	Yes	Yes	Belura	33
No	Yes	No	No	Yes	c	Yes		Yes	Yes	Yes	Rajuri Bk.(Navgan)	34
No	No	No	No	b	Yes	b		Yes	Yes	Yes	Murshadpur (Rajuri)	35
No	No	No	No	b	b	b		Yes	Yes	Yes	Limbarui	36
No	No	No	No	b	b	b		Yes	Yes	Yes	Talegaon	37
No	No	No	No	b	b	b		Yes	a	Yes	Kakadhira	38
No	No	No	No	a	a	a		Yes	Yes	Yes	Tippatwadi	39
No	No	No	No	a	a	a	414205	Yes	Yes	Yes	Wanjarwadi	40
No	No	No	No	b	b	b		Yes	Yes	Yes	Katwatwadi	41
No	No	No	No	c	Yes	c		Yes	Yes	Yes	Charahata	42
No	No	No	No	b	b	b		Yes	a	Yes	Gaulwadi	43
No	No	No	No	b	Yes	b	441122	Yes	Yes	Yes	Palwan	44
No	No	No	No	b	b	b		a	a	Yes	Mengdewadi	45
No	No	No	No	b	b	b		a	a	a	Jadhavawadi	46
No	No	No	No	b	Yes	b		Yes	Yes	Yes	Pimpalwadi	47
No	No	No	No	a	a	a		a	a	Yes	Bhalwani	48

**Census of India 2011 -
Amenities and**

Name of District:- Bid

Name of CD Block:- Bid

Sr.No.	Name village	Communication and transport facilities (If amenities available code -Yes is given except for Village Pin Code ,If not available within the village , the distance range code viz; a for < 5 Kms, b for 5-10 Kms and c for 10+ kms of nearest place where facility is available is given).									
		Internet cafes/ Common service centre (CSC)	Private courier facility	Bus service (Public & Private)	Railway stations	Auto/Modified Autos	Taxis and Vans	Tractors	Cycle-pulled rickshaws(Manual & Machine driven)	Carts driven by animals	Sea /River ferry service
1	2	58	59	60	61	62	63	64	65	66	67
25	Shahabajpur	c	c	a	c	b	b	c		c	
26	Songaon	c	c	Yes	c	b	b	c		c	c
27	Awalpur	c	c	a	c	c	c	c		c	
28	Rudrapur	c	c	Yes	c	b	b	c		c	
29	Ketura	c	c	Yes	c	b	b	c		c	
30	Umrad Jahagir	c	c	Yes	c	b	b	c		c	
31	Shahajanpur (Limba)	c	c	a	c	b	b	c		c	c
32	Ruilimba	c	c	Yes	c	b	b	c		c	c
33	Belura	c	c	Yes	c	Yes	Yes	c		c	
34	Rajuri Bk.(Navgan)	Yes	Yes	Yes	c	Yes	Yes	c		c	
35	Murshadpur (Rajuri)	c	c	Yes	c	b	b	c		c	c
36	Limbarui	c	c	Yes	c	b	b	c		c	
37	Talegaon	b	b	Yes	c	b	b	b		b	
38	Kakadhira	b	b	Yes	b	b	b	b		b	
39	Tippatwadi	c	c	Yes	c	a	a	c		c	
40	Wanjarwadi	c	c	Yes	c	b	b	c		c	
41	Katwatwadi	c	c	Yes	c	b	b	c		c	
42	Charahata	c	c	Yes	c	Yes	Yes	c		c	
43	Gaulwadi	b	b	Yes	b	b	b	b		b	
44	Palwan	c	c	Yes	c	Yes	Yes	b		a	
45	Mengdewadi	c	c	a	c	c	c	c		c	
46	Jadhavawadi	c	c	a	c	b	b	c		c	
47	Pimpalwadi	c	c	Yes	c	c	c	c		c	
48	Bhalwani	c	c	Yes	c	c	c	c		c	

VILLAGE DIRECTORY

Village Directory

Land use (As in 2009)

Location Code No:- 523

Location Code No:- 0272

Village connected to highways,village roads, banks & credit societies (If amenities available code -Yes is given, If not available within the village , the distance range code viz; a for < 5 Kms, b for 5-10 Kms and c for 10+ kms of nearest place where facility is available is given).												Name village	Sr.No.
Connected to national highway(NH)	Connected to state highway(SH)	Connected to major district road (MDR)	Connected to others district road	Pucca roads	Kutchcha roads	Water bounded macadam(WBM) roads	Navigable waterway (river/canal)(NW)	Footpaths (FP)	Commercial & Co-operative Banks	ATM	Agricultural Credit Societies		
68	69	70	71	72	73	74	75	76	77	78	79	2	1
c	c	c	Yes	Yes	Yes	Yes		Yes	c	c	a	Shahabajpur	25
c	c	c	Yes	Yes	Yes	Yes		Yes	c	c	a	Songaon	26
c	c	a	a	a	Yes	Yes		Yes	c	c	a	Awalpur	27
c	c	c	a	Yes	Yes	Yes		Yes	c	c	a	Rudrapur	28
c	c	b	a	Yes	Yes	Yes		Yes	c	c	Yes	Ketura	29
c	c	c	c	Yes	Yes	Yes		Yes	c	c	Yes	Umrad Jahagir	30
c	a	Yes	Yes	Yes	a	a		Yes	c	c	a	Shahajanpur (Limba)	31
c	a	Yes	Yes	Yes	a	a		Yes	b	c	Yes	Ruilimba	32
c	b	b	b	Yes	Yes	Yes		Yes	b	c	Yes	Belura	33
c	c	Yes	Yes	Yes	Yes	Yes		Yes	c	c	Yes	Rajuri Bk.(Navgan)	34
c	a	Yes	Yes	Yes	a	a		Yes	Yes	c	Yes	Murshadpur (Rajuri)	35
c	b	Yes	Yes	Yes	a	a		Yes	b	c	Yes	Limbarui	36
c	b	Yes	Yes	Yes	Yes	Yes		Yes	c	c	Yes	Talegaon	37
c	b	Yes	Yes	Yes	Yes	Yes		Yes	b	b	b	Kakadhira	38
c	a	Yes	Yes	Yes	Yes	Yes		Yes	a	c	Yes	Tippatwadi	39
c	c	Yes	Yes	Yes	Yes	Yes		Yes	a	c	Yes	Wanjarwadi	40
c	c	Yes	Yes	Yes	Yes	Yes		Yes	b	c	Yes	Katwatwadi	41
b	b	Yes	Yes	Yes	a	c		Yes	c	c	Yes	Charahata	42
c	b	Yes	Yes	Yes	Yes	Yes		Yes	c	c	a	Gaulwadi	43
c	b	Yes	Yes	Yes	Yes	Yes		Yes	b	b	Yes	Palwan	44
b	b	b	Yes	Yes	b	Yes		Yes	c	c	a	Mengdewadi	45
b	b	Yes	Yes	Yes	a	a		Yes	c	c	b	Jadhavawadi	46
c	c	Yes	Yes	Yes	Yes	c		Yes	c	c	Yes	Pimpalwadi	47
c	c	c	b	Yes	Yes	Yes		Yes	c	c	a	Bhalwani	48

Census of India 2011 -**Amenities and**

Name of District:- Bid

Name of CD Block:- Bid

Sr.No.	Name village	Availability of miscellaneous facilities (If amenities available code -Yes is given, If not available within the village , the distance range code viz; a for < 5 Kms, b for 5-10 Kms and c for 10+ kms of nearest place where facility is available is given).										
		Self-Help Group (SHG)	Public distribution system (PDS) shop	Mandis / Regular market	Weekly Haat	Agricultural marketing society	Integrated Child Development Scheme (Nutritional Centres)	Anganwadi Centre (Nutritional Centres)	Others (Nutritional Centres)	ASHA (Accredited Social Health Activist)	Community centre with/without TV	Sports Field,
1	2	80	81	82	83	84	85	86	87	88	89	90
25	Shahabajpur	a	a	c	b	c	Yes	Yes	Yes	c	c	c
26	Songaon	Yes	a	c	c	c	Yes	Yes	Yes	c	c	c
27	Awalpur	a	a	c	a	c	Yes	Yes	Yes	c	c	c
28	Rudrapur	Yes	a	c	b	c	Yes	Yes	Yes	c	c	c
29	Ketura	Yes	Yes	c	b	c	Yes	Yes	Yes	Yes	c	c
30	Umrad Jahagir	Yes	Yes	c	c	c	Yes	Yes	Yes	Yes	c	c
31	Shahajanpur (Limba)	a	a	c	b	c	Yes	Yes	Yes	c	c	c
32	Ruilimba	Yes	a	c	c	c	Yes	Yes	Yes	Yes	c	c
33	Belura	Yes	Yes	c	b	c	Yes	Yes	Yes	Yes	Yes	c
34	Rajuri Bk.(Navgan)	Yes	Yes	Yes	Yes	c	Yes	Yes	Yes	Yes	Yes	c
35	Murshadpur (Rajuri)	Yes	Yes	c	a	c	Yes	Yes	Yes	Yes	c	c
36	Limbarui	Yes	Yes	c	c	c	Yes	Yes	Yes	Yes	c	c
37	Talegaon	Yes	Yes	b	b	b	Yes	Yes	Yes	Yes	c	c
38	Kakadhira	Yes	b	b	b	b	Yes	Yes	Yes	c	c	c
39	Tippatwadi	Yes	Yes	c	a	c	Yes	Yes	Yes	Yes	c	c
40	Wanjarwadi	Yes	Yes	c	c	c	Yes	Yes	Yes	Yes	c	c
41	Katwatwadi	Yes	Yes	c	c	c	Yes	Yes	Yes	Yes	c	c
42	Charahata	Yes	Yes	c	c	c	Yes	Yes	Yes	Yes	Yes	c
43	Gaulwadi	Yes	a	c	c	c	Yes	Yes	Yes	c	b	b
44	Palwan	Yes	Yes	b	b	c	Yes	Yes	Yes	Yes	Yes	c
45	Mengdewadi	a	a	c	c	c	Yes	Yes	Yes	c	c	c
46	Jadhavawadi	a	a	c	c	c	Yes	Yes	Yes	c	c	c
47	Pimpalwadi	Yes	a	c	c	c	Yes	Yes	Yes	Yes	c	c
48	Bhalwani	Yes	Yes	c	c	c	Yes	Yes	Yes	c	c	c

VILLAGE DIRECTORY

Village Directory

Land use (As in 2009)

Location Code No:- 523

Location Code No:- 0272

Availability of miscellaneous facilities (If amenities available code -Yes is given, If not available within the village , the distance range code viz; a for < 5 Kms, b for 5-10 Kms and c for 10+ kms of nearest place where facility is available is given).							Availability of electricity (Yes/No)				Nearest Town			
Sports Club / Recreation Centre	Cinema / Video Hall	Public Library	Public Reading Room	Newspaper Supply	Assembly Polling station	Birth & Death Registration Office	Power Supply for Domestic Use (ED)	Power Supply for Agricultural Use (EAG)	Power Supply for Commercial Use (EC)	Power Supply for All Uses (EA)	Name	Distance range code i.e. a for < 5 Kms, b for 5-10 Kms and c for 10+ kms .	Name village	Sr.No.
91	92	93	94	95	96	97	98	99	100	101	102	103	2	1
c	c	c	c	c	b	a	Yes	Yes	No	No	Bid	c	Shahabajpur	25
c	c	c	c	c	b	a	Yes	Yes	No	No	Bid	c	Songaon	26
c	c	c	c	b	b	a	Yes	Yes	No	No	Bid	c	Awalpur	27
c	c	c	c	c	b	a	Yes	Yes	No	No	Bid	c	Rudrapur	28
c	c	c	c	Yes	Yes	a	Yes	Yes	Yes	Yes	Bid	c	Ketura	29
c	c	c	c	Yes	Yes	Yes	Yes	Yes	Yes	Yes	Bid	c	Umrad Jahagir	30
c	c	c	c	c	b	a	Yes	Yes	No	No	Bid	c	Shahajanpur (Limba)	31
c	c	c	c	Yes	Yes	a	Yes	Yes	Yes	Yes	Bid	c	Ruilimba	32
c	c	c	c	Yes	Yes	Yes	Yes	Yes	Yes	Yes	Bid	c	Belura	33
c	c	Yes	Yes	Yes	Yes	Yes	Yes	Yes	Yes	Yes	Bid	c	Rajuri Bk.(Navgan)	34
c	c	Yes	Yes	Yes	Yes	Yes	Yes	Yes	Yes	Yes	Bid	c	Murshadpur (Rajuri)	35
c	c	c	c	Yes	Yes	Yes	Yes	Yes	Yes	Yes	Bid	c	Limbarui	36
c	c	c	c	Yes	Yes	Yes	Yes	Yes	Yes	Yes	Bid	b	Talegaon	37
c	c	c	c	c	b	Yes	Yes	Yes	Yes	Yes	Bid	b	Kakadhira	38
c	c	c	c	Yes	Yes	a	Yes	Yes	Yes	Yes	Bid	c	Tippatwadi	39
c	c	c	c	Yes	Yes	Yes	Yes	Yes	Yes	Yes	Bid	c	Wanjarwadi	40
c	c	c	c	Yes	Yes	Yes	Yes	Yes	Yes	Yes	Bid	c	Katwatwadi	41
c	c	c	c	Yes	Yes	Yes	Yes	Yes	Yes	Yes	Bid	c	Charahata	42
b	b	b	b	c	b	Yes	Yes	Yes	Yes	Yes	Bid	b	Gaulwadi	43
c	c	c	c	Yes	Yes	Yes	Yes	Yes	Yes	Yes	Bid	a	Palwan	44
c	c	c	c	c	b	a	Yes	Yes	No	No	Bid	c	Mengdewadi	45
c	c	c	c	c	b	b	Yes	Yes	No	No	Bid	c	Jadhavawadi	46
c	c	c	c	Yes	Yes	Yes	Yes	Yes	Yes	Yes	Bid	c	Pimpalwadi	47
c	c	c	c	c	b	Yes	Yes	Yes	No	No	Bid	c	Bhalwani	48

Census of India 2011 -

Amenities and

Name of District:- Bid

Name of CD Block:- Bid

Sr.No.	Name village	Land Use										
		Area under different types of land use (in hectares rounded up to one decimal place)										
		Forests	Area under Non-agricultural Uses	Barren and Un-cultivable land	Permanent Pastures and Other Grazing Lands	Land Under Miscellaneous Tree Crops etc.	Culturable Waste Land	Fallow lands other than current fallows	Current Fallows	Net Area Sown	Total Irrigated Land Area	Total Un-irrigated Land Area
1	2	104	105	106	107	108	109	110	111	112	113	114
25	Shahabajpur	0	2.1	0	3.5	0	0	6.9	147.9	70.5	27.2	43.3
26	Songaon	0	6	17	0	4	0	0	0	170	60	110
27	Awalpur	0	5.8	0	1.9	0	7.1	0	10.8	173.1	7	166
28	Rudrapur	191	2	0	0	0	0	0	0	284	266.3	17.7
29	Ketura	0	22.1	0	32	0	18.4	5.4	13.2	522.1	15	507.1
30	Umradi Jahagir	0	72.2	0	0	0	8.2	0	0	525.6	65	460.6
31	Shahajanpur (Limba)	27.3	44.1	0	0	0	0	0	0	169.6	82.8	86.8
32	Ruilimba	8.5	15	0	37.2	14.8	43.1	1.3	0	450	243	207
33	Belura	0	58.6	25	25	110.1	0	23.8	45.1	531.9	22	509.9
34	Rajuri Bk.(Navgan)	0	2	75.8	164.7	0	66	40	22	1548.4	110	1438.4
35	Murshadpur (Rajuri)	34	2	0	0	0	0	0	0	346	231.1	114.8
36	Limbarui	79.2	35.3	0	0	0	0	0	0	477.5	33	444.5
37	Talegaon	0	30.1	0	0	0	0	0	0	741.9	310	431.9
38	Kakadhira	316.1	1.1	0	0	0	0	0	0	217.9	69.3	148.6
39	Tippatwadi	576	73.4	0	0	0	0	0	0	228.6	20.1	208.5
40	Wanjarwadi	67.8	2	69.9	1.2	0	21	19	34.4	432.2	14	418.2
41	Katwatwadi	0	71.8	0	0	10	12.4	10	755	20	20	0
42	Charahata	5.9	2	50	21.9	10	5	100	0	1164	100	1064
43	Gaulwadi	1.1	10.4	123.8	0	0.7	0	0	35.5	611.5	353.7	257.8
44	Palwan	732	2	0	0	0	0	0	0	180	0	180
45	Mengdewadi	0	1.8	10	5.1	3	2	5	50	253	50	203
46	Jadhavawadi	0	1.3	50	0	5	10	0	10	308	100	208
47	Pimpalwadi	49.1	3.6	100	37.1	50	50	72.9	0	1144.3	800.3	344
48	Bhalwani	0	10	3	59.5	0	1.3	1	2.8	260.7	195.7	65

VILLAGE DIRECTORY

Village Directory

Land use (As in 2009)

Location Code No:- 523

Location Code No:- 0272

Land Use					Name of three most important commodities manufactured			Name of Village	Serial Number
Area irrigated by source (in hectare).					First	Second	Third		
Canals (C)	Wells/Tube-wells(W/TW)	Tanks/Lakes(T/L)	Water Falls(WF)	Others(O)				120	121
0	0	0	0	27.2				Shahabajpur	25
0	0	60	0	0				Songaon	26
0	0.8	1	0	5.2				Awalpur	27
0	255	0	0	11.3				Rudrapur	28
0	15	0	0	0				Ketura	29
0	65	0	0	0				Umrud Jahagir	30
0	80	1.4	0	1.4				Shahajanpur (Limba)	31
3.9	239.1	0	0	0				Ruilimba	32
0	4.2	5	0	12.8				Belura	33
70	40	0	0	0				Rajuri Bk.(Navgan)	34
0	231.1	0	0	0				Murshadpur (Rajuri)	35
0	0	33	0	0				Limbarui	36
0	310	0	0	0				Talegaon	37
0	69.3	0	0	0				Kakadhira	38
0	0	15	0	5.1				Tippatwadi	39
0	0	14	0	0				Wanjarwadi	40
0	10	10	0	0				Katwatwadi	41
0	0	30	70	0				Charahata	42
0	353.7	0	0	0				Gaulwadi	43
0	0	0	0	0				Palwan	44
0	35	0	15	0				Mengdewadi	45
0	75	0	25	0				Jadhavawadi	46
0	300.3	500	0	0				Pimpalwadi	47
25	170.7	0	0	0				Bhalwani	48

**Census of India 2011 -
Amenities and**

Name of District:- Bid

Name of CD Block:- Bid

Sr.No.	Name village	Location code no.	Total area of the village (in hectares rounded up to one decimal place)	Total population (2011 census)	Number of households (2011 census)	Number of educational amenities available. (If not available within the village , the distance range code viz; a for < 5 Kms, b for 5-10 Kms and c for 10+ kms of nearest place where facility is available is given).									
						Pre-Primary school (PP)	Primary school (P)	Middle school (M)	Secondary School (S)	Senior Secondary school (SS)	Degree college of arts science & commerce (ASC)	Engineering college(EC)	Medical college (MC)	Management institute (MI)	Polytechnic (Pt)
1	2	3	4	5	6	7	8	9	10	11	12	13	14	15	16
49	Kadamwadi	559510	388.6	752	161	2	1	1	b	b	c	c	c	c	c
50	Belkhandi (Pa)	559511	507.3	1310	251	1	2	1	a	a	a	c	c	c	c
51	Patoda (Bel)	559512	1921.5	2373	455	2	3	1	1	1	c	c	c	c	c
52	Nagzari	559513	910.8	890	192	3	1	1	a	a	c	c	c	c	c
53	Suryachiwadi	559514	325	550	98	1	1	c	b	b	c	c	c	c	c
54	Deorayachiwadi	559515	190	309	66	1	1	b	b	c	c	c	c	c	c
55	Tandulwadi (Haveli)	559516	395.4	733	140	1	1	c	c	c	c	c	c	c	c
56	Aherchincholi	559517	926	1647	341	1	2	2	1	1	c	c	c	c	c
57	Khamgaon	559518	230.4	939	172	3	1	a	c	c	c	c	c	c	c
58	Nandur (Haveli)	559519	318.1	1156	242	1	2	1	c	c	c	c	c	c	c
59	Pargaon Japti	559520	403.5	487	94	1	1	1	a	c	c	c	c	c	c
60	Hingani (Haveli)	559521	257	386	82	1	1	a	a	c	c	c	c	c	c
61	Shahajanpur (Kamkheda)	559522	364.3	1103	213	1	2	c	c	c	c	c	c	c	c
62	Kamkheda	559523	1150	2529	542	2	3	1	1	c	c	c	c	c	c
63	Kambi	559524	249	672	157	3	1	a	a	c	c	c	c	c	c
64	Pendgaon	559525	421	1375	277	1	2	1	1	b	c	c	c	c	c
65	Malapuri	559526	814.7	2944	593	2	3	1	2	c	c	c	c	c	c
66	Kinhipai	559527	208	243	49	1	1	a	a	b	b	b	b	b	b
67	Kurla	559528	1264.8	2013	445	1	2	2	1	1	b	b	b	b	b
68	Aurangpur	559529	237.4	353	69	1	1	a	c	c	c	c	c	c	c
69	Bhatsangvi	559530	298.7	640	131	1	2	1	1	c	c	c	c	c	c
70	Rakshas Bhuwan	559531	415	766	160	1	1	c	a	c	c	c	c	c	c
71	Rajkapur	559532	285.5	316	81	1	1	c	a	a	c	c	c	c	c
72	Waknathpur	559533	410.7	665	149	1	1	1	a	b	c	c	c	c	c

VILLAGE DIRECTORY

Village Directory

Land use (As in 2009)

Location Code No:- 523

Location Code No:- 0272

Number of educational amenities available. (If not available within the village , the distance range code viz; a for < 5 Kms, b for 5-10 Kms and c for 10+ kms of nearest place where facility is available is given).				Number of Medical Amenities available. (If not available within the village , the distance range code viz; a for < 5 Kms, b for 5-10 Kms and c for 10+ kms of nearest place where facility is available is given).										Name village	Sr.No.	
Vocational training school /ITI	Non-formal training centre (NFTC)	Special school for disabled (SSD)	Others (specify)	Community health centre (CHC)	Primary health centre (PHC)	Primary health sub centre (PHS)	Maternity and child welfare centre (MCW)	T.B. clinic (TBC)	Hospital-allopathic (HA)	Hospital-alternative medicine (HO)	Dispensary (D)	Veterinary hospital (VH)	Mobile health clinic (MHC)			Family welfare centre (FWC)
17	18	19	20	21	22	23	24	25	26	27	28	29	30	31	2	1
c	c	c		c	c	b	c	c	c	c	c	b	c	c	Kadamwadi	49
c	c	c		c	c	l	c	c	c	c	c	c	c	c	Belkhandi (Pa)	50
c	c	c		c	c	b	c	c	c	c	c	l	c	c	Patoda (Bel)	51
c	c	c		c	c	b	c	c	c	c	c	c	c	c	Nagzari	52
c	c	c	1	c	c	b	c	c	c	c	c	b	c	c	Suryachiwadi	53
c	c	c		c	c	b	c	c	c	c	c	b	c	c	Deorayachiwadi	54
c	c	c		c	c	b	c	c	c	c	c	c	c	c	Tandulwadi (Haveli)	55
c	c	c		c	c	l	c	c	c	c	c	c	c	c	Aherchincholi	56
c	c	c		c	c	b	c	c	c	c	c	c	c	c	Khamgaon	57
c	c	c		c	c	a	c	c	c	c	c	a	c	c	Nandur (Haveli)	58
c	c	c		c	c	a	c	c	c	c	c	a	c	c	Pargaon Japti	59
c	c	c		c	c	b	c	c	c	c	c	c	c	c	Hingani (Haveli)	60
c	c	c	1	c	c	a	c	c	c	c	c	a	c	c	Shahajanpur (Kamkheda)	61
c	c	c		c	c	l	c	c	c	c	c	l	c	c	Kamkheda	62
c	c	c		c	c	b	c	c	c	c	c	c	c	c	Kambi	63
c	c	c		c	c	l	c	c	c	c	c	c	c	c	Pendgaon	64
c	c	c		c	c	a	c	c	c	c	c	c	c	c	Malapuri	65
b	b	b		c	c	b	c	c	c	c	c	c	b	c	Kinhipai	66
b	b	b		c	c	l	c	c	c	c	l	c	b	c	Kurla	67
c	c	c		c	c	b	c	c	c	c	c	c	c	c	Aurangpur	68
c	c	c		c	c	b	c	c	c	c	c	c	c	c	Bhatsangvi	69
c	c	c		c	c	a	c	c	c	c	c	c	c	c	Rakshas Bhuwan	70
c	c	c		c	c	b	c	c	c	c	c	a	c	c	Rajkapur	71
c	c	c		c	c	a	c	c	c	c	c	b	c	c	Waknathpur	72

Census of India 2011 -

Amenities and

Name of District:- Bid

Name of CD Block:- Bid

Sr.No.	Name village	Number of Non-Government Medical Amenities available.							Availability of drinking water - Yes / No							
		Charitable non Govt. hospital/Nursing home.	Medical practitioner with MBBS Degree	Medical practitioner with other degree	Medical practitioner with no degree	Traditional practitioner and faith healer .	Medicine Shop	Others	Tap water (Treated/Untreated)	Well water (Covered / Uncovered well)	Hand Pump	Tube wells / Bore well	Spring	River / Canal	Tank / Pond / Lake	Others
1	2	32	33	34	35	36	37	38	39	40	41	42	43	44	45	46
49	Kadamwadi	0	0	0	0	0	0	0	Yes	Yes	Yes	Yes	Yes	Yes	Yes	No
50	Belkhandi (Pa)	0	0	1	0	0	0	0	Yes	Yes	Yes	Yes	Yes	Yes	Yes	No
51	Patoda (Bel)	0	0	1	0	0	0	0	Yes	Yes	Yes	Yes	Yes	Yes	No	No
52	Nagzari	0	0	0	0	0	0	0	Yes	Yes	Yes	Yes	Yes	Yes	No	No
53	Suryachiwadi	0	0	0	0	0	0	0	Yes	Yes	Yes	Yes	Yes	Yes	No	No
54	Deorayachiwadi	0	0	0	0	0	0	0	Yes	Yes	Yes	No	Yes	Yes	No	No
55	Tandulwadi (Haveli)	0	0	0	0	0	0	0	Yes	Yes	Yes	No	No	No	No	No
56	Aherchincholi	0	0	1	0	0	0	0	Yes	Yes	Yes	No	No	No	No	No
57	Khamgaon	0	0	0	0	0	0	0	Yes	Yes	Yes	No	No	No	No	No
58	Nandur (Haveli)	0	0	1	0	0	0	0	Yes	Yes	Yes	Yes	No	No	No	No
59	Pargaon Japti	0	0	0	0	0	0	0	Yes	Yes	Yes	No	No	Yes	No	No
60	Hingani (Haveli)	0	0	0	0	0	0	0	No	Yes	Yes	Yes	No	No	No	No
61	Shahajanpur (Kamkheda)	0	0	1	0	0	0	0	Yes	Yes	Yes	No	No	No	No	No
62	Kamkheda	0	0	1	0	0	0	0	Yes	Yes	Yes	No	No	No	No	No
63	Kambi	0	0	0	0	0	0	0	Yes	Yes	Yes	Yes	No	No	No	No
64	Pendgaon	0	0	1	0	0	0	0	Yes	Yes	Yes	No	No	Yes	No	No
65	Malapuri	0	0	1	0	0	0	0	Yes	Yes	No	No	No	No	No	No
66	Kinhipai	0	0	0	0	0	0	0	No	Yes	Yes	Yes	No	No	No	No
67	Kurla	0	0	1	0	0	0	0	Yes	Yes	Yes	No	No	No	No	No
68	Aurangpur	0	0	0	0	0	0	0	Yes	Yes	Yes	Yes	No	Yes	No	No
69	Bhatsangvi	0	0	0	0	0	0	0	Yes	Yes	Yes	No	No	No	No	No
70	Rakshas Bhuwan	0	0	0	0	0	0	0	No	Yes	Yes	Yes	Yes	Yes	Yes	No
71	Rajkapur	0	0	0	0	0	0	0	Yes	No	Yes	Yes	Yes	Yes	Yes	No
72	Waknathpur	0	0	0	0	0	0	0	No	Yes	Yes	Yes	Yes	Yes	Yes	No

VILLAGE DIRECTORY

Village Directory

Land use (As in 2009)

Location Code No:- 523

Location Code No:- 0272

Availability of toilet & others Yes / No				Communication and transport facilities (If amenities available code -Yes is given except for Village Pin Code ,If not available within the village , the distance range code viz; a for < 5 Kms, b for 5-10 Kms and c for 10+ kms of nearest place where facility is available is given).							Name village	Sr.No.
Community toilet including bath.	Community toilet excluding bath.	Rural sanitary mart or sanitary hardware outlet available near the village.	Community bio- gas or recycle of waste for productive use.	Post office(PO)	Sub post office (SPO)	Post & Telegraph office (P&TO)	Village Pin Code	Telephones (Land lines)	Public call office (PCO)	Mobile phone coverage		
47	48	49	50	51	52	53	54	55	56	57	2	1
No	No	No	No	b	b	b		Yes	a	Yes	Kadamwadi	49
No	No	No	No	a	a	a		Yes	Yes	Yes	Belkhandi (Pa)	50
No	No	No	No	c	Yes	c		Yes	Yes	Yes	Patoda (Bel)	51
No	No	No	No	a	a	a		Yes	a	Yes	Nagzari	52
No	No	No	No	b	b	b		a	a	Yes	Suryachiwadi	53
No	No	No	No	b	b	b		a	a	Yes	Deorayachiwadi	54
No	No	No	No	c	c	c		Yes	a	Yes	Tandulwadi (Haveli)	55
No	No	No	No	c	c	c	431122	Yes	Yes	Yes	Aherchincholi	56
No	No	No	No	c	Yes	c		Yes	a	Yes	Khamgaon	57
No	No	No	No	a	a	a		Yes	Yes	Yes	Nandur (Haveli)	58
No	No	No	No	c	c	c		a	a	Yes	Pargaon Japti	59
No	No	No	No	c	c	c	431122	a	a	Yes	Hingani (Haveli)	60
No	No	No	No	c	c	c		Yes	Yes	Yes	Shahajanpur (Kamkheda)	61
No	No	No	No	c	Yes	c		Yes	Yes	Yes	Kamkheda	62
No	No	No	No	c	c	c	431122	a	a	Yes	Kambi	63
No	No	No	No	c	c	c	431122	Yes	Yes	Yes	Pendgaon	64
No	No	No	No	c	c	c	431122	Yes	Yes	Yes	Malapuri	65
No	No	No	No	b	b	b		a	a	Yes	Kinhipai	66
No	No	No	No	c	Yes	c	413122	Yes	Yes	Yes	Kurla	67
No	No	No	No	c	c	c		a	a	a	Aurangpur	68
No	No	No	No	c	c	c		a	a	Yes	Bhatsangvi	69
No	No	No	No	c	c	c		Yes	a	Yes	Rakshas Bhuwan	70
No	No	No	No	c	c	c		a	a	Yes	Rajkapur	71
No	No	No	No	c	c	c		a	a	Yes	Waknathpur	72

**Census of India 2011 -
Amenities and**

Name of District:- Bid

Name of CD Block:- Bid

Sr.No.	Name village	Communication and transport facilities (If amenities available code -Yes is given except for Village Pin Code ,If not available within the village , the distance range code viz; a for < 5 Kms, b for 5-10 Kms and c for 10+ kms of nearest place where facility is available is given).									
		Internet cafes/ Common service centre (CSC)	Private courier facility	Bus service (Public & Private)	Railway stations	Auto/Modified Autos	Taxis and Vans	Tractors	Cycle-pulled rickshaws(Manual & Machine driven)	Carts driven by animals	Sea /River ferry service
1	2	58	59	60	61	62	63	64	65	66	67
49	Kadamwadi	c	c	Yes	b	b	b	c		c	
50	Belkhandi (Pa)	a	a	Yes	c	b	b	c		c	
51	Patoda (Bel)	c	c	Yes	c	Yes	Yes	c		c	
52	Nagzari	c	c	Yes	c	b	b	c		c	
53	Suryachiwadi	c	c	Yes	c	b	b	c		c	
54	Deorayachiwadi	c	c	a	c	b	b	c		c	
55	Tandulwadi (Haveli)	c	c	Yes	c	b	b	c		c	
56	Aherchincholi	c	c	Yes	c	b	b	c		c	
57	Khamgaon	c	c	Yes	c	b	b	c		c	
58	Nandur (Haveli)	c	c	Yes	c	b	b	c		c	a
59	Pargaon Japti	c	c	Yes	c	b	b	c		c	
60	Hingani (Haveli)	a	a	a	c	b	b	c		c	
61	Shahajanpur (Kamkheda)	c	c	Yes	c	b	b	c		c	
62	Kamkheda	c	c	Yes	c	Yes	Yes	c		c	
63	Kambi	c	c	Yes	c	c	c	c		c	a
64	Pendgaon	c	c	Yes	c	b	b	b		b	
65	Malapuri	c	c	Yes	c	Yes	Yes	c		c	c
66	Kinhipai	a	a	a	c	b	b	b		b	
67	Kurla	c	c	Yes	c	Yes	Yes	c		c	c
68	Aurangpur	c	c	a	c	b	b	c		c	
69	Bhatsangvi	c	c	Yes	c	b	b	c		c	
70	Rakshas Bhuwan	c	c	Yes	c	b	b	c		c	
71	Rajkapur	c	c	a	c	b	b	c		c	
72	Waknathpur	c	c	Yes	c	b	b	c		c	

VILLAGE DIRECTORY

Village Directory

Land use (As in 2009)

Location Code No:- 523

Location Code No:- 0272

Village connected to highways,village roads, banks & credit societies (If amenities available code -Yes is given, If not available within the village , the distance range code viz; a for < 5 Kms, b for 5-10 Kms and c for 10+ kms of nearest place where facility is available is given).												Name village	Sr.No.
Connected to national highway(NH)	Connected to state highway(SH)	Connected to major district road (MDR)	Connected to others district road	Pucca roads	Kutchcha roads	Water bounded macadam(WBM) roads	Navigable waterway (river/canal)(NW)	Footpaths (FP)	Commercial & Co-operative Banks	ATM	Agricultural Credit Societies		
68	69	70	71	72	73	74	75	76	77	78	79	2	1
c	c	c	Yes	Yes	Yes	Yes		Yes	c	c	Yes	Kadamwadi	49
c	b	Yes	Yes	Yes	Yes	Yes		Yes	c	c	Yes	Belkhandi (Pa)	50
c	b	b	Yes	Yes	Yes	Yes		Yes	c	c	Yes	Patoda (Bel)	51
c	c	Yes	Yes	c	Yes	Yes		Yes	c	c	Yes	Nagzari	52
c	c	c	Yes	a	Yes	Yes		Yes	c	c	a	Suryachiwadi	53
c	c	c	Yes	Yes	Yes	Yes		Yes	c	c	a	Deorayachiwadi	54
c	c	c	b	Yes	Yes	Yes		Yes	c	c	Yes	Tandulwadi (Haveli)	55
b	b	b	b	Yes	Yes	Yes		Yes	c	c	Yes	Aherchincholi	56
c	b	b	Yes	Yes	Yes	Yes		Yes	c	c	Yes	Khangaon	57
a	a	Yes	Yes	Yes	Yes	Yes		Yes	c	c	Yes	Nandur (Haveli)	58
Yes	Yes	Yes	b	Yes	Yes	Yes		Yes	c	c	a	Pargaon Japti	59
c	b	b	Yes	Yes	a	a		Yes	c	c	a	Hingani (Haveli)	60
b	b	Yes	Yes	Yes	Yes	Yes		Yes	c	c	Yes	Shahajanpur (Kamkheda)	61
a	a	Yes	Yes	Yes	Yes	Yes		Yes	c	c	Yes	Kamkheda	62
a	a	a	Yes	Yes	a	Yes		Yes	c	c	a	Kambi	63
Yes	Yes	Yes	Yes	Yes	Yes	Yes		Yes	c	c	Yes	Pendgaon	64
a	a	a	b	Yes	Yes	Yes		Yes	c	c	Yes	Malapuri	65
c	b	Yes	Yes	Yes	Yes	Yes		Yes	c	c	a	Kinhipai	66
b	b	b	Yes	Yes	a	a		Yes	c	c	Yes	Kurla	67
b	b	b	b	Yes	a	a		Yes	c	c	a	Aurangpur	68
c	c	c	c	Yes	Yes	a		Yes	c	c	a	Bhatsangvi	69
c	c	Yes	Yes	Yes	a	Yes		Yes	c	c	Yes	Rakshas Bhuwan	70
c	c	Yes	Yes	a	a	Yes		Yes	c	c	a	Rajkapur	71
c	c	Yes	Yes	Yes	a	Yes		Yes	c	c	a	Waknathpur	72

Census of India 2011 -**Amenities and**

Name of District:- Bid

Name of CD Block:- Bid

Sr.No.	Name village	Availability of miscellaneous facilities (If amenities available code -Yes is given, If not available within the village , the distance range code viz; a for < 5 Kms, b for 5-10 Kms and c for 10+ kms of nearest place where facility is available is given).										
		Self-Help Group (SHG)	Public distribution system (PDS) shop	Mandis / Regular market	Weekly Haat	Agricultural marketing society	Integrated Child Development Scheme (Nutritional Centres)	Anganwadi Centre (Nutritional Centres)	Others (Nutritional Centres)	ASHA (Accredited Social Health Activist)	Community centre with/without TV	Sports Field,
1	2	80	81	82	83	84	85	86	87	88	89	90
49	Kadamwadi	Yes	Yes	c	c	c	Yes	Yes	Yes	c	b	b
50	Belkhandi (Pa)	Yes	Yes	b	b	c	Yes	Yes	Yes	Yes	c	c
51	Patoda (Bel)	Yes	Yes	c	b	c	Yes	Yes	Yes	Yes	Yes	c
52	Nagzari	Yes	Yes	b	b	c	Yes	Yes	Yes	c	c	c
53	Suryachiwadi	Yes	Yes	c	c	c	Yes	Yes	Yes	c	c	c
54	Deorayachiwadi	a	a	c	c	c	Yes	Yes	Yes	c	c	c
55	Tandulwadi (Haveli)	Yes	a	c	c	c	Yes	Yes	Yes	c	c	c
56	Aherchincholi	Yes	Yes	c	c	c	Yes	Yes	Yes	Yes	c	c
57	Khamgaon	Yes	a	c	c	c	Yes	Yes	Yes	c	c	c
58	Nandur (Haveli)	Yes	Yes	c	c	c	Yes	Yes	Yes	Yes	c	c
59	Pargaon Japti	Yes	a	c	a	c	Yes	Yes	Yes	c	c	c
60	Hingani (Haveli)	a	a	c	c	c	Yes	Yes	Yes	c	c	c
61	Shahajanpur (Kamkheda)	Yes	a	c	b	c	Yes	Yes	Yes	Yes	c	c
62	Kamkheda	Yes	Yes	c	b	c	Yes	Yes	Yes	Yes	Yes	c
63	Kambi	Yes	Yes	c	c	c	Yes	Yes	Yes	c	c	c
64	Pendgaon	Yes	Yes	c	c	c	Yes	Yes	Yes	Yes	c	c
65	Malapuri	Yes	Yes	c	a	c	Yes	Yes	Yes	Yes	Yes	c
66	Kinhipai	a	a	c	c	c	Yes	Yes	Yes	c	c	c
67	Kurla	Yes	Yes	c	c	c	Yes	Yes	Yes	Yes	Yes	c
68	Aurangpur	a	a	c	c	c	Yes	Yes	Yes	c	c	c
69	Bhatsangvi	Yes	a	b	b	c	Yes	Yes	Yes	c	c	c
70	Rakshas Bhuwan	Yes	Yes	c	a	c	Yes	Yes	Yes	c	c	c
71	Rajkapur	a	a	c	a	c	Yes	Yes	Yes	c	c	c
72	Waknathpur	Yes	a	c	a	c	Yes	Yes	Yes	c	c	c

VILLAGE DIRECTORY

Village Directory

Land use (As in 2009)

Location Code No:- 523

Location Code No:- 0272

Availability of miscellaneous facilities (If amenities available code -Yes is given, If not available within the village , the distance range code viz; a for < 5 Kms, b for 5-10 Kms and c for 10+ kms of nearest place where facility is available is given).							Availability of electricity (Yes/No)				Nearest Town			
Sports Club / Recreation Centre	Cinema / Video Hall	Public Library	Public Reading Room	Newspaper Supply	Assembly Polling station	Birth & Death Registration Office	Power Supply for Domestic Use (ED)	Power Supply for Agricultural Use (EAG)	Power Supply for Commercial Use (EC)	Power Supply for All Uses (EA)	Name	Distance range code i.e. a for < 5 Kms, b for 5-10 Kms and c for 10+ kms .	Name village	Sr.No.
91	92	93	94	95	96	97	98	99	100	101	102	103	2	1
b	b	b	b	c	b	a	Yes	Yes	Yes	Yes	Bid	c	Kadamwadi	49
c	c	c	c	Yes	Yes	a	Yes	Yes	Yes	Yes	Bid	c	Belkhandi (Pa)	50
c	c	c	c	Yes	Yes	Yes	Yes	Yes	Yes	Yes	Bid	c	Patoda (Bel)	51
c	c	c	c	c	b	Yes	Yes	Yes	Yes	Yes	Bid	c	Nagzari	52
c	c	c	c	c	b	a	Yes	Yes	No	No	Bid	c	Suryachiwadi	53
c	c	c	c	c	b	a	Yes	Yes	No	No	Bid	c	Deorayachiwadi	54
c	c	c	c	c	b	a	Yes	Yes	Yes	Yes	Bid	c	Tandulwadi (Haveli)	55
c	c	c	c	Yes	Yes	Yes	Yes	Yes	Yes	Yes	Bid	c	Aherchincholi	56
c	c	c	c	c	b	Yes	Yes	Yes	Yes	Yes	Bid	c	Khamgaon	57
c	c	c	c	Yes	Yes	a	Yes	Yes	Yes	Yes	Bid	c	Nandur (Haveli)	58
c	c	c	c	c	b	a	Yes	Yes	No	No	Bid	c	Pargaon Japti	59
c	c	c	c	c	b	a	Yes	Yes	No	No	Bid	c	Hingani (Haveli)	60
c	c	c	c	Yes	Yes	a	Yes	Yes	Yes	Yes	Bid	c	Shahajanpur (Kamkheda)	61
c	c	c	c	Yes	Yes	Yes	Yes	Yes	Yes	Yes	Bid	c	Kamkheda	62
c	c	c	c	c	b	Yes	Yes	Yes	No	No	Bid	c	Kambi	63
c	c	c	c	Yes	Yes	a	Yes	Yes	Yes	Yes	Bid	b	Pendgaon	64
c	c	c	c	Yes	Yes	Yes	Yes	Yes	Yes	Yes	Bid	c	Malapuri	65
c	c	c	c	c	b	a	Yes	Yes	No	No	Bid	b	Kinhipai	66
c	c	c	c	Yes	Yes	Yes	Yes	Yes	Yes	Yes	Bid	c	Kurla	67
c	c	c	c	c	b	a	Yes	Yes	No	No	Bid	c	Aurangpur	68
c	c	c	c	c	b	a	Yes	Yes	No	No	Bid	c	Bhatsangvi	69
c	c	c	c	c	b	a	Yes	Yes	Yes	Yes	Bid	c	Rakshas Bhuwan	70
c	c	c	c	c	b	a	Yes	Yes	No	No	Bid	c	Rajkapur	71
c	c	c	c	c	b	a	Yes	Yes	No	No	Bid	c	Waknathpur	72

Census of India 2011 -**Amenities and**

Name of District:- Bid

Name of CD Block:- Bid

Sr.No.	Name village	Land Use										
		Area under different types of land use (in hectares rounded up to one decimal place)										
		Forests	Area under Non-agricultural Uses	Barren and Un-cultivable land	Permanent Pastures and Other Grazing Lands	Land Under Miscellaneous Tree Crops etc.	Culturable Waste Land	Fallow lands other than current fallows	Current Fallows	Net Area Sown	Total Irrigated Land Area	Total Un-irrigated Land Area
1	2	104	105	106	107	108	109	110	111	112	113	114
49	Kadamwadi	66.4	45.3	10.7	0	4	13.3	1.4	40.5	207	160	46.9
50	Belkhandi (Pa)	52.1	46.7	12.7	59.9	0	0	8	51.6	276.3	186.4	89.8
51	Patoda (Bel)	418.1	94.4	5.3	309.1	2	11.3	4.8	47.6	1028.9	5.9	1023
52	Nagzari	203.6	15.8	22.1	56.4	0	1.5	3	12.2	596.2	323.5	272.7
53	Suryachiwadi	4	1.9	0	0	0	5	4.1	28.4	281.6	149.2	132.4
54	Deorayachiwadi	0	1.6	3.2	112.4	0	3.1	1.6	3.1	65	38	27
55	Tandulwadi (Haveli)	0	2.4	1.9	8.5	0	7.9	5	25.6	344.1	77	267.1
56	Aherchincholi	0	12	23.8	3.1	0	16	41.6	0.6	828.9	276	552.9
57	Khamgaon	0	7.3	11.6	4.3	0	6	3	32.2	166	49	117
58	Nandur (Haveli)	0	2	2.7	3.2	0	10	1.3	5	293.9	85	208.9
59	Pargaon Japti	0	2	10.4	0	0	10	0	4.4	376.7	66	310.7
60	Hingani (Haveli)	0	2	15	0	7	0	0	0	233	11	222
61	Shahajanpur (Kamkheda)	0	2	31.6	24.6	0	0.5	0	4	301.6	30	271.6
62	Kamkheda	0	119.2	0	0	0	0	0	0	1030.8	350	680.8
63	Kambi	0	2	8	0	9	0	0	0	230	16	214
64	Pendgaon	0	2	23	0	11	0	0	21	364	22	342
65	Malapuri	0	4.8	58.2	18.1	0	0	0	0	733.5	32	701.5
66	Kinhipai	0	81	34.3	11.7	8	10	8	0	55	30.5	24.5
67	Kurla	0	7.6	92.5	5.2	3	1	1	0	1154.5	54	1100.5
68	Aurangpur	0	2.6	17.5	5.9	0	0	0	0	211.3	13	198.3
69	Bhatsangvi	0	10.1	24.6	10.4	0	0	0	0	253.6	27	226.6
70	Rakshas Bhuwan	0	12.8	21.6	12.4	5	0	0	0	363.2	240.2	123
71	Rajkapur	0	2	7.4	4.1	0	0	0	0	272	7	265
72	Waknathpur	0	12.4	9.3	2.4	5	0	0	0	381.6	12	369.6

VILLAGE DIRECTORY

Village Directory

Land use (As in 2009)

Location Code No:- 523

Location Code No:- 0272

Land Use					Name of three most important commodities manufactured			Name of Village	Serial Number
Area irrigated by source (in hectare).					First	Second	Third		
Canals (C)	Wells/Tube-wells(W/TW)	Tanks/Lakes(T/L)	Water Falls(WF)	Others(O)					
115	116	117	118	119	120	121	122	2	1
0.5	86	1	0	72.6				Kadamwadi	49
0	122.6	0	0	63.8				Belkhandi (Pa)	50
0	0.9	0	0	5				Patoda (Bel)	51
0	243.7	0	0	79.9				Nagzari	52
0	149.2	0	0	0				Suryachiwadi	53
38	0	0	0	0				Deorayachiwadi	54
0	77	0	0	0				Tandulwadi (Haveli)	55
0	276	0	0	0				Aherchincholi	56
49	0	0	0	0				Khamgaon	57
0	85	0	0	0				Nandur (Haveli)	58
0	66	0	0	0				Pargaon Japti	59
0	11	0	0	0				Hingani (Haveli)	60
0	30	0	0	0				Shahajanpur (Kamkheda)	61
0	350	0	0	0				Kamkheda	62
0	16	0	0	0				Kambi	63
0	22	0	0	0				Pendgaon	64
0	32	0	0	0				Malapuri	65
0	30.5	0	0	0				Kinhipai	66
0	33	0	0	21				Kurla	67
0	13	0	0	0				Aurangpur	68
0	27	0	0	0				Bhatsangvi	69
31.8	208.4	0	0	0				Rakshas Bhuwan	70
0	7	0	0	0				Rajkapur	71
0	12	0	0	0				Waknathpur	72

Census of India 2011 -**Amenities and**

Name of District:- Bid

Name of CD Block:- Bid

Sr.No.	Name village	Location code no.	Total area of the village (in hectares rounded up to one decimal place)	Total population (2011 census)	Number of households (2011 census)	Number of educational amenities available. (If not available within the village , the distance range code viz; a for < 5 Kms, b for 5-10 Kms and c for 10+ kms of nearest place where facility is available is given).									
						Pre-Primary school (PP)	Primary school (P)	Middle school (M)	Secondary School (S)	Senior Secondary school (SS)	Degree college of arts science & commerce (ASC)	Engineering college(EC)	Medical college (MC)	Management institute (MI)	Polytechnic (Pt)
1	2	3	4	5	6	7	8	9	10	11	12	13	14	15	16
73	Barhanpur	559534	358.4	896	205	1	1	c	a	b	c	c	c	c	c
74	Loladgaon	559535	503.5	1327	271	1	2	1	a	b	b	b	b	b	b
75	Namalgaon	559536	308	605	121	1	2	1	a	b	b	b	b	b	b
76	Ghosapuri	559537	890.2	1104	218	1	2	1	c	b	b	b	b	b	b
77	Kumsi	559538	893	1129	228	1	2	a	a	a	b	b	b	b	b
78	Saundana	559539	404.2	1086	217	1	2	1	c	c	c	c	c	c	c
79	Khapar pangri	559540	854	1354	270	2	2	2	1	b	b	b	b	b	b
80	Pimpargavhan	559541	783	1088	234	1	2	1	b	b	b	b	b	b	b
81	Anandwadi	559542	288	794	176	2	2	a	c	c	c	b	b	b	c
82	Jirewadi	559543	254	1790	367	2	2	1	c	b	b	b	b	b	b
83	Belapuri	559544	198	583	144	3	1	a	b	b	b	b	b	b	b
84	Aher Nimgaon	559545	265	530	106	1	1	a	a	a	b	b	b	b	b
85	Shidode	559546	902.9	1803	362	2	2	1	1	b	b	b	b	b	b
86	Bahirwadi	559547	450	5667	1186	3	6	2	1	1	b	b	b	b	b
87	Chavanwadi	559548	380	564	112	4	1	a	c	b	c	c	c	c	c
88	Kukadgaon	559549	1299	1429	277	1	2	2	1	a	c	c	c	c	c
89	Khundras	559550	289	524	118	1	1	1	a	b	c	c	c	c	c
90	Adgaon	559551	585	1086	219	1	2	1	a	a	c	c	c	c	c
91	Ramgaon	559552	260.4	368	95	1	1	a	b	b	c	c	c	c	c
92	Nathapur	559553	719	2693	570	2	3	1	1	1	c	c	c	c	c
93	Ranjegaon	559554	580.3	1237	315	3	2	1	a	a	c	c	c	c	c
94	Loni (Shahajanpur)	559555	627.1	1083	227	2	2	a	b	b	c	c	c	c	c
95	Gunjala	559556	266.1	362	95	1	1	a	a	a	c	c	c	c	c
96	Wadgaon Gundha	559557	635.6	2027	407	1	2	1	1	1	c	c	c	c	c

VILLAGE DIRECTORY

Village Directory

Land use (As in 2009)

Location Code No:- 523

Location Code No:- 0272

Number of educational amenities available. (If not available within the village , the distance range code viz; a for < 5 Kms, b for 5-10 Kms and c for 10+ kms of nearest place where facility is available is given).				Number of Medical Amenities available. (If not available within the village , the distance range code viz; a for < 5 Kms, b for 5-10 Kms and c for 10+ kms of nearest place where facility is available is given).										Name village	Sr.No.	
Vocational training school /ITI	Non-formal training centre (NFTC)	Special school for disabled (SSD)	Others (specify)	Community health centre (CHC)	Primary health centre (PHC)	Primary health sub centre (PHS)	Maternity and child welfare centre (MCW)	T.B. clinic (TBC)	Hospital-allopathic (HA)	Hospital-alternative medicine (HO)	Dispensary (D)	Veterinary hospital (VH)	Mobile health clinic (MHC)			Family welfare centre (FWC)
17	18	19	20	21	22	23	24	25	26	27	28	29	30	31	2	1
c	c	c		c	c	b	c	c	c	c	c	c	c	c	Barhanpur	73
b	b	b	1	c	c	a	c	c	c	b	c	a	b	c	Loladgaon	74
b	b	b		c	c	b	c	c	c	b	c	b	b	c	Namalgaon	75
b	b	b		c	c	b	c	c	c	b	c	b	b	c	Ghosapuri	76
b	b	b		c	c	b	c	c	c	c	c	c	b	c	Kumsi	77
c	c	c		c	c	b	c	c	c	c	c	c	c	c	Saundana	78
b	b	b		c	c	b	c	c	c	c	c	c	b	c	Khapar pangri	79
b	b	b		c	c	b	c	c	c	c	c	c	b	c	Pimpargavhan	80
b	b	b		c	c	b	c	c	c	b	c	b	b	c	Anandwadi	81
b	b	b		c	c	b	c	c	c	b	c	b	1	c	Jirewadi	82
b	b	b		c	c	b	c	c	c	b	c	b	b	c	Belapuri	83
b	b	b	1	c	c	b	c	c	c	b	c	a	b	c	Aher Nimgaon	84
b	b	b		c	c	b	c	c	c	b	c	b	b	c	Shidode	85
b	b	c		c	c	b	c	c	c	b	c	b	1	c	Bahirwadi	86
c	c	c		c	c	a	c	c	c	c	c	c	c	c	Chavanwadi	87
c	c	c		c	c	1	c	c	c	c	c	c	c	c	Kukadgaon	88
c	c	c	1	c	c	a	c	c	c	c	c	c	c	c	Khundras	89
c	c	c		c	c	b	c	c	c	c	c	c	c	c	Adgaon	90
c	c	b		c	c	b	c	c	c	c	c	1	c	c	Ramgaon	91
c	c	c		c	c	1	c	c	c	c	c	c	c	c	Nathapur	92
c	c	b		c	c	b	c	c	c	c	c	c	c	c	Ranjegaon	93
c	c	b		c	c	b	c	c	c	c	c	1	c	c	Loni (Shahajanpur)	94
c	c	c		c	c	b	c	c	c	c	c	b	c	c	Gunjala	95
c	c	c		c	c	a	c	c	c	c	c	b	c	c	Wadgaon Gundha	96

Census of India 2011 -**Amenities and**

Name of District:- Bid

Name of CD Block:- Bid

Sr.No.	Name village	Number of Non-Government Medical Amenities available.							Availability of drinking water - Yes / No							
		Charitable non Govt. hospital/Nursing home.	Medical practitioner with MBBS Degree	Medical practitioner with other degree	Medical practitioner with no degree	Traditional practitioner and faith healer .	Medicine Shop	Others	Tap water (Treated/Untreated)	Well water (Covered / Uncovered well)	Hand Pump	Tube wells / Bore well	Spring	River / Canal	Tank / Pond / Lake	Others
1	2	32	33	34	35	36	37	38	39	40	41	42	43	44	45	46
73	Barhanpur	0	0	0	0	0	0	0	Yes	Yes	Yes	Yes	Yes	Yes	Yes	No
74	Loladgaon	0	0	1	0	0	0	0	No	Yes	Yes	No	No	Yes	No	No
75	Namalgaon	0	0	0	0	0	0	0	Yes	Yes	Yes	Yes	No	No	Yes	No
76	Ghosapuri	0	0	1	0	0	0	0	Yes	Yes	No	No	No	Yes	No	No
77	Kumsi	0	0	1	0	0	0	0	Yes	Yes	No	Yes	No	No	No	No
78	Saundana	0	0	1	0	0	0	0	No	Yes	Yes	Yes	No	Yes	No	No
79	Khapar pangri	0	0	1	0	0	0	0	Yes	Yes	Yes	Yes	No	No	Yes	No
80	Pimpargavhan	0	0	1	0	0	0	0	No	Yes	Yes	No	No	No	Yes	No
81	Anandwadi	0	0	0	0	0	0	0	Yes	Yes	Yes	No	No	Yes	No	No
82	Jirewadi	0	0	1	0	0	0	0	Yes	Yes	Yes	Yes	No	No	Yes	No
83	Belapuri	0	0	0	0	0	0	0	No	Yes	Yes	Yes	No	Yes	No	No
84	Aher Nimgaon	0	0	0	0	0	0	0	Yes	Yes	Yes	Yes	No	Yes	No	No
85	Shidode	0	0	1	0	0	0	0	Yes	Yes	Yes	No	No	Yes	No	No
86	Bahirwadi	0	1	1	0	0	1	0	Yes	Yes	Yes	No	No	Yes	No	No
87	Chavanwadi	0	0	0	0	0	0	0	No	Yes	Yes	Yes	No	Yes	No	No
88	Kukadgaon	0	0	1	0	0	0	0	No	Yes	Yes	Yes	No	Yes	No	No
89	Khundras	0	0	0	0	0	0	0	No	Yes	Yes	No	No	Yes	No	No
90	Adgaon	0	0	1	0	0	0	0	Yes	Yes	Yes	Yes	No	Yes	No	No
91	Ramgaon	0	0	0	0	0	0	0	Yes	Yes	Yes	No	No	No	No	No
92	Nathapur	0	0	1	0	0	0	0	Yes	Yes	Yes	No	No	No	No	No
93	Ranjegaon	0	0	1	0	0	0	0	Yes	Yes	Yes	No	No	No	No	No
94	Loni (Shahajanpur)	0	0	1	0	0	0	0	Yes	Yes	Yes	Yes	No	No	No	No
95	Gunjala	0	0	0	0	0	0	0	Yes	Yes	Yes	No	No	No	No	No
96	Wadgaon Gundha	0	0	1	0	0	0	0	Yes	Yes	Yes	No	No	No	No	No

VILLAGE DIRECTORY

Village Directory

Land use (As in 2009)

Location Code No:- 523

Location Code No:- 0272

Availability of toilet & others Yes / No				Communication and transport facilities (If amenities available code -Yes is given except for Village Pin Code ,If not available within the village , the distance range code viz; a for < 5 Kms, b for 5-10 Kms and c for 10+ kms of nearest place where facility is available is given).							Name village	Sr.No.
Community toilet including bath.	Community toilet excluding bath.	Rural sanitary mart or sanitary hardware outlet available near the village.	Community bio- gas or recycle of waste for productive use.	Post office(PO)	Sub post office (SPO)	Post & Telegraph office (P&TO)	Village Pin Code	Telephones (Land lines)	Public call office (PCO)	Mobile phone coverage		
47	48	49	50	51	52	53	54	55	56	57	2	1
No	No	No	No	c	c	c		Yes	a	Yes	Barhanpur	73
No	No	No	No	b	b	b	431122	Yes	Yes	Yes	Loladgaon	74
No	No	No	No	b	b	b		b	b	Yes	Namalgaon	75
No	No	No	No	b	b	b		Yes	Yes	Yes	Ghosapuri	76
No	No	No	No	b	b	b	431122	Yes	Yes	Yes	Kumsi	77
No	No	No	No	c	c	c	431122	Yes	Yes	Yes	Saundana	78
No	No	No	No	c	c	c	431122	Yes	Yes	Yes	Khapar pangri	79
No	No	No	No	b	b	b	431122	Yes	Yes	Yes	Pimpargavhan	80
No	No	No	No	b	Yes	b		Yes	a	Yes	Anandwadi	81
No	No	No	No	b	b	b	431122	Yes	Yes	Yes	Jirewadi	82
No	No	No	No	b	b	b		a	a	Yes	Belapuri	83
No	No	No	No	a	a	a		b	b	Yes	Aher Nimgaon	84
No	No	No	No	b	b	b	431122	Yes	Yes	Yes	Shidode	85
No	Yes	No	No	b	b	b		Yes	Yes	Yes	Bahirwadi	86
No	No	No	No	c	c	c		a	a	Yes	Chavanwadi	87
No	No	No	No	c	c	c		Yes	Yes	Yes	Kukadgaon	88
No	No	No	No	a	a	a		a	a	Yes	Khundras	89
No	No	No	No	b	Yes	b	431122	Yes	Yes	Yes	Adgaon	90
No	No	No	No	c	c	c		a	a	Yes	Ramgaon	91
No	No	No	No	b	Yes	b		Yes	Yes	Yes	Nathapur	92
No	No	No	No	c	c	c		Yes	Yes	Yes	Ranjegaon	93
No	No	No	No	c	c	c		Yes	Yes	Yes	Loni (Shahajanpur)	94
No	No	No	No	c	c	c		a	a	Yes	Gunjala	95
No	No	No	No	c	c	c		Yes	Yes	Yes	Wadgaon Gundha	96

**Census of India 2011 -
Amenities and**

Name of District:- Bid

Name of CD Block:- Bid

Sr.No.	Name village	Communication and transport facilities (If amenities available code -Yes is given except for Village Pin Code ,If not available within the village , the distance range code viz; a for < 5 Kms, b for 5-10 Kms and c for 10+ kms of nearest place where facility is available is given).									
		Internet cafes/ Common service centre (CSC)	Private courier facility	Bus service (Public & Private)	Railway stations	Auto/Modified Autos	Taxis and Vans	Tractors	Cycle-pulled rickshaws(Manual & Machine driven)	Carts driven by animals	Sea /River ferry service
1	2	58	59	60	61	62	63	64	65	66	67
73	Barhanpur	c	c	Yes	c	b	b	c		c	
74	Loladgaon	b	b	Yes	b	b	b	b		b	b
75	Namalgaon	b	b	Yes	b	b	b	b		b	b
76	Ghosapuri	b	b	Yes	c	b	b	b		b	
77	Kumsi	b	b	Yes	c	b	b	b		b	
78	Saundana	c	c	Yes	c	c	c	c		c	
79	Khapar pangri	b	b	Yes	c	b	b	b		b	
80	Pimpargavhan	b	b	Yes	b	b	b	b		b	
81	Anandwadi	c	c	Yes	c	b	b	b		a	
82	Jirewadi	b	b	Yes	c	b	b	b		a	
83	Belapuri	b	b	Yes	b	b	b	b		b	b
84	Aher Nimgaon	b	b	Yes	c	b	b	b		b	
85	Shidode	b	b	Yes	c	b	b	b		b	
86	Bahirwadi	Yes	Yes	Yes	c	Yes	Yes	b		a	
87	Chavanwadi	c	c	Yes	c	b	b	c		c	
88	Kukadgaon	c	c	Yes	c	b	b	c		c	
89	Khundras	c	c	Yes	c	b	b	c		c	
90	Adgaon	c	c	Yes	c	b	b	c		c	
91	Ramgaon	c	c	a	c	b	b	c		c	
92	Nathapur	c	c	Yes	c	Yes	Yes	c		c	
93	Ranjegaon	c	c	Yes	c	b	b	c		c	
94	Loni (Shahajanpur)	c	c	Yes	c	b	b	c		c	
95	Gunjala	c	c	a	c	b	b	c		c	
96	Wadgaon Gundha	c	c	Yes	c	Yes	Yes	c		c	

VILLAGE DIRECTORY

Village Directory

Land use (As in 2009)

Location Code No:- 523

Location Code No:- 0272

Village connected to highways,village roads, banks & credit societies (If amenities available code -Yes is given, If not available within the village , the distance range code viz; a for < 5 Kms, b for 5-10 Kms and c for 10+ kms of nearest place where facility is available is given).												Name village	Sr.No.
Connected to national highway(NH)	Connected to state highway(SH)	Connected to major district road (MDR)	Connected to others district road	Pucca roads	Kutchcha roads	Water bounded macadam(WBM) roads	Navigable waterway (river/canal)(NW)	Footpaths (FP)	Commercial & Co-operative Banks	ATM	Agricultural Credit Societies		
68	69	70	71	72	73	74	75	76	77	78	79	2	1
c	c	Yes	Yes	a	a	Yes		Yes	c	c	Yes	Barhanpur	73
b	b	b	b	Yes	Yes	b		Yes	b	b	Yes	Loladgaon	74
a	a	Yes	Yes	Yes	Yes	a		Yes	b	b	b	Namalgaon	75
a	a	Yes	Yes	Yes	Yes	Yes		Yes	b	b	Yes	Ghosapuri	76
a	a	b	Yes	a	a	Yes		Yes	b	b	Yes	Kumsi	77
c	c	Yes	Yes	a	a	Yes		Yes	c	c	Yes	Saundana	78
b	b	Yes	Yes	Yes	a	Yes		Yes	b	b	Yes	Khapar pangri	79
b	a	a	Yes	Yes	Yes	Yes		Yes	b	b	Yes	Pimpargavhan	80
Yes	b	Yes	Yes	Yes	Yes	Yes		Yes	b	b	a	Anandwadi	81
Yes	b	Yes	Yes	Yes	Yes	Yes		Yes	b	b	Yes	Jirewadi	82
c	b	a	Yes	Yes	Yes	a		Yes	b	b	b	Belapuri	83
b	b	b	Yes	Yes	Yes	Yes		Yes	b	b	a	Aher Nimgaon	84
b	b	b	Yes	Yes	Yes	Yes		Yes	b	b	Yes	Shidode	85
b	b	b	Yes	Yes	Yes	Yes		Yes	b	b	Yes	Bahirwadi	86
c	c	c	Yes	a	a	Yes		Yes	c	c	a	Chavanwadi	87
c	c	c	Yes	Yes	a	a		Yes	c	c	Yes	Kukadgaon	88
c	c	c	Yes	Yes	a	a		Yes	c	c	a	Khundras	89
c	c	c	Yes	Yes	a	Yes		Yes	c	c	Yes	Adgaon	90
c	b	Yes	Yes	Yes	Yes	Yes		Yes	a	c	a	Ramgaon	91
c	Yes	Yes	Yes	Yes	Yes	Yes		Yes	c	c	Yes	Nathapur	92
c	b	Yes	b	Yes	Yes	Yes		Yes	Yes	c	Yes	Ranjegaon	93
c	a	Yes	Yes	Yes	Yes	Yes		Yes	b	c	Yes	Loni (Shahajanpur)	94
c	a	a	Yes	Yes	Yes	a		Yes	b	c	a	Gunjala	95
c	Yes	Yes	Yes	Yes	Yes	Yes		Yes	b	c	Yes	Wadgaon Gundha	96

Census of India 2011 -**Amenities and**

Name of District:- Bid

Name of CD Block:- Bid

Sr.No.	Name village	Availability of miscellaneous facilities (If amenities available code -Yes is given, If not available within the village , the distance range code viz; a for < 5 Kms, b for 5-10 Kms and c for 10+ kms of nearest place where facility is available is given).										
		Self-Help Group (SHG)	Public distribution system (PDS) shop	Mandis / Regular market	Weekly Haat	Agricultural marketing society	Integrated Child Development Scheme (Nutritional Centres)	Anganwadi Centre (Nutritional Centres)	Others (Nutritional Centres)	ASHA (Accredited Social Health Activist)	Community centre with/without TV	Sports Field,
1	2	80	81	82	83	84	85	86	87	88	89	90
73	Barhanpur	Yes	Yes	c	c	c	Yes	Yes	Yes	c	c	c
74	Loladgaon	Yes	Yes	c	c	c	Yes	Yes	Yes	Yes	c	c
75	Namalgaon	Yes	b	b	b	b	Yes	Yes	Yes	c	b	b
76	Ghosapuri	Yes	Yes	c	b	b	Yes	Yes	Yes	Yes	b	b
77	Kumsi	Yes	Yes	c	c	c	Yes	Yes	Yes	Yes	c	c
78	Saundana	Yes	Yes	c	c	c	Yes	Yes	Yes	Yes	c	c
79	Khapar pangri	Yes	Yes	b	c	c	Yes	Yes	Yes	Yes	c	c
80	Pimpargavhan	Yes	Yes	c	c	c	Yes	Yes	Yes	Yes	c	c
81	Anandwadi	Yes	Yes	b	b	b	Yes	Yes	Yes	c	b	b
82	Jirewadi	Yes	Yes	c	b	b	Yes	Yes	Yes	Yes	c	c
83	Belapuri	Yes	Yes	b	b	b	Yes	Yes	Yes	c	b	b
84	Aher Nimgaon	Yes	Yes	b	b	b	Yes	Yes	Yes	c	b	b
85	Shidode	Yes	Yes	b	b	b	Yes	Yes	Yes	Yes	b	b
86	Bahirwadi	Yes	Yes	Yes	Yes	b	Yes	Yes	Yes	Yes	Yes	c
87	Chavanwadi	Yes	a	c	a	c	Yes	Yes	Yes	c	c	c
88	Kukadgaon	Yes	Yes	c	c	c	Yes	Yes	Yes	Yes	c	c
89	Khundras	Yes	Yes	c	c	a	Yes	Yes	Yes	c	c	c
90	Adgaon	Yes	Yes	c	c	c	Yes	Yes	Yes	Yes	c	c
91	Ramgaon	a	a	c	b	c	Yes	Yes	Yes	c	c	c
92	Nathapur	Yes	Yes	c	c	c	Yes	Yes	Yes	Yes	Yes	c
93	Ranjegaon	Yes	Yes	c	b	c	Yes	Yes	Yes	Yes	c	c
94	Loni (Shahajanpur)	Yes	Yes	c	b	c	Yes	Yes	Yes	Yes	c	c
95	Gunjala	a	a	c	c	b	Yes	Yes	Yes	c	c	c
96	Wadgaon Gundha	Yes	Yes	c	b	c	Yes	Yes	Yes	Yes	Yes	c

VILLAGE DIRECTORY

Village Directory

Land use (As in 2009)

Location Code No:- 523

Location Code No:- 0272

Availability of miscellaneous facilities (If amenities available code -Yes is given, If not available within the village , the distance range code viz; a for < 5 Kms, b for 5-10 Kms and c for 10+ kms of nearest place where facility is available is given).							Availability of electricity (Yes/No)				Nearest Town			
Sports Club / Recreation Centre	Cinema / Video Hall	Public Library	Public Reading Room	Newspaper Supply	Assembly Polling station	Birth & Death Registration Office	Power Supply for Domestic Use (ED)	Power Supply for Agricultural Use (EAG)	Power Supply for Commercial Use (EC)	Power Supply for All Uses (EA)	Name	Distance range code i.e. a for < 5 Kms, b for 5-10 Kms and c for 10+ kms .	Name village	Sr.No.
91	92	93	94	95	96	97	98	99	100	101	102	103	2	1
c	c	c	c	c	b	a	Yes	Yes	Yes	Yes	Bid	c	Barhanpur	73
c	c	c	c	Yes	Yes	a	Yes	Yes	Yes	Yes	Bid	b	Loladgaon	74
b	b	b	b	c	b	Yes	Yes	Yes	No	No	Bid	b	Namalgaon	75
b	b	b	b	Yes	Yes	a	Yes	Yes	Yes	Yes	Bid	b	Ghosapuri	76
c	c	c	c	Yes	Yes	Yes	Yes	Yes	Yes	Yes	Bid	b	Kumsi	77
c	c	c	c	Yes	Yes	Yes	Yes	Yes	Yes	Yes	Bid	c	Saundana	78
c	c	c	c	Yes	Yes	Yes	Yes	Yes	Yes	Yes	Bid	b	Khapar pangri	79
c	c	c	c	Yes	Yes	Yes	Yes	Yes	Yes	Yes	Bid	b	Pimpargavhan	80
b	b	b	b	c	b	Yes	Yes	Yes	Yes	Yes	Bid	a	Anandwadi	81
c	c	c	c	Yes	Yes	Yes	Yes	Yes	Yes	Yes	Bid	a	Jirewadi	82
b	b	b	b	c	b	Yes	Yes	Yes	No	No	Bid	b	Belapuri	83
b	b	b	b	c	b	a	Yes	Yes	No	No	Bid	b	Aher Nimgaon	84
b	b	b	b	Yes	Yes	Yes	Yes	Yes	Yes	Yes	Bid	b	Shidode	85
c	c	Yes	Yes	Yes	Yes	Yes	Yes	Yes	Yes	Yes	Bid	a	Bahirwadi	86
c	c	c	c	c	b	Yes	Yes	Yes	No	No	Bid	c	Chavanwadi	87
c	c	c	c	Yes	Yes	a	Yes	Yes	Yes	Yes	Bid	c	Kukadgaon	88
c	c	c	c	c	b	Yes	Yes	Yes	No	No	Bid	c	Khundras	89
c	c	c	c	Yes	Yes	a	Yes	Yes	Yes	Yes	Bid	c	Adgaon	90
c	c	c	c	c	b	a	Yes	Yes	No	No	Bid	c	Ramgaon	91
c	c	c	c	Yes	Yes	Yes	Yes	Yes	Yes	Yes	Bid	c	Nathapur	92
c	c	c	c	Yes	Yes	Yes	Yes	Yes	Yes	Yes	Bid	c	Ranjegaon	93
c	c	c	c	Yes	Yes	Yes	Yes	Yes	Yes	Yes	Bid	c	Loni (Shahajanpur)	94
c	c	c	c	c	b	a	Yes	Yes	No	No	Bid	c	Gunjala	95
c	c	c	c	Yes	Yes	Yes	Yes	Yes	Yes	Yes	Bid	c	Wadgaon Gundha	96

**Census of India 2011 -
Amenities and**

Name of District:- Bid

Name of CD Block:- Bid

Sr.No.	Name village	Land Use										
		Area under different types of land use (in hectares rounded up to one decimal place)										
		Forests	Area under Non-agricultural Uses	Barren and Un-cultivable land	Permanent Pastures and Other Grazing Lands	Land Under Miscellaneous Tree Crops etc.	Culturable Waste Land	Fallow lands other than current fallows	Current Fallows	Net Area Sown	Total Irrigated Land Area	Total Un-irrigated Land Area
1	2	104	105	106	107	108	109	110	111	112	113	114
73	Barhanpur	0	4.9	8.3	1.7	2	0	0	0	341.5	10.5	331
74	Loladgaon	0	8	33	0	0	0	0	0	462.6	62	400.6
75	Namalgaon	0	81.7	34	11.7	0	8	0.8	8	163.8	93	70.8
76	Ghosapuri	0	17.7	31.2	31.3	0	213	13	20	564	264	300
77	Kumsi	0	2	15	25	26	6	0	0	819	42	777
78	Saundana	0	2	14	0	0.2	0	0	0	388	22	366
79	Khapar pangri	0	2	20	0	23	0	104	0	705	45	660
80	Pimpargavhan	0	2	14	21	14	12	0	0	720	11	709
81	Anandwadi	0	10.6	0	0	0	0	0	0	277.4	140.6	136.7
82	Jirewadi	0	28	0	0	0	0	0	0	226	123.6	102.4
83	Belapuri	0	2	0	0	0	13.2	0	0	182.8	37.4	145.4
84	Aher Nimgaon	0	2	10.6	4.8	0	0	0	2	245.7	114	131.7
85	Shidode	0	1.6	63.6	17	0	4.8	1.6	1.6	812.8	305	507.8
86	Bahirwadi	0	5.5	34.7	0	0	10	0	2	397.8	115	282.8
87	Chavanwadi	0	2	23	5	0	0	0	0	350	0	350
88	Kukadgaon	0	2	96	8	0	0	0	0	1193	50	1143
89	Khundras	0	2	8	1	0	0	0	0	278	40	238
90	Adgaon	0	2	65	7	0	0	0	0	511	40	471
91	Ramgaon	0	2	24.3	7.8	0	5.2	4.4	3.4	213.3	40.2	173.1
92	Nathapur	0	414.2	0	0	0	116.2	0	0	188.6	87	101.6
93	Ranjegaon	0	50.1	8	4.2	0	0	0	0	518.1	116	402.1
94	Loni (Shahajanpur)	0	2	25	1.8	0	5.1	8.3	6.2	578.8	111.3	467.4
95	Gunjala	0	2	11	5.6	0	8.1	5.2	4.2	230	120.2	109.8
96	Wadgaon Gundha	0	2	18.5	3.6	0	28.4	12.2	9.1	561.8	160.7	401.1

VILLAGE DIRECTORY

Village Directory

Land use (As in 2009)

Location Code No:- 523

Location Code No:- 0272

Land Use					Name of three most important commodities manufactured			Name of Village	Serial Number
Area irrigated by source (in hectare).					First	Second	Third		
Canals (C)	Wells/Tube-wells(W/TW)	Tanks/Lakes(T/L)	Water Falls(WF)	Others(O)					
115	116	117	118	119	120	121	122	2	1
0	10.5	0	0	0				Barhanpur	73
0	62	0	0	0				Loladgaon	74
0	93	0	0	0				Namalgaon	75
0	264	0	0	0				Ghosapuri	76
0	42	0	0	0				Kumsi	77
0	22	0	0	0				Saundana	78
0	45	0	0	0				Khapar pangri	79
0	11	0	0	0				Pimpargavhan	80
0	140.6	0	0	0				Anandwadi	81
0	43.5	0	0	80				Jirewadi	82
0	37.4	0	0	0				Belapuri	83
0	114	0	0	0				Aher Nimgaon	84
0	305	0	0	0				Shidode	85
0	115	0	0	0	Cotton Bed	Edible Oil	Bran	Bahirwadi	86
0	0	0	0	0				Chavanwadi	87
0	10	0	0	40				Kukadgaon	88
0	10	0	0	30				Khundras	89
0	20	20	0	0				Adgaon	90
0	40.2	0	0	0				Ramgaon	91
0	87	0	0	0				Nathapur	92
0	116	0	0	0				Ranjegaon	93
0	111.3	0	0	0				Loni (Shahajanpur)	94
0	120.2	0	0	0				Gunjala	95
0	160.7	0	0	0				Wadgaon Gundha	96

**Census of India 2011 -
Amenities and**

Name of District:- Bid

Name of CD Block:- Bid

Sr.No.	Name village	Location code no.	Total area of the village (in hectares rounded up to one decimal place)	Total population (2011 census)	Number of households (2011 census)	Number of educational amenities available. (If not available within the village , the distance range code viz; a for < 5 Kms, b for 5-10 Kms and c for 10+ kms of nearest place where facility is available is given).									
						Pre-Primary school (PP)	Primary school (P)	Middle school (M)	Secondary School (S)	Senior Secondary school (SS)	Degree college of arts science & commerce (ASC)	Engineering college(EC)	Medical college (MC)	Management institute (MI)	Polytechnic (Pt)
1	2	3	4	5	6	7	8	9	10	11	12	13	14	15	16
97	Gundhewadi	559558	470.2	721	149	3	1	a	a	a	c	c	c	c	c
98	Gundha	559559	1072	1383	278	1	2	1	a	a	c	c	c	c	c
99	Shahajanpur (Loni)	559560	379	544	117	1	1	1	b	b	c	c	c	c	c
100	Sandarwan	559561	389.1	692	140	1	1	1	a	a	c	c	c	c	c
101	Limbarui (Devi)	559562	301.4	942	225	1	1	c	c	c	c	c	c	c	c
102	Pimpaladevi	559563	981.7	1471	306	1	2	1	a	a	c	c	c	c	c
103	Pategaon	559564	278.9	544	126	1	1	a	a	a	c	c	c	c	c
104	Muggaon	559565	280	241	48	1	1	b	b	b	c	c	c	c	c
105	Bedukwadi	559566	415	632	123	1	1	1	b	b	c	c	c	c	c
106	Pimpalner	559567	1532.3	5630	1140	2	6	2	1	2	c	c	c	c	c
107	Warwati	559568	806	1234	228	6	2	1	c	b	b	b	b	b	b
108	Aher wadgaon	559569	1247	2669	537	2	3	1	1	c	c	c	c	c	c
109	Pali	559570	2330.5	4603	936	3	5	1	1	1	c	c	c	c	c
110	Mandav Jali	559571	547.1	980	201	4	1	1	c	c	c	c	c	c	c
111	Manzari Haveli	559572	691.6	1102	229	1	2	c	c	c	c	c	c	c	c
112	Karchondi	559573	1378.6	2068	356	2	3	1	1	c	c	c	c	c	c
113	Dhangarwadi	559574	704.4	570	122	3	1	1	b	b	b	c	c	c	c
114	Kolwadi	559575	419	971	201	2	1	1	b	c	c	c	c	c	c
115	Karzani	559576	1153	1252	260	2	2	1	c	c	c	c	c	c	c
116	Ratnagiri	559577	320	465	114	1	1	a	a	a	a	c	c	c	c
117	Gawari	559578	295	395	84	1	1	a	a	c	c	c	c	c	c
118	Manjar Sumba	559579	1057	2166	414	1	2	2	1	1	c	c	c	c	c
119	Sasewadi	559580	484	456	88	1	1	a	a	c	c	c	c	c	c
120	Khandala	559581	863.9	1223	229	1	2	1	a	a	c	c	c	c	c

VILLAGE DIRECTORY

Village Directory

Land use (As in 2009)

Location Code No:- 523

Location Code No:- 0272

Number of educational amenities available. (If not available within the village , the distance range code viz; a for < 5 Kms, b for 5-10 Kms and c for 10+ kms of nearest place where facility is available is given).				Number of Medical Amenities available. (If not available within the village , the distance range code viz; a for < 5 Kms, b for 5-10 Kms and c for 10+ kms of nearest place where facility is available is given).										Name village	Sr.No.	
Vocational training school /ITI	Non-formal training centre (NFTC)	Special school for disabled (SSD)	Others (specify)	Community health centre (CHC)	Primary health centre (PHC)	Primary health sub centre (PHS)	Maternity and child welfare centre (MCW)	T.B. clinic (TBC)	Hospital-allopathic (HA)	Hospital-alternative medicine (HO)	Dispensary (D)	Veterinary hospital (VH)	Mobile health clinic (MHC)			Family welfare centre (FWC)
17	18	19	20	21	22	23	24	25	26	27	28	29	30	31	2	1
c	c	c		c	c	b	c	c	c	c	c	b	c	c	Gundhewadi	97
c	c	c		c	c	1	c	c	c	c	c	b	c	c	Gundha	98
c	c	c	1	c	c	b	c	c	c	c	c	c	c	c	Shahajanpur (Loni)	99
c	c	c		c	c	b	c	c	c	c	c	b	c	c	Sandarwan	100
c	c	c	1	c	c	a	c	c	c	c	c	b	c	c	Limbarui (Devi)	101
c	c	b		c	c	1	c	c	c	c	c	b	c	c	Pimpaladevi	102
c	c	b		c	c	b	c	c	c	c	c	c	c	c	Pategaon	103
c	c	c		c	c	b	c	c	c	c	c	a	c	c	Muggaon	104
c	c	c		c	c	b	c	c	c	c	c	b	c	c	Bedukwadi	105
c	c	c		c	1	1	1	1	1	c	1	c	c	1	Pimpalner	106
b	b	b		c	c	b	c	c	c	b	c	b	b	c	Warwati	107
c	c	c		c	c	b	c	c	c	b	c	b	c	c	Aher wadgaon	108
c	c	c		c	c	1	c	c	c	b	c	1	1	c	Pali	109
c	c	c		c	c	b	c	c	c	c	c	b	c	c	Mandav Jali	110
c	c	c	1	c	c	1	c	c	c	c	c	b	c	c	Manzari Haveli	111
c	c	c		c	c	b	c	c	c	c	c	c	c	c	Karchondi	112
c	c	c		c	c	b	c	c	c	b	c	b	c	c	Dhangarwadi	113
c	c	c		c	c	b	c	c	c	c	c	b	c	c	Kolwadi	114
c	c	c		c	c	b	c	c	c	c	c	b	c	c	Karzani	115
c	c	a		c	c	a	c	c	c	c	c	a	c	c	Ratnagiri	116
c	c	c		c	c	a	c	c	c	c	c	a	c	c	Gawari	117
c	c	c		c	c	1	c	c	c	c	c	b	c	c	Manjar Sumba	118
c	c	c		c	c	b	c	c	c	c	c	b	c	c	Sasewadi	119
c	c	c		c	c	1	c	c	c	c	c	c	c	c	Khandala	120

Census of India 2011 -**Amenities and**

Name of District:- Bid

Name of CD Block:- Bid

Sr.No.	Name village	Number of Non-Government Medical Amenities available.							Availability of drinking water - Yes / No							
		Charitable non Govt. hospital/Nursing home.	Medical practitioner with MBBS Degree	Medical practitioner with other degree	Medical practitioner with no degree	Traditional practitioner and faith healer .	Medicine Shop	Others	Tap water (Treated/Untreated)	Well water (Covered / Uncovered well)	Hand Pump	Tube wells / Bore well	Spring	River / Canal	Tank / Pond / Lake	Others
1	2	32	33	34	35	36	37	38	39	40	41	42	43	44	45	46
97	Gundhewadi	0	0	0	0	0	0	0	Yes	Yes	Yes	No	No	No	No	No
98	Gundha	0	0	1	0	0	0	0	Yes	Yes	Yes	No	No	No	No	No
99	Shahajanpur (Loni)	0	0	0	0	0	0	0	Yes	Yes	Yes	Yes	No	No	No	No
100	Sandarwan	0	0	0	0	0	0	0	Yes	Yes	Yes	Yes	No	No	No	No
101	Limbarui (Devi)	0	0	0	0	0	0	0	Yes	Yes	Yes	No	No	No	Yes	No
102	Pimpaladevi	0	0	1	0	0	0	0	Yes	Yes	Yes	No	No	No	No	No
103	Pategaon	0	0	0	0	0	0	0	Yes	Yes	Yes	No	No	No	No	No
104	Muggaon	0	0	0	0	0	0	0	Yes	Yes	Yes	No	No	No	Yes	No
105	Bedukwadi	0	0	0	0	0	0	0	Yes	Yes	Yes	No	No	No	No	No
106	Pimpalner	0	1	1	0	0	1	0	Yes	Yes	Yes	Yes	No	No	No	No
107	Warwati	0	0	1	0	0	0	0	Yes	Yes	Yes	Yes	No	Yes	No	No
108	Aher wadgaon	0	0	1	0	0	0	0	Yes	Yes	Yes	No	Yes	Yes	Yes	No
109	Pali	0	0	1	0	0	1	0	Yes	Yes	Yes	No	No	Yes	Yes	No
110	Mandav Jali	0	0	0	0	0	0	0	Yes	Yes	Yes	Yes	No	Yes	Yes	No
111	Manzari Haveli	0	0	1	0	0	0	0	Yes	Yes	Yes	Yes	No	Yes	Yes	No
112	Karchondi	0	0	1	0	0	0	0	Yes	Yes	Yes	Yes	No	Yes	Yes	No
113	Dhangarwadi	0	0	0	0	0	0	0	Yes	Yes	Yes	No	No	Yes	Yes	No
114	Kolwadi	0	0	0	0	0	0	0	Yes	Yes	Yes	No	No	Yes	Yes	No
115	Karzani	0	0	1	0	0	0	0	Yes	Yes	Yes	No	No	Yes	Yes	No
116	Ratnagiri	0	0	0	0	0	0	0	No	Yes	Yes	No	Yes	No	Yes	No
117	Gawari	0	0	0	0	0	0	0	No	Yes	Yes	Yes	No	Yes	Yes	No
118	Manjar Sumba	0	0	1	0	0	0	0	No	Yes	Yes	Yes	No	No	Yes	No
119	Sasewadi	0	0	0	0	0	0	0	No	Yes	Yes	No	No	Yes	No	No
120	Khandala	0	0	1	0	0	0	0	Yes	Yes	Yes	Yes	No	Yes	Yes	No

VILLAGE DIRECTORY

Village Directory

Land use (As in 2009)

Location Code No:- 523

Location Code No:- 0272

Availability of toilet & others Yes / No				Communication and transport facilities (If amenities available code -Yes is given except for Village Pin Code ,If not available within the village , the distance range code viz; a for < 5 Kms, b for 5-10 Kms and c for 10+ kms of nearest place where facility is available is given).							Name village	Sr.No.
Community toilet including bath.	Community toilet excluding bath.	Rural sanitary mart or sanitary hardware outlet available near the village.	Community bio- gas or recycle of waste for productive use.	Post office(PO)	Sub post office (SPO)	Post & Telegraph office (P&TO)	Village Pin Code	Telephones (Land lines)	Public call office (PCO)	Mobile phone coverage		
47	48	49	50	51	52	53	54	55	56	57	2	1
No	No	No	No	c	c	c		Yes	a	Yes	Gundhewadi	97
No	No	No	No	c	c	c		Yes	Yes	Yes	Gundha	98
No	No	No	No	c	c	c		a	a	Yes	Shahajanpur (Loni)	99
No	No	No	No	c	c	c		a	a	Yes	Sandarwan	100
No	No	No	No	c	c	c		Yes	a	Yes	Limbarui (Devi)	101
No	No	No	No	c	c	c		Yes	Yes	Yes	Pimpaladevi	102
No	No	No	No	c	c	c		a	a	Yes	Pategaon	103
No	No	No	No	c	c	c		a	a	Yes	Muggaon	104
No	No	No	No	c	c	c		a	a	Yes	Bedukwadi	105
No	Yes	No	No	Yes	c	Yes		Yes	Yes	Yes	Pimpalner	106
No	No	No	No	b	Yes	b		Yes	Yes	Yes	Warwati	107
No	No	No	No	b	b	b		Yes	Yes	Yes	Aher wadgaon	108
No	Yes	No	No	Yes	c	Yes	431122	Yes	Yes	Yes	Pali	109
No	No	No	No	c	c	c		Yes	a	Yes	Mandav Jali	110
No	No	No	No	b	b	b		Yes	Yes	Yes	Manzari Haveli	111
No	No	No	No	c	c	c		Yes	Yes	Yes	Karchondi	112
No	No	No	No	b	b	b		a	a	Yes	Dhangarwadi	113
No	No	No	No	c	c	c		Yes	a	Yes	Kolwadi	114
No	No	No	No	c	c	c		Yes	Yes	Yes	Karzani	115
No	No	No	No	a	a	a		a	a	a	Ratnagiri	116
No	No	No	No	a	a	a		a	a	a	Gawari	117
No	No	No	No	b	Yes	b	431125	Yes	Yes	Yes	Manjar Sumba	118
No	No	No	No	c	c	c		a	a	a	Sasewadi	119
No	No	No	No	a	a	a	431126	Yes	Yes	Yes	Khandala	120

**Census of India 2011 -
Amenities and**

Name of District:- Bid

Name of CD Block:- Bid

Sr.No.	Name village	Communication and transport facilities (If amenities available code -Yes is given except for Village Pin Code ,If not available within the village , the distance range code viz; a for < 5 Kms, b for 5-10 Kms and c for 10+ kms of nearest place where facility is available is given).									
		Internet cafes/ Common service centre (CSC)	Private courier facility	Bus service (Public & Private)	Railway stations	Auto/Modified Autos	Taxis and Vans	Tractors	Cycle-pulled rickshaws(Manual & Machine driven)	Carts driven by animals	Sea /River ferry service
1	2	58	59	60	61	62	63	64	65	66	67
97	Gundhewadi	c	c	Yes	c	b	b	c		c	
98	Gundha	c	c	Yes	c	b	b	c		c	
99	Shahajanpur (Loni)	c	c	Yes	c	b	b	c		c	
100	Sandarwan	c	c	Yes	c	b	b	c		c	
101	Limbarui (Devi)	c	c	Yes	c	b	b	c		c	
102	Pimpaladevi	c	c	Yes	c	b	b	c		c	
103	Pategaon	c	c	Yes	c	b	b	c		c	
104	Muggaon	c	c	a	c	b	b	c		c	
105	Bedukwadi	c	c	Yes	c	b	b	c		c	
106	Pimpalner	Yes	Yes	Yes	c	Yes	Yes	c		c	
107	Warwati	b	b	Yes	c	b	b	b		b	
108	Aher wadgaon	b	b	Yes	c	Yes	Yes	b		b	
109	Pali	b	b	Yes	c	Yes	Yes	b		b	
110	Mandav Jali	c	c	Yes	c	b	b	c		c	
111	Manzari Haveli	c	c	Yes	c	b	b	c		c	c
112	Karchondi	c	c	Yes	c	Yes	Yes	c		c	
113	Dhangarwadi	c	c	Yes	c	b	b	c		c	
114	Kolwadi	c	c	Yes	c	b	b	c		c	
115	Karzani	c	c	Yes	c	b	b	c		c	
116	Ratnagiri	c	c	Yes	c	b	b	c		c	
117	Gawari	c	c	a	c	b	b	c		c	
118	Manjar Sumba	c	c	Yes	c	Yes	Yes	c		c	
119	Sasewadi	c	c	Yes	c	b	b	c		c	
120	Khandala	c	c	Yes	c	b	b	c		c	

VILLAGE DIRECTORY

Village Directory

Land use (As in 2009)

Location Code No:- 523

Location Code No:- 0272

Village connected to highways,village roads, banks & credit societies (If amenities available code -Yes is given, If not available within the village , the distance range code viz; a for < 5 Kms, b for 5-10 Kms and c for 10+ kms of nearest place where facility is available is given).												Name village	Sr.No.
Connected to national highway(NH)	Connected to state highway(SH)	Connected to major district road (MDR)	Connected to others district road	Pucca roads	Kutchcha roads	Water bounded macadam(WBM) roads	Navigable waterway (river/canal)(NW)	Footpaths (FP)	Commercial & Co-operative Banks	ATM	Agricultural Credit Societies		
68	69	70	71	72	73	74	75	76	77	78	79	2	1
c	a	Yes	Yes	Yes	Yes	Yes		Yes	b	c	a	Gundhewadi	97
c	Yes	Yes	Yes	Yes	Yes	Yes		Yes	b	c	Yes	Gundha	98
c	a	Yes	Yes	Yes	Yes	Yes		Yes	b	c	a	Shahajanpur (Loni)	99
c	Yes	Yes	Yes	Yes	Yes	Yes		Yes	b	c	a	Sandarwan	100
c	Yes	Yes	Yes	a	Yes	Yes		Yes	b	c	Yes	Limbarui (Devi)	101
c	b	Yes	b	Yes	Yes	Yes		Yes	b	c	Yes	Pimpaladevi	102
c	b	Yes	Yes	Yes	a	Yes		Yes	a	c	a	Pategaon	103
c	Yes	Yes	Yes	Yes	Yes	Yes		Yes	b	c	a	Muggaon	104
c	Yes	Yes	Yes	Yes	Yes	Yes		Yes	b	c	a	Bedukwadi	105
c	Yes	c	Yes	Yes	a	a		Yes	c	c	Yes	Pimpalner	106
b	b	b	Yes	Yes	Yes	Yes		Yes	Yes	b	Yes	Warwati	107
a	a	a	Yes	Yes	Yes	Yes		Yes	b	b	Yes	Aher wadgaon	108
Yes	Yes	Yes	Yes	Yes	Yes	Yes		Yes	b	b	Yes	Pali	109
b	b	b	b	b	Yes	Yes		Yes	c	c	a	Mandav Jali	110
a	a	a	a	Yes	Yes	Yes		Yes	c	c	Yes	Manzari Haveli	111
b	b	b	b	Yes	Yes	Yes		Yes	c	c	Yes	Karchondi	112
a	a	a	a	Yes	Yes	a		Yes	c	c	a	Dhangarwadi	113
Yes	Yes	Yes	Yes	Yes	Yes	Yes		Yes	c	c	Yes	Kolwadi	114
a	a	a	a	Yes	Yes	Yes		Yes	c	c	Yes	Karzani	115
b	a	b	a	Yes	Yes	Yes		Yes	a	c	a	Ratnagiri	116
a	a	a	a	Yes	a	Yes		Yes	a	c	a	Gawari	117
Yes	Yes	Yes	Yes	Yes	a	Yes		Yes	c	c	Yes	Manjar Sumba	118
Yes	Yes	Yes	Yes	Yes	a	Yes		Yes	a	c	a	Sasewadi	119
a	a	a	a	Yes	Yes	a		Yes	c	c	Yes	Khandala	120

Census of India 2011 -**Amenities and**

Name of District:- Bid

Name of CD Block:- Bid

Sr.No.	Name village	Availability of miscellaneous facilities (If amenities available code -Yes is given, If not available within the village , the distance range code viz; a for < 5 Kms, b for 5-10 Kms and c for 10+ kms of nearest place where facility is available is given).										
		Self-Help Group (SHG)	Public distribution system (PDS) shop	Mandis / Regular market	Weekly Haat	Agricultural marketing society	Integrated Child Development Scheme (Nutritional Centres)	Anganwadi Centre (Nutritional Centres)	Others (Nutritional Centres)	ASHA (Accredited Social Health Activist)	Community centre with/without TV	Sports Field,
1	2	80	81	82	83	84	85	86	87	88	89	90
97	Gundhewadi	Yes	Yes	c	b	c	Yes	Yes	Yes	c	c	c
98	Gundha	Yes	Yes	c	c	c	Yes	Yes	Yes	Yes	c	c
99	Shahajanpur (Loni)	Yes	Yes	c	c	b	Yes	Yes	Yes	c	c	c
100	Sandarwan	Yes	Yes	c	b	c	Yes	Yes	Yes	c	c	c
101	Limbarui (Devi)	Yes	Yes	c	b	c	Yes	Yes	Yes	c	c	c
102	Pimpaladevi	Yes	Yes	c	b	c	Yes	Yes	Yes	Yes	c	c
103	Pategaon	Yes	Yes	c	b	c	Yes	Yes	Yes	c	c	c
104	Muggaon	a	a	c	b	c	Yes	Yes	Yes	c	c	c
105	Bedukwadi	Yes	a	c	b	c	Yes	Yes	Yes	c	c	c
106	Pimpalner	Yes	Yes	Yes	Yes	c	Yes	Yes	Yes	Yes	Yes	c
107	Warwati	Yes	Yes	c	b	b	Yes	Yes	Yes	Yes	c	c
108	Aher wadgaon	Yes	Yes	b	b	b	Yes	Yes	Yes	Yes	Yes	c
109	Pali	Yes	Yes	c	Yes	b	Yes	Yes	Yes	Yes	Yes	c
110	Mandav Jali	Yes	Yes	c	c	c	Yes	Yes	Yes	c	c	c
111	Manzari Haveli	Yes	Yes	c	c	c	Yes	Yes	Yes	Yes	c	c
112	Karchondi	Yes	Yes	c	c	c	Yes	Yes	Yes	Yes	Yes	c
113	Dhangarwadi	Yes	Yes	c	c	c	Yes	Yes	Yes	c	c	c
114	Kolwadi	Yes	Yes	c	c	c	Yes	Yes	Yes	c	c	c
115	Karzani	Yes	Yes	c	c	c	Yes	Yes	Yes	Yes	c	c
116	Ratnagiri	Yes	a	a	a	a	Yes	Yes	Yes	c	c	c
117	Gawari	a	a	a	a	a	Yes	Yes	Yes	c	c	c
118	Manjar Sumba	Yes	Yes	b	b	b	Yes	Yes	Yes	Yes	Yes	c
119	Sasewadi	Yes	a	b	b	b	Yes	Yes	Yes	c	c	c
120	Khandala	Yes	a	c	c	c	Yes	Yes	Yes	Yes	c	c

VILLAGE DIRECTORY

Village Directory

Land use (As in 2009)

Location Code No:- 523

Location Code No:- 0272

Availability of miscellaneous facilities (If amenities available code -Yes is given, If not available within the village , the distance range code viz; a for < 5 Kms, b for 5-10 Kms and c for 10+ kms of nearest place where facility is available is given).							Availability of electricity (Yes/No)				Nearest Town			
Sports Club / Recreation Centre	Cinema / Video Hall	Public Library	Public Reading Room	Newspaper Supply	Assembly Polling station	Birth & Death Registration Office	Power Supply for Domestic Use (ED)	Power Supply for Agricultural Use (EAG)	Power Supply for Commercial Use (EC)	Power Supply for All Uses (EA)	Name	Distance range code i.e. a for < 5 Kms, b for 5-10 Kms and c for 10+ kms .	Name village	Sr.No.
91	92	93	94	95	96	97	98	99	100	101	102	103	2	1
c	c	c	c	c	b	Yes	Yes	Yes	Yes	Yes	Bid	c	Gundhewadi	97
c	c	c	c	Yes	Yes	a	Yes	Yes	Yes	Yes	Bid	c	Gundha	98
c	c	c	c	c	b	Yes	Yes	Yes	No	No	Bid	c	Shahajanpur (Loni)	99
c	c	c	c	c	b	a	Yes	Yes	No	No	Bid	c	Sandarwan	100
c	c	c	c	c	b	a	Yes	Yes	Yes	Yes	Bid	c	Limbarui (Devi)	101
c	c	c	c	Yes	Yes	a	Yes	Yes	Yes	Yes	Bid	c	Pimpaladevi	102
c	c	c	c	c	b	Yes	Yes	Yes	No	No	Bid	c	Pategaon	103
c	c	c	c	c	b	a	Yes	Yes	No	No	Bid	c	Muggaon	104
c	c	c	c	c	b	b	Yes	Yes	No	No	Bid	c	Bedukwadi	105
c	c	Yes	Yes	Yes	Yes	Yes	Yes	Yes	Yes	Yes	Bid	c	Pimpalner	106
c	c	Yes	Yes	Yes	Yes	Yes	Yes	Yes	Yes	Yes	Bid	b	Warwati	107
c	c	c	c	Yes	Yes	Yes	Yes	Yes	Yes	Yes	Bid	b	Aher wadgaon	108
c	c	Yes	Yes	Yes	Yes	Yes	Yes	Yes	Yes	Yes	Bid	b	Pali	109
c	c	c	c	c	b	Yes	Yes	Yes	Yes	Yes	Bid	c	Mandav Jali	110
c	c	c	c	Yes	Yes	a	Yes	Yes	Yes	Yes	Bid	c	Manzari Haveli	111
c	c	c	c	Yes	Yes	Yes	Yes	Yes	Yes	Yes	Bid	c	Karchondi	112
c	c	c	c	c	b	Yes	Yes	Yes	No	No	Bid	c	Dhangarwadi	113
c	c	c	c	c	b	a	Yes	Yes	Yes	Yes	Bid	c	Kolwadi	114
c	c	c	c	Yes	Yes	a	Yes	Yes	Yes	Yes	Bid	c	Karzani	115
c	c	c	c	c	b	a	Yes	Yes	No	No	Bid	c	Ratnagiri	116
c	c	c	c	c	b	a	Yes	Yes	No	No	Bid	c	Gawari	117
c	c	c	c	Yes	Yes	Yes	Yes	Yes	Yes	Yes	Bid	c	Manjar Sumba	118
c	c	c	c	c	b	a	Yes	Yes	No	No	Bid	c	Sasewadi	119
c	c	c	c	Yes	Yes	a	Yes	Yes	Yes	Yes	Bid	c	Khandala	120

**Census of India 2011 -
Amenities and**

Name of District:- Bid

Name of CD Block:- Bid

Sr.No.	Name village	Land Use										
		Area under different types of land use (in hectares rounded up to one decimal place)										
		Forests	Area under Non-agricultural Uses	Barren and Un-cultivable land	Permanent Pastures and Other Grazing Lands	Land Under Miscellaneous Tree Crops etc.	Culturable Waste Land	Fallow lands other than current fallows	Current Fallows	Net Area Sown	Total Irrigated Land Area	Total Un-irrigated Land Area
1	2	104	105	106	107	108	109	110	111	112	113	114
97	Gundhewadi	0	2	8.2	0	0	15.2	8.4	7.1	429.3	138.1	291.2
98	Gundha	0	2	25.9	20.3	0	30.1	10.2	9	974.5	120.2	854.3
99	Shahajanpur (Loni)	0	2	0	0	0	19.3	0	0	357.7	50.3	307.4
100	Sandarwan	0	2	14	2.6	0	5.5	13	3	349	52	297
101	Limbarui (Devi)	0	2	2.7	32.8	0	47.5	2	3	211.4	156	55.4
102	Pimpaladevi	0	30.8	4.5	18.4	0	0	0	0	928	207	721
103	Pategaon	0	7.8	6.6	0	0	0	0	0	264.5	63	201.5
104	Muggaon	0.2	2	0	11.4	7	0	85.6	5.2	168.6	46.6	122
105	Bedukwadi	0	2	7.1	0	0	8	3	2	392.9	68	324.9
106	Pimpalner	0	51	19.6	3.4	0	2.2	5.1	0	1451.1	160.4	1290.7
107	Warwati	125	103	0	0	0	75	0	0	503	205.2	297.8
108	Aher wadgaon	20.5	2.6	270	94	25	37.9	15	12	770	240	530
109	Pali	200	1	480	321.5	10	20	30	20	1248	510	738
110	Mandav Jali	110.7	10	17	33.6	10	10	8	8	339.7	313.4	26.4
111	Manzari Haveli	0	3.2	12	103.8	0	37.2	110.5	0	424.8	26	398.8
112	Karchondi	687.8	10	10	13.9	12	20	9	50	565.9	120	445.9
113	Dhangarwadi	0	10	20	5	5	20	10	30	604.4	10	594.4
114	Kolwadi	84	1	10	33	15	12	12	15	237	73	164
115	Karzani	323	2.8	35	65	20	22.8	25	27	632.5	300.5	332
116	Ratnagiri	0	2	7	0	0	60	40	31	180	12	168
117	Gawari	10	2	16	0	0	30	40	7	190	32	158
118	Manjar Sumba	56.2	4.6	0	0	0	224	0	0	772.2	12.2	760
119	Sasewadi	0	2	13	9	0	52	170	30	208	10	198
120	Khandala	40	124	0	21.5	25	12	15	45	581.4	80	501.4

VILLAGE DIRECTORY

Village Directory

Land use (As in 2009)

Location Code No:- 523

Location Code No:- 0272

Land Use					Name of three most important commodities manufactured			Name of Village	Serial Number
Area irrigated by source (in hectare).					First	Second	Third		
Canals (C)	Wells/Tube-wells(W/TW)	Tanks/Lakes(T/L)	Water Falls(WF)	Others(O)					
115	116	117	118	119	120	121	122	2	1
0	138.1	0	0	0				Gundhewadi	97
0	120.2	0	0	0				Gundha	98
0	50.3	0	0	0				Shahajanpur (Loni)	99
0	32	20	0	0				Sandarwan	100
0	25	131	0	0				Limbarui (Devi)	101
0	207	0	0	0				Pimpaladevi	102
0	63	0	0	0				Pategaon	103
0	40	0	0	6.6				Muggaon	104
0	60	8	0	0				Bedukwadi	105
0	160.4	0	0	0				Pimpalner	106
75	80.2	50	0	0				Warwati	107
0	150	0	0	90	Bullock Cart Production			Aher wadgaon	108
200	100	0	0	210				Pali	109
0	201.4	5	12	95	Bullock Cart Production	Leather Products	Metal Work	Mandav Jali	110
0	26	0	0	0				Manzari Haveli	111
0	20	100	0	0	Wooden Furniture	Metal Work	Leather Products	Karchondi	112
0	10	0	0	0				Dhangarwadi	113
0	53	20	0	0				Kolwadi	114
0	250.5	50	0	0	Bullock Cart Production	Plough		Karzani	115
0	12	0	0	0				Ratnagiri	116
0	32	0	0	0				Gawari	117
0	12.2	0	0	0				Manjar Sumba	118
0	10	0	0	0				Sasewadi	119
0	50	30	0	0				Khandala	120

Census of India 2011 -

Amenities and

Name of District:- Bid

Name of CD Block:- Bid

Sr.No.	Name village	Location code no.	Total area of the village (in hectares rounded up to one decimal place)	Total population (2011 census)	Number of households (2011 census)	Number of educational amenities available. (If not available within the village , the distance range code viz; a for < 5 Kms, b for 5-10 Kms and c for 10+ kms of nearest place where facility is available is given).									
						Pre-Primary school (PP)	Primary school (P)	Middle school (M)	Secondary School (S)	Senior Secondary school (SS)	Degree college of arts science & commerce (ASC)	Engineering college(EC)	Medical college (MC)	Management institute (MI)	Polytechnic (Pt)
1	2	3	4	5	6	7	8	9	10	11	12	13	14	15	16
121	Belgaon	559582	1252	423	94	1	1	a	a	a	c	c	c	c	c
122	Pimparnai	559583	1055.5	880	236	1	1	1	b	b	c	c	c	c	c
123	Somnathwadi	559584	334.7	400	87	1	1	a	a	a	c	c	c	c	c
124	Pokhari	559585	694.6	839	214	1	1	1	1	a	c	c	c	c	c
125	Mulukwadi	559586	639.4	1220	269	1	2	1	a	a	c	c	c	c	c
126	Morgaon	559587	1438.9	2425	546	2	3	1	1	1	c	c	c	c	c
127	Udandwadgaon	559588	672.9	1330	317	3	2	1	a	a	a	c	c	c	c
128	Chaudaswadi	559589	220.8	307	77	1	1	a	a	b	b	c	c	c	c
129	Safeपुर	559590	504.1	1132	223	1	2	2	1	b	b	c	c	c	c
130	Masewadi	559591	452.9	555	138	1	1	a	a	a	c	c	c	c	c
131	Limba Ganesh	559592	1416	2628	589	2	3	1	1	1	c	c	c	c	c
132	Mahajanwadi	559593	1034	1434	296	3	2	1	a	a	c	c	c	c	c
133	Borkhed	559594	2306	2332	520	1	3	1	1	1	c	c	c	c	c
134	Wangaon	559595	585	944	225	3	1	1	1	a	c	c	c	c	c
135	Sakhare Bargaon	559596	546.1	968	231	2	1	b	b	b	b	c	c	c	c
136	Wasanwadi	559597	936	1724	340	1	2	1	b	b	b	b	b	b	b
137	Umrاد (Khalsa)	559598	408.2	954	224	3	1	1	a	a	b	c	c	c	b
138	Khandepargaon	559599	619.6	2055	442	1	3	2	1	a	b	c	c	c	b
139	Ganpur	559600	273.8	138	29	1	1	a	a	a	b	c	c	c	b
140	Atharwan Pimpri	559601	700.8	1944	439	1	4	2	1	1	b	c	c	c	b
141	Chincholi Mali	559602	467.2	902	182	3	1	1	a	b	b	b	b	b	b
142	Dahiphal(chincholi)	559603	369	758	152	1	1	a	a	b	b	b	b	b	b
143	Rajuri Ghodka	559604	898	2257	437	2	3	1	a	a	b	b	b	b	b
144	Aher Dhanora	559605	354	1695	356	3	2	2	1	a	a	a	a	a	a

VILLAGE DIRECTORY

Village Directory

Land use (As in 2009)

Location Code No:- 523

Location Code No:- 0272

Number of educational amenities available. (If not available within the village , the distance range code viz; a for < 5 Kms, b for 5-10 Kms and c for 10+ kms of nearest place where facility is available is given).				Number of Medical Amenities available. (If not available within the village , the distance range code viz; a for < 5 Kms, b for 5-10 Kms and c for 10+ kms of nearest place where facility is available is given).										Name village	Sr.No.	
Vocational training school /ITI	Non-formal training centre (NFTC)	Special school for disabled (SSD)	Others (specify)	Community health centre (CHC)	Primary health centre (PHC)	Primary health sub centre (PHS)	Maternity and child welfare centre (MCW)	T.B. clinic (TBC)	Hospital-allopathic (HA)	Hospital-alternative medicine (HO)	Dispensary (D)	Veterinary hospital (VH)	Mobile health clinic (MHC)			Family welfare centre (FWC)
17	18	19	20	21	22	23	24	25	26	27	28	29	30	31	2	1
c	c	c		c	c	a	c	c	c	c	c	a	c	c	Belgaon	121
c	c	c		c	c	b	c	c	c	b	c	b	c	c	Pimparnai	122
c	c	c		c	c	a	c	c	c	c	c	a	c	c	Somnathwadi	123
c	c	c		c	c	b	c	c	c	c	c	c	c	c	Pokhari	124
c	c	c		c	c	a	c	c	c	c	c	a	c	c	Mulukwadi	125
c	c	c		c	c	l	c	c	c	c	c	b	c	c	Morgaon	126
c	c	c		c	c	b	c	c	c	c	c	a	c	c	Udandwadgaon	127
c	c	b		c	c	a	c	c	c	b	c	a	l	c	Chaudaswadi	128
c	c	b		c	c	b	c	c	c	b	c	b	c	c	Safepur	129
c	c	c		c	c	a	c	c	c	c	c	a	c	c	Masewadi	130
c	c	c		c	l	l	l	l	l	c	l	c	c	l	Limba Ganesh	131
c	c	c		c	c	a	c	c	c	c	c	a	c	c	Mahajanwadi	132
c	c	c		c	c	l	c	c	c	c	c	l	c	c	Borkhed	133
c	c	c		c	c	a	c	c	c	c	c	a	c	c	Wangaon	134
c	c	c	1	c	c	b	c	c	c	b	c	b	l	c	Sakhare Borgaon	135
b	b	b		c	c	b	c	c	c	b	c	b	b	c	Wasanwadi	136
b	c	b		c	c	b	c	c	c	b	c	b	b	c	Umrad (Khalsa)	137
b	c	b		c	c	b	c	c	c	b	c	b	b	c	Khandepargaon	138
b	c	b	1	c	c	b	c	c	c	b	c	a	b	c	Ganpur	139
b	c	b		c	c	l	c	c	c	b	c	b	b	c	Atharwan Pimpri	140
b	c	b		c	c	b	c	c	c	b	c	a	b	c	Chincholi Mali	141
b	c	b		c	c	b	c	c	c	b	c	b	b	c	Dahiphal(chincholi)	142
b	c	b		c	c	b	c	c	c	b	c	b	b	c	Rajuri Ghodka	143
a	a	a	1	c	c	a	c	c	c	a	c	a	a	c	Aher Dhanora	144

Census of India 2011 -**Amenities and**

Name of District:- Bid

Name of CD Block:- Bid

Sr.No.	Name village	Number of Non-Government Medical Amenities available.							Availability of drinking water - Yes / No							
		Charitable non Govt. hospital/Nursing home.	Medical practitioner with MBBS Degree	Medical practitioner with other degree	Medical practitioner with no degree	Traditional practitioner and faith healer .	Medicine Shop	Others	Tap water (Treated/Untreated)	Well water (Covered / Uncovered well)	Hand Pump	Tube wells / Bore well	Spring	River / Canal	Tank / Pond / Lake	Others
1	2	32	33	34	35	36	37	38	39	40	41	42	43	44	45	46
121	Belgaon	0	0	0	0	0	0	0	No	Yes	Yes	Yes	No	Yes	Yes	No
122	Pimparnai	0	0	0	0	0	0	0	Yes	Yes	Yes	No	No	No	No	No
123	Somnathwadi	0	0	0	0	0	0	0	No	Yes	Yes	No	No	Yes	Yes	No
124	Pokhari	0	0	0	0	0	0	0	No	Yes	Yes	No	No	No	No	No
125	Mulukwadi	0	0	1	0	0	0	0	Yes	Yes	Yes	Yes	No	No	No	No
126	Morgaon	0	0	1	0	0	0	0	Yes	Yes	Yes	Yes	No	Yes	Yes	No
127	Udandwadgaon	0	0	1	0	0	0	0	No	Yes	Yes	No	No	No	No	No
128	Chaudaswadi	0	0	0	0	0	0	0	No	Yes	Yes	No	No	No	No	No
129	Safeपुर	0	0	1	0	0	0	0	Yes	Yes	Yes	No	No	No	No	No
130	Masewadi	0	0	0	0	0	0	0	Yes	Yes	Yes	Yes	No	Yes	Yes	No
131	Limba Ganesh	0	0	1	0	0	0	0	Yes	Yes	Yes	Yes	Yes	Yes	Yes	No
132	Mahajanwadi	0	0	1	0	0	0	0	No	Yes	Yes	Yes	No	No	Yes	No
133	Borkhed	0	0	1	0	0	0	0	Yes	Yes	Yes	Yes	No	No	Yes	No
134	Wangaon	0	0	0	0	0	0	0	No	Yes	Yes	Yes	No	Yes	Yes	No
135	Sakhare Bargaon	0	0	0	0	0	0	0	Yes	Yes	Yes	Yes	No	No	No	No
136	Wasanwadi	0	0	1	0	0	0	0	Yes	Yes	Yes	No	No	No	No	No
137	Umradi (Khalsa)	0	0	0	0	0	0	0	Yes	Yes	Yes	No	No	Yes	No	No
138	Khandepargaon	0	0	1	0	0	0	0	Yes	Yes	Yes	No	No	Yes	No	No
139	Ganpur	0	0	0	0	0	0	0	No	Yes	No	No	No	Yes	No	No
140	Atharwan Pimpri	0	0	1	0	0	0	0	Yes	Yes	Yes	No	No	Yes	Yes	No
141	Chincholi Mali	0	0	0	0	0	0	0	No	Yes	Yes	No	No	No	No	No
142	Dahiphal(chincholi)	0	0	0	0	0	0	0	No	Yes	Yes	Yes	No	No	No	No
143	Rajuri Ghodka	0	0	1	0	0	0	0	Yes	Yes	Yes	No	No	Yes	Yes	No
144	Aher Dhanora	0	0	1	0	0	0	0	Yes	Yes	Yes	No	No	No	No	No

VILLAGE DIRECTORY

Village Directory

Land use (As in 2009)

Location Code No:- 523

Location Code No:- 0272

Availability of toilet & others Yes / No				Communication and transport facilities (If amenities available code -Yes is given except for Village Pin Code ,If not available within the village , the distance range code viz; a for < 5 Kms, b for 5-10 Kms and c for 10+ kms of nearest place where facility is available is given).							Name village	Sr.No.
Community toilet including bath.	Community toilet excluding bath.	Rural sanitary mart or sanitary hardware outlet available near the village.	Community bio- gas or recycle of waste for productive use.	Post office(PO)	Sub post office (SPO)	Post & Telegraph office (P&TO)	Village Pin Code	Telephones (Land lines)	Public call office (PCO)	Mobile phone coverage		
47	48	49	50	51	52	53	54	55	56	57	2	1
No	No	No	No	a	a	a		a	a	Yes	Belgaon	121
No	No	No	No	b	b	b	431126	Yes	a	Yes	Pimparnai	122
No	No	No	No	a	a	a		a	a	Yes	Somnathwadi	123
No	No	No	No	a	a	a		Yes	a	Yes	Pokhari	124
No	No	No	No	a	a	a		Yes	Yes	Yes	Mulukwadi	125
No	No	No	No	c	Yes	c	431126	Yes	Yes	Yes	Morgaon	126
No	No	No	No	a	a	a	431126	Yes	Yes	Yes	Udandwadgaon	127
No	No	No	No	a	a	a	431125	a	a	Yes	Chaudaswadi	128
No	No	No	No	b	b	b	431125	Yes	Yes	Yes	Safeapur	129
No	No	No	No	a	a	a		a	a	Yes	Masewadi	130
No	No	No	No	b	Yes	b		Yes	Yes	Yes	Limba Ganesh	131
No	No	No	No	c	c	c		Yes	Yes	Yes	Mahajanwadi	132
No	No	No	No	c	Yes	c		Yes	Yes	Yes	Borkhed	133
No	No	No	No	a	a	a		Yes	a	Yes	Wangaon	134
No	No	No	No	b	b	b		Yes	a	Yes	Sakhare Borgaon	135
No	No	No	No	b	b	b	431122	Yes	Yes	Yes	Wasanwadi	136
No	No	No	No	b	b	b	431122	Yes	a	Yes	Umradi (Khalsa)	137
No	No	No	No	b	b	b	431122	Yes	Yes	Yes	Khandepargaon	138
No	No	No	No	b	b	b	431122	a	a	Yes	Ganpur	139
No	No	No	No	b	Yes	b	431122	Yes	Yes	Yes	Atharwan Pimpri	140
No	No	No	No	a	a	a		Yes	a	Yes	Chincholi Mali	141
No	No	No	No	a	a	a		Yes	a	Yes	Dahiphali(chincholi)	142
No	No	No	No	b	b	b		Yes	Yes	Yes	Rajuri Ghodka	143
No	No	No	No	a	a	a	431122	Yes	Yes	Yes	Aher Dhanora	144

**Census of India 2011 -
Amenities and**

Name of District:- Bid

Name of CD Block:- Bid

Sr.No.	Name village	Communication and transport facilities (If amenities available code -Yes is given except for Village Pin Code ,If not available within the village , the distance range code viz; a for < 5 Kms, b for 5-10 Kms and c for 10+ kms of nearest place where facility is available is given).									
		Internet cafes/ Common service centre (CSC)	Private courier facility	Bus service (Public & Private)	Railway stations	Auto/Modified Autos	Taxis and Vans	Tractors	Cycle-pulled rickshaws(Manual & Machine driven)	Carts driven by animals	Sea /River ferry service
1	2	58	59	60	61	62	63	64	65	66	67
121	Belgaon	c	c	Yes	c	b	b	c		c	
122	Pimparnai	c	c	Yes	c	b	b	c		c	
123	Somnathwadi	c	c	Yes	c	b	b	c		c	
124	Pokhari	c	c	Yes	c	b	b	b		b	
125	Mulukwadi	c	c	Yes	c	b	b	c		c	
126	Morgaon	c	c	Yes	c	Yes	Yes	c		c	
127	Udandwadgaon	c	c	Yes	c	b	b	c		c	
128	Chaudaswadi	c	c	a	c	b	b	c		c	
129	Safeapur	c	c	Yes	c	b	b	c		c	
130	Masewadi	c	c	Yes	c	b	b	c		c	
131	Limba Ganesh	c	c	Yes	c	Yes	Yes	c		c	
132	Mahajanwadi	c	c	Yes	c	b	b	c		c	
133	Borkhed	c	c	Yes	c	Yes	Yes	c		c	
134	Wangaon	c	c	Yes	c	b	b	c		c	
135	Sakhare Bargaon	c	c	Yes	c	a	a	c		c	
136	Wasanwadi	b	b	Yes	b	b	b	b		b	b
137	Umradi (Khalsa)	b	b	Yes	c	b	b	b		b	
138	Khandepargaon	b	b	Yes	c	Yes	Yes	b		b	
139	Ganpur	b	b	a	c	b	b	b		b	
140	Atharwan Pimpri	b	b	Yes	c	b	b	b		b	
141	Chincholi Mali	b	b	Yes	c	b	b	b		b	
142	Dahiphali(chincholi)	b	b	Yes	c	b	b	b		b	
143	Rajuri Ghodka	b	b	Yes	c	Yes	Yes	b		b	
144	Aher Dhanora	a	a	Yes	a	a	a	b		a	a

VILLAGE DIRECTORY

Village Directory

Land use (As in 2009)

Location Code No:- 523

Location Code No:- 0272

Village connected to highways,village roads, banks & credit societies (If amenities available code -Yes is given, If not available within the village , the distance range code viz; a for < 5 Kms, b for 5-10 Kms and c for 10+ kms of nearest place where facility is available is given).												Name village	Sr.No.
Connected to national highway(NH)	Connected to state highway(SH)	Connected to major district road (MDR)	Connected to others district road	Pucca roads	Kutchcha roads	Water bounded macadam(WBM) roads	Navigable waterway (river/canal)(NW)	Footpaths (FP)	Commercial & Co-operative Banks	ATM	Agricultural Credit Societies		
68	69	70	71	72	73	74	75	76	77	78	79	2	1
c	c	c	a	Yes	Yes	Yes		Yes	a	c	a	Belgaon	121
c	b	b	b	Yes	Yes	a		Yes	c	c	b	Pimparnai	122
c	c	c	b	Yes	Yes	Yes		Yes	a	c	a	Somnathwadi	123
c	b	b	b	Yes	Yes	Yes		Yes	c	c	a	Pokhari	124
c	Yes	Yes	a	Yes	Yes	Yes		Yes	a	c	Yes	Mulukwadi	125
a	a	a	Yes	Yes	a	a		Yes	c	c	Yes	Morgaon	126
Yes	Yes	Yes	b	Yes	a	a		Yes	a	c	Yes	Udandwadgaon	127
a	b	Yes	Yes	a	Yes	Yes		Yes	b	c	a	Chaudaswadi	128
b	b	Yes	Yes	Yes	a	a		Yes	b	b	Yes	Safepur	129
c	c	a	b	Yes	Yes	Yes		Yes	a	c	a	Masewadi	130
b	Yes	Yes	b	Yes	Yes	a		Yes	c	c	Yes	Limba Ganesh	131
c	c	c	Yes	Yes	Yes	Yes		Yes	Yes	c	Yes	Mahajanwadi	132
c	c	c	Yes	Yes	Yes	Yes		Yes	c	c	Yes	Borkhed	133
a	a	b	Yes	Yes	a	a		Yes	c	c	Yes	Wangaon	134
a	a	a	Yes	Yes	a	a		Yes	b	c	Yes	Sakhare Borgaon	135
b	b	Yes	Yes	Yes	Yes	Yes		Yes	b	b	Yes	Wasanwadi	136
b	b	Yes	Yes	Yes	a	a		Yes	b	b	Yes	Umrad (Khalsa)	137
b	b	Yes	Yes	Yes	Yes	a		Yes	b	b	Yes	Khandepargaon	138
b	b	Yes	Yes	Yes	Yes	a		Yes	b	b	a	Ganpur	139
b	b	Yes	Yes	Yes	Yes	a		Yes	b	b	Yes	Atharwan Pimpri	140
b	b	b	b	Yes	Yes	Yes		Yes	b	b	Yes	Chincholi Mali	141
b	b	b	b	Yes	Yes	Yes		Yes	b	b	Yes	Dahiphal(chincholi)	142
b	a	b	b	Yes	Yes	Yes		Yes	b	b	Yes	Rajuri Ghodka	143
a	a	a	b	Yes	Yes	Yes		Yes	a	a	Yes	Aher Dhanora	144

Census of India 2011 -**Amenities and**

Name of District:- Bid

Name of CD Block:- Bid

Sr.No.	Name village	Availability of miscellaneous facilities (If amenities available code -Yes is given, If not available within the village , the distance range code viz; a for < 5 Kms, b for 5-10 Kms and c for 10+ kms of nearest place where facility is available is given).										
		Self-Help Group (SHG)	Public distribution system (PDS) shop	Mandis / Regular market	Weekly Haat	Agricultural marketing society	Integrated Child Development Scheme (Nutritional Centres)	Anganwadi Centre (Nutritional Centres)	Others (Nutritional Centres)	ASHA (Accredited Social Health Activist)	Community centre with/without TV	Sports Field,
1	2	80	81	82	83	84	85	86	87	88	89	90
121	Belgaon	Yes	a	c	a	c	Yes	Yes	Yes	c	c	c
122	Pimparnai	Yes	a	b	c	c	Yes	Yes	Yes	c	c	c
123	Somnathwadi	a	a	c	a	c	Yes	Yes	Yes	c	c	c
124	Pokhari	Yes	a	c	c	c	Yes	Yes	Yes	c	c	c
125	Mulukwadi	Yes	Yes	c	a	c	Yes	Yes	Yes	Yes	c	c
126	Morgaon	Yes	Yes	c	c	c	Yes	Yes	Yes	Yes	Yes	c
127	Udandwadgaon	Yes	Yes	b	b	c	Yes	Yes	Yes	Yes	c	c
128	Chaudaswadi	a	a	b	b	c	Yes	Yes	Yes	c	c	c
129	Safeapur	Yes	a	b	b	c	Yes	Yes	Yes	Yes	c	c
130	Masewadi	Yes	Yes	c	a	c	Yes	Yes	Yes	c	c	c
131	Limba Ganesh	Yes	Yes	c	c	c	Yes	Yes	Yes	Yes	Yes	c
132	Mahajanwadi	Yes	Yes	c	a	c	Yes	Yes	Yes	Yes	c	c
133	Borkhed	Yes	Yes	c	c	c	Yes	Yes	Yes	Yes	Yes	c
134	Wangaon	Yes	Yes	c	b	c	Yes	Yes	Yes	c	c	c
135	Sakhare Bargaon	Yes	Yes	c	b	c	Yes	Yes	Yes	c	c	c
136	Wasanwadi	Yes	Yes	b	b	b	Yes	Yes	Yes	Yes	b	b
137	Umradi (Khalsa)	Yes	Yes	c	b	b	Yes	Yes	Yes	c	c	c
138	Khandepargaon	Yes	Yes	c	b	b	Yes	Yes	Yes	Yes	Yes	c
139	Ganpur	a	a	c	c	b	b	b	Yes	c	c	c
140	Atharwan Pimpri	Yes	a	c	b	b	Yes	Yes	Yes	Yes	c	c
141	Chincholi Mali	Yes	Yes	b	b	b	Yes	Yes	Yes	c	b	b
142	Dahiphal(chincholi)	Yes	Yes	b	b	b	Yes	Yes	Yes	c	b	b
143	Rajuri Ghodka	Yes	Yes	b	b	b	Yes	Yes	Yes	Yes	Yes	c
144	Aher Dhanora	Yes	Yes	a	a	a	Yes	Yes	Yes	Yes	a	a

VILLAGE DIRECTORY

Village Directory

Land use (As in 2009)

Location Code No:- 523

Location Code No:- 0272

Availability of miscellaneous facilities (If amenities available code -Yes is given, If not available within the village , the distance range code viz; a for < 5 Kms, b for 5-10 Kms and c for 10+ kms of nearest place where facility is available is given).							Availability of electricity (Yes/No)				Nearest Town			
Sports Club / Recreation Centre	Cinema / Video Hall	Public Library	Public Reading Room	Newspaper Supply	Assembly Polling station	Birth & Death Registration Office	Power Supply for Domestic Use (ED)	Power Supply for Agricultural Use (EAG)	Power Supply for Commercial Use (EC)	Power Supply for All Uses (EA)	Name	Distance range code i.e. a for < 5 Kms, b for 5-10 Kms and c for 10+ kms .	Name village	Sr.No.
91	92	93	94	95	96	97	98	99	100	101	102	103	2	1
c	c	c	c	c	b	a	Yes	Yes	No	No	Bid	c	Belgaon	121
c	c	c	c	c	b	a	Yes	Yes	Yes	Yes	Bid	c	Pimparnai	122
c	c	c	c	c	b	a	Yes	Yes	No	No	Bid	c	Somnathwadi	123
c	c	c	c	c	b	a	Yes	Yes	Yes	Yes	Bid	b	Pokhari	124
c	c	c	c	Yes	Yes	a	Yes	Yes	Yes	Yes	Bid	c	Mulukwadi	125
c	c	c	c	Yes	Yes	Yes	Yes	Yes	Yes	Yes	Bid	c	Morgaon	126
c	c	c	c	Yes	Yes	Yes	Yes	Yes	Yes	Yes	Bid	c	Udandwadgaon	127
c	c	c	c	c	b	a	Yes	Yes	No	No	Bid	c	Chaudaswadi	128
c	c	c	c	Yes	Yes	a	Yes	Yes	Yes	Yes	Bid	c	Safepur	129
c	c	c	c	c	b	Yes	Yes	Yes	No	No	Bid	c	Masewadi	130
c	c	c	c	Yes	Yes	Yes	Yes	Yes	Yes	Yes	Bid	c	Limba Ganesh	131
c	c	c	c	Yes	Yes	Yes	Yes	Yes	Yes	Yes	Bid	c	Mahajanwadi	132
c	c	c	c	Yes	Yes	Yes	Yes	Yes	Yes	Yes	Bid	c	Borkhed	133
c	c	c	c	c	b	Yes	Yes	Yes	Yes	Yes	Bid	c	Wangaon	134
c	c	c	c	c	b	a	Yes	Yes	Yes	Yes	Bid	c	Sakhare Borgaon	135
b	b	b	b	Yes	Yes	Yes	Yes	Yes	Yes	Yes	Bid	b	Wasanwadi	136
c	c	c	c	c	b	Yes	Yes	Yes	Yes	Yes	Bid	b	Umrad (Khalsa)	137
c	c	c	c	Yes	Yes	Yes	Yes	Yes	Yes	Yes	Bid	b	Khandepargaon	138
c	c	c	c	c	b	a	Yes	Yes	No	No	Bid	b	Ganpur	139
c	c	c	c	Yes	Yes	Yes	Yes	Yes	Yes	Yes	Bid	b	Atharwan Pimpri	140
b	b	b	b	c	b	Yes	Yes	Yes	Yes	Yes	Bid	b	Chincholi Mali	141
b	b	b	b	c	b	a	Yes	Yes	Yes	Yes	Bid	b	Dahiphal(chincholi)	142
c	c	c	c	Yes	Yes	Yes	Yes	Yes	Yes	Yes	Bid	b	Rajuri Ghodka	143
a	a	a	a	Yes	Yes	Yes	Yes	Yes	Yes	Yes	Bid	a	Aher Dhanora	144

**Census of India 2011 -
Amenities and**

Name of District:- Bid

Name of CD Block:- Bid

Sr.No.	Name village	Land Use										
		Area under different types of land use (in hectares rounded up to one decimal place)										
		Forests	Area under Non-agricultural Uses	Barren and Un-cultivable land	Permanent Pastures and Other Grazing Lands	Land Under Miscellaneous Tree Crops etc.	Culturable Waste Land	Fallow lands other than current fallows	Current Fallows	Net Area Sown	Total Irrigated Land Area	Total Un-irrigated Land Area
1	2	104	105	106	107	108	109	110	111	112	113	114
121	Belgaon	0	710	0	0	0	2	0	0	540	27.2	512.8
122	Pimparnai	0	2	6.7	221.5	5	10	0	2	808.4	60	748.4
123	Somnathwadi	0	5.2	80	0	2	1	0.7	3	242.8	55.4	187.4
124	Pokhari	0	1.4	12.4	0	5	10	0	4	661.7	100	561.7
125	Mulukwadi	0	11.6	18.2	0	5.1	10	3.4	10	581.1	80	501.1
126	Morgaon	40	2	77.4	174.4	35	105.5	80	80	844.7	230.4	614.3
127	Udandwadgaon	0	19.1	13.8	0	10	19	0	11	600	200	400
128	Chaudaswadi	0	2.8	5.7	6	3	4	0	3	196.4	60	136.4
129	Safepur	0	11.4	23.3	0	4	20	0	5	440.4	100	340.4
130	Masewadi	0	6.4	12.8	0	3	14	6	9	401.6	70	331.6
131	Limba Ganesh	0	22.8	34.2	0	20	25	20	0	1294.1	362	932.1
132	Mahajanwadi	49	3	11	0	0	0	0	13	958	25	933
133	Borkhed	0	8	21	52	0	0	0	0	2225	125	2100
134	Wangaon	0	30	0	0	0	40	0	0	515	175	340
135	Sakhare Bargaon	0	10.5	18.7	32.4	5	30	0	5	444.5	110	334.5
136	Wasanwadi	96.7	61.7	0	0	0	81	0	0	696.6	40	656.6
137	Umrade (Khalsa)	0	2	10.3	7.3	0	24.6	0	6.9	357.1	46.1	311
138	Khandepargaon	0	2	20.4	5	0	29	0	8	555.3	139.3	416
139	Ganpur	0	2	9.6	0	0	28.3	0	8.6	225.3	47.6	177.7
140	Atharwan Pimpri	0	2	55.3	0	0	57	0	13.6	572.9	79.8	493.1
141	Chincholi Mali	10	2	49.6	1.3	0	10	0	1.4	393	7	386
142	Dahiphale(chincholi)	0	2	20.1	1.5	0	0	0.1	0	345.3	5	340.3
143	Rajuri Ghodka	0	2	2.3	80	0	35.5	0	30	748.3	33	715.3
144	Aher Dhanora	0	70.1	0	0	0	0	0	0	283.9	153	130.9

VILLAGE DIRECTORY

Village Directory

Land use (As in 2009)

Location Code No:- 523

Location Code No:- 0272

Land Use					Name of three most important commodities manufactured			Name of Village	Serial Number
Area irrigated by source (in hectare).					First	Second	Third		
Canals (C)	Wells/Tube-wells(W/TW)	Tanks/Lakes(T/L)	Water Falls(WF)	Others(O)					
115	116	117	118	119	120	121	122	2	1
0	15	10	0	2.2				Belgaon	121
0	60	0	0	0				Pimparnai	122
0	35.4	20	0	0				Somnathwadi	123
0	100	0	0	0				Pokhari	124
0	80	0	0	0				Mulukwadi	125
0	180	50.4	0	0				Morgaon	126
0	200	0	0	0				Udandwadgaon	127
0	60	0	0	0				Chaudaswadi	128
0	100	0	0	0				Safepur	129
0	50	20	0	0				Masewadi	130
0	362	0	0	0				Limba Ganesh	131
0	25	0	0	0				Mahajanwadi	132
0	125	0	0	0				Borkhed	133
0	175	0	0	0				Wangaon	134
0	110	0	0	0				Sakhare Borgaon	135
0	0	40	0	0				Wasanwadi	136
0	46.1	0	0	0				Umradi (Khalsa)	137
0	139.3	0	0	0				Khandepargaon	138
0	47.6	0	0	0				Ganpur	139
0	79.8	0	0	0				Atharwan Pimpri	140
0	7	0	0	0				Chincholi Mali	141
0	5	0	0	0				Dahiphali(chincholi)	142
0	33	0	0	0				Rajuri Ghodka	143
63	90	0	0	0				Aher Dhanora	144

Census of India 2011 -

Amenities and

Name of District:- Bid

Name of CD Block:- Bid

Sr.No.	Name village	Location code no.	Total area of the village (in hectares rounded up to one decimal place)	Total population (2011 census)	Number of households (2011 census)	Number of educational amenities available. (If not available within the village , the distance range code viz; a for < 5 Kms, b for 5-10 Kms and c for 10+ kms of nearest place where facility is available is given).									
						Pre-Primary school (PP)	Primary school (P)	Middle school (M)	Secondary School (S)	Senior Secondary school (SS)	Degree college of arts science & commerce (ASC)	Engineering college(EC)	Medical college (MC)	Management institute (MI)	Polytechnic (Pt)
1	2	3	4	5	6	7	8	9	10	11	12	13	14	15	16
145	Pimpalgaon Mochi	559606	594.6	1164	229	3	2	1	c	c	c	c	c	c	c
146	Shivni	559607	866.1	1316	275	1	2	2	1	1	c	c	c	c	c
147	Kathoda	559608	536.3	817	165	1	1	a	c	c	c	c	c	c	c
148	Waibatwadi	559609	460.3	491	116	1	1	a	c	c	c	c	c	c	c
149	Kolharwadi	559610	795	1150	252	1	2	1	1	1	b	b	b	b	c
150	Samnapur	559611	400.5	1122	228	1	2	1	a	a	a	a	a	a	a
151	Imampur	559612	837.5	927	210	1	1	1	c	c	c	c	c	c	c
152	Wangi	559613	1336.2	1890	387	1	2	2	1	1	c	c	c	c	a
153	Bhavanwadi	559614	629	1248	244	3	2	1	c	c	c	c	c	c	c
154	Nagpur Bk.	559615	544	704	157	1	1	a	a	b	c	c	c	c	c
155	Nagpur Kh.	559616	540	1272	253	1	2	1	a	a	c	c	c	c	c
156	Mahalas Jawala	559617	592	1882	389	2	2	1	1	1	c	c	c	c	c
157	Pimpalgaon (Majara)	559618	415	1053	195	3	2	1	a	a	c	c	c	c	c
158	Ganganathwadi	559619	645	845	189	1	1	1	1	b	c	c	c	c	c
159	Babhalwadi	559620	370.3	848	158	2	1	1	b	b	c	c	c	c	c
160	Belwadi	559621	559.2	651	138	1	1	1	b	b	c	c	c	c	c
161	Mhalasapur	559622	564	1063	220	2	2	a	a	a	c	c	c	c	c
162	It	559623	1422	1935	376	2	3	1	1	b	c	c	c	c	c
163	Umri	559624	178	283	63	1	1	a	a	a	b	b	b	b	b
164	Juj Gavhan	559625	387.3	807	177	1	1	a	a	a	c	c	c	c	c
165	Nalwandi	559626	1805	4557	846	2	5	2	1	1	c	c	c	c	c
166	Bramhagaon	559627	367.8	325	77	1	1	a	c	a	a	c	c	c	c
167	Mauj	559628	487	909	207	1	1	c	a	a	c	c	c	c	c
168	Babhal Khunta	559629	428.2	668	145	1	1	1	a	a	c	c	c	c	c

VILLAGE DIRECTORY

Village Directory

Land use (As in 2009)

Location Code No:- 523

Location Code No:- 0272

Number of educational amenities available. (If not available within the village , the distance range code viz; a for < 5 Kms, b for 5-10 Kms and c for 10+ kms of nearest place where facility is available is given).				Number of Medical Amenities available. (If not available within the village , the distance range code viz; a for < 5 Kms, b for 5-10 Kms and c for 10+ kms of nearest place where facility is available is given).										Name village	Sr.No.	
Vocational training school /ITI	Non-formal training centre (NFTC)	Special school for disabled (SSD)	Others (specify)	Community health centre (CHC)	Primary health centre (PHC)	Primary health sub centre (PHS)	Maternity and child welfare centre (MCW)	T.B. clinic (TBC)	Hospital-allopathic (HA)	Hospital-alternative medicine (HO)	Dispensary (D)	Veterinary hospital (VH)	Mobile health clinic (MHC)			Family welfare centre (FWC)
17	18	19	20	21	22	23	24	25	26	27	28	29	30	31	2	1
c	c	c		c	c	a	c	c	c	c	c	c	c	c	Pimpalgaon Mochi	145
c	c	c		c	c	1	c	c	c	c	c	c	c	c	Shivni	146
c	c	c		c	c	c	c	c	c	c	c	c	1	c	Kathoda	147
c	c	c		c	c	b	c	c	c	c	c	c	c	c	Waibatwadi	148
b	b	b		c	c	b	c	c	c	b	c	b	b	c	Kolharwadi	149
a	a	a		c	c	a	c	c	c	a	c	a	a	c	Samnapur	150
c	c	a		c	c	b	c	c	c	c	c	c	c	c	Imampur	151
c	c	c		c	c	1	c	c	c	c	c	c	c	c	Wangi	152
c	c	c		c	c	b	c	c	c	c	c	c	c	c	Bhavanwadi	153
c	c	c		c	c	b	c	c	c	c	c	b	c	c	Nagpur Bk.	154
c	c	c		c	c	1	c	c	c	c	c	c	c	c	Nagpur Kh.	155
c	c	c		c	c	1	c	c	c	c	c	1	c	c	Mahalas Jawala	156
c	c	c		c	c	a	c	c	c	c	c	b	c	c	Pimpalgaon (Majara)	157
c	c	c		c	c	b	c	c	c	c	c	b	c	c	Ganganathwadi	158
c	c	c		c	c	b	c	c	c	b	c	b	c	c	Babhalwadi	159
c	c	c		c	c	b	c	c	c	c	c	b	c	c	Belwadi	160
c	c	c	1	c	c	1	c	c	c	c	c	b	c	c	Mhalasapur	161
c	c	c		c	c	b	c	c	c	c	c	b	c	c	It	162
b	b	b		c	c	b	c	c	c	b	c	b	b	c	Umri	163
c	c	c		c	c	b	c	c	c	c	c	a	c	c	Juj Gavhan	164
c	c	c		c	1	1	1	1	1	c	1	c	c	1	Nalwandi	165
c	c	c		c	c	a	c	c	c	b	c	a	c	c	Bramhagaon	166
c	c	c		c	c	1	c	c	c	b	c	a	c	c	Mauj	167
c	c	c		c	c	a	c	c	c	a	c	a	c	c	Babhal Khunta	168

Census of India 2011 -**Amenities and**

Name of District:- Bid

Name of CD Block:- Bid

Sr.No.	Name village	Number of Non-Government Medical Amenities available.							Availability of drinking water - Yes / No							
		Charitable non Govt. hospital/Nursing home.	Medical practitioner with MBBS Degree	Medical practitioner with other degree	Medical practitioner with no degree	Traditional practitioner and faith healer .	Medicine Shop	Others	Tap water (Treated/Untreated)	Well water (Covered / Uncovered well)	Hand Pump	Tube wells / Bore well	Spring	River / Canal	Tank / Pond / Lake	Others
1	2	32	33	34	35	36	37	38	39	40	41	42	43	44	45	46
145	Pimpalgaon Mochi	0	0	1	0	0	0	0	Yes	Yes	Yes	No	No	Yes	No	No
146	Shivni	0	0	1	0	0	0	0	No	Yes	Yes	No	No	No	No	No
147	Kathoda	0	0	0	0	0	0	0	No	Yes	Yes	No	No	No	No	No
148	Waibatwadi	0	0	0	0	0	0	0	No	Yes	No	No	No	Yes	No	No
149	Kolharwadi	0	0	1	0	0	0	0	Yes	Yes	Yes	No	No	No	No	No
150	Samnapur	0	0	1	0	0	0	0	Yes	Yes	Yes	No	No	No	No	No
151	Imampur	0	0	0	0	0	0	0	No	Yes	Yes	No	No	No	No	No
152	Wangi	0	0	1	0	0	0	0	Yes	Yes	Yes	No	No	No	No	No
153	Bhavanwadi	0	0	1	0	0	0	0	No	Yes	Yes	No	No	No	No	No
154	Nagpur Bk.	0	0	0	0	0	0	0	Yes	Yes	Yes	Yes	No	Yes	No	No
155	Nagpur Kh.	0	0	1	0	0	0	0	Yes	Yes	Yes	No	No	Yes	Yes	No
156	Mahalas Jawala	0	0	1	0	0	0	0	No	Yes	Yes	Yes	No	Yes	No	No
157	Pimpalgaon (Majara)	0	0	1	0	0	0	0	Yes	Yes	Yes	Yes	No	Yes	Yes	No
158	Ganganathwadi	0	0	0	0	0	0	0	Yes	Yes	No	Yes	No	Yes	No	No
159	Babhalwadi	0	0	0	0	0	0	0	No	Yes	Yes	No	No	No	No	No
160	Belwadi	0	0	0	0	0	0	0	No	Yes	No	No	No	No	No	No
161	Mhalasapur	0	0	1	0	0	0	0	Yes	Yes	Yes	Yes	No	Yes	Yes	No
162	It	0	0	1	0	0	0	0	Yes	Yes	Yes	Yes	No	Yes	Yes	No
163	Umri	0	0	0	0	0	0	0	Yes	Yes	Yes	No	No	Yes	No	No
164	Juj Gavhan	0	0	0	0	0	0	0	Yes	Yes	Yes	No	No	No	Yes	No
165	Nalwandi	0	0	1	0	0	1	0	Yes	Yes	Yes	Yes	No	Yes	No	No
166	Bramhagaon	0	0	0	0	0	0	0	Yes	Yes	No	No	No	Yes	Yes	No
167	Mauj	0	0	0	0	0	0	0	Yes	Yes	Yes	No	No	Yes	Yes	No
168	Babhal Khunta	0	0	0	0	0	0	0	Yes	Yes	Yes	Yes	No	Yes	No	No

VILLAGE DIRECTORY

Village Directory

Land use (As in 2009)

Location Code No:- 523

Location Code No:- 0272

Availability of toilet & others Yes / No				Communication and transport facilities (If amenities available code -Yes is given except for Village Pin Code ,If not available within the village , the distance range code viz; a for < 5 Kms, b for 5-10 Kms and c for 10+ kms of nearest place where facility is available is given).								
Community toilet including bath.	Community toilet excluding bath.	Rural sanitary mart or sanitary hardware outlet available near the village.	Community bio- gas or recycle of waste for productive use.	Post office(PO)	Sub post office (SPO)	Post & Telegraph office (P&TO)	Village Pin Code	Telephones (Land lines)	Public call office (PCO)	Mobile phone coverage	Name village	Sr.No.
47	48	49	50	51	52	53	54	55	56	57	2	1
No	No	No	No	c	c	c	431122	Yes	Yes	Yes	Pimpalgaon Mochi	145
No	No	No	No	c	Yes	c		Yes	Yes	Yes	Shivni	146
No	No	No	No	a	a	a		Yes	a	Yes	Kathoda	147
No	No	No	No	c	c	c	431112	a	a	Yes	Waibatwadi	148
No	No	No	No	b	b	b		Yes	Yes	Yes	Kolharwadi	149
No	No	No	No	a	a	a		Yes	Yes	Yes	Samnapur	150
No	No	No	No	c	c	c		Yes	a	Yes	Imampur	151
No	No	No	No	b	b	b		Yes	Yes	Yes	Wangi	152
No	No	No	No	a	a	a		Yes	Yes	Yes	Bhavanwadi	153
No	No	No	No	b	b	b	431122	Yes	a	Yes	Nagpur Bk.	154
No	No	No	No	a	a	a	431122	Yes	Yes	Yes	Nagpur Kh.	155
No	No	No	No	c	Yes	c	431122	Yes	Yes	Yes	Mahalas Jawala	156
No	No	No	No	a	a	a	431122	Yes	Yes	Yes	Pimpalgaon (Majara)	157
No	No	No	No	b	b	b	431122	Yes	a	Yes	Ganganathwadi	158
No	No	No	No	b	b	b		Yes	a	Yes	Babhalwadi	159
No	No	No	No	b	b	b		a	a	Yes	Belwadi	160
No	No	No	No	b	Yes	b	431122	Yes	Yes	Yes	Mhalasapur	161
No	No	No	No	b	b	b	431122	Yes	Yes	Yes	It	162
No	No	No	No	a	a	a	431122	a	a	Yes	Umri	163
No	No	No	No	c	c	c	431122	Yes	a	Yes	Juj Gavhan	164
No	Yes	No	No	Yes	c	Yes	431122	Yes	Yes	Yes	Nalwandi	165
No	No	No	No	c	c	c		a	a	a	Bramhagaon	166
No	No	No	No	c	Yes	c		Yes	a	Yes	Mauj	167
No	No	No	No	a	a	a		a	a	Yes	Babhal Khunta	168

**Census of India 2011 -
Amenities and**

Name of District:- Bid

Name of CD Block:- Bid

Sr.No.	Name village	Communication and transport facilities (If amenities available code -Yes is given except for Village Pin Code ,If not available within the village , the distance range code viz; a for < 5 Kms, b for 5-10 Kms and c for 10+ kms of nearest place where facility is available is given).									
		Internet cafes/ Common service centre (CSC)	Private courier facility	Bus service (Public & Private)	Railway stations	Auto/Modified Autos	Taxis and Vans	Tractors	Cycle-pulled rickshaws(Manual & Machine driven)	Carts driven by animals	Sea /River ferry service
1	2	58	59	60	61	62	63	64	65	66	67
145	Pimpalgaon Mochi	c	c	Yes	c	b	b	c		c	
146	Shivni	c	c	Yes	c	b	b	c		c	
147	Kathoda	c	c	Yes	c	b	b	b		b	c
148	Waibatwadi	c	c	Yes	c	b	b	c		c	
149	Kolharwadi	b	b	Yes	b	b	b	b		b	b
150	Samnapur	a	a	Yes	a	a	a	b		a	a
151	Imampur	c	c	Yes	c	b	b	c		c	c
152	Wangi	c	c	Yes	c	b	b	c		c	c
153	Bhavanwadi	c	c	Yes	c	b	b	c		c	c
154	Nagpur Bk.	c	c	Yes	c	b	b	c		c	
155	Nagpur Kh.	c	c	Yes	c	b	b	c		c	
156	Mahalas Jawala	c	c	Yes	c	b	b	c		c	
157	Pimpalgaon (Majara)	c	c	Yes	c	b	b	c		c	
158	Ganganathwadi	c	c	Yes	c	b	b	c		c	
159	Babhalwadi	b	b	Yes	c	b	b	c		c	
160	Belwadi	c	c	Yes	c	b	b	c		c	
161	Mhalasapur	c	c	Yes	c	b	b	c		c	
162	It	a	a	Yes	c	b	b	c		c	
163	Umri	b	b	a	c	b	b	b		b	
164	Juj Gavhan	c	c	Yes	c	b	b	c		c	
165	Nalwandi	c	c	Yes	c	Yes	Yes	c		c	
166	Bramhagaon	c	c	a	c	b	b	c		c	
167	Mauj	c	c	Yes	c	b	b	c		c	
168	Babhal Khunta	c	c	Yes	c	b	b	c		c	

VILLAGE DIRECTORY

Village Directory

Land use (As in 2009)

Location Code No:- 523

Location Code No:- 0272

Village connected to highways,village roads, banks & credit societies (If amenities available code -Yes is given, If not available within the village , the distance range code viz; a for < 5 Kms, b for 5-10 Kms and c for 10+ kms of nearest place where facility is available is given).												Name village	Sr.No.
Connected to national highway(NH)	Connected to state highway(SH)	Connected to major district road (MDR)	Connected to others district road	Pucca roads	Kutchcha roads	Water bounded macadam(WBM) roads	Navigable waterway (river/canal)(NW)	Footpaths (FP)	Commercial & Co-operative Banks	ATM	Agricultural Credit Societies		
68	69	70	71	72	73	74	75	76	77	78	79	2	1
c	a	a	a	Yes	Yes	Yes		Yes	c	c	Yes	Pimpalgaon Mochi	145
c	Yes	Yes	Yes	Yes	Yes	Yes		Yes	c	c	Yes	Shivni	146
c	Yes	Yes	Yes	Yes	Yes	Yes		Yes	c	c	a	Kathoda	147
c	b	b	b	Yes	Yes	Yes		Yes	c	c	b	Waibatwadi	148
b	b	b	b	Yes	a	a		Yes	b	b	Yes	Kolharwadi	149
a	a	a	b	Yes	Yes	Yes		Yes	a	a	Yes	Samnapur	150
c	Yes	Yes	Yes	Yes	a	Yes		Yes	c	c	Yes	Imampur	151
c	Yes	Yes	Yes	Yes	Yes	Yes		Yes	c	c	Yes	Wangi	152
c	Yes	Yes	Yes	Yes	c	Yes		Yes	c	c	Yes	Bhavanwadi	153
c	c	a	Yes	a	a	Yes		Yes	c	c	Yes	Nagpur Bk.	154
c	c	a	Yes	Yes	a	Yes		Yes	c	c	Yes	Nagpur Kh.	155
c	c	Yes	Yes	Yes	a	Yes		Yes	c	c	Yes	Mahalas Jawala	156
c	c	c	Yes	Yes	a	Yes		Yes	c	c	Yes	Pimpalgaon (Majara)	157
c	c	a	Yes	Yes	a	Yes		Yes	c	c	b	Ganganathwadi	158
c	c	c	Yes	Yes	a	Yes		Yes	c	c	Yes	Babhalwadi	159
c	c	c	Yes	Yes	Yes	Yes		Yes	c	c	a	Belwadi	160
c	c	Yes	Yes	Yes	a	Yes		Yes	c	c	Yes	Mhalasapur	161
c	c	a	Yes	Yes	a	Yes		Yes	c	c	Yes	It	162
b	b	Yes	Yes	Yes	a	Yes		Yes	b	b	a	Umri	163
c	a	a	a	Yes	Yes	Yes		Yes	c	c	Yes	Juj Gavhan	164
a	a	a	Yes	Yes	Yes	Yes		Yes	c	c	Yes	Nalwandi	165
c	Yes	Yes	Yes	Yes	Yes	Yes		Yes	c	c	a	Bramhagaon	166
c	Yes	Yes	c	Yes	Yes	Yes		Yes	c	c	Yes	Mauj	167
c	a	a	a	Yes	Yes	Yes		Yes	c	c	a	Babhal Khunta	168

Census of India 2011 -**Amenities and**

Name of District:- Bid

Name of CD Block:- Bid

Sr.No.	Name village	Availability of miscellaneous facilities (If amenities available code -Yes is given, If not available within the village , the distance range code viz; a for < 5 Kms, b for 5-10 Kms and c for 10+ kms of nearest place where facility is available is given).										
		Self-Help Group (SHG)	Public distribution system (PDS) shop	Mandis / Regular market	Weekly Haat	Agricultural marketing society	Integrated Child Development Scheme (Nutritional Centres)	Anganwadi Centre (Nutritional Centres)	Others (Nutritional Centres)	ASHA (Accredited Social Health Activist)	Community centre with/without TV	Sports Field,
1	2	80	81	82	83	84	85	86	87	88	89	90
145	Pimpalgaon Mochi	Yes	Yes	c	c	c	Yes	Yes	Yes	Yes	c	c
146	Shivni	Yes	Yes	c	c	c	Yes	Yes	Yes	Yes	c	c
147	Kathoda	Yes	Yes	c	c	c	Yes	Yes	Yes	c	c	c
148	Waibatwadi	a	a	c	c	c	Yes	Yes	Yes	c	c	c
149	Kolharwadi	Yes	a	b	b	b	Yes	Yes	Yes	Yes	b	b
150	Samnapur	Yes	Yes	a	a	a	Yes	Yes	Yes	Yes	a	a
151	Imampur	Yes	Yes	c	c	c	Yes	Yes	Yes	c	c	c
152	Wangi	Yes	Yes	c	c	c	Yes	Yes	Yes	Yes	c	c
153	Bhavanwadi	Yes	Yes	c	c	c	Yes	Yes	Yes	Yes	c	c
154	Nagpur Bk.	Yes	Yes	c	c	c	Yes	Yes	Yes	c	c	c
155	Nagpur Kh.	Yes	Yes	c	c	c	Yes	Yes	Yes	Yes	c	c
156	Mahalas Jawala	Yes	Yes	c	c	c	Yes	Yes	Yes	Yes	c	c
157	Pimpalgaon (Majara)	Yes	Yes	c	b	c	Yes	Yes	Yes	Yes	c	c
158	Ganganathwadi	Yes	Yes	c	c	c	Yes	Yes	Yes	c	c	c
159	Babhalwadi	Yes	Yes	b	b	b	Yes	Yes	Yes	c	c	c
160	Belwadi	Yes	Yes	b	b	c	Yes	Yes	Yes	c	c	c
161	Mhalasapur	Yes	Yes	c	b	c	Yes	Yes	Yes	Yes	c	c
162	It	Yes	Yes	c	b	c	Yes	Yes	Yes	Yes	c	c
163	Umri	a	a	b	b	b	Yes	Yes	Yes	c	b	b
164	Juj Gavhan	Yes	a	c	a	c	Yes	Yes	Yes	c	c	c
165	Nalwandi	Yes	Yes	b	Yes	c	Yes	Yes	Yes	Yes	Yes	c
166	Bramhagaon	a	a	c	a	c	Yes	Yes	Yes	c	c	c
167	Mauj	Yes	a	a	a	c	Yes	Yes	Yes	c	c	c
168	Babhal Khunta	Yes	Yes	c	b	c	Yes	Yes	Yes	c	c	c

VILLAGE DIRECTORY

Village Directory

Land use (As in 2009)

Location Code No:- 523

Location Code No:- 0272

Availability of miscellaneous facilities (If amenities available code -Yes is given, If not available within the village , the distance range code viz; a for < 5 Kms, b for 5-10 Kms and c for 10+ kms of nearest place where facility is available is given).							Availability of electricity (Yes/No)				Nearest Town			
Sports Club / Recreation Centre	Cinema / Video Hall	Public Library	Public Reading Room	Newspaper Supply	Assembly Polling station	Birth & Death Registration Office	Power Supply for Domestic Use (ED)	Power Supply for Agricultural Use (EAG)	Power Supply for Commercial Use (EC)	Power Supply for All Uses (EA)	Name	Distance range code i.e. a for < 5 Kms, b for 5-10 Kms and c for 10+ kms .	Name village	Sr.No.
91	92	93	94	95	96	97	98	99	100	101	102	103	2	1
c	c	c	c	Yes	Yes	Yes	Yes	Yes	Yes	Yes	Bid	c	Pimpalgaon Mochi	145
c	c	c	c	Yes	Yes	Yes	Yes	Yes	Yes	Yes	Bid	c	Shivni	146
c	c	c	c	c	b	Yes	Yes	Yes	Yes	Yes	Bid	b	Kathoda	147
c	c	c	c	c	b	a	Yes	Yes	No	No	Bid	c	Waibatwadi	148
b	b	b	b	Yes	Yes	a	Yes	Yes	Yes	Yes	Bid	b	Kolharwadi	149
a	a	a	a	Yes	Yes	Yes	Yes	Yes	Yes	Yes	Bid	a	Samnapur	150
c	c	c	c	c	b	Yes	Yes	Yes	Yes	Yes	Bid	c	Imampur	151
c	c	c	c	Yes	Yes	Yes	Yes	Yes	Yes	Yes	Bid	c	Wangi	152
c	c	c	c	Yes	Yes	Yes	Yes	Yes	Yes	Yes	Bid	c	Bhavanwadi	153
c	c	c	c	c	b	Yes	Yes	Yes	Yes	Yes	Bid	c	Nagpur Bk.	154
c	c	c	c	Yes	Yes	a	Yes	Yes	Yes	Yes	Bid	c	Nagpur Kh.	155
c	c	c	c	Yes	Yes	Yes	Yes	Yes	Yes	Yes	Bid	c	Mahalas Jawala	156
c	c	c	c	Yes	Yes	Yes	Yes	Yes	Yes	Yes	Bid	c	Pimpalgaon (Majara)	157
c	c	c	c	c	b	Yes	Yes	Yes	Yes	Yes	Bid	c	Ganganathwadi	158
c	c	c	c	c	b	a	Yes	Yes	Yes	Yes	Bid	c	Babhalwadi	159
c	c	c	c	b	b	a	Yes	Yes	No	No	Bid	c	Belwadi	160
c	c	c	c	Yes	Yes	a	Yes	Yes	Yes	Yes	Bid	c	Mhalasapur	161
c	c	c	c	Yes	Yes	Yes	Yes	Yes	Yes	Yes	Bid	c	It	162
b	b	b	b	c	b	a	Yes	Yes	No	No	Bid	b	Umri	163
c	c	c	c	b	b	a	Yes	Yes	Yes	Yes	Bid	c	Juj Gavhan	164
c	c	Yes	Yes	Yes	Yes	Yes	Yes	Yes	Yes	Yes	Bid	c	Nalwandi	165
c	c	c	c	c	b	a	Yes	Yes	No	No	Bid	c	Bramhagaon	166
c	c	c	c	c	b	a	Yes	Yes	Yes	Yes	Bid	c	Mauj	167
c	c	c	c	c	b	a	Yes	Yes	No	No	Bid	c	Babhal Khunta	168

Census of India 2011 -**Amenities and**

Name of District:- Bid

Name of CD Block:- Bid

Sr.No.	Name village	Land Use										
		Area under different types of land use (in hectares rounded up to one decimal place)										
		Forests	Area under Non-agricultural Uses	Barren and Un-cultivable land	Permanent Pastures and Other Grazing Lands	Land Under Miscellaneous Tree Crops etc.	Culturable Waste Land	Fallow lands other than current fallows	Current Fallows	Net Area Sown	Total Irrigated Land Area	Total Un-irrigated Land Area
1	2	104	105	106	107	108	109	110	111	112	113	114
145	Pimpalgaon Mochi	0	2	46.6	117.8	0	0	0	0	428.1	3	425.1
146	Shivni	20	3.4	0	78	0	22.8	15.4	0	726.5	174	552.5
147	Kathoda	0	2	1.6	47.9	0	35.8	0	0	449	60	389
148	Waibatwadi	0	2	6.1	57.4	0	0	64.9	0	329.8	2	327.8
149	Kolharwadi	0	4	35.6	98.5	20.4	20.1	15	5	596.4	10	586.4
150	Samnapur	0	2.9	34.5	19.6	5	20	10	5.1	303.3	105	198.3
151	Imampur	328.4	2.2	0	64.3	0	9.3	5.2	0	428	25	403
152	Wangi	0	3.4	0	79.8	0	27.1	18.6	0	1207.2	148	1059.2
153	Bhavanwadi	0	320.4	0	0	0	51	0	0	257.6	233	24.6
154	Nagpur Bk.	0	45	0	0	0	30	0	0	469	72.5	396.5
155	Nagpur Kh.	0	2	16	0	15	7	20	0	480	22	458
156	Mahalas Jawala	0	2	12	20	10	5	22	0	521	22	499
157	Pimpalgaon (Majara)	0	2	10	5	17	0	0	0	381	21	360
158	Ganganathwadi	0	2	11	0	0	20	0	17	595	31	564
159	Babhalwadi	0	4.2	9.2	0	0	0	0	0	356.8	162	194.8
160	Belwadi	0	3.3	11.5	0	0	0	0	0	544.4	210	334.4
161	Mhalasapur	0	2	11	13	0	10	18	0	510	27	483
162	It	0	78	0	0	0	0	0	0	1344	474.9	869.1
163	Umri	0	2	5	2	6	0	6	0	157	12	145
164	Juj Gavhan	0	2	5.7	8.8	2	4	17	0	347.7	155	192.7
165	Nalwandi	0	3.5	51.6	0	0	0	0	55	1694.9	730	964.9
166	Bramhagaon	10.2	15	10	30.2	4	4	3	3	288.5	260	28.5
167	Mauj	247	15	10.4	48.3	5	4	3	4	150.3	100	50.3
168	Babhal Khunta	0	10	21	0	10	20	15	15	337.2	60	277.2

VILLAGE DIRECTORY

Village Directory

Land use (As in 2009)

Location Code No:- 523

Location Code No:- 0272

Land Use					Name of three most important commodities manufactured			Name of Village	Serial Number
Area irrigated by source (in hectare).					First	Second	Third		
Canals (C)	Wells/Tube-wells(W/TW)	Tanks/Lakes(T/L)	Water Falls(WF)	Others(O)				120	121
115	0	3	0	0	0			Pimpalgaon Mochi	145
174	0	0	0	0	0			Shivni	146
0	60	0	0	0	0			Kathoda	147
0	2	0	0	0	0			Waibatwadi	148
0	10	0	0	0	0			Kolharwadi	149
0	105	0	0	0	0			Samnapur	150
0	25	0	0	0	0			Imampur	151
0	148	0	0	0	0			Wangi	152
156	77	0	0	0	0			Bhavanwadi	153
0	72.5	0	0	0	0			Nagpur Bk.	154
0	22	0	0	0	0			Nagpur Kh.	155
0	22	0	0	0	0			Mahalas Jawala	156
0	21	0	0	0	0			Pimpalgaon (Majara)	157
0	31	0	0	0	0			Ganganathwadi	158
0	0	0	162	0	0			Babhalwadi	159
0	210	0	0	0	0			Belwadi	160
0	27	0	0	0	0			Mhalasapur	161
0	474.9	0	0	0	0			It	162
0	12	0	0	0	0			Umri	163
0	85	70	0	0	0			Juj Gavhan	164
215	515	0	0	0	0			Nalwandi	165
200	60	0	0	0	0			Bramhagaon	166
0	20	0	0	80	0			Mauj	167
0	40	20	0	0	0			Babhal Khunta	168

**Census of India 2011 -
Amenities and**

Name of District:- Bid

Name of CD Block:- Bid

Sr.No.	Name village	Location code no.	Total area of the village (in hectares rounded up to one decimal place)	Total population (2011 census)	Number of households (2011 census)	Number of educational amenities available. (If not available within the village , the distance range code viz; a for < 5 Kms, b for 5-10 Kms and c for 10+ kms of nearest place where facility is available is given).									
						Pre-Primary school (PP)	Primary school (P)	Middle school (M)	Secondary School (S)	Senior Secondary school (SS)	Degree college of arts science & commerce (ASC)	Engineering college(EC)	Medical college (MC)	Management institute (MI)	Polytechnic (Pt)
1	2	3	4	5	6	7	8	9	10	11	12	13	14	15	16
169	Jarud	559630	847.5	1380	300	2	2	1	1	a	c	c	c	c	c
170	Maujwadi	559631	628	993	247	1	2	a	b	b	c	c	c	c	c
171	Borphadi	559632	2035	1291	302	2	2	1	1	c	c	c	c	c	c
172	Anjanwadi	559633	1334	2002	469	2	2	1	1	b	b	b	c	c	c
173	Gogalwadi	559634	124.4	201	44	1	1	a	b	b	c	c	c	c	c
174	Dahiwandi	559635	74.8	0	0										
175	Tandulwadi Ghat	559636	631.4	1248	277	2	2	1	1	c	c	c	c	c	c
176	Khadkighat	559637	609.7	1180	279	1	2	1	1	1	b	c	c	c	c
177	Raulasgaon	559638	1014	1087	269	1	2	1	a	b	b	c	c	c	c
178	Ghargaon	559639	930	990	201	1	1	1	b	b	c	c	c	c	c
179	Golangri	559640	563	783	160	1	1	1	c	c	c	c	c	c	c
180	Kanadi	559641	609	1307	300	1	2	1	1	b	c	c	c	c	c
181	Sultanpur	559642	288	578	134	2	1	a	c	c	c	c	c	c	c
182	Dhotra	559643	387.7	283	62	1	1	a	a	a	a	c	c	c	c
183	Bavi	559644	199	0	0										
184	Devi Babhulgaon	559645	889.5	1147	254	2	2	2	c	b	b	c	c	c	c
185	Chausala	559646	1317.3	6700	1444	2	8	5	3	2	c	c	c	c	c
186	Lonighat	559647	1641	1664	389	6	2	1	1	b	c	c	c	c	c
187	Wadhavana	559648	575	886	189	3	1	1	1	a	b	c	c	c	c
188	Pimpalgaon Ghat	559649	689.6	1097	238	1	2	2	1	b	b	b	c	c	c
189	Manewadi	559650	362.8	728	179	1	1	1	c	b	b	c	c	c	c
190	Ruigavhan	559651	331.7	478	100	1	1	c	b	b	b	c	c	c	c
191	Malewadi	559652	374	620	152	1	1	b	b	b	b	b	c	c	c
192	Hingani (BK)	559653	985.7	1192	279	1	2	1	a	a	a	c	c	c	c

VILLAGE DIRECTORY

Village Directory

Land use (As in 2009)

Location Code No:- 523

Location Code No:- 0272

Number of educational amenities available. (If not available within the village , the distance range code viz; a for < 5 Kms, b for 5-10 Kms and c for 10+ kms of nearest place where facility is available is given).				Number of Medical Amenities available. (If not available within the village , the distance range code viz; a for < 5 Kms, b for 5-10 Kms and c for 10+ kms of nearest place where facility is available is given).										Name village	Sr.No.	
Vocational training school /ITI	Non-formal training centre (NFTC)	Special school for disabled (SSD)	Others (specify)	Community health centre (CHC)	Primary health centre (PHC)	Primary health sub centre (PHS)	Maternity and child welfare centre (MCW)	T.B. clinic (TBC)	Hospital-allopathic (HA)	Hospital-alternative medicine (HO)	Dispensary (D)	Veterinary hospital (VH)	Mobile health clinic (MHC)			Family welfare centre (FWC)
17	18	19	20	21	22	23	24	25	26	27	28	29	30	31	2	1
c	c	c		c	c	a	c	c	c	c	c	c	1	c	Jarud	169
c	c	c		c	c	b	c	c	c	b	c	b	c	c	Maujwadi	170
c	c	c		c	c	c	c	c	c	c	c	b	1	c	Borphadi	171
c	c	c		c	c	1	c	c	c	c	1	b	c	c	Anjanwati	172
c	c	c		c	c	b	c	c	c	b	c	b	c	c	Gogalwadi	173
															Dahiwandi	174
c	c	c		c	c	a	c	c	c	c	c	a	c	c	Tandulwadi Ghat	175
c	c	c		c	c	1	c	c	c	b	c	b	c	c	Khadkighat	176
c	c	c		c	c	a	c	c	c	c	c	b	c	c	Raulasgaon	177
c	c	c		c	c	b	c	c	c	c	c	b	c	c	Ghargaon	178
c	c	c		c	c	b	c	c	c	c	c	c	c	c	Golangri	179
a	c	c		c	c	b	c	c	c	c	c	c	a	c	Kanadi	180
c	c	c		c	c	b	c	c	c	c	c	c	c	c	Sultanpur	181
c	c	c		c	c	a	c	c	c	c	c	a	c	c	Dhotra	182
															Bavi	183
c	c	c	1	c	c	b	c	c	c	b	c	c	c	c	Devi Babhulgaon	184
c	c	c		c	1	1	1	1	1	c	1	1	c	1	Chausala	185
c	c	c		c	c	1	c	c	c	c	c	c	c	c	Lonighat	186
c	c	c		c	c	c	c	c	c	c	c	c	c	c	Wadhavana	187
c	c	c		c	c	b	c	c	c	c	c	b	1	c	Pimpalgaon Ghat	188
c	c	c		c	c	b	c	c	c	c	c	b	c	c	Manewadi	189
c	c	c		c	c	b	c	c	c	b	c	b	c	c	Ruigavhan	190
c	c	c		c	c	b	c	c	c	b	c	b	c	c	Malewadi	191
c	c	c		c	c	a	c	c	c	c	c	a	c	c	Hingani (BK)	192

Census of India 2011 -**Amenities and**

Name of District:- Bid

Name of CD Block:- Bid

Sr.No.	Name village	Number of Non-Government Medical Amenities available.							Availability of drinking water - Yes / No							
		Charitable non Govt. hospital/Nursing home.	Medical practitioner with MBBS Degree	Medical practitioner with other degree	Medical practitioner with no degree	Traditional practitioner and faith healer .	Medicine Shop	Others	Tap water (Treated/Untreated)	Well water (Covered / Uncovered well)	Hand Pump	Tube wells / Bore well	Spring	River / Canal	Tank / Pond / Lake	Others
1	2	32	33	34	35	36	37	38	39	40	41	42	43	44	45	46
169	Jarud	0	0	1	0	0	0	0	No	Yes	Yes	No	No	No	Yes	No
170	Maujwadi	0	0	0	0	0	0	0	Yes	Yes	No	No	Yes	Yes	Yes	No
171	Borphadi	0	0	1	0	0	0	0	Yes	Yes	Yes	Yes	No	Yes	No	No
172	Anjanwadi	0	0	1	0	0	0	0	Yes	Yes	Yes	Yes	No	Yes	Yes	No
173	Gogalwadi	0	0	0	0	0	0	0	No	Yes	Yes	No	No	No	No	No
174	Dahiwandi															
175	Tandulwadi Ghat	0	0	1	0	0	0	0	Yes	Yes	No	No	No	No	Yes	No
176	Khadkighat	0	0	1	0	0	0	0	No	Yes	Yes	Yes	No	No	No	No
177	Raulasgaon	0	0	1	0	0	0	0	No	Yes	Yes	No	No	Yes	No	No
178	Ghargaon	0	0	0	0	0	0	0	No	Yes	Yes	No	No	Yes	No	No
179	Golangri	0	0	0	0	0	0	0	Yes	Yes	Yes	No	No	No	No	No
180	Kanadi	0	0	1	0	0	0	0	Yes	Yes	Yes	No	No	No	No	No
181	Sultanpur	0	0	0	0	0	0	0	Yes	Yes	Yes	No	No	No	No	No
182	Dhotra	0	0	0	0	0	0	0	No	Yes	Yes	No	No	No	Yes	No
183	Bavi															
184	Devi Babhulgaon	0	0	1	0	0	0	0	No	Yes	Yes	Yes	No	No	No	No
185	Chausala	0	1	1	0	0	1	0	Yes	Yes	Yes	Yes	No	No	Yes	No
186	Lonighat	0	0	1	0	0	0	0	Yes	Yes	No	Yes	No	No	No	No
187	Wadhavana	0	0	0	0	0	0	0	Yes	Yes	Yes	Yes	No	No	Yes	No
188	Pimpalgaon Ghat	0	0	1	0	0	0	0	Yes	Yes	Yes	No	No	Yes	No	No
189	Manewadi	0	0	0	0	0	0	0	Yes	Yes	No	No	No	No	No	No
190	Ruigavhan	0	0	0	0	0	0	0	No	Yes	Yes	No	No	No	No	No
191	Malewadi	0	0	0	0	0	0	0	No	Yes	Yes	No	No	No	No	No
192	Hingani (BK)	0	0	1	0	0	0	0	No	Yes	Yes	Yes	No	Yes	No	No

VILLAGE DIRECTORY

Village Directory

Land use (As in 2009)

Location Code No:- 523

Location Code No:- 0272

Availability of toilet & others Yes / No				Communication and transport facilities (If amenities available code -Yes is given except for Village Pin Code ,If not available within the village , the distance range code viz; a for < 5 Kms, b for 5-10 Kms and c for 10+ kms of nearest place where facility is available is given).							Name village	Sr.No.
Community toilet including bath.	Community toilet excluding bath.	Rural sanitary mart or sanitary hardware outlet available near the village.	Community bio- gas or recycle of waste for productive use.	Post office(PO)	Sub post office (SPO)	Post & Telegraph office (P&TO)	Village Pin Code	Telephones (Land lines)	Public call office (PCO)	Mobile phone coverage		
47	48	49	50	51	52	53	54	55	56	57	2	1
No	No	No	No	a	a	a		Yes	Yes	Yes	Jarud	169
No	No	No	No	a	a	a		Yes	a	Yes	Maujwadi	170
No	No	No	No	c	Yes	c		Yes	Yes	Yes	Borphadi	171
No	No	No	No	b	Yes	b	431126	Yes	Yes	Yes	Anjanwadi	172
No	No	No	No	b	b	b		a	a	Yes	Gogalwadi	173
											Dahiwandi	174
No	No	No	No	a	a	a		Yes	Yes	Yes	Tandulwadi Ghat	175
No	No	No	No	b	Yes	b		Yes	Yes	Yes	Khadkighat	176
No	No	No	No	a	a	a	431126	Yes	Yes	Yes	Raulasgaon	177
No	No	No	No	a	a	a	431126	Yes	a	Yes	Ghargaon	178
No	No	No	No	b	b	b		Yes	a	Yes	Golangri	179
No	No	No	No	c	c	c		Yes	Yes	Yes	Kanadi	180
No	No	No	No	c	c	c		a	a	Yes	Sultanpur	181
No	No	No	No	a	a	a	431126	a	a	Yes	Dhotra	182
											Bavi	183
No	No	No	No	b	Yes	b		Yes	Yes	Yes	Devi Babhulgaon	184
No	Yes	No	No	Yes	c	Yes	431126	Yes	Yes	Yes	Chausala	185
No	No	No	No	c	Yes	c		Yes	Yes	Yes	Lonighat	186
No	No	No	No	b	b	b		Yes	a	Yes	Wadhavana	187
No	No	No	No	b	Yes	b		Yes	Yes	Yes	Pimpalgaon Ghat	188
No	No	No	No	b	b	b		Yes	a	Yes	Manewadi	189
No	No	No	No	c	c	c		a	a	Yes	Ruigavhan	190
No	No	No	No	b	b	b		a	a	Yes	Malewadi	191
No	No	No	No	a	Yes	a		Yes	Yes	Yes	Hingani (BK)	192

**Census of India 2011 -
Amenities and**

Name of District:- Bid

Name of CD Block:- Bid

Sr.No.	Name village	Communication and transport facilities (If amenities available code -Yes is given except for Village Pin Code ,If not available within the village , the distance range code viz; a for < 5 Kms, b for 5-10 Kms and c for 10+ kms of nearest place where facility is available is given).									
		Internet cafes/ Common service centre (CSC)	Private courier facility	Bus service (Public & Private)	Railway stations	Auto/Modified Autos	Taxis and Vans	Tractors	Cycle-pulled rickshaws(Manual & Machine driven)	Carts driven by animals	Sea /River ferry service
1	2	58	59	60	61	62	63	64	65	66	67
169	Jarud	c	c	Yes	c	c	c	c		c	
170	Maujwadi	c	c	Yes	c	b	b	c		c	
171	Borphadi	c	c	Yes	c	b	b	c		c	
172	Anjanwadi	b	b	Yes	c	Yes	Yes	c		c	
173	Gogalwadi	c	c	a	c	a	a	c		c	
174	Dahiwandi										
175	Tandulwadi Ghat	c	c	Yes	c	b	b	c		c	
176	Khadkighat	c	c	Yes	c	a	a	c		c	
177	Raulasgaon	c	c	Yes	c	b	b	c		c	
178	Ghargaon	c	c	Yes	c	b	b	c		c	
179	Golangri	c	c	Yes	c	b	b	c		c	a
180	Kanadi	c	c	Yes	c	b	b	c		c	
181	Sultanpur	c	c	Yes	c	b	b	c		c	
182	Dhotra	c	c	a	c	b	b	c		c	
183	Bavi										
184	Devi Babhulgaon	c	c	Yes	c	b	b	c		c	
185	Chausala	Yes	Yes	Yes	c	Yes	Yes	c		c	
186	Lonighat	c	c	Yes	c	b	b	c		c	
187	Wadhavana	b	b	Yes	c	b	b	c		c	
188	Pimpalgaon Ghat	b	b	Yes	c	b	b	c		c	
189	Manewadi	b	b	Yes	c	b	b	c		c	c
190	Ruigavhan	b	b	Yes	c	b	b	c		c	
191	Malewadi	b	b	Yes	c	b	b	c		c	
192	Hingani (BK)	c	c	Yes	c	b	b	c		c	

VILLAGE DIRECTORY

Village Directory

Land use (As in 2009)

Location Code No:- 523

Location Code No:- 0272

Village connected to highways,village roads, banks & credit societies (If amenities available code -Yes is given, If not available within the village , the distance range code viz; a for < 5 Kms, b for 5-10 Kms and c for 10+ kms of nearest place where facility is available is given).												Name village	Sr.No.
Connected to national highway(NH)	Connected to state highway(SH)	Connected to major district road (MDR)	Connected to others district road	Pucca roads	Kutchcha roads	Water bounded macadam(WBM) roads	Navigable waterway (river/canal)(NW)	Footpaths (FP)	Commercial & Co-operative Banks	ATM	Agricultural Credit Societies		
68	69	70	71	72	73	74	75	76	77	78	79	2	1
c	Yes	Yes	Yes	Yes	Yes	Yes		Yes	c	c	Yes	Jarud	169
c	b	c	b	Yes	Yes	Yes		Yes	c	c	Yes	Maujwadi	170
c	c	c	Yes	Yes	Yes	Yes		Yes	c	c	Yes	Borphadi	171
b	b	b	c	Yes	Yes	Yes		Yes	b	b	Yes	Anjanwati	172
a	a	a	a	Yes	a	Yes		Yes	b	c	a	Gogalwadi	173
												Dahiwandi	174
b	b	b	b	Yes	a	a		Yes	c	c	Yes	Tandulwadi Ghat	175
a	a	a	a	Yes	a	a		Yes	b	c	Yes	Khadkighat	176
Yes	Yes	Yes	b	Yes	Yes	a		Yes	b	b	Yes	Raulasgaon	177
b	b	b	b	Yes	Yes	a		Yes	b	b	Yes	Ghargaon	178
c	b	Yes	Yes	Yes	Yes	Yes		Yes	a	a	Yes	Golangri	179
c	b	b	Yes	Yes	a	a		Yes	c	c	Yes	Kanadi	180
c	b	Yes	Yes	Yes	Yes	Yes		Yes	c	c	a	Sultanpur	181
Yes	b	Yes	Yes	Yes	Yes	Yes		Yes	a	a	a	Dhotra	182
												Bavi	183
b	b	b	b	Yes	Yes	Yes		Yes	b	b	Yes	Devi Babhulgaon	184
Yes	Yes	Yes	Yes	Yes	Yes	Yes		Yes	Yes	Yes	Yes	Chausala	185
c	c	c	Yes	Yes	Yes	Yes		Yes	Yes	c	Yes	Lonighat	186
b	b	b	Yes	Yes	Yes	Yes		Yes	b	b	Yes	Wadhavana	187
b	b	b	Yes	Yes	b	Yes		Yes	b	b	Yes	Pimpalgaon Ghat	188
b	b	b	Yes	Yes	b	Yes		Yes	b	b	Yes	Manewadi	189
a	b	b	Yes	Yes	b	Yes		Yes	b	b	a	Ruigavhan	190
b	b	b	Yes	Yes	Yes	Yes		Yes	b	b	a	Malewadi	191
a	a	a	Yes	Yes	Yes	Yes		Yes	a	a	Yes	Hingani (BK)	192

Census of India 2011 -**Amenities and**

Name of District:- Bid

Name of CD Block:- Bid

Sr.No.	Name village	Availability of miscellaneous facilities (If amenities available code -Yes is given, If not available within the village , the distance range code viz; a for < 5 Kms, b for 5-10 Kms and c for 10+ kms of nearest place where facility is available is given).										
		Self-Help Group (SHG)	Public distribution system (PDS) shop	Mandis / Regular market	Weekly Haat	Agricultural marketing society	Integrated Child Development Scheme (Nutritional Centres)	Anganwadi Centre (Nutritional Centres)	Others (Nutritional Centres)	ASHA (Accredited Social Health Activist)	Community centre with/without TV	Sports Field,
1	2	80	81	82	83	84	85	86	87	88	89	90
169	Jarud	Yes	Yes	c	b	c	Yes	Yes	Yes	Yes	c	c
170	Maujwadi	Yes	Yes	c	b	c	Yes	Yes	Yes	c	c	c
171	Borphadi	Yes	Yes	c	c	c	Yes	Yes	Yes	Yes	c	c
172	Anjanwadi	Yes	Yes	b	b	b	Yes	Yes	Yes	Yes	Yes	c
173	Gogalwadi	a	a	c	b	c	Yes	Yes	Yes	c	c	c
174	Dahiwandi											
175	Tandulwadi Ghat	Yes	a	c	c	c	Yes	Yes	Yes	Yes	c	c
176	Khadkighat	Yes	Yes	c	b	c	Yes	Yes	Yes	Yes	c	c
177	Raulasgaon	Yes	Yes	c	b	c	Yes	Yes	Yes	Yes	c	c
178	Ghargaon	Yes	Yes	c	c	c	Yes	Yes	Yes	c	c	c
179	Golangri	Yes	Yes	c	c	c	Yes	Yes	Yes	c	c	c
180	Kanadi	Yes	Yes	c	c	c	Yes	Yes	Yes	Yes	c	c
181	Sultanpur	Yes	Yes	c	c	c	Yes	Yes	Yes	c	c	c
182	Dhotra	a	a	c	a	a	Yes	Yes	Yes	c	c	c
183	Bavi											
184	Devi Babhulgaon	Yes	a	c	c	c	Yes	Yes	Yes	Yes	c	c
185	Chausala	Yes	Yes	Yes	Yes	c	Yes	Yes	Yes	Yes	Yes	c
186	Lonighat	Yes	Yes	c	c	c	Yes	Yes	Yes	Yes	c	c
187	Wadhavana	Yes	Yes	c	b	b	Yes	Yes	Yes	c	c	c
188	Pimpalgaon Ghat	Yes	Yes	b	b	c	Yes	Yes	Yes	Yes	c	c
189	Manewadi	Yes	Yes	b	b	c	Yes	Yes	Yes	c	c	c
190	Ruigavhan	a	a	b	b	c	Yes	Yes	Yes	c	c	c
191	Malewadi	Yes	a	c	b	c	Yes	Yes	Yes	c	c	c
192	Hingani (BK)	Yes	Yes	c	a	a	Yes	Yes	Yes	Yes	a	a

VILLAGE DIRECTORY

Village Directory

Land use (As in 2009)

Location Code No:- 523

Location Code No:- 0272

Availability of miscellaneous facilities (If amenities available code -Yes is given, If not available within the village , the distance range code viz; a for < 5 Kms, b for 5-10 Kms and c for 10+ kms of nearest place where facility is available is given).							Availability of electricity (Yes/No)				Nearest Town			
Sports Club / Recreation Centre	Cinema / Video Hall	Public Library	Public Reading Room	Newspaper Supply	Assembly Polling station	Birth & Death Registration Office	Power Supply for Domestic Use (ED)	Power Supply for Agricultural Use (EAG)	Power Supply for Commercial Use (EC)	Power Supply for All Uses (EA)	Name	Distance range code i.e. a for < 5 Kms, b for 5-10 Kms and c for 10+ kms .	Name village	Sr.No.
91	92	93	94	95	96	97	98	99	100	101	102	103	2	1
c	c	c	c	Yes	Yes	a	Yes	Yes	Yes	Yes	Bid	c	Jarud	169
c	c	c	c	c	b	Yes	Yes	Yes	Yes	Yes	Bid	c	Maujwadi	170
c	c	c	c	Yes	Yes	a	Yes	Yes	Yes	Yes	Bid	c	Borphadi	171
c	c	c	c	Yes	Yes	Yes	Yes	Yes	Yes	Yes	Bid	c	Anjanwadi	172
c	c	c	c	c	b	a	Yes	Yes	No	No	Bid	c	Gogalwadi	173
													Dahiwadi	174
c	c	c	c	Yes	Yes	a	Yes	Yes	Yes	Yes	Bid	c	Tandulwadi Ghat	175
c	c	c	c	Yes	Yes	Yes	Yes	Yes	Yes	Yes	Bid	c	Khadkighat	176
c	c	c	c	Yes	Yes	Yes	Yes	Yes	Yes	Yes	Bid	c	Raulasgaon	177
c	c	c	c	c	b	Yes	Yes	Yes	Yes	Yes	Bid	c	Ghargaon	178
c	c	c	c	c	b	a	Yes	Yes	Yes	Yes	Bid	c	Golangri	179
c	c	c	c	Yes	Yes	a	Yes	Yes	Yes	Yes	Bid	c	Kanadi	180
c	c	c	c	c	b	Yes	Yes	Yes	No	No	Bid	c	Sultanpur	181
c	c	c	c	c	b	a	Yes	Yes	No	No	Bid	c	Dhotra	182
													Bavi	183
c	c	c	c	Yes	Yes	a	Yes	Yes	Yes	Yes	Bid	c	Devi Babhulgaon	184
c	c	Yes	Yes	Yes	Yes	Yes	Yes	Yes	Yes	Yes	Bid	c	Chausala	185
c	c	Yes	Yes	Yes	Yes	Yes	Yes	Yes	Yes	Yes	Bid	c	Lonighat	186
c	c	c	c	c	b	Yes	Yes	Yes	Yes	Yes	Bid	c	Wadhavana	187
c	c	c	c	Yes	Yes	a	Yes	Yes	Yes	Yes	Bid	c	Pimpalgaon Ghat	188
c	c	c	c	c	b	Yes	Yes	Yes	Yes	Yes	Bid	c	Manewadi	189
c	c	c	c	c	b	a	Yes	Yes	No	No	Bid	c	Ruigavhan	190
c	c	c	c	c	b	a	Yes	Yes	No	No	Bid	c	Malewadi	191
a	a	a	a	Yes	Yes	a	Yes	Yes	Yes	Yes	Bid	c	Hingani (BK)	192

Census of India 2011 -**Amenities and**

Name of District:- Bid

Name of CD Block:- Bid

Sr.No.	Name village	Land Use										
		Area under different types of land use (in hectares rounded up to one decimal place)										
		Forests	Area under Non-agricultural Uses	Barren and Un-cultivable land	Permanent Pastures and Other Grazing Lands	Land Under Miscellaneous Tree Crops etc.	Culturable Waste Land	Fallow lands other than current fallows	Current Fallows	Net Area Sown	Total Irrigated Land Area	Total Un-irrigated Land Area
1	2	104	105	106	107	108	109	110	111	112	113	114
169	Jarud	0	4	23	0	0	11	0	0	809.5	90	719.5
170	Maujwadi	227.4	8	12	31.6	3	10	5.4	4	326.7	30	296.7
171	Borphadi	0	3	103	142	0	0	0	0	1787	60	1727
172	Anjanwadi	0	1.2	101	14.2	0	12.3	0	0	1205.2	700	505.2
173	Gogalwadi	0	7.8	0	0	0	0	0	0	116.6	40.6	76
174	Dahiwandi	0	0	0.7	0	0	4.7	0	0	69.4	54	15.4
175	Tandulwadi Ghat	0	1.9	26.4	0	0	0	0	98.5	504.6	200.4	304.2
176	Khadkighat	0	5.1	25.4	0	0	0	0	89.8	489.4	100.4	389
177	Raulasgaon	0	2.8	6.3	0	0	0	0	0	1005	102	903
178	Ghargaon	0	2.8	23.8	0	0	0	0	0	903.5	34.8	868.7
179	Golangri	0	2	0	0	2	0	5	0	554	125	429
180	Kanadi	0	50	14	0	0	0	0	0	545	115	430
181	Sultanpur	0	19	0	0	0	0	0	0	269	23	246
182	Dhotra	0	2	36	8.9	2	8	4	4	322.8	32	290.8
183	Bavi	0	0	2.2	0.5	0	0	0	0	196.2	0	196.2
184	Devi Babhulgaon	0	8.1	13.3	27.9	4	6	10	20	800.2	59.2	741
185	Chausala	0	7	45.2	0	0	15	16.2	18	1215.9	300	915.9
186	Lonighat	25	1	0	0	0	0	0	0	1615	481	1134
187	Wadhavana	0	2	3	0	0	6	100	100	364	300	64
188	Pimpalgaon Ghat	0	13.7	21.3	0	0	0	0	0	654.7	460	194.7
189	Manewadi	0	4	6.3	0	0	0	0	0	352.5	90	262.5
190	Ruigavhan	0	4.5	10.7	8.2	0	0	0	0	308.4	110	198.4
191	Malewadi	0	1	2	4	0	70	40	27	230	30	200
192	Hingani (BK)	0	4	50.4	37.1	5	4	10	17	858.2	300	558.2

VILLAGE DIRECTORY

Village Directory

Land use (As in 2009)

Location Code No:- 523

Location Code No:- 0272

Land Use					Name of three most important commodities manufactured			Name of Village	Serial Number
Area irrigated by source (in hectare).									
Canals (C)	Wells/Tube-wells(W/TW)	Tanks/Lakes(T/L)	Water Falls(WF)	Others(O)	First	Second	Third		
115	116	117	118	119	120	121	122	2	1
80	10	0	0	0				Jarud	169
0	30	0	0	0				Maujwadi	170
0	60	0	0	0				Borphadi	171
50	650	0	0	0				Anjanwadi	172
0	40.6	0	0	0				Gogalwadi	173
0	54	0	0	0				Dahiwandi	174
0	200.4	0	0	0				Tandulwadi Ghat	175
0	100.4	0	0	0				Khadkighat	176
0	102	0	0	0				Raulasgaon	177
34.8	0	0	0	0				Ghargaon	178
0	125	0	0	0				Golangri	179
0	115	0	0	0				Kanadi	180
0	23	0	0	0				Sultanpur	181
0	32	0	0	0				Dhotra	182
0	0	0	0	0				Bavi	183
0	59.2	0	0	0				Devi Babhulgaon	184
0	260	40	0	0				Chausala	185
104	52	25	300	0				Lonighat	186
40	160	100	0	0				Wadhavana	187
0	300	0	0	160				Pimpalgaon Ghat	188
0	90	0	0	0				Manewadi	189
0	110	0	0	0				Ruigavhan	190
0	30	0	0	0				Malewadi	191
0	275	25	0	0				Hingani (BK)	192

Census of India 2011 -

Amenities and

Name of District:- Bid

Name of CD Block:- Bid

Sr.No.	Name village	Location code no.	Total area of the village (in hectares rounded up to one decimal place)	Total population (2011 census)	Number of households (2011 census)	Number of educational amenities available. (If not available within the village , the distance range code viz; a for < 5 Kms, b for 5-10 Kms and c for 10+ kms of nearest place where facility is available is given).									
						Pre-Primary school (PP)	Primary school (P)	Middle school (M)	Secondary School (S)	Senior Secondary school (SS)	Degree college of arts science & commerce (ASC)	Engineering college(EC)	Medical college (MC)	Management institute (MI)	Polytechnic (Pt)
1	2	3	4	5	6	7	8	9	10	11	12	13	14	15	16
193	Kutewadi	559654	693.8	1109	241	1	2	1	b	b	c	c	c	c	c
194	Hingani Kh.	559655	290.4	1761	358	2	2	1	b	b	b	c	c	c	c
195	Jeba Pimpri	559656	888	962	229	3	1	2	1	b	b	c	c	c	c
196	Chandegaon	559657	283.5	641	135	1	2	a	a	a	c	c	c	c	c
197	Chandani	559658	482.6	366	90	1	1	c	c	c	c	c	a	a	c
198	Palsingan	559659	740	1578	354	2	2	1	1	c	c	c	c	c	c
199	Anandwadi	559660	288	402	82	1	1	1	b	b	b	c	c	c	c
200	Bhandarwadi	559661	467.2	554	135	1	1	1	b	b	b	c	c	c	c
201	Karegavhan	559662	931.1	734	217	1	2	1	c	c	c	c	c	c	c
202	Sonpethwadi	559663	907.9	374	123	1	1	c	c	c	c	c	c	c	c
203	Wadgaon (Kalsambar)	559664	572.4	518	115	1	1	1	b	b	c	c	c	c	c
204	Kalsambar	559665	855.4	1493	309	1	2	1	1	b	b	c	c	c	c
205	Mandavkhel	559666	527.5	488	139	1	1	a	b	b	b	c	c	c	c
206	Jaitalwadi	559667	440	719	124	1	1	a	a	a	b	b	c	c	c
207	Sanapwadi	559668	499.6	423	104	1	1	b	b	c	c	c	c	c	c
208	Nivdungawadi	559669	440	488	136	1	1	b	b	b	b	c	c	c	c
209	Doiphodwadi	559670	286.9	848	197	1	1	1	a	a	c	c	c	c	c
210	Neknoor	559671	3614	13327	2603	2	11	9	4	3	c	c	c	c	c
211	Vaitagwadi	559672	435.7	607	141	2	1	1	a	b	b	c	c	c	c
212	Sawantwadi	559673	264.8	580	139	1	1	a	a	a	a	c	c	c	c
213	Yelambghat	559674	1419	3023	693	2	3	2	1	1	a	a	c	c	c
214	Khardewadi	559675	286	890	202	4	1	1	c	a	a	a	a	a	a
215	Tandalyachiwadi	559676	390	571	140	1	1	a	a	a	b	b	c	c	c
216	Dhavjyachiwadi	559677	382	580	130	1	1	1	a	a	b	c	c	c	c

VILLAGE DIRECTORY

Village Directory

Land use (As in 2009)

Location Code No:- 523

Location Code No:- 0272

Number of educational amenities available. (If not available within the village , the distance range code viz; a for < 5 Kms, b for 5-10 Kms and c for 10+ kms of nearest place where facility is available is given).				Number of Medical Amenities available. (If not available within the village , the distance range code viz; a for < 5 Kms, b for 5-10 Kms and c for 10+ kms of nearest place where facility is available is given).										Name village	Sr.No.	
Vocational training school /ITI	Non-formal training centre (NFTC)	Special school for disabled (SSD)	Others (specify)	Community health centre (CHC)	Primary health centre (PHC)	Primary health sub centre (PHS)	Maternity and child welfare centre (MCW)	T.B. clinic (TBC)	Hospital-allopathic (HA)	Hospital-alternative medicine (HO)	Dispensary (D)	Veterinary hospital (VH)	Mobile health clinic (MHC)			Family welfare centre (FWC)
17	18	19	20	21	22	23	24	25	26	27	28	29	30	31	2	1
c	c	c		c	c	b	c	c	c	c	c	a	c	c	Kutewadi	193
c	c	c		c	c	b	c	c	c	c	c	b	1	c	Hingani Kh.	194
c	c	c		c	c	1	c	c	c	b	c	b	c	c	Jeba Pimpri	195
c	c	c		c	c	a	c	c	c	c	c	c	c	c	Chandegaon	196
c	c	c		c	c	b	c	c	c	c	c	c	c	c	Chandani	197
c	c	c		c	c	b	c	c	c	c	c	c	c	c	Palsingan	198
c	c	c	1	c	c	b	c	c	c	c	c	b	c	c	Anandwadi	199
c	c	c		c	c	b	c	c	c	b	c	c	c	c	Bhandarwadi	200
c	c	c		c	c	b	c	c	c	c	c	c	c	c	Karegavhan	201
c	c	c		c	c	b	c	c	c	c	c	c	c	c	Sonpethwadi	202
c	c	c		c	c	b	c	c	c	c	c	c	c	c	Wadgaon (Kalsambar)	203
c	c	b		c	c	1	c	c	c	b	c	c	c	c	Kalsambar	204
c	c	b		c	c	b	c	c	c	c	c	b	c	c	Mandavkhel	205
c	c	c		c	c	a	c	c	c	c	c	b	c	c	Jaitalwadi	206
c	c	c		c	c	b	c	c	c	c	c	c	c	c	Sanapwadi	207
c	c	c		c	c	b	c	c	c	c	c	b	c	c	Nivdungawadi	208
c	c	c		c	c	b	c	c	c	c	c	b	c	c	Doiphodwadi	209
c	c	c		c	c	1	c	c	c	c	c	c	c	c	Neknoor	210
c	c	b	1	c	c	b	c	c	c	c	c	a	c	c	Vaitagwadi	211
c	c	a		c	c	b	c	c	c	c	c	a	c	c	Sawantwadi	212
c	c	c		c	1	b	1	1	1	c	1	c	c	1	Yelambghat	213
a	c	a		c	c	b	c	c	c	c	c	c	a	c	Khardewadi	214
c	c	c		c	c	b	c	c	c	c	c	c	c	c	Tandalyachiwadi	215
c	c	c		c	c	b	c	c	c	c	c	c	c	c	Dhavjyachiwadi	216

Census of India 2011 -**Amenities and**

Name of District:- Bid

Name of CD Block:- Bid

Sr.No.	Name village	Number of Non-Government Medical Amenities available.							Availability of drinking water - Yes / No							
		Charitable non Govt. hospital/Nursing home.	Medical practitioner with MBBS Degree	Medical practitioner with other degree	Medical practitioner with no degree	Traditional practitioner and faith healer .	Medicine Shop	Others	Tap water (Treated/Untreated)	Well water (Covered / Uncovered well)	Hand Pump	Tube wells / Bore well	Spring	River / Canal	Tank / Pond / Lake	Others
1	2	32	33	34	35	36	37	38	39	40	41	42	43	44	45	46
193	Kutewadi	0	0	1	0	0	0	0	Yes	Yes	Yes	No	No	No	No	No
194	Hingani Kh.	0	0	1	0	0	0	0	No	Yes	No	No	No	No	No	No
195	Jeba Pimpri	0	0	0	0	0	0	0	Yes	Yes	No	Yes	No	Yes	No	No
196	Chandegaon	0	0	0	0	0	0	0	Yes	Yes	Yes	No	No	Yes	No	No
197	Chandani	0	0	0	0	0	0	0	No	Yes	Yes	No	No	Yes	No	No
198	Palsingan	0	0	1	0	0	0	0	No	Yes	Yes	No	No	No	No	No
199	Anandwadi	0	0	0	0	0	0	0	No	Yes	Yes	Yes	No	No	No	No
200	Bhandarwadi	0	0	0	0	0	0	0	No	Yes	Yes	Yes	No	No	No	No
201	Karegavhan	0	0	0	0	0	0	0	No	Yes	Yes	Yes	No	Yes	Yes	No
202	Sonpethwadi	0	0	0	0	0	0	0	Yes	Yes	Yes	Yes	No	Yes	No	No
203	Wadgaon (Kalsambar)	0	0	0	0	0	0	0	No	Yes	Yes	No	No	Yes	No	No
204	Kalsambar	0	0	1	0	0	0	0	Yes	Yes	Yes	No	No	No	No	No
205	Mandavkhel	0	0	0	0	0	0	0	No	Yes	Yes	Yes	No	No	No	No
206	Jaitalwadi	0	0	0	0	0	0	0	No	Yes	Yes	No	No	No	No	No
207	Sanapwadi	0	0	0	0	0	0	0	No	Yes	Yes	Yes	No	Yes	Yes	No
208	Nivdungawadi	0	0	0	0	0	0	0	No	Yes	Yes	Yes	No	No	No	No
209	Doiphodwadi	0	0	0	0	0	0	0	Yes	Yes	Yes	Yes	No	No	No	No
210	Neknoor	0	1	1	0	0	1	0	Yes	Yes	Yes	Yes	No	No	No	No
211	Vaitagwadi	0	0	1	0	0	0	0	Yes	Yes	Yes	No	No	No	No	No
212	Sawantwadi	0	0	0	0	0	0	0	No	Yes	Yes	No	No	No	No	No
213	Yelambghat	0	0	1	0	0	1	0	Yes	Yes	Yes	Yes	No	No	No	No
214	Khardewadi	0	0	0	0	0	0	0	No	Yes	Yes	Yes	No	No	No	No
215	Tandalyachiwadi	0	0	0	0	0	0	0	No	Yes	Yes	Yes	No	No	Yes	No
216	Dhavjachiwadi	0	0	0	0	0	0	0	No	Yes	Yes	Yes	No	No	No	No

VILLAGE DIRECTORY

Village Directory

Land use (As in 2009)

Location Code No:- 523

Location Code No:- 0272

Availability of toilet & others Yes / No				Communication and transport facilities (If amenities available code -Yes is given except for Village Pin Code ,If not available within the village , the distance range code viz; a for < 5 Kms, b for 5-10 Kms and c for 10+ kms of nearest place where facility is available is given).							Name village	Sr.No.
Community toilet including bath.	Community toilet excluding bath.	Rural sanitary mart or sanitary hardware outlet available near the village.	Community bio- gas or recycle of waste for productive use.	Post office(PO)	Sub post office (SPO)	Post & Telegraph office (P&TO)	Village Pin Code	Telephones (Land lines)	Public call office (PCO)	Mobile phone coverage		
47	48	49	50	51	52	53	54	55	56	57	2	1
No	No	No	No	c	c	c		Yes	Yes	Yes	Kutewadi	193
No	No	No	No	b	b	b		Yes	Yes	Yes	Hingani Kh.	194
No	No	No	No	b	Yes	b	431126	Yes	a	Yes	Jeba Pimpri	195
No	No	No	No	c	c	c		a	a	Yes	Chandegaon	196
No	No	No	No	c	c	c		a	a	Yes	Chandani	197
No	No	No	No	b	Yes	b		Yes	Yes	Yes	Palsingan	198
No	No	No	No	b	b	b	431125	b	b	Yes	Anandwadi	199
No	No	No	No	b	b	b		b	b	Yes	Bhandarwadi	200
No	No	No	No	c	c	c		Yes	a	Yes	Karegavhan	201
No	No	No	No	c	c	c		a	a	a	Sonpethwadi	202
No	No	No	No	a	a	a		a	a	Yes	Wadgaon (Kalsambar)	203
No	No	No	No	b	Yes	b	431123	Yes	Yes	Yes	Kalsambar	204
No	No	No	No	b	b	b	431125	b	b	Yes	Mandavkhel	205
No	No	No	No	a	a	a		Yes	a	Yes	Jaitalwadi	206
No	No	No	No	c	c	c		a	a	Yes	Sanapwadi	207
No	No	No	No	b	b	b		b	b	Yes	Nivdungawadi	208
No	No	No	No	c	c	c		Yes	a	Yes	Doiphodwadi	209
Yes	Yes	Yes	No	Yes	c	Yes	431125	Yes	Yes	Yes	Neknoor	210
No	No	No	No	c	c	c	431125	b	b	Yes	Vaitagwadi	211
No	No	No	No	a	a	a	431125	a	a	Yes	Sawantwadi	212
No	Yes	No	No	Yes	c	Yes		Yes	Yes	Yes	Yelambghat	213
No	No	No	No	a	c	a		Yes	a	Yes	Khardewadi	214
No	No	No	No	a	a	a		a	a	Yes	Tandalyachiwadi	215
No	No	No	No	a	a	a		a	a	Yes	Dhavyjachiwadi	216

**Census of India 2011 -
Amenities and**

Name of District:- Bid

Name of CD Block:- Bid

Sr.No.	Name village	Communication and transport facilities (If amenities available code -Yes is given except for Village Pin Code ,If not available within the village , the distance range code viz; a for < 5 Kms, b for 5-10 Kms and c for 10+ kms of nearest place where facility is available is given).									
		Internet cafes/ Common service centre (CSC)	Private courier facility	Bus service (Public & Private)	Railway stations	Auto/Modified Autos	Taxis and Vans	Tractors	Cycle-pulled rickshaws(Manual & Machine driven)	Carts driven by animals	Sea /River ferry service
1	2	58	59	60	61	62	63	64	65	66	67
193	Kutewadi	c	c	Yes	c	c	c	c	c	c	
194	Hingani Kh.	c	c	Yes	c	b	b	c	c	c	
195	Jeba Pimpri	c	c	Yes	c	b	b	c	c	c	
196	Chandegaon	c	c	Yes	c	b	b	c	c	c	
197	Chandani	c	c	a	c	b	b	c	c	c	c
198	Palsingan	c	c	Yes	c	b	b	c	c	c	
199	Anandwadi	c	c	Yes	c	b	b	c	c	c	
200	Bhandarwadi	c	c	Yes	c	b	b	c	c	c	
201	Karegavhan	c	c	Yes	c	b	b	c	c	c	
202	Sonpethwadi	c	c	a	c	b	b	c	c	c	
203	Wadgaon (Kalsambar)	c	c	Yes	c	b	b	c	c	c	
204	Kalsambar	c	c	Yes	c	b	b	c	c	c	
205	Mandavkhel	c	c	Yes	b	b	b	c	c	c	
206	Jaitalwadi	c	c	Yes	c	b	b	c	c	c	
207	Sanapwadi	c	c	a	c	b	b	c	c	c	
208	Nivdungawadi	b	b	a	c	b	b	c	c	c	
209	Doiphodwadi	c	c	Yes	c	b	b	c	c	c	
210	Neknoor	Yes	Yes	Yes	c	Yes	Yes	c	c	c	
211	Vaitagwadi	c	c	Yes	c	b	b	c	c	c	
212	Sawantwadi	c	c	Yes	c	b	b	c	c	c	
213	Yelambghat	c	c	Yes	c	Yes	Yes	c	c	c	
214	Khardewadi	c	c	Yes	c	b	b	c	c	c	
215	Tandalyachiwadi	c	c	Yes	c	b	b	c	c	c	
216	Dhavjyachiwadi	c	c	Yes	c	b	b	c	c	c	

VILLAGE DIRECTORY

Village Directory

Land use (As in 2009)

Location Code No:- 523

Location Code No:- 0272

Village connected to highways,village roads, banks & credit societies (If amenities available code -Yes is given, If not available within the village , the distance range code viz; a for < 5 Kms, b for 5-10 Kms and c for 10+ kms of nearest place where facility is available is given).												Name village	Sr.No.
Connected to national highway(NH)	Connected to state highway(SH)	Connected to major district road (MDR)	Connected to others district road	Pucca roads	Kutchcha roads	Water bounded macadam(WBM) roads	Navigable waterway (river/canal)(NW)	Footpaths (FP)	Commercial & Co-operative Banks	ATM	Agricultural Credit Societies		
68	69	70	71	72	73	74	75	76	77	78	79	2	1
c	c	c	Yes	Yes	Yes	Yes		Yes	c	c	Yes	Kutewadi	193
b	b	b	Yes	Yes	Yes	Yes		Yes	b	b	Yes	Hingani Kh.	194
b	b	b	Yes	Yes	Yes	Yes		Yes	b	b	Yes	Jeba Pimpri	195
c	c	c	c	Yes	a	a		Yes	c	c	a	Chandegaon	196
c	c	c	c	Yes	a	a		Yes	c	c	a	Chandani	197
c	c	c	c	Yes	a	a		Yes	c	c	Yes	Palsingan	198
c	b	b	b	Yes	Yes	Yes		Yes	b	c	b	Anandwadi	199
c	b	b	b	Yes	Yes	Yes		Yes	b	c	b	Bhandarwadi	200
c	c	c	c	Yes	a	a		Yes	c	c	Yes	Karegavhan	201
c	c	c	Yes	Yes	Yes	Yes		Yes	c	c	a	Sonpethwadi	202
b	b	b	b	Yes	Yes	Yes		Yes	b	c	a	Wadgaon (Kalsambar)	203
c	b	b	b	Yes	Yes	Yes		Yes	b	c	Yes	Kalsambar	204
c	b	b	b	Yes	Yes	Yes		Yes	b	c	b	Mandavkhel	205
c	a	a	Yes	Yes	Yes	Yes		Yes	a	b	a	Jaitalwadi	206
b	b	b	Yes	a	Yes	Yes		Yes	a	c	a	Sanapwadi	207
c	b	b	b	Yes	Yes	Yes		Yes	b	b	b	Nivdungawadi	208
c	b	b	Yes	Yes	Yes	Yes		Yes	a	c	Yes	Doiphodwadi	209
Yes	Yes	Yes	Yes	Yes	Yes	Yes		Yes	Yes	c	Yes	Neknoor	210
c	b	c	Yes	Yes	Yes	Yes		Yes	b	b	a	Vaitagwadi	211
c	a	a	Yes	Yes	Yes	Yes		Yes	a	c	a	Sawantwadi	212
c	Yes	Yes	Yes	Yes	Yes	Yes		Yes	c	c	Yes	Yelambghat	213
c	Yes	Yes	Yes	Yes	Yes	a		Yes	a	c	Yes	Khardewadi	214
c	Yes	Yes	Yes	Yes	Yes	a		Yes	a	c	a	Tandalyachiwadi	215
c	Yes	Yes	Yes	Yes	Yes	a		Yes	a	c	a	Dhavjyachiwadi	216

Census of India 2011 -**Amenities and**

Name of District:- Bid

Name of CD Block:- Bid

Sr.No.	Name village	Availability of miscellaneous facilities (If amenities available code -Yes is given, If not available within the village , the distance range code viz; a for < 5 Kms, b for 5-10 Kms and c for 10+ kms of nearest place where facility is available is given).										
		Self-Help Group (SHG)	Public distribution system (PDS) shop	Mandis / Regular market	Weekly Haat	Agricultural marketing society	Integrated Child Development Scheme (Nutritional Centres)	Anganwadi Centre (Nutritional Centres)	Others (Nutritional Centres)	ASHA (Accredited Social Health Activist)	Community centre with/without TV	Sports Field,
1	2	80	81	82	83	84	85	86	87	88	89	90
193	Kutewadi	Yes	Yes	c	b	c	Yes	Yes	Yes	Yes	c	c
194	Hingani Kh.	Yes	Yes	b	b	c	Yes	Yes	Yes	Yes	c	c
195	Jeba Pimpri	Yes	Yes	c	b	b	Yes	Yes	Yes	c	c	c
196	Chandegaon	Yes	Yes	c	c	c	Yes	Yes	Yes	c	c	c
197	Chandani	a	a	b	b	c	Yes	Yes	Yes	c	c	c
198	Palsingan	Yes	a	c	a	c	Yes	Yes	Yes	Yes	c	c
199	Anandwadi	Yes	a	b	b	b	Yes	Yes	Yes	c	c	c
200	Bhandarwadi	Yes	a	b	b	b	Yes	Yes	Yes	c	c	c
201	Karegavhan	Yes	Yes	c	c	c	Yes	Yes	Yes	c	c	c
202	Sonpethwadi	a	a	c	c	c	Yes	Yes	Yes	c	c	c
203	Wadgaon (Kalsambar)	Yes	a	c	c	c	Yes	Yes	Yes	c	c	c
204	Kalsambar	Yes	Yes	b	b	b	Yes	Yes	Yes	Yes	c	c
205	Mandavkhel	Yes	a	b	b	b	Yes	Yes	Yes	c	c	c
206	Jaitalwadi	Yes	a	c	b	b	Yes	Yes	Yes	c	c	c
207	Sanapwadi	a	a	c	c	c	Yes	Yes	Yes	c	c	c
208	Nivdungawadi	a	a	c	b	c	Yes	Yes	Yes	c	c	c
209	Doiphodwadi	Yes	a	c	b	c	Yes	Yes	Yes	c	c	c
210	Neknoor	Yes	Yes	Yes	Yes	Yes	Yes	Yes	Yes	Yes	Yes	Yes
211	Vaitagwadi	Yes	Yes	c	b	b	Yes	Yes	Yes	c	c	c
212	Sawantwadi	Yes	a	a	a	a	Yes	Yes	Yes	c	c	c
213	Yelambghat	Yes	Yes	c	Yes	c	Yes	Yes	Yes	Yes	Yes	c
214	Kharewadi	Yes	Yes	b	b	a	Yes	Yes	Yes	c	c	c
215	Tandalyachiwadi	Yes	Yes	b	b	a	Yes	Yes	Yes	c	c	c
216	Dhavyachiwadi	Yes	Yes	b	b	a	Yes	Yes	Yes	c	c	c

VILLAGE DIRECTORY

Village Directory

Land use (As in 2009)

Location Code No:- 523

Location Code No:- 0272

Availability of miscellaneous facilities (If amenities available code -Yes is given, If not available within the village , the distance range code viz; a for < 5 Kms, b for 5-10 Kms and c for 10+ kms of nearest place where facility is available is given).							Availability of electricity (Yes/No)				Nearest Town			
Sports Club / Recreation Centre	Cinema / Video Hall	Public Library	Public Reading Room	Newspaper Supply	Assembly Polling station	Birth & Death Registration Office	Power Supply for Domestic Use (ED)	Power Supply for Agricultural Use (EAG)	Power Supply for Commercial Use (EC)	Power Supply for All Uses (EA)	Name	Distance range code i.e. a for < 5 Kms, b for 5-10 Kms and c for 10+ kms .	Name village	Sr.No.
91	92	93	94	95	96	97	98	99	100	101	102	103	2	1
c	c	c	c	Yes	Yes	Yes	Yes	Yes	Yes	Yes	Bid	c	Kutewadi	193
c	c	c	c	Yes	Yes	Yes	Yes	Yes	Yes	Yes	Bid	c	Hingani Kh.	194
c	c	c	c	c	b	Yes	Yes	Yes	Yes	Yes	Bid	c	Jeba Pimpri	195
c	c	c	c	c	b	a	Yes	Yes	No	No	Bid	c	Chandegaon	196
c	c	c	c	c	b	a	Yes	Yes	No	No	Bid	c	Chandani	197
c	c	c	c	Yes	Yes	Yes	Yes	Yes	Yes	Yes	Bid	c	Palsingan	198
c	c	c	c	c	b	a	Yes	Yes	No	No	Bid	c	Anandwadi	199
c	c	c	c	b	b	a	Yes	Yes	No	No	Bid	c	Bhandarwadi	200
c	c	c	c	c	b	a	Yes	Yes	Yes	Yes	Bid	c	Karegavhan	201
c	c	c	c	c	b	a	Yes	Yes	No	No	Bid	c	Sonpethwadi	202
c	c	c	c	c	b	a	Yes	Yes	No	No	Bid	c	Wadgaon (Kalsambar)	203
c	c	c	c	Yes	Yes	a	Yes	Yes	Yes	Yes	Bid	c	Kalsambar	204
c	c	c	c	c	b	a	Yes	Yes	No	No	Bid	c	Mandavkhel	205
c	c	c	c	c	b	a	Yes	Yes	Yes	Yes	Bid	c	Jaitalwadi	206
c	c	c	c	b	b	a	Yes	Yes	No	No	Bid	c	Sanapwadi	207
c	c	c	c	b	b	a	Yes	Yes	No	No	Bid	c	Nivdungawadi	208
c	c	c	c	b	b	a	Yes	Yes	Yes	Yes	Bid	c	Doiphodwadi	209
Yes	c	Yes	Yes	Yes	Yes	Yes	Yes	Yes	Yes	Yes	Bid	c	Neknoor	210
c	c	c	c	c	b	Yes	Yes	Yes	No	No	Bid	c	Vaitagwadi	211
c	c	c	c	c	b	a	Yes	Yes	No	No	Bid	c	Sawantwadi	212
c	c	Yes	Yes	Yes	Yes	Yes	Yes	Yes	Yes	Yes	Bid	c	Yelambghat	213
c	c	c	c	c	b	Yes	Yes	Yes	Yes	Yes	Bid	c	Khardewadi	214
c	c	c	c	c	b	a	Yes	Yes	No	No	Bid	c	Tandalyachiwadi	215
c	c	c	c	c	b	a	Yes	Yes	No	No	Bid	c	Dhavjyachiwadi	216

**Census of India 2011 -
Amenities and**

Name of District:- Bid

Name of CD Block:- Bid

Sr.No.	Name village	Land Use										
		Area under different types of land use (in hectares rounded up to one decimal place)										
		Forests	Area under Non-agricultural Uses	Barren and Un-cultivable land	Permanent Pastures and Other Grazing Lands	Land Under Miscellaneous Tree Crops etc.	Culturable Waste Land	Fallow lands other than current fallows	Current Fallows	Net Area Sown	Total Irrigated Land Area	Total Un-irrigated Land Area
1	2	104	105	106	107	108	109	110	111	112	113	114
193	Kutewadi	0	7	18	209	0	0	0	0	459.8	85	374.8
194	Hingani Kh.	0	11.3	6.6	2.8	2	7	7	18	235.8	204	31.8
195	Jeba Pimpri	0	2	26.6	29.6	17.9	3	9	9	790.9	68.4	722.6
196	Chandegaon	0	10.4	6	0	0	0	0	0	267.1	27	240.1
197	Chandani	0	23.4	0	0	0	0	0	0	459.1	23	436.1
198	Palsingan	0	52.2	0	9.8	0	0	0	0	678	67	611
199	Anandwadi	25.1	2.2	10.2	8.2	5.2	2.2	1.2	4	230	0	230
200	Bhandarwadi	15	4	20.1	22	5.1	6	2	3	390	0	390
201	Karegavhan	45	3	54	7	0	90	0	0	732	100	632
202	Sonpethwadi	100	7	5	50	0.6	10	10	10	715.2	200	515.2
203	Wadgaon (Kalsambar)	0	2	5.2	0	0	2	0	3.8	559.4	259	300.4
204	Kalsambar	24	5	25.1	10.1	10.1	5	2	4	770	0	770
205	Mandavkhel	20.1	5.1	30.1	20.1	7	5	2.1	5	433	0	433
206	Jaitalwadi	0	71.2	0	0	0	160	0	0	208.8	30	178.8
207	Sanapwadi	0	2	7	0	0	10	0	0	480.6	167	313.6
208	Nivdungawadi	0	2	380	1.8	9.1	0	0	0	47	30	17
209	Doiphodwadi	0	2.8	4.3	0	0	0	23.6	0	256.2	24	232.2
210	Neknoor	89	102	40	315	50	43	100	200	2674.8	0	2674.8
211	Vaitagwadi	0	4.3	15	0	13.3	12.1	11	10	370	0	370
212	Sawantwadi	0	3	5	0	3	2	7.4	14	230.4	0	230.4
213	Yelambghat	0	580.3	0	0	0	358.2	0	0	480.5	75	405.5
214	Khardewadi	0	22.2	2	2	2	2.2	2	2	251.5	43.9	207.6
215	Tandalyachiwadi	0	24.6	2	12.2	2	2	2	2	343.2	16.2	326.9
216	Dhavjachiwadi	0	3.6	0	0	0	0	0	0	378.4	2.2	376.2

VILLAGE DIRECTORY

Village Directory

Land use (As in 2009)

Location Code No:- 523

Location Code No:- 0272

Land Use					Name of three most important commodities manufactured			Name of Village	Serial Number
Area irrigated by source (in hectare).					First	Second	Third		
Canals (C)	Wells/Tube-wells(W/TW)	Tanks/Lakes(T/L)	Water Falls(WF)	Others(O)					
115	116	117	118	119	120	121	122	2	1
0	85	0	0	0				Kutewadi	193
0	204	0	0	0				Hingani Kh.	194
0	68.4	0	0	0				Jeba Pimpri	195
0	27	0	0	0				Chandegaon	196
0	23	0	0	0				Chandani	197
0	67	0	0	0				Palsingan	198
0	0	0	0	0				Anandwadi	199
0	0	0	0	0				Bhandarwadi	200
0	100	0	0	0	0	Wooden Furniture		Karegavhan	201
0	35	65	0	100	0	Wooden Furniture		Sonpethwadi	202
0	150	0	0	109	0	Wooden Furniture	Metal Work	Wadgaon (Kalsambar)	203
0	0	0	0	0				Kalsambar	204
0	0	0	0	0				Mandavkhel	205
0	30	0	0	0				Jaitalwadi	206
0	157	10	0	0				Sanapwadi	207
0	30	0	0	0				Nivdungawadi	208
0	24	0	0	0				Doiphodwadi	209
0	0	0	0	0	0	Pottery Making	Wooden Furniture	Metal Work	Neknoor
0	0	0	0	0				Vaitagwadi	211
0	0	0	0	0				Sawantwadi	212
0	75	0	0	0				Yelambghat	213
2	35.9	2	2	2				Khardewadi	214
2	10.2	2	0	2				Tandalyachiwadi	215
0	2.2	0	0	0				Dhavjyachiwadi	216

Census of India 2011 -**Amenities and**

Name of District:- Bid

Name of CD Block:- Bid

Sr.No.	Name village	Location code no.	Total area of the village (in hectares rounded up to one decimal place)	Total population (2011 census)	Number of households (2011 census)	Number of educational amenities available. (If not available within the village , the distance range code viz; a for < 5 Kms, b for 5-10 Kms and c for 10+ kms of nearest place where facility is available is given).									
						Pre-Primary school (PP)	Primary school (P)	Middle school (M)	Secondary School (S)	Senior Secondary school (SS)	Degree college of arts science & commerce (ASC)	Engineering college(EC)	Medical college (MC)	Management institute (MI)	Polytechnic (Pt)
1	2	3	4	5	6	7	8	9	10	11	12	13	14	15	16
217	Pandharyachiwadi	559678	363	1250	226	1	2	1	a	a	b	c	c	c	c
218	Chakurwadi	559679	933	1400	337	1	2	1	1	1	b	c	c	c	c
219	Balapur	559680	1144	718	166	1	1	a	c	b	b	c	b	b	b
220	Andhapuri Ghat	559681	502.5	1043	241	1	2	c	a	c	b	c	c	c	c
221	Ambil Wadgaon	559682	619	961	217	1	1	2	1	b	c	c	c	c	c
222	Kumbhari	559683	489.2	722	150	1	1	a	a	a	c	c	c	c	c
223	Sawargaon Ghat	559684	325	571	117	1	1	c	c	c	c	c	c	c	c
224	Satra	559685	605.9	690	190	1	2	a	a	c	c	c	c	c	c
225	Murshadpur(Ghat)	559686	273.5	360	88	1	1	c	a	c	c	c	c	c	c
226	Pothra	559687	768.3	782	181	1	1	1	1	c	c	c	c	c	c
Block T O T A L :			151988.1	277955	59191	359	396	186	74	40	0	0	0	0	0

VILLAGE DIRECTORY

Village Directory

Land use (As in 2009)

Location Code No:- 523

Location Code No:- 0272

Number of educational amenities available. (If not available within the village , the distance range code viz; a for < 5 Kms, b for 5-10 Kms and c for 10+ kms of nearest place where facility is available is given).				Number of Medical Amenities available. (If not available within the village , the distance range code viz; a for < 5 Kms, b for 5-10 Kms and c for 10+ kms of nearest place where facility is available is given).										Name village	Sr.No.	
Vocational training school /ITI	Non-formal training centre (NFTC)	Special school for disabled (SSD)	Others (specify)	Community health centre (CHC)	Primary health centre (PHC)	Primary health sub centre (PHS)	Maternity and child welfare centre (MCW)	T.B. clinic (TBC)	Hospital-allopathic (HA)	Hospital-alternative medicine (HO)	Dispensary (D)	Veterinary hospital (VH)	Mobile health clinic (MHC)			Family welfare centre (FWC)
17	18	19	20	21	22	23	24	25	26	27	28	29	30	31	2	1
c	c	c		c	c	b	c	c	c	c	c	c	c	c	Pandharyachiwadi	217
c	c	c		c	c	b	c	c	c	c	c	c	c	c	Chakurwadi	218
b	b	b		c	c	b	c	c	c	b	c	b	b	c	Balapur	219
c	c	c		c	c	b	c	c	c	c	c	c	c	c	Andhapuri Ghat	220
c	c	c		c	c	1	c	c	c	c	c	c	c	c	Ambil Wadgaon	221
c	c	c		c	c	b	c	c	c	c	c	c	c	c	Kumbhari	222
c	c	c		c	c	b	c	c	c	b	c	b	c	c	Sawargaon Ghat	223
c	c	c		c	c	1	c	c	c	c	c	c	c	c	Satra	224
c	c	c	1	c	c	b	c	c	c	b	c	b	c	c	Murshadpur(Ghat)	225
c	c	c		c	c	b	c	c	c	c	c	c	c	c	Pothra	226
0	0	0	18	0	8	43	8	8	8	0	10	10	10	8	Block T O T A L :	

**Census of India 2011 -
Amenities and**

Name of District:- Bid

Name of CD Block:- Bid

Sr.No.	Name village	Number of Non-Government Medical Amenities available.							Availability of drinking water - Yes / No							
		Charitable non Govt. hospital/Nursing home.	Medical practitioner with MBBS Degree	Medical practitioner with other degree	Medical practitioner with no degree	Traditional practitioner and faith healer .	Medicine Shop	Others	Tap water (Treated/Untreated)	Well water (Covered / Uncovered well)	Hand Pump	Tube wells / Bore well	Spring	River / Canal	Tank / Pond / Lake	Others
1	2	32	33	34	35	36	37	38	39	40	41	42	43	44	45	46
217	Pandharyachiwadi	0	0	1	0	0	0	0	No	Yes	Yes	Yes	No	No	No	No
218	Chakurwadi	0	0	1	0	0	0	0	Yes	Yes	Yes	Yes	No	Yes	Yes	No
219	Balapur	0	0	0	0	0	0	0	No	Yes	Yes	Yes	No	Yes	No	No
220	Andhapuri Ghat	0	0	1	0	0	0	0	No	Yes	Yes	No	No	Yes	Yes	No
221	Ambil Wadgaon	0	0	0	0	0	0	0	No	Yes	Yes	Yes	No	No	No	No
222	Kumbhari	0	0	0	0	0	0	0	No	Yes	Yes	No	No	Yes	No	No
223	Sawargaon Ghat	0	0	0	0	0	0	0	Yes	Yes	Yes	Yes	No	Yes	No	No
224	Satra	0	0	0	0	0	0	0	Yes	Yes	Yes	Yes	No	Yes	No	No
225	Murshadpur(Ghat)	0	0	0	0	0	0	0	No	Yes	Yes	Yes	No	Yes	No	No
226	Pothra	0	0	0	0	0	0	0	No	Yes	Yes	Yes	No	Yes	No	No
Block T O T A L :		0	5	106	0	0	8	0	151	223	205	103	16	98	64	0

VILLAGE DIRECTORY

Village Directory

Land use (As in 2009)

Location Code No:- 523

Location Code No:- 0272

Availability of toilet & others Yes / No				Communication and transport facilities (If amenities available code -Yes is given except for Village Pin Code ,If not available within the village , the distance range code viz; a for < 5 Kms, b for 5-10 Kms and c for 10+ kms of nearest place where facility is available is given).							Name village	Sr.No.
Community toilet including bath.	Community toilet excluding bath.	Rural sanitary mart or sanitary hardware outlet available near the village.	Community bio- gas or recycle of waste for productive use.	Post office(PO)	Sub post office (SPO)	Post & Telegraph office (P&TO)	Village Pin Code	Telephones (Land lines)	Public call office (PCO)	Mobile phone coverage		
47	48	49	50	51	52	53	54	55	56	57	2	1
No	No	No	No	a	a	a		Yes	Yes	Yes	Pandharyachiwadi	217
No	No	No	No	b	Yes	b		Yes	Yes	Yes	Chakurwadi	218
No	No	No	No	c	c	c	431122	Yes	a	Yes	Balapur	219
No	No	No	No	c	Yes	c	431122	Yes	Yes	Yes	Andhapuri Ghat	220
No	No	No	No	b	b	b		Yes	a	Yes	Ambil Wadgaon	221
No	No	No	No	a	a	a	431126	Yes	a	Yes	Kumbhari	222
No	No	No	No	c	c	c	431122	a	a	Yes	Sawargaon Ghat	223
No	No	No	No	c	Yes	c	431122	a	a	Yes	Satra	224
No	No	No	No	c	c	c	431122	a	a	Yes	Murshadpur(Ghat)	225
No	No	No	No	c	Yes	c	431126	Yes	a	Yes	Pothra	226
1	8	1	0	7	43	7	67	151	106	216	Block T O T A L :	

Census of India 2011 -**Amenities and**

Name of District:- Bid

Name of CD Block:- Bid

Sr.No.	Name village	Communication and transport facilities (If amenities available code -Yes is given except for Village Pin Code ,If not available within the village , the distance range code viz; a for < 5 Kms, b for 5-10 Kms and c for 10+ kms of nearest place where facility is available is given).									
		Internet cafes/ Common service centre (CSC)	Private courier facility	Bus service (Public & Private)	Railway stations	Auto/Modified Autos	Taxis and Vans	Tractors	Cycle-pulled rickshaws(Manual & Machine driven)	Carts driven by animals	Sea /River ferry service
1	2	58	59	60	61	62	63	64	65	66	67
217	Pandharyachiwadi	c	c	Yes	c	b	b	c		c	
218	Chakurwadi	c	c	Yes	c	b	b	c		c	
219	Balapur	c	c	Yes	c	b	b	c		c	
220	Andhapuri Ghat	c	c	Yes	c	b	b	c		c	
221	Ambil Wadgaon	c	c	Yes	c	b	b	c		c	
222	Kumbhari	c	c	Yes	c	b	b	c		c	
223	Sawargaon Ghat	c	c	Yes	c	b	b	c		c	
224	Satra	c	c	Yes	c	b	b	c		c	c
225	Murshadpur(Ghat)	c	c	a	c	b	b	c		c	
226	Pothra	c	c	Yes	c	b	b	c		c	
Block T O T A L :		5	5	196	0	30	30	0	0	0	0

VILLAGE DIRECTORY

Village Directory

Land use (As in 2009)

Location Code No:- 523

Location Code No:- 0272

Village connected to highways,village roads, banks & credit societies (If amenities available code -Yes is given, If not available within the village , the distance range code viz; a for < 5 Kms, b for 5-10 Kms and c for 10+ kms of nearest place where facility is available is given).												Name village	Sr.No.
Connected to national highway(NH)	Connected to state highway(SH)	Connected to major district road (MDR)	Connected to others district road	Pucca roads	Kutchcha roads	Water bounded macadam(WBM) roads	Navigable waterway (river/canal)(NW)	Footpaths (FP)	Commercial & Co-operative Banks	ATM	Agricultural Credit Societies		
68	69	70	71	72	73	74	75	76	77	78	79	2	1
c	Yes	Yes	Yes	Yes	Yes	a		Yes	c	c	Yes	Pandharyachiwadi	217
c	Yes	Yes	Yes	Yes	Yes	a		Yes	a	a	Yes	Chakurwadi	218
b	b	b	b	Yes	Yes	Yes		Yes	b	c	Yes	Balapur	219
b	b	b	b	Yes	a	Yes		Yes	b	c	Yes	Andhapuri Ghat	220
b	b	Yes	Yes	Yes	Yes	Yes		Yes	b	c	Yes	Ambil Wadgaon	221
c	b	b	b	Yes	Yes	Yes		Yes	c	c	a	Kumbhari	222
b	b	b	Yes	Yes	a	Yes		Yes	b	c	a	Sawargaon Ghat	223
c	c	c	Yes	Yes	Yes	Yes		Yes	c	c	a	Satra	224
c	c	b	Yes	Yes	a	Yes		Yes	c	c	a	Murshadpur(Ghat)	225
c	b	c	Yes	Yes	Yes	Yes		Yes	c	c	Yes	Pothra	226
13	40	94	154	209	155	171	0	224	7	1	139	Block T O T A L :	

Census of India 2011 -**Amenities and**

Name of District:- Bid

Name of CD Block:- Bid

Sr.No.	Name village	Availability of miscellaneous facilities (If amenities available code -Yes is given, If not available within the village , the distance range code viz; a for < 5 Kms, b for 5-10 Kms and c for 10+ kms of nearest place where facility is available is given).										
		Self-Help Group (SHG)	Public distribution system (PDS) shop	Mandis / Regular market	Weekly Haat	Agricultural marketing society	Integrated Child Development Scheme (Nutritional Centres)	Anganwadi Centre (Nutritional Centres)	Others (Nutritional Centres)	ASHA (Accredited Social Health Activist)	Community centre with/without TV	Sports Field,
1	2	80	81	82	83	84	85	86	87	88	89	90
217	Pandharyachiwadi	Yes	Yes	b	b	a	Yes	Yes	Yes	Yes	c	c
218	Chakurwadi	Yes	Yes	b	b	a	Yes	Yes	Yes	Yes	c	c
219	Balapur	Yes	Yes	b	b	b	Yes	Yes	Yes	c	b	b
220	Andhapuri Ghat	Yes	Yes	c	c	c	Yes	Yes	Yes	Yes	c	c
221	Ambil Wadgaon	Yes	Yes	b	b	c	Yes	Yes	Yes	c	c	c
222	Kumbhari	Yes	Yes	c	c	c	Yes	Yes	Yes	c	c	c
223	Sawargaon Ghat	Yes	Yes	c	c	c	Yes	Yes	Yes	c	c	c
224	Satra	Yes	Yes	c	c	c	Yes	Yes	Yes	c	c	c
225	Murshadpur(Ghat)	a	a	c	c	c	Yes	Yes	Yes	c	c	c
226	Pothra	Yes	a	c	b	c	Yes	Yes	Yes	c	c	c
Block T O T A L :		192	151	5	8	1	223	223	224	105	30	1

VILLAGE DIRECTORY

Village Directory

Land use (As in 2009)

Location Code No:- 523

Location Code No:- 0272

Availability of miscellaneous facilities (If amenities available code -Yes is given, If not available within the village , the distance range code viz; a for < 5 Kms, b for 5-10 Kms and c for 10+ kms of nearest place where facility is available is given).							Availability of electricity (Yes/No)				Nearest Town			
Sports Club / Recreation Centre	Cinema / Video Hall	Public Library	Public Reading Room	Newspaper Supply	Assembly Polling station	Birth & Death Registration Office	Power Supply for Domestic Use (ED)	Power Supply for Agricultural Use (EAG)	Power Supply for Commercial Use (EC)	Power Supply for All Uses (EA)	Name	Distance range code i.e. a for < 5 Kms, b for 5-10 Kms and c for 10+ kms .	Name village	Sr.No.
91	92	93	94	95	96	97	98	99	100	101	102	103	2	1
c	c	c	c	Yes	Yes	a	Yes	Yes	Yes	Yes	Bid	c	Pandharyachiwadi	217
c	c	c	c	Yes	Yes	Yes	Yes	Yes	Yes	Yes	Bid	c	Chakurwadi	218
b	b	b	b	c	b	Yes	Yes	Yes	Yes	Yes	Bid	c	Balapur	219
c	c	c	c	Yes	Yes	a	Yes	Yes	Yes	Yes	Bid	c	Andhapuri Ghat	220
c	c	c	c	c	b	Yes	Yes	Yes	Yes	Yes	Bid	c	Ambil Wadgaon	221
c	c	c	c	c	b	a	Yes	Yes	Yes	Yes	Bid	c	Kumbhari	222
c	c	c	c	c	b	a	Yes	Yes	No	No	Bid	c	Sawargaon Ghat	223
c	c	c	c	c	b	a	Yes	Yes	No	No	Bid	c	Satra	224
c	c	c	c	c	b	a	Yes	Yes	No	No	Bid	c	Murshadpur(Ghat)	225
c	c	c	c	c	b	a	Yes	Yes	Yes	Yes	Bid	c	Pothra	226
1	0	11	11	106	106	111	224	224	151	151		0	0	Block T O T A L :

Census of India 2011 -**Amenities and**

Name of District:- Bid

Name of CD Block:- Bid

Sr.No.	Name village	Land Use											
		Area under different types of land use (in hectares rounded up to one decimal place)											
		Forests	Area under Non-agricultural Uses	Barren and Un-cultivable land	Permanent Pastures and Other Grazing Lands	Land Under Miscellaneous Tree Crops etc.	Culturable Waste Land	Fallow lands other than current fallows	Current Fallows	Net Area Sown	Total Irrigated Land Area	Total Un-irrigated Land Area	
1	2	104	105	106	107	108	109	110	111	112	113	114	
217	Pandharyachiwadi	2	12.5	2	2	3.4	2	2	2	2	335.1	3.2	331.9
218	Chakurwadi	2	2	142.6	10	15.6	2	2	2	2	754.8	265.3	489.5
219	Balapur	0	82.6	5.5	3.2	2.1	1	0	2	2	1047.5	10.4	1037.1
220	Andhapuri Ghat	0	2	16.2	18.2	2.2	0	0	1.5	1.5	462.3	3.4	458.9
221	Ambil Wadgaon	0	11	1.9	33	3.1	1	0	2.2	2.2	566.7	6.3	560.4
222	Kumbhari	0	24.9	1.5	7.9	2.2	0	0	0	0	452.8	10.4	442.4
223	Sawargaon Ghat	0	55	0	0	0	0	0	0	0	270	35	235
224	Satra	0	16.4	0	4.9	2.2	1.1	0	0	0	581.3	41	540.3
225	Murshadpur(Ghat)	0	21.1	0.9	0	1.5	0	0	0	0	249.9	35	214.9
226	Pothra	0	2	35.3	0	3.2	1.4	0	0	0	726.4	4.3	722.1
Block T O T A L :		6113.5	5028.3	5148.5	5168.4	1051.3	4351.9	2244.5	2766.1	120115.4	25496.8	94618.1	

VILLAGE DIRECTORY

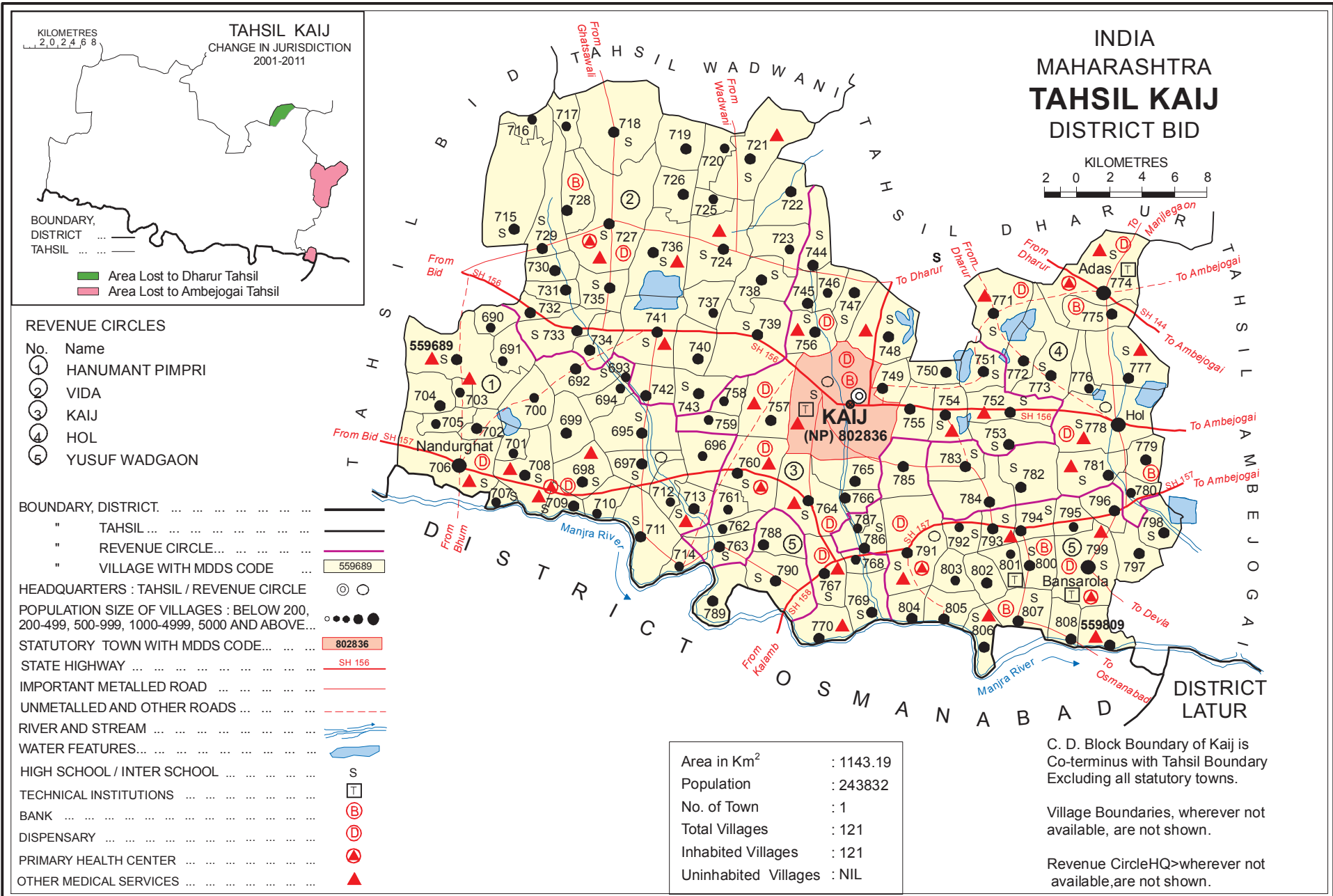
Village Directory

Land use (As in 2009)

Location Code No:- 523

Location Code No:- 0272

Land Use					Name of three most important commodities manufactured			Name of Village	Serial Number
Area irrigated by source (in hectare).									
Canals (C)	Wells/Tube-wells(W/TW)	Tanks/Lakes(T/L)	Water Falls(WF)	Others(O)	First	Second	Third		
115	116	117	118	119	120	121	122	2	1
0	3.2	0	0	0				Pandharyachiwadi	217
65.8	197.5	2	0	0				Chakurwadi	218
0	10.4	0	0	0				Balapur	219
0	3.4	0	0	0				Andhapuri Ghat	220
0	6.3	0	0	0				Ambil Wadgaon	221
0	10.4	0	0	0				Kumbhari	222
0	30	0	0	5				Sawargaon Ghat	223
0	31	5	0	5				Satra	224
0	30	0	0	5				Murshadpur(Ghat)	225
0	4.3	0	0	0				Pothra	226
2321.8	18411.2	2368.8	986					Block T O T A L :	



Alphabetical list of Villages (C. D. Block wise)

Name of the District: Bid

Serial number	Name of village	2011 Census MDDS code number	2001 Census location code number
1	2	3	4

Name of C.D. Block: Kaij

Location code of C.D. Block: 04222

1	Adas	559774	27000803463800
2	Anandgaon	559784	27000803465100
3	Andhle-Wadi	559728	27000803458900
4	Anegaon	559802	27000803466900
5	Arangaon	559742	27000803460300
6	Aurangpur	559795	27000803466200
7	Awasgaon	559800	27000803466700
8	Banegaon	559703	27000803456400
9	Bankaranja	559751	27000803461200
10	Bansarola	559799	27000803466600
11	Bawchi	559803	27000803467000
12	Belgaon	559694	27000803455500
13	Bhalgaon	559805	27000803467200
14	Bhatumba	559753	27000803461400
15	Bhopala	559714	27000803457500
16	Bobdewadi	559765	27000803462700
17	Borgaon Bk.	559711	27000803457200
18	Borisawargaon	559796	27000803466300
19	Chandansawargaon	559752	27000803461300
20	Chincholi Mali	559760	27000803462200
21	Dahifalwadmauli	559715	27000803457600
22	Daithana	559710	27000803457100
23	Daradwadi	559704	27000803456500
24	Deogaon	559729	27000803459000
25	Depewadgaon	559779	27000803464600
26	Dhakanwadi	559705	27000803456600
27	Dhakephal	559755	27000803461600
28	Dhanegaon	559806	27000803467300
29	Dharmala	559746	27000803460700
30	Dhotra	559700	27000803456100
31	Doka	559762	27000803462400
32	Dongaon	559758	27000803462000
33	Ekurka	559692	27000803455300
34	Gadalyachi Wadi	559701	27000803456200

Alphabetical list of Villages (C. D. Block wise)

Name of the District: Bid

Serial number	Name of village	2011 Census MDDS code number	2001 Census location code number
1	2	3	4

Name of C.D. Block: Kaij

Location code of C.D. Block: 04222

35	Gappewadi	559726	27000803458700
36	Ghatewadi	559719	27000803458000
37	Gorwadi	559717	27000803457800
38	Gotegaon	559786	27000803465300
39	Hadgaon	559763	27000803462500
40	Hanumant Pimpri	559697	27000803455800
41	Hol	559778	27000803464200
42	Isthal	559809	27000803467600
43	Jadhav Jawala	559743	27000803460400
44	Janegaon	559750	27000803461100
45	Jawalban	559782	27000803464900
46	Jiwachiwadi	559721	27000803458200
47	Jola	559731	27000803459200
48	Kalam Amba	559773	27000803463500
49	Kalegaon Ghat	559695	27000803455600
50	Kandi Badan	559798	27000803466500
51	Kandi Mali	559756	27000803461800
52	Kaprewadi	559712	27000803457300
53	Kasari	559747	27000803460800
54	Kashidwadi	559725	27000803458600
55	Kaudgaon	559797	27000803466400
56	Kekanwadi	559775	27000803463900
57	Kekat Sarni	559772	27000803463400
58	Kelgaon	559693	27000803455400
59	Kewad	559696	27000803455700
60	Kolhewadi	559723	27000803458400
61	Kordewadi	559718	27000803457900
62	Koregaon	559740	27000803460100
63	Kothi	559737	27000803459800
64	Kumbephal	559754	27000803461500
65	Ladegaon	559781	27000803464800
66	Ladewadgaon	559777	27000803464100
67	Lakha	559789	27000803465600
68	Lavhari	559738	27000803459900

Alphabetical list of Villages (C. D. Block wise)

Name of the District: Bid

Serial number	Name of village	2011 Census MDDS code number	2001 Census location code number
1	2	3	4

Name of C.D. Block: Kaij

Location code of C.D. Block: 04222

69	Malegaon	559767	27000803462900
70	Malewadi	559699	27000803456000
71	Mangwadgaon	559790	27000803465700
72	Massajog	559741	27000803460200
73	Motegaon	559787	27000803465400
74	Mulegaon	559776	27000803464000
75	Mundewadi	559691	27000803455200
76	Nagzari (L)	559722	27000803458300
77	Naholi	559698	27000803455900
78	Naigaon	559807	27000803467400
79	Nandurghat	559706	27000803456700
80	Narewadi	559690	27000803455100
81	Paithan	559793	27000803466000
82	Palaskheda	559780	27000803464700
83	Pathra	559792	27000803465900
84	Pimpalgawhan	559735	27000803459600
85	Pirachiwadi	559716	27000803457700
86	Pisegaon	559749	27000803461000
87	Pitthighat	559707	27000803456800
88	Rajegaon	559709	27000803457000
89	Rameshwarwadi	559702	27000803456300
90	Sabla	559745	27000803460600
91	Sadola	559804	27000803467100
92	Salegaon	559764	27000803462600
93	Sangvi (s)	559734	27000803459500
94	Sarni (Sangvi)	559733	27000803459400
95	Sarni {anandgaon}	559783	27000803465000
96	Sarukwadi	559761	27000803462300
97	Sarul	559732	27000803459300
98	Sasura	559730	27000803459100
99	Satephalwadi	559788	27000803465500
100	Saundana	559808	27000803467500
101	Sawleshwar	559794	27000803466100
102	Shelgaon Ganji	559766	27000803462800

Alphabetical list of Villages (C. D. Block wise)

Name of the District: Bid

Serial number	Name of village	2011 Census MDDS code number	2001 Census location code number
1	2	3	4

Name of C.D. Block: Kaij

Location code of C.D. Block: 04222

103	Shindhi	559736	27000803459700
104	Shirpura	559759	27000803462100
105	Shirurghat	559708	27000803456900
106	Sonesangvi	559769	27000803463100
107	Sonijawla	559785	27000803465200
108	Sukli	559768	27000803463000
109	Surdi	559770	27000803463200
110	Takli	559757	27000803461900
111	Tambwa	559748	27000803460900
112	Tarnali	559744	27000803460500
113	Tukuchiwadi	559720	27000803458100
114	Umri	559739	27000803460000
115	Undri	559771	27000803463300
116	Waghebabhalgaon	559689	27000803455000
117	Wakdi	559801	27000803466800
118	Warapgaon	559713	27000803457400
119	Wida	559727	27000803458800
120	Yewta	559724	27000803458500
121	Yusuf Wadgaon	559791	27000803465800

VILLAGE DIRECTORY
KAIJ C.D.BLOCK

Census of India 2011 -

Amenities and

Name of District:- Bid

Name of CD Block:- Kaij

Sr.No.	Name village	Location code no.	Total area of the village (in hectares rounded up to one decimal place)	Total population (2011 census)	Number of households (2011 census)	Number of educational amenities available. (If not available within the village , the distance range code viz; a for < 5 Kms, b for 5-10 Kms and c for 10+ kms of nearest place where facility is available is given).									
						Pre-Primary school (PP)	Primary school (P)	Middle school (M)	Secondary School (S)	Senior Secondary school (SS)	Degree college of arts science & commerce (ASC)	Engineering college(EC)	Medical college (MC)	Management institute (MI)	Polytechnic (Pt)
1	2	3	4	5	6	7	8	9	10	11	12	13	14	15	16
1	Waghebabhalgaon	559689	2495	3804	881	2	4	3	3	1	b	c	c	c	c
2	Narewadi	559690	453.6	628	130	4	1	a	c	b	c	c	c	c	c
3	Mundewadi	559691	723.8	941	201	1	1	1	b	b	c	c	c	c	c
4	Ekurka	559692	834	1810	376	2	2	1	c	c	c	c	c	c	c
5	Kelgaon	559693	200	767	172	3	1	1	1	c	c	c	c	c	c
6	Belgaon	559694	494.9	789	181	1	1	c	c	c	c	c	c	c	c
7	Kalegaon Ghat	559695	1398.8	1835	475	2	2	2	1	1	c	c	c	c	c
8	Kewad	559696	929	963	234	3	1	1	a	a	c	c	c	c	c
9	Hanumant Pimpri	559697	737	1393	326	1	2	1	1	1	c	c	c	c	c
10	Naholi	559698	909.9	2193	555	1	2	1	1	b	c	b	c	c	c
11	Malewadi	559699	800	1317	269	3	2	1	a	a	c	c	c	c	c
12	Dhotra	559700	888.5	651	126	2	1	a	b	c	b	c	c	c	c
13	Gadalyachi Wadi	559701	397.5	563	118	1	1	a	a	a	b	c	c	c	c
14	Rameshwarwadi	559702	754.5	1420	287	1	2	b	b	b	b	c	c	c	c
15	Banegaon	559703	243	816	181	1	1	1	a	b	b	c	c	c	c
16	Daradwadi	559704	473.9	1026	242	1	1	a	a	b	c	c	c	c	c
17	Dhakanwadi	559705	334.1	770	144	1	1	1	b	b	b	c	c	c	c
18	Nandurghat	559706	2207.6	6910	1450	1	7	3	3	2	c	c	c	c	c
19	Pitthighat	559707	254.1	671	135	4	1	1	1	1	b	c	c	c	c
20	Shirurghat	559708	1013	2605	537	1	3	2	1	b	a	c	c	c	c
21	Rajegaon	559709	343	1107	237	3	1	1	1	c	c	c	c	c	c
22	Daithana	559710	561.8	894	224	1	1	a	a	c	c	c	c	c	c
23	Borgaon Bk.	559711	1462	1869	422	2	2	2	1	1	c	c	c	c	c
24	Kaprewadi	559712	251.7	371	97	1	1	a	a	c	c	c	c	c	c

VILLAGE DIRECTORY

Village Directory

Land use (As in 2009)

Location Code No:- 523

Location Code No:- 0273

Number of educational amenities available. (If not available within the village , the distance range code viz; a for < 5 Kms, b for 5-10 Kms and c for 10+ kms of nearest place where facility is available is given).				Number of Medical Amenities available. (If not available within the village , the distance range code viz; a for < 5 Kms, b for 5-10 Kms and c for 10+ kms of nearest place where facility is available is given).										Name village	Sr.No.	
Vocational training school /ITI	Non-formal training centre (NFTC)	Special school for disabled (SSD)	Others (specify)	Community health centre (CHC)	Primary health centre (PHC)	Primary health sub centre (PHS)	Maternity and child welfare centre (MCW)	T.B. clinic (TBC)	Hospital-allopathic (HA)	Hospital-alternative medicine (HO)	Dispensary (D)	Veterinary hospital (VH)	Mobile health clinic (MHC)			Family welfare centre (FWC)
17	18	19	20	21	22	23	24	25	26	27	28	29	30	31	2	1
c	c	a		c	c	1	c	c	c	b	c	b	c	c	Waghebabhalgaon	1
c	c	c		c	c	b	c	c	c	b	c	b	c	c	Narewadi	2
c	c	c		c	c	c	c	c	c	c	c	c	c	c	Mundewadi	3
c	c	c	1	c	c	b	c	c	c	c	c	b	c	c	Ekurka	4
c	c	c		c	c	b	c	c	c	c	c	c	c	c	Kelgaon	5
c	c	c		c	c	b	c	c	c	c	c	c	c	c	Belgaon	6
c	c	c		c	c	b	c	c	c	c	c	c	c	c	Kalegaon Ghat	7
c	c	c		c	c	c	c	c	c	c	c	c	c	c	Kewad	8
c	c	c	3	c	c	1	c	c	c	c	c	c	c	c	Hanumant Pimpri	9
c	c	c		c	c	1	c	c	c	b	c	b	c	c	Naholi	10
c	c	c		c	c	a	c	c	c	c	c	c	c	c	Malewadi	11
c	c	c		c	c	b	c	c	c	b	c	b	c	c	Dhotra	12
c	c	a		c	c	b	c	c	c	b	c	b	c	c	Gadalyachi Wadi	13
c	c	c		c	c	b	c	c	c	c	c	b	c	c	Rameshwarwadi	14
c	c	c		c	c	1	c	c	c	c	c	b	c	c	Banegaon	15
c	c	c		c	c	b	c	c	c	b	c	c	c	c	Daradwadi	16
c	c	c	1	c	c	b	c	c	c	c	c	c	c	c	Dhakanwadi	17
c	c	c		1	c	1	1	1	1	c	1	c	c	1	Nandurghat	18
c	c	c		c	c	b	c	c	c	b	c	b	c	c	Pitthighat	19
c	c	c	1	c	c	1	c	c	c	a	c	c	c	c	Shirurghat	20
c	c	c		c	1	b	1	1	1	c	1	c	c	1	Rajegaon	21
c	c	c	4	c	c	a	c	c	c	c	c	c	c	c	Daithana	22
c	c	c		c	c	b	c	c	c	c	c	b	c	c	Borgaon Bk.	23
c	c	c		c	c	b	c	c	c	c	c	c	c	c	Kaprewadi	24

Census of India 2011 -**Amenities and**

Name of District:- Bid

Name of CD Block:- Kaij

Sr.No.	Name village	Number of Non-Government Medical Amenities available.							Availability of drinking water - Yes / No							
		Charitable non Govt. hospital/Nursing home.	Medical practitioner with MBBS Degree	Medical practitioner with other degree	Medical practitioner with no degree	Traditional practitioner and faith healer .	Medicine Shop	Others	Tap water (Treated/Untreated)	Well water (Covered / Uncovered well)	Hand Pump	Tube wells / Bore well	Spring	River / Canal	Tank / Pond / Lake	Others
1	2	32	33	34	35	36	37	38	39	40	41	42	43	44	45	46
1	Waghebabhalgaon	0	0	1	0	0	1	0	Yes	Yes	Yes	Yes	No	Yes	Yes	No
2	Narewadi	0	0	0	0	0	0	0	Yes	Yes	Yes	Yes	No	No	No	No
3	Mundewadi	0	0	0	0	0	0	0	Yes	Yes	Yes	Yes	No	Yes	Yes	No
4	Ekurka	0	0	1	0	0	0	0	No	Yes	No	Yes	No	No	Yes	No
5	Kelgaon	0	0	0	0	0	0	0	No	Yes	Yes	Yes	No	No	No	No
6	Belgaon	0	0	0	0	0	0	0	No	Yes	Yes	Yes	No	Yes	Yes	No
7	Kalegaon Ghat	0	0	1	0	0	0	0	Yes	Yes	Yes	Yes	No	No	No	No
8	Kewad	0	0	0	0	0	0	0	Yes	Yes	Yes	Yes	No	Yes	No	No
9	Hanumant Pimpri	0	0	1	0	0	0	0	Yes	Yes	Yes	Yes	No	Yes	No	No
10	Naholi	0	0	1	0	0	0	0	Yes	Yes	Yes	Yes	No	No	No	No
11	Malewadi	0	0	1	0	0	0	0	Yes	Yes	No	No	No	Yes	Yes	No
12	Dhotra	0	0	0	0	0	0	0	No	Yes	Yes	Yes	No	Yes	Yes	No
13	Gadalyachi Wadi	0	0	0	0	0	0	0	Yes	Yes	Yes	Yes	No	No	No	No
14	Rameshwarwadi	0	0	1	0	0	0	0	No	Yes	No	No	No	No	No	No
15	Banegaon	0	0	0	0	0	0	0	Yes	Yes	No	Yes	Yes	Yes	Yes	No
16	Daradwadi	0	0	1	0	0	0	0	No	Yes	Yes	Yes	No	Yes	No	No
17	Dhakanwadi	0	0	0	0	0	0	0	No	Yes	Yes	Yes	No	Yes	No	No
18	Nandurghat	0	1	1	0	0	1	0	Yes	Yes	Yes	Yes	No	Yes	Yes	No
19	Pitthighat	0	0	0	0	0	0	0	Yes	Yes	Yes	Yes	No	No	Yes	No
20	Shirurghat	0	0	1	0	0	0	0	Yes	Yes	Yes	No	No	Yes	No	No
21	Rajegaon	0	0	1	0	0	0	0	Yes	Yes	Yes	Yes	No	Yes	Yes	No
22	Daithana	0	0	0	0	0	0	0	Yes	Yes	No	Yes	Yes	No	Yes	No
23	Borgaon Bk.	0	0	1	0	0	0	0	Yes	Yes	Yes	Yes	No	Yes	Yes	No
24	Kaprewadi	0	0	0	0	0	0	0	No	Yes	Yes	Yes	No	Yes	No	No

VILLAGE DIRECTORY

Village Directory

Land use (As in 2009)

Location Code No:- 523

Location Code No:- 0273

Availability of toilet & others Yes / No				Communication and transport facilities (If amenities available code -Yes is given except for Village Pin Code ,If not available within the village , the distance range code viz; a for < 5 Kms, b for 5-10 Kms and c for 10+ kms of nearest place where facility is available is given).								
Community toilet including bath.	Community toilet excluding bath.	Rural sanitary mart or sanitary hardware outlet available near the village.	Community bio- gas or recycle of waste for productive use.	Post office(PO)	Sub post office (SPO)	Post & Telegraph office (P&TO)	Village Pin Code	Telephones (Land lines)	Public call office (PCO)	Mobile phone coverage	Name village	Sr.No.
47	48	49	50	51	52	53	54	55	56	57	2	1
No	Yes	No	No	Yes	c	Yes		Yes	Yes	Yes	Waghebabhalgaon	1
No	No	No	No	b	c	b	431123	a	a	Yes	Narewadi	2
No	No	No	No	c	c	c	431123	Yes	a	Yes	Mundewadi	3
No	No	No	No	a	a	a		Yes	Yes	Yes	Ekurka	4
No	No	No	No	b	b	b	431123	Yes	a	Yes	Kelgaon	5
No	No	No	No	b	b	b	431123	Yes	a	Yes	Belgaon	6
No	No	No	No	b	Yes	b	431123	Yes	Yes	Yes	Kalegaon Ghat	7
No	No	No	No	a	a	a	431123	Yes	a	Yes	Kewad	8
No	No	No	No	a	a	a	431123	Yes	Yes	Yes	Hanumant Pimpri	9
No	No	No	No	b	Yes	b		Yes	Yes	Yes	Naholi	10
No	No	No	No	c	c	c		Yes	Yes	Yes	Malewadi	11
No	No	No	No	b	b	b		a	a	Yes	Dhotra	12
No	No	No	No	a	a	a		a	a	Yes	Gadalyachi Wadi	13
No	No	No	No	b	b	b	431123	Yes	Yes	Yes	Rameshwarwadi	14
No	No	No	No	c	c	c		Yes	a	Yes	Banegaon	15
No	No	No	No	b	b	b		Yes	Yes	Yes	Daradwadi	16
No	No	No	No	b	b	b	431123	Yes	a	Yes	Dhakanwadi	17
No	Yes	No	No	Yes	c	Yes	431123	Yes	Yes	Yes	Nandurghat	18
No	No	No	No	b	c	b		a	a	Yes	Pitthighat	19
No	No	No	No	b	Yes	b	431126	Yes	Yes	Yes	Shirurghat	20
No	No	No	No	c	c	c		Yes	Yes	Yes	Rajegaon	21
No	No	No	No	c	c	c		Yes	a	Yes	Daithana	22
No	No	No	No	c	Yes	c		Yes	Yes	Yes	Borgaon Bk.	23
No	No	No	No	b	b	b		a	a	Yes	Kaprewadi	24

**Census of India 2011 -
Amenities and**

Name of District:- Bid

Name of CD Block:- Kaij

Sr.No.	Name village	Communication and transport facilities (If amenities available code -Yes is given except for Village Pin Code ,If not available within the village , the distance range code viz; a for < 5 Kms, b for 5-10 Kms and c for 10+ kms of nearest place where facility is available is given).									
		Internet cafes/ Common service centre (CSC)	Private courier facility	Bus service (Public & Private)	Railway stations	Auto/Modified Autos	Taxis and Vans	Tractors	Cycle-pulled rickshaws(Manual & Machine driven)	Carts driven by animals	Sea /River ferry service
1	2	58	59	60	61	62	63	64	65	66	67
1	Waghebabhalgaon	c	c	Yes	c	Yes	Yes	c		c	
2	Narewadi	b	b	Yes	c	b	b	c		c	
3	Mundewadi	c	c	Yes	c	b	b	c		c	
4	Ekurka	c	c	Yes	c	b	b	c		c	
5	Kelgaon	c	c	Yes	c	b	b	c		c	
6	Belgaon	c	c	Yes	c	b	b	c		c	
7	Kalegaon Ghat	c	c	Yes	c	b	b	c		c	
8	Kewad	c	c	Yes	c	b	b	c		c	a
9	Hanumant Pimpri	c	c	Yes	c	b	b	c		c	
10	Naholi	c	c	Yes	c	Yes	Yes	c		c	
11	Malewadi	c	c	Yes	c	b	b	c		c	
12	Dhotra	c	c	Yes	c	b	b	c		c	
13	Gadalyachi Wadi	b	b	Yes	c	b	b	c		c	
14	Rameshwarwadi	c	c	Yes	c	b	b	c		c	
15	Banegaon	c	c	Yes	c	b	b	c		c	
16	Daradwadi	b	b	Yes	c	b	b	c		c	
17	Dhakanwadi	c	c	Yes	c	b	b	c		c	
18	Nandurghat	Yes	Yes	Yes	c	Yes	Yes	c		c	
19	Pitthighat	c	c	Yes	c	b	b	c		c	a
20	Shirurghat	a	a	Yes	c	Yes	Yes	c		c	
21	Rajegaon	c	c	Yes	c	b	b	c		c	
22	Daithana	c	c	Yes	c	b	b	c		c	
23	Borgaon Bk.	c	c	Yes	c	b	b	c		c	
24	Kaprewadi	c	c	a	c	b	b	c		c	

VILLAGE DIRECTORY

Village Directory

Land use (As in 2009)

Location Code No:- 523

Location Code No:- 0273

Village connected to highways,village roads, banks & credit societies (If amenities available code -Yes is given, If not available within the village , the distance range code viz; a for < 5 Kms, b for 5-10 Kms and c for 10+ kms of nearest place where facility is available is given).												Name village	Sr.No.
Connected to national highway(NH)	Connected to state highway(SH)	Connected to major district road (MDR)	Connected to others district road	Pucca roads	Kutchcha roads	Water bounded macadam(WBM) roads	Navigable waterway (river/canal)(NW)	Footpaths (FP)	Commercial & Co-operative Banks	ATM	Agricultural Credit Societies		
68	69	70	71	72	73	74	75	76	77	78	79	2	1
c	b	Yes	Yes	Yes	Yes	Yes		Yes	b	c	Yes	Waghebabhalgaon	1
c	a	a	Yes	Yes	Yes	Yes		Yes	c	c	a	Narewadi	2
c	b	b	Yes	Yes	Yes	Yes		Yes	c	c	a	Mundewadi	3
c	c	c	Yes	Yes	Yes	Yes		Yes	c	c	Yes	Ekurka	4
c	b	b	Yes	Yes	Yes	Yes		Yes	c	c	a	Kelgaon	5
c	b	Yes	Yes	Yes	Yes	a		Yes	b	c	b	Belgaon	6
c	b	b	Yes	Yes	Yes	Yes		Yes	c	c	Yes	Kalegaon Ghat	7
c	Yes	b	Yes	Yes	Yes	Yes		Yes	c	c	a	Kewad	8
c	b	b	b	Yes	Yes	Yes		Yes	a	c	Yes	Hanumant Pimpri	9
c	b	Yes	Yes	Yes	Yes	Yes		Yes	b	c	Yes	Naholi	10
c	b	c	b	Yes	Yes	Yes		Yes	c	c	Yes	Malewadi	11
c	b	c	b	Yes	Yes	Yes		Yes	c	c	a	Dhotra	12
c	b	Yes	Yes	Yes	Yes	Yes		Yes	b	c	b	Gadalyachi Wadi	13
c	c	c	Yes	Yes	Yes	Yes		Yes	c	c	Yes	Rameshwarwadi	14
c	b	b	b	Yes	Yes	Yes		Yes	b	c	Yes	Banegaon	15
b	b	b	Yes	Yes	Yes	Yes		Yes	b	c	Yes	Daradwadi	16
c	c	c	b	Yes	Yes	Yes		Yes	c	c	a	Dhakanwadi	17
c	c	c	Yes	Yes	Yes	Yes		Yes	c	c	Yes	Nandurghat	18
c	b	Yes	Yes	Yes	Yes	Yes		Yes	c	c	a	Pitthighat	19
c	b	b	b	Yes	Yes	Yes		Yes	a	c	Yes	Shirurghat	20
c	c	c	Yes	Yes	Yes	Yes		Yes	b	c	Yes	Rajegaon	21
c	c	c	c	Yes	Yes	Yes		Yes	c	c	a	Daithana	22
c	c	c	c	Yes	Yes	Yes		Yes	b	c	Yes	Borgaon Bk.	23
c	c	c	Yes	Yes	Yes	Yes		Yes	b	c	a	Kaprewadi	24

Census of India 2011 -**Amenities and**

Name of District:- Bid

Name of CD Block:- Kaij

Sr.No.	Name village	Availability of miscellaneous facilities (If amenities available code -Yes is given, If not available within the village , the distance range code viz; a for < 5 Kms, b for 5-10 Kms and c for 10+ kms of nearest place where facility is available is given).										
		Self-Help Group (SHG)	Public distribution system (PDS) shop	Mandis / Regular market	Weekly Haat	Agricultural marketing society	Integrated Child Development Scheme (Nutritional Centres)	Anganwadi Centre (Nutritional Centres)	Others (Nutritional Centres)	ASHA (Accredited Social Health Activist)	Community centre with/without TV	Sports Field,
1	2	80	81	82	83	84	85	86	87	88	89	90
1	Waghebabhalgaon	Yes	Yes	b	Yes	c	Yes	Yes	Yes	Yes	Yes	c
2	Narewadi	Yes	Yes	c	c	c	Yes	Yes	Yes	c	c	c
3	Mundewadi	Yes	Yes	c	c	c	Yes	Yes	Yes	c	c	c
4	Ekurka	Yes	Yes	c	c	c	Yes	Yes	Yes	Yes	c	c
5	Kelgaon	Yes	Yes	c	a	c	Yes	Yes	Yes	c	c	c
6	Belgaon	Yes	Yes	c	b	b	Yes	Yes	Yes	c	c	c
7	Kalegaon Ghat	Yes	Yes	c	c	c	Yes	Yes	Yes	Yes	c	c
8	Kewad	Yes	Yes	c	c	c	Yes	Yes	Yes	c	a	a
9	Hanumant Pimpri	Yes	Yes	c	a	a	Yes	Yes	Yes	Yes	c	c
10	Naholi	Yes	Yes	b	b	b	Yes	Yes	Yes	Yes	Yes	c
11	Malewadi	Yes	Yes	c	c	c	Yes	Yes	Yes	Yes	c	c
12	Dhotra	Yes	Yes	b	b	c	Yes	Yes	Yes	c	c	c
13	Gadalyachi Wadi	Yes	Yes	b	b	b	Yes	Yes	Yes	c	c	c
14	Rameshwarwadi	Yes	Yes	b	c	c	Yes	Yes	Yes	Yes	c	c
15	Banegaon	Yes	Yes	b	b	c	Yes	Yes	Yes	c	c	c
16	Daradwadi	Yes	Yes	c	c	b	Yes	Yes	Yes	Yes	c	c
17	Dhakanwadi	Yes	Yes	b	b	b	Yes	Yes	Yes	c	c	c
18	Nandurghat	Yes	Yes	Yes	Yes	c	Yes	Yes	Yes	Yes	Yes	c
19	Pitthighat	Yes	Yes	c	c	c	Yes	Yes	Yes	c	c	c
20	Shirurghat	Yes	Yes	a	a	c	Yes	Yes	Yes	Yes	Yes	c
21	Rajegaon	Yes	Yes	b	b	c	Yes	Yes	Yes	Yes	b	b
22	Daithana	Yes	Yes	c	c	c	Yes	Yes	Yes	c	c	c
23	Borgaon Bk.	Yes	Yes	b	c	c	Yes	Yes	Yes	Yes	c	c
24	Kaprewadi	a	a	c	c	c	Yes	Yes	Yes	c	c	c

VILLAGE DIRECTORY

Village Directory

Land use (As in 2009)

Location Code No:- 523

Location Code No:- 0273

Availability of miscellaneous facilities (If amenities available code -Yes is given, If not available within the village , the distance range code viz; a for < 5 Kms, b for 5-10 Kms and c for 10+ kms of nearest place where facility is available is given).							Availability of electricity (Yes/No)				Nearest Town			
Sports Club / Recreation Centre	Cinema / Video Hall	Public Library	Public Reading Room	Newspaper Supply	Assembly Polling station	Birth & Death Registration Office	Power Supply for Domestic Use (ED)	Power Supply for Agricultural Use (EAG)	Power Supply for Commercial Use (EC)	Power Supply for All Uses (EA)	Name	Distance range code i.e. a for < 5 Kms, b for 5-10 Kms and c for 10+ kms .	Name village	Sr.No.
91	92	93	94	95	96	97	98	99	100	101	102	103	2	1
c	c	Yes	Yes	Yes	Yes	Yes	Yes	Yes	Yes	Yes	Dharur	c	Waghebabhalgaon	1
c	c	c	c	c	b	Yes	Yes	Yes	No	No	Kaij	c	Narewadi	2
c	c	c	c	c	b	a	Yes	Yes	Yes	Yes	Kaij	c	Mundewadi	3
c	c	c	c	Yes	Yes	Yes	Yes	Yes	Yes	Yes	Kaij	c	Ekurka	4
c	c	c	c	c	b	Yes	Yes	Yes	Yes	Yes	Kaij	c	Kelgaon	5
c	c	c	c	c	b	a	Yes	Yes	Yes	Yes	Kaij	c	Belgaon	6
c	c	c	c	Yes	Yes	Yes	Yes	Yes	Yes	Yes	Kaij	c	Kalegaon Ghat	7
a	a	a	a	c	b	Yes	Yes	Yes	Yes	Yes	Kaij	c	Kewad	8
c	c	c	c	Yes	Yes	a	Yes	Yes	Yes	Yes	Kaij	c	Hanumant Pimpri	9
c	c	c	c	Yes	Yes	Yes	Yes	Yes	Yes	Yes	Dharur	c	Naholi	10
c	c	c	c	Yes	Yes	Yes	Yes	Yes	Yes	Yes	Kaij	c	Malewadi	11
c	c	c	c	c	b	Yes	Yes	Yes	No	No	Kaij	c	Dhotra	12
c	c	c	c	b	b	a	Yes	Yes	No	No	Dharur	c	Gadalyachi Wadi	13
c	c	c	c	Yes	Yes	a	Yes	Yes	Yes	Yes	Kaij	c	Rameshwarwadi	14
c	c	c	c	c	b	Yes	Yes	Yes	Yes	Yes	Kaij	c	Banegaon	15
c	c	c	c	Yes	Yes	a	Yes	Yes	Yes	Yes	Dharur	c	Daradwadi	16
c	c	c	c	c	b	Yes	Yes	Yes	Yes	Yes	Kaij	c	Dhakanwadi	17
c	c	Yes	Yes	Yes	Yes	Yes	Yes	Yes	Yes	Yes	Kaij	c	Nandurghat	18
c	c	c	c	c	b	Yes	Yes	Yes	No	No	Dharur	c	Pitthighat	19
c	c	c	c	Yes	Yes	Yes	Yes	Yes	Yes	Yes	Kaij	c	Shirurghat	20
b	b	b	b	Yes	Yes	Yes	Yes	Yes	Yes	Yes	Dharur	c	Rajegaon	21
c	c	c	c	c	b	Yes	Yes	Yes	Yes	Yes	Kaij	c	Daithana	22
c	c	c	c	Yes	Yes	Yes	Yes	Yes	Yes	Yes	Kaij	c	Borgaon Bk.	23
c	c	c	c	c	b	a	Yes	Yes	No	No	Kaij	c	Kaprewadi	24

Census of India 2011 -**Amenities and**

Name of District:- Bid

Name of CD Block:- Kaij

Sr.No.	Name village	Land Use											
		Area under different types of land use (in hectares rounded up to one decimal place)											
		Forests	Area under Non-agricultural Uses	Barren and Un-cultivable land	Permanent Pastures and Other Grazing Lands	Land Under Miscellaneous Tree Crops etc.	Culturable Waste Land	Fallow lands other than current fallows	Current Fallows	Net Area Sown	Total Irrigated Land Area	Total Un-irrigated Land Area	
1	2	104	105	106	107	108	109	110	111	112	113	114	
1	Waghebabhalgaon	0	40.1	0	0	0	0	0	0	0	2454.9	120	2334.9
2	Narewadi	0	2	1.4	1.1	1.1	0	7.7	0	440.4	147	293.4	
3	Mundewadi	0	3	2.5	0	1.7	1.2	0	15.6	699.9	110	589.9	
4	Ekurka	0	2	0	1.9	0.9	0	9.2	820	0	0	0	
5	Kelgaon	0	2	4.5	4.4	1.4	4.4	0	0	183.3	80.3	103	
6	Belgaon	0	11.6	0.3	2.6	1.2	0	0	0	479.2	160.2	319	
7	Kalegaon Ghat	13.7	22.4	0	4.2	0	22	0	21	1315.5	30	1285.5	
8	Kewad	0	29	0	0	0	0	0	0	900	15	885	
9	Hanumant Pimpri	0	17.2	0	0	0	0	0	0	719.8	25	694.8	
10	Naholi	0	2.3	4.3	0	9.9	16.8	0	0	876.5	292	584.5	
11	Malewadi	0	21.5	0	0	0	1.5	0	0	777	50	727	
12	Dhotra	0	2	0	10.1	0	0	8.7	0	867.7	8.7	859	
13	Gadalyachi Wadi	0	6.2	0	0	0	0	0	0	391.4	129	262.4	
14	Rameshwarwadi	0	2	0	60	31.4	0	0	0	661.1	40	621.1	
15	Banegaon	0	2	0	0	2.9	0	0	0	238.1	220.3	17.8	
16	Daradwadi	0	1.1	1.6	0	0	0	10.6	0	460.6	153	307.6	
17	Dhakanwadi	0	2	0	0	0	0	0	10.6	321.4	20	301.4	
18	Nandurghat	0	2	7.6	0	0	0	83	0	2115	0	2115	
19	Pitthighat	0	1.4	32.5	2.2	9.8	2.9	0	0	205.4	68	137.4	
20	Shirurghat	0	31.9	0	0	0	2.8	0	0	978.3	50	928.3	
21	Rajegaon	0	6	0	0	0	0	0	0	337	37	300	
22	Daithana	6.3	7.2	12.7	6.5	529	0	0	0	0	0	0	
23	Borgaon Bk.	0	11.7	0	0	0	0	0	0	1450.3	70	1380.3	
24	Kaprewadi	0	2	3.7	6.4	16.1	4.4	6.3	7.1	205.6	10.6	195	

VILLAGE DIRECTORY

Village Directory

Land use (As in 2009)

Location Code No:- 523

Location Code No:- 0273

Land Use					Name of three most important commodities manufactured			Name of Village	Serial Number
Area irrigated by source (in hectare).					First	Second	Third		
Canals (C)	Wells/Tube-wells(W/TW)	Tanks/Lakes(T/L)	Water Falls(WF)	Others(O)					
115	116	117	118	119	120	121	122	2	1
10	100	0	0	10	Milk and Milk products			Waghebabhalgaon	1
0	0	147	0	0				Narewadi	2
0	0	110	0	0				Mundewadi	3
0	0	0	0	0				Ekurka	4
0	80.3	0	0	0				Kelgaon	5
0	160.2	0	0	0				Belgaon	6
0	27	0	0	3	Milk and Milk products			Kalegaon Ghat	7
0	13	0	0	2	Milk and Milk products			Kewad	8
0	23	0	0	2	Milk and Milk products			Hanumant Pimpri	9
0	0	292	0	0	Milk and Milk products			Naholi	10
0	30	20	0	0				Malewadi	11
8.7	0	0	0	0				Dhotra	12
0	129	0	0	0	Milk and Milk products			Gadalyachi Wadi	13
0	40	0	0	0				Rameshwarwadi	14
0	220.3	0	0	0				Banegaon	15
0	153	0	0	0	Milk and Milk products			Daradwadi	16
0	20	0	0	0				Dhakanwadi	17
0	0	0	0	0				Nandurghat	18
0	0	68	0	0	Milk and Milk products			Pitthighat	19
0	50	0	0	0	Milk and Milk products			Shirurghat	20
0	30	0	0	7				Rajegaon	21
0	0	0	0	0				Daithana	22
0	70	0	0	0				Borgaon Bk.	23
0	0	10.6	0	0	Milk and Milk products			Kaprewadi	24

Census of India 2011 -

Amenities and

Name of District:- Bid

Name of CD Block:- Kaij

Sr.No.	Name village	Location code no.	Total area of the village (in hectares rounded up to one decimal place)	Total population (2011 census)	Number of households (2011 census)	Number of educational amenities available. (If not available within the village , the distance range code viz; a for < 5 Kms, b for 5-10 Kms and c for 10+ kms of nearest place where facility is available is given).									
						Pre-Primary school (PP)	Primary school (P)	Middle school (M)	Secondary School (S)	Senior Secondary school (SS)	Degree college of arts science & commerce (ASC)	Engineering college(EC)	Medical college (MC)	Management institute (MI)	Polytechnic (Pt)
1	2	3	4	5	6	7	8	9	10	11	12	13	14	15	16
25	Warappaon	559713	1188	1904	432	2	2	2	1	c	c	c	c	c	c
26	Bhopala	559714	487	725	146	3	1	1	b	b	b	c	c	c	c
27	Dahifalwadmavli	559715	2412	3536	759	2	4	1	1	1	c	c	c	c	c
28	Pirachiwadi	559716	492.5	757	163	4	1	a	c	c	c	c	c	c	b
29	Gorwadi	559717	560.1	809	161	1	1	c	c	c	c	c	c	c	c
30	Kordewadi	559718	1850	1801	401	1	2	1	1	c	c	c	c	c	c
31	Ghatewadi	559719	990	1525	263	3	2	1	c	c	c	c	c	c	c
32	Tukuchiwadi	559720	564.8	825	119	3	1	1	a	c	c	c	c	c	c
33	Jiwachiwadi	559721	2157	3507	620	1	4	1	1	c	c	c	c	c	c
34	Nagzari (L)	559722	1229.8	1315	235	5	2	1	c	c	c	c	c	c	c
35	Kolhewadi	559723	482	626	155	1	1	a	c	c	c	c	c	c	c
36	Yewta	559724	1880.1	3545	715	1	4	1	1	c	c	c	c	c	c
37	Kashidwadi	559725	299.4	769	140	4	1	1	c	c	c	c	c	c	c
38	Gappewadi	559726	480.2	1259	262	1	1	1	c	c	c	c	c	c	c
39	Wida	559727	2771	4532	969	2	5	2	2	b	c	c	c	c	c
40	Andhle-Wadi	559728	733	1312	253	5	2	1	c	c	c	c	c	c	c
41	Deogaon	559729	1262	2445	445	1	2	1	1	1	c	c	c	c	c
42	Sasura	559730	519.2	1112	231	3	1	a	a	a	b	c	c	c	c
43	Jola	559731	537	1120	243	1	1	a	a	a	c	c	c	c	c
44	Sarul	559732	426.5	1094	252	1	1	a	a	a	c	c	c	c	c
45	Sarni (Sangvi)	559733	920.4	1454	282	1	2	1	1	1	c	c	c	c	c
46	Sangvi (s)	559734	773.7	1460	332	1	2	a	a	a	c	c	c	c	c
47	Pimpalgawhan	559735	678	1909	434	1	2	2	2	a	c	a	c	c	c
48	Shindhi	559736	1627.4	2292	553	3	2	2	1	1	c	c	c	c	c

VILLAGE DIRECTORY

Village Directory

Land use (As in 2009)

Location Code No:- 523

Location Code No:- 0273

Number of educational amenities available. (If not available within the village , the distance range code viz; a for < 5 Kms, b for 5-10 Kms and c for 10+ kms of nearest place where facility is available is given).				Number of Medical Amenities available. (If not available within the village , the distance range code viz; a for < 5 Kms, b for 5-10 Kms and c for 10+ kms of nearest place where facility is available is given).										Name village	Sr.No.	
Vocational training school /ITI	Non-formal training centre (NFTC)	Special school for disabled (SSD)	Others (specify)	Community health centre (CHC)	Primary health centre (PHC)	Primary health sub centre (PHS)	Maternity and child welfare centre (MCW)	T.B. clinic (TBC)	Hospital-allopathic (HA)	Hospital-alternative medicine (HO)	Dispensary (D)	Veterinary hospital (VH)	Mobile health clinic (MHC)			Family welfare centre (FWC)
17	18	19	20	21	22	23	24	25	26	27	28	29	30	31	2	1
c	c	c		c	c	1	c	c	c	c	c	b	c	c	Warapgaon	25
b	b	b		c	c	b	c	c	c	b	c	c	b	c	Bhopala	26
b	c	c		c	c	1	c	c	c	c	1	c	1	c	Dahifalwadnavli	27
b	b	b		c	c	b	c	c	c	c	c	c	b	c	Pirachiwadi	28
c	c	c		c	c	b	c	c	c	c	c	c	c	c	Gorwadi	29
c	c	c		c	c	b	c	c	c	c	c	c	c	c	Kordewadi	30
c	c	c		c	c	b	c	c	c	c	c	c	c	c	Ghatewadi	31
c	c	c		c	c	b	c	c	c	c	c	c	c	c	Tukuchiwadi	32
c	c	c		c	c	1	c	c	c	c	c	c	c	c	Jiwachiwadi	33
c	c	c		c	c	b	c	c	c	c	c	c	c	c	Nagzari (L)	34
c	c	c		c	c	b	c	c	c	c	c	a	c	c	Kolhwadi	35
c	c	c		c	c	1	c	c	c	c	c	c	c	c	Yewta	36
c	c	c		c	c	b	c	c	c	c	c	c	c	c	Kashidwadi	37
c	c	c		c	c	b	c	c	c	c	c	c	c	c	Gappewadi	38
c	c	c		c	1	1	1	1	1	c	1	1	c	1	Wida	39
c	c	c		c	c	b	c	c	c	c	c	c	c	c	Andhle-Wadi	40
c	c	c		c	c	b	c	c	c	c	c	c	c	c	Deogaon	41
c	c	c		c	c	b	c	c	c	c	c	a	c	c	Sasura	42
c	c	c		c	c	b	c	c	c	b	c	b	c	c	Jola	43
c	c	c		c	c	b	c	c	c	c	c	c	c	c	Sarul	44
c	c	c		c	c	b	c	c	c	c	c	c	c	c	Sarni (Sangvi)	45
c	c	c		c	c	b	c	c	c	c	c	c	c	c	Sangvi (s)	46
c	c	c		c	c	b	c	c	c	c	c	b	c	c	Pimpalgawhan	47
c	c	c		c	c	1	c	c	c	c	c	b	c	c	Shindhi	48

Census of India 2011 -**Amenities and**

Name of District:- Bid

Name of CD Block:- Kaij

Sr.No.	Name village	Number of Non-Government Medical Amenities available.							Availability of drinking water - Yes / No							
		Charitable non Govt. hospital/Nursing home.	Medical practitioner with MBBS Degree	Medical practitioner with other degree	Medical practitioner with no degree	Traditional practitioner and faith healer .	Medicine Shop	Others	Tap water (Treated/Untreated)	Well water (Covered / Uncovered well)	Hand Pump	Tube wells / Bore well	Spring	River / Canal	Tank / Pond / Lake	Others
1	2	32	33	34	35	36	37	38	39	40	41	42	43	44	45	46
25	Warappaon	0	0	1	0	0	0	0	No	Yes	Yes	Yes	No	Yes	Yes	No
26	Bhopala	0	0	0	0	0	0	0	No	Yes	Yes	Yes	No	Yes	Yes	No
27	Dahifalwadmavli	0	0	1	0	0	1	0	Yes	Yes	Yes	No	No	No	No	No
28	Pirachiwadi	0	0	0	0	0	0	0	No	Yes	Yes	No	No	Yes	Yes	No
29	Gorwadi	0	0	0	0	0	0	0	No	Yes	Yes	No	No	Yes	Yes	No
30	Kordewadi	0	0	1	0	0	0	0	No	Yes	Yes	Yes	No	Yes	Yes	No
31	Ghatewadi	0	0	1	0	0	0	0	No	Yes	Yes	Yes	No	Yes	Yes	No
32	Tukuchiwadi	0	0	0	0	0	0	0	Yes	Yes	Yes	Yes	No	Yes	Yes	No
33	Jiwachiwadi	0	0	1	0	0	1	0	Yes	Yes	Yes	Yes	No	Yes	Yes	No
34	Nagzari (L)	0	0	1	0	0	0	0	No	Yes	No	No	No	No	Yes	No
35	Kolhewadi	0	0	0	0	0	0	0	No	Yes	Yes	No	No	No	No	No
36	Yewta	0	0	1	0	0	1	0	Yes	Yes	Yes	Yes	No	Yes	Yes	No
37	Kashidwadi	0	0	0	0	0	0	0	Yes	Yes	Yes	Yes	No	Yes	No	No
38	Gappewadi	0	0	1	0	0	0	0	No	Yes	No	Yes	No	Yes	Yes	No
39	Wida	0	0	1	0	0	1	0	Yes	Yes	Yes	Yes	No	Yes	Yes	No
40	Andhle-Wadi	0	0	1	0	0	0	0	No	Yes	Yes	Yes	No	No	Yes	No
41	Deogaon	0	0	1	0	0	0	0	Yes	Yes	Yes	Yes	No	Yes	Yes	No
42	Sasura	0	0	1	0	0	0	0	No	Yes	Yes	No	No	No	No	No
43	Jola	0	0	1	0	0	0	0	No	Yes	Yes	Yes	No	No	No	No
44	Sarul	0	0	1	0	0	0	0	No	Yes	Yes	No	No	No	Yes	No
45	Sarni (Sangvi)	0	0	1	0	0	0	0	Yes	Yes	Yes	No	No	No	Yes	No
46	Sangvi (s)	0	0	1	0	0	0	0	No	Yes	Yes	No	No	Yes	Yes	No
47	Pimpalgawhan	0	0	1	0	0	0	0	Yes	Yes	Yes	No	No	No	No	No
48	Shindhi	0	0	1	0	0	0	0	Yes	Yes	Yes	Yes	No	No	Yes	No

VILLAGE DIRECTORY

Village Directory

Land use (As in 2009)

Location Code No:- 523

Location Code No:- 0273

Availability of toilet & others Yes / No				Communication and transport facilities (If amenities available code -Yes is given except for Village Pin Code ,If not available within the village , the distance range code viz; a for < 5 Kms, b for 5-10 Kms and c for 10+ kms of nearest place where facility is available is given).							Name village	Sr.No.
Community toilet including bath.	Community toilet excluding bath.	Rural sanitary mart or sanitary hardware outlet available near the village.	Community bio- gas or recycle of waste for productive use.	Post office(PO)	Sub post office (SPO)	Post & Telegraph office (P&TO)	Village Pin Code	Telephones (Land lines)	Public call office (PCO)	Mobile phone coverage		
47	48	49	50	51	52	53	54	55	56	57	2	1
No	No	No	No	b	Yes	b		Yes	Yes	Yes	Warapgaon	25
No	No	No	No	b	b	b		Yes	a	Yes	Bhopala	26
No	Yes	No	No	Yes	c	Yes	431123	Yes	Yes	Yes	Dahifalwadmavli	27
No	No	No	No	c	c	c	431123	Yes	a	Yes	Pirachiwadi	28
No	No	No	No	c	c	c	431123	Yes	a	Yes	Gorwadi	29
No	No	No	No	b	b	b		Yes	Yes	Yes	Kordewadi	30
No	No	No	No	c	c	c	431123	Yes	Yes	Yes	Ghatewadi	31
No	No	No	No	a	a	a	431123	Yes	a	Yes	Tukuchiwadi	32
No	Yes	No	No	Yes	c	Yes	431123	Yes	Yes	Yes	Jiwachiwadi	33
No	No	No	No	c	Yes	c		Yes	Yes	Yes	Nagzari (L)	34
No	No	No	No	a	a	a		a	a	Yes	Kolhewadi	35
No	Yes	No	No	Yes	c	Yes		Yes	Yes	Yes	Yewta	36
No	No	No	No	a	c	a	431123	Yes	a	Yes	Kashidwadi	37
No	No	No	No	c	c	c		Yes	Yes	Yes	Gappewadi	38
No	Yes	No	No	Yes	c	Yes		Yes	Yes	Yes	Wida	39
No	No	No	No	c	Yes	c		Yes	Yes	Yes	Andhle-Wadi	40
No	No	No	No	b	Yes	b		Yes	Yes	Yes	Deogaon	41
No	No	No	No	a	a	a	431123	Yes	Yes	Yes	Sasura	42
No	No	No	No	b	b	b		Yes	Yes	Yes	Jola	43
No	No	No	No	a	a	a		Yes	Yes	Yes	Sarul	44
No	No	No	No	c	Yes	c	431123	Yes	Yes	Yes	Sarni (Sangvi)	45
No	No	No	No	c	c	c		Yes	Yes	Yes	Sangvi (s)	46
No	No	No	No	b	b	b		Yes	Yes	Yes	Pimpalgawhan	47
No	No	No	No	c	Yes	c	431123	Yes	Yes	Yes	Shindhi	48

**Census of India 2011 -
Amenities and**

Name of District:- Bid

Name of CD Block:- Kaij

Sr.No.	Name village	Communication and transport facilities (If amenities available code -Yes is given except for Village Pin Code ,If not available within the village , the distance range code viz; a for < 5 Kms, b for 5-10 Kms and c for 10+ kms of nearest place where facility is available is given).									
		Internet cafes/ Common service centre (CSC)	Private courier facility	Bus service (Public & Private)	Railway stations	Auto/Modified Autos	Taxis and Vans	Tractors	Cycle-pulled rickshaws(Manual & Machine driven)	Carts driven by animals	Sea /River ferry service
1	2	58	59	60	61	62	63	64	65	66	67
25	Warappaon	c	c	Yes	c	b	b	c		c	a
26	Bhopala	b	b	Yes	c	b	b	c		c	
27	Dahifalwadmavli	c	c	Yes	c	Yes	Yes	c		c	
28	Pirachiwadi	c	c	Yes	c	b	b	c		c	
29	Gorwadi	c	c	Yes	c	b	b	c		c	
30	Kordewadi	c	c	Yes	c	b	b	c		c	
31	Ghatewadi	c	c	Yes	c	b	b	c		c	
32	Tukuchiwadi	c	c	Yes	c	b	b	c		c	
33	Jiwachiwadi	c	c	Yes	c	Yes	Yes	c		c	
34	Nagzari (L)	c	c	Yes	c	c	c	c		c	
35	Kolhewadi	c	c	Yes	c	b	b	c		c	
36	Yewta	c	c	Yes	c	Yes	Yes	c		c	
37	Kashidwadi	c	c	Yes	c	b	b	c		c	
38	Gappewadi	c	c	Yes	c	b	b	c		c	
39	Wida	c	c	Yes	c	Yes	Yes	c		c	
40	Andhle-Wadi	c	c	Yes	c	b	b	c		c	
41	Deogaon	c	c	Yes	c	Yes	Yes	c		c	
42	Sasura	c	c	Yes	c	b	b	c		c	c
43	Jola	c	c	Yes	c	b	b	c		c	
44	Sarul	c	c	Yes	c	b	b	c		c	
45	Sarni (Sangvi)	c	c	Yes	c	b	b	c		c	
46	Sangvi (s)	c	c	Yes	c	b	b	c		c	
47	Pimpalgawhan	c	c	Yes	c	b	b	c		c	
48	Shindhi	c	c	Yes	c	Yes	Yes	c		c	

VILLAGE DIRECTORY

Village Directory

Land use (As in 2009)

Location Code No:- 523

Location Code No:- 0273

Village connected to highways,village roads, banks & credit societies (If amenities available code -Yes is given, If not available within the village , the distance range code viz; a for < 5 Kms, b for 5-10 Kms and c for 10+ kms of nearest place where facility is available is given).												Name village	Sr.No.
Connected to national highway(NH)	Connected to state highway(SH)	Connected to major district road (MDR)	Connected to others district road	Pucca roads	Kutchcha roads	Water bounded macadam(WBM) roads	Navigable waterway (river/canal)(NW)	Footpaths (FP)	Commercial & Co-operative Banks	ATM	Agricultural Credit Societies		
68	69	70	71	72	73	74	75	76	77	78	79	2	1
c	c	b	Yes	Yes	Yes	Yes		Yes	b	c	Yes	Warappaon	25
c	c	c	Yes	Yes	Yes	Yes		Yes	b	b	b	Bhopala	26
b	c	c	Yes	Yes	Yes	Yes		Yes	c	c	Yes	Dahifalwadmauli	27
c	b	b	Yes	Yes	Yes	a		Yes	c	c	a	Pirachiwadi	28
c	c	b	Yes	Yes	Yes	Yes		Yes	c	c	a	Gorwadi	29
c	b	b	Yes	Yes	Yes	Yes		Yes	b	c	Yes	Kordewadi	30
c	c	b	Yes	Yes	Yes	Yes		Yes	c	c	Yes	Ghatewadi	31
c	c	c	Yes	Yes	Yes	Yes		Yes	c	c	a	Tukuchiwadi	32
c	c	c	Yes	Yes	Yes	Yes		Yes	c	c	Yes	Jiwachiwadi	33
c	c	c	Yes	Yes	Yes	Yes		Yes	c	c	Yes	Nagzari (L)	34
c	c	c	c	Yes	Yes	Yes		Yes	c	c	a	Kolhewadi	35
c	b	b	Yes	Yes	Yes	Yes		Yes	c	c	Yes	Yewta	36
c	c	c	Yes	Yes	Yes	Yes		Yes	c	c	a	Kashidwadi	37
c	c	b	b	Yes	Yes	Yes		Yes	c	c	Yes	Gappewadi	38
c	b	b	Yes	Yes	Yes	Yes		Yes	c	c	Yes	Wida	39
c	c	c	Yes	Yes	Yes	Yes		Yes	Yes	b	Yes	Andhle-Wadi	40
c	c	Yes	Yes	Yes	a	a		Yes	c	c	Yes	Deogaon	41
c	b	b	Yes	Yes	Yes	Yes		Yes	c	c	Yes	Sasura	42
c	a	a	Yes	Yes	a	Yes		Yes	c	c	Yes	Jola	43
c	a	a	a	Yes	Yes	a		Yes	c	c	Yes	Sarul	44
Yes	Yes	Yes	Yes	Yes	Yes	Yes		Yes	b	c	Yes	Sarni (Sangvi)	45
Yes	Yes	Yes	Yes	Yes	a	a		Yes	c	c	Yes	Sangvi (s)	46
c	a	a	a	Yes	a	a		Yes	c	c	Yes	Pimpalgawhan	47
c	c	Yes	Yes	Yes	Yes	Yes		Yes	c	c	Yes	Shindhi	48

Census of India 2011 -**Amenities and**

Name of District:- Bid

Name of CD Block:- Kaij

Sr.No.	Name village	Availability of miscellaneous facilities (If amenities available code -Yes is given, If not available within the village , the distance range code viz; a for < 5 Kms, b for 5-10 Kms and c for 10+ kms of nearest place where facility is available is given).										
		Self-Help Group (SHG)	Public distribution system (PDS) shop	Mandis / Regular market	Weekly Haat	Agricultural marketing society	Integrated Child Development Scheme (Nutritional Centres)	Anganwadi Centre (Nutritional Centres)	Others (Nutritional Centres)	ASHA (Accredited Social Health Activist)	Community centre with/without TV	Sports Field,
1	2	80	81	82	83	84	85	86	87	88	89	90
25	Warappaon	Yes	a	c	c	c	Yes	Yes	Yes	Yes	c	c
26	Bhopala	Yes	Yes	b	b	b	Yes	Yes	Yes	c	c	c
27	Dahifalwadmavli	Yes	Yes	c	Yes	c	Yes	Yes	Yes	Yes	Yes	c
28	Pirachiwadi	Yes	Yes	b	c	c	Yes	Yes	Yes	c	c	c
29	Gorwadi	Yes	Yes	c	c	c	Yes	Yes	Yes	c	c	c
30	Kordewadi	Yes	Yes	c	b	c	Yes	Yes	Yes	Yes	c	c
31	Ghatewadi	Yes	Yes	c	c	c	Yes	Yes	Yes	Yes	c	c
32	Tukuchiwadi	Yes	Yes	c	c	c	Yes	Yes	Yes	c	c	c
33	Jiwachiwadi	Yes	Yes	c	Yes	c	Yes	Yes	Yes	Yes	Yes	c
34	Nagzari (L)	Yes	Yes	c	b	c	Yes	Yes	Yes	Yes	c	c
35	Kolhewadi	Yes	Yes	c	a	c	Yes	Yes	Yes	c	c	c
36	Yewta	Yes	Yes	b	Yes	c	Yes	Yes	Yes	Yes	Yes	c
37	Kashidwadi	Yes	Yes	c	b	b	Yes	Yes	Yes	c	c	c
38	Gappewadi	Yes	Yes	c	b	c	Yes	Yes	Yes	Yes	c	c
39	Wida	Yes	Yes	c	Yes	c	Yes	Yes	Yes	Yes	Yes	c
40	Andhle-Wadi	Yes	Yes	c	b	c	Yes	Yes	Yes	Yes	c	c
41	Deogaon	Yes	Yes	c	c	c	Yes	Yes	Yes	Yes	Yes	c
42	Sasura	Yes	Yes	b	b	c	Yes	Yes	Yes	Yes	c	c
43	Jola	Yes	Yes	c	c	c	Yes	Yes	Yes	Yes	c	c
44	Sarul	Yes	Yes	c	c	c	Yes	Yes	Yes	Yes	c	c
45	Sarni (Sangvi)	Yes	Yes	c	c	c	Yes	Yes	Yes	Yes	c	c
46	Sangvi (s)	Yes	Yes	c	c	c	Yes	Yes	Yes	Yes	c	c
47	Pimpalgawhan	Yes	Yes	c	b	c	Yes	Yes	Yes	Yes	c	c
48	Shindhi	Yes	Yes	b	b	c	Yes	Yes	Yes	Yes	Yes	c

VILLAGE DIRECTORY

Village Directory

Land use (As in 2009)

Location Code No:- 523

Location Code No:- 0273

Availability of miscellaneous facilities (If amenities available code -Yes is given, If not available within the village , the distance range code viz; a for < 5 Kms, b for 5-10 Kms and c for 10+ kms of nearest place where facility is available is given).							Availability of electricity (Yes/No)				Nearest Town			
Sports Club / Recreation Centre	Cinema / Video Hall	Public Library	Public Reading Room	Newspaper Supply	Assembly Polling station	Birth & Death Registration Office	Power Supply for Domestic Use (ED)	Power Supply for Agricultural Use (EAG)	Power Supply for Commercial Use (EC)	Power Supply for All Uses (EA)	Name	Distance range code i.e. a for < 5 Kms, b for 5-10 Kms and c for 10+ kms .	Name village	Sr.No.
91	92	93	94	95	96	97	98	99	100	101	102	103	2	1
c	c	c	c	Yes	Yes	Yes	Yes	Yes	Yes	Yes	Kaij	c	Warappaon	25
c	c	c	c	c	b	Yes	Yes	Yes	Yes	Yes	Kaij	c	Bhopala	26
c	c	Yes	Yes	Yes	Yes	Yes	Yes	Yes	Yes	Yes	Kaij	c	Dahifalwadmauli	27
c	c	c	c	c	b	Yes	Yes	Yes	Yes	Yes	Dharur	c	Pirachiwadi	28
c	c	c	c	c	b	a	Yes	Yes	Yes	Yes	Kaij	c	Gorwadi	29
c	c	c	c	Yes	Yes	Yes	Yes	Yes	Yes	Yes	Kaij	c	Kordewadi	30
c	c	c	c	Yes	Yes	Yes	Yes	Yes	Yes	Yes	Bid	c	Ghatewadi	31
c	c	c	c	c	b	Yes	Yes	Yes	Yes	Yes	Kaij	c	Tukuchiwadi	32
c	c	Yes	Yes	Yes	Yes	Yes	Yes	Yes	Yes	Yes	Kaij	c	Jiwachiwadi	33
c	c	c	c	Yes	Yes	Yes	Yes	Yes	Yes	Yes	Kaij	c	Nagzari (L)	34
c	c	c	c	c	b	Yes	Yes	Yes	No	No	Kaij	c	Kolhewadi	35
c	c	Yes	Yes	Yes	Yes	Yes	Yes	Yes	Yes	Yes	Kaij	c	Yewta	36
c	c	c	c	c	b	Yes	Yes	Yes	Yes	Yes	Kaij	c	Kashidwadi	37
c	c	c	c	Yes	Yes	a	Yes	Yes	Yes	Yes	Kaij	c	Gappewadi	38
c	c	Yes	Yes	Yes	Yes	Yes	Yes	Yes	Yes	Yes	Kaij	c	Wida	39
c	c	c	c	Yes	Yes	Yes	Yes	Yes	Yes	Yes	Kaij	c	Andhle-Wadi	40
c	c	c	c	Yes	Yes	Yes	Yes	Yes	Yes	Yes	Bid	c	Deogaon	41
c	c	c	c	Yes	Yes	Yes	Yes	Yes	Yes	Yes	Bid	c	Sasura	42
c	c	c	c	Yes	Yes	Yes	Yes	Yes	Yes	Yes	Kaij	c	Jola	43
c	c	c	c	Yes	Yes	Yes	Yes	Yes	Yes	Yes	Kaij	c	Sarul	44
c	c	c	c	Yes	Yes	Yes	Yes	Yes	Yes	Yes	Kaij	c	Sarni (Sangvi)	45
c	c	c	c	Yes	Yes	Yes	Yes	Yes	Yes	Yes	Kaij	c	Sangvi (s)	46
c	c	c	c	Yes	Yes	Yes	Yes	Yes	Yes	Yes	Kaij	c	Pimpalgawhan	47
c	c	c	c	Yes	Yes	Yes	Yes	Yes	Yes	Yes	Dharur	c	Shindhi	48

Census of India 2011 -**Amenities and**

Name of District:- Bid

Name of CD Block:- Kaij

Sr.No.	Name village	Land Use										
		Area under different types of land use (in hectares rounded up to one decimal place)										
		Forests	Area under Non-agricultural Uses	Barren and Un-cultivable land	Permanent Pastures and Other Grazing Lands	Land Under Miscellaneous Tree Crops etc.	Culturable Waste Land	Fallow lands other than current fallows	Current Fallows	Net Area Sown	Total Irrigated Land Area	Total Un-irrigated Land Area
1	2	104	105	106	107	108	109	110	111	112	113	114
25	Warappaon	0	48	0	0	0	4	0	0	1136	96	1040
26	Bhopala	0	2	9.1	3	32.8	8.8	9.2	13.2	408.8	148	260.8
27	Dahifalwadmavli	150.7	77.8	0	0	0	12	0	0	2171.5	45	2126.5
28	Pirachiwadi	10	2	2	29.9	12	12	12	12	400.6	5	395.6
29	Gorwadi	0	2	8.8	0	0	0	0	0	549.3	15	534.3
30	Kordewadi	0	20.9	0	0	0	0	0	0	1829.1	25	1804.1
31	Ghatewadi	0	76.5	0	0	0	0	0	0	913.5	18	895.5
32	Tukuchiwadi	0	1.2	11.8	4.2	0	15	0	0	532.6	30	502.6
33	Jiwachiwadi	0	3	85	56.4	0	0	0	360.4	1652.1	40.2	1611.9
34	Nagzari (L)	0	12.6	2.8	0	0	0	0	0	1214.4	114.4	1100
35	Kolhewadi	0	16.3	0	0	0	16.7	0	0	449	10	439
36	Yewta	0	79.5	0	44.2	0	0	0	91.4	1665	250	1415
37	Kashidwadi	0	2	8.1	0	0	0	0	20	269.3	50	219.3
38	Gappewadi	0	7	0	0	0	0	0	0	473.2	12	461.2
39	Wida	35	2	0	0	0	0	0	0	2734	145	2589
40	Andhle-Wadi	0	56	0	2	0	0	0	0	675	20	655
41	Deogaon	84.8	80.8	0	0	0	35.4	0	0	1061	188.8	872.2
42	Sasura	0	2.1	14.6	0	0	0	0	0	502.5	102.5	400
43	Jola	0	53.8	0	0	0	48	0	0	435.2	73	362.2
44	Sarul	0	1.2	0	2.2	0	0	1.2	10.6	411.4	111.4	300
45	Sarni (Sangvi)	3.4	2	3.9	0	0	5	5	16.6	884.6	82	802.6
46	Sangvi (s)	0	2	5	0	5.7	12	5	10	734	52.6	681.4
47	Pimpalgawhan	2.6	10.8	0	0	2.1	0	0	0	662.5	162.5	500
48	Shindhi	0	74	14	1.5	0	0	0	0	1537.9	60	1477.9

VILLAGE DIRECTORY

Village Directory

Land use (As in 2009)

Location Code No:- 523

Location Code No:- 0273

Land Use					Name of three most important commodities manufactured			Name of Village	Serial Number
Area irrigated by source (in hectare).					First	Second	Third		
Canals (C)	Wells/Tube-wells(W/TW)	Tanks/Lakes(T/L)	Water Falls(WF)	Others(O)				120	121
115	116	117	118	119	120	121	122	2	1
0	96	0	0	0				Warappaon	25
0	0	0	70	78				Bhopala	26
20	25	0	0	0				Dahifalwadmavli	27
0	0	2	1	2				Pirachiwadi	28
0	5	10	0	0				Gorwadi	29
0	25	0	0	0				Kordewadi	30
0	18	0	0	0				Ghatewadi	31
0	5	25	0	0				Tukuchiwadi	32
0	10.2	30	0	0				Jiwachiwadi	33
0	114.4	0	0	0				Nagzari (L)	34
0	10	0	0	0				Kolhewadi	35
0	160	90	0	0				Yewta	36
15	35	0	0	0				Kashidwadi	37
0	12	0	0	0				Gappewadi	38
0	90	0	0	55				Wida	39
0	20	0	0	0				Andhle-Wadi	40
0	52	0	0	136.8				Deogaon	41
0	102.5	0	0	0				Sasura	42
0	73	0	0	0				Jola	43
0	111.4	0	0	0				Sarul	44
0	82	0	0	0				Sarni (Sangvi)	45
0	52.6	0	0	0				Sangvi (s)	46
0	0	162.5	0	0				Pimpalgawhan	47
0	60	0	0	0				Shindhi	48

**Census of India 2011 -
Amenities and**

Name of District:- Bid

Name of CD Block:- Kaij

Sr.No.	Name village	Location code no.	Total area of the village (in hectares rounded up to one decimal place)	Total population (2011 census)	Number of households (2011 census)	Number of educational amenities available. (If not available within the village , the distance range code viz; a for < 5 Kms, b for 5-10 Kms and c for 10+ kms of nearest place where facility is available is given).									
						Pre-Primary school (PP)	Primary school (P)	Middle school (M)	Secondary School (S)	Senior Secondary school (SS)	Degree college of arts science & commerce (ASC)	Engineering college(EC)	Medical college (MC)	Management institute (MI)	Polytechnic (Pt)
1	2	3	4	5	6	7	8	9	10	11	12	13	14	15	16
49	Kothi	559737	380	909	224	3	1	1	c	c	c	c	c	c	c
50	Lavhari	559738	1582	3019	680	2	4	1	1	b	b	b	c	c	b
51	Umri	559739	1717.7	3036	632	5	5	3	1	b	b	b	c	c	c
52	Koregaon	559740	722	1345	313	5	2	1	c	b	c	c	c	c	c
53	Massajog	559741	1545	2450	618	1	2	1	1	c	c	c	c	c	c
54	Arangaon	559742	642	1129	249	3	1	a	a	c	c	c	c	c	c
55	Jadhav Jawala	559743	750.1	1189	276	1	1	1	1	b	c	c	c	c	c
56	Tarnali	559744	773	1562	341	2	2	2	1	b	b	b	b	b	b
57	Sabla	559745	502	1262	298	3	1	1	c	b	b	b	c	c	c
58	Dharmala	559746	379	745	178	1	1	1	a	a	c	c	c	c	b
59	Kasari	559747	617	1577	322	2	2	1	1	b	b	b	c	c	b
60	Tambwa	559748	1417	3207	634	3	4	2	1	1	b	b	b	b	b
61	Pisegaon	559749	700	1957	427	5	2	1	c	a	a	a	a	a	a
62	Janegaon	559750	759	1360	354	3	2	1	a	c	c	c	c	c	c
63	Bankaranja	559751	678.7	2747	577	2	3	1	1	1	b	c	c	c	b
64	Chandansawargaon	559752	1081.3	1810	391	3	2	2	1	c	c	c	c	c	c
65	Bhatumba	559753	800.8	1617	374	3	2	1	1	c	c	c	c	c	c
66	Kumbephal	559754	852	1930	435	3	2	2	1	b	b	b	c	c	b
67	Dhakephal	559755	764	1695	365	3	2	1	b	b	b	b	b	b	b
68	Kandi Mali	559756	922.5	2813	672	3	3	1	1	b	b	c	c	c	c
69	Takli	559757	1244	2872	609	3	3	1	a	b	b	c	c	c	b
70	Dongaon	559758	376.7	829	190	3	1	a	b	b	b	c	c	c	b
71	Shirpura	559759	435.3	845	189	1	1	c	b	b	b	c	c	c	b
72	Chincholi Mali	559760	1982	4154	855	1	4	1	1	b	b	c	c	c	c

VILLAGE DIRECTORY

Village Directory

Land use (As in 2009)

Location Code No:- 523

Location Code No:- 0273

Number of educational amenities available. (If not available within the village , the distance range code viz; a for < 5 Kms, b for 5-10 Kms and c for 10+ kms of nearest place where facility is available is given).				Number of Medical Amenities available. (If not available within the village , the distance range code viz; a for < 5 Kms, b for 5-10 Kms and c for 10+ kms of nearest place where facility is available is given).										Name village	Sr.No.	
Vocational training school /ITI	Non-formal training centre (NFTC)	Special school for disabled (SSD)	Others (specify)	Community health centre (CHC)	Primary health centre (PHC)	Primary health sub centre (PHS)	Maternity and child welfare centre (MCW)	T.B. clinic (TBC)	Hospital-allopathic (HA)	Hospital-alternative medicine (HO)	Dispensary (D)	Veterinary hospital (VH)	Mobile health clinic (MHC)			Family welfare centre (FWC)
17	18	19	20	21	22	23	24	25	26	27	28	29	30	31	2	1
c	c	c		c	c	b	c	c	c	c	c	c	c	c	Kothi	49
b	b	b		c	c	b	c	c	c	c	c	c	b	c	Lavhari	50
c	c	c		c	c	b	c	c	c	c	c	b	c	c	Umri	51
c	c	c		c	c	a	c	c	c	c	c	c	c	c	Koregaon	52
c	c	c		c	c	1	c	c	c	c	c	1	1	c	Massajog	53
c	c	c		c	c	b	c	c	c	c	c	c	c	c	Arangaon	54
c	c	c		c	c	b	c	c	c	c	c	c	c	c	Jadhav Jawala	55
b	b	c		c	c	b	c	c	c	b	c	b	b	c	Tarnali	56
b	b	c		c	c	b	c	c	c	b	c	b	b	c	Sabla	57
b	b	b		c	c	b	c	c	c	b	c	b	b	c	Dharmala	58
b	b	b		c	c	b	c	c	c	b	c	b	b	c	Kasari	59
b	b	b		c	c	1	c	c	c	b	c	b	b	c	Tambwa	60
a	c	a		c	c	a	c	c	c	c	c	a	a	c	Pisegaon	61
c	c	c		c	c	c	c	c	c	c	c	c	c	c	Janegaon	62
b	b	b		c	c	b	c	c	c	b	c	b	b	c	Bankaranja	63
c	c	c		c	c	1	c	c	c	c	c	1	c	c	Chandansawargaon	64
c	c	c		c	c	c	c	c	c	c	c	a	c	c	Bhatumba	65
b	b	b		c	c	1	c	c	c	b	c	b	b	c	Kumbephal	66
b	b	b		c	c	b	c	c	c	b	c	b	b	c	Dhakephal	67
b	b	c		c	c	1	c	c	c	b	1	b	b	c	Kandi Mali	68
b	c	c		c	c	1	c	c	c	b	1	b	b	c	Takli	69
b	b	b		c	c	b	c	c	c	b	c	b	b	c	Dongaon	70
b	b	b		c	c	b	c	c	c	b	c	b	b	c	Shirpura	71
b	c	c		c	1	a	1	1	1	c	1	c	1	1	Chincholi Mali	72

**Census of India 2011 -
Amenities and**

Name of District:- Bid

Name of CD Block:- Kaij

Sr.No.	Name village	Number of Non-Government Medical Amenities available.							Availability of drinking water - Yes / No							
		Charitable non Govt. hospital/Nursing home.	Medical practitioner with MBBS Degree	Medical practitioner with other degree	Medical practitioner with no degree	Traditional practitioner and faith healer .	Medicine Shop	Others	Tap water (Treated/Untreated)	Well water (Covered / Uncovered well)	Hand Pump	Tube wells / Bore well	Spring	River / Canal	Tank / Pond / Lake	Others
1	2	32	33	34	35	36	37	38	39	40	41	42	43	44	45	46
49	Kothi	0	0	0	0	0	0	0	No	Yes	Yes	Yes	No	Yes	Yes	No
50	Lavhari	0	0	1	0	0	1	0	Yes	Yes	Yes	Yes	No	No	No	No
51	Umri	0	0	1	0	0	1	0	Yes	Yes	Yes	No	No	No	No	No
52	Koregaon	0	0	1	0	0	0	0	No	Yes	Yes	Yes	No	Yes	No	No
53	Massajog	0	0	1	0	0	0	0	Yes	Yes	Yes	Yes	No	Yes	Yes	No
54	Arangaon	0	0	1	0	0	0	0	No	Yes	Yes	Yes	No	Yes	No	No
55	Jadhav Jawala	0	0	1	0	0	0	0	No	Yes	Yes	Yes	No	Yes	Yes	No
56	Tarnali	0	0	1	0	0	0	0	Yes	Yes	Yes	Yes	No	No	No	No
57	Sabla	0	0	1	0	0	0	0	Yes	Yes	Yes	Yes	No	No	No	No
58	Dharmala	0	0	0	0	0	0	0	No	Yes	Yes	Yes	No	Yes	No	No
59	Kasari	0	0	1	0	0	0	0	Yes	Yes	Yes	Yes	No	Yes	Yes	No
60	Tambwa	0	0	1	0	0	1	0	Yes	Yes	Yes	Yes	No	No	Yes	No
61	Pisegaon	0	0	1	0	0	0	0	Yes	Yes	Yes	Yes	No	Yes	Yes	No
62	Janegaon	0	0	1	0	0	0	0	No	Yes	Yes	No	No	No	Yes	No
63	Bankaranja	0	0	1	0	0	0	0	Yes	Yes	Yes	Yes	No	Yes	Yes	No
64	Chandansawargaon	0	0	1	0	0	0	0	No	Yes	Yes	Yes	No	No	No	No
65	Bhatumba	0	0	1	0	0	0	0	Yes	Yes	Yes	Yes	No	Yes	No	No
66	Kumbephal	0	0	1	0	0	0	0	Yes	Yes	Yes	Yes	No	Yes	Yes	No
67	Dhakephal	0	0	1	0	0	0	0	No	Yes	Yes	No	No	No	No	No
68	Kandi Mali	0	0	1	0	0	0	0	Yes	Yes	Yes	Yes	No	No	No	No
69	Takli	0	0	1	0	0	0	0	Yes	Yes	Yes	No	No	No	No	No
70	Dongaon	0	0	0	0	0	0	0	No	Yes	Yes	Yes	No	No	No	No
71	Shirpura	0	0	0	0	0	0	0	No	Yes	Yes	Yes	No	No	No	No
72	Chincholi Mali	0	0	1	0	0	1	0	Yes	Yes	Yes	No	No	No	No	No

VILLAGE DIRECTORY

Village Directory

Land use (As in 2009)

Location Code No:- 523

Location Code No:- 0273

Availability of toilet & others Yes / No				Communication and transport facilities (If amenities available code -Yes is given except for Village Pin Code ,If not available within the village , the distance range code viz; a for < 5 Kms, b for 5-10 Kms and c for 10+ kms of nearest place where facility is available is given).								
Community toilet including bath.	Community toilet excluding bath.	Rural sanitary mart or sanitary hardware outlet available near the village.	Community bio- gas or recycle of waste for productive use.	Post office(PO)	Sub post office (SPO)	Post & Telegraph office (P&TO)	Village Pin Code	Telephones (Land lines)	Public call office (PCO)	Mobile phone coverage	Name village	Sr.No.
47	48	49	50	51	52	53	54	55	56	57	2	1
No	No	No	No	b	b	b	431123	Yes	a	Yes	Kothi	49
No	Yes	No	No	Yes	c	Yes		Yes	Yes	Yes	Lavhari	50
No	Yes	No	No	Yes	c	Yes		Yes	Yes	Yes	Umri	51
No	No	No	No	c	Yes	c		Yes	Yes	Yes	Koregaon	52
No	No	No	No	c	Yes	c	431123	Yes	Yes	Yes	Massajog	53
No	No	No	No	c	c	c		Yes	Yes	Yes	Arangaon	54
No	No	No	No	c	Yes	c		Yes	Yes	Yes	Jadhav Jawala	55
No	No	No	No	b	b	b		Yes	Yes	Yes	Tarnali	56
No	No	No	No	b	b	b		Yes	Yes	Yes	Sabla	57
No	No	No	No	b	Yes	b		Yes	a	Yes	Dharmala	58
No	No	No	No	a	a	a		Yes	Yes	Yes	Kasari	59
No	Yes	No	No	Yes	c	Yes	431123	Yes	Yes	Yes	Tambwa	60
No	No	No	No	a	Yes	a		Yes	Yes	Yes	Pisegaon	61
No	No	No	No	c	c	c		Yes	Yes	Yes	Janegaon	62
No	No	No	No	b	b	b		Yes	Yes	Yes	Bankaranja	63
No	No	No	No	b	Yes	b	431123	Yes	Yes	Yes	Chandansawargaon	64
No	No	No	No	a	a	a		Yes	Yes	Yes	Bhatumba	65
No	No	No	No	b	Yes	b	421123	Yes	Yes	Yes	Kumbephal	66
No	No	No	No	b	b	b		Yes	Yes	Yes	Dhakephal	67
No	No	No	No	a	a	a		Yes	Yes	Yes	Kandi Mali	68
No	No	No	No	b	Yes	b	431123	Yes	Yes	Yes	Takli	69
No	No	No	No	b	b	b		Yes	a	Yes	Dongaon	70
No	No	No	No	b	b	b		Yes	a	Yes	Shirpura	71
No	Yes	No	No	Yes	c	Yes	431123	Yes	Yes	Yes	Chincholi Mali	72

**Census of India 2011 -
Amenities and**

Name of District:- Bid

Name of CD Block:- Kaij

Sr.No.	Name village	Communication and transport facilities (If amenities available code -Yes is given except for Village Pin Code ,If not available within the village , the distance range code viz; a for < 5 Kms, b for 5-10 Kms and c for 10+ kms of nearest place where facility is available is given).									
		Internet cafes/ Common service centre (CSC)	Private courier facility	Bus service (Public & Private)	Railway stations	Auto/Modified Autos	Taxis and Vans	Tractors	Cycle-pulled rickshaws(Manual & Machine driven)	Carts driven by animals	Sea /River ferry service
1	2	58	59	60	61	62	63	64	65	66	67
49	Kothi	c	c	Yes	c	c	c	c	c	c	c
50	Lavhari	b	b	Yes	c	Yes	Yes	b	b	b	b
51	Umri	b	b	Yes	c	Yes	Yes	b	b	b	b
52	Koregaon	c	c	Yes	c	c	c	b	b	b	b
53	Massajog	c	c	Yes	c	Yes	Yes	b	b	b	b
54	Arangaon	c	c	Yes	c	b	b	c	b	b	c
55	Jadhav Jawala	c	c	Yes	c	b	b	c	b	b	c
56	Tarnali	b	b	Yes	c	b	b	b	b	b	b
57	Sabla	b	b	Yes	b	b	b	b	b	b	b
58	Dharmala	b	b	Yes	c	b	b	b	b	b	b
59	Kasari	b	b	Yes	c	b	b	b	b	b	b
60	Tambwa	b	b	Yes	c	Yes	Yes	b	b	b	b
61	Pisegaon	a	a	Yes	c	b	b	c	b	b	c
62	Janegaon	c	c	Yes	c	b	b	c	b	b	c
63	Bankaranja	b	b	Yes	c	Yes	Yes	b	b	b	b
64	Chandansawargaon	c	c	Yes	c	c	c	c	b	b	c
65	Bhatumba	c	c	Yes	c	c	c	b	b	b	b
66	Kumbephal	b	b	Yes	c	b	b	c	b	b	c
67	Dhakephal	b	b	Yes	c	b	b	c	b	b	c
68	Kandi Mali	b	b	Yes	c	Yes	Yes	b	b	b	b
69	Takli	b	b	Yes	c	Yes	Yes	b	b	b	b
70	Dongaon	b	b	Yes	b	b	b	b	b	b	b
71	Shirpura	b	b	Yes	c	b	b	b	b	b	b
72	Chincholi Mali	b	b	Yes	c	Yes	Yes	b	b	b	b

VILLAGE DIRECTORY

Village Directory

Land use (As in 2009)

Location Code No:- 523

Location Code No:- 0273

Village connected to highways,village roads, banks & credit societies (If amenities available code -Yes is given, If not available within the village , the distance range code viz; a for < 5 Kms, b for 5-10 Kms and c for 10+ kms of nearest place where facility is available is given).												Name village	Sr.No.
Connected to national highway(NH)	Connected to state highway(SH)	Connected to major district road (MDR)	Connected to others district road	Pucca roads	Kutchcha roads	Water bounded macadam(WBM) roads	Navigable waterway (river/canal)(NW)	Footpaths (FP)	Commercial & Co-operative Banks	ATM	Agricultural Credit Societies		
68	69	70	71	72	73	74	75	76	77	78	79	2	1
c	a	a	b	Yes	Yes	a		Yes	c	c	a	Kothi	49
c	b	b	Yes	Yes	a	a		Yes	b	b	Yes	Lavhari	50
c	a	b	Yes	a	Yes	a		Yes	b	b	Yes	Umri	51
c	a	Yes	Yes	Yes	a	a		Yes	c	c	Yes	Koregaon	52
c	Yes	Yes	Yes	Yes	Yes	Yes		Yes	c	c	Yes	Massajog	53
b	b	b	b	Yes	Yes	Yes		Yes	c	c	Yes	Arangaon	54
c	c	Yes	Yes	Yes	a	a		Yes	c	c	Yes	Jadhav Jawala	55
c	b	b	Yes	Yes	Yes	Yes		Yes	b	b	Yes	Tarnali	56
c	b	b	Yes	Yes	Yes	Yes		Yes	b	b	Yes	Sabla	57
c	b	b	b	Yes	Yes	Yes		Yes	b	b	Yes	Dharmala	58
c	b	b	b	Yes	Yes	Yes		Yes	b	b	Yes	Kasari	59
c	Yes	Yes	Yes	Yes	Yes	Yes		Yes	b	b	Yes	Tambwa	60
c	a	a	Yes	Yes	Yes	Yes		Yes	a	a	Yes	Pisegaon	61
a	a	a	b	Yes	Yes	Yes		Yes	c	c	Yes	Janegaon	62
c	b	b	b	Yes	Yes	Yes		Yes	b	b	Yes	Bankaranja	63
c	Yes	Yes	b	Yes	a	a		Yes	c	c	Yes	Chandansawargaon	64
c	a	a	a	Yes	Yes	Yes		Yes	c	c	Yes	Bhatumba	65
c	Yes	Yes	Yes	Yes	a	Yes		Yes	b	c	Yes	Kumbephal	66
c	Yes	Yes	Yes	Yes	Yes	Yes		Yes	b	b	Yes	Dhakephal	67
c	Yes	b	Yes	Yes	a	a		Yes	b	b	Yes	Kandi Mali	68
c	b	b	b	Yes	Yes	Yes		Yes	b	b	Yes	Takli	69
c	b	b	b	Yes	Yes	Yes		Yes	b	b	a	Dongaon	70
c	b	b	b	Yes	Yes	Yes		Yes	b	b	Yes	Shirpura	71
b	b	b	Yes	Yes	Yes	Yes		Yes	b	b	Yes	Chincholi Mali	72

Census of India 2011 -**Amenities and**

Name of District:- Bid

Name of CD Block:- Kaij

Sr.No.	Name village	Availability of miscellaneous facilities (If amenities available code -Yes is given, If not available within the village , the distance range code viz; a for < 5 Kms, b for 5-10 Kms and c for 10+ kms of nearest place where facility is available is given).										
		Self-Help Group (SHG)	Public distribution system (PDS) shop	Mandis / Regular market	Weekly Haat	Agricultural marketing society	Integrated Child Development Scheme (Nutritional Centres)	Anganwadi Centre (Nutritional Centres)	Others (Nutritional Centres)	ASHA (Accredited Social Health Activist)	Community centre with/without TV	Sports Field,
1	2	80	81	82	83	84	85	86	87	88	89	90
49	Kothi	Yes	Yes	c	c	c	Yes	Yes	Yes	c	c	c
50	Lavhari	Yes	Yes	b	Yes	b	Yes	Yes	Yes	Yes	Yes	c
51	Umri	Yes	Yes	b	Yes	b	Yes	Yes	Yes	Yes	Yes	c
52	Koregaon	Yes	Yes	c	c	c	Yes	Yes	Yes	Yes	c	c
53	Massajog	Yes	Yes	c	c	c	Yes	Yes	Yes	Yes	Yes	c
54	Arangaon	Yes	Yes	c	c	c	Yes	Yes	Yes	Yes	c	c
55	Jadhav Jawala	Yes	Yes	c	c	c	Yes	Yes	Yes	Yes	c	c
56	Tarnali	Yes	Yes	b	b	b	Yes	Yes	Yes	Yes	c	c
57	Sabla	Yes	Yes	b	b	b	Yes	Yes	Yes	Yes	c	c
58	Dharmala	Yes	Yes	b	b	b	Yes	Yes	Yes	c	b	b
59	Kasari	Yes	Yes	b	b	b	Yes	Yes	Yes	Yes	b	b
60	Tambwa	Yes	Yes	b	Yes	b	Yes	Yes	Yes	Yes	Yes	c
61	Pisegaon	Yes	Yes	a	a	a	Yes	Yes	Yes	Yes	c	c
62	Janegaon	Yes	Yes	c	c	c	Yes	Yes	Yes	Yes	c	c
63	Bankaranja	Yes	Yes	c	c	c	Yes	Yes	Yes	Yes	Yes	c
64	Chandansawargaon	Yes	Yes	c	c	c	Yes	Yes	Yes	Yes	c	c
65	Bhatumba	Yes	Yes	c	c	c	Yes	Yes	Yes	Yes	c	c
66	Kumbephal	Yes	Yes	b	c	b	Yes	Yes	Yes	Yes	c	c
67	Dhakephal	Yes	Yes	b	b	b	Yes	Yes	Yes	Yes	b	b
68	Kandi Mali	Yes	Yes	b	b	b	Yes	Yes	Yes	Yes	Yes	c
69	Takli	Yes	Yes	b	b	b	Yes	Yes	Yes	Yes	Yes	c
70	Dongaon	Yes	Yes	b	b	b	Yes	Yes	Yes	c	c	c
71	Shirpura	Yes	Yes	b	b	b	Yes	Yes	Yes	c	c	c
72	Chincholi Mali	Yes	Yes	b	Yes	c	Yes	Yes	Yes	Yes	Yes	c

VILLAGE DIRECTORY

Village Directory

Land use (As in 2009)

Location Code No:- 523

Location Code No:- 0273

Availability of miscellaneous facilities (If amenities available code -Yes is given, If not available within the village , the distance range code viz; a for < 5 Kms, b for 5-10 Kms and c for 10+ kms of nearest place where facility is available is given).							Availability of electricity (Yes/No)				Nearest Town			
Sports Club / Recreation Centre	Cinema / Video Hall	Public Library	Public Reading Room	Newspaper Supply	Assembly Polling station	Birth & Death Registration Office	Power Supply for Domestic Use (ED)	Power Supply for Agricultural Use (EAG)	Power Supply for Commercial Use (EC)	Power Supply for All Uses (EA)	Name	Distance range code i.e. a for < 5 Kms, b for 5-10 Kms and c for 10+ kms .	Name village	Sr.No.
91	92	93	94	95	96	97	98	99	100	101	102	103	2	1
c	c	c	c	c	b	Yes	Yes	Yes	Yes	Yes	Dharur	c	Kothi	49
c	c	Yes	Yes	Yes	Yes	Yes	Yes	Yes	Yes	Yes	Kaij	b	Lavhari	50
c	c	Yes	Yes	Yes	Yes	Yes	Yes	Yes	Yes	Yes	Kaij	b	Umri	51
c	c	c	c	Yes	Yes	Yes	Yes	Yes	Yes	Yes	Dharur	b	Koregaon	52
c	c	c	c	Yes	Yes	Yes	Yes	Yes	Yes	Yes	Dharur	b	Massajog	53
c	c	c	c	Yes	Yes	Yes	Yes	Yes	Yes	Yes	Kaij	c	Arangaon	54
c	c	c	c	Yes	Yes	Yes	Yes	Yes	Yes	Yes	Dharur	c	Jadhav Jawala	55
c	c	c	c	Yes	Yes	Yes	Yes	Yes	Yes	Yes	Kaij	b	Tarnali	56
c	c	c	c	Yes	Yes	Yes	Yes	Yes	Yes	Yes	Kaij	b	Sabla	57
b	b	b	b	c	b	Yes	Yes	Yes	Yes	Yes	Kaij	b	Dharmala	58
b	b	b	b	Yes	Yes	Yes	Yes	Yes	Yes	Yes	Kaij	b	Kasari	59
c	c	Yes	Yes	Yes	Yes	Yes	Yes	Yes	Yes	Yes	Kaij	b	Tambwa	60
c	c	c	c	Yes	Yes	Yes	Yes	Yes	Yes	Yes	Dharur	c	Pisegaon	61
c	c	c	c	Yes	Yes	Yes	Yes	Yes	Yes	Yes	Dharur	c	Janegaon	62
c	c	c	c	Yes	Yes	Yes	Yes	Yes	Yes	Yes	Kaij	b	Bankaranja	63
c	c	c	c	Yes	Yes	Yes	Yes	Yes	Yes	Yes	Ambejogai	c	Chandansawargaon	64
c	c	c	c	Yes	Yes	Yes	Yes	Yes	Yes	Yes	Dharur	b	Bhatumba	65
c	c	c	c	Yes	Yes	Yes	Yes	Yes	Yes	Yes	Dharur	c	Kumbephal	66
b	b	b	b	Yes	Yes	Yes	Yes	Yes	Yes	Yes	Dharur	c	Dhakephal	67
c	c	c	c	Yes	Yes	Yes	Yes	Yes	Yes	Yes	Kaij	b	Kandi Mali	68
c	c	c	c	Yes	Yes	Yes	Yes	Yes	Yes	Yes	Kaij	b	Takli	69
c	c	c	c	c	b	Yes	Yes	Yes	Yes	Yes	Kaij	b	Dongaon	70
c	c	c	c	c	b	a	Yes	Yes	Yes	Yes	Kaij	b	Shirpura	71
c	c	Yes	Yes	Yes	Yes	Yes	Yes	Yes	Yes	Yes	Kaij	b	Chincholi Mali	72

Census of India 2011 -**Amenities and**

Name of District:- Bid

Name of CD Block:- Kaij

Sr.No.	Name village	Land Use										
		Area under different types of land use (in hectares rounded up to one decimal place)										
		Forests	Area under Non-agricultural Uses	Barren and Un-cultivable land	Permanent Pastures and Other Grazing Lands	Land Under Miscellaneous Tree Crops etc.	Culturable Waste Land	Fallow lands other than current fallows	Current Fallows	Net Area Sown	Total Irrigated Land Area	Total Un-irrigated Land Area
1	2	104	105	106	107	108	109	110	111	112	113	114
49	Kothi	2.9	2	2	13.4	4	2	4	2	347.7	9	338.7
50	Lavhari	0	79.3	0	0	0	35.8	0	0	1466.8	36	1430.8
51	Umri	0	8.9	0	71.5	0	0	10.6	2	1624.8	224.8	1400
52	Koregaon	2	2	2	8.6	2	2	2	4	697.3	9	688.3
53	Massajog	0	1	20	15	22	12	18	24	1433	180	1253
54	Arangaon	0	2	34	2	10	15	12	6	561	130	431
55	Jadhav Jawala	0	2	0	0	2	2	2	0	742.1	7	735.1
56	Tarnali	0	20	0	0	0	20	0	0	733	50	683
57	Sabla	0	2	0	9.1	0	0	0	0	490.9	30.6	460.3
58	Dharmala	0	2	8	2	4	2	1	2	358	10	348
59	Kasari	0	20	0	0	0	50	0	0	547	25	522
60	Tambwa	2	2	10	4	8	4	0	10	1377	150	1227
61	Pisegaon	0	2	52	32	5	16	13	10	570	110	460
62	Janegaon	0	2	48	15	10	15	8	10	651	40	611
63	Bankaranja	0	19.6	0	0	0	0	0	6.8	652.2	90.4	561.9
64	Chandansawargaon	0	25.3	0	30.2	3.6	0	11.2	7	1004	108.8	895.2
65	Bhatumba	0	12.1	0	7.9	0	6.5	0	0	774.3	29.4	744.9
66	Kumbephal	0	2	36	23	20	16	12	13	730	142	588
67	Dhakephal	0	42	26	15	10	29	5	15	622	141	481
68	Kandi Mali	0	2	0	48.8	0	0	0	29.5	842.2	268	574.2
69	Takli	0	4.4	7.3	0.4	0	0	0	0	1232	30	1202
70	Dongaon	0	2	0	0	0	26	0	0	348.7	276	72.7
71	Shirpura	0	2	0	0	0	36	0	0	397.3	199	198.3
72	Chincholi Mali	0	65	0	0	0	51	0	0	1866	393	1473

VILLAGE DIRECTORY

Village Directory

Land use (As in 2009)

Location Code No:- 523

Location Code No:- 0273

Land Use					Name of three most important commodities manufactured			Name of Village	Serial Number
Area irrigated by source (in hectare).					First	Second	Third		
Canals (C)	Wells/Tube-wells(W/TW)	Tanks/Lakes(T/L)	Water Falls(WF)	Others(O)					
115	116	117	118	119	120	121	122	2	1
2	1	2	2	2				Kothi	49
0	16	0	0	20				Lavhari	50
0	196.8	0	0	28				Umri	51
2	1	2	2	2				Koregaon	52
90	90	0	0	0				Massajog	53
0	127	0	0	3				Arangaon	54
2	0	1	2	2				Jadhav Jawala	55
0	50	0	0	0				Tarnali	56
0	30.6	0	0	0				Sabla	57
0	10	0	0	0	Jaggery			Dharmala	58
0	25	0	0	0	Jaggery			Kasari	59
0	150	0	0	0	Jaggery			Tambwa	60
0	110	0	0	0				Pisegaon	61
10	30	0	0	0				Janegaon	62
0	90.4	0	0	0				Bankaranja	63
0	108.8	0	0	0				Chandansawargaon	64
0	29.4	0	0	0				Bhatumba	65
0	142	0	0	0				Kumbephal	66
0	141	0	0	0				Dhakephal	67
0	268	0	0	0				Kandi Mali	68
0	30	0	0	0				Takli	69
0	40.1	0	0	235.9				Dongaon	70
0	35	0	0	164				Shirpura	71
0	333	0	0	60				Chincholi Mali	72

Census of India 2011 -**Amenities and**

Name of District:- Bid

Name of CD Block:- Kaij

Sr.No.	Name village	Location code no.	Total area of the village (in hectares rounded up to one decimal place)	Total population (2011 census)	Number of households (2011 census)	Number of educational amenities available. (If not available within the village , the distance range code viz; a for < 5 Kms, b for 5-10 Kms and c for 10+ kms of nearest place where facility is available is given).									
						Pre-Primary school (PP)	Primary school (P)	Middle school (M)	Secondary School (S)	Senior Secondary school (SS)	Degree college of arts science & commerce (ASC)	Engineering college(EC)	Medical college (MC)	Management institute (MI)	Polytechnic (Pt)
1	2	3	4	5	6	7	8	9	10	11	12	13	14	15	16
73	Sarukwadi	559761	512	677	149	4	1	a	c	c	c	c	c	c	c
74	Doka	559762	385.6	801	211	1	1	b	b	b	c	c	c	c	c
75	Hadgaon	559763	721	1034	245	1	1	2	1	c	c	c	c	c	c
76	Salegaon	559764	1909	3424	723	1	4	3	1	b	b	b	c	c	b
77	Bobdewadi	559765	648	1001	253	5	2	1	c	b	b	c	c	c	b
78	Shelgaon Ganji	559766	359	1073	258	1	1	1	b	b	b	c	c	c	b
79	Malegaon	559767	974.2	1740	393	1	2	2	1	b	b	c	c	c	b
80	Sukli	559768	496	660	170	3	1	a	b	b	c	c	c	c	c
81	Sonesangvi	559769	966.7	1384	327	1	2	1	1	b	c	c	c	c	c
82	Surdi	559770	729	1530	395	2	2	1	c	b	b	c	c	c	c
83	Undri	559771	1329.2	2340	486	3	2	1	1	b	c	c	c	c	c
84	Kekat Sarni	559772	704.4	1438	318	3	2	1	a	c	c	c	c	c	c
85	Kalam Amba	559773	1566	3097	685	2	3	1	1	b	c	c	c	c	c
86	Adas	559774	2779	7002	1655	5	4	2	1	1	c	c	c	c	c
87	Kekanwadi	559775	411.3	1118	258	6	1	a	c	a	c	c	c	c	c
88	Mulegaon	559776	422	661	144	2	1	a	a	c	c	c	c	c	c
89	Ladewadgaon	559777	1516.9	3004	659	2	3	2	1	b	c	c	c	c	c
90	Hol	559778	2334.6	5593	1136	5	6	2	2	1	c	c	c	c	c
91	Depewadgaon	559779	591.8	1015	204	6	1	1	c	b	c	c	c	c	c
92	Palaskheda	559780	508.1	979	202	1	1	1	b	b	c	c	c	c	c
93	Ladegaon	559781	1074.2	2386	576	2	2	2	1	b	c	c	c	c	c
94	Jawalban	559782	1305.3	2807	624	3	3	1	1	c	c	c	c	c	c
95	Sarni {anandgaon}	559783	901.5	2185	439	3	2	1	1	1	c	c	c	c	c
96	Anandgaon	559784	1228	2022	418	3	2	1	a	a	c	c	c	c	c

VILLAGE DIRECTORY

Village Directory

Land use (As in 2009)

Location Code No:- 523

Location Code No:- 0273

Number of educational amenities available. (If not available within the village , the distance range code viz; a for < 5 Kms, b for 5-10 Kms and c for 10+ kms of nearest place where facility is available is given).				Number of Medical Amenities available. (If not available within the village , the distance range code viz; a for < 5 Kms, b for 5-10 Kms and c for 10+ kms of nearest place where facility is available is given).										Name village	Sr.No.	
Vocational training school /ITI	Non-formal training centre (NFTC)	Special school for disabled (SSD)	Others (specify)	Community health centre (CHC)	Primary health centre (PHC)	Primary health sub centre (PHS)	Maternity and child welfare centre (MCW)	T.B. clinic (TBC)	Hospital-allopathic (HA)	Hospital-alternative medicine (HO)	Dispensary (D)	Veterinary hospital (VH)	Mobile health clinic (MHC)			Family welfare centre (FWC)
17	18	19	20	21	22	23	24	25	26	27	28	29	30	31	2	1
c	c	c		c	c	a	c	c	c	a	c	a	c	c	Sarukwadi	73
c	c	c		c	c	b	c	c	c	c	c	b	c	c	Doka	74
c	c	c		c	c	b	c	c	c	c	c	b	c	c	Hadgaon	75
b	c	b		c	c	1	c	c	c	b	1	b	b	c	Salegaon	76
b	c	b		c	c	b	c	c	c	b	c	b	b	c	Bobdewadi	77
b	c	b	1	c	c	b	c	c	c	b	c	b	b	c	Shelgaon Ganji	78
b	c	b		c	c	1	c	c	c	c	1	c	b	c	Malegaon	79
c	c	c		c	c	a	c	c	c	c	c	c	c	c	Sukli	80
c	c	c		c	c	b	c	c	c	c	c	c	c	c	Sonesangvi	81
c	c	c		c	c	1	c	c	c	c	c	c	c	c	Surdi	82
c	c	c		c	c	1	c	c	c	c	1	c	c	c	Undri	83
c	c	c		c	c	b	c	c	c	c	c	c	c	c	Kekat Sarni	84
c	c	c		c	c	b	c	c	c	b	c	b	c	c	Kalam Amba	85
1	c	c		c	1	1	1	1	1	c	1	1		1	Adas	86
a	c	c		c	c	b	c	c	c	c	c	a	a	c	Kekanwadi	87
c	c	c		c	c	b	c	c	c	b	c	b	c	c	Mulegaon	88
c	c	c		c	c	1	c	c	c	b	c	b	c	c	Ladewadgaon	89
c	c	c		1	c	1	1	1	1	c	1	c	1	1	Hol	90
c	c	c		c	c	b	c	c	c	c	c	b	c	c	Depewadgaon	91
c	c	c		c	c	b	c	c	c	c	c	b	c	c	Palaskheda	92
c	c	c		c	c	1	c	c	c	c	c	b	c	c	Ladegaon	93
c	c	c		c	c	b	c	c	c	c	c	c	c	c	Jawalban	94
c	c	c		c	c	b	c	c	c	c	c	b	c	c	Sarni {anandgaon}	95
c	c	c		c	c	b	c	c	c	b	c	b	c	c	Anandgaon	96

Census of India 2011 -**Amenities and**

Name of District:- Bid

Name of CD Block:- Kaij

Sr.No.	Name village	Number of Non-Government Medical Amenities available.							Availability of drinking water - Yes / No							
		Charitable non Govt. hospital/Nursing home.	Medical practitioner with MBBS Degree	Medical practitioner with other degree	Medical practitioner with no degree	Traditional practitioner and faith healer .	Medicine Shop	Others	Tap water (Treated/Untreated)	Well water (Covered / Uncovered well)	Hand Pump	Tube wells / Bore well	Spring	River / Canal	Tank / Pond / Lake	Others
1	2	32	33	34	35	36	37	38	39	40	41	42	43	44	45	46
73	Sarukwadi	0	0	0	0	0	0	0	No	Yes	Yes	No	No	No	No	No
74	Doka	0	0	0	0	0	0	0	No	Yes	Yes	No	No	Yes	No	No
75	Hadgaon	0	0	1	0	0	0	0	No	Yes	No	No	Yes	Yes	No	No
76	Salegaon	0	0	1	0	0	1	0	Yes	Yes	Yes	Yes	No	Yes	Yes	No
77	Bobdewadi	0	0	1	0	0	0	0	Yes	Yes	Yes	No	No	Yes	No	No
78	Shelgaon Ganji	0	0	1	0	0	0	0	Yes	Yes	Yes	No	No	Yes	No	No
79	Malegaon	0	0	1	0	0	0	0	Yes	Yes	Yes	Yes	No	No	No	No
80	Sukli	0	0	0	0	0	0	0	Yes	Yes	Yes	Yes	No	Yes	Yes	No
81	Sonesangvi	0	0	1	0	0	0	0	Yes	Yes	Yes	No	No	Yes	Yes	No
82	Surdi	0	0	1	0	0	0	0	Yes	Yes	Yes	No	No	Yes	Yes	No
83	Undri	0	0	1	0	0	0	0	Yes	Yes	Yes	No	No	No	Yes	No
84	Kekat Sarni	0	0	1	0	0	0	0	No	Yes	Yes	Yes	No	No	No	No
85	Kalam Amba	0	0	1	0	0	1	0	Yes	Yes	Yes	Yes	No	No	No	No
86	Adas	0	1	1	0	0	1	0	Yes	Yes	Yes	Yes	No	No	No	No
87	Kekanwadi	0	0	1	0	0	0	0	No	Yes	Yes	Yes	No	No	Yes	No
88	Mulegaon	0	0	0	0	0	0	0	No	Yes	No	Yes	No	No	No	No
89	Ladewadgaon	0	0	1	0	0	1	0	Yes	Yes	Yes	Yes	No	No	No	No
90	Hol	0	1	1	0	0	1	0	Yes	Yes	Yes	Yes	No	Yes	Yes	No
91	Depewadgaon	0	0	1	0	0	0	0	Yes	Yes	Yes	Yes	No	Yes	Yes	No
92	Palaskheda	0	0	0	0	0	0	0	Yes	Yes	Yes	Yes	No	Yes	No	No
93	Ladegaon	0	0	1	0	0	0	0	Yes	Yes	Yes	Yes	No	Yes	Yes	No
94	Jawalban	0	0	1	0	0	0	0	Yes	Yes	Yes	Yes	No	Yes	Yes	No
95	Sarni {anandgaon}	0	0	1	0	0	0	0	Yes	Yes	Yes	Yes	No	Yes	No	No
96	Anandgaon	0	0	1	0	0	0	0	Yes	Yes	Yes	Yes	No	Yes	No	No

VILLAGE DIRECTORY

Village Directory

Land use (As in 2009)

Location Code No:- 523

Location Code No:- 0273

Availability of toilet & others Yes / No				Communication and transport facilities (If amenities available code -Yes is given except for Village Pin Code ,If not available within the village , the distance range code viz; a for < 5 Kms, b for 5-10 Kms and c for 10+ kms of nearest place where facility is available is given).							Name village	Sr.No.
Community toilet including bath.	Community toilet excluding bath.	Rural sanitary mart or sanitary hardware outlet available near the village.	Community bio- gas or recycle of waste for productive use.	Post office(PO)	Sub post office (SPO)	Post & Telegraph office (P&TO)	Village Pin Code	Telephones (Land lines)	Public call office (PCO)	Mobile phone coverage		
47	48	49	50	51	52	53	54	55	56	57	2	1
No	No	No	No	a	c	a		a	a	Yes	Sarukwadi	73
No	No	No	No	c	c	c		Yes	a	Yes	Doka	74
No	No	No	No	b	b	b		Yes	Yes	Yes	Hadgaon	75
No	Yes	No	No	Yes	c	Yes	431123	Yes	Yes	Yes	Salegaon	76
No	No	No	No	b	Yes	b		Yes	Yes	Yes	Bobdewadi	77
No	No	No	No	b	b	b		Yes	Yes	Yes	Shelgaon Ganji	78
No	No	No	No	c	Yes	c	431123	Yes	Yes	Yes	Malegaon	79
No	No	No	No	c	c	c		a	a	Yes	Sukli	80
No	No	No	No	c	Yes	c	431123	Yes	Yes	Yes	Sonesangvi	81
No	No	No	No	b	Yes	b		Yes	Yes	Yes	Surdi	82
No	No	No	No	c	Yes	c	431123	Yes	Yes	Yes	Undri	83
No	No	No	No	c	c	c		Yes	Yes	Yes	Kekat Sarni	84
No	Yes	No	No	Yes	c	Yes	431517	Yes	Yes	Yes	Kalam Amba	85
No	Yes	No	No	Yes	c	Yes	431517	Yes	Yes	Yes	Adas	86
No	No	No	No	c	Yes	c		Yes	Yes	Yes	Kekanwadi	87
No	No	No	No	c	Yes	c	431517	a	a	Yes	Mulegaon	88
No	Yes	No	No	Yes	c	Yes	431517	Yes	Yes	Yes	Ladewadgaon	89
No	Yes	No	No	Yes	c	Yes	431517	Yes	Yes	Yes	Hol	90
No	No	No	No	c	Yes	c		Yes	Yes	Yes	Depewadgaon	91
No	No	No	No	c	c	c		Yes	a	Yes	Palaskheda	92
No	No	No	No	c	Yes	c		Yes	Yes	Yes	Ladegaon	93
No	No	No	No	b	Yes	b	431123	Yes	Yes	Yes	Jawalban	94
No	No	No	No	c	Yes	c		Yes	Yes	Yes	Sarni {anandgaon}	95
No	No	No	No	b	Yes	b		Yes	Yes	Yes	Anandgaon	96

**Census of India 2011 -
Amenities and**

Name of District:- Bid

Name of CD Block:- Kaij

Sr.No.	Name village	Communication and transport facilities (If amenities available code -Yes is given except for Village Pin Code ,If not available within the village , the distance range code viz; a for < 5 Kms, b for 5-10 Kms and c for 10+ kms of nearest place where facility is available is given).									
		Internet cafes/ Common service centre (CSC)	Private courier facility	Bus service (Public & Private)	Railway stations	Auto/Modified Autos	Taxis and Vans	Tractors	Cycle-pulled rickshaws(Manual & Machine driven)	Carts driven by animals	Sea /River ferry service
1	2	58	59	60	61	62	63	64	65	66	67
73	Sarukwadi	c	c	Yes	c	a	a	c		c	
74	Doka	c	c	Yes	c	b	b	c		c	
75	Hadgaon	c	c	Yes	c	b	b	c		c	
76	Salegaon	b	b	Yes	c	Yes	Yes	c		c	
77	Bobdewadi	b	b	Yes	c	b	b	c		c	
78	Shelgaon Ganji	b	b	Yes	c	b	b	b		b	
79	Malegaon	b	b	Yes	c	b	b	c		c	
80	Sukli	b	b	Yes	c	b	b	c		c	
81	Sonesangvi	b	b	Yes	c	b	b	c		c	
82	Surdi	b	b	Yes	c	b	b	c		c	
83	Undri	c	c	Yes	c	Yes	Yes	b		b	
84	Kekat Sarni	c	c	Yes	b	b	b	c		c	
85	Kalam Amba	c	c	Yes	c	Yes	Yes	c		c	
86	Adas	Yes	Yes	Yes	c	Yes	Yes	c		c	
87	Kekanwadi	c	c	Yes	c	b	b	c		c	
88	Mulegaon	c	c	Yes	c	b	b	c		c	
89	Ladewadgaon	c	c	Yes	c	Yes	Yes	c		c	
90	Hol	Yes	Yes	Yes	c	Yes	Yes	c		c	
91	Depewadgaon	c	c	Yes	c	b	b	c		c	
92	Palaskheda	c	c	Yes	c	b	b	c		c	
93	Ladegaon	c	c	Yes	c	Yes	Yes	c		c	
94	Jawalban	c	c	Yes	c	Yes	Yes	c		c	
95	Sarni {anandgaon}	c	c	Yes	c	Yes	Yes	c		c	
96	Anandgaon	c	c	Yes	c	Yes	Yes	c		c	

VILLAGE DIRECTORY

Village Directory

Land use (As in 2009)

Location Code No:- 523

Location Code No:- 0273

Village connected to highways,village roads, banks & credit societies (If amenities available code -Yes is given, If not available within the village , the distance range code viz; a for < 5 Kms, b for 5-10 Kms and c for 10+ kms of nearest place where facility is available is given).												Name village	Sr.No.
Connected to national highway(NH)	Connected to state highway(SH)	Connected to major district road (MDR)	Connected to others district road	Pucca roads	Kutchcha roads	Water bounded macadam(WBM) roads	Navigable waterway (river/canal)(NW)	Footpaths (FP)	Commercial & Co-operative Banks	ATM	Agricultural Credit Societies		
68	69	70	71	72	73	74	75	76	77	78	79	2	1
c	c	c	c	c	Yes	a		Yes	c	c	a	Sarukwadi	73
c	c	c	b	Yes	Yes	Yes		Yes	b	c	Yes	Doka	74
c	c	c	c	Yes	Yes	Yes		Yes	c	c	Yes	Hadgaon	75
c	Yes	Yes	Yes	Yes	a	Yes		Yes	b	b	Yes	Salogaon	76
c	b	b	b	a	Yes	Yes		Yes	b	b	Yes	Bobdewadi	77
c	b	b	b	Yes	Yes	Yes		Yes	b	b	Yes	Shelgaon Ganji	78
c	Yes	Yes	Yes	Yes	Yes	Yes		Yes	c	c	Yes	Malegaon	79
c	Yes	Yes	Yes	Yes	Yes	Yes		Yes	c	c	a	Sukli	80
c	Yes	Yes	Yes	Yes	Yes	Yes		Yes	c	c	Yes	Sonesangvi	81
c	Yes	Yes	Yes	Yes	Yes	Yes		Yes	b	b	Yes	Surdi	82
c	b	b	Yes	Yes	Yes	Yes		Yes	b	b	Yes	Undri	83
c	a	a	b	Yes	Yes	Yes		Yes	c	c	Yes	Kekat Sarni	84
b	b	b	Yes	Yes	Yes	Yes		Yes	b	c	Yes	Kalam Amba	85
b	b	b	Yes	a	Yes	a		Yes	c	c	Yes	Adas	86
c	Yes	c	c	Yes	a	a		Yes	Yes	c	Yes	Kekanwadi	87
b	b	b	b	Yes	Yes	Yes		Yes	b	c	b	Mulegaon	88
b	b	b	Yes	Yes	Yes	Yes		Yes	b	c	Yes	Ladewadgaon	89
c	Yes	Yes	Yes	Yes	a	a		Yes	c	c	Yes	Hol	90
c	a	a	Yes	Yes	Yes	Yes		Yes	Yes	c	Yes	Depewadgaon	91
c	b	Yes	b	Yes	Yes	Yes		Yes	b	c	Yes	Palaskheda	92
c	a	a	b	Yes	Yes	Yes		Yes	a	c	Yes	Ladegaon	93
c	b	b	b	Yes	Yes	Yes		Yes	c	c	Yes	Jawalban	94
c	b	b	Yes	Yes	a	Yes		Yes	c	c	Yes	Sarni {anandgaon}	95
c	b	b	b	Yes	Yes	Yes		Yes	c	c	Yes	Anandgaon	96

Census of India 2011 -**Amenities and**

Name of District:- Bid

Name of CD Block:- Kaij

Sr.No.	Name village	Availability of miscellaneous facilities (If amenities available code -Yes is given, If not available within the village , the distance range code viz; a for < 5 Kms, b for 5-10 Kms and c for 10+ kms of nearest place where facility is available is given).										
		Self-Help Group (SHG)	Public distribution system (PDS) shop	Mandis / Regular market	Weekly Haat	Agricultural marketing society	Integrated Child Development Scheme (Nutritional Centres)	Anganwadi Centre (Nutritional Centres)	Others (Nutritional Centres)	ASHA (Accredited Social Health Activist)	Community centre with/without TV	Sports Field,
1	2	80	81	82	83	84	85	86	87	88	89	90
73	Sarukwadi	Yes	Yes	c	a	a	Yes	Yes	Yes	c	c	c
74	Doka	Yes	Yes	c	b	b	Yes	Yes	Yes	c	c	c
75	Hadgaon	Yes	Yes	c	c	c	Yes	Yes	Yes	Yes	c	c
76	Salegaon	Yes	Yes	c	Yes	b	Yes	Yes	Yes	Yes	Yes	c
77	Bobdewadi	Yes	Yes	b	b	b	Yes	Yes	Yes	Yes	c	c
78	Shelgaon Ganji	Yes	Yes	b	b	b	Yes	Yes	Yes	Yes	c	c
79	Malegaon	Yes	Yes	b	b	c	Yes	Yes	Yes	Yes	c	c
80	Sukli	Yes	Yes	b	b	c	Yes	Yes	Yes	c	c	c
81	Sonesangvi	Yes	Yes	b	b	c	Yes	Yes	Yes	Yes	c	c
82	Surdi	Yes	Yes	b	b	c	Yes	Yes	Yes	Yes	c	c
83	Undri	Yes	Yes	c	b	b	Yes	Yes	Yes	Yes	Yes	c
84	Kekat Sarni	Yes	Yes	c	c	c	Yes	Yes	Yes	Yes	c	c
85	Kalam Amba	Yes	Yes	c	Yes	c	Yes	Yes	Yes	Yes	Yes	c
86	Adas	Yes	Yes	Yes	Yes	c	Yes	Yes	Yes	Yes	Yes	c
87	Kekanwadi	Yes	Yes	c	a	c	Yes	Yes	Yes	Yes	c	c
88	Mulegaon	Yes	Yes	c	b	c	Yes	Yes	Yes	c	c	c
89	Ladewadgaon	Yes	Yes	c	Yes	c	Yes	Yes	Yes	Yes	Yes	c
90	Hol	Yes	Yes	Yes	Yes	c	Yes	Yes	Yes	Yes	Yes	c
91	Depewadgaon	Yes	Yes	c	b	c	Yes	Yes	Yes	Yes	c	c
92	Palaskheda	Yes	Yes	c	c	c	Yes	Yes	Yes	c	c	c
93	Ladegaon	Yes	Yes	b	b	c	Yes	Yes	Yes	Yes	Yes	c
94	Jawalban	Yes	Yes	c	c	c	Yes	Yes	Yes	Yes	Yes	c
95	Sarni {anandgaon}	Yes	Yes	c	c	c	Yes	Yes	Yes	Yes	Yes	c
96	Anandgaon	Yes	Yes	c	c	c	Yes	Yes	Yes	Yes	Yes	c

VILLAGE DIRECTORY

Village Directory

Land use (As in 2009)

Location Code No:- 523

Location Code No:- 0273

Availability of miscellaneous facilities (If amenities available code -Yes is given, If not available within the village , the distance range code viz; a for < 5 Kms, b for 5-10 Kms and c for 10+ kms of nearest place where facility is available is given).							Availability of electricity (Yes/No)				Nearest Town			
Sports Club / Recreation Centre	Cinema / Video Hall	Public Library	Public Reading Room	Newspaper Supply	Assembly Polling station	Birth & Death Registration Office	Power Supply for Domestic Use (ED)	Power Supply for Agricultural Use (EAG)	Power Supply for Commercial Use (EC)	Power Supply for All Uses (EA)	Name	Distance range code i.e. a for < 5 Kms, b for 5-10 Kms and c for 10+ kms .	Name village	Sr.No.
91	92	93	94	95	96	97	98	99	100	101	102	103	2	1
c	c	c	c	c	b	Yes	Yes	Yes	No	No	Dharur	c	Sarukwadi	73
c	c	c	c	c	b	a	Yes	Yes	Yes	Yes	Kaij	c	Doka	74
c	c	c	c	Yes	Yes	a	Yes	Yes	Yes	Yes	Kaij	c	Hadgaon	75
c	c	Yes	Yes	Yes	Yes	Yes	Yes	Yes	Yes	Yes	Kalamb	c	Salegaon	76
c	c	c	c	Yes	Yes	Yes	Yes	Yes	Yes	Yes	Dharur	c	Bobdewadi	77
c	c	c	c	Yes	Yes	Yes	Yes	Yes	Yes	Yes	Dharur	b	Shelgaon Ganji	78
c	c	c	c	Yes	Yes	Yes	Yes	Yes	Yes	Yes	Kaij	c	Malegaon	79
c	c	c	c	c	b	Yes	Yes	Yes	No	No	Kaij	c	Sukli	80
c	c	c	c	Yes	Yes	a	Yes	Yes	Yes	Yes	Kaij	c	Sonesangvi	81
c	c	c	c	Yes	Yes	Yes	Yes	Yes	Yes	Yes	Kaij	c	Surdi	82
c	c	c	c	Yes	Yes	Yes	Yes	Yes	Yes	Yes	Dharur	b	Undri	83
c	c	c	c	Yes	Yes	Yes	Yes	Yes	Yes	Yes	Dharur	c	Kekat Sarni	84
c	c	Yes	Yes	Yes	Yes	Yes	Yes	Yes	Yes	Yes	Kaij	c	Kalam Amba	85
c	c	Yes	Yes	Yes	Yes	Yes	Yes	Yes	Yes	Yes	Kaij	c	Adas	86
c	c	Yes	Yes	Yes	Yes	Yes	Yes	Yes	Yes	Yes	Dharur	c	Kekanwadi	87
c	c	c	c	c	b	Yes	Yes	Yes	No	No	Kaij	c	Mulegaon	88
c	c	Yes	Yes	Yes	Yes	Yes	Yes	Yes	Yes	Yes	Kaij	c	Ladewadgaon	89
c	c	Yes	Yes	Yes	Yes	Yes	Yes	Yes	Yes	Yes	Kaij	c	Hol	90
c	c	Yes	Yes	Yes	Yes	Yes	Yes	Yes	Yes	Yes	Kaij	c	Depewadgaon	91
c	c	c	c	c	b	Yes	Yes	Yes	Yes	Yes	Kaij	c	Palaskheda	92
c	c	c	c	Yes	Yes	Yes	Yes	Yes	Yes	Yes	Kaij	c	Ladegaon	93
c	c	c	c	Yes	Yes	Yes	Yes	Yes	Yes	Yes	Kaij	c	Jawalban	94
c	c	c	c	Yes	Yes	Yes	Yes	Yes	Yes	Yes	Kaij	c	Sarni {anandgaon}	95
c	c	c	c	Yes	Yes	Yes	Yes	Yes	Yes	Yes	Kaij	c	Anandgaon	96

Census of India 2011 -**Amenities and**

Name of District:- Bid

Name of CD Block:- Kaij

Sr.No.	Name village	Land Use										
		Area under different types of land use (in hectares rounded up to one decimal place)										
		Forests	Area under Non-agricultural Uses	Barren and Un-cultivable land	Permanent Pastures and Other Grazing Lands	Land Under Miscellaneous Tree Crops etc.	Culturable Waste Land	Fallow lands other than current fallows	Current Fallows	Net Area Sown	Total Irrigated Land Area	Total Un-irrigated Land Area
1	2	104	105	106	107	108	109	110	111	112	113	114
73	Sarukwadi	0	60	0	0	0	8	0	0	444	191	253
74	Doka	0	2.7	11.2	0	0	0	0	0	371.7	123	248.7
75	Hadgaon	0	13.2	0	3.5	0	0	26	2.4	675.8	252	423.8
76	Salegaon	0	1	20	33	31	40	10	15	1759	210	1549
77	Bobdewadi	0	2	20	27	18	10	7	4	560	140	420
78	Shelgaon Ganji	0	3.5	10	8	11	5.6	4	12	304.9	10	294.9
79	Malegaon	0	2	47	28.1	72.3	3	7.7	13	801.1	193	608.1
80	Sukli	0	2	17.5	7.1	1.9	3.5	4.5	2.9	456.6	58	398.6
81	Sonesangvi	0	2	593.5	20.6	13.7	4.1	6.2	2	324.6	200	124.6
82	Surdi	0	2	194.9	5	12.8	7	3	7.5	496.9	93	403.9
83	Undri	0	2	3.1	37.1	0	17.2	0	0	1269.8	429.4	840.4
84	Kekat Sarni	0	2	2.7	0	0	0	6.9	0	692.7	125.5	567.2
85	Kalam Amba	0	10.1	11.6	6.4	0	18.1	0	1.5	1518.2	307.2	1211
86	Adas	0	48	0	0	0	44	0	0	2687	200	2487
87	Kekanwadi	0	34.4	4.6	27.2	0	0	3	0	342	0	342
88	Mulegaon	0	2.3	6	16.4	0	1.7	0	0	395.5	65.2	330.3
89	Ladewadgaon	0	62	18.2	4.1	0	5.5	0	1.6	1425.5	160	1265.5
90	Hol	0	2	24	0	0	100	68	0	2140.6	509.1	1631.6
91	Depewadgaon	0	2.2	8.9	0	0	0	0	0	580.7	185.2	395.5
92	Palaskheda	0	2.1	7.4	1.9	0	14.3	0	0	482.5	205.1	277.4
93	Ladegaon	0	2	52.4	30.7	0	0	0	0	989.1	215.6	773.5
94	Jawalban	0	14.1	0	11.2	0	0	5.8	0	1274.3	1061.9	212.4
95	Sarni {anandgaon}	0	2.5	0	26.7	0	22.6	0	0	849.7	202.2	647.5
96	Anandgaon	0	42	0	0	0	50	0	0	1136	60	1076

VILLAGE DIRECTORY

Village Directory

Land use (As in 2009)

Location Code No:- 523

Location Code No:- 0273

Land Use					Name of three most important commodities manufactured			Name of Village	Serial Number
Area irrigated by source (in hectare).					First	Second	Third		
Canals (C)	Wells/Tube-wells(W/TW)	Tanks/Lakes(T/L)	Water Falls(WF)	Others(O)					
115	116	117	118	119	120	121	122	2	1
0	169	0	0	22				Sarukwadi	73
0	123	0	0	0				Doka	74
0	190	0	0	62				Hadgaon	75
0	210	0	0	0				Salegaon	76
0	140	0	0	0				Bobdewadi	77
0	10	0	0	0				Shelgaon Ganji	78
0	113	80	0	0				Malegaon	79
0	19	39	0	0				Sukli	80
0	50	150	0	0				Sonesangvi	81
0	10	83	0	0				Surdi	82
0	429.4	0	0	0				Undri	83
0	125.5	0	0	0				Kekat Sarni	84
0	296	0	0	11.2				Kalam Amba	85
0	200	0	0	0				Adas	86
0	0	0	0	0				Kekanwadi	87
0	4.1	0	0	61.1	Wooden Furniture			Mulegaon	88
0	160	0	0	0				Ladewadgaon	89
0	300	2	0	207.1	Milk and Milk products			Hol	90
0	185.2	0	0	0				Depewadgaon	91
0	205.1	0	0	0				Palaskheda	92
0	215.6	0	0	0				Ladegaon	93
0	0	1061.9	0	0	Wooden Furniture	Pottery Making	Metal Work	Jawalban	94
0	202.2	0	0	0				Sarni {anandgaon}	95
0	60	0	0	0	Wooden Furniture	Metal Work	Leather Products	Anandgaon	96

Census of India 2011 -

Amenities and

Name of District:- Bid

Name of CD Block:- Kaij

Sr.No.	Name village	Location code no.	Total area of the village (in hectares rounded up to one decimal place)	Total population (2011 census)	Number of households (2011 census)	Number of educational amenities available. (If not available within the village , the distance range code viz; a for < 5 Kms, b for 5-10 Kms and c for 10+ kms of nearest place where facility is available is given).									
						Pre-Primary school (PP)	Primary school (P)	Middle school (M)	Secondary School (S)	Senior Secondary school (SS)	Degree college of arts science & commerce (ASC)	Engineering college(EC)	Medical college (MC)	Management institute (MI)	Polytechnic (Pt)
1	2	3	4	5	6	7	8	9	10	11	12	13	14	15	16
97	Sonijawla	559785	1089.7	2387	486	3	2	1	c	a	b	c	c	c	b
98	Gotegaon	559786	559	1260	284	3	1	1	1	a	a	c	c	c	c
99	Motegaon	559787	170.2	396	103	1	1	a	c	a	a	c	c	c	c
100	Satephalwadi	559788	846.6	1637	332	1	2	1	a	b	b	c	c	c	c
101	Lakha	559789	710.5	1241	277	3	1	1	c	c	c	c	c	c	c
102	Mangwadgaon	559790	1133.9	2057	449	1	2	2	1	a	c	c	c	c	c
103	Yusuf Wadgaon	559791	2445	4576	1085	3	7	2	1	1	c	c	c	c	c
104	Pathra	559792	545	482	103	1	1	1	1	b	c	c	c	c	c
105	Paithan	559793	565	1968	432	1	2	1	1	1	b	c	c	c	c
106	Sawleshwar	559794	716	1543	334	3	2	2	1	a	c	c	c	c	c
107	Aurangpur	559795	557.8	680	146	3	1	a	a	a	a	c	c	c	c
108	Borisawargaon	559796	599.5	1694	377	1	2	1	b	b	c	c	c	c	c
109	Kaudgaon	559797	774.1	1406	287	3	2	a	a	a	c	c	c	c	c
110	Kandi Badan	559798	803.5	1726	370	1	2	2	1	1	b	c	c	c	c
111	Bansarola	559799	1831.1	5238	1107	3	7	2	2	2	c	c	c	c	c
112	Awasgaon	559800	934.8	1614	360	6	2	1	1	b	c	b	c	c	c
113	Wakdi	559801	242.8	282	57	1	1	a	c	c	c	c	c	c	c
114	Anegaon	559802	602.8	1009	227	1	1	1	b	b	b	c	c	c	c
115	Bawchi	559803	475.7	552	117	1	1	a	a	b	c	c	c	c	c
116	Sadola	559804	439.3	1201	273	1	1	1	a	a	a	c	c	c	c
117	Bhalgaon	559805	755	1298	307	2	1	1	a	a	c	c	c	c	c
118	Dhanegaon	559806	558.2	1810	382	2	2	1	1	b	b	b	c	c	c
119	Naigaon	559807	990	1721	372	3	2	1	1	b	c	c	c	c	c
120	Saundana	559808	486.1	1249	270	3	1	1	b	b	c	b	c	c	c
121	Isthal	559809	609.9	1325	274	2	2	1	b	b	c	c	c	c	c
Block T O T A L :			109919.2	213128	46507	277	241	123	64	21	0	0	0	0	0

VILLAGE DIRECTORY

Village Directory

Land use (As in 2009)

Location Code No:- 523

Location Code No:- 0273

Number of educational amenities available. (If not available within the village , the distance range code viz; a for < 5 Kms, b for 5-10 Kms and c for 10+ kms of nearest place where facility is available is given).				Number of Medical Amenities available. (If not available within the village , the distance range code viz; a for < 5 Kms, b for 5-10 Kms and c for 10+ kms of nearest place where facility is available is given).										Name village	Sr.No.	
Vocational training school /ITI	Non-formal training centre (NFTC)	Special school for disabled (SSD)	Others (specify)	Community health centre (CHC)	Primary health centre (PHC)	Primary health sub centre (PHS)	Maternity and child welfare centre (MCW)	T.B. clinic (TBC)	Hospital-allopathic (HA)	Hospital-alternative medicine (HO)	Dispensary (D)	Veterinary hospital (VH)	Mobile health clinic (MHC)			Family welfare centre (FWC)
17	18	19	20	21	22	23	24	25	26	27	28	29	30	31	2	1
b	c	b		c	c	b	c	c	c	b	c	b	b	c	Sonijawla	97
c	c	c		c	c	a	c	c	c	c	c	a	c	c	Gotegaon	98
c	c	a		c	c	a	c	c	c	c	c	a	c	c	Motegaon	99
c	c	c		c	c	b	c	c	c	c	c	c	c	c	Satephalwadi	100
c	c	c		c	c	b	c	c	c	c	c	c	c	c	Lakha	101
c	c	c		c	c	b	c	c	c	c	c	1	c	c	Mangwadgaon	102
c	c	c		c	1	1	1	1	1	c	1	1	c	1	Yusuf Wadgaon	103
c	c	c		c	c	a	c	c	c	c	c	c	c	c	Pathra	104
c	c	c		c	c	1	c	c	c	c	c	c	c	c	Paithan	105
c	c	c		c	c	a	c	c	c	b	c	b	c	c	Sawleshwar	106
c	c	c		c	c	a	c	c	c	a	c	a	c	c	Aurangpur	107
c	c	c		c	c	b	c	c	c	c	c	b	c	c	Borisawargaon	108
c	c	c		c	c	b	c	c	c	c	c	c	c	c	Kaudgaon	109
c	c	c		c	c	a	c	c	c	c	c	c	c	c	Kandi Badan	110
1	c	c		c	1	b	1	1	1	c	1	1		1	Bansarola	111
c	c	c		c	c	b	c	c	c	c	c	b	c	c	Awargaon	112
1	c	c		c	c	b	c	c	c	c	c	b		c	Wakdi	113
c	c	c		c	c	b	c	c	c	b	c	b	c	c	Anegaon	114
c	c	c		c	c	b	c	c	c	c	c	c	c	c	Bawchi	115
c	c	c		c	c	b	c	c	c	c	c	c	c	c	Sadola	116
c	c	c	1	c	c	a	c	c	c	c	c	c	c	c	Bhalgaon	117
c	c	c		c	c	1	c	c	c	c	c	c	c	c	Dhanegaon	118
c	c	c		c	c	b	c	c	c	c	c	c	c	c	Naigaon	119
c	c	c		c	c	b	c	c	c	c	c	b	c	c	Saundana	120
c	c	c	3	c	c	1	c	c	c	b	c	b	c	c	Isthal	121
3	0	0	15	2	6	30	8	8	8	0	14	7	4	8	Block T O T A L :	

Census of India 2011 -**Amenities and**

Name of District:- Bid

Name of CD Block:- Kaij

Sr.No.	Name village	Number of Non-Government Medical Amenities available.							Availability of drinking water - Yes / No							
		Charitable non Govt. hospital/Nursing home.	Medical practitioner with MBBS Degree	Medical practitioner with other degree	Medical practitioner with no degree	Traditional practitioner and faith healer .	Medicine Shop	Others	Tap water (Treated/Untreated)	Well water (Covered / Uncovered well)	Hand Pump	Tube wells / Bore well	Spring	River / Canal	Tank / Pond / Lake	Others
1	2	32	33	34	35	36	37	38	39	40	41	42	43	44	45	46
97	Sonijawla	0	0	1	0	0	0	0	Yes	Yes	Yes	Yes	No	Yes	No	No
98	Gotegaon	0	0	1	0	0	0	0	Yes	Yes	Yes	Yes	No	Yes	No	No
99	Motegaon	0	0	0	0	0	0	0	No	Yes	Yes	Yes	No	Yes	No	No
100	Satephalwadi	0	0	1	0	0	0	0	No	Yes	Yes	Yes	No	No	No	No
101	Lakha	0	0	1	0	0	0	0	No	Yes	Yes	Yes	No	No	No	No
102	Mangwadgaon	0	0	1	0	0	0	0	Yes	Yes	Yes	Yes	No	Yes	No	No
103	Yusuf Wadgaon	0	0	1	0	0	1	0	Yes	Yes	Yes	Yes	No	No	No	No
104	Pathra	0	0	0	0	0	0	0	Yes	Yes	Yes	Yes	No	No	No	No
105	Paithan	0	0	1	0	0	0	0	Yes	Yes	Yes	No	No	No	No	No
106	Sawleshwar	0	0	1	0	0	0	0	Yes	Yes	Yes	No	No	No	No	No
107	Aurangpur	0	0	0	0	0	0	0	Yes	Yes	Yes	No	No	No	No	No
108	Borisawargaon	0	0	1	0	0	0	0	Yes	Yes	Yes	Yes	No	No	No	No
109	Kaudgaon	0	0	1	0	0	0	0	No	Yes	Yes	Yes	No	No	No	No
110	Kandi Badan	0	0	1	0	0	0	0	Yes	Yes	Yes	Yes	No	No	No	No
111	Bansarola	0	1	1	0	0	1	0	Yes	Yes	Yes	Yes	No	No	No	No
112	Awasgaon	0	0	1	0	0	0	0	Yes	Yes	Yes	Yes	No	No	No	No
113	Wakdi	0	0	0	0	0	0	0	No	Yes	Yes	Yes	No	No	No	No
114	Anegaon	0	0	1	0	0	0	0	Yes	Yes	Yes	Yes	No	No	No	No
115	Bawchi	0	0	0	0	0	0	0	Yes	Yes	No	Yes	No	No	No	No
116	Sadola	0	0	1	0	0	0	0	Yes	Yes	Yes	Yes	No	No	No	No
117	Bhalgaon	0	0	1	0	0	0	0	Yes	Yes	Yes	No	No	No	No	No
118	Dhanegaon	0	0	1	0	0	0	0	Yes	Yes	Yes	Yes	No	Yes	Yes	No
119	Naigaon	0	0	1	0	0	0	0	Yes	Yes	Yes	No	No	No	No	No
120	Saundana	0	0	1	0	0	0	0	No	Yes	Yes	Yes	No	No	No	No
121	Isthal	0	0	1	0	0	0	0	Yes	Yes	No	No	No	Yes	No	No
Block T O T A L :		0	4	89	0	0	17	0	77	121	110	89	3	61	50	0

VILLAGE DIRECTORY

Village Directory

Land use (As in 2009)

Location Code No:- 523

Location Code No:- 0273

Availability of toilet & others Yes / No				Communication and transport facilities (If amenities available code -Yes is given except for Village Pin Code ,If not available within the village , the distance range code viz; a for < 5 Kms, b for 5-10 Kms and c for 10+ kms of nearest place where facility is available is given).							Name village	Sr.No.
Community toilet including bath.	Community toilet excluding bath.	Rural sanitary mart or sanitary hardware outlet available near the village.	Community bio- gas or recycle of waste for productive use.	Post office(PO)	Sub post office (SPO)	Post & Telegraph office (P&TO)	Village Pin Code	Telephones (Land lines)	Public call office (PCO)	Mobile phone coverage		
47	48	49	50	51	52	53	54	55	56	57	2	1
No	No	No	No	b	b	b		Yes	Yes	Yes	Sonijawla	97
No	No	No	No	a	a	a		Yes	Yes	Yes	Gotegaon	98
No	No	No	No	a	a	a		a	a	Yes	Motegaon	99
No	No	No	No	a	a	a	431123	Yes	Yes	Yes	Satephalwadi	100
No	No	No	No	c	c	c	431123	Yes	Yes	Yes	Lakha	101
No	No	No	No	c	Yes	c	431123	Yes	Yes	Yes	Mangwadgaon	102
No	Yes	No	No	Yes	c	Yes	431517	Yes	Yes	Yes	Yusuf Wadgaon	103
No	No	No	No	b	c	b	431123	a	a	a	Pathra	104
No	No	No	No	a	a	a	431125	Yes	Yes	Yes	Paithan	105
No	No	No	No	b	Yes	b	431518	Yes	Yes	Yes	Sawleshwar	106
No	No	No	No	a	a	a	431518	a	a	Yes	Aurangpur	107
No	No	No	No	a	Yes	a	431518	Yes	Yes	Yes	Borisawargaon	108
No	No	No	No	a	a	a	431123	Yes	Yes	Yes	Kaudgaon	109
No	No	No	No	a	a	a	431123	Yes	Yes	Yes	Kandi Badan	110
No	Yes	No	No	Yes	c	Yes	431123	Yes	Yes	Yes	Bansarola	111
No	No	No	No	b	Yes	b	431123	Yes	Yes	Yes	Awasgaon	112
No	No	No	No	b	b	b	431123	a	a	a	Wakdi	113
No	No	No	No	c	c	c	431123	Yes	Yes	Yes	Anegaon	114
No	No	No	No	c	c	c	431123	a	a	Yes	Bawchi	115
No	No	No	No	c	c	c	431517	Yes	Yes	Yes	Sadola	116
No	No	No	No	a	a	a	431103	Yes	Yes	Yes	Bhalgaon	117
No	No	No	No	b	Yes	b	431123	Yes	Yes	Yes	Dhanegaon	118
No	No	No	No	c	Yes	c	431123	Yes	Yes	Yes	Naigaon	119
No	No	No	No	b	b	b		Yes	Yes	Yes	Saundana	120
No	No	No	No	b	b	b		Yes	Yes	Yes	Isthal	121
0	17	0	0	17	36	17	58	107	89	119	Block T O T A L :	

**Census of India 2011 -
Amenities and**

Name of District:- Bid

Name of CD Block:- Kaij

Sr.No.	Name village	Communication and transport facilities (If amenities available code -Yes is given except for Village Pin Code ,If not available within the village , the distance range code viz; a for < 5 Kms, b for 5-10 Kms and c for 10+ kms of nearest place where facility is available is given).									
		Internet cafes/ Common service centre (CSC)	Private courier facility	Bus service (Public & Private)	Railway stations	Auto/Modified Autos	Taxis and Vans	Tractors	Cycle-pulled rickshaws(Manual & Machine driven)	Carts driven by animals	Sea /River ferry service
1	2	58	59	60	61	62	63	64	65	66	67
97	Sonijawla	b	b	Yes	c	Yes	Yes	c		c	
98	Gotegaon	c	c	Yes	c	b	b	c		c	
99	Motegaon	c	c	a	c	b	b	c		c	
100	Satephalwadi	c	c	Yes	c	c	c	c		c	
101	Lakha	c	c	Yes	c	b	b	c		c	c
102	Mangwadgaon	c	c	Yes	c	Yes	Yes	c		c	
103	Yusuf Wadgaon	c	c	Yes	c	Yes	Yes	c		c	
104	Pathra	c	c	Yes	c	b	b	c		c	
105	Paithan	c	c	Yes	c	a	a	c		c	
106	Sawleshwar	a	a	Yes	c	b	b	c		c	a
107	Aurangpur	c	c	Yes	c	b	b	c		c	
108	Borisawargaon	c	c	Yes	c	b	b	c		c	
109	Kaudgaon	c	c	Yes	c	b	b	c		c	
110	Kandi Badan	c	c	Yes	c	a	a	c		c	
111	Bansarola	Yes	Yes	Yes	c	Yes	Yes	c		c	
112	Awasgaon	c	c	Yes	c	b	b	c		c	
113	Wakdi	c	c	a	c	b	b	c		c	
114	Anegaon	c	c	Yes	c	b	b	c		c	
115	Bawchi	c	c	Yes	c	b	b	c		c	
116	Sadola	c	c	Yes	c	b	b	c		c	
117	Bhalgaon	c	c	Yes	c	a	a	c		c	
118	Dhanegaon	c	c	Yes	c	b	b	c		c	
119	Naigaon	c	c	Yes	c	c	c	c		c	
120	Saundana	b	b	Yes	c	b	b	c		c	
121	Isthal	b	b	Yes	c	b	b	c		c	
Block T O T A L :		4	4	118	0	32	32	0	0	0	0

VILLAGE DIRECTORY

Village Directory

Land use (As in 2009)

Location Code No:- 523

Location Code No:- 0273

Village connected to highways,village roads, banks & credit societies (If amenities available code -Yes is given, If not available within the village , the distance range code viz; a for < 5 Kms, b for 5-10 Kms and c for 10+ kms of nearest place where facility is available is given).												Name village	Sr.No.
Connected to national highway(NH)	Connected to state highway(SH)	Connected to major district road (MDR)	Connected to others district road	Pucca roads	Kutchcha roads	Water bounded macadam(WBM) roads	Navigable waterway (river/canal)(NW)	Footpaths (FP)	Commercial & Co-operative Banks	ATM	Agricultural Credit Societies		
68	69	70	71	72	73	74	75	76	77	78	79	2	1
c	b	b	b	Yes	Yes	Yes		Yes	b	b	Yes	Sonijawla	97
c	Yes	Yes	Yes	Yes	Yes	Yes		Yes	a	c	Yes	Gotegaon	98
c	Yes	Yes	Yes	Yes	Yes	Yes		Yes	a	c	a	Motegaon	99
c	c	b	b	Yes	Yes	Yes		Yes	c	c	Yes	Satephalwadi	100
c	c	c	b	Yes	a	a		Yes	c	c	Yes	Lakha	101
c	Yes	c	c	Yes	Yes	Yes		Yes	c	c	Yes	Mangwadgaon	102
c	Yes	Yes	Yes	Yes	a	a		Yes	c	c	Yes	Yusuf Wadgaon	103
Yes	Yes	Yes	b	Yes	a	a		Yes	c	c	a	Pathra	104
Yes	Yes	Yes	Yes	Yes	a	a		Yes	c	c	Yes	Paithan	105
c	Yes	Yes	Yes	Yes	Yes	Yes		Yes	b	c	Yes	Sawleshwar	106
c	Yes	b	Yes	Yes	Yes	a		Yes	a	c	a	Aurangpur	107
c	Yes	Yes	Yes	Yes	Yes	a		Yes	c	c	Yes	Borisawargaon	108
c	c	c	c	Yes	Yes	Yes		Yes	a	c	Yes	Kaudgaon	109
c	Yes	b	Yes	Yes	Yes	a		Yes	c	c	Yes	Kandi Badan	110
c	c	c	Yes	Yes	Yes	Yes		Yes	c	c	Yes	Bansarola	111
c	c	c	Yes	Yes	Yes	Yes		Yes	Yes	c	Yes	Awasgaon	112
c	c	c	Yes	Yes	Yes	Yes		Yes	b	c	b	Wakdi	113
b	b	b	b	Yes	b	b		Yes	c	c	Yes	Anegaon	114
a	a	a	b	Yes	a	a		Yes	c	c	a	Bawchi	115
a	a	a	Yes	Yes	a	Yes		Yes	a	c	Yes	Sadola	116
a	a	a	Yes	Yes	a	a		Yes	a	c	Yes	Bhalgaon	117
b	Yes	Yes	Yes	Yes	a	a		Yes	c	c	Yes	Dhanegaon	118
c	c	c	c	Yes	Yes	Yes		Yes	Yes	c	Yes	Naigaon	119
c	c	Yes	Yes	Yes	Yes	Yes		Yes	b	c	Yes	Saundana	120
c	b	b	Yes	Yes	Yes	Yes		Yes	c	c	Yes	Isthal	121
4	27	32	77	117	98	93	0	121	5	0	94	Block T O T A L :	

Census of India 2011 -**Amenities and**

Name of District:- Bid

Name of CD Block:- Kaij

Sr.No.	Name village	Availability of miscellaneous facilities (If amenities available code -Yes is given, If not available within the village , the distance range code viz; a for < 5 Kms, b for 5-10 Kms and c for 10+ kms of nearest place where facility is available is given).										
		Self-Help Group (SHG)	Public distribution system (PDS) shop	Mandis / Regular market	Weekly Haat	Agricultural marketing society	Integrated Child Development Scheme (Nutritional Centres)	Anganwadi Centre (Nutritional Centres)	Others (Nutritional Centres)	ASHA (Accredited Social Health Activist)	Community centre with/without TV	Sports Field,
1	2	80	81	82	83	84	85	86	87	88	89	90
97	Sonijawla	Yes	Yes	c	b	b	Yes	Yes	Yes	Yes	Yes	c
98	Gotegaon	Yes	Yes	c	c	c	Yes	Yes	Yes	Yes	c	c
99	Motegaon	a	a	c	c	c	Yes	Yes	Yes	c	c	c
100	Satephalwadi	Yes	a	c	c	c	Yes	Yes	Yes	Yes	c	c
101	Lakha	Yes	Yes	c	a	c	Yes	Yes	Yes	Yes	c	c
102	Mangwadgaon	Yes	Yes	a	a	c	Yes	Yes	Yes	Yes	Yes	c
103	Yusuf Wadgaon	Yes	Yes	c	Yes	c	Yes	Yes	Yes	Yes	Yes	c
104	Pathra	Yes	a	c	c	c	Yes	Yes	Yes	c	c	c
105	Paithan	Yes	a	b	b	b	Yes	Yes	Yes	Yes	c	c
106	Sawleshwar	Yes	Yes	c	b	c	Yes	Yes	Yes	Yes	a	a
107	Aurangpur	Yes	Yes	a	a	c	Yes	Yes	Yes	c	c	c
108	Borisawargaon	Yes	Yes	a	a	a	Yes	Yes	Yes	Yes	c	c
109	Kaudgaon	Yes	Yes	c	a	a	Yes	Yes	Yes	Yes	c	c
110	Kandi Badan	Yes	Yes	c	a	a	Yes	Yes	Yes	Yes	c	c
111	Bansarola	Yes	Yes	Yes	Yes	c	Yes	Yes	Yes	Yes	Yes	c
112	Awasgaon	Yes	Yes	c	b	c	Yes	Yes	Yes	Yes	c	c
113	Wakdi	a	a	b	b	b	Yes	Yes	Yes	c	c	c
114	Anegaon	Yes	a	c	a	a	Yes	Yes	Yes	Yes	c	c
115	Bawchi	Yes	Yes	a	a	a	Yes	Yes	Yes	c	c	c
116	Sadola	Yes	Yes	c	c	c	Yes	Yes	Yes	Yes	c	c
117	Bhalgaon	Yes	Yes	a	b	b	Yes	Yes	Yes	Yes	c	c
118	Dhanegaon	Yes	Yes	c	c	c	Yes	Yes	Yes	Yes	c	c
119	Naigaon	Yes	Yes	a	b	c	Yes	Yes	Yes	Yes	c	c
120	Saundana	Yes	Yes	b	b	b	Yes	Yes	Yes	Yes	b	b
121	Isthal	Yes	Yes	c	b	c	Yes	Yes	Yes	Yes	c	c
Block T O T A L :		118	113	4	17	0	121	121	121	89	32	0

VILLAGE DIRECTORY

Village Directory

Land use (As in 2009)

Location Code No:- 523

Location Code No:- 0273

Availability of miscellaneous facilities (If amenities available code -Yes is given, If not available within the village , the distance range code viz; a for < 5 Kms, b for 5-10 Kms and c for 10+ kms of nearest place where facility is available is given).							Availability of electricity (Yes/No)				Nearest Town			
Sports Club / Recreation Centre	Cinema / Video Hall	Public Library	Public Reading Room	Newspaper Supply	Assembly Polling station	Birth & Death Registration Office	Power Supply for Domestic Use (ED)	Power Supply for Agricultural Use (EAG)	Power Supply for Commercial Use (EC)	Power Supply for All Uses (EA)	Name	Distance range code i.e. a for < 5 Kms, b for 5-10 Kms and c for 10+ kms .	Name village	Sr.No.
91	92	93	94	95	96	97	98	99	100	101	102	103	2	1
c	c	c	c	Yes	Yes	Yes	Yes	Yes	Yes	Yes	Kaij	c	Sonijawla	97
c	c	c	c	Yes	Yes	Yes	Yes	Yes	Yes	Yes	Kaij	c	Gotegaon	98
c	c	c	c	c	b	a	Yes	Yes	No	No	Kaij	c	Motegaon	99
c	c	c	c	Yes	Yes	Yes	Yes	Yes	Yes	Yes	Kaij	c	Satephalwadi	100
c	c	c	c	Yes	Yes	Yes	Yes	Yes	Yes	Yes	Kaij	c	Lakha	101
c	c	c	c	Yes	Yes	Yes	Yes	Yes	Yes	Yes	Kaij	c	Mangwadgaon	102
c	c	Yes	Yes	Yes	Yes	Yes	Yes	Yes	Yes	Yes	Kaij	c	Yusuf Wadgaon	103
c	c	c	c	c	b	a	Yes	Yes	No	No	Kalamb	c	Pathra	104
c	c	c	c	Yes	Yes	Yes	Yes	Yes	Yes	Yes	Ambejogai	c	Paithan	105
a	a	a	a	Yes	Yes	Yes	Yes	Yes	Yes	Yes	Ambejogai	c	Sawleshwar	106
c	c	c	c	c	b	Yes	Yes	Yes	No	No	Ambejogai	c	Aurangpur	107
c	c	c	c	Yes	Yes	Yes	Yes	Yes	Yes	Yes	Ambejogai	c	Borisawargaon	108
c	c	c	c	Yes	Yes	Yes	Yes	Yes	Yes	Yes	Kaij	c	Kaudgaon	109
c	c	c	c	Yes	Yes	Yes	Yes	Yes	Yes	Yes	Ambejogai	c	Kandi Badan	110
c	c	Yes	Yes	Yes	Yes	Yes	Yes	Yes	Yes	Yes	Kaij	c	Bansarola	111
c	c	Yes	Yes	Yes	Yes	Yes	Yes	Yes	Yes	Yes	Ambejogai	c	Awasaon	112
c	c	c	c	c	b	a	Yes	Yes	No	No	Ambejogai	c	Wakdi	113
c	c	c	c	Yes	Yes	a	Yes	Yes	Yes	Yes	Ambejogai	c	Anegaon	114
c	c	c	c	c	b	Yes	Yes	Yes	No	No	Ambejogai	c	Bawchi	115
c	c	c	c	Yes	Yes	a	Yes	Yes	Yes	Yes	Kaij	c	Sadola	116
c	c	c	c	Yes	Yes	Yes	Yes	Yes	Yes	Yes	Kalamb	c	Bhalgaon	117
c	c	c	c	Yes	Yes	Yes	Yes	Yes	Yes	Yes	Ambejogai	c	Dhanegaon	118
c	c	c	c	Yes	Yes	Yes	Yes	Yes	Yes	Yes	Kaij	c	Naigaon	119
b	b	b	b	Yes	Yes	Yes	Yes	Yes	Yes	Yes	Ambejogai	c	Saundana	120
c	c	c	c	Yes	Yes	Yes	Yes	Yes	Yes	Yes	Kaij	c	Isthal	121
0	0	20	20	89	89	103	121	121	107	107		0	0	Block T O T A L :

Census of India 2011 -**Amenities and**

Name of District:- Bid

Name of CD Block:- Kaij

Sr.No.	Name village	Land Use										
		Area under different types of land use (in hectares rounded up to one decimal place)										
		Forests	Area under Non-agricultural Uses	Barren and Un-cultivable land	Permanent Pastures and Other Grazing Lands	Land Under Miscellaneous Tree Crops etc.	Culturable Waste Land	Fallow lands other than current fallows	Current Fallows	Net Area Sown	Total Irrigated Land Area	Total Un-irrigated Land Area
1	2	104	105	106	107	108	109	110	111	112	113	114
97	Sonijawla	0	7.5	15.4	15.9	0	0	0	0	1051	220.5	830.5
98	Gotegaon	0	5	5.2	11.3	0	0	0	9.7	527.7	155.2	372.5
99	Motegaon	0	2.4	0.4	0	0	0	0	0	167.4	70.2	97.2
100	Satephalwadi	6.4	2	6.6	0.7	0	22	0	0	808.9	300.7	508.2
101	Lakha	8.3	2	0	2.2	0	27	1	24.9	645	20	625
102	Mangwadgaon	24.6	19.1	0	8.7	0	25	0	19.8	1036.7	88	948.7
103	Yusuf Wadgaon	0	116.8	0	0	0	9	0	0	2319.2	120	2199.2
104	Pathra	0	70	0	0	0	10	0	0	465	30	435
105	Paithan	0	8.4	1.9	4.3	7.9	3.4	10.7	0	528.2	40.2	488
106	Sawleshwar	0	12	0	0	0	0	0	0	704	126	578
107	Aurangpur	0	8.4	0	0	0	6.2	0	0	543.2	60.4	482.8
108	Borisawargaon	0	27	5.3	28.4	0	0	9.1	0	529.7	20	509.7
109	Kaudgaon	0	1.7	8.9	11.7	0	0	0	8	743.8	48.8	694.9
110	Kandi Badan	0	2.2	9.5	12.1	0	0	2.2	5.1	772.6	40.3	732.2
111	Bansarola	0	6.3	15.8	15.3	0	0	11.1	0.7	1781.9	112.2	1669.7
112	Awasgaon	0	26	0	14	0	0	0	0	894.8	412	482.8
113	Wakdi	0	6	0	0	0	0	0	0	236.8	112	124.8
114	Anegaon	0	2	1.6	11.6	2.1	0	3.7	0	581.7	220.7	361
115	Bawchi	0	10.2	1.9	39	0	0	1.6	0	422.9	80.6	342.3
116	Sadola	0	268.7	0	0	0	4.2	0	0	166.4	160	6.4
117	Bhalgaon	0	4	0	0	0	0	0	0	751	597	154
118	Dhanegaon	0	2	0	0	0	0	0	490.1	66.1	42	24.1
119	Naigaon	0	34	0	12	0	0	0	0	944	510	434
120	Saundana	0	40	0	8	0	0	0	0	438.1	402	36.1
121	Isthal	0	94	94	23	0	10	0	0	388.9	188	200.9
Block T O T A L :		352.7	2285.5	1701	1052.9	929.3	1036.6	448.2	2170	99942.4	15754.7	84187.7

VILLAGE DIRECTORY

Village Directory

Land use (As in 2009)

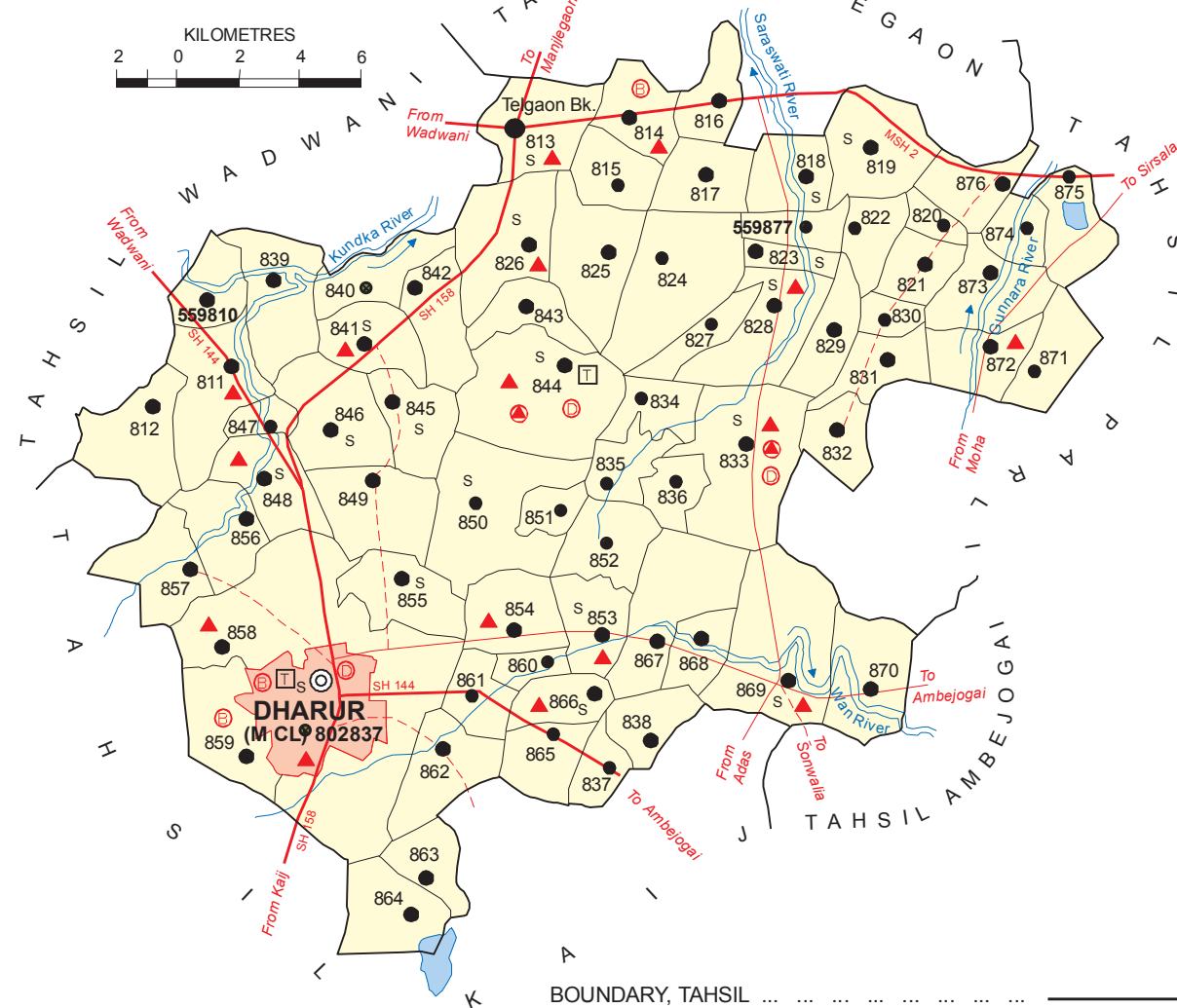
Location Code No:- 523

Location Code No:- 0273

Land Use					Name of three most important commodities manufactured			Name of Village	Serial Number
Area irrigated by source (in hectare).									
Canals (C)	Wells/Tube-wells(W/TW)	Tanks/Lakes(T/L)	Water Falls(WF)	Others(O)	First	Second	Third		
115	116	117	118	119	120	121	122	2	1
0	220.5	0	0	0	Wooden Furniture	Leather Products		Sonijawla	97
0	70.1	85.1	0	0	Jaggery	Metal Work	Wooden Furniture	Gotegaon	98
0	49.7	20.5	0	0	Jaggery			Motegaon	99
0	105	0	0	195.7				Satephalwadi	100
0	20	0	0	0				Lakha	101
0	88	0	0	0				Mangwadgaon	102
0	120	0	0	0	Jaggery			Yusuf Wadgaon	103
0	30	0	0	0	Milk and Milk products			Pathra	104
0	25	0	0	15.2				Paithan	105
0	92	30	0	4				Sawleshwar	106
0	60.4	0	0	0				Aurangpur	107
0	20	0	0	0				Borisawargaon	108
0	48.8	0	0	0				Kaudgaon	109
0	40.3	0	0	0				Kandi Badan	110
0	112.2	0	0	0	Milk and Milk products			Bansarola	111
0	412	0	0	0				Awargaon	112
0	112	0	0	0				Wakdi	113
0	200.7	0	0	20				Anegaon	114
0	80.4	0	0	0.2				Bawchi	115
0	160	0	0	0	Jaggery			Sadola	116
100	100	375	0	22				Bhalgaon	117
20	22	0	0	0				Dhanegaon	118
288	222	0	0	0				Naigaon	119
402	0	0	0	0				Saundana	120
180	8	0	0	0				Isthal	121
1149.7	10196.2	2898.6	77					Block T O T A L :	

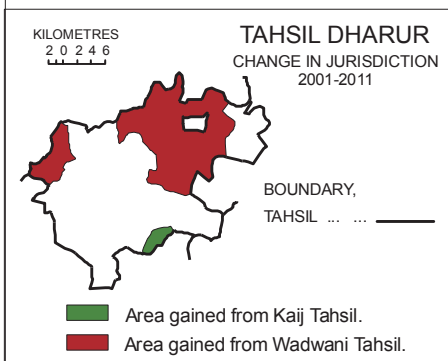
INDIA
MAHARASHTRA
TAHSIL DHARUR
DISTRICT BID

Area in Km ²	: 840.37
Population	: 122110
No. of Town	: 1
Total Villages	: 68
Inhabited Villages	: 67
Uninhabited Villages	: 1



C. D. Block Boundary of Dharur is Co-terminus with Tahsil Boundary Excluding all Statutory Towns.

Village Boundaries, wherever not available, are not shown.



BOUNDARY, TAHSIL
"	VILLAGE WITH MDDS CODE 559810
HEADQUARTERS : TAHSIL
POPULATION SIZE OF VILLAGES :	BELOW 200, 200-499, 500-999, 1000-4999, 5000 AND ABOVE...
UNINHABITED VILLAGE WITH MDDS CODE... x 559840
STATUTORY TOWN WITH MDDS CODE 802837
STATE HIGHWAY SH 144
IMPORTANT METALLED ROAD
UNMETALLED AND OTHER ROADS
RIVER AND STREAM
WATER FEATURES...
HIGH SHOOL / INTER SHOOL... S
TECHNICAL INSTITUTIONS
BANK
DISPENSARY
PRIMARY HEALTH CENTER
OTHER MEDICAL SERVICES

Alphabetical list of Villages (C. D. Block wise)

Name of the District: Bid

Serial number	Name of village	2011 Census MDDS code number	2001 Census location code number
1	2	3	4

Name of C.D. Block: Dharur

Location code of C.D. Block: 04223

1	Aad-Hingani	559877	27000903471600
2	Ambewadgaon	559841	27000903468000
3	Amla	559831	27000603433700
4	Anjandhav	559853	27000903469200
5	Aranwadi	559856	27000903469500
6	Asardhav	559869	27000903470800
7	Aswala	559854	27000903469300
8	Awargaon	559861	27000903470000
9	Bhagalwadi	559844	27000903468300
10	Bhopa	559814	27000603431800
11	Bodakha	559825	27000603433100
12	Chardari	559812	27000603429900
13	Chatgaon	559817	27000603432300
14	Chikhali	559822	27000603432800
15	Chinchpur	559863	27000903470200
16	Chondi	559845	27000903468400
17	Choramba	559848	27000903468700
18	Devdahiphala	559818	27000603432400
19	Devthana	559821	27000603432700
20	Dharur	559858	27000903469700
21	Dunakwad	559839	27000903467800
22	Fakir Jawala	559819	27000603432500
23	Ganjpur	559864	27000903470300
24	Gawandara	559842	27000903468100
25	Ghagarwada	559857	27000903469600
26	Gopalpur Lamantanda	559855	27000903469400
27	Hasanabad	559860	27000903469900
28	Hingani bk	559828	27000603433400
29	Hingani kh	559829	27000603433500
30	Jahagir Moha	559846	27000903468500
31	Jaitapur	559820	27000603432600
32	Jaybhaychi Wadi	559851	27000903469000
33	Kacharwadi	559827	27000603433300
34	Kandewadi	559824	27000603433000
35	Kannapur	559872	27000903471100
36	Kari	559826	27000603433200

Alphabetical list of Villages (C. D. Block wise)

Name of the District: Bid

Serial number	Name of village	2011 Census MDDS code number	2001 Census location code number
1	2	3	4

Name of C.D. Block: Dharur

Location code of C.D. Block: 04223

37	Kasari	559823	27000603432900
38	Katewadi	559843	27000903468200
39	Khamgaon	559875	27000903471400
40	Khodas	559838	27000803463700
41	Kolpimpri	559866	27000903470500
42	Kothimbirwadi	559815	27000603431900
43	Koyal	559832	27000603433800
44	Kundi	559876	27000903471500
45	Maindwadi	559859	27000903469800
46	Mhatargaon	559871	27000903471000
47	Mohkhed	559833	27000603433900
48	Morfali	559870	27000903470900
49	Mungi	559873	27000903471200
50	Nagzari Gaimukh	559840	27000903467900
51	Nimla	559830	27000603433600
52	Pahadi Dahifal	559810	27000603429400
53	Pahadi Pargaon	559811	27000603429500
54	Pangri	559865	27000903470400
55	Pimparwada	559850	27000903468900
56	Repewadi	559852	27000903469100
57	Rui Dharur	559867	27000903470600
58	Sangam	559816	27000603432200
59	Singanwadi	559836	27000603434200
60	Sonimoha	559849	27000903468800
61	Sukli	559874	27000903471300
62	Surnarwadi	559835	27000603434100
63	Tandalwadi	559862	27000903470100
64	Telgaon Bk.	559813	27000603431700
65	Thetegavhan	559847	27000903468600
66	Umarewadi	559868	27000903470700
67	Wagholi	559837	27000803463600
68	Wharkarwadi	559834	27000603434000

VILLAGE DIRECTORY
DHARUR C.D.BLOCK

**Census of India 2011 -
Amenities and**

Name of District:- Bid

Name of CD Block:- Dharur

Sr.No.	Name village	Location code no.	Total area of the village (in hectares rounded up to one decimal place)	Total population (2011 census)	Number of households (2011 census)	Number of educational amenities available. (If not available within the village , the distance range code viz; a for < 5 Kms, b for 5-10 Kms and c for 10+ kms of nearest place where facility is available is given).									
						Pre-Primary school (PP)	Primary school (P)	Middle school (M)	Secondary School (S)	Senior Secondary school (SS)	Degree college of arts science & commerce (ASC)	Engineering college(EC)	Medical college (MC)	Management institute (MI)	Polytechnic (Pt)
1	2	3	4	5	6	7	8	9	10	11	12	13	14	15	16
1	Pahadi Dahifal	559810	523	1058	251	2	2	a	c	c	c	c	c	c	c
2	Pahadi Pargaon	559811	1163	2098	515	2	2	1	c	c	c	c	c	c	c
3	Chardari	559812	594	1772	390	3	2	1	b	b	c	c	c	c	c
4	Telgaon Bk.	559813	1052	5006	1091	3	7	3	1	1	c	c	c	c	c
5	Bhopa	559814	791	1647	380	6	2	1	c	b	c	c	c	c	c
6	Kothimbirwadi	559815	493	876	176	3	1	1	b	b	b	c	c	c	c
7	Sangam	559816	645.8	1314	255	2	2	1	c	c	c	c	c	c	c
8	Chatgaon	559817	503	1408	284	2	2	1	c	c	c	c	c	c	c
9	Devdahiphall	559818	859.9	2541	533	1	3	1	1	c	c	c	c	c	c
10	Fakir Jawala	559819	1081.4	1739	425	3	2	2	1	b	c	c	c	c	c
11	Jaitapur	559820	251.7	721	175	3	1	1	b	b	b	c	c	c	c
12	Devthana	559821	611.8	1147	250	1	2	c	c	c	c	c	c	c	c
13	Chikhali	559822	490.1	853	194	1	1	a	c	c	c	c	c	c	c
14	Kasari	559823	1515.6	2910	527	2	3	2	1	1	c	c	c	c	c
15	Kandewadi	559824	241.1	691	142	3	1	a	c	c	c	c	c	c	c
16	Bodakha	559825	625.9	1247	247	2	2	1	c	c	c	c	c	c	c
17	Kari	559826	1664	2688	572	2	3	2	1	b	c	c	c	c	c
18	Kacharwadi	559827	322	383	83	1	1	a	c	c	c	c	c	c	c
19	Hingani bk	559828	890	2058	431	2	2	1	1	b	c	c	c	c	c
20	Hingani kh	559829	840	1828	446	3	2	1	c	c	c	c	c	c	c
21	Nimla	559830	269.7	598	129	3	1	1	b	b	b	b	b	b	b
22	Amla	559831	998.6	1655	354	2	2	1	c	c	c	c	c	c	c
23	Koyal	559832	482.5	1188	242	3	2	a	c	c	c	c	c	c	c
24	Mohkhed	559833	1536	2532	545	1	3	1	1	1	c	c	c	c	c

VILLAGE DIRECTORY

Village Directory

Land use (As in 2009)

Location Code No:- 523

Location Code No:- 0274

Number of educational amenities available. (If not available within the village , the distance range code viz; a for < 5 Kms, b for 5-10 Kms and c for 10+ kms of nearest place where facility is available is given).				Number of Medical Amenities available. (If not available within the village , the distance range code viz; a for < 5 Kms, b for 5-10 Kms and c for 10+ kms of nearest place where facility is available is given).										Name village	Sr.No.	
Vocational training school /ITI	Non-formal training centre (NFTC)	Special school for disabled (SSD)	Others (specify)	Community health centre (CHC)	Primary health centre (PHC)	Primary health sub centre (PHS)	Maternity and child welfare centre (MCW)	T.B. clinic (TBC)	Hospital-allopathic (HA)	Hospital-alternative medicine (HO)	Dispensary (D)	Veterinary hospital (VH)	Mobile health clinic (MHC)			Family welfare centre (FWC)
17	18	19	20	21	22	23	24	25	26	27	28	29	30	31	2	1
c	c	c		c	c	a	c	c	c	a	c	a	c	c	Pahadi Dahifal	1
c	c	c		c	c	1	c	c	c	c	c	c	c	c	Pahadi Pargaon	2
c	c	c		c	c	a	c	c	c	c	c	b	c	c	Chardari	3
c	c	c		c	c	1	c	c	c	c	c	1	c	c	Telgaon Bk.	4
c	c	c		c	c	1	c	c	c	c	c	b	c	c	Bhopa	5
c	c	c		c	c	b	c	c	c	c	c	b	c	c	Kothimbirwadi	6
c	c	c		c	c	b	c	c	c	c	c	c	c	c	Sangam	7
c	c	c		c	c	b	c	c	c	c	c	c	c	c	Chatgaon	8
c	c	c		c	c	b	c	c	c	c	c	c	c	c	Devdahiphal	9
c	c	c	1	c	c	b	c	c	c	c	c	c	c	c	Fakir Jawa	10
c	c	c		c	c	b	c	c	c	c	c	b	c	c	Jaitapur	11
c	c	c		c	c	b	c	c	c	c	c	c	c	c	Devthana	12
c	c	c		c	c	b	c	c	c	c	c	c	c	c	Chikhali	13
c	c	c		c	c	b	c	c	c	c	c	c	c	c	Kasari	14
c	c	c		c	c	b	c	c	c	c	c	c	c	c	Kandewadi	15
c	c	c		c	c	b	c	c	c	c	c	c	c	c	Bodakha	16
c	c	c		c	c	1	c	c	c	c	c	c	c	c	Kari	17
c	c	c		c	c	b	c	c	c	c	c	c	c	c	Kacharwadi	18
c	c	c		c	c	1	c	c	c	c	c	c	c	c	Hingani bk	19
c	c	c		c	c	b	c	c	c	c	c	c	c	c	Hingani kh	20
c	c	c		c	c	b	c	c	c	c	c	b	c	c	Nimla	21
c	c	c		c	c	b	c	c	c	c	c	c	c	c	Amla	22
c	c	c		c	c	b	c	c	c	c	c	c	c	c	Koyal	23
c	c	c		c	1	1	1	1	1	c	1	c	c	1	Mohkhed	24

**Census of India 2011 -
Amenities and**

Name of District:- Bid

Name of CD Block:- Dharur

Sr.No.	Name village	Number of Non-Government Medical Amenities available.							Availability of drinking water - Yes / No							
		Charitable non Govt. hospital/Nursing home.	Medical practitioner with MBBS Degree	Medical practitioner with other degree	Medical practitioner with no degree	Traditional practitioner and faith healer .	Medicine Shop	Others	Tap water (Treated/Untreated)	Well water (Covered / Uncovered well)	Hand Pump	Tube wells / Bore well	Spring	River / Canal	Tank / Pond / Lake	Others
1	2	32	33	34	35	36	37	38	39	40	41	42	43	44	45	46
1	Pahadi Dahifal	0	0	1	0	0	0	0	Yes	Yes	Yes	Yes	No	Yes	No	No
2	Pahadi Pargaon	0	0	1	0	0	0	0	No	Yes	Yes	No	No	Yes	No	No
3	Chardari	0	0	1	0	0	0	0	Yes	Yes	Yes	Yes	Yes	Yes	Yes	No
4	Telgaon Bk.	0	1	1	0	0	1	0	Yes	Yes	Yes	Yes	No	Yes	Yes	No
5	Bhopa	0	0	1	0	0	0	0	Yes	Yes	Yes	Yes	No	Yes	Yes	No
6	Kothimbirwadi	0	0	0	0	0	0	0	Yes	Yes	Yes	Yes	No	Yes	Yes	No
7	Sangam	0	0	1	0	0	0	0	Yes	Yes	Yes	Yes	No	Yes	No	No
8	Chatgaon	0	0	1	0	0	0	0	Yes	Yes	Yes	Yes	No	Yes	Yes	No
9	Devdahiphal	0	0	1	0	0	0	0	Yes	Yes	Yes	Yes	No	Yes	No	No
10	Fakir Jawala	0	0	1	0	0	0	0	Yes	Yes	Yes	Yes	No	Yes	Yes	No
11	Jaitapur	0	0	0	0	0	0	0	Yes	Yes	Yes	No	No	Yes	No	No
12	Devthana	0	0	1	0	0	0	0	Yes	Yes	No	No	No	Yes	Yes	No
13	Chikhali	0	0	0	0	0	0	0	No	Yes	No	No	No	Yes	Yes	No
14	Kasari	0	0	1	0	0	0	0	Yes	Yes	Yes	Yes	No	Yes	Yes	No
15	Kandewadi	0	0	0	0	0	0	0	Yes	Yes	Yes	Yes	No	No	Yes	No
16	Bodakha	0	0	1	0	0	0	0	Yes	Yes	Yes	Yes	No	Yes	Yes	No
17	Kari	0	0	1	0	0	0	0	Yes	Yes	Yes	Yes	No	Yes	Yes	No
18	Kacharwadi	0	0	0	0	0	0	0	Yes	Yes	Yes	Yes	No	Yes	Yes	No
19	Hingani bk	0	0	1	0	0	0	0	Yes	Yes	Yes	Yes	No	Yes	Yes	No
20	Hingani kh	0	0	1	0	0	0	0	Yes	Yes	Yes	Yes	No	Yes	Yes	No
21	Nimla	0	0	0	0	0	0	0	No	Yes	Yes	Yes	No	No	No	No
22	Amla	0	0	1	0	0	0	0	Yes	Yes	Yes	Yes	No	Yes	Yes	No
23	Koyal	0	0	1	0	0	0	0	Yes	Yes	Yes	Yes	No	Yes	Yes	No
24	Mohkhed	0	0	1	0	0	0	0	Yes	Yes	Yes	Yes	No	Yes	Yes	No

VILLAGE DIRECTORY

Village Directory

Land use (As in 2009)

Location Code No:- 523

Location Code No:- 0274

Availability of toilet & others Yes / No				Communication and transport facilities (If amenities available code -Yes is given except for Village Pin Code ,If not available within the village , the distance range code viz; a for < 5 Kms, b for 5-10 Kms and c for 10+ kms of nearest place where facility is available is given).							Name village	Sr.No.
Community toilet including bath.	Community toilet excluding bath.	Rural sanitary mart or sanitary hardware outlet available near the village.	Community bio- gas or recycle of waste for productive use.	Post office(PO)	Sub post office (SPO)	Post & Telegraph office (P&TO)	Village Pin Code	Telephones (Land lines)	Public call office (PCO)	Mobile phone coverage		
47	48	49	50	51	52	53	54	55	56	57	2	1
No	No	No	No	a	a	a		Yes	Yes	Yes	Pahadi Dahifal	1
No	No	No	No	b	Yes	b		Yes	Yes	Yes	Pahadi Pargaon	2
No	No	No	No	c	Yes	c		Yes	Yes	Yes	Chardari	3
No	Yes	No	No	Yes	c	Yes		Yes	Yes	Yes	Telgaon Bk.	4
No	No	No	No	b	Yes	b		Yes	Yes	Yes	Bhopa	5
No	No	No	No	b	b	b		Yes	a	Yes	Kothimbirwadi	6
No	No	No	No	c	c	c		Yes	Yes	Yes	Sangam	7
No	No	No	No	c	Yes	c		Yes	Yes	Yes	Chatgaon	8
No	No	No	No	b	Yes	b		Yes	Yes	Yes	Devdahiphal	9
No	No	No	No	c	c	c		Yes	Yes	Yes	Fakir Jawala	10
No	No	No	No	b	b	b		Yes	a	Yes	Jaitapur	11
No	No	No	No	c	Yes	c		Yes	Yes	Yes	Devthana	12
No	No	No	No	c	c	c		Yes	a	Yes	Chikhali	13
No	No	No	No	c	c	c		Yes	Yes	Yes	Kasari	14
No	No	No	No	c	c	c		a	a	Yes	Kandewadi	15
No	No	No	No	c	c	c		Yes	Yes	Yes	Bodakha	16
No	No	No	No	b	Yes	b		Yes	Yes	Yes	Kari	17
No	No	No	No	c	c	c		a	a	a	Kacharwadi	18
No	No	No	No	b	Yes	b		Yes	Yes	Yes	Hingani bk	19
No	No	No	No	c	c	c		Yes	Yes	Yes	Hingani kh	20
No	No	No	No	b	b	b		a	a	Yes	Nimla	21
No	No	No	No	c	Yes	c		Yes	Yes	Yes	Amla	22
No	No	No	No	c	c	c		Yes	Yes	Yes	Koyal	23
No	No	No	No	b	Yes	b		Yes	Yes	Yes	Mohkhed	24

Census of India 2011 -**Amenities and**

Name of District:- Bid

Name of CD Block:- Dharur

Sr.No.	Name village	Communication and transport facilities (If amenities available code -Yes is given except for Village Pin Code ,If not available within the village , the distance range code viz; a for < 5 Kms, b for 5-10 Kms and c for 10+ kms of nearest place where facility is available is given).									
		Internet cafes/ Common service centre (CSC)	Private courier facility	Bus service (Public & Private)	Railway stations	Auto/Modified Autos	Taxis and Vans	Tractors	Cycle-pulled rickshaws(Manual & Machine driven)	Carts driven by animals	Sea /River ferry service
1	2	58	59	60	61	62	63	64	65	66	67
1	Pahadi Dahifal	c	c	Yes	c	b	b	b		b	
2	Pahadi Pargaon	c	c	Yes	c	Yes	Yes	b		b	
3	Chardari	c	c	Yes	c	b	b	c		c	
4	Telgaon Bk.	Yes	Yes	Yes	c	Yes	Yes	c		c	
5	Bhopa	a	a	Yes	c	b	b	c		c	
6	Kothimbirwadi	c	c	Yes	c	b	b	c		c	
7	Sangam	c	c	Yes	c	b	b	c		c	a
8	Chatgaon	c	c	Yes	c	b	b	c		c	a
9	Devdahiphal	c	c	Yes	c	Yes	Yes	c		c	
10	Fakir Jawala	c	c	Yes	c	b	b	c		c	
11	Jaitapur	b	b	Yes	c	b	b	c		c	
12	Devthana	c	c	Yes	c	b	b	c		c	
13	Chikhali	c	c	Yes	c	b	b	c		c	
14	Kasari	c	c	Yes	c	Yes	Yes	c		c	
15	Kandewadi	c	c	Yes	c	b	b	c		c	
16	Bodakha	c	c	Yes	c	b	b	c		c	
17	Kari	c	c	Yes	c	Yes	Yes	c		c	
18	Kacharwadi	c	c	a	c	b	b	c		c	
19	Hingani bk	c	c	Yes	c	Yes	Yes	c		c	
20	Hingani kh	c	c	Yes	c	b	b	c		c	
21	Nimla	c	c	Yes	c	b	b	c		c	
22	Amla	c	c	Yes	c	b	b	c		c	
23	Koyal	c	c	Yes	c	b	b	c		c	
24	Mohkhed	c	c	Yes	c	Yes	Yes	c		c	

VILLAGE DIRECTORY

Village Directory

Land use (As in 2009)

Location Code No:- 523

Location Code No:- 0274

Village connected to highways,village roads, banks & credit societies (If amenities available code -Yes is given, If not available within the village , the distance range code viz; a for < 5 Kms, b for 5-10 Kms and c for 10+ kms of nearest place where facility is available is given).												Name village	Sr.No.
Connected to national highway(NH)	Connected to state highway(SH)	Connected to major district road (MDR)	Connected to others district road	Pucca roads	Kutchcha roads	Water bounded macadam(WBM) roads	Navigable waterway (river/canal)(NW)	Footpaths (FP)	Commercial & Co-operative Banks	ATM	Agricultural Credit Societies		
68	69	70	71	72	73	74	75	76	77	78	79	2	1
b	b	Yes	b	Yes	Yes	Yes		Yes	c	c	Yes	Pahadi Dahifal	1
c	b	a	b	Yes	Yes	Yes		Yes	c	c	Yes	Pahadi Pargaon	2
c	b	b	b	Yes	a	Yes		Yes	c	c	Yes	Chardari	3
c	Yes	Yes	Yes	Yes	Yes	Yes		Yes	c	c	Yes	Telgaon Bk.	4
Yes	Yes	Yes	Yes	Yes	Yes	Yes		Yes	Yes	c	Yes	Bhopa	5
b	b	b	b	Yes	Yes	Yes		Yes	b	c	a	Kothimbirwadi	6
c	b	Yes	Yes	Yes	Yes	Yes		Yes	c	c	Yes	Sangam	7
c	b	Yes	Yes	Yes	Yes	Yes		Yes	c	c	Yes	Chatgaon	8
c	b	Yes	Yes	Yes	Yes	Yes		Yes	c	c	Yes	Devdahiphal	9
c	b	Yes	Yes	Yes	Yes	Yes		Yes	c	c	Yes	Fakir Jawala	10
a	a	a	a	Yes	Yes	a		Yes	b	c	b	Jaitapur	11
c	b	b	Yes	Yes	a	a		Yes	c	c	Yes	Devthana	12
c	b	b	b	Yes	a	a		Yes	c	c	a	Chikhali	13
c	b	Yes	Yes	Yes	Yes	Yes		Yes	c	c	Yes	Kasari	14
c	b	b	Yes	Yes	Yes	Yes		Yes	c	c	a	Kandewadi	15
c	b	Yes	Yes	Yes	Yes	Yes		Yes	c	c	Yes	Bodakha	16
c	b	Yes	Yes	Yes	Yes	Yes		Yes	c	c	Yes	Kari	17
c	b	b	Yes	Yes	Yes	Yes		Yes	c	c	a	Kacharwadi	18
c	b	Yes	Yes	Yes	Yes	Yes		Yes	c	c	Yes	Hingani bk	19
c	b	Yes	Yes	Yes	Yes	Yes		Yes	c	c	Yes	Hingani kh	20
c	b	b	Yes	a	a	Yes		Yes	c	c	a	Nimla	21
c	c	c	c	Yes	Yes	Yes		Yes	c	c	Yes	Amla	22
c	c	c	c	Yes	Yes	Yes		Yes	c	c	Yes	Koyal	23
c	b	Yes	Yes	Yes	Yes	Yes		Yes	c	c	Yes	Mohkhed	24

Census of India 2011 -**Amenities and**

Name of District:- Bid

Name of CD Block:- Dharur

Sr.No.	Name village	Availability of miscellaneous facilities (If amenities available code -Yes is given, If not available within the village , the distance range code viz; a for < 5 Kms, b for 5-10 Kms and c for 10+ kms of nearest place where facility is available is given).										
		Self-Help Group (SHG)	Public distribution system (PDS) shop	Mandis / Regular market	Weekly Haat	Agricultural marketing society	Integrated Child Development Scheme (Nutritional Centres)	Anganwadi Centre (Nutritional Centres)	Others (Nutritional Centres)	ASHA (Accredited Social Health Activist)	Community centre with/without TV	Sports Field,
1	2	80	81	82	83	84	85	86	87	88	89	90
1	Pahadi Dahifal	Yes	Yes	c	c	c	Yes	Yes	Yes	Yes	c	c
2	Pahadi Pargaon	Yes	Yes	c	c	c	Yes	Yes	Yes	Yes	Yes	c
3	Chardari	Yes	Yes	c	c	c	Yes	Yes	Yes	Yes	c	c
4	Telgaon Bk.	Yes	Yes	Yes	Yes	b	Yes	Yes	Yes	Yes	Yes	c
5	Bhopa	Yes	Yes	c	b	c	Yes	Yes	Yes	Yes	c	c
6	Kothimbirwadi	Yes	Yes	c	a	c	Yes	Yes	Yes	c	c	c
7	Sangam	Yes	Yes	c	c	c	Yes	Yes	Yes	Yes	c	c
8	Chatgaon	Yes	Yes	c	c	c	Yes	Yes	Yes	Yes	c	c
9	Devdahiphal	Yes	Yes	c	c	c	Yes	Yes	Yes	Yes	Yes	c
10	Fakir Jawala	Yes	Yes	c	c	c	Yes	Yes	Yes	Yes	c	c
11	Jaitapur	Yes	Yes	c	b	c	Yes	Yes	Yes	c	c	c
12	Devthana	Yes	Yes	c	c	c	Yes	Yes	Yes	Yes	c	c
13	Chikhali	Yes	Yes	c	c	c	Yes	Yes	Yes	c	c	c
14	Kasari	Yes	Yes	c	a	a	Yes	Yes	Yes	Yes	Yes	c
15	Kandewadi	Yes	Yes	c	c	c	Yes	Yes	Yes	c	c	c
16	Bodakha	Yes	Yes	c	c	c	Yes	Yes	Yes	Yes	c	c
17	Kari	Yes	Yes	c	c	c	Yes	Yes	Yes	Yes	Yes	c
18	Kacharwadi	a	a	c	c	c	Yes	Yes	Yes	c	c	c
19	Hingani bk	Yes	Yes	c	c	c	Yes	Yes	Yes	Yes	Yes	c
20	Hingani kh	Yes	Yes	c	c	c	Yes	Yes	Yes	Yes	c	c
21	Nimla	Yes	Yes	b	b	b	Yes	Yes	Yes	c	b	b
22	Amla	Yes	Yes	c	c	c	Yes	Yes	Yes	Yes	c	c
23	Koyal	Yes	Yes	c	c	c	Yes	Yes	Yes	Yes	c	c
24	Mohkhed	Yes	Yes	c	c	c	Yes	Yes	Yes	Yes	Yes	c

VILLAGE DIRECTORY

Village Directory

Land use (As in 2009)

Location Code No:- 523

Location Code No:- 0274

Availability of miscellaneous facilities (If amenities available code -Yes is given, If not available within the village , the distance range code viz; a for < 5 Kms, b for 5-10 Kms and c for 10+ kms of nearest place where facility is available is given).							Availability of electricity (Yes/No)				Nearest Town			
Sports Club / Recreation Centre	Cinema / Video Hall	Public Library	Public Reading Room	Newspaper Supply	Assembly Polling station	Birth & Death Registration Office	Power Supply for Domestic Use (ED)	Power Supply for Agricultural Use (EAG)	Power Supply for Commercial Use (EC)	Power Supply for All Uses (EA)	Name	Distance range code i.e. a for < 5 Kms, b for 5-10 Kms and c for 10+ kms .	Name village	Sr.No.
91	92	93	94	95	96	97	98	99	100	101	102	103	2	1
c	c	c	c	Yes	Yes	Yes	Yes	Yes	Yes	Yes	Dharur	b	Pahadi Dahifal	1
c	c	c	c	Yes	Yes	Yes	Yes	Yes	Yes	Yes	Dharur	b	Pahadi Pargaon	2
c	c	c	c	Yes	Yes	Yes	Yes	Yes	Yes	Yes	Dharur	c	Chardari	3
c	c	Yes	Yes	Yes	Yes	Yes	Yes	Yes	Yes	Yes	Manjlegaon	c	Telgaon Bk.	4
c	c	Yes	Yes	Yes	Yes	Yes	Yes	Yes	Yes	Yes	Manjlegaon	c	Bhopa	5
c	c	c	c	c	b	Yes	Yes	Yes	Yes	Yes	Manjlegaon	c	Kothimbirwadi	6
c	c	c	c	Yes	Yes	a	Yes	Yes	Yes	Yes	Manjlegaon	c	Sangam	7
c	c	c	c	Yes	Yes	Yes	Yes	Yes	Yes	Yes	Manjlegaon	c	Chatgaon	8
c	c	c	c	Yes	Yes	Yes	Yes	Yes	Yes	Yes	Manjlegaon	c	Devdahiphal	9
c	c	c	c	Yes	Yes	Yes	Yes	Yes	Yes	Yes	Manjlegaon	c	Fakir Jawaala	10
c	c	c	c	c	b	Yes	Yes	Yes	Yes	Yes	Dharur	c	Jaitapur	11
c	c	c	c	Yes	Yes	a	Yes	Yes	Yes	Yes	Dharur	c	Devthana	12
c	c	c	c	c	b	Yes	Yes	Yes	Yes	Yes	Dharur	c	Chikhali	13
c	c	c	c	Yes	Yes	Yes	Yes	Yes	Yes	Yes	Dharur	c	Kasari	14
c	c	c	c	c	b	Yes	Yes	Yes	No	No	Dharur	c	Kandewadi	15
c	c	c	c	Yes	Yes	a	Yes	Yes	Yes	Yes	Dharur	c	Bodakha	16
c	c	c	c	Yes	Yes	Yes	Yes	Yes	Yes	Yes	Dharur	c	Kari	17
c	c	c	c	c	b	a	Yes	Yes	No	No	Dharur	c	Kacharwadi	18
c	c	c	c	Yes	Yes	Yes	Yes	Yes	Yes	Yes	Dharur	c	Hingani bk	19
c	c	c	c	Yes	Yes	Yes	Yes	Yes	Yes	Yes	Dharur	c	Hingani kh	20
b	b	b	b	c	b	Yes	Yes	Yes	No	No	Dharur	c	Nimla	21
c	c	c	c	Yes	Yes	Yes	Yes	Yes	Yes	Yes	Dharur	c	Amla	22
c	c	c	c	Yes	Yes	Yes	Yes	Yes	Yes	Yes	Dharur	c	Koyal	23
c	c	c	c	Yes	Yes	Yes	Yes	Yes	Yes	Yes	Dharur	c	Mohkhed	24

**Census of India 2011 -
Amenities and**

Name of District:- Bid

Name of CD Block:- Dharur

Sr.No.	Name village	Land Use										
		Area under different types of land use (in hectares rounded up to one decimal place)										
		Forests	Area under Non-agricultural Uses	Barren and Un-cultivable land	Permanent Pastures and Other Grazing Lands	Land Under Miscellaneous Tree Crops etc.	Culturable Waste Land	Fallow lands other than current fallows	Current Fallows	Net Area Sown	Total Irrigated Land Area	Total Un-irrigated Land Area
1	2	104	105	106	107	108	109	110	111	112	113	114
1	Pahadi Dahifal	0	33	0	0	0	20	0	0	470	20	450
2	Pahadi Pargaon	0	25.6	50	346.6	0	0	0	0	740.8	0	740.8
3	Chardari	433	56	0	0	0	0	0	0	105	5	100
4	Telgaon Bk.	0	10	0	40	2	15	16	30	939	7	932
5	Bhopa	60	24	0	0	0	9	0	0	698	150	548
6	Kothimbirwadi	0	30	0	0	0	0	0	0	463	0	463
7	Sangam	61.1	2.8	1.7	2	0	0	0	64.8	513.5	10	503.5
8	Chatgaon	0	58	0	0	0	22	0	0	423	14	409
9	Devdahiphal	0	7.2	18.8	6.5	0	1.8	0	0	825.6	10	815.6
10	Fakir Jawala	0	124	12.1	16.1	0	14.2	0	12.1	902.9	15	887.9
11	Jaitapur	0	2	35.2	16.1	0	0	0	0	198.3	15	183.3
12	Devthana	0	3.6	35.4	7.8	0	0	0	0	565	0	565
13	Chikhali	0	12	0	11.9	0	0	0	0	466.3	14	452.3
14	Kasari	0	453.7	21.2	9.1	5	0	0	5.9	1020.7	110	910.7
15	Kandewadi	0	37.4	2	0	0	0	0	0	201.7	50	151.7
16	Bodakha	0	141	4.1	7.3	0.7	2.1	0	0	470.7	10	460.7
17	Kari	0	446	0	0	0	6	0	0	1212	42	1170
18	Kacharwadi	0	67	0	0	0	0	0	0	255	50	205
19	Hingani bk	0	75	0	0	0	20	0	0	795	95	700
20	Hingani kh	0	32	0	0	0	8	0	0	800	120	680
21	Nimla	0	2	0	4.8	0	0	0	42.8	220	26	194
22	Amla	0	26.6	0	53.5	0	0	0	8.4	910.1	90	820.1
23	Koyal	0	2	0	0	0	0	3.9	15.7	460.9	10	450.9
24	Mohkhed	0	36.6	0	0	0	0	0	0	1499.4	0	1499.4

VILLAGE DIRECTORY

Village Directory

Land use (As in 2009)

Location Code No:- 523

Location Code No:- 0274

Land Use					Name of three most important commodities manufactured			Name of Village	Serial Number
Area irrigated by source (in hectare).					First	Second	Third		
Canals (C)	Wells/Tube-wells(W/TW)	Tanks/Lakes(T/L)	Water Falls(WF)	Others(O)				120	121
0	20	0	0	0				Pahadi Dahifal	1
0	0	0	0	0				Pahadi Pargaon	2
0	5	0	0	0				Chardari	3
0	7	0	0	0				Telgaon Bk.	4
0	150	0	0	0				Bhopa	5
0	0	0	0	0				Kothimbirwadi	6
0	10	0	0	0				Sangam	7
0	14	0	0	0				Chatgaon	8
0	10	0	0	0				Devdahiphal	9
0	15	0	0	0				Fakir Jawala	10
0	15	0	0	0				Jaitapur	11
0	0	0	0	0				Devthana	12
0	14	0	0	0				Chikhali	13
0	110	0	0	0				Kasari	14
10	40	0	0	0				Kandewadi	15
0	10	0	0	0				Bodakha	16
0	42	0	0	0				Kari	17
5	45	0	0	0				Kacharwadi	18
50	45	0	0	0				Hingani bk	19
40	60	0	0	20				Hingani kh	20
0	0	0	0	26				Nimla	21
0	90	0	0	0				Amla	22
0	10	0	0	0				Koyal	23
0	0	0	0	0				Mohkhed	24

**Census of India 2011 -
Amenities and**

Name of District:- Bid

Name of CD Block:- Dharur

Sr.No.	Name village	Location code no.	Total area of the village (in hectares rounded up to one decimal place)	Total population (2011 census)	Number of households (2011 census)	Number of educational amenities available. (If not available within the village , the distance range code viz; a for < 5 Kms, b for 5-10 Kms and c for 10+ kms of nearest place where facility is available is given).									
						Pre-Primary school (PP)	Primary school (P)	Middle school (M)	Secondary School (S)	Senior Secondary school (SS)	Degree college of arts science & commerce (ASC)	Engineering college(EC)	Medical college (MC)	Management institute (MI)	Polytechnic (Pt)
1	2	3	4	5	6	7	8	9	10	11	12	13	14	15	16
25	Wharkarwadi	559834	546	684	147	3	1	a	c	c	c	c	c	c	c
26	Surnarwadi	559835	526	740	141	2	1	c	c	c	c	c	c	c	c
27	Singanwadi	559836	520	857	183	2	1	c	c	c	c	c	c	c	c
28	Wagholi	559837	406	854	197	1	1	c	b	b	b	c	c	c	c
29	Khodas	559838	517	1570	322	1	2	1	c	c	c	b	c	c	c
30	Dunakwad	559839	1058	2255	463	3	2	1	b	c	c	c	c	c	c
31	Nagzari Gaimukh	559840	290	0	0										
32	Ambewadgaon	559841	673	1895	367	2	2	1	1	b	c	c	c	c	c
33	Gawandara	559842	1065.5	2253	450	3	2	1	c	c	c	c	c	c	c
34	Katewadi	559843	595.5	1088	225	3	2	1	a	a	c	c	c	c	c
35	Bhagalwadi	559844	2364	3607	752	2	3	1	1	b	b	b	c	c	c
36	Chondi	559845	704	2126	426	5	3	1	1	1	c	c	c	c	c
37	Jahagir Moha	559846	1452.2	2953	625	3	5	1	1	b	b	b	c	c	c
38	Thetegavhan	559847	238.5	607	115	3	1	1	c	a	b	b	b	b	c
39	Choramba	559848	893.6	1582	373	1	2	2	1	1	b	b	c	c	c
40	Sonimoha	559849	1056	1932	424	3	4	2	c	b	b	b	c	c	b
41	Pimparwada	559850	1723	898	166	3	2	1	1	b	b	c	c	c	c
42	Jaybhaychi Wadi	559851	262.6	213	55	1	1	c	c	c	c	c	c	c	c
43	Repewadi	559852	554.8	443	102	1	1	a	a	a	c	c	c	c	c
44	Anjandhav	559853	925.9	1888	346	2	2	1	1	b	b	b	c	c	c
45	Aswala	559854	925.9	2399	517	3	3	1	c	b	b	c	c	c	c
46	Gopalpur Lamantanda	559855	838	1383	321	3	2	1	1	c	a	c	c	c	c
47	Aranwadi	559856	773.3	1481	270	1	2	1	a	a	b	b	c	c	c
48	Ghagarwada	559857	924.8	1160	229	1	2	1	b	b	b	c	c	c	c

VILLAGE DIRECTORY

Village Directory

Land use (As in 2009)

Location Code No:- 523

Location Code No:- 0274

Number of educational amenities available. (If not available within the village , the distance range code viz; a for < 5 Kms, b for 5-10 Kms and c for 10+ kms of nearest place where facility is available is given).				Number of Medical Amenities available. (If not available within the village , the distance range code viz; a for < 5 Kms, b for 5-10 Kms and c for 10+ kms of nearest place where facility is available is given).										Name village	Sr.No.	
Vocational training school /ITI	Non-formal training centre (NFTC)	Special school for disabled (SSD)	Others (specify)	Community health centre (CHC)	Primary health centre (PHC)	Primary health sub centre (PHS)	Maternity and child welfare centre (MCW)	T.B. clinic (TBC)	Hospital-allopathic (HA)	Hospital-alternative medicine (HO)	Dispensary (D)	Veterinary hospital (VH)	Mobile health clinic (MHC)			Family welfare centre (FWC)
17	18	19	20	21	22	23	24	25	26	27	28	29	30	31	2	1
c	c	c		c	c	b	c	c	c	c	c	c	c	c	Wharkarwadi	25
c	c	c	1	c	c	b	c	c	c	c	c	c	c	c	Surnarwadi	26
c	c	c		c	c	b	c	c	c	c	c	c	c	c	Singanwadi	27
b	b	c	1	c	c	a	c	c	c	b	c	b	b	c	Wagholi	28
b	b	b	1	c	c	b	c	c	c	b	c	b	b	c	Khodas	29
c	c	c		c	c	a	c	c	c	c	c	c	c	c	Dunakwad	30
															Nagzari Gaimukh	31
c	c	c		c	c	l	c	c	c	c	c	c	c	c	Ambewadgaon	32
c	c	c		c	c	b	c	c	c	c	c	c	c	c	Gawandara	33
c	c	c		c	c	b	c	c	c	c	c	c	c	c	Katewadi	34
l	c	l		c	l	b	l	l	l	c	l	l		l	Bhogalwadi	35
c	c	c		c	c	b	c	c	c	c	c	c	c	c	Chondi	36
b	b	b		c	c	b	c	c	c	c	c	b	b	c	Jahagir Moha	37
b	c	b		c	c	a	c	c	c	b	c	b	b	c	Thetegavhan	38
b	b	b		c	c	l	c	c	c	b	c	b	b	c	Choramba	39
b	c	c		c	c	b	c	c	c	c	c	c	b	c	Sonimoha	40
b	b	c		c	c	a	c	c	c	c	c	b	b	c	Pimparwada	41
b	c	b		c	c	b	c	c	c	c	c	b	b	c	Jaybhaychi Wadi	42
c	c	c		c	c	c	c	c	c	c	c	c	c	c	Repewadi	43
b	b	b		c	c	l	c	c	c	b	c	b	b	c	Anjandhav	44
b	b	b		c	c	l	c	c	c	c	c	l	l	c	Aswala	45
a	c	a		c	c	a	c	c	c	c	c	a	a	c	Gopalpur Lamantanda	46
b	c	b		c	c	a	c	c	c	c	c	b	b	c	Aranwadi	47
b	b	b		c	c	b	c	c	c	c	c	l	l	c	Ghagarwada	48

**Census of India 2011 -
Amenities and**

Name of District:- Bid

Name of CD Block:- Dharur

Sr.No.	Name village	Number of Non-Government Medical Amenities available.							Availability of drinking water - Yes / No							
		Charitable non Govt. hospital/Nursing home.	Medical practitioner with MBBS Degree	Medical practitioner with other degree	Medical practitioner with no degree	Traditional practitioner and faith healer .	Medicine Shop	Others	Tap water (Treated/Untreated)	Well water (Covered / Uncovered well)	Hand Pump	Tube wells / Bore well	Spring	River / Canal	Tank / Pond / Lake	Others
1	2	32	33	34	35	36	37	38	39	40	41	42	43	44	45	46
25	Wharkarwadi	0	0	0	0	0	0	0	Yes	Yes	Yes	Yes	No	Yes	Yes	No
26	Surnarwadi	0	0	0	0	0	0	0	Yes	Yes	Yes	Yes	No	Yes	Yes	No
27	Singanwadi	0	0	0	0	0	0	0	Yes	Yes	Yes	Yes	No	Yes	Yes	No
28	Waghohi	0	0	0	0	0	0	0	Yes	Yes	Yes	Yes	Yes	Yes	Yes	No
29	Khodas	0	0	1	0	0	0	0	Yes	Yes	Yes	Yes	Yes	Yes	No	No
30	Dunakwad	0	0	1	0	0	0	0	Yes	Yes	Yes	Yes	No	Yes	No	No
31	Nagzari Gaimukh															
32	Ambewadgaon	0	0	1	0	0	0	0	Yes	Yes	Yes	No	No	Yes	Yes	No
33	Gawandara	0	0	1	0	0	0	0	No	Yes	Yes	No	No	Yes	Yes	No
34	Katewadi	0	0	1	0	0	0	0	Yes	Yes	No	Yes	Yes	Yes	No	No
35	Bhagalwadi	0	0	1	0	0	1	0	Yes	Yes	Yes	Yes	No	No	Yes	No
36	Chondi	0	0	1	0	0	0	0	Yes	Yes	Yes	No	No	Yes	Yes	No
37	Jahagir Moha	0	0	1	0	0	0	0	No	Yes	Yes	Yes	No	Yes	Yes	No
38	Thetegavhan	0	0	0	0	0	0	0	Yes	Yes	Yes	Yes	Yes	Yes	No	No
39	Choramba	0	0	1	0	0	0	0	Yes	Yes	Yes	Yes	Yes	Yes	Yes	No
40	Sonimoha	0	0	1	0	0	0	0	No	Yes	Yes	Yes	No	Yes	No	No
41	Pimparwada	0	0	0	0	0	0	0	Yes	Yes	Yes	Yes	No	Yes	Yes	No
42	Jaybhaychi Wadi	0	0	0	0	0	0	0	No	Yes	No	No	No	Yes	Yes	No
43	Repewadi	0	0	0	0	0	0	0	No	Yes	No	No	No	Yes	No	No
44	Anjandhav	0	0	1	0	0	0	0	No	Yes	No	No	No	No	No	No
45	Aswala	0	0	1	0	0	0	0	Yes	Yes	Yes	No	No	Yes	No	No
46	Gopalpur Lamantanda	0	0	1	0	0	0	0	Yes	Yes	Yes	Yes	No	Yes	Yes	No
47	Aranwadi	0	0	1	0	0	0	0	Yes	Yes	Yes	Yes	Yes	Yes	Yes	No
48	Ghagarwada	0	0	1	0	0	0	0	Yes	Yes	Yes	Yes	Yes	Yes	Yes	No

VILLAGE DIRECTORY

Village Directory

Land use (As in 2009)

Location Code No:- 523

Location Code No:- 0274

Availability of toilet & others Yes / No				Communication and transport facilities (If amenities available code -Yes is given except for Village Pin Code ,If not available within the village , the distance range code viz; a for < 5 Kms, b for 5-10 Kms and c for 10+ kms of nearest place where facility is available is given).							Name village	Sr.No.
Community toilet including bath.	Community toilet excluding bath.	Rural sanitary mart or sanitary hardware outlet available near the village.	Community bio- gas or recycle of waste for productive use.	Post office(PO)	Sub post office (SPO)	Post & Telegraph office (P&TO)	Village Pin Code	Telephones (Land lines)	Public call office (PCO)	Mobile phone coverage		
47	48	49	50	51	52	53	54	55	56	57	2	1
No	No	No	No	c	c	c		a	a	Yes	Wharkarwadi	25
No	No	No	No	c	c	c		Yes	a	Yes	Surnarwadi	26
No	No	No	No	c	c	c		Yes	a	Yes	Singanwadi	27
No	No	No	No	b	b	b		Yes	a	Yes	Waghohli	28
No	No	No	No	b	Yes	b		Yes	Yes	Yes	Khodas	29
No	No	No	No	a	a	a		Yes	Yes	Yes	Dunakwad	30
											Nagzari Gaimukh	31
No	No	No	No	b	Yes	b		Yes	Yes	Yes	Ambewadgaon	32
No	No	No	No	c	c	c		Yes	Yes	Yes	Gawandara	33
No	No	No	No	c	c	c		Yes	Yes	Yes	Katewadi	34
No	Yes	No	No	Yes	c	Yes	431124	Yes	Yes	Yes	Bhagalwadi	35
No	No	No	No	b	Yes	b		Yes	Yes	Yes	Chondi	36
No	No	No	No	a	Yes	a		Yes	Yes	Yes	Jahagir Moha	37
No	No	No	No	a	a	a		a	a	Yes	Thetegavhan	38
No	No	No	No	b	Yes	b		Yes	Yes	Yes	Choramba	39
No	No	No	No	a	a	a		Yes	Yes	Yes	Sonimoha	40
No	No	No	No	b	b	b		Yes	a	Yes	Pimparwada	41
No	No	No	No	b	b	b		a	a	a	Jaybhaychi Wadi	42
No	No	No	No	a	a	a		a	a	a	Repewadi	43
No	No	No	No	b	Yes	b		Yes	Yes	Yes	Anjandhav	44
No	No	No	No	a	Yes	a		Yes	Yes	Yes	Aswala	45
No	No	No	No	a	a	a		Yes	Yes	Yes	Gopalpur Lamantanda	46
No	No	No	No	b	b	b		Yes	Yes	Yes	Aranwadi	47
No	No	No	No	b	Yes	b		Yes	Yes	Yes	Ghagarwada	48

**Census of India 2011 -
Amenities and**

Name of District:- Bid

Name of CD Block:- Dharur

Sr.No.	Name village	Communication and transport facilities (If amenities available code -Yes is given except for Village Pin Code ,If not available within the village , the distance range code viz; a for < 5 Kms, b for 5-10 Kms and c for 10+ kms of nearest place where facility is available is given).									
		Internet cafes/ Common service centre (CSC)	Private courier facility	Bus service (Public & Private)	Railway stations	Auto/Modified Autos	Taxis and Vans	Tractors	Cycle-pulled rickshaws(Manual & Machine driven)	Carts driven by animals	Sea /River ferry service
1	2	58	59	60	61	62	63	64	65	66	67
25	Wharkarwadi	c	c	Yes	c	b	b	c		c	
26	Surnarwadi	c	c	Yes	c	b	b	c		c	
27	Singanwadi	c	c	Yes	c	b	b	c		c	
28	Waghohi	c	c	Yes	c	b	b	b		b	c
29	Khodas	b	b	Yes	c	b	b	b		b	
30	Dunakwad	c	c	Yes	c	Yes	Yes	c		c	
31	Nagzari Gaimukh										
32	Ambewadgaon	c	c	Yes	c	b	b	c		c	
33	Gawandara	c	c	Yes	c	Yes	Yes	c		c	
34	Katewadi	c	c	Yes	c	b	b	c		c	
35	Bhagalwadi	c	c	Yes	c	Yes	Yes	c		c	
36	Chondi	c	c	Yes	c	Yes	Yes	c		c	
37	Jahagir Moha	c	c	Yes	c	Yes	Yes	b		b	
38	Thetegavhan	c	c	Yes	c	b	b	c		c	
39	Choramba	b	b	Yes	c	b	b	b		b	
40	Sonimoha	c	c	Yes	c	b	b	c		c	
41	Pimparwada	c	c	Yes	c	b	b	b		b	
42	Jaybhaychi Wadi	c	c	b	c	b	b	c		c	
43	Repewadi	c	c	Yes	c	b	b	c		c	
44	Anjandhav	c	c	Yes	c	b	b	b		b	
45	Aswala	c	c	Yes	c	Yes	Yes	b		b	
46	Gopalpur Lamantanda	c	c	Yes	c	b	b	b		a	
47	Aranwadi	b	b	Yes	c	b	b	b		b	
48	Ghagarwada	c	c	Yes	c	b	b	c		c	b

VILLAGE DIRECTORY

Village Directory

Land use (As in 2009)

Location Code No:- 523

Location Code No:- 0274

Village connected to highways,village roads, banks & credit societies (If amenities available code -Yes is given, If not available within the village , the distance range code viz; a for < 5 Kms, b for 5-10 Kms and c for 10+ kms of nearest place where facility is available is given).												Name village	Sr.No.
Connected to national highway(NH)	Connected to state highway(SH)	Connected to major district road (MDR)	Connected to others district road	Pucca roads	Kutchcha roads	Water bounded macadam(WBM) roads	Navigable waterway (river/canal)(NW)	Footpaths (FP)	Commercial & Co-operative Banks	ATM	Agricultural Credit Societies		
68	69	70	71	72	73	74	75	76	77	78	79	2	1
c	b	b	Yes	Yes	Yes	Yes		Yes	c	c	a	Wharkarwadi	25
c	b	b	Yes	Yes	Yes	Yes		Yes	c	c	a	Surnarwadi	26
c	b	b	Yes	Yes	Yes	Yes		Yes	c	c	a	Singanwadi	27
c	c	b	b	Yes	Yes	Yes		Yes	b	b	Yes	Wagholi	28
c	c	b	b	Yes	Yes	Yes		Yes	b	b	Yes	Khodas	29
c	b	a	b	Yes	a	Yes		Yes	c	c	Yes	Dunakwad	30
												Nagzari Gaimukh	31
Yes	Yes	Yes	Yes	Yes	Yes	Yes		Yes	c	c	Yes	Ambewadgaon	32
Yes	Yes	Yes	Yes	Yes	Yes	Yes		Yes	c	c	Yes	Gawandara	33
b	b	a	a	Yes	a	a		Yes	c	c	Yes	Katewadi	34
c	b	b	Yes	Yes	Yes	a		Yes	c	c	Yes	Bhogalwadi	35
Yes	Yes	Yes	Yes	Yes	Yes	Yes		Yes	c	c	Yes	Chondi	36
c	b	c	Yes	Yes	a	Yes		Yes	b	b	Yes	Jahagir Moha	37
c	c	Yes	Yes	Yes	Yes	Yes		Yes	b	b	a	Thetegavhan	38
c	c	a	a	Yes	Yes	Yes		Yes	b	b	Yes	Choramba	39
Yes	Yes	Yes	Yes	Yes	a	a		Yes	b	b	Yes	Sonimoha	40
c	c	b	b	Yes	a	Yes		Yes	b	b	Yes	Pimparwada	41
c	c	c	a	a	Yes	a		Yes	b	b	a	Jaybhaychi Wadi	42
c	b	b	Yes	a	a	Yes		Yes	c	c	a	Repewadi	43
c	b	b	Yes	Yes	a	a		Yes	b	b	Yes	Anjandhav	44
c	b	b	Yes	Yes	a	a		Yes	b	b	Yes	Aswala	45
c	b	a	Yes	Yes	a	Yes		Yes	a	a	Yes	Gopalpur Lamantanda	46
c	c	Yes	Yes	Yes	Yes	Yes		Yes	b	b	Yes	Aranwadi	47
c	c	c	c	Yes	Yes	Yes		Yes	b	b	Yes	Ghagarwada	48

Census of India 2011 -**Amenities and**

Name of District:- Bid

Name of CD Block:- Dharur

Sr.No.	Name village	Availability of miscellaneous facilities (If amenities available code -Yes is given, If not available within the village , the distance range code viz; a for < 5 Kms, b for 5-10 Kms and c for 10+ kms of nearest place where facility is available is given).										
		Self-Help Group (SHG)	Public distribution system (PDS) shop	Mandis / Regular market	Weekly Haat	Agricultural marketing society	Integrated Child Development Scheme (Nutritional Centres)	Anganwadi Centre (Nutritional Centres)	Others (Nutritional Centres)	ASHA (Accredited Social Health Activist)	Community centre with/without TV	Sports Field,
1	2	80	81	82	83	84	85	86	87	88	89	90
25	Wharkarwadi	Yes	Yes	c	c	c	Yes	Yes	Yes	c	c	c
26	Surnarwadi	Yes	Yes	c	c	c	Yes	Yes	Yes	c	c	c
27	Singanwadi	Yes	Yes	c	c	c	Yes	Yes	Yes	c	c	c
28	Waghohi	Yes	a	b	b	b	Yes	Yes	Yes	c	c	c
29	Khodas	Yes	Yes	b	b	b	Yes	Yes	Yes	Yes	c	c
30	Dunakwad	Yes	Yes	c	c	c	Yes	Yes	Yes	Yes	Yes	c
31	Nagzari Gaimukh											
32	Ambewadgaon	Yes	a	c	c	c	Yes	Yes	Yes	Yes	c	c
33	Gawandara	Yes	Yes	c	b	c	Yes	Yes	Yes	Yes	Yes	c
34	Katewadi	Yes	Yes	c	b	a	Yes	Yes	Yes	Yes	c	c
35	Bhagalwadi	Yes	Yes	b	Yes	c	Yes	Yes	Yes	Yes	Yes	c
36	Chondi	Yes	Yes	c	Yes	c	Yes	Yes	Yes	Yes	Yes	c
37	Jahagir Moha	Yes	Yes	b	b	c	Yes	Yes	Yes	Yes	Yes	c
38	Thetegavhan	Yes	Yes	b	b	b	Yes	Yes	Yes	c	c	c
39	Choramba	Yes	Yes	b	b	b	Yes	Yes	Yes	Yes	c	c
40	Sonimoha	Yes	Yes	b	a	c	Yes	Yes	Yes	Yes	c	c
41	Pimparwada	Yes	Yes	b	b	b	Yes	Yes	Yes	c	c	c
42	Jaybhaychi Wadi	a	b	b	b	b	Yes	Yes	Yes	c	c	c
43	Repewadi	a	a	c	c	c	Yes	Yes	Yes	c	c	c
44	Anjandhav	Yes	a	b	b	b	Yes	Yes	Yes	Yes	b	b
45	Aswala	Yes	Yes	b	b	b	Yes	Yes	Yes	Yes	Yes	c
46	Gopalpur Lamantanda	Yes	Yes	c	a	a	Yes	Yes	Yes	Yes	c	c
47	Aranwadi	Yes	Yes	b	b	b	Yes	Yes	Yes	Yes	c	c
48	Ghagarwada	Yes	Yes	b	b	b	Yes	Yes	Yes	Yes	c	c

VILLAGE DIRECTORY

Village Directory

Land use (As in 2009)

Location Code No:- 523

Location Code No:- 0274

Availability of miscellaneous facilities (If amenities available code -Yes is given, If not available within the village , the distance range code viz; a for < 5 Kms, b for 5-10 Kms and c for 10+ kms of nearest place where facility is available is given).							Availability of electricity (Yes/No)				Nearest Town			
Sports Club / Recreation Centre	Cinema / Video Hall	Public Library	Public Reading Room	Newspaper Supply	Assembly Polling station	Birth & Death Registration Office	Power Supply for Domestic Use (ED)	Power Supply for Agricultural Use (EAG)	Power Supply for Commercial Use (EC)	Power Supply for All Uses (EA)	Name	Distance range code i.e. a for < 5 Kms, b for 5-10 Kms and c for 10+ kms .	Name village	Sr.No.
91	92	93	94	95	96	97	98	99	100	101	102	103	2	1
c	c	c	c	c	b	Yes	Yes	Yes	No	No	Dharur	c	Wharkarwadi	25
c	c	c	c	b	b	a	Yes	Yes	Yes	Yes	Dharur	c	Surnarwadi	26
c	c	c	c	c	b	a	Yes	Yes	Yes	Yes	Dharur	c	Singanwadi	27
c	c	c	c	c	b	a	Yes	Yes	Yes	Yes	Dharur	b	Wagholi	28
c	c	c	c	Yes	Yes	Yes	Yes	Yes	Yes	Yes	Dharur	b	Khodas	29
c	c	c	c	Yes	Yes	Yes	Yes	Yes	Yes	Yes	Dharur	c	Dunakwad	30
													Nagzari Gaimukh	31
c	c	c	c	Yes	Yes	Yes	Yes	Yes	Yes	Yes	Dharur	c	Ambewadgaon	32
c	c	c	c	Yes	Yes	Yes	Yes	Yes	Yes	Yes	Dharur	c	Gawandara	33
c	c	c	c	Yes	Yes	Yes	Yes	Yes	Yes	Yes	Dharur	c	Katewadi	34
c	c	Yes	Yes	Yes	Yes	Yes	Yes	Yes	Yes	Yes	Dharur	c	Bhogalwadi	35
c	c	c	c	Yes	Yes	Yes	Yes	Yes	Yes	Yes	Dharur	c	Chondi	36
c	c	c	c	Yes	Yes	Yes	Yes	Yes	Yes	Yes	Dharur	b	Jahagir Moha	37
c	c	c	c	c	b	Yes	Yes	Yes	No	No	Dharur	c	Thetegavhan	38
c	c	c	c	Yes	Yes	Yes	Yes	Yes	Yes	Yes	Dharur	b	Choramba	39
c	c	c	c	Yes	Yes	Yes	Yes	Yes	Yes	Yes	Dharur	c	Sonimoha	40
c	c	c	c	c	b	Yes	Yes	Yes	Yes	Yes	Dharur	b	Pimparwada	41
c	c	c	c	b	b	a	Yes	Yes	No	No	Dharur	c	Jaybhaychi Wadi	42
c	c	c	c	c	b	a	Yes	Yes	No	No	Dharur	c	Repewadi	43
b	b	b	b	Yes	Yes	Yes	Yes	Yes	Yes	Yes	Dharur	b	Anjandhav	44
c	c	c	c	Yes	Yes	Yes	Yes	Yes	Yes	Yes	Dharur	b	Aswala	45
c	c	c	c	Yes	Yes	Yes	Yes	Yes	Yes	Yes	Dharur	a	Gopalpur Lamantanda	46
c	c	c	c	Yes	Yes	Yes	Yes	Yes	Yes	Yes	Dharur	b	Aranwadi	47
c	c	c	c	Yes	Yes	Yes	Yes	Yes	Yes	Yes	Dharur	c	Ghagarwada	48

Census of India 2011 -**Amenities and**

Name of District:- Bid

Name of CD Block:- Dharur

Sr.No.	Name village	Land Use											
		Area under different types of land use (in hectares rounded up to one decimal place)											
		Forests	Area under Non-agricultural Uses	Barren and Un-cultivable land	Permanent Pastures and Other Grazing Lands	Land Under Miscellaneous Tree Crops etc.	Culturable Waste Land	Fallow lands other than current fallows	Current Fallows	Net Area Sown	Total Irrigated Land Area	Total Un-irrigated Land Area	
1	2	104	105	106	107	108	109	110	111	112	113	114	
25	Wharkarwadi	0	195	0	0	0	45	0	0	0	306	10	296
26	Surnarwadi	0	89	0	0	0	0	0	0	0	437	15	422
27	Singanwadi	0	2	0	0	0	0	0	0	0	518	15	503
28	Waghohi	0	4	0	0	0	9	0	0	0	393	30	363
29	Khodas	0	12	0	0	0	10	0	0	0	495	90	405
30	Dunakwad	54	2	0	0	0	0	0	0	0	1002	171	831
31	Nagzari Gaimukh	0	0	0	0	0	0	0	0	0	290	0	290
32	Ambewadgaon	0	158	0	0	0	0	0	0	0	515	30	485
33	Gawandara	24.8	6.9	2.6	28.3	0	0	0	0	0	1002.9	1.4	1001.5
34	Katewadi	0	2	1.3	151.2	0	0	0	0	0	441	0	441
35	Bhagalwadi	8.1	16.5	0	0	0	0	0	0	0	2339.4	12.1	2327.3
36	Chondi	0	6.4	13.8	336.4	0	0	1.8	0	0	345.6	20	325.6
37	Jahagir Moha	300	168	35	0	0	0	0	0	0	949.2	42	907.2
38	Thetegavhan	0	13	0	44.3	0	2.4	0	0	0	178.8	0	178.8
39	Choramba	0	49.2	48.6	92.3	55.8	7.3	45.8	99.1	495.5	0	495.5	
40	Sonimoha	300	2	299.8	49.2	0	0	0	0	0	405.1	50	355.1
41	Pimparwada	0	2	0	0	0	0	0	0	0	1721	0	1721
42	Jaybhaychi Wadi	0.9	6.1	0	0	0	0	0	0	0	255.7	10	245.7
43	Repewadi	0	2	21	0	0	4	2	6	519.8	25	494.8	
44	Anjandhav	9.7	4.8	22.1	0	6	16.1	55.8	770.4	41	41	0	
45	Aswala	0	2	12.6	2.6	0	6	4	22.8	875.9	42	833.9	
46	Gopalpur Lamantanda	0	2	0	0	0	0	0	0	836	0	836	
47	Aranwadi	133.7	43.8	20	73.3	0	9.4	0	0	493	6.8	486.2	
48	Ghagarwada	178.9	21.2	0	279.1	0	34.4	0	0	411.2	0	411.2	

VILLAGE DIRECTORY

Village Directory

Land use (As in 2009)

Location Code No:- 523

Location Code No:- 0274

Land Use					Name of three most important commodities manufactured			Name of Village	Serial Number
Area irrigated by source (in hectare).					First	Second	Third		
Canals (C)	Wells/Tube-wells(W/TW)	Tanks/Lakes(T/L)	Water Falls(WF)	Others(O)				120	121
0	10	0	0	0				Wharkarwadi	25
0	15	0	0	0				Surnarwadi	26
0	15	0	0	0				Singanwadi	27
0	30	0	0	0				Wagholi	28
0	90	0	0	0				Khodas	29
0	88	17	0	66				Dunakwad	30
0	0	0	0	0				Nagzari Gaimukh	31
0	30	0	0	0				Ambewadgaon	32
0	0	0	0	1.4				Gawandara	33
0	0	0	0	0				Katewadi	34
0	0	4	0	8.1				Bhogalwadi	35
0	20	0	0	0				Chondi	36
0	42	0	0	0				Jahagir Moha	37
0	0	0	0	0				Thetegavhan	38
0	0	0	0	0				Choramba	39
0	50	0	0	0				Sonimoha	40
0	0	0	0	0				Pimparwada	41
0	10	0	0	0				Jaybhaychi Wadi	42
0	25	0	0	0				Repewadi	43
0	41	0	0	0				Anjandhav	44
0	42	0	0	0				Aswala	45
0	0	0	0	0				Gopalpur Lamantanda	46
0	6.8	0	0	0				Aranwadi	47
0	0	0	0	0				Ghagarwada	48

Census of India 2011 -

Amenities and

Name of District:- Bid

Name of CD Block:- Dharur

Sr.No.	Name village	Location code no.	Total area of the village (in hectares rounded up to one decimal place)	Total population (2011 census)	Number of households (2011 census)	Number of educational amenities available. (If not available within the village , the distance range code viz; a for < 5 Kms, b for 5-10 Kms and c for 10+ kms of nearest place where facility is available is given).									
						Pre-Primary school (PP)	Primary school (P)	Middle school (M)	Secondary School (S)	Senior Secondary school (SS)	Degree college of arts science & commerce (ASC)	Engineering college(EC)	Medical college (MC)	Management institute (MI)	Polytechnic (Pt)
1	2	3	4	5	6	7	8	9	10	11	12	13	14	15	16
49	Dharur	559858	5839	1903	389	1	2	1	a	a	a	c	c	c	c
50	Maindwadi	559859	694	1791	321	3	2	1	c	c	b	c	c	c	c
51	Hasanabad	559860	185.8	337	79	1	1	a	b	b	b	c	c	c	c
52	Awargaon	559861	443	804	172	1	1	1	a	a	c	c	c	c	a
53	Tandalwadi	559862	861.2	1030	226	1	2	1	c	c	c	c	c	c	c
54	Chinchpur	559863	556.4	1437	342	1	2	1	b	c	c	c	c	c	c
55	Ganjpur	559864	443.9	1255	274	1	2	1	c	c	c	c	c	c	c
56	Pangri	559865	413	601	148	1	1	a	b	b	b	c	c	c	c
57	Kolpimpri	559866	847	1886	394	2	3	2	2	1	b	c	c	c	c
58	Rui Dharur	559867	1804	2866	552	3	3	1	c	c	c	c	c	c	c
59	Umarewadi	559868	476.2	1054	195	3	2	a	c	b	c	c	c	c	c
60	Asardhav	559869	1631	3039	594	2	3	1	1	a	c	c	c	c	c
61	Morfali	559870	1180	2017	386	5	2	1	c	b	c	c	c	c	c
62	Mhatargaon	559871	671.2	787	144	3	1	a	c	c	c	c	c	c	c
63	Kannapur	559872	810.7	1719	323	2	2	1	c	c	c	c	c	c	c
64	Mungi	559873	824	1190	240	3	2	1	b	b	b	b	c	c	c
65	Sukli	559874	392.1	944	171	1	1	a	b	b	b	c	c	c	c
66	Khamgaon	559875	617.4	799	176	1	1	a	a	a	a	c	c	c	c
67	Kundi	559876	585.4	1123	276	1	2	1	b	b	b	c	c	c	c
68	Aad-Hingani	559877	437	285	60	1	1	a	c	c	c	c	c	c	c
Block T O T A L :			57991	101693	21315	145	134	56	18	6	0	0	0	0	0

VILLAGE DIRECTORY

Village Directory

Land use (As in 2009)

Location Code No:- 523

Location Code No:- 0274

Number of educational amenities available. (If not available within the village , the distance range code viz; a for < 5 Kms, b for 5-10 Kms and c for 10+ kms of nearest place where facility is available is given).				Number of Medical Amenities available. (If not available within the village , the distance range code viz; a for < 5 Kms, b for 5-10 Kms and c for 10+ kms of nearest place where facility is available is given).										Name village	Sr.No.	
Vocational training school /ITI	Non-formal training centre (NFTC)	Special school for disabled (SSD)	Others (specify)	Community health centre (CHC)	Primary health centre (PHC)	Primary health sub centre (PHS)	Maternity and child welfare centre (MCW)	T.B. clinic (TBC)	Hospital-allopathic (HA)	Hospital-alternative medicine (HO)	Dispensary (D)	Veterinary hospital (VH)	Mobile health clinic (MHC)			Family welfare centre (FWC)
17	18	19	20	21	22	23	24	25	26	27	28	29	30	31	2	1
c	c	c	1	c	c	1	c	c	c	c	c	1	c	c	Dharur	49
b	c	b		c	c	b	c	c	c	c	c	b	b	c	Maindwadi	50
b	b	b		c	c	b	c	c	c	b	c	b	b	c	Hasanabad	51
a	a	a		c	c	a	c	c	c	a	c	a	a	c	Awargaon	52
c	c	c		c	c	b	c	c	c	c	c	c	c	c	Tandalwadi	53
c	c	c		c	c	b	c	c	c	c	c	c	c	c	Chinchpur	54
c	c	c		c	c	b	c	c	c	c	c	c	c	c	Ganjpur	55
b	b	b		c	c	b	c	c	c	b	c	b	b	c	Pangri	56
c	c	b		c	c	1	c	c	c	b	c	b	c	c	Kolpimpri	57
c	c	c		c	c	b	c	c	c	a	c	b	c	c	Rui Dharur	58
c	c	c		c	c	b	c	c	c	c	c	b	c	c	Umarewadi	59
c	c	c		c	c	1	c	c	c	c	c	a	c	c	Asardhav	60
c	c	c		c	c	a	c	c	c	c	c	a	c	c	Morfali	61
c	c	c		c	c	b	c	c	c	c	c	c	c	c	Mhatargaon	62
c	c	c		c	c	1	c	c	c	c	c	c	c	c	Kannapur	63
c	c	c		c	c	b	c	c	c	c	c	b	c	c	Mungi	64
c	c	c		c	c	b	c	c	c	c	c	b	c	c	Sukli	65
c	c	c		c	c	b	c	c	c	c	c	a	c	c	Khamgaon	66
c	c	c		c	c	b	c	c	c	c	c	b	c	c	Kundi	67
c	c	c		c	c	b	c	c	c	c	c	c	c	c	Aad-Hingani	68
1	0	1	5	0	2	14	2	2	2	0	2	5	2	2	Block T O T A L :	

**Census of India 2011 -
Amenities and**

Name of District:- Bid

Name of CD Block:- Dharur

Sr.No.	Name village	Number of Non-Government Medical Amenities available.							Availability of drinking water - Yes / No							
		Charitable non Govt. hospital/Nursing home.	Medical practitioner with MBBS Degree	Medical practitioner with other degree	Medical practitioner with no degree	Traditional practitioner and faith healer .	Medicine Shop	Others	Tap water (Treated/Untreated)	Well water (Covered / Uncovered well)	Hand Pump	Tube wells / Bore well	Spring	River / Canal	Tank / Pond / Lake	Others
1	2	32	33	34	35	36	37	38	39	40	41	42	43	44	45	46
49	Dharur	0	0	1	0	0	0	0	Yes	Yes	Yes	No	No	No	No	No
50	Maindwadi	0	0	1	0	0	0	0	No	Yes	Yes	Yes	No	Yes	Yes	No
51	Hasanabad	0	0	0	0	0	0	0	No	Yes	No	No	No	Yes	No	No
52	Awargaon	0	0	0	0	0	0	0	No	Yes	Yes	No	No	Yes	Yes	No
53	Tandalwadi	0	0	1	0	0	0	0	Yes	Yes	Yes	Yes	Yes	Yes	Yes	No
54	Chinchpur	0	0	1	0	0	0	0	Yes	Yes	Yes	No	No	No	No	No
55	Ganjpur	0	0	1	0	0	0	0	Yes	Yes	Yes	No	Yes	Yes	No	No
56	Pangri	0	0	0	0	0	0	0	Yes	Yes	Yes	Yes	Yes	Yes	No	No
57	Kolpimpri	0	0	1	0	0	0	0	Yes	Yes	Yes	Yes	Yes	Yes	No	No
58	Rui Dharur	0	0	1	0	0	0	0	Yes	Yes	Yes	Yes	No	Yes	Yes	No
59	Umarewadi	0	0	1	0	0	0	0	Yes	Yes	Yes	No	No	Yes	Yes	No
60	Asardhav	0	0	1	0	0	1	0	Yes	Yes	Yes	No	No	Yes	Yes	No
61	Morfali	0	0	1	0	0	0	0	Yes	Yes	Yes	No	No	Yes	Yes	No
62	Mhatargaon	0	0	0	0	0	0	0	Yes	Yes	Yes	Yes	No	Yes	Yes	No
63	Kannapur	0	0	1	0	0	0	0	Yes	Yes	Yes	Yes	No	Yes	Yes	No
64	Mungi	0	0	1	0	0	0	0	Yes	Yes	Yes	Yes	No	Yes	Yes	No
65	Sukli	0	0	0	0	0	0	0	Yes	Yes	Yes	Yes	No	Yes	Yes	No
66	Khamgaon	0	0	0	0	0	0	0	Yes	Yes	Yes	Yes	No	Yes	Yes	No
67	Kundi	0	0	1	0	0	0	0	Yes	Yes	Yes	No	No	Yes	No	No
68	Aad-Hingani	0	0	0	0	0	0	0	No	Yes	No	No	No	Yes	No	No
Block T O T A L :		0	1	46	0	0	3	0	54	67	59	46	12	61	45	0

VILLAGE DIRECTORY

Village Directory

Land use (As in 2009)

Location Code No:- 523

Location Code No:- 0274

Availability of toilet & others Yes / No				Communication and transport facilities (If amenities available code -Yes is given except for Village Pin Code ,If not available within the village , the distance range code viz; a for < 5 Kms, b for 5-10 Kms and c for 10+ kms of nearest place where facility is available is given).							Name village	Sr.No.
Community toilet including bath.	Community toilet excluding bath.	Rural sanitary mart or sanitary hardware outlet available near the village.	Community bio- gas or recycle of waste for productive use.	Post office(PO)	Sub post office (SPO)	Post & Telegraph office (P&TO)	Village Pin Code	Telephones (Land lines)	Public call office (PCO)	Mobile phone coverage		
47	48	49	50	51	52	53	54	55	56	57	2	1
No	No	No	No	a	Yes	a		Yes	Yes	Yes	Dharur	49
No	No	No	No	b	b	b		Yes	Yes	Yes	Maindwadi	50
No	No	No	No	b	b	b		b	b	a	Hasanabad	51
No	No	No	No	a	a	a		Yes	a	Yes	Awargaon	52
No	No	No	No	b	b	b	431124	Yes	Yes	Yes	Tandalwadi	53
No	No	No	No	b	b	b	431124	Yes	Yes	Yes	Chinchpur	54
No	No	No	No	c	c	c	431123	Yes	Yes	Yes	Ganjpur	55
No	No	No	No	b	b	b		a	a	Yes	Pangri	56
No	No	No	No	b	Yes	b		Yes	Yes	Yes	Kolpimpri	57
No	No	No	No	a	a	a		Yes	Yes	Yes	Rui Dharur	58
No	No	No	No	a	a	a		Yes	Yes	Yes	Umarewadi	59
No	Yes	No	No	Yes	c	Yes		Yes	Yes	Yes	Asardhav	60
No	No	No	No	c	Yes	c		Yes	Yes	Yes	Morfali	61
No	No	No	No	c	c	c		Yes	a	Yes	Mhatargaon	62
No	No	No	No	c	c	c		Yes	Yes	Yes	Kannapur	63
No	No	No	No	b	b	b		Yes	Yes	Yes	Mungi	64
No	No	No	No	b	b	b		Yes	a	Yes	Sukli	65
No	No	No	No	a	a	a		Yes	a	Yes	Khamgaon	66
No	No	No	No	b	b	b		Yes	Yes	Yes	Kundi	67
No	No	No	No	c	c	c		a	a	a	Aad-Hingani	68
0	3	0	0	3	21	3	4	57	46	62	Block T O T A L :	

**Census of India 2011 -
Amenities and**

Name of District:- Bid

Name of CD Block:- Dharur

Sr.No.	Name village	Communication and transport facilities (If amenities available code -Yes is given except for Village Pin Code ,If not available within the village , the distance range code viz; a for < 5 Kms, b for 5-10 Kms and c for 10+ kms of nearest place where facility is available is given).									
		Internet cafes/ Common service centre (CSC)	Private courier facility	Bus service (Public & Private)	Railway stations	Auto/Modified Autos	Taxis and Vans	Tractors	Cycle-pulled rickshaws(Manual & Machine driven)	Carts driven by animals	Sea /River ferry service
1	2	58	59	60	61	62	63	64	65	66	67
49	Dharur	c	c	Yes	c	b	b	b		a	
50	Maindwadi	c	c	Yes	c	b	b	b		b	
51	Hasanabad	b	b	b	c	b	b	b		b	
52	Awargaon	c	c	Yes	c	b	b	b		a	
53	Tandalwadi	c	c	Yes	c	b	b	b		b	
54	Chinchpur	c	c	Yes	c	b	b	b		b	
55	Ganjpur	c	c	Yes	c	b	b	c		c	
56	Pangri	b	b	Yes	c	b	b	b		b	c
57	Kolpimpri	c	c	Yes	c	b	b	c		c	
58	Rui Dharur	c	c	Yes	c	Yes	Yes	c		c	
59	Umarewadi	c	c	Yes	c	b	b	c		c	
60	Asardhav	c	c	Yes	c	Yes	Yes	c		c	
61	Morfali	c	c	Yes	c	Yes	Yes	c		c	
62	Mhatargaon	c	c	Yes	c	b	b	c		c	
63	Kannapur	c	c	Yes	c	b	b	c		c	c
64	Mungi	b	b	Yes	c	b	b	c		c	
65	Sukli	b	b	Yes	c	b	b	c		c	
66	Khamgaon	a	a	Yes	c	b	b	c		c	
67	Kundi	b	b	Yes	c	b	b	c		c	
68	Aad-Hingani	c	c	a	c	b	b	c		c	
Block T O T A L :		1	1	63	0	16	16	0	0	0	0

VILLAGE DIRECTORY

Village Directory

Land use (As in 2009)

Location Code No:- 523

Location Code No:- 0274

Village connected to highways,village roads, banks & credit societies (If amenities available code -Yes is given, If not available within the village , the distance range code viz; a for < 5 Kms, b for 5-10 Kms and c for 10+ kms of nearest place where facility is available is given).												Name village	Sr.No.
Connected to national highway(NH)	Connected to state highway(SH)	Connected to major district road (MDR)	Connected to others district road	Pucca roads	Kutchcha roads	Water bounded macadam(WBM) roads	Navigable waterway (river/canal)(NW)	Footpaths (FP)	Commercial & Co-operative Banks	ATM	Agricultural Credit Societies		
68	69	70	71	72	73	74	75	76	77	78	79	2	1
c	b	Yes	b	Yes	a	Yes		Yes	a	c	Yes	Dharur	49
c	b	b	Yes	Yes	a	Yes		Yes	Yes	b	Yes	Maindwadi	50
c	b	b	Yes	Yes	a	a		Yes	c	c	a	Hasanabad	51
c	b	b	Yes	Yes	a	a		Yes	a	a	Yes	Awargaon	52
Yes	b	b	b	Yes	Yes	Yes		Yes	b	b	Yes	Tandalwadi	53
Yes	b	b	b	Yes	Yes	Yes		Yes	b	b	Yes	Chinchpur	54
b	b	b	b	Yes	Yes	Yes		Yes	c	c	Yes	Ganjpur	55
c	c	b	b	Yes	Yes	Yes		Yes	b	b	b	Pangri	56
c	c	b	b	Yes	Yes	Yes		Yes	b	b	Yes	Kolpimpri	57
c	b	c	b	Yes	Yes	Yes		Yes	b	c	Yes	Rui Dharur	58
c	b	b	Yes	Yes	Yes	Yes		Yes	b	c	Yes	Umarewadi	59
c	b	b	Yes	Yes	Yes	Yes		Yes	c	c	Yes	Asardhav	60
c	b	b	b	a	Yes	Yes		Yes	b	c	Yes	Morfali	61
c	c	c	c	Yes	Yes	Yes		Yes	c	c	a	Mhatargaon	62
c	c	Yes	Yes	Yes	Yes	Yes		Yes	c	c	Yes	Kannapur	63
c	b	b	Yes	Yes	Yes	Yes		Yes	c	c	Yes	Mungi	64
c	b	a	b	Yes	a	a		Yes	b	b	Yes	Sukli	65
c	Yes	Yes	b	Yes	a	a		Yes	a	c	Yes	Khamgaon	66
c	a	Yes	Yes	Yes	Yes	Yes		Yes	b	c	Yes	Kundi	67
Yes	Yes	Yes	Yes	Yes	Yes	Yes		Yes	c	c	a	Aad-Hingani	68
8	8	24	40	63	48	54	0	67	2	0	51	Block TOTAL :	

Census of India 2011 -**Amenities and**

Name of District:- Bid

Name of CD Block:- Dharur

Sr.No.	Name village	Availability of miscellaneous facilities (If amenities available code -Yes is given, If not available within the village , the distance range code viz; a for < 5 Kms, b for 5-10 Kms and c for 10+ kms of nearest place where facility is available is given).										
		Self-Help Group (SHG)	Public distribution system (PDS) shop	Mandis / Regular market	Weekly Haat	Agricultural marketing society	Integrated Child Development Scheme (Nutritional Centres)	Anganwadi Centre (Nutritional Centres)	Others (Nutritional Centres)	ASHA (Accredited Social Health Activist)	Community centre with/without TV	Sports Field,
1	2	80	81	82	83	84	85	86	87	88	89	90
49	Dharur	Yes	Yes	c	c	c	Yes	Yes	Yes	Yes	c	c
50	Maindwadi	Yes	Yes	b	b	b	Yes	Yes	Yes	Yes	c	c
51	Hasanabad	a	b	b	b	b	Yes	Yes	Yes	c	b	b
52	Awargaon	Yes	a	a	a	a	Yes	Yes	Yes	c	a	a
53	Tandalwadi	Yes	Yes	c	c	c	Yes	Yes	Yes	Yes	c	c
54	Chinchpur	Yes	Yes	b	b	b	Yes	Yes	Yes	Yes	c	c
55	Ganjpur	Yes	Yes	b	c	c	Yes	Yes	Yes	Yes	c	c
56	Pangri	Yes	Yes	b	b	b	Yes	Yes	Yes	c	c	c
57	Kolpimpri	Yes	Yes	b	b	b	Yes	Yes	Yes	Yes	c	c
58	Rui Dharur	Yes	Yes	c	c	c	Yes	Yes	Yes	Yes	Yes	c
59	Umarewadi	Yes	Yes	c	b	c	Yes	Yes	Yes	Yes	c	c
60	Asardhav	Yes	Yes	c	Yes	c	Yes	Yes	Yes	Yes	Yes	c
61	Morfali	Yes	Yes	c	b	c	Yes	Yes	Yes	Yes	Yes	c
62	Mhatargaon	Yes	Yes	c	c	c	Yes	Yes	Yes	c	c	c
63	Kannapur	Yes	Yes	c	c	c	Yes	Yes	Yes	Yes	c	c
64	Mungi	Yes	Yes	c	b	c	Yes	Yes	Yes	Yes	c	c
65	Sukli	Yes	Yes	c	c	c	Yes	Yes	Yes	c	c	c
66	Khamgaon	Yes	Yes	c	a	c	Yes	Yes	Yes	c	c	c
67	Kundi	Yes	Yes	c	c	c	Yes	Yes	Yes	Yes	c	c
68	Aad-Hingani	a	a	c	c	c	Yes	Yes	Yes	c	c	c
Block T O T A L :		62	58	1	4	0	67	67	67	46	16	0

VILLAGE DIRECTORY

Village Directory

Land use (As in 2009)

Location Code No:- 523

Location Code No:- 0274

Availability of miscellaneous facilities (If amenities available code -Yes is given, If not available within the village , the distance range code viz; a for < 5 Kms, b for 5-10 Kms and c for 10+ kms of nearest place where facility is available is given).							Availability of electricity (Yes/No)				Nearest Town			
Sports Club / Recreation Centre	Cinema / Video Hall	Public Library	Public Reading Room	Newspaper Supply	Assembly Polling station	Birth & Death Registration Office	Power Supply for Domestic Use (ED)	Power Supply for Agricultural Use (EAG)	Power Supply for Commercial Use (EC)	Power Supply for All Uses (EA)	Name	Distance range code i.e. a for < 5 Kms, b for 5-10 Kms and c for 10+ kms .	Name village	Sr.No.
91	92	93	94	95	96	97	98	99	100	101	102	103	2	1
c	c	c	c	Yes	Yes	Yes	Yes	Yes	Yes	Yes	Dharur	a	Dharur	49
c	c	c	c	Yes	Yes	Yes	Yes	Yes	Yes	Yes	Dharur	b	Maindwadi	50
b	b	b	b	c	b	a	Yes	Yes	No	No	Dharur	b	Hasanabad	51
a	a	a	a	c	b	a	Yes	Yes	Yes	Yes	Dharur	a	Awargaon	52
c	c	c	c	Yes	Yes	a	Yes	Yes	Yes	Yes	Dharur	b	Tandalwadi	53
c	c	c	c	Yes	Yes	Yes	Yes	Yes	Yes	Yes	Dharur	b	Chinchpur	54
c	c	c	c	Yes	Yes	Yes	Yes	Yes	Yes	Yes	Dharur	c	Ganjpur	55
c	c	c	c	c	b	Yes	Yes	Yes	No	No	Dharur	b	Pangri	56
c	c	c	c	Yes	Yes	Yes	Yes	Yes	Yes	Yes	Dharur	c	Kolpimpri	57
c	c	c	c	Yes	Yes	Yes	Yes	Yes	Yes	Yes	Dharur	c	Rui Dharur	58
c	c	c	c	Yes	Yes	Yes	Yes	Yes	Yes	Yes	Dharur	c	Umarewadi	59
c	c	Yes	Yes	Yes	Yes	Yes	Yes	Yes	Yes	Yes	Dharur	c	Asardhav	60
c	c	c	c	Yes	Yes	Yes	Yes	Yes	Yes	Yes	Dharur	c	Morfali	61
c	c	c	c	c	b	Yes	Yes	Yes	Yes	Yes	Dharur	c	Mhatargaon	62
c	c	c	c	Yes	Yes	Yes	Yes	Yes	Yes	Yes	Dharur	c	Kannapur	63
c	c	c	c	Yes	Yes	Yes	Yes	Yes	Yes	Yes	Dharur	c	Mungi	64
c	c	c	c	c	b	Yes	Yes	Yes	Yes	Yes	Dharur	c	Sukli	65
c	c	c	c	a	a	a	Yes	Yes	Yes	Yes	Dharur	c	Khamgaon	66
c	c	c	c	Yes	Yes	a	Yes	Yes	Yes	Yes	Dharur	c	Kundi	67
c	c	c	c	c	b	a	Yes	Yes	No	No	Dharur	c	Aad-Hingani	68
0	0	4	4	46	46	52	67	67	57	57		0	0	Block T O T A L :

Census of India 2011 -**Amenities and**

Name of District:- Bid

Name of CD Block:- Dharur

Sr.No.	Name village	Land Use											
		Area under different types of land use (in hectares rounded up to one decimal place)											
		Forests	Area under Non-agricultural Uses	Barren and Un-cultivable land	Permanent Pastures and Other Grazing Lands	Land Under Miscellaneous Tree Crops etc.	Culturable Waste Land	Fallow lands other than current fallows	Current Fallows	Net Area Sown	Total Irrigated Land Area	Total Un-irrigated Land Area	
1	2	104	105	106	107	108	109	110	111	112	113	114	
49	Dharur	0	2	0	0	0	0	0	0	0	5837	0	5837
50	Maindwadi	179.2	40	57	0	0	43	10	0	364.8	0	364.8	
51	Hasanabad	0	2	4.5	5	0	2	3	3	166.4	11	155.4	
52	Awargaon	0	2	1	10.8	0	2	3	5	419.2	101.2	318	
53	Tandalwadi	0	2.7	17.6	12.1	0	3	0.8	0	825	25.5	799.5	
54	Chinchpur	0	5.2	0	0	0	0	0	0	551.2	2	549.2	
55	Ganjpur	0	1.4	0	0	0	0	0	0	442.5	10	432.5	
56	Pangri	0	1	0	0	0	0	0	0	412	40	372	
57	Kolpimpri	14.2	14.1	0	0	0	0	0	0	818.7	64.3	754.4	
58	Rui Dharur	160.8	19.2	2.9	38.4	0	0	2.8	0	1579.8	0	1579.8	
59	Umarewadi	0	2	5.2	0	0	0	0	0	469	0	469	
60	Asardhav	0	2	54.5	0	0	0	0	122.7	1451.9	0	1451.9	
61	Morfali	0	35.6	3.5	0	0	0	0	782.2	358.8	0	358.8	
62	Mhatargaon	0	2	16.2	0	0	0	0	0	653	30	623	
63	Kannapur	0	24	0	33.3	0	0	0	0	753.4	40	713.4	
64	Mungi	0	53.7	6.2	6.4	0	0	0	0	757.7	0	757.7	
65	Sukli	0	18.9	5	10.8	0	0	0	0	357.4	0	357.4	
66	Khamgaon	0	2	26.9	5.4	0	8.2	0	0	574.8	0	574.8	
67	Kundi	0	22.4	11.5	48.6	0	0	0	0	503	0	503	
68	Aad-Hingani	0	9	0	0	0	0	0	0	428	5	423	
Block T O T A L :		1918.4	2778.6	869.3	1749.2	69.5	319.9	148.9	1990.9	48146.6	1803.3	46343.3	

VILLAGE DIRECTORY

Village Directory

Land use (As in 2009)

Location Code No:- 523

Location Code No:- 0274

Land Use					Name of three most important commodities manufactured			Name of Village	Serial Number
Area irrigated by source (in hectare).					First	Second	Third		
Canals (C)	Wells/Tube-wells(W/TW)	Tanks/Lakes(T/L)	Water Falls(WF)	Others(O)				120	121
0	0	0	0	0				Dharur	49
0	0	0	0	0				Maindwadi	50
0	11	0	0	0				Hasanabad	51
0	79.2	22	0	0				Awargaon	52
0	3	22.5	0	0				Tandalwadi	53
0	2	0	0	0				Chinchpur	54
0	8.3	1.7	0	0				Ganjpur	55
0	40	0	0	0				Pangri	56
14.2	50.1	0	0	0				Kolpimpri	57
0	0	0	0	0				Rui Dharur	58
0	0	0	0	0				Umarewadi	59
0	0	0	0	0				Asardhav	60
0	0	0	0	0				Morfali	61
0	30	0	0	0				Mhatargaon	62
40	0	0	0	0				Kannapur	63
0	0	0	0	0				Mungi	64
0	0	0	0	0				Sukli	65
0	0	0	0	0				Khamgaon	66
0	0	0	0	0				Kundi	67
0	2	0	0	3				Aad-Hingani	68
159.2	1452.4	67.2	0		Block T O T A L :				

INDIA
 MAHARASHTRA
TAHSIL PARLI
 DISTRICT BID



REVENUE CIRCLES

- | No. | Name |
|-----|-----------|
| ① | SIRSALA |
| ② | NAGAPUR |
| ③ | PARLI |
| ④ | DHARMAPUR |

Area in Km ²	: 694.80
Population	: 287208
No. of Town	: 1
Total Villages	: 105
Inhabited Villages	: 105
Uninhabited Villages	: NIL

BOUNDARY, DISTRICT	—————
" TAHSIL	—————
" REVENUE CIRCLE	—————
" VILLAGE WITH MDDS CODE	559878
HEADQUARTERS : TAHSIL / REVENUE CIRCLE		⊙ ○
POPULATION SIZE OF VILLAGES : BELOW 200, 200-499, 500-999, 1000-4999, 5000 AND ABOVE...		○ ● ● ● ● ●
STATUTORY TOWN WITH MDDS CODE		802838
STATE HIGHWAY		SH 156
IMPORTANT METALLED ROAD		—————
UNMETALLED AND OTHER ROADS		- - - - -
RAILWAY LINE WITH STATION, BROAD GAUGE..		RS
RIVER AND STREAM		~~~~~
WATER FEATURES...		~~~~~

C. D. Block Boundary of Parli is Co-terminus with Tahsil Boundary Excluding all Statutory Towns.

Village Boundaries, wherever not available, are not shown.

M - Part of Manjlegaon Tahsil

A - Part of Ambejogai Tahsil

MSH - Major State Highway

HIGH SHOOOL / INTER SHOOOL..	S
TECHNICAL INSTITUTIONS	T
BANK	ⓔ
DISPENSARY	ⓓ
PRIMARY HEALTH CENTER	Ⓜ
OTHER MEDICAL SERVICES	▲

Alphabetical list of Villages (C. D. Block wise)

Name of the District: Bid

Serial number	Name of village	2011 Census MDDS code number	2001 Census location code number
1	2	3	4

Name of C.D. Block: Parli

Location code of C.D. Block: 04224

1	Anandwadi	559979	27001003481800
2	Aswalamba	559933	27001003477200
3	Aurangapur	559896	27001003473500
4	Belamba	559938	27001003477700
5	Bhadurwadi	559929	27001003476800
6	Bhilegaon	559917	27001003475600
7	Bhopla	559956	27001003479500
8	Bodhegaon	559905	27001003474400
9	Borkhed	559881	27001003472000
10	Bramhawadi	559949	27001003478800
11	Chandapur	559968	27001003480700
12	Dabi	559945	27001003478400
13	Dabi Tanda	559946	27001003478500
14	Dagadwadi	559961	27001003480000
15	Daithana Ghat	559976	27001003481500
16	Darawati Tanda	559953	27001003479200
17	Daunapur	559936	27001003477500
18	Dautpur	559940	27001003477900
19	Devhada	559957	27001003479600
20	Dharmapuri	559981	27001003482000
21	Digras	559878	27001003471700
22	Doundwadi	559973	27001003481200
23	Gardewadi	559906	27001003474500
24	Gopalpur	559919	27001003475800
25	Govardhan	559890	27001003472900
26	Guttewadi	559982	27001003482100
27	Halamb	559977	27001003481600
28	Hasanabad	559893	27001003473200
29	Helamb	559974	27001003481300
30	Hiwara Govardhan	559884	27001003472300

Alphabetical list of Villages (C. D. Block wise)

Name of the District: Bid

Serial number	Name of village	2011 Census MDDS code number	2001 Census location code number
1	2	3	4

Name of C.D. Block: Parli

Location code of C.D. Block: 04224

31	Indapwadi	559944	27001003478300
32	Indiranagar	559971	27001003481000
33	Injeaon	559912	27001003475100
34	Jalalpur	559948	27001003478700
35	Jalgavhan	559883	27001003472200
36	Jaygaon	559892	27001003473100
37	Jirewadi	559947	27001003478600
38	Kanadi	559900	27001003473900
39	Kanherwadi	559955	27001003479400
40	Karewadi	559902	27001003474100
41	Kasarwadi	559963	27001003480200
42	Kaudgaon Ghoda	559898	27001003473700
43	Kaudgaon huda	559886	27001003472500
44	Kaudgaon sabla	559899	27001003473800
45	Kauthali	559925	27001003476400
46	Kauthali Tanda	559926	27001003476500
47	Kavalyachiwadi	559904	27001003474300
48	Kharithanda	559891	27001003473000
49	Khodwa Sawargaon	559975	27001003481400
50	Ladzari	559980	27001003481900
51	Lendwadi	559970	27001003480900
52	Limbuta	559927	27001003476600
53	Lonarwadi	559939	27001003477800
54	Loni	559959	27001003479800
55	Maindwadi	559972	27001003481100
56	Malhivara	559920	27001003475900
57	Malkapur	559954	27001003479300
58	Malnathapur	559916	27001003475500
59	Mamdapur	559885	27001003472400
60	Mandava (parli)	559966	27001003480500

Alphabetical list of Villages (C. D. Block wise)

Name of the District: Bid

Serial number	Name of village	2011 Census MDDS code number	2001 Census location code number
1	2	3	4

Name of C.D. Block: Parli

Location code of C.D. Block: 04224

61	Mandekhel	559930	27001003476900
62	Maralwadi	559967	27001003480600
63	Mirwat	559962	27001003480100
64	Moha	559903	27001003474200
65	Nagapur	559928	27001003476700
66	Nagdara	559978	27001003481700
67	Nagpimpri	559931	27001003477000
68	Nandagaul	559969	27001003480800
69	Nandnaj	559964	27001003480300
70	Nathra	559911	27001003475000
71	Padali	559894	27001003473300
72	Pangri	559924	27001003476300
73	Parchundi	559923	27001003476200
74	Parli (rural)	559951	27001003479000
75	Pimpalgaon(Gadhe)	559910	27001003474900
76	Pimpri Bk	559889	27001003472800
77	Pohner	559879	27001003471800
78	Ramewadi / Kasarwadi	559882	27001003472100
79	Rewali	559909	27001003474800
80	Sabdarabad	559914	27001003475300
81	Sangam	559941	27001003478000
82	Saradgaon	559965	27001003480400
83	Sarfarajpur	559907	27001003474600
84	Selu	559915	27001003475400
85	Selu-parali	559958	27001003479700
86	Shrikrushnanagar	559887	27001003472600
87	Shriramnagar	559888	27001003472700
88	Sirsala	559901	27001003474000
89	Sonhivra	559932	27001003477100
90	Tadoli	559921	27001003476000

Alphabetical list of Villages (C. D. Block wise)

Name of the District: Bid

Serial number	Name of village	2011 Census MDDS code number	2001 Census location code number
1	2	3	4

Name of C.D. Block: Parli

Location code of C.D. Block: 04224

91	Takli Acharya	559897	27001003473600
92	Takli Deshmukh	559913	27001003475200
93	Talegaon (parli)	559937	27001003477600
94	Tapovan	559895	27001003473400
95	Telasmukh	559880	27001003471900
96	Tokwadi	559943	27001003478200
97	Vaijwadi	559950	27001003478900
98	Vasantnagar	559952	27001003479100
99	Wadgaon Dadahari	559960	27001003479900
100	Wadkhel	559922	27001003476100
101	Wagbet	559942	27001003478100
102	Waghala	559918	27001003475700
103	Waka	559908	27001003474700
104	Wantakli	559934	27001003477300
105	Wantaklitanda	559935	27001003477400

VILLAGE DIRECTORY
PARLI C.D.BLOCK

Census of India 2011 -

Amenities and

Name of District:- Bid

Name of CD Block:- Parli

Sr.No.	Name village	Location code no.	Total area of the village (in hectares rounded up to one decimal place)	Total population (2011 census)	Number of households (2011 census)	Number of educational amenities available. (If not available within the village , the distance range code viz; a for < 5 Kms, b for 5-10 Kms and c for 10+ kms of nearest place where facility is available is given).									
						Pre-Primary school (PP)	Primary school (P)	Middle school (M)	Secondary School (S)	Senior Secondary school (SS)	Degree college of arts science & commerce (ASC)	Engineering college(EC)	Medical college (MC)	Management institute (MI)	Polytechnic (Pt)
1	2	3	4	5	6	7	8	9	10	11	12	13	14	15	16
1	Digras	559878	280	1106	258	1	1	a	a	c	c	c	c	c	c
2	Pohner	559879	2796	3455	817	1	3	1	1	1	c	c	c	c	c
3	Telasmukh	559880	478.7	920	207	4	1	1	c	c	c	c	c	c	c
4	Borkhed	559881	520.2	854	161	1	1	1	c	c	c	c	c	c	c
5	Ramewadi / Kasarwadi	559882	0	1704	341	2	2	1	b	b	c	a	c	c	c
6	Jalgavhan	559883	323.5	910	179	3	1	a	b	c	c	c	c	c	c
7	Hiwara Govardhan	559884	965	2509	576	1	2	1	c	c	c	c	c	c	c
8	Mamdapur	559885	330.8	998	244	3	1	1	b	b	c	c	c	c	c
9	Kaudgaon huda	559886	1047	1305	260	1	2	1	1	b	c	c	c	c	c
10	Shrikrushnanagar	559887	152.9	610	121	1	1	1	c	c	c	c	c	c	c
11	Shriramnagar	559888	206.7	1040	164	1	1	c	c	c	c	c	c	c	c
12	Pimpri Bk	559889	1853.1	3743	720	1	3	1	c	c	c	c	c	c	c
13	Govardhan	559890	1115.6	2310	492	5	2	1	c	b	b	c	c	c	c
14	Kharithanda	559891	240	533	110	3	1	a	b	b	b	c	c	c	c
15	Jaygaon	559892	1116.1	2102	407	1	2	1	b	b	b	c	c	c	c
16	Hasanabad	559893	534.6	524	117	3	1	a	b	b	b	c	c	c	c
17	Padali	559894	259.8	590	116	1	1	c	b	b	b	c	c	c	c
18	Tapovan	559895	276.6	596	133	2	1	1	1	1	b	c	c	c	c
19	Aurangapur	559896	238.9	736	145	2	1	c	b	b	b	c	c	c	c
20	Takli Acharya	559897	1136.9	2554	503	1	2	1	c	b	b	b	c	c	c
21	Kaudgaon Ghoda	559898	1001.1	2919	659	3	3	1	b	b	b	c	c	c	c
22	Kaudgaon sabla	559899	579	1007	243	3	1	a	c	c	c	c	c	c	c
23	Kanadi	559900	284.1	486	88	1	1	a	b	b	b	c	c	c	c
24	Sirsala	559901	2542	11765	2421	1	9	7	2	4	c	c	c	c	a

VILLAGE DIRECTORY

Village Directory

Land use (As in 2009)

Location Code No:- 523

Location Code No:- 0275

Number of educational amenities available. (If not available within the village , the distance range code viz; a for < 5 Kms, b for 5-10 Kms and c for 10+ kms of nearest place where facility is available is given).				Number of Medical Amenities available. (If not available within the village , the distance range code viz; a for < 5 Kms, b for 5-10 Kms and c for 10+ kms of nearest place where facility is available is given).										Name village	Sr.No.	
Vocational training school /ITI	Non-formal training centre (NFTC)	Special school for disabled (SSD)	Others (specify)	Community health centre (CHC)	Primary health centre (PHC)	Primary health sub centre (PHS)	Maternity and child welfare centre (MCW)	T.B. clinic (TBC)	Hospital-allopathic (HA)	Hospital-alternative medicine (HO)	Dispensary (D)	Veterinary hospital (VH)	Mobile health clinic (MHC)			Family welfare centre (FWC)
17	18	19	20	21	22	23	24	25	26	27	28	29	30	31	2	1
c	c	c		c	c	a	c	c	c	c	c	c	c	c	Digras	1
c	c	c		c	1	1	1	1	1	c	1	c	c	1	Pohner	2
c	c	c		c	c	b	c	c	c	c	c	a	c	c	Telasmukh	3
c	c	c		c	c	b	c	c	c	c	c	b	c	c	Borkhed	4
c	c	c	1	c	c	b	c	c	c	c	c	c	c	c	Ramewadi / Kasarwadi	5
c	c	c		c	c	a	c	c	c	c	c	b	c	c	Jalgavhan	6
c	c	c	1	c	c	1	c	c	c	c	c	c	1	c	Hiwara Govardhan	7
c	c	c		c	c	b	c	c	c	c	c	1	1	c	Mamdapur	8
c	c	c		c	c	1	c	c	c	c	c	c	1	c	Kaudgaon huda	9
c	c	c	1	c	c	b	c	c	c	c	c	1	1	c	Shrikrushnanagar	10
c	c	c	1	c	c	b	c	c	c	c	c	c	1	c	Shriramnagar	11
c	c	c		c	c	1	c	c	c	c	c	1	1	c	Pimpri Bk	12
c	c	c		c	c	1	c	c	c	b	c	b	c	c	Govardhan	13
c	c	c		c	c	b	c	c	c	b	c	b	c	c	Kharithanda	14
c	c	c		c	c	b	c	c	c	b	c	b	c	c	Jaygaon	15
c	c	c		c	c	b	c	c	c	b	c	b	c	c	Hasanabad	16
c	c	c		c	c	b	c	c	c	b	c	b	c	c	Padali	17
c	c	c		c	c	b	c	c	c	c	c	b	c	c	Tapovan	18
c	c	c		c	c	b	c	c	c	b	c	b	c	c	Aurangapur	19
c	c	c	1	c	c	b	c	c	c	c	c	b	c	c	Takli Acharya	20
c	c	c		c	c	b	c	c	c	c	c	c	c	c	Kaudgaon Ghoda	21
c	c	c		c	c	b	c	c	c	c	c	b	c	c	Kaudgaon sabla	22
c	c	c		c	c	b	c	c	c	b	c	b	c	c	Kanadi	23
c	c	c		c	1	b	1	1	1	c	1	c	c	1	Sirsala	24

Census of India 2011 -

Amenities and

Name of District:- Bid

Name of CD Block:- Parli

Sr.No.	Name village	Number of Non-Government Medical Amenities available.							Availability of drinking water - Yes / No							
		Charitable non Govt. hospital/Nursing home.	Medical practitioner with MBBS Degree	Medical practitioner with other degree	Medical practitioner with no degree	Traditional practitioner and faith healer .	Medicine Shop	Others	Tap water (Treated/Untreated)	Well water (Covered / Uncovered well)	Hand Pump	Tube wells / Bore well	Spring	River / Canal	Tank / Pond / Lake	Others
1	2	32	33	34	35	36	37	38	39	40	41	42	43	44	45	46
1	Digras	0	0	1	0	0	0	0	Yes	Yes	Yes	Yes	No	Yes	No	No
2	Pohner	0	0	1	0	0	1	0	Yes	Yes	Yes	Yes	No	Yes	No	No
3	Telasmukh	0	0	0	0	0	0	0	No	Yes	Yes	No	No	No	No	No
4	Borkhed	0	0	0	0	0	0	0	Yes	Yes	Yes	No	No	No	No	No
5	Ramewadi / Kasarwadi	0	0	1	0	0	0	0	Yes	Yes	Yes	Yes	No	No	No	No
6	Jalgavhan	0	0	0	0	0	0	0	No	Yes	Yes	No	No	No	No	No
7	Hiwara Govardhan	0	0	1	0	0	0	0	Yes	Yes	Yes	Yes	No	Yes	No	No
8	Mamdapur	0	0	0	0	0	0	0	No	Yes	Yes	No	No	No	No	No
9	Kaudgaon huda	0	0	1	0	0	0	0	Yes	Yes	Yes	Yes	No	Yes	No	No
10	Shrikrushnanagar	0	0	0	0	0	0	0	Yes	Yes	Yes	Yes	No	Yes	No	No
11	Shriramnagar	0	0	1	0	0	0	0	Yes	Yes	Yes	Yes	No	Yes	No	No
12	Pimpri Bk	0	0	1	0	0	1	0	Yes	Yes	Yes	Yes	No	Yes	No	No
13	Govardhan	0	0	1	0	0	0	0	Yes	Yes	Yes	Yes	No	No	No	No
14	Kharithanda	0	0	0	0	0	0	0	Yes	Yes	Yes	Yes	No	No	No	No
15	Jaygaon	0	0	1	0	0	0	0	Yes	Yes	Yes	Yes	No	No	No	No
16	Hasanabad	0	0	0	0	0	0	0	Yes	Yes	Yes	Yes	No	No	No	No
17	Padali	0	0	0	0	0	0	0	Yes	Yes	Yes	Yes	No	No	No	No
18	Tapovan	0	0	0	0	0	0	0	Yes	Yes	Yes	Yes	No	Yes	No	No
19	Aurangapur	0	0	0	0	0	0	0	Yes	Yes	Yes	Yes	No	Yes	No	No
20	Takli Acharya	0	0	1	0	0	0	0	Yes	Yes	Yes	Yes	No	Yes	No	No
21	Kaudgaon Ghoda	0	0	1	0	0	0	0	Yes	Yes	Yes	No	No	No	No	No
22	Kaudgaon sabla	0	0	1	0	0	0	0	Yes	Yes	Yes	No	No	No	No	No
23	Kanadi	0	0	0	0	0	0	0	Yes	Yes	Yes	Yes	No	No	No	No
24	Sirsala	0	1	1	0	0	1	0	Yes	Yes	Yes	Yes	No	No	No	No

VILLAGE DIRECTORY

Village Directory

Land use (As in 2009)

Location Code No:- 523

Location Code No:- 0275

Availability of toilet & others Yes / No				Communication and transport facilities (If amenities available code -Yes is given except for Village Pin Code ,If not available within the village , the distance range code viz; a for < 5 Kms, b for 5-10 Kms and c for 10+ kms of nearest place where facility is available is given).							Name village	Sr.No.
Community toilet including bath.	Community toilet excluding bath.	Rural sanitary mart or sanitary hardware outlet available near the village.	Community bio- gas or recycle of waste for productive use.	Post office(PO)	Sub post office (SPO)	Post & Telegraph office (P&TO)	Village Pin Code	Telephones (Land lines)	Public call office (PCO)	Mobile phone coverage		
47	48	49	50	51	52	53	54	55	56	57	2	1
No	No	No	No	c	c	c		Yes	Yes	Yes	Digras	1
No	Yes	No	No	Yes	c	Yes		Yes	Yes	Yes	Pohner	2
No	No	No	No	b	c	b		Yes	a	Yes	Telasmukh	3
No	No	No	No	b	b	b		Yes	a	Yes	Borkhed	4
No	No	No	No	c	c	c		Yes	Yes	Yes	Ramewadi / Kasarwadi	5
No	No	No	No	b	b	b		Yes	a	Yes	Jalgavhan	6
No	No	No	No	c	Yes	c		Yes	Yes	Yes	Hiwara Govardhan	7
No	No	No	No	b	b	b		Yes	a	Yes	Mamdapur	8
No	No	No	No	c	c	c		Yes	Yes	Yes	Kaudgaon huda	9
No	No	No	No	c	c	c		a	a	Yes	Shrikrushnanagar	10
No	No	No	No	c	c	c		Yes	Yes	Yes	Shriramnagar	11
No	Yes	No	No	Yes	c	Yes		Yes	Yes	Yes	Pimpri Bk	12
No	No	No	No	b	Yes	b		Yes	Yes	Yes	Govardhan	13
No	No	No	No	b	b	b		a	a	Yes	Kharithanda	14
No	No	No	No	b	b	b		Yes	Yes	Yes	Jaygaon	15
No	No	No	No	c	c	c		a	a	Yes	Hasanabad	16
No	No	No	No	b	b	b	431128	a	a	Yes	Padali	17
No	No	No	No	b	b	b	431128	a	a	Yes	Tapovan	18
No	No	No	No	b	b	b	431128	Yes	a	Yes	Aurangapur	19
No	No	No	No	b	b	b		Yes	Yes	Yes	Takli Acharya	20
No	No	No	No	b	b	b		Yes	Yes	Yes	Kaudgaon Ghoda	21
No	No	No	No	c	c	c		Yes	Yes	Yes	Kaudgaon sabla	22
No	No	No	No	b	b	b		a	a	Yes	Kanadi	23
Yes	Yes	Yes	No	Yes	c	Yes		Yes	Yes	Yes	Sirsala	24

**Census of India 2011 -
Amenities and**

Name of District:- Bid

Name of CD Block:- Parli

Sr.No.	Name village	Communication and transport facilities (If amenities available code -Yes is given except for Village Pin Code ,If not available within the village , the distance range code viz; a for < 5 Kms, b for 5-10 Kms and c for 10+ kms of nearest place where facility is available is given).									
		Internet cafes/ Common service centre (CSC)	Private courier facility	Bus service (Public & Private)	Railway stations	Auto/Modified Autos	Taxis and Vans	Tractors	Cycle-pulled rickshaws(Manual & Machine driven)	Carts driven by animals	Sea /River ferry service
1	2	58	59	60	61	62	63	64	65	66	67
1	Digras	c	c	Yes	c	b	b	c		c	
2	Pohner	c	c	Yes	c	Yes	Yes	c		c	
3	Telasmukh	c	c	Yes	c	b	b	c		c	
4	Borkhed	c	c	Yes	c	b	b	c		c	
5	Ramewadi / Kasarwadi	c	c	Yes	c	b	b	c		c	b
6	Jalgavhan	c	c	Yes	c	b	b	c		c	
7	Hiwara Govardhan	c	c	Yes	c	Yes	Yes	c		c	
8	Mamdapur	c	c	Yes	c	b	b	c		c	
9	Kaudgaon huda	c	c	Yes	c	b	b	c		c	
10	Shrikrushnanagar	c	c	Yes	c	b	b	c		c	
11	Shriramnagar	c	c	Yes	c	b	b	c		c	
12	Pimpri Bk	c	c	Yes	c	Yes	Yes	c		c	
13	Govardhan	b	b	Yes	c	Yes	Yes	c		c	
14	Kharithanda	b	b	Yes	c	b	b	c		c	
15	Jaygaon	b	b	Yes	c	Yes	Yes	c		c	
16	Hasanabad	c	c	Yes	c	b	b	c		c	
17	Padali	c	c	Yes	c	b	b	c		c	
18	Tapovan	c	c	Yes	c	b	b	c		c	
19	Aurangapur	c	c	Yes	c	b	b	c		c	
20	Takli Acharya	c	c	Yes	c	Yes	Yes	c		c	
21	Kaudgaon Ghoda	c	c	Yes	c	Yes	Yes	c		c	
22	Kaudgaon sabla	c	c	Yes	c	b	b	c		c	a
23	Kanadi	c	c	Yes	c	b	b	c		c	
24	Sirsala	Yes	Yes	Yes	c	Yes	Yes	c		c	

VILLAGE DIRECTORY

Village Directory

Land use (As in 2009)

Location Code No:- 523

Location Code No:- 0275

Village connected to highways,village roads, banks & credit societies (If amenities available code -Yes is given, If not available within the village , the distance range code viz; a for < 5 Kms, b for 5-10 Kms and c for 10+ kms of nearest place where facility is available is given).												Name village	Sr.No.
Connected to national highway(NH)	Connected to state highway(SH)	Connected to major district road (MDR)	Connected to others district road	Pucca roads	Kutchcha roads	Water bounded macadam(WBM) roads	Navigable waterway (river/canal)(NW)	Footpaths (FP)	Commercial & Co-operative Banks	ATM	Agricultural Credit Societies		
68	69	70	71	72	73	74	75	76	77	78	79	2	1
c	c	c	Yes	Yes	Yes	a		Yes	c	c	Yes	Digras	1
c	c	Yes	Yes	Yes	Yes	a		Yes	c	c	Yes	Pohner	2
c	c	b	b	a	Yes	Yes		Yes	c	c	Yes	Telasmukh	3
c	c	b	b	Yes	Yes	Yes		Yes	c	c	Yes	Borkhed	4
c	c	c	c	Yes	Yes	a		Yes	c	c	Yes	Ramewadi / Kasarwadi	5
c	Yes	Yes	b	Yes	Yes	Yes		Yes	b	c	Yes	Jalgavhan	6
c	c	c	Yes	Yes	a	a		Yes	c	c	Yes	Hiwara Govardhan	7
c	b	b	b	Yes	Yes	Yes		Yes	b	c	Yes	Mamdapur	8
c	c	c	Yes	Yes	a	a		Yes	c	c	Yes	Kaudgaon huda	9
c	c	b	Yes	Yes	a	a		Yes	c	c	a	Shrikrushnanagar	10
c	c	b	Yes	Yes	a	a		Yes	c	c	Yes	Shriramnagar	11
c	c	c	Yes	Yes	a	a		Yes	c	c	Yes	Pimpri Bk	12
b	b	b	Yes	Yes	Yes	Yes		Yes	b	c	Yes	Govardhan	13
c	b	b	Yes	Yes	Yes	Yes		Yes	b	c	a	Kharithanda	14
b	b	b	Yes	Yes	Yes	Yes		Yes	b	c	Yes	Jaygaon	15
c	b	b	Yes	Yes	Yes	Yes		Yes	b	c	a	Hasanabad	16
c	Yes	Yes	Yes	Yes	Yes	Yes		Yes	b	c	b	Padali	17
c	Yes	Yes	Yes	Yes	Yes	Yes		Yes	b	c	b	Tapovan	18
c	Yes	Yes	Yes	Yes	Yes	Yes		Yes	b	b	b	Aurangapur	19
c	b	b	Yes	Yes	a	a		Yes	b	c	Yes	Takli Acharya	20
c	c	c	Yes	Yes	Yes	Yes		Yes	b	c	Yes	Kaudgaon Ghoda	21
c	c	c	Yes	Yes	Yes	Yes		Yes	c	c	Yes	Kaudgaon sabla	22
c	Yes	Yes	Yes	Yes	Yes	Yes		Yes	b	c	b	Kanadi	23
c	Yes	Yes	Yes	Yes	Yes	Yes		Yes	Yes	c	Yes	Sirsala	24

Census of India 2011 -**Amenities and**

Name of District:- Bid

Name of CD Block:- Parli

Sr.No.	Name village	Availability of miscellaneous facilities (If amenities available code -Yes is given, If not available within the village , the distance range code viz; a for < 5 Kms, b for 5-10 Kms and c for 10+ kms of nearest place where facility is available is given).										
		Self-Help Group (SHG)	Public distribution system (PDS) shop	Mandis / Regular market	Weekly Haat	Agricultural marketing society	Integrated Child Development Scheme (Nutritional Centres)	Anganwadi Centre (Nutritional Centres)	Others (Nutritional Centres)	ASHA (Accredited Social Health Activist)	Community centre with/without TV	Sports Field,
1	2	80	81	82	83	84	85	86	87	88	89	90
1	Digras	Yes	a	c	a	c	Yes	Yes	Yes	Yes	c	c
2	Pohner	Yes	Yes	c	Yes	c	Yes	Yes	Yes	Yes	Yes	c
3	Telasmukh	Yes	Yes	c	c	c	Yes	Yes	Yes	c	c	c
4	Borkhed	Yes	Yes	b	c	c	Yes	Yes	Yes	c	c	c
5	Ramewadi / Kasarwadi	Yes	Yes	c	b	c	Yes	Yes	Yes	Yes	c	c
6	Jalgavhan	Yes	Yes	c	a	c	Yes	Yes	Yes	c	c	c
7	Hiwara Govardhan	Yes	Yes	c	c	c	Yes	Yes	Yes	Yes	Yes	c
8	Mamdapur	Yes	Yes	c	c	c	Yes	Yes	Yes	c	c	c
9	Kaudgaon huda	Yes	Yes	c	c	c	Yes	Yes	Yes	Yes	c	c
10	Shrikrushnanagar	Yes	Yes	c	c	c	Yes	Yes	Yes	c	c	c
11	Shriramnagar	Yes	Yes	c	c	c	Yes	Yes	Yes	Yes	c	c
12	Pimpri Bk	Yes	Yes	c	Yes	c	Yes	Yes	Yes	Yes	Yes	c
13	Govardhan	Yes	Yes	b	b	b	Yes	Yes	Yes	Yes	Yes	c
14	Kharithanda	Yes	Yes	b	b	b	Yes	Yes	Yes	c	b	b
15	Jaygaon	Yes	Yes	b	b	b	Yes	Yes	Yes	Yes	Yes	c
16	Hasanabad	Yes	a	c	b	b	Yes	Yes	Yes	c	c	c
17	Padali	Yes	Yes	b	b	b	Yes	Yes	Yes	c	c	c
18	Tapovan	Yes	Yes	b	b	b	Yes	Yes	Yes	c	c	c
19	Aurangapur	Yes	Yes	b	b	b	Yes	Yes	Yes	c	c	c
20	Takli Acharya	Yes	Yes	b	b	b	Yes	Yes	Yes	Yes	Yes	c
21	Kaudgaon Ghoda	Yes	Yes	c	c	c	Yes	Yes	Yes	Yes	Yes	c
22	Kaudgaon sabla	Yes	Yes	c	c	a	Yes	Yes	Yes	Yes	c	c
23	Kanadi	Yes	a	b	b	c	Yes	Yes	Yes	c	c	c
24	Sirsala	Yes	Yes	Yes	Yes	Yes	Yes	Yes	Yes	Yes	Yes	Yes

VILLAGE DIRECTORY

Village Directory

Land use (As in 2009)

Location Code No:- 523

Location Code No:- 0275

Availability of miscellaneous facilities (If amenities available code -Yes is given, If not available within the village , the distance range code viz; a for < 5 Kms, b for 5-10 Kms and c for 10+ kms of nearest place where facility is available is given).							Availability of electricity (Yes/No)				Nearest Town			
Sports Club / Recreation Centre	Cinema / Video Hall	Public Library	Public Reading Room	Newspaper Supply	Assembly Polling station	Birth & Death Registration Office	Power Supply for Domestic Use (ED)	Power Supply for Agricultural Use (EAG)	Power Supply for Commercial Use (EC)	Power Supply for All Uses (EA)	Name	Distance range code i.e. a for < 5 Kms, b for 5-10 Kms and c for 10+ kms .	Name village	Sr.No.
91	92	93	94	95	96	97	98	99	100	101	102	103	2	1
c	c	c	c	Yes	Yes	a	Yes	Yes	Yes	Yes	Parli	c	Digras	1
c	c	Yes	Yes	Yes	Yes	Yes	Yes	Yes	Yes	Yes	Parli	c	Pohner	2
c	c	c	c	c	b	Yes	Yes	Yes	Yes	Yes	Parli	c	Telasmukh	3
c	c	c	c	c	b	a	Yes	Yes	Yes	Yes	Parli	c	Borkhed	4
c	c	c	c	Yes	Yes	Yes	Yes	Yes	Yes	Yes	Parli	c	Ramewadi / Kasarwadi	5
c	c	c	c	c	b	Yes	Yes	Yes	Yes	Yes	Parli	c	Jalgavhan	6
c	c	c	c	Yes	Yes	Yes	Yes	Yes	Yes	Yes	Parli	c	Hiwara Govardhan	7
c	c	c	c	c	b	Yes	Yes	Yes	Yes	Yes	Parli	c	Mamdapur	8
c	c	c	c	Yes	Yes	a	Yes	Yes	Yes	Yes	Parli	c	Kaudgaon huda	9
c	c	c	c	c	b	Yes	Yes	Yes	No	No	Parli	c	Shrikrushnanagar	10
c	c	c	c	Yes	Yes	a	Yes	Yes	Yes	Yes	Parli	c	Shriramnagar	11
c	c	Yes	Yes	Yes	Yes	Yes	Yes	Yes	Yes	Yes	Parli	c	Pimpri Bk	12
c	c	c	c	Yes	Yes	Yes	Yes	Yes	Yes	Yes	Parli	c	Govardhan	13
b	b	b	b	c	b	Yes	Yes	Yes	No	No	Parli	c	Kharithanda	14
c	c	c	c	Yes	Yes	Yes	Yes	Yes	Yes	Yes	Parli	c	Jaygaon	15
c	c	c	c	c	b	Yes	Yes	Yes	No	No	Parli	c	Hasanabad	16
c	c	c	c	b	b	a	Yes	Yes	No	No	Parli	c	Padali	17
c	c	c	c	c	b	a	Yes	Yes	No	No	Parli	c	Tapovan	18
c	c	c	c	c	b	b	Yes	Yes	Yes	Yes	Parli	c	Aurangapur	19
c	c	c	c	Yes	Yes	Yes	Yes	Yes	Yes	Yes	Parli	c	Takli Acharya	20
c	c	c	c	Yes	Yes	Yes	Yes	Yes	Yes	Yes	Parli	c	Kaudgaon Ghoda	21
c	c	c	c	Yes	Yes	Yes	Yes	Yes	Yes	Yes	Parli	c	Kaudgaon sabla	22
c	c	c	c	c	b	a	Yes	Yes	No	No	Parli	c	Kanadi	23
Yes	c	Yes	Yes	Yes	Yes	Yes	Yes	Yes	Yes	Yes	Parli	c	Sirsala	24

Census of India 2011 -**Amenities and**

Name of District:- Bid

Name of CD Block:- Parli

Sr.No.	Name village	Land Use										
		Area under different types of land use (in hectares rounded up to one decimal place)										
		Forests	Area under Non-agricultural Uses	Barren and Un-cultivable land	Permanent Pastures and Other Grazing Lands	Land Under Miscellaneous Tree Crops etc.	Culturable Waste Land	Fallow lands other than current fallows	Current Fallows	Net Area Sown	Total Irrigated Land Area	Total Un-irrigated Land Area
1	2	104	105	106	107	108	109	110	111	112	113	114
1	Digras	0	2	0	1.7	4.3	10	24	40	198	80	118
2	Pohner	0	355	0	0	0	0	0	0	2441	598	1843
3	Telasmukh	0	93.5	0	8.6	0	0	0	0	376.6	50.2	326.4
4	Borkhed	0	63.1	0	15.9	0	0	0	0	441.3	40	401.3
5	Ramewadi / Kasarwadi	0	0	0	0	0	0	0	0	0	0	0
6	Jalgavhan	0	17.8	0	1	0	0	0	0	304.7	61.2	243.5
7	Hiwara Govardhan	0	60	0	0	0	20	0	0	885	476	409
8	Mamdapur	0	8.2	0	0	0	0	0	0	322.6	20.4	302.2
9	Kaudgaon huda	0	50	0	0	0	0	0	0	997	400	597
10	Shrikrushnanagar	0	2	1	0	0	2	0	0	147.9	100	47.9
11	Shriramnagar	0	2	0	0	0	0	2	2	200.7	110	90.7
12	Pimpri Bk	0	67.6	0	58.5	0	9.2	0	0	1717.9	900	817.9
13	Govardhan	0	97	0	0	0	86	0	0	932.6	556	376.6
14	Kharithanda	4	2	2	4	5	5	5	3	210	50	160
15	Jaygaon	10	3	2	5	5	10	10	5	1066.1	260	806.1
16	Hasanabad	4	10	5	5	2	3	4	2	499.6	90	409.6
17	Padali	6.8	1	10	0	4	3	20	11	204	65	139
18	Tapovan	0.6	2	5.3	0.5	1.9	4.9	10	9	242.4	150	92.4
19	Aurangapur	0.4	3	8	5.5	5	4	10	7	196	35	161
20	Takli Acharya	0	2	10	30	0	0	30	17	1047.9	600	447.9
21	Kaudgaon Ghoda	0	3.1	59.9	35.6	0	0	2.7	0	899.8	362	537.8
22	Kaudgaon sabla	0	3	5	11.1	1	3	6	2	547.9	179	368.9
23	Kanadi	1.1	3	6	0.6	4	5	16	9	239.4	64	175.4
24	Sirsala	5	19	14	222.5	20	13	21	27	2200.5	205	1995.5

VILLAGE DIRECTORY

Village Directory

Land use (As in 2009)

Location Code No:- 523

Location Code No:- 0275

Land Use					Name of three most important commodities manufactured			Name of Village	Serial Number
Area irrigated by source (in hectare).					First	Second	Third		
Canals (C)	Wells/Tube-wells(W/TW)	Tanks/Lakes(T/L)	Water Falls(WF)	Others(O)				120	121
115	116	117	118	119	120	121	122	2	1
10	70	0	0	0				Digras	1
598	0	0	0	0				Pohner	2
0	15	0	0	35.2				Telasmukh	3
0	40	0	0	0				Borkhed	4
0	0	0	0	0				Ramewadi / Kasarwadi	5
0	61.2	0	0	0				Jalgavhan	6
162	314	0	0	0				Hiwara Govardhan	7
0	15.3	0	0	5.2				Mamdapur	8
200	200	0	0	0				Kaudgaon huda	9
65	35	0	0	0				Shrikrushnanagar	10
80	30	0	0	0				Shriramnagar	11
590	310	0	0	0				Pimpri Bk	12
242	314	0	0	0				Govardhan	13
0	50	0	0	0				Kharithanda	14
50	210	0	0	0				Jaygaon	15
0	90	0	0	0				Hasanabad	16
0	45	0	0	20				Padali	17
0	125	0	0	25				Tapovan	18
0	19	0	0	16				Aurangapur	19
400	200	0	0	0				Takli Acharya	20
160	155	0	0	47				Kaudgaon Ghoda	21
179	0	0	0	0				Kaudgaon sabla	22
25	20	0	0	19				Kanadi	23
30	140	0	0	35				Sirsala	24

Census of India 2011 -

Amenities and

Name of District:- Bid

Name of CD Block:- Parli

Sr.No.	Name village	Location code no.	Total area of the village (in hectares rounded up to one decimal place)	Total population (2011 census)	Number of households (2011 census)	Number of educational amenities available. (If not available within the village , the distance range code viz; a for < 5 Kms, b for 5-10 Kms and c for 10+ kms of nearest place where facility is available is given).									
						Pre-Primary school (PP)	Primary school (P)	Middle school (M)	Secondary School (S)	Senior Secondary school (SS)	Degree college of arts science & commerce (ASC)	Engineering college(EC)	Medical college (MC)	Management institute (MI)	Polytechnic (Pt)
1	2	3	4	5	6	7	8	9	10	11	12	13	14	15	16
25	Karewadi	559902	1285	1634	375	3	2	1	c	a	c	c	c	c	c
26	Moha	559903	1970	4467	1056	3	3	1	1	1	c	c	c	c	c
27	Kavalyachiwadi	559904	663	1639	308	5	2	1	c	c	c	c	c	c	c
28	Bodhegaon	559905	815	1886	402	3	2	1	1	c	c	c	c	c	c
29	Gardewadi	559906	665	1058	223	3	1	a	b	b	c	c	c	c	c
30	Sarfarajpur	559907	586	684	145	1	1	a	c	c	c	c	c	c	c
31	Waka	559908	953	1605	357	1	2	1	b	b	b	c	c	c	c
32	Rewali	559909	835	2474	504	3	2	1	a	a	a	c	c	c	c
33	Pimpalgaon(Gadhe)	559910	1517	3270	685	3	3	1	1	c	c	c	c	c	c
34	Nathra	559911	422	1875	375	5	2	2	1	c	c	c	c	c	c
35	Injegaon	559912	460	1896	406	3	2	1	c	c	c	c	c	c	c
36	Takli Deshmukh	559913	286	683	156	3	1	1	a	a	c	c	c	c	c
37	Sabdarabad	559914	258	523	120	1	1	b	c	c	c	c	c	c	c
38	Selu	559915	223	776	157	1	1	1	a	c	c	c	c	c	c
39	Malnathapur	559916	544	906	186	2	1	b	b	b	b	c	c	c	c
40	Bhilegaon	559917	460	983	184	1	1	b	b	b	b	c	c	c	c
41	Waghala	559918	1234	1673	320	1	2	1	1	c	b	c	c	c	c
42	Gopalpur	559919	160	520	99	3	1	a	b	b	c	c	c	c	c
43	Malhivara	559920	517	892	178	1	1	b	b	c	c	c	c	c	c
44	Tadoli	559921	473	1027	213	1	1	1	b	b	c	c	c	c	c
45	Wadkhel	559922	545.6	1265	250	1	1	1	b	b	c	c	c	c	c
46	Parchundi	559923	251	729	153	1	1	a	b	b	c	c	c	c	c
47	Pangri	559924	605	3114	617	1	3	2	1	1	c	c	c	c	c
48	Kauthali	559925	1193.1	2479	488	5	2	1	c	c	c	c	c	c	c

VILLAGE DIRECTORY

Village Directory

Land use (As in 2009)

Location Code No:- 523

Location Code No:- 0275

Number of educational amenities available. (If not available within the village , the distance range code viz; a for < 5 Kms, b for 5-10 Kms and c for 10+ kms of nearest place where facility is available is given).				Number of Medical Amenities available. (If not available within the village , the distance range code viz; a for < 5 Kms, b for 5-10 Kms and c for 10+ kms of nearest place where facility is available is given).										Name village	Sr.No.	
Vocational training school /ITI	Non-formal training centre (NFTC)	Special school for disabled (SSD)	Others (specify)	Community health centre (CHC)	Primary health centre (PHC)	Primary health sub centre (PHS)	Maternity and child welfare centre (MCW)	T.B. clinic (TBC)	Hospital-allopathic (HA)	Hospital-alternative medicine (HO)	Dispensary (D)	Veterinary hospital (VH)	Mobile health clinic (MHC)			Family welfare centre (FWC)
17	18	19	20	21	22	23	24	25	26	27	28	29	30	31	2	1
c	c	c		c	c	b	c	c	c	c	c	a	c	c	Karewadi	25
c	c	c		c	1	b	1	1	1	c	1	1	c	1	Moha	26
c	c	c		c	c	a	c	c	c	c	c	c	c	c	Kavalyachiwadi	27
c	c	c		c	c	1	c	c	c	c	1	b	c	c	Bodhegaon	28
c	c	c		c	c	1	c	c	c	c	c	c	c	c	Gardewadi	29
c	c	c		c	c	b	c	c	c	c	c	c	c	c	Sarfarajpur	30
c	c	c		c	c	b	c	c	c	c	c	c	c	c	Waka	31
c	c	c		c	c	b	c	c	c	c	c	c	c	c	Rewali	32
c	c	c		c	c	b	c	c	c	c	c	c	c	c	Pimpalgaon(Gadhe)	33
c	c	c		c	c	b	c	c	c	c	c	c	c	c	Nathra	34
c	c	c		c	c	b	c	c	c	c	c	c	c	c	Injegaon	35
c	c	c	1	c	c	b	c	c	c	c	c	c	c	c	Takli Deshmukh	36
c	c	c		c	c	c	c	c	c	c	c	c	c	c	Sabdarabad	37
c	c	c		c	c	b	c	c	c	c	c	c	c	c	Selu	38
c	c	c		c	c	b	c	c	c	c	c	c	c	c	Malnathapur	39
c	c	c		c	c	b	c	c	c	c	c	c	c	c	Bhilegaon	40
c	c	c		c	c	b	c	c	c	c	c	c	c	c	Waghala	41
c	c	c		c	c	b	c	c	c	c	c	b	c	c	Gopalpur	42
c	c	c		c	c	b	c	c	c	c	c	b	c	c	Malhivara	43
c	c	c		c	c	b	c	c	c	c	c	b	c	c	Tadoli	44
c	c	c		c	c	b	c	c	c	c	c	1	1	c	Wadkhel	45
c	c	c		c	c	b	c	c	c	c	c	c	c	c	Parchundi	46
c	c	c		c	c	1	c	c	c	c	c	c	c	c	Pangri	47
c	c	c		c	c	b	c	c	c	c	c	c	c	c	Kauthali	48

**Census of India 2011 -
Amenities and**

Name of District:- Bid

Name of CD Block:- Parli

Sr.No.	Name village	Number of Non-Government Medical Amenities available.							Availability of drinking water - Yes / No							
		Charitable non Govt. hospital/Nursing home.	Medical practitioner with MBBS Degree	Medical practitioner with other degree	Medical practitioner with no degree	Traditional practitioner and faith healer .	Medicine Shop	Others	Tap water (Treated/Untreated)	Well water (Covered / Uncovered well)	Hand Pump	Tube wells / Bore well	Spring	River / Canal	Tank / Pond / Lake	Others
1	2	32	33	34	35	36	37	38	39	40	41	42	43	44	45	46
25	Karewadi	0	1	2	0	0	2	0	Yes	Yes	Yes	Yes	No	No	No	No
26	Moha	0	0	1	0	0	1	0	Yes	Yes	Yes	Yes	No	No	Yes	No
27	Kavalyachiwadi	0	0	1	0	0	0	0	Yes	Yes	Yes	No	No	No	No	No
28	Bodhegaon	0	0	1	0	0	0	0	Yes	Yes	Yes	Yes	No	Yes	Yes	No
29	Gardewadi	0	0	1	0	0	0	0	No	Yes	Yes	Yes	No	No	No	No
30	Sarfarajpur	0	0	0	0	0	0	0	No	Yes	Yes	Yes	No	No	No	No
31	Waka	0	0	1	0	0	0	0	No	Yes	Yes	Yes	No	Yes	Yes	No
32	Rewali	0	0	1	0	0	0	0	Yes	Yes	Yes	Yes	No	Yes	No	No
33	Pimpalgaon(Gadhe)	0	0	1	0	0	1	0	Yes	Yes	Yes	Yes	No	Yes	No	No
34	Nathra	0	0	1	0	0	0	0	Yes	Yes	Yes	Yes	No	Yes	No	No
35	Injegaon	0	0	1	0	0	0	0	Yes	Yes	Yes	No	No	Yes	Yes	No
36	Takli Deshmukh	0	0	0	0	0	0	0	Yes	Yes	No	No	No	Yes	No	No
37	Sabdarabad	0	0	0	0	0	0	0	Yes	Yes	Yes	Yes	Yes	Yes	No	No
38	Selu	0	0	0	0	0	0	0	Yes	Yes	Yes	Yes	Yes	Yes	No	No
39	Malnathapur	0	0	0	0	0	0	0	Yes	Yes	Yes	Yes	No	No	Yes	No
40	Bhilegaon	0	0	0	0	0	0	0	No	Yes	No	No	No	No	No	No
41	Waghala	0	0	1	0	0	0	0	Yes	Yes	Yes	No	No	Yes	No	No
42	Gopalpur	0	0	0	0	0	0	0	Yes	Yes	Yes	Yes	No	No	No	No
43	Malhivara	0	0	0	0	0	0	0	Yes	Yes	Yes	Yes	No	Yes	No	No
44	Tadoli	0	0	1	0	0	0	0	Yes	Yes	Yes	Yes	No	Yes	No	No
45	Wadkhel	0	0	1	0	0	0	0	Yes	Yes	Yes	Yes	No	Yes	No	No
46	Parchundi	0	0	0	0	0	0	0	Yes	Yes	Yes	Yes	No	Yes	No	No
47	Pangri	0	0	1	0	0	1	0	Yes	Yes	Yes	Yes	No	Yes	No	No
48	Kauthali	0	0	1	0	0	0	0	Yes	Yes	Yes	No	No	Yes	No	No

VILLAGE DIRECTORY

Village Directory

Land use (As in 2009)

Location Code No:- 523

Location Code No:- 0275

Availability of toilet & others Yes / No				Communication and transport facilities (If amenities available code -Yes is given except for Village Pin Code ,If not available within the village , the distance range code viz; a for < 5 Kms, b for 5-10 Kms and c for 10+ kms of nearest place where facility is available is given).								
Community toilet including bath.	Community toilet excluding bath.	Rural sanitary mart or sanitary hardware outlet available near the village.	Community bio- gas or recycle of waste for productive use.	Post office(PO)	Sub post office (SPO)	Post & Telegraph office (P&TO)	Village Pin Code	Telephones (Land lines)	Public call office (PCO)	Mobile phone coverage	Name village	Sr.No.
47	48	49	50	51	52	53	54	55	56	57	2	1
No	No	No	No	c	Yes	c		Yes	Yes	Yes	Karewadi	25
No	Yes	No	No	Yes	c	Yes	431128	Yes	Yes	Yes	Moha	26
No	No	No	No	c	Yes	c		Yes	Yes	Yes	Kavalyachiwadi	27
No	No	No	No	b	b	b		Yes	Yes	Yes	Bodhegaon	28
No	No	No	No	b	b	b	431128	Yes	Yes	Yes	Gardewadi	29
No	No	No	No	c	c	c		a	a	Yes	Sarfarajpur	30
No	No	No	No	b	b	b		Yes	Yes	Yes	Waka	31
No	No	No	No	a	a	a		Yes	Yes	Yes	Rewali	32
No	Yes	No	No	Yes	c	Yes		Yes	Yes	Yes	Pimpalgaon(Gadhe)	33
No	No	No	No	b	Yes	b	431630	Yes	Yes	Yes	Nathra	34
No	No	No	No	a	a	a	431519	Yes	Yes	Yes	Injegaon	35
No	No	No	No	a	a	a	431530	a	a	Yes	Takli Deshmukh	36
No	No	No	No	c	c	c	431515	a	a	Yes	Sabdarabad	37
No	No	No	No	c	c	c	431515	Yes	a	Yes	Selu	38
No	No	No	No	b	b	b		Yes	a	Yes	Malnathapur	39
No	No	No	No	c	c	c		Yes	a	Yes	Bhilegaon	40
No	No	No	No	b	b	b		Yes	Yes	Yes	Waghala	41
No	No	No	No	b	b	b		a	a	Yes	Gopalpur	42
No	No	No	No	b	b	b		Yes	a	Yes	Malhivara	43
No	No	No	No	b	b	b		Yes	Yes	Yes	Tadoli	44
No	No	No	No	a	a	a	431511	Yes	Yes	Yes	Wadkhel	45
No	No	No	No	b	b	b		Yes	a	Yes	Parchundi	46
No	Yes	No	No	Yes	c	Yes		Yes	Yes	Yes	Pangri	47
No	No	No	No	b	Yes	b	431520	Yes	Yes	Yes	Kauthali	48

**Census of India 2011 -
Amenities and**

Name of District:- Bid

Name of CD Block:- Parli

Sr.No.	Name village	Communication and transport facilities (If amenities available code -Yes is given except for Village Pin Code ,If not available within the village , the distance range code viz; a for < 5 Kms, b for 5-10 Kms and c for 10+ kms of nearest place where facility is available is given).									
		Internet cafes/ Common service centre (CSC)	Private courier facility	Bus service (Public & Private)	Railway stations	Auto/Modified Autos	Taxis and Vans	Tractors	Cycle-pulled rickshaws(Manual & Machine driven)	Carts driven by animals	Sea /River ferry service
1	2	58	59	60	61	62	63	64	65	66	67
25	Karewadi	c	c	Yes	c	b	b	c		c	
26	Moha	c	c	Yes	a	Yes	Yes	c		c	
27	Kavalyachiwadi	c	c	Yes	c	b	b	c		c	c
28	Bodhegaon	c	c	Yes	c	b	b	c		c	
29	Gardewadi	c	c	Yes	c	b	b	c		c	c
30	Sarfarajpur	c	c	Yes	c	b	b	c		c	c
31	Waka	c	c	Yes	c	b	b	c		c	
32	Rewali	c	c	Yes	c	Yes	Yes	c		c	
33	Pimpalgaon(Gadhe)	c	c	Yes	c	Yes	Yes	c		c	
34	Nathra	c	c	Yes	c	b	b	c		c	
35	Injegaon	c	c	Yes	c	b	b	c		c	
36	Takli Deshmukh	c	c	Yes	c	b	b	c		c	
37	Sabdarabad	c	c	Yes	c	c	c	c		c	
38	Selu	c	c	Yes	c	b	b	c		c	c
39	Malnathapur	c	c	Yes	c	b	b	c		c	
40	Bhilegaon	c	c	Yes	c	b	b	c		c	
41	Waghala	c	c	Yes	c	b	b	c		c	c
42	Gopalpur	c	c	Yes	c	b	b	c		c	
43	Malhivara	c	c	Yes	c	b	b	c		c	
44	Tadoli	c	c	Yes	c	b	b	c		c	
45	Wadkhel	c	c	Yes	c	b	b	c		c	
46	Parchundi	c	c	Yes	c	b	b	c		c	c
47	Pangri	c	c	Yes	c	Yes	Yes	c		c	
48	Kauthali	c	c	Yes	c	Yes	Yes	b		b	

VILLAGE DIRECTORY

Village Directory

Land use (As in 2009)

Location Code No:- 523

Location Code No:- 0275

Village connected to highways,village roads, banks & credit societies (If amenities available code -Yes is given, If not available within the village , the distance range code viz; a for < 5 Kms, b for 5-10 Kms and c for 10+ kms of nearest place where facility is available is given).												Name village	Sr.No.
Connected to national highway(NH)	Connected to state highway(SH)	Connected to major district road (MDR)	Connected to others district road	Pucca roads	Kutchcha roads	Water bounded macadam(WBM) roads	Navigable waterway (river/canal)(NW)	Footpaths (FP)	Commercial & Co-operative Banks	ATM	Agricultural Credit Societies		
68	69	70	71	72	73	74	75	76	77	78	79	2	1
c	c	c	Yes	Yes	Yes	Yes		Yes	Yes	Yes	Yes	Karewadi	25
c	c	c	Yes	Yes	Yes	Yes		Yes	c	c	Yes	Moha	26
c	c	c	c	a	Yes	Yes		Yes	Yes	c	Yes	Kavalayachiwadi	27
c	c	c	c	Yes	Yes	Yes		Yes	c	c	Yes	Bodhegaon	28
c	c	c	Yes	Yes	b	b		Yes	c	c	Yes	Gardewadi	29
c	c	c	Yes	Yes	a	a		Yes	c	c	a	Sarfarajpur	30
c	c	c	b	Yes	Yes	a		Yes	b	c	Yes	Waka	31
c	c	Yes	Yes	Yes	Yes	a		Yes	a	c	Yes	Rewali	32
c	b	b	Yes	Yes	Yes	a		Yes	c	c	Yes	Pimpalgaon(Gadhe)	33
c	b	b	Yes	Yes	Yes	Yes		Yes	c	c	Yes	Nathra	34
c	Yes	c	Yes	Yes	a	a		Yes	c	c	Yes	Injegaon	35
c	b	b	b	Yes	a	Yes		Yes	c	c	a	Takli Deshmukh	36
c	b	Yes	Yes	Yes	Yes	Yes		Yes	c	c	a	Sabdarabad	37
c	Yes	Yes	Yes	Yes	Yes	Yes		Yes	c	c	a	Selu	38
c	Yes	Yes	Yes	Yes	Yes	a		Yes	b	c	a	Malnathapur	39
c	b	b	Yes	Yes	a	a		Yes	c	c	Yes	Bhilegaon	40
c	b	b	b	Yes	Yes	Yes		Yes	c	c	Yes	Waghala	41
b	b	b	b	Yes	Yes	a		Yes	b	c	a	Gopalpur	42
c	c	c	b	Yes	Yes	a		Yes	c	c	a	Malhivara	43
c	b	b	b	Yes	Yes	a		Yes	b	c	Yes	Tadoli	44
c	a	b	Yes	Yes	a	a		Yes	c	c	Yes	Wadkhel	45
c	b	b	Yes	Yes	a	a		Yes	c	c	a	Parchundi	46
c	c	c	Yes	Yes	a	a		Yes	c	c	Yes	Pangri	47
c	b	b	Yes	Yes	a	Yes		Yes	c	c	Yes	Kauthali	48

Census of India 2011 -**Amenities and**

Name of District:- Bid

Name of CD Block:- Parli

Sr.No.	Name village	Availability of miscellaneous facilities (If amenities available code -Yes is given, If not available within the village , the distance range code viz; a for < 5 Kms, b for 5-10 Kms and c for 10+ kms of nearest place where facility is available is given).										
		Self-Help Group (SHG)	Public distribution system (PDS) shop	Mandis / Regular market	Weekly Haat	Agricultural marketing society	Integrated Child Development Scheme (Nutritional Centres)	Anganwadi Centre (Nutritional Centres)	Others (Nutritional Centres)	ASHA (Accredited Social Health Activist)	Community centre with/without TV	Sports Field,
1	2	80	81	82	83	84	85	86	87	88	89	90
25	Karewadi	Yes	Yes	c	c	c	Yes	Yes	Yes	Yes	c	c
26	Moha	Yes	Yes	c	Yes	c	Yes	Yes	Yes	Yes	Yes	c
27	Kavalyachiwadi	Yes	Yes	c	c	c	Yes	Yes	Yes	Yes	c	c
28	Bodhegaon	Yes	Yes	c	c	c	Yes	Yes	Yes	Yes	c	c
29	Gardewadi	Yes	Yes	c	c	c	Yes	Yes	Yes	Yes	c	c
30	Sarfarajpur	Yes	Yes	c	c	c	Yes	Yes	Yes	c	c	c
31	Waka	Yes	Yes	b	b	c	Yes	Yes	Yes	Yes	c	c
32	Rewali	Yes	Yes	a	a	c	Yes	Yes	Yes	Yes	Yes	c
33	Pimpalgaon(Gadhe)	Yes	Yes	c	Yes	c	Yes	Yes	Yes	Yes	Yes	c
34	Nathra	Yes	Yes	c	c	c	Yes	Yes	Yes	Yes	c	c
35	Injegaon	Yes	Yes	c	c	c	Yes	Yes	Yes	Yes	c	c
36	Takli Deshmukh	Yes	Yes	c	c	c	Yes	Yes	Yes	c	c	c
37	Sabdarabad	Yes	a	c	c	c	Yes	Yes	Yes	c	c	c
38	Selu	Yes	a	c	c	c	Yes	Yes	Yes	c	c	c
39	Malnathapur	Yes	Yes	b	c	c	Yes	Yes	Yes	c	c	c
40	Bhilegaon	Yes	Yes	c	c	c	Yes	Yes	Yes	c	c	c
41	Waghala	Yes	Yes	c	b	c	Yes	Yes	Yes	Yes	c	c
42	Gopalpur	Yes	Yes	c	b	c	Yes	Yes	Yes	c	c	c
43	Malhivara	Yes	Yes	c	c	c	Yes	Yes	Yes	c	c	c
44	Tadoli	Yes	Yes	c	c	b	Yes	Yes	Yes	Yes	c	c
45	Wadkhel	Yes	Yes	c	c	c	Yes	Yes	Yes	Yes	c	c
46	Parchundi	Yes	Yes	c	c	c	Yes	Yes	Yes	c	c	c
47	Pangri	Yes	Yes	c	Yes	c	Yes	Yes	Yes	Yes	Yes	c
48	Kauthali	Yes	Yes	c	Yes	c	Yes	Yes	Yes	Yes	Yes	c

VILLAGE DIRECTORY

Village Directory

Land use (As in 2009)

Location Code No:- 523

Location Code No:- 0275

Availability of miscellaneous facilities (If amenities available code -Yes is given, If not available within the village , the distance range code viz; a for < 5 Kms, b for 5-10 Kms and c for 10+ kms of nearest place where facility is available is given).							Availability of electricity (Yes/No)				Nearest Town			
Sports Club / Recreation Centre	Cinema / Video Hall	Public Library	Public Reading Room	Newspaper Supply	Assembly Polling station	Birth & Death Registration Office	Power Supply for Domestic Use (ED)	Power Supply for Agricultural Use (EAG)	Power Supply for Commercial Use (EC)	Power Supply for All Uses (EA)	Name	Distance range code i.e. a for < 5 Kms, b for 5-10 Kms and c for 10+ kms .	Name village	Sr.No.
91	92	93	94	95	96	97	98	99	100	101	102	103	2	1
c	c	Yes	Yes	Yes	Yes	Yes	Yes	Yes	Yes	Yes	Parli	c	Karewadi	25
c	c	Yes	Yes	Yes	Yes	Yes	Yes	Yes	Yes	Yes	Parli	c	Moha	26
c	c	c	c	Yes	Yes	Yes	Yes	Yes	Yes	Yes	Parli	c	Kavalyachiwadi	27
c	c	c	c	Yes	Yes	Yes	Yes	Yes	Yes	Yes	Parli	c	Bodhegaon	28
c	c	c	c	Yes	Yes	Yes	Yes	Yes	Yes	Yes	Parli	c	Gardewadi	29
c	c	c	c	c	b	Yes	Yes	Yes	No	No	Parli	c	Sarfarajpur	30
c	c	c	c	Yes	Yes	Yes	Yes	Yes	Yes	Yes	Parli	c	Waka	31
c	c	c	c	Yes	Yes	Yes	Yes	Yes	Yes	Yes	Parli	c	Rewali	32
c	c	Yes	Yes	Yes	Yes	Yes	Yes	Yes	Yes	Yes	Parli	c	Pimpalgaon(Gadhe)	33
c	c	c	c	Yes	Yes	Yes	Yes	Yes	Yes	Yes	Parli	c	Nathra	34
c	c	c	c	Yes	Yes	Yes	Yes	Yes	Yes	Yes	Parli	c	Injegaon	35
c	c	c	c	c	b	Yes	Yes	Yes	No	No	Parli	c	Takli Deshmukh	36
c	c	c	c	b	b	a	Yes	Yes	No	No	Parli	c	Sabdarabad	37
c	c	c	c	c	b	a	Yes	Yes	Yes	Yes	Parli	c	Selu	38
c	c	c	c	c	b	a	Yes	Yes	Yes	Yes	Parli	c	Malnathapur	39
c	c	c	c	c	b	a	Yes	Yes	Yes	Yes	Parli	c	Bhilegaon	40
c	c	c	c	Yes	Yes	Yes	Yes	Yes	Yes	Yes	Parli	c	Waghala	41
c	c	c	c	c	b	Yes	Yes	Yes	No	No	Parli	c	Gopalpur	42
c	c	c	c	c	b	a	Yes	Yes	Yes	Yes	Parli	c	Malhivara	43
c	c	c	c	Yes	Yes	a	Yes	Yes	Yes	Yes	Parli	c	Tadoli	44
c	c	c	c	Yes	Yes	Yes	Yes	Yes	Yes	Yes	Parli	c	Wadkhel	45
c	c	c	c	c	b	Yes	Yes	Yes	Yes	Yes	Parli	c	Parchundi	46
c	c	Yes	Yes	Yes	Yes	Yes	Yes	Yes	Yes	Yes	Parli	c	Pangri	47
c	c	c	c	Yes	Yes	Yes	Yes	Yes	Yes	Yes	Parli	b	Kauthali	48

**Census of India 2011 -
Amenities and**

Name of District:- Bid

Name of CD Block:- Parli

Sr.No.	Name village	Land Use										
		Area under different types of land use (in hectares rounded up to one decimal place)										
		Forests	Area under Non-agricultural Uses	Barren and Un-cultivable land	Permanent Pastures and Other Grazing Lands	Land Under Miscellaneous Tree Crops etc.	Culturable Waste Land	Fallow lands other than current fallows	Current Fallows	Net Area Sown	Total Irrigated Land Area	Total Un-irrigated Land Area
1	2	104	105	106	107	108	109	110	111	112	113	114
25	Karewadi	0	208	0	0	0	810	0	0	267	60	207
26	Moha	0	151	0	0	0	70	0	0	1749	347	1402
27	Kavalyachiwadi	0	2	24	16	60	110	90	0	361	63	298
28	Bodhegaon	0	115	0	0	0	50	0	0	650	500	150
29	Gardewadi	0	2	13	14	23	50	0	100	463	65	398
30	Sarfarajpur	0	34	0	0	0	140	0	0	412	25	387
31	Waka	0	142	0	19	0	75	0	0	717	400	317
32	Rewali	0	215	0	0	0	200	0	0	420	320	100
33	Pimpalgaon(Gadhe)	0	107	0	0	0	75	0	0	1335	141.2	1193.8
34	Nathra	0	58	0	0	0	0	0	0	364	7	357
35	Injegaon	0	113	0	0	0	0	0	0	347	10	337
36	Takli Deshmukh	0	48	0	0	0	0	0	0	238	15	223
37	Sabdarabad	0	7	0	0	0	46	0	0	205	47	158
38	Selu	0	7.2	0	0	0	2.2	0	0	213.6	27.2	186.4
39	Malnathapur	0	2	0	20	0	0	0	271	251	135	116
40	Bhilegaon	0	2	0	0	0	0	0	0	458	9	449
41	Waghala	0	2	92.7	17.7	0	0	120.4	120.4	880.8	0	880.8
42	Gopalpur	27	2	0	0	0	21.2	0	0	109.8	18.2	91.5
43	Malhivara	71.5	128.8	0	0	0	0	0	0	316.7	293.6	23.2
44	Tadoli	50.1	84.2	0	0	0	0	0	0	338.7	47	291.7
45	Wadkhel	0	2	0	48	0	18.4	0	0	477.3	160	317.3
46	Parchundi	0	16	2.4	0	0	0	0	0	232.5	50	182.5
47	Pangri	0	50	0	0	0	100	0	0	455	105	350
48	Kauthali	0	200	0	0	0	0	0	0	993.1	90	903.1

VILLAGE DIRECTORY

Village Directory

Land use (As in 2009)

Location Code No:- 523

Location Code No:- 0275

Land Use					Name of three most important commodities manufactured			Name of Village	Serial Number
Area irrigated by source (in hectare).					First	Second	Third		
Canals (C)	Wells/Tube-wells(W/TW)	Tanks/Lakes(T/L)	Water Falls(WF)	Others(O)				120	121
0	60	0	0	0				Karewadi	25
237	110	0	0	0				Moha	26
13	50	0	0	0				Kavalyachiwadi	27
500	0	0	0	0				Bodhegaon	28
0	61	0	0	4				Gardewadi	29
0	10	0	0	15				Sarfarajpur	30
0	300	0	0	100				Waka	31
0	200	0	0	120				Rewali	32
29	95	0	0	17.2				Pimpalgaon(Gadhe)	33
0	7	0	0	0				Nathra	34
0	10	0	0	0				Injegaon	35
0	15	0	0	0				Takli Deshmukh	36
20	20	0	0	7				Sabdarabad	37
0	25	0	0	2.2				Selu	38
20	105	0	0	10				Malnathapur	39
0	0	0	0	9				Bhilegaon	40
0	0	0	0	0				Waghala	41
18.2	0	0	0	0				Gopalpur	42
236.3	57.3	0	0	0				Malhivara	43
34.1	12.9	0	0	0				Tadoli	44
25	135	0	0	0				Wadkhel	45
10	40	0	0	0				Parchundi	46
0	42.8	0	0	62.2				Pangri	47
0	90	0	0	0				Kauthali	48

**Census of India 2011 -
Amenities and**

Name of District:- Bid

Name of CD Block:- Parli

Sr.No.	Name village	Location code no.	Total area of the village (in hectares rounded up to one decimal place)	Total population (2011 census)	Number of households (2011 census)	Number of educational amenities available. (If not available within the village , the distance range code viz; a for < 5 Kms, b for 5-10 Kms and c for 10+ kms of nearest place where facility is available is given).									
						Pre-Primary school (PP)	Primary school (P)	Middle school (M)	Secondary School (S)	Senior Secondary school (SS)	Degree college of arts science & commerce (ASC)	Engineering college(EC)	Medical college (MC)	Management institute (MI)	Polytechnic (Pt)
1	2	3	4	5	6	7	8	9	10	11	12	13	14	15	16
49	Kauthali Tanda	559926	504	881	198	3	1	a	c	c	c	c	c	c	c
50	Limbuta	559927	450	1493	321	2	2	c	c	c	c	c	c	c	c
51	Nagapur	559928	1708	3762	776	2	4	3	1	1	c	c	c	c	c
52	Bhadurwadi	559929	442.5	519	119	4	1	a	c	a	c	c	c	c	c
53	Mandekhel	559930	580.1	1948	391	2	2	1	1	b	c	c	c	c	c
54	Nagpimpri	559931	838.1	1451	282	3	2	1	c	c	c	c	c	c	c
55	Sonhivra	559932	551.1	1050	189	1	1	1	c	c	c	c	c	c	c
56	Aswalamba	559933	915.2	1846	354	2	2	1	a	a	c	c	c	c	c
57	Wantakli	559934	686.7	2004	460	3	2	1	c	c	c	c	c	c	c
58	Wantaklitanda	559935	668.4	929	178	3	1	a	c	a	a	a	a	a	a
59	Daunapur	559936	1710.9	2644	465	2	2	2	1	c	c	c	c	c	c
60	Talegaon (parli)	559937	616.9	2487	445	3	2	1	a	a	b	a	c	c	c
61	Belamba	559938	682.7	2634	485	3	2	1	b	b	b	c	c	c	c
62	Lonarwadi	559939	221	854	152	3	1	a	c	c	c	c	c	c	c
63	Dautpur	559940	631.1	3330	751	1	3	1	1	b	b	c	c	c	b
64	Sangam	559941	473.2	1394	257	5	2	1	c	a	a	c	c	c	a
65	Wagbet	559942	325.7	1260	292	1	1	1	1	b	b	b	c	c	c
66	Tokwadi	559943	634.6	4533	922	2	3	2	1	1	b	c	c	c	c
67	Indapwadi	559944	534.6	1548	308	5	2	1	c	a	a	a	c	c	c
68	Dabi	559945	643.8	2366	415	3	2	1	a	a	b	b	c	c	c
69	Dabi Tanda	559946	213.6	421	92	1	1	a	b	a	b	b	c	c	c
70	Jirewadi	559947	494	5315	1091	2	5	3	2	1	c	c	c	c	c
71	Jalalpur	559948	564	2983	601	6	5	2	c	b	b	b	c	c	c
72	Bramhawadi	559949	338.1	619	115	3	1	1	a	a	b	a	c	c	c

VILLAGE DIRECTORY

Village Directory

Land use (As in 2009)

Location Code No:- 523

Location Code No:- 0275

Number of educational amenities available. (If not available within the village , the distance range code viz; a for < 5 Kms, b for 5-10 Kms and c for 10+ kms of nearest place where facility is available is given).				Number of Medical Amenities available. (If not available within the village , the distance range code viz; a for < 5 Kms, b for 5-10 Kms and c for 10+ kms of nearest place where facility is available is given).										Name village	Sr.No.	
Vocational training school /ITI	Non-formal training centre (NFTC)	Special school for disabled (SSD)	Others (specify)	Community health centre (CHC)	Primary health centre (PHC)	Primary health sub centre (PHS)	Maternity and child welfare centre (MCW)	T.B. clinic (TBC)	Hospital-allopathic (HA)	Hospital-alternative medicine (HO)	Dispensary (D)	Veterinary hospital (VH)	Mobile health clinic (MHC)			Family welfare centre (FWC)
17	18	19	20	21	22	23	24	25	26	27	28	29	30	31	2	1
c	c	c		c	c	b	c	c	c	c	c	c	c	c	Kauthali Tanda	49
c	c	c		c	c	b	c	c	c	b	c	a	c	c	Limbuta	50
c	c	c		c	1	1	1	1	1	c	1	1	c	1	Nagapur	51
c	c	c		c	c	a	c	c	c	c	c	c	c	c	Bhadurwadi	52
c	c	a		c	c	b	c	c	c	c	c	b	c	c	Mandekhel	53
c	c	c		c	c	1	c	c	c	c	c	b	c	c	Nagpimpri	54
c	c	c		c	c	1	c	c	c	c	c	c	c	c	Sonhivra	55
c	c	c	3	c	c	1	c	c	c	c	c	b	c	c	Aswalamba	56
c	c	c		c	c	1	c	c	c	c	c	c	c	c	Wantakli	57
a	a	a		c	c	b	c	c	c	c	c	b	a	c	Wantaklitanda	58
c	c	c		c	c	b	c	c	c	b	c	b	c	c	Daunapur	59
b	b	b		c	c	b	c	c	c	b	c	b	b	c	Talegaon (parli)	60
b	b	c		c	c	1	c	c	c	c	c	1	1	c	Belamba	61
c	c	c		c	c	b	c	c	c	c	c	1	1	c	Lonarwadi	62
b	b	c		c	c	1	c	c	c	c	c	c	1	c	Dautpur	63
a	a	c		c	c	b	c	c	c	c	c	1	1	c	Sangam	64
b	c	c		c	c	b	c	c	c	c	c	1	1	c	Wagbet	65
b	b	b		c	c	b	c	c	c	b	c	b	b	c	Tokwadi	66
a	a	a		c	c	a	c	c	c	a	c	a	a	c	Indapwadi	67
b	b	b		c	c	1	c	c	c	b	1	b	b	c	Dabi	68
b	b	b		c	c	a	c	c	c	b	c	b	b	c	Dabi Tanda	69
1	c	c		c	c	b	c	c	c	c	c	b		c	Jirewadi	70
b	b	c		c	c	b	c	c	c	b	c	b	b	c	Jalalpur	71
b	b	b		c	c	b	c	c	c	b	c	b	b	c	Bramhawadi	72

**Census of India 2011 -
Amenities and**

Name of District:- Bid

Name of CD Block:- Parli

Sr.No.	Name village	Number of Non-Government Medical Amenities available.							Availability of drinking water - Yes / No							
		Charitable non Govt. hospital/Nursing home.	Medical practitioner with MBBS Degree	Medical practitioner with other degree	Medical practitioner with no degree	Traditional practitioner and faith healer .	Medicine Shop	Others	Tap water (Treated/Untreated)	Well water (Covered / Uncovered well)	Hand Pump	Tube wells / Bore well	Spring	River / Canal	Tank / Pond / Lake	Others
1	2	32	33	34	35	36	37	38	39	40	41	42	43	44	45	46
49	Kauthali Tanda	0	0	0	0	0	0	0	Yes	Yes	Yes	No	No	Yes	No	No
50	Limbuta	0	0	1	0	0	0	0	No	Yes	Yes	No	No	Yes	No	No
51	Nagapur	0	0	1	0	0	1	0	Yes	Yes	Yes	No	No	Yes	Yes	No
52	Bhadurwadi	0	0	0	0	0	0	0	No	Yes	No	No	No	No	No	No
53	Mandekheli	0	0	1	0	0	0	0	Yes	Yes	Yes	No	No	No	No	No
54	Nagpimpri	0	0	1	0	0	0	0	Yes	Yes	Yes	Yes	No	No	No	No
55	Sonhivra	0	0	1	0	0	0	0	Yes	Yes	Yes	Yes	No	No	No	No
56	Aswalamba	0	0	1	0	0	0	0	Yes	Yes	Yes	No	No	Yes	Yes	No
57	Wantakli	0	0	1	0	0	0	0	Yes	Yes	Yes	No	No	Yes	No	No
58	Wantaklitanda	0	0	0	0	0	0	0	Yes	Yes	Yes	No	No	Yes	No	No
59	Daunapur	0	0	1	0	0	0	0	Yes	Yes	Yes	No	No	Yes	Yes	No
60	Talegaon (parli)	0	0	1	0	0	0	0	Yes	Yes	Yes	Yes	No	No	No	No
61	Belamba	0	0	1	0	0	0	0	Yes	Yes	Yes	Yes	No	Yes	No	No
62	Lonarwadi	0	0	0	0	0	0	0	Yes	Yes	Yes	Yes	No	No	Yes	No
63	Dautpur	0	0	1	0	0	1	0	Yes	Yes	Yes	No	No	No	Yes	No
64	Sangam	0	0	1	0	0	0	0	Yes	Yes	Yes	Yes	No	Yes	Yes	No
65	Wagbet	0	0	1	0	0	0	0	Yes	Yes	Yes	No	No	No	Yes	No
66	Tokwadi	0	0	1	0	0	1	0	Yes	Yes	Yes	Yes	No	No	No	No
67	Indapwadi	0	0	1	0	0	0	0	Yes	Yes	Yes	Yes	No	No	Yes	No
68	Dabi	0	0	1	0	0	0	0	Yes	Yes	Yes	Yes	No	Yes	Yes	No
69	Dabi Tanda	0	0	0	0	0	0	0	Yes	Yes	Yes	Yes	No	No	No	No
70	Jirewadi	0	1	1	0	0	1	0	Yes	Yes	Yes	Yes	No	No	No	No
71	Jalalpur	0	0	1	0	0	0	0	Yes	Yes	Yes	No	No	No	No	No
72	Bramhawadi	0	0	0	0	0	0	0	Yes	Yes	Yes	Yes	No	No	No	No

VILLAGE DIRECTORY

Village Directory

Land use (As in 2009)

Location Code No:- 523

Location Code No:- 0275

Availability of toilet & others Yes / No				Communication and transport facilities (If amenities available code -Yes is given except for Village Pin Code ,If not available within the village , the distance range code viz; a for < 5 Kms, b for 5-10 Kms and c for 10+ kms of nearest place where facility is available is given).								
Community toilet including bath.	Community toilet excluding bath.	Rural sanitary mart or sanitary hardware outlet available near the village.	Community bio- gas or recycle of waste for productive use.	Post office(PO)	Sub post office (SPO)	Post & Telegraph office (P&TO)	Village Pin Code	Telephones (Land lines)	Public call office (PCO)	Mobile phone coverage	Name village	Sr.No.
47	48	49	50	51	52	53	54	55	56	57	2	1
No	No	No	No	c	c	c		Yes	a	Yes	Kauthali Tanda	49
No	No	No	No	b	Yes	b		Yes	Yes	Yes	Limbuta	50
No	Yes	No	No	Yes	c	Yes	431530	Yes	Yes	Yes	Nagapur	51
No	No	No	No	a	c	a	431530	a	a	Yes	Bhadurwadi	52
No	No	No	No	b	b	b		Yes	Yes	Yes	Mandekhel	53
No	No	No	No	b	b	b		Yes	Yes	Yes	Nagpimpri	54
No	No	No	No	c	c	c		Yes	Yes	Yes	Sonhivra	55
No	No	No	No	b	b	b		Yes	Yes	Yes	Aswalamba	56
No	No	No	No	b	b	b		Yes	Yes	Yes	Wantakli	57
No	No	No	No	b	b	b		Yes	a	Yes	Wantaklitanda	58
No	No	No	No	b	b	b		Yes	Yes	Yes	Daunapur	59
No	No	No	No	b	b	b	431553	Yes	Yes	Yes	Talegaon (parli)	60
No	No	No	No	b	Yes	b	431530	Yes	Yes	Yes	Belamba	61
No	No	No	No	c	c	c	431530	Yes	a	Yes	Lonarwadi	62
No	Yes	No	No	b	b	b	431530	Yes	Yes	Yes	Dautpur	63
No	No	No	No	a	Yes	a	431530	Yes	Yes	Yes	Sangam	64
No	No	No	No	b	b	b	431515	Yes	Yes	Yes	Wagbet	65
No	Yes	No	No	Yes	c	Yes		Yes	Yes	Yes	Tokwadi	66
No	No	No	No	a	Yes	a	431530	Yes	Yes	Yes	Indapwadi	67
No	No	No	No	b	b	b	431530	Yes	Yes	Yes	Dabi	68
No	No	No	No	b	b	b	431530	a	a	Yes	Dabi Tanda	69
No	Yes	No	No	a	a	a		Yes	Yes	Yes	Jirewadi	70
No	No	No	No	b	Yes	b		Yes	Yes	Yes	Jalalpur	71
No	No	No	No	a	a	a		a	a	Yes	Bramhawadi	72

**Census of India 2011 -
Amenities and**

Name of District:- Bid

Name of CD Block:- Parli

Sr.No.	Name village	Communication and transport facilities (If amenities available code -Yes is given except for Village Pin Code ,If not available within the village , the distance range code viz; a for < 5 Kms, b for 5-10 Kms and c for 10+ kms of nearest place where facility is available is given).									
		Internet cafes/ Common service centre (CSC)	Private courier facility	Bus service (Public & Private)	Railway stations	Auto/Modified Autos	Taxis and Vans	Tractors	Cycle-pulled rickshaws(Manual & Machine driven)	Carts driven by animals	Sea /River ferry service
1	2	58	59	60	61	62	63	64	65	66	67
49	Kauthali Tanda	c	c	Yes	c	b	b	b		b	
50	Limbuta	c	c	Yes	c	b	b	c		c	
51	Nagapur	c	c	Yes	c	Yes	Yes	c		c	
52	Bhadurwadi	c	c	Yes	c	b	b	c		c	
53	Mandekhel	c	c	Yes	c	b	b	c		c	
54	Nagpimpri	c	c	Yes	c	b	b	c		c	
55	Sonhivra	c	c	Yes	c	b	b	c		c	
56	Aswalamba	c	c	Yes	c	b	b	c		c	
57	Wantakli	c	c	Yes	c	Yes	Yes	c		c	c
58	Wantaklitanda	c	c	Yes	c	b	b	c		c	a
59	Daunapur	c	c	Yes	c	Yes	Yes	c		c	c
60	Talegaon (parli)	b	b	Yes	b	Yes	Yes	b		b	a
61	Belamba	b	b	Yes	b	Yes	Yes	b		b	
62	Lonarwadi	c	c	Yes	c	c	c	c		c	c
63	Dautpur	b	b	Yes	b	Yes	Yes	b		b	
64	Sangam	a	a	Yes	a	b	b	b		b	a
65	Wagbet	b	b	Yes	b	b	b	b		b	b
66	Tokwadi	b	b	Yes	b	Yes	Yes	b		b	
67	Indapwadi	a	a	Yes	a	b	b	b		b	
68	Dabi	b	b	Yes	b	Yes	Yes	b		b	
69	Dabi Tanda	b	b	Yes	b	a	a	b		b	
70	Jirewadi	Yes	Yes	Yes	b	Yes	Yes	b		b	
71	Jalalpur	b	b	Yes	b	Yes	Yes	b		a	
72	Bramhawadi	b	b	Yes	b	b	b	b		a	

VILLAGE DIRECTORY

Village Directory

Land use (As in 2009)

Location Code No:- 523

Location Code No:- 0275

Village connected to highways,village roads, banks & credit societies (If amenities available code -Yes is given, If not available within the village , the distance range code viz; a for < 5 Kms, b for 5-10 Kms and c for 10+ kms of nearest place where facility is available is given).												Name village	Sr.No.
Connected to national highway(NH)	Connected to state highway(SH)	Connected to major district road (MDR)	Connected to others district road	Pucca roads	Kutchcha roads	Water bounded macadam(WBM) roads	Navigable waterway (river/canal)(NW)	Footpaths (FP)	Commercial & Co-operative Banks	ATM	Agricultural Credit Societies		
68	69	70	71	72	73	74	75	76	77	78	79	2	1
c	Yes	c	Yes	Yes	Yes	Yes		Yes	c	c	Yes	Kauthali Tanda	49
c	Yes	Yes	Yes	Yes	Yes	Yes		Yes	b	b	Yes	Limbuta	50
c	c	b	Yes	Yes	Yes	Yes		Yes	c	c	Yes	Nagapur	51
c	c	c	b	a	Yes	Yes		Yes	c	c	a	Bhadurwadi	52
c	c	c	Yes	Yes	Yes	Yes		Yes	b	c	Yes	Mandekhel	53
c	c	c	Yes	Yes	Yes	Yes		Yes	b	c	Yes	Nagpimpri	54
c	c	c	Yes	Yes	Yes	Yes		Yes	c	c	Yes	Sonhivra	55
c	c	c	c	Yes	Yes	a		Yes	b	c	Yes	Aswalamba	56
c	b	b	b	Yes	Yes	a		Yes	c	c	Yes	Wantakli	57
c	b	b	b	Yes	Yes	a		Yes	b	c	Yes	Wantaklitanda	58
b	b	b	b	Yes	Yes	a		Yes	c	c	Yes	Daunapur	59
Yes	Yes	Yes	Yes	Yes	Yes	Yes		Yes	a	b	Yes	Talegaon (parli)	60
c	b	b	b	Yes	Yes	Yes		Yes	b	b	Yes	Belamba	61
c	c	c	b	Yes	Yes	Yes		Yes	c	c	Yes	Lonarwadi	62
b	b	b	Yes	Yes	a	Yes		Yes	b	b	Yes	Dautpur	63
a	a	a	a	a	Yes	Yes		Yes	a	a	Yes	Sangam	64
b	b	b	b	Yes	Yes	Yes		Yes	b	b	Yes	Wagbet	65
c	Yes	Yes	Yes	Yes	Yes	Yes		Yes	b	b	Yes	Tokwadi	66
c	a	a	Yes	Yes	Yes	Yes		Yes	Yes	a	Yes	Indapwadi	67
c	a	a	Yes	Yes	Yes	Yes		Yes	b	b	Yes	Dabi	68
c	a	a	Yes	Yes	Yes	Yes		Yes	b	b	a	Dabi Tanda	69
b	b	b	Yes	Yes	Yes	a		Yes	b	b	Yes	Jirewadi	70
b	b	b	Yes	Yes	Yes	Yes		Yes	Yes	b	Yes	Jalalpur	71
c	a	a	Yes	Yes	Yes	Yes		Yes	c	c	a	Bramhawadi	72

Census of India 2011 -**Amenities and**

Name of District:- Bid

Name of CD Block:- Parli

Sr.No.	Name village	Availability of miscellaneous facilities (If amenities available code -Yes is given, If not available within the village , the distance range code viz; a for < 5 Kms, b for 5-10 Kms and c for 10+ kms of nearest place where facility is available is given).										
		Self-Help Group (SHG)	Public distribution system (PDS) shop	Mandis / Regular market	Weekly Haat	Agricultural marketing society	Integrated Child Development Scheme (Nutritional Centres)	Anganwadi Centre (Nutritional Centres)	Others (Nutritional Centres)	ASHA (Accredited Social Health Activist)	Community centre with/without TV	Sports Field,
1	2	80	81	82	83	84	85	86	87	88	89	90
49	Kauthali Tanda	Yes	Yes	c	c	c	Yes	Yes	Yes	c	c	c
50	Limbuta	Yes	Yes	c	c	b	Yes	Yes	Yes	Yes	c	c
51	Nagapur	Yes	Yes	c	Yes	c	Yes	Yes	Yes	Yes	Yes	c
52	Bhadurwadi	Yes	Yes	c	a	a	Yes	Yes	Yes	c	c	c
53	Mandekheli	Yes	Yes	c	c	c	Yes	Yes	Yes	Yes	c	c
54	Nagpimpri	Yes	Yes	c	c	c	Yes	Yes	Yes	Yes	c	c
55	Sonhivra	Yes	Yes	c	c	c	Yes	Yes	Yes	Yes	c	c
56	Aswalamba	Yes	Yes	c	b	c	Yes	Yes	Yes	Yes	c	c
57	Wantakli	Yes	Yes	c	c	c	Yes	Yes	Yes	Yes	Yes	c
58	Wantaklitanda	Yes	Yes	c	c	c	Yes	Yes	Yes	c	c	c
59	Daunapur	Yes	Yes	c	b	c	Yes	Yes	Yes	Yes	Yes	c
60	Talegaon (parli)	Yes	Yes	b	b	b	Yes	Yes	Yes	Yes	Yes	c
61	Belamba	Yes	Yes	b	b	b	Yes	Yes	Yes	Yes	Yes	c
62	Lonarwadi	Yes	Yes	c	c	c	Yes	Yes	Yes	c	c	c
63	Dautpur	Yes	Yes	b	Yes	b	Yes	Yes	Yes	Yes	Yes	c
64	Sangam	Yes	Yes	a	a	a	Yes	Yes	Yes	Yes	c	c
65	Wagbet	Yes	Yes	b	b	b	Yes	Yes	Yes	Yes	c	c
66	Tokwadi	Yes	Yes	b	Yes	b	Yes	Yes	Yes	Yes	Yes	c
67	Indapwadi	Yes	Yes	a	a	a	Yes	Yes	Yes	Yes	c	c
68	Dabi	Yes	Yes	b	b	b	Yes	Yes	Yes	Yes	Yes	c
69	Dabi Tanda	Yes	a	b	b	b	Yes	Yes	Yes	c	c	c
70	Jirewadi	Yes	Yes	Yes	Yes	b	Yes	Yes	Yes	Yes	Yes	c
71	Jalalpur	Yes	Yes	c	b	b	Yes	Yes	Yes	Yes	Yes	c
72	Bramhawadi	Yes	Yes	c	c	c	Yes	Yes	Yes	c	c	c

VILLAGE DIRECTORY

Village Directory

Land use (As in 2009)

Location Code No:- 523

Location Code No:- 0275

Availability of miscellaneous facilities (If amenities available code -Yes is given, If not available within the village , the distance range code viz; a for < 5 Kms, b for 5-10 Kms and c for 10+ kms of nearest place where facility is available is given).							Availability of electricity (Yes/No)				Nearest Town			
Sports Club / Recreation Centre	Cinema / Video Hall	Public Library	Public Reading Room	Newspaper Supply	Assembly Polling station	Birth & Death Registration Office	Power Supply for Domestic Use (ED)	Power Supply for Agricultural Use (EAG)	Power Supply for Commercial Use (EC)	Power Supply for All Uses (EA)	Name	Distance range code i.e. a for < 5 Kms, b for 5-10 Kms and c for 10+ kms .	Name village	Sr.No.
91	92	93	94	95	96	97	98	99	100	101	102	103	2	1
c	c	c	c	c	b	Yes	Yes	Yes	Yes	Yes	Parli	b	Kauthali Tanda	49
c	c	c	c	Yes	Yes	a	Yes	Yes	Yes	Yes	Parli	c	Limbuta	50
c	c	Yes	Yes	Yes	Yes	Yes	Yes	Yes	Yes	Yes	Parli	c	Nagapur	51
c	c	c	c	c	b	Yes	Yes	Yes	No	No	Parli	c	Bhadurwadi	52
c	c	c	c	Yes	Yes	Yes	Yes	Yes	Yes	Yes	Parli	c	Mandekheli	53
c	c	c	c	Yes	Yes	Yes	Yes	Yes	Yes	Yes	Parli	c	Nagpimpri	54
c	c	c	c	Yes	Yes	Yes	Yes	Yes	Yes	Yes	Parli	c	Sonhivra	55
c	c	c	c	Yes	Yes	Yes	Yes	Yes	Yes	Yes	Parli	c	Aswalamba	56
c	c	c	c	Yes	Yes	Yes	Yes	Yes	Yes	Yes	Parli	c	Wantakli	57
c	c	c	c	c	b	Yes	Yes	Yes	Yes	Yes	Ambejogai	c	Wantaklitanda	58
c	c	c	c	Yes	Yes	Yes	Yes	Yes	Yes	Yes	Parli	c	Daunapur	59
c	c	c	c	Yes	Yes	Yes	Yes	Yes	Yes	Yes	Parli	b	Talegaon (parli)	60
c	c	c	c	Yes	Yes	Yes	Yes	Yes	Yes	Yes	Parli	b	Belamba	61
c	c	c	c	c	b	Yes	Yes	Yes	Yes	Yes	Parli	c	Lonarwadi	62
c	c	Yes	Yes	Yes	Yes	Yes	Yes	Yes	Yes	Yes	Parli	b	Dautpur	63
c	c	c	c	Yes	Yes	Yes	Yes	Yes	Yes	Yes	Parli	b	Sangam	64
c	c	c	c	Yes	Yes	Yes	Yes	Yes	Yes	Yes	Parli	b	Wagbet	65
c	c	Yes	Yes	Yes	Yes	Yes	Yes	Yes	Yes	Yes	Parli	b	Tokwadi	66
c	c	c	c	Yes	Yes	Yes	Yes	Yes	Yes	Yes	Parli	b	Indapwadi	67
c	c	c	c	Yes	Yes	Yes	Yes	Yes	Yes	Yes	Parli	b	Dabi	68
c	c	c	c	c	b	a	Yes	Yes	No	No	Parli	b	Dabi Tanda	69
c	c	Yes	Yes	Yes	Yes	Yes	Yes	Yes	Yes	Yes	Parli	b	Jirewadi	70
c	c	Yes	Yes	Yes	Yes	Yes	Yes	Yes	Yes	Yes	Parli	a	Jalalpur	71
c	c	c	c	c	b	Yes	Yes	Yes	No	No	Parli	a	Bramhawadi	72

Census of India 2011 -**Amenities and**

Name of District:- Bid

Name of CD Block:- Parli

Sr.No.	Name village	Land Use											
		Area under different types of land use (in hectares rounded up to one decimal place)											
		Forests	Area under Non-agricultural Uses	Barren and Un-cultivable land	Permanent Pastures and Other Grazing Lands	Land Under Miscellaneous Tree Crops etc.	Culturable Waste Land	Fallow lands other than current fallows	Current Fallows	Net Area Sown	Total Irrigated Land Area	Total Un-irrigated Land Area	
1	2	104	105	106	107	108	109	110	111	112	113	114	
49	Kauthali Tanda	0	20	0	0	0	0	0	0	0	484	0	484
50	Limbuta	0	2	0	2	0	0	0	0	0	446	43	403
51	Nagapur	0	2	0	20	0	0	0	0	0	1686	966	720
52	Bhadurwadi	0	20	0	0	0	0	0	0	0	422.5	165	257.5
53	Mandekhel	0	4.1	65.1	45	0	6	30	10	420	190	230	
54	Nagpimpri	0	2.2	24.3	55	0	0	20.6	0	736	110	626	
55	Sonhivra	0	2.4	35.7	29	10	80	15	5	374	5	369	
56	Aswalamba	0	1.4	18	30.4	0	15	14	18	818.4	80	738.4	
57	Wantakli	0	3.4	0	142.6	15	16.9	0	38	470.8	348	122.8	
58	Wantaklitanda	202	2	0	0	0	25	0	0	439.4	189.2	250.2	
59	Daunapur	0	2.5	18	792.2	0	60	15	6	817.2	130	687.2	
60	Talegaon (parli)	0.8	2	5.8	0.6	5.7	4	20	8	570	200	370	
61	Belamba	0	20	10	30.6	0	35	25	20	542.2	105	437.2	
62	Lonarwadi	0	20	25	23	0	15	10	5	123	50	73	
63	Dautpur	0	25	30	0	0	30	30	20	496.1	225	271.1	
64	Sangam	0	15	15	11.5	0	20	25	10	376.7	195	181.7	
65	Wagbet	0	10	15	0	0	20	0	0	280.7	60	220.7	
66	Tokwadi	2	20	3	1	2	10	5	5	586.6	100	486.6	
67	Indapwadi	7.8	16.5	8.6	1.3	3	40	5	6	446.4	316	130.4	
68	Dabi	0	31	0	0	0	0	0	0	612.7	11.1	601.6	
69	Dabi Tanda	0	8	0	0	0	0	0	0	205.6	10	195.6	
70	Jirewadi	0	2	160	148	0	0	0	0	184	87	97	
71	Jalalpur	2	4	25	2	2	25	5	4	495	90	405	
72	Bramhawadi	0.4	1	1	2	2	5	4	5	317.7	117	200.7	

VILLAGE DIRECTORY

Village Directory

Land use (As in 2009)

Location Code No:- 523

Location Code No:- 0275

Land Use					Name of three most important commodities manufactured			Name of Village	Serial Number
Area irrigated by source (in hectare).					First	Second	Third		
Canals (C)	Wells/Tube-wells(W/TW)	Tanks/Lakes(T/L)	Water Falls(WF)	Others(O)				120	121
0	0	0	0	0				Kauthali Tanda	49
17	26	0	0	0				Limbuta	50
766	200	0	0	0	Colour			Nagapur	51
100	65	0	0	0				Bhadurwadi	52
0	190	0	0	0				Mandekhel	53
0	110	0	0	0				Nagpimpri	54
0	5	0	0	0				Sonhivra	55
0	80	0	0	0				Aswalamba	56
198	150	0	0	0				Wantakli	57
164.2	25	0	0	0				Wantaklitanda	58
0	130	0	0	0				Daunapur	59
182.4	5.2	0	0	12.4				Talegaon (parli)	60
0	105	0	0	0				Belamba	61
0	50	0	0	0				Lonarwadi	62
0	225	0	0	0				Dautpur	63
0	195	0	0	0				Sangam	64
0	60	0	0	0				Wagbet	65
0	100	0	0	0				Tokwadi	66
0	276	40	0	0				Indapwadi	67
0	11.1	0	0	0				Dabi	68
0	10	0	0	0				Dabi Tanda	69
0	87	0	0	0				Jirewadi	70
0	0	0	0	90				Jalalpur	71
0	117	0	0	0				Bramhawadi	72

Census of India 2011 -

Amenities and

Name of District:- Bid

Name of CD Block:- Parli

Sr.No.	Name village	Location code no.	Total area of the village (in hectares rounded up to one decimal place)	Total population (2011 census)	Number of households (2011 census)	Number of educational amenities available. (If not available within the village , the distance range code viz; a for < 5 Kms, b for 5-10 Kms and c for 10+ kms of nearest place where facility is available is given).									
						Pre-Primary school (PP)	Primary school (P)	Middle school (M)	Secondary School (S)	Senior Secondary school (SS)	Degree college of arts science & commerce (ASC)	Engineering college(EC)	Medical college (MC)	Management institute (MI)	Polytechnic (Pt)
1	2	3	4	5	6	7	8	9	10	11	12	13	14	15	16
73	Vaijwadi	559950	384.8	651	136	1	1	c	c	c	c	c	c	c	c
74	Parli (rural)	559951	479.8	7110	1238	2	7	4	1	1	c	c	c	c	c
75	Vasantnagar	559952	532.1	1627	361	6	2	1	1	b	c	c	c	c	c
76	Darawati Tanda	559953	341.8	1461	224	3	2	1	1	b	c	c	c	c	c
77	Malkapur	559954	521.4	299	65	1	1	a	a	a	c	c	c	c	c
78	Kanherwadi	559955	1390	4823	957	1	7	2	1	b	c	b	c	c	c
79	Bhopla	559956	801	787	160	4	1	1	c	b	c	c	c	c	b
80	Devhada	559957	503	66	14	2	b	c	c	c	c	c	c	c	c
81	Selu-parali	559958	683.6	1544	311	2	2	2	1	c	c	c	c	c	c
82	Loni	559959	1118	1969	404	3	2	1	c	c	c	c	c	c	c
83	Wadgaon Dadahari	559960	1214.1	2604	553	3	3	2	1	b	c	c	c	c	c
84	Dagadwadi	559961	257.1	477	107	1	1	a	c	c	c	c	c	c	c
85	Mirwat	559962	764	1942	357	2	2	1	c	b	b	b	b	b	b
86	Kasarwadi	559963	298.6	1439	307	3	2	2	b	b	b	b	c	c	b
87	Nandnaj	559964	454.1	1125	237	2	1	1	c	c	c	c	c	c	c
88	Saradgaon	559965	1083	2747	553	2	2	1	c	c	c	c	c	c	c
89	Mandava (parli)	559966	1095	3105	624	3	3	2	1	b	c	c	c	c	c
90	Maralwadi	559967	326	954	186	4	1	a	c	b	b	b	b	b	b
91	Chandapur	559968	432	886	158	1	1	b	b	b	b	b	c	c	c
92	Nandagaul	559969	1386	3080	592	2	3	2	1	b	b	b	b	b	c
93	Lendwadi	559970	381.1	405	81	1	1	1	c	b	b	c	c	c	c
94	Indiranagar	559971	154.4	517	101	2	1	b	b	b	c	c	c	c	c

VILLAGE DIRECTORY

Village Directory

Land use (As in 2009)

Location Code No:- 523

Location Code No:- 0275

Number of educational amenities available. (If not available within the village , the distance range code viz; a for < 5 Kms, b for 5-10 Kms and c for 10+ kms of nearest place where facility is available is given).				Number of Medical Amenities available. (If not available within the village , the distance range code viz; a for < 5 Kms, b for 5-10 Kms and c for 10+ kms of nearest place where facility is available is given).										Name village	Sr.No.	
Vocational training school /ITI	Non-formal training centre (NFTC)	Special school for disabled (SSD)	Others (specify)	Community health centre (CHC)	Primary health centre (PHC)	Primary health sub centre (PHS)	Maternity and child welfare centre (MCW)	T.B. clinic (TBC)	Hospital-allopathic (HA)	Hospital-alternative medicine (HO)	Dispensary (D)	Veterinary hospital (VH)	Mobile health clinic (MHC)			Family welfare centre (FWC)
17	18	19	20	21	22	23	24	25	26	27	28	29	30	31	2	1
c	c	c		c	c	b	c	c	c	c	c	c	c	c	Vaijwadi	73
1	c	c	1	c	c	1	c	c	c	c	c	c	c	c	Parli (rural)	74
1	c	c		c	c	b	c	c	c	c	c	1	c	c	Vasantnagar	75
1	c	c	1	c	c	b	c	c	c	c	c	1	c	c	Darawati Tanda	76
c	c	c		c	c	b	c	c	c	c	c	1	c	c	Malkapur	77
1	c	c		c	c	1	c	c	c	c	c	c	c	c	Kanherwadi	78
c	c	c		c	c	b	c	c	c	c	c	b	c	c	Bhopla	79
c	c	c	1	c	c	b	c	c	c	c	c	b	c	c	Devhada	80
1	c	c		c	c	b	c	c	c	c	c	c	c	c	Selu-parali	81
1	c	c		c	c	b	c	c	c	c	c	1	1	c	Loni	82
1	c	c		c	c	1	c	c	c	c	c	1	1	c	Wadgaon Dadahari	83
c	c	c		c	c	b	c	c	c	c	c	1	1	c	Dagadwadi	84
b	b	b		c	c	b	c	c	c	b	c	b	b	c	Mirwat	85
b	b	b		c	c	b	c	c	c	b	c	b	b	c	Kasarwadi	86
c	c	c		c	c	c	c	c	c	c	c	c	c	c	Nandnaj	87
c	c	c		c	c	1	c	c	c	c	c	c	c	c	Saradgaon	88
c	c	c		c	c	b	c	c	c	b	c	1	c	c	Mandava (parli)	89
b	b	b		c	c	b	c	c	c	b	c	b	b	c	Maralwadi	90
b	c	c		c	c	b	c	c	c	c	c	c	1	c	Chandapur	91
b	c	c		c	c	1	c	c	c	b	c	b	b	c	Nandagaul	92
b	c	c		c	c	b	c	c	c	c	c	1	1	c	Lendwadi	93
c	c	c	1	c	c	b	c	c	c	c	c	c	c	c	Indiranagar	94

**Census of India 2011 -
Amenities and**

Name of District:- Bid

Name of CD Block:- Parli

Sr.No.	Name village	Number of Non-Government Medical Amenities available.							Availability of drinking water - Yes / No							
		Charitable non Govt. hospital/Nursing home.	Medical practitioner with MBBS Degree	Medical practitioner with other degree	Medical practitioner with no degree	Traditional practitioner and faith healer .	Medicine Shop	Others	Tap water (Treated/Untreated)	Well water (Covered / Uncovered well)	Hand Pump	Tube wells / Bore well	Spring	River / Canal	Tank / Pond / Lake	Others
1	2	32	33	34	35	36	37	38	39	40	41	42	43	44	45	46
73	Vaijwadi	0	0	0	0	0	0	0	Yes	Yes	Yes	No	No	No	No	No
74	Parli (rural)	0	1	1	0	0	1	0	Yes	Yes	Yes	No	No	No	No	No
75	Vasantnagar	0	0	1	0	0	0	0	No	Yes	Yes	No	No	No	No	No
76	Darawati Tanda	0	0	1	0	0	0	0	Yes	Yes	Yes	Yes	No	No	No	No
77	Malkapur	0	0	0	0	0	0	0	Yes	Yes	Yes	Yes	No	No	No	No
78	Kanherwadi	0	0	1	0	0	1	0	Yes	Yes	Yes	Yes	No	Yes	Yes	No
79	Bhopla	0	0	0	0	0	0	0	Yes	Yes	Yes	No	No	No	No	No
80	Devhada	0	0	0	0	0	0	0	No	Yes	No	No	No	No	No	No
81	Selu-parali	0	0	1	0	0	0	0	No	Yes	Yes	No	No	No	No	No
82	Loni	0	0	1	0	0	0	0	Yes	Yes	Yes	No	No	No	No	No
83	Wadgaon Dadahari	0	0	1	0	0	0	0	Yes	Yes	Yes	No	No	No	No	No
84	Dagadwadi	0	0	0	0	0	0	0	No	Yes	Yes	Yes	No	No	No	No
85	Mirwat	0	0	1	0	0	0	0	Yes	Yes	Yes	Yes	Yes	Yes	No	No
86	Kasarwadi	0	0	1	0	0	0	0	Yes	Yes	Yes	Yes	Yes	Yes	No	No
87	Nandnaj	0	0	1	0	0	0	0	Yes	Yes	Yes	Yes	Yes	Yes	No	No
88	Saradgaon	0	0	1	0	0	0	0	Yes	Yes	Yes	Yes	Yes	Yes	No	No
89	Mandava (parli)	0	0	1	0	0	1	0	Yes	Yes	Yes	No	No	No	No	No
90	Maralwadi	0	0	0	0	0	0	0	Yes	Yes	Yes	Yes	Yes	Yes	Yes	No
91	Chandapur	0	0	0	0	0	0	0	Yes	Yes	Yes	Yes	No	Yes	Yes	No
92	Nandagaul	0	0	1	0	0	1	0	Yes	Yes	Yes	Yes	No	Yes	Yes	No
93	Lendwadi	0	0	0	0	0	0	0	Yes	Yes	Yes	No	No	No	No	No
94	Indiranagar	0	0	0	0	0	0	0	Yes	Yes	Yes	Yes	No	No	No	No

VILLAGE DIRECTORY

Village Directory

Land use (As in 2009)

Location Code No:- 523

Location Code No:- 0275

Availability of toilet & others Yes / No				Communication and transport facilities (If amenities available code -Yes is given except for Village Pin Code ,If not available within the village , the distance range code viz; a for < 5 Kms, b for 5-10 Kms and c for 10+ kms of nearest place where facility is available is given).							Name village	Sr.No.
Community toilet including bath.	Community toilet excluding bath.	Rural sanitary mart or sanitary hardware outlet available near the village.	Community bio- gas or recycle of waste for productive use.	Post office(PO)	Sub post office (SPO)	Post & Telegraph office (P&TO)	Village Pin Code	Telephones (Land lines)	Public call office (PCO)	Mobile phone coverage		
47	48	49	50	51	52	53	54	55	56	57	2	1
No	No	No	No	b	b	b		b	b	Yes	Vaijwadi	73
No	Yes	No	No	b	b	b		Yes	Yes	Yes	Parli (rural)	74
No	No	No	No	b	Yes	b		Yes	Yes	Yes	Vasantnagar	75
No	No	No	No	a	a	a		Yes	Yes	Yes	Darawati Tanda	76
No	No	No	No	a	a	a		a	a	Yes	Malkapur	77
No	Yes	No	No	Yes	c	Yes	431515	Yes	Yes	Yes	Kanherwadi	78
No	No	No	No	b	c	b		Yes	a	Yes	Bhopla	79
No	No	No	No	a	a	a		a	a	Yes	Devhada	80
No	No	No	No	c	c	c		Yes	Yes	Yes	Selu-parali	81
No	No	No	No	c	c	c		Yes	Yes	Yes	Loni	82
No	No	No	No	b	Yes	b		Yes	Yes	Yes	Wadgaon Dadahari	83
No	No	No	No	b	b	b		b	b	a	Dagadwadi	84
No	No	No	No	b	Yes	b		Yes	Yes	Yes	Mirwat	85
No	No	No	No	a	Yes	a	431515	Yes	Yes	Yes	Kasarwadi	86
No	No	No	No	c	Yes	c	431515	Yes	Yes	Yes	Nandnaj	87
No	No	No	No	c	c	c		Yes	Yes	Yes	Saradgaon	88
No	Yes	No	No	Yes	c	Yes	431515	Yes	Yes	Yes	Mandava (parli)	89
No	No	No	No	c	c	c		Yes	a	Yes	Maralwadi	90
No	No	No	No	b	b	b		Yes	a	Yes	Chandapur	91
No	Yes	No	No	Yes	c	Yes		Yes	Yes	Yes	Nandagaul	92
No	No	No	No	b	c	b		a	a	Yes	Lendwadi	93
No	No	No	No	a	a	a		a	a	Yes	Indiranagar	94

**Census of India 2011 -
Amenities and**

Name of District:- Bid

Name of CD Block:- Parli

Sr.No.	Name village	Communication and transport facilities (If amenities available code -Yes is given except for Village Pin Code ,If not available within the village , the distance range code viz; a for < 5 Kms, b for 5-10 Kms and c for 10+ kms of nearest place where facility is available is given).									
		Internet cafes/ Common service centre (CSC)	Private courier facility	Bus service (Public & Private)	Railway stations	Auto/Modified Autos	Taxis and Vans	Tractors	Cycle-pulled rickshaws(Manual & Machine driven)	Carts driven by animals	Sea /River ferry service
1	2	58	59	60	61	62	63	64	65	66	67
73	Vaijwadi	b	b	Yes	b	b	b	b		b	b
74	Parli (rural)	Yes	Yes	Yes	c	Yes	Yes	b		a	
75	Vasantnagar	b	b	Yes	b	b	b	b		b	b
76	Darawati Tanda	c	c	Yes	c	b	b	b		a	
77	Malkapur	c	c	a	c	b	b	b		a	
78	Kanherwadi	b	b	Yes	b	Yes	Yes	b		b	
79	Bhopla	b	b	Yes	b	b	b	b		b	
80	Devhada	b	b	a	b	b	b	b		b	
81	Selu-parali	c	c	Yes	c	c	c	b		b	
82	Loni	c	c	Yes	c	b	b	c		c	
83	Wadgaon Dadahari	b	b	Yes	b	Yes	Yes	b		b	
84	Dagadwadi	b	b	Yes	b	b	b	b		b	
85	Mirwat	b	b	Yes	c	c	c	b		b	
86	Kasarwadi	b	b	Yes	b	b	b	b		b	
87	Nandnaj	c	c	Yes	c	b	b	b		b	
88	Saradgaon	c	c	Yes	c	Yes	Yes	c		c	
89	Mandava (parli)	c	c	Yes	c	Yes	Yes	b		b	
90	Maralwadi	b	b	Yes	c	b	b	b		b	
91	Chandapur	b	b	Yes	b	b	b	b		b	
92	Nandagaul	b	b	Yes	b	Yes	Yes	c		c	
93	Lendwadi	b	b	Yes	b	b	b	c		c	
94	Indiranagar	c	c	Yes	c	b	b	c		c	

VILLAGE DIRECTORY

Village Directory

Land use (As in 2009)

Location Code No:- 523

Location Code No:- 0275

Village connected to highways,village roads, banks & credit societies (If amenities available code -Yes is given, If not available within the village , the distance range code viz; a for < 5 Kms, b for 5-10 Kms and c for 10+ kms of nearest place where facility is available is given).												Name village	Sr.No.
Connected to national highway(NH)	Connected to state highway(SH)	Connected to major district road (MDR)	Connected to others district road	Pucca roads	Kutchcha roads	Water bounded macadam(WBM) roads	Navigable waterway (river/canal)(NW)	Footpaths (FP)	Commercial & Co-operative Banks	ATM	Agricultural Credit Societies		
68	69	70	71	72	73	74	75	76	77	78	79	2	1
b	b	b	Yes	Yes	a	a		Yes	b	b	b	Vaijwadi	73
c	b	a	Yes	Yes	a	Yes		Yes	c	c	Yes	Parli (rural)	74
b	b	b	Yes	Yes	a	Yes		Yes	Yes	b	Yes	Vasantnagar	75
a	a	a	Yes	Yes	a	a		Yes	a	a	Yes	Darawati Tanda	76
a	a	a	Yes	Yes	a	Yes		Yes	a	a	a	Malkapur	77
c	Yes	Yes	Yes	Yes	Yes	Yes		Yes	b	b	Yes	Kanherwadi	78
c	c	a	Yes	Yes	Yes	a		Yes	b	b	Yes	Bhopla	79
a	a	a	a	Yes	Yes	Yes		Yes	b	b	a	Devhada	80
c	c	c	a	Yes	Yes	Yes		Yes	c	c	Yes	Selu-parali	81
c	c	c	Yes	Yes	Yes	a		Yes	a	c	Yes	Loni	82
c	Yes	Yes	a	Yes	Yes	a		Yes	b	b	Yes	Wadgaon Dadahari	83
c	a	a	b	Yes	Yes	a		Yes	b	b	a	Dagadwadi	84
c	b	b	Yes	Yes	a	a		Yes	c	c	Yes	Mirwat	85
b	b	b	Yes	Yes	Yes	Yes		Yes	b	b	Yes	Kasarwadi	86
c	c	c	Yes	Yes	Yes	Yes		Yes	c	c	Yes	Nandnaj	87
c	c	c	b	Yes	Yes	Yes		Yes	c	c	Yes	Saradgaon	88
c	Yes	b	Yes	Yes	a	a		Yes	b	b	Yes	Mandava (parli)	89
b	b	b	Yes	Yes	a	Yes		Yes	b	b	Yes	Maralwadi	90
b	b	b	b	Yes	Yes	Yes		Yes	b	b	b	Chandapur	91
b	b	b	Yes	Yes	a	Yes		Yes	b	b	Yes	Nandagaul	92
c	b	b	Yes	Yes	a	a		Yes	b	b	a	Lendwadi	93
c	b	b	b	Yes	a	a		Yes	c	c	a	Indiranagar	94

Census of India 2011 -**Amenities and**

Name of District:- Bid

Name of CD Block:- Parli

Sr.No.	Name village	Availability of miscellaneous facilities (If amenities available code -Yes is given, If not available within the village , the distance range code viz; a for < 5 Kms, b for 5-10 Kms and c for 10+ kms of nearest place where facility is available is given).										
		Self-Help Group (SHG)	Public distribution system (PDS) shop	Mandis / Regular market	Weekly Haat	Agricultural marketing society	Integrated Child Development Scheme (Nutritional Centres)	Anganwadi Centre (Nutritional Centres)	Others (Nutritional Centres)	ASHA (Accredited Social Health Activist)	Community centre with/without TV	Sports Field,
1	2	80	81	82	83	84	85	86	87	88	89	90
73	Vaijwadi	Yes	Yes	b	b	b	Yes	Yes	Yes	c	b	b
74	Parli (rural)	Yes	Yes	Yes	Yes	c	Yes	Yes	Yes	Yes	Yes	c
75	Vasantnagar	Yes	Yes	c	b	b	Yes	Yes	Yes	Yes	c	c
76	Darawati Tanda	Yes	Yes	a	a	a	Yes	Yes	Yes	Yes	a	a
77	Malkapur	a	a	a	a	a	Yes	Yes	Yes	c	a	a
78	Kanherwadi	Yes	Yes	b	Yes	b	Yes	Yes	Yes	Yes	Yes	c
79	Bhopla	Yes	Yes	b	b	b	Yes	Yes	Yes	c	c	c
80	Devhada	a	a	b	b	b	b	b	Yes	c	c	c
81	Selu-parali	Yes	a	c	c	c	Yes	Yes	Yes	Yes	c	c
82	Loni	Yes	Yes	c	c	c	Yes	Yes	Yes	Yes	c	c
83	Wadgaon Dadahari	Yes	Yes	b	b	b	Yes	Yes	Yes	Yes	Yes	c
84	Dagadwadi	Yes	a	b	b	b	Yes	Yes	Yes	c	c	c
85	Mirwat	Yes	b	b	b	b	Yes	Yes	Yes	Yes	c	c
86	Kasarwadi	Yes	Yes	b	b	b	Yes	Yes	Yes	Yes	b	b
87	Nandnaj	Yes	Yes	c	c	c	Yes	Yes	Yes	Yes	c	c
88	Saradgaon	Yes	Yes	c	c	c	Yes	Yes	Yes	Yes	Yes	c
89	Mandava (parli)	Yes	Yes	b	Yes	b	Yes	Yes	Yes	Yes	Yes	c
90	Maralwadi	Yes	Yes	b	b	b	Yes	Yes	Yes	c	c	c
91	Chandapur	Yes	Yes	b	b	b	Yes	Yes	Yes	c	c	c
92	Nandagaul	Yes	Yes	b	Yes	b	Yes	Yes	Yes	Yes	Yes	c
93	Lendwadi	Yes	a	b	b	b	Yes	Yes	Yes	c	c	c
94	Indiranagar	Yes	a	c	c	c	Yes	Yes	Yes	c	c	c

VILLAGE DIRECTORY

Village Directory

Land use (As in 2009)

Location Code No:- 523

Location Code No:- 0275

Availability of miscellaneous facilities (If amenities available code -Yes is given, If not available within the village , the distance range code viz; a for < 5 Kms, b for 5-10 Kms and c for 10+ kms of nearest place where facility is available is given).							Availability of electricity (Yes/No)				Nearest Town			
Sports Club / Recreation Centre	Cinema / Video Hall	Public Library	Public Reading Room	Newspaper Supply	Assembly Polling station	Birth & Death Registration Office	Power Supply for Domestic Use (ED)	Power Supply for Agricultural Use (EAG)	Power Supply for Commercial Use (EC)	Power Supply for All Uses (EA)	Name	Distance range code i.e. a for < 5 Kms, b for 5-10 Kms and c for 10+ kms .	Name village	Sr.No.
91	92	93	94	95	96	97	98	99	100	101	102	103	2	1
b	b	b	b	b	b	a	Yes	Yes	No	No	Parli	b	Vaijwadi	73
c	c	Yes	Yes	Yes	Yes	Yes	Yes	Yes	Yes	Yes	Parli	a	Parli (rural)	74
c	c	Yes	Yes	Yes	Yes	Yes	Yes	Yes	Yes	Yes	Parli	b	Vasantnagar	75
a	a	a	a	Yes	Yes	Yes	Yes	Yes	Yes	Yes	Parli	a	Darawati Tanda	76
a	a	a	a	c	b	a	Yes	Yes	No	No	Parli	a	Malkapur	77
c	c	Yes	Yes	Yes	Yes	Yes	Yes	Yes	Yes	Yes	Parli	b	Kanherwadi	78
c	c	c	c	c	b	Yes	Yes	Yes	Yes	Yes	Parli	b	Bhopla	79
c	c	c	c	b	b	a	Yes	Yes	No	No	Parli	b	Devhada	80
c	c	c	c	Yes	Yes	Yes	Yes	Yes	Yes	Yes	Parli	b	Selu-parali	81
c	c	c	c	Yes	Yes	Yes	Yes	Yes	Yes	Yes	Parli	c	Loni	82
c	c	c	c	Yes	Yes	Yes	Yes	Yes	Yes	Yes	Parli	b	Wadgaon Dadahari	83
c	c	c	c	c	b	a	Yes	Yes	No	No	Parli	b	Dagadwadi	84
c	c	c	c	Yes	Yes	Yes	Yes	Yes	Yes	Yes	Parli	b	Mirwat	85
b	b	b	b	Yes	Yes	Yes	Yes	Yes	Yes	Yes	Parli	b	Kasarwadi	86
c	c	c	c	Yes	Yes	Yes	Yes	Yes	Yes	Yes	Parli	b	Nandnaj	87
c	c	c	c	Yes	Yes	Yes	Yes	Yes	Yes	Yes	Parli	c	Saradgaon	88
c	c	Yes	Yes	Yes	Yes	Yes	Yes	Yes	Yes	Yes	Parli	b	Mandava (parli)	89
c	c	c	c	c	b	Yes	Yes	Yes	Yes	Yes	Parli	b	Maralwadi	90
c	c	c	c	c	b	a	Yes	Yes	Yes	Yes	Parli	b	Chandapur	91
c	c	Yes	Yes	Yes	Yes	Yes	Yes	Yes	Yes	Yes	Parli	c	Nandagaul	92
c	c	c	c	c	b	a	Yes	Yes	No	No	Parli	c	Lendwadi	93
c	c	c	c	c	b	a	Yes	Yes	No	No	Parli	c	Indiranagar	94

**Census of India 2011 -
Amenities and**

Name of District:- Bid

Name of CD Block:- Parli

Sr.No.	Name village	Land Use										
		Area under different types of land use (in hectares rounded up to one decimal place)										
		Forests	Area under Non-agricultural Uses	Barren and Un-cultivable land	Permanent Pastures and Other Grazing Lands	Land Under Miscellaneous Tree Crops etc.	Culturable Waste Land	Fallow lands other than current fallows	Current Fallows	Net Area Sown	Total Irrigated Land Area	Total Un-irrigated Land Area
1	2	104	105	106	107	108	109	110	111	112	113	114
73	Vaijwadi	0	1	25	35	0	18	15	19	271.8	15	256.8
74	Parli (rural)	0	70	8	9	3	4	6	15	364.8	30	334.8
75	Vasantnagar	0	1	108	68	30	52	17	63	193.1	18	175.1
76	Darawati Tanda	0	1	28	8	12	30	16	10	236.8	32	204.8
77	Malkapur	140.9	2	58	28	12	31	16	24	209.5	27	182.5
78	Kanherwadi	0	2	186	103	0	0	0	0	1099	0	1099
79	Bhopla	0	2	114	122	0	0	0	0	563	3	560
80	Devhada	0	2	10	0	0	0	0	0	491	160	331
81	Selu-parali	0	2.2	16	11.6	2	6	30.6	12.6	602.6	40	562.6
82	Loni	0	125	4.1	12.2	5	400	18.7	12	541	150	391
83	Wadgaon Dadahari	0	7.3	30	25.5	0	10	430	0	711.3	220	491.3
84	Dagadwadi	0	1	0	0	0	0	5.8	16	234.3	145	89.3
85	Mirwat	0	101.8	0	0	45.5	0	90.3	0	526.3	485.2	41.1
86	Kasarwadi	0	4.1	6.3	0	0	2	56.6	0	229.6	109	120.6
87	Nandnaj	0	2.7	10.3	37.9	0	5.6	3	1	393.6	130	263.6
88	Saradgaon	0	6.4	6.5	93.6	0	6	40	3	927.4	82	845.4
89	Mandava (parli)	0	154.3	0	0	0	82.1	0	0	858.6	305.2	553.4
90	Maralwadi	0	30.1	0	0	0	8.3	0	0	287.6	125.1	162.5
91	Chandapur	0	85	20	0	0	5	0	10	312	25	287
92	Nandagaul	0	510	0	0	0	155	0	0	721	50	671
93	Lendwadi	0	103	0	0	0	0	0	0	278.1	5	273.1
94	Indiranagar	2	2	0	0	0	0	0	0	150.4	0	150.4

VILLAGE DIRECTORY

Village Directory

Land use (As in 2009)

Location Code No:- 523

Location Code No:- 0275

Land Use					Name of three most important commodities manufactured			Name of Village	Serial Number
Area irrigated by source (in hectare).					First	Second	Third		
Canals (C)	Wells/Tube-wells(W/TW)	Tanks/Lakes(T/L)	Water Falls(WF)	Others(O)					
115	116	117	118	119	120	121	122	2	1
15	0	0	0	0				Vaijwadi	73
0	30	0	0	0				Parli (rural)	74
0	18	0	0	0				Vasantnagar	75
0	32	0	0	0				Darawati Tanda	76
0	27	0	0	0				Malkapur	77
0	0	0	0	0				Kanherwadi	78
0	3	0	0	0				Bhopla	79
0	160	0	0	0				Devhada	80
0	40	0	0	0				Selu-parali	81
0	150	0	0	0				Loni	82
40	180	0	0	0				Wadgaon Dadahari	83
30	115	0	0	0				Dagadwadi	84
0	485.2	0	0	0				Mirwat	85
30	79	0	0	0				Kasarwadi	86
6	124	0	0	0				Nandnaj	87
0	82	0	0	0				Saradgaon	88
0	305.2	0	0	0				Mandava (parli)	89
0	125.1	0	0	0				Maralwadi	90
0	25	0	0	0				Chandapur	91
0	50	0	0	0				Nandagaul	92
0	5	0	0	0				Lendwadi	93
0	0	0	0	0				Indiranagar	94

Census of India 2011 -**Amenities and**

Name of District:- Bid

Name of CD Block:- Parli

Sr.No.	Name village	Location code no.	Total area of the village (in hectares rounded up to one decimal place)	Total population (2011 census)	Number of households (2011 census)	Number of educational amenities available. (If not available within the village , the distance range code viz; a for < 5 Kms, b for 5-10 Kms and c for 10+ kms of nearest place where facility is available is given).									
						Pre-Primary school (PP)	Primary school (P)	Middle school (M)	Secondary School (S)	Senior Secondary school (SS)	Degree college of arts science & commerce (ASC)	Engineering college(EC)	Medical college (MC)	Management institute (MI)	Polytechnic (Pt)
1	2	3	4	5	6	7	8	9	10	11	12	13	14	15	16
95	Maindwadi	559972	671.8	1257	255	2	1	b	b	c	c	c	c	c	c
96	Doundwadi	559973	875.7	1214	235	1	1	1	c	c	c	c	c	c	c
97	Helamb	559974	1150	2787	540	1	2	1	a	b	b	c	c	c	c
98	Khodwa Sawargaon	559975	1443.9	3028	663	3	3	1	a	b	c	c	c	c	c
99	Daithana Ghat	559976	1100	2179	425	5	2	2	1	b	a	b	c	c	c
100	Halamb	559977	476	2014	436	3	2	1	1	b	c	c	c	c	c
101	Nagdara	559978	363.5	1781	488	3	2	2	c	c	c	c	c	c	c
102	Anandwadi	559979	705.3	670	120	3	1	a	a	a	c	c	c	c	c
103	Ladzari	559980	628	2092	470	2	2	2	1	1	c	c	c	c	c
104	Dharmapuri	559981	2920	7127	1763	3	5	3	2	1	c	c	c	c	c
105	Guttewadi	559982	403.8	861	205	4	1	1	c	a	c	c	c	c	c
Block T O T A L :			75966.5	196233	40424	247	201	102	32	14	0	0	0	0	0

VILLAGE DIRECTORY

Village Directory

Land use (As in 2009)

Location Code No:- 523

Location Code No:- 0275

Number of educational amenities available. (If not available within the village , the distance range code viz; a for < 5 Kms, b for 5-10 Kms and c for 10+ kms of nearest place where facility is available is given).				Number of Medical Amenities available. (If not available within the village , the distance range code viz; a for < 5 Kms, b for 5-10 Kms and c for 10+ kms of nearest place where facility is available is given).											Name village	Sr.No.
Vocational training school /ITI	Non-formal training centre (NFTC)	Special school for disabled (SSD)	Others (specify)	Community health centre (CHC)	Primary health centre (PHC)	Primary health sub centre (PHS)	Maternity and child welfare centre (MCW)	T.B. clinic (TBC)	Hospital-allopathic (HA)	Hospital-alternative medicine (HO)	Dispensary (D)	Veterinary hospital (VH)	Mobile health clinic (MHC)	Family welfare centre (FWC)		
17	18	19	20	21	22	23	24	25	26	27	28	29	30	31	2	1
c	c	c	1	c	c	b	c	c	c	c	c	c	1	c	Maindwadi	95
c	c	c		c	c	b	c	c	c	c	c	1	1	c	Doundwadi	96
c	c	c		c	c	1	c	c	c	c	c	a	c	c	Helamb	97
c	c	c		c	c	b	c	c	c	c	c	c	c	c	Khodwa Sawargaon	98
c	c	c		c	c	b	c	c	c	b	c	a	c	c	Daithana Ghat	99
c	c	c		c	c	b	c	c	c	c	c	1	1	c	Halamb	100
c	c	c		c	c	b	c	c	c	c	c	1	1	c	Nagdara	101
c	c	c		c	c	a	c	c	c	a	c	a	c	c	Anandwadi	102
c	c	c		c	c	a	c	c	c	a	c	a	c	c	Ladzari	103
c	c	c		c	1	1	1	1	1	c	1	c	c	1	Dharmapuri	104
c	c	c		c	c	a	c	c	c	a	c	a	c	c	Guttewadi	105
8	0	0	14	0	5	23	5	5	5	0	7	21	21	5	Block T O T A L :	

**Census of India 2011 -
Amenities and**

Name of District:- Bid

Name of CD Block:- Parli

Sr.No.	Name village	Number of Non-Government Medical Amenities available.							Availability of drinking water - Yes / No							
		Charitable non Govt. hospital/Nursing home.	Medical practitioner with MBBS Degree	Medical practitioner with other degree	Medical practitioner with no degree	Traditional practitioner and faith healer .	Medicine Shop	Others	Tap water (Treated/Untreated)	Well water (Covered / Uncovered well)	Hand Pump	Tube wells / Bore well	Spring	River / Canal	Tank / Pond / Lake	Others
1	2	32	33	34	35	36	37	38	39	40	41	42	43	44	45	46
95	Maindwadi	0	0	1	0	0	0	0	Yes	Yes	Yes	No	No	No	Yes	No
96	Doundwadi	0	0	1	0	0	0	0	Yes	Yes	No	No	No	No	Yes	No
97	Helamb	0	0	1	0	0	0	0	Yes	Yes	Yes	Yes	No	No	Yes	No
98	Khodwa Sawargaon	0	0	1	0	0	1	0	Yes	Yes	Yes	Yes	Yes	Yes	Yes	No
99	Daithana Ghat	0	0	1	0	0	0	0	Yes	Yes	No	Yes	No	Yes	Yes	No
100	Halamb	0	0	1	0	0	0	0	Yes	Yes	Yes	No	No	Yes	Yes	No
101	Nagdara	0	0	1	0	0	0	0	Yes	Yes	No	Yes	No	No	Yes	No
102	Anandwadi	0	0	0	0	0	0	0	Yes	Yes	Yes	No	No	No	Yes	No
103	Ladzari	0	0	1	0	0	0	0	Yes	Yes	Yes	Yes	No	No	No	No
104	Dharmapuri	0	1	1	0	0	1	0	Yes	Yes	Yes	Yes	No	No	No	No
105	Guttewadi	0	0	0	0	0	0	0	Yes	Yes	Yes	Yes	No	No	Yes	No
Block T O T A L :		0	5	69	0	0	18	0	92	105	98	67	8	47	27	0

VILLAGE DIRECTORY

Village Directory

Land use (As in 2009)

Location Code No:- 523

Location Code No:- 0275

Availability of toilet & others Yes / No				Communication and transport facilities (If amenities available code -Yes is given except for Village Pin Code ,If not available within the village , the distance range code viz; a for < 5 Kms, b for 5-10 Kms and c for 10+ kms of nearest place where facility is available is given).							Name village	Sr.No.
Community toilet including bath.	Community toilet excluding bath.	Rural sanitary mart or sanitary hardware outlet available near the village.	Community bio- gas or recycle of waste for productive use.	Post office(PO)	Sub post office (SPO)	Post & Telegraph office (P&TO)	Village Pin Code	Telephones (Land lines)	Public call office (PCO)	Mobile phone coverage		
47	48	49	50	51	52	53	54	55	56	57	2	1
No	No	No	No	b	b	b		Yes	Yes	Yes	Maindwadi	95
No	No	No	No	b	b	b		Yes	Yes	Yes	Doundwadi	96
No	No	No	No	c	c	c	431515	Yes	Yes	Yes	Helamb	97
No	Yes	No	No	Yes	c	Yes	431515	Yes	Yes	Yes	Khodwa Sawargaon	98
No	No	No	No	c	Yes	c	431515	Yes	Yes	Yes	Daithana Ghat	99
No	No	No	No	c	Yes	c	431515	Yes	Yes	Yes	Halamb	100
No	No	No	No	b	b	b		Yes	Yes	Yes	Nagdara	101
No	No	No	No	a	a	a		a	a	Yes	Anandwadi	102
No	No	No	No	a	a	a		Yes	Yes	Yes	Ladzari	103
No	Yes	No	No	Yes	c	Yes		Yes	Yes	Yes	Dharmapuri	104
No	No	No	No	c	c	c		Yes	a	Yes	Guttewadi	105
1	16	1	0	13	18	13	31	85	68	104	Block T O T A L :	

Census of India 2011 -**Amenities and**

Name of District:- Bid

Name of CD Block:- Parli

Sr.No.	Name village	Communication and transport facilities (If amenities available code -Yes is given except for Village Pin Code ,If not available within the village , the distance range code viz; a for < 5 Kms, b for 5-10 Kms and c for 10+ kms of nearest place where facility is available is given).									
		Internet cafes/ Common service centre (CSC)	Private courier facility	Bus service (Public & Private)	Railway stations	Auto/Modified Autos	Taxis and Vans	Tractors	Cycle-pulled rickshaws(Manual & Machine driven)	Carts driven by animals	Sea /River ferry service
1	2	58	59	60	61	62	63	64	65	66	67
95	Maindwadi	c	c	Yes	b	b	b	c		c	
96	Doundwadi	c	c	Yes	b	b	b	c		c	
97	Helamb	c	c	Yes	c	Yes	Yes	c		c	
98	Khodwa Sawargaon	c	c	Yes	c	Yes	Yes	c		c	
99	Daithana Ghat	c	c	Yes	c	Yes	Yes	c		c	
100	Halamb	c	c	Yes	c	Yes	Yes	c		c	
101	Nagdara	c	c	Yes	b	b	b	b		a	
102	Anandwadi	c	c	Yes	a	b	b	c		c	
103	Ladzari	c	c	Yes	a	Yes	Yes	c		c	
104	Dharmapuri	Yes	Yes	Yes	b	Yes	Yes	c		c	
105	Guttewadi	c	c	Yes	b	a	a	c		c	a
Block T O T A L :		4	4	103	0	35	35	0	0	0	0

VILLAGE DIRECTORY

Village Directory

Land use (As in 2009)

Location Code No:- 523

Location Code No:- 0275

Village connected to highways,village roads, banks & credit societies (If amenities available code -Yes is given, If not available within the village , the distance range code viz; a for < 5 Kms, b for 5-10 Kms and c for 10+ kms of nearest place where facility is available is given).												Name village	Sr.No.
Connected to national highway(NH)	Connected to state highway(SH)	Connected to major district road (MDR)	Connected to others district road	Pucca roads	Kutchcha roads	Water bounded macadam(WBM) roads	Navigable waterway (river/canal)(NW)	Footpaths (FP)	Commercial & Co-operative Banks	ATM	Agricultural Credit Societies		
68	69	70	71	72	73	74	75	76	77	78	79	2	1
c	b	b	Yes	Yes	a	a		Yes	c	c	Yes	Maindwadi	95
c	b	b	b	Yes	a	a		Yes	b	c	Yes	Doundwadi	96
c	b	b	b	Yes	Yes	Yes		Yes	b	c	Yes	Helamb	97
c	c	c	Yes	Yes	a	a		Yes	c	c	Yes	Khodwa Sawargaon	98
a	b	a	b	a	Yes	Yes		Yes	b	c	Yes	Daithana Ghat	99
c	b	b	b	Yes	Yes	Yes		Yes	b	c	Yes	Halamb	100
c	b	b	Yes	Yes	a	a		Yes	b	c	Yes	Nagdara	101
c	Yes	Yes	b	Yes	Yes	Yes		Yes	a	c	a	Anandwadi	102
c	Yes	Yes	b	Yes	Yes	a		Yes	a	c	Yes	Ladzari	103
c	Yes	Yes	Yes	Yes	Yes	Yes		Yes	c	c	Yes	Dharmapuri	104
Yes	Yes	Yes	Yes	Yes	Yes	Yes		Yes	c	c	Yes	Guttewadi	105
2	20	20	70	100	74	62	0	105	6	1	79	Block T O T A L :	

Census of India 2011 -**Amenities and**

Name of District:- Bid

Name of CD Block:- Parli

Sr.No.	Name village	Availability of miscellaneous facilities (If amenities available code -Yes is given, If not available within the village , the distance range code viz; a for < 5 Kms, b for 5-10 Kms and c for 10+ kms of nearest place where facility is available is given).										
		Self-Help Group (SHG)	Public distribution system (PDS) shop	Mandis / Regular market	Weekly Haat	Agricultural marketing society	Integrated Child Development Scheme (Nutritional Centres)	Anganwadi Centre (Nutritional Centres)	Others (Nutritional Centres)	ASHA (Accredited Social Health Activist)	Community centre with/without TV	Sports Field,
1	2	80	81	82	83	84	85	86	87	88	89	90
95	Maindwadi	Yes	Yes	b	b	c	Yes	Yes	Yes	Yes	c	c
96	Doundwadi	Yes	Yes	b	b	c	Yes	Yes	Yes	Yes	c	c
97	Helamb	Yes	Yes	c	c	c	Yes	Yes	Yes	Yes	Yes	c
98	Khodwa Sawargaon	Yes	Yes	c	Yes	c	Yes	Yes	Yes	Yes	Yes	c
99	Daithana Ghat	Yes	Yes	c	b	c	Yes	Yes	Yes	Yes	Yes	c
100	Halamb	Yes	Yes	c	b	c	Yes	Yes	Yes	Yes	Yes	c
101	Nagdara	Yes	Yes	b	b	b	Yes	Yes	Yes	Yes	c	c
102	Anandwadi	Yes	Yes	a	a	a	Yes	Yes	Yes	c	c	c
103	Ladzari	Yes	Yes	a	a	a	Yes	Yes	Yes	Yes	Yes	c
104	Dharmapuri	Yes	Yes	Yes	Yes	c	Yes	Yes	Yes	Yes	Yes	c
105	Guttewadi	Yes	Yes	c	a	a	Yes	Yes	Yes	c	c	c
Block T O T A L :		103	92	4	17	1	104	104	105	68	35	1

VILLAGE DIRECTORY

Village Directory

Land use (As in 2009)

Location Code No:- 523

Location Code No:- 0275

Availability of miscellaneous facilities (If amenities available code -Yes is given, If not available within the village , the distance range code viz; a for < 5 Kms, b for 5-10 Kms and c for 10+ kms of nearest place where facility is available is given).							Availability of electricity (Yes/No)				Nearest Town			
Sports Club / Recreation Centre	Cinema / Video Hall	Public Library	Public Reading Room	Newspaper Supply	Assembly Polling station	Birth & Death Registration Office	Power Supply for Domestic Use (ED)	Power Supply for Agricultural Use (EAG)	Power Supply for Commercial Use (EC)	Power Supply for All Uses (EA)	Name	Distance range code i.e. a for < 5 Kms, b for 5-10 Kms and c for 10+ kms .	Name village	Sr.No.
91	92	93	94	95	96	97	98	99	100	101	102	103	2	1
c	c	c	c	Yes	Yes	a	Yes	Yes	Yes	Yes	Parli	c	Maindwadi	95
c	c	c	c	Yes	Yes	Yes	Yes	Yes	Yes	Yes	Parli	c	Doundwadi	96
c	c	c	c	Yes	Yes	Yes	Yes	Yes	Yes	Yes	Parli	c	Helamb	97
c	c	Yes	Yes	Yes	Yes	Yes	Yes	Yes	Yes	Yes	Parli	c	Khodwa Sawargaon	98
c	c	c	c	Yes	Yes	Yes	Yes	Yes	Yes	Yes	Parli	c	Daithana Ghat	99
c	c	c	c	Yes	Yes	Yes	Yes	Yes	Yes	Yes	Parli	c	Halamb	100
c	c	c	c	Yes	Yes	Yes	Yes	Yes	Yes	Yes	Parli	a	Nagdara	101
c	c	c	c	c	b	Yes	Yes	Yes	No	No	Parli	c	Anandwadi	102
c	c	c	c	Yes	Yes	Yes	Yes	Yes	Yes	Yes	Parli	c	Ladzari	103
c	c	Yes	Yes	Yes	Yes	Yes	Yes	Yes	Yes	Yes	Parli	c	Dharmapuri	104
c	c	c	c	c	b	Yes	Yes	Yes	Yes	Yes	Parli	c	Guttewadi	105
1	0	19	19	68	68	81	105	105	85	85		0	0	Block TOTAL :

Census of India 2011 -**Amenities and**

Name of District:- Bid

Name of CD Block:- Parli

Sr.No.	Name village	Land Use										
		Area under different types of land use (in hectares rounded up to one decimal place)										
		Forests	Area under Non-agricultural Uses	Barren and Un-cultivable land	Permanent Pastures and Other Grazing Lands	Land Under Miscellaneous Tree Crops etc.	Culturable Waste Land	Fallow lands other than current fallows	Current Fallows	Net Area Sown	Total Irrigated Land Area	Total Un-irrigated Land Area
1	2	104	105	106	107	108	109	110	111	112	113	114
95	Maindwadi	0	35	9.7	1.8	0	30	25	40	530.3	0	530.3
96	Doundwadi	0	65	24.4	3	0	60	1	40	682.4	0	682.4
97	Helamb	0	50	50	2	0	50	50	50	898	0	898
98	Khodwa Sawargaon	0	5.4	59.2	48	0	15	38.2	25	1253.1	182	1071.1
99	Daithana Ghat	0	50	10	64	0	60	0	30	886	275.2	610.8
100	Halamb	0	20	10	5	0	10	10	10	411	12	399
101	Nagdara	0	30	7	19.2	0	20	1.1	25	261.2	0	261.2
102	Anandwadi	0	2	30.1	29.8	0	6.8	0	0	636.6	30	606.6
103	Ladzari	0	377	0	0	0	0	0	0	251	30	221
104	Dharmapuri	125	720	0	0	0	250	0	0	1825	425	1400
105	Guttewadi	0	2	5.4	0.8	0	0	0	0	395.6	20	375.6
Block T O T A L :		663.4	5376.3	1555.8	2603.8	284.4	3669.6	1465	1191	59157.4	15310	43847.4

VILLAGE DIRECTORY

Village Directory

Land use (As in 2009)

Location Code No:- 523

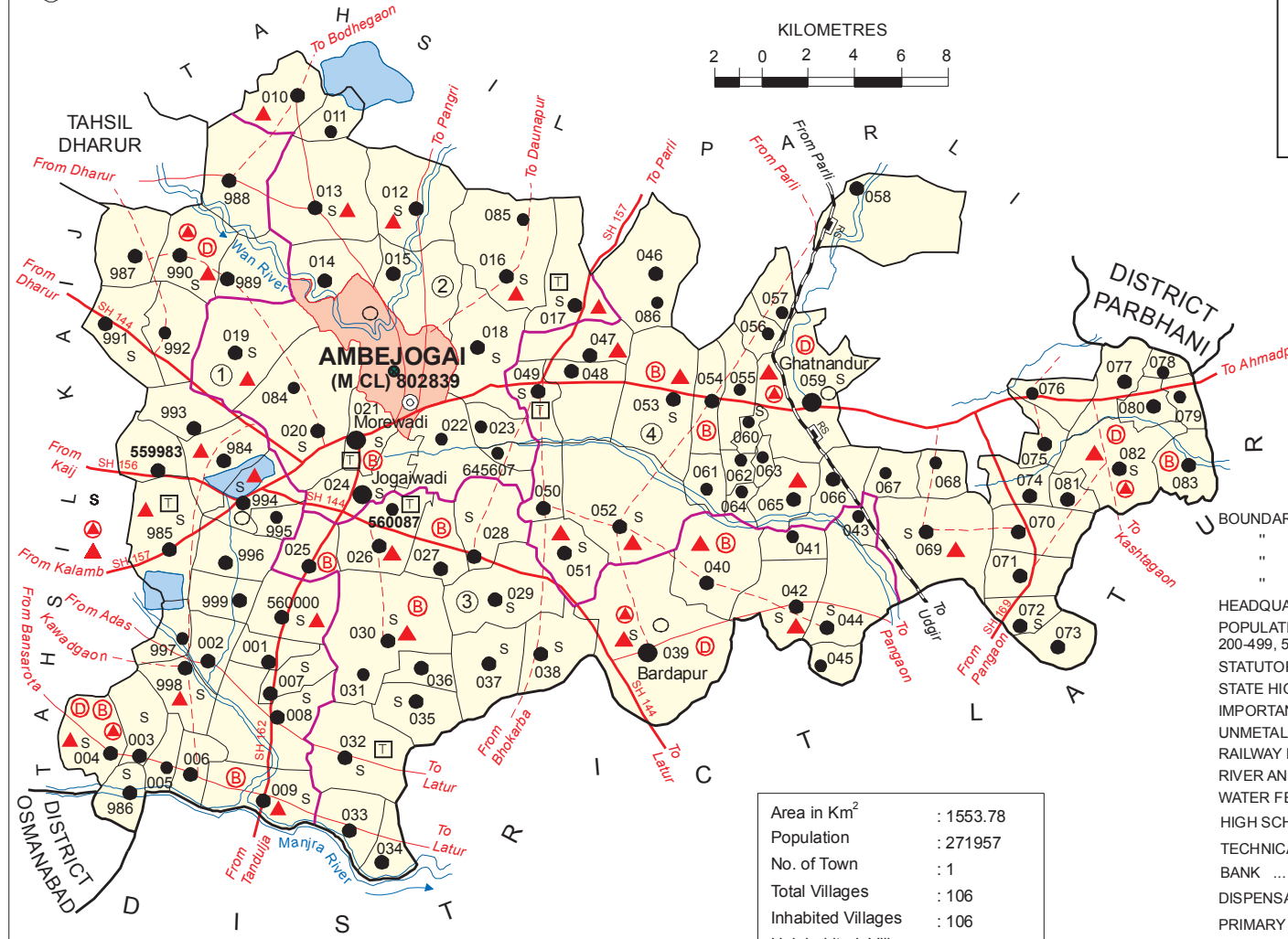
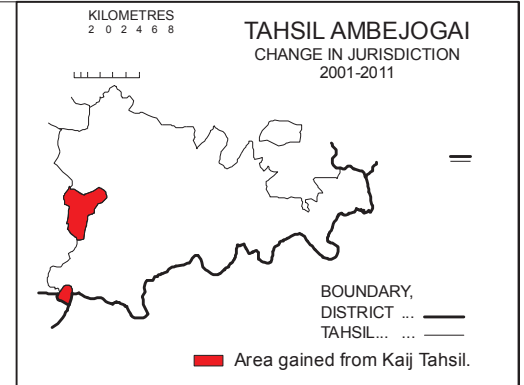
Location Code No:- 0275

Land Use					Name of three most important commodities manufactured			Name of Village	Serial Number
Area irrigated by source (in hectare).					First	Second	Third		
Canals (C)	Wells/Tube-wells(W/TW)	Tanks/Lakes(T/L)	Water Falls(WF)	Others(O)					
115	116	117	118	119	120	121	122	2	1
0	0	0	0	0				Maindwadi	95
0	0	0	0	0				Doundwadi	96
0	0	0	0	0				Helamb	97
0	182	0	0	0				Khodwa Sawargaon	98
0	275.2	0	0	0				Daithana Ghat	99
0	10	2	0	0				Halamb	100
0	0	0	0	0				Nagdara	101
0	20	10	0	0				Anandwadi	102
0	30	0	0	0				Ladzari	103
0	425	0	0	0				Dharmapuri	104
0	10	10	0	0				Guttewadi	105
5482.2	9114.5	62	0					Block T O T A L :	

INDIA
 MAHARASHTRA
TAHSIL AMBEJOGAI
 DISTRICT BID

REVENUE CIRCLES

- No. Name
- ① LOKHANDI SAWARGAON
- ② AMBEJOGAI
- ③ BARDAPUR
- ④ GHATNANDUR



C. D. Block Boundary of Ambejogai is Co-terminus with Tahsil Boundary Excluding all Statutory Towns.

Village Boundaries, wherever not available, are not shown.

Area in Km ²	: 1553.78
Population	: 271957
No. of Town	: 1
Total Villages	: 106
Inhabited Villages	: 106
Uninhabited Villages	: NIL

BOUNDARY, DISTRICT	—————
" TAHSIL	- - - - -
" REVENUE CIRCLE	—————
" VILLAGE WITH MDDS CODE	559983
HEADQUARTERS : TAHSIL / REVENUE CIRCLE	⊙ ○
POPULATION SIZE OF VILLAGES : BELOW 200,	○
200-499, 500-999, 1000-4999, 5000 AND ABOVE...	● ● ● ● ●
STATUTORY TOWN WITH MDDS CODE	802839
STATE HIGHWAY	SH 157
IMPORTANT METALLED ROAD	—+—+—+—
UNMETALLED AND OTHER ROADS	—+—+—+—
RAILWAY LINE WITH STATION, BROAD GAUGE...	—+—+—+—
RIVER AND STREAM	~~~~~
WATER FEATURES...	~~~~~
HIGH SCHOOL / INTER SCHOOL	S
TECHNICAL INSTITUTIONS	T
BANK	B
DISPENSARY	D
PRIMARY HEALTH CENTER	▲
OTHER MEDICAL SERVICES	▲

Alphabetical list of Villages (C. D. Block wise)

Name of the District: Bid

Serial number	Name of village	2011 Census MDDS code number	2001 Census location code number
1	2	3	4

Name of C.D. Block: Ambejogai

Location code of C.D. Block: 04225

1	Akola	560033	27001103486700
2	Ambajogai (Rural)	560022	27001103485700
3	Ambaltek	560057	27001103489100
4	Ambalwadi	560046	27001103488000
5	Anjanpur	560006	27001103484100
6	Apegaon	560004	27001103483900
7	Babhalgaon	560070	27001103490400
8	Bagzari	560073	27001103490700
9	Bardapur	560039	27001103487300
10	Bharaj	560051	27001103488500
11	Bhatanwadi	560081	27001103491500
12	Bhawthana	559990	27001103482500
13	Chanai	560020	27001103485500
14	Chandanwadi	560041	27001103487500
15	Chichkhandi	559988	27001103482300
16	Chopanwadi	560066	27001103490000
17	Chothewadi	560064	27001103489800
18	Dagadwadi (N.V.)	560084	
19	Daithana Radi	560036	27001103487000
20	Daradwadi	560078	27001103491200
21	Dastagirwadi (N.V.)	645607	
22	Dattapur	560055	27001103488900
23	Devla	560009	27001103484400
24	Dhanora	560003	27001103483800
25	Dhanora Bk.	560032	27001103486600
26	Dhaswadi	560083	27001103491700
27	Dhavadi	559992	27001103482700
28	Dighol Amba	559985	27000803464500
29	Dongar Pimpla	560019	27001103485400
30	Ghatnandur	560059	27001103489300

Alphabetical list of Villages (C. D. Block wise)

Name of the District: Bid

Serial number	Name of village	2011 Census MDDS code number	2001 Census location code number
1	2	3	4

Name of C.D. Block: Ambejogai

Location code of C.D. Block: 04225

31	Gholapwadi	560063	27001103489700
32	Girwli (Apet)	560047	27001103488100
33	Girwli (Bawne)	560048	27001103488200
34	Gitta	560050	27001103488400
35	Hanumantwadi	560060	27001103489400
36	Hatola	560042	27001103487600
37	Hiwara Kh	559997	27001103483200
38	Jawalgaon	560052	27001103488600
39	Jodwadi	560079	27001103491300
40	Jogaiwadi	560024	27001103485900
41	Katkarwadi	560080	27001103491400
42	Kendrewadi	559991	27001103482600
43	Khapartone	560075	27001103490900
44	Kodari	559983	27000803464300
45	Kolkanadi	559999	27001103483400
46	Kopra	560005	27001103484000
47	Krushnanagar (N.V.)	560086	
48	Kumbephal	560000	27001103483500
49	Kuranwadi	560014	27001103484900
50	Kusalwadi	560074	27001103490800
51	Laman Tanda	560015	27001103485000
52	Limbgaon	560040	27001103487400
53	Lokhandi Sawargaon	559994	27001103482900
54	Magarwadi	560023	27001103485800
55	Makegaon	560002	27001103483700
56	Malewadi	560058	27001103489200
57	Mamdapur (parli)	560011	27001103484600
58	Mamdapur (Patoda)	560007	27001103484200
59	Mandva (pathan)	560012	27001103484700
60	Morewadi	560021	27001103485600

Alphabetical list of Villages (C. D. Block wise)

Name of the District: Bid

Serial number	Name of village	2011 Census MDDS code number	2001 Census location code number
1	2	3	4

Name of C.D. Block: Ambejogai

Location code of C.D. Block: 04225

61	Mudegaon	560035	27001103486900
62	Multan Tanda (N.V.)	560085	
63	Murambi	560061	27001103489500
64	Murkutwadi	560077	27001103491100
65	Murti	560068	27001103490200
66	Nandadi	560001	27001103483600
67	Nandgaon	560038	27001103487200
68	Nawabwadi	560062	27001103489600
69	Nirpana	560072	27001103490600
70	Patoda	560008	27001103484300
71	Pattiwadgaon	560069	27001103490300
72	Pimpala Dhaiguda	560049	27001103488300
73	Pimpri	560043	27001103487700
74	Pokhari	560028	27001103486300
75	Pus	560053	27001103488700
76	Radi	560030	27001103486500
77	Radi Tanda (N.V.)	560031	
78	Rajewadi	559989	27001103482400
79	Rakshaswadi	560010	27001103484500
80	Sakud	560016	27001103485100
81	Salunkwadi	560065	27001103489900
82	Sangaon	559984	27000803464400
83	Satephal	560025	27001103486000
84	Saundana	560076	27001103491000
85	Saygaon	560029	27001103486400
86	Selu Amba	560027	27001103486200
87	Shepwadi	560018	27001103485300
88	Shripatraiwadi	559995	27001103483000
89	Somanwadi	560071	27001103490500
90	Somnath Borgaon	559998	27001103483300

Alphabetical list of Villages (C. D. Block wise)

Name of the District: Bid

Serial number	Name of village	2011 Census MDDS code number	2001 Census location code number
1	2	3	4

Name of C.D. Block: Ambejogai

Location code of C.D. Block: 04225

91	Sonwala	559987	27001103482200
92	Sugaon	560037	27001103487100
93	Tadola	560034	27001103486800
94	Talegaon -ghat	560044	27001103487800
95	Talni	560054	27001103488800
96	Tatborgaon	559986	27000803467700
97	Telghana	560056	27001103489000
98	Ujani	560082	27001103491600
99	Umrai	559993	27001103482800
100	Waghala (Radi)	560026	27001103486100
101	Waghalwadi (N.V.)	560087	
102	Wakdi	560067	27001103490100
103	Walewadi	560045	27001103487900
104	Warapgaon	559996	27001103483100
105	Warwati	560017	27001103485200
106	Yelda	560013	27001103484800

VILLAGE DIRECTORY
AMBEJOGAI C.D.BLOCK

**Census of India 2011 -
Amenities and**

Name of District:- Bid

Name of CD Block:- Ambejogai

Sr.No.	Name village	Location code no.	Total area of the village (in hectares rounded up to one decimal place)	Total population (2011 census)	Number of households (2011 census)	Number of educational amenities available. (If not available within the village , the distance range code viz; a for < 5 Kms, b for 5-10 Kms and c for 10+ kms of nearest place where facility is available is given).									
						Pre-Primary school (PP)	Primary school (P)	Middle school (M)	Secondary School (S)	Senior Secondary school (SS)	Degree college of arts science & commerce (ASC)	Engineering college(EC)	Medical college (MC)	Management institute (MI)	Polytechnic (Pt)
1	2	3	4	5	6	7	8	9	10	11	12	13	14	15	16
1	Kodari	559983	758.8	1299	254	1	1	1	b	b	c	c	c	c	c
2	Sangaon	559984	1023	1662	327	2	2	1	a	a	c	c	c	c	c
3	Dighol Amba	559985	1337.1	2169	433	3	2	1	1	a	c	c	c	c	c
4	Tatborgaon	559986	538.5	1160	256	3	1	1	1	c	c	c	c	c	c
5	Sonwala	559987	931.2	1718	407	2	2	1	c	c	c	c	c	c	c
6	Chichkhandi	559988	1443.7	1449	333	3	2	1	c	c	c	c	c	c	c
7	Rajewadi	559989	905.2	1196	227	2	1	1	a	a	c	c	c	c	c
8	Bhawthana	559990	1097.3	2061	391	2	2	2	1	c	c	c	c	c	c
9	Kendrewadi	559991	1091	1344	259	3	3	2	1	c	c	c	c	c	c
10	Dhavadi	559992	686	931	226	1	1	1	c	c	c	c	c	c	c
11	Umrai	559993	621.5	1274	278	1	1	1	c	c	c	c	c	c	c
12	Lokhandi Sawargaon	559994	727.7	3218	657	2	3	1	1	1	c	c	c	c	c
13	Shripatraiwadi	559995	352.2	736	151	4	1	a	c	c	c	c	c	c	c
14	Warapgaon	559996	637.1	1509	347	2	2	1	a	c	c	c	c	c	c
15	Hiwara Kh	559997	283.5	782	204	3	1	a	c	c	c	c	c	c	c
16	Somnath Borgaon	559998	1023.8	1494	380	1	2	1	1	c	c	c	c	c	c
17	Kolkanadi	559999	624	1199	238	1	1	1	b	c	c	c	c	c	c
18	Kumbephal	560000	1005	2946	652	2	2	1	1	a	c	c	c	c	c
19	Nandadi	560001	463.9	1007	207	3	1	1	a	a	c	c	c	c	c
20	Makegaon	560002	501.1	1239	249	2	1	1	a	a	c	c	c	c	c
21	Dhanora	560003	731	1566	324	2	2	1	1	b	c	c	c	c	c
22	Apegaon	560004	975.6	2597	555	3	3	1	1	1	c	c	c	c	c
23	Kopra	560005	377.5	806	159	3	1	a	a	a	a	c	c	c	c
24	Anjanpur	560006	462	1042	217	1	1	a	a	a	a	a	c	c	c

VILLAGE DIRECTORY

Village Directory

Land use (As in 2009)

Location Code No:- 523

Location Code No:- 0276

Number of educational amenities available. (If not available within the village , the distance range code viz; a for < 5 Kms, b for 5-10 Kms and c for 10+ kms of nearest place where facility is available is given).				Number of Medical Amenities available. (If not available within the village , the distance range code viz; a for < 5 Kms, b for 5-10 Kms and c for 10+ kms of nearest place where facility is available is given).										Name village	Sr.No.	
Vocational training school /ITI	Non-formal training centre (NFTC)	Special school for disabled (SSD)	Others (specify)	Community health centre (CHC)	Primary health centre (PHC)	Primary health sub centre (PHS)	Maternity and child welfare centre (MCW)	T.B. clinic (TBC)	Hospital-allopathic (HA)	Hospital-alternative medicine (HO)	Dispensary (D)	Veterinary hospital (VH)	Mobile health clinic (MHC)			Family welfare centre (FWC)
17	18	19	20	21	22	23	24	25	26	27	28	29	30	31	2	1
c	c	c		c	c	b	c	c	c	c	c	c	c	c	Kodari	1
c	c	c		c	c	1	c	c	c	c	c	b	c	c	Sangaon	2
1	c	1		c	c	1	c	c	c	c	c	b		c	Dighol Amba	3
c	c	c		c	c	b	c	c	c	c	c	c	c	c	Tatborgaon	4
1	c	1		c	c	b	c	c	c	c	c	b		c	Sonwala	5
c	c	c		c	c	b	c	c	c	c	c	b	c	c	Chichkhandi	6
c	c	c		c	c	a	c	c	c	c	c	a	c	c	Rajewadi	7
c	c	c		c	1	1	1	1	1	c	1	1	c	1	Bhawthana	8
c	c	c		c	c	b	c	c	c	c	c	b	c	c	Kendrewadi	9
c	c	1		c	c	b	c	c	c	c	c	b	c	c	Dhavadi	10
c	c	c		c	c	b	c	c	c	c	c	b	c	c	Umrai	11
c	c	c		c	c	1	c	c	c	c	c	1	c	c	Lokhandi Sawargaon	12
c	c	c		c	c	a	c	c	c	c	c	c	c	c	Shripatraiwadi	13
c	c	c		c	c	b	c	c	c	c	c	a	c	c	Warapgaon	14
a	a	c		c	c	b	c	c	c	c	c	c	a	c	Hiwara Kh	15
c	c	c		c	c	1	c	c	c	c	c	c	c	c	Somnath Bargaon	16
c	c	c		c	c	b	c	c	c	c	c	a	c	c	Kolkanadi	17
c	c	c		c	c	1	c	c	c	c	c	a	c	c	Kumbephal	18
c	c	c		c	c	a	c	c	c	c	c	c	c	c	Nandadi	19
c	c	c		c	c	a	c	c	c	c	c	a	c	c	Makegaon	20
c	c	1		c	c	b	c	c	c	c	c	c	c	c	Dhanora	21
c	c	c		c	1	1	1	1	1	c	1	1	c	1	Apegaon	22
c	c	a		c	c	b	c	c	c	c	c	a	c	c	Kopra	23
c	c	c		c	c	b	c	c	c	c	c	a	c	c	Anjanpur	24

**Census of India 2011 -
Amenities and**

Name of District:- Bid

Name of CD Block:- Ambejogai

Sr.No.	Name village	Number of Non-Government Medical Amenities available.							Availability of drinking water - Yes / No							
		Charitable non Govt. hospital/Nursing home.	Medical practitioner with MBBS Degree	Medical practitioner with other degree	Medical practitioner with no degree	Traditional practitioner and faith healer .	Medicine Shop	Others	Tap water (Treated/Untreated)	Well water (Covered / Uncovered well)	Hand Pump	Tube wells / Bore well	Spring	River / Canal	Tank / Pond / Lake	Others
1	2	32	33	34	35	36	37	38	39	40	41	42	43	44	45	46
1	Kodari	0	0	1	0	0	0	0	Yes	Yes	Yes	Yes	No	Yes	No	No
2	Sangaon	0	0	1	0	0	0	0	Yes	Yes	Yes	Yes	No	No	No	No
3	Dighol Amba	0	0	1	0	0	0	0	Yes	Yes	Yes	No	No	No	Yes	No
4	Tatbargaon	0	0	1	0	0	0	0	Yes	Yes	Yes	Yes	No	Yes	No	No
5	Sonwala	0	0	1	0	0	0	0	Yes	Yes	No	No	No	No	No	No
6	Chichkhandi	0	0	1	0	0	0	0	Yes	Yes	Yes	No	No	No	No	No
7	Rajewadi	0	0	1	0	0	0	0	Yes	Yes	No	No	No	Yes	No	No
8	Bhawthana	0	0	1	0	0	0	0	Yes	Yes	Yes	No	No	Yes	Yes	No
9	Kendrewadi	0	0	1	0	0	0	0	Yes	Yes	Yes	No	No	No	No	No
10	Dhavadi	0	0	0	0	0	0	0	Yes	Yes	Yes	No	No	No	No	No
11	Umrai	0	0	1	0	0	0	0	Yes	Yes	Yes	Yes	No	No	Yes	No
12	Lokhandi Sawargaon	0	0	1	0	0	1	0	Yes	Yes	Yes	Yes	No	No	Yes	No
13	Shripatraiwadi	0	0	0	0	0	0	0	Yes	Yes	No	Yes	No	No	No	No
14	Warapgaon	0	0	1	0	0	0	0	Yes	Yes	Yes	Yes	No	Yes	Yes	No
15	Hiwara Kh	0	0	0	0	0	0	0	No	Yes	Yes	Yes	No	No	No	No
16	Somnath Borgaon	0	0	1	0	0	0	0	Yes	Yes	Yes	Yes	No	No	No	No
17	Kolkanadi	0	0	1	0	0	0	0	No	Yes	No	Yes	No	No	No	No
18	Kumbephal	0	0	1	0	0	0	0	Yes	Yes	No	No	No	No	No	No
19	Nandadi	0	0	1	0	0	0	0	Yes	Yes	No	No	No	Yes	No	No
20	Makegaon	0	0	1	0	0	0	0	Yes	Yes	Yes	No	No	Yes	No	No
21	Dhanora	0	0	1	0	0	0	0	Yes	Yes	Yes	Yes	No	Yes	No	No
22	Apegaon	0	0	1	0	0	0	0	Yes	Yes	Yes	Yes	No	Yes	No	No
23	Kopra	0	0	0	0	0	0	0	Yes	Yes	Yes	Yes	No	Yes	No	No
24	Anjanpur	0	0	1	0	0	0	0	Yes	Yes	Yes	Yes	No	Yes	No	No

VILLAGE DIRECTORY

Village Directory

Land use (As in 2009)

Location Code No:- 523

Location Code No:- 0276

Availability of toilet & others Yes / No				Communication and transport facilities (If amenities available code -Yes is given except for Village Pin Code ,If not available within the village , the distance range code viz; a for < 5 Kms, b for 5-10 Kms and c for 10+ kms of nearest place where facility is available is given).							Name village	Sr.No.
Community toilet including bath.	Community toilet excluding bath.	Rural sanitary mart or sanitary hardware outlet available near the village.	Community bio- gas or recycle of waste for productive use.	Post office(PO)	Sub post office (SPO)	Post & Telegraph office (P&TO)	Village Pin Code	Telephones (Land lines)	Public call office (PCO)	Mobile phone coverage		
47	48	49	50	51	52	53	54	55	56	57	2	1
No	No	No	No	c	c	c		Yes	Yes	Yes	Kodari	1
No	No	No	No	c	c	c		Yes	Yes	Yes	Sangaon	2
No	No	No	No	c	Yes	c		Yes	Yes	Yes	Dighol Amba	3
No	No	No	No	b	b	b	431518	Yes	Yes	Yes	Tatborgaon	4
No	No	No	No	c	Yes	c	431517	Yes	Yes	Yes	Sonwala	5
No	No	No	No	b	b	b	431517	Yes	Yes	Yes	Chichkhandi	6
No	No	No	No	a	a	a	431517	Yes	Yes	Yes	Rajewadi	7
No	No	No	No	c	Yes	c	431517	Yes	Yes	Yes	Bhawthana	8
No	No	No	No	c	c	c		Yes	Yes	Yes	Kendrewadi	9
No	No	No	No	c	c	c	431517	Yes	a	Yes	Dhavadi	10
No	No	No	No	c	c	c	431517	Yes	Yes	Yes	Umrai	11
No	Yes	No	No	Yes	c	Yes	431517	Yes	Yes	Yes	Lokhandi Sawargaon	12
No	No	No	No	c	c	c	431517	Yes	a	Yes	Shripatraiwadi	13
No	No	No	No	c	c	c	431517	Yes	Yes	Yes	Warapgaon	14
No	No	No	No	c	c	c		Yes	a	Yes	Hiwara Kh	15
No	No	No	No	c	Yes	c		Yes	Yes	Yes	Somnath Bargaon	16
No	No	No	No	c	c	c	431517	Yes	Yes	Yes	Kolkanadi	17
No	No	No	No	b	b	b		Yes	Yes	Yes	Kumbephal	18
No	No	No	No	a	a	a		Yes	Yes	Yes	Nandadi	19
No	No	No	No	c	c	c		Yes	Yes	Yes	Makegaon	20
No	No	No	No	c	c	c		Yes	Yes	Yes	Dhanora	21
No	No	No	No	c	Yes	c		Yes	Yes	Yes	Apegaon	22
No	No	No	No	c	c	c		Yes	a	Yes	Kopra	23
No	No	No	No	c	c	c		Yes	Yes	Yes	Anjanpur	24

**Census of India 2011 -
Amenities and**

Name of District:- Bid

Name of CD Block:- Ambejogai

Sr.No.	Name village	Communication and transport facilities (If amenities available code -Yes is given except for Village Pin Code ,If not available within the village , the distance range code viz; a for < 5 Kms, b for 5-10 Kms and c for 10+ kms of nearest place where facility is available is given).									
		Internet cafes/ Common service centre (CSC)	Private courier facility	Bus service (Public & Private)	Railway stations	Auto/Modified Autos	Taxis and Vans	Tractors	Cycle-pulled rickshaws(Manual & Machine driven)	Carts driven by animals	Sea /River ferry service
1	2	58	59	60	61	62	63	64	65	66	67
1	Kodari	c	c	Yes	c	b	b	c		c	c
2	Sangaon	c	c	Yes	c	b	b	c		c	c
3	Dighol Amba	c	c	Yes	c	Yes	Yes	c		c	
4	Tatbargaon	c	c	Yes	c	b	b	c		c	
5	Sonwala	c	c	Yes	c	b	b	c		c	
6	Chichkhandi	c	c	Yes	c	b	b	c		c	
7	Rajewadi	c	c	Yes	c	b	b	c		c	
8	Bhawthana	c	c	Yes	c	Yes	Yes	c		c	
9	Kendrewadi	c	c	Yes	c	b	b	c		c	
10	Dhavadi	c	c	Yes	c	c	c	c		c	
11	Umrai	c	c	Yes	c	c	c	c		c	
12	Lokhandi Sawargaon	c	c	Yes	c	Yes	Yes	b		b	c
13	Shripatraiwadi	c	c	Yes	c	b	b	b		b	
14	Warapgaon	c	c	Yes	c	c	c	c		c	
15	Hiwara Kh	c	c	Yes	c	b	b	c		c	c
16	Somnath Bargaon	c	c	Yes	c	b	b	c		c	
17	Kolkanadi	c	c	Yes	c	b	b	c		c	
18	Kumbephal	c	c	Yes	c	Yes	Yes	c		c	
19	Nandadi	c	c	Yes	c	b	b	c		c	
20	Makegaon	c	c	Yes	c	b	b	c		c	
21	Dhanora	c	c	Yes	c	b	b	c		c	
22	Apegaon	c	c	Yes	c	Yes	Yes	c		c	c
23	Kopra	c	c	Yes	c	b	b	c		c	
24	Anjanpur	c	c	Yes	c	b	b	c		c	

VILLAGE DIRECTORY

Village Directory

Land use (As in 2009)

Location Code No:- 523

Location Code No:- 0276

Village connected to highways,village roads, banks & credit societies (If amenities available code -Yes is given, If not available within the village , the distance range code viz; a for < 5 Kms, b for 5-10 Kms and c for 10+ kms of nearest place where facility is available is given).												Name village	Sr.No.
Connected to national highway(NH)	Connected to state highway(SH)	Connected to major district road (MDR)	Connected to others district road	Pucca roads	Kutchcha roads	Water bounded macadam(WBM) roads	Navigable waterway (river/canal)(NW)	Footpaths (FP)	Commercial & Co-operative Banks	ATM	Agricultural Credit Societies		
68	69	70	71	72	73	74	75	76	77	78	79	2	1
c	b	b	Yes	Yes	b	Yes		Yes	c	c	Yes	Kodari	1
c	Yes	b	Yes	Yes	b	b		Yes	c	c	Yes	Sangaon	2
c	Yes	Yes	Yes	Yes	Yes	Yes		Yes	b	c	Yes	Dighol Amba	3
c	c	c	c	Yes	Yes	a		Yes	c	c	Yes	Tatborgaon	4
c	c	c	Yes	Yes	a	a		Yes	b	c	Yes	Sonwala	5
c	c	c	Yes	Yes	Yes	Yes		Yes	c	c	Yes	Chichkhandi	6
c	c	c	Yes	Yes	Yes	Yes		Yes	c	c	Yes	Rajewadi	7
c	c	c	Yes	Yes	a	a		Yes	c	c	Yes	Bhawthana	8
c	c	c	Yes	Yes	Yes	Yes		Yes	c	c	Yes	Kendrewadi	9
c	c	c	Yes	Yes	Yes	Yes		Yes	c	c	Yes	Dhavadi	10
c	c	a	a	Yes	Yes	Yes		Yes	b	c	Yes	Umrai	11
Yes	Yes	Yes	Yes	Yes	Yes	Yes		Yes	c	c	Yes	Lokhandi Sawargaon	12
a	a	a	Yes	Yes	Yes	Yes		Yes	c	c	a	Shripatraiwadi	13
a	a	a	Yes	Yes	Yes	Yes		Yes	c	c	Yes	Warapgaon	14
c	b	b	Yes	Yes	a	Yes		Yes	c	c	Yes	Hiwara Kh	15
c	b	b	Yes	Yes	a	Yes		Yes	c	c	Yes	Somnath Borgaon	16
c	b	b	Yes	Yes	Yes	Yes		Yes	c	c	Yes	Kolkanadi	17
c	Yes	Yes	Yes	Yes	Yes	Yes		Yes	b	c	Yes	Kumbephal	18
c	Yes	Yes	Yes	Yes	a	a		Yes	b	c	Yes	Nandadi	19
c	a	Yes	Yes	Yes	Yes	a		Yes	a	c	Yes	Makegaon	20
c	b	b	Yes	Yes	a	a		Yes	c	c	Yes	Dhanora	21
c	c	c	Yes	Yes	a	Yes		Yes	Yes	c	Yes	Apegaon	22
c	b	b	Yes	Yes	a	a		Yes	c	c	Yes	Kopra	23
c	b	b	Yes	Yes	a	a		Yes	c	c	Yes	Anjanpur	24

Census of India 2011 -**Amenities and**

Name of District:- Bid

Name of CD Block:- Ambejogai

Sr.No.	Name village	Availability of miscellaneous facilities (If amenities available code -Yes is given, If not available within the village , the distance range code viz; a for < 5 Kms, b for 5-10 Kms and c for 10+ kms of nearest place where facility is available is given).										
		Self-Help Group (SHG)	Public distribution system (PDS) shop	Mandis / Regular market	Weekly Haat	Agricultural marketing society	Integrated Child Development Scheme (Nutritional Centres)	Anganwadi Centre (Nutritional Centres)	Others (Nutritional Centres)	ASHA (Accredited Social Health Activist)	Community centre with/without TV	Sports Field,
1	2	80	81	82	83	84	85	86	87	88	89	90
1	Kodari	Yes	Yes	c	b	c	Yes	Yes	Yes	Yes	c	c
2	Sangaon	Yes	Yes	c	c	c	Yes	Yes	Yes	Yes	c	c
3	Dighol Amba	Yes	Yes	c	b	c	Yes	Yes	Yes	Yes	Yes	c
4	Tatborgaon	Yes	Yes	c	c	c	Yes	Yes	Yes	Yes	c	c
5	Sonwala	Yes	Yes	b	b	b	Yes	Yes	Yes	Yes	c	c
6	Chichkhandi	Yes	Yes	c	c	c	Yes	Yes	Yes	Yes	c	c
7	Rajewadi	Yes	Yes	c	c	c	Yes	Yes	Yes	Yes	c	c
8	Bhawthana	Yes	Yes	c	c	c	Yes	Yes	Yes	Yes	Yes	c
9	Kendrewadi	Yes	Yes	c	b	c	Yes	Yes	Yes	Yes	c	c
10	Dhavadi	Yes	Yes	c	c	c	Yes	Yes	Yes	c	c	c
11	Umrai	Yes	Yes	b	b	c	Yes	Yes	Yes	Yes	c	c
12	Lokhandi Sawargaon	Yes	Yes	c	Yes	c	Yes	Yes	Yes	Yes	Yes	c
13	Shripatraiwadi	Yes	Yes	c	a	c	Yes	Yes	Yes	c	c	c
14	Warapgaon	Yes	Yes	c	a	a	Yes	Yes	Yes	Yes	c	c
15	Hiwara Kh	Yes	Yes	c	c	c	Yes	Yes	Yes	c	c	c
16	Somnath Borgaon	Yes	Yes	c	c	c	Yes	Yes	Yes	Yes	c	c
17	Kolkanadi	Yes	Yes	c	b	c	Yes	Yes	Yes	Yes	c	c
18	Kumbephal	Yes	Yes	c	a	c	Yes	Yes	Yes	Yes	Yes	c
19	Nandadi	Yes	Yes	c	c	c	Yes	Yes	Yes	Yes	c	c
20	Makegaon	Yes	Yes	c	a	c	Yes	Yes	Yes	Yes	c	c
21	Dhanora	Yes	Yes	c	c	c	Yes	Yes	Yes	Yes	c	c
22	Apegaon	Yes	Yes	c	c	c	Yes	Yes	Yes	Yes	Yes	c
23	Kopra	Yes	Yes	c	b	c	Yes	Yes	Yes	c	c	c
24	Anjanpur	Yes	Yes	c	c	c	Yes	Yes	Yes	Yes	c	c

VILLAGE DIRECTORY

Village Directory

Land use (As in 2009)

Location Code No:- 523

Location Code No:- 0276

Availability of miscellaneous facilities (If amenities available code -Yes is given, If not available within the village , the distance range code viz; a for < 5 Kms, b for 5-10 Kms and c for 10+ kms of nearest place where facility is available is given).							Availability of electricity (Yes/No)				Nearest Town			
Sports Club / Recreation Centre	Cinema / Video Hall	Public Library	Public Reading Room	Newspaper Supply	Assembly Polling station	Birth & Death Registration Office	Power Supply for Domestic Use (ED)	Power Supply for Agricultural Use (EAG)	Power Supply for Commercial Use (EC)	Power Supply for All Uses (EA)	Name	Distance range code i.e. a for < 5 Kms, b for 5-10 Kms and c for 10+ kms .	Name village	Sr.No.
91	92	93	94	95	96	97	98	99	100	101	102	103	2	1
c	c	c	c	Yes	Yes	a	Yes	Yes	Yes	Yes	Ambejogai	c	Kodari	1
c	c	c	c	Yes	Yes	Yes	Yes	Yes	Yes	Yes	Ambejogai	c	Sangaon	2
c	c	c	c	Yes	Yes	Yes	Yes	Yes	Yes	Yes	Ambejogai	c	Dighol Amba	3
c	c	c	c	Yes	Yes	Yes	Yes	Yes	Yes	Yes	Ambejogai	c	Tatborgaon	4
c	c	c	c	Yes	Yes	Yes	Yes	Yes	Yes	Yes	Ambejogai	c	Sonwala	5
c	c	c	c	Yes	Yes	Yes	Yes	Yes	Yes	Yes	Ambejogai	c	Chichkhandi	6
c	c	c	c	Yes	Yes	Yes	Yes	Yes	Yes	Yes	Ambejogai	c	Rajewadi	7
c	c	c	c	Yes	Yes	Yes	Yes	Yes	Yes	Yes	Ambejogai	c	Bhawthana	8
c	c	c	c	Yes	Yes	Yes	Yes	Yes	Yes	Yes	Ambejogai	c	Kendrewadi	9
c	c	c	c	c	b	Yes	Yes	Yes	Yes	Yes	Ambejogai	c	Dhavadi	10
c	c	c	c	Yes	Yes	a	Yes	Yes	Yes	Yes	Ambejogai	c	Umrai	11
c	c	Yes	Yes	Yes	Yes	Yes	Yes	Yes	Yes	Yes	Ambejogai	b	Lokhandi Sawargaon	12
c	c	c	c	c	b	Yes	Yes	Yes	Yes	Yes	Ambejogai	b	Shripatraiwadi	13
c	c	c	c	Yes	Yes	Yes	Yes	Yes	Yes	Yes	Ambejogai	c	Warapgaon	14
c	c	c	c	c	b	Yes	Yes	Yes	Yes	Yes	Ambejogai	c	Hiwara Kh	15
c	c	c	c	Yes	Yes	a	Yes	Yes	Yes	Yes	Ambejogai	c	Somnath Bargaon	16
c	c	c	c	Yes	Yes	Yes	Yes	Yes	Yes	Yes	Ambejogai	c	Kolkanadi	17
c	c	c	c	Yes	Yes	Yes	Yes	Yes	Yes	Yes	Ambejogai	c	Kumbephal	18
c	c	c	c	Yes	Yes	Yes	Yes	Yes	Yes	Yes	Ambejogai	c	Nandadi	19
c	c	c	c	Yes	Yes	Yes	Yes	Yes	Yes	Yes	Ambejogai	c	Makegaon	20
c	c	c	c	Yes	Yes	Yes	Yes	Yes	Yes	Yes	Ambejogai	c	Dhanora	21
c	c	c	c	Yes	Yes	Yes	Yes	Yes	Yes	Yes	Ambejogai	c	Apegaon	22
c	c	c	c	c	b	Yes	Yes	Yes	Yes	Yes	Ambejogai	c	Kopra	23
c	c	c	c	Yes	Yes	a	Yes	Yes	Yes	Yes	Ambejogai	c	Anjanpur	24

**Census of India 2011 -
Amenities and**

Name of District:- Bid

Name of CD Block:- Ambejogai

Sr.No.	Name village	Land Use										
		Area under different types of land use (in hectares rounded up to one decimal place)										
		Forests	Area under Non-agricultural Uses	Barren and Un-cultivable land	Permanent Pastures and Other Grazing Lands	Land Under Miscellaneous Tree Crops etc.	Culturable Waste Land	Fallow lands other than current fallows	Current Fallows	Net Area Sown	Total Irrigated Land Area	Total Un-irrigated Land Area
1	2	104	105	106	107	108	109	110	111	112	113	114
1	Kodari	0	2	0	16.8	0	0	0	0	739.9	14	725.9
2	Sangaon	0	28	0	0	0	80	0	0	915	94	821
3	Dighol Amba	0	128.9	0	0	0	36.4	0	0	1171.8	36.8	1135
4	Tatborgaon	0	47.4	31.5	8.3	0	0	0.9	0.9	449.4	206	243.4
5	Sonwala	0	1.8	0	10.2	0	29.1	12.3	0	877.7	20	857.7
6	Chichkhandi	0	3.9	96.1	26.6	15.4	260	113	90	838.7	42.1	796.6
7	Rajewadi	0	3.4	47.2	8.4	3.9	60.4	10.9	35.6	735.4	142.6	592.8
8	Bhawthana	0	6.4	42.6	22.7	12.8	160.8	17.4	65	769.6	173	596.6
9	Kendrewadi	0	10	43	27.6	24.6	0	6	0	979.8	35	944.8
10	Dhavadi	0	30	74.6	12.7	0	0.9	0	0	567.8	13	554.8
11	Umrai	0	5.5	8	0	0	3	5	0	600	15	585
12	Lokhandi Sawargaon	0	2	24.3	22.8	0	14.7	0	8	656	72.3	583.7
13	Shripatraiwadi	0	2	7.1	0	0	0	0	7.1	336	5	331
14	Warapgaon	0	1	6.2	12.6	0	29.4	0	19.8	568	12	556
15	Hiwara Kh	0	11.5	0	0	0	0	0	0	272	10	262
16	Somnath Borgaon	0	30.5	0	11.3	0	0	0	0	982	105	877
17	Kolkanadi	0	17	0	0	0	10	0	0	597	80	517
18	Kumbephal	0	12	0	0	0	87	0	0	906	562	344
19	Nandadi	0	8	0	12.7	0	22.5	12.7	20	388	15	373
20	Makegaon	0	2	17	8.1	0	41	0	45	388	58	330
21	Dhanora	0	29.9	0	12.3	0	10	0	0	678.8	225	453.8
22	Apegaon	0	36.2	0	7.6	0	0	0	0	931.8	157	774.8
23	Kopra	0	2	1.9	3.4	0	0	0	4.3	365.9	137	228.9
24	Anjanpur	0	28.5	14.2	8.3	0	0	0	1.6	409.4	200	209.4

VILLAGE DIRECTORY

Village Directory

Land use (As in 2009)

Location Code No:- 523

Location Code No:- 0276

Land Use					Name of three most important commodities manufactured			Name of Village	Serial Number
Area irrigated by source (in hectare).					First	Second	Third		
Canals (C)	Wells/Tube-wells(W/TW)	Tanks/Lakes(T/L)	Water Falls(WF)	Others(O)				120	121
115	116	117	118	119	120	121	122	2	1
0	14	0	0	0				Kodari	1
0	94	0	0	0				Sangaon	2
0	36.8	0	0	0				Dighol Amba	3
0	206	0	0	0				Tatborgaon	4
0	5	15	0	0				Sonwala	5
0	42.1	0	0	0				Chichkhandi	6
0	82.6	60	0	0				Rajewadi	7
0	80	93	0	0				Bhawthana	8
0	15	20	0	0				Kendrewadi	9
0	13	0	0	0				Dhavadi	10
0	15	0	0	0				Umrai	11
0	72.3	0	0	0				Lokhandi Sawargaon	12
0	5	0	0	0				Shripatraiwadi	13
0	12	0	0	0				Warapgaon	14
0	10	0	0	0				Hiwara Kh	15
85	20	0	0	0				Somnath Borgaon	16
25	20	35	0	0				Kolkanadi	17
0	562	0	0	0				Kumbephal	18
0	15	0	0	0				Nandadi	19
0	58	0	0	0				Makegaon	20
150	75	0	0	0				Dhanora	21
87	70	0	0	0				Apegaon	22
100	37	0	0	0				Kopra	23
75	40.2	11	0	73.8				Anjanpur	24

**Census of India 2011 -
Amenities and**

Name of District:- Bid

Name of CD Block:- Ambejogai

Sr.No.	Name village	Location code no.	Total area of the village (in hectares rounded up to one decimal place)	Total population (2011 census)	Number of households (2011 census)	Number of educational amenities available. (If not available within the village , the distance range code viz; a for < 5 Kms, b for 5-10 Kms and c for 10+ kms of nearest place where facility is available is given).									
						Pre-Primary school (PP)	Primary school (P)	Middle school (M)	Secondary School (S)	Senior Secondary school (SS)	Degree college of arts science & commerce (ASC)	Engineering college(EC)	Medical college (MC)	Management institute (MI)	Polytechnic (Pt)
1	2	3	4	5	6	7	8	9	10	11	12	13	14	15	16
25	Mamdapur (Patoda)	560007	572	1763	386	2	2	2	1	1	c	c	c	c	c
26	Patoda	560008	1517.2	3953	876	3	4	2	1	a	c	c	c	c	c
27	Devla	560009	1113.1	2683	544	5	2	2	1	1	c	c	c	c	c
28	Rakshaswadi	560010	815.9	1246	277	3	1	1	a	c	c	c	c	c	c
29	Mamdapur (parli)	560011	453.5	794	173	1	1	1	a	c	c	c	c	c	c
30	Mandva (pathan)	560012	1481.9	2144	430	2	2	2	1	b	c	c	c	c	c
31	Yelda	560013	1912.1	2764	559	3	2	3	1	b	b	b	b	b	b
32	Kuranwadi	560014	2484.4	1287	256	3	1	a	a	a	a	a	a	a	c
33	Laman Tanda	560015	1165.8	1941	378	2	2	1	b	b	b	b	b	b	b
34	Sakud	560016	1925.2	2097	390	3	2	2	1	b	c	c	c	c	c
35	Warwati	560017	895.4	2614	516	3	2	1	1	b	c	c	c	c	c
36	Shepwadi	560018	915.3	4576	937	3	4	1	1	b	c	c	a	a	a
37	Dongar Pimpla	560019	1568.6	2291	471	5	2	2	1	b	c	c	c	c	b
38	Chanai	560020	2061	4563	963	3	4	1	1	b	b	a	a	a	a
39	Morewadi	560021	742.5	5011	1094	5	6	3	1	1	c	c	c	c	c
40	Ambajogai (Rural)	560022	283	736	161	4	1	1	c	a	a	a	a	a	a
41	Magarwadi	560023	80	745	146	2	1	1	b	b	b	b	c	c	b
42	Jogaiwadi	560024	378.3	5160	1100	2	5	1	1	1	a	a	a	a	a
43	Satephal	560025	565.4	1242	241	6	1	1	c	b	b	b	b	b	b
44	Waghala (Radi)	560026	1043	3379	704	2	4	1	c	b	b	b	b	b	b
45	Selu Amba	560027	932	1269	266	5	1	1	c	b	b	b	b	b	b
46	Pokhari	560028	973.7	1818	384	2	2	1	1	b	b	b	b	b	b
47	Saygaon	560029	1334.3	4763	868	3	4	2	1	c	c	c	c	c	c
48	Radi	560030	2224.3	3896	803	5	4	1	1	c	c	c	c	c	c

VILLAGE DIRECTORY

Village Directory

Land use (As in 2009)

Location Code No:- 523

Location Code No:- 0276

Number of educational amenities available. (If not available within the village , the distance range code viz; a for < 5 Kms, b for 5-10 Kms and c for 10+ kms of nearest place where facility is available is given).				Number of Medical Amenities available. (If not available within the village , the distance range code viz; a for < 5 Kms, b for 5-10 Kms and c for 10+ kms of nearest place where facility is available is given).										Name village	Sr.No.	
Vocational training school /ITI	Non-formal training centre (NFTC)	Special school for disabled (SSD)	Others (specify)	Community health centre (CHC)	Primary health centre (PHC)	Primary health sub centre (PHS)	Maternity and child welfare centre (MCW)	T.B. clinic (TBC)	Hospital-allopathic (HA)	Hospital-alternative medicine (HO)	Dispensary (D)	Veterinary hospital (VH)	Mobile health clinic (MHC)			Family welfare centre (FWC)
17	18	19	20	21	22	23	24	25	26	27	28	29	30	31	2	1
c	c	c		c	c	b	c	c	c	c	c	c	c	c	Mamdapur (Patoda)	25
c	c	c		c	c	b	c	c	c	c	c	a	c	c	Patoda	26
c	c	c		c	c	l	c	c	c	c	c	l	c	c	Devla	27
c	c	c		c	c	l	c	c	c	c	c	c	c	c	Rakshaswadi	28
c	c	c		c	c	b	c	c	c	c	c	c	c	c	Mamdapur (parli)	29
c	c	c		c	c	l	c	c	c	c	c	c	c	c	Mandva (pathan)	30
b	c	c		c	c	l	c	c	c	b	c	l	b	c	Yelda	31
a	a	a		c	c	a	c	c	c	a	c	a	a	c	Kuranwadi	32
b	b	b		c	c	b	c	c	c	b	c	a	b	c	Laman Tanda	33
c	c	c		c	c	l	c	c	c	b	c	b	c	c	Sakud	34
l	c	c		c	c	l	c	c	c	b	c	b		c	Warwati	35
a	a	a		c	c	a	c	c	c	a	c	a	a	c	Shepwadi	36
b	b	b		c	c	l	c	c	c	b	c	l	b	c	Dongar Pimpla	37
a	c	a		c	c	b	c	c	c	b	c	c	l	c	Chanai	38
l	c	c		c	c	a	c	c	c	a	c	a		c	Morewadi	39
a	a	a	3	c	c	a	c	c	c	a	c	a	a	c	Ambajogai (Rural)	40
b	b	b		c	c	a	c	c	c	a	c	a	b	c	Magarwadi	41
a	a	a		c	c	a	c	c	c	a	c	b	a	c	Jogaiwadi	42
b	c	b		c	c	b	c	c	c	c	c	b	b	c	Satephal	43
b	c	b		c	c	l	c	c	c	c	c	c	b	c	Waghala (Radi)	44
b	c	b		c	c	a	c	c	c	b	c	b	b	c	Selu Amba	45
b	b	b		c	c	b	c	c	c	b	c	a	b	c	Pokhari	46
c	c	c		c	c	b	c	c	c	c	c	l	c	c	Saygaon	47
c	c	c		c	c	l	c	c	c	c	c	l	c	c	Radi	48

**Census of India 2011 -
Amenities and**

Name of District:- Bid

Name of CD Block:- Ambejogai

Sr.No.	Name village	Number of Non-Government Medical Amenities available.							Availability of drinking water - Yes / No							
		Charitable non Govt. hospital/Nursing home.	Medical practitioner with MBBS Degree	Medical practitioner with other degree	Medical practitioner with no degree	Traditional practitioner and faith healer .	Medicine Shop	Others	Tap water (Treated/Untreated)	Well water (Covered / Uncovered well)	Hand Pump	Tube wells / Bore well	Spring	River / Canal	Tank / Pond / Lake	Others
1	2	32	33	34	35	36	37	38	39	40	41	42	43	44	45	46
25	Mamdapur (Patoda)	0	0	1	0	0	0	0	Yes	Yes	Yes	Yes	No	No	No	No
26	Patoda	0	0	1	0	0	1	0	Yes	Yes	Yes	Yes	No	No	No	No
27	Devla	0	0	1	0	0	0	0	Yes	Yes	Yes	Yes	No	No	No	No
28	Rakshaswadi	0	0	1	0	0	0	0	Yes	Yes	No	Yes	No	No	No	No
29	Mamdapur (parli)	0	0	0	0	0	0	0	Yes	Yes	No	Yes	No	No	No	No
30	Mandva (pathan)	0	0	1	0	0	0	0	No	Yes	Yes	Yes	No	Yes	Yes	No
31	Yelda	0	0	1	0	0	0	0	Yes	Yes	Yes	No	No	No	No	No
32	Kuranwadi	0	0	1	0	0	0	0	Yes	Yes	Yes	Yes	No	No	No	No
33	Laman Tanda	0	0	1	0	0	0	0	Yes	Yes	Yes	No	No	Yes	Yes	No
34	Sakud	0	0	1	0	0	0	0	Yes	Yes	Yes	No	No	No	Yes	No
35	Warwati	0	0	1	0	0	0	0	Yes	Yes	Yes	No	No	Yes	Yes	No
36	Shepwadi	0	0	1	0	0	1	0	Yes	Yes	Yes	No	No	No	No	No
37	Dongar Pimpla	0	0	1	0	0	0	0	Yes	Yes	Yes	Yes	No	No	Yes	No
38	Chanai	0	0	1	0	0	1	0	Yes	Yes	Yes	Yes	Yes	Yes	Yes	No
39	Morewadi	0	1	1	0	0	1	0	Yes	Yes	Yes	Yes	No	No	No	No
40	Ambajogai (Rural)	0	0	0	0	0	0	0	Yes	Yes	No	No	Yes	No	No	No
41	Magarwadi	0	0	0	0	0	0	0	No	Yes	No	No	No	No	No	No
42	Jogaiwadi	0	1	1	0	0	1	0	Yes	Yes	Yes	Yes	Yes	Yes	No	No
43	Satephal	0	0	1	0	0	0	0	Yes	Yes	Yes	Yes	No	No	No	No
44	Waghala (Radi)	0	0	1	0	0	1	0	Yes	Yes	Yes	Yes	No	No	No	No
45	Selu Amba	0	0	1	0	0	0	0	Yes	Yes	Yes	No	No	No	No	No
46	Pokhari	0	0	1	0	0	0	0	Yes	Yes	No	No	No	No	No	No
47	Saygaon	0	0	1	0	0	1	0	Yes	Yes	Yes	Yes	No	No	No	No
48	Radi	0	0	1	0	0	1	0	Yes	Yes	Yes	Yes	No	No	No	No

VILLAGE DIRECTORY

Village Directory

Land use (As in 2009)

Location Code No:- 523

Location Code No:- 0276

Availability of toilet & others Yes / No				Communication and transport facilities (If amenities available code -Yes is given except for Village Pin Code ,If not available within the village , the distance range code viz; a for < 5 Kms, b for 5-10 Kms and c for 10+ kms of nearest place where facility is available is given).							Name village	Sr.No.
Community toilet including bath.	Community toilet excluding bath.	Rural sanitary mart or sanitary hardware outlet available near the village.	Community bio- gas or recycle of waste for productive use.	Post office(PO)	Sub post office (SPO)	Post & Telegraph office (P&TO)	Village Pin Code	Telephones (Land lines)	Public call office (PCO)	Mobile phone coverage		
47	48	49	50	51	52	53	54	55	56	57	2	1
No	No	No	No	b	Yes	b		Yes	Yes	Yes	Mamdapur (Patoda)	25
No	Yes	No	No	Yes	c	Yes		Yes	Yes	Yes	Patoda	26
No	No	No	No	c	Yes	c		Yes	Yes	Yes	Devla	27
No	No	No	No	b	b	b		Yes	Yes	Yes	Rakshaswadi	28
No	No	No	No	c	c	c		Yes	a	Yes	Mamdapur (parli)	29
No	No	No	No	c	c	c		Yes	Yes	Yes	Mandva (pathan)	30
No	No	No	No	b	Yes	b		Yes	Yes	Yes	Yelda	31
No	No	No	No	a	a	a		Yes	Yes	Yes	Kuranwadi	32
No	No	No	No	b	b	b		Yes	Yes	Yes	Laman Tanda	33
No	No	No	No	c	c	c		Yes	Yes	Yes	Sakud	34
No	No	No	No	c	Yes	c		Yes	Yes	Yes	Warwati	35
No	Yes	No	No	a	a	a		Yes	Yes	Yes	Shepwadi	36
No	No	No	No	b	Yes	b	431517	Yes	Yes	Yes	Dongar Pimpla	37
No	Yes	No	No	Yes	c	Yes		Yes	Yes	Yes	Chanai	38
No	Yes	No	No	Yes	c	Yes		Yes	Yes	Yes	Morewadi	39
No	No	No	No	a	c	a		Yes	a	Yes	Ambajogai (Rural)	40
No	No	No	No	b	b	b		Yes	a	Yes	Magarwadi	41
No	Yes	No	No	a	a	a		Yes	Yes	Yes	Jogaiwadi	42
No	No	No	No	a	Yes	a		Yes	Yes	Yes	Satephal	43
No	Yes	No	No	Yes	c	Yes		Yes	Yes	Yes	Waghala (Radi)	44
No	No	No	No	b	Yes	b		Yes	Yes	Yes	Selu Amba	45
No	No	No	No	c	c	c		Yes	Yes	Yes	Pokhari	46
No	Yes	No	No	Yes	c	Yes		Yes	Yes	Yes	Saygaon	47
No	Yes	No	No	Yes	c	Yes		Yes	Yes	Yes	Radi	48

**Census of India 2011 -
Amenities and**

Name of District:- Bid

Name of CD Block:- Ambejogai

Sr.No.	Name village	Communication and transport facilities (If amenities available code -Yes is given except for Village Pin Code ,If not available within the village , the distance range code viz; a for < 5 Kms, b for 5-10 Kms and c for 10+ kms of nearest place where facility is available is given).									
		Internet cafes/ Common service centre (CSC)	Private courier facility	Bus service (Public & Private)	Railway stations	Auto/Modified Autos	Taxis and Vans	Tractors	Cycle-pulled rickshaws(Manual & Machine driven)	Carts driven by animals	Sea /River ferry service
1	2	58	59	60	61	62	63	64	65	66	67
25	Mamdapur (Patoda)	c	c	Yes	c	b	b	c		c	
26	Patoda	c	c	Yes	c	Yes	Yes	c		c	
27	Devla	c	c	Yes	c	Yes	Yes	c		c	
28	Rakshaswadi	c	c	Yes	c	b	b	c		c	
29	Mamdapur (parli)	c	c	Yes	c	b	b	c		c	
30	Mandva (pathan)	b	b	Yes	c	Yes	Yes	c		c	
31	Yelda	c	c	Yes	c	Yes	Yes	b		b	
32	Kuranwadi	a	a	Yes	c	b	b	b		b	a
33	Laman Tanda	b	b	Yes	b	b	b	b		b	
34	Sakud	c	c	Yes	c	Yes	Yes	b		b	
35	Warwati	c	c	Yes	c	Yes	Yes	c		c	
36	Shepwadi	a	a	Yes	a	Yes	Yes	b		a	a
37	Dongar Pimpla	b	b	Yes	c	Yes	Yes	b		b	
38	Chanai	b	b	Yes	c	Yes	Yes	b		a	
39	Morewadi	Yes	Yes	Yes	a	Yes	Yes	b		a	
40	Ambajogai (Rural)	a	a	Yes	a	b	b	b		a	a
41	Magarwadi	c	c	Yes	c	b	b	b		a	
42	Jogaiwadi	Yes	Yes	Yes	a	Yes	Yes	b		a	
43	Satephal	c	c	Yes	c	b	b	c		c	
44	Waghala (Radi)	c	c	Yes	c	Yes	Yes	b		b	
45	Selu Amba	c	c	Yes	c	b	b	b		b	
46	Pokhari	b	b	Yes	c	b	b	b		b	
47	Saygaon	c	c	Yes	c	Yes	Yes	c		c	
48	Radi	c	c	Yes	c	Yes	Yes	c		c	c

VILLAGE DIRECTORY

Village Directory

Land use (As in 2009)

Location Code No:- 523

Location Code No:- 0276

Village connected to highways,village roads, banks & credit societies (If amenities available code -Yes is given, If not available within the village , the distance range code viz; a for < 5 Kms, b for 5-10 Kms and c for 10+ kms of nearest place where facility is available is given).												Name village	Sr.No.
Connected to national highway(NH)	Connected to state highway(SH)	Connected to major district road (MDR)	Connected to others district road	Pucca roads	Kutchcha roads	Water bounded macadam(WBM) roads	Navigable waterway (river/canal)(NW)	Footpaths (FP)	Commercial & Co-operative Banks	ATM	Agricultural Credit Societies		
68	69	70	71	72	73	74	75	76	77	78	79	2	1
c	b	b	Yes	Yes	a	Yes		Yes	c	c	Yes	Mamdapur (Patoda)	25
c	b	b	Yes	Yes	a	Yes		Yes	c	c	Yes	Patoda	26
c	Yes	c	b	Yes	Yes	Yes		Yes	Yes	c	Yes	Devla	27
c	c	c	Yes	Yes	Yes	a		Yes	c	c	Yes	Rakshaswadi	28
c	c	Yes	Yes	Yes	Yes	Yes		Yes	c	c	b	Mamdapur (parli)	29
c	c	Yes	Yes	Yes	Yes	Yes		Yes	b	b	Yes	Mandva (pathan)	30
c	b	b	Yes	Yes	Yes	Yes		Yes	c	c	Yes	Yelda	31
c	b	a	Yes	Yes	Yes	Yes		Yes	a	a	Yes	Kuranwadi	32
c	c	b	Yes	Yes	Yes	Yes		Yes	b	b	Yes	Laman Tanda	33
c	c	c	Yes	Yes	Yes	Yes		Yes	c	c	Yes	Sakud	34
c	c	Yes	Yes	Yes	Yes	Yes		Yes	c	c	Yes	Warwati	35
c	Yes	Yes	Yes	Yes	Yes	Yes		Yes	a	a	Yes	Shepwadi	36
c	c	b	b	b	Yes	Yes		Yes	Yes	b	Yes	Dongar Pimpla	37
c	c	b	Yes	Yes	Yes	Yes		Yes	a	a	Yes	Chanai	38
c	c	Yes	Yes	Yes	Yes	Yes		Yes	Yes	a	Yes	Morewadi	39
c	a	a	Yes	Yes	Yes	Yes		Yes	a	a	Yes	Ambajogai (Rural)	40
c	c	b	Yes	Yes	Yes	Yes		Yes	c	c	a	Magarwadi	41
c	a	a	Yes	Yes	Yes	Yes		Yes	a	a	Yes	Jogaiwadi	42
c	a	Yes	Yes	Yes	Yes	Yes		Yes	Yes	c	Yes	Satephal	43
c	Yes	Yes	Yes	Yes	Yes	Yes		Yes	c	c	Yes	Waghala (Radi)	44
c	Yes	Yes	Yes	Yes	Yes	Yes		Yes	Yes	b	Yes	Selu Amba	45
c	Yes	Yes	Yes	Yes	Yes	Yes		Yes	c	c	Yes	Pokhari	46
c	Yes	Yes	Yes	Yes	Yes	Yes		Yes	c	c	Yes	Saygaon	47
c	b	b	Yes	a	Yes	Yes		Yes	Yes	c	Yes	Radi	48

**Census of India 2011 -
Amenities and**

Name of District:- Bid

Name of CD Block:- Ambejogai

Sr.No.	Name village	Availability of miscellaneous facilities (If amenities available code -Yes is given, If not available within the village , the distance range code viz; a for < 5 Kms, b for 5-10 Kms and c for 10+ kms of nearest place where facility is available is given).										
		Self-Help Group (SHG)	Public distribution system (PDS) shop	Mandis / Regular market	Weekly Haat	Agricultural marketing society	Integrated Child Development Scheme (Nutritional Centres)	Anganwadi Centre (Nutritional Centres)	Others (Nutritional Centres)	ASHA (Accredited Social Health Activist)	Community centre with/without TV	Sports Field,
1	2	80	81	82	83	84	85	86	87	88	89	90
25	Mamdapur (Patoda)	Yes	Yes	c	a	c	Yes	Yes	Yes	Yes	c	c
26	Patoda	Yes	Yes	c	Yes	c	Yes	Yes	Yes	Yes	Yes	c
27	Devla	Yes	Yes	c	Yes	c	Yes	Yes	Yes	Yes	Yes	c
28	Rakshaswadi	Yes	Yes	c	c	c	Yes	Yes	Yes	Yes	c	c
29	Mamdapur (parli)	Yes	Yes	c	c	c	Yes	Yes	Yes	c	c	c
30	Mandva (pathan)	Yes	Yes	b	b	b	Yes	Yes	Yes	Yes	Yes	c
31	Yelda	Yes	Yes	b	b	b	Yes	Yes	Yes	Yes	Yes	c
32	Kuranwadi	Yes	Yes	a	a	a	Yes	Yes	Yes	Yes	a	a
33	Laman Tanda	Yes	Yes	b	b	b	Yes	Yes	Yes	Yes	b	b
34	Sakud	Yes	Yes	c	c	c	Yes	Yes	Yes	Yes	Yes	c
35	Warwati	Yes	Yes	c	c	c	Yes	Yes	Yes	Yes	Yes	c
36	Shepwadi	Yes	Yes	a	Yes	a	Yes	Yes	Yes	Yes	Yes	c
37	Dongar Pimpla	Yes	Yes	b	b	b	Yes	Yes	Yes	Yes	Yes	c
38	Chanai	Yes	Yes	a	Yes	a	Yes	Yes	Yes	Yes	Yes	c
39	Morewadi	Yes	Yes	Yes	Yes	a	Yes	Yes	Yes	Yes	Yes	c
40	Ambajogai (Rural)	Yes	a	c	a	a	Yes	Yes	Yes	c	c	c
41	Magarwadi	Yes	Yes	b	b	b	Yes	Yes	Yes	c	b	b
42	Jogaiwadi	Yes	Yes	Yes	Yes	c	Yes	Yes	Yes	Yes	Yes	c
43	Satephal	Yes	Yes	c	b	c	Yes	Yes	Yes	Yes	c	c
44	Waghala (Radi)	Yes	Yes	b	Yes	b	Yes	Yes	Yes	Yes	Yes	c
45	Selu Amba	Yes	Yes	c	Yes	c	Yes	Yes	Yes	Yes	c	c
46	Pokhari	Yes	Yes	b	b	b	Yes	Yes	Yes	Yes	b	b
47	Saygaon	Yes	Yes	c	Yes	c	Yes	Yes	Yes	Yes	Yes	c
48	Radi	Yes	Yes	c	Yes	c	Yes	Yes	Yes	Yes	Yes	c

VILLAGE DIRECTORY

Village Directory

Land use (As in 2009)

Location Code No:- 523

Location Code No:- 0276

Availability of miscellaneous facilities (If amenities available code -Yes is given, If not available within the village , the distance range code viz; a for < 5 Kms, b for 5-10 Kms and c for 10+ kms of nearest place where facility is available is given).							Availability of electricity (Yes/No)				Nearest Town			
Sports Club / Recreation Centre	Cinema / Video Hall	Public Library	Public Reading Room	Newspaper Supply	Assembly Polling station	Birth & Death Registration Office	Power Supply for Domestic Use (ED)	Power Supply for Agricultural Use (EAG)	Power Supply for Commercial Use (EC)	Power Supply for All Uses (EA)	Name	Distance range code i.e. a for < 5 Kms, b for 5-10 Kms and c for 10+ kms .	Name village	Sr.No.
91	92	93	94	95	96	97	98	99	100	101	102	103	2	1
c	c	c	c	Yes	Yes	Yes	Yes	Yes	Yes	Yes	Ambejogai	c	Mamdapur (Patoda)	25
c	c	Yes	Yes	Yes	Yes	Yes	Yes	Yes	Yes	Yes	Ambejogai	c	Patoda	26
c	c	c	c	Yes	Yes	Yes	Yes	Yes	Yes	Yes	Ambejogai	c	Devla	27
c	c	c	c	Yes	Yes	Yes	Yes	Yes	Yes	Yes	Ambejogai	c	Rakshaswadi	28
c	c	c	c	c	b	Yes	Yes	Yes	Yes	Yes	Ambejogai	c	Mamdapur (parli)	29
c	c	c	c	Yes	Yes	Yes	Yes	Yes	Yes	Yes	Ambejogai	c	Mandva (pathan)	30
c	c	c	c	Yes	Yes	Yes	Yes	Yes	Yes	Yes	Ambejogai	b	Yelda	31
a	a	a	a	Yes	Yes	Yes	Yes	Yes	Yes	Yes	Ambejogai	b	Kuranwadi	32
b	b	b	b	Yes	Yes	Yes	Yes	Yes	Yes	Yes	Ambejogai	b	Laman Tanda	33
c	c	c	c	Yes	Yes	Yes	Yes	Yes	Yes	Yes	Ambejogai	b	Sakud	34
c	c	c	c	Yes	Yes	Yes	Yes	Yes	Yes	Yes	Ambejogai	c	Warwati	35
c	c	Yes	Yes	Yes	Yes	Yes	Yes	Yes	Yes	Yes	Ambejogai	a	Shepwadi	36
c	c	c	c	Yes	Yes	Yes	Yes	Yes	Yes	Yes	Ambejogai	b	Dongar Pimpla	37
c	c	Yes	Yes	Yes	Yes	Yes	Yes	Yes	Yes	Yes	Ambejogai	a	Chanai	38
c	c	Yes	Yes	Yes	Yes	Yes	Yes	Yes	Yes	Yes	Ambejogai	a	Morewadi	39
c	c	c	c	c	b	Yes	Yes	Yes	Yes	Yes	Ambejogai	a	Ambajogai (Rural)	40
b	b	b	b	c	b	a	Yes	Yes	Yes	Yes	Ambejogai	a	Magarwadi	41
c	c	Yes	Yes	Yes	Yes	Yes	Yes	Yes	Yes	Yes	Ambejogai	a	Jogaiwadi	42
c	c	Yes	Yes	Yes	Yes	Yes	Yes	Yes	Yes	Yes	Ambejogai	c	Satephal	43
c	c	Yes	Yes	Yes	Yes	Yes	Yes	Yes	Yes	Yes	Ambejogai	b	Waghala (Radi)	44
c	c	c	c	Yes	Yes	Yes	Yes	Yes	Yes	Yes	Ambejogai	b	Selu Amba	45
b	b	b	b	Yes	Yes	Yes	Yes	Yes	Yes	Yes	Ambejogai	b	Pokhari	46
c	c	Yes	Yes	Yes	Yes	Yes	Yes	Yes	Yes	Yes	Ambejogai	c	Saygaon	47
c	c	Yes	Yes	Yes	Yes	Yes	Yes	Yes	Yes	Yes	Ambejogai	c	Radi	48

Census of India 2011 -**Amenities and**

Name of District:- Bid

Name of CD Block:- Ambejogai

Sr.No.	Name village	Land Use										
		Area under different types of land use (in hectares rounded up to one decimal place)										
		Forests	Area under Non-agricultural Uses	Barren and Un-cultivable land	Permanent Pastures and Other Grazing Lands	Land Under Miscellaneous Tree Crops etc.	Culturable Waste Land	Fallow lands other than current fallows	Current Fallows	Net Area Sown	Total Irrigated Land Area	Total Un-irrigated Land Area
1	2	104	105	106	107	108	109	110	111	112	113	114
25	Mamdapur (Patoda)	0	2	67.4	8.1	0	41.5	0	0	453	163	290
26	Patoda	0	2	67.4	8.1	0	41.5	0	0	1398.2	276.2	1122
27	Devla	0	2	90	18.6	0	13.7	0	0	988.8	205.1	783.6
28	Rakshaswadi	0	3.1	19.7	35.2	0	34.8	0	0	723	7	716
29	Mamdapur (parli)	0	2.8	0	38.1	0	17.2	0	6.5	389	18	371
30	Mandva (pathan)	0	2.3	649.1	54.5	0	3.7	0	63	709.4	0	709.4
31	Yelda	0	8.3	24	58.4	0	3.7	34.9	25.8	1757	8	1749
32	Kuranwadi	0	2	1335.8	0	0	0	0	300.6	846	0	846
33	Laman Tanda	0	50	417.5	0	0	0	0	73	625.3	0	625.3
34	Sakud	389.8	2	6.2	134.3	0	0	2.5	31.4	1359.2	0	1359.2
35	Warwati	50	2	16.5	54.7	0	10.2	0	0	762	0	762
36	Shepwadi	0	30	196.3	0	0	0	0	70	619	30	589
37	Dongar Pimpla	0	3.8	219	33.7	12	23	9	24	1244.2	60	1184.2
38	Chanai	0	1927	0	0	0	0	0	0	134	47.5	86.5
39	Morewadi	0	2	364.8	0	0	0	0	57.7	318	22	296
40	Ambajogai (Rural)	0	2	0	0	0	0	0	0	281	25	256
41	Magarwadi	0	2	0	0	0	0	0	0	78	30	48
42	Jogaiwadi	0	2	22.1	0	0	0	0	31.2	323	20	303
43	Satephal	0	1.9	0	0	5	8	9	14.4	527	13	514
44	Waghala (Radi)	0	240	0	0	0	240	0	0	563	75	488
45	Selu Amba	0	48	0	0	0	48	0	0	836	125	711
46	Pokhari	0	2	0	36.4	0	16.4	6.7	17.3	894.8	19.8	875
47	Saygaon	0	23.4	0	0	0	0	0	31.7	1279.2	90	1189.3
48	Radi	0	89.9	0	0	0	0	0	0	2134.4	109.1	2025.3

VILLAGE DIRECTORY

Village Directory

Land use (As in 2009)

Location Code No:- 523

Location Code No:- 0276

Land Use					Name of three most important commodities manufactured			Name of Village	Serial Number
Area irrigated by source (in hectare).					First	Second	Third		
Canals (C)	Wells/Tube-wells(W/TW)	Tanks/Lakes(T/L)	Water Falls(WF)	Others(O)				120	121
111	9	0	0	43				Mamdapur (Patoda)	25
0	66	210.2	0	0				Patoda	26
0	40.1	165	0	0				Devla	27
0	7	0	0	0				Rakshaswadi	28
0	18	0	0	0				Mamdapur (parli)	29
0	0	0	0	0				Mandva (pathan)	30
0	8	0	0	0				Yelda	31
0	0	0	0	0				Kuranwadi	32
0	0	0	0	0				Laman Tanda	33
0	0	0	0	0				Sakud	34
0	0	0	0	0				Warwati	35
0	30	0	0	0				Shepwadi	36
0	60	0	0	0				Dongar Pimpla	37
0	0	0	0	47.5				Chanai	38
0	22	0	0	0				Morewadi	39
20	5	0	0	0				Ambajogai (Rural)	40
0	30	0	0	0				Magarwadi	41
0	20	0	0	0				Jogaiwadi	42
0	13	0	0	0				Satephal	43
0	75	0	0	0				Waghala (Radi)	44
0	125	0	0	0				Selu Amba	45
0	19.8	0	0	0				Pokhari	46
0	90	0	0	0				Saygaon	47
0	109.1	0	0	0				Radi	48

**Census of India 2011 -
Amenities and**

Name of District:- Bid

Name of CD Block:- Ambejogai

Sr.No.	Name village	Location code no.	Total area of the village (in hectares rounded up to one decimal place)	Total population (2011 census)	Number of households (2011 census)	Number of educational amenities available. (If not available within the village , the distance range code viz; a for < 5 Kms, b for 5-10 Kms and c for 10+ kms of nearest place where facility is available is given).									
						Pre-Primary school (PP)	Primary school (P)	Middle school (M)	Secondary School (S)	Senior Secondary school (SS)	Degree college of arts science & commerce (ASC)	Engineering college(EC)	Medical college (MC)	Management institute (MI)	Polytechnic (Pt)
1	2	3	4	5	6	7	8	9	10	11	12	13	14	15	16
49	Radi Tanda (N.V.)	560031	2224	993	198	4	1	1	c	c	c	c	c	c	c
50	Dhanora Bk.	560032	1598.2	3374	726	2	3	1	1	b	c	c	c	c	c
51	Akola	560033	575.2	1294	252	5	1	a	c	c	c	c	c	c	c
52	Tadola	560034	474.2	1118	200	1	1	a	c	c	c	c	c	c	c
53	Mudegaon	560035	800.7	1888	337	2	2	1	1	b	c	c	c	c	c
54	Daithana Radi	560036	385	1179	255	3	1	1	c	c	c	c	c	c	c
55	Sugaon	560037	951.7	2835	550	2	2	1	1	b	c	c	c	c	c
56	Nandgaon	560038	1005.2	2422	460	3	2	2	1	c	c	c	c	c	c
57	Bardapur	560039	3517	8807	1763	3	8	4	3	1	c	c	c	c	c
58	Limbgaon	560040	1280	2640	538	9	2	1	c	c	b	b	c	c	c
59	Chandanwadi	560041	358	884	202	3	1	1	b	b	c	c	c	c	c
60	Hatola	560042	993.7	2286	458	2	2	1	1	b	c	c	c	c	c
61	Pimpri	560043	234.3	762	161	3	1	a	c	c	c	c	c	c	c
62	Talegaon -ghat	560044	1310.2	1997	424	2	2	2	1	b	c	c	c	c	c
63	Walewadi	560045	291.4	720	142	3	1	1	a	c	c	c	c	c	c
64	Ambalwadi	560046	1335	1032	206	1	1	1	b	b	b	c	c	c	c
65	Girwli (Apet)	560047	384	1033	229	1	1	a	c	c	b	b	b	b	b
66	Girwli (Bawne)	560048	994	1860	393	2	2	1	c	b	b	b	b	b	b
67	Pimpala Dhaiguda	560049	1093	3463	670	3	3	1	1	b	b	b	b	b	b
68	Gitta	560050	485	1281	238	5	1	1	c	b	b	b	b	b	b
69	Bharaj	560051	860	1584	312	2	2	1	1	c	c	c	c	c	c
70	Jawalgaon	560052	2387	4887	1098	3	4	2	1	1	c	c	c	c	c
71	Pus	560053	1905	4400	998	5	3	1	1	b	c	c	c	c	c
72	Talni	560054	598.5	1623	297	5	2	1	c	a	a	c	c	c	c

VILLAGE DIRECTORY

Village Directory

Land use (As in 2009)

Location Code No:- 523

Location Code No:- 0276

Number of educational amenities available. (If not available within the village , the distance range code viz; a for < 5 Kms, b for 5-10 Kms and c for 10+ kms of nearest place where facility is available is given).				Number of Medical Amenities available. (If not available within the village , the distance range code viz; a for < 5 Kms, b for 5-10 Kms and c for 10+ kms of nearest place where facility is available is given).										Name village	Sr.No.	
Vocational training school /ITI	Non-formal training centre (NFTC)	Special school for disabled (SSD)	Others (specify)	Community health centre (CHC)	Primary health centre (PHC)	Primary health sub centre (PHS)	Maternity and child welfare centre (MCW)	T.B. clinic (TBC)	Hospital-allopathic (HA)	Hospital-alternative medicine (HO)	Dispensary (D)	Veterinary hospital (VH)	Mobile health clinic (MHC)			Family welfare centre (FWC)
17	18	19	20	21	22	23	24	25	26	27	28	29	30	31	2	1
c	c	c	1	c	c	a	c	c	c	c	c	a	c	c	Radi Tanda (N.V.)	49
2	c	c		c	c	b	c	c	c	c	c	b		c	Dhanora Bk.	50
c	c	c		c	c	b	c	c	c	c	c	c	c	c	Akola	51
c	c	c		c	c	b	c	c	c	c	c	c	c	c	Tadola	52
c	c	c		c	c	b	c	c	c	c	c	b	c	c	Mudegaon	53
c	c	c		c	c	b	c	c	c	c	c	a	c	c	Daithana Radi	54
c	c	c		c	c	b	c	c	c	c	c	b	c	c	Sugaon	55
c	c	c		c	c	b	c	c	c	c	c	c	c	c	Nandgaon	56
c	c	c		c	1	1	1	1	1	c	1	1	c	1	Bardapur	57
c	c	c		c	c	1	c	c	c	c	c	1	c	c	Limbgaoon	58
c	c	c		c	c	b	c	c	c	c	c	c	c	c	Chandanwadi	59
c	c	c		c	c	1	c	c	c	b	c	c	c	c	Hatola	60
c	c	c		c	c	b	c	c	c	c	c	b	c	c	Pimpri	61
c	c	c		c	c	b	c	c	c	c	c	c	c	c	Talegaon -ghat	62
c	c	c	1	c	c	b	c	c	c	c	c	1	c	c	Walewadi	63
c	c	c		c	c	b	c	c	c	c	c	c	c	c	Ambalwadi	64
b	b	b		c	c	1	c	c	c	b	c	c	b	c	Girwli (Apet)	65
b	b	b	1	c	c	b	c	c	c	b	c	1	b	c	Girwli (Bawne)	66
1	b	a		c	c	b	c	c	c	b	c	b		c	Pimpala Dhaiguda	67
b	b	b		c	c	b	c	c	c	b	c	b	b	c	Gitta	68
c	c	c		c	c	1	c	c	c	c	c	c	c	c	Bharaj	69
c	c	c		c	c	1	c	c	c	c	c	a	c	c	Jawalgaon	70
c	c	c		c	c	1	c	c	c	c	c	1	c	c	Pus	71
c	c	c		c	c	a	c	c	c	c	c	a	c	c	Talni	72

**Census of India 2011 -
Amenities and**

Name of District:- Bid

Name of CD Block:- Ambejogai

Sr.No.	Name village	Number of Non-Government Medical Amenities available.							Availability of drinking water - Yes / No							
		Charitable non Govt. hospital/Nursing home.	Medical practitioner with MBBS Degree	Medical practitioner with other degree	Medical practitioner with no degree	Traditional practitioner and faith healer .	Medicine Shop	Others	Tap water (Treated/Untreated)	Well water (Covered / Uncovered well)	Hand Pump	Tube wells / Bore well	Spring	River / Canal	Tank / Pond / Lake	Others
1	2	32	33	34	35	36	37	38	39	40	41	42	43	44	45	46
49	Radi Tanda (N.V.)	0	0	0	0	0	0	0	Yes	Yes	Yes	Yes	No	No	No	No
50	Dhanora Bk.	0	0	1	0	0	1	0	Yes	Yes	Yes	Yes	No	No	No	No
51	Akola	0	0	1	0	0	0	0	Yes	Yes	Yes	Yes	No	Yes	Yes	No
52	Tadola	0	0	1	0	0	0	0	Yes	Yes	Yes	Yes	No	No	No	No
53	Mudegaon	0	0	1	0	0	0	0	Yes	Yes	Yes	No	No	No	No	No
54	Daithana Radi	0	0	1	0	0	0	0	No	Yes	Yes	Yes	No	Yes	No	No
55	Sugaon	0	0	1	0	0	0	0	Yes	Yes	Yes	Yes	No	Yes	Yes	No
56	Nandgaon	0	0	1	0	0	0	0	Yes	Yes	Yes	Yes	No	Yes	Yes	No
57	Bardapur	0	1	1	0	0	1	0	Yes	Yes	Yes	Yes	No	No	Yes	No
58	Limbgaon	0	0	1	0	0	0	0	Yes	Yes	Yes	Yes	No	No	No	No
59	Chandanwadi	0	0	0	0	0	0	0	No	Yes	No	No	No	No	No	No
60	Hatola	0	0	1	0	0	0	0	Yes	Yes	Yes	Yes	No	No	No	No
61	Pimpri	0	0	0	0	0	0	0	No	Yes	No	No	No	No	No	No
62	Talegaon -ghat	0	0	1	0	0	0	0	No	Yes	Yes	Yes	No	No	No	No
63	Walewadi	0	0	0	0	0	0	0	Yes	Yes	Yes	Yes	No	No	No	No
64	Ambalwadi	0	0	1	0	0	0	0	Yes	Yes	Yes	No	No	No	Yes	No
65	Girwli (Apet)	0	0	1	0	0	0	0	Yes	Yes	Yes	Yes	No	Yes	No	No
66	Girwli (Bawne)	0	0	1	0	0	0	0	Yes	Yes	Yes	No	No	Yes	Yes	No
67	Pimpala Dhaiguda	0	0	1	0	0	1	0	Yes	Yes	Yes	No	No	No	Yes	No
68	Gitta	0	0	1	0	0	0	0	No	Yes	Yes	No	No	Yes	Yes	No
69	Bharaj	0	0	1	0	0	0	0	No	Yes	Yes	Yes	No	Yes	Yes	No
70	Jawalgaon	0	0	1	0	0	1	0	Yes	Yes	Yes	Yes	No	Yes	Yes	No
71	Pus	0	0	1	0	0	1	0	Yes	Yes	Yes	Yes	No	No	Yes	No
72	Talni	0	0	1	0	0	0	0	Yes	Yes	Yes	Yes	No	No	No	No

VILLAGE DIRECTORY

Village Directory

Land use (As in 2009)

Location Code No:- 523

Location Code No:- 0276

Availability of toilet & others Yes / No				Communication and transport facilities (If amenities available code -Yes is given except for Village Pin Code ,If not available within the village , the distance range code viz; a for < 5 Kms, b for 5-10 Kms and c for 10+ kms of nearest place where facility is available is given).								
Community toilet including bath.	Community toilet excluding bath.	Rural sanitary mart or sanitary hardware outlet available near the village.	Community bio- gas or recycle of waste for productive use.	Post office(PO)	Sub post office (SPO)	Post & Telegraph office (P&TO)	Village Pin Code	Telephones (Land lines)	Public call office (PCO)	Mobile phone coverage	Name village	Sr.No.
47	48	49	50	51	52	53	54	55	56	57	2	1
No	No	No	No	c	Yes	c		Yes	a	Yes	Radi Tanda (N.V.)	49
No	Yes	No	No	Yes	c	Yes	431523	Yes	Yes	Yes	Dhanora Bk.	50
No	No	No	No	c	Yes	c	431523	Yes	Yes	Yes	Akola	51
No	No	No	No	b	b	b	431523	Yes	Yes	Yes	Tadola	52
No	No	No	No	c	c	c		Yes	Yes	Yes	Mudegaon	53
No	No	No	No	c	c	c		Yes	Yes	Yes	Daithana Radi	54
No	No	No	No	c	Yes	c		Yes	Yes	Yes	Sugaon	55
No	No	No	No	b	b	b		Yes	Yes	Yes	Nandgaon	56
No	Yes	No	No	Yes	c	Yes	431517	Yes	Yes	Yes	Bardapur	57
No	No	No	No	b	Yes	b	431517	Yes	Yes	Yes	Limbgaon	58
No	No	No	No	a	a	a		Yes	a	Yes	Chandanwadi	59
No	No	No	No	c	Yes	c	431517	Yes	Yes	Yes	Hatola	60
No	No	No	No	c	c	c		Yes	a	Yes	Pimpri	61
No	No	No	No	a	a	a		Yes	Yes	Yes	Talegaon -ghat	62
No	No	No	No	c	c	c		Yes	a	Yes	Walewadi	63
No	No	No	No	b	b	b	431519	Yes	Yes	Yes	Ambalwadi	64
No	No	No	No	b	b	b	431519	Yes	Yes	Yes	Girwli (Apet)	65
No	No	No	No	b	Yes	b	431519	Yes	Yes	Yes	Girwli (Bawne)	66
No	Yes	No	No	Yes	c	Yes	431517	Yes	Yes	Yes	Pimpala Dhaiguda	67
No	No	No	No	b	Yes	b		Yes	Yes	Yes	Gitta	68
No	No	No	No	a	a	a		Yes	Yes	Yes	Bharaj	69
No	Yes	No	No	Yes	c	Yes		Yes	Yes	Yes	Jawalgaon	70
No	Yes	No	No	Yes	c	Yes	431519	Yes	Yes	Yes	Pus	71
No	No	No	No	a	Yes	a		Yes	Yes	Yes	Talni	72

**Census of India 2011 -
Amenities and**

Name of District:- Bid

Name of CD Block:- Ambejogai

Sr.No.	Name village	Communication and transport facilities (If amenities available code -Yes is given except for Village Pin Code ,If not available within the village , the distance range code viz; a for < 5 Kms, b for 5-10 Kms and c for 10+ kms of nearest place where facility is available is given).									
		Internet cafes/ Common service centre (CSC)	Private courier facility	Bus service (Public & Private)	Railway stations	Auto/Modified Autos	Taxis and Vans	Tractors	Cycle-pulled rickshaws(Manual & Machine driven)	Carts driven by animals	Sea /River ferry service
1	2	58	59	60	61	62	63	64	65	66	67
49	Radi Tanda (N.V.)	c	c	Yes	c	a	a	c		c	
50	Dhanora Bk.	c	c	Yes	c	Yes	Yes	c		c	
51	Akola	c	c	Yes	c	b	b	c		c	
52	Tadola	c	c	Yes	c	b	b	c		c	
53	Mudegaon	c	c	Yes	c	b	b	c		c	
54	Daithana Radi	c	c	Yes	c	b	b	c		c	
55	Sugaon	c	c	Yes	c	Yes	Yes	c		c	
56	Nandgaon	c	c	Yes	c	Yes	Yes	c		c	
57	Bardapur	Yes	Yes	Yes	c	Yes	Yes	c		c	
58	Limbgaon	c	c	Yes	b	Yes	Yes	c		c	a
59	Chandanwadi	c	c	Yes	c	b	b	c		c	
60	Hatola	c	c	Yes	c	Yes	Yes	c		c	
61	Pimpri	c	c	Yes	c	b	b	c		c	
62	Talegaon -ghat	c	c	Yes	c	b	b	c		c	
63	Walewadi	c	c	Yes	c	b	b	b		b	
64	Ambalwadi	b	b	Yes	b	b	b	c		c	
65	Girwli (Apet)	b	b	Yes	b	b	b	b		b	
66	Girwli (Bawne)	b	b	Yes	b	b	b	b		b	
67	Pimpala Dhaiguda	b	b	Yes	c	Yes	Yes	b		b	
68	Gitta	b	b	Yes	c	b	b	c		c	b
69	Bharaj	c	c	Yes	c	c	c	c		c	
70	Jawalgaon	c	c	Yes	c	Yes	Yes	c		c	c
71	Pus	c	c	Yes	b	Yes	Yes	c		c	
72	Talni	c	c	Yes	a	b	b	c		c	

VILLAGE DIRECTORY

Village Directory

Land use (As in 2009)

Location Code No:- 523

Location Code No:- 0276

Village connected to highways,village roads, banks & credit societies (If amenities available code -Yes is given, If not available within the village , the distance range code viz; a for < 5 Kms, b for 5-10 Kms and c for 10+ kms of nearest place where facility is available is given).												Name village	Sr.No.
Connected to national highway(NH)	Connected to state highway(SH)	Connected to major district road (MDR)	Connected to others district road	Pucca roads	Kutchcha roads	Water bounded macadam(WBM) roads	Navigable waterway (river/canal)(NW)	Footpaths (FP)	Commercial & Co-operative Banks	ATM	Agricultural Credit Societies		
68	69	70	71	72	73	74	75	76	77	78	79	2	1
c	b	b	b	a	Yes	Yes		Yes	c	c	Yes	Radi Tanda (N.V.)	49
c	b	b	Yes	Yes	Yes	Yes		Yes	c	c	Yes	Dhanora Bk.	50
c	c	b	b	a	Yes	Yes		Yes	a	c	Yes	Akola	51
c	c	c	c	Yes	Yes	Yes		Yes	a	c	Yes	Tadola	52
c	c	Yes	Yes	Yes	Yes	Yes		Yes	c	c	Yes	Mudegaon	53
c	c	Yes	Yes	Yes	Yes	Yes		Yes	c	c	Yes	Daithana Radi	54
c	c	Yes	Yes	Yes	Yes	Yes		Yes	c	c	Yes	Sugaon	55
c	b	b	b	Yes	Yes	Yes		Yes	b	c	Yes	Nandgaon	56
c	Yes	Yes	Yes	Yes	Yes	a		Yes	c	c	Yes	Bardapur	57
Yes	a	b	a	Yes	Yes	Yes		Yes	Yes	c	Yes	Limbgaoon	58
c	b	b	Yes	Yes	Yes	Yes		Yes	b	c	a	Chandanwadi	59
c	b	b	Yes	Yes	Yes	Yes		Yes	c	c	Yes	Hatola	60
c	b	b	Yes	Yes	a	a		Yes	c	c	a	Pimpri	61
c	b	b	Yes	Yes	Yes	Yes		Yes	b	c	Yes	Talegaon -ghat	62
c	b	b	Yes	Yes	a	a		Yes	c	c	Yes	Walewadi	63
b	b	b	b	b	Yes	Yes		Yes	b	b	Yes	Ambalwadi	64
c	a	a	a	Yes	Yes	Yes		Yes	b	b	Yes	Girwli (Apet)	65
c	a	a	a	Yes	Yes	a		Yes	b	b	Yes	Girwli (Bawne)	66
c	Yes	Yes	Yes	Yes	Yes	Yes		Yes	b	b	Yes	Pimpala Dhaiguda	67
c	b	b	b	a	Yes	Yes		Yes	a	b	Yes	Gitta	68
c	b	b	b	Yes	Yes	Yes		Yes	a	c	Yes	Bharaj	69
c	b	b	Yes	Yes	Yes	Yes		Yes	c	c	Yes	Jawalgaon	70
Yes	b	b	b	Yes	Yes	Yes		Yes	Yes	c	Yes	Pus	71
c	Yes	Yes	b	Yes	Yes	Yes		Yes	Yes	c	Yes	Talni	72

Census of India 2011 -**Amenities and**

Name of District:- Bid

Name of CD Block:- Ambejogai

Sr.No.	Name village	Availability of miscellaneous facilities (If amenities available code -Yes is given, If not available within the village , the distance range code viz; a for < 5 Kms, b for 5-10 Kms and c for 10+ kms of nearest place where facility is available is given).										
		Self-Help Group (SHG)	Public distribution system (PDS) shop	Mandis / Regular market	Weekly Haat	Agricultural marketing society	Integrated Child Development Scheme (Nutritional Centres)	Anganwadi Centre (Nutritional Centres)	Others (Nutritional Centres)	ASHA (Accredited Social Health Activist)	Community centre with/without TV	Sports Field,
1	2	80	81	82	83	84	85	86	87	88	89	90
49	Radi Tanda (N.V.)	Yes	Yes	c	c	c	Yes	Yes	Yes	c	c	c
50	Dhanora Bk.	Yes	Yes	c	Yes	c	Yes	Yes	Yes	Yes	Yes	c
51	Akola	Yes	Yes	c	b	c	Yes	Yes	Yes	Yes	c	c
52	Tadola	Yes	Yes	c	b	c	Yes	Yes	Yes	Yes	c	c
53	Mudegaon	Yes	Yes	c	c	c	Yes	Yes	Yes	Yes	c	c
54	Daithana Radi	Yes	Yes	c	c	c	Yes	Yes	Yes	Yes	c	c
55	Sugaon	Yes	Yes	c	c	c	Yes	Yes	Yes	Yes	Yes	c
56	Nandgaon	Yes	Yes	b	c	c	Yes	Yes	Yes	Yes	Yes	c
57	Bardapur	Yes	Yes	Yes	Yes	c	Yes	Yes	Yes	Yes	Yes	c
58	Limbgaon	Yes	Yes	c	a	c	Yes	Yes	Yes	Yes	Yes	c
59	Chandanwadi	Yes	Yes	c	b	c	Yes	Yes	Yes	c	c	c
60	Hatola	Yes	Yes	c	b	c	Yes	Yes	Yes	Yes	Yes	c
61	Pimpri	Yes	Yes	c	c	c	Yes	Yes	Yes	c	c	c
62	Talegaon -ghat	Yes	Yes	c	b	c	Yes	Yes	Yes	Yes	c	c
63	Walewadi	Yes	Yes	b	b	b	Yes	Yes	Yes	c	c	c
64	Ambalwadi	Yes	Yes	b	b	b	Yes	Yes	Yes	Yes	b	b
65	Girwli (Apet)	Yes	Yes	b	b	b	Yes	Yes	Yes	Yes	c	c
66	Girwli (Bawne)	Yes	Yes	b	b	b	Yes	Yes	Yes	Yes	c	c
67	Pimpala Dhaiguda	Yes	Yes	b	Yes	b	Yes	Yes	Yes	Yes	Yes	c
68	Gitta	Yes	Yes	b	b	b	Yes	Yes	Yes	Yes	c	c
69	Bharaj	Yes	Yes	c	c	c	Yes	Yes	Yes	Yes	c	c
70	Jawalgaon	Yes	Yes	b	Yes	c	Yes	Yes	Yes	Yes	Yes	c
71	Pus	Yes	Yes	b	Yes	b	Yes	Yes	Yes	Yes	Yes	c
72	Talni	Yes	Yes	a	a	a	Yes	Yes	Yes	Yes	c	c

VILLAGE DIRECTORY

Village Directory

Land use (As in 2009)

Location Code No:- 523

Location Code No:- 0276

Availability of miscellaneous facilities (If amenities available code -Yes is given, If not available within the village , the distance range code viz; a for < 5 Kms, b for 5-10 Kms and c for 10+ kms of nearest place where facility is available is given).							Availability of electricity (Yes/No)				Nearest Town			
Sports Club / Recreation Centre	Cinema / Video Hall	Public Library	Public Reading Room	Newspaper Supply	Assembly Polling station	Birth & Death Registration Office	Power Supply for Domestic Use (ED)	Power Supply for Agricultural Use (EAG)	Power Supply for Commercial Use (EC)	Power Supply for All Uses (EA)	Name	Distance range code i.e. a for < 5 Kms, b for 5-10 Kms and c for 10+ kms .	Name village	Sr.No.
91	92	93	94	95	96	97	98	99	100	101	102	103	2	1
c	c	c	c	c	b	Yes	Yes	Yes	Yes	Yes	Ambejogai	c	Radi Tanda (N.V.)	49
c	c	Yes	Yes	Yes	Yes	Yes	Yes	Yes	Yes	Yes	Ambejogai	c	Dhanora Bk.	50
c	c	c	c	Yes	Yes	Yes	Yes	Yes	Yes	Yes	Ambejogai	c	Akola	51
c	c	c	c	Yes	Yes	Yes	Yes	Yes	Yes	Yes	Ambejogai	c	Tadola	52
c	c	c	c	Yes	Yes	Yes	Yes	Yes	Yes	Yes	Ambejogai	c	Mudegaon	53
c	c	c	c	Yes	Yes	Yes	Yes	Yes	Yes	Yes	Ambejogai	c	Daithana Radi	54
c	c	c	c	Yes	Yes	Yes	Yes	Yes	Yes	Yes	Ambejogai	c	Sugaon	55
c	c	c	c	Yes	Yes	Yes	Yes	Yes	Yes	Yes	Ambejogai	c	Nandgaon	56
c	c	Yes	Yes	Yes	Yes	Yes	Yes	Yes	Yes	Yes	Ambejogai	c	Bardapur	57
c	c	Yes	Yes	Yes	Yes	Yes	Yes	Yes	Yes	Yes	Ambejogai	c	Limbgaoon	58
c	c	c	c	c	b	Yes	Yes	Yes	Yes	Yes	Ambejogai	c	Chandanwadi	59
c	c	c	c	Yes	Yes	Yes	Yes	Yes	Yes	Yes	Ambejogai	c	Hatola	60
c	c	c	c	c	b	Yes	Yes	Yes	Yes	Yes	Ambejogai	c	Pimpri	61
c	c	c	c	Yes	Yes	Yes	Yes	Yes	Yes	Yes	Ambejogai	c	Talegaon -ghat	62
c	c	c	c	c	b	Yes	Yes	Yes	Yes	Yes	Ambejogai	b	Walewadi	63
b	b	b	b	Yes	Yes	a	Yes	Yes	Yes	Yes	Ambejogai	c	Ambalwadi	64
c	c	c	c	Yes	Yes	Yes	Yes	Yes	Yes	Yes	Ambejogai	b	Girwli (Apet)	65
c	c	c	c	Yes	Yes	Yes	Yes	Yes	Yes	Yes	Ambejogai	b	Girwli (Bawne)	66
c	c	Yes	Yes	Yes	Yes	Yes	Yes	Yes	Yes	Yes	Ambejogai	b	Pimpala Dhaiguda	67
c	c	c	c	Yes	Yes	Yes	Yes	Yes	Yes	Yes	Ambejogai	c	Gitta	68
c	c	c	c	Yes	Yes	Yes	Yes	Yes	Yes	Yes	Ambejogai	c	Bharaj	69
c	c	Yes	Yes	Yes	Yes	Yes	Yes	Yes	Yes	Yes	Ambejogai	c	Jawalgaon	70
c	c	Yes	Yes	Yes	Yes	Yes	Yes	Yes	Yes	Yes	Ambejogai	c	Pus	71
c	c	c	c	Yes	Yes	Yes	Yes	Yes	Yes	Yes	Ambejogai	c	Talni	72

Census of India 2011 -**Amenities and**

Name of District:- Bid

Name of CD Block:- Ambejogai

Sr.No.	Name village	Land Use										
		Area under different types of land use (in hectares rounded up to one decimal place)										
		Forests	Area under Non-agricultural Uses	Barren and Un-cultivable land	Permanent Pastures and Other Grazing Lands	Land Under Miscellaneous Tree Crops etc.	Culturable Waste Land	Fallow lands other than current fallows	Current Fallows	Net Area Sown	Total Irrigated Land Area	Total Un-irrigated Land Area
1	2	104	105	106	107	108	109	110	111	112	113	114
49	Radi Tanda (N.V.)	0	2	0	16.3	0	0	0	0.6	2205.1	235	1970.1
50	Dhanora Bk.	0	8.5	0	78.4	0	0	0	0	1511.4	187	1324.4
51	Akola	0	11.1	0	12.1	0	0	0	0	552	240.5	311.5
52	Tadola	0	24.2	0	0	0	0	0.3	0	449.7	8.9	440.7
53	Mudegaon	0	39.6	0	5.5	0	0	0	8.1	747.5	57.2	690.3
54	Daithana Radi	0	2	21.9	11.8	0	0	0	2.6	346.7	22	324.7
55	Sugaon	0	2	32.3	10.6	0	0	0	9.9	896.9	35	861.9
56	Nandgaon	0	20.4	0	33.9	0	0	0	0	950.9	565	385.9
57	Bardapur	0	46.6	0	46.6	0	65	0.8	77.6	3280.4	70	3210.4
58	Limbgaon	0	36.1	36.1	14.5	0	0	0	0	1193.4	44	1149.4
59	Chandanwadi	0	4	0	0	0	0	0	0	354	5.1	348.9
60	Hatola	0	34.3	34.3	22.2	0	0	0	0	902.9	7	895.9
61	Pimpri	0	10.6	14.7	9	0	0	0	0	200	2.2	197.8
62	Talegaon -ghat	0	33.2	0	22	0	0	0	0	1255	6.8	1248.2
63	Walewadi	0	5.6	6.6	0	0	0	0	0	279.2	5	274.2
64	Ambalwadi	357.2	385.4	0	0	0	0	0	0	592.4	60	532.4
65	Girwli (Apet)	0	46	26	0	0	0	0	0	312	0	312
66	Girwli (Bawne)	0	2	75	3	0	0	0	0	914	245	669
67	Pimpala Dhaiguda	0	2	35	32	0	0	0	0	1024	0	1024
68	Gitta	0	12	0	0	0	0	0	0	473	7.5	465.5
69	Bharaj	0	2	30	2	0	0	0	0	826	58	768
70	Jawalgaon	0	2	126	65	0	0	0	0	2194	152.5	2041.5
71	Pus	0	597.1	0	0	0	0	0	0	1307.9	200	1107.9
72	Talni	96.9	4.6	25	39.3	0	0	0	0.7	431.9	8.9	423

VILLAGE DIRECTORY

Village Directory

Land use (As in 2009)

Location Code No:- 523

Location Code No:- 0276

Land Use					Name of three most important commodities manufactured			Name of Village	Serial Number
Area irrigated by source (in hectare).					First	Second	Third		
Canals (C)	Wells/Tube-wells(W/TW)	Tanks/Lakes(T/L)	Water Falls(WF)	Others(O)				120	121
0	235	0	0	0				Radi Tanda (N.V.)	49
62	100	0	0	25				Dhanora Bk.	50
125	115.5	0	0	0				Akola	51
8.9	0	0	0	0				Tadola	52
29.2	28	0	0	0				Mudegaon	53
0	22	0	0	0				Daithana Radi	54
0	35	0	0	0				Sugaon	55
0	565	0	0	0				Nandgaon	56
0	70	0	0	0				Bardapur	57
0	44	0	0	0				Limbgao	58
0	5.1	0	0	0				Chandanwadi	59
0	7	0	0	0				Hatola	60
0	2.2	0	0	0				Pimpri	61
6.8	0	0	0	0				Talegaon -ghat	62
0	5	0	0	0				Walewadi	63
0	60	0	0	0				Ambalwadi	64
0	0	0	0	0				Girwli (Apet)	65
0	245	0	0	0				Girwli (Bawne)	66
0	0	0	0	0				Pimpala Dhaiguda	67
0	7.5	0	0	0				Gitta	68
0	58	0	0	0				Bharaj	69
0	152.5	0	0	0				Jawalgaon	70
0	200	0	0	0				Pus	71
0	8.9	0	0	0				Talni	72

**Census of India 2011 -
Amenities and**

Name of District:- Bid

Name of CD Block:- Ambejogai

Sr.No.	Name village	Location code no.	Total area of the village (in hectares rounded up to one decimal place)	Total population (2011 census)	Number of households (2011 census)	Number of educational amenities available. (If not available within the village , the distance range code viz; a for < 5 Kms, b for 5-10 Kms and c for 10+ kms of nearest place where facility is available is given).									
						Pre-Primary school (PP)	Primary school (P)	Middle school (M)	Secondary School (S)	Senior Secondary school (SS)	Degree college of arts science & commerce (ASC)	Engineering college(EC)	Medical college (MC)	Management institute (MI)	Polytechnic (Pt)
1	2	3	4	5	6	7	8	9	10	11	12	13	14	15	16
73	Dattapur	560055	538.2	402	86	1	1	a	b	b	b	c	c	c	c
74	Telghana	560056	246.1	646	137	1	1	a	a	a	a	c	c	c	c
75	Ambaltek	560057	367.7	758	150	1	1	b	b	b	b	c	c	c	c
76	Malewadi	560058	785	1902	397	1	2	1	b	b	b	b	c	c	b
77	Ghatnandur	560059	2861	8997	1796	3	7	5	3	3	c	c	c	c	c
78	Hanumantwadi	560060	107.5	360	75	1	1	1	1	a	a	c	c	c	c
79	Murambi	560061	420	960	184	1	1	b	b	b	b	c	c	c	c
80	Nawabwadi	560062	200.6	520	94	1	1	a	a	a	a	c	c	c	c
81	Gholapwadi	560063	130.8	332	73	1	1	a	a	a	a	c	c	c	c
82	Chothewadi	560064	222.7	797	155	1	1	b	b	b	b	c	c	c	c
83	Salunkwadi	560065	237.7	1240	243	1	1	c	b	b	b	c	c	c	c
84	Chopanwadi	560066	323	1128	250	1	1	a	a	a	a	c	c	c	c
85	Wakdi	560067	237.3	481	76	1	1	a	a	a	b	c	c	c	c
86	Murti	560068	310.1	707	145	1	1	a	a	b	b	c	c	c	c
87	Pattiwadgaon	560069	1319.8	3788	751	1	5	2	1	b	b	c	c	c	c
88	Babhalgaon	560070	915.6	1491	309	5	2	1	c	a	b	c	c	c	c
89	Somanwadi	560071	607.3	1148	264	1	1	1	a	a	b	c	c	c	c
90	Nirpana	560072	402.6	1035	215	1	1	1	c	1	b	b	c	c	c
91	Bagzari	560073	547	1209	248	1	1	1	a	a	c	c	c	c	c
92	Kusalwadi	560074	445.8	1205	229	2	1	1	b	b	b	c	c	c	c
93	Khaptone	560075	549.7	1254	228	1	1	1	b	b	b	c	c	c	c
94	Saundana	560076	256.6	919	184	1	1	1	b	b	b	c	c	c	c
95	Murkutwadi	560077	481	1488	343	1	2	1	a	a	b	b	c	c	c
96	Daradwadi	560078	372	755	151	1	1	1	b	b	c	c	c	c	c

VILLAGE DIRECTORY

Village Directory

Land use (As in 2009)

Location Code No:- 523

Location Code No:- 0276

Number of educational amenities available. (If not available within the village , the distance range code viz; a for < 5 Kms, b for 5-10 Kms and c for 10+ kms of nearest place where facility is available is given).				Number of Medical Amenities available. (If not available within the village , the distance range code viz; a for < 5 Kms, b for 5-10 Kms and c for 10+ kms of nearest place where facility is available is given).										Name village	Sr.No.	
Vocational training school /ITI	Non-formal training centre (NFTC)	Special school for disabled (SSD)	Others (specify)	Community health centre (CHC)	Primary health centre (PHC)	Primary health sub centre (PHS)	Maternity and child welfare centre (MCW)	T.B. clinic (TBC)	Hospital-allopathic (HA)	Hospital-alternative medicine (HO)	Dispensary (D)	Veterinary hospital (VH)	Mobile health clinic (MHC)			Family welfare centre (FWC)
17	18	19	20	21	22	23	24	25	26	27	28	29	30	31	2	1
c	c	c		c	c	b	c	c	c	b	c	b	c	c	Dattapur	73
c	c	c		c	c	a	c	c	c	a	c	a	c	c	Telghana	74
c	c	c		c	c	b	c	c	c	b	c	b	c	c	Ambaltek	75
b	b	b		c	c	b	c	c	c	c	c	c	b	c	Malewadi	76
c	c	c		c	1	b	1	1	1	c	1	1	c	1	Ghatnandur	77
c	c	c		c	c	a	c	c	c	b	c	a	c	c	Hanumantwadi	78
c	c	c	1	c	c	b	c	c	c	c	c	b	c	c	Murambi	79
c	c	c		c	c	a	c	c	c	c	c	a	c	c	Nawabwadi	80
c	c	c		c	c	a	c	c	c	c	c	a	c	c	Gholapwadi	81
c	c	c		c	c	b	c	c	c	c	c	b	c	c	Chothewadi	82
c	c	c		c	c	1	c	c	c	c	c	a	c	c	Salunkwadi	83
c	c	c		c	c	a	c	c	c	c	c	a	c	c	Chopanwadi	84
c	c	c		c	c	b	c	c	c	c	c	b	c	c	Wakdi	85
c	c	c		c	c	c	c	c	c	c	c	a	c	c	Murti	86
c	c	c		c	c	1	c	c	c	c	c	c	c	c	Pattiwadgaon	87
c	c	c		c	c	b	c	c	c	c	c	b	c	c	Babhalgaon	88
c	c	c		c	c	b	c	c	c	c	c	b	c	c	Somanwadi	89
c	c	c		c	c	a	c	c	c	c	c	a	c	c	Nirpana	90
c	c	c		c	c	a	c	c	c	c	c	a	c	c	Bagzari	91
c	c	c		c	c	b	c	c	c	c	c	c	c	c	Kusalwadi	92
c	c	c		c	c	b	c	c	c	c	c	c	c	c	Khapartone	93
c	c	c		c	c	b	c	c	c	c	c	b	c	c	Saundana	94
c	c	c		c	c	b	c	c	c	c	c	a	c	c	Murkutwadi	95
c	c	c	1	c	c	b	c	c	c	c	c	b	c	c	Daradwadi	96

**Census of India 2011 -
Amenities and**

Name of District:- Bid

Name of CD Block:- Ambejogai

Sr.No.	Name village	Number of Non-Government Medical Amenities available.							Availability of drinking water - Yes / No							
		Charitable non Govt. hospital/Nursing home.	Medical practitioner with MBBS Degree	Medical practitioner with other degree	Medical practitioner with no degree	Traditional practitioner and faith healer .	Medicine Shop	Others	Tap water (Treated/Untreated)	Well water (Covered / Uncovered well)	Hand Pump	Tube wells / Bore well	Spring	River / Canal	Tank / Pond / Lake	Others
1	2	32	33	34	35	36	37	38	39	40	41	42	43	44	45	46
73	Dattapur	0	0	0	0	0	0	0	Yes	Yes	Yes	Yes	No	Yes	No	No
74	Telghana	0	0	0	0	0	0	0	Yes	Yes	Yes	No	No	No	No	No
75	Ambaltek	0	0	0	0	0	0	0	Yes	Yes	Yes	No	No	No	No	No
76	Malewadi	0	0	1	0	0	0	0	Yes	Yes	Yes	Yes	No	Yes	Yes	No
77	Ghatnandur	0	1	1	0	0	1	0	Yes	Yes	Yes	No	No	No	No	No
78	Hanumantwadi	0	0	0	0	0	0	0	Yes	Yes	Yes	Yes	No	Yes	No	No
79	Murambi	0	0	0	0	0	0	0	Yes	Yes	Yes	Yes	No	Yes	No	No
80	Nawabwadi	0	0	0	0	0	0	0	Yes	Yes	Yes	Yes	No	Yes	No	No
81	Gholapwadi	0	0	0	0	0	0	0	Yes	Yes	Yes	Yes	No	Yes	No	No
82	Chothewadi	0	0	0	0	0	0	0	Yes	Yes	Yes	Yes	No	Yes	No	No
83	Salunkwadi	0	0	1	0	0	0	0	Yes	Yes	Yes	Yes	No	Yes	No	No
84	Chopanwadi	0	0	1	0	0	0	0	Yes	Yes	Yes	No	No	No	No	No
85	Wakdi	0	0	0	0	0	0	0	Yes	Yes	No	No	No	No	No	No
86	Murti	0	0	0	0	0	0	0	Yes	Yes	Yes	No	No	No	No	No
87	Pattiwadgaon	0	0	1	0	0	1	0	Yes	Yes	Yes	Yes	No	No	No	No
88	Babhalgaon	0	0	1	0	0	0	0	Yes	Yes	Yes	Yes	No	No	Yes	No
89	Somanwadi	0	0	1	0	0	0	0	Yes	Yes	Yes	Yes	No	No	Yes	No
90	Nirpana	0	0	1	0	0	0	0	Yes	Yes	Yes	Yes	No	No	No	No
91	Bagzari	0	0	1	0	0	0	0	Yes	Yes	Yes	No	No	No	Yes	No
92	Kusalwadi	0	0	1	0	0	0	0	Yes	Yes	Yes	Yes	No	No	No	No
93	Khaptone	0	0	1	0	0	0	0	Yes	Yes	Yes	Yes	No	No	No	No
94	Saundana	0	0	0	0	0	0	0	Yes	Yes	Yes	Yes	No	No	No	No
95	Murkutwadi	0	0	1	0	0	0	0	Yes	Yes	Yes	Yes	No	No	No	No
96	Daradwadi	0	0	0	0	0	0	0	Yes	Yes	Yes	No	No	No	No	No

VILLAGE DIRECTORY

Village Directory

Land use (As in 2009)

Location Code No:- 523

Location Code No:- 0276

Availability of toilet & others Yes / No				Communication and transport facilities (If amenities available code -Yes is given except for Village Pin Code ,If not available within the village , the distance range code viz; a for < 5 Kms, b for 5-10 Kms and c for 10+ kms of nearest place where facility is available is given).								
Community toilet including bath.	Community toilet excluding bath.	Rural sanitary mart or sanitary hardware outlet available near the village.	Community bio- gas or recycle of waste for productive use.	Post office(PO)	Sub post office (SPO)	Post & Telegraph office (P&TO)	Village Pin Code	Telephones (Land lines)	Public call office (PCO)	Mobile phone coverage	Name village	Sr.No.
47	48	49	50	51	52	53	54	55	56	57	2	1
No	No	No	No	b	b	b		a	a	Yes	Dattapur	73
No	No	No	No	a	a	a	431519	a	a	Yes	Telghana	74
No	No	No	No	b	b	b		Yes	a	Yes	Ambaltek	75
No	No	No	No	b	b	b	431515	Yes	Yes	Yes	Malewadi	76
No	Yes	No	No	Yes	c	Yes	431519	Yes	Yes	Yes	Ghatnandur	77
No	No	No	No	a	c	a		a	a	Yes	Hanumantwadi	78
No	No	No	No	b	b	b	431519	Yes	a	Yes	Murambi	79
No	No	No	No	a	a	a	431519	a	a	Yes	Nawabwadi	80
No	No	No	No	b	b	b		a	a	Yes	Gholapwadi	81
No	No	No	No	b	b	b	431519	Yes	a	Yes	Chothewadi	82
No	No	No	No	a	Yes	a	431519	Yes	Yes	Yes	Salunkwadi	83
No	No	No	No	a	a	a	431519	Yes	Yes	Yes	Chopanwadi	84
No	No	No	No	c	c	c	431519	a	a	Yes	Wakdi	85
No	No	No	No	b	Yes	b	431519	Yes	a	Yes	Murti	86
No	Yes	No	No	Yes	c	Yes	431519	Yes	Yes	Yes	Pattiwadgaon	87
No	No	No	No	c	Yes	c	431519	Yes	Yes	Yes	Babhalgaon	88
No	No	No	No	b	b	b	431519	Yes	Yes	Yes	Somanwadi	89
No	No	No	No	a	a	a	431519	Yes	Yes	Yes	Nirpana	90
No	No	No	No	a	a	a	431519	Yes	Yes	Yes	Bagzari	91
No	No	No	No	b	b	b		Yes	Yes	Yes	Kusalwadi	92
No	No	No	No	b	b	b		Yes	Yes	Yes	Khapartone	93
No	No	No	No	b	Yes	b		Yes	a	Yes	Saundana	94
No	No	No	No	a	a	a	431519	Yes	Yes	Yes	Murkutwadi	95
No	No	No	No	c	c	c	431519	Yes	a	Yes	Daradwadi	96

**Census of India 2011 -
Amenities and**

Name of District:- Bid

Name of CD Block:- Ambejogai

Sr.No.	Name village	Communication and transport facilities (If amenities available code -Yes is given except for Village Pin Code ,If not available within the village , the distance range code viz; a for < 5 Kms, b for 5-10 Kms and c for 10+ kms of nearest place where facility is available is given).									
		Internet cafes/ Common service centre (CSC)	Private courier facility	Bus service (Public & Private)	Railway stations	Auto/Modified Autos	Taxis and Vans	Tractors	Cycle-pulled rickshaws(Manual & Machine driven)	Carts driven by animals	Sea /River ferry service
1	2	58	59	60	61	62	63	64	65	66	67
73	Dattapur	c	c	Yes	c	b	b	c		c	
74	Telghana	c	c	Yes	a	b	b	c		c	
75	Ambaltek	c	c	Yes	Yes	b	b	c		c	
76	Malewadi	b	b	Yes	b	b	b	b		b	
77	Ghatnandur	Yes	Yes	Yes	Yes	Yes	Yes	c		c	
78	Hanumantwadi	c	c	a	a	b	b	c		c	
79	Murambi	c	c	Yes	b	b	b	c		c	
80	Nawabwadi	c	c	Yes	a	b	b	c		c	
81	Gholapwadi	c	c	a	a	b	b	c		c	
82	Chothewadi	c	c	Yes	b	b	b	c		c	
83	Salunkwadi	c	c	Yes	b	b	b	c		c	
84	Chopanwadi	c	c	Yes	a	b	b	c		c	
85	Wakdi	c	c	Yes	b	b	b	c		c	
86	Murti	c	c	Yes	b	b	b	c		c	
87	Pattiwadgaon	c	c	Yes	b	Yes	Yes	c		c	
88	Babhalgaon	c	c	Yes	b	b	b	c		c	
89	Somanwadi	c	c	Yes	b	b	b	c		c	
90	Nirpana	a	a	Yes	a	b	b	c		c	
91	Bagzari	a	a	Yes	a	a	a	c		c	
92	Kusalwadi	c	c	Yes	c	b	b	c		c	
93	Khaptone	c	c	Yes	c	b	b	c		c	
94	Saundana	c	c	Yes	c	b	b	c		c	
95	Murkutwadi	b	b	Yes	c	b	b	c		c	
96	Daradwadi	c	c	Yes	c	b	b	c		c	

VILLAGE DIRECTORY

Village Directory

Land use (As in 2009)

Location Code No:- 523

Location Code No:- 0276

Village connected to highways,village roads, banks & credit societies (If amenities available code -Yes is given, If not available within the village , the distance range code viz; a for < 5 Kms, b for 5-10 Kms and c for 10+ kms of nearest place where facility is available is given).												Name village	Sr.No.
Connected to national highway(NH)	Connected to state highway(SH)	Connected to major district road (MDR)	Connected to others district road	Pucca roads	Kutchcha roads	Water bounded macadam(WBM) roads	Navigable waterway (river/canal)(NW)	Footpaths (FP)	Commercial & Co-operative Banks	ATM	Agricultural Credit Societies		
68	69	70	71	72	73	74	75	76	77	78	79	2	1
c	b	a	b	Yes	Yes	Yes		Yes	b	c	b	Dattapur	73
a	a	a	a	Yes	Yes	Yes		Yes	a	c	a	Telghana	74
c	b	b	Yes	Yes	a	Yes		Yes	b	c	b	Ambaltek	75
c	b	b	b	Yes	Yes	Yes		Yes	b	b	Yes	Malewadi	76
c	Yes	Yes	Yes	Yes	a	a		Yes	c	c	Yes	Ghatnandur	77
c	b	a	Yes	Yes	Yes	Yes		Yes	c	c	a	Hanumantwadi	78
c	b	b	b	Yes	Yes	Yes		Yes	b	c	b	Murambi	79
c	a	a	b	Yes	Yes	Yes		Yes	a	c	a	Nawabwadi	80
c	a	a	b	Yes	a	a		Yes	a	c	a	Gholapwadi	81
c	b	b	b	Yes	Yes	Yes		Yes	b	c	Yes	Chothewadi	82
c	b	b	b	Yes	Yes	Yes		Yes	b	c	Yes	Salunkwadi	83
c	c	c	c	Yes	Yes	Yes		Yes	a	c	Yes	Chopanwadi	84
c	c	c	c	Yes	Yes	Yes		Yes	b	c	a	Wakdi	85
c	c	c	c	Yes	Yes	Yes		Yes	b	c	Yes	Murti	86
c	a	c	Yes	Yes	Yes	Yes		Yes	b	c	Yes	Pattiwadgaon	87
c	b	b	Yes	Yes	Yes	Yes		Yes	b	c	Yes	Babhalgaon	88
c	b	b	Yes	Yes	Yes	Yes		Yes	b	c	Yes	Somanwadi	89
c	b	b	Yes	Yes	Yes	Yes		Yes	b	c	Yes	Nirpana	90
c	c	a	Yes	Yes	Yes	Yes		Yes	c	c	Yes	Bagzari	91
c	c	c	c	Yes	Yes	Yes		Yes	b	c	Yes	Kusalwadi	92
c	c	c	c	Yes	Yes	Yes		Yes	b	c	Yes	Khapartone	93
c	c	b	b	Yes	Yes	Yes		Yes	c	c	Yes	Saundana	94
Yes	Yes	Yes	Yes	Yes	a	a		Yes	c	c	Yes	Murkutwadi	95
Yes	Yes	Yes	Yes	Yes	a	a		Yes	b	c	a	Daradwadi	96

Census of India 2011 -**Amenities and**

Name of District:- Bid

Name of CD Block:- Ambejogai

Sr.No.	Name village	Availability of miscellaneous facilities (If amenities available code -Yes is given, If not available within the village , the distance range code viz; a for < 5 Kms, b for 5-10 Kms and c for 10+ kms of nearest place where facility is available is given).										
		Self-Help Group (SHG)	Public distribution system (PDS) shop	Mandis / Regular market	Weekly Haat	Agricultural marketing society	Integrated Child Development Scheme (Nutritional Centres)	Anganwadi Centre (Nutritional Centres)	Others (Nutritional Centres)	ASHA (Accredited Social Health Activist)	Community centre with/without TV	Sports Field,
1	2	80	81	82	83	84	85	86	87	88	89	90
73	Dattapur	Yes	a	b	b	c	Yes	Yes	Yes	c	b	b
74	Telghana	Yes	a	a	a	c	Yes	Yes	Yes	c	c	c
75	Ambaltek	Yes	Yes	c	b	b	Yes	Yes	Yes	c	c	c
76	Malewadi	Yes	Yes	b	b	b	Yes	Yes	Yes	Yes	b	b
77	Ghatnandur	Yes	Yes	Yes	Yes	c	Yes	Yes	Yes	Yes	Yes	c
78	Hanumantwadi	a	a	c	a	a	Yes	Yes	Yes	c	c	c
79	Murambi	Yes	a	b	b	b	Yes	Yes	Yes	c	c	c
80	Nawabwadi	Yes	Yes	a	a	a	Yes	Yes	Yes	c	b	b
81	Gholapwadi	a	a	a	a	a	Yes	Yes	Yes	c	c	c
82	Chothewadi	Yes	a	b	b	b	Yes	Yes	Yes	c	c	c
83	Salunkwadi	Yes	Yes	b	b	b	Yes	Yes	Yes	Yes	c	c
84	Chopanwadi	Yes	Yes	a	a	a	Yes	Yes	Yes	Yes	c	c
85	Wakdi	Yes	a	b	b	b	Yes	Yes	Yes	c	c	c
86	Murti	Yes	a	b	b	b	Yes	Yes	Yes	c	c	c
87	Pattiwadgaon	Yes	Yes	c	Yes	b	Yes	Yes	Yes	Yes	Yes	c
88	Babhalgaon	Yes	Yes	b	b	c	Yes	Yes	Yes	Yes	c	c
89	Somanwadi	Yes	Yes	b	b	c	Yes	Yes	Yes	Yes	c	c
90	Nirpana	Yes	Yes	a	a	a	Yes	Yes	Yes	Yes	c	c
91	Bagzari	Yes	Yes	a	a	a	Yes	Yes	Yes	Yes	c	c
92	Kusalwadi	Yes	Yes	b	b	b	Yes	Yes	Yes	Yes	c	c
93	Khaptone	Yes	Yes	b	b	b	Yes	Yes	Yes	Yes	c	c
94	Saundana	Yes	Yes	b	b	b	Yes	Yes	Yes	c	c	c
95	Murkutwadi	Yes	Yes	c	b	c	Yes	Yes	Yes	Yes	c	c
96	Daradwadi	Yes	Yes	c	b	c	Yes	Yes	Yes	c	c	c

VILLAGE DIRECTORY

Village Directory

Land use (As in 2009)

Location Code No:- 523

Location Code No:- 0276

Availability of miscellaneous facilities (If amenities available code -Yes is given, If not available within the village , the distance range code viz; a for < 5 Kms, b for 5-10 Kms and c for 10+ kms of nearest place where facility is available is given).							Availability of electricity (Yes/No)				Nearest Town			
Sports Club / Recreation Centre	Cinema / Video Hall	Public Library	Public Reading Room	Newspaper Supply	Assembly Polling station	Birth & Death Registration Office	Power Supply for Domestic Use (ED)	Power Supply for Agricultural Use (EAG)	Power Supply for Commercial Use (EC)	Power Supply for All Uses (EA)	Name	Distance range code i.e. a for < 5 Kms, b for 5-10 Kms and c for 10+ kms .	Name village	Sr.No.
91	92	93	94	95	96	97	98	99	100	101	102	103	2	1
b	b	b	b	c	b	a	Yes	Yes	No	No	Ambejogai	c	Dattapur	73
c	c	c	c	a	a	a	Yes	Yes	No	No	Ambejogai	c	Telghana	74
c	c	c	c	c	b	a	Yes	Yes	Yes	Yes	Ambejogai	c	Ambaltek	75
b	b	b	b	Yes	Yes	Yes	Yes	Yes	Yes	Yes	Parli	b	Malewadi	76
c	c	Yes	Yes	Yes	Yes	Yes	Yes	Yes	Yes	Yes	Ambejogai	c	Ghatnandur	77
c	c	c	c	c	b	a	Yes	Yes	No	No	Ambejogai	c	Hanumantwadi	78
c	c	c	c	c	b	a	Yes	Yes	Yes	Yes	Ambejogai	c	Murambi	79
b	b	b	b	a	a	a	Yes	Yes	No	No	Ambejogai	c	Nawabwadi	80
c	c	c	c	c	b	a	Yes	Yes	No	No	Ambejogai	c	Gholapwadi	81
c	c	c	c	c	b	a	Yes	Yes	Yes	Yes	Ambejogai	c	Chothewadi	82
c	c	c	c	Yes	Yes	a	Yes	Yes	Yes	Yes	Ambejogai	c	Salunkwadi	83
c	c	c	c	Yes	Yes	Yes	Yes	Yes	Yes	Yes	Ambejogai	c	Chopanwadi	84
c	c	c	c	c	b	a	Yes	Yes	No	No	Ambejogai	c	Wakdi	85
c	c	c	c	c	b	a	Yes	Yes	Yes	Yes	Ambejogai	c	Murti	86
c	c	Yes	Yes	Yes	Yes	Yes	Yes	Yes	Yes	Yes	Ambejogai	c	Pattiwadgaon	87
c	c	c	c	Yes	Yes	Yes	Yes	Yes	Yes	Yes	Ambejogai	c	Babhalgaon	88
c	c	c	c	Yes	Yes	Yes	Yes	Yes	Yes	Yes	Ambejogai	c	Somanwadi	89
c	c	c	c	Yes	Yes	Yes	Yes	Yes	Yes	Yes	Ambejogai	c	Nirpana	90
c	c	c	c	Yes	Yes	Yes	Yes	Yes	Yes	Yes	Ambejogai	c	Bagzari	91
c	c	c	c	Yes	Yes	Yes	Yes	Yes	Yes	Yes	Ambejogai	c	Kusalwadi	92
c	c	c	c	Yes	Yes	Yes	Yes	Yes	Yes	Yes	Ambejogai	c	Khaptone	93
c	c	c	c	c	b	Yes	Yes	Yes	Yes	Yes	Ambejogai	c	Saundana	94
c	c	c	c	Yes	Yes	a	Yes	Yes	Yes	Yes	Ambejogai	c	Murkutwadi	95
c	c	c	c	c	b	Yes	Yes	Yes	Yes	Yes	Ambejogai	c	Daradwadi	96

Census of India 2011 -**Amenities and**

Name of District:- Bid

Name of CD Block:- Ambejogai

Sr.No.	Name village	Land Use										
		Area under different types of land use (in hectares rounded up to one decimal place)										
		Forests	Area under Non-agricultural Uses	Barren and Un-cultivable land	Permanent Pastures and Other Grazing Lands	Land Under Miscellaneous Tree Crops etc.	Culturable Waste Land	Fallow lands other than current fallows	Current Fallows	Net Area Sown	Total Irrigated Land Area	Total Un-irrigated Land Area
1	2	104	105	106	107	108	109	110	111	112	113	114
73	Dattapur	0	2.3	14.1	33.6	0	81.3	0	22.3	384.6	5.6	379
74	Telghana	0	10.4	2.8	6.8	0	10.1	4	7.2	205	25	180
75	Ambaltek	0	9.4	15.5	5.2	0	12.6	10	0	315	40	275
76	Malewadi	0	12.2	40	22.8	0	0	0	0	710.1	10	700.1
77	Ghatnandur	0	100	0	0	0	0	0	0	2761	25	2736
78	Hanumantwadi	0	1.1	2	0	0	4.3	0	2.2	98	3	95
79	Murambi	0	2.7	14.6	6	0	3.1	0	1	392.7	2.7	390
80	Nawabwadi	0	3.4	4.5	0	0	0	0	0.8	192	5	187
81	Gholapwadi	0	2.1	7.8	0.9	0	0.6	0	0.6	118.8	2.1	116.6
82	Chothewadi	0	2	9.1	0	0	1.2	0	0.5	210	1.6	208.4
83	Salunkwadi	0	5	18.7	0.7	0	1.4	0	1	211	1.9	209.1
84	Chopanwadi	0	2	12.3	0	0	0	11.1	0	297.6	17	280.6
85	Wakdi	0	2	5.5	0	0	0	8.3	0	221.5	21	200.5
86	Murti	0	2	3.4	0	0	1.1	0	0	303.6	15	288.6
87	Pattiwadgaon	0	2	23.2	0.3	0.8	33.1	0.8	0	1259.6	101	1158.6
88	Babhalgaon	0	57.6	58.1	31.9	0	2.9	8	7	750	12	738
89	Somanwadi	0	7.7	60.4	52.4	0	4	2	1.8	479	9	470
90	Nirpana	0	8.6	10.7	22.5	0	4.6	6	8.3	342	14	328
91	Bagzari	0	150	0	0	0	170	0	0	227	12.5	214.5
92	Kusalwadi	0	2	1	36.1	0	0	32.2	0	374.5	12	362.5
93	Khaptone	0	2	42.6	39.6	0	0	0	0	465.4	47	418.4
94	Saundana	0	2	1	3.7	0	0	7	0	242.8	13	229.8
95	Murkutwadi	0	3	43	38	0	0	0	0	397	12.5	384.5
96	Daradwadi	0	11	0	4	0	17	0	30	310	0	310

VILLAGE DIRECTORY

Village Directory

Land use (As in 2009)

Location Code No:- 523

Location Code No:- 0276

Land Use					Name of three most important commodities manufactured			Name of Village	Serial Number
Area irrigated by source (in hectare).					First	Second	Third		
Canals (C)	Wells/Tube-wells(W/TW)	Tanks/Lakes(T/L)	Water Falls(WF)	Others(O)					
115	116	117	118	119	120	121	122	2	1
0	5.6	0	0	0				Dattapur	73
0	25	0	0	0				Telghana	74
0	40	0	0	0				Ambaltek	75
0	10	0	0	0				Malewadi	76
0	25	0	0	0	Bricks			Ghatnandur	77
0	3	0	0	0				Hanumantwadi	78
0	2.7	0	0	0				Murambi	79
0	5	0	0	0				Nawabwadi	80
0	2.1	0	0	0				Gholapwadi	81
0	1.6	0	0	0				Chothewadi	82
0	1.9	0	0	0				Salunkwadi	83
0	17	0	0	0				Chopanwadi	84
0	21	0	0	0				Wakdi	85
0	15	0	0	0				Murti	86
0	101	0	0	0				Pattiwadgaon	87
0	12	0	0	0				Babhalgaon	88
0	9	0	0	0				Somanwadi	89
0	14	0	0	0				Nirpana	90
0	12.5	0	0	0				Bagzari	91
0	12	0	0	0				Kusalwadi	92
0	38	9	0	0				Khapartone	93
0	13	0	0	0				Saundana	94
0	12.5	0	0	0				Murkutwadi	95
0	0	0	0	0				Daradwadi	96

**Census of India 2011 -
Amenities and**

Name of District:- Bid

Name of CD Block:- Ambejogai

Sr.No.	Name village	Location code no.	Total area of the village (in hectares rounded up to one decimal place)	Total population (2011 census)	Number of households (2011 census)	Number of educational amenities available. (If not available within the village , the distance range code viz; a for < 5 Kms, b for 5-10 Kms and c for 10+ kms of nearest place where facility is available is given).									
						Pre-Primary school (PP)	Primary school (P)	Middle school (M)	Secondary School (S)	Senior Secondary school (SS)	Degree college of arts science & commerce (ASC)	Engineering college(EC)	Medical college (MC)	Management institute (MI)	Polytechnic (Pt)
1	2	3	4	5	6	7	8	9	10	11	12	13	14	15	16
97	Jodwadi	560079	470	837	194	1	1	1	a	a	b	c	c	c	c
98	Katkarwadi	560080	517	1213	240	1	1	c	c	c	b	c	c	c	c
99	Bhatanwadi	560081	752	1448	301	1	2	1	a	b	b	c	c	c	c
100	Ujani	560082	1585	3171	639	1	4	1	1	a	c	c	c	c	c
101	Dhaswadi	560083	474	1413	315	5	2	1	c	b	c	c	c	c	c
102	Dagadwadi (N.V.)	560084	420	429	76	1	1	a	a	b	b	b	b	b	b
103	Multan Tanda (N.V.)	560085	1925	952	186	2	1	c	c	c	c	c	c	c	c
104	Krushnanagar (N.V.)	560086	1335	419	88	2	1	c	b	c	b	b	c	c	c
105	Waghalwadi (N.V.)	560087	1043	562	122	1	1	1	a	b	b	b	b	b	b
106	Dastagirwadi (N.V.)	645607	0	515	112	1	1	1	a	b	b	b	b	b	b
Block T O T A L :			93482	197982	40817	250	200	106	43	12	0	0	0	0	0

VILLAGE DIRECTORY

Village Directory

Land use (As in 2009)

Location Code No:- 523

Location Code No:- 0276

Number of educational amenities available. (If not available within the village , the distance range code viz; a for < 5 Kms, b for 5-10 Kms and c for 10+ kms of nearest place where facility is available is given).				Number of Medical Amenities available. (If not available within the village , the distance range code viz; a for < 5 Kms, b for 5-10 Kms and c for 10+ kms of nearest place where facility is available is given).										Name village	Sr.No.	
Vocational training school /ITI	Non-formal training centre (NFTC)	Special school for disabled (SSD)	Others (specify)	Community health centre (CHC)	Primary health centre (PHC)	Primary health sub centre (PHS)	Maternity and child welfare centre (MCW)	T.B. clinic (TBC)	Hospital-allopathic (HA)	Hospital-alternative medicine (HO)	Dispensary (D)	Veterinary hospital (VH)	Mobile health clinic (MHC)			Family welfare centre (FWC)
17	18	19	20	21	22	23	24	25	26	27	28	29	30	31	2	1
c	c	c		c	c	b	c	c	c	c	c	b	c	c	Jodwadi	97
c	c	c	1	c	c	b	c	c	c	c	c	a	c	c	Katkarwadi	98
c	c	c		c	c	b	c	c	c	c	c	a	c	c	Bhatanwadi	99
c	c	c		c	1	1	1	1	1	c	1	1	c	1	Ujani	100
c	c	c		c	c	b	c	c	c	c	c	a	c	c	Dhaswadi	101
b	c	b		c	c	b	c	c	c	b	c	b	1	c	Dagadwadi (N.V.)	102
c	c	c	1	c	c	b	c	c	c	b	c	b	c	c	Multan Tanda (N.V.)	103
b	b	b	1	c	c	b	c	c	c	b	c	b	b	c	Krushnanagar (N.V.)	104
b	b	b		c	c	a	c	c	c	c	c	b	b	c	Waghalwadi (N.V.)	105
b	b	b		c	c	a	c	c	c	c	c	b	b	c	Dastagirwadi (N.V.)	106
7	0	4	11	0	5	26	5	5	5	0	5	15	2	5	Block T O T A L :	

**Census of India 2011 -
Amenities and**

Name of District:- Bid

Name of CD Block:- Ambejogai

Sr.No.	Name village	Number of Non-Government Medical Amenities available.							Availability of drinking water - Yes / No							
		Charitable non Govt. hospital/Nursing home.	Medical practitioner with MBBS Degree	Medical practitioner with other degree	Medical practitioner with no degree	Traditional practitioner and faith healer .	Medicine Shop	Others	Tap water (Treated/Untreated)	Well water (Covered / Uncovered well)	Hand Pump	Tube wells / Bore well	Spring	River / Canal	Tank / Pond / Lake	Others
1	2	32	33	34	35	36	37	38	39	40	41	42	43	44	45	46
97	Jodwadi	0	0	0	0	0	0	0	Yes	Yes	Yes	No	No	Yes	No	No
98	Katkarwadi	0	0	1	0	0	0	0	Yes	Yes	Yes	Yes	No	Yes	Yes	No
99	Bhatanwadi	0	0	1	0	0	0	0	Yes	Yes	Yes	Yes	No	No	No	No
100	Ujani	0	0	1	0	0	1	0	Yes	Yes	Yes	Yes	No	No	No	No
101	Dhaswadi	0	0	1	0	0	0	0	Yes	Yes	Yes	No	No	No	No	No
102	Dagadwadi (N.V.)	0	0	0	0	0	0	0	No	Yes	Yes	Yes	No	Yes	Yes	No
103	Multan Tanda (N.V.)	0	0	0	0	0	0	0	Yes	Yes	Yes	No	No	No	Yes	No
104	Krushnanagar (N.V.)	0	0	0	0	0	0	0	Yes	Yes	Yes	No	No	No	Yes	No
105	Waghalwadi (N.V.)	0	0	0	0	0	0	0	Yes	Yes	Yes	No	No	No	No	No
106	Dastagirwadi (N.V.)	0	0	0	0	0	0	0	Yes	Yes	Yes	No	No	No	No	No
Block T O T A L :		0	4	77	0	0	17	0	95	106	92	66	3	36	30	0

VILLAGE DIRECTORY

Village Directory

Land use (As in 2009)

Location Code No:- 523

Location Code No:- 0276

Availability of toilet & others Yes / No				Communication and transport facilities (If amenities available code -Yes is given except for Village Pin Code ,If not available within the village , the distance range code viz; a for < 5 Kms, b for 5-10 Kms and c for 10+ kms of nearest place where facility is available is given).								
Community toilet including bath.	Community toilet excluding bath.	Rural sanitary mart or sanitary hardware outlet available near the village.	Community bio- gas or recycle of waste for productive use.	Post office(PO)	Sub post office (SPO)	Post & Telegraph office (P&TO)	Village Pin Code	Telephones (Land lines)	Public call office (PCO)	Mobile phone coverage	Name village	Sr.No.
47	48	49	50	51	52	53	54	55	56	57	2	1
No	No	No	No	b	b	b	431519	Yes	a	Yes	Jodwadi	97
No	No	No	No	a	a	a	431519	Yes	Yes	Yes	Katkarwadi	98
No	No	No	No	a	a	a	431519	Yes	Yes	Yes	Bhatanwadi	99
No	Yes	No	No	Yes	c	Yes	431519	Yes	Yes	Yes	Ujani	100
No	No	No	No	b	Yes	b	431519	Yes	Yes	Yes	Dhaswadi	101
No	No	No	No	b	b	b		b	b	Yes	Dagadwadi (N.V.)	102
No	No	No	No	c	c	c		Yes	a	Yes	Multan Tanda (N.V.)	103
No	No	No	No	b	b	b	431519	a	a	a	Krushnanagar (N.V.)	104
No	No	No	No	a	Yes	a		a	a	Yes	Waghalwadi (N.V.)	105
No	No	No	No	a	Yes	a		a	a	Yes	Dastagirwadi (N.V.)	106
0	17	0	0	15	27	15	46	96	77	105	Block T O T A L :	

**Census of India 2011 -
Amenities and**

Name of District:- Bid

Name of CD Block:- Ambejogai

Sr.No.	Name village	Communication and transport facilities (If amenities available code -Yes is given except for Village Pin Code ,If not available within the village , the distance range code viz; a for < 5 Kms, b for 5-10 Kms and c for 10+ kms of nearest place where facility is available is given).									
		Internet cafes/ Common service centre (CSC)	Private courier facility	Bus service (Public & Private)	Railway stations	Auto/Modified Autos	Taxis and Vans	Tractors	Cycle-pulled rickshaws(Manual & Machine driven)	Carts driven by animals	Sea /River ferry service
1	2	58	59	60	61	62	63	64	65	66	67
97	Jodwadi	b	b	Yes	c	b	b	c		c	
98	Katkarwadi	b	b	Yes	c	b	b	c		c	
99	Bhatanwadi	b	b	Yes	c	b	b	c		c	
100	Ujani	b	b	Yes	c	Yes	Yes	c		c	
101	Dhaswadi	c	c	Yes	c	b	b	c		c	a
102	Dagadwadi (N.V.)	b	b	Yes	c	b	b	c		c	
103	Multan Tanda (N.V.)	c	c	Yes	c	b	b	c		c	
104	Krushnanagar (N.V.)	b	b	Yes	b	b	b	c		c	
105	Waghalwadi (N.V.)	b	b	Yes	c	b	b	b		b	
106	Dastagirwadi (N.V.)	b	b	Yes	c	b	b	b		b	
Block T O T A L :		4	4	104	2	31	31	0	0	0	0

VILLAGE DIRECTORY

Village Directory

Land use (As in 2009)

Location Code No:- 523

Location Code No:- 0276

Village connected to highways,village roads, banks & credit societies (If amenities available code -Yes is given, If not available within the village , the distance range code viz; a for < 5 Kms, b for 5-10 Kms and c for 10+ kms of nearest place where facility is available is given).												Name village	Sr.No.
Connected to national highway(NH)	Connected to state highway(SH)	Connected to major district road (MDR)	Connected to others district road	Pucca roads	Kutchcha roads	Water bounded macadam(WBM) roads	Navigable waterway (river/canal)(NW)	Footpaths (FP)	Commercial & Co-operative Banks	ATM	Agricultural Credit Societies		
68	69	70	71	72	73	74	75	76	77	78	79	2	1
Yes	Yes	Yes	Yes	Yes	a	a		Yes	a	c	a	Jodwadi	97
Yes	Yes	Yes	Yes	Yes	a	a		Yes	c	c	Yes	Katkarwadi	98
Yes	Yes	Yes	Yes	Yes	a	a		Yes	b	c	Yes	Bhatanwadi	99
Yes	Yes	Yes	Yes	Yes	a	a		Yes	c	c	Yes	Ujani	100
Yes	Yes	Yes	Yes	Yes	a	a		Yes	Yes	c	Yes	Dhaswadi	101
c	c	b	Yes	Yes	a	Yes		Yes	b	b	a	Dagadwadi (N.V.)	102
c	c	Yes	Yes	Yes	Yes	Yes		Yes	c	c	a	Multan Tanda (N.V.)	103
b	b	b	b	b	Yes	Yes		Yes	b	b	a	Krushnanagar (N.V.)	104
c	a	a	Yes	Yes	a	Yes		Yes	b	b	a	Waghalwadi (N.V.)	105
c	a	a	Yes	Yes	a	Yes		Yes	b	b	a	Dastagirwadi (N.V.)	106
10	22	30	75	99	78	83	0	106	11	0	86	Block T O T A L :	

Census of India 2011 -**Amenities and**

Name of District:- Bid

Name of CD Block:- Ambejogai

Sr.No.	Name village	Availability of miscellaneous facilities (If amenities available code -Yes is given, If not available within the village , the distance range code viz; a for < 5 Kms, b for 5-10 Kms and c for 10+ kms of nearest place where facility is available is given).										
		Self-Help Group (SHG)	Public distribution system (PDS) shop	Mandis / Regular market	Weekly Haat	Agricultural marketing society	Integrated Child Development Scheme (Nutritional Centres)	Anganwadi Centre (Nutritional Centres)	Others (Nutritional Centres)	ASHA (Accredited Social Health Activist)	Community centre with/without TV	Sports Field,
1	2	80	81	82	83	84	85	86	87	88	89	90
97	Jodwadi	Yes	Yes	c	b	c	Yes	Yes	Yes	c	c	c
98	Katkarwadi	Yes	Yes	c	b	c	Yes	Yes	Yes	Yes	c	c
99	Bhatanwadi	Yes	Yes	c	b	c	Yes	Yes	Yes	Yes	c	c
100	Ujani	Yes	Yes	c	Yes	c	Yes	Yes	Yes	Yes	Yes	c
101	Dhaswadi	Yes	Yes	c	b	c	Yes	Yes	Yes	Yes	c	c
102	Dagadwadi (N.V.)	Yes	a	b	b	b	Yes	Yes	Yes	c	c	c
103	Multan Tanda (N.V.)	Yes	a	c	c	c	Yes	Yes	Yes	c	c	c
104	Krushnanagar (N.V.)	a	a	b	b	b	Yes	Yes	Yes	c	b	b
105	Waghalwadi (N.V.)	Yes	a	c	c	c	Yes	Yes	Yes	c	c	c
106	Dastagirwadi (N.V.)	Yes	a	c	c	c	Yes	Yes	Yes	c	c	c
Block T O T A L :		103	92	4	19	0	106	106	106	77	31	0

VILLAGE DIRECTORY

Village Directory

Land use (As in 2009)

Location Code No:- 523

Location Code No:- 0276

Availability of miscellaneous facilities (If amenities available code -Yes is given, If not available within the village , the distance range code viz; a for < 5 Kms, b for 5-10 Kms and c for 10+ kms of nearest place where facility is available is given).							Availability of electricity (Yes/No)				Nearest Town			
Sports Club / Recreation Centre	Cinema / Video Hall	Public Library	Public Reading Room	Newspaper Supply	Assembly Polling station	Birth & Death Registration Office	Power Supply for Domestic Use (ED)	Power Supply for Agricultural Use (EAG)	Power Supply for Commercial Use (EC)	Power Supply for All Uses (EA)	Name	Distance range code i.e. a for < 5 Kms, b for 5-10 Kms and c for 10+ kms .	Name village	Sr.No.
91	92	93	94	95	96	97	98	99	100	101	102	103	2	1
c	c	c	c	c	b	a	Yes	Yes	Yes	Yes	Ambejogai	c	Jodwadi	97
c	c	c	c	Yes	Yes	a	Yes	Yes	Yes	Yes	Ambejogai	c	Katkarwadi	98
c	c	c	c	Yes	Yes	Yes	Yes	Yes	Yes	Yes	Ambejogai	c	Bhatanwadi	99
c	c	Yes	Yes	Yes	Yes	Yes	Yes	Yes	Yes	Yes	Ambejogai	c	Ujani	100
c	c	c	c	Yes	Yes	Yes	Yes	Yes	Yes	Yes	Ambejogai	c	Dhaswadi	101
c	c	c	c	c	b	a	Yes	Yes	No	No	Ambejogai	c	Dagadwadi (N.V.)	102
c	c	c	c	c	b	a	Yes	Yes	Yes	Yes	Ambejogai	c	Multan Tanda (N.V.)	103
b	b	b	b	c	b	a	Yes	Yes	No	No	Ambejogai	c	Krushnanagar (N.V.)	104
c	c	c	c	c	b	a	Yes	Yes	No	No	Ambejogai	b	Waghalwadi (N.V.)	105
c	c	c	c	c	b	a	Yes	Yes	No	No	Ambejogai	b	Dastagirwadi (N.V.)	106
0	0	19	19	77	77	81	106	106	96	96		0	0	Block T O T A L :

Census of India 2011 -**Amenities and**

Name of District:- Bid

Name of CD Block:- Ambejogai

Sr.No.	Name village	Land Use										
		Area under different types of land use (in hectares rounded up to one decimal place)										
		Forests	Area under Non-agricultural Uses	Barren and Un-cultivable land	Permanent Pastures and Other Grazing Lands	Land Under Miscellaneous Tree Crops etc.	Culturable Waste Land	Fallow lands other than current fallows	Current Fallows	Net Area Sown	Total Irrigated Land Area	Total Un-irrigated Land Area
1	2	104	105	106	107	108	109	110	111	112	113	114
97	Jodwadi	0	2	20	2	0	6	0	0	440	25	415
98	Katkarwadi	0	4	0	18	10	5	0	0	480	6	474
99	Bhatanwadi	0	18	110	12	0	18	0	0	594	20	574
100	Ujani	50	9	0	85	0	0	0	37	1404	4	1400
101	Dhaswadi	0	8	10	5	0	0	2	0	449	8	441
102	Dagadwadi (N.V.)	0	1.6	3.6	0	5	4	8	0	397.8	20	377.8
103	Multan Tanda (N.V.)	122.6	2	2.2	45.5	0	0	0.7	10.4	1741.7	10	1731.7
104	Krushnanagar (N.V.)	357.2	385.4	0	0	0	0	0	0	592.4	60	532.4
105	Waghalwadi (N.V.)	0	240	0	0	0	240	0	0	563	75	488
106	Dastagirwadi (N.V.)	0	0	0	0	0	0	0	0	0	0	0
Block T O T A L :		1423.7	5308.2	4908.5	1608.7	89.5	2032.2	341.5	1273.5	76496.9	6632	69864.7

VILLAGE DIRECTORY

Village Directory

Land use (As in 2009)

Location Code No:- 523

Location Code No:- 0276

Land Use					Name of three most important commodities manufactured			Name of Village	Serial Number
Area irrigated by source (in hectare).					First	Second	Third		
Canals (C)	Wells/Tube-wells(W/TW)	Tanks/Lakes(T/L)	Water Falls(WF)	Others(O)					
115	116	117	118	119	120	121	122	2	1
0	25	0	0	0				Jodwadi	97
0	6	0	0	0				Katkarwadi	98
0	20	0	0	0				Bhatanwadi	99
0	4	0	0	0				Ujani	100
0	8	0	0	0				Dhaswadi	101
0	20	0	0	0				Dagadwadi (N.V.)	102
0	10	0	0	0				Multan Tanda (N.V.)	103
0	60	0	0	0				Krushnanagar (N.V.)	104
0	75	0	0	0				Waghalwadi (N.V.)	105
0	0	0	0	0				Dastagirwadi (N.V.)	106
884.9	4939.6	618.2	0	0				Block T O T A L :	

**Appendix I -
Summary showing total number of villages having**

District: Bid (523)

Sr.No.	Name of CD block	Total number of inhabited villages in the C. D. block	Total population of C.D. block	Villages having educational institutions				
				Pre-primary school	Primary school	Middle school	Secondary school	Senior secondary school (SS)
1	2	3	4	5	6	7	8	9
1	0266-Ashti	176	231635	176	175	112	65	24
2	0267-Patoda	105	125081	105	105	52	30	11
3	0268-Shirur (kasar)	94	128583	94	94	59	32	15
4	0269-Georai	193	305048	193	192	121	44	15
5	0270-Manjlegaon	121	205728	120	119	78	30	9
6	0271-Wadwani	45	87685	45	45	35	13	5
7	0272-Bid	224	277955	224	224	147	67	35
8	0273-Kaij	121	213128	121	121	93	56	19
9	0274-Dharur	67	101693	67	67	48	17	6
10	0275-Parli	105	196233	105	104	73	29	11
11	0276-Ambejogai	106	197982	106	106	82	39	10
Total		1357	2070751	1356	1352	900	422	160

village directory

educational, medical and other amenities - CD Block level

Degree college of arts science & commerce	Degree college of engineering	Medical college	Management institute	Polytechnic	Vocational training school /ITI	Non-formal training centre	Special school for disabled	Others (specify)	No educational facility	Sr.No.
10	11	12	13	14	15	16	17	18	19	1
0	1	0	0	0	1	0	0	15	0	1
0	0	0	0	0	1	0	0	6	0	2
0	0	0	0	0	2	0	0	16	0	3
0	0	0	0	0	1	0	2	23	0	4
0	0	0	0	0	3	0	0	31	0	5
0	0	0	0	0	3	0	0	3	0	6
0	0	0	0	0	0	0	0	18	0	7
0	0	0	0	0	3	0	0	8	0	8
0	0	0	0	0	1	0	1	5	0	9
0	0	0	0	0	8	0	0	12	0	10
0	0	0	0	0	6	0	4	9	0	11
0	1	0	0	0	29	0	7	146	0	

**Appendix I -
Summary showing total number of villages having**

District: Bid (523)

Sr.No.	Name of CD block	Villages having Medical institutions					
		Community health centre	Primary health centre	Primary health sub centre	Maternity and child welfare centre	T.B. clinic	Hospital-allopathic
1	2	20	21	22	23	24	25
1	0266-Ashti	0	5	38	5	5	4
2	0267-Patoda	1	4	20	5	5	5
3	0268-Shirur (kasar)	1	2	20	3	3	3
4	0269-Georai	0	6	40	6	6	6
5	0270-Manjlegaon	1	4	23	5	5	5
6	0271-Wadwani	0	2	12	2	2	2
7	0272-Bid	0	8	43	8	8	8
8	0273-Kaij	2	6	30	8	8	8
9	0274-Dharur	0	2	14	2	2	2
10	0275-Parli	0	5	23	5	5	5
11	0276-Ambejogai	0	5	26	5	5	5
Total		5	49	289	54	54	53

village directory

educational, medical and other amenities - CD Block level

Villages having Medical institutions (contd.) ...										Sr.No.
Hospital-alternative medicine	Dispensary	Veterinary hospital	Mobile health clinic	Family welfare centre	Medical practioner (with MBBS Degree)	Medical practioner (with other degree)	Medicine shop	Others	No medical facility	
26	27	28	29	30	31	32	33	34	35	1
0	9	7	1	5	3	86	8	0	84	1
0	5	2	1	5	1	48	3	0	57	2
0	6	6	3	3	1	48	8	0	46	3
0	12	12	4	6	6	115	16	0	74	4
0	7	10	4	5	6	74	18	0	42	5
0	3	3	2	2	1	29	7	0	15	6
0	10	10	10	8	5	106	8	0	110	7
0	14	7	4	8	4	89	17	0	31	8
0	2	5	2	2	1	46	3	0	21	9
0	7	21	21	5	5	68	17	0	30	10
0	5	15	2	5	4	77	17	0	27	11
0	80	98	54	54	37	786	122	0	537	

**Appendix I -
Summary showing total number of villages having**

District: Bid (523)

Sr.No.	Name of CD block	Villages having drinking water								
		Tap water (treated/untreated)	Well water (covered/ uncovered well)	Hand pump	Tubewell/ borewell	Spring	River/ canal	Tank/ pond/ lake	Others	No drinking water facility
1	2	36	37	38	39	40	41	42	43	44
1	0266-Ashti	126	176	174	134	108	137	124	0	0
2	0267-Patoda	83	105	96	19	17	46	47	0	0
3	0268-Shirur (kasar)	66	94	80	12	0	52	29	0	0
4	0269-Georai	132	193	168	62	8	86	44	0	0
5	0270-Manjlegaon	76	118	116	47	8	50	15	0	0
6	0271-Wadwani	40	45	29	21	9	24	17	0	0
7	0272-Bid	151	223	205	103	16	98	64	0	0
8	0273-Kaij	77	121	110	89	3	61	50	0	0
9	0274-Dharur	54	67	59	46	12	61	45	0	0
10	0275-Parli	92	105	98	67	8	47	27	0	0
11	0276-Ambejogai	95	106	92	66	3	36	30	0	0
Total		992	1353	1227	666	192	698	492	0	0

village directory

educational, medical and other amenities - CD Block level

Villages having Post & Telegraph							Villages having transport							Sr.No.
Post office	Sub post office	Post & telegraph office	Phone (land lines)	Public call office	Mobile phone coverage	Internet cafes/ Common service centre	Village roads-pucca road	Bus service (public/private)	Railway station	Auto/modified autos	Taxi & vans	Tractors	Navigable water ways (river/canal/sea ferry service)	
45	46	47	48	49	50	51	52	53	54	55	56	57	58	1
7	43	7	119	86	173	3	170	157	0	32	32	0	0	1
3	27	3	57	47	103	1	86	79	0	17	17	0	0	2
7	17	7	63	48	92	1	75	85	0	19	19	0	0	3
15	41	15	161	115	189	5	177	184	0	46	46	0	0	4
13	23	13	85	74	115	5	103	110	0	35	35	0	0	5
7	8	7	36	29	41	1	38	40	0	17	17	0	0	6
7	43	7	151	106	216	5	209	196	0	30	30	0	0	7
17	36	17	107	89	119	4	117	118	0	32	32	0	0	8
3	21	3	57	46	62	1	63	63	0	16	16	0	0	9
13	18	13	85	68	104	4	100	103	0	35	35	0	0	10
15	27	15	96	77	105	4	99	104	2	31	31	0	0	11
107	304	107	1017	785	1319	34	1237	1239	2	310	310	0	0	

**Appendix I -
Summary showing total number of villages having**

District: Bid (523)

Sr.No.	Name of CD block	Banks		Credit societies	Villages having recreation facility			
		Commercial & co-operative	ATM	Agricultural credit societies	Cinema / video halls	Public library	Public reading rooms	Availability of news paper
1	2	59	60	61	62	63	64	65
1	0266-Ashti	7	1	108	0	11	11	86
2	0267-Patoda	3	1	51	0	3	3	47
3	0268-Shirur (kasar)	3	0	55	0	9	9	48
4	0269-Georai	14	2	133	0	18	18	115
5	0270-Manjlegaon	7	2	75	0	19	19	74
6	0271-Wadwani	4	0	33	0	7	7	29
7	0272-Bid	7	1	139	0	11	11	106
8	0273-Kaij	5	0	94	0	20	20	89
9	0274-Dharur	2	0	51	0	4	4	46
10	0275-Parli	6	1	79	0	19	19	68
11	0276-Ambejogai	11	0	86	0	19	19	77
Total		69	8	904	0	140	140	785

village directory

educational, medical and other amenities - CD Block level

Miscellaneous				Villages having power supply		Sr.No.
Public distribution system (PDS) shop	Weekly haat	Assembly polling station	Birth & death registration office	Available	Not available	
66	67	68	69	70	71	1
119	8	86	102	176	0	1
55	4	47	47	105	0	2
75	8	48	56	94	0	3
161	16	115	129	193	0	4
98	18	74	82	121	0	5
37	7	29	33	45	0	6
151	8	106	111	224	0	7
113	17	89	103	121	0	8
58	4	46	52	67	0	9
92	17	68	81	105	0	10
92	19	77	81	106	0	11
1051	126	785	877	1357	0	

Appendix IA - village directory
Villages by number of primary schools

District: Bid (523)

Sr.No.	Name of C.D.Block	Total number of inhabited villages	Number of primary schools				
			None	One	Two	Three	Four +
1	2	3	4	5	6	7	8
1	0266-Ashti	176	1	106	40	20	9
2	0267-Patoda	105	0	52	30	14	9
3	0268-Shirur (kasar)	94	0	37	32	11	14
4	0269-Georai	193	1	110	55	17	10
5	0270-Manjlegaon	121	2	60	41	8	10
6	0271-Wadwani	45	0	16	11	13	5
7	0272-Bid	224	0	112	81	21	10
8	0273-Kaij	121	0	51	48	7	15
9	0274-Dharur	67	0	20	34	10	3
10	0275-Parli	105	1	47	38	12	7
11	0276-Ambejogai	106	0	55	32	6	13
Total		1357	5	666	442	139	105

Appendix IB - village directory
Villages by primary, middle and secondary schools

District: Bid (523)

Sr.No.	Name of CD Block	Total number of inhabited villages	Type of educational institutions available			
			No school	At least one primary school and no middle school	At least one primary school and one middle school	At least one middle school and one secondary school
1	2	3	4	5	6	7
1	0266-Ashti	176	1	63	112	65
2	0267-Patoda	105	0	53	52	30
3	0268-Shirur (kasar)	94	0	35	59	32
4	0269-Georai	193	1	71	121	44
5	0270-Manjlegaon	121	2	41	78	30
6	0271-Wadwani	45	0	10	35	13
7	0272-Bid	224	0	77	147	67
8	0273-Kaij	121	0	28	93	56
9	0274-Dharur	67	0	19	48	17
10	0275-Parli	105	1	31	73	29
11	0276-Ambejogai	106	0	24	82	39
Total		1357	5	452	900	422

Appendix IC - Village Directory
Villages with different sources of drinking water facilities available

District: Bid (523)

Sr.No.	Name of C.D.Block	Number of villages with different sources of drinking water facilities available				
		Only tap (treated/ untreated)	Only well (covered / uncovered)	Only tubewell /borewell	Only handpump	More than one source only from tap, well, tubewell,hand pump
1	2	3	4	5	6	7
1	0266-Ashti	0	0	0	0	176
2	0267-Patoda	0	2	0	0	103
3	0268-Shirur (kasar)	0	5	0	0	89
4	0269-Georai	0	5	0	0	188
5	0270-Manjlegaon	0	0	0	0	121
6	0271-Wadwani	0	1	0	0	44
7	0272-Bid	0	4	0	0	220
8	0273-Kaij	0	3	0	0	118
9	0274-Dharur	0	6	0	0	61
10	0275-Parli	0	3	0	0	102
11	0276-Ambejogai	0	3	0	0	103
Total		0	32	0	0	1325

Appendix II- Village Directory

Villages with 5000 and above population which do not have one or more amenities available.

District: Bid (523)

Sr. No.	Name of CD Block	Name of village	Location code number	Population	Amenities not available (indicate N.A. where amenity not available)						
					Senior secondary school	College	Primary health sub centre	Tap drinking water	Bus facility	Approach by pucca road	Banks
1	2	3	4	5	6	7	8	9	10	11	12
1	0266-Ashti	Dhamangaon	558779	5120	Available	N.A.	Available	Available	Available	Available	N.A.
2	0266-Ashti	Kada	558828	12605	Available	N.A.	Available	Available	Available	Available	Available
3	0266-Ashti	Murshadpur	558876	5658	Available	Available	Available	Available	Available	Available	N.A.
4	0267-Patoda	Patoda	558953	14476	Available	N.A.	Available	Available	Available	Available	Available
5	0268-Shirur (kasar)	Shirur	559021	5806	Available	N.A.	Available	Available	Available	Available	N.A.
6	0269-Georai	Umapur	559104	8479	Available	N.A.	Available	Available	Available	Available	N.A.
7	0269-Georai	Dhondrai	559129	8004	Available	N.A.	Available	Available	Available	Available	N.A.
8	0269-Georai	Talwada	559156	10070	Available	N.A.	Available	Available	Available	Available	Available
9	0269-Georai	Madalmohi	559256	7702	Available	N.A.	Available	Available	Available	Available	Available
10	0269-Georai	Chaklamba	559282	6748	Available	N.A.	N.A.	Available	Available	Available	N.A.
11	0270-Manjlegaon	Takarwan	559292	5983	Available	N.A.	Available	Available	Available	Available	N.A.
12	0270-Manjlegaon	Talkhed	559312	5666	Available	N.A.	N.A.	Available	Available	Available	N.A.
13	0270-Manjlegaon	Pathrud	559384	11287	Available	N.A.	Available	Available	Available	Available	Available
14	0270-Manjlegaon	Nitrud	559391	6208	Available	N.A.	Available	Available	Available	Available	N.A.
15	0270-Manjlegaon	Dindrud	559413	6579	Available	N.A.	Available	Available	Available	Available	N.A.
16	0271-Wadwani	Wadvani	559435	12484	Available	N.A.	Available	Available	Available	Available	Available
17	0272-Bid	Rajuri Bk.(Navgan)	559495	5202	Available	N.A.	N.A.	Available	Available	Available	N.A.
18	0272-Bid	Bahirwadi	559547	5667	Available	N.A.	N.A.	Available	Available	Available	N.A.
19	0272-Bid	Pimpalner	559567	5630	Available	N.A.	Available	Available	Available	Available	N.A.
20	0272-Bid	Chausala	559646	6700	Available	N.A.	Available	Available	Available	Available	Available
21	0272-Bid	Neknoor	559671	13327	Available	N.A.	Available	Available	Available	Available	Available
22	0273-Kaij	Nandurghat	559706	6910	Available	N.A.	Available	Available	Available	Available	N.A.
23	0273-Kaij	Adas	559774	7002	Available	N.A.	Available	Available	Available	N.A.	N.A.
24	0273-Kaij	Hol	559778	5593	Available	N.A.	Available	Available	Available	Available	N.A.
25	0273-Kaij	Bansarola	559799	5238	Available	N.A.	N.A.	Available	Available	Available	N.A.
26	0274-Dharur	Telgaon Bk.	559813	5006	Available	N.A.	Available	Available	Available	Available	N.A.
27	0275-Parli	Sirsala	559901	11765	Available	N.A.	N.A.	Available	Available	Available	Available
28	0275-Parli	Jirewadi	559947	5315	Available	N.A.	N.A.	Available	Available	Available	N.A.
29	0275-Parli	Parli (rural)	559951	7110	Available	N.A.	Available	Available	Available	Available	N.A.
30	0275-Parli	Dharmapuri	559981	7127	Available	N.A.	Available	Available	Available	Available	N.A.
31	0276-Ambejogai	Morewadi	560021	5011	Available	N.A.	N.A.	Available	Available	Available	Available
32	0276-Ambejogai	Jogaiwadi	560024	5160	Available	N.A.	N.A.	Available	Available	Available	N.A.
33	0276-Ambejogai	Bardapur	560039	8807	Available	N.A.	Available	Available	Available	Available	N.A.
34	0276-Ambejogai	Ghatnandur	560059	8997	Available	N.A.	N.A.	Available	Available	Available	N.A.

**Appendix III -
Land utilisation data**

Name of the District: Bid (523)

Serial number	Name of Census town and C.D. block within bracket	Land use (i.e., area under different types of land use in hectares)				
		Total area	Forests	Area under Non-agricultural Uses	Barren and Uncultivable land	Permanent Pastures and Other Grazing Lands
1	2	3	4	5	6	7
1	Ashti (Ashti)	2,565	-	502	-	-
2	Bid (Rural) (Bid)	5,114	N.A.	N.A.	-	-

**Village Directory
in respect of Census Towns.**

Land use (i.e., area under different types of land use in hectares)							Serial number
Land Under Miscellaneous Tree Crops etc.	Culturable Waste Land	Fallow Lands other than Current Fallows	Current Fallows	Net Area Sown	Total Irrigated Land Area	Total Un-irrigated Land Area	
8	9	10	11	12	13	14	1
-	-	-	-	2,063	62	2,001	1
-	N.A.	-	-	N.A.	N.A.	N.A.	2

Appendix IV - Village Directory
**C.D. block wise list of inhabited villages where no amenity
other than drinking water facility is available**

Name of the District : Bid

CD Block-wise Serial No.	Location code number	Name of village
1	2	3
Name of CD Block: Ashti	-Nil-	-Nil-
Name of CD Block: Patoda	-Nil-	-Nil-
Name of CD Block: Shirur (kasar)	-Nil-	-Nil-
Name of CD Block: Georai	-Nil-	-Nil-
Name of CD Block: Manjlegaon	-Nil-	-Nil-
Name of CD Block: Wadwani	-Nil-	-Nil-
Name of CD Block: Bid	-Nil-	-Nil-
Name of CD Block: Kaij	-Nil-	-Nil-
Name of CD Block: Dharur	-Nil-	-Nil-
Name of CD Block: Parli	-Nil-	-Nil-
Name of CD Block: Ambejogai	-Nil-	-Nil-

Appendix V- Village Directory**Summary showing number of villages not having scheduled castes population****District: Bid(523)**

Sr.No.	Name of C.D. Block	Total villages	Uninhabited villages	Inhabited villages	Number of inhabited villages having no scheduled castes population
1	2	3	4	5	6
1	0266-Ashti	176	0	176	37
2	0267-Patoda	105	0	105	27
3	0268-Shirur (kasar)	94	0	94	19
4	0269-Georai	197	4	193	19
5	0270-Manjlegaon	125	4	121	8
6	0271-Wadwani	45	0	45	2
7	0272-Bid	226	2	224	7
8	0273-Kaij	121	0	121	5
9	0274-Dharur	68	1	67	2
10	0275-Parli	105	0	105	6
11	0276-Ambejogai	106	0	106	4
Total		1368	11	1357	136

Appendix VI - Village Directory**Summary showing number of villages not having scheduled tribes population****District: Bid(523)**

Sr.No.	Name of C.D. Block	Total villages	Uninhabited villages	Inhabited villages	Number of inhabited villages having no scheduled tribes population
1	2	3	4	5	6
1	0266-Ashti	176	0	176	53
2	0267-Patoda	105	0	105	58
3	0268-Shirur (kasar)	94	0	94	51
4	0269-Georai	197	4	193	74
5	0270-Manjlegaon	125	4	121	41
6	0271-Wadwani	45	0	45	18
7	0272-Bid	226	2	224	114
8	0273-Kaij	121	0	121	39
9	0274-Dharur	68	1	67	27
10	0275-Parli	105	0	105	40
11	0276-Ambejogai	106	0	106	52
Total		1368	11	1357	567

Appendix VII - Village Directory

List of villages according to the proportion of the scheduled castes and the scheduled tribes to the total population by ranges.

District: Bid(523)

CD Block: Ashti(0266)

A - Scheduled Castes

Range of scheduled castes population (Percentages)	Location code number	Name of village
1	2	3
Nil	558724	Shedgewadi
Nil	558729	Laman Tanda
Nil	558730	Chinchewadi
Nil	558734	Ambewadi
Nil	558737	Laman Tanda
Nil	558740	Kharkatwadi
Nil	558746	Bhojewadi
Nil	558750	Birangalwadi
Nil	558751	Hakewadi
Nil	558752	Burudwadi
Nil	558753	Laman Tanda
Nil	558761	Khalatwadi
Nil	558763	Dhangarwadi
Nil	558766	Wanjarwadi
Nil	558767	Ralesangvi
Nil	558771	Kolhewadi
Nil	558772	Kokrewadi
Nil	558773	Mahadeowadi
Nil	558777	Latewadi
Nil	558778	Mahajanwadi
Nil	558785	Darewadi
Nil	558788	Morewadi
Nil	558790	Shelarwadi
Nil	558791	Bhawarwadi
Nil	558793	Wetalwadi
Nil	558794	Ganagewadi
Nil	558800	Sumbhewadi
Nil	558802	Dhangarwadi
Nil	558803	Kakadwadi
Nil	558806	Lamantanda
Nil	558813	Aurangpur
Nil	558837	Khakalwadi
Nil	558861	Raghapur
Nil	558864	Pandegavhan
Nil	558866	Kasewadi
Nil	558867	Ambewadi
Nil	558893	Balewadi

Appendix VII - Village Directory

List of villages according to the proportion of the scheduled castes and the scheduled tribes to the total population by ranges.

District: Bid(523)

CD Block: Ashti(0266)

A - Scheduled Castes

Range of scheduled castes population (Percentages)	Location code number	Name of village
1	2	3
Less than 5	558719	Marathwadi
Less than 5	558727	Tagadkhel
Less than 5	558735	Karkhel Kh.
Less than 5	558738	Lokhandwadi
Less than 5	558741	Mhasobachiwadi
Less than 5	558744	Ambhora
Less than 5	558749	Kumbharwadi
Less than 5	558757	Wanvewadi
Less than 5	558758	Khadakwadi
Less than 5	558759	Nagtala
Less than 5	558776	Limbodi
Less than 5	558808	Kumbhephal
Less than 5	558819	Nimgaon Bodkha
Less than 5	558820	Ghongadewadi
Less than 5	558833	Anandwadi
Less than 5	558860	Chinchala
Less than 5	558863	Shindewadi
Less than 5	558869	Wanvewadi
Less than 5	558877	Tavalwadi
Less than 5	558883	Gandhanwadi
Less than 5	558886	Andhale Wadi
5 - 10	558722	Shedala
5 - 10	558725	Gangadevi
5 - 10	558728	Aranvihira
5 - 10	558731	Bandkhel
5 - 10	558733	Daulawadgaon
5 - 10	558736	Gahukhel
5 - 10	558739	Deolali
5 - 10	558742	Underkhel
5 - 10	558743	Salewadgaon
5 - 10	558745	Suleman Deola
5 - 10	558754	Pangra
5 - 10	558755	Mahinda
5 - 10	558760	Patsara
5 - 10	558762	Hatola
5 - 10	558768	Ghata Pimpri
5 - 10	558770	Dadegaon

Appendix VII - Village Directory

List of villages according to the proportion of the scheduled castes and the scheduled tribes to the total population by ranges.

District: Bid(523)

CD Block: Ashti(0266)

A - Scheduled Castes

Range of scheduled castes population (Percentages)	Location code number	Name of village
1	2	3
5 - 10	558774	Dongargan
5 - 10	558775	Devi Nimgaon
5 - 10	558779	Dhamangaon
5 - 10	558780	Khilad
5 - 10	558781	Patan
5 - 10	558783	Doithan
5 - 10	558784	Kapsi
5 - 10	558786	Bavi
5 - 10	558795	Beed-sangvi
5 - 10	558797	Loni
5 - 10	558799	Koyal
5 - 10	558804	Nandur
5 - 10	558805	Waghluj
5 - 10	558811	Thombal Sangvi
5 - 10	558812	Hatolan
5 - 10	558814	Parodi
5 - 10	558815	Borodi
5 - 10	558816	Solapurwadi
5 - 10	558817	Pundi
5 - 10	558818	Wahira
5 - 10	558821	Pimpalgaon Dani
5 - 10	558823	Pimpri Ghumri
5 - 10	558827	Shirapur
5 - 10	558829	Sheri Kh.
5 - 10	558831	Takali Amaya
5 - 10	558834	Rui Nalkol
5 - 10	558835	Nanda
5 - 10	558838	Watanwadi
5 - 10	558843	Dhirdi
5 - 10	558849	Ruti
5 - 10	558857	Belgaon
5 - 10	558859	Shekapur
5 - 10	558862	Kasari
5 - 10	558868	Pangulgavhan
5 - 10	558870	Matawali
5 - 10	558871	Karhewadi
5 - 10	558873	Karanji

Appendix VII - Village Directory

List of villages according to the proportion of the scheduled castes and the scheduled tribes to the total population by ranges.

District: Bid(523)

CD Block: Ashti(0266)

A - Scheduled Castes

Range of scheduled castes population (Percentages)	Location code number	Name of village
1	2	3
5 - 10	558875	Pandhari
5 - 10	558876	Murshadpur
5 - 10	558878	Solewadi
5 - 10	558879	Pandhari
11 - 20	558721	Deulgaon Ghat
11 - 20	558723	Sawargaon Ghat
11 - 20	558726	Welturi
11 - 20	558732	Kel
11 - 20	558747	Hivara
11 - 20	558748	Pimparkhed
11 - 20	558764	Surudi
11 - 20	558765	Karkhel Bk.
11 - 20	558769	Pimpri Ghata
11 - 20	558782	Sangvi Patan
11 - 20	558787	Kohini
11 - 20	558789	Kerul
11 - 20	558792	Kinhi
11 - 20	558796	Sakat
11 - 20	558798	Khuntephal
11 - 20	558801	Pimpla
11 - 20	558807	Balewadi
11 - 20	558809	Khuntephal Pundi
11 - 20	558822	Kanadi Kh.
11 - 20	558824	Dhanora
11 - 20	558825	Chincholi
11 - 20	558826	Sablekhed
11 - 20	558828	Kada
11 - 20	558830	Sheri Bk.
11 - 20	558832	Saratewadgaon
11 - 20	558836	Nimgaon Chaubha
11 - 20	558839	Mandva
11 - 20	558840	Jalgaon
11 - 20	558841	Pimpri Ashti
11 - 20	558842	Kelsangvi
11 - 20	558844	Fattewadgaon
11 - 20	558845	Kanadi Bk.
11 - 20	558846	Waki

Appendix VII - Village Directory

List of villages according to the proportion of the scheduled castes and the scheduled tribes to the total population by ranges.

District: Bid(523)

CD Block: Ashti(0266)

A - Scheduled Castes

Range of scheduled castes population (Percentages)	Location code number	Name of village
1	2	3
11 - 20	558847	Shiral
11 - 20	558850	Mangrul
11 - 20	558851	Chikhali
11 - 20	558852	Khanapur
11 - 20	558856	Hingni
11 - 20	558865	Bramhagaon
11 - 20	558874	Hajipur
11 - 20	558880	Karhewadgaon
11 - 20	558881	Matkuli
11 - 20	558882	Chinchpur
11 - 20	558884	Bhatodi
11 - 20	558885	Ashta
11 - 20	558887	Jamgaon
11 - 20	558889	Walunj
11 - 20	558892	Pargaon Jogeshwari
11 - 20	558894	Khadkat
21 - 30	558720	Pimpalgaon Ghat
21 - 30	558756	Morala
21 - 30	558810	Kharadgavhan
21 - 30	558853	Hanumantgaon
21 - 30	558854	Daithan
21 - 30	558858	Desur
21 - 30	558890	Takalsing
21 - 30	558891	Sangvi Ashti
31 - 40	558848	Imangaon
31 - 40	558855	Pimpalsutti
31 - 40	558872	Bhaloni
31 - 40	558888	Devigavhan

Appendix VII - Village Directory

List of villages according to the proportion of the scheduled castes and the scheduled tribes to the total population by ranges.

District: Bid(523)

CD Block: Patoda(0267)

A - Scheduled Castes

Range of scheduled castes population (Percentages)	Location code number	Name of village
1	2	3
Nil	558896	Sakundwadi
Nil	558899	Sablewadi
Nil	558900	Daulatwadi
Nil	558903	Dagachiwadi
Nil	558904	Misalwadi
Nil	558907	Dhoparwadi
Nil	558910	Nivdunga
Nil	558915	Khade Wasti
Nil	558916	Ambewadi
Nil	558917	Jirewadi
Nil	558919	Jadhavwadi
Nil	558922	Kantalwadi
Nil	558924	Janyachiwadi
Nil	558927	Bhatewadi
Nil	558928	Malekarwadi
Nil	558929	Tupewadi
Nil	558930	Mandvewadi
Nil	558931	Bedarwadi
Nil	558937	Jogdandwadi
Nil	558939	Nageshwadi
Nil	558951	Kawadwadi
Nil	558954	Gandhanwadi
Nil	558970	Sagalewadi
Nil	558982	Bhusanarwadi
Nil	558985	Waghachawada
Nil	558990	Bhaktache Gothe
Nil	558991	Ghatewadi
Less than 5	558897	Gandhanwadi
Less than 5	558901	Pandharwadi
Less than 5	558908	Pawarwadi (Saradwadi)
Less than 5	558909	Chanderwadi
Less than 5	558918	Gayakwadwadi
Less than 5	558925	Nalwandi
Less than 5	558934	Gandalwadi
Less than 5	558938	Gawalwadi
Less than 5	558942	Wanewadi
Less than 5	558943	Bhurewadi
Less than 5	558945	Yewalwadi
Less than 5	558948	Umber Vihira

Appendix VII - Village Directory

List of villages according to the proportion of the scheduled castes and the scheduled tribes to the total population by ranges.

District: Bid(523)

CD Block: Patoda(0267)

A - Scheduled Castes

Range of scheduled castes population (Percentages)	Location code number	Name of village
1	2	3
Less than 5	558950	Gitewadi
Less than 5	558955	Belewadi
Less than 5	558956	Mangewadi
Less than 5	558960	Yewalwadi
Less than 5	558961	Nafarwadi
Less than 5	558962	Dhalewadi
Less than 5	558964	Anpatwadi
Less than 5	558967	Manzari Ghat
Less than 5	558969	Mahindrawadi
Less than 5	558971	Tagarwadi
Less than 5	558973	Khadakwadi
Less than 5	558979	Bedarwadi
Less than 5	558981	Tirmalwadi
Less than 5	558984	Mahalpachiwadi
Less than 5	558992	Ramwadi
Less than 5	558997	Mengdewadi
Less than 5	558999	Vaijala
5 - 10	558905	Amalner
5 - 10	558906	Pimpalwandi
5 - 10	558911	Chikhali
5 - 10	558920	Gholewadi
5 - 10	558921	Dongerkinhi
5 - 10	558923	Karegaon
5 - 10	558926	Rautwadi
5 - 10	558932	Kusalamb
5 - 10	558935	Lambharwadi
5 - 10	558957	Sawargaon Sone
5 - 10	558974	Kakadhira
5 - 10	558976	Pithi
5 - 10	558977	Nirgudi
5 - 10	558983	Wadzari
5 - 10	558987	Karanjwan
5 - 10	558995	Bhyala
5 - 10	559000	Pachegaon
11 - 20	558898	Kotan
11 - 20	558902	Chincholi
11 - 20	558912	Antapur
11 - 20	558914	Sawargaon Ghat
11 - 20	558933	Suppa

Appendix VII - Village Directory

List of villages according to the proportion of the scheduled castes and the scheduled tribes to the total population by ranges.

District: Bid(523)

CD Block: Patoda(0267)

A - Scheduled Castes

Range of scheduled castes population (Percentages)	Location code number	Name of village
1	2	3
11 - 20	558936	Muggaon
11 - 20	558940	Kutewadi
11 - 20	558941	Parner
11 - 20	558944	Sautada
11 - 20	558946	Dhangar Jaulka
11 - 20	558947	Chumbli
11 - 20	558949	Tamba Rajuri
11 - 20	558952	Mahasanghvi
11 - 20	558953	Patoda
11 - 20	558958	Saundana
11 - 20	558959	Sonegaon
11 - 20	558965	Daskhed
11 - 20	558966	Bedukwadi
11 - 20	558968	Pachangri
11 - 20	558972	Pimpalgaon Dhas
11 - 20	558975	Ukhanda Pitti
11 - 20	558978	Naigaon
11 - 20	558980	Domri
11 - 20	558986	Tale Pimpalgaon
11 - 20	558988	Therla
11 - 20	558989	Rohotwadi
11 - 20	558993	Bensur
11 - 20	558996	Waghira
11 - 20	558998	Vaidhyakinhi
21 - 30	558913	Wahali
21 - 30	558963	Pargaon Gumra
21 - 30	558994	Jaulala

Appendix VII - Village Directory

List of villages according to the proportion of the scheduled castes and the scheduled tribes to the total population by ranges.

District: Bid(523)

CD Block: Shirur (kasar)(0268)

A - Scheduled Castes

Range of scheduled castes population (Percentages)	Location code number	Name of village
1	2	3
Nil	559006	Shrungarwadi
Nil	559013	Khamkarwadi
Nil	559030	Bahirwadi
Nil	559034	Umbarmuli
Nil	559035	Sheri
Nil	559045	Pimpalyachiwadi
Nil	559046	Kholyachiwadi
Nil	559052	Kharmatwadi
Nil	559053	Chahurwadi
Nil	559055	Morjalwadi
Nil	559067	Dhokwad
Nil	559074	Nagarewadi
Nil	559080	Anandwadi
Nil	559081	Ghugewadi
Nil	559085	Dhisalewadi
Nil	559086	Dolamachiwadi
Nil	559089	Takalwadi
Nil	559091	Rupewadi
Nil	559093	Bhanakwadi Kh.
Less than 5	559007	Anandwadi
Less than 5	559008	Narayanwadi
Less than 5	559017	Malewadi
Less than 5	559018	Bramhanath Yelamb
Less than 5	559020	Zapewadi
Less than 5	559024	Mangewadi
Less than 5	559029	Jathawad
Less than 5	559031	Badewadi
Less than 5	559032	Bargajwadi
Less than 5	559033	Loni
Less than 5	559036	Kolwadi
Less than 5	559037	Kanhobachiwadi
Less than 5	559038	Anandgaon
Less than 5	559039	Vighanwadi
Less than 5	559042	Gomalwada
Less than 5	559043	Pimpalner

Appendix VII - Village Directory

List of villages according to the proportion of the scheduled castes and the scheduled tribes to the total population by ranges.

District: Bid(523)

CD Block: Shirur (kasar)(0268)

A - Scheduled Castes

Range of scheduled castes population (Percentages)	Location code number	Name of village
1	2	3
Less than 5	559044	Hingewadi
Less than 5	559047	Sawaswadi
Less than 5	559054	Ukhalwadi
Less than 5	559057	Jedhewadi
Less than 5	559060	Hajipur
Less than 5	559082	Dhangarwadi
Less than 5	559084	Sangalwadi
Less than 5	559087	Yewalwadi
Less than 5	559088	Vanjarwadi
Less than 5	559092	Malkachiwadi
Less than 5	559094	Hatkarwadi
5 - 10	559001	Ghogaspargaon
5 - 10	559002	Malegaon Chakla
5 - 10	559003	Motori
5 - 10	559004	Tintarwani
5 - 10	559005	Taradgavhan
5 - 10	559009	Varangalwadi
5 - 10	559010	Borgaon Chakla
5 - 10	559011	Ukhanda Chakla
5 - 10	559015	Nimgaon Mayamba
5 - 10	559021	Shirur
5 - 10	559022	Dahiwandi
5 - 10	559025	Shripatwadi
5 - 10	559026	Ghatshil Pargaon
5 - 10	559027	Tembhurni
5 - 10	559028	Manur
5 - 10	559061	Markadwadi
5 - 10	559062	Kamleshwar Dhanora
5 - 10	559064	Gazipur
5 - 10	559065	Taradgavhan
5 - 10	559069	Khamba
5 - 10	559070	Paundul
5 - 10	559071	Limba
5 - 10	559073	Padali
5 - 10	559075	Tagadgaon

Appendix VII - Village Directory

List of villages according to the proportion of the scheduled castes and the scheduled tribes to the total population by ranges.

District: Bid(523)

CD Block: Shirur (kasar)(0268)

A - Scheduled Castes

Range of scheduled castes population (Percentages)	Location code number	Name of village
1	2	3
5 - 10	559076	Khokermoha
5 - 10	559077	Hiversinga
5 - 10	559090	Baragwadi
11 - 20	559014	Rale Sangavi
11 - 20	559023	Warni
11 - 20	559040	Rakshas Bhuwan
11 - 20	559041	Rupur
11 - 20	559048	Wadali
11 - 20	559049	Madmapuri
11 - 20	559051	Khopti
11 - 20	559056	Jatnandur
11 - 20	559058	Pangri
11 - 20	559059	Fulsangvi
11 - 20	559063	Shirapurgat
11 - 20	559066	Arvi
11 - 20	559068	Jamb
11 - 20	559072	Khalapuri
11 - 20	559079	Shirapur Dhumal
11 - 20	559083	Raimoha
21 - 30	559012	Sawargaon Chakla
21 - 30	559016	Nandewali
21 - 30	559019	Bawi
21 - 30	559050	Bhadkel
21 - 30	559078	Aurangpur

Appendix VII - Village Directory

List of villages according to the proportion of the scheduled castes and the scheduled tribes to the total population by ranges.

District: Bid(523)

CD Block: Georai(0269)

A - Scheduled Castes

Range of scheduled castes population (Percentages)	Location code number	Name of village
1	2	3
Nil	559099	Patharwala Bk.
Nil	559107	Marotichiwadi
Nil	559112	Ramnagar
Nil	559115	Takalewadi
Nil	559145	Khopati
Nil	559177	Golegaon Tanda
Nil	559185	Ramunaiktanda
Nil	559190	Padulyachiwadi
Nil	559194	Selu Tanda
Nil	559198	Lonala Tanda
Nil	559211	Jalgaon (majra)
Nil	559225	Dhanora
Nil	559228	Damunaik Tanda
Nil	559229	Jayramnaik Tanda
Nil	559252	Gadewadi
Nil	559255	Bhadangwadi
Nil	559263	Mankapur
Nil	559267	Kalwadi
Nil	559283	Chorpuri
Less than 5	559095	Kuranpimpri
Less than 5	559103	Gaikwad Jalgaon
Less than 5	559109	Paulachiwadi
Less than 5	559113	Kaudgaon
Less than 5	559116	Surlegaon
Less than 5	559120	Gangawadi
Less than 5	559130	Talanewadi
Less than 5	559133	Komalwadi
Less than 5	559142	Pandharwadi
Less than 5	559146	Manyarwadi
Less than 5	559147	Govindwadi
Less than 5	559168	Kathoda Tanda
Less than 5	559181	KoltyeWadi
Less than 5	559186	Irlalnaik Tanda
Less than 5	559188	Bhatepuri
Less than 5	559191	Gaonkhor Tanda
Less than 5	559195	Chopdyachiwadi
Less than 5	559209	Kajalyachi Wadi
Less than 5	559219	Nandalgaon
Less than 5	559230	Vasatnagar

Appendix VII - Village Directory

List of villages according to the proportion of the scheduled castes and the scheduled tribes to the total population by ranges.

District: Bid(523)

CD Block: Georai(0269)

A - Scheduled Castes

Range of scheduled castes population (Percentages)	Location code number	Name of village
1	2	3
Less than 5	559240	Manmodi
Less than 5	559242	Talewadi
Less than 5	559243	Shindewadi
Less than 5	559247	Mulukwadi
Less than 5	559250	Sathewadi
Less than 5	559253	Pokhari
Less than 5	559257	Vanjarwadi
Less than 5	559262	Khadki
Less than 5	559273	Loladgaon
Less than 5	559274	Simpegaon
Less than 5	559278	Mahar Takli
Less than 5	559289	Jodwadi
5 - 10	559096	Borgaon Bk.
5 - 10	559100	Gulaj
5 - 10	559101	Malegaon Bk.
5 - 10	559105	Bori Pimpalgaon
5 - 10	559134	Deopimpri
5 - 10	559139	Kingaon
5 - 10	559140	Takadgaon
5 - 10	559144	Rajpimpri
5 - 10	559152	Bhogalgaon
5 - 10	559155	Gangawadi
5 - 10	559160	Revki
5 - 10	559163	Govindwadi
5 - 10	559166	Rajapur
5 - 10	559179	Belgudwadi
5 - 10	559183	Rokda
5 - 10	559193	Selu
5 - 10	559197	Marfala
5 - 10	559199	Lonala
5 - 10	559202	Malhivara
5 - 10	559210	Rui
5 - 10	559213	Bhend Kh.
5 - 10	559217	Nandpur
5 - 10	559222	Vahegaon amala
5 - 10	559231	Pimpalgaon Kanada
5 - 10	559233	Irgaon
5 - 10	559234	Kopra
5 - 10	559235	Aurangpur Kukada

Appendix VII - Village Directory

List of villages according to the proportion of the scheduled castes and the scheduled tribes to the total population by ranges.

District: Bid(523)

CD Block: Georai(0269)

A - Scheduled Castes

Range of scheduled castes population (Percentages)	Location code number	Name of village
1	2	3
5 - 10	559237	Sushi Vadgaon
5 - 10	559238	Chikhali
5 - 10	559246	Mirkala
5 - 10	559248	Javaharwadi
5 - 10	559254	Sawargaon pokhari
5 - 10	559259	Barhanpur
5 - 10	559260	Aher Vahegaon
5 - 10	559261	Kumbharwadi
5 - 10	559264	Dharwanta
5 - 10	559269	Dimakhwadi
5 - 10	559270	Tartewadi
5 - 10	559271	Shahajanpur chakla
5 - 10	559272	Ankota
5 - 10	559279	Dhumeagaon
5 - 10	559282	Chaklamba
5 - 10	559284	Rasulabad
5 - 10	559285	Hiwarwadi
5 - 10	559286	Mahandula
5 - 10	559287	Shekta
5 - 10	559291	Kajala
11 - 20	559098	Guntegaon
11 - 20	559102	Malegaon Kh.
11 - 20	559106	Mategaon
11 - 20	559108	Khalegaon
11 - 20	559110	Bramhgaon
11 - 20	559114	Pimpla
11 - 20	559117	Panchaleshwar
11 - 20	559119	Mhalas Pimpalgaon
11 - 20	559121	Sawaleshwar
11 - 20	559127	Hingangaon
11 - 20	559129	Dhondrai
11 - 20	559131	Bhojgaon
11 - 20	559132	Bhat Antarwali
11 - 20	559135	Belgaon
11 - 20	559137	Bagpimpalgaon
11 - 20	559138	Kolher
11 - 20	559141	Georai (Rural)
11 - 20	559148	Katchincholi
11 - 20	559150	Mirgaon

Appendix VII - Village Directory

List of villages according to the proportion of the scheduled castes and the scheduled tribes to the total population by ranges.

District: Bid(523)

CD Block: Georai(0269)

A - Scheduled Castes

Range of scheduled castes population (Percentages)	Location code number	Name of village
1	2	3
11 - 20	559156	Talwada
11 - 20	559157	Poitanda
11 - 20	559158	Antarvali Bk.
11 - 20	559159	Daithan
11 - 20	559161	Deoki
11 - 20	559162	Lukhamasla
11 - 20	559165	Chavhanwadi
11 - 20	559169	Manubai Jawala
11 - 20	559170	Rampuri
11 - 20	559173	Dhalegaon
11 - 20	559175	Babultara
11 - 20	559176	Surdi Bk.
11 - 20	559180	Thakar Adgaon
11 - 20	559187	Sirala
11 - 20	559189	Sirasdevi
11 - 20	559192	Jategaon
11 - 20	559201	Kherda Bk.
11 - 20	559203	Mudhapuri
11 - 20	559204	Ranmala
11 - 20	559205	Khandvi
11 - 20	559207	Nipani jawalka
11 - 20	559208	Ardhmasla
11 - 20	559214	Bhend Bk.
11 - 20	559215	Bhend Takli
11 - 20	559216	Kambi Majara
11 - 20	559220	Malegaon Majra
11 - 20	559221	Rameshwar
11 - 20	559223	Amla
11 - 20	559224	Digrass
11 - 20	559226	Talvat Borgaon
11 - 20	559227	Pachegaon
11 - 20	559232	Erandgaon
11 - 20	559236	Sushi
11 - 20	559239	Sindkhed
11 - 20	559241	Vadgaon Dhok
11 - 20	559245	Gadhi
11 - 20	559251	Kolgaon
11 - 20	559256	Madalmohi
11 - 20	559258	Padalsingi

Appendix VII - Village Directory

List of villages according to the proportion of the scheduled castes and the scheduled tribes to the total population by ranges.

District: Bid(523)

CD Block: Georai(0269)

A - Scheduled Castes

Range of scheduled castes population (Percentages)	Location code number	Name of village
1	2	3
11 - 20	559266	Takalgavhan tarf georai
11 - 20	559268	Sirasmarg
11 - 20	559276	Hirapur
11 - 20	559277	Takalgaon
11 - 20	559281	Ardhapimpri
11 - 20	559288	Tandala
11 - 20	559290	Saidapur
21 - 30	559104	Umapur
21 - 30	559111	Kumbhe Jalgaon
21 - 30	559118	Rakshasabhuwan
21 - 30	559124	Nagzari
21 - 30	559125	Agar Nandur
21 - 30	559126	Sangam jalgaon
21 - 30	559128	Gondi Kh
21 - 30	559143	Gaundgaon
21 - 30	559149	Pangulgaon
21 - 30	559151	Pandhari
21 - 30	559153	Borgaon Thadi
21 - 30	559154	Raheri
21 - 30	559164	Doiphod-wadi
21 - 30	559167	Kathoda
21 - 30	559171	Shripat antarwala
21 - 30	559172	Gopat Pimpalgaon
21 - 30	559174	Tape Nimgaon
21 - 30	559178	Golegaon
21 - 30	559182	Rohithal
21 - 30	559184	Kekat Pangri
21 - 30	559196	Takalgavhan tarf talkhed
21 - 30	559200	Kherdawadi
21 - 30	559212	Sultanpur
21 - 30	559218	Sindphanachincholi
21 - 30	559244	Ranjani
21 - 30	559265	Ukhadpimpri
21 - 30	559275	Itkur
21 - 30	559280	Adpimpri
31 - 40	559123	Khamgaon
41 - 50	559097	Patharwala kh.

Appendix VII - Village Directory

List of villages according to the proportion of the scheduled castes and the scheduled tribes to the total population by ranges.

District: Bid(523)

CD Block: Manjlegaon(0270)

A - Scheduled Castes

Range of scheduled castes population (Percentages)	Location code number	Name of village
1	2	3
Nil	559301	Fulsingnagar
Nil	559302	Honanaik Tanda
Nil	559305	Barbhai Tanda
Nil	559306	Pirubhai Tanda
Nil	559363	Vasantnagar
Nil	559372	Kedar Sangvi
Nil	559377	Hinganwadi
Nil	559395	Lamanwadi
Less than 5	559296	Gavhan thadi
Less than 5	559303	Pusphanagar
Less than 5	559308	Shrungarwadi
Less than 5	559325	Mahatpuri
Less than 5	559355	Ramnagar Tanda
Less than 5	559366	Maltanda
Less than 5	559375	Pawarwadi
Less than 5	559392	Anadwadi
Less than 5	559393	Sultanpur
Less than 5	559399	Kothrul
Less than 5	559401	Nathnagar Tanda
Less than 5	559404	Ekburjiwadi
Less than 5	559412	Shindewadi
Less than 5	559414	Chopanwadi
5 - 10	559299	Kalegaon Thadi
5 - 10	559309	Jaykowadi
5 - 10	559310	Harki nimgaon
5 - 10	559315	Rampimpalgaon
5 - 10	559341	Manurwadi
5 - 10	559345	Dhanagarwadi (Paytalwadi)
5 - 10	559348	Sarwar Pimpalgaon
5 - 10	559352	Mothiwadi
5 - 10	559354	Roshanpuri
5 - 10	559357	Surumgaon
5 - 10	559376	Ghalatwadi
5 - 10	559384	Pathrud
5 - 10	559385	Lahamewadi

Appendix VII - Village Directory

List of villages according to the proportion of the scheduled castes and the scheduled tribes to the total population by ranges.

District: Bid(523)

CD Block: Manjlegaon(0270)

A - Scheduled Castes

Range of scheduled castes population (Percentages)	Location code number	Name of village
1	2	3
5 - 10	559386	Shindewadi
5 - 10	559390	Talewadi
5 - 10	559391	Nitrud
5 - 10	559394	Takarwadi
5 - 10	559397	Godavari Tanda
5 - 10	559416	Khadewadi
11 - 20	559292	Takarwan
11 - 20	559293	Shelgaon Thadi
11 - 20	559295	Kaudgaon Thadi
11 - 20	559298	Dubba Thadi
11 - 20	559300	Surdi Najik
11 - 20	559304	Rajegaon
11 - 20	559312	Talkhed
11 - 20	559313	Kherda kh.
11 - 20	559314	Jadid Jawala
11 - 20	559317	Mangrul
11 - 20	559318	Phul Pimpalgaon
11 - 20	559319	Ekdara
11 - 20	559321	Telgaon Kh.
11 - 20	559328	Sadola
11 - 20	559329	Chhatra Borgaon
11 - 20	559330	Manjrath
11 - 20	559332	Waghora
11 - 20	559333	Shahajanpur
11 - 20	559334	Govindwadi
11 - 20	559335	Kiti Adgaon
11 - 20	559336	Depegaon
11 - 20	559337	Sandas Chincholi
11 - 20	559342	Bhatwadgaon
11 - 20	559346	Malipargaon
11 - 20	559349	Somthana
11 - 20	559351	Gangamasla
11 - 20	559353	Nagadagaon
11 - 20	559358	Gunjthadi
11 - 20	559360	Kharat Adgaon

Appendix VII - Village Directory

List of villages according to the proportion of the scheduled castes and the scheduled tribes to the total population by ranges.

District: Bid(523)

CD Block: Manjlegaon(0270)

A - Scheduled Castes

Range of scheduled castes population (Percentages)	Location code number	Name of village
1	2	3
11 - 20	559361	Sonna Thadi
11 - 20	559362	Nipani Takli
11 - 20	559365	Mogra
11 - 20	559367	Pimpri Kh.
11 - 20	559388	Laul
11 - 20	559389	Rajewadi
11 - 20	559396	Anandgaon
11 - 20	559400	Salegaon
11 - 20	559403	Simri Pargaon
11 - 20	559405	Umri Bk.
11 - 20	559407	Belura
11 - 20	559409	Nakhalgaon
11 - 20	559411	Babhalgaon
11 - 20	559413	Dindrud
11 - 20	559415	Wangi Bk.
21 - 30	559294	Ridhori
21 - 30	559297	Hiwara Bk.
21 - 30	559307	Warola
21 - 30	559311	Shahapur Majara
21 - 30	559316	Sawargaon
21 - 30	559324	Irla Majra
21 - 30	559331	Sultanpur
21 - 30	559338	Govindpur
21 - 30	559339	Lukhegaon
21 - 30	559343	Kesapuri
21 - 30	559344	Phule Pimpalgaon
21 - 30	559347	Abegaon
21 - 30	559359	Shimpetakali
21 - 30	559368	Khatgavhan
21 - 30	559369	Chinchagavhan
21 - 30	559371	Nandur
21 - 30	559373	Devkheda
21 - 30	559378	Dhorgaon
21 - 30	559398	Longaon
21 - 30	559402	Jivanapur

Appendix VII - Village Directory

List of villages according to the proportion of the scheduled castes and the scheduled tribes to the total population by ranges.

District: Bid(523)

CD Block: Manjlegaon(0270)

A - Scheduled Castes

Range of scheduled castes population (Percentages)	Location code number	Name of village
1	2	3
21 - 30	559410	Pimpalgaon Nakhale
31 - 40	559322	Pungani
31 - 40	559323	Dubba Majra
31 - 40	559326	Purshottampuri
31 - 40	559327	Jayakochiwadi
31 - 40	559356	Chhotiwadi
31 - 40	559364	Shuklatirth Nimgaon
31 - 40	559370	Shelapuri
31 - 40	559379	Renapuri
31 - 40	559406	Devla Kh.
31 - 40	559408	Alapur
41 - 50	559340	Manur
41 - 50	559350	Adola
41 - 50	559382	Bramhagaon
41 - 50	559383	Khanapur
51 - 75	559381	Punandgaon

Appendix VII - Village Directory

List of villages according to the proportion of the scheduled castes and the scheduled tribes to the total population by ranges.

District: Bid(523)

CD Block: Wadwani(0271)

A - Scheduled Castes

Range of scheduled castes population (Percentages)	Location code number	Name of village
1	2	3
Nil	559417	Kanhobachiwadi
Nil	559458	Bavi
Less than 5	559422	Tokewadi
Less than 5	559423	Dawargaon Bk.
Less than 5	559447	Khaparwadi
Less than 5	559449	Kende pimpri
Less than 5	559461	Dhorwadi
5 - 10	559427	Harishchandra pimpri
5 - 10	559431	Kanhapur
5 - 10	559436	Maujyachiwadi
5 - 10	559437	Sonnakhota
5 - 10	559445	Laul No.2
5 - 10	559446	Pardi
5 - 10	559451	Chinchala
5 - 10	559453	Tigaon
5 - 10	559459	Lonwal
11 - 20	559418	Rui Pimpla
11 - 20	559419	Pimpla Rui
11 - 20	559420	Khadki
11 - 20	559424	Kaudgaon Bk.
11 - 20	559425	Devdhi
11 - 20	559426	Chinchwadgaon
11 - 20	559428	Pimparkhed
11 - 20	559429	Salimba
11 - 20	559430	Laxmipur
11 - 20	559432	Mamla
11 - 20	559433	Chinchoti
11 - 20	559434	Bahegavhan
11 - 20	559435	Wadvani
11 - 20	559438	Chinchwan
11 - 20	559439	Kotharban
11 - 20	559441	Chikhal Bid
11 - 20	559442	Khalwat Nimgaon

Appendix VII - Village Directory

List of villages according to the proportion of the scheduled castes and the scheduled tribes to the total population by ranges.

District: Bid(523)

CD Block: Wadwani(0271)

A - Scheduled Castes

Range of scheduled castes population (Percentages)	Location code number	Name of village
1	2	3
11 - 20	559443	Kadi wadgaon
11 - 20	559444	Devgaon
11 - 20	559450	Dhanora
11 - 20	559454	Kuppa
11 - 20	559456	Morwad
11 - 20	559457	Hiwargavhan
11 - 20	559460	Upli
21 - 30	559421	Devla Bk.
21 - 30	559440	Pimpaltakka
21 - 30	559448	Mategaon
21 - 30	559452	Dukdegaon
21 - 30	559455	Pusra

Appendix VII - Village Directory

List of villages according to the proportion of the scheduled castes and the scheduled tribes to the total population by ranges.

District: Bid(523)

CD Block: Bid(0272)

A - Scheduled Castes

Range of scheduled castes population (Percentages)	Location code number	Name of village
1	2	3
Nil	559488	Awalpur
Nil	559506	Mengdewadi
Nil	559507	Jadhavawadi
Nil	559514	Suryachiwadi
Nil	559600	Ganpur
Nil	559621	Belwadi
Nil	559676	Tandalyachiwadi
Less than 5	559468	Walipur
Less than 5	559470	Mankurwadi
Less than 5	559476	Bakarwadi
Less than 5	559479	Karalwadi
Less than 5	559480	Nirmalwadi
Less than 5	559482	Sakshal Pimpri
Less than 5	559484	Tandulwadi (Bhill)
Less than 5	559487	Songaon
Less than 5	559489	Rudrapur
Less than 5	559492	Shahajanpur (Limba)
Less than 5	559499	Kakadhira
Less than 5	559500	Tippatwadi
Less than 5	559502	Katwatwadi
Less than 5	559504	Gaulwadi
Less than 5	559510	Kadamwadi
Less than 5	559513	Nagzari
Less than 5	559515	Deorayachiwadi
Less than 5	559518	Khamgaon
Less than 5	559524	Kambi
Less than 5	559530	Bhatsangvi
Less than 5	559548	Chavanwadi
Less than 5	559558	Gundhewadi
Less than 5	559566	Bedukwadi
Less than 5	559574	Dhangarwadi
Less than 5	559578	Gawari
Less than 5	559580	Sasewadi
Less than 5	559585	Pokhari
Less than 5	559586	Mulukwadi
Less than 5	559591	Masewadi
Less than 5	559593	Mahajanwadi
Less than 5	559609	Waibatwadi

Appendix VII - Village Directory

List of villages according to the proportion of the scheduled castes and the scheduled tribes to the total population by ranges.

District: Bid(523)

CD Block: Bid(0272)

A - Scheduled Castes

Range of scheduled castes population (Percentages)	Location code number	Name of village
1	2	3
Less than 5	559610	Kolharwadi
Less than 5	559614	Bhavanwadi
Less than 5	559619	Ganganathwadi
Less than 5	559620	Babhalwadi
Less than 5	559627	Bramhagaon
Less than 5	559631	Maujwadi
Less than 5	559634	Gogalwadi
Less than 5	559639	Ghargaon
Less than 5	559651	Ruigavhan
Less than 5	559652	Malewadi
Less than 5	559658	Chandani
Less than 5	559660	Anandwadi
Less than 5	559661	Bhandarwadi
Less than 5	559662	Karegavhan
Less than 5	559663	Sonpethwadi
Less than 5	559666	Mandavkhel
Less than 5	559667	Jaitalwadi
Less than 5	559668	Sanapwadi
Less than 5	559669	Nivdungawadi
Less than 5	559670	Doiphodwadi
Less than 5	559672	Vaitagwadi
Less than 5	559673	Sawantwadi
Less than 5	559675	Khardewadi
Less than 5	559677	Dhavjyachiwadi
Less than 5	559678	Pandharyachiwadi
Less than 5	559686	Murshadpur(Ghat)
5 - 10	559463	Nawabpur
5 - 10	559465	Tadsonna
5 - 10	559475	Ghat Sawli
5 - 10	559478	Kalegaon Haveli
5 - 10	559481	Hiwara Phadi
5 - 10	559483	Bahadarpur
5 - 10	559485	Pargaon Siras
5 - 10	559486	Shahabajpur
5 - 10	559490	Ketura
5 - 10	559497	Limbarui
5 - 10	559501	Wanjarwadi
5 - 10	559522	Shahajanpur (Kamkheda)

Appendix VII - Village Directory

List of villages according to the proportion of the scheduled castes and the scheduled tribes to the total population by ranges.

District: Bid(523)

CD Block: Bid(0272)

A - Scheduled Castes

Range of scheduled castes population (Percentages)	Location code number	Name of village
1	2	3
5 - 10	559525	Pendgaon
5 - 10	559527	Kinhipai
5 - 10	559531	Rakshas Bhuwan
5 - 10	559535	Loladgaon
5 - 10	559536	Namalgaon
5 - 10	559539	Saundana
5 - 10	559540	Khapar pangri
5 - 10	559541	Pimpargavhan
5 - 10	559542	Anandwadi
5 - 10	559555	Loni (Shahajanpur)
5 - 10	559556	Gunjala
5 - 10	559557	Wadgaon Gundha
5 - 10	559560	Shahajanpur (Loni)
5 - 10	559563	Pimpaladevi
5 - 10	559568	Warwati
5 - 10	559569	Aher wadgaon
5 - 10	559571	Mandav Jali
5 - 10	559575	Kolwadi
5 - 10	559576	Karzani
5 - 10	559577	Ratnagiri
5 - 10	559581	Khandala
5 - 10	559582	Belgaon
5 - 10	559583	Pimparnai
5 - 10	559589	Chaudaswadi
5 - 10	559595	Wangaon
5 - 10	559601	Atharwan Pimpri
5 - 10	559612	Imampur
5 - 10	559613	Wangi
5 - 10	559616	Nagpur Kh.
5 - 10	559618	Pimpalgaon (Majara)
5 - 10	559629	Babhal Khunta
5 - 10	559632	Borphadi
5 - 10	559641	Kanadi
5 - 10	559643	Dhotra
5 - 10	559647	Lonighat
5 - 10	559649	Pimpalgaon Ghat
5 - 10	559650	Manewadi
5 - 10	559654	Kutewadi

Appendix VII - Village Directory

List of villages according to the proportion of the scheduled castes and the scheduled tribes to the total population by ranges.

District: Bid(523)

CD Block: Bid(0272)

A - Scheduled Castes

Range of scheduled castes population (Percentages)	Location code number	Name of village
1	2	3
5 - 10	559655	Hingani Kh.
5 - 10	559664	Wadgaon (Kalsambar)
5 - 10	559671	Neknoor
5 - 10	559679	Chakurwadi
5 - 10	559681	Andhapuri Ghat
5 - 10	559684	Sawargaon Ghat
11 - 20	559462	Surdithot
11 - 20	559464	Bordevi
11 - 20	559466	Kesapuri
11 - 20	559467	Parbhani
11 - 20	559469	Ambesawali
11 - 20	559471	Manyarwadi
11 - 20	559473	Mahinda
11 - 20	559474	Pokhari
11 - 20	559477	Dhekan Moha
11 - 20	559491	Umradi Jahagir
11 - 20	559493	Ruilimba
11 - 20	559494	Belura
11 - 20	559495	Rajuri Bk.(Navgan)
11 - 20	559498	Talegaon
11 - 20	559503	Charahata
11 - 20	559505	Palwan
11 - 20	559508	Pimpalwadi
11 - 20	559511	Belkhandi (Pa)
11 - 20	559512	Patoda (Bel)
11 - 20	559516	Tandulwadi (Haveli)
11 - 20	559517	Aherchincholi
11 - 20	559519	Nandur (Haveli)
11 - 20	559521	Hingani (Haveli)
11 - 20	559523	Kamkheda
11 - 20	559526	Malapuri
11 - 20	559528	Kurla
11 - 20	559529	Aurangpur
11 - 20	559533	Waknathpur
11 - 20	559534	Barhanpur
11 - 20	559537	Ghosapuri
11 - 20	559543	Jirewadi
11 - 20	559545	Aher Nimgaon

Appendix VII - Village Directory

List of villages according to the proportion of the scheduled castes and the scheduled tribes to the total population by ranges.

District: Bid(523)

CD Block: Bid(0272)

A - Scheduled Castes

Range of scheduled castes population (Percentages)	Location code number	Name of village
1	2	3
11 - 20	559546	Shidode
11 - 20	559549	Kukadgaon
11 - 20	559551	Adgaon
11 - 20	559552	Ramgaon
11 - 20	559553	Nathapur
11 - 20	559554	Ranjegaon
11 - 20	559559	Gundha
11 - 20	559561	Sandarwan
11 - 20	559562	Limbarui (Devi)
11 - 20	559564	Pategaon
11 - 20	559565	Muggaon
11 - 20	559567	Pimpalner
11 - 20	559570	Pali
11 - 20	559572	Manzari Haveli
11 - 20	559573	Karchondi
11 - 20	559579	Manjar Sumba
11 - 20	559584	Somnathwadi
11 - 20	559587	Morgaon
11 - 20	559588	Udandwadgaon
11 - 20	559590	Safepur
11 - 20	559592	Limba Ganesh
11 - 20	559594	Borkhed
11 - 20	559597	Wasanwadi
11 - 20	559598	Umrad (Khalsa)
11 - 20	559602	Chincholi Mali
11 - 20	559604	Rajuri Ghodka
11 - 20	559605	Aher Dhanora
11 - 20	559611	Samnapur
11 - 20	559617	Mahalas Jawala
11 - 20	559622	Mhalasapur
11 - 20	559623	It
11 - 20	559625	Juj Gavhan
11 - 20	559626	Nalwandi
11 - 20	559630	Jarud
11 - 20	559633	Anjanwati
11 - 20	559636	Tandulwadi Ghat
11 - 20	559637	Khadkighat
11 - 20	559638	Raulasgaon

Appendix VII - Village Directory

List of villages according to the proportion of the scheduled castes and the scheduled tribes to the total population by ranges.

District: Bid(523)

CD Block: Bid(0272)

A - Scheduled Castes

Range of scheduled castes population (Percentages)	Location code number	Name of village
1	2	3
11 - 20	559640	Golangri
11 - 20	559642	Sultanpur
11 - 20	559645	Devi Babhulgaon
11 - 20	559646	Chausala
11 - 20	559648	Wadhavana
11 - 20	559653	Hingani (BK)
11 - 20	559657	Chandegaon
11 - 20	559659	Palsingan
11 - 20	559665	Kalsambar
11 - 20	559687	Pothra
21 - 30	559496	Murshadpur (Rajuri)
21 - 30	559509	Bhalwani
21 - 30	559538	Kumsi
21 - 30	559544	Belapuri
21 - 30	559547	Bahirwadi
21 - 30	559550	Khundras
21 - 30	559596	Sakhare Borgaon
21 - 30	559599	Khandepargaon
21 - 30	559603	Dahiphal(chincholi)
21 - 30	559607	Shivni
21 - 30	559608	Kathoda
21 - 30	559656	Jeba Pimpri
21 - 30	559674	Yelambghat
21 - 30	559682	Ambil Wadgaon
31 - 40	559472	Ghat Jawala
31 - 40	559520	Pargaon Japti
31 - 40	559606	Pimpalgaon Mochi
31 - 40	559615	Nagpur Bk.
31 - 40	559624	Umri
31 - 40	559628	Mauj
31 - 40	559680	Balapur
31 - 40	559683	Kumbhari
41 - 50	559685	Satra
51 - 75	559532	Rajkapur

Appendix VII - Village Directory

List of villages according to the proportion of the scheduled castes and the scheduled tribes to the total population by ranges.

District: Bid(523)

CD Block: Kaij(0273)

A - Scheduled Castes

Range of scheduled castes population (Percentages)	Location code number	Name of village
1	2	3
Nil	559690	Narewadi
Nil	559712	Kaprewadi
Nil	559716	Pirachiwadi
Nil	559720	Tukuchiwadi
Nil	559775	Kekanwadi
Less than 5	559691	Mundewadi
Less than 5	559701	Gadalyachi Wadi
Less than 5	559702	Rameshwarwadi
Less than 5	559704	Daradwadi
Less than 5	559717	Gorwadi
Less than 5	559719	Ghatewadi
Less than 5	559721	Jiwachiwadi
Less than 5	559723	Kolhewadi
Less than 5	559725	Kashidwadi
Less than 5	559726	Gappewadi
Less than 5	559731	Jola
Less than 5	559732	Sarul
Less than 5	559758	Dongaon
Less than 5	559765	Bobdewadi
Less than 5	559788	Satephalwadi
Less than 5	559794	Sawleshwar
Less than 5	559801	Wakdi
5 - 10	559694	Belgaon
5 - 10	559700	Dhotra
5 - 10	559703	Banegaon
5 - 10	559707	Pitthighat
5 - 10	559709	Rajegaon
5 - 10	559710	Daithana
5 - 10	559715	Dahifalwadmavli
5 - 10	559718	Kordewadi
5 - 10	559722	Nagzari (L)
5 - 10	559728	Andhle-Wadi
5 - 10	559729	Deogaon

Appendix VII - Village Directory

List of villages according to the proportion of the scheduled castes and the scheduled tribes to the total population by ranges.

District: Bid(523)

CD Block: Kaij(0273)

A - Scheduled Castes

Range of scheduled castes population (Percentages)	Location code number	Name of village
1	2	3
5 - 10	559730	Sasura
5 - 10	559733	Sarni (Sangvi)
5 - 10	559734	Sangvi (s)
5 - 10	559742	Arangaon
5 - 10	559746	Dharmala
5 - 10	559750	Janegaon
5 - 10	559752	Chandansawargaon
5 - 10	559757	Takli
5 - 10	559759	Shirpura
5 - 10	559761	Sarukwadi
5 - 10	559766	Shelgaon Ganji
5 - 10	559767	Malegaon
5 - 10	559802	Anegaon
11 - 20	559689	Waghebabhalgaon
11 - 20	559692	Ekurka
11 - 20	559693	Kelgaon
11 - 20	559695	Kalegaon Ghat
11 - 20	559696	Kewad
11 - 20	559698	Naholi
11 - 20	559699	Malewadi
11 - 20	559705	Dhakanwadi
11 - 20	559706	Nandurghat
11 - 20	559708	Shirurghat
11 - 20	559711	Borgaon Bk.
11 - 20	559724	Yewta
11 - 20	559727	Wida
11 - 20	559735	Pimpalgawhan
11 - 20	559737	Kothi
11 - 20	559740	Koregaon
11 - 20	559744	Tarnali
11 - 20	559745	Sabla
11 - 20	559747	Kasari
11 - 20	559748	Tambwa

Appendix VII - Village Directory

List of villages according to the proportion of the scheduled castes and the scheduled tribes to the total population by ranges.

District: Bid(523)

CD Block: Kaij(0273)

A - Scheduled Castes

Range of scheduled castes population (Percentages)	Location code number	Name of village
1	2	3
11 - 20	559749	Pisegaon
11 - 20	559751	Bankaranja
11 - 20	559753	Bhatumba
11 - 20	559754	Kumbephal
11 - 20	559755	Dhakephal
11 - 20	559760	Chincholi Mali
11 - 20	559762	Doka
11 - 20	559763	Hadgaon
11 - 20	559768	Sukli
11 - 20	559769	Sonesangvi
11 - 20	559770	Surdi
11 - 20	559772	Kekat Sarni
11 - 20	559773	Kalam Amba
11 - 20	559774	Adas
11 - 20	559776	Mulegaon
11 - 20	559777	Ladewadgaon
11 - 20	559778	Hol
11 - 20	559779	Depewadgaon
11 - 20	559780	Palaskheda
11 - 20	559783	Sarni {anandgaon}
11 - 20	559784	Anandgaon
11 - 20	559791	Yusuf Wadgaon
11 - 20	559792	Pathra
11 - 20	559793	Paithan
11 - 20	559795	Aurangpur
11 - 20	559798	Kandi Badan
11 - 20	559799	Bansarola
11 - 20	559800	Awasgaon
11 - 20	559805	Bhalgaon
11 - 20	559807	Naigaon
21 - 30	559697	Hanumant Pimpri
21 - 30	559713	Warapgaon
21 - 30	559714	Bhopala

Appendix VII - Village Directory

List of villages according to the proportion of the scheduled castes and the scheduled tribes to the total population by ranges.

District: Bid(523)

CD Block: Kaij(0273)

A - Scheduled Castes

Range of scheduled castes population (Percentages)	Location code number	Name of village
1	2	3
21 - 30	559736	Shindhi
21 - 30	559738	Lavhari
21 - 30	559739	Umri
21 - 30	559741	Massajog
21 - 30	559743	Jadhav Jawala
21 - 30	559756	Kandi Mali
21 - 30	559764	Salegaon
21 - 30	559771	Undri
21 - 30	559781	Ladegaon
21 - 30	559782	Jawalban
21 - 30	559785	Sonijawla
21 - 30	559786	Gotegaon
21 - 30	559789	Lakha
21 - 30	559790	Mangwadgaon
21 - 30	559797	Kaudgaon
21 - 30	559803	Bawchi
21 - 30	559808	Saundana
21 - 30	559809	Isthal
31 - 40	559787	Motegaon
31 - 40	559806	Dhanegaon
41 - 50	559796	Borisawargaon
41 - 50	559804	Sadola

Appendix VII - Village Directory

List of villages according to the proportion of the scheduled castes and the scheduled tribes to the total population by ranges.

District: Bid(523)

CD Block: Dharur(0274)

A - Scheduled Castes

Range of scheduled castes population (Percentages)	Location code number	Name of village
1	2	3
Nil	559851	Jaybhaychi Wadi
Nil	559852	Repewadi
Less than 5	559824	Kandewadi
Less than 5	559827	Kacharwadi
Less than 5	559830	Nimla
Less than 5	559834	Wharkarwadi
Less than 5	559835	Surnarwadi
Less than 5	559843	Katewadi
Less than 5	559850	Pimparwada
Less than 5	559859	Maindwadi
Less than 5	559860	Hasanabad
Less than 5	559863	Chinchpur
Less than 5	559868	Umarewadi
5 - 10	559812	Chardari
5 - 10	559837	Wagholi
5 - 10	559842	Gawandara
5 - 10	559844	Bhogalwadi
5 - 10	559847	Thetegavhan
5 - 10	559848	Choramba
5 - 10	559849	Sonimoha
5 - 10	559855	Gopalpur Lamantanda
5 - 10	559857	Ghagarwada
5 - 10	559864	Ganjpur
5 - 10	559871	Mhatargaon
11 - 20	559811	Pahadi Pargaon
11 - 20	559813	Telgaon Bk.
11 - 20	559814	Bhopa
11 - 20	559815	Kothimbirwadi
11 - 20	559817	Chatgaon
11 - 20	559818	Devdahiphal
11 - 20	559819	Fakir Jawala
11 - 20	559820	Jaitapur
11 - 20	559821	Devthana
11 - 20	559823	Kasari
11 - 20	559825	Bodakha
11 - 20	559826	Kari
11 - 20	559831	Amla
11 - 20	559839	Dunakwad
11 - 20	559841	Ambewadgaon

Appendix VII - Village Directory

List of villages according to the proportion of the scheduled castes and the scheduled tribes to the total population by ranges.

District: Bid(523)

CD Block: Dharur(0274)

A - Scheduled Castes

Range of scheduled castes population (Percentages)	Location code number	Name of village
1	2	3
11 - 20	559853	Anjandhav
11 - 20	559854	Aswala
11 - 20	559856	Aranwadi
11 - 20	559858	Dharur
11 - 20	559862	Tandalwadi
11 - 20	559869	Asardhav
11 - 20	559870	Morfali
11 - 20	559877	Aad-Hingani
21 - 30	559810	Pahadi Dahifal
21 - 30	559816	Sangam
21 - 30	559822	Chikhali
21 - 30	559828	Hingani bk
21 - 30	559829	Hingani kh
21 - 30	559832	Koyal
21 - 30	559836	Singanwadi
21 - 30	559838	Khodas
21 - 30	559845	Chondi
21 - 30	559846	Jahagir Moha
21 - 30	559861	Awargaon
21 - 30	559865	Pangri
21 - 30	559867	Rui Dharur
21 - 30	559872	Kannapur
21 - 30	559873	Mungi
21 - 30	559874	Sukli
21 - 30	559876	Kundi
31 - 40	559833	Mohkhed
31 - 40	559866	Kolpimpri
31 - 40	559875	Khamgaon

Appendix VII - Village Directory

List of villages according to the proportion of the scheduled castes and the scheduled tribes to the total population by ranges.

District: Bid(523)

CD Block: Parli(0275)

A - Scheduled Castes

Range of scheduled castes population (Percentages)	Location code number	Name of village
1	2	3
Nil	559887	Shrikrushnanagar
Nil	559891	Kharithanda
Nil	559946	Dabi Tanda
Nil	559954	Malkapur
Nil	559957	Devhada
Nil	559971	Indiranagar
Less than 5	559888	Shriramnagar
Less than 5	559893	Hasanabad
Less than 5	559894	Padali
Less than 5	559902	Karewadi
Less than 5	559907	Sarfarajpur
Less than 5	559929	Bhadurwadi
Less than 5	559935	Wantaklitanda
Less than 5	559939	Lonarwadi
Less than 5	559950	Vaijwadi
Less than 5	559951	Parli (rural)
Less than 5	559952	Vasantnagar
Less than 5	559953	Darawati Tanda
5 - 10	559886	Kaudgaon huda
5 - 10	559915	Selu
5 - 10	559926	Kauthali Tanda
5 - 10	559927	Limbuta
5 - 10	559933	Aswalamba
5 - 10	559938	Belamba
5 - 10	559948	Jalalpur
5 - 10	559956	Bhopla
5 - 10	559961	Dagadwadi
5 - 10	559974	Helamb
5 - 10	559978	Nagdara
5 - 10	559979	Anandwadi
11 - 20	559879	Pohner
11 - 20	559880	Telasmukh
11 - 20	559883	Jalgavhan
11 - 20	559884	Hiwara Govardhan
11 - 20	559885	Mamdapur
11 - 20	559889	Pimpri Bk
11 - 20	559890	Govardhan
11 - 20	559895	Tapovan
11 - 20	559896	Aurangapur

Appendix VII - Village Directory

List of villages according to the proportion of the scheduled castes and the scheduled tribes to the total population by ranges.

District: Bid(523)

CD Block: Parli(0275)

A - Scheduled Castes

Range of scheduled castes population (Percentages)	Location code number	Name of village
1	2	3
11 - 20	559898	Kaudgaon Ghoda
11 - 20	559901	Sirsala
11 - 20	559904	Kavalyachiwadi
11 - 20	559905	Bodhegaon
11 - 20	559906	Gardewadi
11 - 20	559908	Waka
11 - 20	559910	Pimpalgaon(Gadhe)
11 - 20	559916	Malnathapur
11 - 20	559917	Bhilegaon
11 - 20	559919	Gopalpur
11 - 20	559921	Tadoli
11 - 20	559922	Wadkhel
11 - 20	559923	Parchundi
11 - 20	559925	Kauthali
11 - 20	559928	Nagapur
11 - 20	559932	Sonhivra
11 - 20	559936	Daunapur
11 - 20	559941	Sangam
11 - 20	559942	Wagbet
11 - 20	559944	Indapwadi
11 - 20	559945	Dabi
11 - 20	559958	Selu-parali
11 - 20	559962	Mirwat
11 - 20	559963	Kasarwadi
11 - 20	559965	Saradgaon
11 - 20	559966	Mandava (parli)
11 - 20	559967	Maralwadi
11 - 20	559968	Chandapur
11 - 20	559969	Nandagaul
11 - 20	559970	Lendwadi
11 - 20	559972	Maindwadi
11 - 20	559975	Khodwa Sawargaon
11 - 20	559976	Daithana Ghat
11 - 20	559977	Halamb
11 - 20	559980	Ladzari
11 - 20	559981	Dharmapuri
11 - 20	559982	Guttewadi
21 - 30	559881	Borkhed
21 - 30	559882	Ramewadi / Kasarwadi

Appendix VII - Village Directory

List of villages according to the proportion of the scheduled castes and the scheduled tribes to the total population by ranges.

District: Bid(523)

CD Block: Parli(0275)

A - Scheduled Castes

Range of scheduled castes population (Percentages)	Location code number	Name of village
1	2	3
21 - 30	559892	Jaygaon
21 - 30	559897	Takli Acharya
21 - 30	559899	Kaudgaon sabla
21 - 30	559900	Kanadi
21 - 30	559903	Moha
21 - 30	559909	Rewali
21 - 30	559912	Injegaon
21 - 30	559918	Waghala
21 - 30	559924	Pangri
21 - 30	559930	Mandekhel
21 - 30	559931	Nagpimpri
21 - 30	559934	Wantakli
21 - 30	559937	Talegaon (parli)
21 - 30	559940	Dautpur
21 - 30	559943	Tokwadi
21 - 30	559947	Jirewadi
21 - 30	559955	Kanherwadi
21 - 30	559959	Loni
21 - 30	559960	Wadgaon Dadahari
21 - 30	559964	Nandnaj
21 - 30	559973	Doundwadi
31 - 40	559878	Digras
31 - 40	559911	Nathra
31 - 40	559920	Malhivara
31 - 40	559949	Bramhawadi
41 - 50	559913	Takli Deshmukh
51 - 75	559914	Sabdarabad

Appendix VII - Village Directory

List of villages according to the proportion of the scheduled castes and the scheduled tribes to the total population by ranges.

District: Bid(523)

CD Block: Ambejogai(0276)

A - Scheduled Castes

Range of scheduled castes population (Percentages)	Location code number	Name of village
1	2	3
Nil	559995	Shripatraiwadi
Nil	560031	Radi Tanda (N.V.)
Nil	560078	Daradwadi
Nil	560085	Multan Tanda (N.V.)
Less than 5	560015	Laman Tanda
Less than 5	560029	Saygaon
Less than 5	560055	Dattapur
Less than 5	560057	Ambaltek
Less than 5	560062	Nawabwadi
Less than 5	560066	Chopanwadi
Less than 5	560068	Murti
Less than 5	560074	Kusalwadi
Less than 5	560075	Khapartone
Less than 5	560077	Murkutwadi
Less than 5	560079	Jodwadi
Less than 5	560083	Dhaswadi
Less than 5	560084	Dagadwadi (N.V.)
Less than 5	560087	Waghalwadi (N.V.)
Less than 5	645607	Dastagirwadi (N.V.)
5 - 10	559988	Chichkhandi
5 - 10	559997	Hiwara Kh
5 - 10	559998	Somnath Borgaon
5 - 10	560003	Dhanora
5 - 10	560010	Rakshaswadi
5 - 10	560011	Mamdapur (parli)
5 - 10	560014	Kuranwadi
5 - 10	560017	Warwati
5 - 10	560024	Jogaiwadi
5 - 10	560037	Sugaon
5 - 10	560038	Nandgaon
5 - 10	560040	Limbgaoon
5 - 10	560056	Telghana
5 - 10	560060	Hanumantwadi
5 - 10	560063	Gholapwadi
5 - 10	560076	Saundana
5 - 10	560080	Katkarwadi
11 - 20	559984	Sangaon
11 - 20	559985	Dighol Amba
11 - 20	559986	Tatborgaon

Appendix VII - Village Directory

List of villages according to the proportion of the scheduled castes and the scheduled tribes to the total population by ranges.

District: Bid(523)

CD Block: Ambejogai(0276)

A - Scheduled Castes

Range of scheduled castes population (Percentages)	Location code number	Name of village
1	2	3
11 - 20	559989	Rajewadi
11 - 20	559991	Kendrewadi
11 - 20	559992	Dhavadi
11 - 20	559993	Umrai
11 - 20	560000	Kumbephal
11 - 20	560004	Apegaon
11 - 20	560013	Yelda
11 - 20	560016	Sakud
11 - 20	560018	Shepwadi
11 - 20	560019	Dongar Pimpla
11 - 20	560020	Chanai
11 - 20	560023	Magarwadi
11 - 20	560030	Radi
11 - 20	560032	Dhanora Bk.
11 - 20	560034	Tadola
11 - 20	560035	Mudegaon
11 - 20	560039	Bardapur
11 - 20	560042	Hatola
11 - 20	560044	Talegaon -ghat
11 - 20	560045	Walewadi
11 - 20	560049	Pimpala Dhaiguda
11 - 20	560051	Bharaj
11 - 20	560052	Jawalgaon
11 - 20	560058	Malewadi
11 - 20	560059	Ghatnandur
11 - 20	560064	Chothewadi
11 - 20	560067	Wakdi
11 - 20	560069	Pattiwadgaon
11 - 20	560071	Somanwadi
11 - 20	560072	Nirpana
11 - 20	560081	Bhatanwadi
11 - 20	560086	Krushnanagar (N.V.)
21 - 30	559983	Kodari
21 - 30	559987	Sonwala
21 - 30	559996	Warapgaon
21 - 30	559999	Kolkanadi
21 - 30	560001	Nandadi
21 - 30	560002	Makegaon
21 - 30	560005	Kopra

Appendix VII - Village Directory

List of villages according to the proportion of the scheduled castes and the scheduled tribes to the total population by ranges.

District: Bid(523)

CD Block: Ambejogai(0276)

A - Scheduled Castes

Range of scheduled castes population (Percentages)	Location code number	Name of village
1	2	3
21 - 30	560006	Anjanpur
21 - 30	560007	Mamdapur (Patoda)
21 - 30	560008	Patoda
21 - 30	560009	Devla
21 - 30	560021	Morewadi
21 - 30	560022	Ambajogai (Rural)
21 - 30	560025	Satephal
21 - 30	560026	Waghala (Radi)
21 - 30	560027	Selu Amba
21 - 30	560028	Pokhari
21 - 30	560033	Akola
21 - 30	560041	Chandanwadi
21 - 30	560043	Pimpri
21 - 30	560046	Ambalwadi
21 - 30	560047	Girwli (Apet)
21 - 30	560048	Girwli (Bawne)
21 - 30	560050	Gitta
21 - 30	560053	Pus
21 - 30	560054	Talni
21 - 30	560061	Murambi
21 - 30	560065	Salunkwadi
21 - 30	560070	Babhalgaon
21 - 30	560073	Bagzari
21 - 30	560082	Ujani
31 - 40	559990	Bhawthana
31 - 40	559994	Lokhandi Sawargaon
31 - 40	560012	Mandva (pathan)
51 - 75	560036	Daithana Radi

Appendix VII - Village Directory

List of villages according to the proportion of the scheduled castes and the scheduled tribes to the total population by ranges.

District: Bid(523)

CD Block: Ashti(0266)

B - Scheduled Tribes

Range of scheduled tribes population (percentages)	Location code number	Name of village
1	2	3
Nil	558724	Shedgewadi
Nil	558731	Bandkhel
Nil	558734	Ambewadi
Nil	558747	Hivara
Nil	558750	Birangalwadi
Nil	558756	Morala
Nil	558757	Wanvevadi
Nil	558760	Patsara
Nil	558761	Khalatwadi
Nil	558762	Hatola
Nil	558763	Dhangarwadi
Nil	558767	Ralesangvi
Nil	558768	Ghata Pimpri
Nil	558771	Kolhewadi
Nil	558772	Kokrewadi
Nil	558776	Limbodi
Nil	558777	Latewadi
Nil	558778	Mahajanwadi
Nil	558781	Patan
Nil	558785	Darewadi
Nil	558786	Bavi
Nil	558787	Kohini
Nil	558791	Bhawarwadi
Nil	558792	Kinhi
Nil	558793	Wetalwadi
Nil	558794	Ganagewadi
Nil	558796	Sakat
Nil	558800	Sumbhewadi
Nil	558804	Nandur
Nil	558806	Lamantanda
Nil	558810	Kharadgavhan
Nil	558823	Pimpri Ghumri
Nil	558832	Saratewadgaon
Nil	558834	Rui Nalkol
Nil	558835	Nanda
Nil	558841	Pimpri Ashti
Nil	558850	Mangrul
Nil	558855	Pimpalsutti
Nil	558858	Desur

Appendix VII - Village Directory

List of villages according to the proportion of the scheduled castes and the scheduled tribes to the total population by ranges.

District: Bid(523)

CD Block: Ashti(0266)

B - Scheduled Tribes

Range of scheduled tribes population (percentages)	Location code number	Name of village
1	2	3
Nil	558859	Shekapur
Nil	558860	Chinchala
Nil	558867	Ambewadi
Nil	558869	Wanvewadi
Nil	558873	Karanji
Nil	558874	Hajipur
Nil	558877	Tavalwadi
Nil	558878	Solewadi
Nil	558879	Pandhari
Nil	558880	Karhewadgaon
Nil	558882	Chinchpur
Nil	558883	Gandhanwadi
Nil	558884	Bhatodi
Nil	558893	Balewadi
Less than 5	558721	Deulgaon Ghat
Less than 5	558723	Sawargaon Ghat
Less than 5	558725	Gangadevi
Less than 5	558729	Laman Tanda
Less than 5	558732	Kel
Less than 5	558733	Daulawadgaon
Less than 5	558735	Karkhel Kh.
Less than 5	558736	Gahukhel
Less than 5	558739	Deolali
Less than 5	558740	Kharkatwadi
Less than 5	558741	Mhasobachiwadi
Less than 5	558742	Underkhel
Less than 5	558743	Salewadgaon
Less than 5	558744	Ambhora
Less than 5	558746	Bhojewadi
Less than 5	558748	Pimparkhed
Less than 5	558749	Kumbharwadi
Less than 5	558752	Burudwadi
Less than 5	558753	Laman Tanda
Less than 5	558754	Pangra
Less than 5	558755	Mahinda
Less than 5	558758	Khadakwadi
Less than 5	558759	Nagtala
Less than 5	558764	Surudi
Less than 5	558765	Karkhel Bk.

Appendix VII - Village Directory

List of villages according to the proportion of the scheduled castes and the scheduled tribes to the total population by ranges.

District: Bid(523)

CD Block: Ashti(0266)

B - Scheduled Tribes

Range of scheduled tribes population (percentages)	Location code number	Name of village
1	2	3
Less than 5	558766	Wanjarwadi
Less than 5	558769	Pimpri Ghata
Less than 5	558774	Dongargan
Less than 5	558775	Devi Nimgaon
Less than 5	558779	Dhamangaon
Less than 5	558780	Khilad
Less than 5	558782	Sangvi Patan
Less than 5	558783	Doithan
Less than 5	558784	Kapsi
Less than 5	558788	Morewadi
Less than 5	558789	Kerul
Less than 5	558795	Beed-sangvi
Less than 5	558797	Loni
Less than 5	558799	Koyal
Less than 5	558801	Pimpla
Less than 5	558802	Dhangarwadi
Less than 5	558805	Waghluj
Less than 5	558808	Kumbhephal
Less than 5	558809	Khuntephal Pundi
Less than 5	558811	Thombal Sangvi
Less than 5	558812	Hatolan
Less than 5	558814	Parodi
Less than 5	558815	Borodi
Less than 5	558816	Solapurwadi
Less than 5	558817	Pundi
Less than 5	558818	Wahira
Less than 5	558819	Nimgaon Bodkha
Less than 5	558821	Pimpalgaon Dani
Less than 5	558824	Dhanora
Less than 5	558825	Chincholi
Less than 5	558826	Sablekhed
Less than 5	558827	Shirapur
Less than 5	558828	Kada
Less than 5	558831	Takali Amaya
Less than 5	558833	Anandwadi
Less than 5	558836	Nimgaon Chaubha
Less than 5	558838	Watanwadi
Less than 5	558840	Jalgaon
Less than 5	558842	Kelsangvi

Appendix VII - Village Directory

List of villages according to the proportion of the scheduled castes and the scheduled tribes to the total population by ranges.

District: Bid(523)

CD Block: Ashti(0266)

B - Scheduled Tribes

Range of scheduled tribes population (percentages)	Location code number	Name of village
1	2	3
Less than 5	558844	Fattewadgaon
Less than 5	558845	Kanadi Bk.
Less than 5	558846	Waki
Less than 5	558847	Shiral
Less than 5	558848	Imangaon
Less than 5	558849	Ruti
Less than 5	558852	Khanapur
Less than 5	558853	Hanumantgaon
Less than 5	558854	Daithan
Less than 5	558856	Hingni
Less than 5	558857	Belgaon
Less than 5	558861	Raghapur
Less than 5	558862	Kasari
Less than 5	558863	Shindewadi
Less than 5	558866	Kasewadi
Less than 5	558868	Pangulgavhan
Less than 5	558870	Matawali
Less than 5	558871	Karhewadi
Less than 5	558872	Bhaloni
Less than 5	558875	Pandhari
Less than 5	558876	Murshadpur
Less than 5	558881	Matkuli
Less than 5	558885	Ashta
Less than 5	558886	Andhale Wadi
Less than 5	558887	Jamgaon
Less than 5	558888	Devigavhan
Less than 5	558889	Walunj
Less than 5	558890	Takalsing
Less than 5	558891	Sangvi Ashti
Less than 5	558894	Khadkat
5 - 10	558720	Pimpalgaon Ghat
5 - 10	558727	Tagadkhel
5 - 10	558728	Aranvihira
5 - 10	558737	Laman Tanda
5 - 10	558745	Suleman Deola
5 - 10	558751	Hakewadi
5 - 10	558770	Dadegaon
5 - 10	558773	Mahadeowadi
5 - 10	558790	Shelarwadi

Appendix VII - Village Directory

List of villages according to the proportion of the scheduled castes and the scheduled tribes to the total population by ranges.

District: Bid(523)

CD Block: Ashti(0266)

B - Scheduled Tribes

Range of scheduled tribes population (percentages)	Location code number	Name of village
1	2	3
5 - 10	558798	Khuntephal
5 - 10	558807	Balewadi
5 - 10	558820	Ghongadewadi
5 - 10	558822	Kanadi Kh.
5 - 10	558829	Sheri Kh.
5 - 10	558830	Sheri Bk.
5 - 10	558837	Khakalwadi
5 - 10	558839	Mandva
5 - 10	558843	Dhirdi
5 - 10	558851	Chikhali
5 - 10	558864	Pandegavhan
5 - 10	558865	Bramhagaon
5 - 10	558892	Pargaon Jogeshwari
11 - 20	558719	Marathwadi
11 - 20	558722	Shedala
11 - 20	558726	Welturi
11 - 20	558730	Chinchewadi
11 - 20	558738	Lokhandwadi
11 - 20	558803	Kakadwadi
11 - 20	558813	Aurangpur

Appendix VII - Village Directory

List of villages according to the proportion of the scheduled castes and the scheduled tribes to the total population by ranges.

District: Bid(523)

CD Block: Patoda(0267)

B - Scheduled Tribes

Range of scheduled tribes population (percentages)	Location code number	Name of village
1	2	3
Nil	558896	Sakundwadi
Nil	558899	Sablewadi
Nil	558900	Daulatwadi
Nil	558903	Dagachiwadi
Nil	558904	Misalwadi
Nil	558908	Pawarwadi (Saradwadi)
Nil	558909	Chanderwadi
Nil	558910	Nivdunga
Nil	558911	Chikhali
Nil	558914	Sawargaon Ghat
Nil	558915	Khade Wasti
Nil	558916	Ambewadi
Nil	558917	Jirewadi
Nil	558919	Jadhavwadi
Nil	558920	Gholewadi
Nil	558924	Janyachiwadi
Nil	558926	Rautwadi
Nil	558927	Bhatewadi
Nil	558928	Malekarwadi
Nil	558929	Tupewadi
Nil	558930	Mandvewadi
Nil	558931	Bedarwadi
Nil	558934	Gandalwadi
Nil	558937	Jogdandwadi
Nil	558938	Gawalwadi
Nil	558939	Nageshwadi
Nil	558940	Kutewadi
Nil	558942	Wanewadi
Nil	558946	Dhangar Jaulka
Nil	558947	Chumbli
Nil	558948	Umber Vihira
Nil	558950	Gitewadi
Nil	558951	Kawadwadi
Nil	558954	Gandhanwadi
Nil	558955	Belewadi
Nil	558956	Mangewadi
Nil	558957	Sawargaon Sone
Nil	558960	Yewalwadi
Nil	558961	Nafarwadi

Appendix VII - Village Directory

List of villages according to the proportion of the scheduled castes and the scheduled tribes to the total population by ranges.

District: Bid(523)

CD Block: Patoda(0267)

B - Scheduled Tribes

Range of scheduled tribes population (percentages)	Location code number	Name of village
1	2	3
Nil	558962	Dhalewadi
Nil	558966	Bedukwadi
Nil	558969	Mahindrawadi
Nil	558970	Sagalewadi
Nil	558971	Tagarwadi
Nil	558972	Pimpalgaon Dhas
Nil	558976	Pithi
Nil	558978	Naigaon
Nil	558979	Bedarwadi
Nil	558981	Tirmalwadi
Nil	558984	Mahalpachiwadi
Nil	558985	Waghachawada
Nil	558986	Tale Pimpalgaon
Nil	558987	Karanjwan
Nil	558990	Bhaktache Gothe
Nil	558991	Ghatewadi
Nil	558997	Mengdewadi
Nil	558999	Vaijala
Nil	559000	Pachegaon
Less than 5	558897	Gandhanwadi
Less than 5	558898	Kotan
Less than 5	558901	Pandharwadi
Less than 5	558902	Chincholi
Less than 5	558905	Amalner
Less than 5	558906	Pimpalwandi
Less than 5	558912	Antapur
Less than 5	558913	Wahali
Less than 5	558918	Gayakwadwadi
Less than 5	558921	Dongerkinhi
Less than 5	558922	Kantalwadi
Less than 5	558923	Karegaon
Less than 5	558925	Nalwandi
Less than 5	558932	Kusalamb
Less than 5	558933	Suppa
Less than 5	558935	Lambharwadi
Less than 5	558936	Muggaon
Less than 5	558941	Parner
Less than 5	558943	Bhurewadi
Less than 5	558944	Sautada

Appendix VII - Village Directory

List of villages according to the proportion of the scheduled castes and the scheduled tribes to the total population by ranges.

District: Bid(523)

CD Block: Patoda(0267)

B - Scheduled Tribes

Range of scheduled tribes population (percentages)	Location code number	Name of village
1	2	3
Less than 5	558945	Yewalwadi
Less than 5	558949	Tamba Rajuri
Less than 5	558952	Mahasanghvi
Less than 5	558953	Patoda
Less than 5	558958	Saundana
Less than 5	558959	Sonegaon
Less than 5	558964	Anpatwadi
Less than 5	558965	Daskhed
Less than 5	558967	Manzari Ghat
Less than 5	558968	Pachangri
Less than 5	558973	Khadakwadi
Less than 5	558974	Kakadhira
Less than 5	558975	Ukhanda Pitti
Less than 5	558977	Nirgudi
Less than 5	558980	Domri
Less than 5	558983	Wadzari
Less than 5	558988	Therla
Less than 5	558989	Rohotwadi
Less than 5	558992	Ramwadi
Less than 5	558993	Bensur
Less than 5	558994	Jaulala
Less than 5	558995	Bhyala
Less than 5	558996	Waghira
Less than 5	558998	Vaidhyakinhi
5 - 10	558907	Dhoparwadi
5 - 10	558963	Pargaon Gumra
11 - 20	558982	Bhusanarwadi

Appendix VII - Village Directory

List of villages according to the proportion of the scheduled castes and the scheduled tribes to the total population by ranges.

District: Bid(523)

CD Block: Shirur (kasar)(0268)

B - Scheduled Tribes

Range of scheduled tribes population (percentages)	Location code number	Name of village
1	2	3
Nil	559005	Taradgavhan
Nil	559006	Shrungarwadi
Nil	559007	Anandwadi
Nil	559008	Narayanwadi
Nil	559012	Sawargaon Chakla
Nil	559013	Khamkarwadi
Nil	559014	Rale Sangavi
Nil	559015	Nimgaon Mayamba
Nil	559019	Bawi
Nil	559024	Mangewadi
Nil	559025	Shripatwadi
Nil	559027	Tembhurni
Nil	559028	Manur
Nil	559033	Loni
Nil	559034	Umbarmul
Nil	559035	Sheri
Nil	559038	Anandgaon
Nil	559039	Vighanwadi
Nil	559042	Gomalwada
Nil	559045	Pimpalyachiwadi
Nil	559046	Kholyachiwadi
Nil	559047	Sawaswadi
Nil	559051	Khopti
Nil	559052	Kharmatwadi
Nil	559053	Chahurwadi
Nil	559057	Jedhewadi
Nil	559058	Pangri
Nil	559060	Hajipur
Nil	559061	Markadwadi
Nil	559064	Gazipur
Nil	559065	Taradgavhan
Nil	559069	Khamba
Nil	559071	Limba
Nil	559072	Khalapuri
Nil	559074	Nagarewadi
Nil	559077	Hiversinga
Nil	559078	Aurangpur
Nil	559079	Shirapur Dhumal
Nil	559080	Anandwadi

Appendix VII - Village Directory

List of villages according to the proportion of the scheduled castes and the scheduled tribes to the total population by ranges.

District: Bid(523)

CD Block: Shirur (kasar)(0268)

B - Scheduled Tribes

Range of scheduled tribes population (percentages)	Location code number	Name of village
1	2	3
Nil	559081	Ghugewadi
Nil	559082	Dhangarwadi
Nil	559085	Dhisalewadi
Nil	559086	Dolamachiwadi
Nil	559087	Yewalwadi
Nil	559088	Vanjarwadi
Nil	559089	Takalwadi
Nil	559090	Baragwadi
Nil	559091	Rupewadi
Nil	559092	Malkachiwadi
Nil	559093	Bhanakwadi Kh.
Nil	559094	Hatkarwadi
Less than 5	559001	Ghogaspargaon
Less than 5	559002	Malegaon Chakla
Less than 5	559003	Motori
Less than 5	559004	Tintarwani
Less than 5	559010	Borgaon Chakla
Less than 5	559011	Ukhanda Chakla
Less than 5	559016	Nandewali
Less than 5	559017	Malewadi
Less than 5	559018	Bramhanath Yelamb
Less than 5	559020	Zapewadi
Less than 5	559021	Shirur
Less than 5	559022	Dahiwandi
Less than 5	559023	Warni
Less than 5	559026	Ghatshil Pargaon
Less than 5	559029	Jathawad
Less than 5	559030	Bahirwadi
Less than 5	559031	Badewadi
Less than 5	559032	Bargajwadi
Less than 5	559036	Kolwadi
Less than 5	559037	Kanhobachiwadi
Less than 5	559040	Rakshas Bhuwan
Less than 5	559041	Rupur
Less than 5	559043	Pimpalner
Less than 5	559044	Hingewadi
Less than 5	559049	Madmapuri
Less than 5	559050	Bhadkel
Less than 5	559054	Ukhalwadi

Appendix VII - Village Directory

List of villages according to the proportion of the scheduled castes and the scheduled tribes to the total population by ranges.

District: Bid(523)

CD Block: Shirur (kasar)(0268)

B - Scheduled Tribes

Range of scheduled tribes population (percentages)	Location code number	Name of village
1	2	3
Less than 5	559055	Morjalwadi
Less than 5	559056	Jatnandur
Less than 5	559059	Fulsangvi
Less than 5	559062	Kamleshwar Dhanora
Less than 5	559063	Shirapurgat
Less than 5	559066	Arvi
Less than 5	559068	Jamb
Less than 5	559073	Padali
Less than 5	559075	Tagadgaon
Less than 5	559076	Khokermoha
Less than 5	559083	Raimoha
Less than 5	559084	Sangalwadi
5 - 10	559009	Varangalwadi
5 - 10	559067	Dhokwad
5 - 10	559070	Paundul
11 - 20	559048	Wadali

Appendix VII - Village Directory

List of villages according to the proportion of the scheduled castes and the scheduled tribes to the total population by ranges.

District: Bid(523)

CD Block: Georai(0269)

B - Scheduled Tribes

Range of scheduled tribes population (percentages)	Location code number	Name of village
1	2	3
Nil	559097	Patharwala kh.
Nil	559103	Gaikwad Jalgaon
Nil	559107	Marotichiwadi
Nil	559109	Paulachiwadi
Nil	559110	Bramhgaon
Nil	559112	Ramnagar
Nil	559113	Kaudgaon
Nil	559131	Bhojgaon
Nil	559132	Bhat Antarwali
Nil	559133	Komalwadi
Nil	559135	Belgaon
Nil	559143	Gaundgaon
Nil	559145	Khopati
Nil	559151	Pandhari
Nil	559158	Antarwali Bk.
Nil	559168	Kathoda Tanda
Nil	559176	Surdi Bk.
Nil	559177	Golegaon Tanda
Nil	559181	KoltyeWadi
Nil	559182	Rohithal
Nil	559183	Rokda
Nil	559184	Kekat Pangri
Nil	559185	Ramunaiktanda
Nil	559186	Irlalnaik Tanda
Nil	559188	Bhatepuri
Nil	559190	Padulyachiwadi
Nil	559198	Lonala Tanda
Nil	559201	Kherda Bk.
Nil	559202	Malhivara
Nil	559203	Mudhapuri
Nil	559204	Ranmala
Nil	559209	Kajalyachi Wadi
Nil	559211	Jalgaon (majra)
Nil	559212	Sultanpur
Nil	559213	Bhend Kh.
Nil	559214	Bhend Bk.
Nil	559215	Bhend Takli
Nil	559216	Kambi Majara
Nil	559220	Malegaon Majra

Appendix VII - Village Directory

List of villages according to the proportion of the scheduled castes and the scheduled tribes to the total population by ranges.

District: Bid(523)

CD Block: Georai(0269)

B - Scheduled Tribes

Range of scheduled tribes population (percentages)	Location code number	Name of village
1	2	3
Nil	559221	Rameshwar
Nil	559222	Vahegaon amala
Nil	559226	Talvat Borgaon
Nil	559228	Damunaik Tanda
Nil	559229	Jayramnaik Tanda
Nil	559230	Vasatnagar
Nil	559231	Pimpalgaon Kanada
Nil	559234	Kopra
Nil	559238	Chikhali
Nil	559239	Sindkhed
Nil	559240	Manmodi
Nil	559242	Talewadi
Nil	559243	Shindewadi
Nil	559244	Ranjani
Nil	559246	Mirkala
Nil	559247	Mulukwadi
Nil	559248	Javaharwadi
Nil	559252	Gadewadi
Nil	559254	Sawargaon pokhari
Nil	559255	Bhadangwadi
Nil	559259	Barhanpur
Nil	559262	Khadki
Nil	559266	Takalgavhan tarf georai
Nil	559267	Kalwadi
Nil	559272	Ankota
Nil	559274	Simpegaon
Nil	559275	Itkur
Nil	559280	Adpimpri
Nil	559281	Ardhapimpri
Nil	559283	Chorpuri
Nil	559285	Hiwarwadi
Nil	559287	Shekta
Nil	559289	Jodwadi
Nil	559290	Saidapur
Nil	559291	Kajala
Less than 5	559095	Kuranpimpri
Less than 5	559096	Borgaon Bk.
Less than 5	559098	Guntegaon
Less than 5	559099	Patharwala Bk.

Appendix VII - Village Directory

List of villages according to the proportion of the scheduled castes and the scheduled tribes to the total population by ranges.

District: Bid(523)

CD Block: Georai(0269)

B - Scheduled Tribes

Range of scheduled tribes population (percentages)	Location code number	Name of village
1	2	3
Less than 5	559100	Gulaj
Less than 5	559101	Malegaon Bk.
Less than 5	559102	Malegaon Kh.
Less than 5	559104	Umapur
Less than 5	559105	Bori Pimpalgaon
Less than 5	559106	Mategaon
Less than 5	559108	Khalegaon
Less than 5	559111	Kumbhe Jalgaon
Less than 5	559114	Pimpla
Less than 5	559115	Takalewadi
Less than 5	559116	Surlegaon
Less than 5	559117	Panchaleshwar
Less than 5	559118	Rakshasabhuwan
Less than 5	559119	Mhalas Pimpalgaon
Less than 5	559120	Gangawadi
Less than 5	559121	Sawaleshwar
Less than 5	559123	Khamgaon
Less than 5	559124	Nagzari
Less than 5	559125	Agar Nandur
Less than 5	559127	Hingangaon
Less than 5	559128	Gondi Kh
Less than 5	559129	Dhondrai
Less than 5	559130	Talanewadi
Less than 5	559134	Deopimpri
Less than 5	559137	Bagpimpalgaon
Less than 5	559138	Kolher
Less than 5	559139	Kingaon
Less than 5	559140	Takadgaon
Less than 5	559141	Georai (Rural)
Less than 5	559142	Pandharwadi
Less than 5	559144	Rajpimpri
Less than 5	559146	Manyarwadi
Less than 5	559147	Govindwadi
Less than 5	559148	Katchincholi
Less than 5	559150	Mirgaon
Less than 5	559152	Bhogalgaon
Less than 5	559153	Borgaon Thadi
Less than 5	559154	Raheri
Less than 5	559155	Gangawadi

Appendix VII - Village Directory

List of villages according to the proportion of the scheduled castes and the scheduled tribes to the total population by ranges.

District: Bid(523)

CD Block: Georai(0269)

B - Scheduled Tribes

Range of scheduled tribes population (percentages)	Location code number	Name of village
1	2	3
Less than 5	559156	Talwada
Less than 5	559157	Poitanda
Less than 5	559159	Daithan
Less than 5	559160	Revki
Less than 5	559161	Deoki
Less than 5	559162	Lukhamasla
Less than 5	559163	Govindwadi
Less than 5	559165	Chavhanwadi
Less than 5	559167	Kathoda
Less than 5	559169	Manubai Jawala
Less than 5	559170	Rampuri
Less than 5	559171	Shripat antarwala
Less than 5	559172	Gopat Pimpalgaon
Less than 5	559173	Dhalegaon
Less than 5	559174	Tape Nimgaon
Less than 5	559175	Babultara
Less than 5	559178	Golegaon
Less than 5	559179	Belgudwadi
Less than 5	559180	Thakar Adgaon
Less than 5	559187	Sirala
Less than 5	559189	Sirasdevi
Less than 5	559191	Gaonkhor Tanda
Less than 5	559192	Jategaon
Less than 5	559193	Selu
Less than 5	559194	Selu Tanda
Less than 5	559195	Chopdyachiwadi
Less than 5	559196	Takalgavhan tarf talkhed
Less than 5	559197	Marfala
Less than 5	559199	Lonala
Less than 5	559200	Kherdawadi
Less than 5	559205	Khandvi
Less than 5	559207	Nipani jawalka
Less than 5	559208	Ardhmasla
Less than 5	559210	Rui
Less than 5	559217	Nandpur
Less than 5	559218	Sindphanachincholi
Less than 5	559219	Nandalgaon
Less than 5	559223	Amla
Less than 5	559224	Digrass

Appendix VII - Village Directory

List of villages according to the proportion of the scheduled castes and the scheduled tribes to the total population by ranges.

District: Bid(523)

CD Block: Georai(0269)

B - Scheduled Tribes

Range of scheduled tribes population (percentages)	Location code number	Name of village
1	2	3
Less than 5	559225	Dhanora
Less than 5	559227	Pachegaon
Less than 5	559232	Erandgaon
Less than 5	559235	Aurangpur Kukada
Less than 5	559236	Sushi
Less than 5	559241	Vadgaon Dhok
Less than 5	559245	Gadhi
Less than 5	559250	Sathewadi
Less than 5	559253	Pokhari
Less than 5	559256	Madalmohi
Less than 5	559257	Vanjarwadi
Less than 5	559258	Padalsingi
Less than 5	559260	Aher Vahegaon
Less than 5	559261	Kumbharwadi
Less than 5	559268	Sirasmarg
Less than 5	559269	Dimakhwadi
Less than 5	559270	Tartewadi
Less than 5	559271	Shahajanpur chakla
Less than 5	559273	Loladgaon
Less than 5	559276	Hirapur
Less than 5	559277	Takalgaon
Less than 5	559278	Mahar Takli
Less than 5	559279	Dhumeagaon
Less than 5	559282	Chaklamba
Less than 5	559286	Mahandula
Less than 5	559288	Tandala
5 - 10	559126	Sangam jalgaon
5 - 10	559149	Pangulgaon
5 - 10	559166	Rajapur
5 - 10	559237	Sushi Vadgaon
5 - 10	559251	Kolgaon
5 - 10	559263	Mankapur
5 - 10	559264	Dharwanta
5 - 10	559265	Ukhadpimpri
5 - 10	559284	Rasulabad
11 - 20	559164	Doiphod-wadi
11 - 20	559233	Irgaon

Appendix VII - Village Directory

List of villages according to the proportion of the scheduled castes and the scheduled tribes to the total population by ranges.

District: Bid(523)

CD Block: Manjlegaon(0270)

B - Scheduled Tribes

Range of scheduled tribes population (percentages)	Location code number	Name of village
1	2	3
Nil	559296	Gavhan thadi
Nil	559299	Kalegaon Thadi
Nil	559301	Fulsingnagar
Nil	559302	Honanaik Tanda
Nil	559305	Barbhai Tanda
Nil	559306	Pirubhai Tanda
Nil	559311	Shahapur Majara
Nil	559313	Kherda kh.
Nil	559315	Rampimpalgaon
Nil	559323	Dubba Majra
Nil	559325	Mahatpuri
Nil	559336	Depegaon
Nil	559338	Govindpur
Nil	559345	Dhanagarwadi (Paytalwadi)
Nil	559346	Malipargaon
Nil	559349	Somthana
Nil	559350	Adola
Nil	559355	Ramnagar Tanda
Nil	559357	Surumgaon
Nil	559360	Kharat Adgaon
Nil	559362	Nipani Takli
Nil	559363	Vasantnagar
Nil	559366	Maltanda
Nil	559367	Pimpri Kh.
Nil	559368	Khatgavhan
Nil	559371	Nandur
Nil	559372	Kedar Sangvi
Nil	559373	Devkheda
Nil	559377	Hinganwadi
Nil	559378	Dhorgaon
Nil	559383	Khanapur
Nil	559385	Lahamewadi
Nil	559386	Shindewadi

Appendix VII - Village Directory

List of villages according to the proportion of the scheduled castes and the scheduled tribes to the total population by ranges.

District: Bid(523)

CD Block: Manjlegaon(0270)

B - Scheduled Tribes

Range of scheduled tribes population (percentages)	Location code number	Name of village
1	2	3
Nil	559392	Anadwadi
Nil	559393	Sultanpur
Nil	559394	Takarwadi
Nil	559395	Lamanwadi
Nil	559401	Nathnagar Tanda
Nil	559402	Jivanapur
Nil	559404	Ekburjiwadi
Nil	559407	Belura
Less than 5	559292	Takarwan
Less than 5	559293	Shelgaon Thadi
Less than 5	559294	Ridhori
Less than 5	559295	Kaudgaon Thadi
Less than 5	559297	Hiwara Bk.
Less than 5	559298	Dubba Thadi
Less than 5	559300	Surdi Najik
Less than 5	559303	Pusphanagar
Less than 5	559304	Rajegaon
Less than 5	559307	Warola
Less than 5	559308	Shrungarwadi
Less than 5	559309	Jaykowadi
Less than 5	559310	Harki nimgaon
Less than 5	559312	Talkhed
Less than 5	559314	Jadid Jawala
Less than 5	559316	Sawargaon
Less than 5	559317	Mangrul
Less than 5	559324	Irla Majra
Less than 5	559326	Purshottampuri
Less than 5	559327	Jayakochiwadi
Less than 5	559328	Sadola
Less than 5	559329	Chhatra Borgaon
Less than 5	559330	Manjrath
Less than 5	559331	Sultanpur
Less than 5	559332	Waghora

Appendix VII - Village Directory

List of villages according to the proportion of the scheduled castes and the scheduled tribes to the total population by ranges.

District: Bid(523)

CD Block: Manjlegaon(0270)

B - Scheduled Tribes

Range of scheduled tribes population (percentages)	Location code number	Name of village
1	2	3
Less than 5	559333	Shahajanpur
Less than 5	559334	Govindwadi
Less than 5	559335	Kiti Adgaon
Less than 5	559337	Sandas Chincholi
Less than 5	559339	Lukhegaon
Less than 5	559340	Manur
Less than 5	559341	Manurwadi
Less than 5	559342	Bhatwadgaon
Less than 5	559343	Kesapuri
Less than 5	559344	Phule Pimpalgaon
Less than 5	559347	Abegaon
Less than 5	559348	Sarwar Pimpalgaon
Less than 5	559351	Gangamasla
Less than 5	559352	Mothiwadi
Less than 5	559354	Roshanpuri
Less than 5	559356	Chhotiwadi
Less than 5	559358	Gunjthadi
Less than 5	559361	Sonna Thadi
Less than 5	559364	Shuklatirth Nimgaon
Less than 5	559365	Mogra
Less than 5	559369	Chinchagavhan
Less than 5	559370	Shelapuri
Less than 5	559375	Pawarwadi
Less than 5	559376	Ghalatwadi
Less than 5	559379	Renapuri
Less than 5	559381	Punandgaon
Less than 5	559382	Bramhagaon
Less than 5	559384	Pathrud
Less than 5	559388	Laul
Less than 5	559389	Rajewadi
Less than 5	559390	Talewadi
Less than 5	559391	Nitrud
Less than 5	559396	Anandgaon

Appendix VII - Village Directory

List of villages according to the proportion of the scheduled castes and the scheduled tribes to the total population by ranges.

District: Bid(523)

CD Block: Manjlegaon(0270)

B - Scheduled Tribes

Range of scheduled tribes population (percentages)	Location code number	Name of village
1	2	3
Less than 5	559397	Godavari Tanda
Less than 5	559398	Longaon
Less than 5	559399	Kothrul
Less than 5	559400	Salegaon
Less than 5	559403	Simri Pargaon
Less than 5	559405	Umri Bk.
Less than 5	559406	Devla Kh.
Less than 5	559408	Alapur
Less than 5	559409	Nakhalgaon
Less than 5	559410	Pimpalgaon Nakhale
Less than 5	559411	Babhalgaon
Less than 5	559412	Shindewadi
Less than 5	559413	Dindrud
Less than 5	559414	Chopanwadi
Less than 5	559415	Wangi Bk.
Less than 5	559416	Khadewadi
5 - 10	559318	Phul Pimpalgaon
5 - 10	559319	Ekdara
5 - 10	559321	Telgaon Kh.
5 - 10	559353	Nagadagaon
5 - 10	559359	Shimpetakali
11 - 20	559322	Pungani

Appendix VII - Village Directory

List of villages according to the proportion of the scheduled castes and the scheduled tribes to the total population by ranges.

District: Bid(523)

CD Block: Wadwani(0271)

B - Scheduled Tribes

Range of scheduled tribes population (percentages)	Location code number	Name of village
1	2	3
Nil	559417	Kanhobachiwadi
Nil	559418	Rui Pimpla
Nil	559420	Khadki
Nil	559422	Tokewadi
Nil	559423	Dawargaon Bk.
Nil	559427	Harishchandra pimpri
Nil	559429	Salimba
Nil	559431	Kanhapur
Nil	559432	Mamla
Nil	559437	Sonnakhota
Nil	559444	Devgaon
Nil	559445	Laul No.2
Nil	559447	Khaparwadi
Nil	559450	Dhanora
Nil	559457	Hiwargavhan
Nil	559458	Bavi
Nil	559459	Lonwal
Nil	559461	Dhorwadi
Less than 5	559419	Pimpla Rui
Less than 5	559421	Devla Bk.
Less than 5	559424	Kaudgaon Bk.
Less than 5	559425	Devdhi
Less than 5	559426	Chinchwadgaon
Less than 5	559428	Pimparkhed
Less than 5	559430	Laxmipur
Less than 5	559433	Chinchoti
Less than 5	559434	Bahegavhan
Less than 5	559435	Wadvani
Less than 5	559436	Maujyachiwadi
Less than 5	559438	Chinchwan
Less than 5	559439	Kotharban
Less than 5	559440	Pimpaltakka
Less than 5	559441	Chikhhal Bid

Appendix VII - Village Directory

List of villages according to the proportion of the scheduled castes and the scheduled tribes to the total population by ranges.

District: Bid(523)

CD Block: Wadwani(0271)

B - Scheduled Tribes

Range of scheduled tribes population (percentages)	Location code number	Name of village
1	2	3
Less than 5	559443	Kadi wadgaon
Less than 5	559446	Pardi
Less than 5	559448	Mategaon
Less than 5	559449	Kende pimpri
Less than 5	559451	Chinchala
Less than 5	559452	Dukdegaon
Less than 5	559453	Tigaon
Less than 5	559454	Kuppa
Less than 5	559455	Pusra
Less than 5	559456	Morwad
Less than 5	559460	Upli
5 - 10	559442	Khalwat Nimgaon

Appendix VII - Village Directory

List of villages according to the proportion of the scheduled castes and the scheduled tribes to the total population by ranges.

District: Bid(523)

CD Block: Bid(0272)

B - Scheduled Tribes

Range of scheduled tribes population (percentages)	Location code number	Name of village
1	2	3
Nil	559462	Surdithot
Nil	559463	Nawabpur
Nil	559464	Bordevi
Nil	559466	Kesapuri
Nil	559468	Walipur
Nil	559469	Ambesawali
Nil	559471	Manyarwadi
Nil	559472	Ghat Jawala
Nil	559473	Mahinda
Nil	559474	Pokhari
Nil	559479	Karalwadi
Nil	559480	Nirmalwadi
Nil	559483	Bahadarpur
Nil	559486	Shahabajpur
Nil	559488	Awalpur
Nil	559492	Shahajanpur (Limba)
Nil	559494	Belura
Nil	559501	Wanjarwadi
Nil	559502	Katwatwadi
Nil	559506	Mengdewadi
Nil	559507	Jadhavawadi
Nil	559508	Pimpalwadi
Nil	559510	Kadamwadi
Nil	559513	Nagzari
Nil	559514	Suryachiwadi
Nil	559515	Deorayachiwadi
Nil	559518	Khamgaon
Nil	559519	Nandur (Haveli)
Nil	559524	Kambi
Nil	559530	Bhatsangvi
Nil	559531	Rakshas Bhuwan
Nil	559532	Rajkapur
Nil	559533	Waknathpur
Nil	559534	Barhanpur
Nil	559537	Ghosapuri
Nil	559538	Kumsi
Nil	559539	Saundana
Nil	559540	Khapar pangri
Nil	559542	Anandwadi

Appendix VII - Village Directory

List of villages according to the proportion of the scheduled castes and the scheduled tribes to the total population by ranges.

District: Bid(523)

CD Block: Bid(0272)

B - Scheduled Tribes

Range of scheduled tribes population (percentages)	Location code number	Name of village
1	2	3
Nil	559544	Belapuri
Nil	559545	Aher Nimgaon
Nil	559549	Kukadgaon
Nil	559550	Khundras
Nil	559556	Gunjala
Nil	559559	Gundha
Nil	559560	Shahajanpur (Loni)
Nil	559561	Sandarwan
Nil	559565	Muggaon
Nil	559566	Bedukwadi
Nil	559571	Mandav Jali
Nil	559573	Karchondi
Nil	559574	Dhangarwadi
Nil	559576	Karzani
Nil	559577	Ratnagiri
Nil	559578	Gawari
Nil	559580	Sasewadi
Nil	559582	Belgaon
Nil	559583	Pimparnai
Nil	559584	Somnathwadi
Nil	559585	Pokhari
Nil	559586	Mulukwadi
Nil	559588	Udandwadgaon
Nil	559589	Chaudaswadi
Nil	559590	Safepur
Nil	559591	Masewadi
Nil	559593	Mahajanwadi
Nil	559595	Wangaon
Nil	559599	Khandepargaon
Nil	559600	Ganpur
Nil	559602	Chincholi Mali
Nil	559608	Kathoda
Nil	559609	Waibatwadi
Nil	559612	Imampur
Nil	559619	Ganganathwadi
Nil	559620	Babhalwadi
Nil	559621	Belwadi
Nil	559622	Mhalasapur
Nil	559623	It

Appendix VII - Village Directory

List of villages according to the proportion of the scheduled castes and the scheduled tribes to the total population by ranges.

District: Bid(523)

CD Block: Bid(0272)

B - Scheduled Tribes

Range of scheduled tribes population (percentages)	Location code number	Name of village
1	2	3
Nil	559624	Umri
Nil	559625	Juj Gavhan
Nil	559627	Bramhagaon
Nil	559628	Mauj
Nil	559629	Babhal Khunta
Nil	559631	Maujwadi
Nil	559634	Gogalwadi
Nil	559637	Khadkighat
Nil	559639	Ghargaon
Nil	559641	Kanadi
Nil	559642	Sultanpur
Nil	559647	Lonighat
Nil	559648	Wadhavana
Nil	559649	Pimpalgaon Ghat
Nil	559650	Manewadi
Nil	559651	Ruigavhan
Nil	559652	Malewadi
Nil	559653	Hingani (BK)
Nil	559654	Kutewadi
Nil	559658	Chandani
Nil	559662	Karegavhan
Nil	559663	Sonpethwadi
Nil	559665	Kalsambar
Nil	559666	Mandavkhel
Nil	559667	Jaitalwadi
Nil	559669	Nivdungawadi
Nil	559670	Doiphodwadi
Nil	559672	Vaitagwadi
Nil	559673	Sawantwadi
Nil	559676	Tandalyachiwadi
Nil	559677	Dhavjyachiwadi
Nil	559679	Chakurwadi
Nil	559683	Kumbhari
Nil	559684	Sawargaon Ghat
Nil	559685	Satra
Nil	559686	Murshadpur(Ghat)
Less than 5	559465	Tadsonna
Less than 5	559467	Parbhani
Less than 5	559470	Mankurwadi

Appendix VII - Village Directory

List of villages according to the proportion of the scheduled castes and the scheduled tribes to the total population by ranges.

District: Bid(523)

CD Block: Bid(0272)

B - Scheduled Tribes

Range of scheduled tribes population (percentages)	Location code number	Name of village
1	2	3
Less than 5	559475	Ghat Sawli
Less than 5	559476	Bakarwadi
Less than 5	559477	Dhekan Moha
Less than 5	559478	Kalegaon Haveli
Less than 5	559481	Hiwara Phadi
Less than 5	559482	Sakshal Pimpri
Less than 5	559484	Tandulwadi (Bhill)
Less than 5	559485	Pargaon Siras
Less than 5	559487	Songaon
Less than 5	559489	Rudrapur
Less than 5	559490	Ketura
Less than 5	559491	Umradi Jahagir
Less than 5	559493	Ruilimba
Less than 5	559495	Rajuri Bk.(Navgan)
Less than 5	559496	Murshadpur (Rajuri)
Less than 5	559497	Limbarui
Less than 5	559498	Talegaon
Less than 5	559499	Kakadhira
Less than 5	559500	Tippatwadi
Less than 5	559503	Charahata
Less than 5	559504	Gaulwadi
Less than 5	559505	Palwan
Less than 5	559509	Bhalwani
Less than 5	559512	Patoda (Bel)
Less than 5	559516	Tandulwadi (Haveli)
Less than 5	559517	Aherchincholi
Less than 5	559520	Pargaon Japti
Less than 5	559521	Hingani (Haveli)
Less than 5	559522	Shahajanpur (Kamkheda)
Less than 5	559523	Kamkheda
Less than 5	559526	Malapuri
Less than 5	559527	Kinhipai
Less than 5	559528	Kurla
Less than 5	559529	Aurangpur
Less than 5	559535	Loladgaon
Less than 5	559536	Namalgaon
Less than 5	559541	Pimpargavhan
Less than 5	559543	Jirewadi
Less than 5	559547	Bahirwadi

Appendix VII - Village Directory

List of villages according to the proportion of the scheduled castes and the scheduled tribes to the total population by ranges.

District: Bid(523)

CD Block: Bid(0272)

B - Scheduled Tribes

Range of scheduled tribes population (percentages)	Location code number	Name of village
1	2	3
Less than 5	559548	Chavanwadi
Less than 5	559551	Adgaon
Less than 5	559552	Ramgaon
Less than 5	559553	Nathapur
Less than 5	559554	Ranjegaon
Less than 5	559555	Loni (Shahajanpur)
Less than 5	559557	Wadgaon Gundha
Less than 5	559558	Gundhewadi
Less than 5	559562	Limbarui (Devi)
Less than 5	559563	Pimpaladevi
Less than 5	559564	Pategaon
Less than 5	559567	Pimpalner
Less than 5	559568	Warwati
Less than 5	559569	Aher wadgaon
Less than 5	559570	Pali
Less than 5	559572	Manzari Haveli
Less than 5	559575	Kolwadi
Less than 5	559579	Manjar Sumba
Less than 5	559587	Morgaon
Less than 5	559592	Limba Ganesh
Less than 5	559596	Sakhare Borgaon
Less than 5	559598	Umrad (Khalsa)
Less than 5	559601	Atharwan Pimpri
Less than 5	559603	Dahiphal(chincholi)
Less than 5	559604	Rajuri Ghodka
Less than 5	559605	Aher Dhanora
Less than 5	559606	Pimpalgaon Mochi
Less than 5	559607	Shivni
Less than 5	559610	Kolharwadi
Less than 5	559611	Samnapur
Less than 5	559613	Wangi
Less than 5	559614	Bhavanwadi
Less than 5	559615	Nagpur Bk.
Less than 5	559616	Nagpur Kh.
Less than 5	559617	Mahalas Jawala
Less than 5	559618	Pimpalgaon (Majara)
Less than 5	559626	Nalwandi
Less than 5	559630	Jarud
Less than 5	559632	Borphadi

Appendix VII - Village Directory

List of villages according to the proportion of the scheduled castes and the scheduled tribes to the total population by ranges.

District: Bid(523)

CD Block: Bid(0272)

B - Scheduled Tribes

Range of scheduled tribes population (percentages)	Location code number	Name of village
1	2	3
Less than 5	559633	Anjanwati
Less than 5	559636	Tandulwadi Ghat
Less than 5	559638	Raulasgaon
Less than 5	559640	Golangri
Less than 5	559645	Devi Babhulgaon
Less than 5	559646	Chausala
Less than 5	559655	Hingani Kh.
Less than 5	559656	Jeba Pimpri
Less than 5	559659	Palsingan
Less than 5	559660	Anandwadi
Less than 5	559661	Bhandarwadi
Less than 5	559664	Wadgaon (Kalsambar)
Less than 5	559668	Sanapwadi
Less than 5	559671	Neknoor
Less than 5	559674	Yelambghat
Less than 5	559675	Khardewadi
Less than 5	559678	Pandharyachiwadi
Less than 5	559680	Balapur
Less than 5	559681	Andhapuri Ghat
Less than 5	559682	Ambil Wadgaon
Less than 5	559687	Pothra
5 - 10	559511	Belkhandi (Pa)
5 - 10	559525	Pendgaon
5 - 10	559546	Shidode
5 - 10	559581	Khandala
5 - 10	559594	Borkhed
5 - 10	559597	Wasanwadi
11 - 20	559643	Dhotra
11 - 20	559657	Chandegaon

Appendix VII - Village Directory

List of villages according to the proportion of the scheduled castes and the scheduled tribes to the total population by ranges.

District: Bid(523)

CD Block: Kaij(0273)

B - Scheduled Tribes

Range of scheduled tribes population (percentages)	Location code number	Name of village
1	2	3
Nil	559690	Narewadi
Nil	559691	Mundewadi
Nil	559693	Kelgaon
Nil	559695	Kalegaon Ghat
Nil	559699	Malewadi
Nil	559701	Gadalyachi Wadi
Nil	559704	Daradwadi
Nil	559705	Dhakanwadi
Nil	559714	Bhopala
Nil	559719	Ghatewadi
Nil	559720	Tukuchiwadi
Nil	559722	Nagzari (L)
Nil	559723	Kolhewadi
Nil	559725	Kashidwadi
Nil	559726	Gappewadi
Nil	559728	Andhle-Wadi
Nil	559729	Deogaon
Nil	559731	Jola
Nil	559732	Sarul
Nil	559747	Kasari
Nil	559750	Janegaon
Nil	559751	Bankaranja
Nil	559754	Kumbephal
Nil	559761	Sarukwadi
Nil	559763	Hadgaon
Nil	559766	Shelgaon Ganji
Nil	559767	Malegaon
Nil	559768	Sukli
Nil	559771	Undri
Nil	559772	Kekat Sarni
Nil	559773	Kalam Amba
Nil	559775	Kekanwadi
Nil	559776	Mulegaon

Appendix VII - Village Directory

List of villages according to the proportion of the scheduled castes and the scheduled tribes to the total population by ranges.

District: Bid(523)

CD Block: Kaij(0273)

B - Scheduled Tribes

Range of scheduled tribes population (percentages)	Location code number	Name of village
1	2	3
Nil	559779	Depewadgaon
Nil	559780	Palaskheda
Nil	559781	Ladegaon
Nil	559788	Satephalwadi
Nil	559795	Aurangpur
Nil	559801	Wakdi
Less than 5	559689	Waghebabhalgaon
Less than 5	559692	Ekurka
Less than 5	559694	Belgaon
Less than 5	559698	Naholi
Less than 5	559700	Dhotra
Less than 5	559703	Banegaon
Less than 5	559706	Nandurghat
Less than 5	559707	Pitthighat
Less than 5	559708	Shirurghat
Less than 5	559709	Rajegaon
Less than 5	559710	Daithana
Less than 5	559711	Borgaon Bk.
Less than 5	559712	Kaprewadi
Less than 5	559715	Dahifalwadmavli
Less than 5	559716	Pirachiwadi
Less than 5	559717	Gorwadi
Less than 5	559718	Kordewadi
Less than 5	559721	Jiwachiwadi
Less than 5	559724	Yewta
Less than 5	559727	Wida
Less than 5	559730	Sasura
Less than 5	559733	Sarni (Sangvi)
Less than 5	559734	Sangvi (s)
Less than 5	559735	Pimpalgawhan
Less than 5	559736	Shindhi
Less than 5	559737	Kothi
Less than 5	559738	Lavhari

Appendix VII - Village Directory

List of villages according to the proportion of the scheduled castes and the scheduled tribes to the total population by ranges.

District: Bid(523)

CD Block: Kaij(0273)

B - Scheduled Tribes

Range of scheduled tribes population (percentages)	Location code number	Name of village
1	2	3
Less than 5	559739	Umri
Less than 5	559740	Koregaon
Less than 5	559741	Massajog
Less than 5	559742	Arangaon
Less than 5	559743	Jadhav Jawala
Less than 5	559744	Tarnali
Less than 5	559745	Sabla
Less than 5	559746	Dharmala
Less than 5	559748	Tambwa
Less than 5	559749	Pisegaon
Less than 5	559752	Chandansawargaon
Less than 5	559753	Bhatumba
Less than 5	559756	Kandi Mali
Less than 5	559757	Takli
Less than 5	559758	Dongaon
Less than 5	559759	Shirpura
Less than 5	559760	Chincholi Mali
Less than 5	559762	Doka
Less than 5	559764	Salegaon
Less than 5	559769	Sonesangvi
Less than 5	559770	Surdi
Less than 5	559774	Adas
Less than 5	559777	Ladewadgaon
Less than 5	559778	Hol
Less than 5	559782	Jawalban
Less than 5	559783	Sarni {anandgaon}
Less than 5	559784	Anandgaon
Less than 5	559786	Gotegaon
Less than 5	559787	Motegaon
Less than 5	559789	Lakha
Less than 5	559790	Mangwadgaon
Less than 5	559791	Yusuf Wadgaon
Less than 5	559792	Pathra

Appendix VII - Village Directory

List of villages according to the proportion of the scheduled castes and the scheduled tribes to the total population by ranges.

District: Bid(523)

CD Block: Kaij(0273)

B - Scheduled Tribes

Range of scheduled tribes population (percentages)	Location code number	Name of village
1	2	3
Less than 5	559793	Paithan
Less than 5	559794	Sawleshwar
Less than 5	559796	Borisawargaon
Less than 5	559797	Kaudgaon
Less than 5	559798	Kandi Badan
Less than 5	559799	Bansarola
Less than 5	559800	Awagaon
Less than 5	559802	Anegaon
Less than 5	559804	Sadola
Less than 5	559805	Bhalgaon
Less than 5	559807	Naigaon
Less than 5	559809	Isthal
5 - 10	559696	Kewad
5 - 10	559697	Hanumant Pimpri
5 - 10	559702	Rameshwarwadi
5 - 10	559713	Warapgaon
5 - 10	559755	Dhakephal
5 - 10	559803	Bawchi
5 - 10	559806	Dhanegaon
5 - 10	559808	Saundana
11 - 20	559765	Bobdewadi
11 - 20	559785	Sonijawla

Appendix VII - Village Directory

List of villages according to the proportion of the scheduled castes and the scheduled tribes to the total population by ranges.

District: Bid(523)

CD Block: Dharur(0274)

B - Scheduled Tribes

Range of scheduled tribes population (percentages)	Location code number	Name of village
1	2	3
Nil	559810	Pahadi Dahifal
Nil	559816	Sangam
Nil	559817	Chatgaon
Nil	559818	Devdahiphal
Nil	559820	Jaitapur
Nil	559821	Devthana
Nil	559824	Kandewadi
Nil	559825	Bodakha
Nil	559830	Nimla
Nil	559831	Amla
Nil	559834	Wharkarwadi
Nil	559835	Surnarwadi
Nil	559836	Singanwadi
Nil	559837	Wagholi
Nil	559842	Gawandara
Nil	559849	Sonimoha
Nil	559850	Pimparwada
Nil	559851	Jaybhaychi Wadi
Nil	559852	Repewadi
Nil	559854	Aswala
Nil	559855	Gopalpur Lamantanda
Nil	559857	Ghagarwada
Nil	559860	Hasanabad
Nil	559861	Awargaon
Nil	559873	Mungi
Nil	559876	Kundi
Nil	559877	Aad-Hingani
Less than 5	559812	Chardari
Less than 5	559813	Telgaon Bk.
Less than 5	559814	Bhopa
Less than 5	559815	Kothimbirwadi
Less than 5	559819	Fakir Jawala
Less than 5	559822	Chikhali
Less than 5	559823	Kasari
Less than 5	559826	Kari
Less than 5	559829	Hingani kh
Less than 5	559832	Koyal
Less than 5	559833	Mohkhed
Less than 5	559838	Khodas

Appendix VII - Village Directory

List of villages according to the proportion of the scheduled castes and the scheduled tribes to the total population by ranges.

District: Bid(523)

CD Block: Dharur(0274)

B - Scheduled Tribes

Range of scheduled tribes population (percentages)	Location code number	Name of village
1	2	3
Less than 5	559839	Dunakwad
Less than 5	559841	Ambewadgaon
Less than 5	559843	Katewadi
Less than 5	559845	Chondi
Less than 5	559853	Anjandhav
Less than 5	559858	Dharur
Less than 5	559859	Maindwadi
Less than 5	559862	Tandalwadi
Less than 5	559864	Ganjpur
Less than 5	559865	Pangri
Less than 5	559866	Kolpimpri
Less than 5	559867	Rui Dharur
Less than 5	559868	Umarewadi
Less than 5	559869	Asardhav
Less than 5	559870	Morfali
Less than 5	559871	Mhatargaon
Less than 5	559872	Kannapur
Less than 5	559874	Sukli
Less than 5	559875	Khamgaon
5 - 10	559828	Hingani bk
5 - 10	559844	Bhogalwadi
5 - 10	559856	Aranwadi
5 - 10	559863	Chinchpur
11 - 20	559811	Pahadi Pargaon
11 - 20	559846	Jahagir Moha
31 - 40	559848	Choramba
41 - 50	559847	Thetegavhan
76 and above	559827	Kacharwadi

Appendix VII - Village Directory

List of villages according to the proportion of the scheduled castes and the scheduled tribes to the total population by ranges.

District: Bid(523)

CD Block: Parli(0275)

B - Scheduled Tribes

Range of scheduled tribes population (percentages)	Location code number	Name of village
1	2	3
Nil	559887	Shrikrushnanagar
Nil	559888	Shriramnagar
Nil	559891	Kharithanda
Nil	559894	Padali
Nil	559900	Kanadi
Nil	559905	Bodhegaon
Nil	559907	Sarfarajpur
Nil	559916	Malnathapur
Nil	559918	Waghala
Nil	559919	Gopalpur
Nil	559920	Malhivara
Nil	559921	Tadoli
Nil	559922	Wadkhel
Nil	559929	Bhadurwadi
Nil	559933	Aswalamba
Nil	559935	Wantaklitanda
Nil	559936	Daunapur
Nil	559939	Lonarwadi
Nil	559944	Indapwadi
Nil	559946	Dabi Tanda
Nil	559950	Vaijwadi
Nil	559952	Vasantnagar
Nil	559953	Darawati Tanda
Nil	559954	Malkapur
Nil	559956	Bhopla
Nil	559957	Devhada
Nil	559963	Kasarwadi
Nil	559966	Mandava (parli)
Nil	559967	Maralwadi
Nil	559968	Chandapur
Nil	559970	Lendwadi
Nil	559971	Indiranagar
Nil	559972	Maindwadi
Nil	559973	Doundwadi
Nil	559974	Helamb
Nil	559976	Daithana Ghat
Nil	559978	Nagdara
Nil	559979	Anandwadi
Nil	559980	Ladzari

Appendix VII - Village Directory

List of villages according to the proportion of the scheduled castes and the scheduled tribes to the total population by ranges.

District: Bid(523)

CD Block: Parli(0275)

B - Scheduled Tribes

Range of scheduled tribes population (percentages)	Location code number	Name of village
1	2	3
Nil	55982	Guttewadi
Less than 5	559878	Digras
Less than 5	559879	Pohner
Less than 5	559880	Telasmukh
Less than 5	559882	Ramewadi / Kasarwadi
Less than 5	559883	Jalgavhan
Less than 5	559884	Hiwara Govardhan
Less than 5	559885	Mamdapur
Less than 5	559886	Kaudgaon huda
Less than 5	559889	Pimpri Bk
Less than 5	559890	Govardhan
Less than 5	559893	Hasanabad
Less than 5	559895	Tapovan
Less than 5	559896	Aurangapur
Less than 5	559897	Takli Acharya
Less than 5	559898	Kaudgaon Ghoda
Less than 5	559899	Kaudgaon sabla
Less than 5	559901	Sirsala
Less than 5	559902	Karewadi
Less than 5	559903	Moha
Less than 5	559904	Kavalyachiwadi
Less than 5	559906	Gardewadi
Less than 5	559908	Waka
Less than 5	559909	Rewali
Less than 5	559910	Pimpalgaon(Gadhe)
Less than 5	559911	Nathra
Less than 5	559912	Injegaon
Less than 5	559913	Takli Deshmukh
Less than 5	559914	Sabdarabad
Less than 5	559915	Selu
Less than 5	559917	Bhilegaon
Less than 5	559923	Parchundi
Less than 5	559924	Pangri
Less than 5	559925	Kauthali
Less than 5	559926	Kauthali Tanda
Less than 5	559927	Limbuta
Less than 5	559928	Nagapur
Less than 5	559930	Mandekhel
Less than 5	559931	Nagpimpri

Appendix VII - Village Directory

List of villages according to the proportion of the scheduled castes and the scheduled tribes to the total population by ranges.

District: Bid(523)

CD Block: Parli(0275)

B - Scheduled Tribes

Range of scheduled tribes population (percentages)	Location code number	Name of village
1	2	3
Less than 5	559932	Sonhivra
Less than 5	559937	Talegaon (parli)
Less than 5	559938	Belamba
Less than 5	559940	Dautpur
Less than 5	559941	Sangam
Less than 5	559942	Wagbet
Less than 5	559943	Tokwadi
Less than 5	559945	Dabi
Less than 5	559947	Jirewadi
Less than 5	559948	Jalalpur
Less than 5	559949	Bramhawadi
Less than 5	559951	Parli (rural)
Less than 5	559958	Selu-parali
Less than 5	559959	Loni
Less than 5	559960	Wadgaon Dadahari
Less than 5	559961	Dagadwadi
Less than 5	559962	Mirwat
Less than 5	559964	Nandnaj
Less than 5	559965	Saradgaon
Less than 5	559969	Nandagaul
Less than 5	559975	Khodwa Sawargaon
Less than 5	559977	Halamb
Less than 5	559981	Dharmapuri
5 - 10	559881	Borkhed
5 - 10	559892	Jaygaon
5 - 10	559955	Kanherwadi
11 - 20	559934	Wantakli

Appendix VII - Village Directory

List of villages according to the proportion of the scheduled castes and the scheduled tribes to the total population by ranges.

District: Bid(523)

CD Block: Ambejogai(0276)

B - Scheduled Tribes

Range of scheduled tribes population (percentages)	Location code number	Name of village
1	2	3
Nil	559984	Sangaon
Nil	559986	Tatborgaon
Nil	559988	Chichkhandi
Nil	559989	Rajewadi
Nil	559992	Dhavadi
Nil	559993	Umrai
Nil	559994	Lokhandi Sawargaon
Nil	559995	Shripatraiwadi
Nil	559997	Hiwara Kh
Nil	559999	Kolkanadi
Nil	560000	Kumbephal
Nil	560011	Mamdapur (parli)
Nil	560012	Mandva (pathan)
Nil	560015	Laman Tanda
Nil	560016	Sakud
Nil	560017	Warwati
Nil	560023	Magarwadi
Nil	560025	Satephal
Nil	560029	Saygaon
Nil	560031	Radi Tanda (N.V.)
Nil	560035	Mudegaon
Nil	560036	Daithana Radi
Nil	560037	Sugaon
Nil	560043	Pimpri
Nil	560045	Walewadi
Nil	560046	Ambalwadi
Nil	560052	Jawalgaon
Nil	560057	Ambaltek
Nil	560060	Hanumantwadi
Nil	560062	Nawabwadi
Nil	560063	Gholapwadi
Nil	560064	Chothewadi
Nil	560065	Salunkwadi
Nil	560066	Chopanwadi
Nil	560067	Wakdi
Nil	560068	Murti
Nil	560070	Babhalgaon
Nil	560071	Somanwadi
Nil	560072	Nirpana

Appendix VII - Village Directory

List of villages according to the proportion of the scheduled castes and the scheduled tribes to the total population by ranges.

District: Bid(523)

CD Block: Ambejogai(0276)

B - Scheduled Tribes

Range of scheduled tribes population (percentages)	Location code number	Name of village
1	2	3
Nil	560073	Bagzari
Nil	560074	Kusalwadi
Nil	560075	Khapartone
Nil	560076	Saundana
Nil	560078	Daradwadi
Nil	560079	Jodwadi
Nil	560081	Bhatanwadi
Nil	560083	Dhaswadi
Nil	560084	Dagadwadi (N.V.)
Nil	560085	Multan Tanda (N.V.)
Nil	560086	Krushnanagar (N.V.)
Nil	560087	Waghalwadi (N.V.)
Nil	645607	Dastagirwadi (N.V.)
Less than 5	559983	Kodari
Less than 5	559985	Dighol Amba
Less than 5	559987	Sonwala
Less than 5	559990	Bhawthana
Less than 5	559991	Kendrewadi
Less than 5	559996	Warapgaon
Less than 5	559998	Somnath Borgaon
Less than 5	560001	Nandadi
Less than 5	560002	Makegaon
Less than 5	560003	Dhanora
Less than 5	560004	Apegaon
Less than 5	560005	Kopra
Less than 5	560006	Anjanpur
Less than 5	560007	Mamdapur (Patoda)
Less than 5	560008	Patoda
Less than 5	560013	Yelda
Less than 5	560014	Kuranwadi
Less than 5	560018	Shepwadi
Less than 5	560019	Dongar Pimpla
Less than 5	560020	Chanai
Less than 5	560021	Morewadi
Less than 5	560022	Ambajogai (Rural)
Less than 5	560024	Jogaiwadi
Less than 5	560026	Waghala (Radi)
Less than 5	560027	Selu Amba
Less than 5	560028	Pokhari

Appendix VII - Village Directory

List of villages according to the proportion of the scheduled castes and the scheduled tribes to the total population by ranges.

District: Bid(523)

CD Block: Ambejogai(0276)

B - Scheduled Tribes

Range of scheduled tribes population (percentages)	Location code number	Name of village
1	2	3
Less than 5	560030	Radi
Less than 5	560032	Dhanora Bk.
Less than 5	560033	Akola
Less than 5	560034	Tadola
Less than 5	560038	Nandgaon
Less than 5	560039	Bardapur
Less than 5	560040	Limbgaon
Less than 5	560041	Chandanwadi
Less than 5	560042	Hatola
Less than 5	560044	Talegaon -ghat
Less than 5	560047	Girwli (Apet)
Less than 5	560048	Girwli (Bawne)
Less than 5	560049	Pimpala Dhaiguda
Less than 5	560050	Gitta
Less than 5	560051	Bharaj
Less than 5	560053	Pus
Less than 5	560054	Talni
Less than 5	560055	Dattapur
Less than 5	560056	Telghana
Less than 5	560058	Malewadi
Less than 5	560059	Ghatnandur
Less than 5	560061	Murambi
Less than 5	560069	Pattiwadgaon
Less than 5	560077	Murkutwadi
Less than 5	560080	Katkarwadi
Less than 5	560082	Ujani
5 - 10	560009	Devla
5 - 10	560010	Rakshaswadi

Appendix VIII - Village Directory

Number of villages under each Gram Panchayat (C.D. block wise)

Name of the District: Bid (523)

Name of the C.D. block: Ashti (0266)

Sl. No.	Name of gram panchayat and location code number	Area of gram panchayat in hectare	Number of villages with location code numbers			Number of households	Total population	Total Scheduled Castes population	Total Scheduled Tribes population
			Number	Location code numbers	Name of Village				
1	2	3	4	5	6	7	8	9	10
1	Ambhora (171142)	1652.50	1	558744	Ambhora	380	1623	52	2
2	Aranvihira (171143)	2162.18	1	558727	Tagadkhel	133	641	4	40
			2	558728	Aranvihira	156	802	41	69
			3	558737	Laman Tanda	38	230	0	22
			4	558806	Lamantanda	139	705	0	0
3	Ashta (Hn) (171144)	1474.31	1	558883	Gandhanwadi	104	447	7	0
			2	558885	Ashta	683	3707	492	14
4	Bandkhel (171145)	703.00	1	558731	Bandkhel	228	962	79	0
5	Beed Sangavi (171146)	5003.00	1	558794	Ganagewadi	129	569	0	0
			2	558795	Beed-sangvi	609	2908	285	136
6	Bhalwani (171147)	416.00	1	558872	Bhaloni	177	783	247	1
7	Bhatodi (171148)	502.91	1	558884	Bhatodi	129	512	66	0
8	Borudi (171149)	901.00	1	558815	Borodi	192	812	57	2
9	Chinchala (171150)	832.85	1	558860	Chinchala	188	850	21	0
			2	558861	Raghapur	57	262	0	8
10	Chikhali (171151)	954.95	1	558851	Chikhali	559	2516	437	197
11	Chinchpur (171152)	716.21	1	558882	Chinchpur	283	1393	224	0
12	Dadegaon (171153)	2603.99	1	558770	Dadegaon	629	2846	248	220
			2	558771	Kolhewadi	95	471	0	0
			3	558772	Kokrewadi	91	523	0	0
			4	558773	Mahadeowadi	113	562	0	30
13	Daulawadgaon (171154)	1831.19	1	558733	Daulawadgaon	721	3439	236	32
14	Deolali (171155)	2907.47	1	558738	Lokhandwadi	93	460	10	73
			2	558739	Deolali	472	2301	197	33
			3	558740	Kharkatwadi	68	334	0	2
15	Deulgaon Ghat (171156)	2053.33	1	558721	Deulgaon Ghat	407	1843	201	27
			2	558730	Chinchewadi	71	462	0	55
16	Devinimgaon (171157)	1605.00	1	558775	Devi Nimgaon	640	2756	184	28
17	Dhamangaon (171158)	5166.00	1	558750	Birangalwadi	56	279	0	0
			2	558751	Hakewadi	119	652	0	42
			3	558752	Burudwadi	62	260	0	10
			4	558766	Wanjarwadi	128	686	0	24
			5	558767	Ralesangvi	33	181	0	0
			6	558777	Latewadi	55	277	0	0
			7	558778	Mahajanwadi	63	337	0	0
			8	558779	Dhamangaon	1161	5120	352	92
18	Dhanora (171159)	895.49	1	558824	Dhanora	779	3257	361	37
19	Dhirdi (171160)	394.52	1	558843	Dhirdi	148	651	41	65
20	Dongargan (171161)	1813.00	1	558774	Dongargan	655	2880	231	20

Appendix VIII - Village Directory

Number of villages under each Gram Panchayat (C.D. block wise)

Name of the District: Bid (523)

Name of the C.D. block: Ashti (0266)

Sl. No.	Name of gram panchayat and location code number	Area of gram panchayat in hectare	Number of villages with location code numbers			Number of households	Total population	Total Scheduled Castes population	Total Scheduled Tribes population
			Number	Location code numbers	Name of Village				
1	2	3	4	5	6	7	8	9	10
21	Fattewadgaon (171162)	731.66	1	558844	Fattewadgaon	238	968	113	7
22	Gangadevi (171163)	369.00	1	558725	Gangadevi	216	1023	64	50
23	Ghat Pimpri (171164)	562.25	1	558768	Ghata Pimpri	300	1189	66	0
24	Gahukhel (171165)	1611.33	1	558729	Laman Tanda	76	383	0	14
			2	558736	Gahukhel	351	1521	149	39
			3	558741	Mhasobachiwadi	173	909	27	1
25	Hajipur (171166)	523.39	1	558874	Hajipur	151	785	117	0
26	Hanumantgaon (171167)	1265.23	1	558848	Imangaon	117	550	171	8
			2	558853	Hanumantgaon	154	741	168	30
27	Hatolan (171168)	570.33	1	558812	Hatolan	146	603	50	7
			2	558813	Aurangpur	59	258	0	29
28	Hingani (171169)	675.00	1	558856	Hingni	376	1494	194	10
29	Hiwra (171170)	2068.00	1	558746	Bhojewadi	138	692	0	2
			2	558747	Hivara	404	1734	222	0
30	Jamgaon (171171)	1912.39	1	558887	Jamgaon	517	2640	385	9
			2	558888	Devigavhan	97	484	178	1
31	Kada (171172)	2610.00	1	558828	Kada	2832	12605	1633	127
32	Karanji (171173)	655.59	1	558873	Karanji	142	575	56	0
33	Karhewadgaon (171174)	719.16	1	558880	Karhewadgaon	254	1452	226	0
34	Karkhel (Bk) (171175)	1050.40	1	558753	Laman Tanda	72	318	0	3
			2	558765	Karkhel Bk.	168	718	87	11
35	Kasari (171176)	1520.08	1	558862	Kasari	187	825	77	34
			2	558863	Shindewadi	157	686	20	4
			3	558876	Murshadpur	1232	5658	557	44
36	Kel (171177)	558.00	1	558732	Kel	194	1004	176	16
37	Kelsangavi (171178)	868.14	1	558842	Kelsangvi	341	1410	177	30
38	Khadkat (171179)	1486.63	1	558894	Khadkat	613	2847	527	73
39	Kharadgavan (171180)	477.91	1	558810	Kharadgavhan	116	617	138	0
40	Matkuli (171181)	1410.00	1	558881	Matkuli	446	2086	251	2
41	Morala (171182)	5132.95	1	558756	Morala	136	600	142	0
			2	558758	Khadakwadi	136	397	6	6
			3	558759	Nagtala	261	1098	38	8
			4	558869	Wanvewadi	120	728	36	0
42	Nanda (171183)	502.44	1	558835	Nanda	147	608	47	0
43	Mangrool (171184)	1040.82	1	558850	Mangrul	334	1340	193	0
			2	558852	Khanapur	124	545	81	9
44	Nimgaon Choba (171185)	932.00	1	558836	Nimgaon Chaubha	612	2631	327	74
45	Pangulgavan (171186)	585.14	1	558868	Pangulgavhan	238	1313	109	2
46	Pargaon (Jo) (171187)	2722.00	1	558892	Pargaon Jogeshwari	651	2955	415	182

Appendix VIII - Village Directory

Number of villages under each Gram Panchayat (C.D. block wise)

Name of the District: Bid (523)

Name of the C.D. block: Ashti (0266)

Sl. No.	Name of gram panchayat and location code number	Area of gram panchayat in hectare	Number of villages with location code numbers			Number of households	Total population	Total Scheduled Castes population	Total Scheduled Tribes population
			Number	Location code numbers	Name of Village				
1	2	3	4	5	6	7	8	9	10
			2	558893	Balewadi	187	894	0	0
47	Parodi (171188)	505.44	1	558814	Parodi	277	1128	89	39
48	Pimpalgaon Ghat (171189)	2101.00	1	558719	Marathwadi	242	1489	8	216
			2	558720	Pimpalgaon Ghat	187	927	220	93
49	Pimpri (Ashti) (171190)	1098.56	1	558841	Pimpri Ashti	270	1160	139	0
			2	558849	Ruti	75	352	24	9
50	Pimparkhed (171191)	1510.63	1	558748	Pimparkhed	320	1272	199	59
			2	558749	Kumbharwadi	100	452	7	4
51	Pokhari (171192)	401.54	1	558886	Andhale Wadi	96	510	11	15
52	Saratewadgaon (171193)	740.21	1	558832	Saratewadgaon	240	1134	126	0
			2	558833	Anandwadi	131	607	11	16
53	Sangvi (Ashti) (171194)	793.00	1	558891	Sangvi Ashti	337	1394	306	20
54	Sawargaon Ghat (171195)	1723.91	1	558723	Sawargaon Ghat	449	2046	292	93
			2	558724	Shedgewadi	89	478	0	0
55	Shekapur (171196)	650.00	1	558859	Shekapur	221	1125	82	0
56	Sheri (Bk) (171197)	1015.93	1	558830	Sheri Bk.	480	2144	378	171
			2	558837	Khakalwadi	149	600	0	39
57	Sheri (Kh) (171198)	524.86	1	558829	Sheri Kh.	327	1481	86	100
58	Shiral (171199)	1842.18	1	558847	Shiral	765	3294	430	79
59	Suleman Deola (171200)	1086.10	1	558745	Suleman Deola	404	1568	132	86
60	Surdi (171201)	1580.87	1	558764	Surudi	423	2275	288	103
61	Takalsing (171202)	1635.27	1	558890	Takalsing	632	2753	649	6
62	Tawalwadi (171203)	900.82	1	558877	Tawalwadi	218	1206	52	0
			2	558878	Solewadi	193	910	82	0
63	Undarkhel (171204)	858.01	1	558742	Underkhel	170	699	68	22
64	Wahira (171205)	2143.00	1	558818	Wahira	369	1568	144	2
65	Walunj (171206)	941.37	1	558889	Walunj	432	1722	191	30
66	Welturi (171207)	1161.00	1	558726	Welturi	180	647	115	108
67	Ashti (237022)	285.98	1	558864	Pandegavhan	36	174	0	16
68	Balewadi (237023)	562.00	1	558807	Balewadi	180	842	109	79
69	Bawi (237024)	1150.12	1	558785	Darewadi	16	74	0	0
			2	558786	Bavi	317	1332	100	0
70	Belgaon (237025)	1357.74	1	558857	Belgaon	414	1599	140	1
71	Brhamgaon (237026)	1930.20	1	558734	Ambewadi	95	530	0	0
			2	558865	Bramhagaon	411	2130	244	161
			3	558866	Kasewadi	96	593	0	14
72	Chincholi (237027)	735.06	1	558825	Chincholi	225	913	96	7
73	Daithana (237028)	2305.85	1	558846	Waki	238	1161	191	55
			2	558854	Daithan	198	938	264	2

Appendix VIII - Village Directory

Number of villages under each Gram Panchayat (C.D. block wise)

Name of the District: Bid (523)

Name of the C.D. block: Ashti (0266)

Sl. No.	Name of gram panchayat and location code number	Area of gram panchayat in hectare	Number of villages with location code numbers			Number of households	Total population	Total Scheduled Castes population	Total Scheduled Tribes population
			Number	Location code numbers	Name of Village				
1	2	3	4	5	6	7	8	9	10
			3	558855	Pimpalsutti	33	159	59	0
74	Desur (237029)	831.00	1	558858	Desur	270	1339	352	0
75	Dhangarwadi (237030)	328.00	1	558802	Dhangarwadi	111	523	0	3
76	Dhangarwadi (237031)	328.00	1	558763	Dhangarwadi	111	453	0	0
77	Thombalsangvi (237032)	733.38	1	558811	Thombal Sangvi	182	802	61	10
78	Doithan (237033)	1224.00	1	558783	Doithan	288	1177	110	8
79	Ghongadewadi (237034)	905.00	1	558820	Ghongadewadi	182	830	12	55
80	Jalgaon (237035)	638.99	1	558840	Jalgaon	423	2052	266	7
81	Kanadi (Bk) (237036)	966.07	1	558845	Kanadi Bk.	375	1783	219	42
82	Kanadi (Kh) (237037)	295.40	1	558822	Kanadi Kh.	195	808	114	84
83	Kapsi (237038)	994.00	1	558784	Kapsi	190	827	48	3
84	Karhewadi (237039)	642.16	1	558871	Karhewadi	249	1454	152	6
85	Karkhel (Kh) (237040)	1208.55	1	558735	Karkhel Kh.	314	1556	70	5
86	Kerul (237041)	2143.53	1	558788	Morewadi	131	591	0	3
			2	558789	Kerul	537	2610	417	10
			3	558790	Shelarwadi	162	791	0	77
87	Khilad (237042)	911.00	1	558780	Khilad	553	2482	188	21
88	Khuntephal (237043)	1011.35	1	558809	Khuntephal Pundi	259	1114	122	53
89	Khuntephal (237044)	422.75	1	558798	Khuntephal	158	792	84	62
90	Kinhi (237045)	2937.16	1	558791	Bhawarwadi	169	733	0	0
			2	558792	Kinhi	254	1026	120	0
			3	558793	Wetalwadi	112	469	0	0
91	Kohini (237046)	566.14	1	558781	Patan	147	694	58	0
			2	558787	Kohini	170	742	139	0
92	Koyal (237047)	1114.04	1	558799	Koyal	302	1366	83	45
93	Kumbephal (237048)	697.54	1	558808	Kumbhephal	164	655	16	4
94	Limbodi (237050)	321.61	1	558776	Limbodi	249	1255	13	0
95	Loni (Sd) (237051)	3066.20	1	558797	Loni	847	4084	250	123
96	Mahinda (237052)	1406.00	1	558755	Mahinda	371	1963	159	8
97	Mandwa (237053)	1018.00	1	558839	Mandva	410	1561	232	141
98	Matawali (237054)	1834.63	1	558757	Wanvevadi	190	774	6	0
			2	558870	Matawali	310	1526	150	1
99	Nimgaon Bodka (237055)	679.62	1	558819	Nimgaon Bodkha	163	733	23	10
100	Pandhari (237056)	1967.25	1	558875	Pandhari	506	2536	207	21
			2	558879	Pandhari	295	1333	69	0
101	Pangara (237057)	856.58	1	558754	Pangra	222	1034	55	33
102	Patsara (237058)	938.76	1	558760	Patsara	366	1895	142	0
103	Pimpalgaon Dani (237059)	727.40	1	558821	Pimpalgaon Dani	215	871	87	12
104	Pimpla (237060)	2537.88	1	558801	Pimpla	601	2673	527	69

Appendix VIII - Village Directory

Number of villages under each Gram Panchayat (C.D. block wise)

Name of the District: Bid (523)

Name of the C.D. block: Ashti (0266)

Sl. No.	Name of gram panchayat and location code number	Area of gram panchayat in hectare	Number of villages with location code numbers			Number of households	Total population	Total Scheduled Castes population	Total Scheduled Tribes population
			Number	Location code numbers	Name of Village				
1	2	3	4	5	6	7	8	9	10
			2	558803	Kakadwadi	67	297	0	43
105	Pimpri (Ghata) (237061)	812.79	1	558769	Pimpri Ghata	308	1286	162	14
106	Pimpri (Ghumri) (237062)	1435.86	1	558823	Pimpri Ghumri	403	2019	168	0
107	Pundi (237063)	750.40	1	558817	Pundi	296	1278	85	11
108	Rui (Nalkol) (237064)	847.44	1	558834	Rui Nalkol	463	2026	138	0
109	Sabalkhed (237065)	918.06	1	558826	Sablekhed	408	1957	322	38
110	Sakat (237066)	534.06	1	558796	Sakat	199	925	110	0
111	Sangvi (Patan) (237067)	1474.00	1	558782	Sangvi Patan	421	1828	264	9
112	Shedala (237068)	1099.86	1	558722	Shedala	278	1201	86	201
113	Shirapur (237069)	1028.97	1	558827	Shirapur	416	1833	137	51
114	Solapurwadi (237070)	638.00	1	558816	Solapurwadi	194	825	47	9
115	Sumbewadi (237071)	572.38	1	558800	Sumbhewadi	123	541	0	0
116	Takali (Amiya) (237072)	1196.55	1	558831	Takali Amaya	497	2447	172	27
117	Watanwadi (237073)	597.82	1	558838	Watanwadi	204	960	88	14
118	Hatola (237074)	1231.30	1	558761	Khalatwadi	72	283	0	0
			2	558762	Hatola	343	1512	100	0
119	Waghluj (237075)	681.50	1	558805	Waghluj	304	1424	144	1
120	Nandur (237076)	1432.78	1	558804	Nandur	375	1794	139	0
121	Salewadgaon (237077)	2331.01	1	558743	Salewadgaon	303	1425	121	5
			2	558867	Ambewadi	56	298	0	0
C.D. Block Ashti (0266) Rural Total						50574	231635	23462	5097
122	Ashti (237022)	2565.00	1	558895	Ashti (CT)	2538	11972	1376	134
C.D. Block Ashti (0266) Urban Total						2538	11972	1376	134

Appendix VIII - Village Directory

Number of villages under each Gram Panchayat (C.D. block wise)

Name of the District: Bid (523)

Name of the C.D. block: Patoda (0267)

Sl. No.	Name of gram panchayat and location code number	Area of gram panchayat in hectare	Number of villages with location code numbers			Number of households	Total population	Total Scheduled Castes population	Total Scheduled Tribes population
			Number	Location code numbers	Name of Village				
1	2	3	4	5	6	7	8	9	10
1	Amalner (171810)	1678.38	1	558900	Daulatwadi	64	311	0	0
			2	558903	Dagachiwadi	97	439	0	0
			3	558904	Misalwadi	82	446	0	0
			4	558905	Amalner	757	3579	352	140
2	Anpatwadi (171811)	560.00	1	558964	Anpatwadi	240	1204	14	3
3	Antapur (171812)	523.53	1	558912	Antapur	151	748	118	11
4	Bedarwadi (171813)	0.00	1	558931	Bedarwadi	79	380	0	0
5	Bensur (171814)	1568.31	1	558991	Ghatewadi	54	313	0	0
			2	558992	Ramwadi	72	261	11	5
			3	558993	Bensur	215	1108	157	35
6	Bhayala (171815)	911.55	1	558995	Bhyala	418	1933	133	2
7	Chikhali (171816)	829.01	1	558911	Chikhali	288	1572	103	0
8	Chincholi (171817)	1157.00	1	558902	Chincholi	204	1080	130	40
9	Chumbali (171818)	1314.00	1	558947	Chumbli	452	2081	220	0
10	Daskhed (171819)	2516.32	1	558965	Daskhed	592	2745	417	90
			2	558966	Bedukwadi	59	261	49	0
11	Dhalewadi (171820)	407.00	1	558962	Dhalewadi	239	1237	24	0
12	Dhangar Jawalka (171821)	1013.62	1	558946	Dhangar Jaulka	255	1152	194	0
13	Domari (171822)	1705.05	1	558980	Domri	418	2020	264	1
			2	558981	Tirmalwadi	43	209	5	0
			3	558982	Bhusanarwadi	45	231	0	27
14	Dongarkhini (171823)	8398.02	1	558921	Dongerkinhi	591	2794	223	2
			2	558928	Malekarwadi	105	552	0	0
			3	558929	Tupewadi	84	402	0	0
			4	558930	Mandvewadi	114	543	0	0
15	Gandhanwadi (171824)	289.84	1	558897	Gandhanwadi	362	1713	54	26
16	Gawalwadi (171825)	1539.00	1	558938	Gawalwadi	243	1190	2	0
			2	558939	Nageshwadi	94	437	0	0
17	Jawala (171826)	1326.84	1	558994	Jaulala	301	1395	319	15
18	Kakadhira (171827)	781.00	1	558974	Kakadhira	322	1573	114	1
19	Karanjwan (171828)	856.88	1	558987	Karanjwan	253	1194	82	0
20	Karegaon (171829)	2332.16	1	558922	Kantalwadi	71	387	0	4
			2	558923	Karegaon	242	1398	144	6
			3	558924	Janyachiwadi	59	291	0	0
21	Khadakwadi (171830)	527.00	1	558973	Khadakwadi	221	1072	41	1
22	Kotan (171831)	2330.99	1	558898	Kotan	353	1855	301	38
			2	558899	Sablewadi	79	406	0	0
23	Kusalamb (171832)	2962.63	1	558932	Kusalamb	583	2760	248	16
			2	558979	Bedarwadi	152	887	21	0
24	Lambarwadi (171833)	691.00	1	558935	Lambharwadi	182	947	48	26
25	Mahasangvi (171834)	874.24	1	558951	Kawadwadi	81	358	0	0

Appendix VIII - Village Directory

Number of villages under each Gram Panchayat (C.D. block wise)

Name of the District: Bid (523)

Name of the C.D. block: Patoda (0267)

Sl. No.	Name of gram panchayat and location code number	Area of gram panchayat in hectare	Number of villages with location code numbers			Number of households	Total population	Total Scheduled Castes population	Total Scheduled Tribes population
			Number	Location code numbers	Name of Village				
1	2	3	4	5	6	7	8	9	10
			2	558952	Mahasanghvi	330	1591	225	6
26	Manzarighat (171835)	449.80	1	558967	Manzari Ghat	106	482	17	11
27	Muggaon (171836)	2379.21	1	558936	Muggaon	400	2081	408	21
			2	558937	Jogdandwadi	24	128	0	0
			3	558954	Gandhanwadi	82	369	0	0
28	Napharwadi (171837)	0.00	1	558961	Nafarwadi	213	1053	7	0
29	Naigaon (171838)	1222.00	1	558978	Naigaon	343	1959	252	0
30	Nalvandi (171839)	2460.13	1	558925	Nalwandi	325	1803	72	25
			2	558926	Rautwadi	42	267	27	0
			3	558927	Bhatewadi	115	600	0	0
31	Nirgudi (171840)	759.51	1	558977	Nirgudi	367	2034	132	31
32	Niwdunga (171841)	657.84	1	558910	Nivdunga	138	721	0	0
33	Pachangri (171842)	1883.22	1	558968	Pachangri	565	2328	261	24
34	Pachegaon (171843)	897.62	1	559000	Pachegaon	183	853	77	0
35	Pandharwadi (171844)	695.56	1	558896	Sakundwadi	73	352	0	0
			2	558901	Pandharwadi	145	762	7	28
36	Pargaon Ghumra (171845)	2788.28	1	558963	Pargaon Gumra	597	2805	615	182
37	Parner (171846)	1439.00	1	558940	Kutewadi	125	640	102	0
			2	558941	Parner	402	1674	253	5
38	Patoda (171847)	5904.73	1	558950	Gitewadi	126	579	8	0
			2	558953	Patoda	3077	14476	2078	111
			3	558955	Belewadi	132	619	9	0
			4	558956	Mangewadi	113	526	4	0
39	Pimpalgaon Dhas (171848)	1474.86	1	558969	Mahindrawadi	143	682	21	0
			2	558970	Sagalewadi	32	147	0	0
			3	558971	Tagarwadi	74	292	9	0
			4	558972	Pimpalgaon Dhas	175	772	142	0
40	Pimpalwandi (171849)	4028.14	1	558906	Pimpalwandi	558	2624	254	16
			2	558907	Dhoparwadi	80	468	0	32
			3	558908	Pawarwadi (Saradwadi)	113	565	23	0
			4	558909	Chanderwadi	147	854	24	0
			5	558916	Ambewadi	103	610	0	0
			6	558917	Jirewadi	71	413	0	0
41	Pitthi (171850)	948.62	1	558976	Pitthi	396	2145	220	0
42	Rohatwadi (171851)	874.02	1	558989	Rohotwadi	241	1280	141	1
			2	558990	Bhaktache Gothe	60	279	0	0
43	Sautada (171852)	4305.24	1	558943	Bhurewadi	119	600	19	11
			2	558944	Sautada	824	4116	523	15
44	Sawargaonghat (171853)	1478.17	1	558914	Sawargaon Ghat	430	2245	296	0
			2	558915	Khade Wasti	92	517	0	0
45	Sawargaon Sone (171854)	505.38	1	558957	Sawargaon Sone	210	1030	105	0

Appendix VIII - Village Directory

Number of villages under each Gram Panchayat (C.D. block wise)

Name of the District: Bid (523)

Name of the C.D. block: Patoda (0267)

Sl. No.	Name of gram panchayat and location code number	Area of gram panchayat in hectare	Number of villages with location code numbers			Number of households	Total population	Total Scheduled Castes population	Total Scheduled Tribes population
			Number	Location code numbers	Name of Village				
1	2	3	4	5	6	7	8	9	10
46	Sonegaon (171855)	806.01	1	558958	Saundana	149	663	105	7
			2	558959	Sonegaon	141	662	97	1
47	Suppa (171856)	1585.40	1	558933	Suppa	226	1095	220	1
			2	558934	Gandalwadi	131	563	21	0
48	Tale Pimpalgaon (171857)	1033.84	1	558985	Waghachawada	53	260	0	0
			2	558986	Tale Pimpalgaon	197	1023	187	0
49	Tambarajuri (171858)	2445.00	1	558949	Tamba Rajuri	454	2197	256	2
50	Therala (171859)	353.00	1	558988	Therla	391	2084	250	68
51	Waijala (171860)	416.95	1	558999	Vaijala	124	603	21	0
52	Ukhanda Pitthi (171861)	645.00	1	558975	Ukhanda Pitti	162	781	94	6
53	Umbarvihira (171862)	185.00	1	558948	Umber Vihira	308	1411	36	0
54	Vaidyakinhi (171863)	1173.00	1	558998	Vaidhyakinhi	334	1577	255	4
55	Wadzari (171864)	1471.77	1	558983	Wadzari	327	1537	100	6
			2	558984	Mahalpachiwadi	100	413	5	0
56	Waghira (171865)	1034.91	1	558996	Waghira	328	1575	234	3
			2	558997	Mengdewadi	65	323	1	0
57	Wahali (171866)	1068.36	1	558913	Wahali	204	1027	215	1
58	Yewalwadi (171867)	983.00	1	558945	Yewalwadi	197	980	10	14
59	Yewalwadi (239115)	423.00	1	558942	Wanewadi	67	320	7	0
			2	558960	Yewalwadi	229	1080	38	0
60	Jadhavwadi (259195)	1110.12	1	558918	Gayakwadwadi	72	299	8	9
			2	558919	Jadhavwadi	54	290	0	0
			3	558920	Gholewadi	92	513	52	0
C.D. Block Patoda (0267) Rural Total						25612	125081	12331	1130

Appendix VIII - Village Directory

Number of villages under each Gram Panchayat (C.D. block wise)

Name of the District: Bid (523)

Name of the C.D. block: Shirur (kasar) (0268)

Sl. No.	Name of gram panchayat and location code number	Area of gram panchayat in hectare	Number of villages with location code numbers			Number of households	Total population	Total Scheduled Castes population	Total Scheduled Tribes population
			Number	Location code numbers	Name of Village				
1	2	3	4	5	6	7	8	9	10
1	Arvi (171868)	1451.20	1	559066	Arvi	626	2969	332	14
2	Anandgaon (171869)	975.88	1	559038	Anandgaon	242	1146	46	0
3	Bawi (171870)	657.67	1	559019	Bawi	455	2490	562	0
4	Bhadkhel (171871)	870.12	1	559050	Bhadkel	197	949	278	7
5	Bhanakwadi (171872)	490.00	1	559093	Bhanakwadi Kh.	197	1243	0	0
6	Borgaon Ch. (171873)	693.78	1	559010	Borgaon Chakla	248	1161	86	29
7	Br.Yelamb (171874)	992.57	1	559018	Bramhanath Yelamb	361	1609	67	1
8	Kamaleshwar (171875)	735.13	1	559062	Kamleshwar Dhanora	146	647	59	11
			2	559064	Gazipur	123	551	39	0
9	Dahiwandi (171876)	717.00	1	559022	Dahiwandi	325	1598	117	3
10	Ghashil Pargaon (171877)	1605.23	1	559025	Shripatwadi	91	462	45	0
			2	559026	Ghatshil Pargaon	625	2991	258	31
11	Ghogas Pargaon (171878)	1270.00	1	559001	Ghogaspargaon	600	2884	217	1
12	Gomalwada (171879)	1420.61	1	559041	Rupur	153	765	116	7
			2	559042	Gomalwada	469	2188	94	0
			3	559044	Hingewadi	173	923	35	20
13	Hajipur (171880)	478.90	1	559060	Hajipur	141	700	13	0
14	Hatkarwadi (171881)	1412.00	1	559094	Hatkarwadi	209	1252	59	0
15	Hiwarsinga (171882)	3028.82	1	559077	Hiversinga	437	2345	194	0
			2	559078	Aurangpur	147	657	136	0
			3	559092	Malkachiwadi	354	1780	53	0
16	Jamb (171883)	1120.33	1	559067	Dhokwad	38	249	0	17
			2	559068	Jamb	228	1027	131	17
17	Jatnandur (171884)	3436.09	1	559047	Sawaswadi	135	556	16	0
			2	559053	Chahurwadi	113	609	0	0
			3	559054	Ukhalwadi	133	651	11	8
			4	559055	Morjalwadi	116	547	0	10
			5	559056	Jatnandur	330	1853	331	4
			6	559057	Jedhewadi	161	713	28	0
18	Kanhobachiwadi (171885)	434.87	1	559037	Kanhobachiwadi	280	1343	17	13
19	Khalapuri (171886)	1546.13	1	559072	Khalapuri	645	3135	437	0
20	Khopti (171887)	1000.30	1	559051	Khopti	186	954	118	0
			2	559052	Kharmatwadi	77	311	0	0
21	Khokarmoha (171888)	2603.12	1	559076	Khokarmoha	752	3869	306	6
			2	559081	Ghugewadi	155	845	0	0
			3	559090	Baragwadi	145	653	62	0

Appendix VIII - Village Directory

Number of villages under each Gram Panchayat (C.D. block wise)

Name of the District: Bid (523)

Name of the C.D. block: Shirur (kasar) (0268)

Sl. No.	Name of gram panchayat and location code number	Area of gram panchayat in hectare	Number of villages with location code numbers			Number of households	Total population	Total Scheduled Castes population	Total Scheduled Tribes population
			Number	Location code numbers	Name of Village				
1	2	3	4	5	6	7	8	9	10
			4	559091	Rupewadi	36	195	0	0
22	Kolwadi (171889)	300.47	1	559036	Kolwadi	219	1042	23	11
23	Limba (171890)	929.78	1	559069	Khamba	172	878	70	0
			2	559071	Limba	289	1479	87	0
24	Loni (171891)	2519.33	1	559024	Mangewadi	101	525	7	0
			2	559032	Bargajwadi	222	1003	23	8
			3	559033	Loni	377	1733	65	0
			4	559034	Umbarmuli	70	262	0	0
			5	559035	Sheri	81	391	0	0
25	Malegaon Ch. (171892)	578.71	1	559002	Malegaon Chakla	300	1506	103	3
26	Manur (171893)	3219.00	1	559028	Manur	737	3182	274	0
			2	559029	Jathawad	172	704	4	6
			3	559030	Bahirwadi	113	546	0	18
			4	559031	Badewadi	138	606	11	7
27	Matori (171894)	2108.00	1	559003	Motori	660	2976	250	146
28	Nandewali (171895)	770.11	1	559016	Nandewali	293	1315	275	32
			2	559017	Malewadi	128	556	14	20
29	Nimgaon (171896)	1528.05	1	559008	Narayanwadi	224	975	8	0
			2	559009	Varangalwadi	159	831	51	44
			3	559015	Nimgaon Mayamba	352	1741	147	0
30	Padali (171897)	1842.54	1	559073	Padali	721	3289	279	27
			2	559074	Nagarewadi	132	694	0	0
31	Pangari (171898)	928.44	1	559058	Pangri	385	1996	280	0
32	Fulsangavi (171899)	1505.11	1	559059	Fulsangvi	417	1800	213	32
			2	559061	Markadwadi	123	650	64	0
33	Pimpalner (171900)	2306.93	1	559043	Pimpalner	851	4152	121	136
34	Poundul (171901)	894.89	1	559070	Paundul	337	1685	123	98
35	Raimoha (171902)	1506.00	1	559083	Raimoha	874	4051	539	51
36	Rakshashbhuwan (171903)	10890.65	1	559039	Vighanwadi	162	700	3	0
			2	559040	Rakshas Bhuwan	496	2201	284	9
			3	559045	Pimpalyachiwadi	75	441	0	0
			4	559046	Kholyachiwadi	120	666	0	0
37	Ralesangavi (171904)	346.29	1	559014	Rale Sangavi	207	1071	184	0
38	Sangalwadi (171905)	826.85	1	559084	Sangalwadi	125	642	24	1
			2	559085	Dhisalewadi	30	150	0	0
			3	559086	Dolamachiwadi	79	637	0	0

Appendix VIII - Village Directory

Number of villages under each Gram Panchayat (C.D. block wise)

Name of the District: Bid (523)

Name of the C.D. block: Shirur (kasar) (0268)

Sl. No.	Name of gram panchayat and location code number	Area of gram panchayat in hectare	Number of villages with location code numbers			Number of households	Total population	Total Scheduled Castes population	Total Scheduled Tribes population
			Number	Location code numbers	Name of Village				
1	2	3	4	5	6	7	8	9	10
39	Sawargaon Ch. (171906)	422.90	1	559012	Sawargaon Chakla	171	765	198	0
			2	559013	Khamkarwadi	76	319	0	0
40	Shirapur Dhumal (171907)	1615.66	1	559079	Shirapur Dhumal	471	2038	266	0
			2	559080	Anandwadi	155	763	0	0
41	Shirapur Gat (171908)	1024.19	1	559063	Shirapurgat	290	1444	164	53
			2	559065	Taradgavhan	64	250	26	0
42	Shirur Kasar (171909)	650.18	1	559021	Shirur	1191	5806	591	32
43	Tagadgaon (171910)	1415.00	1	559075	Tagadgaon	534	2571	147	17
44	Tikalwadi (171911)	1111.20	1	559082	Dhangarwadi	252	1363	1	0
			2	559089	Tikalwadi	124	575	0	0
45	Taradgavan (171912)	266.00	1	559005	Taradgavhan	304	1451	117	0
46	Tembhurni (171913)	627.97	1	559027	Tembhurni	283	1314	103	0
47	Tintarwani (171914)	2082.91	1	559004	Tintarwani	542	2400	229	87
			2	559006	Shrungarwadi	181	875	0	0
			3	559007	Anandwadi	194	805	11	0
48	Ukhanda Ch. (171915)	866.74	1	559011	Ukhanda Chakla	238	1058	78	5
49	Wadali (171916)	1150.71	1	559048	Wadali	258	1277	183	181
			2	559049	Madmapuri	101	452	88	13
50	Warni (171917)	1809.69	1	559023	Warni	780	3846	497	72
51	Yewalwadi (171918)	1197.00	1	559087	Yewalwadi	164	804	35	0
			2	559088	Vanjarwadi	229	1182	11	0
52	Zapewadi (171919)	789.86	1	559020	Zapewadi	250	1329	62	37
C.D. Block Shirur (kasar) (0268) Rural Total						26642	128583	10596	1345

Appendix VIII - Village Directory

Number of villages under each Gram Panchayat (C.D. block wise)

Name of the District: Bid (523)

Name of the C.D. block: Georai (0269)

Sl. No.	Name of gram panchayat and location code number	Area of gram panchayat in hectare	Number of villages with location code numbers			Number of households	Total population	Total Scheduled Castes population	Total Scheduled Tribes population
			Number	Location code numbers	Name of Village				
1	2	3	4	5	6	7	8	9	10
1	Agarnandur (171395)	4576.00	1	559125	Agar Nandur	430	2126	437	1
			2	559141	Georai (Rural)	247	1226	148	13
2	Aherwahegaon (171396)	1506.03	1	559260	Aher Vahegaon	518	2654	232	1
3	Amla (171397)	959.00	1	559223	Amla	403	2091	424	1
4	Antarwali Bu. (171398)	1659.71	1	559158	Antarwali Bk.	562	2797	450	0
5	Ardhapimpari (171399)	745.79	1	559281	Ardhapimpri	264	1335	197	0
6	Ardhmasala (171400)	1309.00	1	559208	Ardhmasla	461	2237	238	86
7	Aurangpur Kukda (171401)	1114.16	1	559233	Irgaon	165	814	60	111
			2	559234	Kopra	71	342	25	0
			3	559235	Aurangpur Kukada	174	917	90	1
8	Babultara (171402)	221.00	1	559175	Babultara	127	679	105	1
9	Bagpimpalgaon (171403)	847.99	1	559137	Bagpimpalgaon	570	2701	324	22
10	Bangali Pimpala (171404)	3429.00	1	559114	Pimpla	866	4327	459	4
			2	559115	Takalewadi	155	776	0	14
11	Belgaon (171405)	577.00	1	559135	Belgaon	415	2229	401	0
12	Bhadangwadi (171406)	531.00	1	559255	Bhadangwadi	135	610	0	0
13	Bhand (Kh) (171407)	627.54	1	559213	Bhend Kh.	178	875	87	0
14	Bhendtakali (171408)	919.00	1	559215	Bhend Takli	526	2444	396	0
15	Bhend Bk. (171409)	405.99	1	559214	Bhend Bk.	221	1052	198	0
16	Bhogalgaon (171410)	1492.00	1	559152	Bhogalgaon	447	1804	153	18
17	Bhojgaon (171411)	1671.00	1	559131	Bhojgaon	227	1154	152	0
			2	559133	Komalwadi	120	600	25	0
18	Borgaon Bk. (171412)	1373.26	1	559096	Borgaon Bk.	489	2190	192	86
19	Borgaon Thadi (171413)	360.30	1	559153	Borgaon Thadi	176	750	195	21
20	Boripimpalgaon (171414)	708.96	1	559105	Bori Pimpalgaon	240	1219	79	6
21	Chaklamba (171415)	3353.00	1	559282	Chaklamba	1390	6748	489	40
22	Chavanwadi (171416)	587.69	1	559165	Chavhanwadi	375	1620	172	6
23	Chopdyachiwadi (171417)	548.00	1	559195	Chopdyachiwadi	243	1471	56	9
24	Chorpuri (171418)	917.00	1	559283	Chorpuri	153	841	0	0
25	Daithan (171419)	739.64	1	559159	Daithan	420	1874	294	1
26	Deopimpari (171420)	1070.00	1	559134	Deopimpri	381	1933	159	24
27	Dhalegaon (171421)	709.00	1	559173	Dhalegaon	192	931	159	20
			2	559174	Tape Nimgaon	160	706	167	18
28	Dhanora (171422)	1327.23	1	559211	Jalgaon (majra)	81	414	0	0
			2	559224	Digrass	107	413	62	5
			3	559225	Dhanora	312	1188	0	3
29	Dharwanta (171423)	664.00	1	559264	Dharwanta	254	1324	133	126
30	Dhondrai (171424)	3324.00	1	559112	Ramnagar	157	898	0	0
			2	559129	Dhondrai	1689	8004	1019	93
31	Dhumeagaon (171425)	1300.31	1	559279	Dhumeagaon	278	1207	104	12
			2	559280	Adpimpri	220	1195	355	0

Appendix VIII - Village Directory

Number of villages under each Gram Panchayat (C.D. block wise)

Name of the District: Bid (523)

Name of the C.D. block: Georai (0269)

Sl. No.	Name of gram panchayat and location code number	Area of gram panchayat in hectare	Number of villages with location code numbers			Number of households	Total population	Total Scheduled Castes population	Total Scheduled Tribes population
			Number	Location code numbers	Name of Village				
1	2	3	4	5	6	7	8	9	10
32	Dimakwadi (171426)	576.00	1	559269	Dimakhwadi	268	1034	103	48
33	Doiphodwadi (171427)	413.96	1	559164	Doiphod-wadi	127	688	152	107
34	Yerandgaon (171428)	486.60	1	559232	Erandgaon	165	837	103	38
35	Gadhi (171429)	394.00	1	559245	Gadhi	874	4270	650	46
36	Gangawadi (171430)	382.47	1	559120	Gangawadi	165	876	22	7
37	Gaundgaon (171431)	672.00	1	559143	Gaundgaon	369	1760	426	0
38	Gaikwad Jalgaon (171432)	715.00	1	559103	Gaikwad Jalgaon	347	1736	71	0
39	Golegaon (171433)	1023.00	1	559177	Golegaon Tanda	97	534	0	0
			2	559178	Golegaon	341	1451	359	69
40	Gondi Khurd (171434)	399.73	1	559128	Gondi Kh	183	842	206	10
41	Gopatpimpalgaon (171435)	801.00	1	559171	Shripat antarwala	177	692	201	33
			2	559172	Gopat Pimpalgaon	145	672	159	16
42	Govindwadi T. (171436)	236.00	1	559147	Govindwadi	102	538	10	1
43	Gulaj (171437)	1741.41	1	559100	Gulaj	846	3881	342	56
44	Guntegaon (171438)	756.38	1	559097	Patharwala kh.	109	438	186	0
			2	559098	Guntegaon	277	1264	230	11
45	Hingangaon (171439)	458.88	1	559127	Hingangaon	229	1025	141	4
46	Hirapur (171440)	428.00	1	559276	Hirapur	348	1621	208	17
47	Hiwarwadi (171441)	336.00	1	559285	Hiwarwadi	181	847	44	0
48	Jategaon (171442)	2346.69	1	559191	Gaonkhor Tanda	216	1235	52	2
			2	559192	Jategaon	900	4564	813	11
49	Khalegaon (171443)	2289.44	1	559108	Khalegaon	562	2778	322	15
50	Kambimajara (171444)	1169.39	1	559198	Lonala Tanda	107	636	0	0
			2	559199	Lonala	103	461	31	4
			3	559216	Kambi Majara	190	1046	129	0
			4	559217	Nandpur	169	842	72	34
51	Kathoda (171445)	1647.88	1	559167	Kathoda	211	905	206	12
			2	559168	Kathoda Tanda	218	1113	1	0
52	Katchincholi (171446)	960.00	1	559148	Katchincholi	267	1318	185	25
53	Kekatpangari (171447)	2098.73	1	559183	Rokda	118	620	38	0
			2	559184	Kekat Pangri	268	1411	405	0
			3	559185	Ramunaiktanda	167	770	0	0
			4	559186	Irlalnaik Tanda	175	838	7	0
54	Khamgaon (171448)	456.00	1	559123	Khamgaon	233	1064	386	26
55	Khandavi (171449)	1558.23	1	559205	Khandvi	769	3659	715	17
56	Kherda Bu. (171450)	687.29	1	559201	Kherda Bk.	198	957	127	0
57	Kherdawadi (171451)	1411.00	1	559200	Kherdawadi	233	1155	344	3
58	Kingaon (171452)	721.00	1	559139	Kingaon	226	1303	88	1
59	Kolgaon (171453)	2566.52	1	559250	Sathewadi	231	1150	19	6
			2	559251	Kolgaon	704	3208	464	231
			3	559252	Gadewadi	94	587	0	0

Appendix VIII - Village Directory

Number of villages under each Gram Panchayat (C.D. block wise)

Name of the District: Bid (523)

Name of the C.D. block: Georai (0269)

Sl. No.	Name of gram panchayat and location code number	Area of gram panchayat in hectare	Number of villages with location code numbers			Number of households	Total population	Total Scheduled Castes population	Total Scheduled Tribes population
			Number	Location code numbers	Name of Village				
1	2	3	4	5	6	7	8	9	10
60	Kumbharwadi (171454)	782.00	1	559261	Kumbharwadi	337	1633	90	3
61	Kumbhejalgaon (171455)	959.00	1	559110	Bramhgaon	207	1176	169	0
			2	559111	Kumbhe Jalgaon	192	956	230	3
62	Kuranpimpri (171456)	454.03	1	559095	Kuranpimpri	339	1628	63	20
63	Lukhamasla (171457)	1151.44	1	559162	Lukhamasla	452	2343	451	87
64	Madalmohi (171458)	1998.00	1	559256	Madalmohi	1536	7702	843	70
65	Mahandula (171459)	392.00	1	559286	Mahandula	242	1081	81	1
66	Mahar Takali (171460)	444.35	1	559278	Mahar Takli	383	1880	67	6
67	Malegaon Bk. (171461)	978.48	1	559101	Malegaon Bk.	429	2281	181	60
68	Malegaon Kh. (171462)	789.96	1	559102	Malegaon Kh.	492	2541	403	49
69	Manmodi (171463)	462.00	1	559240	Manmodi	177	946	46	0
70	Manubai Jawala (171464)	529.00	1	559169	Manubai Jawala	186	889	108	19
71	Manyarwadi (171465)	1460.86	1	559146	Manyarwadi	301	1544	50	14
			2	559163	Govindwadi	249	1156	99	1
72	Marphala (171466)	1018.72	1	559197	Marfala	431	2189	227	5
73	Mategaon (171467)	1312.00	1	559106	Mategaon	506	2081	332	16
74	Mirgaon (171468)	866.80	1	559149	Pangulgaon	94	387	104	20
			2	559150	Mirgaon	235	929	149	10
75	Mudhapuri (171469)	1296.05	1	559187	Sirala	193	1137	192	4
			2	559202	Malhivara	124	744	63	0
			3	559203	Mudhapuri	186	933	144	0
76	Mulukwadi (171470)	547.00	1	559247	Mulukwadi	127	608	11	0
77	Nagzari (171471)	359.00	1	559124	Nagzari	327	1430	310	42
78	Nandalgaon (171472)	1044.98	1	559219	Nandalgaon	182	921	44	12
			2	559220	Malegaon Majra	132	539	101	0
			3	559221	Rameshwar	98	494	72	0
79	Nipani Jawalka (171473)	1698.00	1	559206	Aurangpur Jawalka	0	0	0	0
			2	559207	Nipani jawalka	523	2725	425	32
80	Pachegaon (171474)	2031.60	1	559227	Pachegaon	471	2248	317	40
			2	559228	Damunaik Tanda	168	636	0	0
			3	559229	Jayramnaik Tanda	184	894	0	0
			4	559230	Vasatnagar	332	1681	1	0
81	Padalsingi (171475)	1598.30	1	559258	Padalsingi	613	2822	316	2
			2	559259	Barhanpur	131	743	56	0
82	Panchaleshwar (171476)	612.80	1	559117	Panchaleshwar	439	2161	270	11
83	Pandhari (171477)	610.40	1	559151	Pandhari	202	971	222	0
84	Pandharwadi (171478)	808.00	1	559142	Pandharwadi	253	1268	23	18
85	Patharwala Bk. (171479)	493.00	1	559099	Patharwala Bk.	220	1028	0	11
86	Paulachiwadi (171480)	916.00	1	559109	Paulachiwadi	443	2358	43	0
87	Pimpalgaon (171481)	634.74	1	559231	Pimpalgaon Kanada	182	1074	55	0
88	Pokhari (171482)	527.00	1	559253	Pokhari	228	1045	47	10

Appendix VIII - Village Directory

Number of villages under each Gram Panchayat (C.D. block wise)

Name of the District: Bid (523)

Name of the C.D. block: Georai (0269)

Sl. No.	Name of gram panchayat and location code number	Area of gram panchayat in hectare	Number of villages with location code numbers			Number of households	Total population	Total Scheduled Castes population	Total Scheduled Tribes population
			Number	Location code numbers	Name of Village				
1	2	3	4	5	6	7	8	9	10
89	Raheri (171483)	879.45	1	559154	Raheri	327	1770	379	31
90	Rajapur (171484)	1181.72	1	559166	Rajapur	401	2006	175	195
91	Rajpimpri (171485)	1818.00	1	559144	Rajpimpri	684	3243	191	3
92	Rakshasbhuvan (171486)	1420.55	1	559118	Rakshasabhuwan	739	3495	723	72
93	Rampuri (171487)	2044.00	1	559170	Rampuri	824	4196	752	18
94	Ranjani (171488)	2168.00	1	559243	Shindewadi	115	778	6	0
			2	559244	Ranjani	381	1889	569	0
95	Ranmala (171489)	1155.65	1	559188	Bhatepuri	166	783	31	0
			2	559204	Ranmala	201	1044	198	0
96	Rasulabad (171490)	513.00	1	559284	Rasulabad	157	812	47	74
97	Rohital (171491)	1104.96	1	559182	Rohital	484	2740	689	0
98	Rui (171492)	1675.98	1	559209	Kajalyachi Wadi	138	640	12	0
			2	559210	Rui	504	2665	180	102
99	Saidapur (171493)	885.00	1	559289	Jodwadi	152	789	18	0
			2	559290	Saidapur	189	770	115	0
100	Sangam Jalgaon (171494)	398.80	1	559126	Sangam jalgaon	237	983	220	65
101	Savargaon (171495)	611.00	1	559254	Sawargaon pokhari	320	1540	148	0
102	Sawaleshwar (171496)	654.77	1	559119	Mhalas Pimpalgaon	160	737	101	20
			2	559121	Sawaleshwar	224	836	89	8
103	Selu (171497)	1125.81	1	559193	Selu	362	1845	159	1
			2	559194	Selu Tanda	60	351	0	1
104	Shahajanpur (171498)	2078.45	1	559122	Sawargaon jahagir	0	0	0	0
			2	559212	Sultanpur	165	794	182	0
			3	559249	Shahajanpur	0	0	0	0
			4	559271	Shahajanpur chakla	261	1475	128	20
			5	559272	Ankota	15	79	8	0
			6	559273	Loladgaon	154	718	30	14
105	Shekta (171499)	1875.00	1	559145	Khopati	21	119	0	0
			2	559287	Shekta	528	2650	134	0
106	Sindfana (171500)	371.05	1	559218	Sindphanachincholi	208	875	240	25
107	Sindkhed (171501)	642.00	1	559239	Sindkhed	271	1318	174	0
108	Sirasdevi (171502)	2293.00	1	559189	Sirasdevi	774	3921	704	18
			2	559190	Padulyachiwadi	143	684	0	0
109	Sirasmarg (171503)	1282.00	1	559267	Kalwadi	99	449	0	0
			2	559268	Sirasmarg	535	2726	373	4
			3	559270	Tartewadi	172	815	56	12
110	Surdi Bk. (171504)	553.31	1	559176	Surdi Bk.	185	961	149	0
111	Surlegaon (171505)	989.08	1	559116	Surlegaon	360	1752	86	37
112	Sushi (171506)	1406.00	1	559113	Kaudgaon	135	724	35	0
			2	559236	Sushi	325	1749	209	19
113	Takadgaon (171507)	1298.00	1	559140	Takadgaon	484	2365	166	1

Appendix VIII - Village Directory

Number of villages under each Gram Panchayat (C.D. block wise)

Name of the District: Bid (523)

Name of the C.D. block: Georai (0269)

Sl. No.	Name of gram panchayat and location code number	Area of gram panchayat in hectare	Number of villages with location code numbers			Number of households	Total population	Total Scheduled Castes population	Total Scheduled Tribes population
			Number	Location code numbers	Name of Village				
1	2	3	4	5	6	7	8	9	10
114	Takalgaon (171508)	313.00	1	559277	Takalgaon	244	1122	164	2
115	Takalgaon T. (171509)	277.00	1	559266	Takalgavhan tarf georai	184	830	154	0
116	Takal Gawhan T. (171510)	1263.00	1	559196	Takalgavhan tarf talkhed	161	902	213	2
			2	559262	Khadki	219	1043	38	0
			3	559263	Mankapur	58	284	0	21
117	Talewadi (171511)	427.00	1	559242	Talewadi	217	1194	58	0
118	Talanewadi (171512)	1481.00	1	559130	Talanewadi	518	2593	115	11
119	Talwada (171513)	4732.25	1	559155	Gangawadi	416	2003	209	25
			2	559156	Talwada	1964	10070	1577	152
			3	559157	Poitanda	263	1271	177	2
120	Talwat Borgaon (171514)	938.43	1	559226	Talvat Borgaon	396	1859	315	0
121	Tandala (171515)	1259.00	1	559288	Tandala	288	1357	190	60
122	Thakaradgaon (171516)	1558.12	1	559179	Belgudwadi	174	782	55	3
			2	559180	Thakar Adgaon	349	1793	209	3
			3	559181	KoltyeWadi	100	494	22	0
123	Ukhadpimpri (171517)	602.00	1	559265	Ukhadpimpri	241	1226	257	66
124	Umapur (171518)	4867.57	1	559104	Umapur	1636	8479	1863	33
			2	559107	Marotichiwadi	130	609	0	0
125	Vadgaon Dhok (171519)	1232.00	1	559241	Vadgaon Dhok	480	2491	293	113
126	Vahegaon Amla (171520)	960.98	1	559222	Vahegaon amala	517	2239	218	0
127	Vanjarwadi (171521)	618.00	1	559257	Vanjarwadi	217	989	22	28
128	Itkur (237116)	315.17	1	559274	Simpegaon	70	400	19	0
			2	559275	Itkur	224	1170	293	0
129	Jawharwadi (237117)	509.00	1	559248	Jawaharwadi	214	1102	98	0
130	Kajala (237118)	484.00	1	559291	Kajala	229	1013	98	0
131	Kolher (237119)	662.00	1	559138	Kolher	354	1985	351	9
132	Revki (237120)	1912.12	1	559160	Revki	526	2732	227	106
			2	559161	Deoki	232	1202	156	25
133	Bhat Antarwali (237121)	375.45	1	559132	Bhat Antarwali	275	1388	230	0
134	Mirkala (237122)	597.00	1	559246	Mirkala	270	1368	121	0
135	Sushi Vadgaon (237123)	1065.00	1	559237	Sushi Vadgaon	242	1242	126	96
			2	559238	Chikhali	111	586	57	0
136	Not Under Any Gp (999999)	260.89	1	559136	Sujanpur	0	0	0	0
C.D. Block Georai (0269) Rural Total						62033	305048	38059	3656

Appendix VIII - Village Directory

Number of villages under each Gram Panchayat (C.D. block wise)

Name of the District: Bid (523)

Name of the C.D. block: Manjlegaon (0270)

Sl. No.	Name of gram panchayat and location code number	Area of gram panchayat in hectare	Number of villages with location code numbers			Number of households	Total population	Total Scheduled Castes population	Total Scheduled Tribes population
			Number	Location code numbers	Name of Village				
1	2	3	4	5	6	7	8	9	10
1	Abegaon (171634)	3603.00	1	559347	Abegaon	376	1736	425	4
			2	559374	Manjlegaon (rural)	0	0	0	0
2	Anandgaon (171635)	1792.00	1	559396	Anandgaon	675	3069	545	8
3	Babhalgaon (171636)	982.00	1	559411	Babhalgaon	394	1848	305	49
4	Belura (171637)	1967.00	1	559406	Devla Kh.	135	640	241	28
			2	559407	Belura	292	1359	163	0
			3	559408	Alapur	217	1079	344	24
5	Bhatwadgaon (171638)	908.19	1	559342	Bhatwadgaon	783	3642	615	58
6	Bramhgaon (171639)	716.00	1	559380	Bramhagaon Devi	0	0	0	0
			2	559382	Bramhagaon	227	1083	539	1
7	Chhatrabortgaon (171640)	580.00	1	559329	Chhatra Borgaon	339	1682	297	5
8	Chinchgavan (171641)	413.00	1	559369	Chinchagavhan	664	3248	823	9
9	Chopanwadi (171642)	157.00	1	559414	Chopanwadi	133	604	29	11
10	Chotewadi (171643)	477.60	1	559355	Ramnagar Tanda	131	658	19	0
			2	559356	Chhotiwadi	165	700	233	1
11	Depegaon (171644)	423.45	1	559336	Depegaon	301	1150	156	0
12	Devkheda (171645)	297.00	1	559373	Devkheda	191	898	273	0
13	Dhorgaon (171646)	502.00	1	559378	Dhorgaon	147	697	195	0
14	Dindrud (171647)	1440.00	1	559413	Dindrud	1441	6579	1107	174
15	Dubbamajara (171648)	846.47	1	559320	Dawargaon Kh.	0	0	0	0
			2	559323	Dubba Majra	116	481	193	0
			3	559324	Irla Majra	80	405	111	7
16	Ekdara (171649)	589.89	1	559319	Ekdara	373	1777	208	146
17	Gangamsla (171650)	1356.00	1	559351	Gangamasla	707	3225	404	29
18	Gavanthadi (171651)	296.87	1	559296	Gavhan thadi	222	1005	28	0
19	Ghalatwadi (171652)	1273.66	1	559375	Pawarwadi	238	1078	26	46
			2	559376	Ghalatwadi	330	1677	104	24
			3	559377	Hinganwadi	92	414	0	0
20	Govindpur (171653)	247.00	1	559338	Govindpur	125	620	129	0
21	Govind Wadi (171654)	701.34	1	559334	Govindwadi	377	1933	249	1
22	Gunjthadi (171655)	606.00	1	559358	Gunjthadi	337	1358	244	5
23	Harki Limgaon (171656)	1400.00	1	559309	Jaykowadi	245	1136	69	1
			2	559310	Harki nimgaon	295	1503	157	1
24	Hiwara (Bk) (171657)	1375.00	1	559297	Hiwara Bk.	365	1721	432	21
25	Jadidjawala (171658)	540.41	1	559314	Jadid Jawala	404	1658	238	12
26	Kalegaonthadi (171659)	488.70	1	559298	Dubba Thadi	120	518	93	12
			2	559299	Kalegaon Thadi	175	655	50	0
27	Kesapuri (171660)	1160.78	1	559343	Kesapuri	940	4431	1224	45
28	Khanapur (171661)	490.00	1	559383	Khanapur	187	866	351	0
29	Khartadgaon (171662)	1021.95	1	559360	Kharat Adgaon	434	2279	336	0
30	Khatgavhan (171663)	243.00	1	559368	Khatgavhan	229	1072	248	0
31	Kherda (Kh) (171664)	652.31	1	559313	Kherda kh.	292	1342	192	0

Appendix VIII - Village Directory

Number of villages under each Gram Panchayat (C.D. block wise)

Name of the District: Bid (523)

Name of the C.D. block: Manjlegaon (0270)

Sl. No.	Name of gram panchayat and location code number	Area of gram panchayat in hectare	Number of villages with location code numbers			Number of households	Total population	Total Scheduled Castes population	Total Scheduled Tribes population
			Number	Location code numbers	Name of Village				
1	2	3	4	5	6	7	8	9	10
32	Kittyadgaon (171665)	2543.00	1	559335	Kiti Adgaon	1002	4767	770	5
33	Kothrul (171666)	1139.14	1	559399	Kothrul	339	1734	57	13
34	Lahama Wadi (171667)	1927.00	1	559385	Lahamewadi	233	1211	125	0
35	Laul (171668)	1525.75	1	559388	Laul	949	4349	680	49
36	Loangaon (171669)	1280.85	1	559397	Godavari Tanda	294	1459	111	14
			2	559398	Longaon	439	2167	592	13
37	Lukhegaon (171670)	373.00	1	559339	Lukhegaon	181	773	196	18
38	Mahatpuri (171671)	739.00	1	559325	Mahatpuri	196	813	18	0
			2	559327	Jayakochiwadi	102	477	147	4
39	Malipargaon (171672)	853.54	1	559346	Malipargaon	490	2529	509	0
40	Mangrul (171673)	2772.37	1	559317	Mangrul	626	2991	440	16
41	Manjrath (171674)	2209.00	1	559330	Manjrath	709	3242	391	103
42	Manur (171675)	1289.19	1	559340	Manur	503	2035	877	27
43	Manurwadi (171676)	292.00	1	559341	Manurwadi	308	1277	111	9
44	Mogara (171677)	1912.14	1	559365	Mogra	919	3715	701	22
			2	559366	Maltanda	249	977	45	0
45	Mothewadi (171678)	1380.42	1	559352	Mothiwadi	603	2986	223	18
46	Nagadgaon (171679)	435.00	1	559353	Nagadagaon	216	978	121	74
47	Nakhalgaon (171680)	1232.96	1	559409	Nakhalgaon	473	2234	368	6
48	Nipani Takli (171681)	870.99	1	559362	Nipani Takli	443	1993	379	0
			2	559363	Vasantnagar	76	364	0	0
49	Nitrud (171682)	3610.64	1	559331	Sultanpur	466	2066	530	2
			2	559387	Pandharwadi	0	0	0	0
			3	559391	Nitrud	1256	6208	641	7
			4	559392	Anadwadi	103	504	11	0
			5	559394	Takarwadi	141	683	53	0
			6	559395	Lamanwadi	65	379	0	0
50	Pathrud (171683)	2372.00	1	559384	Pathrud	2197	11287	656	1
51	Phule Pimpalgaon (171684)	1107.99	1	559344	Phule Pimpalgaon	623	2967	771	14
52	Ful Pimpalgaon (171685)	541.00	1	559318	Phul Pimpalgaon	65	251	41	13
53	Pimpalgaon (Na) (171686)	407.72	1	559410	Pimpalgaon Nakhale	219	1011	284	6
54	Pimpri (Kh) (171687)	588.98	1	559367	Pimpri Kh.	300	1235	185	0
55	Punadgaon (171688)	469.00	1	559381	Punandgaon	146	659	360	15
56	Purushottampuri (171689)	1181.00	1	559326	Purshottampuri	640	2697	858	32
57	Rajegaon (171690)	1791.79	1	559304	Rajegaon	565	2587	419	82
			2	559305	Barbhai Tanda	134	871	0	0
			3	559306	Pirubhai Tanda	128	617	0	0
58	Rajewadi (171691)	1148.24	1	559389	Rajewadi	687	3398	538	17
59	Ram Pimpalgaon (171692)	380.48	1	559315	Rampimpalgaon	123	512	35	0
60	Renapuri (171693)	344.00	1	559379	Renapuri	129	506	157	7
61	Ridhori (171694)	1191.57	1	559293	Shelgaon Thadi	162	629	106	2
			2	559294	Ridhori	178	836	190	2

Appendix VIII - Village Directory

Number of villages under each Gram Panchayat (C.D. block wise)

Name of the District: Bid (523)

Name of the C.D. block: Manjlegaon (0270)

Sl. No.	Name of gram panchayat and location code number	Area of gram panchayat in hectare	Number of villages with location code numbers			Number of households	Total population	Total Scheduled Castes population	Total Scheduled Tribes population
			Number	Location code numbers	Name of Village				
1	2	3	4	5	6	7	8	9	10
			3	559295	Kaudgaon Thadi	111	515	64	11
62	Roshan Puri (171695)	629.00	1	559354	Roshanpuri	179	873	74	8
63	Shuklatirth (171696)	577.00	1	559364	Shuklatirth Nimgaon	330	1321	413	32
64	Sadola (171697)	2309.82	1	559328	Sadola	751	3272	467	10
65	Salgaon (171698)	1063.44	1	559400	Salgaon	235	1148	167	6
			2	559401	Nathnagar Tanda	101	543	17	0
			3	559402	Jivanapur	64	332	91	0
66	Sandas Chincholi (171699)	1070.00	1	559337	Sandas Chincholi	491	2154	267	35
67	Sarwarpimpalgao (171700)	622.75	1	559348	Sarwar Pimpalgaon	297	1440	81	1
68	Sawargaon (171701)	1674.34	1	559316	Sawargaon	721	3455	786	22
69	Shahajanpur (171702)	370.47	1	559333	Shahajanpur	233	1090	180	43
70	Shahapurmajara (171703)	451.26	1	559311	Shahapur Majara	135	548	137	0
71	Shelapuri (171704)	609.00	1	559370	Shelapuri	235	1133	432	33
			2	559371	Nandur	24	118	29	0
72	Shindewadi (171705)	1856.00	1	559412	Shindewadi	343	1776	82	12
73	Shimpe Takli (171706)	835.00	1	559359	Shimpetakali	480	2054	557	136
74	Shendewadi (171707)	719.00	1	559386	Shindewadi	129	695	36	0
75	Shrangarwadi (171708)	886.88	1	559308	Shrungarwadi	311	1213	52	1
76	Shimpripargaon (171709)	1608.37	1	559403	Simri Pargaon	396	1535	206	39
			2	559404	Ekburjiwadi	132	654	24	0
77	Somthana (171710)	584.03	1	559349	Somthana	297	1529	235	0
			2	559350	Adola	57	226	112	0
78	Sonnathadi (171711)	890.00	1	559361	Sonna Thadi	522	2478	446	83
79	Sultanpur (171712)	174.20	1	559393	Sultanpur	121	637	8	0
80	Surdi (N) (171713)	383.00	1	559300	Surdi Najik	333	1392	205	31
81	Surumgaon (171714)	372.00	1	559357	Surumgaon	226	805	45	0
82	Takarwan (171715)	2204.05	1	559292	Takarwan	1249	5983	868	61
			2	559301	Fulsingnagar	70	293	0	0
			3	559302	Honanaik Tanda	18	95	0	0
			4	559303	Pusphanagar	135	745	15	2
83	Talewadi (171716)	559.00	1	559390	Talewadi	314	1511	100	1
84	Talkhed (171717)	2361.44	1	559312	Talkhed	1246	5666	1089	68
85	Telgaon (Kh) (171718)	622.45	1	559321	Telgaon Kh.	220	1086	198	59
			2	559322	Pungani	131	612	232	69
86	Umri (Bk) (171719)	816.94	1	559405	Umri Bk.	533	2518	352	24
87	Waghora (171720)	1793.00	1	559332	Waghora	605	2941	516	1
88	Wangi (Bk) (171721)	1967.06	1	559415	Wangi Bk.	475	2409	332	4
			2	559416	Khadewadi	146	688	55	2
89	Warola (171722)	770.06	1	559307	Warola	491	2192	465	43
90	Dhangar Wadi (237125)	764.00	1	559345	Dhanagarwadi (Paytalwadi)	275	1246	103	0
91	Not Under Any Gp (999999)	240.00	1	559372	Kedar Sangvi	1	7	0	0
C.D. Block Manjlegaon (0270) Rural Total						44134	205728	33629	2150

Appendix VIII - Village Directory

Number of villages under each Gram Panchayat (C.D. block wise)

Name of the District: Bid (523)

Name of the C.D. block: Wadwani (0271)

Sl. No.	Name of gram panchayat and location code number	Area of gram panchayat in hectare	Number of villages with location code numbers			Number of households	Total population	Total Scheduled Castes population	Total Scheduled Tribes population
			Number	Location code numbers	Name of Village				
1	2	3	4	5	6	7	8	9	10
1	Laul (171668)	0.00	1	559445	Laul No.2	202	1094	82	0
2	Bahegavan (171920)	1017.00	1	559434	Bahegavhan	384	1834	224	1
3	Chinchwadgaon (171921)	898.70	1	559426	Chinchwadgaon	476	2044	407	2
4	Chinchala (171922)	1583.00	1	559451	Chinchala	731	3797	382	19
5	Chinchoti (171923)	923.41	1	559433	Chinchoti	467	2297	352	41
6	Chinchwan (171924)	1182.24	1	559438	Chinchwan	508	2713	409	23
7	Chikhal Beed (171925)	2937.52	1	559441	Chikhal Bid	868	4460	821	4
8	Devdi (171926)	1251.47	1	559425	Devdhi	534	2565	514	35
9	Devgaon (171927)	436.78	1	559444	Devgaon	177	834	115	0
10	Devla (171928)	2310.52	1	559417	Kanhobachiwadi	55	253	0	0
			2	559421	Devla Bk.	688	3092	758	25
11	Dhorwadi (171929)	950.96	1	559423	Dawargaon Bk.	48	262	3	0
			2	559461	Dhorwadi	174	756	25	0
12	Dukdegaon (171930)	268.94	1	559452	Dukdegaon	194	988	211	11
13	Harishchandra (171931)	1253.57	1	559427	Harishchandra pimpri	524	2229	144	0
14	Hivargavan (171932)	605.00	1	559457	Hiwargavhan	230	1090	124	0
15	Kadiwadgaon (171933)	1010.00	1	559443	Kadi wadgaon	409	1722	234	24
16	Khadaki (171934)	2294.32	1	559420	Khadki	538	2574	520	0
			2	559422	Tokewadi	166	903	10	0
17	Kanapur (171935)	1218.62	1	559430	Laxmipur	107	439	68	1
			2	559431	Kanhapur	142	663	56	0
			3	559432	Mamla	93	445	69	0
18	Kawadgaon (171936)	2161.48	1	559424	Kaudgaon Bk.	818	4066	641	18
19	Kendepimpri (171937)	280.48	1	559449	Kende pimpri	93	478	21	1
			2	559450	Dhanora	79	364	64	0
20	Khalwat Limgaon (171938)	1500.00	1	559442	Khalwat Nimgaon	528	2564	411	200
21	Khaparwadi (171939)	379.00	1	559447	Khaparwadi	154	886	5	0
22	Kotharban (171940)	389.00	1	559439	Kotharban	476	2448	471	16
23	Kuppa (171941)	1498.27	1	559454	Kuppa	880	4065	585	80
24	Lonawala (171942)	609.45	1	559458	Bavi	224	1081	0	0
			2	559459	Lonwal	212	1167	113	0
25	Morwad (171943)	1112.05	1	559456	Morwad	326	1664	197	30
26	Morewadi (171944)	0.00	1	559436	Maujyachiwadi	203	928	52	28

Appendix VIII - Village Directory

Number of villages under each Gram Panchayat (C.D. block wise)

Name of the District: Bid (523)

Name of the C.D. block: Wadwani (0271)

Sl. No.	Name of gram panchayat and location code number	Area of gram panchayat in hectare	Number of villages with location code numbers			Number of households	Total population	Total Scheduled Castes population	Total Scheduled Tribes population
			Number	Location code numbers	Name of Village				
1	2	3	4	5	6	7	8	9	10
27	Pardi (Mategaon) (171945)	1094.48	1	559446	Pardi	185	927	79	19
			2	559448	Mategaon	155	645	183	29
28	Pimpla Rui (171946)	461.87	1	559419	Pimpla Rui	238	1019	166	11
29	Pimparkhed (171947)	1371.00	1	559428	Pimparkhed	465	2089	355	15
30	Pusara (171948)	1023.01	1	559455	Pusra	357	1667	479	33
31	Rui Pimpla (171949)	421.78	1	559418	Rui Pimpla	130	562	89	0
32	Salimba (171950)	881.66	1	559429	Salimba	359	1805	204	0
33	Sonnakhotta (171951)	918.22	1	559437	Sonnakhota	289	1502	143	0
34	Tigaon (171952)	1494.00	1	559453	Tigaon	649	2567	241	37
35	Upali (171953)	1457.00	1	559460	Upli	984	4560	753	27
36	Wadwani (171954)	2293.00	1	559435	Wadvani	2615	12484	1490	64
37	Pimpal Takka (237127)	819.92	1	559440	Pimpaltakka	205	1093	241	3
C.D. Block Wadwani (0271) Rural Total						18339	87685	12511	797

Appendix VIII - Village Directory

Number of villages under each Gram Panchayat (C.D. block wise)

Name of the District: Bid (523)

Name of the C.D. block: Bid (0272)

Sl. No.	Name of gram panchayat and location code number	Area of gram panchayat in hectare	Number of villages with location code numbers			Number of households	Total population	Total Scheduled Castes population	Total Scheduled Tribes population
			Number	Location code numbers	Name of Village				
1	2	3	4	5	6	7	8	9	10
1	Adgaon, Gunjala (171208)	851.08	1	559551	Adgaon	219	1086	148	17
			2	559556	Gunjala	95	362	19	0
2	Aher Chincholi (171209)	926.00	1	559517	Aherchincholi	341	1647	324	2
3	Aherlimbgaon (171210)	265.05	1	559545	Aher Nimgaon	106	530	92	0
4	Ambilwadgaon (171211)	619.05	1	559682	Ambil Wadgaon	217	961	226	20
5	Andhapurighat (171212)	502.46	1	559681	Andhapuri Ghat	241	1043	82	9
6	Aherwadgaon (171213)	1247.00	1	559569	Aher wadgaon	537	2669	141	32
7	Anandwadi (171214)	575.98	1	559542	Anandwadi	176	794	68	0
			2	559660	Anandwadi	82	402	8	1
8	Anjanvati (171215)	1334.00	1	559633	Anjanvati	469	2002	322	1
9	Atharwanpimpri (171216)	974.59	1	559600	Ganpur	29	138	0	0
			2	559601	Atharwan Pimpri	439	1944	180	12
10	Awalpur, (171217)	395.64	1	559487	Songaon	114	558	26	7
			2	559488	Awalpur	66	336	0	0
11	Babhalwadi (171218)	1344.51	1	559566	Bedukwadi	123	632	23	0
			2	559620	Babhalwadi	158	848	8	0
			3	559621	Belwadi	138	651	0	0
12	Babhalkhunta (171219)	428.17	1	559629	Babhal Khunta	145	668	47	0
13	Bahadarpur (171220)	231.00	1	559483	Bahadarpur	128	611	38	0
14	Bahirwadi (171221)	450.03	1	559547	Bahirwadi	1186	5667	1604	47
15	Balapur (171222)	1144.00	1	559680	Balapur	166	718	242	9
16	Belgaon (171223)	1252.00	1	559582	Belgaon	94	423	30	0
17	Belkhandi (Pa) (171224)	507.30	1	559511	Belkhandi (Pa)	251	1310	144	85
18	Belura (171225)	819.64	1	559494	Belura	466	2318	290	0
19	Bhalwani, (171226)	853.40	1	559509	Bhalwani	115	695	174	33
			2	559514	Suryachiwadi	98	550	0	0
			3	559515	Deorayachiwadi	66	309	7	0
20	Bhandarwadi (171227)	467.24	1	559661	Bhandarwadi	135	554	4	1
21	Bhatsangavi (171228)	536.10	1	559529	Aurangpur	69	353	65	13
			2	559530	Bhatsangvi	131	640	20	0
22	Bhavanwadi (171229)	629.00	1	559614	Bhavanwadi	244	1248	18	1
23	Borkhed, (171230)	2306.00	1	559594	Borkhed	520	2332	356	137
24	Borphadi (171231)	2035.00	1	559632	Borphadi	302	1291	91	4
25	Chakarwadi (171232)	933.00	1	559679	Chakurwadi	337	1400	99	0
26	Charata, (171233)	2073.08	1	559503	Charahata	566	2504	444	1
			2	559506	Mengdewadi	61	236	0	0
			3	559507	Jadhavawadi	87	380	0	0
27	Chousala, (171234)	1704.96	1	559643	Dhotra	62	283	23	51
			2	559646	Chausala	1444	6700	1022	144
28	Chincholimali (171235)	836.27	1	559602	Chincholi Mali	182	902	168	0
			2	559603	Dahiphali(chincholi)	152	758	193	31

Appendix VIII - Village Directory

Number of villages under each Gram Panchayat (C.D. block wise)

Name of the District: Bid (523)

Name of the C.D. block: Bid (0272)

Sl. No.	Name of gram panchayat and location code number	Area of gram panchayat in hectare	Number of villages with location code numbers			Number of households	Total population	Total Scheduled Castes population	Total Scheduled Tribes population
			Number	Location code numbers	Name of Village				
1	2	3	4	5	6	7	8	9	10
29	Devibabhalgaon, (171236)	1172.98	1	559645	Devi Babhulgaon	254	1147	227	5
			2	559657	Chandegaon	135	641	119	92
30	Dhangarwadi (171237)	704.38	1	559574	Dhangarwadi	122	570	21	0
31	Dhekanmoha (171238)	1289.37	1	559477	Dhekan Moha	506	2268	251	2
32	Doiphodwadi, (171239)	726.92	1	559669	Nivdungawadi	136	488	9	0
			2	559670	Doiphodwadi	197	848	40	0
33	It Gangnathwadi (171240)	2067.00	1	559619	Ganganathwadi	189	845	37	0
			2	559623	It	376	1935	272	0
34	Gawalwadi (171241)	783.00	1	559504	Gaulwadi	156	772	27	21
35	Ghargaon, (171242)	1218.00	1	559639	Ghargaon	201	990	46	0
			2	559642	Sultanpur	134	578	79	0
36	Ghosapuri (171243)	890.20	1	559537	Ghosapuri	218	1104	182	0
37	Golangari (171244)	563.00	1	559640	Golangri	160	783	143	4
38	Gundha (171245)	1072.00	1	559559	Gundha	278	1383	254	0
39	Gundhewadi (171246)	470.23	1	559558	Gundhewadi	149	721	30	1
40	Hingani (Bu) (171247)	985.69	1	559653	Hingani (BK)	279	1192	177	0
41	Hingani Khurad (171248)	290.40	1	559655	Hingani Kh.	358	1761	104	12
42	Imampur (171249)	837.46	1	559612	Imampur	210	927	68	0
43	Jarud (171250)	847.49	1	559630	Jarud	300	1380	250	31
44	Jebapimpri (171251)	888.00	1	559656	Jeba Pimpri	229	962	201	35
45	Jirewadi (171252)	254.00	1	559543	Jirewadi	367	1790	253	59
46	Jujgavan (171253)	387.28	1	559625	Juj Gavhan	177	807	85	0
47	Kadamwadi (171254)	388.61	1	559510	Kadamwadi	161	752	18	0
48	Kakadhira (171255)	535.00	1	559499	Kakadhira	194	981	18	6
49	Kalegaon Haweli (171256)	758.92	1	559478	Kalegaon Haveli	438	1955	137	3
50	Kalsambar (171257)	855.36	1	559665	Kalsambar	309	1493	184	0
51	Kamkheda (171258)	1150.00	1	559523	Kamkheda	542	2529	353	1
52	Kambi (171259)	249.00	1	559524	Kambi	157	672	11	0
53	Kanadighat (171260)	609.00	1	559641	Kanadi	300	1307	134	0
54	Karchundi (171261)	1378.60	1	559573	Karchondi	356	2068	367	0
55	Karegavan (171262)	931.08	1	559662	Karegavhan	217	734	30	0
56	Karzani (171263)	1153.00	1	559576	Karzani	260	1252	105	0
57	Kathoda (171264)	536.33	1	559608	Kathoda	165	817	208	0
58	Karalwadi, (171265)	539.00	1	559479	Karalwadi	175	806	17	0
			2	559480	Nirmalwadi	91	289	2	0
59	Ketura (171266)	613.12	1	559490	Ketura	269	1087	95	21
60	Khadakighat, (171267)	883.49	1	559635	Dahiwandi	0	0	0	0
			2	559637	Khadkighat	279	1180	233	0
			3	559644	Bavi	0	0	0	0
61	Khande Pargaon (171268)	619.61	1	559599	Khandepargaon	442	2055	473	0
62	Khandala (171269)	863.90	1	559581	Khandala	229	1223	80	68

Appendix VIII - Village Directory

Number of villages under each Gram Panchayat (C.D. block wise)

Name of the District: Bid (523)

Name of the C.D. block: Bid (0272)

Sl. No.	Name of gram panchayat and location code number	Area of gram panchayat in hectare	Number of villages with location code numbers			Number of households	Total population	Total Scheduled Castes population	Total Scheduled Tribes population
			Number	Location code numbers	Name of Village				
1	2	3	4	5	6	7	8	9	10
63	Khapar-Pangari (171270)	854.00	1	559540	Khapar pangri	270	1354	97	0
64	Khardychiwadi (171271)	676.00	1	559675	Khardewadi	202	890	41	8
			2	559676	Tandalyachiwadi	140	571	0	0
65	Kolharwadi (171272)	795.00	1	559610	Kolharwadi	252	1150	27	4
66	Kolwadi (171273)	419.00	1	559575	Kolwadi	201	971	85	21
67	Kukadgaon, (171274)	1968.00	1	559548	Chavanwadi	112	564	4	7
			2	559549	Kukadgaon	277	1429	251	0
			3	559550	Khundras	118	524	154	0
68	Kumbhari (171275)	489.22	1	559683	Kumbhari	150	722	227	0
69	Kumsi (171276)	893.00	1	559538	Kumsi	228	1129	239	0
70	Kurla (171277)	1264.84	1	559528	Kurla	445	2013	251	50
71	Kutewadi (171278)	693.82	1	559654	Kutewadi	241	1109	64	0
72	Limbaganesh (171279)	1416.00	1	559592	Limba Ganesh	589	2628	313	24
73	Limbarui (M) (171280)	592.00	1	559497	Limbarui	332	1634	107	3
74	Limbaruidevi (171281)	301.41	1	559562	Limbarui (Devi)	225	942	183	18
75	Loladgaon (171282)	701.53	1	559535	Loladgaon	271	1327	78	19
			2	559544	Belapuri	144	583	155	0
76	Lonighat (171283)	1641.00	1	559647	Lonighat	389	1664	121	0
77	Loni (171284)	1266.53	1	559552	Ramgaon	95	368	57	12
			2	559555	Loni (Shahajanpur)	227	1083	101	2
			3	559560	Shahajanpur (Loni)	117	544	40	0
78	Mhalas Jawala (171285)	592.00	1	559617	Mhalas Jawala	389	1882	355	1
79	Mhalasapur (171286)	564.00	1	559622	Mhalasapur	220	1063	130	0
80	Mahajanwadi (171287)	1034.00	1	559593	Mahajanwadi	296	1434	60	0
81	Malapuri (171288)	814.69	1	559526	Malapuri	593	2944	404	6
82	Malewadi Ghat, (171289)	705.72	1	559651	Ruigavhan	100	478	19	0
			2	559652	Malewadi	152	620	13	0
83	Mandavjali (171290)	547.07	1	559571	Mandav Jali	201	980	93	0
84	Mandavkhel, (171291)	847.53	1	559577	Ratnagiri	114	465	38	0
			2	559666	Mandavkhel	139	488	18	0
85	Manewadi (171292)	362.83	1	559650	Manewadi	179	728	47	0
86	Manjarsumba (171293)	1541.00	1	559579	Manjar Sumba	414	2166	364	22
			2	559580	Sasewadi	88	456	8	0
87	Manzari Haveli (171294)	691.56	1	559572	Manzari Haveli	229	1102	123	1
88	Masewadi (171295)	452.88	1	559591	Masewadi	138	555	23	0
89	Mouj, Brmhagaon (171296)	854.81	1	559627	Bramhagaon	77	325	7	0
			2	559628	Mauj	207	909	318	0
90	Moujwadi (171297)	628.00	1	559631	Maujwadi	247	993	17	0
91	Morgaon (171298)	1438.92	1	559587	Morgaon	546	2425	402	17
92	Murshadpur (171299)	382.00	1	559496	Murshadpur (Rajuri)	223	1240	298	1
93	Nagapur (Bu) (171300)	544.00	1	559615	Nagpur Bk.	157	704	227	15

Appendix VIII - Village Directory

Number of villages under each Gram Panchayat (C.D. block wise)

Name of the District: Bid (523)

Name of the C.D. block: Bid (0272)

Sl. No.	Name of gram panchayat and location code number	Area of gram panchayat in hectare	Number of villages with location code numbers			Number of households	Total population	Total Scheduled Castes population	Total Scheduled Tribes population
			Number	Location code numbers	Name of Village				
1	2	3	4	5	6	7	8	9	10
94	Nagapur (Khurd) (171301)	540.00	1	559616	Nagpur Kh.	253	1272	79	15
95	Nagzari (171302)	910.82	1	559513	Nagzari	192	890	20	0
96	Nalwandi (171303)	1805.00	1	559626	Nalwandi	846	4557	564	12
97	Namalgaon, (171304)	516.00	1	559527	Kinhipai	49	243	18	3
			2	559536	Namalgaon	121	605	52	2
98	Nandur Haveli, (171305)	1209.01	1	559518	Khamgaon	172	939	9	0
			2	559519	Nandur (Haveli)	242	1156	155	0
			3	559520	Pargaon Japti	94	487	163	15
			4	559521	Hingani (Haveli)	82	386	43	12
99	Nathapur (171306)	719.00	1	559553	Nathapur	570	2693	322	58
100	Neknoor, (171307)	4314.52	1	559671	Neknoor	2603	13327	1027	178
			2	559672	Vaitagwadi	141	607	27	0
			3	559673	Sawantwadi	139	580	5	0
101	Pali, Kapildhar (171308)	2330.52	1	559570	Pali	936	4603	646	71
102	Palsingan (171309)	739.97	1	559659	Palsingan	354	1578	245	12
103	Palwan (171310)	914.00	1	559505	Palwan	444	2350	341	5
104	Pandhrychiwadi (171311)	363.00	1	559678	Pandharyachiwadi	226	1250	44	23
105	Paragaon Siras (171312)	809.00	1	559485	Pargaon Siras	326	1436	141	5
106	Pategaon, (171313)	558.91	1	559564	Pategaon	126	544	84	1
			2	559565	Muggaon	48	241	35	0
107	Patoda (171314)	1921.50	1	559512	Patoda (Bel)	455	2373	329	27
108	Pendgaon (171315)	421.00	1	559525	Pendgaon	277	1375	106	118
109	Pimpalgaon Ghat (171316)	689.64	1	559649	Pimpalgaon Ghat	238	1097	101	0
110	Pimpalgaonmochi (171317)	594.56	1	559606	Pimpalgaon Mochi	229	1164	407	1
111	Pimpalwadi (171318)	1506.99	1	559508	Pimpalwadi	413	1881	280	0
112	Pimpargavhan (171319)	783.00	1	559541	Pimpargavhan	234	1088	106	25
113	Pimparnai, (171320)	1055.50	1	559583	Pimparnai	236	880	58	0
114	Pimpalner (171321)	1532.32	1	559567	Pimpalner	1140	5630	935	27
115	Pimpaladevi (171322)	981.70	1	559563	Pimpaladevi	306	1471	129	3
116	Pimpalgaon Majra (171323)	415.00	1	559618	Pimpalgaon (Majara)	195	1053	54	4
117	Pokhari Ghat (171324)	694.61	1	559585	Pokhari	214	839	38	0
118	Pothra, (171325)	1041.74	1	559686	Murshadpur(Ghat)	88	360	2	0
			2	559687	Pothra	181	782	104	1
119	Rajuri Ghodka (171326)	897.97	1	559604	Rajuri Ghodka	437	2257	283	1
120	Rajuri "Bk" (171327)	1919.00	1	559495	Rajuri Bk.(Navgan)	1070	5202	669	76
121	Ranjegaon (171328)	580.29	1	559554	Ranjegaon	315	1237	149	4
122	Roulasgaon, (171329)	1138.36	1	559634	Gogalwadi	44	201	2	0
			2	559638	Raulasgaon	269	1087	185	10
123	Rudrapur (171330)	477.00	1	559489	Rudrapur	108	536	16	3
124	Ruilimba, Sahjan (171331)	810.81	1	559492	Shahajanpur (Limba)	74	323	8	0
			2	559493	Ruilimba	221	1084	178	1

Appendix VIII - Village Directory

Number of villages under each Gram Panchayat (C.D. block wise)

Name of the District: Bid (523)

Name of the C.D. block: Bid (0272)

Sl. No.	Name of gram panchayat and location code number	Area of gram panchayat in hectare	Number of villages with location code numbers			Number of households	Total population	Total Scheduled Castes population	Total Scheduled Tribes population
			Number	Location code numbers	Name of Village				
1	2	3	4	5	6	7	8	9	10
125	Safepur, Gawari, (171332)	1019.91	1	559578	Gawari	84	395	7	0
			2	559589	Chaudaswadi	77	307	32	0
			3	559590	Safepur	223	1132	180	0
126	Sakhreborgaon (171333)	546.11	1	559596	Sakhare Borgaon	231	968	200	1
127	Sakshal Pimpri (171334)	1120.00	1	559482	Sakshal Pimpri	537	2362	112	16
128	Samnapur (171335)	400.52	1	559611	Samnapur	228	1122	125	41
129	Sanapwadi, (171336)	1847.47	1	559663	Sonpethwadi	123	374	10	0
			2	559667	Jaitalwadi	124	719	13	0
			3	559668	Sanapwadi	104	423	2	9
130	Sandarwan (171337)	389.06	1	559561	Sandarwan	140	692	141	0
131	Satra, Chandani (171338)	1088.46	1	559658	Chandani	90	366	9	0
			2	559685	Satra	190	690	291	0
132	Saundana (171339)	404.16	1	559539	Saundana	217	1086	106	0
133	Sawargaonghat (171340)	325.00	1	559684	Sawargaon Ghat	117	571	42	0
134	Shahajanpur (171341)	364.26	1	559522	Shahajanpur (Kamkheda)	213	1103	82	11
135	Shidod (171342)	902.93	1	559546	Shidode	362	1803	302	130
136	Shivani (171343)	866.13	1	559607	Shivni	275	1316	337	19
137	Somnathwadi (171344)	334.69	1	559584	Somnathwadi	87	400	60	0
138	Tadsonna (171345)	982.55	1	559465	Tadsonna	559	2733	236	8
139	Talegaon (171346)	772.00	1	559498	Talegaon	384	1953	236	6
140	Tandalwadi (171347)	450.75	1	559484	Tandulwadi (Bhill)	272	1068	48	31
141	Tandalwadighat (171348)	631.43	1	559636	Tandulwadi Ghat	277	1248	170	1
142	Tandalwadi (171349)	395.39	1	559516	Tandulwadi (Haveli)	140	733	89	18
143	Tippatwadi (171350)	878.00	1	559500	Tippatwadi	307	1361	16	1
144	Udandwadgaon (171351)	672.90	1	559588	Udandwadgaon	317	1330	211	0
145	Umradi Jahagir, (171352)	836.84	1	559486	Shahabajpur	50	212	16	0
			2	559491	Umradi Jahagir	297	1306	154	43
146	Umradi Khalsa (171353)	586.23	1	559598	Umradi (Khalsa)	224	954	144	2
			2	559624	Umri	63	283	94	0
147	Wanjarwadi (171354)	647.55	1	559501	Wanjarwadi	393	1826	135	0
148	Wadgaon (171355)	572.39	1	559664	Wadgaon (Kalsambar)	115	518	39	8
149	Wadhvana (171356)	575.00	1	559648	Wadhvana	189	886	116	0
150	Waknathpur (171357)	1111.17	1	559531	Rakshas Bhuwan	160	766	77	0
			2	559532	Rajkapur	81	316	221	0
			3	559533	Waknathpur	149	665	79	0
151	Wangaon (171358)	585.00	1	559595	Wangaon	225	944	67	0
152	Wangi (171359)	1336.15	1	559613	Wangi	387	1890	151	29
153	Warvati (171360)	1160.00	1	559568	Warvati	228	1234	96	15
			2	559605	Aher Dhanora	356	1695	200	43
154	Waybhatwadi (171361)	460.28	1	559609	Waibatwadi	116	491	13	0
155	Yellambghat (171362)	1419.00	1	559674	Yelambghat	693	3023	631	83

Appendix VIII - Village Directory

Number of villages under each Gram Panchayat (C.D. block wise)

Name of the District: Bid (523)

Name of the C.D. block: Bid (0272)

Sl. No.	Name of gram panchayat and location code number	Area of gram panchayat in hectare	Number of villages with location code numbers			Number of households	Total population	Total Scheduled Castes population	Total Scheduled Tribes population
			Number	Location code numbers	Name of Village				
1	2	3	4	5	6	7	8	9	10
156	Ambasavali (237078)	733.23	1	559469	Ambesawali	181	956	156	0
157	Bordevi, (237079)	611.15	1	559463	Nawabpur	94	410	27	0
			2	559464	Bordevi	111	480	56	0
158	Ghatjawala, (237080)	1074.82	1	559468	Walipur	144	730	36	0
			2	559472	Ghat Jawala	108	482	158	0
159	Ghatsawali, (237081)	1532.00	1	559475	Ghat Sawli	557	2505	220	38
			2	559476	Bakarwadi	104	466	19	1
160	Hivrapahadi (237082)	2085.00	1	559481	Hiwara Phadi	395	1820	178	3
161	Mainda (237083)	1423.70	1	559473	Mahinda	417	1783	353	0
162	Mankurwadi (237084)	482.00	1	559470	Mankurwadi	145	650	29	6
163	Manyarwadi (237085)	355.81	1	559471	Manyarwadi	219	1000	108	0
164	Mulukwadi (237086)	639.35	1	559586	Mulukwadi	269	1220	59	0
165	Parbhani (237087)	1224.00	1	559466	Kesapuri	141	615	105	0
			2	559467	Parbhani	404	1671	230	35
166	Surdithot (237088)	566.33	1	559462	Surdithot	176	855	113	0
167	Wadgaon Gundha (237089)	635.60	1	559557	Wadgaon Gundha	407	2027	183	1
168	Wasanwadi (237090)	936.00	1	559597	Wasanwadi	340	1724	192	101
169	Pokhari (237091)	1472.00	1	559474	Pokhari	312	1379	164	0
170	Katwatwadi (237092)	879.13	1	559502	Katwatwadi	214	1077	25	0
171	Dhawjyachiwadi (259196)	382.00	1	559677	Dhavjyachiwadi	130	580	5	0
172	Barhanpur (259197)	358.41	1	559534	Barhanpur	205	896	158	0
C.D. Block Bid (0272) Rural Total						59191	277955	33668	2663
173	Adgaon, Gunjala (171208)	5114.00	1	559688	Bid (Rural) (CT)	11120	56531	11189	555
C.D. Block Bid (0272) Urban Total						11120	56531	11189	555

Appendix VIII - Village Directory

Number of villages under each Gram Panchayat (C.D. block wise)

Name of the District: Bid (523)

Name of the C.D. block: Kaij (0273)

Sl. No.	Name of gram panchayat and location code number	Area of gram panchayat in hectare	Number of villages with location code numbers			Number of households	Total population	Total Scheduled Castes population	Total Scheduled Tribes population
			Number	Location code numbers	Name of Village				
1	2	3	4	5	6	7	8	9	10
1	Adas (171522)	2779.00	1	559774	Adas	1655	7002	1171	51
2	Ekurka (171523)	834.05	1	559692	Ekurka	376	1810	267	18
3	Anandgaon Sarni (171524)	1228.00	1	559784	Anandgaon	418	2022	295	65
4	Andhalewadi (171525)	733.00	1	559728	Andhle-Wadi	253	1312	81	0
5	Anegaon (171526)	602.81	1	559802	Anegaon	227	1009	85	7
6	Arangaon (171527)	642.00	1	559742	Arangaon	249	1129	97	4
7	Aurangpur (171528)	557.85	1	559795	Aurangpur	146	680	79	0
8	Awasgaon (171529)	1177.65	1	559800	Awasgaon	360	1614	297	7
			2	559801	Wakdi	57	282	12	0
9	Banegaon (171530)	243.00	1	559703	Banegaon	181	816	85	7
10	Bankaranja (171531)	678.66	1	559751	Bankaranja	577	2747	407	0
11	Bansarola (171532)	1831.08	1	559799	Bansarola	1107	5238	1006	62
12	Bawachi (171533)	475.74	1	559803	Bawchi	117	552	121	36
13	Belgaon (171534)	694.85	1	559693	Kelgaon	172	767	87	0
			2	559694	Belgaon	181	789	62	6
14	Bhalgaon (171535)	755.00	1	559805	Bhalgaon	307	1298	249	11
15	Bhatumba (171536)	800.75	1	559753	Bhatumba	374	1617	283	14
16	Bhopla (171537)	487.00	1	559714	Bhopala	146	725	160	0
17	Bobadewadi (171538)	648.00	1	559765	Bobdewadi	253	1001	8	133
18	Borgaon (Bk) (171539)	1462.00	1	559711	Borgaon Bk.	422	1869	371	51
19	Borisawargaon (171540)	599.47	1	559796	Borisawargaon	377	1694	704	5
20	Chandansawarga (171541)	1081.33	1	559752	Chandansawargaon	391	1810	178	1
21	Chincholi Mali (171542)	2494.00	1	559760	Chincholi Mali	855	4154	580	75
			2	559761	Sarukwadi	149	677	52	0
22	Dahiphal (171543)	2412.00	1	559715	Dahifalwadmavli	759	3536	287	6
23	Daithana (171544)	561.76	1	559710	Daithana	224	894	58	19
24	Daradwadi (171545)	473.87	1	559704	Daradwadi	242	1026	11	0
25	Dhanegaon (171546)	558.15	1	559806	Dhanegaon	382	1810	728	93
26	Dhakephal (171547)	764.00	1	559755	Dhakephal	365	1695	223	91
27	Dharmala (171548)	379.00	1	559746	Dharmala	178	745	68	4
28	Dhotra (171549)	888.53	1	559700	Dhotra	126	651	47	25
29	Dipewadgaon (171550)	591.79	1	559779	Depewadgaon	204	1015	152	0
30	Dongaon (171551)	376.71	1	559758	Dongaon	190	829	33	13
31	Doka (171552)	385.57	1	559762	Doka	211	801	119	7
32	Gappewadi/Namew (171554)	480.20	1	559726	Gappewadi	262	1259	45	0
33	Ghatewadi (171555)	990.00	1	559719	Ghatewadi	263	1525	15	0
34	Gotegaon (171556)	558.96	1	559786	Gotegaon	284	1260	271	6
35	Hadgaon (171557)	720.95	1	559763	Hadgaon	245	1034	163	0
36	Hanumant Pimpri (171558)	737.00	1	559697	Hanumant Pimpri	326	1393	317	77
37	Hoal (171559)	2334.64	1	559778	Hol	1136	5593	918	6
38	Isthal (171560)	609.86	1	559809	Isthal	274	1325	377	36

Appendix VIII - Village Directory

Number of villages under each Gram Panchayat (C.D. block wise)

Name of the District: Bid (523)

Name of the C.D. block: Kaij (0273)

Sl. No.	Name of gram panchayat and location code number	Area of gram panchayat in hectare	Number of villages with location code numbers			Number of households	Total population	Total Scheduled Castes population	Total Scheduled Tribes population
			Number	Location code numbers	Name of Village				
1	2	3	4	5	6	7	8	9	10
39	Jadhavjawla (171561)	750.10	1	559743	Jadhav Jawala	276	1189	253	6
40	Janegaon (171562)	759.00	1	559750	Janegaon	354	1360	126	0
41	Jawalban (171563)	1305.30	1	559782	Jawalban	624	2807	647	28
42	Jiwachiwadi (171564)	2721.82	1	559720	Tukuchiwadi	119	825	0	0
			2	559721	Jiwachiwadi	620	3507	174	11
43	Kalamamba (171566)	1566.01	1	559773	Kalam Amba	685	3097	535	0
44	Kalegaonghat (171567)	1398.81	1	559695	Kalegaon Ghat	475	1835	355	0
45	Kanadibadan (171568)	803.53	1	559798	Kandi Badan	370	1726	256	17
46	Kandimali (171569)	922.51	1	559756	Kandi Mali	672	2813	587	51
47	Kasari (171570)	617.00	1	559747	Kasari	322	1577	270	0
48	Kashidwadi (171571)	299.42	1	559725	Kashidwadi	140	769	7	0
49	Kawadgaon (171572)	774.10	1	559797	Kaudgaon	287	1406	299	10
50	Kekatsami (171573)	704.35	1	559772	Kekat Sarni	318	1438	274	0
51	Kewad (171574)	929.00	1	559696	Kewad	234	963	135	89
52	Kolhewadi (171575)	482.00	1	559723	Kolhewadi	155	626	2	0
53	Kordewadi (171576)	1850.00	1	559718	Kordewadi	401	1801	160	30
54	Koregaon (171577)	721.96	1	559740	Koregaon	313	1345	149	11
55	Kothi (171578)	379.98	1	559737	Kothi	224	909	184	22
56	Kumbephal (171579)	852.00	1	559754	Kumbephal	435	1930	266	0
57	Ladegaon (171580)	1074.16	1	559781	Ladegaon	576	2386	512	0
58	Lahuri (171581)	1582.00	1	559738	Lavhari	680	3019	736	24
59	Lakha (171582)	710.51	1	559789	Lakha	277	1241	326	21
60	Malegaon (171583)	974.20	1	559767	Malegaon	393	1740	125	0
61	Malewadi (171584)	800.00	1	559699	Malewadi	269	1317	201	0
62	Mangwadgaon (171585)	1133.94	1	559790	Mangwadgaon	449	2057	537	80
63	Massajog (171586)	1545.00	1	559741	Massajog	618	2450	604	17
64	Motegaon (171587)	170.25	1	559787	Motegaon	103	396	132	6
65	Mulegaon (171588)	421.95	1	559776	Mulegaon	144	661	135	0
66	Mundewadi (171589)	723.83	1	559691	Mundewadi	201	941	37	0
67	Nagzari (171590)	1229.81	1	559722	Nagzari (L)	235	1315	103	0
68	Naholi (171591)	909.91	1	559698	Naholi	555	2193	341	43
69	Naigaon (171592)	990.00	1	559807	Naigaon	372	1721	237	18
70	Nandurghat (171593)	2207.58	1	559706	Nandurghat	1450	6910	957	161
71	Narewadi (171594)	453.62	1	559690	Narewadi	130	628	0	0
72	Paithan (171595)	564.99	1	559793	Paithan	432	1968	262	62
73	Palaskheda (171596)	508.14	1	559780	Palaskheda	202	979	144	0
74	Pathra (171597)	545.00	1	559792	Pathra	103	482	88	1
75	Pimpalgavhan (171598)	678.00	1	559735	Pimpalgavhan	434	1909	303	42
76	Pirachiwadi (171599)	492.48	1	559716	Pirachiwadi	163	757	0	5
77	Pisegaon (171600)	700.00	1	559749	Pisegaon	427	1957	356	1
78	Pitthighat (171601)	254.12	1	559707	Pitthighat	135	671	36	1

Appendix VIII - Village Directory

Number of villages under each Gram Panchayat (C.D. block wise)

Name of the District: Bid (523)

Name of the C.D. block: Kaij (0273)

Sl. No.	Name of gram panchayat and location code number	Area of gram panchayat in hectare	Number of villages with location code numbers			Number of households	Total population	Total Scheduled Castes population	Total Scheduled Tribes population
			Number	Location code numbers	Name of Village				
1	2	3	4	5	6	7	8	9	10
79	Rajegaon (171602)	343.00	1	559709	Rajegaon	237	1107	85	53
80	Rameshwarwadi (171603)	1088.60	1	559702	Rameshwarwadi	287	1420	67	142
			2	559705	Dhakanwadi	144	770	82	0
81	Sabla (171604)	502.05	1	559745	Sabla	298	1262	255	2
82	Sadola (171605)	439.26	1	559804	Sadola	273	1201	599	23
83	Salegaon (171606)	1909.00	1	559764	Salegaon	723	3424	831	38
84	Sangvi Sarni (171607)	773.66	1	559734	Sangvi (s)	332	1460	95	7
85	Sarni Sangavi (171608)	920.45	1	559733	Sarni (Sangvi)	282	1454	93	17
86	Sarani (171609)	901.52	1	559783	Sarni {anandgaon}	439	2185	302	1
87	Sarul (171610)	426.50	1	559732	Sarul	252	1094	8	0
88	Sasura (171611)	519.17	1	559730	Sasura	231	1112	81	1
89	Satephal (171612)	846.62	1	559788	Satephalwadi	332	1637	39	0
90	Saundana (171613)	486.07	1	559808	Saundana	270	1249	356	64
91	Savleshwar (171614)	716.00	1	559794	Savleshwar	334	1543	70	2
92	Shelgaon Ganji (171615)	359.00	1	559766	Shelgaon Ganji	258	1073	92	0
93	Shindi (171616)	1627.37	1	559736	Shindhi	553	2292	490	61
94	Shirpura (171617)	435.32	1	559759	Shirpura	189	845	44	6
95	Shirurghat (171618)	1013.00	1	559708	Shirurghat	537	2605	377	37
96	Sonesangavi (171619)	966.73	1	559769	Sonesangvi	327	1384	267	10
97	Sonijawala (171620)	1089.69	1	559785	Sonijawla	486	2387	550	307
98	Sukli (171621)	496.00	1	559768	Sukli	170	660	89	0
99	Surdi (171622)	729.00	1	559770	Surdi	395	1530	207	63
100	Takli (171623)	1244.05	1	559757	Takli	609	2872	207	55
101	Tambwa (171624)	1417.00	1	559748	Tambwa	634	3207	472	41
102	Tarnali (171625)	773.00	1	559744	Tarnali	341	1562	306	5
103	Umri (171626)	1717.66	1	559739	Umri	632	3036	670	10
104	Undri (171627)	1329.19	1	559771	Undri	486	2340	565	0
105	Wida / Gaurwadi (171628)	3331.08	1	559717	Gorwadi	161	809	26	8
			2	559727	Wida	969	4532	913	48
106	Waghebabhulgao (171629)	2495.00	1	559689	Waghebabhalgaon	881	3804	500	12
107	Warpgaon (171630)	1439.69	1	559712	Kaprewadi	97	371	0	1
			2	559713	Warapgaoon	432	1904	530	141
108	Yeota (171631)	1880.10	1	559724	Yewta	715	3545	671	37
109	Yusufwadgaon (171632)	2445.00	1	559791	Yusuf Wadgaon	1085	4576	840	62
110	Jola (171633)	537.00	1	559731	Jola	243	1120	55	0
111	Deogaon (237124)	1262.00	1	559729	Deogaon	445	2445	223	0
112	Kekanwadi (259192)	411.26	1	559775	Kekanwadi	258	1118	0	0
113	Ladewadgaon (259193)	1516.89	1	559777	Ladewadgaon	659	3004	490	14
114	Not Under Any Gp (999999)	397.53	1	559701	Gadalyachi Wadi	118	563	24	0
C.D. Block Kaij (0273) Rural Total						46507	213128	32991	2961

Appendix VIII - Village Directory

Number of villages under each Gram Panchayat (C.D. block wise)

Name of the District: Bid (523)

Name of the C.D. block: Dharur (0274)

Sl. No.	Name of gram panchayat and location code number	Area of gram panchayat in hectare	Number of villages with location code numbers			Number of households	Total population	Total Scheduled Castes population	Total Scheduled Tribes population
			Number	Location code numbers	Name of Village				
1	2	3	4	5	6	7	8	9	10
1	Aaranwadi (171363)	1063.26	1	559840	Nagzari Gaimukh	0	0	0	0
			2	559856	Aranwadi	270	1481	268	111
2	Aaswala (171364)	925.88	1	559854	Aswala	517	2399	482	0
3	Ambewadgaon (171365)	673.00	1	559841	Ambewadgaon	367	1895	321	49
4	Anjandoh (171366)	1480.69	1	559852	Repewadi	102	443	0	0
			2	559853	Anjandhav	346	1888	287	14
5	Asardhav (171367)	1631.04	1	559869	Asardhav	594	3039	573	69
6	Avergaon (171368)	628.88	1	559860	Hasanabad	79	337	16	0
			2	559861	Awargaon	172	804	213	0
7	Bhagalwadi (171369)	2959.52	1	559843	Katewadi	225	1088	21	6
			2	559844	Bhagalwadi	752	3607	354	262
8	Chinchpur (171370)	556.38	1	559863	Chinchpur	342	1437	61	87
9	Chondi (171371)	703.98	1	559845	Chondi	426	2126	443	24
10	Choramba (171372)	893.56	1	559848	Choramba	373	1582	164	528
11	Dhunkwad (171373)	1058.00	1	559839	Dunakwad	463	2255	370	62
12	Ganjpur (171374)	443.91	1	559864	Ganjpur	274	1255	110	44
13	Gawandra (171375)	1065.53	1	559842	Gawandara	450	2253	200	0
14	Ghagarwada (171376)	924.85	1	559857	Ghagarwada	229	1160	97	0
15	Gopalpur (171377)	838.00	1	559855	Gopalpur Lamantanda	321	1383	70	0
16	Jahagir Moha (171378)	1452.19	1	559846	Jahagir Moha	625	2953	713	557
17	Kannapur (171379)	1481.89	1	559871	Mhatargaon	144	787	48	9
			2	559872	Kannapur	323	1719	416	1
18	Kasari (171380)	1952.57	1	559823	Kasari	527	2910	402	101
			2	559877	Aad-Hingani	60	285	41	0
19	Khamgaon (171381)	617.39	1	559875	Khamgaon	176	799	279	6
20	Kolpi Pimpri (171382)	847.00	1	559866	Kolpimpri	394	1886	585	5
21	Kundi (171383)	585.39	1	559876	Kundi	276	1123	287	0
22	Maindewadi (171384)	694.00	1	559859	Maindewadi	321	1791	61	17
23	Morphali (171385)	1180.00	1	559870	Morfali	386	2017	412	1
24	Mungi (171386)	824.00	1	559873	Mungi	240	1190	263	0
25	Pahadi Dahipahal (171387)	523.00	1	559810	Pahadi Dahifal	251	1058	278	0
26	Pangari (171388)	413.00	1	559865	Pangri	148	601	156	5
27	Pimparwada (171389)	1985.65	1	559850	Pimparwada	166	898	4	0
			2	559851	Jaybhaychi Wadi	55	213	0	0
28	Ruidharur (171390)	1804.00	1	559867	Rui Dharur	552	2866	605	7
29	Sonimoha (171391)	1056.04	1	559849	Sonimoha	424	1932	201	0
30	Sukali (171392)	392.10	1	559874	Sukli	171	944	238	11
31	Tandalwadi (171393)	861.23	1	559862	Tandalwadi	226	1030	148	2
32	Umrewadi (171394)	476.24	1	559868	Umarewadi	195	1054	9	8
33	Amla / Nimla (237093)	1268.30	1	559830	Nimla	129	598	27	0
			2	559831	Amla	354	1655	293	0

Appendix VIII - Village Directory

Number of villages under each Gram Panchayat (C.D. block wise)

Name of the District: Bid (523)

Name of the C.D. block: Dharur (0274)

Sl. No.	Name of gram panchayat and location code number	Area of gram panchayat in hectare	Number of villages with location code numbers			Number of households	Total population	Total Scheduled Castes population	Total Scheduled Tribes population
			Number	Location code numbers	Name of Village				
1	2	3	4	5	6	7	8	9	10
34	Bhopa (237094)	791.00	1	559814	Bhopa	380	1647	319	26
35	Bodkha (237095)	625.89	1	559825	Bodakha	247	1247	223	0
36	Chardari (237096)	594.00	1	559812	Chardari	390	1772	172	1
37	Chategaon (237097)	503.00	1	559817	Chatgaon	284	1408	206	0
38	Chikhali (237098)	490.14	1	559822	Chikhali	194	853	233	1
39	Deodhaiphai (237099)	859.89	1	559818	Devdahiphai	533	2541	439	0
40	Deothana (237100)	863.44	1	559820	Jaitapur	175	721	106	0
			2	559821	Devthana	250	1147	193	0
41	Fakir Jawala (237101)	1081.37	1	559819	Fakir Jawala	425	1739	307	1
42	Hingani (Bu) (237102)	1453.10	1	559824	Kandewadi	142	691	32	0
			2	559827	Kacharwadi	83	383	7	354
			3	559828	Hingani bk	431	2058	456	157
43	Hingani (Kh) (237103)	840.00	1	559829	Hingani kh	446	1828	510	2
44	Kari (237104)	1664.00	1	559826	Kari	572	2688	493	68
45	Khodas (237105)	517.00	1	559838	Khodas	322	1570	366	13
46	Kothibirwadi (237106)	493.00	1	559815	Kothimbirwadi	176	876	109	4
47	Koyal (237107)	482.51	1	559832	Koyal	242	1188	265	21
48	Mohakhed (237108)	1536.00	1	559833	Mohkhed	545	2532	984	2
49	Sangam (237109)	645.82	1	559816	Sangam	255	1314	349	0
50	Singanwadi (237110)	520.00	1	559836	Singanwadi	183	857	230	0
51	Surnarwadi (237111)	526.00	1	559835	Surnarwadi	141	740	12	0
52	Telgaon (Bu) (237112)	1052.00	1	559813	Telgaon Bk.	1091	5006	715	119
53	Varkatwadi (237113)	546.00	1	559834	Wharkarwadi	147	684	7	0
54	Wagholi (237114)	406.00	1	559837	Wagholi	197	854	70	0
55	Pahadi Pargaon (237115)	1401.53	1	559811	Pahadi Pargaon	515	2098	254	298
			2	559847	Thetegavhan	115	607	42	263
56	Not Under Any Gp (999999)	5839.00	1	559858	Dharur	389	1903	289	6
C.D. Block Dharur (0274) Rural Total						21315	101693	16904	3322

Appendix VIII - Village Directory

Number of villages under each Gram Panchayat (C.D. block wise)

Name of the District: Bid (523)

Name of the C.D. block: Parli (0275)

Sl. No.	Name of gram panchayat and location code number	Area of gram panchayat in hectare	Number of villages with location code numbers			Number of households	Total population	Total Scheduled Castes population	Total Scheduled Tribes population
			Number	Location code numbers	Name of Village				
1	2	3	4	5	6	7	8	9	10
1	Acharya Takali (171723)	1136.94	1	559897	Takli Acharya	503	2554	630	23
2	Aswalamba (171724)	915.22	1	559933	Aswalamba	354	1846	139	0
3	Aurangapur (171725)	238.92	1	559896	Aurangapur	145	736	91	4
4	Belamba (171726)	682.74	1	559938	Belamba	485	2634	243	19
5	Bhilegaon (171727)	460.00	1	559917	Bhilegaon	184	983	145	1
6	Bhopla (171729)	801.00	1	559956	Bhopla	160	787	50	0
7	Bodhegaon (171730)	815.00	1	559905	Bodhegaon	402	1886	309	0
8	Borkhed (171731)	520.25	1	559881	Borkhed	161	854	219	58
9	Brahmawadi (171732)	338.07	1	559949	Bramhawadi	115	619	241	8
10	Chandapur (171733)	432.00	1	559968	Chandapur	158	886	133	0
11	Dabi (171734)	857.32	1	559945	Dabi	415	2366	478	1
			2	559946	Dabi Tanda	92	421	0	0
12	Daithanaghat (171735)	1100.00	1	559976	Daithana Ghat	425	2179	234	0
13	Dautpur (171736)	631.14	1	559940	Dautpur	751	3330	826	116
14	Daundwadi (171737)	875.69	1	559973	Doundwadi	235	1214	331	0
15	Dharmapuri (171738)	2920.00	1	559981	Dharmapuri	1763	7127	1285	5
16	Digras (171739)	280.00	1	559878	Digras	258	1106	350	3
17	Gardewadi (171740)	665.00	1	559906	Gardewadi	223	1058	160	10
18	Hiwara (171741)	1205.00	1	559884	Hiwara Govardhan	576	2509	285	19
			2	559891	Kharithanda	110	533	0	0
19	Guttewadi (171742)	403.82	1	559982	Guttewadi	205	861	102	0
20	Helamb (171743)	476.00	1	559977	Halamb	436	2014	217	2
21	Helam (171744)	1150.00	1	559974	Helamb	540	2787	194	0
22	Hiwara (171745)	1115.62	1	559890	Govardhan	492	2310	372	22
23	Indapwadi (171746)	534.58	1	559944	Indapwadi	308	1548	288	0
24	Injegaon (171747)	460.00	1	559912	Injegaon	406	1896	401	10
25	Jalgavan (171748)	323.50	1	559883	Jalgavhan	179	910	132	39
26	Jalgaon (171749)	1116.10	1	559892	Jaygaon	407	2102	488	135
27	Jirewadi (171750)	1058.00	1	559947	Jirewadi	1091	5315	1153	104
			2	559948	Jalalpur	601	2983	228	101
28	Kanherwadi (171751)	1893.00	1	559955	Kanherwadi	957	4823	1108	318
			2	559957	Devhada	14	66	0	0
29	Karewadi (171752)	1285.00	1	559902	Karewadi	375	1634	33	1
30	Kasarwadi (Parli) (171753)	298.62	1	559963	Kasarwadi	307	1439	168	0
31	Kauthali (171754)	1697.11	1	559925	Kauthali	488	2479	473	8
			2	559926	Kauthali Tanda	198	881	59	7
32	Kaudgaon Ghoda (171755)	1001.07	1	559898	Kaudgaon Ghoda	659	2919	440	49
33	Kaudgaon Huda (171756)	1406.65	1	559886	Kaudgaon huda	260	1305	112	1
			2	559887	Shrikrushnanagar	121	610	0	0
			3	559888	Shriramnagar	164	1040	19	0
34	Kaudgaon Sabla (171757)	863.09	1	559899	Kaudgaon sabla	243	1007	236	3

Appendix VIII - Village Directory

Number of villages under each Gram Panchayat (C.D. block wise)

Name of the District: Bid (523)

Name of the C.D. block: Parli (0275)

Sl. No.	Name of gram panchayat and location code number	Area of gram panchayat in hectare	Number of villages with location code numbers			Number of households	Total population	Total Scheduled Castes population	Total Scheduled Tribes population
			Number	Location code numbers	Name of Village				
1	2	3	4	5	6	7	8	9	10
			2	559900	Kanadi	88	486	143	0
35	Kawlyachiwadi (171758)	663.00	1	559904	Kavalyachiwadi	308	1639	300	12
36	Khodwasawarga (171759)	1443.94	1	559975	Khodwa Sawargaon	663	3028	337	2
37	Ladzari (171760)	628.00	1	559980	Ladzari	470	2092	393	0
38	Lamantanda (171761)	2414.26	1	559950	Vaijwadi	136	651	8	0
			2	559951	Parli (rural)	1238	7110	296	24
			3	559952	Vasantnagar	361	1627	6	0
			4	559953	Darawati Tanda	224	1461	72	0
			5	559954	Malkapur	65	299	0	0
			6	559971	Indiranagar	101	517	0	0
39	Lendewadi (171762)	381.13	1	559970	Lendwadi	81	405	83	0
40	Limbota (171763)	450.00	1	559927	Limbota	321	1493	143	2
41	Lonarwadi (171764)	220.99	1	559939	Lonarwadi	152	854	34	0
42	Loni (171765)	1118.00	1	559959	Loni	404	1969	514	3
43	Maindwadi (171766)	671.84	1	559972	Maindwadi	255	1257	142	0
44	Malhiwra (171767)	677.00	1	559919	Gopalpur	99	520	59	0
			2	559920	Malhivara	178	892	314	0
45	Malnathpur (171768)	544.00	1	559916	Malnathapur	186	906	127	0
46	Mamdapur (171769)	330.82	1	559885	Mamdapur	244	998	144	4
47	Mandwa (Parli) (171770)	1095.00	1	559966	Mandava (parli)	624	3105	329	0
48	Mandekhel (171771)	580.12	1	559930	Mandekhel	391	1948	408	1
49	Maralwadi (171772)	326.00	1	559967	Maralwadi	186	954	191	0
50	Mirwat (171773)	764.00	1	559962	Mirwat	357	1942	266	45
51	Moha (171774)	1970.00	1	559903	Moha	1056	4467	1277	1
52	Nagapur (171775)	2150.50	1	559928	Nagapur	776	3762	652	29
			2	559929	Bhadurwadi	119	519	12	0
53	Nagdara (171776)	1068.81	1	559978	Nagdara	488	1781	173	0
			2	559979	Anandwadi	120	670	52	0
54	Nagpimpri (171777)	838.11	1	559931	Nagpimpri	282	1451	323	6
55	Nandagaul (171778)	1386.00	1	559969	Nandagaul	592	3080	461	4
56	Nandanaj (171779)	454.08	1	559964	Nandnaj	237	1125	292	2
57	Nathra (171780)	422.00	1	559911	Nathra	375	1875	669	10
58	Padoli (171781)	794.45	1	559893	Hasanabad	117	524	6	2
			2	559894	Padali	116	590	12	0
59	Pangari (171782)	605.00	1	559924	Pangri	617	3114	749	64
60	Parchundi (171783)	251.00	1	559923	Parchundi	153	729	112	9
61	Pimpalgaon (171784)	1517.00	1	559910	Pimpalgaon(Gadhe)	685	3270	363	5
62	Pimpri (B) (171785)	1853.09	1	559889	Pimpri Bk	720	3743	552	116
63	Pohner (171786)	2796.00	1	559879	Pohner	817	3455	458	28
64	Kasarwadi (171787)	0.00	1	559882	Ramewadi / Kasarwadi	341	1704	453	55
65	Rewali (171788)	835.00	1	559909	Rewali	504	2474	554	13

Appendix VIII - Village Directory

Number of villages under each Gram Panchayat (C.D. block wise)

Name of the District: Bid (523)

Name of the C.D. block: Parli (0275)

Sl. No.	Name of gram panchayat and location code number	Area of gram panchayat in hectare	Number of villages with location code numbers			Number of households	Total population	Total Scheduled Castes population	Total Scheduled Tribes population
			Number	Location code numbers	Name of Village				
1	2	3	4	5	6	7	8	9	10
66	Sangam (171789)	473.16	1	559941	Sangam	257	1394	224	5
67	Saradgaon (171790)	1082.97	1	559965	Saradgaon	553	2747	501	74
68	Sarfarajpur (171791)	586.00	1	559907	Sarfarajpur	145	684	12	0
69	Selu (Parli) (171792)	683.55	1	559958	Selu-parali	311	1544	283	7
70	Selu Sabdarabad (171793)	481.00	1	559914	Sabdarabad	120	523	322	1
			2	559915	Selu	157	776	70	1
71	Sirsala (171794)	2541.98	1	559901	Sirsala	2421	11765	1746	167
72	Sonhiwara (171795)	551.13	1	559932	Sonhivra	189	1050	119	4
73	Tadoli (171796)	473.00	1	559921	Tadoli	213	1027	180	0
74	Takli Deshmukh (171797)	286.00	1	559913	Takli Deshmukh	156	683	282	19
75	Talegaon (Parli) (171798)	616.94	1	559937	Talegaon (parli)	445	2487	558	17
76	Tapowan (171799)	276.56	1	559895	Tapovan	133	596	97	2
77	Tilasmukh (171800)	478.72	1	559880	Telasmukh	207	920	117	19
78	Tokwadi (171801)	634.65	1	559943	Tokwadi	922	4533	1166	16
79	Wadgaon (171803)	1471.24	1	559960	Wadgaon Dadahari	553	2604	748	1
			2	559961	Dagadwadi	107	477	48	6
80	Wadkhel (171804)	545.61	1	559922	Wadkhel	250	1265	140	0
81	Waghala (Parli) (171805)	1234.00	1	559918	Waghala	320	1673	492	0
82	Wagbet (171806)	325.66	1	559942	Wagbet	292	1260	174	11
83	Waka (171807)	953.00	1	559908	Waka	357	1605	239	3
84	Wantakli (171808)	686.66	1	559934	Wantakli	460	2004	426	267
85	Wantakli Tanda (171809)	668.42	1	559935	Wantaklitanda	178	929	35	0
86	Daunapur (237126)	1710.87	1	559936	Daunapur	465	2644	465	0
C.D. Block Parli (0275) Rural Total						40424	196233	32295	2124

Appendix VIII - Village Directory

Number of villages under each Gram Panchayat (C.D. block wise)

Name of the District: Bid (523)

Name of the C.D. block: Ambejogai (0276)

Sl. No.	Name of gram panchayat and location code number	Area of gram panchayat in hectare	Number of villages with location code numbers			Number of households	Total population	Total Scheduled Castes population	Total Scheduled Tribes population
			Number	Location code numbers	Name of Village				
1	2	3	4	5	6	7	8	9	10
1	Akola (171074)	858.18	1	560022	Ambajogai (Rural)	161	736	172	26
			2	560033	Akola	252	1294	357	42
2	Apegaon (171075)	975.59	1	560004	Apegaon	555	2597	391	5
3	Babhalgaon (171076)	915.59	1	560070	Babhalgaon	309	1491	395	0
4	Bagzari (171077)	547.00	1	560073	Bagzari	248	1209	266	0
5	Bardapur (171078)	3517.00	1	560039	Bardapur	1763	8807	1383	24
6	Bhatanwadi (171079)	752.00	1	560081	Bhatanwadi	301	1448	188	0
7	Bhawthana (171080)	1097.28	1	559990	Bhawthana	391	2061	633	30
8	Chanai (171081)	2061.00	1	560020	Chanai	963	4563	753	31
9	Chandanwadi (171082)	357.99	1	560041	Chandanwadi	202	884	212	1
10	Chichkhandi (171083)	1443.73	1	559988	Chichkhandi	333	1449	104	0
11	Chopanwadi (171084)	323.01	1	560066	Chopanwadi	250	1128	19	0
12	Chothewadi (171085)	222.74	1	560064	Chothewadi	155	797	136	0
13	Daradwadi (171086)	372.00	1	560078	Daradwadi	151	755	0	0
14	Dhanora (K) (171087)	731.00	1	560003	Dhanora	324	1566	103	11
15	Dhawdi (171088)	686.00	1	559992	Dhavadi	226	931	153	0
16	Dhaswadi (171089)	474.00	1	560083	Dhaswadi	315	1413	28	0
17	Dongar Pimpla (171090)	1568.62	1	560019	Dongar Pimpla	471	2291	259	15
18	Gitta (171091)	485.00	1	560050	Gitta	238	1281	277	11
19	Hatola (171092)	993.72	1	560042	Hatola	458	2286	438	68
20	Hiwara (K) (171093)	283.53	1	559997	Hiwara Kh	204	782	44	0
21	Jodwadi (171094)	470.00	1	560079	Jodwadi	194	837	32	0
22	Jogaiwadi (171095)	378.33	1	560024	Jogaiwadi	1100	5160	382	49
23	Kalwati (171096)	1165.79	1	560015	Laman Tanda	378	1941	8	0
24	Katkarwadi (171097)	517.00	1	560080	Katkarwadi	240	1213	85	4
25	Kendrewadi (171098)	1091.00	1	559991	Kendrewadi	259	1344	177	9
26	Khaparton (171099)	549.69	1	560075	Khapartone	228	1254	26	0
27	Kolkandi (171100)	624.00	1	559999	Kolkanadi	238	1199	250	0
28	Kumbhephal (171101)	1005.00	1	560000	Kumbhephal	652	2946	529	0
29	Kuranwadi (171102)	2484.43	1	560014	Kuranwadi	256	1287	85	15
30	Kusalwadi (171103)	445.79	1	560074	Kusalwadi	229	1205	21	0
31	Limbgaon (171104)	1280.00	1	560040	Limbgaon	538	2640	189	61
32	Lokhandi (171105)	727.73	1	559994	Lokhandi Sawargaon	657	3218	1003	0
33	Magarwadi (171106)	80.00	1	560023	Magarwadi	146	745	83	0
34	Makegaon (171107)	501.09	1	560002	Makegaon	249	1239	342	7
35	Mamdapur (Parli) (171108)	453.52	1	560011	Mamdapur (parli)	173	794	72	0
36	Mamdapur (171109)	572.00	1	560007	Mamdapur (Patoda)	386	1763	465	25
37	Mandwa Pathan (171110)	1481.92	1	560012	Mandva (pathan)	430	2144	674	0
38	Morewadi (171111)	742.53	1	560021	Morewadi	1094	5011	1117	150
39	Murkutwadi (171112)	481.00	1	560077	Murkutwadi	343	1488	52	9
40	Murti (171113)	310.11	1	560068	Murti	145	707	30	0

Appendix VIII - Village Directory

Number of villages under each Gram Panchayat (C.D. block wise)

Name of the District: Bid (523)

Name of the C.D. block: Ambejogai (0276)

Sl. No.	Name of gram panchayat and location code number	Area of gram panchayat in hectare	Number of villages with location code numbers			Number of households	Total population	Total Scheduled Castes population	Total Scheduled Tribes population
			Number	Location code numbers	Name of Village				
1	2	3	4	5	6	7	8	9	10
41	Nandgaon (171114)	1005.15	1	560038	Nandgaon	460	2422	210	7
42	Nirpna (171115)	402.63	1	560072	Nirpana	215	1035	187	0
43	Pattiwadgaon (171116)	1319.83	1	560069	Pattiwadgaon	751	3788	513	3
44	Pimpala (171117)	1093.00	1	560049	Pimpala Dhaiguda	670	3463	432	3
45	Pimpri (171118)	234.27	1	560043	Pimpri	161	762	168	0
46	Pokhari (171119)	973.69	1	560028	Pokhari	384	1818	398	6
47	Rajewadi (171120)	905.24	1	559989	Rajewadi	227	1196	176	0
48	Rakshaswadi (171121)	815.86	1	560010	Rakshaswadi	277	1246	81	70
49	Saigaon (171122)	1334.31	1	560029	Saygaon	868	4763	213	0
50	Salunkwadi (171123)	237.74	1	560065	Salunkwadi	243	1240	269	0
51	Seluamba (171124)	932.00	1	560027	Selu Amba	266	1269	300	1
52	Shepwadi (171125)	915.32	1	560018	Shepwadi	937	4576	720	86
53	Sripatraiwadi (171126)	352.21	1	559995	Shripatraiwadi	151	736	0	0
54	Somnath (171127)	1023.84	1	559998	Somnath Bargaon	380	1494	130	42
55	Somanwadi (171128)	607.33	1	560071	Somanwadi	264	1148	198	0
56	Sonwala (171129)	931.17	1	559987	Sonwala	407	1718	478	8
57	Soundana (171130)	256.56	1	560076	Saundana	184	919	47	0
58	Satephal (171131)	565.39	1	560025	Satephal	241	1242	262	0
59	Tadola (171132)	474.23	1	560034	Tadola	200	1118	173	43
60	Talegaonghat (171133)	1310.21	1	560044	Talegaon -ghat	424	1997	387	3
61	Ujani (171134)	1585.00	1	560082	Ujani	639	3171	755	12
62	Umarai (171135)	621.49	1	559993	Umrai	278	1274	181	0
63	Waghala (Radi) (171136)	2086.00	1	560026	Waghala (Radi)	704	3379	949	18
			2	560087	Waghalwadi (N.V.)	122	562	6	0
64	Wakadi (171137)	237.33	1	560067	Wakdi	76	481	57	0
65	Walewadi (171138)	291.35	1	560045	Walewadi	142	720	141	0
66	Warapgaon (171139)	637.07	1	559996	Warapgaon	347	1509	365	21
67	Warwati (171140)	895.37	1	560017	Warwati	516	2614	172	0
68	Yelda (171141)	1912.07	1	560013	Yelda	559	2764	517	16
69	Ambaltek (236991)	367.72	1	560057	Ambaltek	150	758	37	0
70	Ambalwadi (236992)	2670.00	1	560046	Ambalwadi	206	1032	212	0
			2	560086	Krushnanagar (N.V.)	88	419	76	0
71	Anjanpur (236993)	462.00	1	560006	Anjanpur	217	1042	233	11
72	Bharaj (236994)	860.00	1	560051	Bharaj	312	1584	235	10
73	Dagadwadi (236995)	420.00	1	560084	Dagadwadi (N.V.)	76	429	8	0
74	Dattapur (236996)	538.18	1	560055	Dattapur	86	402	13	1
75	Devala (236997)	1113.08	1	560009	Devla	544	2683	778	174
76	Dhaithana Radi (236998)	384.97	1	560036	Daithana Radi	255	1179	597	0
77	Dhanora (B) (236999)	1598.23	1	560032	Dhanora Bk.	726	3374	691	110
78	Dighol Amba (237000)	1337.09	1	559985	Dighol Amba	433	2169	347	1
79	Ghatnandur (237001)	2861.00	1	560059	Ghatnandur	1796	8997	1658	37

Appendix VIII - Village Directory

Number of villages under each Gram Panchayat (C.D. block wise)

Name of the District: Bid (523)

Name of the C.D. block: Ambejogai (0276)

Sl. No.	Name of gram panchayat and location code number	Area of gram panchayat in hectare	Number of villages with location code numbers			Number of households	Total population	Total Scheduled Castes population	Total Scheduled Tribes population
			Number	Location code numbers	Name of Village				
1	2	3	4	5	6	7	8	9	10
80	Girwli (Apet) (237002)	384.00	1	560047	Girwli (Apet)	229	1033	243	1
81	Girwli (Bawne) (237003)	994.00	1	560048	Girwli (Bawne)	393	1860	391	1
82	Hanumantwadi (237004)	107.54	1	560060	Hanumantwadi	75	360	32	0
83	Jawalgaon (237005)	2387.00	1	560052	Jawalgaon	1098	4887	704	0
84	Kodri (237006)	758.75	1	559983	Kodari	254	1299	319	5
85	Kopra (237007)	377.49	1	560005	Kopra	159	806	220	1
86	Malewadi (237008)	785.00	1	560058	Malewadi	397	1902	327	1
87	Mudegaon (237009)	800.70	1	560035	Mudegaon	337	1888	329	0
88	Murambi (237010)	420.03	1	560061	Murambi	184	960	232	10
89	Nandadi (237011)	463.86	1	560001	Nandadi	207	1007	306	4
90	Nawabwadi (237012)	331.42	1	560062	Nawabwadi	94	520	20	0
			2	560063	Gholapwadi	73	332	33	0
91	Patoda (M) (237013)	1517.18	1	560008	Patoda	876	3953	934	82
92	Pus (237014)	1905.00	1	560053	Pus	998	4400	948	38
93	Radi (237015)	2224.27	1	560030	Radi	803	3896	714	11
94	Sakud (237016)	3850.25	1	560016	Sakud	390	2097	249	0
			2	560085	Multan Tanda (N.V.)	186	952	0	0
95	Sugaon (237017)	951.71	1	560037	Sugaon	550	2835	259	0
96	Sangaon (237018)	1023.00	1	559984	Sangaon	327	1662	230	0
97	Talni (237019)	598.47	1	560054	Talni	297	1623	439	3
98	Tatborgaon (237020)	538.53	1	559986	Tatborgaon	256	1160	133	0
99	Telghana (237021)	246.14	1	560056	Telghana	137	646	44	3
100	Raditanda (259194)	2224.00	1	560031	Radi Tanda (N.V.)	198	993	0	0
101	Not Under Any Gp (999999)	0.00	1	645607	Dastagirwadi (N.V.)	112	515	14	0
C.D. Block Ambejogai (0276) Rural Total						40817	197982	32423	1436

SECTION II
TOWN DIRECTORY

(a) Brief note on Town Directory:-

Statement I :- Status and Growth History:

Column 1 – Serial Number:- Self explanatory

Column 2:- Class, Name and civic status of town:- The Class is presented according to population of the towns in 2011 Census as follows:

Population	Class	Population	Class
100,000 and above	I	10,000 – 19,999	IV
50,000 – 99,999	II	5,000 – 9,999	V
20,000 – 49,999	III	Below - 5,000	VI

The following abbreviations are used to denote the Civic Status of the town.

Civic Status	Codes	Civic Status	Codes
i-Municipal Corporation	M.Corp.	xii – Notified Town Area	NTA
ii-Municipal Committee	MC	xiii – Industrial Notified Area	INA
iii-Municipal Council	M Cl	xiv – Industrial Township	ITS
iv-City Municipal Council	CMC	xv – Township	TS
v-Town Municipal Council	TMC	xvi – Town Panchayat	TP
vi- Municipal Board	MB	xvii – Nagar Panchayat	NP
Vii –Municipality	M	xviii – Town Committee/ Town Area Committee	TC
viii- Cantonment Board/Cantonment	CB	xix – Small Town Committee	ST
ix- Notified Area	NA	xx – Estate Office	EO
x –Notified Town	NT	xxi –Gram Panchayat	GP
xi - Notified Area Committee/ Notified Area Council	NAC	xxii – Census Town	CT

Column 3 - 25: - These columns are self explanatory.

Statement II: - Physical Aspects and Location of town, 2009.

Column 1 - 2 Serial number and Name of town: - Self explanatory

Columns 3 to 5 - Physical Aspects:-In these columns the Rainfall and Maximum and Minimum Temperature of the town is recorded.

Columns 6 to 12:- Name and road distance of the town (in kms.) from the State headquarters, District headquarters, Sub-divisional/Taluk/Tahsil/Police station/Development Block/Island HQ., Nearest city with population of one lakh and more, Nearest city with population of five lakh and more, Railway station and Bus route is recorded in these columns respectively. If

the names mentioned in these columns are the same as the referent town itself, the distance is recorded as (0) zero.

Statement III – Civic and other Amenities, 2009:-

Column 1 - 2 Serial number and Name of town:- - Self explanatory

Column 3 – Road length (in km.):- The information about the road length (in km.) within the limit of the town is recorded in this column.

Columns 4 to 7- System of drainage: - The system of drainage available in the town is indicated in these columns by the following codes:

<u>System of drainage</u>	<u>Codes</u>
Open drains	OD
Closed drains	CD
Both drains	BD

Columns 8 to 11-Number of latrines: - The number of various types of latrines available in the town is indicated in these columns.

Columns No. 12 & 13 – Protected water supply: - The information on source of water supply and system of water storage with capacity available in the town are given in these columns in the following codes:

Column 12 (Source of water supply):-

(i) Tap water	T
(ii) Tube-well water	TW
(iii) Tank Water	TK
(iv) Well water	W

Column 13 (System of water storage):-

(i) Over Head Tank	OHT
(ii) Service Reservoir	SR
(iii) River Infiltration Gallery	RIG
(iv) Bore Well Pumping System	BWP
(v) Pressure Tank	PT

The information on 2 major source of water supply is given in column 12 and the system of water storage with capacity against each in kilo-litres (in bracket) is presented in column 13.

Columns 14 Fire Fighting Service: - In case the fire fighting service is available in the referent town, 'yes' is recorded. If the facility is not available within the town, the name of the nearest place having this facility with its distance from the referent town has been recorded.

Columns 15 to 19- Electrification (Number of connections):-Different types of electric connections have been shown in these columns, i.e., Domestic, Industrial, Commercial, Road lighting (points) & others.

Statement IV: Medical Facilities, 2009:-

Columns 1 - 2 Serial number and Name of town: - Self explanatory

Columns 3 to 13 :- The number of various medical institutions such as Hospitals, Dispensaries, Health Center, Family Welfare Center, Maternity and Child Welfare Center, Maternity Homes, T.B. Hospital/clinic, Nursing Homes, Charitable Hospital/Nursing Home, Veterinary Hospital, Mobile Health Clinic and Others as available in the town, are indicated in these columns (along with number of beds in brackets).

If a medical facility is not available in the town, the name of the nearest place and its distance in kilometers from the town where the facility is available is mentioned.

Column 14 - Medicine Shop:-The number of Medicine shops available in the town is given in this column.

Statement V: Educational, Recreational and Cultural Facilities, 2009:-

Columns 1 - 2 Serial number and Name of town: - Self explanatory

Columns 3 to 15 Educational Facilities:- The information on number of Primary school, Middle school, Secondary school, Senior Secondary school, Arts/Science/ Commerce colleges (of degree level and above), Medical colleges, Engineering colleges, Management Institute/Colleges, Polytechnics, Recognized Shorthand, Typewriting and vocational training Institutions, Non-formal Education Center (Sarva Shiksha Abhiyan Center), Special School for disabled and Others available in the town, are indicated in these columns.

If an educational facility is not available in the town, the name of the nearest place and its distance in kilometers from the town where the facility is available is mentioned.

Columns 16 to 23 – Number of Social, Recreational and Culture Facilities :- The information on No. of Home Orphanage, Working women's hostels (with No. of seats in bracket), No. of Old Age Home, Stadium, Cinema Theatre, Auditorium/Community halls, Public libraries and Reading rooms available in the town are given under these column.

Statement VI: Industry and Banking 2009:-

Columns 1 - 2 Serial number and Name of town: - Self explanatory

Columns 3 to 5 - Names of three most important commodities manufactured:- The names of three most important commodities manufactured in the town are given under these columns.

Columns 6 to 8 - Number of banks: - The number of banks available in the referent town both Commercial and Co-operative banks are recorded against these columns.

Columns 9 & 10 - Number of Agricultural and Non Agricultural Credit Societies: - The number of Agricultural and Non Agricultural Credit Societies available in the referent town are given in these columns.

Statement VII: Civic and other Amenities in Slums, 2009:-

This statement VII provides information on civic and other amenities in all slums whether notified or not and for all towns having statutory bodies, like Municipality, Municipal Corporation, Town area committee etc.

**STATEMENT -
Status and**

Sr. No.	Class, name and civic status of town	Location Code No.	Name of Taluk/ Tahsil/ Police Station/Islands etc.	Name of CD block	Area (sq. Km.)
1	2	3	4	5	6
1	IV, Ashti (CT), CT	2752304215558895	Ashti	Ashti	25.65
2	III, Georai (M Cl), M Cl	2752304218802833	Georai		4.30
3	III, Manjlegaon (M Cl), M Cl	2752304219802834	Manjlegaon		4.73
4	I, Bid (M Cl), M Cl	2752304221802835	Bid		8.29
5	II, Bid (Rural) (CT), CT	2752304221559688	Bid	Bid	51.14
6	III, Kaij (NP), NP	2752304222802836	Kaij		41.27
7	III, Dharur (M Cl), M Cl	2752304223802837	Dharur		4.94
8	II, Parli (M Cl), M Cl	2752304224802838	Parli		7.81
9	II, Ambejogai (M Cl), M Cl	2752304225802839	Ambejogai		10.18

I

Growth History

Number of households including houseless households (2011 Census)	Scheduled Castes Population (2011 Census)	Scheduled Tribes Population (2011 Census)	Population and growth rate (in brackets) of the town at the Censuses of				Sr. No.
			1901	1911	1921	1931	
7	8	9	10	11	12	13	1
2538	1376	134	0 (0)	0 (0)	0 (0)	0 (0)	1
6396	4279	365	0 (0)	0 (0)	0 (0)	5218 (0)	2
9468	6403	723	5698 (0)	5640 (-1)	4668 (-17.2)	5260 (12.7)	3
28940	13946	1326	17671 (0)	16010 (-9.4)	13547 (-15.4)	14840 (9.5)	4
11120	11189	555	0 (0)	0 (0)	0 (0)	0 (0)	5
6148	5718	370	0 (0)	0 (0)	0 (0)	0 (0)	6
3959	2820	327	0 (0)	0 (0)	0 (0)	5304 (0)	7
17382	14695	1384	7289 (0)	7478 (2.6)	8474 (13.3)	7759 (-8.4)	8
14296	11959	857	12628 (0)	11073 (-12.3)	9280 (-16.2)	10974 (18.3)	9

**STATEMENT -
Status and**

Sr. No.	Class, name and civic status of town	Population and growth rate (in brackets) of the town at the Censuses of					
		1941	1951	1961	1971	1981	1991
1	2	14	15	16	17	18	19
1	IV, Ashti (CT), CT	0 (0)	0 (0)	0 (0)	0 (0)	0 (0)	0 (0)
2	III, Georai (M Cl), M Cl	7220 (38.4)	6118 (-15.3)	7129 (16.5)	10540 (47.9)	15495 (47)	23665 (52.7)
3	III, Manjlegaon (M Cl), M Cl	5234 (-0.5)	6389 (22.1)	8876 (38.9)	13599 (53.2)	22555 (65.9)	34665 (53.7)
4	I, Bid (M Cl), M Cl	15222 (2.6)	25636 (68.4)	33066 (29)	49965 (51.1)	80287 (60.7)	112434 (40)
5	II, Bid (Rural) (CT), CT	0 (0)	0 (0)	0 (0)	0 (0)	0 (0)	0 (0)
6	III, Kaij (NP), NP	0 (0)	0 (0)	0 (0)	0 (0)	0 (0)	0 (0)
7	III, Dharur (M Cl), M Cl	6894 (30)	6456 (-6.4)	7464 (15.6)	10544 (41.3)	12836 (21.7)	16386 (27.7)
8	II, Parli (M Cl), M Cl	9528 (22.8)	16572 (73.9)	19691 (18.8)	31078 (57.8)	48946 (57.5)	72670 (48.5)
9	II, Ambejogai (M Cl), M Cl	16250 (48.1)	16013 (-1.5)	17443 (8.9)	27716 (58.9)	42362 (52.8)	57459 (34.9)

I**Growth History**

Population and growth rate (in brackets) of the town at the Censuses of		Density (2011 Census)	Sex ratio			Sr. No.
2001	2011		1991	2001	2011	
20	21	22	23	24	25	1
0 (0)	11972 (0)	467	0	0	962	1
28492 (20.4)	33562 (17.8)	7805	928	930	944	2
44029 (27)	49453 (12.3)	10455	946	944	936	3
138196 (22.9)	146709 (6.2)	17697	388	924	941	4
0 (0)	56531 (0)	1105	0	0	892	5
0 (0)	30704 (0)	744	0	0	894	6
18338 (11.9)	20417 (11.3)	4133	938	922	931	7
88537 (21.8)	90975 (2.8)	11649	910	921	937	8
69478 (20.9)	73975 (6.5)	7267	886	907	945	9

**STATEMENT-
Physical Aspects and Location of Towns,**

Sr. No.	Name of town	Physical aspects			Name of and road distance (in kms.)	
		Rainfall (in mm)	Temperature (in centigrade)		State HQ.	District HQ.
			Maximum	Minimum		
1	2	3	4	5	6	7
1	Ashti (CT)	771.4	43.4	7.7	Greater Mumbai (370)	Bid (85)
2	Georai (M Cl)	771.4	43.4	7.7	Greater Mumbai (450)	Bid (32)
3	Manjlegaon (M Cl)	771.4	43.4	7.7	Greater Mumbai (452)	Bid (71)
4	Bid (M Cl)	771.4	43.4	7.7	Greater Mumbai (425)	Bid (0)
5	Bid (Rural) (CT)	771.4	43.4	7.7	Greater Mumbai (426)	Bid (1)
6	Kaij (NP)	771.4	43.4	7.7	Greater Mumbai (450)	Bid (60)
7	Dharur (M Cl)	771.4	43.4	7.7	Greater Mumbai (438)	Bid (76)
8	Parli (M Cl)	771.4	43.4	7.7	Greater Mumbai (502)	Bid (100)
9	Ambejogai (M Cl)	771.4	43.4	7.7	Greater Mumbai (445)	Bid (95)

II
2009

Name of and road distance (in kms.) from			Railway station	Bus route	Sr. No.
Sub-Division/ Taluk/ Tahsil / Police station/ Development Block/ Island HQ.	Nearest city with population of one lakh and more	Nearest city with population of five lakh and more			
8	9	10	11	12	1
Ashti (0)	Ahmadnagar (60)	Pune (160)	Ahmadnagar (60)	Ashti (0)	1
Georai (0)	Bid (32)	Aurangabad (95)	Jalna (65)	Georai (0)	2
Manjlegaon (0)	Bid (71)	Aurangabad (160)	Parli (65)	Manjlegaon (0)	3
Bid (0)	Jalna (102)	Aurangabad (127)	Parli (102)	Bid (0)	4
Bid (1)	Bid (1)	Aurangabad (128)	Parli (101)	Bid (Rural) (0)	5
Kaij (0)	Bid (60)	Solapur (138)	Parli (60)	Kaij (0)	6
Dharur (0)	Bid (76)	Solapur (154)	Parli (55)	Dharur (0)	7
Parli (0)	Latur (65)	Solapur (140)	Parli (0)	Parli (0)	8
Ambejogai (0)	Latur (50)	Solapur (135)	Parli (25)	Ambejogai (0)	9

**STATEMENT -
Civic and other Amenities,**

Sr.No.	Name of Town	Road length (in kms.)	System of drainage				Number of latrines			
			Open (OD)	Closed (CD)	Both - Open & Closed (BD)	Nil	Pit System	Flush/Pour Flush (Water borne)	Service	Others
1	2	3	4	5	6	7	8	9	10	11
1	Ashti (CT)	28.0			BD		910	1517	0	26
2	Georai (M Cl)	21.3	OD				0	2500	0	6
3	Manjlegaon (M Cl)	72.0	OD				0	6000	0	4
4	Bid (M Cl)	394.6	OD				0	9939	0	5
5	Bid (Rural) (CT)	7.0			BD		0	3336	0	8
6	Kaij (NP)	26.0	OD				0	5235	0	1
7	Dharur (M Cl)	21.0	OD				0	2000	0	2
8	Parli (M Cl)	75.9	OD				320	8083	0	194
9	Ambejogai (M Cl)	340.4	OD				1203	8217	0	2

*In case this service is not available in the town, the name of the nearest place and its distance from the town where facility is available has been given

@Two major source only

Abbreviation

TT: Tap water from treated source

TU: Tap water from un-treated source

CW: Covered well

UW: Un-covered well

HP: Hand pump

TW/B: Tubewell /Borehole

RW: Rainwater

S: Spring

TK/P/L: Tank/Pond/Lake

O: Others

OHT: Over head Tank

SR: Service Reservoir

RIG: River Infiltration Gallery

BWP: Bore Well Pumping system

PT: Pressure Tank

N/A,NA,N.A.: Not Available

III
2009

Protected water supply		Fire fighting service*	Electrification (Number of connections)					Sr.No.
Source of supply (Codes) @	System of storage with capacity in kilo litres (along with Codes) @		Domestic	Industrial	Commercial	Road lighting (points)	Others	
12	13	14	15	16	17	18	19	1
TU,	OHT(500)	No,Ahmadnagar(60)	2500	30	2000	182	5	1
TU,	OHT(2477)	No,Bid(32)	3500	215	495	1320	0	2
TT,	OHT(12000)	Yes	4952	112	874	710	28	3
TT,	OHT(24576)	Yes	26868	695	3729	5210	976	4
TT,	OHT(1350)	No,Bid(1)	8340	1	1	40	1	5
TT,	OHT(900)	Yes	6100	50	1500	750	0	6
TT,	OHT(900)	No,Ambejogai(33)	2425	5	351	750	0	7
TT,	OHT(4700)	Yes	12947	350	2000	3021	4	8
TT,	OHT(100)	Yes	12045	186	1631	2237	0	9

**STATEMENT -
Medical Facilities,**

Sr.No.	Name of Town	No. of Medical facilities* (with number of beds in brackets)				
		Hospitals (Allopathic & Others)	Dispensaries / Health Center	Family Welfare Center	Maternity and Child Welfare Center	Maternity Homes
1	2	3	4	5	6	7
1	Ashti (CT)	1(30)	1(30)	1(5)	1(20)	23 Kms.
2	Georai (M Cl)	1(60)	3(0)	30 Kms.	5 Kms.	30 Kms.
3	Manjlegaon (M Cl)	1(30)	1(30)	1(15)	1(20)	30 Kms.
4	Bid (M Cl)	2(458)	1(0)	1(10)	25 Kms.	30 Kms.
5	Bid (Rural) (CT)	1 Kms.	1 Kms.	1 Kms.	1 Kms.	1 Kms.
6	Kaij (NP)	2(60)	1(0)	1(5)	1(10)	35 Kms.
7	Dharur (M Cl)	1(30)	2(30)	25 Kms.	1(20)	23 Kms.
8	Parli (M Cl)	1(100)	1(0)	1(5)	1(20)	50 Kms.
9	Ambejogai (M Cl)	12(600)	2(0)	30 Kms.	1(10)	30 Kms.

*If a medical facility is not available in the town,nearest place distance from the town where facility is available has been given

*N.A.:Not Available

IV
2009

No. of Medical facilities* (with number of beds in brackets)					Charitable Hospital/ Nursing Home (Numbers)	Medicine Shop (Numbers)	Sr.No.
T.B.Hospital / Clinic	Nursing Homes	Veterinary Hospital	Mobile Health Clinic	Others etc.			
8	9	10	11	12	13	14	1
23 Kms.	60 Kms.	1(0)	60 Kms.	N.A.	0	19	1
32 Kms.	32 Kms.	1(0)	32 Kms.	N.A.	0	42	2
30 Kms.	30 Kms.	45 Kms.	30 Kms.	N.A.	0	62	3
1(20)	1(5)	45 Kms.	30 Kms.	N.A.	0	13	4
1 Kms.	1 Kms.	1 Kms.	1 Kms.	N.A.	0	0	5
45 Kms.	1(10)	1(0)	1(0)	N.A.	0	30	6
59 Kms.	59 Kms.	1(0)	1(2)	N.A.	0	12	7
1(15)	1(5)	45 Kms.	50 Kms.	N.A.	0	85	8
1(15)	1(5)	1(0)	30 Kms.	N.A.	0	42	9

**Statement-
Educational, Recreational and Cultural Facilities,**

Sr. No.	Name of Town	Number of Educational Facilities*						
		Primary school	Middle school	Secondary school	Senior Secondary school	Arts/ Science/ Commerce colleges (of degree level and above)	Medical colleges	Engineering colleges
1	2	3	4	5	6	7	8	9
1	Ashti (CT)	11	11	8	5	3	Ahmadnagar(60)	Ahmadnagar(60)
2	Georai (M Cl)	20	20	4	4	1	Aurangabad(95)	Bid (Rural)(33)
3	Manjlegaon (M Cl)	18	16	10	6	2	Ambejogai(100)	Bid (Rural)(72)
4	Bid (M Cl)	117	100	54	21	5	Ambejogai(95)	Bid (Rural)(1)
5	Bid (Rural) (CT)	6	2	1	1	Bid(2)	Ambejogai(94)	2
6	Kaij (NP)	28	27	11	7	2	Ambejogai(36)	Ambejogai(36)
7	Dharur (M Cl)	16	16	8	3	2	Ambejogai(33)	Ambejogai(33)
8	Parli (M Cl)	42	37	25	12	5	Ambejogai(23)	1
9	Ambejogai (M Cl)	51	47	25	9	5	1	1

*If an educational facility is not available in the town, the name of the nearest place and its distance from the town where facility is available has been given

V
2009

Number of Educational Facilities*						Sr. No.
Management Institute/ colleges	Polytechnics	Recognised Shorthand, Typewriting and vocational training institutions	Non-formal Education Center (Sarva Shiksha Abhiyan Center)	Special School for Disabled	Others	
10	11	12	13	14	15	1
Ahmadnagar(60)	1	(0)	1	3	(0)	1
Bid (Rural)(33)	Takadgaon(5)	3	Bid(32)	Bid (Rural)(33)	(0)	2
Bid (Rural)(72)	1	2	Bid(71)	1	(0)	3
Bid (Rural)(1)	4	30	1	Bid (Rural)(1)	(0)	4
1	2	Bid(2)	Bid(2)	1	(0)	5
Bid (Rural)(61)	2	5	1	2	(0)	6
Bid (Rural)(77)	1	2	1	1	(0)	7
Bid (Rural)(101)	1	4	1	2	(0)	8
Bid (Rural)(99)	1	4	Bid(95)	1	(0)	9

**Statement-
Educational, Recreational and Cultural Facilities,**

Sr. No.	Name of Town	Number of Social, Recreational and Cultural facilities			
		No. of Orphange Home	Working women's hostles	No. of Old Age Home	Stadium
1	2	16	17	18	19
1	Ashti (Ct)	1	Ahmadnagar(60)	Ahmadnagar(60)	Ahmadnagar(60)
2	Georai (M Cl)	Bid(32)	Bid(32)	Aurangabad(95)	7
3	Manjlegaon (M Cl)	Bid(71)	Bid(71)	Ambejogai(75)	Parli(65)
4	Bid (M Cl)	1	2	Ambejogai(95)	3
5	Bid (Rural) (Ct)	Bid(2)	Bid(1)	Ambejogai(97)	Bid(1)
6	Kaij (Np)	Bid(60)	Bid(60)	Ambejogai(36)	Ambejogai(36)
7	Dharur (M Cl)	Bid(76)	Bid(76)	Ambejogai(33)	1
8	Parli (M Cl)	Latur(65)	Latur(65)	Latur(65)	1
9	Ambejogai (M Cl)	Latur(50)	3	1	1

V
2009

Number of Social, Recreational and Cultural facilities				Sr. No.
Cinema Theatre	Auditorium/ Community halls	Public libraries	Reading rooms	
20	21	22	23	1
Ahmadnagar(60)	1	1	2	1
1	5	1	3	2
1	1	1	4	3
2	4	2	2	4
Bid(1)	Bid(1)	Bid(1)	Bid(1)	5
Ambejogai(36)	Ambejogai(36)	Ambejogai(36)	Ambejogai(36)	6
1	4	1	2	7
3	1	1	3	8
1	15	7	8	9

**STATEMENT -
Industry and Banking,**

Sr. No.	Name of Town	Names of three most important commodities manufactured		
		1st	2nd	3rd
1	2	3	4	5
1	Ashti (CT)			
2	Georai (M Cl)	Cotton	Bakery Products	Wooden Furniture
3	Manjlegaon (M Cl)	Sugar	Oil	Jaggery
4	Bid (M Cl)	Bakery Products	Pickle & Papad Masala	Plastic Products And Pipes
5	Bid (Rural) (CT)	Edible Oil	Oil Cakes	Plastic Products
6	Kaij (NP)	Sweet Oil		Dal
7	Dharur (M Cl)	Sun Flower Oil		Ground Nut Oil
8	Parli (M Cl)	Electricity	Sugar	Cement
9	Ambejogai (M Cl)	Khadyatel (Soyabin)	Kapus	Tur Dal

VI
2009

Number of banks			Number of agricultural credit societies	Number of non-agricultural credit societies	Sr. No.
Nationalised Bank	Private Commercial Bank	Co-operative Bank			
6	7	8	9	10	1
3	3	1	0	12	1
2	9	4	1	16	2
2	0	8	48	32	3
8	2	6	1	57	4
0	0	9	1	54	5
3	5	1	1	0	6
3	3	2	1	6	7
4	0	10	1	10	8
4	2	8	4	114	9

**STATEMENT -
Civic and other amenities in Slums,**

Sr.No.	Class and name of town	Name of the slum	Is it notified	No. of households (approximate)	Population of the Slum (approximate)	Paved roads (in kms.)
1	2	3	4	5	6	7
1	III,Georai (M Cl)	Sanjaynagar	No	1139	5000	2.00
2	III,Georai (M Cl)	Sathenagar	No	684	3000	1.00
3	III,Georai (M Cl)	Islampura	No	116	550	0.50
4	III,Manjlegaon (M Cl)	Indira Nagar	Yes	192	914	0.50
5	III,Manjlegaon (M Cl)	Azad Nagar, Gautam Nagar	No	280	1225	1.00
6	III,Manjlegaon (M Cl)	Fukatpura	No	58	275	0.50
7	III,Manjlegaon (M Cl)	Wadarwada	No	166	787	0.50
8	III,Manjlegaon (M Cl)	Bhimnagar	No	85	385	0.02
9	III,Manjlegaon (M Cl)	Jaibhinnagar	No	63	285	0.02
10	III,Manjlegaon (M Cl)	Tanajinagar	No	162	745	0.50
11	III,Manjlegaon (M Cl)	Kacharwada	No	52	244	0.02
12	III,Manjlegaon (M Cl)	Ambedkarnagar	No	152	721	0.50
13	I,Bid (M Cl)	Balepeer	Yes	1648	7233	1.00
14	I,Bid (M Cl)	Satwai Maidan Subhash Road	Yes	687	3013	1.44
15	I,Bid (M Cl)	Maliwas Satwai Maidan	Yes	793	3479	0.41
16	I,Bid (M Cl)	Lohargalli Patangan Galli	Yes	368	1614	0.71
17	I,Bid (M Cl)	Mondha Masoor Shah Dargah	Yes	729	3200	0.41
18	I,Bid (M Cl)	Kala Hanuman Thana - Shukrawar Peth	Yes	727	3191	0.61
19	I,Bid (M Cl)	Balbhimnagar Lohar Pura	Yes	538	2361	1.52
20	I,Bid (M Cl)	Shaniwar Peth Broad Galli	Yes	876	4175	0.51
21	I,Bid (M Cl)	Khakadpura Chambarwada	Yes	764	3618	0.71
22	I,Bid (M Cl)	Subhashnagar Majelgaon Kesmathi	Yes	925	4383	0.62
23	I,Bid (M Cl)	Islampura Bhaldarpura	Yes	634	2783	1.90
24	I,Bid (M Cl)	Mominpura Dhoorwada	Yes	881	4175	2.51
25	I,Bid (M Cl)	Ashoknagar Dhage Colony	Yes	1094	4801	0.81
26	I,Bid (M Cl)	Khas Baug	Yes	952	4175	0.76
27	I,Bid (M Cl)	Mali Galli Azizpura	Yes	807	4035	0.64
28	I,Bid (M Cl)	Hatti Khana	Yes	911	4314	0.50
29	I,Bid (M Cl)	Rajuriwas Dhande Galli	Yes	966	4453	0.66
30	I,Bid (M Cl)	Housing Board Colony Indra Nagar	Yes	793	3757	1.52
31	I,Bid (M Cl)	Mochipura Salgalli	Yes	365	1739	0.53
32	I,Bid (M Cl)	Barse Road Barse Naka	Yes	497	2365	1.51
33	II,Parli (M Cl)	Fule Nagar	No	175	830	0.50
34	II,Parli (M Cl)	Ashoknagar	No	21	94	0.03
35	II,Parli (M Cl)	Parmar Colony	No	33	148	0.02
36	II,Parli (M Cl)	Bagwan Galli	No	136	618	0.50
37	II,Parli (M Cl)	Shivajinagar	No	38	170	0.02
38	II,Parli (M Cl)	Nandur Ves Galli	No	174	827	0.50
39	II,Parli (M Cl)	Mujavarwada	No	142	674	0.50
40	II,Parli (M Cl)	Bhoigalli	No	388	1700	0.50

VII
2009

System of drainage				Number of latrines				Comm munity	No. of tap points/ public hydrants installed for supply of protected water	Electricity (Number of connections)			Sr.No.
Open	Closed	Both (Open & Closed)	Nil	Private						Domestic	Road lighting (points)	Others	
				Pit System	Flush/ Pour Flush (Water borne)	Service	Others						
8	9	10	11	12	13	14	15	16	17	18	19	20	1
OD				53	15	0	0	0	496	625	175	0	1
OD				32	5	0	0	2	411	300	95	0	2
OD				6	5	0	0	0	69	102	45	0	3
OD				10	24	0	0	0	58	120	45	75	4
OD				13	32	0	0	0	84	161	95	100	5
OD				3	8	0	0	0	18	36	30	35	6
OD				9	21	0	0	0	50	110	45	0	7
OD				5	11	0	0	0	26	54	0	0	8
OD				3	8	0	0	0	19	41	0	0	9
OD				8	20	0	0	0	49	104	45	0	10
OD				3	7	0	0	0	16	35	0	0	11
OD				8	19	0	0	0	46	101	45	0	12
		BD		315	302	0	0	0	495	473	95	15	13
		BD		158	40	0	0	0	207	197	107	280	14
		BD		117	46	0	0	0	238	227	30	305	15
OD				125	21	0	0	0	111	106	70	94	16
OD				291	20	0	0	0	219	210	30	225	17
OD				120	42	0	0	0	219	209	60	285	18
OD				141	31	0	0	0	162	155	60	160	19
OD				344	55	0	0	0	263	273	45	302	20
OD				116	47	0	0	0	230	237	70	287	21
OD				315	57	0	0	0	278	287	60	365	22
OD				150	37	0	0	0	191	182	175	198	23
OD				165	55	0	0	0	265	273	16	325	24
OD				273	63	0	0	0	329	314	70	369	25
OD				155	55	0	0	0	286	273	70	387	26
OD				334	53	0	0	0	243	264	60	390	27
OD				366	57	0	0	0	274	282	30	335	28
OD				380	58	0	0	0	290	292	60	403	29
OD				365	62	0	0	0	238	311	60	440	30
OD				115	23	0	0	0	110	114	51	150	31
OD				127	31	0	0	0	150	155	60	177	32
OD				160	0	0	2	0	160	160	45	0	33
OD				1	2	0	0	0	7	10	2	0	34
OD				2	3	0	0	0	10	14	0	0	35
OD				7	16	0	0	0	41	86	45	0	36
OD				2	2	0	0	0	12	10	0	0	37
OD				9	22	0	0	0	53	116	45	0	38
OD				8	17	0	0	0	43	91	45	0	39
OD				18	45	0	0	0	117	237	30	0	40

**STATEMENT -
Civic and other amenities in Slums,**

Sr.No.	Class and name of town	Name of the slum	Is it notified	No. of households (approximate)	Population of the Slum (approximate)	Paved roads (in kms.)
1	2	3	4	5	6	7
41	II,Parli (M CI)	Kirti Nagar	No	95	417	0.02
42	II,Parli (M CI)	Panchashil Nagar	No	344	1507	0.50
43	II,Parli (M CI)	Kumbhar Galli	No	344	1507	0.50
44	II,Parli (M CI)	Gawandi Galli	No	36	200	0.02
45	II,Parli (M CI)	Shivaji Nagar Tharmal	No	479	2100	0.50
46	II,Parli (M CI)	Wadarwada	Yes	165	823	0.50
47	II,Parli (M CI)	June Railway Stetion	Yes	55	250	0.02
48	II,Parli (M CI)	Sidharthnagar	Yes	284	1245	0.50
49	II,Parli (M CI)	Prabudha Nagar	No	98	465	0.02
50	II,Parli (M CI)	Hamalwadi	No	163	776	0.50
51	II,Parli (M CI)	Juna Bas Depo	No	116	508	0.50
52	II,Parli (M CI)	Bhimnagar	No	177	843	0.50
53	II,Parli (M CI)	Sathe Nagar	No	165	753	0.50
54	II,Parli (M CI)	Bhimwadi	No	220	963	0.50
55	II,Parli (M CI)	Goutamnagar	No	141	669	0.50
56	II,Parli (M CI)	Milind Nagar	No	213	932	0.50
57	II,Parli (M CI)	Kakarmohalla	No	155	804	0.50
58	II,Parli (M CI)	Shivnagar	No	356	1559	0.50
59	II,Parli (M CI)	Malikapur	No	542	2375	0.50
60	II,Parli (M CI)	Maniknagar	No	542	2375	0.50
61	II,Parli (M CI)	Oudyogik Vasahat	No	555	2435	0.50
62	II,Parli (M CI)	Indiranagar	No	165	822	0.50
63	II,Parli (M CI)	Krishnanagar	No	121	575	0.50
64	II,Parli (M CI)	Barkat Nagar	No	252	1164	0.50
65	II,Parli (M CI)	Gandhi Market	No	201	955	0.50
66	II,Ambejogai (M CI)	Wadarwada	Yes	154	734	0.50
67	II,Ambejogai (M CI)	Dhorpura	Yes	47	210	0.50
68	II,Ambejogai (M CI)	Sadarbazar	Yes	81	365	0.75
69	II,Ambejogai (M CI)	Panchshil Nagar	Yes	133	630	0.50
70	II,Ambejogai (M CI)	Parlives	Yes	269	1180	2.10
71	II,Ambejogai (M CI)	Gandhi Nagar	Yes	314	1485	2.18
72	II,Ambejogai (M CI)	Raviwar Peth (Apang Kendra0	Yes	192	840	0.50
73	II,Ambejogai (M CI)	Sidharth Nagar	Yes	346	1518	1.19
74	II,Ambejogai (M CI)	Milind Nagar	Yes	137	601	0.50
75	II,Ambejogai (M CI)	Kabirnagar (Raigadnagar)	Yes	218	955	0.50
76	II,Ambejogai (M CI)	Dhobighat	Yes	98	467	0.84
77	II,Ambejogai (M CI)	Penshanpura	Yes	192	912	0.50

VII
2009

System of drainage				Number of latrines				Comm unity	No. of tap points/ public hydrants installed for supply of protected water	Electricity (Number of connections)			Sr.No.
Open	Closed	Both (Open & Closed)	Nil	Private						Domestic	Road lighting (points)	Others	
				Pit System	Flush/ Pour Flush (Water borne)	Service	Others						
8	9	10	11	12	13	14	15	16	17	18	19	20	1
OD				5	11	0	0	0	29	58	0	0	41
OD				16	40	0	0	0	104	210	30	0	42
OD				16	40	0	0	0	104	210	30	0	43
OD				3	6	0	0	0	11	28	0	0	44
OD				23	55	0	0	0	144	293	30	0	45
OD				9	22	0	0	0	50	142	45	0	46
OD				3	7	0	0	0	17	43	0	0	47
OD				14	33	0	0	0	86	214	30	0	48
OD				5	13	0	0	0	30	65	0	0	49
OD				9	21	0	0	0	49	109	45	0	50
OD				6	16	0	0	0	35	81	45	0	51
OD				9	22	0	0	0	54	118	45	0	52
OD				8	20	0	0	0	50	105	45	0	53
OD				11	26	0	0	0	66	135	45	0	54
OD				8	18	0	0	0	43	94	45	0	55
OD				10	25	0	0	0	64	130	45	0	56
OD				9	21	0	0	0	47	112	45	0	57
OD				17	41	0	0	0	107	219	30	0	58
OD				25	62	0	0	0	163	332	30	0	59
OD				25	62	0	0	0	163	332	30	0	60
OD				26	64	0	0	0	167	340	30	0	61
OD				9	22	0	0	0	50	115	45	0	62
OD				7	15	0	0	0	37	81	45	0	63
OD				13	22	0	0	0	76	114	30	0	64
OD				11	25	0	0	0	61	134	45	0	65
OD				8	102	0	7	7	120	124	45	55	66
OD				14	8	0	0	0	15	38	30	20	67
OD				20	9	0	0	0	25	46	70	53	68
OD				6	45	0	0	0	40	107	45	58	69
OD				17	41	0	0	0	81	204	7	67	70
OD				13	39	0	0	0	95	195	85	45	71
OD				21	13	0	0	0	58	66	45	69	72
OD				8	14	0	0	0	104	67	107	70	73
OD				7	12	0	0	0	42	59	45	63	74
OD				3	25	0	0	0	66	124	45	67	75
OD				11	13	0	0	0	30	64	70	60	76
OD				25	8	0	0	0	58	38	45	72	77

Appendix to Town Directory
Towns showing their outgrowth with population

Sl. No.	Name of Town with Location code	Population of Core Town	Name of Outgrowth	Population of outgrowth
1	2	3	4	5

There is no outgrowth in this district; hence the information is ' Nil '.



Directorate of Census Operations, Maharashtra
Ministry of Home Affairs,
Exchange Building, 2nd Floor,
Sir Shivasagar Ram Gulam Marg,
Mumbai - 400001



Email: dco-mah.rgi@censusindia.gov.in
Website: <http://www.censusindia.gov.in>