



Ticketing information

| Ticket type | Where to buy tickets | | | |
|---|--|--------------------------------------|-----------------------------------|-------------------------|
|   | Selected go card agents and on the TransLink website | TransLink bus operators [^] | Queensland Rail selected stations | TransLink fare machines |
| | ✓ | * | ✓ | ~ |
| TransLink go card A smart card that stores value for travel on TransLink services. | ✓ | * | ✓ | ~ |
| TransLink single # One-way ticket to reach your destination (not return). Final transfers must be made within two hours of ticket issue. | | ✓ | ✓ | ✓ |

Proof of concession entitlement must be presented upon request or full fare will be charged. Please visit translink.com.au for more information including where to buy a go card, or call TransLink on 13 12 30.

* – Top up an existing go card only. ^ – Excludes Brisbane Transport.

~ – Top up an existing go card at all fare machines with adult go cards also available for purchase from selected fare machines at busway stations and bus interchanges.

– Further conditions apply for single tickets. Passengers travelling through 11 zones or more will have their final transfer time extended a further 90 minutes in addition to the two hours.

Save 30% with go card



Travel using go card and save at least 30% compared to the cost of a single paper ticket.

Timetable information

How to read this timetable

1. Use the route map to find the two timing points you are located between.
2. Locate these points on the timetable.
3. Your bus is scheduled to arrive between the times shown for these points. For example, if your bus stop is situated between timing points **A** and **B** on the map, then the bus is scheduled to arrive between the times listed for **A** and **B**.

Please be advised that the times shown are approximate. We ask that passengers be at the bus stop no less than five minutes prior to the scheduled departure time.

Travel tips

1. Pre-plan your trip at translink.com.au or call 13 12 30.
2. Make sure you top up your go card or have the correct fare ready before boarding. If you have a concession card, have it ready to show the driver.
3. Check the approaching bus is the service you require by looking at the destination sign.
4. Raise your hand to signal to the driver that you want the bus to stop.
5. Once you've boarded just sit back and enjoy the ride. If you need to stand, securely hold onto a handle. Don't forget to ring the bell when you need to alight, have your go card ready to touch off, and remain seated until the bus stops.
6. If crossing the road after alighting, wait for the bus to move away and check the road is clear.

Your Sunshine Coast bus operator



620, 622

620 Noosa Heads to Maroochydore via Peregian Beach

622 Maroochydore to Noosa Junction via Airport and Coolum

Effective from 7 July 2014

Great state. Great opportunity.



Route descriptions

620 Noosa Heads to Maroochydore via Peregian Beach servicing Noosa Heads, Peregian Beach, Coolum, Maroola and Maroochydore. Operates 7 days.

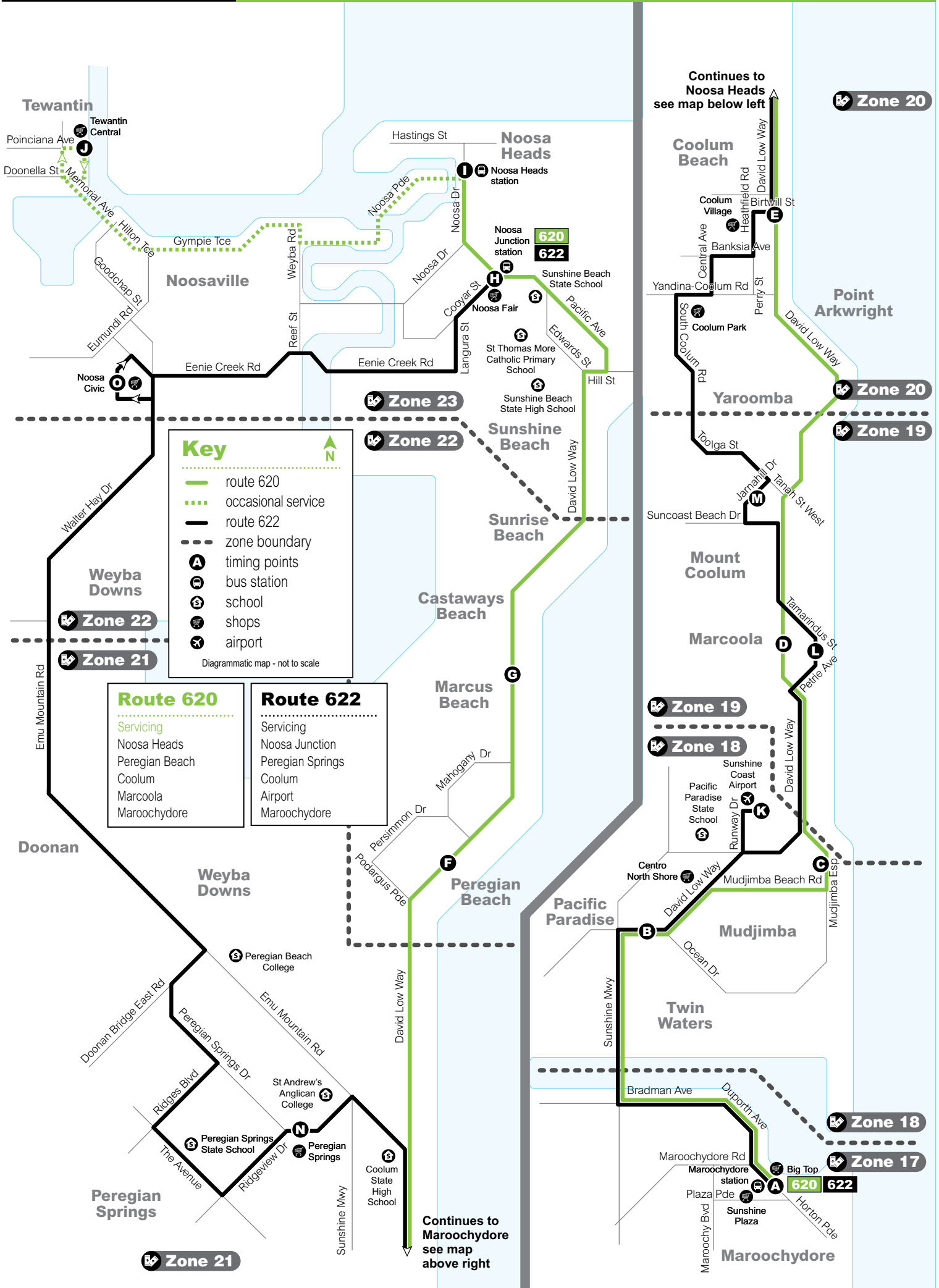
622 Maroochydore to Noosa Junction via Airport and Coolum Maroochydore, Airport, Coolum, Peregian Springs and Noosa Junction. Operates 7 days.

Due to unforeseen circumstances, details on this timetable may change. For up-to-date information visit TransLink for information on timetables, maps, fares, journey planning, special events and accessibility.



Visit translink.com.au or call 13 12 30





Monday to Friday

| map ref | Route number | 620 | 620 | 620 | 620 | 620 | 620 | 620 | 620 | 620 | 620 | 620 | 620 | 620 | 620 | 620 | 620 | 620 | 620 | 620 | 620 | |
|---------|-------------------------------|------|------|------|------|------|------|------|-------|-------|-------|-------|-------|-------|-------|-------|------|------|------|------|------|------|
| | | am | am | am | am | am | am | am | am | am | am | am | am | am | pm | pm | pm | pm | pm | pm | pm | pm |
| J | Tewantin Central | 5.40 | 6.10 | - | - | - | - | - | - | - | - | - | - | - | - | - | - | - | - | - | - | - |
| I | Noosa Heads station (P2) | 5.50 | 6.20 | 6.50 | 7.20 | 7.50 | 8.20 | 8.50 | 9.20 | 9.50 | 10.20 | 10.50 | 11.20 | 11.50 | 12.20 | 12.50 | 1.20 | 1.50 | 2.20 | 2.50 | 3.20 | 3.50 |
| H | Noosa Junction station stop B | 5.54 | 6.24 | 6.54 | 7.24 | 7.54 | 8.24 | 8.54 | 9.24 | 9.54 | 10.24 | 10.54 | 11.24 | 11.54 | 12.24 | 12.54 | 1.24 | 1.54 | 2.24 | 2.54 | 3.24 | 3.54 |
| G | Marcus Beach | 6.03 | 6.33 | 7.03 | 7.33 | 8.03 | 8.33 | 9.03 | 9.33 | 10.03 | 10.33 | 11.03 | 11.33 | 12.03 | 12.33 | 1.03 | 1.33 | 2.03 | 2.33 | 3.03 | 3.33 | 4.03 |
| F | Peregian Beach, David Low Way | 6.08 | 6.38 | 7.08 | 7.38 | 8.08 | 8.38 | 9.08 | 9.38 | 10.08 | 10.38 | 11.08 | 11.38 | 12.08 | 12.38 | 1.08 | 1.38 | 2.08 | 2.38 | 3.08 | 3.38 | 4.08 |
| E | Coolum Beach, David Low Way | 6.15 | 6.45 | 7.15 | 7.45 | 8.15 | 8.45 | 9.15 | 9.45 | 10.15 | 10.45 | 11.15 | 11.45 | 12.15 | 12.45 | 1.15 | 1.45 | 2.15 | 2.45 | 3.15 | 3.45 | 4.15 |
| D | Maroocha, Felix Parry Park | 6.25 | 6.55 | 7.25 | 7.55 | 8.25 | 8.55 | 9.25 | 9.55 | 10.25 | 10.55 | 11.25 | 11.55 | 12.25 | 12.55 | 1.25 | 1.55 | 2.25 | 2.55 | 3.25 | 3.55 | 4.25 |
| C | Mudjimba Beach | 6.30 | 7.00 | 7.30 | 8.00 | 8.30 | 9.00 | 9.30 | 10.00 | 10.30 | 11.00 | 11.30 | 12.00 | 12.30 | 1.00 | 1.30 | 2.00 | 2.30 | 3.00 | 3.30 | 4.00 | 4.30 |
| B | Pacific Paradise, Kowonga St | 6.34 | 7.04 | 7.34 | 8.04 | 8.34 | 9.04 | 9.34 | 10.04 | 10.34 | 11.04 | 11.34 | 12.04 | 12.34 | 1.04 | 1.34 | 2.04 | 2.34 | 3.04 | 3.34 | 4.04 | 4.34 |
| A | Maroochydore station | 6.50 | 7.20 | 7.52 | 8.22 | 8.52 | 9.22 | 9.52 | 10.22 | 10.52 | 11.22 | 11.52 | 12.22 | 12.52 | 1.22 | 1.52 | 2.22 | 2.52 | 3.22 | 3.52 | 4.22 | 4.52 |

Monday to Friday (cont...)

| map ref | Route number | 620 | 620 | 620 | 620 | 620 | 620 | 620 | 620 | 620 | 620 | 620 | 620 |
|---------|-------------------------------|------|------|------|------|------|------|------|-------|-------|-------|--------|-------|
| | | pm | pm | pm | pm | pm | pm | pm | pm | pm | am | am | |
| J | Tewantin Central | - | - | - | - | - | 6.55 | 7.55 | 8.55 | 9.55 | 11.00 | F12.00 | - |
| I | Noosa Heads station (P2) | 4.20 | 4.50 | 5.20 | 5.50 | 6.20 | 7.05 | 8.05 | 9.05 | 10.05 | 11.10 | F12.10 | F2.00 |
| H | Noosa Junction station stop B | 4.24 | 4.54 | 5.24 | 5.54 | 6.24 | 7.09 | 8.09 | 9.09 | 10.09 | 11.14 | F12.14 | F2.03 |
| G | Marcus Beach | 4.33 | 5.03 | 5.33 | 6.03 | 6.33 | 7.18 | 8.18 | 9.18 | 10.18 | 11.21 | F12.21 | F2.10 |
| F | Peregian Beach, David Low Way | 4.38 | 5.08 | 5.38 | 6.08 | 6.38 | 7.23 | 8.23 | 9.23 | 10.23 | 11.26 | F12.26 | F2.15 |
| E | Coolum Beach, David Low Way | 4.45 | 5.15 | 5.45 | 6.15 | 6.45 | 7.30 | 8.30 | 9.30 | 10.30 | 11.32 | F12.32 | F2.22 |
| D | Maroocha, Felix Parry Park | 4.55 | 5.25 | 5.55 | 6.25 | 6.55 | 7.40 | 8.40 | 9.40 | 10.40 | 11.41 | F12.41 | F2.28 |
| C | Mudjimba Beach | 5.00 | 5.30 | 6.00 | 6.30 | 7.00 | 7.45 | 8.45 | 9.45 | 10.45 | 11.46 | F12.46 | F2.32 |
| B | Pacific Paradise, Kowonga St | 5.04 | 5.34 | 6.04 | 6.34 | 7.04 | 7.49 | 8.49 | 9.49 | 10.49 | 11.50 | F12.50 | - |
| A | Maroochydore station | 5.22 | 5.52 | 6.22 | 6.52 | 7.22 | 8.05 | 9.05 | 10.05 | 11.05 | 12.05 | F1.05 | - |

Saturday

| map ref | Route number | 620 | 620 | 620 | 620 | 620 | 620 | 620 | 620 | 620 | 620 | 620 | 620 | 620 | 620 | 620 | 620 | 620 | 620 | 620 | 620 | |
|---------|-------------------------------|------|------|------|------|------|------|------|-------|-------|-------|-------|-------|-------|-------|-------|------|------|------|------|------|------|
| | | am | am | am | am | am | am | am | am | am | am | am | am | pm | pm | pm | pm | pm | pm | pm | pm | pm |
| J | Tewantin Central | - | - | - | - | - | - | - | - | - | - | - | - | - | - | - | - | - | - | - | - | - |
| I | Noosa Heads station (P2) | - | 6.20 | 6.50 | 7.20 | 7.50 | 8.20 | 8.50 | 9.20 | 9.50 | 10.20 | 10.50 | 11.20 | 11.50 | 12.20 | 12.50 | 1.20 | 1.50 | 2.20 | 2.50 | 3.20 | 3.50 |
| H | Noosa Junction station stop B | - | 6.24 | 6.54 | 7.24 | 7.54 | 8.24 | 8.54 | 9.24 | 9.54 | 10.24 | 10.54 | 11.24 | 11.54 | 12.24 | 12.54 | 1.24 | 1.54 | 2.24 | 2.54 | 3.24 | 3.54 |
| G | Marcus Beach | - | 6.33 | 7.03 | 7.33 | 8.03 | 8.33 | 9.03 | 9.33 | 10.03 | 10.33 | 11.03 | 11.33 | 12.03 | 12.33 | 1.03 | 1.33 | 2.03 | 2.33 | 3.03 | 3.33 | 4.03 |
| F | Peregian Beach, David Low Way | - | 6.38 | 7.08 | 7.38 | 8.08 | 8.38 | 9.08 | 9.38 | 10.08 | 10.38 | 11.08 | 11.38 | 12.08 | 12.38 | 1.08 | 1.38 | 2.08 | 2.38 | 3.08 | 3.38 | 4.08 |
| E | Coolum Beach, David Low Way | - | 6.45 | 7.15 | 7.45 | 8.15 | 8.45 | 9.15 | 9.45 | 10.15 | 10.45 | 11.15 | 11.45 | 12.15 | 12.45 | 1.15 | 1.45 | 2.15 | 2.45 | 3.15 | 3.45 | 4.15 |
| D | Maroocha, Felix Parry Park | - | 6.55 | 7.25 | 7.55 | 8.25 | 8.55 | 9.25 | 9.55 | 10.25 | 10.55 | 11.25 | 11.55 | 12.25 | 12.55 | 1.25 | 1.55 | 2.25 | 2.55 | 3.25 | 3.55 | 4.25 |
| C | Mudjimba Beach | 6.18 | 7.00 | 7.30 | 8.00 | 8.30 | 9.00 | 9.30 | 10.00 | 10.30 | 11.00 | 11.30 | 12.00 | 12.30 | 1.00 | 1.30 | 2.00 | 2.30 | 3.00 | 3.30 | 4.00 | 4.30 |
| B | Pacific Paradise, Kowonga St | 6.22 | 7.04 | 7.34 | 8.04 | 8.34 | 9.04 | 9.34 | 10.04 | 10.34 | 11.04 | 11.34 | 12.04 | 12.34 | 1.04 | 1.34 | 2.04 | 2.34 | 3.04 | 3.34 | 4.04 | 4.34 |
| A | Maroochydore station | 6.35 | 7.22 | 7.52 | 8.22 | 8.52 | 9.22 | 9.52 | 10.22 | 10.52 | 11.22 | 11.52 | 12.22 | 12.52 | 1.22 | 1.52 | 2.22 | 2.52 | 3.22 | 3.52 | 4.22 | 4.52 |

Saturday (cont...)

| map ref | Route number | 620 | 620 | 620 | 620 | 620 | 620 | 620 | 620 | 620 | 620 | 620 | |
|---------|-------------------------------|------|------|------|------|------|------|------|-------|-------|-------|-------|------|
| | | pm | pm | pm | pm | pm | pm | pm | pm | pm | am | am | |
| J | Tewantin Central | - | - | - | - | - | 6.55 | 7.55 | 8.55 | 9.55 | 11.00 | 12.00 | - |
| I | Noosa Heads station (P2) | 4.20 | 4.50 | 5.20 | 5.50 | 6.20 | 7.05 | 8.05 | 9.05 | 10.05 | 11.10 | 12.10 | 2.00 |
| H | Noosa Junction station stop B | 4.24 | 4.54 | 5.24 | 5.54 | 6.24 | 7.09 | 8.09 | 9.09 | 10.09 | 11.14 | 12.14 | 2.03 |
| G | Marcus Beach | 4.33 | 5.03 | 5.33 | 6.03 | 6.33 | 7.18 | 8.18 | 9.18 | 10.18 | 11.21 | 12.21 | 2.10 |
| F | Peregian Beach, David Low Way | 4.38 | 5.08 | 5.38 | 6.08 | 6.38 | 7.23 | 8.23 | 9.23 | 10.23 | 11.26 | 12.26 | 2.15 |
| E | Coolum Beach, David Low Way | 4.45 | 5.15 | 5.45 | 6.15 | 6.45 | 7.30 | 8.30 | 9.30 | 10.30 | 11.32 | 12.32 | 2.22 |
| D | Maroocha, Felix Parry Park | 4.55 | 5.25 | 5.55 | 6.25 | 6.55 | 7.40 | 8.40 | 9.40 | 10.40 | 11.41 | 12.41 | 2.28 |
| C | Mudjimba Beach | 5.00 | 5.30 | 6.00 | 6.30 | 7.00 | 7.45 | 8.45 | 9.45 | 10.45 | 11.46 | 12.46 | 2.32 |
| B | Pacific Paradise, Kowonga St | 5.04 | 5.34 | 6.04 | 6.34 | 7.04 | 7.49 | 8.49 | 9.49 | 10.49 | 11.50 | 12.50 | - |
| A | Maroochydore station | 5.22 | 5.52 | 6.22 | 6.52 | 7.22 | 8.05 | 9.05 | 10.05 | 11.05 | 12.05 | 1.05 | - |

Explanations

- P2 Platform 2
- F Services operates Friday only

Sunday & public holidays*

| map ref | Route number | 620 | 620 | 620 | 620 | 620 | 620 | 620 | 620 | 620 | 620 | 620 | 620 | 620 | 620 | 620 | 620 | 620 | 620 | 620 | 620 | |
|---------|-------------------------------|------|------|------|------|------|------|-------|-------|-------|-------|-------|-------|-------|-------|------|------|------|------|------|------|------|
| | | am | am | am | am | am | am | am | am | am | am | am | am | pm | pm | pm | pm | pm | pm | pm | pm | pm |
| I | Noosa Heads station (P2) | - | - | 7.20 | 7.50 | 8.20 | 8.50 | 9.20 | 9.50 | 10.20 | 10.50 | 11.20 | 11.50 | 12.20 | 12.50 | 1.20 | 1.50 | 2.20 | 2.50 | 3.20 | 3.50 | 4.20 |
| H | Noosa Junction station stop B | - | - | 7.24 | 7.54 | 8.24 | 8.54 | 9.24 | 9.54 | 10.24 | 10.54 | 11.24 | 11.54 | 12.24 | 12.54 | 1.24 | 1.54 | 2.24 | 2.54 | 3.24 | 3.54 | 4.24 |
| G | Marcus Beach | - | - | 7.33 | 8.03 | 8.33 | 9.03 | 9.33 | 10.03 | 10.33 | 11.03 | 11.33 | 12.03 | 12.33 | 1.03 | 1.33 | 2.03 | 2.33 | 3.03 | 3.33 | 4.03 | 4.33 |
| F | Peregian Beach, David Low Way | - | - | 7.38 | 8.08 | 8.38 | 9.08 | 9.38 | 10.08 | 10.38 | 11.08 | 11.38 | 12.08 | 12.38 | 1.08 | 1.38 | 2.08 | 2.38 | 3.08 | 3.38 | 4.08 | 4.38 |
| E | Coolum Beach, David Low Way | - | - | 7.45 | 8.15 | 8.45 | 9.15 | 9.45 | 10.15 | 10.45 | 11.15 | 11.45 | 12.15 | 12.45 | 1.15 | 1.45 | 2.15 | 2.45 | 3.15 | 3.45 | 4.15 | 4.45 |
| D | Marcoola, Felix Parry Park | - | - | 7.55 | 8.25 | 8.55 | 9.25 | 9.55 | 10.25 | 10.55 | 11.25 | 11.55 | 12.25 | 12.55 | 1.25 | 1.55 | 2.25 | 2.55 | 3.25 | 3.55 | 4.25 | 4.55 |
| C | Mudjimba Beach | 6.17 | 7.30 | 8.00 | 8.30 | 9.00 | 9.30 | 10.00 | 10.30 | 11.00 | 11.30 | 12.00 | 12.30 | 1.00 | 1.30 | 2.00 | 2.30 | 3.00 | 3.30 | 4.00 | 4.30 | 5.00 |
| B | Pacific Paradise, Kowonga St | 6.23 | 7.34 | 8.04 | 8.34 | 9.04 | 9.34 | 10.04 | 10.34 | 11.04 | 11.34 | 12.04 | 12.34 | 1.04 | 1.34 | 2.04 | 2.34 | 3.04 | 3.34 | 4.04 | 4.34 | 5.04 |
| A | Maroochydore station | 6.35 | 7.52 | 8.22 | 8.52 | 9.22 | 9.52 | 10.22 | 10.52 | 11.22 | 11.52 | 12.22 | 12.52 | 1.22 | 1.52 | 2.22 | 2.52 | 3.22 | 3.52 | 4.22 | 4.52 | 5.22 |

Sunday & public holidays* (cont...)

| map ref | Route number | 620 | 620 | 620 | 620 | 620 | 620 | 620 |
|---------|-------------------------------|------|------|------|------|------|------|-------|
| | | pm | pm | pm | pm | pm | pm | pm |
| I | Noosa Heads station (P2) | 4.50 | 5.20 | 5.50 | 6.20 | 7.20 | 8.20 | 9.20 |
| H | Noosa Junction station stop B | 4.54 | 5.24 | 5.54 | 6.24 | 7.24 | 8.24 | 9.24 |
| G | Marcus Beach | 5.03 | 5.33 | 6.03 | 6.33 | 7.33 | 8.33 | 9.33 |
| F | Peregian Beach, David Low Way | 5.08 | 5.38 | 6.08 | 6.38 | 7.38 | 8.38 | 9.38 |
| E | Coolum Beach, David Low Way | 5.15 | 5.45 | 6.15 | 6.45 | 7.45 | 8.45 | 9.45 |
| D | Marcoola, Felix Parry Park | 5.25 | 5.55 | 6.25 | 6.55 | 7.55 | 8.55 | 9.55 |
| C | Mudjimba Beach | 5.30 | 6.00 | 6.30 | 7.00 | 8.00 | 9.00 | 10.00 |
| B | Pacific Paradise, Kowonga St | 5.34 | 6.04 | 6.34 | 7.04 | 8.04 | 9.04 | 10.04 |
| A | Maroochydore station | 5.52 | 6.22 | 6.52 | 7.22 | 8.20 | 9.20 | 10.20 |

Explanations

P2 Platform 2

* Public holidays – generally, a weekend timetable will operate on most gazetted public holidays. Please visit translink.com.au or call 13 12 30 for confirmation of public holiday timetables.

Monday to Friday

| map ref | Route number | 620 | 620 | 620 | 620 | 620 | 620 | 620 | 620 | 620 | 620 | 620 | 620 | 620 | 620 | 620 | 620 | 620 | 620 | 620 | 620 | |
|---------|-------------------------------|------|------|------|------|------|------|------|------|------|-------|-------|-------|-------|-------|-------|-------|-------|------|------|------|------|
| | | am | am | am | am | am | am | am | am | am | am | am | am | am | am | am | pm | pm | pm | pm | pm | pm |
| A | Maroochydore station (P2) | - | - | - | 6.10 | 6.40 | 7.10 | 7.40 | 8.10 | 8.40 | 9.10 | 9.40 | 10.10 | 10.40 | 11.10 | 11.40 | 12.10 | 12.40 | 1.10 | 1.40 | 2.10 | 2.40 |
| B | Pacific Paradise, Kowonga St | - | - | - | 6.22 | 6.52 | 7.22 | 7.52 | 8.22 | 8.52 | 9.22 | 9.52 | 10.22 | 10.52 | 11.22 | 11.52 | 12.22 | 12.52 | 1.22 | 1.52 | 2.22 | 2.52 |
| C | Mudjimba Beach | 4.48 | 5.18 | 5.57 | 6.27 | 6.57 | 7.27 | 7.57 | 8.27 | 8.57 | 9.27 | 9.57 | 10.27 | 10.57 | 11.27 | 11.57 | 12.27 | 12.57 | 1.27 | 1.57 | 2.27 | 2.57 |
| D | Maroocha, Felix Parry Park | 4.52 | 5.22 | 6.03 | 6.33 | 7.03 | 7.33 | 8.03 | 8.33 | 9.03 | 9.33 | 10.03 | 10.33 | 11.03 | 11.33 | 12.03 | 12.33 | 1.03 | 1.33 | 2.03 | 2.33 | 3.03 |
| E | Coolum Beach, David Low Way | 5.01 | 5.31 | 6.13 | 6.43 | 7.13 | 7.43 | 8.13 | 8.43 | 9.13 | 9.43 | 10.13 | 10.43 | 11.13 | 11.43 | 12.13 | 12.43 | 1.13 | 1.43 | 2.13 | 2.43 | 3.13 |
| F | Peregian Beach, David Low Way | 5.07 | 5.37 | 6.20 | 6.50 | 7.20 | 7.50 | 8.20 | 8.50 | 9.20 | 9.50 | 10.20 | 10.50 | 11.20 | 11.50 | 12.20 | 12.50 | 1.20 | 1.50 | 2.20 | 2.50 | 3.20 |
| G | Marcus Beach | 5.11 | 5.41 | 6.24 | 6.54 | 7.24 | 7.54 | 8.24 | 8.54 | 9.24 | 9.54 | 10.24 | 10.54 | 11.24 | 11.54 | 12.24 | 12.54 | 1.24 | 1.54 | 2.24 | 2.54 | 3.24 |
| H | Noosa Junction station stop A | 5.20 | 5.50 | 6.35 | 7.05 | 7.35 | 8.05 | 8.35 | 9.05 | 9.35 | 10.05 | 10.35 | 11.05 | 11.35 | 12.05 | 12.35 | 1.05 | 1.35 | 2.05 | 2.35 | 3.05 | 3.35 |
| I | Noosa Heads station (P1) | 5.25 | 5.55 | 6.40 | 7.10 | 7.42 | 8.12 | 8.42 | 9.12 | 9.42 | 10.12 | 10.42 | 11.12 | 11.42 | 12.12 | 12.42 | 1.12 | 1.42 | 2.12 | 2.42 | 3.12 | 3.42 |
| J | Tewantin Central | 5.35 | 6.05 | - | - | - | - | - | - | - | - | - | - | - | - | - | - | - | - | - | - | - |

Monday to Friday (cont...)

| map ref | Route number | 620 | 620 | 620 | 620 | 620 | 620 | 620 | 620 | 620 | 620 | 620 | 620 | 620 | 620 | 620 | 620 | 620 | 620 | 620 | 620 | |
|---------|-------------------------------|------|------|------|------|------|------|------|------|------|------|------|--------|-------|--------|-------|-------|-----|-----|-----|-----|--|
| | | pm | pm | pm | pm | pm | pm | pm | pm | pm | pm | pm | pm | pm | pm | am | am | | | | | |
| A | Maroochydore station (P2) | 3.10 | 3.40 | 4.10 | 4.40 | 5.10 | 5.40 | 6.10 | 6.40 | 7.10 | 7.40 | 8.40 | 9.10 | 9.40 | F10.40 | F1.05 | F3.30 | | | | | |
| B | Pacific Paradise, Kowonga St | 3.22 | 3.52 | 4.22 | 4.52 | 5.22 | 5.52 | 6.22 | 6.52 | 7.22 | 7.52 | 8.52 | 9.22 | 9.52 | F10.52 | F1.16 | F3.41 | | | | | |
| C | Mudjimba Beach | 3.27 | 3.57 | 4.27 | 4.57 | 5.27 | 5.57 | 6.27 | 6.57 | 7.27 | 7.57 | 8.57 | 9.27 | 9.57 | F10.57 | F1.20 | F3.45 | | | | | |
| D | Maroocha, Felix Parry Park | 3.33 | 4.03 | 4.33 | 5.03 | 5.33 | 6.03 | 6.33 | 7.03 | 7.33 | 8.03 | 9.03 | 9.33 | 10.03 | F11.03 | F1.25 | F3.50 | | | | | |
| E | Coolum Beach, David Low Way | 3.43 | 4.13 | 4.43 | 5.13 | 5.43 | 6.13 | 6.43 | 7.13 | 7.43 | 8.13 | 9.13 | 9.43 | 10.13 | F11.13 | F1.34 | F3.59 | | | | | |
| F | Peregian Beach, David Low Way | 3.50 | 4.20 | 4.50 | 5.20 | 5.50 | 6.20 | 6.50 | 7.20 | 7.50 | 8.20 | 9.20 | 9.50 | 10.20 | F11.20 | F1.40 | F4.05 | | | | | |
| G | Marcus Beach | 3.54 | 4.24 | 4.54 | 5.24 | 5.54 | 6.24 | 6.54 | 7.24 | 7.54 | 8.24 | 9.24 | 9.54 | 10.24 | F11.24 | F1.44 | F4.09 | | | | | |
| H | Noosa Junction station stop A | 4.05 | 4.35 | 5.05 | 5.35 | 6.05 | 6.35 | 7.05 | 7.35 | 8.05 | 8.35 | 9.35 | 10.05 | 10.35 | F11.35 | F1.51 | F4.16 | | | | | |
| I | Noosa Heads station (P1) | 4.12 | 4.42 | 5.12 | 5.42 | 6.12 | 6.40 | 7.10 | 7.40 | 8.10 | 8.40 | 9.40 | 10.10 | 10.40 | F11.40 | F1.55 | F4.20 | | | | | |
| J | Tewantin Central | - | - | - | - | - | 6.50 | 7.20 | 7.50 | 8.20 | 8.50 | 9.50 | T10.20 | 10.50 | F11.50 | - | - | | | | | |

Saturday

| map ref | Route number | 620 | 620 | 620 | 620 | 620 | 620 | 620 | 620 | 620 | 620 | 620 | 620 | 620 | 620 | 620 | 620 | 620 | 620 | 620 | 620 | 620 |
|---------|-------------------------------|------|------|------|------|------|-------|-------|-------|-------|-------|-------|-------|-------|------|------|------|------|------|------|------|------|
| | | am | am | am | am | am | am | am | am | am | am | pm | pm | pm | pm | pm | pm | pm | pm | pm | pm | pm |
| A | Maroochydore station (P2) | 6.40 | 7.10 | 7.40 | 8.10 | 8.40 | 9.10 | 9.40 | 10.10 | 10.40 | 11.10 | 11.40 | 12.10 | 12.40 | 1.10 | 1.40 | 2.10 | 2.40 | 3.10 | 3.40 | 4.10 | 4.40 |
| B | Pacific Paradise, Kowonga St | 6.52 | 7.22 | 7.52 | 8.22 | 8.52 | 9.22 | 9.52 | 10.22 | 10.52 | 11.22 | 11.52 | 12.22 | 12.52 | 1.22 | 1.52 | 2.22 | 2.52 | 3.22 | 3.52 | 4.22 | 4.52 |
| C | Mudjimba Beach | 6.57 | 7.27 | 7.57 | 8.27 | 8.57 | 9.27 | 9.57 | 10.27 | 10.57 | 11.27 | 11.57 | 12.27 | 12.57 | 1.27 | 1.57 | 2.27 | 2.57 | 3.27 | 3.57 | 4.27 | 4.57 |
| D | Maroocha, Felix Parry Park | 7.03 | 7.33 | 8.03 | 8.33 | 9.03 | 9.33 | 10.03 | 10.33 | 11.03 | 11.33 | 12.03 | 12.33 | 1.03 | 1.33 | 2.03 | 2.33 | 3.03 | 3.33 | 4.03 | 4.33 | 5.03 |
| E | Coolum Beach, David Low Way | 7.13 | 7.43 | 8.13 | 8.43 | 9.13 | 9.43 | 10.13 | 10.43 | 11.13 | 11.43 | 12.13 | 12.43 | 1.13 | 1.43 | 2.13 | 2.43 | 3.13 | 3.43 | 4.13 | 4.43 | 5.13 |
| F | Peregian Beach, David Low Way | 7.20 | 7.50 | 8.20 | 8.50 | 9.20 | 9.50 | 10.20 | 10.50 | 11.20 | 11.50 | 12.20 | 12.50 | 1.20 | 1.50 | 2.20 | 2.50 | 3.20 | 3.50 | 4.20 | 4.50 | 5.20 |
| G | Marcus Beach | 7.24 | 7.54 | 8.24 | 8.54 | 9.24 | 9.54 | 10.24 | 10.54 | 11.24 | 11.54 | 12.24 | 12.54 | 1.24 | 1.54 | 2.24 | 2.54 | 3.24 | 3.54 | 4.24 | 4.54 | 5.24 |
| H | Noosa Junction station stop A | 7.35 | 8.05 | 8.35 | 9.05 | 9.35 | 10.05 | 10.35 | 11.05 | 11.35 | 12.05 | 12.35 | 1.05 | 1.35 | 2.05 | 2.35 | 3.05 | 3.35 | 4.05 | 4.35 | 5.05 | 5.35 |
| I | Noosa Heads station (P1) | 7.42 | 8.12 | 8.42 | 9.12 | 9.42 | 10.12 | 10.42 | 11.12 | 11.42 | 12.12 | 12.42 | 1.12 | 1.42 | 2.12 | 2.42 | 3.12 | 3.42 | 4.12 | 4.42 | 5.12 | 5.42 |
| J | Tewantin Central | - | - | - | - | - | - | - | - | - | - | - | - | - | - | - | - | - | - | - | - | - |

Saturday (cont...)

| map ref | Route number | 620 | 620 | 620 | 620 | 620 | 620 | 620 | 620 | 620 | 620 | 620 | 620 | 620 | 620 | 620 | 620 | 620 | 620 | 620 | 620 | 620 |
|---------|-------------------------------|------|------|------|------|------|------|-------|-------|------|------|-----|-----|-----|-----|-----|-----|-----|-----|-----|-----|-----|
| | | pm | pm | pm | pm | pm | pm | pm | pm | am | am | | | | | | | | | | | |
| A | Maroochydore station (P2) | 5.10 | 5.40 | 6.10 | 6.40 | 7.40 | 8.40 | 9.40 | 10.40 | 1.05 | 3.30 | | | | | | | | | | | |
| B | Pacific Paradise, Kowonga St | 5.22 | 5.52 | 6.22 | 6.52 | 7.52 | 8.52 | 9.52 | 10.52 | 1.16 | 3.41 | | | | | | | | | | | |
| C | Mudjimba Beach | 5.27 | 5.57 | 6.27 | 6.57 | 7.57 | 8.57 | 9.57 | 10.57 | 1.20 | 3.45 | | | | | | | | | | | |
| D | Maroocha, Felix Parry Park | 5.33 | 6.03 | 6.33 | 7.03 | 8.03 | 9.03 | 10.03 | 11.03 | 1.25 | 3.50 | | | | | | | | | | | |
| E | Coolum Beach, David Low Way | 5.43 | 6.13 | 6.43 | 7.13 | 8.13 | 9.13 | 10.13 | 11.13 | 1.34 | 3.59 | | | | | | | | | | | |
| F | Peregian Beach, David Low Way | 5.50 | 6.20 | 6.50 | 7.20 | 8.20 | 9.20 | 10.20 | 11.20 | 1.40 | 4.05 | | | | | | | | | | | |
| G | Marcus Beach | 5.54 | 6.24 | 6.54 | 7.24 | 8.24 | 9.24 | 10.24 | 11.24 | 1.44 | 4.09 | | | | | | | | | | | |
| H | Noosa Junction station stop A | 6.05 | 6.35 | 7.05 | 7.35 | 8.35 | 9.35 | 10.35 | 11.35 | 1.51 | 4.16 | | | | | | | | | | | |
| I | Noosa Heads station (P1) | 6.12 | 6.42 | 7.10 | 7.40 | 8.40 | 9.40 | 10.40 | 11.40 | 1.55 | 4.20 | | | | | | | | | | | |
| J | Tewantin Central | - | - | - | 7.50 | 8.50 | 9.50 | 10.50 | 11.50 | - | - | | | | | | | | | | | |

Explanations

- P1 Platform 1
 - P2 Platform 2
 - T Services operates Thursday only
 - F Services operates Friday only
 - * Public holidays – generally, a weekend timetable will operate on most gazetted public holidays.
- Please visit translink.com.au or call 13 12 30 for confirmation of public holiday timetables.

Sunday & public holidays*

| map ref | Route number | 620 | 620 | 620 | 620 | 620 | 620 | 620 | 620 | 620 | 620 | 620 | 620 | 620 | 620 | 620 | 620 | 620 | 620 | 620 | 620 | |
|----------|-------------------------------|------|------|------|------|------|-------|-------|-------|-------|-------|-------|-------|-------|------|------|------|------|------|------|------|------|
| | | am | am | am | am | am | am | am | am | am | am | am | pm | pm | pm | pm | pm | pm | pm | pm | pm | pm |
| A | Maroochydore station (P2) | 6.40 | 7.10 | 7.40 | 8.10 | 8.40 | 9.10 | 9.40 | 10.10 | 10.40 | 11.10 | 11.40 | 12.10 | 12.40 | 1.10 | 1.40 | 2.10 | 2.40 | 3.10 | 3.40 | 4.10 | 4.40 |
| B | Pacific Paradise, Kowonga St | 6.52 | 7.22 | 7.52 | 8.22 | 8.52 | 9.22 | 9.52 | 10.22 | 10.52 | 11.22 | 11.52 | 12.22 | 12.52 | 1.22 | 1.52 | 2.22 | 2.52 | 3.22 | 3.52 | 4.22 | 4.52 |
| C | Mudjimba Beach | 6.57 | 7.27 | 7.57 | 8.27 | 8.57 | 9.27 | 9.57 | 10.27 | 10.57 | 11.27 | 11.57 | 12.27 | 12.57 | 1.27 | 1.57 | 2.27 | 2.57 | 3.27 | 3.57 | 4.27 | 4.57 |
| D | Marcoola, Felix Parry Park | 7.03 | 7.33 | 8.03 | 8.33 | 9.03 | 9.33 | 10.03 | 10.33 | 11.03 | 11.33 | 12.03 | 12.33 | 1.03 | 1.33 | 2.03 | 2.33 | 3.03 | 3.33 | 4.03 | 4.33 | 5.03 |
| E | Coolum Beach, David Low Way | 7.13 | 7.43 | 8.13 | 8.43 | 9.13 | 9.43 | 10.13 | 10.43 | 11.13 | 11.43 | 12.13 | 12.43 | 1.13 | 1.43 | 2.13 | 2.43 | 3.13 | 3.43 | 4.13 | 4.43 | 5.13 |
| F | Peregian Beach, David Low Way | 7.20 | 7.50 | 8.20 | 8.50 | 9.20 | 9.50 | 10.20 | 10.50 | 11.20 | 11.50 | 12.20 | 12.50 | 1.20 | 1.50 | 2.20 | 2.50 | 3.20 | 3.50 | 4.20 | 4.50 | 5.20 |
| G | Marcus Beach | 7.24 | 7.54 | 8.24 | 8.54 | 9.24 | 9.54 | 10.24 | 10.54 | 11.24 | 11.54 | 12.24 | 12.54 | 1.24 | 1.54 | 2.24 | 2.54 | 3.24 | 3.54 | 4.24 | 4.54 | 5.24 |
| H | Noosa Junction station stop A | 7.35 | 8.05 | 8.35 | 9.05 | 9.35 | 10.05 | 10.35 | 11.05 | 11.35 | 12.05 | 12.35 | 1.05 | 1.35 | 2.05 | 2.35 | 3.05 | 3.35 | 4.05 | 4.35 | 5.05 | 5.35 |
| I | Noosa Heads station | 7.42 | 8.12 | 8.42 | 9.12 | 9.42 | 10.12 | 10.42 | 11.12 | 11.42 | 12.12 | 12.42 | 1.12 | 1.42 | 2.12 | 2.42 | 3.12 | 3.42 | 4.12 | 4.42 | 5.12 | 5.42 |

Sunday & public holidays* (cont...)

| map ref | Route number | 620 | 620 | 620 | 620 | 620 | 620 | 620 | |
|----------|-------------------------------|------|------|------|------|------|------|------|-------|
| | | pm | pm | pm | pm | pm | pm | pm | |
| A | Maroochydore station (P2) | 5.10 | 5.40 | 6.10 | 6.40 | 7.10 | 7.40 | 8.40 | 9.40 |
| B | Pacific Paradise, Kowonga St | 5.22 | 5.52 | 6.22 | 6.52 | 7.22 | 7.53 | 8.53 | 9.53 |
| C | Mudjimba Beach | 5.27 | 5.57 | 6.27 | 6.57 | 7.27 | 7.57 | 8.57 | 9.57 |
| D | Marcoola, Felix Parry Park | 5.33 | 6.03 | 6.33 | 7.03 | 7.33 | 8.03 | 9.03 | 10.03 |
| E | Coolum Beach, David Low Way | 5.43 | 6.13 | 6.43 | 7.13 | 7.43 | 8.13 | 9.13 | 10.13 |
| F | Peregian Beach, David Low Way | 5.50 | 6.20 | 6.50 | 7.20 | 7.50 | 8.20 | 9.20 | 10.20 |
| G | Marcus Beach | 5.54 | 6.24 | 6.54 | 7.24 | 7.54 | 8.24 | 9.24 | 10.24 |
| H | Noosa Junction station stop A | 6.05 | 6.35 | 7.05 | 7.35 | 8.05 | 8.35 | 9.35 | 10.35 |
| I | Noosa Heads station | 6.12 | 6.42 | 7.10 | 7.40 | 8.10 | 8.40 | 9.40 | 10.40 |

Explanations

P2 Platform 2

* Public holidays – generally, a weekend timetable will operate on most gazetted public holidays. Please visit translink.com.au or call 13 12 30 for confirmation of public holiday timetables.

Monday to Friday

| map ref | Route number | 622 | 622 | 622 | 622 | 622 | 622 | 622 | 622 | 622 | 622 | 622 | 622 | 622 | 622 | |
|----------|----------------------------------|------|------|------|------|-------|-------|-------|-------|------|------|------|------|------|------|------|
| | | am | am | am | am | am | am | am | pm | pm | pm | pm | pm | pm | pm | |
| A | Maroochydore station (P2) | - | 6.35 | 7.35 | 8.35 | 9.35 | 10.35 | 11.35 | 12.35 | 1.35 | 2.35 | 3.35 | 4.35 | 5.35 | 6.35 | 7.35 |
| B | Pacific Paradise | - | 6.47 | 7.47 | 8.47 | 9.47 | 10.47 | 11.47 | 12.47 | 1.47 | 2.47 | 3.47 | 4.47 | 5.47 | 6.47 | 7.47 |
| K | Sunshine Coast Airport | 5.55 | 6.55 | 7.55 | 8.55 | 9.55 | 10.55 | 11.55 | 12.55 | 1.55 | 2.55 | 3.55 | 4.55 | 5.55 | 6.55 | 7.55 |
| L | Marcoola SLSC | 6.03 | 7.03 | 8.03 | 9.03 | 10.03 | 11.03 | 12.03 | 1.03 | 2.03 | 3.03 | 4.03 | 5.03 | 6.03 | - | - |
| M | Mount Coolum, Jarnahill Dr | 6.09 | 7.09 | 8.09 | 9.09 | 10.09 | 11.09 | 12.09 | 1.09 | 2.09 | 3.09 | 4.09 | 5.09 | 6.09 | - | - |
| E | Coolum Beach, David Low Way | 6.19 | 7.19 | 8.19 | 9.19 | 10.19 | 11.19 | 12.19 | 1.19 | 2.19 | 3.19 | 4.19 | 5.19 | 6.19 | - | - |
| N | Peregian Springs Shopping Centre | 6.29 | 7.29 | 8.29 | 9.29 | 10.29 | 11.29 | 12.29 | 1.29 | 2.29 | 3.29 | 4.29 | 5.29 | 6.29 | - | - |
| O | Noosa Civic Shopping Centre | 6.41 | 7.41 | 8.41 | 9.41 | 10.41 | 11.41 | 12.41 | 1.41 | 2.41 | 3.41 | 4.41 | 5.41 | 6.41 | - | - |
| H | Noosa Junction station | 6.53 | 7.53 | 8.53 | 9.53 | 10.53 | 11.53 | 12.53 | 1.53 | 2.53 | 3.53 | 4.53 | 5.53 | 6.53 | - | - |

Saturday, Sunday & public holidays*

| map ref | Route number | 622 | 622 | 622 | 622 | 622 | 622 | 622 | 622 | 622 | 622 | 622 | 622 | 622 |
|----------|----------------------------------|------|------|------|-------|-------|-------|-------|------|------|------|------|------|------|
| | | am | am | am | am | am | am | pm | pm | pm | pm | pm | pm | pm |
| A | Maroochydore station (P2) | - | - | 8.35 | 9.35 | 10.35 | 11.35 | 12.35 | 1.35 | 2.35 | 3.35 | 4.35 | 5.35 | 6.35 |
| B | Pacific Paradise | - | - | 8.47 | 9.47 | 10.47 | 11.47 | 12.47 | 1.47 | 2.47 | 3.47 | 4.47 | 5.47 | 6.47 |
| K | Sunshine Coast Airport | 6.55 | 7.55 | 8.55 | 9.55 | 10.55 | 11.55 | 12.55 | 1.55 | 2.55 | 3.55 | 4.55 | 5.55 | 6.55 |
| L | Marcoola SLSC | 7.03 | 8.03 | 9.03 | 10.03 | 11.03 | 12.03 | 1.03 | 2.03 | 3.03 | 4.03 | 5.03 | 6.03 | - |
| M | Mount Coolum, Jarnahill Dr | 7.09 | 8.09 | 9.09 | 10.09 | 11.09 | 12.09 | 1.09 | 2.09 | 3.09 | 4.09 | 5.09 | 6.09 | - |
| E | Coolum Beach, David Low Way | 7.19 | 8.19 | 9.19 | 10.19 | 11.19 | 12.19 | 1.19 | 2.19 | 3.19 | 4.19 | 5.19 | 6.19 | - |
| N | Peregian Springs Shopping Centre | 7.29 | 8.29 | 9.29 | 10.29 | 11.29 | 12.29 | 1.29 | 2.29 | 3.29 | 4.29 | 5.29 | 6.29 | - |
| O | Noosa Civic Shopping Centre | 7.41 | 8.41 | 9.41 | 10.41 | 11.41 | 12.41 | 1.41 | 2.41 | 3.41 | 4.41 | 5.41 | 6.41 | - |
| H | Noosa Junction station | 7.53 | 8.53 | 9.53 | 10.53 | 11.53 | 12.53 | 1.53 | 2.53 | 3.53 | 4.53 | 5.53 | 6.53 | - |

Explanations

P2 Platform 2

* Public holidays – generally, a weekend timetable will operate on most gazetted public holidays. Please visit translink.com.au or call 13 12 30 for confirmation of public holiday timetables.



Monday to Friday

| <small>map ref</small> Route number | 622 | 622 | 622 | 622 | 622 | 622 | 622 | 622 | 622 | 622 | 622 | 622 | 622 |
|---|------|------|-------|-------|-------|-------|------|------|------|------|------|------|------|
| | am | am | am | am | am | pm | pm | pm | pm | pm | pm | pm | pm |
| H Noosa Junction station stop B | 7.00 | 8.00 | 9.00 | 10.00 | 11.00 | 12.00 | 1.00 | 2.00 | 3.00 | 4.00 | 5.00 | 6.00 | 7.00 |
| O Noosa Civic Shopping Centre | 7.10 | 8.10 | 9.10 | 10.10 | 11.10 | 12.10 | 1.10 | 2.10 | 3.10 | 4.10 | 5.10 | 6.10 | 7.10 |
| N Peregian Springs Shopping Centre | 7.24 | 8.24 | 9.24 | 10.24 | 11.24 | 12.24 | 1.24 | 2.24 | 3.24 | 4.24 | 5.24 | 6.24 | 7.24 |
| E Coolum Beach, David Low Way | 7.34 | 8.34 | 9.34 | 10.34 | 11.34 | 12.34 | 1.34 | 2.34 | 3.34 | 4.34 | 5.34 | 6.34 | 7.34 |
| M Mount Coolum, Jarnahill Dr | 7.44 | 8.44 | 9.44 | 10.44 | 11.44 | 12.44 | 1.44 | 2.44 | 3.44 | 4.44 | 5.44 | 6.44 | 7.44 |
| L Maroola SLSC | 7.49 | 8.49 | 9.49 | 10.49 | 11.49 | 12.49 | 1.49 | 2.49 | 3.49 | 4.49 | 5.49 | 6.49 | 7.49 |
| K Sunshine Coast Airport | 7.54 | 8.54 | 9.54 | 10.54 | 11.54 | 12.54 | 1.54 | 2.54 | 3.54 | 4.54 | 5.54 | 6.54 | 7.54 |
| B Pacific Paradise | 8.00 | 9.00 | 10.00 | 11.00 | 12.00 | 1.00 | 2.00 | 3.00 | 4.00 | 5.00 | 6.00 | 7.00 | - |
| A Maroochydore station | 8.17 | 9.17 | 10.17 | 11.17 | 12.17 | 1.17 | 2.17 | 3.17 | 4.17 | 5.17 | 6.17 | 7.17 | - |

Saturday, Sunday & public holidays*

| <small>map ref</small> Route number | 622 | 622 | 622 | 622 | 622 | 622 | 622 | 622 | 622 | 622 | 622 | 622 | 622 |
|---|------|------|------|-------|-------|-------|-------|------|------|------|------|------|------|
| | am | am | am | am | am | am | pm | pm | pm | pm | pm | pm | pm |
| H Noosa Junction station stop B | - | 7.00 | 8.00 | 9.00 | 10.00 | 11.00 | 12.00 | 1.00 | 2.00 | 3.00 | 4.00 | 5.00 | 6.00 |
| O Noosa Civic Shopping Centre | - | 7.10 | 8.10 | 9.10 | 10.10 | 11.10 | 12.10 | 1.10 | 2.10 | 3.10 | 4.10 | 5.10 | 6.10 |
| N Peregian Springs Shopping Centre | - | 7.24 | 8.24 | 9.24 | 10.24 | 11.24 | 12.24 | 1.24 | 2.24 | 3.24 | 4.24 | 5.24 | 6.24 |
| E Coolum Beach, David Low Way | - | 7.34 | 8.34 | 9.34 | 10.34 | 11.34 | 12.34 | 1.34 | 2.34 | 3.34 | 4.34 | 5.34 | 6.34 |
| M Mount Coolum, Jarnahill Dr | - | 7.44 | 8.44 | 9.44 | 10.44 | 11.44 | 12.44 | 1.44 | 2.44 | 3.44 | 4.44 | 5.44 | 6.44 |
| L Maroola SLSC | - | 7.49 | 8.49 | 9.49 | 10.49 | 11.49 | 12.49 | 1.49 | 2.49 | 3.49 | 4.49 | 5.49 | 6.49 |
| K Sunshine Coast Airport | 6.54 | 7.54 | 8.54 | 9.54 | 10.54 | 11.54 | 12.54 | 1.54 | 2.54 | 3.54 | 4.54 | 5.54 | 6.54 |
| B Pacific Paradise | 7.00 | 8.00 | 9.00 | 10.00 | 11.00 | 12.00 | 1.00 | 2.00 | 3.00 | 4.00 | 5.00 | 6.00 | - |
| A Maroochydore station | 7.17 | 8.17 | 9.17 | 10.17 | 11.17 | 12.17 | 1.17 | 2.17 | 3.17 | 4.17 | 5.17 | 6.17 | - |

Explanations

* Public holidays – generally, a weekend timetable will operate on most gazetted public holidays.
Please visit translink.com.au or call 13 12 30 for confirmation of public holiday timetables.