

BRIEF FOR ARCHAEOLOGICAL EVALUATION
Cambridgeshire Historic Environment Team

Site: Fulbourn Primary School, School Lane, Fulbourn
Company: Strutt & Parker for Cambridgeshire County Council
Location: NGR TL 5188 5617

This design brief is only valid for six months after the date of issue. After this period the Cambridgeshire Historic Environment Team (CHET) should be contacted. Any specifications resulting from this brief will only be considered for the same period. Please note that this document is written for archaeological project managers to facilitate the production of an archaeological specification of work; the term project manager is used to denote the archaeological project manager only.

The project manager is strongly advised to visit the site before completing their specification, as there may be implications for accurately costing the project. Historic environment data from the Cambridgeshire Historic Environment Record (CHER) is attached to this brief, but further contact with the CHER for specific information is recommended. Any response to this brief should follow CIfA Standard and Guidance for Archaeological Field Evaluations, 2014.

Under the terms of a framework agreement with Oxford Archaeology, Cambridge Archaeological Unit and Museum of London Archaeology, all archaeological contracts commissioned by the County Council or its agents must be awarded to one of these organisations until April 2018. Any breach of this agreement will place the County Council at risk of legal action.

NO FIELDWORK MAY COMMENCE UNTIL WRITTEN APPROVAL OF A SPECIFICATION HAS BEEN ISSUED BY THE HISTORIC ENVIRONMENT TEAM

1.0 SITE DESCRIPTION

- 1.1 The site is located in the historic village of Fulbourn.
- 1.2 The site is situated in the historic core of the village, approximately 170m south west of the medieval parish church of St Vigor (HER 06483). Archaeological investigations undertaken in advance of the adjacent Stack Yard Court development revealed evidence for the Saxo-Norman settlement of the village, including timber structures, refuse pits, enclosures and wells. Residual artefacts of prehistoric, Roman and Saxon date were also recovered (HER ECB2716).
- 1.3 Archaeological observations within the grounds of the school in 1987 suggest that finds of Roman date were recovered from the area (HER MCB20383).
- 1.4 The results of a CHER search are attached in map and pdf report format. Due to the large amount of data included in the area, this data can also be supplied in a GIS format (MapInfo TAB. or ESRI ArcGIS shapefile SHP.) at no further cost. If you would like to receive this data, please complete and return the attached GIS licence form (stating the responsible officer and which GIS format you require) to the CHER either by email or post; email and address details are included on the form.

Reproduction of spatial data by any other means is not recommended.

2.0 DEVELOPMENT DESCRIPTION AND ARCHAEOLOGICAL REQUIREMENTS

- 2.1 The proposal is for extensions to the school buildings and realignment of the sports facilities.

- 2.2 Due to the high archaeological potential of the site, a condition of planning permission will be recommended requiring a scheme of archaeological work to be undertaken at the site. The first phase of this work will be an archaeological evaluation to assess the nature and potential of the site. This brief deals solely with the evaluation phase.
- 2.3 The evaluation should include a suitable level of documentary research, including further consultation with information held in the CHER as necessary, to set the results in their geographical, topographical, archaeological and historical context.
- 2.4 The required scheme shall include a field evaluation of the application area.

Non-intrusive methods

- 2.5 Aerial photographic assessment is not required for this site.
- 2.6 Geophysical survey is not required for this site.

Intrusive methods

- 2.7 The evaluation should include a programme of linear trial trenching, or test-pitting in confined areas, to adequately sample the development area. The following sample percentage is provided as a guide: 4% with 1% contingency for judgemental trench use, should this prove necessary in the field. Archaeological features within the trenches will be sufficiently excavated to conform to section 3.0 below.
- 2.8 The artefact contents of the ploughsoil and any lower soil horizons should be examined as part of the evaluation and the field data quantified and spatially illustrated within the report. If the field conditions are not conducive for fieldwalking, a bucket sampling or test pit programme should be conducted, whereby 90 litres of spoil is hand sorted for each soil horizon encountered. Bucket sampling points should occur at each end of trenches that are less than 50m in length, or at trench ends and mid-point of 50m and longer trenches. Unstratified artefacts should be sought and recovered from trench spoil heaps.
- 2.9 The use of metal detectors on site to aid the recovery of artefacts is required. The detector should not be set to discriminate against iron.
- 2.10 **All** features must be investigated and recorded unless otherwise agreed with CHET. Investigation slots through all linear features must be **no less than 1m in width**. Discrete features must be half-sectioned or excavated in quadrants where they are large or found to be deep. The use of a hand held auger (or a power auger where appropriate) is recommended to gain information from very deep deposits should be available in the staff tool kit.

3.0 OBJECTIVES

Character and Significance

- 3.1 The evaluation should aim to determine, the location, extent, date, character, condition, significance and quality of any surviving archaeological remains liable to be threatened by the proposed development. An adequate representative sample of all areas where archaeological remains are potentially threatened should be studied.
- 3.2 The evaluation results will be used to:
- a) determine the character, date, condition and significance of the archaeological resource,
 - b) define the nature and extent of any mitigation works that may be required.
- 3.3 The mitigation of construction impacts to archaeological remains identified during this evaluation will be outlined in a further design brief for archaeological investigation.

Environment, Economy and Industry

- 3.4 Particular study of the following should occur:
- i. presence/absence of palaeosols and old land surface soils/deposits,
 - ii. the character of deposits and their contents within negative features
 - iii. palaeochannels
 - iv. site formation processes generally.
- 3.5 Buried soils and associated deposits should be inspected on site by a suitably qualified geoarchaeologist whose advice should be sought as to whether soil micromorphology or other analytical techniques will enhance understanding of depositional processes and transformations at the site. If so, suitable samples should be taken from relevant deposits or features for assessment and inclusion in the report.
- 3.6 The assessment of the potential to inform on the general environmental and dietary evidence of the inhabitants of the site through examination of suitable deposits must also be arranged with a suitably qualified specialist. Attention should be paid to:
- i. the retrieval of charred plant macro & microfossils, faunal remains and land molluscs from former dry-land palaeosols and cut features,
 - ii. the retrieval of plant macro & microfossils, insect, faunal remains, molluscs, pollen and other biological remains from waterlogged deposits located;
 - iii. provision for the absolute dating of critical contacts should be made: *eg* the basal contacts of peats over former dryland surfaces; distinct landuse or landmark change in urban contexts.
- 3.7 The evaluation should also carefully consider the retrieval, characterisation and dating (including absolute dating) of artefact, burial or economic evidence to assist in the characterisation of the site's evidence and in the development of future mitigation strategies.
- 3.8 The assessment of environmental & economic potential should follow advice in these and other guidance documents:
- Historic England, 2011, **Environmental Archaeology: A Guide to the Theory and Practice of Methods, from Sampling and Recovery to Post-excavation (second edition)**.
 - Historic England, 2014, **Animal Bones and Archaeology: Guidelines for Best Practice**.
 - Historic England, 2015, **Geoarchaeology: Using earth sciences to understand the archaeological record**
 - Historic England, 2004, **Human Bones from Archaeological Sites** A guideline for best practice for producing human osteological assessments and analytical reports
- 3.9 The Project Manager & field team are also advised to consult the following guidance documents in order to provide an adequate strategy for the excavation, field treatment and conservation of any delicate organic materials:
- Historic England, 2012, **Waterlogged Organic Artefacts: Guidelines on Their Recovery, Analysis and Conservation**;
- Historic England, 2010, **Waterlogged Wood: Guidelines on the Recovery, Sampling, Conservation and Curation of Waterlogged Wood**.
- Historic England, 2008, **Investigative Conservation: Guidance on How the Detailed Examination of Artefacts from Archaeological Sites Can Shed Light on Their Manufacture and Use**;
- Reference to other specialist investigation and assessment methodologies for artefact studies should also occur.
- 3.9 The Project Manager & field team are also advised to consult the following guidance documents in order to provide an adequate strategy for the excavation, field treatment and conservation of any delicate organic materials:
- Historic England, 2012, **Waterlogged Organic Artefacts: Guidelines on Their Recovery, Analysis and Conservation**;
- Historic England, 2008, **Investigative Conservation: Guidance on How the Detailed Examination of Artefacts from Archaeological Sites Can Shed Light on Their Manufacture and Use**;
- Historic England, 2010, **Waterlogged Wood: Guidelines on the Recovery, Sampling, Conservation and Curation of Waterlogged Wood**.

Reference to other specialist investigation and assessment methodologies should also occur.

- 3.10 The project manager must ensure that the results of palaeoenvironmental investigation, industrial residue assessments/analyses & scientific analyses are included in a full evaluation report and sent to the Historic England Science Advisor.

4.0 REQUIREMENTS

- 4.1 The evaluation must be undertaken by an archaeological team of recognised competence, fully experienced in work of this character and formally acknowledged by the CHET officers, advisors to the Local Planning Authority (LPA). Inclusion in the Chartered Institute for Archaeologists' Register of Archaeological Organisations is recommended. Details, including the name, qualifications and experience, of the site director and all other key project personnel (including specialist staff) will be communicated to CHET within a specification of works, or Written Scheme of Investigation (WSI), which must be prepared by the archaeological contractor undertaking the programme. The specification must conform to the guidance in Historic England's MoRPHE publication (*Management of Research Projects in the Historic Environment, Historic England, 2006, reissued 2015*). This specification must:
- i. be supported by a research design which sets out the site specific objectives of the archaeological works.
 - ii. detail the proposed works as precisely as is reasonably possible, indicating clearly on plan their location and extent.
 - iii. provide a timetable for the proposed works including a "safety" margin in the event of bad weather or any other unforeseen circumstances that may effect this timetabling.
- 4.2 All aspects of the evaluation shall be conducted in accordance with
- Chartered Institute for Archaeologists' *Code of Conduct*
 - *Standard and Guidance for Archaeological Field Evaluations* (CIfA 2014),
 - *Standards for Field Archaeology in the East of England* (EAA Occasional Paper 14).
 - *Research and Archaeology Revisited: a revised framework for the East of England* (EAA Occ. Paper No 24, 2011), to define research objectives.
- 4.3 Care must be taken in dealing with **human remains** and the appropriate guidance issued by the Ministry of Justice should be followed. Environmental health regulations must also be followed. The CHET officer must be informed immediately upon discovery of human remains. If found during an evaluation, the human remains can be left *in situ*, covered and protected when discovered, depending on the site circumstances and depths of cover soils. Where the reburial of revealed human remains would be considered detrimental to their survival, arrangements for their immediate excavation should be made to establish the date, condition and character of the burial. If removal is essential an exhumation licence should be requested from the MoJ.
- 4.4 Project Managers are reminded of the need to comply with the requirements of the **Treasure Act 1996** (with subsequent amendments). Advice and guidance on compliance with Treasure Act issues can be obtained from the Finds Liaison Office of the Portable Antiquities Scheme at the Cambridgeshire Historic Environment Team office. Any finds that could be considered treasure under the terms of the Act made during the process of fieldwork **should be immediately reported** to the Finds Liaison Officer, so that it is properly reported to the appropriate Coroner within 14 days of discovery in line with the Treasure Act¹.
- 4.5 Care must be taken in the siting of offices and other support structures in order to minimise impact on the environment. Extreme care must also be taken in the structure and maintenance

¹ Please see <http://finds.org.uk/treasure> for further information.

of spoil heaps for the same reasons and to facilitate a high quality reinstatement. This is particularly important in relation to pastureland.

- 4.6 The archaeological project manager must satisfy themselves that all constraints to groundworks have been identified, including the siting of live services, Tree Preservation Orders and public footpaths. The CHET officers bear no responsibility for the inclusion or exclusion of such information within this brief.
- 4.7 Before commencing work the project manager must carry out a risk assessment and liaise with the site owner, client and CHET in ensuring that all potential risks are minimised. A copy of this must be given to CHET before the commencement of works.

5.0 REPORTS

- 5.1 The evaluation report should include a comprehensive assessment of the regional context and present well described, illustrated (including site and artefact/deposit photos) and tabulated archaeological evidence. It should highlight any relevant research objectives published in themed national and regional research frameworks.
- 5.2 The evaluation report should refer to the CHER evidence submitted with the brief.
- 5.3 The evaluation should provide a predictive model of surviving archaeological remains detailing zones of relative importance against known development proposals. Constraints to the evaluation should be clearly shown and explained. An impact assessment should also be provided.
- 5.4 If any areas of analysis from Section 3 (above) are not considered appropriate for inclusion the report will detail justification for their exclusion.
- 5.5 One hard or digital copy of the report, clearly marked **DRAFT**, should be prepared and presented to CHET within four weeks of the completion of site works unless there are reasonable grounds for more time. This report should conform to the format contained within the document **HET Evaluation report guidance 2016** dealing with the production of archaeological evaluation reports. Copies can be obtained from the address below. CfA *Standard and Guidance for Archaeological Field Evaluation* (2014) Annex 2.
- 5.6 CHET supports the national project: Online Access to the Index of Archaeological Investigations (OASIS III) project and requires archaeological contractors working in Cambridgeshire to support this initiative. In order that a record is made of all archaeological events within the county occurring through the planning system, the archaeological contractor is required to input details of this project online at the OASIS website²: The OASIS reference ID and completed Data Collection Form should be clearly presented in the relevant report. **Any report that does not contain this information will not be approved.**
- 5.7 Following acceptance, **one hard copy** of the approved evaluation report should be submitted to the **CHER**. The approved report in digital form should also be uploaded to the **OASIS** database within **two weeks** of approval.
Note: Project Managers must ensure that sub-contracted specialist reports are uploaded at this time (e.g. geophysics and AP reports, geoarchaeological assessment reports).

6.0 ARCHIVE

- 6.1 The site archive specification should conform to the guidelines in MoRPHE (HE 2006, reissued 2015), eg section 2.5.3 and be deposited within the County's archaeological archive storage facility (see 6.3) on completion of site analysis and any ensuing publication.

² <http://ads.ahds.ac.uk/project/oasis>

- 6.2 To assist with the creation and curation of the project's archive, the Project Manager must contact the CHER office to obtain an **Event number (ECB)** at the outset of the project. CHER use this number as a unique identifier linking all physical and digital components of the archive. **The unique event number must be clearly indicated on any specification received for this project. It should be shown on all paperwork created on site (context forms and plans etc), on relevant ensuing reports and on the OASIS data collection form.**
- 6.3 Arrangements for the long term storage and deposition of all artefacts must be agreed with the landowner and CHER before or during the reporting stage. Transfer of title and the transfer of the ownership of the archive to the County Archive Facility or another local registered depository need to be arranged at this time, and the arrangements indicated in the evaluation report. The Project Manager should consult *Deposition of archaeological archives in Cambridgeshire* regarding the requirements for the deposition of the archive into the County Archive Facility at this web link:
http://www.cambridgeshire.gov.uk/info/20011/archives_archaeology_and_museums/318/archaeology/2 .
- 6.4 The current archive deposition cost is £75 per box (or minimum £50 per archive). This combined charge covers accessioning and uplift (£15) together with a fee to provide for the long term storage (£60). Further details of charges for the use of the County Archive Facility can be found in Section 5 of the guidelines.

7.0 MONITORING & COMMUNICATING CHANGES

- 7.1 CHET officers are responsible for monitoring all archaeological work within Cambridgeshire and will need to inspect site works at an appropriate time during the fieldwork, and review the progress of excavation reports and/or archive preparation.
- 7.2 Trenches should not be backfilled without the approval of CHET. Further trenching or deposit testing may be a requirement of the site monitoring visit if unclear archaeological remains or geomorphological features present difficulties of interpretation, or to assist with the formulation of a mitigation strategy. Appropriate provision should be made for this eventuality. The project manager must inform CHET in writing **at least one week in advance** of the proposed start date for the project.
- 7.3 Any changes to the specifications that the project manager may wish to make after approval by this office should be communicated directly to CHET for approval.
- 7.4 CHET should be kept regularly informed about developments both during the site works and subsequent post-excavation work.
- 7.5 The archaeological advisory and planning role of Cambridgeshire County Council's Historic Environment Team should be acknowledged in any report or publication generated by this project.

As part of our desire to provide a quality service to all our clients we would welcome any comments you may have on the content or presentation of this design brief. Please address them to the author at the address below.

Andy Thomas

Historic Environment Team
Growth & Economy
Cambridgeshire County Council
SH1011 Shire Hall
Cambridge, CB3 0AP

If you require this data in a GIS format (at no extra charge), please complete the form on the following page and return to the Cambridgeshire Historic Environment Record either by email or post. Our email and postal address details are listed on page overleaf.

Terms and Conditions for the Reproduction and Use of Cambridgeshire Historic Environment Record digital data

Agreement

Cambridgeshire County Council agree to grant a non-exclusive licence to:
(organisation or individual)

for the reproduction and use of information supplied from the digital database known as the Cambridgeshire Historic Environment Record and associated aerial photographic mapping (hereafter referred to as CHER).

Conditions

- a) No adaptation, alteration or manipulation of the CHER digital dataset is permitted without prior agreement.
- b) This permission applies to the use of the information supplied for 12 months from the date of the licence. The start date of the licence is accepted to be the date you receive the CHER information as pdf documents.
- c) The permission is restricted to the licensee and cannot be assigned, transferred or sub-licensed without the prior written permission of Cambridgeshire County Council.
- d) The copyright of the CHER digital data should be acknowledged to Cambridgeshire County Council whenever they are reproduced.

Uses and Updates

- a) The CHER information is supplied to assist the licensee with the provision of their services. It is supplied for guidance only, and is not the definitive dataset.
- b) The definitive dataset is held by CHER, and any disputes will be resolved using this dataset.
- c) Licensees are requested to supply updated or new CHER information to the definitive dataset for addition to the main record.
- d) Where applicable an update of the CHER will be supplied six months into the licence period. This will take the form of a complete dataset. Upon receipt, the previous dataset is to be deleted.
- e) Upon the expiry of the licence, all supplied data is to be deleted and supply media returned to CHER. If the licence is renewed an updated dataset will be provided.

Breach

Failure to comply with any of the terms and conditions of this permission will be constructed as a material breach of these terms and conditions and will result in immediate termination of the licence, and the requirement to immediately return the dataset.

Disclaimer

CHER aims to provide an accurate data service. However, we cannot be held responsible for the accuracy of the CHER information, nor for decisions made following interpretation of the information supplied.

Address

Email: arch.her@cambridgeshire.gov.uk

Postal:

Cambridgeshire Historic Environment Record
Growth and Economy
Box CC 1008
Shire Hall
Cambridge
CB3 0AP

If you have any queries, please contact us either by email or by phone.

Telephone: 01223 728569/728570

Licence for the Reproduction and Use of CHER digital data

Permission is hereby granted to the named licensee, subject to the conditions outlined here and overleaf for use and reproduction of information supplied from the CHER

Licence No: 16 - 2743

Licensee (organisation):

[Redacted]

Responsible Officer (individual):

[Redacted]

Date Issued: ___/___/___ (dd/mm/yyyy)

Expiry Date: ___/___/___ (dd/mm/yyyy) 12 months from start date

Data format: ESRI (UK) Shapefile format

MapInfo TAB. File format

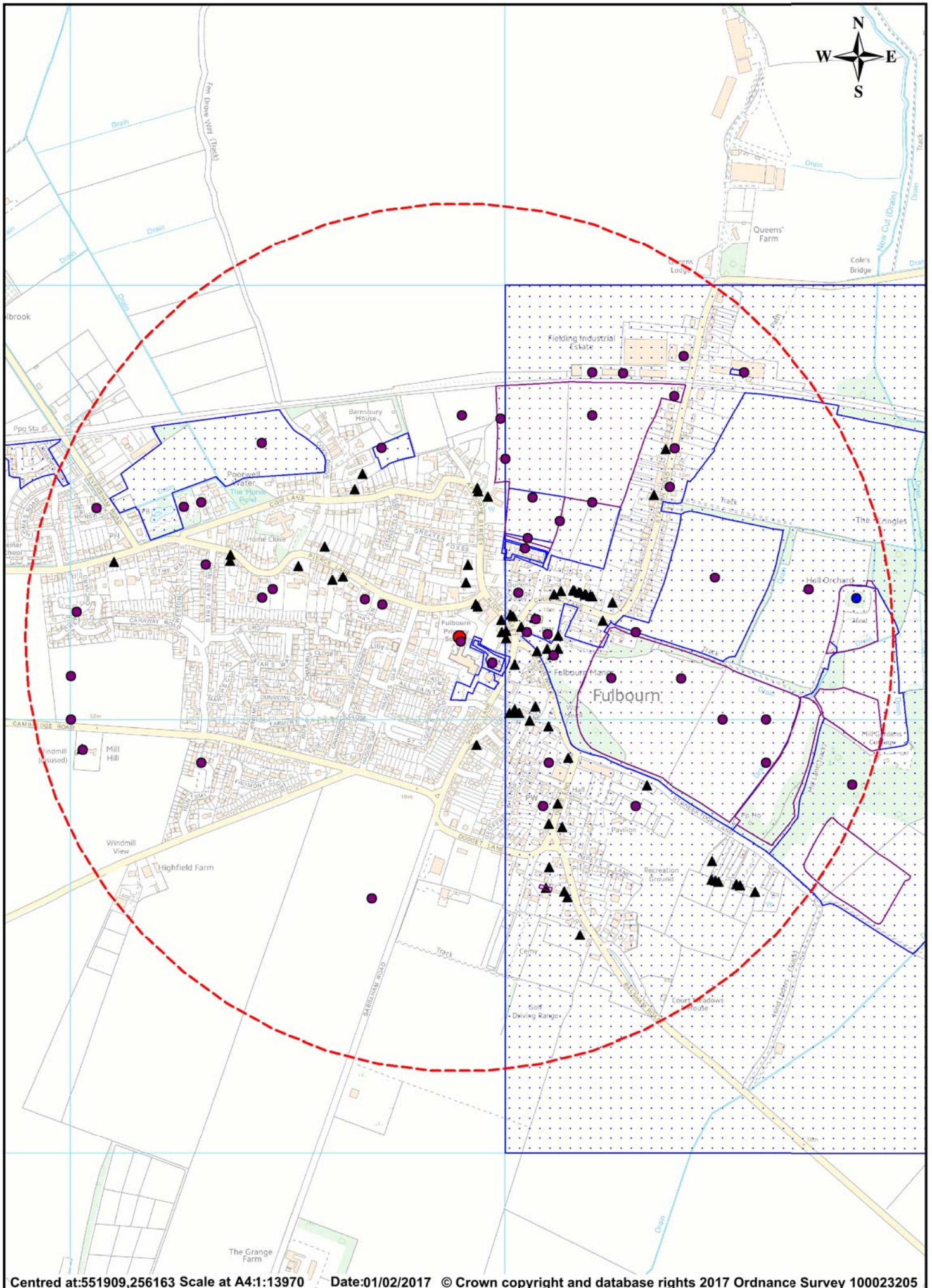
(please delete as appropriate)

Licence issued on behalf of CCC by	Date	Signed
Ben Donnelly-Symes	01/02/2017	Ben Donnelly-Symes

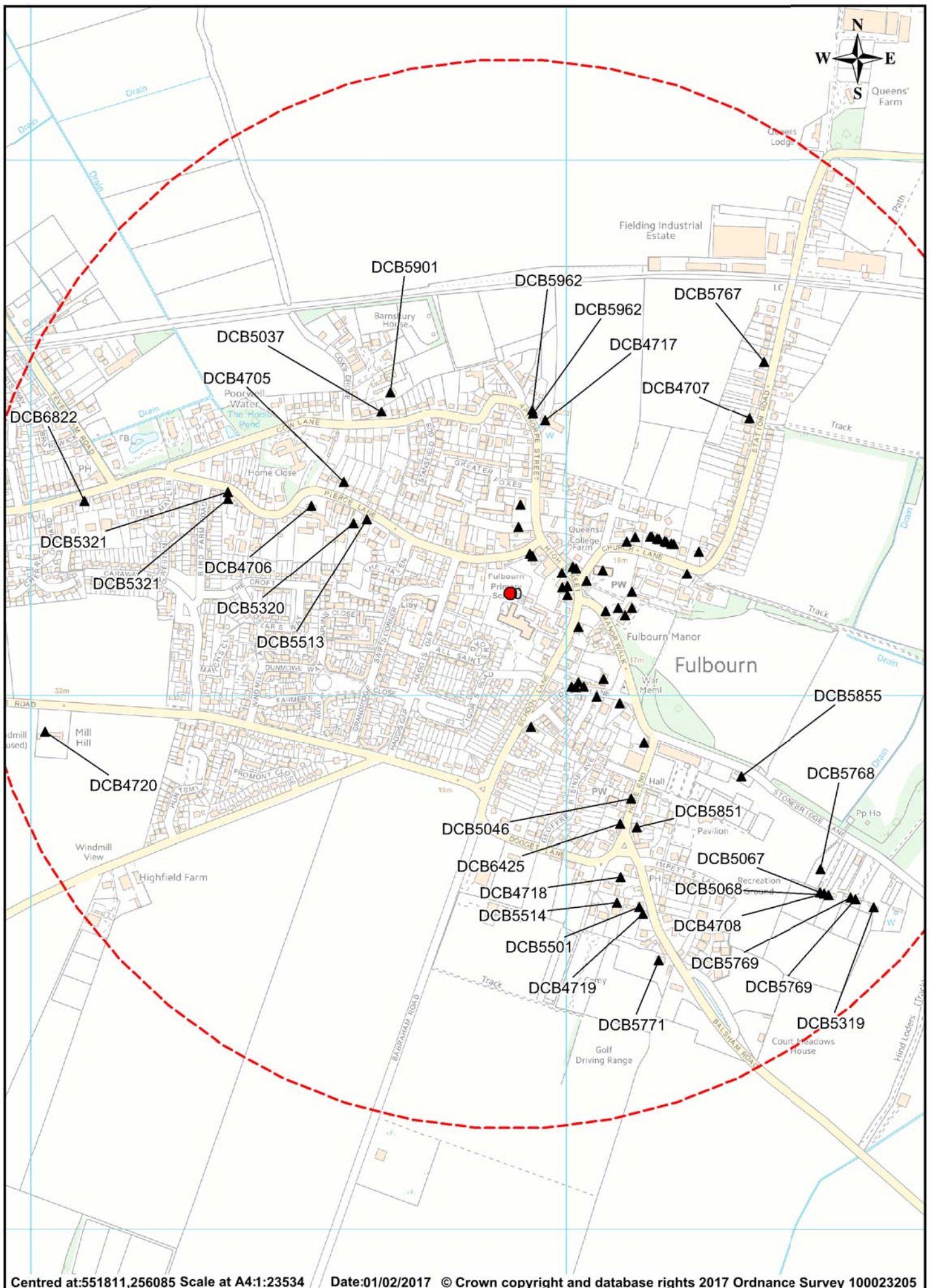
I accept the conditions of the licence as outlined above

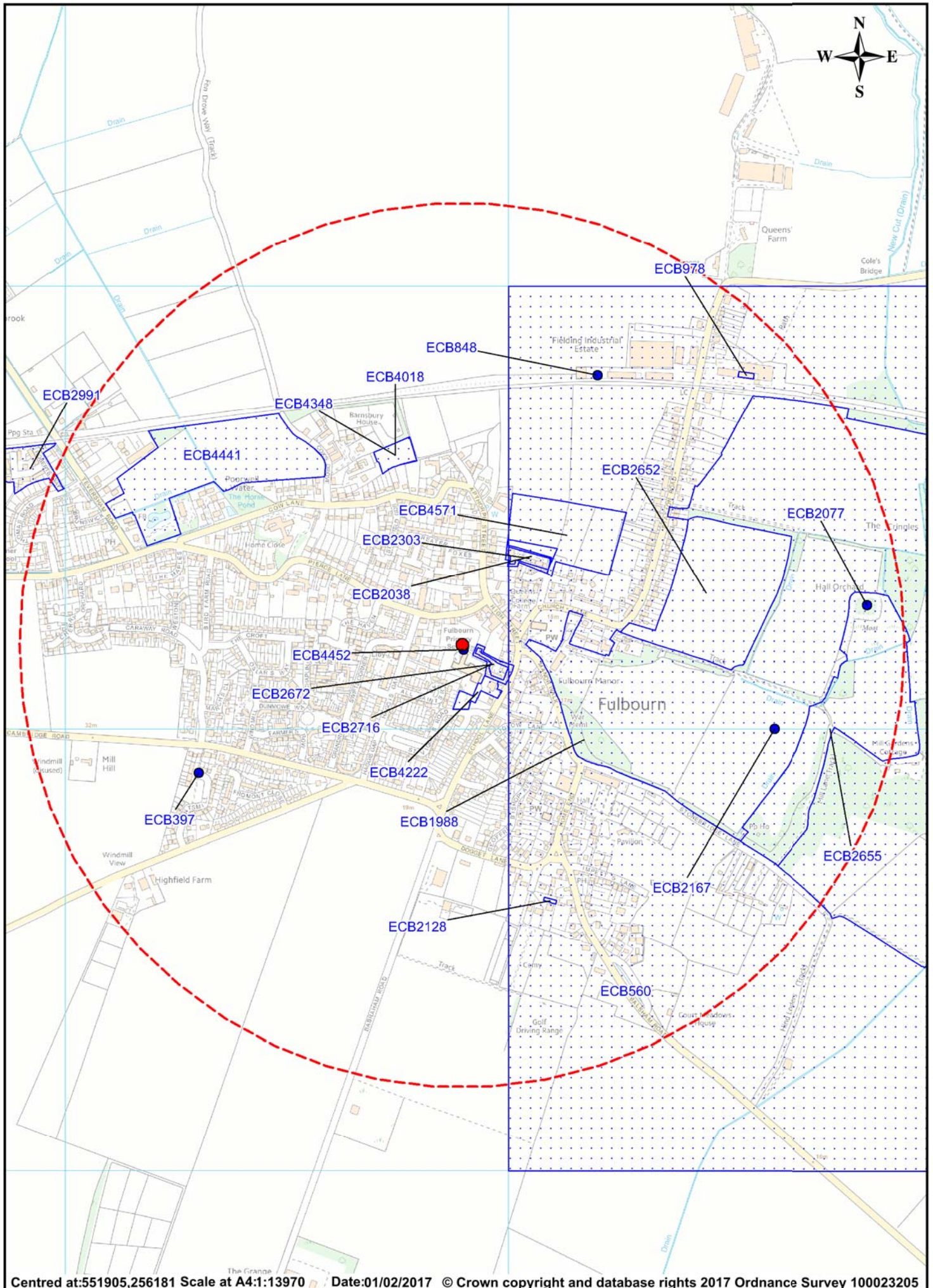
Name	Date	Signed

Cambridgeshire Historic Environment Record



Cambridgeshire Historic Environment Record





HER Number	Site Name	Record Type
01201	Hall Orchard moated site, Fulbourn	Monument

A well-preserved moated earthwork. The site is thought to be that of Dunmowes Manor. Excavation of the interior showed that the moat had been occupied from at least the early 13th century, through to the late 17th century. The latest building phases comprised the remains of a large timber house on the east side of the platform with further buildings to the north and west.

Classification

Monument Types and Dates		Building Materials/Evidence
Moat	Medieval - 1066 AD to 1539 AD	Earthwork, Find
Manor House	13th century to 17th century - 1201 AD to 1700 AD	Sub Surface Deposit, Clunch, Timber
Post Hole	12th century to 13th century - 1101 AD to 1300 AD	Sub Surface Deposit
Beam Slot	12th century to 13th century - 1101 AD to 1300 AD	Sub Surface Deposit
Bridge?	13th century to 17th century - 1201 AD to 1700 AD	Conjectural Evidence
Drain	Medieval - 1066 AD to 1539 AD	Sub Surface Deposit
Timber Framed House?	Medieval - 1066 AD to 1539 AD	Sub Surface Deposit
Oven	Medieval - 1066 AD to 1539 AD	Sub Surface Deposit
Midden	Medieval - 1066 AD to 1539 AD	Sub Surface Deposit
Shrunken Village	Medieval - 1066 AD to 1539 AD	Earthwork
Enclosure	Medieval - 1066 AD to 1539 AD	Earthwork
Deserted Settlement	Medieval - 1066 AD to 1539 AD	Earthwork

Monument Status and Scores

Associated Legal Designations - None recorded

Other Statuses and Cross-References

SHINE Candidate (No)	Active
Original Record Number - 01201	Active

Ratings and Scorings

Condition	D
-----------	---

Location

National Grid Reference TL 5280 5623

Administrative Areas

Civil Parish Fulbourn, South Cambridgeshire, Cambridgeshire

Address/Historic Names

1066 to 1539

Zouches Castle/ Dunmowes Manor

Description

1. The 1960 OS map shows a moat, dry but otherwise in fair condition. The enclosed area is shown heavily wooded but contains a heavy scatter of fairly late tile and brick.

2. Refers to a moat called 'Hall Orchard', 0.5 miles due east of the church on the borders of a fen. The enclosed area measures approximately 150ft by 90ft and is densely wooded. The surrounding moat is perfect, but much silted.

3. There are earthworks to be noted in field 8300. The moat seems more or less dry today, but the site should be visited again because it is choked with vegetation at present.

Status: manorial. Building: no. Occupied: no. Water supply: surface. Associated mill: yes. Surface finds: none. Aerial photos: 1. Enclosure plan: single. Enclosure type: rectangular. Enclosure banks: without.

Size: width 15m, depth 2.5m to water. Appendages: channels. Ridge and furrow: no.

NB: This site is also known as Zouches Castle.

5. Halls Orchard survives as an earthwork, with a seasonally water-filled moat. The moat is part covered with trees and shrubs, but overall the profile is well preserved. The island, half an acre in size, has a number of trees and shrubs on it and rank vegetation. The moat is similarly covered but the profile has been well preserved. A footpath crosses the site with wooden bridges built in the moat just above normal water level. Some peg tile was discovered during non-intrusive survey, but little other details are known as to the date or function of the moated site. The site is thought to be that of Dunmowes Manor, one of at least five manors in the parish of Fulbourn.

6. A training excavation was carried out in the interior of Hall Orchard moat. The results showed that the moat had been occupied from at least the early 13th century, through to the late 17th century. The interior platform was found to be higher than the surrounding land, and excavation confirmed that the chalk had been dug from the ditch to create a raised platform. The ditch of the moat originally had steep sides, but these had collapsed to form a gentler profile. A stone-lined drain leading into the west arm of the ditch was found, together with post holes and beam slots dated to the late 12th or early 13th century. The latest building phases comprised the remains of a large clunch and timber house on the east side of the platform with further buildings to the north and west. A layer of cobbles was found beneath one corner of the building, suggested to be the foundation for a tower or remains of a further wing of the house. A number of stone mouldings, glazed and decorated finials and ridge tiles were found across the site, together with painted window glass, indicating this was a house of high status. Finally evidence for a possible bridge and path were found on the south side of the platform, interpreted as a possible entrance to the house.

7. Final report on archaeological investigations at Hall Orchard, which were carried out over two summer seasons.

Excavations in the moat ditch showed it had been regularly scoured leaving few archaeological remains, although evidence for the construction of the moat platform and traces of a possible timber bridge was revealed. The moat ditch and platform are likely to have been constructed in the 12th or 13th century. Two large drainage ditches meet the moat ditch, these were probably inlet and outlet channels supplying the moat with running water. The entrance across the moat ditch is suggested to have been on the south side, here the moat ditch has a different profile, it becomes shallower and the side gentle rather than very steep like the rest of the ditch, perhaps caused by silting and rubbish around the supports of a bridge.

Excavations on the moat platform guided by a geophysical survey found the remains of stone and timber buildings, including a stone-built house which may have been two storeys high, a kitchen with oven, with adjacent midden and drains. A fine assemblage of painted 14th century glass was found, which, coupled with glazed tiles and decorative finials, indicate a high status building. Other finds bear witness to the wealth of its inhabitants, including a black mineral bead, silver fittings, a silver finger ring and a 17th century hooked clothing tag. Pottery dating from the 13th to 17th century was found, consisting of a large proportion of glazed wares with some unusual forms. The presence of species such as halibut, pheasant and pigeon attest the wealth and status of the site, and finds such as a barbed hunting arrow and horseshoe fragments suggest that riding and hunting were amongst the leisure pursuits enjoyed by the inhabitants.

8. Reiterates the conclusions of sources 6 and 7 and presents them in a more accessible manner. The report also includes colour photographs of a number of pieces of decorated window glass and several of the small finds from the excavations.

The report also records that during the winters of 2002-3 and 2003-4, members of the Fulbourn Village History Society conducted an earthwork survey of Hall Orchard, Ox Meadow and Zouches Close, Fulbourn. Under supervision from an English Heritage surveyor a control framework was established that the society subsequently used to complete the survey using the line and offset method. The earthwork survey revealed the Hall Orchard moat to have been fed/drained by channels in the northeast and southwest corners and that the drainage flowed in a northerly direction. The survey showed the rectangular platform within the moat to be considerably higher than the surrounding ground level, suggesting that the spoil from digging the moat had been used to build up the platform.

The field to the south of the moated area contains a second, larger, rectilinear enclosure defined by the moat to the north, a drainage ditch to the west and two substantial banks on the remaining sides. It is impossible to say if this enclosure and the moat were used contemporaneously, although it seems likely. There are earthworks within this enclosure, but their fragmentary and indistinct nature made interpretation difficult. The surveyors suggest that this area comprised a livestock

enclosure and also contained the main access into the moat itself.

9. Dunmowes manor house is thought to have stood in the defensive moated site known as Hall Orchard or Zouches Castle, which commands access to the village and the upland areas from the fens. It was probably built against attack from the fens during troubles such as the Barons War in the 13th century.

Sources

- Material archive: CCC AFU 2001. Manor Estate, Fulbourn. Context 100-505
Material archive: CCC AFU 2001. Manor Estate, Fulbourn. Site Code FUL ME 01
Material archive: CCC AFU 2001. Manor Estate, Fulbourn. DeepStore Barcode B000001518007
Material archive: CCC AFU 2001. Manor Estate, Fulbourn. Old Box Series 13184
Material archive: CCC AFU 2001. Manor Estate, Fulbourn. DeepStore Barcode B000001518007
Material archive: CCC AFU 2001. Manor Estate, Fulbourn. Context 217
Material archive: CCC AFU 2001. Manor Estate, Fulbourn. Site Code FUL ME 01
Material archive: CCC AFU 2001. Manor Estate, Fulbourn. Old Box Series 13184
Material archive: CCC AFU 2001. Manor Estate, Fulbourn. Small Finds Reference 216
Material archive: CCC AFU 2001. Manor Estate, Fulbourn. Old Box Series 16219
Material archive: CCC AFU 2001. Manor Estate, Fulbourn. Context 501-601
Material archive: CCC AFU 2001. Manor Estate, Fulbourn. Site Code FUL ME 01
Material archive: CCC AFU 2001. Manor Estate, Fulbourn. DeepStore Barcode B000001518091
Material archive: CCC AFU 2002. Manor Estate, Fulbourn. Old Box Series 16220
Material archive: CCC AFU 2002. Manor Estate, Fulbourn. Context 251-700
Material archive: CCC AFU 2002. Manor Estate, Fulbourn. Site Code FUL ME 02
Material archive: CCC AFU 2002. Manor Estate, Fulbourn. DeepStore Barcode B000001518241
- (1) Map: 1960. OS 6 inch map.
 - (2) Bibliographic reference: Salzman, L.F (ed) 1948. The Victoria County History of Cambridgeshire and the Isle of Ely. Volume 2. Reprinted 1967, 31
 - (3) Aerial Photograph: CUCAP, 22/06/1971, RC8-X 135
 - (4) Bibliographic reference: Contact -McNaught K, (Cambient Field Officer)
 - (5) Unpublished report: Malim, T. 2001. Fulbourn Manor Estate. An archaeological survey. CCC Archaeological Field Unit Report 193
 - (6) Serial: Summer 2003. CBA Mid Anglia Newsletter. , p. 31-2
 - (7) Unpublished report: Connor, A. 2006. Investigations on a Medieval Moated Site at Hall Orchard, Fulbourn: An Archaeological Training Dig. CCC Archaeological Field Unit Report 836
 - (8) Bibliographic reference: Fulbourn Village Research Group 2006. In Search of Fulbourn. A Report by the Fulbourn Village Research Project.
 - (9) Bibliographic reference: Taylor, A. 1998. Archaeology of Cambridgeshire, Vol.2: South East Cambridgeshire and the Fen Edge. , p. 35

Associated Finds

Find Types and Dates

Object Material

FCB15269 FINGER RING (1) (Medieval - 1066 AD to 1539 AD)	BRONZE
FCB15270 DRESS PIN (1) (17th century - 1601 AD to 1700 AD)	BRONZE
FCB15271 DRESSED STONE (Medieval - 1066 AD to 1539 AD)	STONE
FCB15272 PAINTED GLASS (WINDOW) (Medieval - 1066 AD to 1539 AD)	GLASS
FCB15273 SHERD (13th century to 17th century - 1201 AD to 1700 AD)	POTTERY
FCB15274 ROOF TILE (Medieval - 1066 AD to 1539 AD)	CLAY
FCB17212 FLOOR TILE (Medieval - 1066 AD to 1539 AD)	CLAY

FCB17213	MOLLUSCA REMAINS (Medieval to 19th century - 1066 AD to 1900 AD)	SHELL
FCB17214	WINDOW GLASS (Medieval - 1066 AD to 1539 AD)	GLASS
FCB17215	CAME (Medieval - 1066 AD to 1539 AD)	LEAD
FCB17234	JETTON (Medieval - 1066 AD to 1539 AD)	COPPER ALLOY
FCB17235	STYLUS (Medieval - 1066 AD to 1539 AD)	SLATE
FCB17236	COIN (14th century - 1301 AD to 1400 AD)	SILVER
FCB17237	WEIGHT (Medieval - 1066 AD to 1539 AD)	LEAD
FCB17238	BUCKLE (Medieval - 1066 AD to 1539 AD)	IRON
FCB17239	HOOKED TAG (Medieval - 1066 AD to 1539 AD)	SILVER
FCB17240	BOOK FITTING? (Medieval - 1066 AD to 1539 AD)	SILVER
FCB17241	BEAD (Medieval - 1066 AD to 1539 AD)	JET
FCB17242	STRAP FITTING (Medieval - 1066 AD to 1539 AD)	COPPER ALLOY
FCB17243	HORSESHOE (Medieval - 1066 AD to 1539 AD)	IRON
FCB17244	ARROWHEAD (Medieval - 1066 AD to 1539 AD)	IRON
FCB17245	ANIMAL REMAINS (Medieval - 1066 AD to 1539 AD)	BONE

Associated Events/Activities

ECB560	Fulbourn Manor estate survey, 1999-2001 (Event - Survey)
ECB2077	Training excavation at Hall Orchard moat, Fulbourn, 2001-2 (Event - Intervention. Ref: FUL ME 99-01-02)
ECB2655	Earthwork survey, Hall Orchard and Zouches Close, Fulbourn, 2002-4 (Event - Survey)

Associated Individuals/Organisations - None recorded

HER Number	Site Name	Record Type
01204	Shardlowes Moat, Fulbourn	Monument

Not a moat in the usual sense, the house is the domestic portion of a water mill. The industrial part on the E end having been demolished, although the revetted mill channel remains. Metal-detecting on the site has produced a number of medieval finds.

Classification

Monument Types and Dates

Moat?	Medieval - 1066 AD? to 1539 AD?
Watermill	Medieval - 1066 AD? to 1539 AD?
Manor?	Medieval - 1066 AD? to 1539 AD?
Ditch	Medieval - 1066 AD to 1539 AD
Wall	Medieval - 1066 AD to 1539 AD

Building Materials/Evidence

Earthwork, Cropmark
Earthwork, Cropmark
Documentary Evidence

Monument Status and Scores

Associated Legal Designations

DCB80 Active SHINE
53

Medieval moated site recorded as cropmarks, known as Shardlowes Moat. Medieval and post-medieval finds have been recovered from the site.

Other Statuses and Cross-References

SHINE Candidate (Yes)	Active
Original Record Number - 01204	Active

Ratings and Scorings - None recorded

Location

National Grid Reference TL 528 556

Administrative Areas

Civil Parish Fulbourn, South Cambridgeshire, Cambridgeshire

Address/Historic Names - None recorded

Description

O1, Not a moat in the usual sense. The house is the domestic portion of a water mill. The industrial part on the E end is demolished, but the revetted mill channel remains. The present occupant explains the L-shaped pond and streams as being concerned with mill-working in a fenland area featuring many used and unused watercourses. Recent drainage has lowered the water table considerably.

1. Moated site with adjoining fields. (A Spedding 07/11/1983, CUCAP AP RC8-X 137 used).
2. The site survives as a cropmark. Metal-detector surveys during the late 1980s and 1990s have produced a wide range of medieval to post-medieval metal artefacts. The site is thought to be that of Shardlowes Manor.
3. Observations reported whilst a pipeline was being dug across northern corner of cropmark. Chalk footings of wall (1.5m wide) and chalk surfaces seen, along with blocks of chalk masonry. Also a 12m wide ditched feature.
4. Lists the metal-detected finds referred to in 2 as including keys, strap ends, belt accessories and a sword chape (p.31). A 14th-century silver seal was also discovered, engraved with "S*Roberti de filsbul".

Sources

- (1) Aerial Photograph: CUCAP APs, 03/06/1970 BBQ 35,22/06/1971 RC8-X 137, 138, 22/06/1971BFL 14 - 17, 19, 21, 22,29/04/1983 RC8-FG 123, 124

- (2) Unpublished report: Malim, T. 2001. Fulbourn Manor Estate. An archaeological survey. CCC Archaeological Field Unit Report 193
 - (3) Index: T Malim 1997. Cambridgeshire SMR Finds Recording Card: Shardlowes Moat, Fulbourn.
 - (4) Bibliographic reference: Fulbourn Village Research Group 2006. In Search of Fulbourn. A Report by the Fulbourn Village Research Project. , Figures 23 and 24 (illus)
-

Associated Finds

Find Types and Dates

Object Material

FCB17205 SEAL MATRIX (14th century - 1301 AD to 1400 AD)

SILVER

FCB17206 KEY (LOCKING) (Medieval - 1066 AD to 1539 AD)

COPPER ALLOY

FCB17207 STRAP END (Medieval - 1066 AD to 1539 AD)

COPPER ALLOY

FCB17208 STRAP FITTING (Medieval - 1066 AD to 1539 AD)

COPPER ALLOY

FCB17209 SCABBARD (Medieval - 1066 AD to 1539 AD)

COPPER ALLOY

Associated Events/Activities

ECB560 Fulbourn Manor estate survey, 1999-2001 (Event - Survey)

ECB1988 AP assessment, Fulbourn manor Estate, 1999-2001 (Event - Interpretation)

Associated Individuals/Organisations - None recorded

HER Number	Site Name	Record Type
06230	Windmill, Fulbourn	Building
Four storey smock mill of C18 - C19 date, with a brick ground stage and weather boarded octagonal body. It is the largest smock mill in the county		
Classification		
Monument Types and Dates		Building Materials/Evidence
Smock Mill	18th century to 19th century - 1701 AD to 1900 AD	Extant Building
Monument Status and Scores		
Associated Legal Designations		
DCB47 Active	Listed Building	1127910 Windmill
20		
Other Statuses and Cross-References		
SHINE Candidate (No)		Active
Original Record Number - 06230		Active
Ratings and Scorings - None recorded		
Location		
National Grid Reference	TL 5102 5593	
Administrative Areas		
Civil Parish	Fulbourn, South Cambridgeshire, Cambridgeshire	
Address/Historic Names - None recorded		
Description		
1, Wind mill. Four storey smock mill of C18 - C19 date, with a brick ground stage and weather boarded octagonal body. It is the largest smock mill in the county, although Alderton and Booker (R6) describe it as 'small'. It has been derelict for some considerable time, but the sails are still in position and much of the machinery remains.		
5. Smock Mill, derelict, in poor condition. Octagonal tarred brick one storey base. 2 Storey timber upper part, dome cap. 3,5 patent sails, fan cradle: squat shape, 1969		
1. Depicted on Draft Inclosure map, 1806		
02, Currently under repair by local society set up for this purpose. Now with 4 sails, 2 new ones having been added. Can no longer be described as derelict.		
8. A low three storey smock mill built 1808. An additional steam engine drive with cast iron gearing was fitted in c. 1860. By 1930 a tractor provided power. Worked by sail until 1935, closed 1937. Three pairs of stones and much original wooden machinery including windshaft. Now under restoration.		
Sources		
(1)	Map: 1806. Draft Inclosure Map.	
(2)	Article in serial: Hughes, H.C. 1931. Windmills in Cambridgeshire and the Isle of Ely. PCAS 31: 17-29. , 26	
(3)	Unpublished document: DOE April 1957. DOE (HHR) Chesterton RD. , 49	
(4)	Map: 1974. OS 1: 10000 map.	
(5)	Bibliographic reference: Smith, A.C. 1975. Windmills in Cambridgeshire: a contemporary survey. Stevenage: Stevenage Museum, 20	
(6)	Bibliographic reference: Alderton, D. and Booker, J. 1980. Industrial Archaeology of East Anglia. , p. 47	
(7)	Bibliographic reference: Simms, T.H. 1990. Fulbourn Windmill, Cambridgeshire.	
(8)	Bibliographic reference: Balchin, N. and Filby, P. 2001. A Guide to the Industrial Archaeology of Cambridgeshire & Peterborough. Association for Industrial Archaeology, S 13, p. 21	

Finds - None recorded

Associated Events/Activities - None recorded

Associated Individuals/Organisations - None recorded

HER Number	Site Name	Record Type
06231	Medieval crucifix, Fulbourn	Find Spot
Crucifix figure, found at Fulbourn in 1848		

Classification

Monument Types and Dates	Building Materials/Evidence
Findspot Medieval - 1066 AD to 1539 AD	Unstratified Find

Monument Status and Scores

Associated Legal Designations

DCB89 Active SHINE 90	Cropmarks of enclosures and a ring ditch of unknown date, directly north of Mill Hill, Fulbourn
--------------------------	---

Other Statuses and Cross-References

SHINE Candidate (Yes)	Active
Original Record Number - 06231	Active

Ratings and Scorings - None recorded

Location

National Grid Reference TL 51 56

Administrative Areas

Civil Parish Fulbourn, South Cambridgeshire, Cambridgeshire

Address/Historic Names - None recorded

Description

1. Crucifix figure, found at Fulbourn in 1848, (presented by Mr. Townley) - the ornamental lines of blue and red champleve enamel are still perfect. The dress does not reach below the knees, as figures of our Lord in the attitude of crucifixion, with a long sleeved tunic reaching to the feet are rare. The length of the tunic is not an infallible sign of date, some figures with little more than a cincture being comparatively early.

Sources

(1) Article in serial: Browne, Rev G.F. 1886. PCAS 6. , appendix C1

Associated Finds

Find Types and Dates	Object Material
FCB3968 FIGURINE (Medieval - 1066 AD to 1539 AD)	

Associated Events/Activities - None recorded

Associated Individuals/Organisations - None recorded

HER Number	Site Name	Record Type
06236	Fulbourn Pumping Station	Building

Classification

Monument Types and Dates

		Building Materials/Evidence
Pumping Station	19th century to Cold War - 1884 AD to 1981 AD	Extant Building
Office	Cold War to 20th century - 1981 AD to 2000 AD	Extant Building

Monument Status and Scores

Associated Legal Designations - None recorded

Other Statuses and Cross-References

SHINE Candidate (No)	Active
Original Record Number - 06236	Active

Ratings and Scorings - None recorded

Location

National Grid Reference TL 5126 5649

Administrative Areas

Civil Parish Fulbourn, South Cambridgeshire, Cambridgeshire

Address/Historic Names - None recorded

Description

2. Fulbourn pumping station, built C19 (1886). Impressive stone beam-engine house with boiler house to rear.
 3. Built in 1884 by Cambridge Water Company to house two 30 h.p. single cylinder rotative Lilleshall engines, superseded by pumps at Fleam Dyke in 1921. Building retained, with electric pumps installed in 1941 and used until c. 1981. Now offices for Hannah-Reed, consulting engineers.
-

Sources

- (1) Map: 1974. OS 1: 10000 map.
 - (2) Bibliographic reference: Alderton, D. and Booker, J. 1980. Industrial Archaeology of East Anglia. , p. 47
 - (3) Bibliographic reference: Balchin, N. and Filby, P. 2001. A Guide to the Industrial Archaeology of Cambridgeshire & Peterborough. Association for Industrial Archaeology, S 12, p. 21
-

Finds - None recorded

Associated Events/Activities - None recorded

Associated Individuals/Organisations - None recorded

HER Number	Site Name	Record Type
06237A	Roman coins, Fulbourn Common	Find Spot

Classification

Monument Types and Dates

Findspot Roman - 43 AD to 409 AD

Building Materials/Evidence

Unstratified Find

Monument Status and Scores

Associated Legal Designations

DCB89 Active SHINE
90

Cropmarks of enclosures and a ring ditch of unknown date, directly north of Mill Hill, Fulbourn

Other Statuses and Cross-References

SHINE Candidate (Yes)

Active

Original Record Number - 06237A

Active

Ratings and Scorings - None recorded

Location

National Grid Reference TL 51 56

Administrative Areas

Civil Parish Fulbourn, South Cambridgeshire, Cambridgeshire

Address/Historic Names - None recorded

Description

1. Roman coins, (found with bronze leaf shaped swords). No information from anywhere else about these finds.

Sources

(1) Article in serial: Neville, R.C. 1854. Ancient Cambridgeshire, a survey of vestiges of early occupation in Cambridgeshire and Essex. Arch J 11: 207-215. , p. 207 - 215

Associated Finds

Find Types and Dates

FCB6223 COIN (Roman - 43 AD to 409 AD)

Object Material

Associated Events/Activities - None recorded

Associated Individuals/Organisations - None recorded

HER Number	Site Name	Record Type
06242	Roman skull fragment, Fulbourn	Find Spot

A Roman skull fragment was found just S of the railway line.

Classification

Monument Types and Dates	Building Materials/Evidence
Findspot Roman - 43 AD to 409 AD	Unstratified Find

Monument Status and Scores

Associated Legal Designations - None recorded

Other Statuses and Cross-References

SHINE Candidate (No)	Active
Original Record Number - 06242	Active

Ratings and Scorings - None recorded

Location

National Grid Reference TL 520 566

Administrative Areas

Civil Parish Fulbourn, South Cambridgeshire, Cambridgeshire

Address/Historic Names - None recorded

Description

1. Skull fragment found just S of railway line by R Wombwell. This is very close to the site where substantial Roman remains including building foundations were found.

Sources

- Unpublished report: Malim, T. 2001. Fulbourn Manor Estate. An archaeological survey. CCC Archaeological Field Unit Report 193
- (1) Verbal communication: Richard Wombwell 26/09/1984. Information from finder: Finds found in Fulbourn. , 26/09/1984

Associated Finds

Find Types and Dates	Object Material
FCB3900 HUMAN REMAINS (Roman - 43 AD to 409 AD)	BONE

Associated Events/Activities - None recorded

Associated Individuals/Organisations - None recorded

HER Number	Site Name	Record Type
06243	Furnace?, near Fulbourn railway station	Monument

Classification

Monument Types and Dates

Cremation	Unknown date
Furnace	Unknown date

Building Materials/Evidence

Sub Surface Deposit
Sub Surface Deposit

Monument Status and Scores

Associated Legal Designations - None recorded

Other Statuses and Cross-References

SHINE Candidate (Possible)	Active
Original Record Number - 06243	Active

Ratings and Scorings - None recorded

Location

National Grid Reference TL 522 568

Administrative Areas

Civil Parish Fulbourn, South Cambridgeshire, Cambridgeshire

Address/Historic Names - None recorded

Description

1. In making the double line of rails between Six-mile-bottom and Cambridge, on the Great Eastern Railway, a curious discovery was made about 200yds from Fulbourn Station. An excavation showed that at some time in the far distant past the spot had been used for the purposes of cremation, the calcined remains of men having there been found. A furnace, 5ft deep and 6ft wide, was apparent, and round the bottom of it was a rudely-made flue, which contained the remains of charred wood, the furnace door being cased with rough stone. A passage large enough for a man to creep through ran from the place in a north-easterly direction, and this having been followed for about 6ft was supposed to lead to a similar furnace. Above the furnace were found the remains of bodies, thighs, leg-bones, and skulls. This was the report that startled E Anglian archaeologists in the spring of 1874, but what has been done with respect to the place by them has been kept a secret.

Sources

- (1) Bibliographic reference: 1876. East Anglian Handbook
- (2) Unpublished report: Malim, T. 2001. Fulbourn Manor Estate. An archaeological survey. CCC Archaeological Field Unit Report 193

Associated Finds

Find Types and Dates

FCB12038 UNIDENTIFIED OBJECT

Object Material

WOOD

Associated Events/Activities

ECB848 Excavations near Fulbourn Station, 1874 (Event - Intervention)

Associated Individuals/Organisations - None recorded

HER Number	Site Name	Record Type
06245	Moated site (possibly Colvilles Manor and chapel), Fulbourn	Monument

The possible site of Colvilles Manor and chapel. Excavation revealed several phases of a clunch building. Little pottery and animal bone was recovered, but significant finds included a medieval silver penny and a 15th century book clasp.

Classification

Monument Types and Dates

House	Medieval - 1066 AD to 1539 AD
Manor?	Medieval - 1066 AD to 1539 AD
Chapel?	Medieval - 1066 AD to 1539 AD
Wall	Medieval - 1066 AD to 1539 AD

Building Materials/Evidence

Find, Destroyed Monument,
Clunch

Sub Surface Deposit

Monument Status and Scores

Associated Legal Designations

DCB88 Active SHINE
01

Cropmarks and Earthworks of rectilinear enclosures and ridge and furrow. It is possibly the site of Colvilles Manor and Chapel. adjacent to Pump House,

Other Statuses and Cross-References

SHINE Candidate (Yes)

Active

Original Record Number - 06245

Active

Ratings and Scorings - None recorded

Location

National Grid Reference TL 526 560

Administrative Areas

Civil Parish Fulbourn, South Cambridgeshire, Cambridgeshire

Address/Historic Names - None recorded

Description

- 1969: Reports of the discovery of the clunch foundations of house, medieval pottery and tiles, all of 15th-century date. Reported by G.H.S. Bushnell.
- Malim believes that this is possibly the site of Colvilles Manor and chapel.
- Field walking by the Cambridge Archaeology Field Group produced a small quantity of medieval and post-medieval pottery from the crop mark site at TL526560. This is associated with the foundations of a stone building visible within the ditched enclosure.
- A training excavation was undertaken on the possible site of the chapel at Colville's Manor. An area of approximately 20m x 15m was stripped, revealing the foundations of a clunch building. Three phases of building development were identified, the second being the most substantial. Little pottery and animal bone was recovered, suggesting a non-domestic function. Significant finds included a medieval silver penny and a 15th century book clasp. Although by no means conclusive, the excavation evidence does not rule out the possibility of this being the site of the manorial chapel.
- Source 5 summarises the conclusions of source 4. It alleges that the site is regularly night-hawked by metal-detectorists. It also records a medieval jetton being found on the site.

Sources

- (1) Serial: Council for British Archaeology 1969. CBA Group 7 Bulletin 16.
- (2) Unpublished report: Malim, T. 2001. Fulbourn Manor Estate. An archaeological survey. CCC Archaeological Field Unit Report 193

- (3) Unpublished document: Malim, T. 9/4/2001. Fulbourn Manor Estate survey.
- (4) Unpublished report: Connor, A. 21/10/2003. An Archaeological Investigation in Park Field, Fulbourn, 2003. CCC Archaeological Field Unit Report
- (5) Bibliographic reference: Fulbourn Village Research Group 2006. In Search of Fulbourn. A Report by the Fulbourn Village Research Project.
-

Associated Finds

Find Types and Dates

Object Material

FCB3901	SHERD (Medieval to 19th century - 1066 AD to 1900 AD)	POTTERY
FCB3902	TILE (Medieval - 1066 AD to 1539 AD)	POTTERY
FCB15616	COIN (1) (Medieval - 1066 AD to 1539 AD)	SILVER
FCB15617	BOOK FITTING (1) (15th century - 1401 AD to 1500 AD)	COPPER ALLOY
FCB17210	ANIMAL REMAINS (Medieval to 19th century - 1066 AD to 1900 AD)	BONE
FCB17211	JETTON (Medieval - 1066 AD to 1539 AD)	COPPER ALLOY

Associated Events/Activities

- ECB560 Fulbourn Manor estate survey, 1999-2001 (Event - Survey)
- ECB2167 Training excavation, Park Field, Fulbourn, 2003 (Event - Intervention. Ref: FUL CM 03)
-

Associated Individuals/Organisations - None recorded

HER Number	Site Name	Record Type
06286	Roman lime kilns and inhumations, Fulbourn	Monument

Perhaps as many as 30 skeletons were found when making the railway cutting. Lime kilns containing Roman waste and pottery were also found in this location.

Classification

Monument Types and Dates	Building Materials/Evidence
Lime Kiln Roman - 43 AD to 409 AD	Find
Inhumation Cemetery Roman - 43 AD to 409 AD	Find

Monument Status and Scores

Associated Legal Designations - None recorded

Other Statuses and Cross-References

SHINE Candidate (Possible)	Active
Original Record Number - 06286	Active

Ratings and Scorings - None recorded

Location

National Grid Reference TL 519 567

Administrative Areas

Civil Parish Fulbourn, South Cambridgeshire, Cambridgeshire

Address/Historic Names - None recorded

Description

R2, Ancient kiln, human remains. Roman pottery, etc. found. (TI);

R3, Kilns with a filling of Roman remains, apparently lime kilns (since slaked lime was found nearby) were discovered near Fulbourn, half a mile on the Cambridge side of the railway station in 1875. They had perhaps been used as rubbish pits subsequent to disuse as kilns.

R4, The pits were about 3ft apart and the largest (that next to Fulbourn station) was a circular shaft c 10ft deep. Perhaps as many as 30 human skeletons were found when making the railway cutting between the station and the kilns, that is about half a mile. Abundant fragments of pottery and animal bones were also discovered.

R1, No further information, the OS publication on the old 25in of c1901 states that the finds were made in 1874 during the making of the cutting which extends from TL/5164/5672 to TL/5235/5677. For further information see RN 06287.

Sources

- (R1) Map: 1903. OS 6 inch map.
- (R2) Bibliographic reference: Fox, C. 1923. The Archaeology of the Cambridge Region. , 211
- (R3) Article in serial: Carter, J. 1875. Excavations, apparently of Roman date, recently discovered at Fulbourn. PCAS 3: 313-5.
- (R4) Bibliographic reference: FG Aldsworth, FI, 14/05/1968

Associated Finds

Find Types and Dates	Object Material
FCB4037 SHERD (Roman - 43 AD to 409 AD)	POTTERY
FCB4038 ANIMAL REMAINS (Roman - 43 AD to 409 AD)	BONE
FCB20006 HUMAN REMAINS (Large quantity)	BONE

Associated Events/Activities - None recorded

Associated Individuals/Organisations - None recorded

HER Number	Site Name	Record Type
06287	Roman site S of railway, Fulbourn	Monument

Small scale excavation (unreported) found a range of Roman features including wall foundations and the remains of a possible workshop containing ironwork.

Classification

Monument Types and Dates	Building Materials/Evidence
Feature	Sub Surface Deposit
Wall	Sub Surface Deposit, Chalk
Workshop	Sub Surface Deposit
Building	Sub Surface Deposit, Chalk
Mosaic? Roman - 43 AD to 409 AD	Conjectural Evidence

Monument Status and Scores

Associated Legal Designations

DCB88 Active SHINE 48	Cropmarks of Roman enclosures and a large quantity of Roman finds directly south of the railway, Fulbourn
--------------------------	---

Other Statuses and Cross-References

SHINE Candidate (Yes)	Active
Original Record Number - 06287	Active

Ratings and Scorings - None recorded

Location

National Grid Reference TL 522 567

Administrative Areas

Civil Parish Fulbourn, South Cambridgeshire, Cambridgeshire

Address/Historic Names

Queens Farm, Wilbraham Road,

Description

1. A Roman site has long been known to exist S of the railway line (and N) behind the houses along station Road. People living along Station Road are continually digging up Roman pottery in the gardens. There are tales in the village of a Roman villa being uncovered when the Mill was built at the station, and possibly a mosaic, but these do not appear to have been officially reported or recorded. Richard Wombwell has known of the site and visited it over some years. The site has only begun to be ploughed recently (1985?), and this is destroying the site. Richard Wombwell reports a great deal of surface material, and a pottery scatter covering an area with c. mile radius. In 1980 Richard Wombwell and a Mr. Mawby dug a small area of the field. Features exist from 1ft to 5ft below the surface. They found "rooms", the bases of walls in trenches, cobbled surface and ditches. Richard Wombwell also noted a raised ridge, possibly a pathway, traversing the hedge-line (see sketch). What was thought to be a workshop was uncovered containing 'masses' of iron work including a large chain. Richard Wombwell also speaks of sandy soil in places, and a great amount of charcoal. Large chalk lumps were used on the wall structure. Finds include masses of 'all kinds' of Roman pottery - there was much Horningsea ware. Glass, quern stone and 4 coins have been found. Strangely no brick or tile has been found. Much material is in the possession of Mr. Mawby, a builder, who lived in a cottage on Station Road (No 77), but moved to Norfolk about 4 years ago. His brother, however, still lives in Fulbourn down the Balsham Road. Richard Wombwell last visited the site in September 1984. He has already reported the finding of a human skull from the site, and the site itself to CCC Archaeology.

Also see RN 06287 for further information.

Sources

Unpublished report: Malim, T. 2001. Fulbourn Manor Estate. An archaeological survey. CCC
Archaeological Field Unit Report 193

(1) Verbal communication: Richard Wombwell Information from finder: Roman Site, Fulbourn.

Associated Finds

Find Types and Dates

Object Material

FCB4344 SHERD

POTTERY

FCB4345 COIN

METAL

FCB4346 CHAIN

FCB4347 QUERN

STONE

FCB4348 UNIDENTIFIED OBJECT

GLASS

FCB4349 UNIDENTIFIED OBJECT

Associated Events/Activities - None recorded

Associated Individuals/Organisations - None recorded

HER Number	Site Name	Record Type
06324	Fulbourn Manor	Building

Classification

Monument Types and Dates	Building Materials/Evidence
Great House	16th century to 20th century - 1501 AD to 2000 AD
Statue	Extant Building
Gate	Post Medieval - 1540 AD to 1900 AD
Stable	18th century - 1701 AD to 1800 AD
	17th century - 1601 AD to 1700 AD
	Extant Building

Monument Status and Scores

Associated Legal Designations

DCB47	Active	Listed Building	1127882	Fulbourne Manor House including the Ha Ha in the Garden
-------	--------	-----------------	---------	---

Other Statuses and Cross-References

SHINE Candidate (No)	Active
Original Record Number - 06324	Active

Ratings and Scorings - None recorded

Location

National Grid Reference TL 5211 5614

Administrative Areas

Civil Parish Fulbourn, South Cambridgeshire, Cambridgeshire

Address/Historic Names - None recorded

Description

1. Fulbourn House adjoins the old manor house of Zouches, a part of which remains, and is fitted up for 'offices'; it appears to have been built about the time of Henry VIII.
2. Fulbourn Old Manor: Late C16, a brick and timber-framed building of two storeys.
3. Fulbourn Manor (LB).
4. Fulbourn Manor House, Fulbourn. A rambling and irregular building of considerable length and many different roof levels with a C17 core embedded in the SE garden front. This core has a projecting 2-storeyed porch in the centre crowned with a hipped roof and flanked by sash windows of C18 / C19 (c 1800) with shutters. The straggling garden front is rendered with plaster but the entrance front was remodelled by the architect Dudley Newman C20 (c 1910) with a canted entrance porch with bay window above and another bay window to the left. This Edwardian work is of stone with stone mullioned and transomed windows. Inside there is re-used C17 panelling, especially in the NE room which has a Jacobean overmantel with 2 arched bays separated by 3 terminal figures. In front of the house is a life-size statue of William III with a falsely flattering inscription. The gate piers are crowned by magnificent stone eagles with heraldic cartouches beneath their talons. NE of the house is a late C17 stable range. The seat of Mr. CE Townley whose family have owned it since C18.
5. The Fulbourn Manor survey recorded an ornate timber framed gable end to Old Manor, re-used masonry in garden walls and reused timber in outbuildings. The ha-ha and park are suggested to be 18th century in date.
6. The manor house has been in the Townley family since 1788 and has been occupied by them almost continually since that date. It was largely rebuilt in 1910 by Dudley Newman, incorporating part of the original house. The grounds extend to a park to the east of the manor. The entrance gate piers are brick with stone finials in the form of eagles with heraldic cartouches between their talons. These came from Beaupre Hall, Outwell near Wisbech. In the entrance court is a stone statue of William of Orange facing the house. The plinth of the statue is inscribed with a quotation from D. Hume's 'History of Great Britain'. To the E. of the house is an extensive lawn leading to a ha-ha giving long views across the park.

A stone wall extends from the house along the N. side of the lawn with a long herbaceous border. Arched metal supports for climbers provide shade along the border over a seating terrace. The walled kitchen garden to the north of the hall has been developed for housing but the earlier Tudor stone and half timbered Old Manor still overlooks the edge of the park.

7. Fulbourn Manor House was described by Burke and Savill as a 'rambling and irregular building'; the house was largely rebuilt in c.1910, but incorporates an earlier 17th century core, forming the south-east garden front. Within the grounds of the park is a further manorial site, Tudor in origin but subsequently converted to a Georgian dwelling. The gate piers are crowned by magnificent stone eagles with heraldic cartouches and a life-size statue of William III stands in the grounds.

O2, The Ministry of Housing and Local Government appear to have made an error in their records as Fulbourn Old Manor, at above grid ref, is a late C16 stone building with stone mullioned windows and is a good example of its period. It is now a private residence. See Ground Photograph.

Sources

- (1) Bibliographic reference: Lysons, D. & S. 1808. Magna Britannia Vol. II. Part I. Containing Cambridgeshire. , p. 197
- (2) Bibliographic reference: MHLG (DOE) Provisional List, 1996/11/A April 1957, 45
- (3) Map: 1960. OS 6 inch map.
- (4) Bibliographic reference: Watkins, D. 1971. Burke's and Savilles Guide to Country Houses, Cambridgeshire. , p. 15
- (5) Unpublished report: Malim, T. 2001. Fulbourn Manor Estate. An archaeological survey. CCC Archaeological Field Unit Report 193
- (6) Bibliographic reference: Cambridgeshire Garden Trust 2000. The Gardens of Cambridgeshire: A Gazetteer. , 74
- (7) Unpublished document: Way, T. 1998. Cambridgeshire Parks & Gardens Survey.

Finds - None recorded

Associated Events/Activities

ECB560 Fulbourn Manor estate survey, 1999-2001 (Event - Survey)

Associated Individuals/Organisations - None recorded

HER Number	Site Name	Record Type
06483	Saint Vigor's Church, Fulbourn	Building

Classification

Monument Types and Dates		Building Materials/Evidence	
Anglican Church	Medieval to Modern - 1066 AD to 2050 AD	Extant Building	
Gravestone	Medieval - 1066 AD to 1539 AD		
Wall Painting	Medieval - 1066 AD to 1539 AD		
Chancel	13th century to Modern - 1201 AD to 2050 AD		
Nave	13th century to Modern - 1201 AD to 2050 AD		
Aisle	14th century to Modern - 1301 AD to 2050 AD		
Tower	13th century to Modern - 1201 AD to 2050 AD		
Transept	13th century to Modern - 1201 AD to 2050 AD		
Parish Church	Medieval to Modern - 1066 AD to 2050 AD		Extant Structure
Clerestory	14th century - 1301 AD to 1400 AD		
Spire	13th century - 1201 AD to 1300 AD		
Bellcote	13th century - 1201 AD to 1300 AD		
Pulpit	14th century to Modern - 1301 AD to 2050 AD	Decorated Panel	
Buttress	13th century to 14th century - 1201 AD to 1400 AD		
Arcade	Modern - 1901 AD to 2050 AD		
Stained Glass	13th century to 14th century - 1201 AD to 1400 AD		
Piscina	13th century - 1201 AD to 1300 AD		
Screen	15th century to Modern - 1401 AD to 2050 AD		
Boss	13th century to 14th century - 1201 AD? to 1400 AD?		
Squint	13th century to 14th century - 1201 AD? to 1400 AD?		
Stall	13th century to 15th century - 1201 AD to 1500 AD		
Porch	13th century to 15th century - 1201 AD to 1500 AD		
Organ	19th century to Cold War - 1872 AD to 1991 AD		

Monument Status and Scores

Associated Legal Designations

DCB55	Active	Listed Building	1331062	Church of St Vigor
10				

Other Statuses and Cross-References

SHINE Candidate (No)	Active
Original Record Number - 06483	Active

Ratings and Scorings - None recorded

Location

National Grid Reference TL 5207 5623

Administrative Areas

Civil Parish Fulbourn, South Cambridgeshire, Cambridgeshire

Address/Historic Names - None recorded

Description

Parish church of St Vigor.

1. Medieval wall paintings found in the church before demolition (Now in Trinity College Library). Paintings not on walls, but in distemper on boards, 32in high by 12in wide by 1in thick. One is of the Saviour standing giving the benediction with his right hand. With his left hand he supports book and golden chalice. The second painting is of a female saint wearing a white gown and wimple. In her left hand she holds a basket filled with flowers and fruit. Golden nimbus is around her head.

2. Medieval Gravestone.

3. Broad 13th century tower with buttresses only at the foot, tall lancet window, a west doorway with a slightly double chamfered surround. The chancel is 13th century and the first bay of the North arcade. The rest of the north arcade and the south arcade is 14th century. The south arcade is of piers with four shafts and four hollows in the diagonals and has moulded capitals and double-chamfered arches. The north arcade is the same, but with broaches at their springing points and octagonal piers. The aisle and south transept windows are mostly Perpendicular. The church was restored in 1869-70.

4. Brasses:- c.1390, Priest in Mass vestments (possibly Roger Grymn;); 1391 - William de Fulbourne Canon, in cope; c.1470, Woman in civil dress; c.1477 Geoffrey Bysschop, vicar, in Mass vestments; c.1480 Woman, and two sons, kneeling, one a priest in academic dress.

5. For further details of the brasses see photocopy of this entry in the Parish File. See also RN 06483a - AS cross.

6. Clock Bell - c.1500, no foundry

7. St Vigor's Church is thought to have originally consisted of a nave and chancel with a west tower and wooden spire, a south porch and perhaps a baptistery on the north side. A south aisle was added early in the 14th century. About fifty years later the Church was again enlarged by the addition of the north aisle and north porch, the elevation of the nave roof with the insertion of the clerestorey windows and the lengthening of the chancel. The spire had fallen by this point, damaging part of the tower. These additions and alterations were probably carried out during 1377-1386. Sometime during the next century the south transept was built as a chantry chapel. Nothing more was done until urgent repairs were carried out in 1776, when All Saints church was taken down and some of the materials sold to defray the expenses incurred in repairing St Vigors. In 1869 a programme of restoration was begun. At this time the north transept was added and the south transept extended to form a chancel aisle, later known as the Lady Chapel. Much old woodwork, including poppy-head pews, were removed.

The church organ was originally built in 1872 by the London firm of Bevington and Sons. At first it had a single keyboard but at some later date a second was added. The organ was restored in 1972 and 1991.

8. The walls are of flint rubble with clunch and the roof is covered with tiles and lead. The church is of 13th century origin, with the east end of the north chancel wall and the four easternmost arches of the north arcade of the nave of this date. The north arcade of the nave was extended one bay further westward when the west tower was built later in the 13th century. The south arcade of four bays was built early in the 14th century, followed by the clerestory. The south porch is also perhaps 14th century in date, although it retains no original features to confirm this. The north vestry was added later in the 14th century and the south transept was added late in the 15th century. About the same time a chapel or aisle was built on the north side of the west half of the church, from which it extends through a two-bay arcade of late 15th century date. In 1869 the building underwent a large and drastic restoration under the architect Arthur W. Blomfield. It included the re-ordering of the whole church, the addition of a north transept which necessitated the demolition of a former north porch, the rebuilding of the chancel arch, the north wall of the north chapel and north vestry and the east and south walls of the chancel and the addition of a south aisle on the west end of the church.

The chancel has a modern five-light east window, and in the north wall are two 13th century windows, one partly blocked by the east wall of the organ chamber. Between the two 13th century windows, opening from the vestry, is a late 14th century doorway with stop moulded jambs and a two-centred head. Immediately east of the doorway is an early 13th century flat buttress. The south wall has been rebuilt in modern times, apparently on the lines of the former wall. The remains of two older windows have been reset into the modern wall, the first dates from the 14th century and the second is 13th century in origin. In the west half of the wall is a modern two-bay arcade opening into the modern south aisle of the chancel. The north aisle to the chancel has had the north wall rebuilt in modern times. The south aisle of the chancel is older and has a modern opening into the south transept. The north east vestry has a late 14th century window in the east wall.

The Nave has a north arcade of 5 bays with octagonal piers. The first four bays are 13th century in date and have two-centred arches of two stop chamfered orders. The westernmost bay also has a two-centred arch but without the stops. The south arcade is of early 14th century date and of five bays with two-centred arches of two chamfered orders with

quatrefoiled piers. The clerestory dates from the 14th century, the north transept is modern and the south transept was added in the 15th century. In the west wall is a reset and restored window of c.1320 and a 15th century arch opening into the south aisle. The south aisle has three windows of c.1320 in the south wall, all of which have been restored. The north aisle has two partly restored but mostly original windows of late 14th century date. The aisle was rebuilt in the late 14th century.

The west tower is of 13th century date and of three stages with a chamfered plinth and an embattled parapet. The two upper stages are largely of clunch rubble, surmounted by a small lead-covered spire with a wrought iron weather vane and small bell cote projecting from the south side of the spire. The tower arch is two-centred and of three chamfered orders. The west doorway is of 15th century origin and has largely been restored, although some of the jamb stones are original. In the north wall is a lancet window, completely restored externally but with older splays and arch on the inside. There appears to have been a similar window in the south wall which has been completely blocked and only the outline of the upper part of the splays and arch are visible. The middle stage has a simple lancet in the north and south walls, both with modern dressings externally.

The roof of the church is modern.

Fittings:

Bells: Peal of six by Edward Arnold of St Neots 1776, with a running inscription recording the demolition of the ruins of All Saint's church and the amalgamation of that parish with St Vigor's by an Act of Parliament dated 1775. Two additional bells have been added to the top end of the scale by Warner and Sons of London, 1920. These are hung in a supplementary frame on top of the 18th century peal. There is also an uninscribed clock bell housed in a small cote attached to the spire.

Bracket: In the chancel on the north wall, plain shaped bracket with small circular hole in the top.

Brasses: In the chancel, two marble slabs dating from 1391 and 1477. In the north transept, dating from c.1390, in the south transept dating from c.1470. In the north aisle are four monuments, one of which dates from c.1480. In the south aisle is a large Purbeck marble slab in the south east corner.

Indents: In the floor of the Nave, dating from the 15th century, and in the floor of the north aisle at the east end.

Coffin slab: in the west tower, fixed to the north wall dating from the late 13th century.

Clock: Cast-iron frame of unusual design with brass wheelwork and dial inscribed 'THEOPHILUS SPENDELOW 1775' with additions 'REPAIRED BY THOS. SAFFORD CAMBRIDGE 1805' and 'RESTORED AUGUST 1933 E.C. SEBLEY CAMBRIDGE.'

Floor slabs: 3 in the chancel, dating from 1683, 1715 and 1826.

Piscinae: in north wall of the chancel, in two bays. The east bay has a semi-circular head, the west with a trefoil head, no drains, 13th century.

Plate: Includes a cup of 1633 inscribed 'St Vigor's Parish' and on base 'Ex dono Johannis Webb 1633', a paten of 1633, a flagon of 1750 with lid inscribed 'John and Mary Perkins 1745' 'Nisi Christus nemo' 'All Saints Parish,' an almsdish of 1838 inscribed 'Presented for the use of the Communicants' by the Revd Francis Russell Hall, D.D. Rector of St Vigors, Cambridgeshire Dec 25th 1838' and 'Christ is our Hope,' and a silver gilt chalice of 1855.

Pulpit: of Oak, on modern stone base, octagonal, of mid 14th century origin, reconstructed and incorporating following work. It has panelled and finialled buttresses at the angles, with six panel heads with carved spandrels of leaves, birds (possibly falcons) and bell-flowers. The sides are open, but two have been filled with painted panels of St John the Baptist and St Elizabeth of Hungary. The woodwork is said to have come from the former rood screen of the church of All Saints.

Screens: under the chancel window, modern, but incorporating in the lower panels- four on either side of central opening- reused traceried heads of 15th century date.

Seating: In chancel, two rows of kneeling desks each with shaped ends with carved foliate poppy heads. In sanctuary, pews with shaped ends with mutilated poppy heads carved with foliage. In vestry, two modern benches with 15th century bench ends with foliated poppy heads. In South Transept, eight 15th century bench ends with poppy heads carved with foliage, now incorporated as ends to four modern benches. In south aisle and the Nave, benches with shaped ends with worn foliate poppy heads dating to the 15th century.

Monuments: 1 in the chancel dating from 1441, in the south transept, a table tomb dating from the early 17th century, wall monuments from the late 17th to 19th centuries.

8. In the chancel is the fifteenth-century cadaver tomb of John Caraway, Rector from 1395 to 1441, is still in its original position on the North side of the Sanctuary. It is the earliest tomb containing a single figure without an effigy above, is the only stone cadaver in a wooden tomb and the earliest in any parish Church. On the floor is the magnificent brass to William de Fulbourn. This is the earliest brass showing an ecclesiastic vested in a cope. To the West of this is another, smaller brass to the memory of Geoffrey Bishop, Vicar of All Saints from 1425 to 1486. Also in the chancel are some medieval choir stalls, some with poppy-heads and other carvings. On the North wall may be seen a leper-squint (now blocked up). Originally this was on the outside of the Church before the chapel on the north side (now occupied by the organ and the choir vestry) was built.

On the chancel ceiling are ancient carved bosses, removed from the original nave roof at the time of the restoration. They

depict the coats of arms of Fulbourn, of the Sees of Ely and London, and of various manors of Fulbourn, as well as the emblems of the Crucifixion. The head of a Christian King appears towards the west of the south side, while facing it on the north side is the head of a Bishop.

The chancel screen was erected in 1897. The medieval rood-screen which was still here in 1747 has entirely disappeared. The appearance of the Nave was changed considerably in 1997 by the removal of two rows of pews at the front, making room for the new central Altar and its platform.

The pulpit, on the North side, is notable for its intricate carved woodwork, which dates from the early or middle fourteenth century, and is believed to be the earliest example of an oak pulpit in the county. It may have been part of the original rood-screen of All Saints Church. It is octagonal, with open panels, the heads canopied and trefoiled under, and the spandrels filled with orchids etc. Its two painted panels represent Saint John the Divine exorcising poison from a cup, and Saint Elizabeth of Hungary. These panels were rescued from All Saints Church (where they may have formed part of the rood-screen) and for many years hung in the library of Trinity College, Cambridge. They were brought back to Fulbourn in 1923.

The south transept, originally a transeptal chapel, was added about the middle of the fifteenth century. Half hidden behind a tomb is a little piscine in good condition. The monument rests on the original altar step, turned half-round.

The south four-light window of late Perpendicular style contains stained glass in memory of Richard Greaves Townley, who died in 1888.

On the east wall of the transept there is a large black marble tablet to Tyrell Dalton, Esq, a well-known jurist who was at one time owner of the Manor. He died in 1682. Nearby is a late eighteenth-century wall tablet to William Greaves Beaupre Bell. This tablet was no doubt originally a larger and more elaborate memorial than the present one.

Three small brasses are affixed to the wall at the junction of the transept with the Lady Chapel; these were taken up from the floor and fixed to a board which hung in the north aisle. The board having become worm-eaten, the brasses lay for some time in the vestry before they were mounted in their present position about 1975.

On a shelf in the Lady Chapel is The Fulbourn Virgin - an oak figure, nine and a quarter inches tall, of the Madonna and Child. It is unique because the child is held with his front facing his mother. Only the back of the child's head is to be seen; his right arm reaches up to her left shoulder and his right knee is crooked round her waist. Her hands are clasped across the small of his back. The Victoria and Albert Museum has identified the statue as English work of the fourteenth century. The figure was found in 1972 in the garden of No 2 High Street, by workmen adapting a row of houses into shops. The figure was given a wax bath to preserve it by the Museum of Archaeology and Anthropology of the University of Cambridge. It was mounted in the church in 1975.

The north arcade of the nave has plain octagonal piers of more massive character than those of the south, later in date and rough in execution. The arches appear to be older, but are probably copies of an Early English original. The western arch is certainly Early English and no doubt part of the original church.

The style of architecture of the north aisle, as well as of other parts of the building, makes it almost certain that William de Fulbourn was responsible for much of this work; and it can therefore be dated in the second half of the fourteenth century. The double cusping in the windows of the north aisle is reproduced in the canopy of the brass of William de Fulbourn in the chancel. Where the second window from the west is now, there was a door into a north porch, done away with in 1869.

The south-west porch is of medieval origin and was built to take the place of an earlier porch half-way along the south aisle. The small room over the porch, sometimes erroneously called a parvise, together with its new roof and chimney are partly conjectured restorations and partly new. There is a small quatrefoil opening over the inside of the doorway leading into the Church which gives a view down the south aisle. This opening enabled the priest in the little chamber to watch the lamp burning before the altar in the south transeptal chapel.

The tower is almost all Early English, and suffered less from alteration and repair in later periods than the rest of the fabric. The western doorway is the original one. The tower was restored as far as possible to its original form and design, though no attempt was made to restore the spire. The windows, with the exception of the lower one on the western side, are exact reproductions of the old work. This west window was a late Perpendicular insertion, and so decayed that a new one was necessary. A double lancet was therefore substituted, with the two old object of strengthening a weak point and restoring a window such as might well have formed part of the original design.

The lower part of the tower screen was erected in 1869; some tracery taken from old seat fronts has been inserted in the panels. The upper part of the screen was put up in 1982 when a ringing chamber was made above what was for a while the priest's vestry. (The vestry formerly led off the chancel; this has been made into two rooms for the Sunday School.)

On the west wall of the nave and adjacent to the tower arch there is the remains of a stone seat, which may once have continued all around the walls, upon which the invalids and children used to sit.

10. Fulbourn consisted two parishes during the Middle Ages, based on the two churches which shared the present churchyard of St Vigor's.

Sources

Unpublished report: Malim, T. 2001. Fulbourn Manor Estate. An archaeological survey. CCC Archaeological Field Unit Report 193

- (1) Article in serial: 1874. Arch J 31. , p. 421 - 422
- (2) Article in serial: Butler, L.A.S. 1957. Medieval Gravestones of Cambridgeshire, Huntingdonshire and the Soke of Peterborough. PCAS 50: 89-100.
- (3) Bibliographic reference: Pevsner, N. 1954. The Buildings of England: Cambridgeshire. (2nd edition 1970). Penguin, 1970
- (4) Bibliographic reference: Le Strange, R. 1972. A Complete Descriptive Guide to British Monumental Brasses. London: Thames and Hudson
- (5) Article in serial: 1913. JBAA 19: Fulbourn Church. , p. 222
- (6) Index: Council for the Care of Churches 2005. Schedule of Listed Bells in Diocese of Ely. Excel spreadsheet stored in: \\ccc.cambridgeshire.gov.uk\data\Elh Afu All Archaeology\Library\Reports\Cambridgeshire>Listed Bells CCC
- (7) Unpublished document: Crane, D.G. 2002. A brief guide to St Vigor's church.
- (8) Unpublished document: RCHME 1951. Unpublished notes from a site visit, All Saints with St Vigor, Fulbourn.
- (9) Website: <http://www.fulbournandthewilbrahams.org/fulbournpcc/DisplayArticle.asp?ID=8896>. Website accessed 29/03/11
- (10) Bibliographic reference: Taylor, A. 1998. Archaeology of Cambridgeshire, Vol.2: South East Cambridgeshire and the Fen Edge.

Associated Finds

Find Types and Dates

Object Material

FCB20560 BRACKET	WOOD
FCB20561 BRASS (14th century to 15th century - 1301 AD to 1500 AD)	
FCB20562 GRAVE SLAB (13th century - 1201 AD to 1300 AD)	STONE
FCB20563 PLAQUE (17th century to 19th century - 1601 AD to 1900 AD)	
FCB20564 CUP (17th century - 1633 AD)	SILVER
FCB20565 PATEN (17th century - 1633 AD)	SILVER
FCB20566 FLAGON (18th century - 1750 AD)	SILVER
FCB20567 CHALICE (19th century - 1855 AD)	SILVER
FCB20568 BELL (18th century - 1776 AD)	
FCB20569 BELL (20th century - 1920 AD)	
FCB20570 FIGURINE (14th century - 1301 AD to 1400 AD)	WOOD

Associated Events/Activities - None recorded

Associated Individuals/Organisations - None recorded

HER Number	Site Name	Record Type
09304	Enclosures, Fulbourn	Monument

Enclosures with a rectangular building are visible on aerial photographs of this area.

Classification

Monument Types and Dates	Building Materials/Evidence
Enclosure Unknown date	Cropmark
Building Unknown date	Cropmark

Monument Status and Scores

Associated Legal Designations

DCB88 Active SHINE 01	Cropmarks and Earthworks of rectilinear enclosures and ridge and furrow. It is possibly the site of Colvilles Manor and Chapel. adjacent to Pump House,
--------------------------	---

Other Statuses and Cross-References

SHINE Candidate (Yes)	Active
Original Record Number - 09304	Active

Ratings and Scorings - None recorded

Location

National Grid Reference TL 526 559

Administrative Areas

Civil Parish Fulbourn, South Cambridgeshire, Cambridgeshire

Address/Historic Names - None recorded

Description

1. Enclosures with building. (A Spedding--/--/----, CUCAP AP BSI 80 used)
2. This is possibly the site of Colvilles Manor. Fieldwalking has discovered some medieval pot, peg tile and lots of post-medieval pottery.

Sources

- (1) Aerial Photograph: CUCAP APs, 03/06/1970 BBQ 29, 30, 32 -34, 35, 22/06/1971 BFL 14 - 16, 22, RC8-X 137, 138, 24/04/1975BSI 78 - 80, 08/09/1976 CBO 94, 95
- (2) Unpublished report: Malim, T. 2001. Fulbourn Manor Estate. An archaeological survey. CCC Archaeological Field Unit Report 193

Associated Finds

Find Types and Dates	Object Material
FCB12742 SHERD (Medieval to 19th century - 1066 AD to 1900 AD)	POTTERY

Associated Events/Activities

ECB560	Fulbourn Manor estate survey, 1999-2001 (Event - Survey)
ECB1988	AP assessment, Fulbourn manor Estate, 1999-2001 (Event - Interpretation)

Associated Individuals/Organisations - None recorded

HER Number	Site Name	Record Type
09306	Enclosures and ring ditch, Fulbourn	Monument
Enclosures and a ring ditch are visible on aerial photographs of this area.		
Classification		
Monument Types and Dates		Building Materials/Evidence
Enclosure	Unknown date	Cropmark
Ring Ditch	Unknown date	Cropmark
Monument Status and Scores		
Associated Legal Designations		
DCB89 Active SHINE 90		Cropmarks of enclosures and a ring ditch of unknown date, directly north of Mill Hill, Fulbourn
Other Statuses and Cross-References		
SHINE Candidate (Yes)		Active
Original Record Number - 09306		Active
Ratings and Scorings - None recorded		
Location		
National Grid Reference	TL 510 561	
Administrative Areas		
Civil Parish	Fulbourn, South Cambridgeshire, Cambridgeshire	
Address/Historic Names - None recorded		
Description		
1. Enclosures and ring ditch. (A Spedding 07/11/1983, CUCAP AP BFC 57 used).		
2. Part of a series of nested square or rectangular enclosures that may extend south of Cambridge Road. Just north-east of the enclosures is a single ring ditch.		
Sources		
(1) Aerial Photograph: CUCAP APs, 27/03/1971 BEX 76 - 79,22/04/1971 BFC 53 - 57		
(2) Unpublished report: Palmer, R. 2012. Land at IDA Darwin Hospital, Fulbourn: Aerial Photographic Assessment. Air Photo Services Ltd Report 2012/11		
Finds - None recorded		
Associated Events/Activities - None recorded		
Associated Individuals/Organisations - None recorded		

HER Number	Site Name	Record Type
09982	Ridge and furrow, Fulbourn	Monument

Shallow ridge and furrow running NWW - SEE and possibly NE- SW in SW end of field. It is not visible in adjoining fields.

Classification

Monument Types and Dates

Ridge And Furrow Medieval - 1066 AD to 1539 AD

Building Materials/Evidence

Earthwork

Monument Status and Scores

Associated Legal Designations

DCB88 Active SHINE
01

Cropmarks and Earthworks of rectilinear enclosures and ridge and furrow. It is possibly the site of Colvilles Manor and Chapel. adjacent to Pump House,

Other Statuses and Cross-References

SHINE Candidate (Yes)

Active

Original Record Number - 09982

Active

Ratings and Scorings - None recorded

Location

National Grid Reference TL 526 559

Administrative Areas

Civil Parish Fulbourn, South Cambridgeshire, Cambridgeshire

Address/Historic Names - None recorded

Description

O1, Shallow ridge and furrow running NWW - SEE and possibly NE- SW in SW end of field. Not visible in adjoining fields. See RN 06245 - finds scatter in field 09304 - earthwork in adjoining field

Sources

Unpublished report: Malim, T. 2001. Fulbourn Manor Estate. An archaeological survey. CCC Archaeological Field Unit Report 193

Aerial Photograph: 1975. Aerial photograph of cropmarks indicating rectangular building, Fulbourn. TL526560.

(S1) Unpublished document: Edwards, B. 1991. Village Earthwork Survey.

Finds - None recorded

Associated Events/Activities

ECB560 Fulbourn Manor estate survey, 1999-2001 (Event - Survey)

Associated Individuals/Organisations - None recorded

HER Number	Site Name	Record Type
09983	Fulbourn Manor, earthworks	Monument

Three small mounds close to each other in a rough grass meadow

Classification

Monument Types and Dates

Mound	Unknown date
Hollow	Unknown date
Wood Bank	Unknown date

Building Materials/Evidence

Earthwork
Earthwork
Earthwork

Monument Status and Scores

Associated Legal Designations - None recorded

Other Statuses and Cross-References

SHINE Candidate (No)	Active
Original Record Number - 09983	Active

Ratings and Scorings - None recorded

Location

National Grid Reference TL 523 562

Administrative Areas

Civil Parish Fulbourn, South Cambridgeshire, Cambridgeshire

Address/Historic Names - None recorded

Description

1. Three small mounds close to each other in a rough grass meadow. Other possible features.
 2. Depressions and a woodland bank were also recorded during the Fulbourn Manor Estate survey.
-

Sources

- (1) Unpublished report: Malim, T. 2001. Fulbourn Manor Estate. An archaeological survey. CCC Archaeological Field Unit Report 193
 - (2) Unpublished document: Edwards, B. 1991. Village Earthwork Survey.
-

Finds - None recorded

Associated Events/Activities

ECB560 Fulbourn Manor estate survey, 1999-2001 (Event - Survey)

Associated Individuals/Organisations - None recorded

HER Number	Site Name	Record Type
10481	Inhumation, Kirklee House, Fulbourn (post-med)	Find Spot

Bones probably represent burials pre-1746 in the former churchyard of All Saints, now the site of the house.

Classification

Monument Types and Dates	Building Materials/Evidence
Findspot Post Medieval - 1540 AD? to 1900 AD?	Unstratified Find

Monument Status and Scores

Associated Legal Designations - None recorded

Other Statuses and Cross-References

SHINE Candidate (No)	Active
Original Record Number - 10481	Active

Ratings and Scorings - None recorded

Location

National Grid Reference TL 5205 5620

Administrative Areas

Civil Parish Fulbourn, South Cambridgeshire, Cambridgeshire

Address/Historic Names - None recorded

Description

1. Human bones were found in test pits dug at Kirklee House at a depth of c 1,0m. Pit on S side yielded skull and tibia. Femur shaft came from N side of the house. Bones probably represent burials pre-1746 in the former churchyard of All Saints, now the site of the house. See SMR sheet in Parish File for further details.

Sources

- Unpublished report: Malim, T. 2001. Fulbourn Manor Estate. An archaeological survey. CCC Archaeological Field Unit Report 193
- (1) Index: T Reynolds 14/8/1992. SMR record sheet: Inhumation, Kirklee House, Fulbourn.

Associated Finds

Find Types and Dates	Object Material
FCB8893 HUMAN REMAINS (Small quantity) (Post Medieval - 1540 AD? to 1900 AD?)	BONE

Associated Events/Activities - None recorded

Associated Individuals/Organisations - None recorded

HER Number	Site Name	Record Type
10523	Fulbourn Silo, Roman pavement and undated ditch	Monument

Excavations in 1992 revealed a single undated ditch.

Classification

Monument Types and Dates

Ditch	Unknown date
Pavement	Roman - 43 AD to 409 AD

Building Materials/Evidence

Sub Surface Deposit
Sub Surface Deposit

Monument Status and Scores

Associated Legal Designations - None recorded

Other Statuses and Cross-References

SHINE Candidate (Possible)	Active
Original Record Number - 10523	Active

Ratings and Scorings - None recorded

Location

National Grid Reference TL 5255 5680

Administrative Areas

Civil Parish Fulbourn, South Cambridgeshire, Cambridgeshire

Address/Historic Names - None recorded

Description

1. An excavation was carried out from 17th - 19th August 1992 as part of the planning consent granted for an extension to the existing warehouse. A single undated drainage gully was recorded aligned E - W across the site, as well as a C20 machine cut trench to the N of the site. Includes a documentary history of Medieval Fulbourn.
 2. A Roman "pavement" was found during the construction of the silo in 1940.
-

Sources

- (R1) Unpublished report: Bray, S. and Way, T. 1992. Fulbourn Silo, 1992. Archaeological Evaluation & Historical Study of Medieval Fulbourn. CCC Archaeological Field Unit Report 066
- (R2) Unpublished report: Malim, T. 2001. Fulbourn Manor Estate. An archaeological survey. CCC Archaeological Field Unit Report 193
-

Finds - None recorded

Associated Events/Activities

ECB978 Evaluation at Fulbourn Silo, 1992 (Event - Intervention. Ref: FUL SI 92)

Associated Individuals/Organisations

HER Number	Site Name	Record Type
11228	Earthwork, Stonebridge Lane, Fulbourn	Monument

Large depression curving in an arc shape next to thatched cottage on Stonebridge Lane.

Classification

Monument Types and Dates

Earthwork Unknown date

Building Materials/Evidence

Earthwork

Monument Status and Scores

Associated Legal Designations - None recorded

Other Statuses and Cross-References

SHINE Candidate (Possible)

Active

Original Record Number - 11228

Active

Ratings and Scorings - None recorded

Location

National Grid Reference TL 523 558

Administrative Areas

Civil Parish Fulbourn, South Cambridgeshire, Cambridgeshire

Address/Historic Names - None recorded

Description

1. Large depression curving in an arc shape next to thatched cottage on Stonebridge Lane.

Sources

(1) Unpublished document: Edwards, B. and Hinds, S. S Cambs Village Earthwork Survey. , 13/5/93

Finds - None recorded

Associated Events/Activities - None recorded

Associated Individuals/Organisations - None recorded

HER Number	Site Name	Record Type
11229	Medieval earthworks, Ox Meadow, Fulbourn	Monument

Earthworks of a possible hollow way and settlement platforms south and west of Zouches Castle in Ox Meadow, close to Mill Gardens Cottage.

Classification

Monument Types and Dates		Building Materials/Evidence
Hollow Way	Medieval - 1066 AD to 1539 AD	Earthwork
Mound	Medieval - 1066 AD to 1539 AD	Earthwork
House Platform	Medieval - 1066 AD to 1539 AD	Earthwork
Shrunken Village	Medieval - 1066 AD to 1539 AD	Earthwork
Deserted Settlement	Medieval - 1066 AD to 1539 AD	Earthwork

Monument Status and Scores

Associated Legal Designations - None recorded

Other Statuses and Cross-References

SHINE Candidate (No)	Active
Original Record Number - 11229	Active

Ratings and Scorings - None recorded

Location

National Grid Reference TL 527 560

Administrative Areas

Civil Parish Fulbourn, South Cambridgeshire, Cambridgeshire

Address/Historic Names - None recorded

Description

1. Possible hollow way and overgrown mound in field south and west of Zouches Castle, close to Mill Gardens Cottage.
 2. During the winters of 2002-3 and 2003-4, members of the Fulbourn Village History Society conducted an earthwork survey of Hall Orchard, Ox Meadow and Zouches Close, Fulbourn. Under supervision from an English Heritage survey or a control framework was established that the society subsequently used to complete the survey using the line and offset method.
 The earthworks in this meadow exhibit all the signs of having been ploughed: they are slight, broad and much degraded. The northern half of the meadow was not surveyed as feature were very poorly defined, but in the southern half of the field are found several possible platforms, possibly linked by track ways. The layout here is haphazard and suggests less formalised exploitation of the area, possibly associated with the mill that is situated to the south-east of the meadow.

Sources

- Unpublished report: Malim, T. 2001. Fulbourn Manor Estate. An archaeological survey. CCC Archaeological Field Unit Report 193
- (1) Unpublished document: Edwards B 1991. Village earthwork survey.
- (2) Bibliographic reference: Fulbourn Village Research Group 2006. In Search of Fulbourn. A Report by the Fulbourn Village Research Project.

Finds - None recorded

Associated Events/Activities

ECB560	Fulbourn Manor estate survey, 1999-2001 (Event - Survey)
ECB2655	Earthwork survey, Hall Orchard and Zouches Close, Fulbourn, 2002-4 (Event - Survey)

Associated Individuals/Organisations - None recorded

HER Number	Site Name	Record Type
11230	Poorwell Water (pond), Fulbourn	Monument

Large depression with regular, straight sides and 2 mounds inside

Classification

Monument Types and Dates	Building Materials/Evidence
Pond Post Medieval - 1540 AD to 1900 AD	Earthwork

Monument Status and Scores

Associated Legal Designations - None recorded

Other Statuses and Cross-References

SHINE Candidate (Possible)	Active
Original Record Number - 11230	Active

Ratings and Scorings - None recorded

Location

National Grid Reference TL 513 565

Administrative Areas

Civil Parish Fulbourn, South Cambridgeshire, Cambridgeshire

Address/Historic Names - None recorded

Description

1. large depression with regular, straight sides and 2 mounds inside. Flat, marshy bottom, drained by stream in NW corner.
 2. 1886 OS and modern maps call it Poorwell Water, suggesting it was pond for north-western part of village.
-

Sources

- (1) Unpublished document: Edwards, B. and Hinds, S. S Cambs Village Earthwork Survey.
 - (2) Map: 1886. Fulbourn Ordnance Survey map.
-

Finds - None recorded

Associated Events/Activities - None recorded

Associated Individuals/Organisations - None recorded

HER Number	Site Name	Record Type
11231	Earthwork, Fulbourn	Monument
A ridge runs E-W across a field immediately W of Zouche's Castle.		
Classification		
Monument Types and Dates		Building Materials/Evidence
Earthwork	Unknown date	Earthwork
Monument Status and Scores		
Associated Legal Designations - None recorded		
Other Statuses and Cross-References		
SHINE Candidate (No)		Active
Original Record Number - 11231		Active
Ratings and Scorings - None recorded		
Location		
National Grid Reference	TL 527 563	
Administrative Areas		
Civil Parish	Fulbourn, South Cambridgeshire, Cambridgeshire	
Address/Historic Names - None recorded		
Description		
1. Ridge running e-w across arable field immediately west of Zouches Castle.		
Sources		
(1) Unpublished document: Hinds, S. 1993. South Cambridgeshire Village Earthwork Survey.		
Finds - None recorded		
Associated Events/Activities - None recorded		
Associated Individuals/Organisations - None recorded		

HER Number	Site Name	Record Type
11232	Earthwork, Fulbourn	Monument
Single ridge, running E-W across pasture behind Queen's College Farm.		
Classification		
Monument Types and Dates		Building Materials/Evidence
Earthwork	Unknown date	Earthwork
Monument Status and Scores		
Associated Legal Designations - None recorded		
Other Statuses and Cross-References		
SHINE Candidate (No)		Active
Original Record Number - 11232		Active
Ratings and Scorings - None recorded		
Location		
National Grid Reference	TL 522 565	
Administrative Areas		
Civil Parish	Fulbourn, South Cambridgeshire, Cambridgeshire	
Address/Historic Names - None recorded		
Description		
1. Single ridge, running e-w across pasture behind Queen's College Farm.		
Sources		
	Unpublished report: Malim, T. 2001. Fulbourn Manor Estate. An archaeological survey. CCC Archaeological Field Unit Report 193	
(1)	Unpublished document: Hinds, S. 1993. South Cambridgeshire Village Earthwork Survey.	
Finds - None recorded		
Associated Events/Activities - None recorded		
Associated Individuals/Organisations - None recorded		

HER Number	Site Name	Record Type
11782	Bronze object, Fulbourn area	Find Spot

A bronze object in the form of a cockerel was found during metal detecting in this area. It is thought to be a candlestick.

Classification

Monument Types and Dates	Building Materials/Evidence
Findspot Roman - 43 AD? to 409 AD?	Unstratified Find

Monument Status and Scores

Associated Legal Designations

DCB89 Active SHINE 90	Cropmarks of enclosures and a ring ditch of unknown date, directly north of Mill Hill, Fulbourn
--------------------------	---

Other Statuses and Cross-References

SHINE Candidate (Yes)	Active
Original Record Number - 11782	Active

Ratings and Scorings - None recorded

Location

National Grid Reference TL 51 56

Administrative Areas

Civil Parish Fulbourn, South Cambridgeshire, Cambridgeshire

Address/Historic Names - None recorded

Description

1. Bronze candlestick ? in shape of cockerel found in field near Fulbourn by metal detector. (Could be from Fulbourn Road Cherry Hinton - TM 04/10/1995). Photograph: CCC Archaeology, AT, --/9/1995;

Sources

(1) Verbal communication: Mr C Weir Information from finder: Bronze Object, Fulbourn.

Associated Finds

Find Types and Dates	Object Material
FCB10990 UNIDENTIFIED OBJECT (Roman - 43 AD? to 409 AD?)	BRONZE
FCB10991 CANDLE BRACKET (Roman - 43 AD? to 409 AD?)	BRONZE

Associated Events/Activities - None recorded

Associated Individuals/Organisations - None recorded

HER Number	Site Name	Record Type
12085	Congregational Chapel, Fulbourn	Park and Garden
Classification		
Monument Types and Dates		Building Materials/Evidence
Garden	Post Medieval - 1540 AD to 1900 AD	Documentary Evidence
Monument Status and Scores		
Associated Legal Designations - None recorded		
Other Statuses and Cross-References		
SHINE Candidate (Possible)		Active
Original Record Number - 12085		Active
Ratings and Scorings - None recorded		
Location		
National Grid Reference	TL 521 559	
Administrative Areas		
Civil Parish	Fulbourn, South Cambridgeshire, Cambridgeshire	
Address/Historic Names - None recorded		
Description		
1. Planting behind congregational chapel. Destroyed by housing.		
Sources		
(1) Unpublished document: Way, T. 1998. Cambridgeshire Parks & Gardens Survey.		
Finds - None recorded		
Associated Events/Activities - None recorded		
Associated Individuals/Organisations - None recorded		

HER Number	Site Name	Record Type
12281	Fulbourn Manor, Fulbourn	Park and Garden

Classification

Monument Types and Dates

Park
Kitchen Garden
Lawn
Ha Ha
Folly

19th century to 20th century - 1801 AD to 2000 AD

Building Materials/Evidence

Documentary Evidence
Destroyed Monument
Botanical Feature
Botanical Feature
Documentary Evidence

Monument Status and Scores

Associated Legal Designations

DCB88 Active SHINE
01

Cropmarks and Earthworks of rectilinear enclosures and ridge and furrow. It is possibly the site of Colvilles Manor and Chapel. adjacent to Pump House,

Other Statuses and Cross-References

SHINE Candidate (Yes)

Active

Original Record Number - 12281

Active

Ratings and Scorings - None recorded

Location

National Grid Reference TL 525 560

Administrative Areas

Civil Parish Fulbourn, South Cambridgeshire, Cambridgeshire

Address/Historic Names - None recorded

Description

TW park number 105
Cambridgeshire Gardens Trust reference CGT 221

1. The report by the Cambridgeshire County Council Rural Group, prior to parkland renovation at Fulbourn, dates this small park to the 18th century. It is first shown on the earliest OS map of the area (1810), when it occupied only 15 acres and contained a temple folly constructed out of material from the local church, demolished in 1776. At the time of enclosure the park was extended to cover some 25 acres, but has subsequently shrunk again. There are two manor houses lying in the grounds, the oldest of which has a 17th century core, however at present there is no evidence suggesting that initial emparkment was contemporary with this.

2. The grounds of Fulbourn Manor extend to a park to the east of the main house and a flint wall surrounds the property. The entrance gate piers reportedly came from Beaupre Hall, Outwell near Wisbech (now in Suffolk, TF 51380 04562) and in the entrance court is a stone statue of William of Orange. For more information on the Hall, see record MCB7678/RN06324. To the east of the house is an extensive lawn leading to a ha-ha giving long views across the park. The walled kitchen garden to the north of the hall has been developed for housing but the earlier Tudor stone and half timbered Old Manor still overlooks the edge of the park. Arched metal supports for climbers provide shade along the border over a seating terrace. The walled kitchen garden has been developed for housing but the earlier Tudor stone and half timbered Old Manor still overlooks the edge of the park.

3. Fulbourn Manor House is surrounded by a late 18th century park c.6ha. Burke's and Savills described the manor House at Fulbourn as a 'rambling and irregular building'; the house was largely rebuilt in c.1910, but incorporates an earlier 17th century core, forming the south-east garden front. This garden front is rendered with plaster and, unlike the entrance front, was not remodelled by the architect Dudley Newman north-east of the house is a late 17th century stable range. Within the

grounds of the park is a further manorial site, Tudor in origin but subsequently converted to a Georgian dwelling. The earliest date for the park is late 18th early/19th century. It is first shown on the earliest OS (draft) map of the area in 1810, when it occupied only 15 acres in extent and contained a temple folly constructed from the materials taken from a local church (demolished in 1776). At the enclosure of the parish the park was extended to cover some 25 acres. In 1810 a circular walk had been laid out, which ran through the woodland belts and along the eastern edge of the park. Part of this 25 acres was subsequently leased for arable cultivation, but in 1984 a management plan, including reversion of arable land to parkland, was drawn up by the Cambridgeshire County Council. A walled ha-ha and stables were also noted in 1984 however the folly had been removed. Perimeter belts of trees survive on the north and south boundaries along with a scattering of specimen trees predominantly beech in the south and oak and lime in the north. The gate piers are crowned by magnificent stone eagles with heraldic cartouches and a life-size statue of William III stands in the grounds.

Sources

- (1) Unpublished document: Way, T. 1998. Cambridgeshire Parks & Gardens Survey.
 - (2) Bibliographic reference: Cambridgeshire Garden Trust 2000. The Gardens of Cambridgeshire: A Gazetteer. , 74
 - (3) Unpublished document: Way, T. 1999. Historic Parks and Gardens in Cambridgeshire. , 39
-

Finds - None recorded

Associated Events/Activities - None recorded

Associated Individuals/Organisations - None recorded

HER Number	Site Name	Record Type
CB14598	Roman inhumation, Shelford Road, Fulbourn	
Classification		
Monument Types and Dates		Building Materials/Evidence
Burial	Roman - 43 AD to 409 AD	Sub Surface Deposit
Monument Status and Scores		
Associated Legal Designations - None recorded		
Other Statuses and Cross-References		
SHINE Candidate (Possible)		Active
Ratings and Scorings - None recorded		
Location		
National Grid Reference	TL 51300 55900	
Administrative Areas		
Civil Parish	Fulbourn, South Cambridgeshire, Cambridgeshire	
Address/Historic Names - None recorded		
Description		
<p>1. Human bones were discovered at Shelford Road, Fulbourn by a digger driver, and an extension of the area recovered further bones within grave fill of compacted chalky marl in natural chalk. No artefacts were discovered. The skeleton is suggested to have not been Christian, on the orientation of it at burial, and its extended position is more commonly found in Roman or Anglo-Saxon burials, or of a later date, rather than prehistoric ones. A radiocarbon age of 1900 +/- 40 years was obtained (10-220 AD), and the fact that it is an inhumation (vs. cremation) suggests the later part of this range is most likely. Roman burials are normally found in cemeteries, along roads near settlements or within field ditches. This burial is in none of these, but is within 2km of a probable villa, a Romano-British cemetery and the Roman road of Ashwell Street.</p>		
Sources		
(1) Unpublished report: Duhig, C. and Malim, T. 1998. Report on human bones from Fulbourn (case number WC333 29/9) for Cambridgeshire Constabulary & HM Coroner. CCC Archaeological Field Unit Report B024		
Associated Finds		
Find Types and Dates		Object Material
FCB11165	HUMAN REMAINS (Roman - 43 AD to 409 AD) + Sci.Date	BONE
Associated Events/Activities		
ECB397	Human remains recording, Shelford Road, Fulbourn, 1998 (Event - Intervention)	
Associated Individuals/Organisations		

HER Number	Site Name	Record Type
CB14719	Ansetts Wood earthworks, Fulbourn	Monument

Classification

Monument Types and Dates

Ditch Medieval - 1066 AD? to 1539 AD?
Bank (Earthwork)

Building Materials/Evidence

Earthwork

Monument Status and Scores

Associated Legal Designations - None recorded

Other Statuses and Cross-References

SHINE Candidate (No)

Active

Ratings and Scorings - None recorded

Location

National Grid Reference TL 528 558

Administrative Areas

Civil Parish Fulbourn, South Cambridgeshire, Cambridgeshire

Address/Historic Names - None recorded

Description

1. The Fulbourn Manor survey recorded deep ditches, up to 2m, and slight banks in dense woodland (some coppiced). 19th C plantation.
 2. Earthworks within rough pasture and woodland were sketch plotted and consisted of ditches and platforms surviving up to 2m in height.
-

Sources

- (1) Unpublished report: Malim, T. 2001. Fulbourn Manor Estate. An archaeological survey. CCC Archaeological Field Unit Report 193
 - (2) Unpublished document: Malim, T. 9/4/2001. Fulbourn Manor Estate survey.
-

Finds - None recorded

Associated Events/Activities

ECB560 Fulbourn Manor estate survey, 1999-2001 (Event - Survey)

Associated Individuals/Organisations

HER Number	Site Name	Record Type
CB14720	Medieval earthworks, Zouches Close, Fulbourn	Monument

A complex of medieval earthworks relatively untouched by modern agriculture. The field is divided into three main areas by small tracks, with each area sub-divided into building plots with associated yards.

Classification

Monument Types and Dates		Building Materials/Evidence
House Platform	Medieval - 1066 AD to 1539 AD	Earthwork
Ditch	Medieval - 1066 AD to 1539 AD	Earthwork
Deserted Settlement	Medieval - 1066 AD to 1539 AD	Earthwork
Shrunken Village	Medieval - 1066 AD to 1539 AD	Earthwork
Hollow Way	Medieval - 1066 AD to 1539 AD	Earthwork
Enclosure	Medieval - 1066 AD to 1539 AD	Earthwork

Monument Status and Scores

Associated Legal Designations

DCB88 Active SHINE
01

Cropmarks and Earthworks of rectilinear enclosures and ridge and furrow. It is possibly the site of Colvilles Manor and Chapel. adjacent to Pump House,

Other Statuses and Cross-References

SHINE Candidate (Yes)

Active

Ratings and Scorings - None recorded

Location

National Grid Reference TL 52628 55882

Administrative Areas

Civil Parish Fulbourn, South Cambridgeshire, Cambridgeshire

Address/Historic Names - None recorded

Description

1. The Fulbourn estate survey records platforms and deep ditches in rough pasture.
 2. During the winters of 2002-3 and 2003-4, members of the Fulbourn Village History Society conducted an earthwork survey of Hall Orchard, Ox Meadow and Zouches Close, Fulbourn. Under supervision from an English Heritage survey or a control framework was established that the society subsequently used to complete the survey using the line and offset method.
- Zouches Close is relatively untouched by modern agriculture. The field is divided into three main areas by small tracks, with each area sub-divided into building plots with associated yards. Access was via the existing track way to the east of the field, which has become sunken in places. The building plots form a regular rectilinear pattern generally arranged around the perimeter of each of the larger areas, suggesting that this element of the settlement was planned. The earthworks continue into the field to the west and into the woodland to the east. Neither areas were addressed in the current survey.

Sources

- Aerial Photograph: 1975. Aerial photograph of cropmarks indicating rectangular building, Fulbourn. TL526560.
- (1) Unpublished report: Malim, T. 2001. Fulbourn Manor Estate. An archaeological survey. CCC Archaeological Field Unit Report 193
 - (2) Bibliographic reference: Fulbourn Village Research Group 2006. In Search of Fulbourn. A Report by the Fulbourn Village Research Project.

HER Number	Site Name	Record Type
CB14722	Earthworks and cropmark, Fulbourn Manor Park	Monument

Bank and possible ridge and furrow cropmark enclosure visible on aerial photographs

Classification

Monument Types and Dates

Enclosure	Medieval - 1066 AD? to 1539 AD?
Ridge And Furrow?	Medieval - 1066 AD to 1539 AD
Bank (Earthwork)	Unknown date

Building Materials/Evidence

Cropmark
Cropmark
Cropmark

Monument Status and Scores

Associated Legal Designations - None recorded

Other Statuses and Cross-References

SHINE Candidate (No)

Active

Ratings and Scorings - None recorded

Location

National Grid Reference TL 52244 56096

Administrative Areas

Civil Parish Fulbourn, South Cambridgeshire, Cambridgeshire

Address/Historic Names - None recorded

Description

1. Bank and possible ridge and furrow, and cropmark enclosure visible on APs (CUCAP RC8KM BF441988)

Sources

(1) Unpublished report: Malim, T. 2001. Fulbourn Manor Estate. An archaeological survey. CCC Archaeological Field Unit Report 193

Finds - None recorded

Associated Events/Activities

ECB560 Fulbourn Manor estate survey, 1999-2001 (Event - Survey)

Associated Individuals/Organisations

HER Number	Site Name	Record Type
CB14930	Fulbourn United Reformed Church	Building

Classification

Monument Types and Dates

United Reformed 19th century to Modern - 1801 AD to 2050 AD

Building Materials/Evidence

Extant Building

Monument Status and Scores

Associated Legal Designations - None recorded

Other Statuses and Cross-References

SHINE Candidate (No)

Active

Ratings and Scorings - None recorded

Location

National Grid Reference TL 5208 5580

Administrative Areas

Civil Parish Fulbourn, South Cambridgeshire, Cambridgeshire

Address/Historic Names - None recorded

Description

1. Originated as an Independent congregation in 1841. The chapel was continuously served by a succession of ordained ministers resident in the village, until the late 1930s. In 1851 the minister claimed an average attendance of 110-180, besides 160 Sunday-school pupils, at the two regular services, besides the evening one. Three services were being held by 1873 when c.55 families out of 200 were reckoned to be dissenters. In 1885 the number of chapel-goers almost equalled that of the churchgoers. From the 1940s the chapel was served by members of the team of Congregationalist ministers working in South Cambridgeshire, while its full membership fell to 25-35. It adhered in 1972 to the United Reformed Church and was still open for weekly services in the 1990s, being served from Cherry Hinton.

Sources

(1) Bibliographic reference: 2002. The Victoria County History of Cambridgeshire and the Isle of Ely, Volume 10. , 157

Finds - None recorded

Associated Events/Activities - None recorded

Associated Individuals/Organisations - None recorded

HER Number	Site Name	Record Type
MCB16119	Roman finds, Fulbourn	Find Spot

Two pipe clay figurines and a Roman lamp found.

Classification

Monument Types and Dates	Building Materials/Evidence
Findspot Roman - 43 AD to 409 AD	Unstratified Find

Monument Status and Scores

Associated Legal Designations - None recorded

Other Statuses and Cross-References

SHINE Candidate (No) Active

Ratings and Scorings - None recorded

Location

National Grid Reference TL 519 566

Administrative Areas

Civil Parish Fulbourn, South Cambridgeshire, Cambridgeshire

Address/Historic Names - None recorded

Description

1. Two pipe clay figurines and a Roman lamp found in 1939 behind Barnsbury House, Highfield Gate, Fulbourn.

Sources

(1) Index: T Malim Cambridgeshire SMR Finds Recording Card: Roman Finds, Fulbourn.

Associated Finds

Find Types and Dates	Object Material
FCB14102 FIGURINE (2) (Roman - 43 AD to 409 AD)	CLAY
FCB14103 LAMP (1) (Roman - 43 AD to 409 AD)	CLAY

Associated Events/Activities - None recorded

Associated Individuals/Organisations - None recorded

HER Number	Site Name	Record Type
MCB16787	Socketed axe, Fulbourn	Find Spot
Fragment of socketed axe found whilst metal detecting		

Classification

Monument Types and Dates	Building Materials/Evidence
Findspot Bronze Age - 2500 BC to 701 BC	Unstratified Find

Monument Status and Scores

Associated Legal Designations - None recorded

Other Statuses and Cross-References

SHINE Candidate (No)	Active
----------------------	--------

Ratings and Scorings - None recorded

Location

National Grid Reference TL 51 55

Administrative Areas

Civil Parish Fulbourn, South Cambridgeshire, Cambridgeshire

Address/Historic Names - None recorded

Description

1. Fragment of bronze socketed axe found by metal detectorist in Fulbourn. Fragment is blade end, showing distinct flanges and hollow interior. Some pitting and surface marks. Piece measures 50mm long at greatest extent, and 45mm wide across flanges. Precise findspot not known.

Sources

(1) Unpublished document: C Attlesey 2005. Notification from finder. Includes drawing and map showing approximate findspot

Associated Finds

Find Types and Dates	Object Material
FCB15263 SOCKETED AXEHEAD (Fragment) (Bronze Age - 2500 BC to 701 BC)	BRONZE

Associated Events/Activities - None recorded

Associated Individuals/Organisations - None recorded

HER Number	Site Name	Record Type
MCB16849	Fomer timber barn at Golden Gables, Sanders Lane, Fulbourn	Monument

The site of a 17th century timber barn, which partially collapsed in 2004 and was subsequently recorded and demolished.

Classification

Monument Types and Dates

Barn 17th century - 1601 AD to 1700 AD

Building Materials/Evidence

Demolished Building

Monument Status and Scores

Associated Legal Designations

DCB55 Active Listed Building 1396835 Barn at Golden Gables
14

Other Statuses and Cross-References

SHINE Candidate (Unlikely) Active

Ratings and Scorings - None recorded

Location

National Grid Reference TL 52093 55612

Administrative Areas

Civil Parish Fulbourn, South Cambridgeshire, Cambridgeshire

Address/Historic Names - None recorded

Description

1. Barn, late C17. Timber framed, mostly weatherboarded but with some plaster to gable end. Half-hipped thatched roof of long straw. Aisled and of five bays with opposing porch entries
2. The barn was left dilapidated and suffered structural failure in 2004 when 2 out of 5 bays collapsed. An application for demolition was initially rejected but granted on appeal

Sources

- (1) Scheduling record: English Heritage List of Buildings of Special Architectural or Historic interest. , 51447
- (2) Unpublished document: Richard Jackson Consulting Engineers 2005. Collection of digital images from Building Recording Exercise at Golden Gables, Fulbourn. Collection of 83 images supplied on CD-Rom, with paper print out, location maps, appeal decision and covering letter. Further CD-ROM of pictures taken during the demolition of the structure. Images copied to images directory under Fulbourn parish

Finds - None recorded

Associated Events/Activities

ECB2128 Photographic recording of barn at Golden Gables, Fulbourn, 2005 (Event - Survey)

Associated Individuals/Organisations - None recorded

HER Number	Site Name	Record Type
MCB17229	Prehistoric and medieval remains, The Chantry, Fulbourn	Monument

A 95m by 24m area was excavated, producing much residual prehistoric and Roman pottery and revealing an array of medieval pits. A medieval smithing area and three medieval wells were also discovered.

Classification

Monument Types and Dates		Building Materials/Evidence
Floor	19th century - 1801 AD to 1900 AD	Sub Surface Deposit
Pit	Medieval - 1066 AD to 1539 AD	Sub Surface Deposit
Furnace?	Medieval - 1066 AD? to 1539 AD?	Sub Surface Deposit
Pit	Unknown date	Sub Surface Deposit
Post Hole	Medieval - 1066 AD to 1539 AD	Sub Surface Deposit
Pit	Iron Age - 800 BC to 42 AD	Sub Surface Deposit
Pit	Roman - 43 AD to 409 AD	Sub Surface Deposit
Iron Working Site	Medieval - 1066 AD? to 1539 AD?	Conjectural Evidence
Ditch	Medieval - 1066 AD to 1539 AD	Sub Surface Deposit
Pit	Post Medieval - 1540 AD to 1900 AD	Sub Surface Deposit
Ditch	Post Medieval - 1540 AD to 1900 AD	Sub Surface Deposit
Well	Medieval - 1066 AD to 1539 AD	Sub Surface Deposit
Post Hole	Post Medieval - 1540 AD to 1900 AD	Sub Surface Deposit
Farmyard	Modern - 1901 AD to 2050 AD	Sub Surface Deposit

Monument Status and Scores

Associated Legal Designations - None recorded

Other Statuses and Cross-References

SHINE Candidate (Possible)

Active

Ratings and Scorings - None recorded

Location

National Grid Reference TL 5204 5639

Administrative Areas

Civil Parish Fulbourn, South Cambridgeshire, Cambridgeshire

Address/Historic Names - None recorded

Description

1. An evaluation identified well-preserved, but slightly truncated, archaeological remains in all trenches, spanning the prehistoric to modern times, with a greatest concentration recorded in the northernmost part of the site. The earliest features excavated were three Iron Age pits, and a single pit containing a base of a Romano-British cup or jar. The majority of features date to the medieval periods, with evidence of small scale smithing, a cobbled surface, possible post-built structures and a fence lines. Other features are indicative of medieval agriculture, and it is possible that some of the broad ditches are the remnants of furrows. Significant quantities of butchered bone was recorded, and environment preservation was good, although indicated a low density of cereal grains. The lack of material dated to after c.1350 AD suggests activity ceased on the site during the 14th century, possibly as a result of population decline or settlement upheaval.

2. In the light of the evaluation, a 95m by 24m area was excavated. Much of the topsoil had been stripped since the evaluation stage, meaning that many features were severely truncated. The area to the east of the site was particularly badly affected. Surviving features were excavated and sections of truncated deposits were recorded. Residual sherds of undiagnostic prehistoric pottery were recovered from a number of features, although no actual features were considered to be of prehistoric date. Two probable Roman features were excavated, a pit containing Roman domestic refuse and a

second pit or gully containing a number of Roman sherds and a piece of possible Roman window glass. The medieval period is well represented on the site. Residual pieces of St Neots ware indicate 10 to 12th century occupation in the vicinity, although no features of this date were discovered. The majority of the medieval features were pits containing pottery of 12th- to 14th-century date. A few pits contained pottery dated to the 14th to 16th centuries. The remains of three wells were discovered at the eastern end of the site. These wells contained small amounts of animal bone, slag and medieval pottery. Two postholes, a ditch and a large rectangular pit were found to be of post-medieval date. The uppermost fill of the pit contained a silver long-cross penny, brick and tile, animal bone, and medieval and post-medieval pottery. There were also a number of modern farmyard features relating to the expansion of the Queen's College Farm farmyard to the southeast of the site.

3. An accessible summary of the results of the evaluation phase of this work (1) is included in 'In Search of Fulbourn', produced by The Fulbourn Village History Society.

Sources

- (1) Unpublished report: Bailey, G.D. and Spoerry, P. 2005. Prehistoric and Medieval Remains at Barleyfields, The Chantry, Fulbourn. CCC Archaeological Field Unit Report 842
- (2) Unpublished report: Germany, M. 2007. The Chantry, Fulbourn, Cambridgeshire. Archaeological Excavation. Essex County Council Report 1634
- (3) Bibliographic reference: Fulbourn Village Research Group 2006. In Search of Fulbourn. A Report by the Fulbourn Village Research Project. , p.45

Associated Finds

Find Types and Dates	Object Material
FCB16092 SHERD (Small quantity) (Lower Palaeolithic to 19th century - 500000 BC to 1900 AD)	POTTERY
FCB16093 PLANT MACRO REMAINS	
FCB16094 ANIMAL REMAINS (Small quantity) (Late Saxon to 19th century - 851 AD to 1900 AD)	BONE
FCB17197 QUERN (Roman - 43 AD to 409 AD)	STONE
FCB17198 WINDOW GLASS (Roman - 43 AD to 409 AD)	GLASS
FCB17199 ROOF TILE (Roman - 43 AD to 409 AD)	POTTERY
FCB17200 NAIL (Medieval - 1066 AD to 1539 AD)	IRON
FCB17201 SLAG (Medieval - 1066 AD to 1539 AD)	IRON
FCB17202 COIN (Post Medieval - 1540 AD to 1900 AD)	SILVER
FCB17203 BRICK (Post Medieval - 1540 AD to 1900 AD)	CLAY
FCB17204 TILE (Post Medieval - 1540 AD to 1900 AD)	CLAY

Associated Events/Activities

- ECB2038 Evaluation at Barleyfields, The Chantry, Fulbourn, 2005 (Event - Intervention. Ref: FUL BFC 05)
- ECB2303 Area excavation at the Chantry, Fulbourn, 2006 (Event - Intervention)

Associated Individuals/Organisations - None recorded

HER Number	Site Name	Record Type
MCB17543	Deer Park, Fulbourn	Park and Garden

Classification

Monument Types and Dates

Deer Park 18th century - 1701 AD to 1800 AD

Building Materials/Evidence

Documentary Evidence

Monument Status and Scores

Associated Legal Designations

DCB88 Active SHINE
01

Cropmarks and Earthworks of rectilinear enclosures and ridge and furrow. It is possibly the site of Colvilles Manor and Chapel. adjacent to Pump House,

Other Statuses and Cross-References

SHINE Candidate (Yes)

Active

Ratings and Scorings - None recorded

Location

National Grid Reference TL 52423 55987

Administrative Areas

Civil Parish Fulbourn, South Cambridgeshire, Cambridgeshire

Address/Historic Names - None recorded

Description

Sources

(1) Unpublished document: Way, T. 1998. Cambridgeshire Parks & Gardens Survey.

Finds - None recorded

Associated Events/Activities - None recorded

Associated Individuals/Organisations - None recorded

HER Number	Site Name	Record Type
MCB17650	Multi-period fieldwalking finds, Fulbourn	Find Spot

Systematic fieldwalking undertaken by the Fulbourn Village History Society during winter 2002-3 recovered worked flints and sherds of prehistoric, Roman, Saxo-Norman, medieval and post-medieval pottery. No specific concentrations of pottery from any period were identified, suggesting that the finds resulted from manuring.

Classification

Monument Types and Dates	Building Materials/Evidence
Findspot Lower Palaeolithic to 19th century - 500000 BC to 1900 AD	Unstratified Find

Monument Status and Scores

Associated Legal Designations - None recorded

Other Statuses and Cross-References

SHINE Candidate (No)	Active
----------------------	--------

Ratings and Scorings - None recorded

Location

National Grid Reference TL 52482 56326

Administrative Areas

Civil Parish Fulbourn, South Cambridgeshire, Cambridgeshire

Address/Historic Names - None recorded

Description

1. Systematic fieldwalking of Croft Field was undertaken by the Fulbourn Village History Society during winter 2002-3. The work was conducted as a part of the HLF-funded Fulbourn Village Research Project. Traverses 10m apart were walked, each traverse being divided into 20m lengths. All man-made objects were collected, cleaned and classified. Many worked flints were discovered, including a Neolithic handaxe. A number of pieces of fire-cracked flint and a few sherds of prehistoric pottery were also recovered. A few sherds of Roman pottery, including a sherd of Samian ware, were discovered, as were sherds of Saxo-Norman, medieval and post-medieval pottery. Despite this, no specific concentrations of pottery from any period were identified, suggesting that the finds resulted from manuring.

Sources

- (1) Bibliographic reference: Fulbourn Village Research Group 2006. In Search of Fulbourn. A Report by the Fulbourn Village Research Project. , pp.46-52

Associated Finds

Find Types and Dates	Object Material
FCB17246 TILE (Roman - 43 AD to 409 AD)	CLAY
FCB17247 TILE (Medieval to 19th century - 1066 AD to 1900 AD)	CLAY
FCB17248 SHERD (Lower Palaeolithic to 5th century Roman - 500000 BC to 409 AD)	POTTERY
FCB17249 SHERD (Late Saxon to 19th century - 851 AD to 1900 AD)	POTTERY
FCB17250 FLAKE (Neolithic - 4000 BC to 2201 BC)	FLINT
FCB17251 HANDAXE (Neolithic - 4000 BC to 2201 BC)	FLINT
FCB17252 POT BOILER (Prehistoric - 500000 BC to 42 AD)	FLINT
FCB17253 CLAY PIPE (SMOKING) (Medieval to 19th century - 1066 AD to 1900 AD)	CLAY
FCB17254 SHERD (Post Medieval to Modern - 1540 AD to 2050 AD)	GLASS

FCB17255	BRICK (Post Medieval to Modern - 1540 AD to 2050 AD)	CLAY
FCB17256	DRAIN PIPE (Post Medieval to Modern - 1540 AD to 2050 AD)	CLAY
FCB17257	ANIMAL REMAINS	BONE
FCB17258	MOLLUSCA REMAINS	SHELL
FCB17259	UNIDENTIFIED OBJECT (Post Medieval to Modern - 1540 AD to 2050 AD)	METAL

Associated Events/Activities

ECB2652 Fieldwalking survey of Croft Field, Fulbourn, 2002-3 (Event - Survey)

Associated Individuals/Organisations - None recorded

HER Number	Site Name	Record Type
MCB17881	Cropmark complex, W of Station Road, Fulbourn	Monument

Classification

Monument Types and Dates

Rectilinear Enclosure	Unknown date
Pit	Unknown date
Curvilinear Enclosure	

Building Materials/Evidence

Cropmark
Cropmark
Cropmark

Monument Status and Scores

Associated Legal Designations - None recorded

Other Statuses and Cross-References

SHINE Candidate (No)	Active
----------------------	--------

Ratings and Scorings - None recorded

Location

National Grid Reference TL 52196 56586

Administrative Areas

Civil Parish Fulbourn, South Cambridgeshire, Cambridgeshire

Address/Historic Names - None recorded

Description

1. A series of rectilinear enclosures, circular enclosure and linear features on a NNE-SSW alignment, visible on Google Earth. A possible area of pitting is noted to the NE.

Sources

(1) Graphic material: Mortimer, R. 2007. AP transcription plot.

Finds - None recorded

Associated Events/Activities - None recorded

Associated Individuals/Organisations - None recorded

HER Number	Site Name	Record Type
MCB17979	Saxo-Norman settlement, School Lane, Fulbourn	Monument

Classification

Monument Types and Dates		Building Materials/Evidence
Settlement	Saxo-Norman - 1001 AD to 1150 AD	Sub Surface Deposit
Building	11th century to 12th century - 1001 AD to 1200 AD	Sub Surface Deposit
Rubbish Pit	Saxo-Norman - 1001 AD to 1150 AD	Sub Surface Deposit
Enclosure	Saxo-Norman - 1001 AD to 1150 AD	Sub Surface Deposit
Well	11th century to 12th century - 1001 AD to 1200 AD	Sub Surface Deposit
Building	Unknown date	Sub Surface Deposit
Pit	Unknown date	Sub Surface Deposit
Pit	Saxo-Norman - 1001 AD to 1150 AD	Sub Surface Deposit

Monument Status and Scores

Associated Legal Designations - None recorded

Other Statuses and Cross-References

SHINE Candidate (No) Active

Ratings and Scorings - None recorded

Location

National Grid Reference TL 5197 5613

Administrative Areas

Civil Parish Fulbourn, South Cambridgeshire, Cambridgeshire

Address/Historic Names - None recorded

Description

1. Excavations revealed a Saxo-Norman rural settlement, closely dated from the mid 11th to the last quarter of the 12th century. The presence of limited quantities of earlier 10th to mid 11th century pottery suggests an earlier antecedent to the settlement, whilst redeposited artefacts of prehistoric and Romano-British date were also recovered. Traces of seven timber structures, refuse pits, enclosures, boundary ditches and two wells were also found.

Sources

- (1) Unpublished report: Bradley-Lovekin, T. 2008. Archaeological Assessment Report of an Excavation at Hall Farm, School Lane, Fulbourn, Cambridgeshire. Archaeological Project Services Report 14/08
- (2) Unpublished report: Bradley-Lovekin, T. 2008. Archaeological Excavation on Lane at Hall Farm, School Lane, Fulbourn, Cambridgeshire. Archaeological Project Services Report 56/08

Associated Finds

Find Types and Dates	Object Material
FCB18552 SHERD (Small quantity) (Roman - 43 AD to 409 AD)	POTTERY
FCB18553 SHERD (Large quantity) (Saxo-Norman - 1001 AD to 1150 AD)	POTTERY
FCB18554 QUERN (Medium quantity) (Saxo-Norman - 1001 AD to 1150 AD)	STONE
FCB18555 ANIMAL REMAINS (Medium quantity)	BONE
FCB18556 PLANT MACRO REMAINS (Medium quantity)	

Associated Events/Activities

ECB2672 Evaluation at Hall Farm, School Lane, Fulbourn, 2007 (Event - Intervention. Ref: FUHF07)

ECB2716 Excavation at Hall Farm, School Lane, Fulbourn, 2007 (Event - Intervention. Ref: FUHF07)

Associated Individuals/Organisations - None recorded

HER Number	Site Name	Record Type
MCB19412	All Saint's Church, Fulbourn	Building
Site of the former church of All Saint's, Fulbourn. The church tower fell on 25th May 1776 and the church was demolished. Nothing of this church remains above ground.		
Classification		
Monument Types and Dates		Building Materials/Evidence
Anglican Church	Medieval to 18th century - 1066 AD to 1766 AD	Documentary Evidence
Tower	Medieval to 18th century - 1066 AD? to 1766 AD	
Chancel	Medieval to 18th century - 1066 AD? to 1766 AD	
Vestry	Medieval to 18th century - 1066 AD? to 1766 AD	
Transept	Medieval to 18th century - 1066 AD? to 1766 AD	
Aisle	Medieval to 18th century - 1066 AD? to 1766 AD	
Nave	Medieval to 18th century - 1066 AD? to 1766 AD	
Stair Turret	Medieval to 18th century - 1066 AD? to 1766 AD	
Reredos	Medieval to 18th century - 1066 AD? to 1766 AD?	
Stall	Medieval - 1066 AD to 1539 AD	
Screen	Medieval - 1066 AD to 1539 AD	
Window	Medieval - 1066 AD to 1539 AD	
Monument Status and Scores		
Associated Legal Designations - None recorded		
Other Statuses and Cross-References		
SHINE Candidate (No)		Active
Ratings and Scorings - None recorded		
Location		
National Grid Reference	TL 5209 5619	
Administrative Areas		
Civil Parish	Fulbourn, South Cambridgeshire, Cambridgeshire	
Address/Historic Names - None recorded		
Description		
1. The church of All Saints stood in the same churchyard as St Vigor. It stood to the south east of the present church. The tower fell on 25th May 1776. Nothing of this church remains above ground.		
2. Site of a former church, associated with the manor of Zouches. The church was set within the same churchyard as St Vigor's prior to the collapse of All Saints in 1766. Shortly before its collapse the church was described as being old and in disrepair, having a square tower and being partly thatched. It contained monuments to the Farmer family.		
3. The church of All Saints was allowed to fall down in 1766, after the parishioners had permission to reuse materials from it in St Vigor's. Medieval wall-paintings on boards were taken from the church and displayed in Trinity College Library. William Cole visited All Saints in 1747 and described it as 'consisting of a square tower, a spacious nave and chancel partly ribbed and partly thatched, 2 sides and isles leaded, and ye new vestry dilapidated.'		
4. The medieval wall paintings may have formed part of the rood screen of All Saints church. They hung in the library of Trinity College for many years, before being bought back to Fulbourn in 1923. They were hung on the west wall of the Chancel, one either side of the Altar, in St Vigor's church. They have now been incorporated in to the pulpit.		
5. All Saints church stood from the 12th century, and was probably the earlier church to be founded in Fulbourn. Rectors were recorded at the church from the 1190s, and vicars occasionally from the 1270s. The church was named by 1185, and		

stood 7ft apart from St Vigor's to the south east. In the 18th century All Saints consisted of a chancel, with north vestry, raised over a chancel chamber, north and south transepts, at least one with a western aisle, a spacious nave and aisles under one roof with a south porch, and three-stage west tower, butressed and parapetted, with a stair turret. In the 17th century the nave and most of the chancel were still thatched, although the aisles and transepts were tiled. The south transept had a five-light south window with elaborate Perpendicular tracery. Some glass bore the arms of Cardinal Archbishop Bourchier. In 1747 the chancel retained its medieval screen and stalls, and, besides rails and steps reinstated since 1665, contained a 'handsome' pedimented reredos. The church also contained a silver gilt cup and paten of 1632 given in 1633. In 1552 the church contained four bells, and five by 1747. Two of these cracked when the tower collapsed.

6. Fulbourn consisted two parishes during the Middle Ages, based on the two churches which shared the present churchyard of St Vigor's. The church of All Saints was allowed to fall down in 1766, after the parishioners had permission to re-use materials from it and the vicar was allowed to hold services in St Vigor's. Medieval wall-paintings on boards were taken from this church before its collapse and are now in Trinity College Library.

7. The Church is dedicated to St Vigor with All Saints. It consists of Chancel with a Sacristy on the north side, Clerestoried Nave, South Transept, South Porch and Embattled Tower with six bells.

Sources

- (1) Unpublished document: RCHME 1951. Unpublished notes from a site visit, All Saints with St Vigor, Fulbourn.
- (2) Unpublished report: Bray, S. and Way, T. 1992. Fulbourn Silo, 1992. Archaeological Evaluation & Historical Study of Medieval Fulbourn. CCC Archaeological Field Unit Report 066
- (3) Bibliographic reference: Taylor, A. 1998. Archaeology of Cambridgeshire, Vol.2: South East Cambridgeshire and the Fen Edge. , pp. 35-36
- (4) Unpublished document: Crane, D.G. 2002. A brief guide to St Vigor's church.
- (5) Bibliographic reference: 2002. The Victoria County History of Cambridgeshire and the Isle of Ely, Volume 10. , pp 150-157
- (6) Bibliographic reference: Taylor, A. 1998. Archaeology of Cambridgeshire, Vol.2: South East Cambridgeshire and the Fen Edge.
- (7) Bibliographic reference: Charles Lingard-Bell 2013. Antiquities of Cambridgeshire: Volume 2.

Associated Finds

Find Types and Dates	Object Material
FCB20571 BELL (16th century - 1501 AD? to 1600 AD?)	
FCB20572 BELL (18th century - 1701 AD? to 1800 AD?)	
FCB20573 CUP (17th century - 1632 AD)	SILVER
FCB20574 PATEN (17th century to Unknown - 1632 AD)	SILVER
FCB20575 PANEL (Medieval - 1066 AD to 1539 AD)	WOOD

Associated Events/Activities - None recorded

Associated Individuals/Organisations - None recorded

HER Number	Site Name	Record Type
MCB19921	Former railway station, Fulbourn	Building

Classification

Monument Types and Dates

Railway Station 19th century - 1801 AD to 1900 AD

Building Materials/Evidence

Extant Building

Monument Status and Scores

Associated Legal Designations - None recorded

Other Statuses and Cross-References

SHINE Candidate (No)

Active

Ratings and Scorings - None recorded

Location

National Grid Reference TL 5227 5679

Administrative Areas

Civil Parish Fulbourn, South Cambridgeshire, Cambridgeshire

District South Cambridgeshire

Address/Historic Names - None recorded

Description

1. Fulbourn railway station (for some time misspelled "Fulbourne" by British Rail) is a disused railway station located between Cambridge and Six Mile Bottom. It served the village of Fulbourn, until its closure in 1967. Although the station is closed, the line remains in use.

Sources

(1) Bibliographic reference: Butt, R. V. J. 1995. The Directory of Railway Stations. (1st ed.). Sparkford: Patrick Stephens Ltd, p.100

Finds - None recorded

Associated Events/Activities - None recorded

Associated Individuals/Organisations - None recorded

HER Number	Site Name	Record Type
MCB20357	Roman and Saxon ditches and pits, Cox's Drove, Fulbourn	Monument

Classification

Monument Types and Dates

Hollow	Saxon - 410 AD to 1065 AD	Excavated Feature
Ditch	Roman to Late Saxon - 43 AD to 1065 AD	Excavated Feature
Post Hole	Roman to Late Saxon - 43 AD to 1065 AD	Excavated Feature
Pit	Roman to Late Saxon - 43 AD to 1065 AD	Excavated Feature

Building Materials/Evidence

Monument Status and Scores

Associated Legal Designations - None recorded

Other Statuses and Cross-References

SHINE Candidate (No) Active

Ratings and Scorings - None recorded

Location

National Grid Reference TL 5171 5662

Administrative Areas

Civil Parish Fulbourn, South Cambridgeshire, Cambridgeshire

Address/Historic Names - None recorded

Description

1. Six trial trenches were excavated and remains were uncovered in every trench. There were a number of post holes, pits and boundary ditches, a possible round house in the form of an undated curvilinear ditch and a possible sunken feature building. The SFB feature was not fully uncovered in the trenches and had a square profile. A small assemblage of Roman and Saxon pottery was recovered from the features. A feature interpreted as a hollow contained almost half the sites finds assemblage, mostly of Saxon pottery sherds. Environmental samples identified charred plant remains.

Sources

(1) Unpublished report: Moan, P 2015. Roman and Saxon Remains at land off Cox's Drove, Fulbourn: Archaeological Evaluation Report. Oxford Archaeology East Report 1739

Associated Finds

Find Types and Dates

Object Material

FCB23379	SHERD (Small quantity) (Roman to Late Saxon - 43 AD to 1065 AD)	POTTERY
FCB23380	QUERN (6-10)	STONE
FCB23381	FLAKE (6-10) (Prehistoric - 500000 BC to 42 AD)	FLINT

Associated Events/Activities

ECB4348 Land off Cox's Drove, Fulbourn, 2015 (Event - Intervention. Ref: FUL COX 15)

Associated Individuals/Organisations - None recorded

HER Number	Site Name	Record Type
MCB20383	Finds from excavation, Fulbourn School	Monument

Classification

Monument Types and Dates

Findspot Unknown date

Building Materials/Evidence

Excavated Feature

Monument Status and Scores

Associated Legal Designations - None recorded

Other Statuses and Cross-References

SHINE Candidate (No)

Active

Ratings and Scorings - None recorded

Location

National Grid Reference TL 518 561

Administrative Areas

Civil Parish Fulbourn, South Cambridgeshire, Cambridgeshire

Address/Historic Names - None recorded

Description

1. Excavations carried out at Fulbourn school recovered quantities of pottery, glass, wall plaster and others materials. No details of features or dates are given. Records of at least three whole pots being recovered during the investigations along with various other finds. Location of the finds are unknown.

Sources

Unpublished document: J Pullinger 1987. Letter From J Pullinger.

Associated Finds

Find Types and Dates

FCB23401 SHERD (Medium quantity)

FCB23402 VESSEL (Small quantity)

Object Material

POTTERY

GLASS

Associated Events/Activities

ECB4452 Excavations at Fulbourn School 1987 (Event - Intervention)

Associated Individuals/Organisations - None recorded

HER Number	Site Name	Record Type
MCB20477	System of drainage ditches, on the land at Teversham Road, Fulbourn	Monument

Classification

Monument Types and Dates	Building Materials/Evidence
Ditch Post Medieval to Modern - 1540 AD to 2050 AD	Excavated Feature
Ditch Unknown date	Excavated Feature
Pit Unknown date	Excavated Feature
Post Hole Unknown date	Excavated Feature

Monument Status and Scores

Associated Legal Designations - None recorded

Other Statuses and Cross-References

SHINE Candidate (Possible) Active

Ratings and Scorings - None recorded

Location

National Grid Reference TL 5143 5663

Administrative Areas

Civil Parish Fulbourn, South Cambridgeshire, Cambridgeshire

Address/Historic Names - None recorded

Description

1 A 30, 30x50m trench archaeological trial trench evaluation held on the Land at Teversham Road, Fulbourn. The work took place between the 27th April and the 7th May 2015, prior to a proposed residential development in two fields between Teversham Road and Cox's Drove, all archaeological features found in Eastern field. Evidence of ploughing was seen in trench 23 as seen by the plough scars on the land.

A series of geological features were identified as pits and ditches across the site. Several land drains were also identified throughout. The majority of the archaeological features appear to be most medieval to modern drainage ditches. A large number of pits excavated were undated and the majority of the site produced no finds. There were 12 drainage ditches identified as being post medieval to modern and the majority of these ran from either north west to south east or north east to south west, this pattern of alignment corresponds with the alignments of the other drainage ditches in the site and the land drains 16 of which were identified, these show the system of rural management on the site. 9 ditches that contained no datable evidence were also identified, along with 8 geological features ranging from mainly ditches, ice cracks and wedges, but pits and shallow ditches also. A cluster of 10 pits was identified all of which are undated as were 2 post holes.

This comprising of a possible prehistoric pit, a cluster of undated pits and a series of drainage ditches, finds were small in number, fragments of pottery, a fragment of iron and a significant amount of animal bone was recovered from the site including an articulated pig burial, which showed no signs of either butchery or disease. A macrofossil analysis was

Sources

- (1) Unpublished report: Lees, M. 2015. Land at Teversham Road, Fulbourn: An Archaeological Trial Trench Evaluation. PreConstruct Archaeology Report R12108

Associated Finds

Find Types and Dates	Object Material
FCB23649 ANIMAL REMAINS (Large quantity)	BONE
FCB23650 SHERD (2) (Modern - 1901 AD to 2050 AD)	POTTERY
FCB23651 UNIDENTIFIED OBJECT (Fragment)	IRON

FCB23652 PIPE (ARCHITECTURAL) (1) (18th century to 19th century - CLAY
1701 AD to 1900 AD)
FCB23653 PIPE (ARCHITECTURAL)

Associated Events/Activities

ECB4441 Evaluation of land at Teversham Road, Fulbourn 2015 (Event - Intervention. Ref: CTRF15)

Associated Individuals/Organisations - None recorded

HER Number	Site Name	Record Type
MCB22384	Peartree Villa, Fulbourn	Building

Classification

Monument Types and Dates

House 19th century - 1801 AD to 1900 AD

Building Materials/Evidence

Documentary Evidence

Monument Status and Scores

Associated Legal Designations - None recorded

Other Statuses and Cross-References

SHINE Candidate (No)

Active

Ratings and Scorings - None recorded

Location

National Grid Reference TL 5171 5626

Administrative Areas

Civil Parish Fulbourn, South Cambridgeshire, Cambridgeshire

Address/Historic Names - None recorded

Description

1. Site of a house named Peartree Villa illustrated on the 1st edition Ordnance Survey map dated to 1885. It has since been demolished.

Sources

(1) Verbal communication: Donnelly-Symes, B. 2017. Observations made from 1st Edition Ordnance Survey map (1885).

Finds - None recorded

Associated Events/Activities - None recorded

Associated Individuals/Organisations - None recorded

HER Number	Site Name	Record Type
MCB22385	Vicarage House, Fulbourn	Monument

Classification

Monument Types and Dates

House	19th century - 1801 AD to 1900 AD
Vicarage	19th century - 1801 AD to 1900 AD

Building Materials/Evidence

Documentary Evidence
Documentary Evidence

Monument Status and Scores

Associated Legal Designations - None recorded

Other Statuses and Cross-References

SHINE Candidate (No)	Active
----------------------	--------

Ratings and Scorings - None recorded

Location

National Grid Reference TL 5167 5627

Administrative Areas

Civil Parish Fulbourn, South Cambridgeshire, Cambridgeshire

Address/Historic Names - None recorded

Description

1. Site of a vicarage house illustrated on the 1st edition Ordnance Survey map dated to 1885. The house appears to have since been demolished.

Sources

(1) Verbal communication: Donnelly-Symes, B. 2017. Observations made from 1st Edition Ordnance Survey map (1885).

Finds - None recorded

Associated Events/Activities - None recorded

Associated Individuals/Organisations - None recorded

HER Number	Site Name	Record Type
MCB22386	Particular Baptist Chapel, Fulbourn	Building
Classification		
Monument Types and Dates		Building Materials/Evidence
Particular Baptist Chapel	19th century - 1801 AD to 1900 AD	Documentary Evidence, Extant Building
Monument Status and Scores		
Associated Legal Designations - None recorded		
Other Statuses and Cross-References		
SHINE Candidate (No)		Active
Ratings and Scorings - None recorded		
Location		
National Grid Reference	TL 5146 5629	
Administrative Areas		
Civil Parish	Fulbourn, South Cambridgeshire, Cambridgeshire	
Address/Historic Names - None recorded		
Description		
1. Site of a Particular Baptist Chapel illustrated on the 1st edition Ordnance Survey map dated to 1885.		
2. The chapel was built after the land was acquired by the Particular Baptists in 1855. It remained in use until 1873, but was seldom open by 1885. The chapel was reopened in 1925 and remained in use until 1936. The chapel has since closed and is now a private residence.		
Sources		
(1) Verbal communication: Donnelly-Symes, B. 2017. Observations made from 1st Edition Ordnance Survey map (1885).		
(2) Bibliographic reference: Wareham, A.F & Wright, A.P.M 2002. The Victoria County of Cambridge and the Isle of Ely: Volume 10.		
Finds - None recorded		
Associated Events/Activities - None recorded		
Associated Individuals/Organisations - None recorded		

HER Number	Site Name	Record Type
MCB22387	Baptist Burial Ground, Fulbourn	Monument
Classification		
Monument Types and Dates		Building Materials/Evidence
Baptist Burial Ground 19th century - 1801 AD to 1900 AD		Documentary Evidence
Monument Status and Scores		
Associated Legal Designations - None recorded		
Other Statuses and Cross-References		
SHINE Candidate (No)		Active
Ratings and Scorings - None recorded		
Location		
National Grid Reference	TL 5144 5628	
Administrative Areas		
Civil Parish	Fulbourn, South Cambridgeshire, Cambridgeshire	
Address/Historic Names - None recorded		
Description		
1. Site of a Baptist Burial Ground illustrated on the 1st edition Ordnance Survey map dated to 1885. The burial ground is no longer in use.		
Sources		
(1) Verbal communication: Donnelly-Symes, B. 2017. Observations made from 1st Edition Ordnance Survey map (1885).		
Finds - None recorded		
Associated Events/Activities - None recorded		
Associated Individuals/Organisations - None recorded		

HER Number	Site Name	Record Type
MCB22388	Bird's Farm, Fulbourn	Monument
Classification		
Monument Types and Dates		Building Materials/Evidence
Farm	19th century - 1801 AD to 1900 AD	Documentary Evidence
Monument Status and Scores		
Associated Legal Designations - None recorded		
Other Statuses and Cross-References		
SHINE Candidate (No)		Active
Ratings and Scorings - None recorded		
Location		
National Grid Reference	TL 5131 5635	
Administrative Areas		
Civil Parish	Fulbourn, South Cambridgeshire, Cambridgeshire	
Address/Historic Names - None recorded		
Description		
1. Site of Bird's Farm illustrated on the 1st edition Ordnance Survey map dated to 1885. It appears that the farm is no longer extant.		
Sources		
(1)	Verbal communication: Donnelly-Symes, B. 2017. Observations made from 1st Edition Ordnance Survey map (1885).	
Finds - None recorded		
Associated Events/Activities - None recorded		
Associated Individuals/Organisations - None recorded		

HER Number	Site Name	Record Type
MCB22390	Cherry Orchard, Fulbourn	Monument
Classification		
Monument Types and Dates		Building Materials/Evidence
Orchard	19th century - 1801 AD to 1900 AD	Documentary Evidence
Monument Status and Scores		
Associated Legal Designations - None recorded		
Other Statuses and Cross-References		
SHINE Candidate (No)		Active
Ratings and Scorings - None recorded		
Location		
National Grid Reference	TL 5101 5624	
Administrative Areas		
Civil Parish	Fulbourn, South Cambridgeshire, Cambridgeshire	
Address/Historic Names - None recorded		
Description		
1. Site of a cherry orchard illustrated on the 1st edition Ordnance Survey map dated to 1885.		
Sources		
(1) Verbal communication: Donnelly-Symes, B. 2017. Observations made from 1st Edition Ordnance Survey map (1885).		
Finds - None recorded		
Associated Events/Activities - None recorded		
Associated Individuals/Organisations - None recorded		

HER Number	Site Name	Record Type
MCB22391	Brunswick Place, Fulbourn	Monument

Classification

Monument Types and Dates

House 19th century - 1801 AD to 1900 AD

Building Materials/Evidence

Documentary Evidence

Monument Status and Scores

Associated Legal Designations - None recorded

Other Statuses and Cross-References

SHINE Candidate (No)

Active

Ratings and Scorings - None recorded

Location

National Grid Reference TL 5105 5648

Administrative Areas

Civil Parish Fulbourn, South Cambridgeshire, Cambridgeshire

Address/Historic Names - None recorded

Description

1. Site of a house named Brunswick Place illustrated on the 1st edition Ordnance Survey map dated to 1885.

Sources

(1) Verbal communication: Donnelly-Symes, B. 2017. Observations made from 1st Edition Ordnance Survey map (1885).

Finds - None recorded

Associated Events/Activities - None recorded

Associated Individuals/Organisations - None recorded

HER Number	Site Name	Record Type
MCB22392	Rectory, Fulbourn	Monument
Classification		
Monument Types and Dates		Building Materials/Evidence
Vicarage	19th century - 1801 AD to 1900 AD	Documentary Evidence
Monument Status and Scores		
Associated Legal Designations - None recorded		
Other Statuses and Cross-References		
SHINE Candidate (No)		Active
Ratings and Scorings - None recorded		
Location		
National Grid Reference	TL 5203 5629	
Administrative Areas		
Civil Parish	Fulbourn, South Cambridgeshire, Cambridgeshire	
Address/Historic Names - None recorded		
Description		
1. Site of a rectory illustrated on the 1st edition Ordnance Survey map dated to 1885. It appears that it is no longer extant.		
Sources		
(1) Verbal communication: Donnelly-Symes, B. 2017. Observations made from 1st Edition Ordnance Survey map (1885).		
Finds - None recorded		
Associated Events/Activities - None recorded		
Associated Individuals/Organisations - None recorded		

HER Number	Site Name	Record Type
MCB22393	Montrose Cottage, Fulbourn	Monument

Classification

Monument Types and Dates

House 19th century - 1801 AD to 1900 AD

Building Materials/Evidence

Documentary Evidence

Monument Status and Scores

Associated Legal Designations - None recorded

Other Statuses and Cross-References

SHINE Candidate (No)

Active

Ratings and Scorings - None recorded

Location

National Grid Reference TL 5239 5662

Administrative Areas

Civil Parish Fulbourn, South Cambridgeshire, Cambridgeshire

Address/Historic Names - None recorded

Description

1. Site of a house named Montrose Cottage illustrated on the 1st edition Ordnance Survey map dated to 1885.

Sources

(1) Verbal communication: Donnelly-Symes, B. 2017. Observations made from 1st Edition Ordnance Survey map (1885).

Finds - None recorded

Associated Events/Activities - None recorded

Associated Individuals/Organisations - None recorded

HER Number	Site Name	Record Type
MCB22394	Nelson Nursery, Fulbourn	Monument
Classification		
Monument Types and Dates		Building Materials/Evidence
Nursery Garden	19th century - 1801 AD to 1900 AD	Documentary Evidence
Monument Status and Scores		
Associated Legal Designations - None recorded		
Other Statuses and Cross-References		
SHINE Candidate (No)		Active
Ratings and Scorings - None recorded		
Location		
National Grid Reference	TL 5237 5653	
Administrative Areas		
Civil Parish	Fulbourn, South Cambridgeshire, Cambridgeshire	
Address/Historic Names - None recorded		
Description		
1. Site of Nelson Nursery illustrated on the 1st edition Ordnance Survey map dated to 1885.		
Sources		
(1) Verbal communication: Donnelly-Symes, B. 2017. Observations made from 1st Edition Ordnance Survey map (1885).		
Finds - None recorded		
Associated Events/Activities - None recorded		
Associated Individuals/Organisations - None recorded		

HER Number	Site Name	Record Type
MCB22395	Railway Tavern, Fulbourn	Monument
Classification		
Monument Types and Dates		Building Materials/Evidence
Public House	19th century - 1801 AD to 1900 AD	Documentary Evidence
Monument Status and Scores		
Associated Legal Designations - None recorded		
Other Statuses and Cross-References		
SHINE Candidate (No)		Active
Ratings and Scorings - None recorded		
Location		
National Grid Reference	TL 5238 5674	
Administrative Areas		
Civil Parish	Fulbourn, South Cambridgeshire, Cambridgeshire	
Address/Historic Names - None recorded		
Description		
1. Site of a railway tavern illustrated on the 1st edition Ordnance Survey map dated to 1885. The building has since been demolished.		
Sources		
(1)	Verbal communication: Donnelly-Symes, B. 2017. Observations made from 1st Edition Ordnance Survey map (1885).	
Finds - None recorded		
Associated Events/Activities - None recorded		
Associated Individuals/Organisations - None recorded		

HER Number	Site Name	Record Type
MCB22396	Corn Mill, Fulbourn	Monument
Classification		
Monument Types and Dates		Building Materials/Evidence
Corn Mill	19th century - 1801 AD to 1900 AD	Documentary Evidence
Monument Status and Scores		
Associated Legal Designations - None recorded		
Other Statuses and Cross-References - None recorded		
Ratings and Scorings - None recorded		
Location		
National Grid Reference	TL 5241 5683	
Administrative Areas		
Civil Parish	Fulbourn, South Cambridgeshire, Cambridgeshire	
Address/Historic Names - None recorded		
Description		
1. Site of a corn mill on the 1st edition Ordnance Survey map dated to 1885.		
Sources		
(1) Verbal communication: Donnelly-Symes, B. 2017. Observations made from 1st Edition Ordnance Survey map (1885).		
Finds - None recorded		
Associated Events/Activities - None recorded		
Associated Individuals/Organisations - None recorded		

HER Number	Site Name	Record Type
MCB22405	Bronze Age barrow at Barleyfields, Fulbourn	Monument

Classification

Monument Types and Dates

Ring Ditch	Bronze Age - 2500 BC to 701 BC
Barrow	Bronze Age - 2500 BC to 701 BC

Building Materials/Evidence

Excavated Feature
Excavated Feature

Monument Status and Scores

Associated Legal Designations - None recorded

Other Statuses and Cross-References

SHINE Candidate (No)	Active
----------------------	--------

Ratings and Scorings - None recorded

Location

National Grid Reference TL 5206 5651

Administrative Areas

Civil Parish Fulbourn, South Cambridgeshire, Cambridgeshire

Address/Historic Names - None recorded

Description

1. An archaeological evaluation identified a ring ditch located in two trenches in the north eastern area of the site. The feature formed a barrow, with slump fills within the ditch indicating an internal mound. No inhumations or cremations were found associated with the trench, though they may survive outside of the evaluation trenches despite some truncation in the area. Late Bronze Age pottery, worked flint and animal bone were recovered from the top of the ditch, although a clear date for the monument is uncertain. A scatter of prehistoric flints were recovered including several Mesolithic to Early Neolithic blades and a small number of Middle Bronze Age and later flakes including two with retouch.

See MCB22406 for the Iron Age to Roman features and MCB22407 for the Saxon to Medieval activity at the site.

Sources

- (1) Unpublished report: Moan, P. 2016. Bronze Age to Roman ritual and settlement and early medieval industrial activity at Barleyfields, Fulbourn, Archaeological evaluation report. Oxford Archaeology East Report 1857

Associated Finds

Find Types and Dates

Find Types and Dates	Object Material
FCB24585 SHERD (3) (Late Bronze Age - 1000 BC to 701 BC)	POTTERY
FCB24586 ANIMAL REMAINS (Bronze Age - 2500 BC? to 701 BC?)	BONE
FCB24587 BLADE (6-10) (Early Mesolithic to Early Neolithic - 10000 BC to 3001 BC)	FLINT
FCB24588 FLAKE (6-10) (Early Neolithic to Late Bronze Age - 4000 BC to 701 BC)	FLINT
FCB24589 FLAKE (Small quantity) (Middle Bronze Age to Late Bronze Age - 1600 BC to 701 BC)	FLINT

Associated Events/Activities

ECB4571 Evaluation on land off Barleyfields, Fulbourn (Event - Intervention. Ref: FULBAR15)

Associated Individuals/Organisations - None recorded

HER Number	Site Name	Record Type
MCB22406	Late Iron Age enclosure and Romano-British cremations at Barleyfields, Fulbourn	Monument

Late Iron Age enclosure, Romano-British cremations, ditches, pits and a well and undated inhumations were identified during evaluation trenching.

Classification

Monument Types and Dates		Building Materials/Evidence
Enclosure	Late Iron Age to 5th century Roman - 100 BC to 409 AD	Excavated Feature
Trackway?	Early Iron Age - 800 BC to 401 BC	Conjectural Evidence
Pit	Early Iron Age - 800 BC to 401 BC	Excavated Feature
Cremation Burial	Roman - 43 AD to 409 AD	Excavated Feature
Cremation Cemetery	Roman - 43 AD to 409 AD	Excavated Feature
Pit	Roman - 43 AD to 409 AD	Excavated Feature
Ditch	Roman - 43 AD to 409 AD	Excavated Feature
Well	Roman - 43 AD? to 409 AD?	Excavated Feature
Enclosure	Roman - 43 AD to 409 AD	Excavated Feature
Inhumation	Unknown date	Excavated Feature

Monument Status and Scores

Associated Legal Designations - None recorded

Other Statuses and Cross-References

SHINE Candidate (No)

Active

Ratings and Scorings - None recorded

Location

National Grid Reference TL 5212 5645

Administrative Areas

Civil Parish Fulbourn, South Cambridgeshire, Cambridgeshire

Address/Historic Names - None recorded

Description

1. An archaeological evaluation revealed an enclosure with three rectilinear sides and an apsidal fourth situated around a Bronze Age barrow (see MCB22405). This enclosure appears to date from the Late Iron Age, although 2nd to 3rd Century AD Roman pottery was recovered from the tertiary fill of the western ditch suggesting the feature was still present at this date. The function of this enclosure is unclear although the excavators have suggested that it may have been used as a burial enclosure or made up part of a wider ritual landscape. However, further investigation would be needed to confirm any hypothesis as to its function.

Three cremation burials of Roman date were located to the south of the enclosure. The cremations were clearly of high status with two glass bottles being recorded. They appear to have been buried in wooden boxes, the fittings of which were recorded in one of the pits. A further cremation was identified to the east of the enclosure and may indicate the presence of a second cemetery site. Up to three undated inhumation burials were identified to the west of the enclosure. These burials could relate to further Roman funerary activity on the site, although without further investigation no date can be confirmed.

Numerous ditches of Roman date, relating to boundaries and enclosures were identified across the site. A possible well with Romano-British pottery recovered in its upper fill was identified to the south east of the site and a series 3rd to early 5th century pottery was recovered from shallow pits to the west of the enclosure.

Some Early Iron Age activity was also identified in the form of a series of pits located in the northern half of the eastern field. These features were located to the south of three north-west to south-east aligned ditches, which may have formed part of a trackway. Cropmarks suggest the trackway led towards the apsidal enclosure in the west side of the site.

The finds assemblage from the site for the Iron Age consisted of lithics and Early Iron Age to Late Iron Age pottery. The Roman pottery assemblage includes sherds of Samian ware, Mortaria, Nene Valley Ware, Oxford ware, shell tempered ware, Hadham ware and Horningsea reduced ware. Further finds of Roman date include a cosmetic nail cleaner, two bronze coins, fragments of lavastone querns and a possible fragment of tegula.

For Anglo-Saxon and Early Medieval features see MCB22407.

Sources

- (1) Unpublished report: Moan, P. 2016. Bronze Age to Roman ritual and settlement and early medieval industrial activity at Barleyfields, Fulbourn, Archaeological evaluation report. Oxford Archaeology East Report 1857

Associated Finds

Find Types and Dates

	Object Material
FCB24591 SHERD (Early Iron Age - 800 BC to 401 BC)	POTTERY
FCB24592 SHERD (Late Iron Age - 100 BC to 42 AD)	POTTERY
FCB24593 SHERD (Roman - 43 AD to 409 AD)	POTTERY
FCB24594 TEGULA? (Roman - 43 AD to 409 AD)	CERAMIC
FCB24595 BOTTLE (2) (Roman - 43 AD to 409 AD)	GLASS
FCB24596 NAIL CLEANER (1) (Roman - 43 AD to 409 AD)	COPPER ALLOY
FCB24597 COIN (2) (Roman - 43 AD to 409 AD)	COPPER ALLOY
FCB24598 WEIGHT (Roman - 43 AD? to 409 AD?)	LEAD
FCB24599 NAIL (Roman - 43 AD to 409 AD)	IRON
FCB24600 UNIDENTIFIED OBJECT (Roman - 43 AD to 409 AD)	BONE
FCB24612 CREMATION (Roman - 43 AD to 409 AD)	BONE
FCB24613 HUMAN REMAINS	BONE
FCB24614 ANIMAL REMAINS (Early Iron Age to 5th century Roman - 800 BC to 409 AD)	BONE

Associated Events/Activities

ECB4571 Evaluation on land off Barleyfields, Fulbourn (Event - Intervention. Ref: FULBAR15)

Associated Individuals/Organisations - None recorded

HER Number	Site Name	Record Type
MCB22407	Medieval and possible Anglo-Saxon features at Barleyfields, Fulbourn	Monument

Classification

Monument Types and Dates	Building Materials/Evidence
Pit	11th century to 13th century - 1001 AD to 1300 AD Excavated Feature
Gully	11th century to 13th century - 1001 AD to 1300 AD Excavated Feature
Trackway?	11th century to 13th century - 1001 AD to 1300 AD Excavated Feature
Grubenhäuser?	Late Saxon - 851 AD to 1065 AD Excavated Feature
Cess Pit?	11th century to 13th century - 1001 AD to 1300 AD Excavated Feature
Inhumation	Unknown date Excavated Feature

Monument Status and Scores

Associated Legal Designations - None recorded

Other Statuses and Cross-References

SHINE Candidate (No) Active

Ratings and Scorings - None recorded

Location

National Grid Reference TL 5205 5641

Administrative Areas

Civil Parish Fulbourn, South Cambridgeshire, Cambridgeshire

Address/Historic Names - None recorded

Description

1. An archaeological evaluation revealed a relatively dense area of early medieval activity to the south of the site. This comprised of a series of pits and may indicate possible backyard and industrial activity for the properties that front onto the High Street to the south. This activity is bounded by a small gully that ran on a west-northwest to east-southeast alignment across three of the evaluation trenches to the north of these pits.

The only features of medieval date that were not situated to the south of the site were a small pit containing a small amount of pottery and charred grain to the north west and large pit on the site of the Bronze Age barrow (see MCB22405).

Some Late Anglo-Saxon pottery found to the south of the site suggests there is activity of this date within the vicinity. A sub-rectangular feature was interpreted as a possible sunken feature building. However, environmental samples from this feature revealed mineralised cereal grains and insect remains and it is possible the feature was used as a cess pit.

A series of undated burials were also identified on the site and while they may date to the Roman period, a later date cannot be ruled out without further investigation (see MCB22406 for the Roman cremations).

The ceramic assemblage for the Late Saxon to early medieval period consists of sherds of St Neots ware, Thetford ware, Essex Micaceous Sandy ware, Fenland Medieval Calcareous Buff ware and a possible fragment from a medieval Potterspurty jug. Non-ceramic finds from the site include a buckle frame, a copper alloy ring, a Nuremberg Rose and Orb jetton, a bone pin and worked bone.

Sources

- (1) Unpublished report: Moan, P. 2016. Bronze Age to Roman ritual and settlement and early medieval industrial activity at Barleyfields, Fulbourn, Archaeological evaluation report. Oxford Archaeology East Report 1857

Associated Finds

Find Types and Dates	Object Material
FCB24601 SHERD (Small quantity) (Late Saxon to 13th century - 851 AD to 1300 AD)	POTTERY
FCB24602 SHERD (1) (13th century to 15th century - 1201 AD to 1500 AD)	POTTERY
FCB24603 BUCKLE (1) (14th century - 1301 AD to 1400 AD)	COPPER ALLOY
FCB24604 PURSE (1) (13th century to 15th century - 1201 AD to 1500 AD)	COPPER ALLOY
FCB24605 RING (1) (15th century - 1401 AD to 1500 AD)	COPPER ALLOY
FCB24606 JETTON (1) (16th century to 17th century - 1501 AD to 1700 AD)	COPPER ALLOY
FCB24607 VESSEL (1) (14th century to 17th century - 1301 AD to 1700 AD)	COPPER ALLOY
FCB24608 PIN (1) (Medieval - 1066 AD to 1539 AD)	BONE
FCB24609 UNIDENTIFIED OBJECT (1) (Late Saxon to 14th century - 851 AD to 1400 AD)	BONE
FCB24610 FLOOR TILE? (1) (Post Medieval - 1540 AD to 1900 AD)	CERAMIC
FCB24611 HUMAN REMAINS	BONE
FCB24615 ANIMAL REMAINS (Medieval - 1066 AD to 1539 AD)	BONE

Associated Events/Activities

ECB4571 Evaluation on land off Barleyfields, Fulbourn (Event - Intervention. Ref: FULBAR15)

Associated Individuals/Organisations - None recorded

Cambridgeshire County Council Designation List Report

01/02/2017



DesigUID	Name	Type	Grade	NHLE ID	NGR	Assigned	Revoked
DCB4701	Ludlows	Listed Building	II	1127878	TL 52069 56030	07/02/1980	
Description	<p>TL 5256 FULBOURN LUDLOW LANE (North Side) 11/27 No 2(Ludlows) 7.2.80 II House early C15 with stack and floor inserted into open hall C17, and enlarged at same time by addition of a bay to the solar wing. In late C19 the house was extensively remodelled when a double fronted block was added to the front, almost completely incorporating the original house. The medieval part of the house has recently (1984) been restored. The late C19 part is white brick with low pitch, hipped roof of slate. Two storeys and double fronted with three window range and bay windows at ground floor. The medieval part of the house is timber framed, rendered and cased in brick with steeply pitched roofs of slate with ridge stack. Original hall and solar crosswing plan with possibly another bay or crosswing, now demolished, at low end of the hall. Hall now of two storeys with C19 or C20 fenestration. The solar crosswing is now substantially incorporated into the late C19 block. The openings are also C19-C20 but in the angle between the hall and solar there is a fine original doorway with hollow moulded four centred arch in a square head. Interior: The hall is of two bays and is intact except for the removal of two or three pairs of rafters when the stack was inserted and the mutilation of some timbers. The stack was inserted into the cross-passage and part of the four centred head of one of the opposing doorways survives. The framing is of substantial scantling with close centres except for the gable end wall which has timber of poorer quality and suggests a C17 date. There is fine hollow moulding to four centred arch bracing to the cambered tie beam of the display truss. The roof is of crown post construction with four way bracing. The crown post is square with stop chamfered corners and unmoulded head. The roof is generally sooted. In the rear wall is an original six light window with diamond mullions and in the front wall a late C16 window with ovolo mullions probably replacing one already on the site. A staircase in a stair turret, much rebuilt, leads from the dais or high end of the hall to the great chamber and bed chamber above the parlour in the solar crosswing. The great chamber is in two bays also with a crown post roof but unmoulded, with four way bracing. There are wide, curved arch braces to the cambered tie beam. The parlour ceiling has ogee mouldings to the main beards with the mouldings converging at the square of the timber to form the stop. The ogee mouldings form a cornice to the room. The joists are unmoulded and laid flat and of substantial scantling. In the C17 the solar was extended by a further bay at the rear. This is also timber framed. The first floor room which was possibly a further bed chamber has diamond mullions to a window in the gable end. R.C.H.M: Measured drawings and record card Listing NGR: TL5206956030</p>						
DCB5765	The Maltings Buildings Immediately South of Malsters Cottage	Listed Building	II	1127879	TL 52017 56015	07/02/1980	
Description	<p>TL 5256 FULBOURN LUDLOW LANE (North Side) 11/29 The Maltings buildings 7.2.80 immediately south of Malsters Cottage GV II Maltings. C17 and later. Timber framed plaster rendered with steeply pitched corrugated iron roof at two levels. Long single range. Most of one storey and attic except for centre part above maltings pit which is two storeys. Interior: The maltings pit is in the centre part. There are arch braces to the tie beams. Listing NGR: TL5201756015</p>						
DCB4702		Listed Building	II	1127880	TL 52122 56162	29/08/1984	
Description	<p>TL 5256 FULBOURN MANOR WALK (North East Side) 11/30 No. 1 GV II House, c1840. Brick, painted and fieldstone to gable ends with slate roof and end stacks. Two storeys. Double fronted with symmetrical elevation of three recessed hung sashes of twelve panes each. Doorway in round headed arch. Included for group value. Listing NGR: TL5212256162</p>						
DCB5766	Statue of William of Orange	Listed Building	II	1127881	TL 52097 56163	31/08/1962	
Description	<p>TL 5256 FULBOURN MANOR WALK (North East Side)</p>						

DesigUID	Name	Type	Grade	NHLE ID	NGR	Assigned	Revoked
	Statue of William of Orange 11/32 (formerly listed as Statue 31.8.62 in NW forecourt of Fulbourn Manor House) II Statue of William of Orange, as Roman Emperor. C18. Limestone. Life size. On plinth inscribed on S.E. and W. sides, with quotation from D. Hume's History of Great Britain. Said to have been put up by William Graves of Garthside, Lancs (d.1788). Burke's and Savills: Guide to Country Houses vol. III (p.15) Listing NGR: TL5209756163						
DCB4703	Fulbourn Manor House including the Ha Ha in the Garden	Listed Building	II	1127882	TL 52109 56148	29/08/1984	
Description	<p>TL 5256 FULBOURN MANOR WALK (North East Side) 11/34 Fulbourn Manor House including the ha-ha in the garden II GV Mansion house, largely rebuilt c1910 by Dudley Newman, but incorporating part of the original early C17 house on the site. Brick rendered, with Ketton limestone. Varied roofs, gabled, mansard and hipped, slated and leaded, with red brick stacks having short octagonal linked shafts. Mostly two and two and a half storeys, built in a single range with service end to the east. The early C17 part lies towards the south west end and is of two storeys with a modillion eaves cornice. Central two storey porch with hipped roof of c1910 to the original cross-passage. Flanking the porch are four c1910 hung sashes, shuttered, with twelve panes each. The doorway to the garden has a rusticated surround. Including a ha-ha in the garden. Interior: There is much re-used early C17 run-through panelling incorporated in the new. Dudley Newman built the house for his cousins, the Townley family, who have been owners of Fulbourn Manor since C18. R.C.H.M: record card Burke's and Savills: Guide to Country Houses (p.15) Listing NGR: TL5210956148</p>						
DCB4704	Coach House and Stables at Fulbourn Manor House	Listed Building	II	1127883	TL 52122 56192	29/08/1984	
Description	<p>TL 5256 FULBOURN MANOR WALK (North East Side) 11/35 Coach house and Stables at Fulbourn Manor House II GV Coach-house and stables now studio and garage, late C17 or early C18 with adjoining cottage of similar date. Some 1910 alterations and repairs. Coach-house of red brick with steeply pitched tiled roof. Two storeys with band of three courses between. One dormer. One original carriageway opening and C19 stable doorway and two carriageway openings of c1910. Adjoining is a timber framed cottage, cased in red brick at ground floor. Plain tiled roof with original stack, rebuilt upper courses. Two storeys. Two hipped dormers. Segmental arches to two windows and two doorways. Boarded doors. Windows in original openings. Included for group value. Listing NGR: TL5212256192</p>						
DCB4705		Listed Building	II	1127884	TL 51584 56398	29/08/1984	
Description	<p>TL 5156 FULBOURN PIERCE LANE (North Side) 10/214 No.48 II House. Mostly early C19 but possibly of earlier origins. Mingled red and yellow brick with tiled roof and saw tooth eaves cornice. End stacks. Two parallel linked ranges. Two storeys. Three mid C20 windows probably in original openings. Central doorway in mid C20 gabled porch. Listing NGR: TL5158456398</p>						
DCB4706	Croft House	Listed Building	II	1127885	TL 51518 56351	29/08/1984	
Description	<p>TL 5156 FULBOURN PIERCE LANE (South Side) 10/40 No.35 (Croft House) II Cottage, mid-late C17 with small C20 extension to right hand. Timber framed, plaster rendered, with infill partly of clay bat to one gable end. Thatched roof of combed wheatreed and grey gault brick ridge stack with three shafts set diagonally. Original plan of single range of three rooms and a narrower lobby entry and chimney bay. Later a kitchen was added at the rear, but this has since been demolished. Two storeys. Three windows at first floor including one small closet opening and one to hall bay both in original openings. Three windows at ground floor replacing C18-C19 horizontal sliding sashes. C20 gabled porch. Interior: Abutting inglenook hearths to hall and parlour have been sealed. The chamber over the parlour had a hearth. The framing has wide centres between the studs and straight downward bracing. Single doorway between hall and service bay with partition wall. Stop chamfered main beam to parlour. R.C.H.M: record card Listing NGR: TL5151856351</p>						

DesigUID	Name	Type	Grade	NHLE ID	NGR	Assigned	Revoked
DCB6417	Hall Farmhouse	Listed Building	II	1127886	TL 52022 56126	29/08/1984	
Description	TL 5256 FULBOURN SCHOOL LANE (East Side) 11/44 No 3 (Hall Farmhouse) II House, c1700 with C19 and C20 alterations. Timber framed, rendered and cased in gault brick, with some clunch in rear walls. Steeply pitched tiled roofs with end stacks and one ridge stack at junction of main range and service wing. L-plan. Two storeys. Three recessed hung sashes, C19, of sixteen panes. Two C20 bay windows flank central doorway. Interior: There is some early C17 panelling reset as doors. Listing NGR: TL5202256126						
DCB4707	The Orchards	Listed Building	II	1127887	TL 52342 56517	29/08/1984	
Description	In the entry for: FULBOURN STATION ROAD TL 5256 (west side) 11/46 No 51 II The address shall be amended to read: STATION ROAD (west side) No 53 (The Orchards) TL 5256 FULBOURN STATION ROAD (West Side) No 51 11/46 II Cottage, late C17 origin with C19 and C20 alterations and restorations. Rendered timber frame with steeply pitched pantiled roof, bargeboarded gable ends and ridge stack. Of typical three bay plan. One storey and attic. One dormer. C20 fenestration and doorway to centre bay. Listing NGR: TL5234256517						
DCB5767		Listed Building	II	1127888	TL 52369 56623	11/12/1981	
Description	TL 5256 FULBOURN STATION ROAD (West Side) No. 77 11/47 11.12.81 II Cottage, late C17, extended to right hand c1980. Timber framed, rendered with thatched, half-hipped roof of reed and original red brick stack to left hand gable end. Original three bay plan now two, following demolition of left hand bay in C19. One gabled dormer. Doorway to centre bay. Three windows, all C20. Interior: Two bays survive from the original cottage, one with an inglenook hearth. The hearth lintel and the main beam have similar stop chamfers to those of St. Martins Cottage, 36, Apthorpe Street, Fulbourn, dated 1661 (q.v.) Listing NGR: TL5236956623						
DCB5768		Listed Building	II	1127889	TL 52476 55674	29/08/1984	
Description	TL 5255 FULBOURN STONEBRIDGE LANE (South West Side) 12/49 No. 4 GV II Cottage, probably late C18 enlarged by addition of wing at rear C20. Timber framed, rendered with steeply pitched thatched roof and small ridge stack of grey gault brick. Lobby entry plan, flanked by two rooms. Two windows on either side of doorway. Listing NGR: TL5247655674						
DCB4708		Listed Building	II	1127890	TL 52483 55629	29/08/1984	
Description	TL 5255 FULBOURN STONEBRIDGE LANE (South West Side) 12/51 No. 8 GV II Cottage, early C18 and late C18. Timber framed, rendered with thatched roof of reed and long straw. Plan of two trays, one bay originally forming the parlour to No.6 and the other bay of later C18 and forming part of No.10. One storey and attic. C20 windows and door. Interior: All the original details and framing have been boxed or sealed. Listing NGR: TL5248355629						
DCB5769		Listed Building	II	1127891	TL 52532 55621	29/08/1984	

DesigUID	Name	Type	Grade	NHLE ID	NGR	Assigned	Revoked
Description	TL 5255 FULBOURN STONEBRIDGE LANE (South West Side) Nos. 12,14 12/53 II GV Row of two cottages, probably C18 with C20 addition to left hand. Timber framed, rendered with thatched roof of long straw and late C18 or early C19 grey gault brick ridge stack and a similar stack to right hand gable end. One storey and attic. Two dormers. Two C20 porches at ground floor, one to No.14 has C14 two centred and hollow chamfered outer arch reset. Six windows, irregularly disposed and mostly C20. Interior: No.14 retains its original plan with the partition wall between the two service rooms in the end bay. The entry is to a passage with the newel staircase. There are a number of inserted details including early C17 panelling round the hearth and shaped newel post finials incorporated in a staircase. Listing NGR: TL5253255621						
DCB6421		Listed Building	II	1127905	TL 51910 56314	29/08/1984	
Description	TL 5156 FULBOURN APTHORPE STREET (West Side) 10/1 No. 5 II Cottage (formerly the Harrow P H) mid-late C17 with later additions at rear. Timber frame, rendered. Steeply pitched roof of cedar wood shingles, originally thatched, with original red brick ridge stack. Plan of two bays flanking lobby entry. Two storeys with left hand room cellared and jettied right hand gable end. Four windows, all C20, at first floor but including a small closet window with fragment of ovolo mullion. Doorway opposite the stack R.C.H.M: record card Listing NGR: TL5191056314						
DCB4717	St Martins Cottage	Listed Building	II	1127906	TL 51960 56513	29/08/1984	
Description	TL 5156 FULBOURN APTHORPE STREET (North East Side) 10/3 No.36 (St. Martins Cottage) GV II Cottage dated 1661 over porch with C18 and C20 extensions at the rear. Timber framed, plaster rendered with thatched roof of long straw and original red brick ridge stack of grouped shafts. Original lobby entry and three bay plan with porch. One storey and attics. Two gable dormers. Three windows, on either side of the 1661 two storey gabled and thatched porch. Small fixed light window to gable end of porch probably replacing an original casement. At the rear is a small service wing, C18, probably also timber framed and rendered with a chamfered main beam. Interior: Timber framing exposed with straight bracing. Stop chamfered main beams and hearth lintels. The inglenook hearth has a spice cupboard with original door with butterfly hinges and a bread oven with patent iron door of C19. Two upper rooms have original hearths, one with stop chamfered lintel. There are two raised tie beam trusses to the centre bays. R.C.H.M: record card V.A.G: Journal 1970-71 p.15 Listing NGR: TL5196056513						
DCB4718	College Farmhouse	Listed Building	II	1127907	TL 52101 55660	29/08/1984	
Description	TL 5255 FULBOURN BALSAM ROAD (West Side) 12/5 No.2 (College Farmhouse) II House, early C15 open hall with c1600 crosswing. Enlarged again in C17 by one bay to left hand, and refenestrated in early C19. Timber framed, plaster and roughcast rendered with plain tiled, steeply pitched roofs and red and yellow gault brick ridge stack. Side stack to crosswing. Original plan of C15 open hall probably with floored end bay, converted to hall and crosswing plan with lobby-entry c1600. At the same time the hall was floored and stack inserted. Hall of one storey and attic. Two dormers, one with hung sash with sixteen panes. One early C19 hung sash with sixteen panes and panelled shutters. Door is half-glazed. Crosswing two storeys with first floor jettied. Jetty beam boxed. One hung sash of sixteen panes to each storey, with later louvred shutters. Interior: The house is a good intact example of an open-hall converted to a lobby entry house with floor and stack inserted and crosswing added. The hall is of two bays with arch bracing to the tie beams. Little of the rest of the wall framing is visible. The roof is of crown-post construction and only two or three of the rafters were removed when the stack was inserted. The display truss has a tall octagonal crown-post with square splayed capital, octagonal astragal and torus and splayed square base. The roof is smoke blackened. The C16 crosswing is in two bays with clasped side purlin roof. The collar purlin of the crown-post roof extended beyond the end of the open hall and was cut when the crosswing was built. The ceiling of the ground floor room in the crosswing has un moulded joists of substantial scantling and laid flat. R.C.H.M: record card Listing NGR: TL5210155660						
DCB4719		Listed Building	II	1127908	TL 52143 55591	29/08/1984	
Description	TL 5255 FULBOURN BALSAM ROAD (West Side) 12/7 No. 10						

DesigUID	Name	Type	Grade	NHLE ID	NGR	Assigned	Revoked
	GV II House, c1840. Gault brick front wall and fieldstones to side walls. Slate roof of low pitch and end stacks. Two parallel ranges forming a double pile. Double fronted, symmetrical elevation of two hung sashes of sixteen panes each. Segmental arches to two similar windows at ground floor on either side of doorway with flat hood and half-glazed door. Listing NGR: TL5214355591						
DCB5771	Old Shardelowes	Listed Building	II	1127909	TL 52172 55503	31/08/1962	
Description	TL 5255 FULBOURN BALSAM ROAD (West Side) 12/8 No.18 (Old Shardelowes) 31.8.62 II House, C15 and late C16 or early C17. C17 kitchen wing added at rear. Timber framed plaster rendered with steeply pitched plain tiled roofs with ridge stack of C17 narrow gault brick at junction of two ranges. Plan of hall and crosswing. Hall range of two storeys with two small pane casements at first floor. Doorway in original location leading to cross-passage. Crosswing has two C20 casements. Interior: The hall was originally open to the roof, but a floor and stack were inserted probably c1600. However a pair of sooted rafters survive from the earlier roof, close to the stack. The present hall roof is of substantial side purlin construction. The mortices for a wall between the hall and service room forming part of the cross-passage are visible in one beam. The joists to the service bay are unmoulded and laid flat. The inglenook hearth in the hall has probably been restored. The parlour crosswing was added or rebuilt late in C16. The roof has straight wind bracing to the clasped side purlins and a closed truss between the two bays. The kitchen wing probably added in C17 has a red brick inglenook hearth with spice and salt cupboard openings. R.C.H.M: record card Listing NGR: TL5217255503						
DCB4720	Windmill	Listed Building	II	1127910	TL 51051 55926	31/08/1962	
Description	TL 55 NW FULBOURN CAMBRIDGE ROAD (South Side) 2/9 Windmill (formerly listed as 31.8.62 Windmill on Mill Hill) II Smock windmill built 1808 by Thomas Hunt of Soham. Timber framed with horizontal weatherboarding on a first stage of brick, tarred. Octagonal plan and of three stages with a revolving conical cap and fantail. Two of the four sails are intact. Interior: The mill retains much of the original machinery. Unlike most mills in Cambridgeshire the three runner stones are overdriven with the great spur wheel being on the bin floor. T.H. Simms: Fulbourn Windmill Listing NGR: TL5105155926						
DCB6422		Listed Building	II	1127911	TL 52225 56226	29/08/1984	
Description	TL 5256 FULBOURN CHURCH LANE (South Side) No. 4 11/10 II GV Cottage, C18, plastered timber frame with half-hipped thatched roof of long straw and small grey brick ridge stack. Plan of lobby entry and gable end to road. One storey and attic. One dormer gabled. Three windows. Doorway opposite the stack. Listing NGR: TL5222556226						
DCB6423		Listed Building	II	1127912	TL 52112 56287	23/07/1982	
Description	TL 5256 FULBOURN CHURCH LANE (North Side) No. 15 11/11 (formerly listed as Queens 23.7.82 College Farmhouse) II GV House, C14 and C15, extended and altered in C19. Timber framed, plaster rendered with gault brick casing to part and steeply pitched tiled roofs with side stacks. Plan of main range in three bays with rear range, forming an L-plan for the original house. Two storeys and two storeys and attic. The range to Church Lane is partly obscured by a lean-to conservatory and all the fenestration is of mid-late C19 recessed hung sashes. The rear range has a horizontal sliding sash at first floor and a tripartite hung sash at ground floor. The principal entry is to the centre bay of the range to Church Lane. Interior: Main range in three bays with the centre bay partly open to the roof following the collapse of part of the ceiling to the ground floor room. The C19 staircase forms a gallery at first floor. The roof is visible and is of late C15 crown-post construction. Unmoulded with two way bracing. Very little of the framing was visible in the rest of the house. However, the rear range has a fine crown-post roof. Although the tie beam has been removed and the base of the post cut down, the rest of the crown post with collar purlin and four-way bracing is intact. The collar purlin, braces and corners of the post, which is square in section, have hollow mouldings, as does the wall plate and middle rail which carries the floor. The hollow mouldings are smaller but similar to those of Rectory Farm, Great Shelford (q.v.) dated c1330-50. R.C.H.M: record card						

DesigUID	Name	Type	Grade	NHLE ID	NGR	Assigned	Revoked
Listing NGR: TL5211256287							
DCB4721		Listed Building	II	1127913	TL 52196 56283	29/08/1984	
Description	TL 5256 FULBOURN CHURCH LANE (North Side) 11/13 Nos. 23,25,27,29, 31,33,35,37 II GV Almshouses, dated 1864 on panel to gable end of porch. White brick with asbestos tile roof and eight ridge stalks. Single range of eight almshouses. Single storey. Pointed and chamfered arch recesses to windows of two and three trefoil lights with original glazing bars. Four gabled porches with pointed outer arches. Boarded doors. Listing NGR: TL5219656283						
DCB6083	Normans Corner	Listed Building	II	1127914	TL 52247 56268	29/08/1984	
Description	TL 5256 FULBOURN CHURCH LANE (North Side) No.41 (Normans Corner) 11/14 II Cottage, C18 with C20 alterations and addition at rear. Timber framed, rendered, on brick sill with red pantile roof and grey brick ridge stack. Lobby entry plan. Two storeys. Three casements, including two C19, at first floor. Entry to gabled porch opposite the stack Listing NGR: TL5224756268						
DCB6424	Number 1 and Outbuilding at rear	Listed Building	II	1127915	TL 52002 56203	29/08/1984	
Description	TL 5256 FULBOURN HIGH STREET (West Side) 11/17 No.1 and outbuilding at rear GV II House, c1820-30. Brick, painted with end walls of flint and pebblestone and hipped, slate roof and end and ridge stacks. Double pile plan and double fronted. Two storeys. Three recessed hung sashes of twelve panes each. Double recessed round headed arch to doorway with raised key block. Fanlight with intersecting glazing bars and panelled door. At the rear is an outbuilding, contemporary with the house, with a thatched roof. Listing NGR: TL5200256203						
DCB4722		Listed Building	II	1127916	TL 52012 56240	31/08/1962	
Description	TL 5256 FULBOURN HIGH STREET (East Side) 11/19 Nos. 6,8 31.8.62 II GV House, C15 and C17. Timber framed, rendered and part weatherboarded with plain tiled roofs. c1840 ridge stack and early-mid C17 projecting narrow gault brick side stack to crosswing with offsets and three linked shafts set diagonally. Hall and crosswing plan. Hall of one storey and attic. Two dormers. One hung sash and one C20 shop front. Doorway possibly to cross-passage between hall and crosswing. Crosswing jettied at first floor. Two storeys. One window to each storey, including an early C19 tripartite hung sash at ground floor. Interior believed to have been an open hall, C15. R.C.H.M: record card Listing NGR: TL5201256240						
DCB6425	Three Ways	Listed Building	II	1127917	TL 52100 55759	29/08/1984	
Description	FULBOURN HOME END TL 5255 (West Side) 12/22 No.14 (Three Ways) II GV Row of cottages, c1800, now one dwelling house. Timber framed, rendered with tiled mansard roof and gault c1600 ridge stack with smaller end stacks also c1800. Single range lobby entry plan. One storey and attics. Four dormers. Five windows at ground floor including two horizontal sliding sashes with small panes and a hung sash of sixteen panes, all C19. Flush frames and open boxing. Doorway opposite the stack Listing NGR: TL5210055759						

DesigUID	Name	Type	Grade	NHLE ID	NGR	Assigned	Revoked
DCB5037	Rose Cottage	Listed Building	II	1163600	TL 51654 56530	16/03/1982	
Description	TL 5156 FULBOURN COW LANE (North Side) 10/15 No.34 (Rose Cottage) 16.3.82 II Cottage, C17 timber framed, plaster rendered with steeply pitched roof, corrugated iron, originally thatched with ridge stack of gault brick. Three bay plan with entry to centre bay. Two storeys. Two small horizontal sliding sashes with small panes and heads flush with eaves. Boarded door. Interior not seen, but said to have framing of substantial scantling. Listing NGR: TL5165456530						
DCB6821	Six Bells Public House	Listed Building	II	1163608	TL 51991 56228	31/08/1962	
Description	TL 5156 FULBOURN HIGH STREET (West Side) 10/18 No.9 (Six Bells PH) 31.8.62 (formerly listed as Six Bells Inn) GV II Inn, C16 altered C19 and substantially restored and extended c1963 following a fire. Timber framed rendered with C20 brick gable ends and thatched roof of reed. End stacks, rebuilt. Plan of single range of four bays. Two storeys with the first floor jettied and the jetty above the carriageway and coach entry at a higher level. Original jetty brackets. The carriageway was sealed in the C19. Four casements at first floor, one small C19 window now blocked. One doorway at ground floor dates from the time that the carriageway entry was sealed but the other is probably one of the doorways in the original cross-passage. There are two canted bays, C19, underbuilt to the jettied end bays. Interior: little of the original framing is visible, and some timbers have been inserted. Adjoining to the left is a single storey building, brick and tiled, originally a kitchen. R.C.H.M.: record card Listing NGR: TL5199156228						
DCB6822		Listed Building	II	1163643	TL 51099 56357	29/08/1984	
Description	TL 5156 FULBOURN HINTON ROAD (South Side) 10/20 No.29 GV II Cottage, c1840. Plaster rendered timber frame on sill with low pitch pantiled roof and grey gault brick projecting end stack. Two room plan with lean-to, possibly later, at the rear. Two storeys. Two small flush frame horizontal sliding sashes at first floor and two larger and later hung sashes of four panes each at ground floor on either side of doorway with boarded door. Listing NGR: TL5109956357						
DCB5046		Listed Building	II	1163653	TL 52121 55806	29/08/1984	
Description	TL 5255 FULBOURN HOME END (West Side) 12/206 No.8 II Cottage, mid C18. Restored c.1980. Timber framed, rendered with steeply pitched pantiled roof and original grey gault brick ridge stack. Two bay, lobby entry plan. Two storeys. Two c.1980 windows to each storey and original doorway blocked. Entries in wings at sides. Listing NGR: TL5212155806						
DCB5851		Listed Building	II	1163664	TL 52131 55752	29/08/1984	
Description	FULBOURN HOME END TL 5255 (East Side) No. 15 12/23 II GV Cottage, C17 origins with C20 restorations and extension at rear. Timber framed, plaster rendered with right hand gable end wall rebuilt in brick when chimney stack inserted probably early in C18. Thatched roof of combed wheatreed with side stack to rear of centre bay. Plan of three bays with cross-passage at end of hall. Two storeys with cellar to bay to left hand. The fenestration of three windows at first floor and three at ground floor is all C20. Original doorway to cross-passage is now sealed. The present doorway is to the side. Interior: Has restored inglenook hearth and inserted C19 ceilings in bedrooms. Listing NGR: TL5213155752						
DCB5854	Barretts Yard and Yew Lodge	Listed Building	II	1163797	TL 51932 56264	29/12/1982	
Description	TL 5156 FULBOURN PIERCE LANE (South East Side)						

DesigUID	Name	Type	Grade	NHLE ID	NGR	Assigned	Revoked
	Yew Lodge 10/37 (formerly listed as No 1 29.12.82 Yew Lodge) and Nos 1 and 3 Barretts GV Yard II House, probably C17 but possibly earlier, with addition at the rear of C18. Restored 1983 and extended. Timber framed, plaster rendered with thatched roof of combed wheatreed and small rebuilt ridge stack Plan of hall and crosswing. Two storeys. The fenestration is either of C18-C19 or has been restored. Hall range has two flush frame horizontal sliding sashes with small panes. Two tripartite hung sashes on either side of doorway. The crosswing has one horizontal sliding sash to each storey. The additions at the rear is later C18 and also timber framed, rendered and thatched. R.C.H.M.: record card Listing NGR: TL5193256264						
DCB5064	Alma Cottage	Listed Building	II	1163836	TL 51934 55941	29/08/1984	
Description	FULBOURN SCHOOL LANE TL 55 NW (East Side) No.19 (Alma Cottage) 2/45 II Cottage, late C17 or early C18, with C19 alterations. Plastered timber frame with C19 flint, pebblestone and brick quoins to gable end to road. Thatched roof of long straw with original gault brick ridge stack, and C19 end stack. Plan of three bays and lobby entry with gable end to road. One storey and attic. Three C19 gable dormers. Casements with small panels and two doorways in C20 porches. Listing NGR: TL5193455941						
DCB5855		Listed Building	II	1163846	TL 52327 55847	29/08/1984	
Description	TL 5255 FULBOURN STONEBRIDGE LANE (South West Side) 12/48 No. 2 GV II Cottage, late C17 or early C18 with a small C20 extension at left hand. Timber framed, rendered with thatched roof of long straw, hipped to right hand, and grey brick ridge stack. Plan of lobby entry and three bays. One storey and attics, except for single storey to right hand bay. One gable dormer and three windows, all casements, C19 or early C20. Doorway opposite the stack. Listing NGR: TL5232755847						
DCB5067		Listed Building	II	1163853	TL 52475 55631	29/08/1984	
Description	TL 5255 FULBOURN STONEBRIDGE LANE (South West Side) No. 6 12/50 II GV Cottage subdivided and now two dwellings probably C18 but incorporating timber from much earlier building. Timber framed, rendered with thatched roof of combed wheatreed, hipped to right hand with ridge stack. Original plan of three bays. One storey and attic. One dormer. Three windows including a C19 horizontal sliding sash. Interior: The framing is exposed. The wall frame has slender timbers and light wall bracing. The inglenook hearth has been restored. The frame in the partition wall between the centre room and the end room is substantial as are the joists over the end bay. The ceiling is carried on a clamp attached to the wall. Listing NGR: TL5247555631						
DCB5068		Listed Building	II	1163863	TL 52491 55626	08/01/1982	
Description	TL 5255 FULBOURN STONEBRIDGE LANE (South West Side) 12/52 No. 10 8.1.82 II Cottage early C18, timber framed and plaster rendered with thatched roof and small grey brick ridge stack. Plan probably of three bays originally, one bay now forming part of No.8. One storey and attic. One dormer at front and three at rear. Casements, C20 and doorway off centre. Interior not seen. T.H. Simms: Fulbourn: The Growth of a Cambridgeshire Village (unpublished MSS) Listing NGR: TL5249155626						
DCB5901		Listed Building	II	1266122	TL 51671 56566	05/11/1991	
Description	The following building shall be added to the list:- TL 5156 FULBOURN COW LANE 10/10000 No 28 - II House. Probably C17, remodelled and extended in circa late C18 or C19. Pebbledash clunch on brick and stone plinth, possibly originally timber framed. Thatched longstraw roof with gabled ends. Brick axial						

DesigUID	Name	Type	Grade	NHLE ID	NGR	Assigned	Revoked
	and gable-end stacks. Plan: 2-room plan main range; the right hand room heated from a gable end stack with winder stairs to side; the left room heated from the axial stack. Small pantry partitioned off behind the axial stack. 2-room plan rear wing added in circa late C18 or C19 behind the left end of main range, its first room heated from an axial stack, the end room unheated and with lower floor level. Exterior: 2 storey. Asymmetrical north front; to right of centre on first floor a C19 3-light horizontally sliding sash with glazing bars. On ground floor C19 and C20 casements, of 2-lights on left and to right of centre and small square casements to left of centre and on right. Doorway to right of centre with moulded case and flush panel door. The left (west) side has 2-light casements and gabled dormer in rear wing. At rear C20 glazed outshut on inner (east) side of rear wing. Interior: Left west room front range has chamfered axial beam without stops. South room of rear wing has boxed-in axial beam. C18 and C19 joinery including various 2- panel and plank doors. At centre of rear wall in chamber there appears to be a jowled wall post. Listing NGR: TL5167156566						
DCB5319		Listed Building	II	1318052	TL 52575 55603	29/08/1984	
Description	TL 5255 FULBOURN STONEBRIDGE LANE (South West Side) 12/54 No.16 II GV Cottage inscribed RC and dated 1735 on chimney breast in lobby entry. Extended by one bay probably late C18 or early C19 and again in c1930 and c1970. Timber framed, rendered with thatched roof of reed and straw and grey gault brick ridge stack. Lobby entry plan. One storey and attics. Three dormers. Four windows, including two horizontal sliding sashes. The others are C20. Interior: Of four bays including the late C18 addition. The kitchen bay was probably open to the roof. Framing of slender scantling with some inserted timber from C20 restorations. Listing NGR: TL5257555603						
DCB5320		Listed Building	II	1318055	TL 51602 56321	29/08/1984	
Description	TL 5156 FULBOURN PIERCE LANE (South Side) No. 23 10/39 II GV House, c1840. Gault brick with some framing in rear wall and low pitch. Slate roof and end stacks. Double fronted with symmetrical elevation of three hung sashes of sixteen panes each. Cambered arches to similar windows on either side of doorway with original panelled door with two small glazed upper panels and flat hood. Listing NGR: TL5160256321						
DCB5321		Listed Building	II	1318061	TL 51367 56366	29/08/1984	
Description	TL 5156 FULBOURN PIERCE LANE (South Side) 10/41 Nos. 63,65 II Row of cottages, now two dwellings, late C17 or early C18, extended or rebuilt at road end in early-mid C19. Timber framed, rendered, with thatched roof of combed wheatreed. Two ridge stacks, one with C18 red brick base and gault brick upper courses, the other of grey gault brick similar to Croft House, Pierce Lane (q.v.). Plan of single range with gable end to road. One storey and attic. Two dormers. Two windows and gabled porch to entry. The C19 brick addition or rebuild to the road has a steeply pitched roof, tiled. One storey and attic. One horizontal sliding sash above a doorway and recessed window in gable end. Listing NGR: TL5136756366						
DCB5322		Listed Building	II	1318069	TL 51907 55944	29/08/1984	
Description	TL 5256 FULBOURN SCHOOL LANE (West Side) 11/43 Nos. 2,4 II GV House, c1700 much altered and added to in C19 and now a house and shop. Timber framed, clunch cased in brick, C19, and painted. Steeply pitched tiled roof with C19 ridge stack. Two storeys. House has symmetrical facade of two, two-storey canted bays flanking the doorway. Two hung sashes above shop front, C20. At rear of shop and adjoining is a C19 addition of pebblestone and flint with brick quoins. Two storeys. Interior: Has stop chamfered ceiling beams exposed in the shop. Listing NGR: TL5190755944						
DCB5327		Listed Building	II	1318150	TL 52056 55997	29/08/1984	

DesigUID	Name	Type	Grade	NHLE ID	NGR	Assigned	Revoked
Description	TL 5256; TL 5255 FULBOURN LUDLOW LANE (South Side) 11/26; 12/26; No. 5 II GV Farmhouse, late C18 or early C19. Brick, painted, with timber framed rear wall and steeply pitched thatched roof of reed with grey brick ridge stack and smaller end stacks. Single range with lobby entry. Two storeys. Three recessed hung sashes of twelve panes each to both first and ground floors, except that one of the ground floor windows now has a C20 full length casement. Two doorways, both similar, in round headed arches with fanlights, now sealed, and six panelled doors. Listing NGR: TL5205655997						
DCB5333		Listed Building	II	1318189	TL 52128 56295	29/08/1984	
Description	TL 5256 FULBOURN CHURCH LANE (North Side) 11/12 No. 21 II GV Cottage, probably late C18 or early C19. Timber framed, rendered with red pantile roof of steep pitch and grey gault brick ridge stack. Gable end to road. One storey and attic. Two dormers. Two windows on either side of doorway to lobby entry. Adjoining to gable end and possibly originally a shop with walls of flint, pebblestone and brick and probably C19. Tiled. Single storey. Listing NGR: TL5212856295						
DCB5500	Highfield House	Listed Building	II*	1331035	TL 51914 56356	31/08/1962	
Description	TL 5156 FULBOURN APTHORPE STREET (West Side) No.11 (Highfield House) 10/2 (formerly listed as 31.8.62 Highfield Farmhouse) II* House, mid-late C14 with floor inserted and roof raised C16 and enlarged by addition of crosswing to left hand in early C17. Timber framed, plaster rendered with thatched roof of long straw. Ridge stack of mid C17 red brick and having grouped shafts set diagonally. Mid-late C14 open hall and crosswing plan with entry to cross-passage in crosswing. In early C16 floor and stack inserted into low end of open hall, abutting onto the cross-passage in the crosswing. At the same time the opposing doorways in the cross-passage were sealed and the doorway placed opposite the stack, converting the house to one of lobby-entry type. Two storeys. All the fenestration is later, some occupying wholly or partially the sites of original windows. Hall has a casement at first floor and early C19 hung sashes at ground floor. The present doorway to the lobby entry has an early C19 panelled door. The right crosswing is jettied and the jetty beam is carried on four, C14, brackets. One C20 window on the site of an original opening at first floor. Another smaller window with modern glazing but an original rectangular mullion still survives in the left hand side wall. C20 window at ground floor. Left hand crosswing, C17, is also jettied and has one window to each floor. Adjoining the house is a kitchen wing, C17-C18, clunch with a tiled roof and end stack. Originally of one storey. Interior: None of the wall framing of the hall is now visible. The chamfered and leaf stopped main beams of the early C16 inserted floor are visible. The lintel over the inglenook has been partly mutilated but retains some of the original double roll moulding. The roof was raised at the same time as the floor and stack were inserted. The original rafters were re-used in the roof. They are well sooted but there is clear evidence of disturbance, and the pegs to the hipped joints of the collars and rafters are quite clean. The late C14 crosswing is in two bays and has always been floored. The original main beam is now supported by an inserted beam. The joists are laid flat and unmoulded. The inserted chimney stack in the hall and to the crosswing abut onto the original screens passage. A substantial part of both the original screen and the cross-passage remain. The opposing doorways now sealed have segmental arched heads. The middle beam of the screen has ogee moulding and forms the lintel to the service doorways which have hollow moulded jambs. These doorways flank the screen proper which has arched bracing with trefoil cusping in the spandrels. The crosswing retains the original crown-post roof with moulded capital and base to the tall, octagonal column with its four-way bracing. This solar has a small hearth inserted in the C16. There is a garde robe addition at the rear of the solar. The C17 crosswing has ovolo moulding to the main beam. It is cellared. The roof is of typical clasped side purlin construction of comparatively light scantling. The kitchen at the rear has a Queen Street roof of two bays. J.M. Fletcher and P.S. Spokes: The Origin and Development of Crown-post roofs R.C.H.M: record card M.E. Wood: The English Medieval House p.143 Listing NGR: TL5191456356						
DCB5962		Listed Building	II	1331036	TL 51936 56533	29/08/1984	
Description	TL 5156 FULBOURN APTHORPE STREET 10/4 Nos. 38,40 GV II Cottage, C18, subdivided in early C19 when range at rear was added, and now two dwelling houses. Timber framed on brick plinth, rendered with thatched roof of long straw and grey brick ridge stack. Three bay plan and possibly remodelled so that entry is now to right hand end bay. Three dormers and four windows have C20 fenestration, including two horizontal sliding sashes which may be C19. Interior: The framing is of slender scantling. Sealed inglenook hearth to No.38. R.C.H.M: record card						

DesigUID	Name	Type	Grade	NHLE ID	NGR	Assigned	Revoked
	Listing NGR: TL5193656533						
DCB5501	Old Meldrith	Listed Building	II	1331037	TL 52136 55604	29/08/1984	
Description	TL 5255 FULBOURN BALSHAM ROAD (West Side) 12/6 No.8 (Old Meldrith) II Cottage, mid C17 with later rear wing dated 1667 on panel to rear wall and added to in C18 and C20. Timber framed rendered with steeply pitched tiled roof with rebuilt ridge stack. Plan of two bays with rear range forming a T-plan. Two storeys. Two flush frame horizontal sliding sashes with small panes at first floor. Two mid C19 four pane hung sashes at ground floor on either side of C19 gabled porch to lobby entry. The 1667 extension at the rear is brick painted, with tiled gabled roof. Two storeys. In C18 the cottage was extended by a narrow bay to the left hand, also framed and rendered with lean-to roof. R.C.H.M: record card Listing NGR: TL5213655604						
DCB5502	The Old House	Listed Building	II	1331038	TL 52145 55911	31/08/1962	
Description	TL 5255 FULBOURN HOME END (West Side) 12/21 No.2 (The Old House) 31.8.62 (formerly listed as Old House) II House of C15 origins but almost completely rebuilt in two building periods in C17. Restored c1965. There is a small C17-C18 wing to the rear. The main range to the south is early C17. Timber framed, plaster rendered with a half-hipped, tiled roof with tall red brick ridge stack of four grouped shafts on rectangular base. Two storeys with the gable end to the road jettied. Two C19 hung sashes to the gable end and four to the side elevation. The adjoining range to the north is mid C17 but replaced an open-hall. Timber framed, rendered with half-hipped tiled roof. Two storeys with the first floor jettied and the jetty beam boxed. One hung sash of sixteen panes to each storey. Doorway possibly on side of original entry to cross-passage. Interior: The plan is of an open-hall with a parlour crosswing added or rebuilt in early C17. The open-hall would itself have been rebuilt probably mid C17. There are two pairs of smoke blackened rafters surviving in the roof. The parlour crosswing has a queen post roof with paired wind bracing. There are abutting inglenook hearths and exposed joists, laid flat and un moulded, in the parlour crosswing. R.C.H.M: record card Listing NGR: TL5214555911						
DCB5963	Flendyshe House	Listed Building	II	1331039	TL 52014 55995	31/08/1962	
Description	TL 5255 FULBOURN LUDLOW LANE (South West Side) No.1 (Flendyshe House) 12/25 (formerly listed as 31.8.62 Flendyshe House) II GV House early C17, remodelled 1807 and later in C19. Timber framed, brick, stucco and roughcast render with slate and plain tiled roofs. Projecting red brick end stacks of C17 with offsets. Plan of main range and service wing at rear forming L-plan. Two storeys. Principal range has four flush frame hung sashes of sixteen panes each, probably c1807 with shaped wooden lintels. At ground floor there are full length windows, possibly later C19. Off centre doorway with flat hood carried on pierced cast-iron brackets. Half-glazed mid-late C19 door. The rear range is 1807, brick, painted, with tiled roof with parapet and tumbled gable end. Two storeys. Interior: The timber framing from the c1600 house is visible in both gable end walls and in part of one side wall. The left hand gable end wall has two original windows now sealed with diamond mullions. There is a small inglenook hearth in this gable end. The roof over the front part of the house remains but the upper part of the rafters has been cut down. A later roof has been built over this roof. The rear range was rebuilt in 1807, but part of an earlier roof is concealed within this range. Listing NGR: TL5201455995						
DCB5968	Malsters Cottage	Listed Building	II	1331061	TL 52022 56024	07/02/1980	
Description	TL 5256 FULBOURN LUDLOW LANE (North Side) 11/28 Malsters Cottage 7.2.80 II GV Cottage, C17 restored c1980. Rendered timber frame with steeply pitched tiled roof with small grey gault brick ridge stack. Plan of three bays and lobby entry. One storey and attic. One gable dormer. Three windows and doorway are all C20, but the doorway is probably in the site of the original opposite the stack. Listing NGR: TL5202256024						
DCB5510	Church of St Vigor	Listed Building	II*	1331062	TL 52068 56233	31/08/1962	

DesigUID	Name	Type	Grade	NHLE ID	NGR	Assigned	Revoked	
Description	TL 5256 FULBOURN MANOR WALK (North East Side) Church of St. Vigor 11/31 31.8.62 II* GV Parish church, C13 chancel and west tower with C14 nave and north and south aisles. The church was substantially restored in 1869 by Sir Arthur Blomfield. Clunch, limestone ashlar, flint and pebble stones with tiled roofs. Plan of west tower, nave, north and south aisles, north and south transepts and south porch and chancel. West tower, of four stages with embattled parapet and small splayed plinth. Two stage set-back buttressing. The openings are mostly 1869 restorations; of C13 work, including the west doorway of two chamfered orders in two centred arch with moulded label. The lancet windows in the upper stages have roll moulded labels with fillets. Bell stage has two openings divided by octagonal mullion with moulded capital and base in two centred arch. Newel staircase in south east angle, now partly removed when clerestorey built. South porch of C14-C15 origins but restored by Blomfield with C13 style outer archway. Two storeys. Nave has restored C15 clerestorey of three windows, each with two trefoil lights in square head. C14 style fenestration to south aisle. The south transept, C15, embattled with beast gargoyles and crocketed pinnacles to the corners. Restored vertical tracery to windows. Chancel is C13 in origin with opposing lancet windows to north and south walls and restored east window of five graduated lancets. The north transept was added in 1869 but the north aisle retains two windows of two cinquefoil lights, in two centred arches, C14 and of clunch. Interior: Nave arcade in five bays. North arcade two centred arches of two chamfered orders on octagonal columns. The chamfers have broach stops. The south arcade is possibly a little later. Similar arches on columns of four shafts with hollows in the angles. Moulded capital and base are good examples of C14 work. Pulpit: C14 of oak, repaired base with inserted C15 panels of St. John the Divine and St. Elizabeth of Hungary to two sides. Octagonal, the rest of the sides are open, and have trefoil cusping to ogee arches in square heads, the spandrels filled with varied carving of birds and flowers. Cadaver tomb, north wall of chancel. John Careway, rector of Fulbourn, 1443. Shallow ogee arch with subcusping and a label terminating in mask stops. The tomb is of oak with six open panels or bays and the cadaver is of stone. Large brass monument in chancel floor to William of Fulbourn, rector, 1377-86 and another, smaller to Geoffrey Bysschop, vicar of All Saints, Fulbourn, another church in the same churchyard as St. Vigors, demolished in C18. Other brasses are in the wall between the south transept and the nave. Large monument, probably clunch, late C16 or early C17, reset; in south transept and obscuring the piscina. Also in south transept a blank marble wall monument to Tyrell Dalton, 1682. Pevsner: Buildings of England p.388 D.G. Crane: A Brief Guide to St. Vigors Church, Fulbourn R.C.H.M: record card Listing NGR: TL5206856233	Listed Building	II	1331063	TL 52073 56156	29/08/1984		
Description	TL 5256 FULBOURN MANOR WALK (North East Side) Gate piers and finials to 11/33 entry to Fulbourn Manor House GV II Gate piers c1910 with finials early C18. Red brick piers and stone finials in the form of eagles with heraldic cartouches between their talons. Finials originally at Beaupre Hall, Outwell, near Wisbech, Cambs. Burke's and Savills: Guide to Country Houses vol. III (p.15) Listing NGR: TL5207356156	Listed Building	II	1331064	TL 52122 56162	31/08/1962		
Description	TL 5256 FULBOURN MANOR WALK (North East Side) Fulbourn Old Manor House 11/36 (formerly listed as Fulbourn 31.8.62 Old Manor) II House, late C16. Mainly dressed clunch with limestone quoins, and some timber framing, part exposed, and part rendered. Fieldstones to splayed plinth. C20 brick repairs in parts. Tiled roofs with one gable end parapet having original kneelers on scrolled brackets. Two original end stacks, one with limestone quoins to rectangular base with two diagonally set shafts, partly of red brick. The other is of red brick with three-linked shafts diagonally set. Plan of single range with projecting gable to left hand. Two storeys. The window openings are mostly original. One of three lights and one four lights with C20 casements at first floor. The windows have square heads and narrow moulded chamfers to the mullions. Two similar windows at ground floor with moulded drip moulds and return stops. Parts of the clunch to the surrounds have been repaired with Ketton. The original doorway is now partly blocked but has the original label. The gable end to the right hand has a pedimented tablet with the shield of arms of the Beaupre Bell family. There are two small late C16 windows in this gable end. The left hand gable end is jettied at first floor, and the jetty beam which is moulded is carried on two carved scrolled brackets of clunch. The first floor has an oriel window of wood with its original pediment and three console brackets carved with jewel ornament. The ground floor has been underbuilt. The garden front has timber framing exposed to part of the first floor and two original window openings are visible, now blocked. Two three-light windows with hollow moulded mullions. Interior: The house is in five bays including a narrower entry and stairbay. There are ovolo moulded main beams and a hearth to an upper chamber with similar mouldings. Above one ground floor hearth is another shield of arms of the Beaupre Bells. One casement has a late C17 turnil. The roof has shallow bracing between the principal rafters and the collars. R.C.H.M: record card Listing NGR: TL5212256162	Listed Building	II	1331065	TL 51627 56328	29/08/1984		
DCB5513	Inglenook	Listed Building	II	1331065	TL 51627 56328	29/08/1984		

DesigUID	Name	Type	Grade	NHLE ID	NGR	Assigned	Revoked
Description	TL 5156 FULBOURN PIERCE LANE (South Side) No.21 (Inglenook) 10/38 II GV Cottage. C18 or possibly late C17. Timber framed, rendered, with thatched roof of long straw and ridge stack of grey gault brick. One storey and attic. One gable dormer. Two flush frame casements on either side of doorway opposite the stack. Listing NGR: TL5162756328						
DCB5514	Barn at Golden Gables	Listed Building	II	1396835	TL 52094 55612	29/08/1984	
Description	TL 5255 FULBOURN SANDERS LANE (East Side) 12/42 Barn at Golden Gables II Barn, late C17. Timber framed, mostly weatherboarded but with some plaster to gable end. Half-hipped thatched roof of long straw. Aisled and of five bays with opposing porch entries. Listing NGR: TL5209455612						

Cambridgeshire County Council HER - Fieldwork List with non-Archive Sources

01/02/2017



Event Ref	Event Name	Organisation	Dates	Parish	NGR
ECB848	Excavations near Fulbourn Station, 1874		1874	Fulbourn, South Cambridgeshire, Cambridgeshire	TL 522 568
Description	R1, In making the double line of rails between Six-mile-bottom and Cambridge, on the Great Eastern Railway, a curious discovery was made about 200yds from Fulbourne Station. An excavation showed that at some time in the far distant past the spot had been used for the purposes of cremation, the calcined remains of men having there been found. A furnace, 5ft deep and 6ft wide, was apparent, and round the bottom of it was a rudely-made flue, which contained the remains of charred wood, the furnace door being cased with rough stone. A passage large enough for a man to creep through ran from the place in a north-easterly direction, and this having been followed for about 6ft was supposed to lead to a similar furnace. Above the furnace were found the remains of bodies, thighs, leg-bones, and skulls. This was the report that startled E Anglian archaeologists in the spring of 1874, but what has been done with respect to the place by them has been kept a secret. Could be above grid ref or TL/527-/568-.				
Sources:	(1) Bibliographic reference: 1876. East Anglian Handbook (2) Excavation archive: Carter, J. 1874. Great Eastern Railway, Fulbourn Station.				Location: Location: Sedgwick Museum of Earth Sciences: ?Sedgwick
ECB4452	Excavations at Fulbourn School 1987		01/01/1987 - 31/12/1987	Fulbourn, South Cambridgeshire, Cambridgeshire	TL 518 561
Description	Excavations were carried out at Fulbourn school and recovered boxes of pottery, glass, wall plaster and others. No details of features or dates.				
Sources:	Unpublished document: J Pullinger 1987. Letter From J Pullinger.				Location: HER Digi
ECB978	Evaluation at Fulbourn Silo, 1992	CCC AFU	17/08/1992 - 19/08/1992	Fulbourn, South Cambridgeshire, Cambridgeshire	TL 52536 56800
Description	An evaluation was carried out revealing a single undated gully.				
Sources:	Unpublished report: Bray, S. and Way, T. 1992. Fulbourn Silo, 1992. Archaeological Evaluation & Historical Study of Medieval Fulbourn.		CCC Archaeological Field Unit Report 066	Location: HER A-Z Fulbourn	
ECB397	Human remains recording, Shelford Road, Fulbourn, 1998	CCC AFU	29/09/1998 - 30/09/1998	Fulbourn, South Cambridgeshire, Cambridgeshire	TL 513 559
Description	Human bones were discovered at Shelford Road, Fulbourn by a digger driver, and an extension of the area recovered further bones within grave fill of compacted chalky marl in natural chalk. No artefacts were discovered. The skeleton is suggested to have not been Christian, on the orientation of it at burial, and its extended position is more commonly found in Roman or Anglo-Saxon burials, or of a later date, rather than prehistoric ones. A radiocarbon age of 1900 +/- 40 years was obtained (10-220 AD), and the fact that it is an inhumation (vs. cremation) suggests the later part of this range is most likely. Roman burials are normally found in cemeteries, along roads near settlements or within field ditches. This burial is in none of these, but is within 2km of a probable villa, a Romano-British cemetery and the Roman road of Ashwell Street.				
Sources:	Unpublished report: Duhig, C. and Malim, T. 1998. Report on human bones from Fulbourn (case number WC333 29/9) for Cambridgeshire Constabulary & HM Coroner.		CCC Archaeological Field Unit Report B024	Location: HER A-Z	

Event Ref	Event Name	Organisation	Dates	Parish	NGR
ECB1988	AP assessment, Fulbourn manor Estate, 1999-2001	Air Photo Services (Cambridge)	1999-2001	Fulbourn, South Cambridgeshire, Cambridgeshire, Great Wilbraham, South Cambridgeshire, Cambridgeshire	TL 530 560
Description	An AP assessment was carried out as part of the Fulbourn Manor Estate survey, identifying seven areas of archaeological interest.				
Sources:	Unpublished report: Bacilieri, C. Appendix 5: Aerial Photographic Interpretation and Mapping.		Air Photo Services (Cambridge) Report		Location: HER A-Z (in AFU 193)
ECB560	Fulbourn Manor estate survey, 1999-2001	CCC AFU	1999-2001	Fulbourn, South Cambridgeshire, Cambridgeshire	TL 53145 56107
Description	A survey of the archaeological remains within the estate, with recommendations for management. A possible error regarding a feature interpreted as a henge (SMR 09292) was identified - it is suggested it may be a pingo, but only excavation can discover which is correct.				
Sources:	Unpublished report: Malim, T. 2001. Fulbourn Manor Estate. An archaeological survey.		CCC Archaeological Field Unit Report 193		Location: HER A-Z
ECB2077	Training excavation at Hall Orchard moat, Fulbourn, 2001-2	CCC AFU	2001-2	Fulbourn, South Cambridgeshire, Cambridgeshire	TL 5281 5628
Description	A training excavation was carried out in the interior of Hall Orchard moat. Geophysical survey in 2001 had shown a building on the east side of the platform. Four 5 x 5m areas and three test pits were excavated in 2001, supplemented by a further three areas in 2002. The results showed that the moat had been occupied from at least the early 13th century, through to the late 17th century. Remains identified include a stone lined drain leading into the west arm of the ditch, post holes and beam slots dated to the late 12th or early 13th century, and traces of a large clunch and timber house on the east side of the platform with further buildings to the north and west.				
Sources:	Serial: Summer 2003. CBA Mid Anglia Newsletter.				Location: Archaeology library
	Unpublished report: Connor, A. 2006. Investigations on a Medieval Moated Site at Hall Orchard, Fulbourn: An Archaeological Training Dig.		CCC Archaeological Field Unit Report 836		Location: HER A-Z
ECB2655	Earthwork survey, Hall Orchard and Zouches Close, Fulbourn, 2002-4	Fulbourn Village History Society	01/09/2002 - 01/04/2005	Fulbourn, South Cambridgeshire, Cambridgeshire	TL 52727 56000
Description	During the winters of 2002-3 and 2003-4, members of the Fulbourn Village History Society conducted an earthwork survey of Hall Orchard, Ox Meadow and Zouches Close, Fulbourn. Under supervision from an English Heritage surveyor a control framework was established that the society subsequently used to complete the survey using the line and offset method.				
Sources:	(1) Bibliographic reference: Fulbourn Village Research Group 2006. In Search of Fulbourn. A Report by the Fulbourn Village Research Project.				Location: HER Parish
ECB2652	Fieldwalking survey of Croft Field, Fulbourn, 2002-3	Fulbourn Village History Society	01/11/2002 - 01/03/2003	Fulbourn, South Cambridgeshire, Cambridgeshire	TL 52445 56307
Description	Systematic fieldwalking undertaken by the Fulbourn Village History Society during winter 2002-3 recovered worked flints and sherds of prehistoric, Roman, Saxo-Norman, medieval and post-medieval pottery. No specific concentrations of pottery from any period were identified, suggesting that the finds resulted from manuring.				
Sources:	(1) Bibliographic reference: Fulbourn Village Research Group 2006. In Search of Fulbourn. A Report by the Fulbourn Village Research Project.				Location: HER Parish

Event Ref	Event Name	Organisation	Dates	Parish	NGR
ECB2167	Training excavation, Park Field, Fulbourn, 2003	CCC AFU	01/08/2003 - 30/09/2003	Fulbourn, South Cambridgeshire, Cambridgeshire	TL 526 560
Description	A training excavation was undertaken on the possible site of the chapel at Colville's Manor. An area of approximately 20m x 15m was stripped, revealing the foundation of a clunch building. Three phases of building development were identified, the second being the most substantial. Little pottery and animal bone was recovered, suggesting a non-domestic function. Significant finds included a medieval silver penny and a 15th century book clasp. Although by no means conclusive, the excavation evidence does not rule out the possibility of this being the site of the manorial chapel.				
Sources:	Unpublished report: Connor, A. 21/10/2003. An Archaeological Investigation in Park Field, Fulbourn, 2003.		CCC Archaeological Field Unit Report	Location: HER A-Z	
ECB2128	Photographic recording of barn at Golden Gables, Fulbourn, 2005	Richard Jackson Consulting Engineers	25/08/2005	Fulbourn, South Cambridgeshire, Cambridgeshire	TL 52093 55612
Description	An application was received by South Cambridgeshire District Council to demolish the listed barn at Golden Gables in Fulbourn. The barn had suffered a massive structural failure in 2004, resulting in the collapse of 2 out of 5 bays and it was not deemed economically repairable. Initially rejected, this decision was overturned on appeal, but the inspector imposed a condition requiring photographic recording of the structure prior to demolition. This was undertaken and the resulting images supplied digitally.				
Sources:	Unpublished document: Richard Jackson Consulting Engineers 2005. Collection of digital images from Building Recording Exercise at Golden Gables, Fulbourn. Collection of 83 images supplied on CD-Rom, with paper print out, location maps, appeal decision and covering letter. Further CD-ROM of pictures taken during the demolition of the structure. Images copied to images directory under Fulbourn parish				Location: HER A-Z. CD-Rom in CD Drawer
ECB2038	Evaluation at Barleyfields, The Chantry, Fulbourn, 2005	CCC AFU	07/09/2005 - 14/09/2005	Fulbourn, South Cambridgeshire, Cambridgeshire	TL 52051 56390
Description	Three evaluation trenches were excavated in advance of housing development, revealing well-preserved, but slightly truncated, archaeological remains in all trenches. The highest concentration of features was observed in the northernmost trench. The remains suggest activity on the site from prehistory to modern times, although the majority of features dated to the medieval period, in particular the 13th and 14th centuries. Significant quantities of butchered bone was recorded, and environment preservation was good, although indicated a low density of cereal grains.				
Sources:	Unpublished report: Bailey, G.D. and Spoerry, P. 2005. Prehistoric and Medieval Remains at Barleyfields, The Chantry, Fulbourn.		CCC Archaeological Field Unit Report 842	Location: HER A-Z	
ECB2303	Area excavation at the Chantry, Fulbourn, 2006	Essex County Council Field Archaeology Unit	23/05/2006 - 27/06/2006	Fulbourn, South Cambridgeshire, Cambridgeshire	TL 52046 56386
Description	A 95m by 24m area was excavated, producing much residual prehistoric and Roman pottery and revealing an array of medieval pits. A medieval smithing area and three medieval wells were also discovered.				
Sources:	Unpublished report: Germany, M. 2007. The Chantry, Fulbourn, Cambridgeshire. Archaeological Excavation.		Essex County Council Report 1634	Location: HER A-Z	
ECB2672	Evaluation at Hall Farm, School Lane, Fulbourn, 2007	Archaeological Project Services	13/08/2007 - 16/08/2008	Fulbourn, South Cambridgeshire, Cambridgeshire	TL 51965 56146
Description	Four evaluation trenches were excavated in advance of residential development.				
Sources:	Unpublished report: Bradley-Lovekin, T. 2008. Archaeological Assessment Report of an Excavation at Hall Farm, School Lane, Fulbourn, Cambridgeshire.		Archaeological Project Services Report 14/08	Location: HER A-Z	
	Unpublished report: Bradley-Lovekin, T. 2008. Archaeological Excavation on Lane at Hall Farm, School Lane, Fulbourn, Cambridgeshire.		Archaeological Project Services Report 56/08	Location: HER A-Z	

Event Ref	Event Name	Organisation	Dates	Parish	NGR
ECB2716	Excavation at Hall Farm, School Lane, Fulbourn, 2007	Archaeological Project Services	30/08/2007 - 21/09/2007	Fulbourn, South Cambridgeshire, Cambridgeshire	TL 51962 56147
Description	Following evaluation, area excavation was undertaken of a Saxo-Norman rural settlement, dated from the mid 11th to the last quarter of the 12th century. The presence of limited quantities of earlier 10th to mid 11th century pottery suggests an earlier antecedent to the settlement, while redeposited artefacts of prehistoric and Romano-British date were also recovered. Traces of seven timber structures, refuse pits, enclosures, boundary ditches and two wells were also found.				
Sources:	Unpublished report: Bradley-Lovekin, T. 2008. Archaeological Excavation on Lane at Hall Farm, School Lane, Fulbourn, Cambridgeshire.		Archaeological Project Services Report 56/08	Location: HER A-Z	
ECB2991	Evaluation at Thomas Road, Fulbourn, 2008	The Heritage Network	03/07/2008 - 10/07/2008	Fulbourn, South Cambridgeshire, Cambridgeshire	TL 50919 56588
Description	An archaeological evaluation was carried out on land off Thomas road, Fulbourn in advance of proposed residential development in July of 2008. Eight trenches were machined to the first significant archaeological horizon. Trenches 3, 4, and 5 revealed shallow irregular undated features which may be archaeological or natural in origin. Trench 8a contained a feature cut through the modern overburden. No features of archaeological interest were encountered in trenches 1,2,6,7 and 8b. No dating evidence was recovered from any of the features and no artefacts predating the modern period were observed.				
Sources:	Unpublished report: Saunders, G. & Watkins, K. 2008. Land at Thomas Road, Fulbourn, Cambridge: An Archaeological Evaluation.		Heritage Network Report 745	Location: HER A-Z	
ECB4018	Desk based assessment of Land off Cox's Drove, Fulbourn, 2013	Oxford Archaeology East	06/08/2013 - 16/08/2013	Fulbourn, South Cambridgeshire, Cambridgeshire	TL 5174 5661
Description	A desk-based assessment was carried out prior to the potential development of the site. The assessment involved a search of the Cambridgeshire Historic Environment Record and a survey of the cartographic material for the site. The earliest cartographic material dated from 1805.				
Sources:	(1) Unpublished report: Bush, L. 2013. Land off Cox's Drove, Fulbourn, Desk-Based Assessment.		Oxford Archaeology East Report 1510	Location: Archaeological Data Service:	
ECB4222	Watching brief at Fulbourn Primary School, Fulbourn, 2014, Fulbourn	Oxford Archaeology East	01/09/2014 - 31/10/2014	Fulbourn, South Cambridgeshire, Cambridgeshire	TL 5193 5608
Description	An archaeological monitoring was carried out at the Primary School during construction of a new car park and installation of services associated with existing school buildings. No archaeological features or finds were uncovered during the works.				
Sources:	Unpublished report: Moan, P. & Fairbairn, J. 2014. Fulbourn Primary School, Cambridgeshire: Archaeological Monitoring & Recording Report.		Oxford Archaeology East Report 1689	Location: HER A-Z	
ECB4348	Land off Cox's Drove, Fulbourn, 2015	Oxford Archaeology East	28/01/2015 - 30/01/2015	Fulbourn, South Cambridgeshire, Cambridgeshire	TL 5174 5661
Description	Six trial trenches were excavated and remains were uncovered in every trench. There were a number of post holes, pits and boundary ditches, a possible round house and a possible sunken feature building. A small assemblage of Roman and Saxon pottery was recovered from the features. Environmental samples identified charred plant remains.				
Sources:	Unpublished report: Moan, P 2015. Roman and Saxon Remains at land off Cox's Drove, Fulbourn: Archaeological Evaluation Report.		Oxford Archaeology East Report 1739	Location: HER A-Z	

Event Ref	Event Name	Organisation	Dates	Parish	NGR
ECB4441	Evaluation of land at Teversham Road, Fulbourn 2015	Pre-Construct Archaeology LTD	27/04/2015 - 07/05/2015	Fulbourn, South Cambridgeshire, Cambridgeshire	TL 5133 5656
Description	A 30 trench archaeological trial trench evaluation held on the Land at Teversham Road, Fulbourn. The work took place between the 27th April and the 7th May 2015, prior to a proposed residential development in two fields between Teversham Road and Cox's Drove, all archaeological features found in Eastern field. This comprising of a possible prehistoric pit, a cluster of undated pits and a series of drainage ditches, finds were small in number, two fragments of pottery, a fragment of iron and a significant amount of animal bone was recovered from the site.				
Sources:	Unpublished report: Lees, M. 2015. Land at Teversham Road, Fulbourn: An Archaeological Trial Trench Evaluation.		PreConstruct Archaeology Report R12108	Location: HER A- Z	
ECB4571	Evaluation on land off Barleyfields, Fulbourn	Oxford Archaeology East	07/10/2015 - 19/10/2015	Fulbourn, South Cambridgeshire, Cambridgeshire	TL 5213 5643
Description	An archaeological evaluation consisting of twenty three trenches was carried out on the site following a geophysical survey. The total linear length of the trenches measured 555m across the proposed development area. This equated to a 3.4% sample of the total area of the site. Truncation was variable across the site with the eastern field covered by a significant depth of subsoil and topsoil. The western field was truncated more heavily in the north, though subsoil survived within the majority of other trenches in the area. Archaeological remains were recorded in all trenches with features dating between Early Bronze Age through to the medieval period.				
Sources:	Unpublished report: Moan, P. 2016. Bronze Age to Roman ritual and settlement and early medieval industrial activity at Barleyfields, Fulbourn, Archaeological evaluation report.		Oxford Archaeology East Report 1857	Location: HER A-Z HER A-Z March	