









# DAWKINS LINE RECREATIONAL TRAIL



-  Trailhead
-  Tunnel
-  5 Mile marker
-  Dawkins Line
-  Wooden trestle
-  Tunnel
-  Dawkins Line (in progress)
-  County boundary