


Caesar Uyesaka Stadium Home of the Gauchos

Located conveniently on the campus of UC Santa Barbara, Caesar Uyesaka Stadium is the venue for Gaucho baseball action.

One of the more beautiful places to play in California, the stadium is only a few hundred yards from the Pacific Ocean and plays host to a year-round Mediterranean climate. Fans entering the stadium are welcomed by lush landscaping highlighted by large palm trees, complimenting Santa Barbara's beachside community. The out-field backdrop consists of majestically-aged eucalyptus trees and a panoramic view of the Santa Ynez Mountains.



view of the action. Corporate box seats are located at field level. Coaching staff offices and a player's lounge are located behind the box seats on the first base side. Ample parking is located adjacent to the stadium.

The newest upgrades to the stadium include a covered hitting facility and a state of the art locker room. The 1,600 square foot locker room provides spacious dressing room facilities for Gaucho athletes and coaches. It is complete with a coaches' room, 34 lockers, player rest-

The 1,000 seat capacity facility is designed in two levels. Season ticket and general admission seating loom high above the field providing for an outstanding

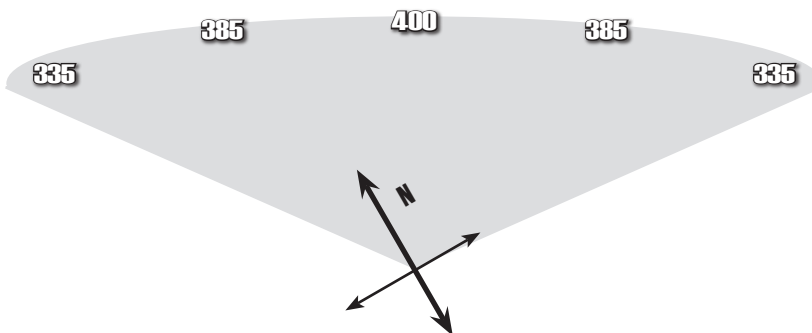
rooms, and showers. It is located just off the home dugout on the third base side.



The Man

The late Caesar Uyesaka was a longtime Santa Barbara resident and community leader. He was one of the city's most prominent sports pioneers. At one time, he led the drive to bring minor league baseball to Santa Barbara and ultimately, he became the President of the Santa Barbara Dodgers. A dedicated booster of UCSB and local prep and college athletics, Mr. Uyesaka, along with Jerry Harwin, was one of the founders of the Santa Barbara Athletic Round Table, an organization that supports and promotes local college, high school, and community athletics.

Caesar Uyesaka Field Dimensions



How to Get to Caesar Uyesaka Stadium

From the North







Drive south on Highway 101. Exit at Storke Road and go right. Take a left on El Colegio Road and left again on Stadium Road. Caesar Uyesaka Stadium will be on the right hand side.

From the South

Drive north on Highway 101. Take the Highway 217/UCSB exit and follow it until it ends at the UCSB campus. Veer to the right on University Road. Go left at Stadium Road and Caesar Uyesaka Stadium will be on the left hand side.

A UCSB campus map is available online at www.aw.id.ucsb.edu/maps/index.html

UC SANTA BARBARA ATHLETICS



Photos: Matt Brown, Mollie Crutcher, Mike Eliason, Jeff Golden, David Hull, Gabe Mann, Tony Mastres, Jacalyn Pelloni


The UCSB Gauchos

THE INTERCOLLEGIATE ATHLETICS BUILDING

The Home of Coaches & Athletics



In 2005 UCSB Athletics moved into a new, 43,000 square foot building. The facility includes a 4,500 square foot, state-of-the-art weight and conditioning room, a 3,800 square foot training room, student-athlete computer and study labs, and a 100-seat auditorium. In addition, the Intercollegiate Athletics Building houses coaches and administrative staff.



UC SANTA BARBARA

• UC Santa Barbara resides on 989 acres of beautiful California coastline. The campus is located 100 miles northwest of Los Angeles and 315 miles south of San Francisco.

• More than 200 majors, degrees, and credentials are offered through UCSB's five schools and the Graduate Division.

• U.S. News and World Report's guide, "America's Best Colleges," the most widely read college guide in the country, ranks UCSB number 13 among all public universities.

• UCSB has been named one of the "hottest" colleges in the nation twice in the past five years by the popular Newsweek guide to top colleges.



The UCSB campus with Goleta Pier in the background

• UC Santa Barbara's rise within the ranks of great American universities is a phenomenal success story. One of only 62 research-intensive institutions elected to membership in the prestigious Association of American Universities, this vibrant, energetic campus now ranks among the leaders in higher education in the United States and Canada.

• UCSB's renowned faculty includes five winners of Nobel Prizes for landmark research in chemistry, physics, and economics, and scores of elected members of national and international academies and societies.

• Recognition of academic quality takes many forms. One of the most prestigious is support from the National Science Foundation (NSF). UCSB is home to 12 national centers and institutes, including eight that are sponsored by the NSF.

• UCSB is the editorial headquarters for The Writings of Henry D. Thoreau, a National Endowment for the Humanities (NEH) project that is publishing definitive scholarly editions of the complete works of naturalist and literary artist Henry David Thoreau. The Thoreau Edition has been designated an NEH "We the People" project because of the importance of Thoreau's writings in American history and culture.

• UCSB was selected as one of the first California Institutes for Science and Innovation. The California NanoSystems Institute, a research partnership between UCSB and UCLA, is producing scientific advances in fields critical to the future of California's economy.

• UCSB's Center for Film, Television, and New Media was recently named for Emmy Award-winning television producers Marcy Carsey and Dick Wolf in recognition of their generous support for the construction of a new facility for the innovative center.



One of several on-campus beaches



Don't forget to bring your bike!

• UCSB was the first major research university in the country to establish a Department of Asian-American Studies. In addition, it was the first in the University of California system to establish a Department of Black Studies and a Chicano Studies Department.

• UCSB offers 19 intercollegiate athletics programs as well as almost 500 student clubs and organizations.

WWW.UCSB.EDU
WWW.UCSBGAUCHOS.COM

Our Campus by the Sea

SANTA BARBARA

- The city of Santa Barbara, often referred to as “the American Riviera” is nestled between the Pacific Ocean and the Santa Ynez Mountains, about 90 miles northwest of Los Angeles and 325 miles south of San Francisco.



Stearns Wharf

- Santa Barbara’s location is a contributing factor to the near-perfect Mediterranean climate that the city enjoys. Temperatures rarely drop below 65 during the day and 45 at night. Most months, the average daytime temperature is in the mid-70s. The average rainfall in Santa Barbara is about 18 inches, enough to keep the area lush and beautiful and the air crystal-clean and clear.



Santa Barbara is perfect for outdoor fun

- The combination of weather and location makes Santa Barbara a true bastion of outdoor activity. Whether spending time at the beach, riding bikes, hiking, whale watching, or simply going for a run, the area is unmatched in what it offers in the way of outdoor enjoyment.

- The Santa Barbara area offers a vast array of entertainment options. The many outstanding area venues annually host some of the entertainment industry’s top acts. In addition, there are numerous museums, movie theatres, playhouses, and a zoo to keep residents and visitors occupied.



The Santa Barbara Mission was founded in 1786

- Downtown Santa Barbara has a thriving nightlife and restaurant scene. The scores of clubs and over 400 restaurants give locals countless options for their entertainment and dining desires.



State Street is full of shopping and dining options

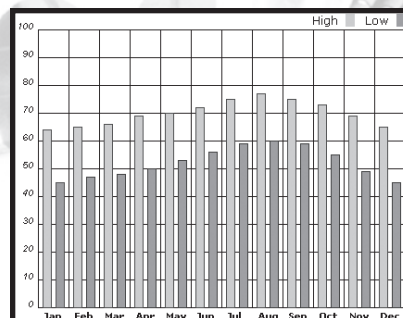
- Strolling along State Street, you’ll find a wealth of first-class national and international stores as well as unique local shops and boutiques. Most of the city’s shopping can be found in pedestrian-friendly malls, open-air markets, and palm-lined paseos that reflect Santa Barbara’s rich Spanish heritage.



The city really comes alive during its several annual festivals.



Santa Barbara Harbor



Check out our average monthly temperatures! The weather in Santa Barbara is tough to beat.

You See Santa Barbara