



27 Julai 2018
27 July 2018
P.U. (A) 171

WARTA KERAJAAN PERSEKUTUAN

*FEDERAL GOVERNMENT
GAZETTE*

PERINTAH JALAN PERSEKUTUAN (MALAYSIA BARAT)
(PINDAAN) (NO. 4) 2018

*FEDERAL ROADS (WEST MALAYSIA) (AMENDMENT)
(NO. 4) ORDER 2018*

DISIARKAN OLEH/
PUBLISHED BY
JABATAN PEGUAM NEGARA/
ATTORNEY GENERAL'S CHAMBERS

AKTA JALAN PERSEKUTUAN 1959

PERINTAH JALAN PERSEKUTUAN (MALAYSIA BARAT) (PINDAAN) (NO. 4) 2018

PADA menjalankan kuasa yang diberikan oleh seksyen 3 Akta Jalan Persekutuan 1959 [*Akta 376*], Menteri, setelah berunding dengan Kerajaan Negeri Pahang dan Selangor, membuat perintah yang berikut:

Nama dan permulaan kuat kuasa

1. (1) Perintah ini bolehlah dinamakan **Perintah Jalan Persekutuan (Malaysia Barat) (Pindaan) (No. 4) 2018**.

(2) Perintah ini mula berkuat kuasa pada 30 Julai 2018.

Pindaan Jadual Ketiga

2. Perintah Jalan Persekutuan (Malaysia Barat) 1989 [*P.U. (A) 401/1989*] dipinda dalam Jadual Ketiga—

(a) di bawah kepala “Negeri Selangor Darul Ehsan”—

(i) dengan memasukkan selepas butiran 12 butiran yang berikut:

“13. *Jalan-Jalan Dalam di Bukit Fraser*

(a) *Jalan Mager*

Dari koordinat U 3.708561, T 101.737794 dan berakhir di koordinat U 3.709825, T 101.736069 (jarak sepanjang 0.288233 km);

(b) *Jalan Red Cross*

Dari koordinat U 3.711919, T 101.736395 dan berakhir di koordinat U 3.713786, T 101.734513 (jarak sepanjang 0.384854 km);

(c) *Jalan Sri Pahang*

Dari koordinat U 3.712073, T 101.727969 dan berakhir di koordinat U 3.713465, T 101.729995 (jarak sepanjang 0.284481 km);

(d) *Jalan Padang*

Dari koordinat U 3.706856, T 101.737109 dan berakhir di koordinat U 3.707381, T 101.737794 (jarak sepanjang 0.153159 km);

(e) *Jalan Lady Guillemard*

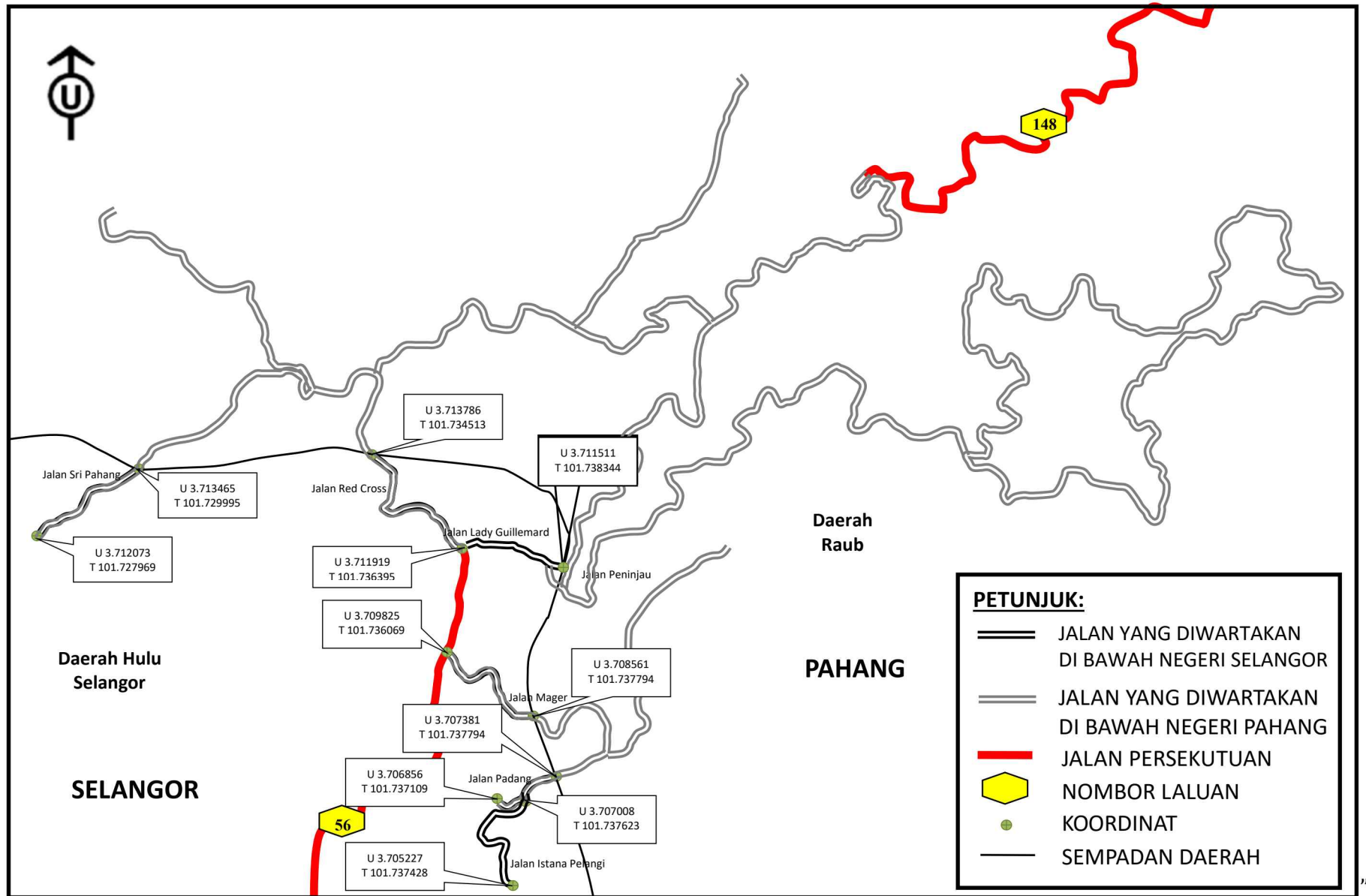
Dari koordinat U 3.711511, T 101.738344 dan berakhir di koordinat U 3.711919, T 101.736395 (jarak sepanjang 0.24608 km); dan

(f) *Jalan Istana Pelangi*

Dari koordinat U 3.705227, T 101.737428 dan berakhir di koordinat U 3.707008, T 101.737623 (jarak sepanjang 0.32212 km).”; dan

- (ii) dengan memasukkan selepas PETA 2: NEGERI SELANGOR DARUL EHSAN peta yang berikut:

“PETA 3: JALAN-JALAN DALAM DI BUKIT FRASER, NEGERI SELANGOR DARUL EHSAN



(b) di bawah kepala “Negeri Pahang Darul Makmur” —

(i) dengan menggantikan butiran 3 dengan butiran yang berikut:

“3. *Jalan-Jalan Dalam di Bukit Fraser*

(a) *Jalan Mager*

Dari koordinat U 3.707828, T 101.739262 dan berakhir di koordinat U 3.708561, T 101.737794 (jarak sepanjang 0.300221 km);

(b) *Jalan Valley*

Dari koordinat U 3.711121, T 101.738319 dan berakhir di koordinat U 3.716378, T 101.741334 (jarak sepanjang 0.90181 km);

(c) *Jalan Peninjau*

Dari koordinat U 3.711552, T 101.738144 dan berakhir di koordinat U 3.713717, T 101.746382 (jarak sepanjang 1.610 km);

(d) *Jalan Lady Maxwell*

Dari koordinat U 3.716255, T 101.738585 dan berakhir di koordinat U 3.71733, T 101.752108 (jarak sepanjang 0.7017 km);

(e) *Jalan Quarry*

Dari koordinat U 3.719227, T 101.744351 dan berakhir di koordinat U 3.716378, T 101.741334 (jarak sepanjang 0.83 km);

(f) *Jalan Red Cross*

Dari koordinat U 3.713786, T 101.734513 dan berakhir di koordinat U 3.715031, T 101.733403 (jarak sepanjang 0.189135 km);

(g) *Jalan Richmond*

Dari koordinat U 3.711936, T 101.741644 dan berakhir di koordinat U 3.707828, T 101.739262 (jarak sepanjang 0.65 km);

(h) *Jalan Pine Tree*

Dari koordinat U 3.718585, T 101.729532 dan berakhir di koordinat U 3.715031, T 101.733403 (jarak sepanjang 0.92 km);

(i) *Jalan Sri Pahang*

Dari koordinat U 3.715031, T 101.733403 dan berakhir di koordinat U 3.713465, T 101.729995 (jarak sepanjang 0.535484 km);

(j) *Jalan Padang*

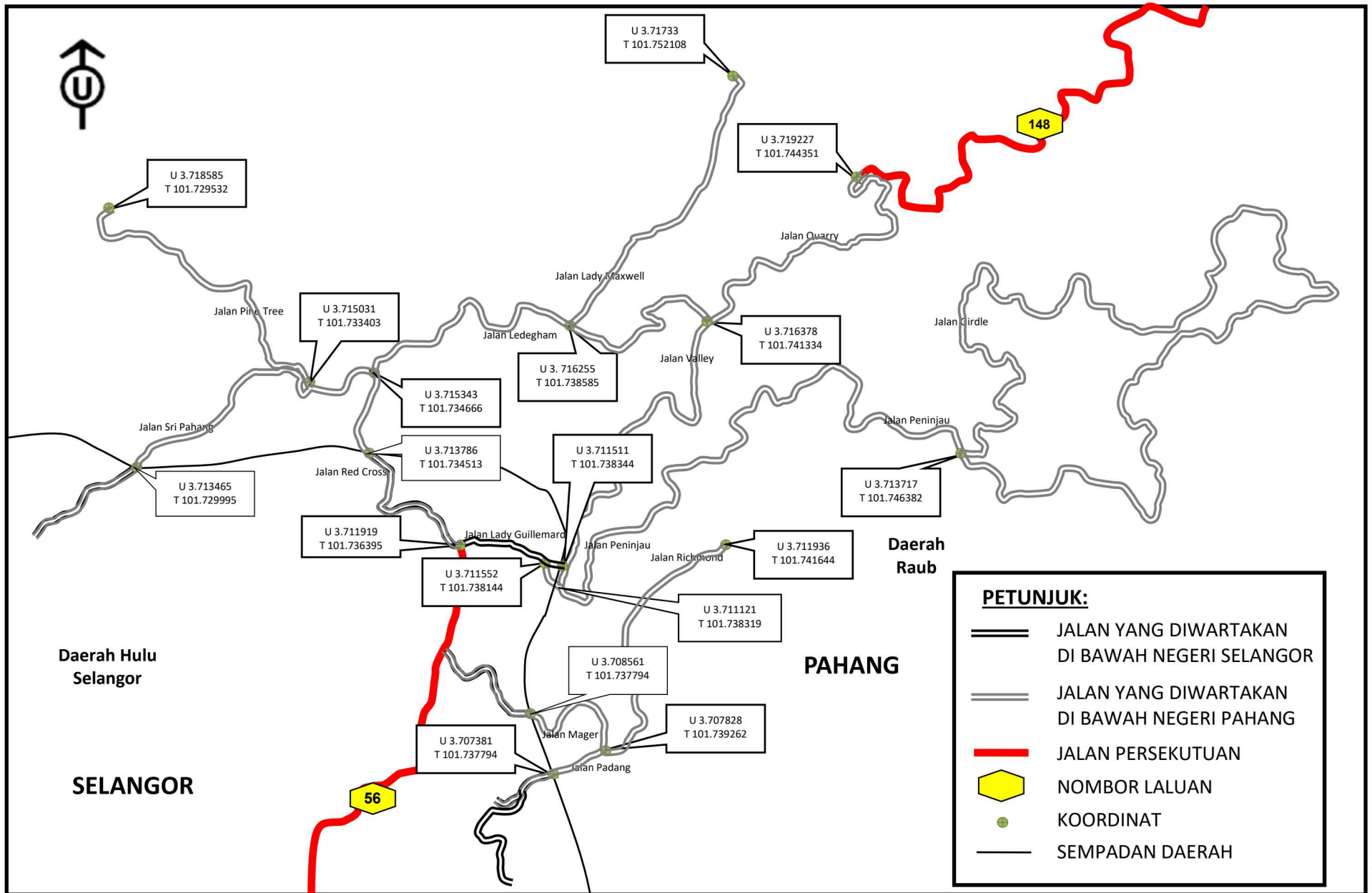
Dari koordinat U 3.707828, T 101.739262 dan berakhir di koordinat U 3.707381, T 101.737794 (jarak sepanjang 0.2812 km); dan

(k) *Jalan Girdle*

Dari koordinat U 3.713717, T 101.746382 dan berakhir di koordinat U 3.713717, T 101.746382 (jarak sepanjang 3.66 km).”; dan

- (ii) dengan memasukkan selepas PETA 3: JALAN-JALAN PERSEKUTUAN NEGERI PAHANG peta yang berikut:

“PETA 4: JALAN-JALAN DALAM DI BUKIT FRASER, NEGERI PAHANG DARUL MAKMUR



Dibuat 26 Julai 2018
[KKR.PUU.110-1/6/10 Jld.3; PN(PU2)391/XXXV]

BARU BIAN
Menteri Kerja Raya

[Akan dibentangkan di Dewan Rakyat menurut seksyen 4 Akta Jalan Persekutuan 1959]

FEDERAL ROADS ACT 1959

FEDERAL ROADS (WEST MALAYSIA) (AMENDMENT) (NO. 4) ORDER 2018

IN exercise of the powers conferred by section 3 of the Federal Roads Act 1959 [*Act 376*], the Minister, after consultation with the State Governments of Pahang and Selangor, makes the following order:

Citation and commencement

1. (1) This order may be cited as the **Federal Roads (West Malaysia) (Amendment) (No. 4) Order 2018**.

(2) This Order comes into operation on 30 July 2018.

Amendment of Third Schedule

2. The Federal Roads (West Malaysia) Order 1989 [*P.U. (A) 401/1989*] is amended in the Third Schedule—

(a) under the heading “Negeri Selangor Darul Ehsan”—

(i) by inserting after item 12 the following item:

“13. *Internal Roads at Fraser Hill*

(a) *Mager Road*

From coordinates N 3.708561, E 101.737794 and ending at coordinates N 3.709825, E 101.736069 (a distance of 0.288233 km);

(b) *Red Cross Road*

From coordinates N 3.711919, E 101.736395 and ending at coordinates N 3.713786, E 101.734513 (a distance of 0.384854 km);

(c) *Sri Pahang Road*

From coordinates N 3.712073, E 101.727969 and ending at coordinates N 3.713465, E 101.729995 (a distance of 0.284481 km);

(d) *Padang Road*

From coordinates N 3.706856, E 101.737109 and ending at coordinates N 3.707381, E 101.737794 (a distance of 0.153159 km);

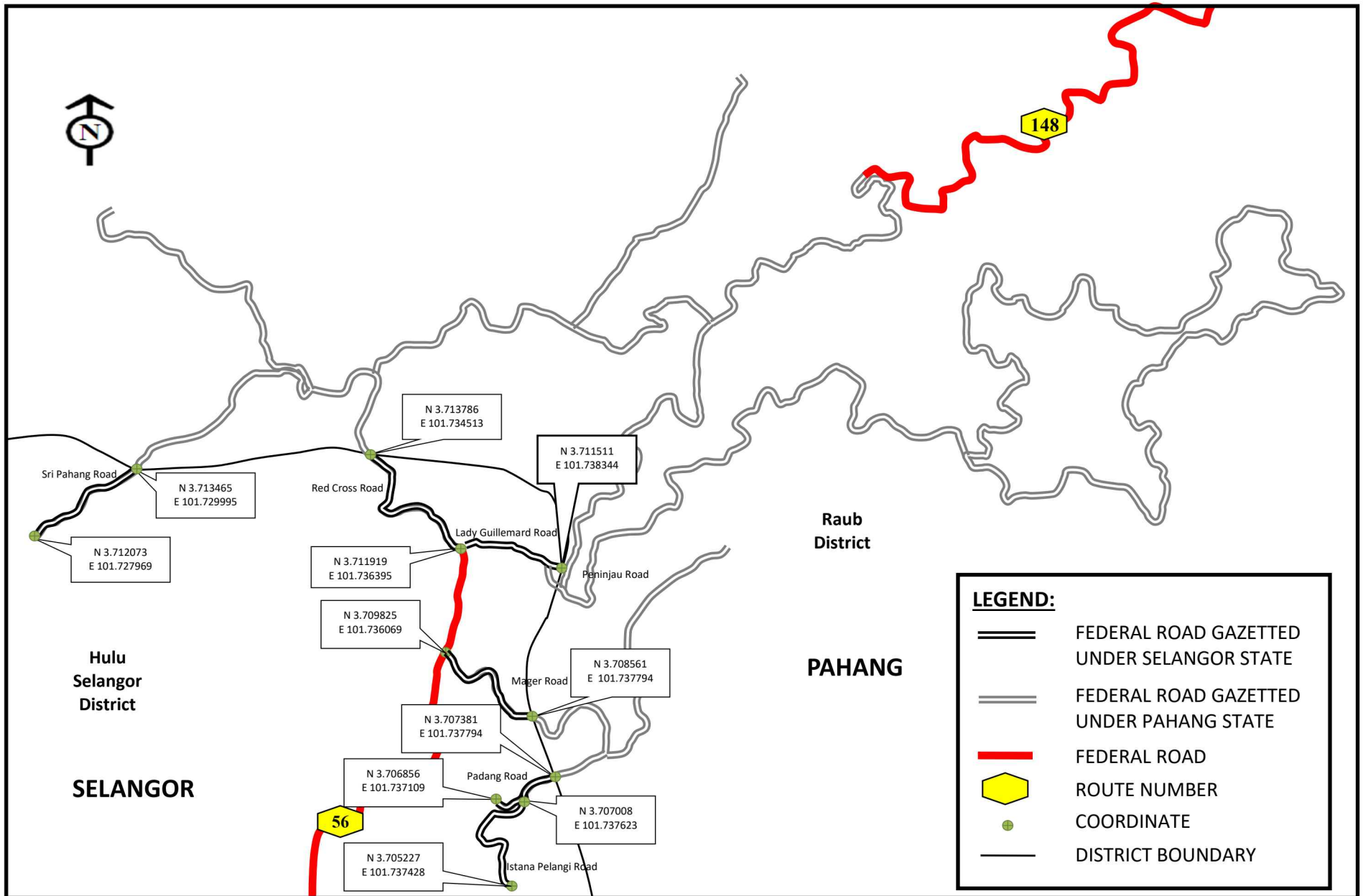
(e) *Lady Guillemard Road*

From coordinates N 3.711511, E 101.738344 and ending at coordinates U 3.711919, T 101.736395 (a distance of 0.24608 km); and

(f) *Istana Pelangi Road*

From coordinates N 3.705227, E 101.737428 and ending at coordinates N 3.707008, E 101.737623 (a distance of 0.32212 km)."; and

- (ii) by inserting after MAP 2: NEGERI SELANGOR DARUL EHSAN the following map:



(b) under the heading “Negeri Pahang Darul Makmur”—

(i) by substituting for item 3 the following item:

“3. *Internal Roads at Fraser Hill*

(a) *Mager Road*

From coordinates N 3.707828, E 101.739262 and ending at coordinates N 3.708561, E 101.737794 (a distance of 0.300221 km);

(b) *Valley Road*

From coordinates N 3.711121, E 101.738319 and ending at coordinates N 3.716378, E 101.741334 (a distance of 0.90181 km);

(c) *Peninjau Road*

From coordinates N 3.711552, E 101.738144 and ending at coordinates N 3.713717, E 101.746382 (a distance of 1.610 km);

(d) *Lady Maxwell Road*

From coordinates N 3.716255, E 101.738585 and ending at coordinates N 3.71733, E 101.752108 (a distance of 0.7017 km);

(e) *Quarry Road*

From coordinates N 3.719227, E 101.744351 and ending at coordinates N 3.716378, E 101.741334 (a distance of 0.83 km);

(f) *Red Cross Road*

From coordinates N 3.713786, E 101.734513 ending at coordinates N 3.715031, E 101.733403 (a distance of 0.189135 km);

(g) *Richmond Road*

From coordinates N 3.711936, E 101.741644 and ending at coordinates N 3.707828, E 101.739262 (a distance of 0.65 km);

(h) *Pine Tree Road*

From coordinates N 3.718585, E 101.729532 and ending at coordinates N 3.715031, E 101.733403 (a distance of 0.92 km);

(i) *Sri Pahang Road*

From coordinates N 3.715031, E 101.733403 and ending at coordinates N 3.713465, E 101.729995 (a distance of 0.535484 km);

(j) *Padang Road*

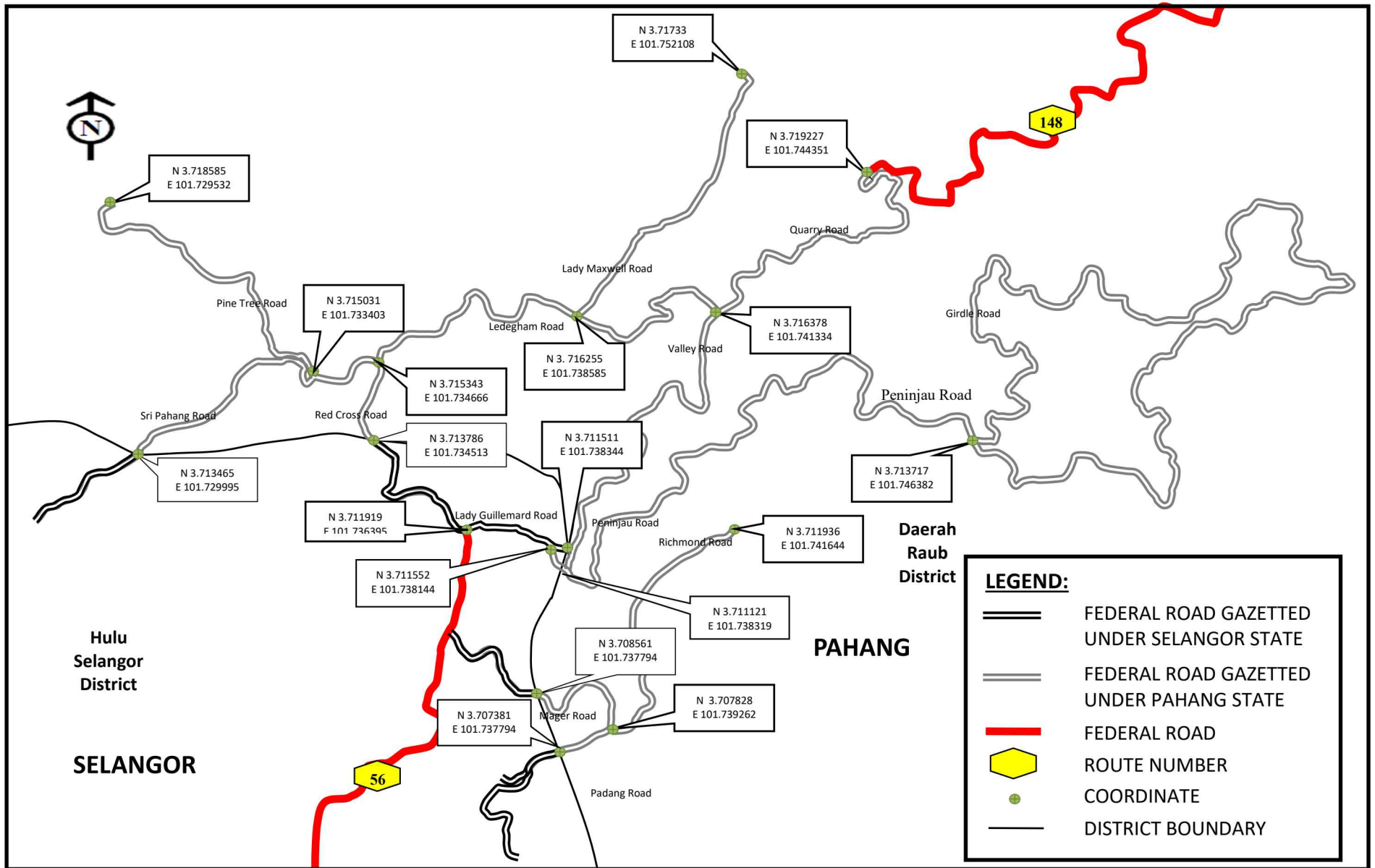
From coordinates N 3.707828, E 101.739262 and ending at coordinates N 3.707381, T 101.737794 (a distance of 0.2812 km); and

(k) *Girdle Road*

From coordinates N 3.713717, E 101.746382 and ending at coordinates N 3.713717, E 101.746382 (a distance of 3.66 km)."; and

- (ii) by inserting after MAP 3: FEDERAL ROAD OF NEGERI PAHANG the following map:

“MAP 4: INTERNAL ROADS AT FRASER HILL, NEGERI PAHANG DARUL MAKMUR



Made 26 July 2018
[KKR.PUU.110-1/6/10 Jld.3; PN(PU2)391/XXXV]

BARU BIAN
Minister of Works

[To be laid before the Dewan Rakyat pursuant to section 4 of the Federal Roads Act 1959]