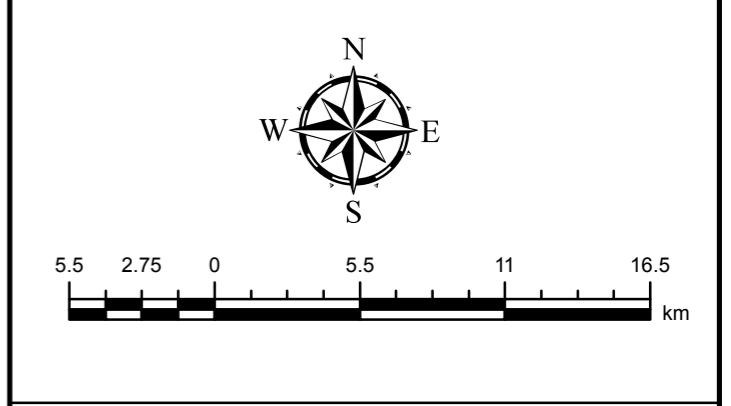


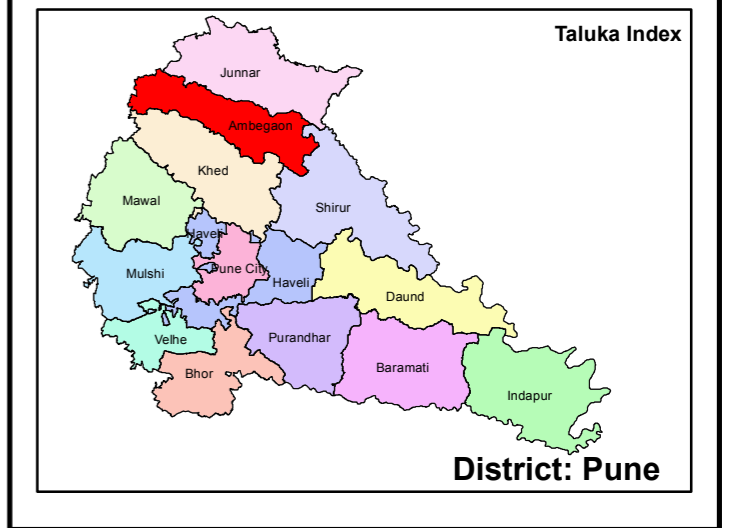
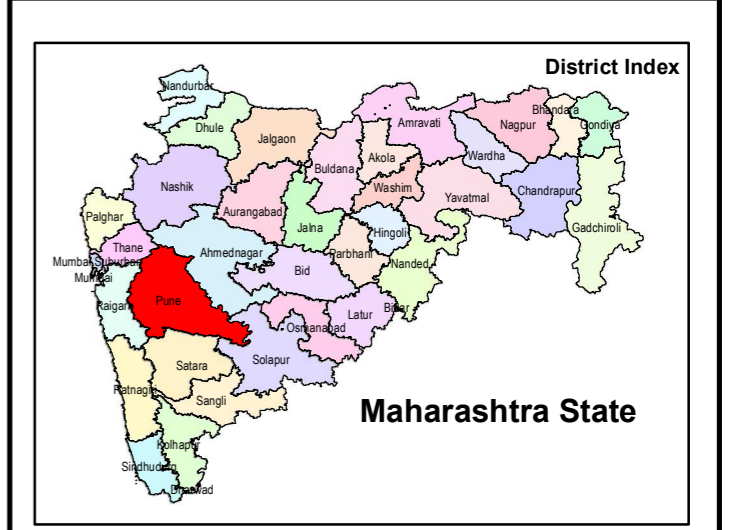
Legend

- Taluka Head Quarter
- +++++ Railway
- National Highway
- State Highway
- State Boundary
- District Boundary
- Taluka Boundary
- Village Boundary
- Waterbody/River

Village Map Taluka: Ambegaon District: Pune



Location Index



Data Source: Village maps from Land Record Department, GoM.
Waterbody/River from Satellite Imagery.

Generated By:
Maharashtra Remote Sensing Applications Centre
 Autonomous Body of Planning Department,
 Government of Maharashtra, VNIT Campus,
 South Ambazari Road, Nagpur 440 010