

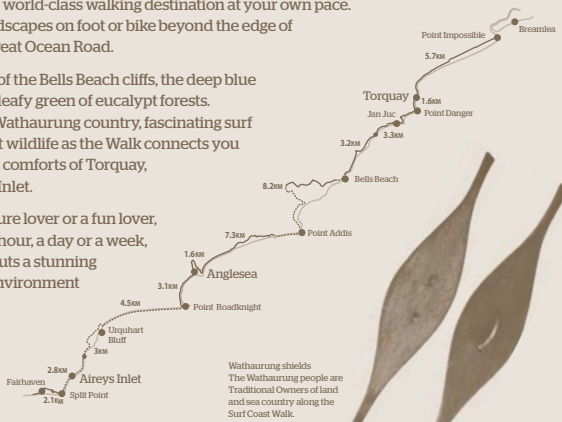


Coast through living landscapes

Offering natural beauty and easy access, the 44km Surf Coast Walk lets you relax and enjoy a world-class walking destination at your own pace. Explore inspiring landscapes on foot or bike beyond the edge of Victoria's beautiful Great Ocean Road.

Relish the rich ochre of the Bells Beach cliffs, the deep blue of Bass Strait and the leafy green of eucalypt forests. Discover traditional Wathauring country, fascinating surf culture and abundant wildlife as the Walk connects you with the coastal town comforts of Torquay, Anglesea and Aireys Inlet.

Whether you're a nature lover or a fun lover, whether you take an hour, a day or a week, the Surf Coast Walk puts a stunning and unique coastal environment within easy reach.



Wathauring shields
The Wathauring people are Traditional Owners of land and sea country along the Surf Coast Walk.

Annual Events

Time your walk experience to coincide with some of the great events taking place along the Surf Coast Walk.

Month	Event
January	Torquay Nightjar Festival, Torquay Junior State Lifesaving Carnival Cosy Corner, Torquay Bells Beach Cliff Run, Jan Juc Danger 1000 Ocean Swim, Torquay Jim Wall Torquay SLSC 15 Iron Man / Iron Woman, Torquay Tim Gates Memorial Fun Run, Fairhaven
February	Cadel Evans Great Ocean Road Race, Torquay Torquay History Motor Show, Torquay Sustainable Hook & Vine Festival, Torquay
March	Aireys Inlet Open Mic Music Festival, Aireys Inlet Surf Coast Dog Walk Event, Torquay
April	Rip Curl Pro WSL World Surfing Tour Event, Bells Beach Great Ocean & Otway Classic Ride, Torquay
June	Surf Coast Trail Marathon, Torquay
June-August	Love Winter in Aireys, Aireys Inlet
September	Salomon Trail Running Series, Anglesea Angat Wildflower & Art Show, Anglesea
October	Bell St Fiesta, Torquay
December	Southern Exposure Surf Coast Mountain Bike Festival, Anglesea Anglesea Roo Fun Run, Anglesea Rock2Ramp Swim, Anglesea

Making the most of your stay

The Surf Coast Visitor Centres are the best place to start planning your journey. Our trained staff and volunteers will provide detailed visitor information, maps, accommodation and tour advice to ensure you get the most out of your Surf Coast adventure.

Torquay Visitor Centre
Surf City Plaza,
Beach Road, Torquay
Phone 1300 644 219

Open 9am - 5pm, 7 days a week

Lorne Visitor Centre
15 Mountjoy Parade,
Lorne
Phone 1300 891 152

Like
 Follow
 Follow

www.surfcoastwalk.com.au

Stay safe on the coast

Dress for variable weather: consider sun and rain protection. Sturdy closed shoes are recommended.

Tread carefully: watch out for natural hazards and variable track surfaces. Stay well clear of cliffs and check tide times for on-beach sections of the walk.

Fire danger: avoid the Surf Coast Walk on Total Fire Ban and Code Red days. Check www.cfvic.gov.au or call the Victorian Bushfire Information Line 1800 240 667.

Emergency: call 000 for emergency assistance. Street names or emergency location markers may assist you to identify your location.

Care for the coast

Coastal vegetation is fragile. Keep to tracks and beaches. Picking native wildflowers is illegal.

Be clean. Take your rubbish away with you (other litter too if you can). See the map for toilet locations.

Leave wildlife alone. Give beach-nesting birds, resting seals and other native animals space.

Leave everything as you find it for future walkers to enjoy.

Befriend the Walk

Love the walk? The Friends of the Surf Coast Walk group are the official stewards of the track. From monitoring to maintenance and environmental protection work, there are many volunteer roles to play depending on your abilities and interests.

For more information call the Great Ocean Road Coast Committee on (03) 5220 5055 or visit www.gorcc.com.au



Plan your trip

The Surf Coast Walk starts near Torquay, 100km southwest of Melbourne, Victoria, Australia.

- Travel time via car is only 75 minutes from Melbourne to Torquay via the Geelong Ring Road.
- VLine train services operate daily from Melbourne to Geelong.
- VLine coaches operate daily from Geelong to Torquay, Anglesea, Aireys Inlet, Fairhaven and further down the Great Ocean Road.
- McHarrys Local Bus Service operates daily between Geelong and Torquay.
- Airport transfers are available to Torquay, Anglesea, Aireys Inlet from Melbourne Airport (Tullamarine) and Avalon Airport.

Walking the walk. Numerous easily accessible walk trailheads can be accessed by car as shown on the map. Sections of the walk can be combined with a low tide shoreline walk to make a loop. For longer self guided walks, consider a pre-arranged car shuttle, Vline coach or taxi. Tour operators can provide a professional, guided walk experience. **Shared Use.** Over half the walk is open to cyclists. See map for details. There are several sections suitable for wheelchair access.

Accommodation is available in each of the towns, ranging from budget to boutique. Sleeping in vehicles and camping in public places is prohibited. Contact the Torquay or Lorne Visitor Centre for advice.

What to carry: Always take a mobile phone. Coverage may vary, check with your provider. Carry snacks and drinks.

Dogs are welcome along most sections of the walk, but must be on a leash, check signs for details. Take a bag to pick up after your dog.

Track standards vary. Check maps and signs for details.

Accessibility: Only concrete paths in central Torquay and Anglesea meet wheelchair standards, but most Grade 2 tracks are flat, smooth and step free. An All Terrain Wheelchair is available for hire. (See reverse for details).



Towns along the way

TORQUAY
The official start of the Great Ocean Road and Home of Australian Surfing. It is the largest town along the walk with many cafes and restaurants close to the coast providing an ideal meeting point for your Surf Coast Walk adventure. The walk starts at Point Impossible, five kilometres northeast of Torquay and takes you through windswept dunes to the Torquay promenade and its many creature comforts.

ANGLESEA
This mid point of the Surf Coast Walk has the best of beach and bush. Surrounded by the Great Otway National Park, Anglesea heath and high coastal cliffs with great views. Caravan Parks, B&Bs and cafes line the Anglesea River overlooking many an opportunity for adventure.

AIREYS INLET
The Split Point Lighthouse guides visitors to the western end of the Walk past Aireys Inlet, a small coastal village with soul. The pub and local eateries have great views of the local terrain and the western end of the Walk at Fairhaven.



Blackmans Brewery

200m from the Surf Coast Walk, Blackmans Brewery offers locally crafted beer and cider brewed on site and an all-day food menu - paired perfectly with the beers. There's a great beer garden out back and daily brewery tours run from 4pm. A must see while in Torquay!

26 Bell Street TORQUAY VIC 3228 T (03) 5261 5310



View on Grossmans

Tranquil environment with rural and distant ocean views. The View on Grossman's offers studio rooms and a self contained cottage, pool, tennis, BBQ facilities on 2 acres. Native birdlife in abundance from private balcony. Spot Kangaroos at dawn and dusk. Transport to and from walk available.


135 Grossmans Road TORQUAY VIC 3228 T (03) 5261 7088



Surf Coast Cabins

Surf Coast Cabins, set in a peaceful native garden, are the perfect destination to rest and rejuvenate. These self-contained cottages are comfortable and fully equipped. Breakfast can be arranged, if needed, and we'd be happy to pick up weary travellers from the walking trail in our local area. Groups welcome.

42 Hopkins Street AIREYS INLET VIC 3228 T (03) 5289 6066



Features of the Walk

LOOKOUTS
The many vantage points along the Walk excite the senses any time of the year. Capture a perfect sunrise in Spring and Autumn, escape the heat in dappled shade, thrill at the awe inspiring power of nature in Winter. Some of the best lookouts found along the way are Point Danger, Bird Rock, Point Addis, Anglesea cliffs and at the Aireys Lighthouse.

WILDFLOWERS
From wild orchids to flowering shrubs, native grasses and forest species, our coast is a plant-lover's delight. Springtime, in particular, brings an abundance of wildflowers to the coast offering up a spectacular show.

BELLS BEACH
Follow the walk along the original track daring surfing pioneers carved to Bells Beach, an internationally recognised destination for surfers. A status that has been created through surfing culture and folklore as well as the hosting of an annual international surfing event every Easter.

NATIONAL & MARINE PARKS
The Great Otway National Park covers 103,000 hectares and represents all that is special about the region: the sandy beaches, rock platforms and windswept heathland fringed by rugged coastline. Three significant Marine Parks and Sanctuaries feature along the Walk including Point Danger Marine Sanctuary, Point Addis Marine National Park and Eagle Rock Marine Sanctuary.



Hooded Plovers nest on the upper beach in summer. Look out for them and give them space.

WILDLIFE

Discover the array of lovely locals that call the Surf Coast Walk home. Spot the vulnerable Hooded Plover or near threatened Rufous Bristlebird or meet one of our more common natives, including Echidnas and Kangaroos. Marvel at the marine life nearby on the seashore. From the fascinating Decorator Crab to Victoria's marine emblem, the Weedy Seadragon, there's a huge array of wildlife living just off the track.

WHALES

Winter brings one of the world's most majestic creatures to the Surf Coast. Between June and October each year look out for Southern Right Whales as they migrate from sub-Antarctic waters to breed. View these magnificent mammals from one of the walk's many perfect viewing vantage points as they cruise within 100m of the coast.

MEET THE LOCALS


Wildlife collector cards of birds and animals show the diversity of life on the Walk. Painted by local artist Mark Trinhnam, the SCPIN Wildlife Card series are available from the Torquay Visitor Centre and Swell Foods.



Peppers The Sands Resort, Torquay

Located 18km from the start of the Surf Coast Walk is where you will find Peppers The Sands Resort - a place to wind down and relax. Offering beautiful accommodation including a championship golf course, heated indoor lap pool, health club, gym. Bring in this map for 15% off 12-6pm. Hammers Restaurant & Bar.

2 Sands Boulevard TORQUAY VIC 3228 T (03) 5264 3333



Ocean Inlet

Three different accommodation styles with sweeping ocean views, an ocean view spa bath and just short hop from the Surf Coast Walk. Close to Aireys Inlet, Anglesea and Lorne with Vline bus services past the door, this property is designed for couples.


34 Wythebella Drive FAIRHAVEN 3231 T (03) 5289 7313 | 0416 080 617



Aireys Inlet Holiday Park

Our boutique park is near the western end of the Surf Coast Walk. Fully self contained, one and three bedroom cabins are available budget to luxury. Ensuite, powered and unpowered sites. Free BBQ's, camp kitchen, laundry, solar heated pool and heated spa. Wireless/Internet.

19-25 Great Ocean Road AIREYS INLET 3231 T (03) 5289 6290



Torquay Foreshore Caravan Park

After discovering the beauty of the Surf Coast Walk, enjoy a night spent gazing out over the picturesque Torquay surf beach from your very own self contained Seaview Cabin. Located just metres from the walking track, you can enjoy a bbq from the your very own private deck and reward your weary feet.

35 Bell Street TORQUAY 3228 T (03) 5289 1382 or 1300 736 533



Front Beach Cafe

Front Beach cafe overlooks the breathtaking magnificence of Torquay beach. Enjoy the magical water views while dining indoor or alfresco.

Front Beach is Torquay's first craft beer venue offering nine taps and over fifty bottled beers and ciders. It also has an exciting wine list, great coffee and is open 7 days a week.


16 The Esplanade TORQUAY VIC 3228 T (03) 5261 9752



Aireys Inlet Getaway Resort

Luxury accommodation located on the beach side of the world famous and spectacular Great Ocean Road, in the beautiful, picturesque, coastal hamlet of Aireys Inlet. Situated only 200 metres from the Surf Coast Walk trail, relax in our heated spa after a long day of walking.


2-4 Barton Court AIREYS INLET 3231 T (03) 5289 7021



Anglesea Beach Front Family Caravan Park

Join the walk directly from our park via beach or river. Stay with us in a cabin, caravan or camping site and we'll reward your walk with a free token to relax in our heated indoor spa and two complimentary coffees. Present this map when checking in to receive your rewards.

35 Cameron Road ANGLESEA 3230 T 1800 040 455



Split Point Lighthouse Tours

Join us for a 30-40 minute guided tour, including a spectacular bird's-eye view from the balcony over the Surf Coast Walk. Easily accessed from the Great Ocean Road at Aireys Inlet, a lighthouse tour is perfect for everyone, including Round the Twist fans. Tours on the hour starting 11am. Last tour 2pm. Extended tour hours in January & Easter (10am until last tour at 4pm).

T 1800 174 045



Australian Skydive

Located 540 minutes from Torquay at the start of the Great Ocean Road, we offer an Adrenaline fuelled experience with unbelievable views of the Torquay Coastline. Tandem skydive from 14,000 feet, freefalling at 220km/h for about 30 seconds then floating under canopy for about 4-5 minutes before landing safely back at the dropzone.

T 1800 557 101



Great Ocean Road Surf Tours

Our multi award winning, ecotourism certified surf school offers packages, lessons and hire to suit all ages and budgets. From surf-casual and wetsuits hire to full day learn to surf tours along the Great Ocean Road with our fully qualified, enthusiastic (and often funny) surf coaches. Learn Australia's best cultures in Australia's surfing capital of Torquay. Visit our shop at 106 Surf Coast Highway, Torquay

T 1800 SURF LESSONS (1800 787 353)



**Sunnymead
Urquhart Bluff - Sunnymead**

Take a walk on the wild side through rugged coastal bushland in Great Otway National Park. Rediscover remnants of the original Great Ocean Road and find yourself in a secluded cove at Sunnymead.



GRADE 4
ROUGH TRACK / RUGGED STEPS / BEACH SAND

**Aireys Clifftops
Sunnymead - Aireys Lighthouse**

This easy walk, on a well-made track, is a favourite of locals. Treat yourself to stunning land's edge views as you transition between beach, bush and the Aireys Inlet township. Listen for the song of Rufous Bristlebirds and look for tiny marsupials as they scurry in the low coastal scrubland.



GRADE 2
WELL FORMED / NARROW TRACK / GENTLE HILLS / NO STEPS

**Lighthouse Discovery
Aireys Lighthouse - Fairhaven**

Discovery stroll from the Split Point Lighthouse and lookouts, past whale sighting spots, through traditional Wathaurung country. Cross an ancient tribal boundary to the western reach of the Surf Coast Walk. Learn as you go with the insights of the Lighthouse Discovery Trail and several well-signed viewing platforms.



GRADE 2
WELL FORMED TRACK / FEW STEPS / GENTLE HILLS

**Point Roadknight
Anglesea - Point Roadknight**

From the convenience of the Anglesea township, rise up to the bluff and back down to idyllic Point Roadknight Beach. Panoramic views back across the township, river and ocean make the climb worth your effort. Anglesea, at the mid-point of the Surf Coast Walk, is an ideal overnight stay.



GRADE 2
WELL FORMED TRACK / NO STEPS

**Beach Combing
Point Roadknight - Urquhart Bluff**

Relax, slip off your shoes and get some sand between your toes on this long, uncrowded beach walk. Keep an eye out for beach-nesting birds and curiosities washed up on the sand by relentless waves.



GRADE 3
BEACH WALKING / BEST AT LOW TIDE

**Anglesea Heath
Point Addis - Anglesea**

This rugged trail takes in all the colours of the coast - vivid ochre cliffs, brilliant blue ocean and dappled green heathland. See kangaroos, wallabies and spring wildflowers amongst low, wind-stunted forest.



GRADE 3
BEACH WALKING & FORMED TRACK / SHORT STEEP HILLS / RUGGED STEPS

**Anglesea Riverbanks
Anglesea Visitor Centre**

This easy and accessible riverside stroll keeps you handy to the Anglesea Visitor Centre, BBQs and cafe/dining options. It's a great way to access Anglesea's paddleboats, canoes and public art.



GRADE 1
FLAT / EASY PATHS / NO STEPS

surf coast walk



Explanation of Symbols

- Parking
- Caravan Park
- Toilets
- Picnic Area
- Bus Stop
- BBQ Facility
- Cafe
- Accommodation
- Licensed Venue
- Gallery
- Torquay Visitor Centre
- Anglesea Visitor Centre
- Town Centre
- Information Shelter
- Scenic Lookout
- Lighthouse
- Eastern & Western End
- Shared Track
- Walkers only
- Airfield

**Wathaurung Country
Point Impossible - Yellow Bluff**

Explore traditional Wathaurung Aboriginal country, windswept sand dunes, and coastal vegetation on this easy walk near Torquay. Tread where the Wathaurung people camped each season for thousands of years, leaving behind clues to their culture and lifestyle.



GRADE 2
MOSTLY FLAT / NO STEPS / WELL FORMED PATH

SHARE YOUR SURF COAST WALK EXPERIENCE

Walking is a social pursuit, and we'd love to hear, share and see what's happened on your Surf Coast Walk adventure. Share, enjoy and reflect on your Surf Coast Walk through social media. Keep up-to-date with track information, photos, upgrades and other local events, through a dedicated Facebook page. Connect with us today on www.facebook.com/SurfCoastWalk



#Surfcoastwalk

**The Bells Track
Bird Rock - Bells Beach**

Tread the track that daring pioneer surfers carved through coastal scrub to reach the fearsome waves of Bells Beach. Walk or cycle high along cliffsides where peregrine falcons glide. At every lookout a stunning panorama: the 'golden mile' of surfing with its reef breaks and brilliant surf relentlessly rolling in.



GRADE 2
GENTLE HILLS / NO STEPS / WELL FORMED TRACK

**Torquay Promenade
Yellow Bluff - Point Danger**

Enjoy the perfect Torquay promenade on this flat, kid-friendly, easy shared path. Contrast the creature comforts of Torquay with the wildness of treacherous offshore reefs and the ships' graveyard off Point Danger. Connect to the history of this vibrant holiday town via the Torquay Historical Walk.



GRADE 1
FLAT / NO STEPS / CONCRETE PATH

**Ironbark Basin
Bells Beach - Point Addis**

Venture to the inland sheltered forest of the Ironbark Basin in the Great Otway National Park. Tramp past grassies and search for hidden treasures like rare orchids, echidnas and reptiles. Discover more about traditional Aboriginal lifestyle and behold spectacular views from one of three Point Addis lookouts.



GRADE 3
WELL FORMED TRACK / SHORT STEEP HILLS / STEPS / SAND

TRAILRIDER ALL-TERRAIN WHEELCHAIR

Available from Surf Coast Shire Sport & Recreation Centre
77 Beach Road, Torquay Vic 3228
Ph: 03 5261 4606
www.surfcoast.vic.gov.au

- 10 Torquay Foreshore Caravan Park
25 Bell Street TORQUAY
- 11 Swell Foods
use Stuart Ave JAN JUC
- 12 The Beach Hotel
3-9 Stuart Ave JAN JUC
- 13 The View on Grossmans
135 Grossmans Road TORQUAY
- 14 Bowside Cafe
557 Great Ocean Road BELLBRAE
- 15 Anglesea Beachfront Family Caravan Park
35 Cameron Road ANGLESEA
- 16 Ocean Corner Cafe
143A Great Ocean Road ANGLESEA, T 03 5263 3413
- 17 Anglesea Backpackers
40 Noble St ANGLESEA, T 03 5263 2664
- 18 Aireys Inlet Getaway Resort
2-4 Barton Court AIREYS INLET, T 03 5289 7021
- 19 Eco Logic / Split Point Lighthouse Tours
3 Camp Rd ANGLESEA
- 20 Aireys Inlet Holiday Park
19-25 Great Ocean Road AIREYS INLET, T 03 5289 6230
- 21 Eagles Nest Gallery
50 Great Ocean Road AIREYS INLET
- 22 Surf Coast Cabins
42 Hopkins Street AIREYS INLET
- 23 The Aireys Pub
45 Great Ocean Road AIREYS INLET, T 03 5289 6804
- 24 Ocean Inlet
34 Wybellama Drive FAIRHAVEN, T 03 5289 7313

- 1 Australian Skydive
325 Blackgate Road TORQUAY
- 2 Peppers The Sands Resort
2 Sands Blvd TORQUAY
- 3 Wyndham Torquay
100 The Esplanade TORQUAY
- 4 Great Ocean Road Surf Tours
106B Surf Coast Hwy TORQUAY
- 5 Whyes on The Esplanade
40 The Esplanade TORQUAY, T 03 5261 5060
- 6 Growlers
23 The Esplanade TORQUAY
- 7 Front Beach Cafe
16 The Esplanade TORQUAY
- 8 Blackmans Brewery
26 Bell Street TORQUAY
- 9 Third Wave Kiosk
Voss Carpark Surf Beach TORQUAY

**Surf Coasting
Point Danger - Bird Rock**

Explore surfing evolution and surf culture origins on this walk or cycle past Torquay and Jan Juc surf beaches; the 'classroom' for the next generation of surfers. Peer out from Rocky Point over the many surf breaks, sheltered bays and wild headlands that gave the Surf Coast its name.



GRADE 2
MOSTLY FLAT / SOME STEPS / WELL FORMED TRACK / SOME SAND