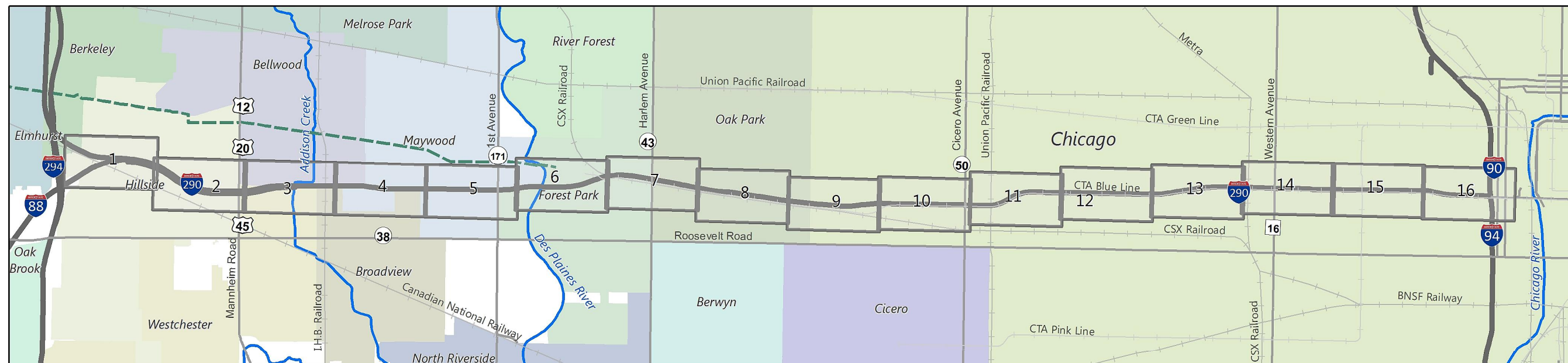







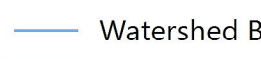









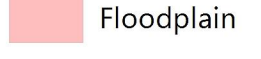














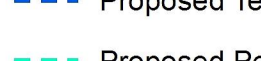





KEY MAP OF I-290 EISENHOWER EXPRESSWAY

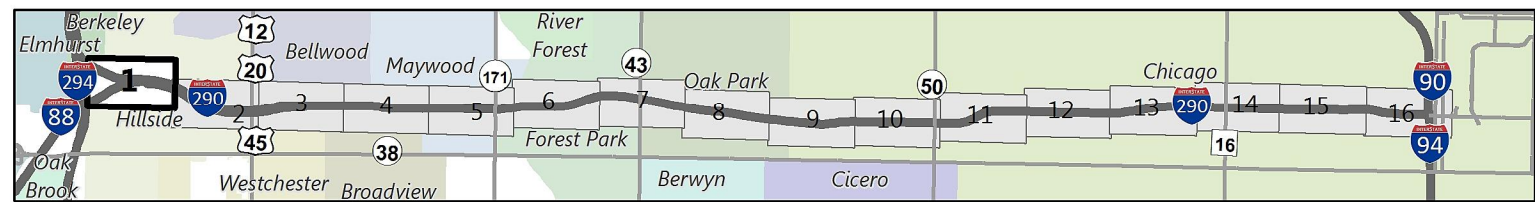
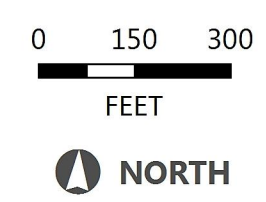
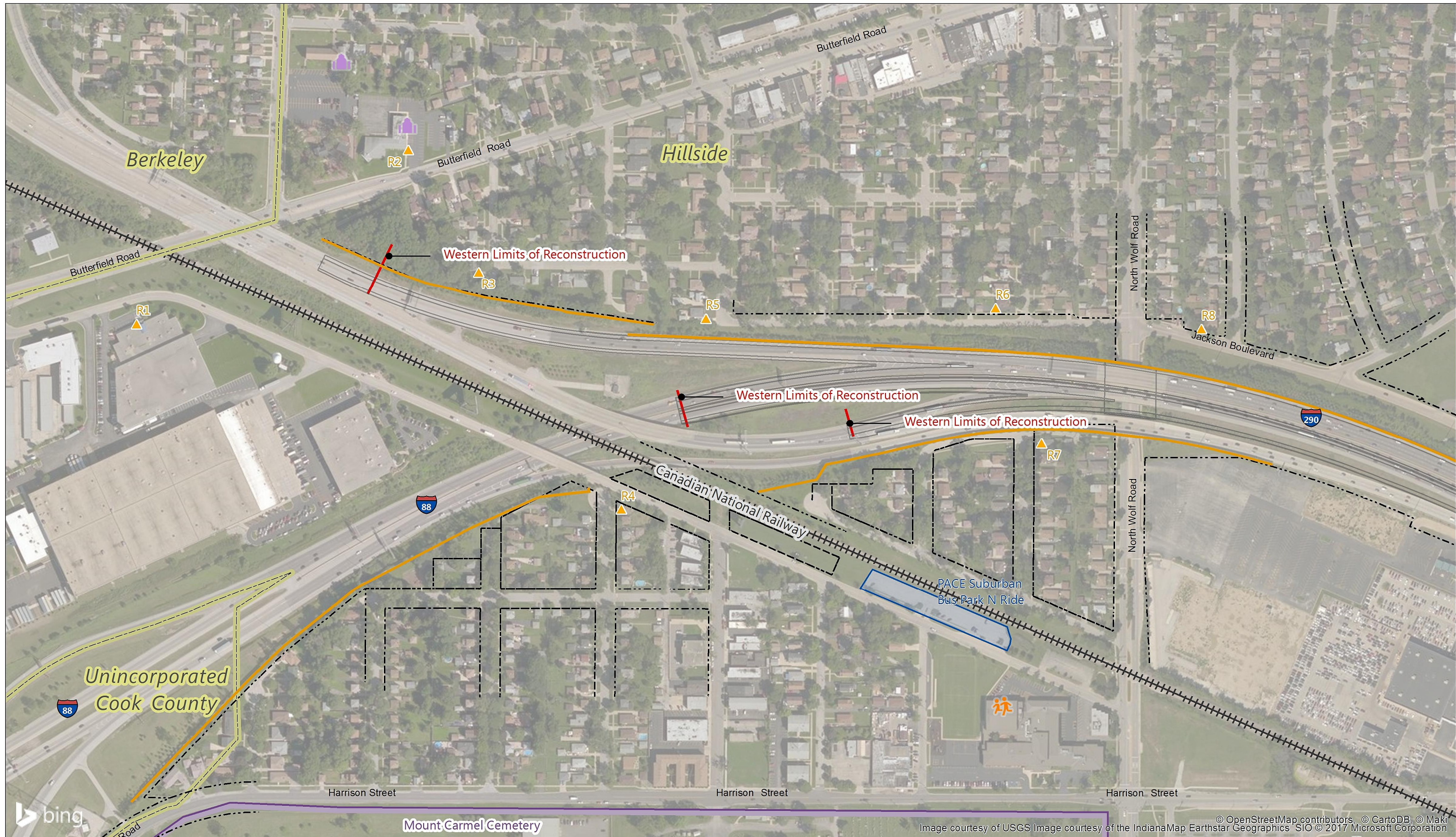



LEGEND

 National Register of Historic Places (NRHP)-Listed Historic Property	 Fire	 River / Creek	 Park	 Metra Rail
 National Historic Landmark Property	 Hospital	 Watershed Boundary	 Park	 Metra Rail Station
 NRHP-Eligible Property	 Library	 Floodway	 Illinois Prairie Path	 CTA Rail
 Previously Determined NRHP-Eligible or Pending NRHP-Listing Property	 Place of Worship	 Floodplain	 Cemetery	 CTA Rail Station
 Representative Noise Receptor	 Police	 Existing Right-of-Way	 Cemetery	 Railroad
 Existing Noise Barrier	 Post Office	 Proposed Right-of-Way	 Cemetery	 Park and Ride
 Proposed Noise Barrier Likely to be Implemented	 School	 Proposed Temporary Easement		
 Municipal Boundary	 Village Hall	 Proposed Permanent Easement		

SECTION 3.0 MAP SET: LEGEND
Final Environmental Impact Statement

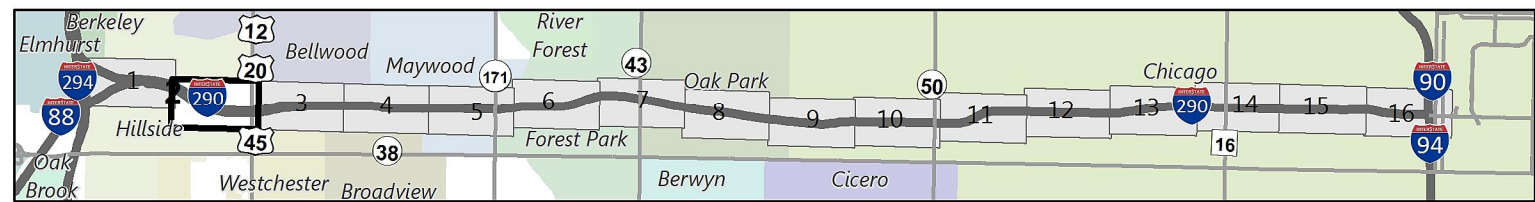
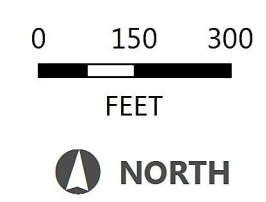




LEGEND
 Municipal Boundary
 Full legend on first page of map set

SECTION 3.0 MAP SET
Final Environmental Impact Statement





LEGEND
 Municipal Boundary
 Full legend on first page of map set

SECTION 3.0 MAP SET
Final Environmental Impact Statement



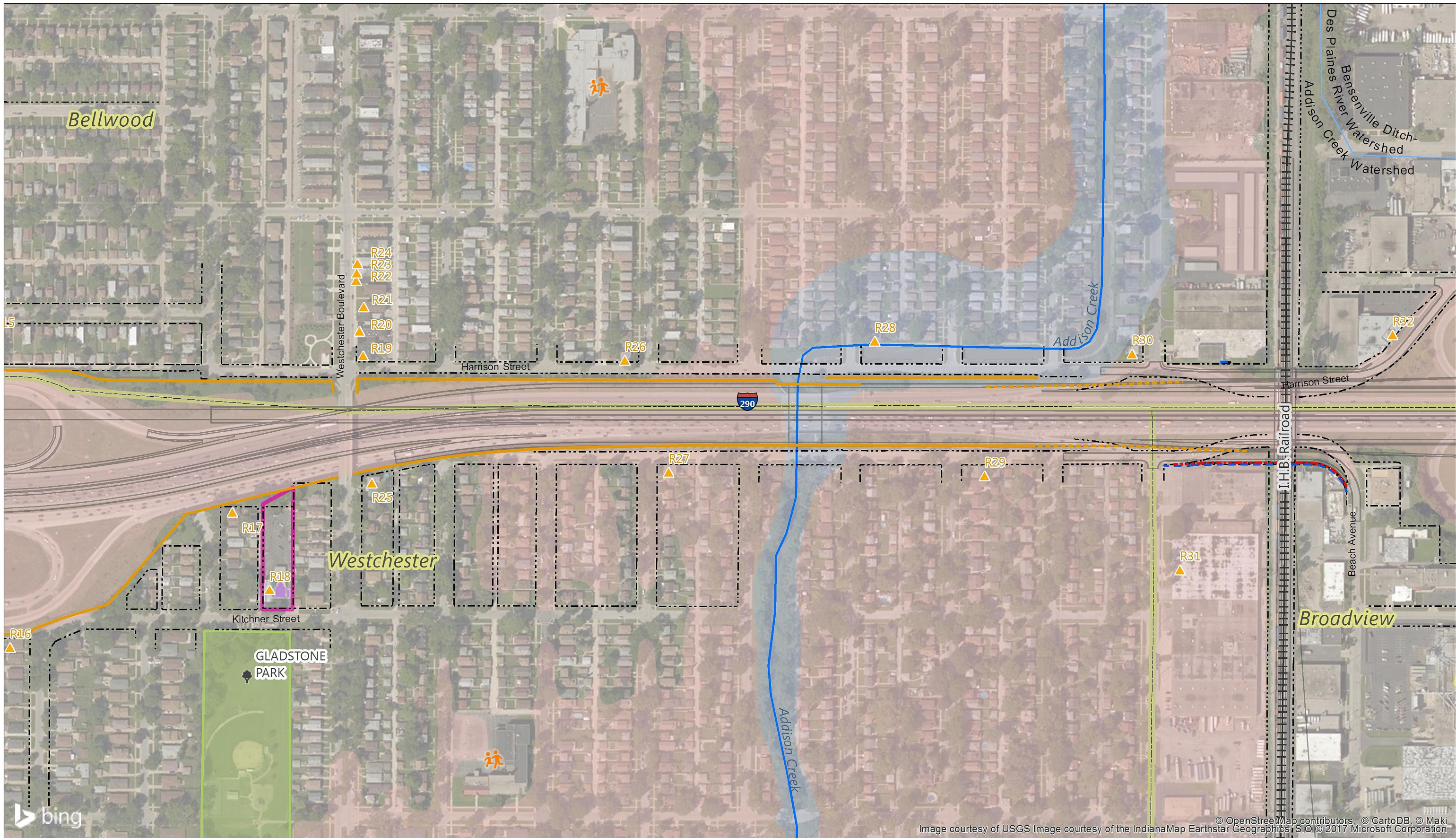
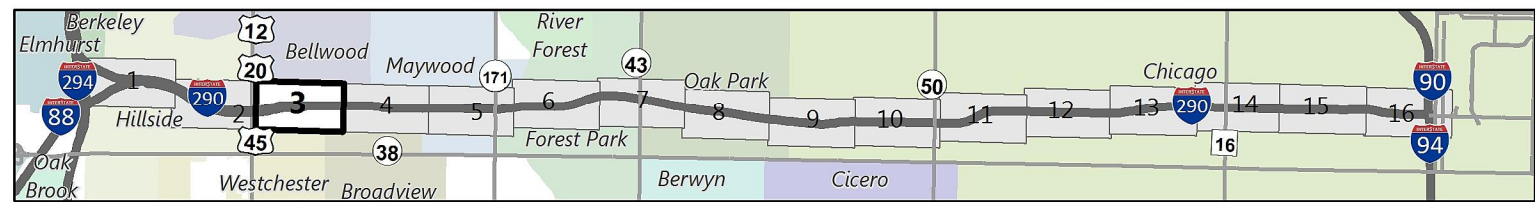
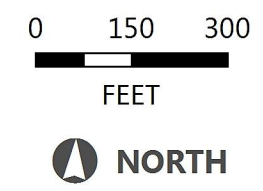


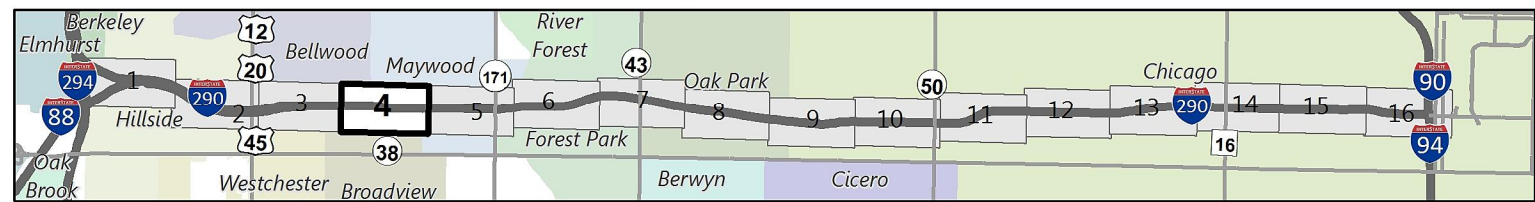
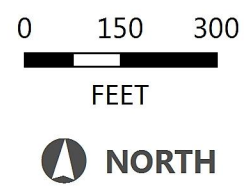
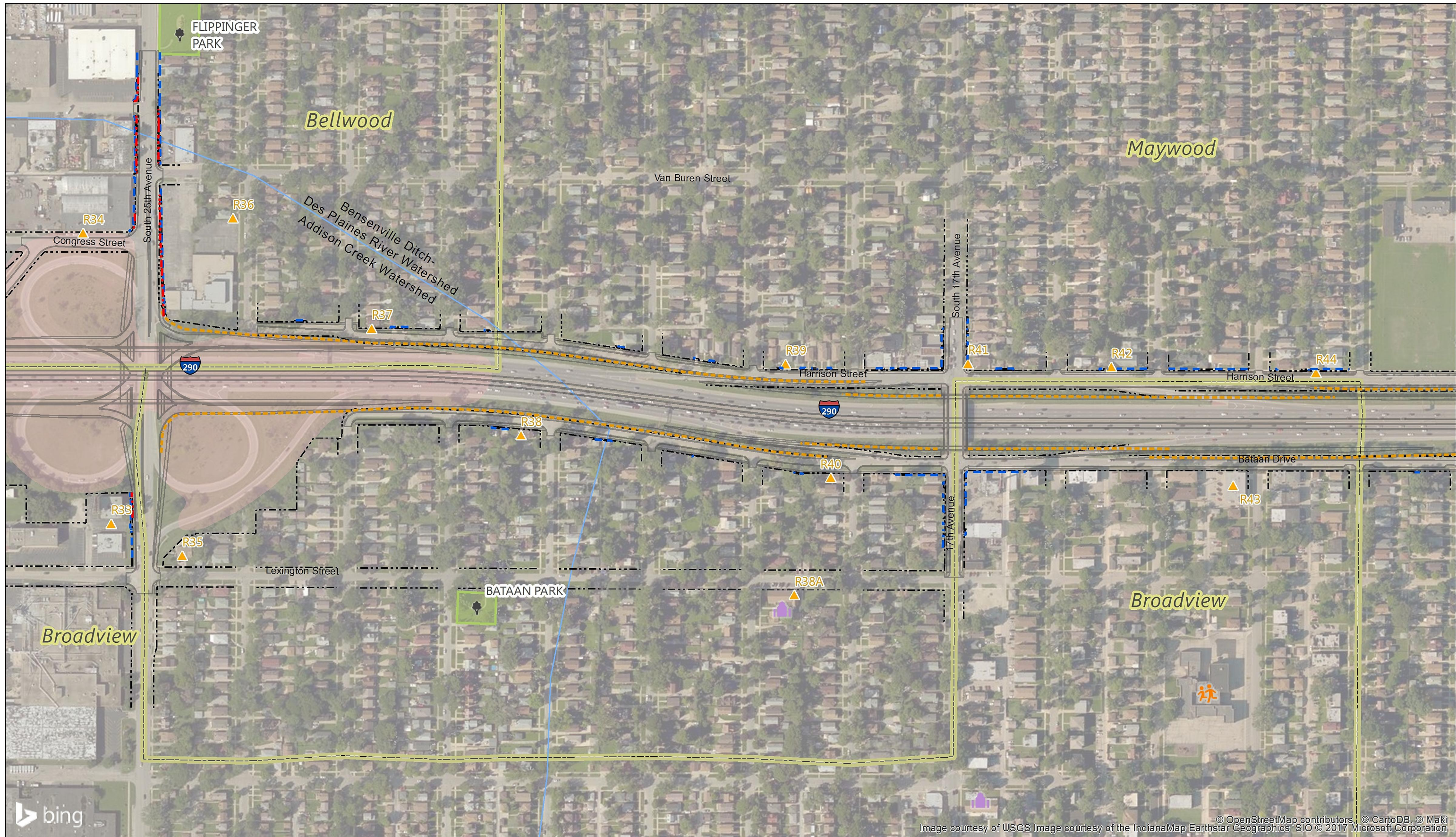
Image courtesy of USGS Image courtesy of the IndianaMap Earthstar Geographics, SIO © 2017 Microsoft Corporation




LEGEND
 Municipal Boundary
 Full legend on first page of map set

SECTION 3.0 MAP SET
Final Environmental Impact Statement

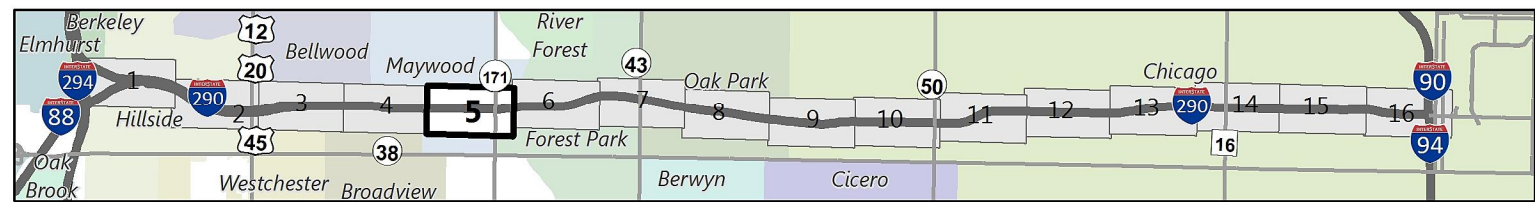
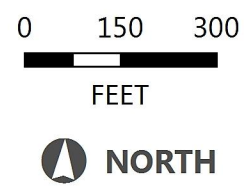
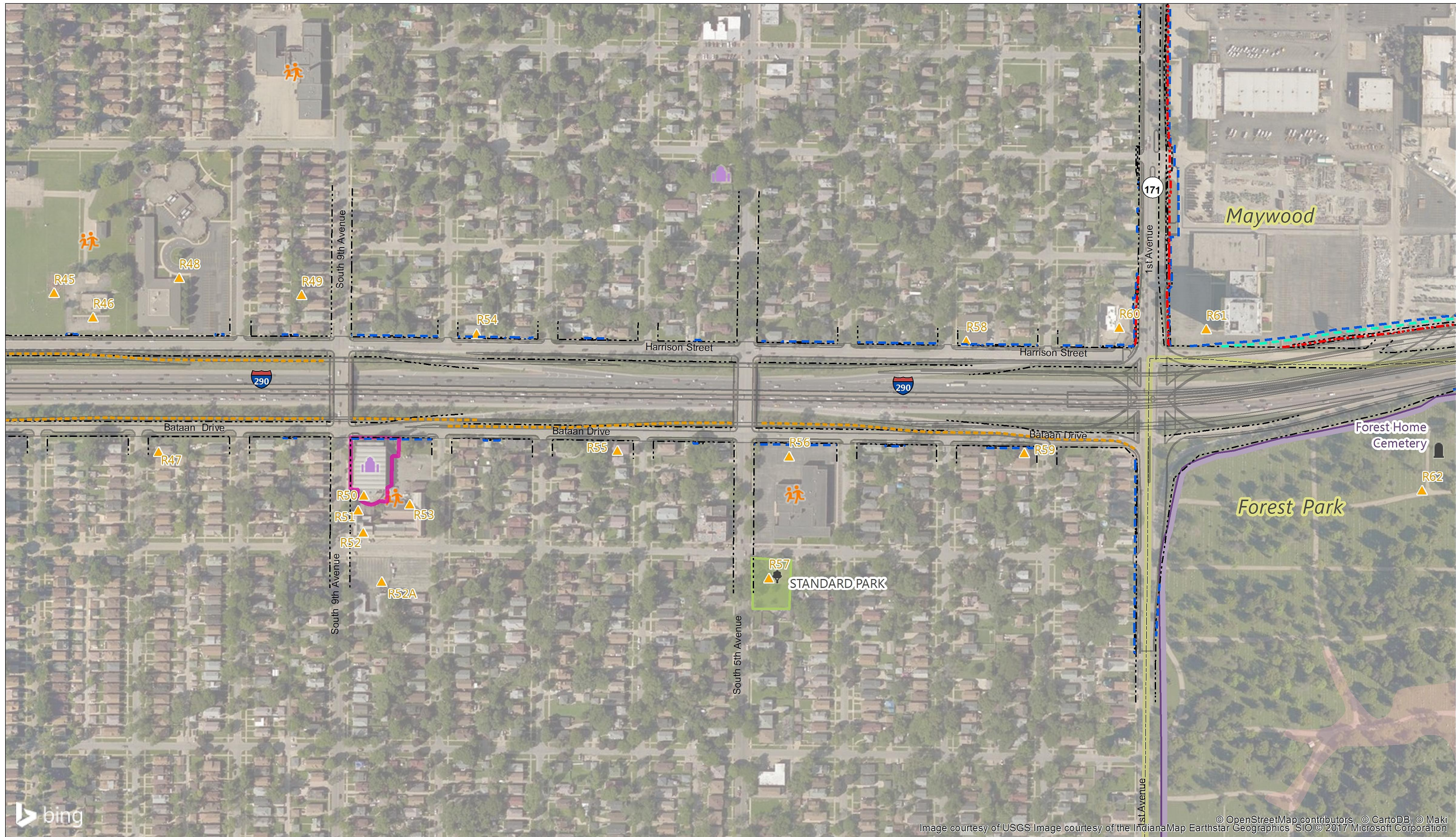




LEGEND
 Municipal Boundary
 Full legend on first page of map set

SECTION 3.0 MAP SET
Final Environmental Impact Statement

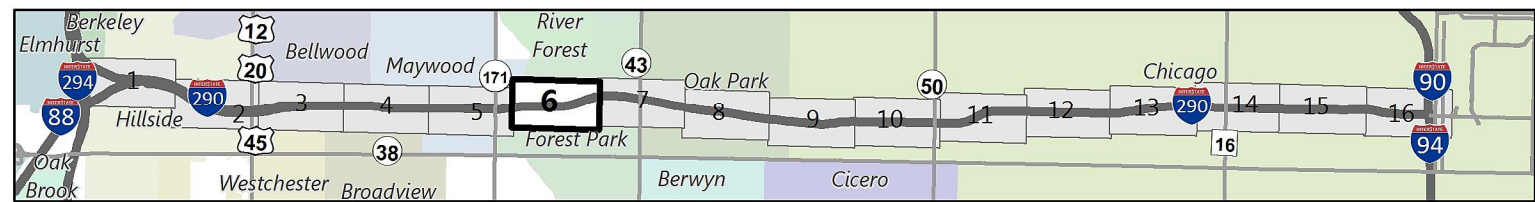
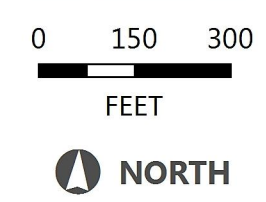
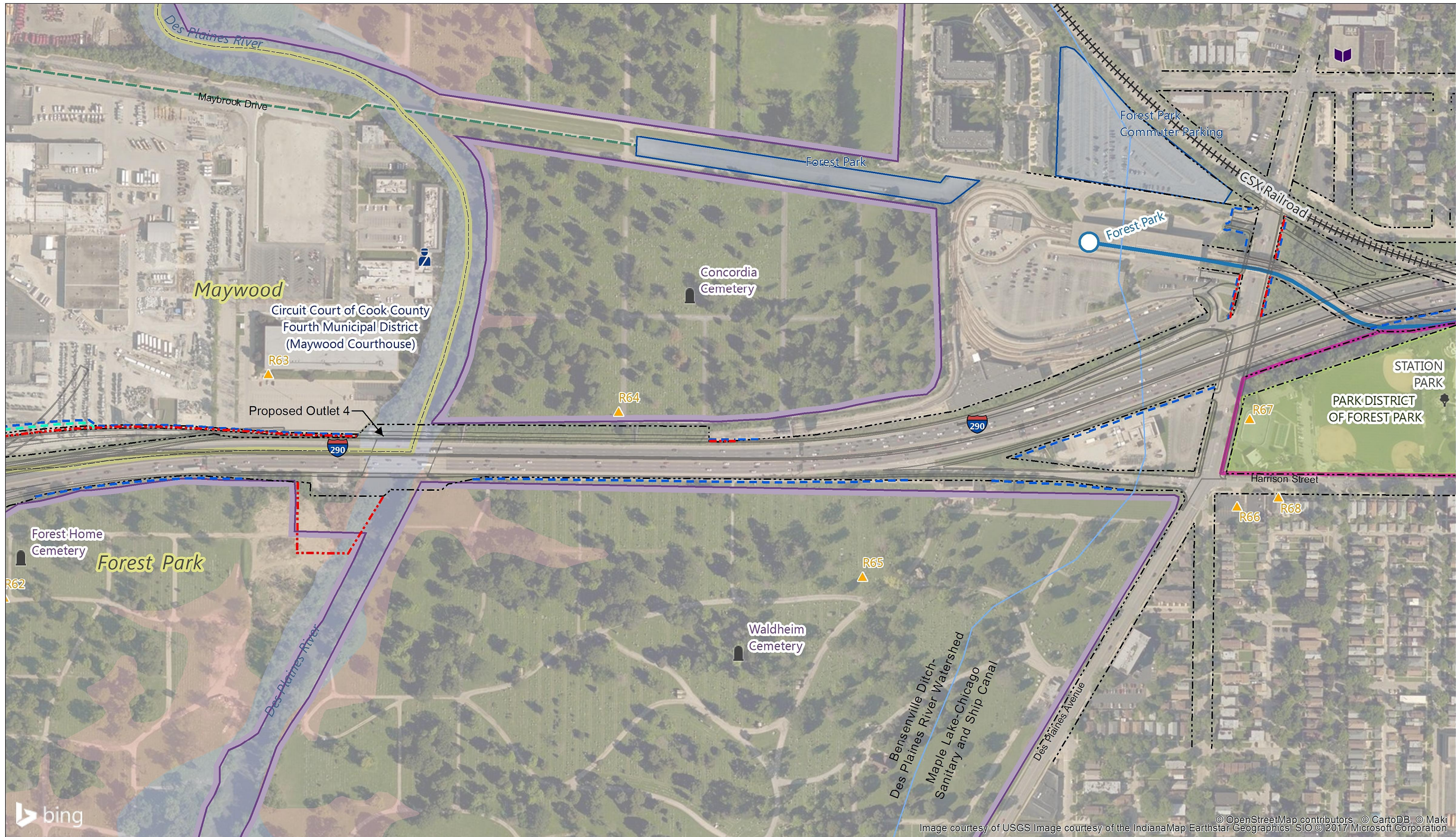




LEGEND
 Municipal Boundary
 Full legend on first page of map set

SECTION 3.0 MAP SET
Final Environmental Impact Statement

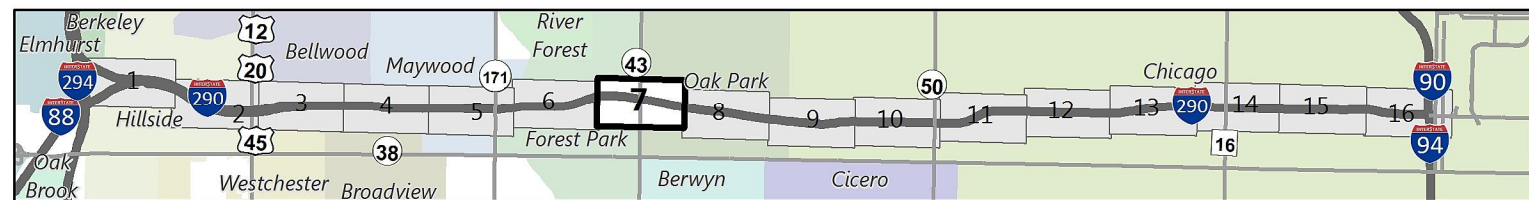
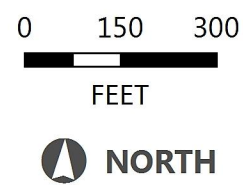
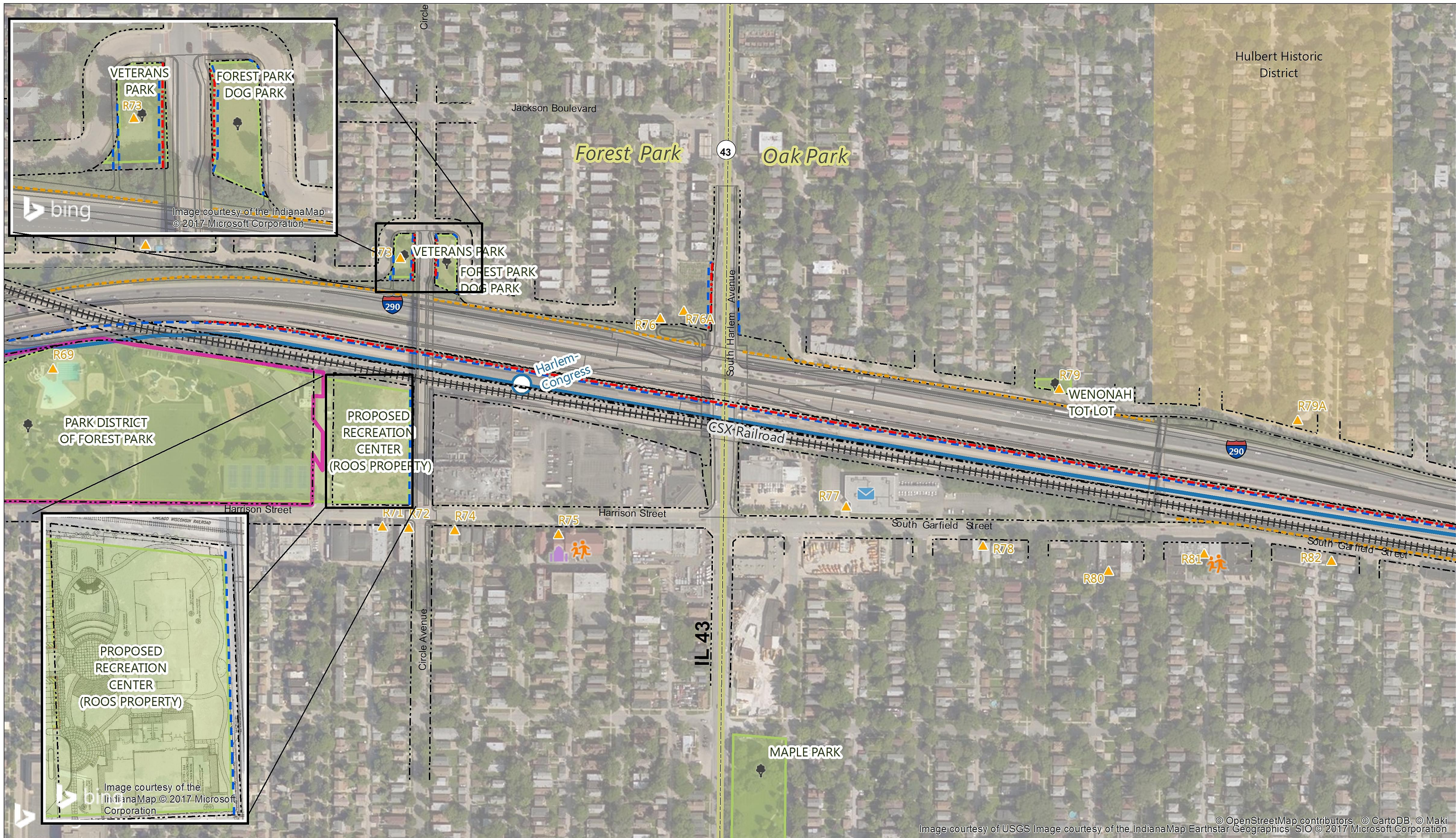




LEGEND
 Municipal Boundary
 Full legend on first page of map set

SECTION 3.0 MAP SET
Final Environmental Impact Statement



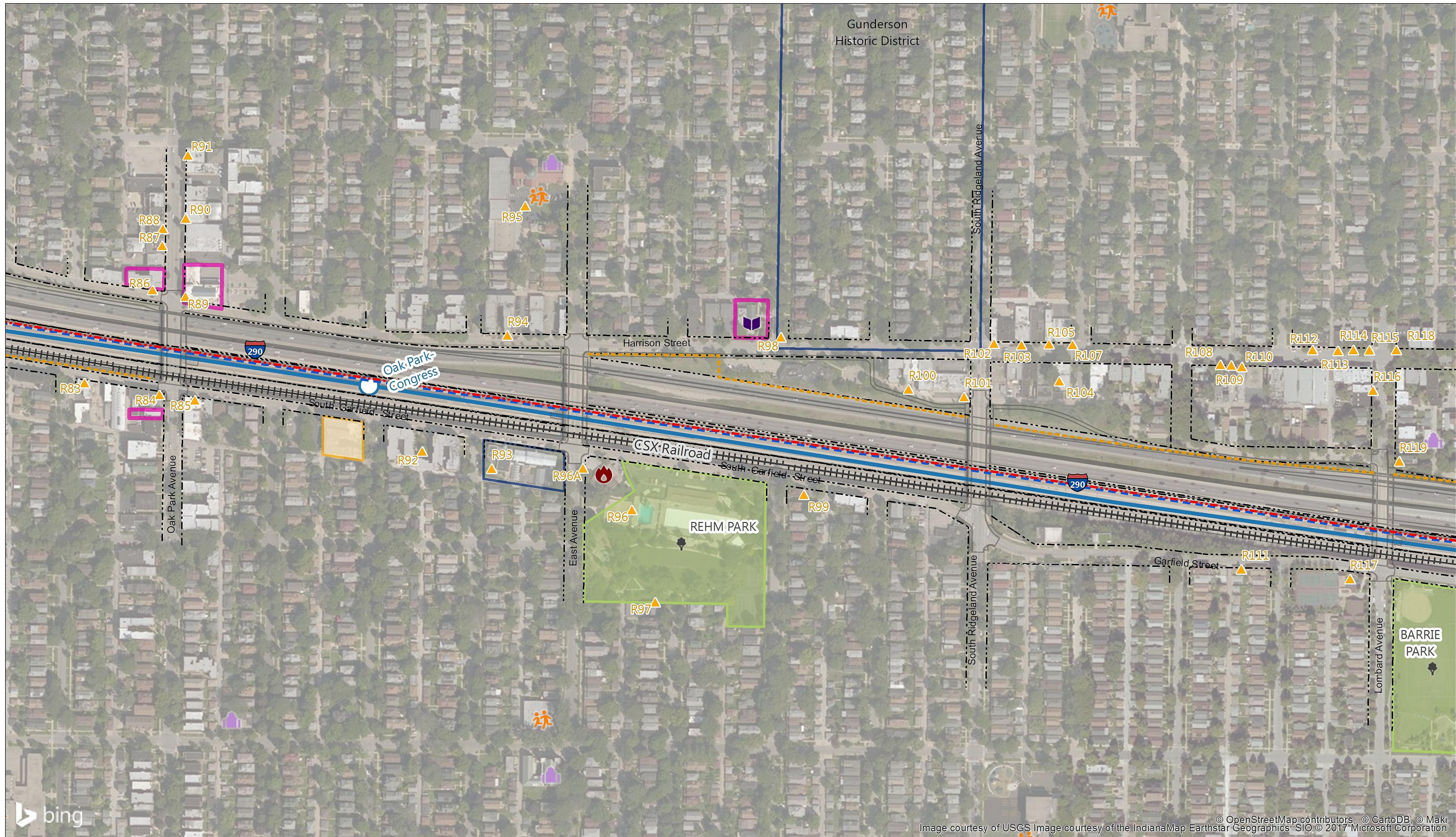


LEGEND

Municipal Boundary
Full legend on first page of map set

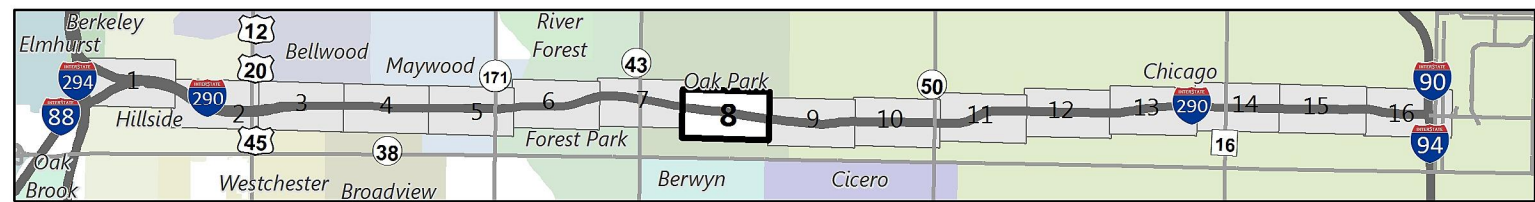
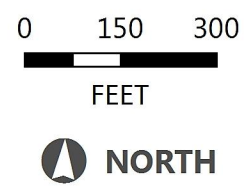
SECTION 3.0 MAP SET
Final Environmental Impact Statement





bing

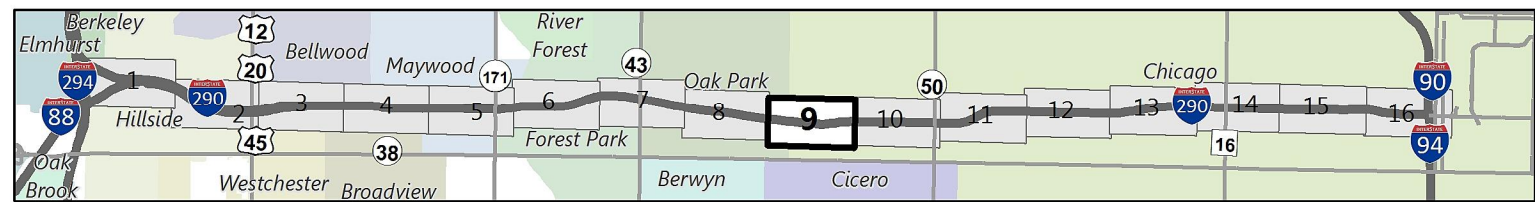
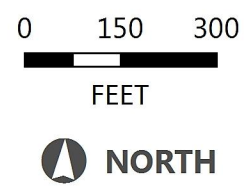
Image courtesy of USGS Image courtesy of the IndianaMap Earthstar Geographics SIO © 2017 Microsoft Corporation



LEGEND
 Municipal Boundary
 Full legend on first page of map set

SECTION 3.0 MAP SET
Final Environmental Impact Statement

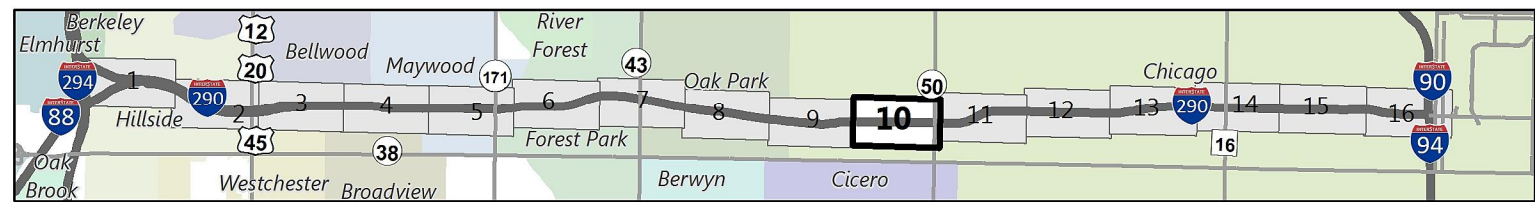
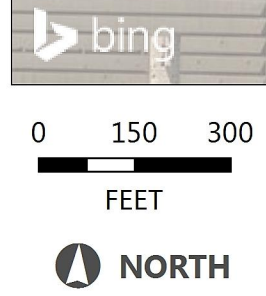





LEGEND
 Municipal Boundary
 Full legend on first page of map set

SECTION 3.0 MAP SET
Final Environmental Impact Statement

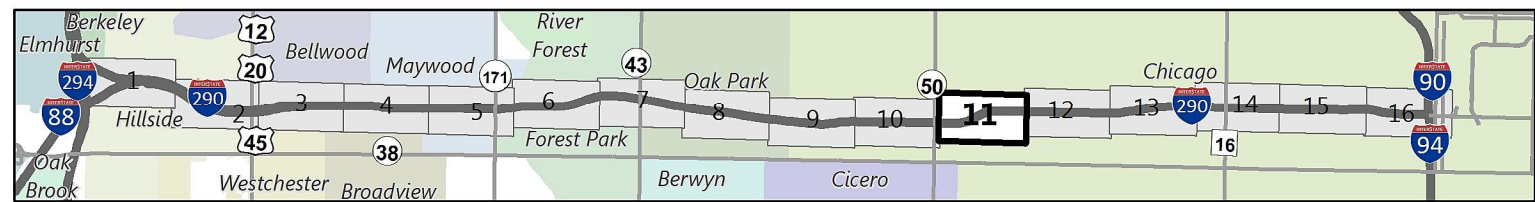
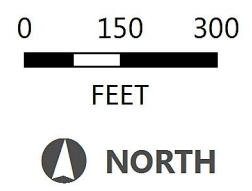
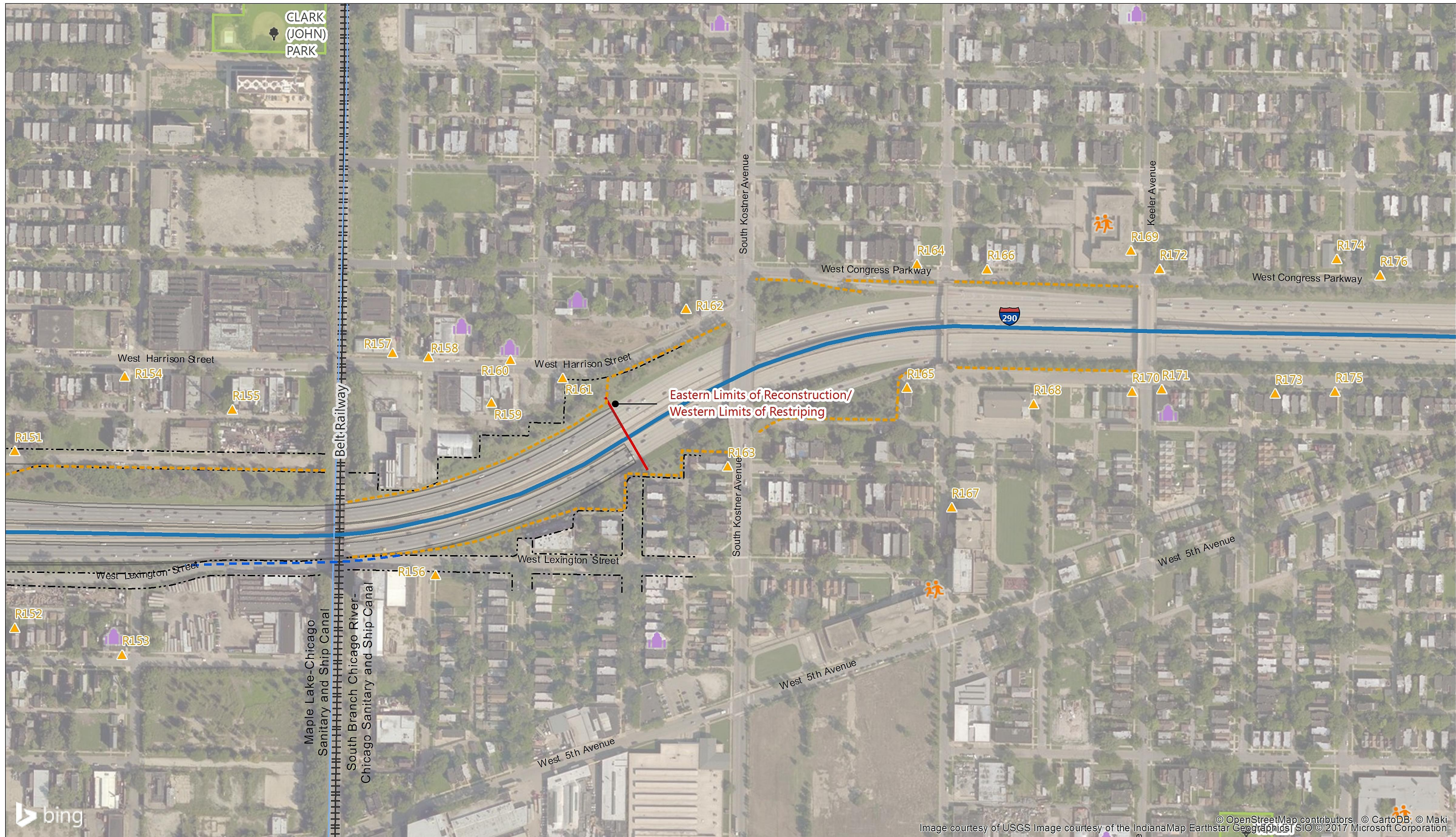




LEGEND
 Municipal Boundary
 Full legend on first page of map set

SECTION 3.0 MAP SET
Final Environmental Impact Statement

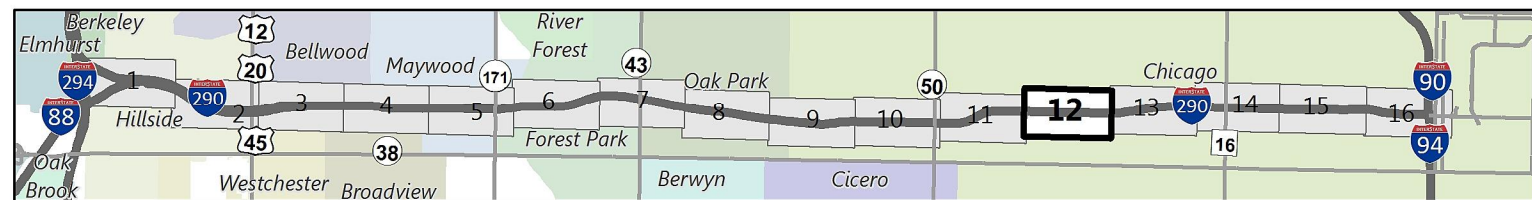
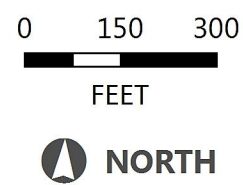
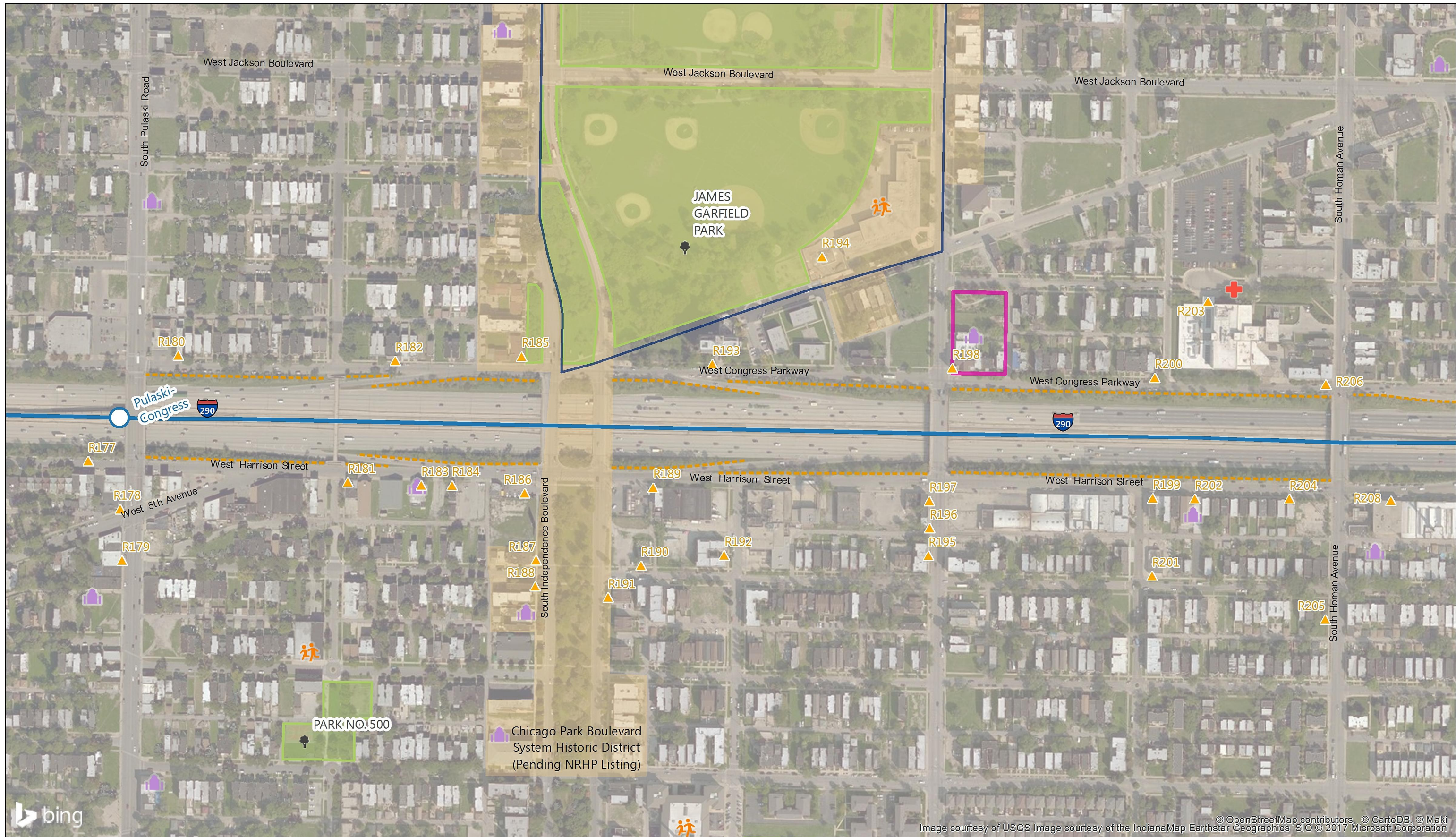





LEGEND
 Municipal Boundary
 Full legend on first page of map set

SECTION 3.0 MAP SET
Final Environmental Impact Statement





LEGEND
 Municipal Boundary
 Full legend on first page of map set

SECTION 3.0 MAP SET
Final Environmental Impact Statement



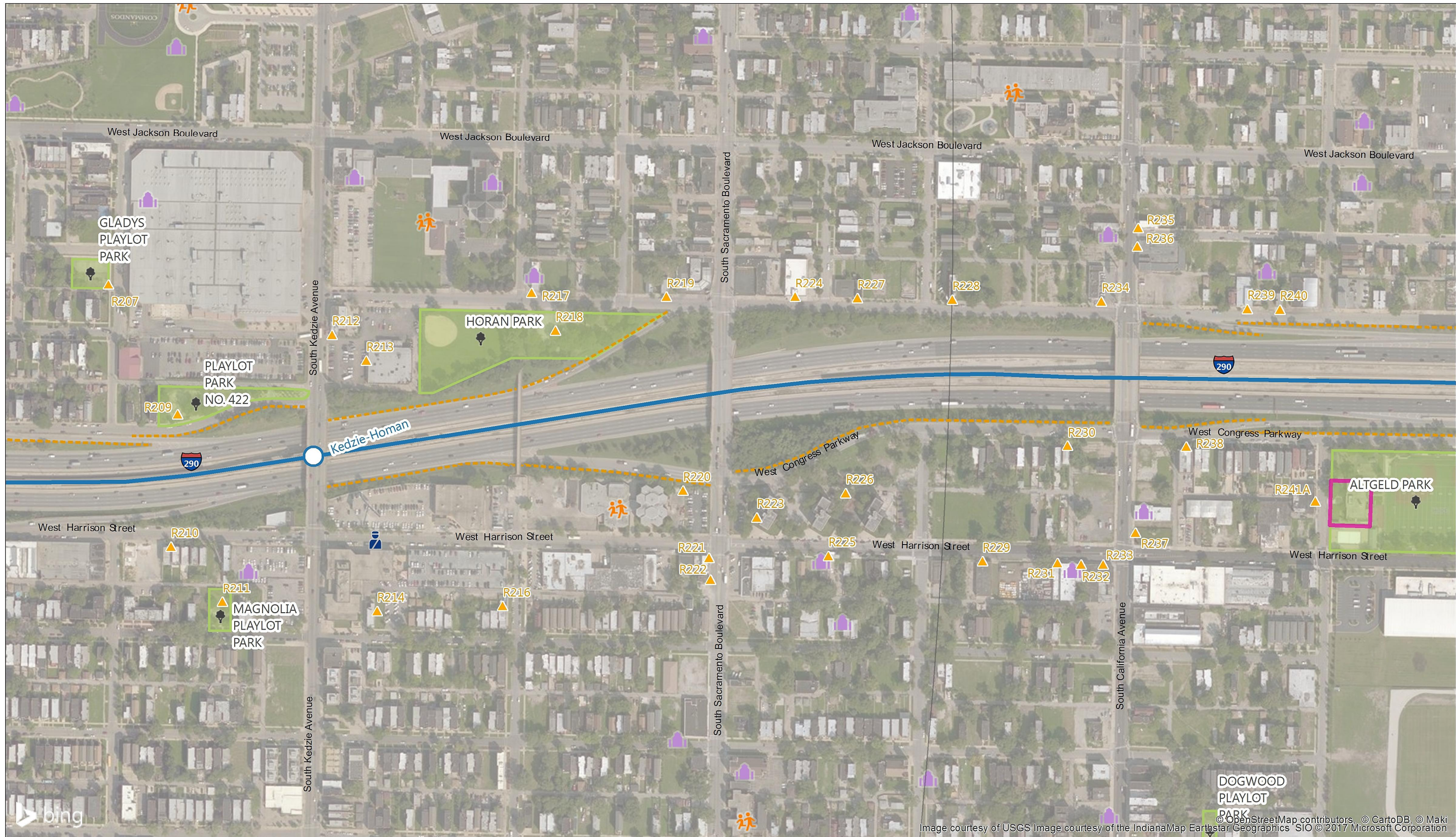
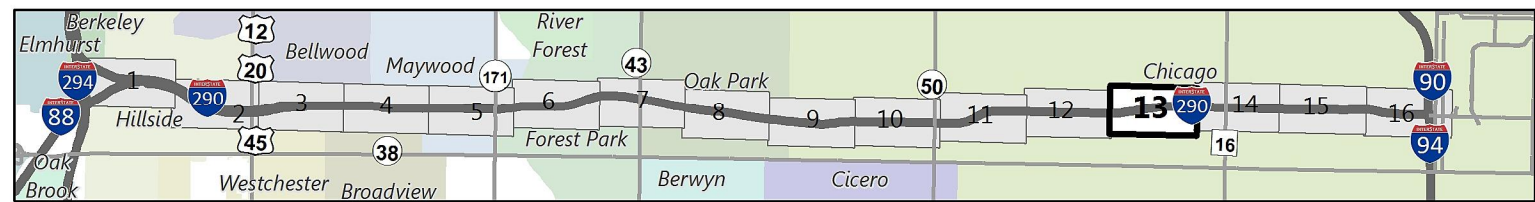
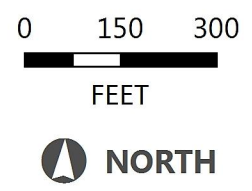



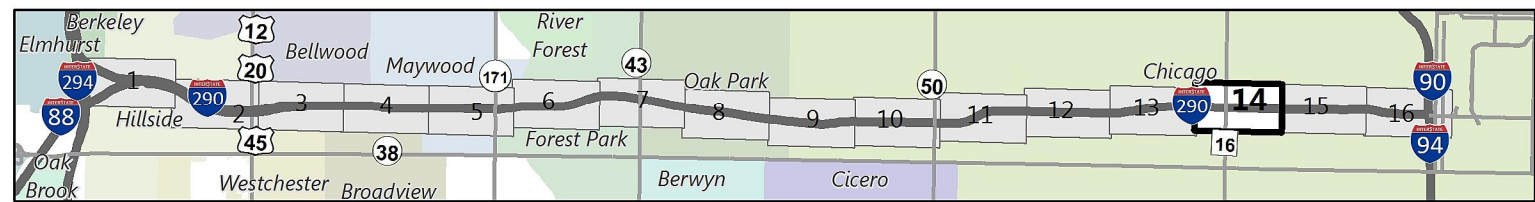
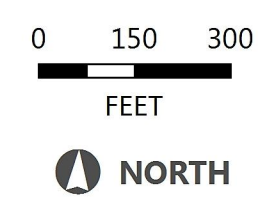
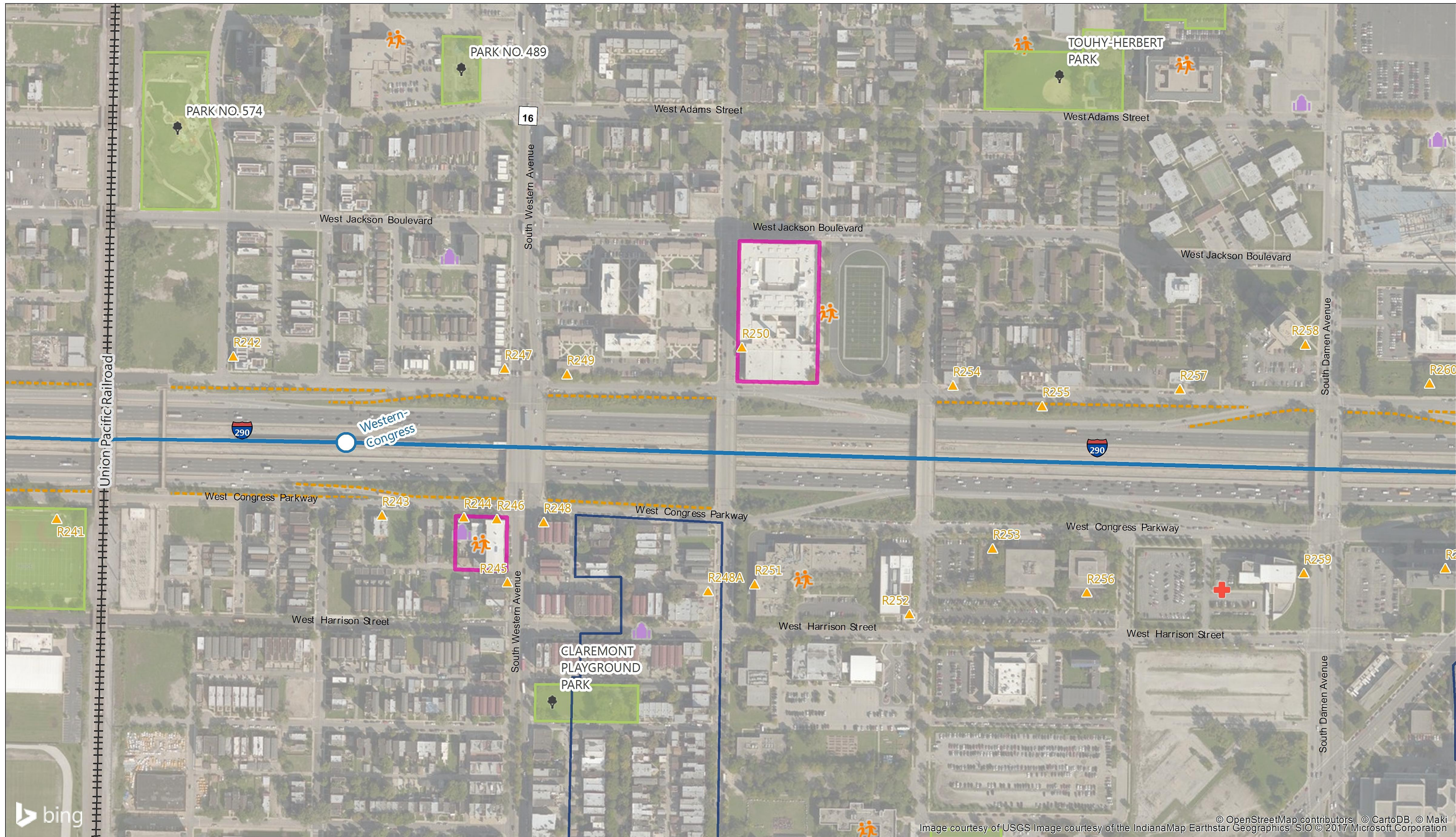
Image courtesy of USGS Image courtesy of the IndianaMap Earthstar Geographics SIO © 2017 Microsoft Corporation



LEGEND
 Municipal Boundary
 Full legend on first page of map set

SECTION 3.0 MAP SET
Final Environmental Impact Statement





LEGEND
 Municipal Boundary
 Full legend on first page of map set

SECTION 3.0 MAP SET
Final Environmental Impact Statement



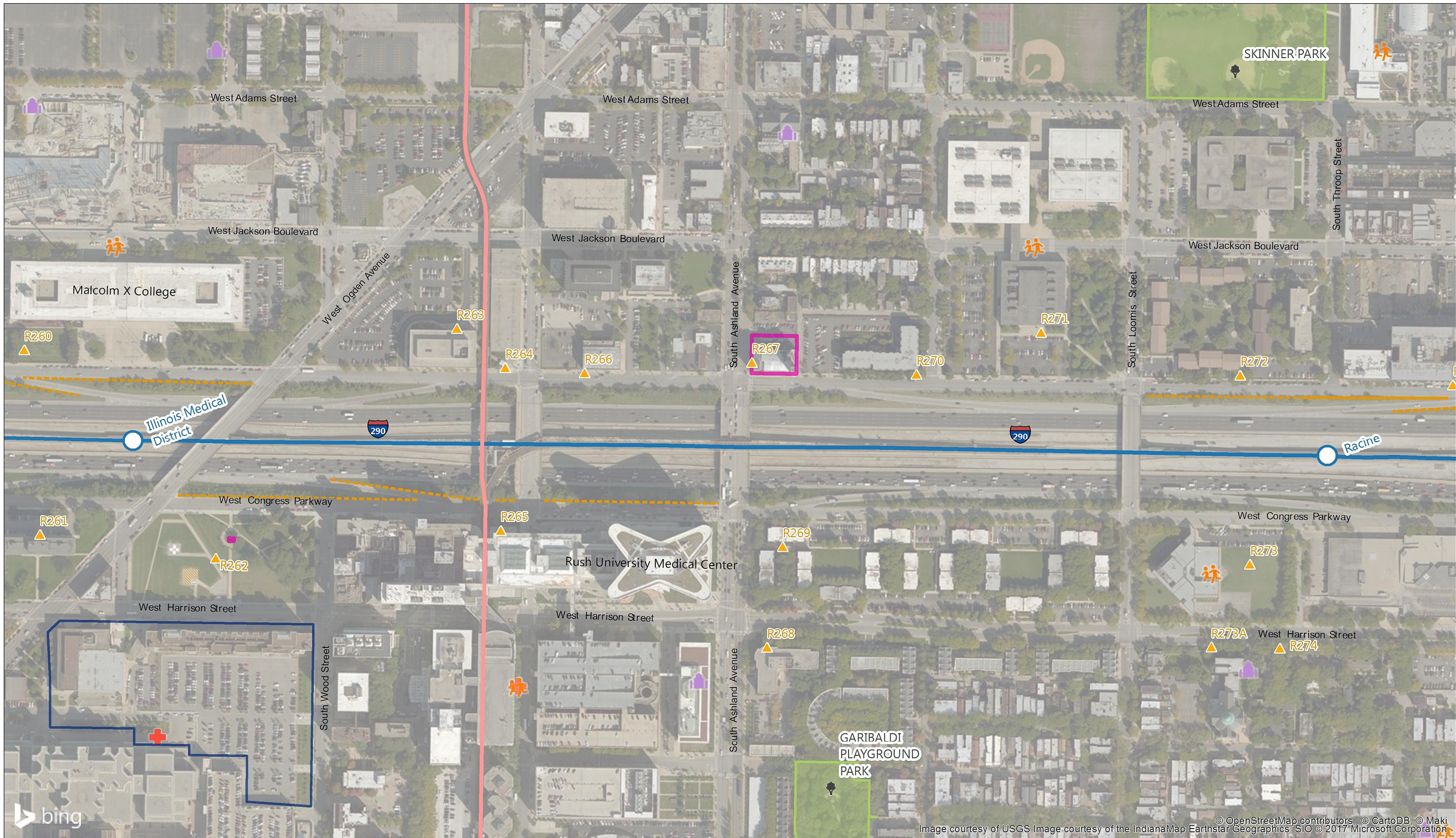
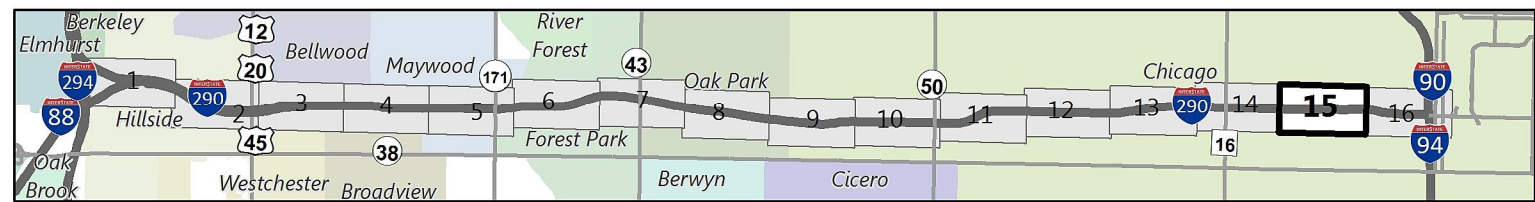
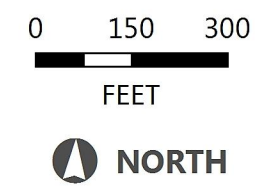


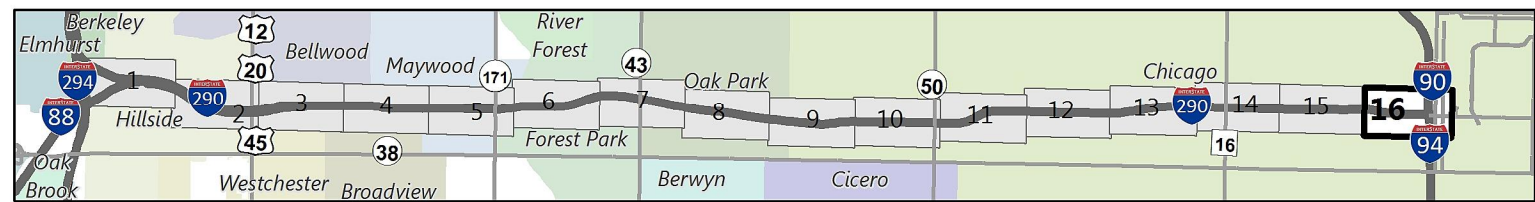
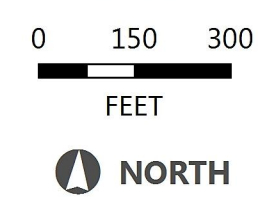
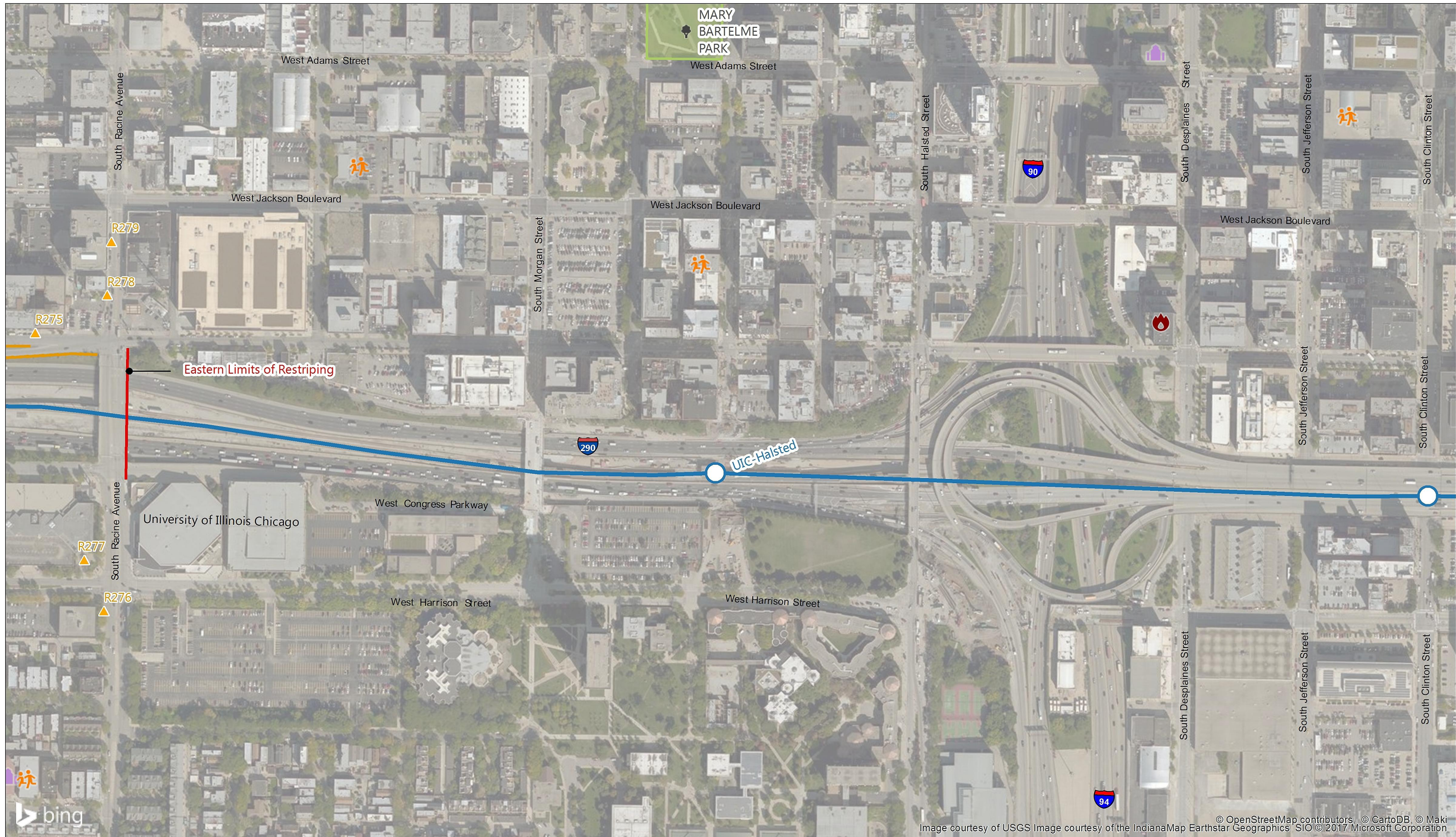
Image courtesy of USGS Image courtesy of the IndianaMap Earthstar Geographics SIO © 2017 Microsoft Corporation




LEGEND
 Municipal Boundary
 Full legend on first page of map set

SECTION 3.0 MAP SET
Final Environmental Impact Statement





LEGEND
 Municipal Boundary
 Full legend on first page of map set

SECTION 3.0 MAP SET
Final Environmental Impact Statement

