



Metropolitan Transportation Authority
Real Property Reports
Covering Fiscal Year 2010

Property Listing 2011

3/2/2011

Prop Code	Property Name	Agency	Line Name	Property Type	County	Section	Block	Lot
bbi01680	Esmnt For Henry Hudson Pkwy	BT	Block/Lot	Bridge	Bronx		2543	1
bbi01700	Esmnt For Henry Hudson Pkwy	BT	Block/Lot	Bridge	Bronx		2543	50
bbi01740	Triboro Bridge @ E 132nd	BT	Block/Lot	Bridge	Bronx		2561	1
bbi01760	Triboro Bridge @ Cypress	BT	Block/Lot	Bridge	Bronx		2562	1
bbi04920	Esmnt For Henry Hudson Pkwy	BT	Block/Lot	Bridge	Bronx		5716	700
bbi04940	Esmnt For Henry Hudson Pkwy	BT	Block/Lot	Bridge	Bronx		5716	700
bbi05080	Esmnt For Henry Hudson Pkwy	BT	Block/Lot	Bridge	Bronx		71482	12
bbi05100	Realprop Data	BT	Block/Lot	Bridge	Bronx		71605	16
bbi05200	Bronx Whitestone Bridge	BT	Block/Lot	Bridge	Bronx			
bbi15620	Midtown Tunnel	BT	Block/Lot	Tunnel	Queens	1	13	25
bbi15621	Toll Plz Queens Midtown Tunnel	BT	Block/Lot	Tunnel	Queens		39	
bbi15660	Battery Tunnel underneath	BT	Block/Lot	Tunnel	Brooklyn		500	1
bbi15680	Battery Tunnel	BT	Block/Lot	Tunnel	Brooklyn		502	38
bbi15880	Battery Tunnel	BT	Block/Lot	Tunnel	Brooklyn		503	1
bbi15900	Battery Tunnel Vent/Park	BT	Block/Lot	Tunnel	Brooklyn			
bbi15920	Battery Tunnel Vent/Park	BT	Block/Lot	Tunnel	Brooklyn		504	50
bbi15940	Battery Tunnel Svc Bldg	BT	Block/Lot	Tunnel	Brooklyn		505	39
bbi15960	Battery Tunnel Svc Bldg-Pkngg	BT	Block/Lot	Tunnel	Brooklyn		505	60
bbi15965	Battery Tunnel Svc Bldg-Pkng	BT	Block/Lot	Tunnel	Brooklyn		505	58
bbi22120	Verrazano Narrows Bridge	BT	Block/Lot	Bridge	Brooklyn		6140	
bbi22140	Verrazano Narrows Bridge	BT	Block/Lot	Bridge	Brooklyn		6141	
bbi22160	Verrazano Narrows Bridge	BT	Block/Lot	Bridge	Brooklyn		6153	
bbi25400	Verrazano Narrows Bridge	BT	Block/Lot	Bridge	Brooklyn		6140	16
bbi30480	Marine Parkway Bridge	BT	Block/Lot	Bridge	Brooklyn		8590	900
bbi32360	Midtown Tunnel W/Park Over	BT	Block/Lot	Tunnel	Manhattan	5	1353	1
bbi32380	Midtown Tunnel Vent Bldg	BT	Block/Lot	Tunnel	Manhattan	5	1353	12
bbi32840	Battery Parking Garage	BT	Block/Lot	Parking	Manhattan	1	18	100
bbi32845	Battery Tunnel Vent Bldng	BT	Block/Lot	Tunnel	Manhattan		1	10
bbi32860	Triboro Bridge Structure	BT	Block/Lot	Bridge	Manhattan	6	1801	1
bbi32861	TRIBORO BRIDGE MANHATTAN LIFT	BT	Block/Lot	Bridge	Manhattan		TRIBORO BR	
bbi32880	Triboro Bridge Structure	BT	Block/Lot	Bridge	Manhattan	6	1802	1
bbi32920	Triboro Bridge Structure	BT	Block/Lot	Bridge	Manhattan	6	1811	127
bbi32940	Triboro Bridge Structure	BT	Block/Lot	Bridge	Manhattan	6	1811	153
bbi32960	Triboro Bridge Appr & Playgrd	BT	Block/Lot	Bridge	Manhattan	6	1811	21
bbi32980	Triboro Bridge Structure	BT	Block/Lot	Bridge	Manhattan	6	1811	50
bbi33000	Triboro Bridge Structures	BT	Block/Lot	Bridge	Manhattan	6	1819	
bbi33240	Brooklyn Battery Tunnel	BT	Block/Lot	Tunnel	Manhattan	1	19	8
bbi34620	BROOKLYN BATTERY TUNNE	BT	Block/Lot	Tunnel	Manhattan		3	1
bbi36920	V Falbano Jr Park	BT	Block/Lot	Tunnel	Manhattan	3	910	27
bbi36940	Midtown Tunnel Approach	BT	Block/Lot	Tunnel	Manhattan	3	915	9
bbi36960	Midtown Tunnel Approach	BT	Block/Lot	Tunnel	Manhattan		916	13
bbi36980	Midtown Tunnel	BT	Block/Lot	Tunnel	Manhattan	3	917	32
bbi36981	Rec Esmnt @ Midtown Tunnel	BT	Block/Lot	Receivable Easement	Manhattan	3	917	32
bbi37000	Midtown Tunnel	BT	Block/Lot	Tunnel	Manhattan	3	917	34
bbi37001	Air Rights - Midtown Tunnel	BT	Block/Lot	Tunnel	Manhattan	3	917	34
bbi37020	Midtown Tunnel Exit St	BT	Block/Lot	Tunnel	Manhattan		918	50
bbi37040	Midtown Tunnel	BT	Block/Lot	Tunnel	Manhattan		919	12
bbi37100	Midtown Tunnel	BT	Block/Lot	Payable Easement	Manhattan	3	920	12
bbi37120	Midtown Tunnel	BT	Block/Lot	Tunnel	Manhattan		940	55
bbi37140	Midtown Tunnel-Approach	BT	Block/Lot	Tunnel	Manhattan		941	9
bbi37160	Midtown Tunnel-Structur	BT	Block/Lot	Tunnel	Manhattan		942	1
bbi37180	Midtown Tunnel-Structur	BT	Block/Lot	Tunnel	Manhattan	3	943	10
bbi37200	Midtown Tunnel-Structur	BT	Block/Lot	Tunnel	Manhattan	3	943	12
bbi37220	Midtown Tunnel-Approach	BT	Block/Lot	Tunnel	Manhattan		944	10
bbi37240	Midtown Tunnel-Approach	BT	Block/Lot	Tunnel	Manhattan		944	9
bbi37260	Approach to QM Tunnel	BT	Block/Lot	Payable Easement	Manhattan	3	945	790
bbi37340	Midtown Tunnel-Approach	BT	Block/Lot	Tunnel	Manhattan	3	970	1
bbi37360	Midtown Tunnel-Approach	BT	Block/Lot	Tunnel	Manhattan	3	970	1
bbi41660	Vacant Land-3rd Tube For QMT	BT	Block/Lot	Tunnel	Queens	1	13	135
bbi41700	Battery Tunnel unernth	BT	Block/Lot	Tunnel	Brooklyn		499	1
bbi43540	Cross Bay Parkway Bridge	BT	Block/Lot	Bridge	Queens	58	15486	100
bbi43541	CROSS BAY BRIDGE	BT	Block/Lot	Bridge	Queens			
bbi45540	Cross Bay Parkway Bridge	BT	Block/Lot	Bridge	Queens	62	16109	150
bbi45560	Cross Bay Parkway Bridge	BT	Block/Lot	Bridge	Queens	62	16109	200
bbi45580	Cross Bay Parkway Bridge	BT	Block/Lot	Bridge	Queens	62	16109	39
bbi45600	Cross Bay Parkway Bridge	BT	Block/Lot	Bridge	Queens	62	16109	41
bbi45620	Cross Bay Parkway Bridge	BT	Block/Lot	Bridge	Queens	62	16109	47
bbi45640	Cross Bay Parkway Bridge	BT	Block/Lot	Bridge	Queens	62	16109	49
bbi45660	Cross Bay Parkway Bridge	BT	Block/Lot	Bridge	Queens	62	16109	50
bbi45680	Cross Bay Parkway Bridge	BT	Block/Lot	Bridge	Queens	62	16109	51
bbi45700	Cross Bay Parkway Bridge	BT	Block/Lot	Bridge	Queens	62	16109	52
bbi45720	Cross Bay Parkway Bridge	BT	Block/Lot	Bridge	Queens	62	16109	53

bb148920	Billboard at Midtown Tunnel	BT	Block/Lot	Billboard	Queens	1	3	1
bb149660	Triboro Bridge Approach	BT	Block/Lot	Bridge	Queens	1	34	1
bb151500	Midtown Tunnel	BT	Block/Lot	Tunnel	Queens	1	39	2
bb151640	Garage & Gas - Parking Lot	BT	Block/Lot	Parking	Queens	1	40	1
bb151641	QMT Building Rehabilitation	BT	Block/Lot	Offices	Queens	1	40	24
bb152040	Throgs Neck Br (Land Underwater	BT	Block/Lot	Bridge	Queens	23	4605	25
bb154060	Midtown Tunnel	BT	Block/Lot	Tunnel	Queens	1	6	1
bb154080	Midtown Tunnel	BT	Block/Lot	Payable Easement	Queens	1	6	1
bb155080	Triboro Bridge Approach	BT	Block/Lot	Payable Easement	Queens	5	778	15
bb155100	Triboro Bridge Approach	BT	Block/Lot	Payable Easement	Queens	5	778	2
bb156600	Triboro Br Approach & Playgrd	BT	Block/Lot	Bridge	Queens	6	840	1
bb156620	Triboro Bridge Approach	BT	Block/Lot	Bridge	Queens	6	840	200
bb156660	Triboro Bridge Approach	BT	Block/Lot	Bridge	Queens	6	852	1
bb156680	Triboro Bridge Approach	BT	Block/Lot	Bridge	Queens	6	862	1
bb156700	Triboro Bridge Approach	BT	Block/Lot	Bridge	Queens	6	863	1
bb156760	Triboro Bridge Approach	BT	Block/Lot	Bridge	Queens	6	873	1
bb156780	Triboro Bridge Approach	BT	Block/Lot	Bridge	Queens	6	874	1
bb156800	Triboro Bridge Playground	BT	Block/Lot	Bridge	Queens	6	874	52
bb156840	Astoria Park	BT	Block/Lot	Bridge	Queens	6	889	1
bb156860	Triboro Bridge Approach	BT	Block/Lot	Bridge	Queens	6	889	33
bb157000	Triboro Bridge Approach	BT	Block/Lot	ROW	Queens	6	898	1
bb160500	TBTA Easement	BT	Block/Lot	Bridge	Staten Island		2916	11
bb160520	TBTA Easement	BT	Block/Lot	Bridge	Staten Island		2916	12
bb160560	TBTA Easement	BT	Block/Lot	Payable Easement	Staten Island		2917	37
bb160580	TBTA Easement	BT	Block/Lot	Payable Easement	Staten Island		2917	38
bb160600	TBTA Easement	BT	Block/Lot	Payable Easement	Staten Island		2917	41
bb160620	TBTA Easement	BT	Block/Lot	Payable Easement	Staten Island		2917	43
bb160680	TBTA Easement	BT	Block/Lot	Payable Easement	Staten Island		2997	59
bb160700	TBTA Easement	BT	Block/Lot	Payable Easement	Staten Island		2997	61
bb160720	TBTA Easement	BT	Block/Lot	Payable Easement	Staten Island		2997	63
bb160740	TBTA Easement	BT	Block/Lot	Payable Easement	Staten Island		2997	65
bb160760	TBTA Easement	BT	Block/Lot	Payable Easement	Staten Island		2997	67
bb160780	TBTA Easement	BT	Block/Lot	Payable Easement	Staten Island		2999	10
bb160800	TBTA Easement	BT	Block/Lot	Payable Easement	Staten Island		2999	12
bb160820	TBTA Easement	BT	Block/Lot	Payable Easement	Staten Island		2999	50
bb160840	TBTA Easement	BT	Block/Lot	Payable Easement	Staten Island		3024	300
bb160860	TBTA Easement	BT	Block/Lot	Payable Easement	Staten Island		3030	103
bb160880	TBTA Easement	BT	Block/Lot	Payable Easement	Staten Island		3030	108
bb160900	TBTA Easement	BT	Block/Lot	Payable Easement	Staten Island		3030	109
bb160920	TBTA Easement	BT	Block/Lot	Payable Easement	Staten Island		3030	92
bb160940	TBTA Easement	BT	Block/Lot	Payable Easement	Staten Island		3030	96
bb160960	TBTA Easement	BT	Block/Lot	Payable Easement	Staten Island		3030	98
bb160980	TBTA Easement	BT	Block/Lot	Payable Easement	Staten Island		3034	22
bb161000	TBTA Easement	BT	Block/Lot	Payable Easement	Staten Island		3035	19
bb161060	TBTA Easement	BT	Block/Lot	Bridge	Staten Island		3073	3
bb161080	Verrazano-Narrows Br+Pkwy	BT	Block/Lot	Bridge	Staten Island		3079	1
bb161081	VERRAZANO NARROWS BRIDGE	BT	Block/Lot	Bridge	Staten Island	VZ Bridge		
bb161100	Verrazano-Narrows Br+Pkwy Plaz	BT	Block/Lot	Bridge	Staten Island		3081	55
bb161120	Verrazano-Narrows Br+Pkwy	BT	Block/Lot	Bridge	Staten Island		3085	32
bb161140	Verrazano-Narrows Br+Pkwy	BT	Block/Lot	Bridge	Staten Island		3085	33
bb161160	Verrazano-Narrows Br+Pkwy	BT	Block/Lot	Bridge	Staten Island		3085	45
bb161200	Verrazano-Narrows Br+Pkwy	BT	Block/Lot	Bridge	Staten Island		3087	1
bb161220	Realprop Data	BT	Block/Lot	Bridge	Staten Island		3105	
bb161240	Realprop Data	BT	Block/Lot	Bridge	Staten Island		3106	
bb161260	Realprop Data	BT	Block/Lot	Bridge	Staten Island		3107	
bb161280	Verrazano-Narrows Br+Pkwy	BT	Block/Lot	Bridge	Staten Island		3128	
bb164580	TBTA Easement	BT	Block/Lot	Payable Easement	Staten Island		628	140
bb164600	TBTA Easement	BT	Block/Lot	Bridge	Staten Island		628	140
bb164620	TBTA Easement	BT	Block/Lot	Bridge	Staten Island		628	140
bb165200	Realprop Data	BT	Block/Lot	Bridge	Staten Island		71605	16
bb165220	TBTA Easement	BT	Block/Lot	Bridge	Staten Island		751	9
btad0001	Sponsorship Agent Agreement	BT	Block/Lot	Sponsorship	Manhattan			
btel0100	Telephone Company	BT	Block/Lot	Telecom	Manhattan			
btte0100	Payphones in MTA Buildings	BT	Block/Lot	Telecom	Manhattan			
xb132320	Pay E'ment Tunnel Exit	BT	Block/Lot	Payable Easement	Manhattan	5	1314	9
xb156120	QMT Building	BT	Block/Lot	Building	Queens		39	62
xb156121	Future QMT Vehicle Garage	BT	Block/Lot	Garage	Queens		15	6
ibad0200	Sponsorship Agent Agreement	LIB	Block/Lot	Sponsorship	Manhattan			
ibte0100	LIB-Payphones	LIB	Block/Lot	Telecom	Nassau			
iib00005	lib Bus storage at Zahn's Airp	LIB	Block/Lot	Building	Suffolk	126.01	1	6
iib00100	LIB Bus Terminal in Hempstead	LIB	Hempstead	Depot	Nassau	34	332-1	328
lib00200	LIB Bus Term e/o Garden City	LIB	Block/Lot	Depot	Nassau	44	F	391
lib00201	LIB Bus Term e/o Garden City	LIB	Block/Lot	Depot	Nassau	44	F	338
lib00202	LIB Bus Term e/o Garden City	LIB	Block/Lot	Depot	Nassau	44	F	390
lib00203	LIB Bus Term e/o Garden City	LIB	Block/Lot	Depot	Nassau	44	F	348 Pt

laa-2052	County Rd 19	LIR	Montauk	Receivable Easement	Suffolk			
laa2052d	Country Rd 19	LIR	Montauk	Receivable Easement	Suffolk			
lad00002	Sponsorship Agent Agreement	LIR	Block/Lot	Sponsorship	Manhattan			
lba00100	ROW b Valley Stream/Lynbrook	LIR	Babylon	ROW	Nassau	37	142	26
lba00101	Substation at Valley Strm Sta	LIR	Babylon	Substation	Nassau	37	142	26
lba00110	Parking at Valley Stream	LIR	Babylon	Parking	Nassau	37	142	26
lba00200	ROW b Valley Stream/Lynbrook	LIR	Babylon	ROW	Nassau	37	142	11
lba00210	Parking at Valley Stream Sta	LIR	Babylon	Parking	Nassau	37	142	11
lba00300	X-ing b Valley Stream/Lynbrook	LIR	Babylon	Grade Crossing	Nassau	37	142	11
lba00400	Yard b Valley Strm/Lynbrook	LIR	Babylon	Yard	Nassau	37	142	11
lba00500	ROW b Valley Stream/Lynbrook	LIR	Babylon	Sidetrack	Nassau	37	142	11
lba00600	ROW b Valley Stream/Lynbrook	LIR	Babylon	ROW	Nassau	37	142	11
lba00700	ROW b Valley Stream/Lynbrook	LIR	Babylon	ROW	Nassau	37	142	11
lba00800	ROW b Valley Stream/Lynbrook	LIR	Babylon	ROW	Nassau	37	142	11
lba00900	ROW b Valley Stream/Lynbrook	LIR	Babylon	ROW	Nassau	37	142	11
lba01000	ROW b Valley Stream/Lynbrook	LIR	Babylon	ROW	Nassau	37	142	11
lba01100	ROW b Valley Stream/Lynbrook	LIR	Babylon	ROW	Nassau	37	143	12
lba01200	ROW b Valley Stream/Lynbrook	LIR	Babylon	Bridge	Nassau	37	143	12
lba01300	ROW b Valley Stream/Lynbrook	LIR	Babylon	ROW	Nassau	37	143	12
lba01400	ROW b Valley Stream/Lynbrook	LIR	Babylon	ROW	Nassau	37	143	13
lba01500	ROW b Valley Stream/Lynbrook	LIR	Babylon	ROW	Nassau	37	143	13
lba01600	ROW b Valley Stream/Lynbrook	LIR	Babylon	ROW	Nassau	37	143	13
lba01700	ROW b Valley Stream/Lynbrook	LIR	Babylon	ROW	Nassau	37	143	13
lba01800	ROW b Valley Stream/Lynbrook	LIR	Babylon	ROW	Nassau	37	143	13
lba01900	ROW b Valley Stream/Lynbrook	LIR	Babylon	ROW	Nassau	37	143	13
lba02000	Plaza at Lynbrook Station	LIR	Babylon	Land	Nassau	37	143	13
lba02100	ROW b Valley Stream/Lynbrook	LIR	Babylon	ROW	Nassau	37	143	13
lba02101	Parking at Lynbrook	LIR	Babylon	Parking	Nassau	37	143	13
lba02200	ROW at Lynbrook Station	LIR	Babylon	ROW	Nassau	37	143	13
lba02300	LYNBROOK STATION	LIR	Long Beach	Station	Nassau			
lba02500	Parking at Lynbrook	LIR	Long Beach	Parking	Nassau	37	143	13
lba02600	Parking at Lynbrook	LIR	Long Beach	Parking	Nassau	37	143	13
lba02700	X-ing at Lynbrook	LIR	Babylon	Grade Crossing	Nassau	37	143	13
lba02800	ROW b Lynbrook/Rockville Ctr	LIR	Babylon	Building	Nassau	37	143	14
lba02801	Parking at Lynbrook	LIR	Babylon	Parking	Nassau	37	143	2
lba02900	X-ing b Lynbrook/Rockvillw Ctr	LIR	Babylon	Grade Crossing	Nassau	37	143	14
lba03000	ROW b Lynbrook/Rockville Ctr	LIR	Babylon	ROW	Nassau	38	143	2
lba03100	Subst b Lynbrook/Rockville Ctr	LIR	Babylon	Substation	Nassau	38	143	2
lba03200	Footbridge b Lynbrook/Rock Ctr	LIR	Babylon	Footbridge	Nassau	38	143	2
lba03300	Parking at Lynbrook Sta	LIR	Babylon	Parking	Nassau	37	143	14
lba03400	ROW b Lynbrook/Rockville Ctr	LIR	Babylon	ROW	Nassau	38	143	29
lba03401	Parking at Lynbrook	LIR	Babylon	Parking	Nassau	38	143	29
lba03500	ROW b Lynbrook/Rockville Ctr	LIR	Babylon	ROW	Nassau	38	143	39
lba03600	ROW b Lynbrook/Rockville Ctr	LIR	Babylon	ROW	Nassau	38	143	38
lba03700	ROW b Lynbrook/Rockville Ctr	LIR	Babylon	Bridge	Nassau	38	143	38
lba03800	ROW b Lynbrook/Rockville Ctr	LIR	Babylon	ROW	Nassau	38	143	113
lba03900	ROW b Lynbrook/Rockville Ctr	LIR	Long Beach	Land	Nassau	38	143	113
lba04000	ROW b Lynbrook/Rockville Ctr	LIR	Babylon	Bridge	Nassau	38	143	113
lba04100	ROW b Lynbrook/Rockville Ctr	LIR	Babylon	ROW	Nassau	38	143	113
lba04200	ROW b Lynbrook/Rockville Ctr	LIR	Babylon	ROW	Nassau	38	144	88
lba04300	ROW b Lynbrook/Rockville Ctr	LIR	Babylon	Land	Nassau	38	144	88
lba04400	ROW b Lynbrook/Rockville Ctr	LIR	Babylon	Bridge	Nassau	38	144	88
lba04500	ROW b Lynbrook/Rockville Ctr	LIR	Babylon	ROW	Nassau	38	144	88
lba04600	ROW b Lynbrook/Rockville Ctr	LIR	Babylon	ROW	Nassau	38	144	108
lba04700	ROW b Lynbrook/Rockville Ctr	LIR	Babylon	Land	Nassau	38	144	108
lba04800	ROW b Lynbrook/Rockville Ctr	LIR	Babylon	Bridge	Nassau	38	144	108
lba04900	ROW b Lynbrook/Rockville Ctr	LIR	Babylon	ROW	Nassau	38	144	109
lba05000	ROW b Lynbrook/Rockville Ctr	LIR	Babylon	Land	Nassau	38	144	109
lba05100	Land b Lynbrook/Rockville Ctr	LIR	Babylon	Land	Nassau	38	144	73
lba05200	ROW b Lynbrook/Rockville Ctr	LIR	Babylon	ROW	Nassau	38	144	11
lba05300	ROW b Lynbrook/Rockville Ctr	LIR	Babylon	Grade Crossing	Nassau	38	144	11
lba05400	Land b Lynbrook/Rockville Ctr	LIR	Babylon	Land	Nassau	38	144	12
lba05500	Land b Lynbrook/Rockville Ctr	LIR	Babylon	Land	Nassau	38	144	60
lba05501	Substation b Lynbrook/Rockvill	LIR	Babylon	Substation	Nassau	38	144	110
lba05502	Substation b Lynbrook/Rockvill	LIR	Babylon	Substation	Nassau	38	144	111
lba05600	Land b Lynbrook/Rockville Ctr	LIR	Babylon	Land	Nassau	38	144	111
lba05700	Land b Lynbrook/Rockville Ctr	LIR	Babylon	Land	Nassau	38	144	110
lba05800	ROW b Lynbrook/Rockville Ctr	LIR	Babylon	ROW	Nassau	38	144	50
lba05900	ROW b Lynbrook/Rockville Ctr	LIR	Babylon	Grade Crossing	Nassau	38	144	50
lba06000	ROW b Lynbrook/Rockville Ctr	LIR	Babylon	Land	Nassau	38	144	49
lba06100	ROW b Lynbrook/Rockville Ctr	LIR	Babylon	ROW	Nassau	38	144	58
lba06200	ROW b Lynbrook/Rockville Ctr	LIR	Babylon	Land	Nassau	38	144	58
lba06300	ROW b Lynbrook/Rockville Ctr	LIR	Babylon	Grade Crossing	Nassau	38	144	58
lba06400	ROW b Lynbrook/Rockville Ctr	LIR	Babylon	Land	Nassau	38	144	59
lba06500	ROW b Lynbrook/Rockville Ctr	LIR	Babylon	ROW	Nassau	38	144	70

Iba06600	ROW b Lynbrook/Rockville Ctr	LIR	Babylon	Grade Crossing	Nassau	38	144	70
Iba06700	ROW b Lynbrook/Rockville Ctr	LIR	Babylon	Land	Nassau	38	144	47
Iba06800	ROW at Rockville Center	LIR	Babylon	ROW	Nassau	38	144	16
Iba06900	X-ing at Rockville Center	LIR	Babylon	Grade Crossing	Nassau	38	144	16
Iba07000	ROCKVILLE CENTRE STATION	LIR	Babylon	Station	Nassau	38	144	16
Iba07200	Sidetrack at Rockville Center	LIR	Babylon	Sidetrack	Nassau	38	144	16
Iba07300	ROW b Rockville Ctr/Baldwin	LIR	Babylon	ROW	Nassau	38	144	52
Iba07400	X-ing b Rockville Ctr/Baldwin	LIR	Babylon	Grade Crossing	Nassau	38	144	52
Iba07600	Sidetrack b Rockville Ctr/Bald	LIR	Babylon	Sidetrack	Nassau	38	144	52
Iba07700	Pillar b Rockville Ctr/Baldwi	LIR	Babylon	ROW	Nassau	38	144	103
Iba07800	ROW b Rockville Ctr/Baldwin	LIR	Babylon	ROW	Nassau	38	144	52
Iba07900	Pillar b Rockville Ctr/Baldwin	LIR	Babylon	ROW	Nassau	38	144	104
Iba08000	Pillar b Rockville Ctr/Baldwin	LIR	Babylon	ROW	Nassau	38	144	105
Iba08100	ROW b Rockville Ctr/Baldwin	LIR	Babylon	ROW	Nassau	38	144	102
Iba08200	X-ing b Rockville Ctr/Baldwin	LIR	Babylon	Grade Crossing	Nassau	38	144	102
Iba08300	Pillar b Rockville Ctr/Baldwin	LIR	Babylon	ROW	Nassau	38	144	95
Iba08400	Land b Rockville Ctr/Baldwi	LIR	Babylon	Land	Nassau	38	144	96
Iba08500	ROW b Rockville Ctr/Baldwin	LIR	Babylon	ROW	Nassau	38	144	102
Iba08600	ROW b Rockville Ctr/Baldwin	LIR	Babylon	ROW	Nassau	38	144	19
Iba08700	X-ing b Rockville Ctr/Baldwin	LIR	Babylon	Grade Crossing	Nassau	38	144	19
Iba08800	Pillar b Rockville Ctr/Baldwin	LIR	Babylon	ROW	Nassau	38	144	97
Iba08900	Land b Rockville Ctr/Baldwi	LIR	Babylon	Land	Nassau	38	144	98
Iba09000	ROW b Rockville Ctr/Baldwin	LIR	Babylon	ROW	Nassau	38	144	20
Iba09001	Substation b Rockvill Ctr/Bald	LIR	Babylon	Substation	Nassau	38	144	94
Iba09100	X-ing b Rockville Ctr/Baldwin	LIR	Babylon	Grade Crossing	Nassau	38	144	20
Iba09200	ROW b Rockville Ctr/Baldwin	LIR	Babylon	ROW	Nassau	38	144	20
Iba09300	Pillar b Rockville Ctr/Baldwin	LIR	Babylon	ROW	Nassau	38	144	99
Iba09400	Land b Rockville Ctr/Baldwi	LIR	Babylon	Land	Nassau	38	144	94
Iba09500	Land b Rockville Ctr/Baldwi	LIR	Babylon	Land	Nassau	38	144	100
Iba09600	ROW b Rockville Ctr/Baldwin	LIR	Babylon	ROW	Nassau	38	144	21
Iba09700	X-ing b Rockville Ctr/Baldwin	LIR	Babylon	Grade Crossing	Nassau	38	144	21
Iba09800	Pillar b Rockville Ctr/Baldwin	LIR	Babylon	ROW	Nassau	38	144	74
Iba09900	ROW b Rockville Ctr/Baldwin	LIR	Babylon	ROW	Nassau	54	145	1
Iba10000	X-ing b Rockville Ctr/Baldwin	LIR	Babylon	Grade Crossing	Nassau	54	145	1
Iba10100	ROW b Rockville Ctr/Baldwin	LIR	Babylon	ROW	Nassau	54	145	1
Iba10200	ROW b Rockville Ctr/Baldwin	LIR	Babylon	ROW	Nassau	54	145	1
Iba10300	ROW b Rockville Ctr/Baldwin	LIR	Babylon	ROW	Nassau	54	145	1
Iba10400	Land b Rockville Ctr/Baldwin	LIR	Babylon	Land	Nassau	54	145	1
Iba10500	ROW b Rockville Ctr/Baldwin	LIR	Babylon	ROW	Nassau	54	145	2
Iba10600	ROW b Rockville Ctr/Baldwin	LIR	Babylon	ROW	Nassau	54	145	3
Iba10700	ROW b Rockville Ctr/Baldwin	LIR	Babylon	ROW	Nassau	54	145	3
Iba10800	ROW b Rockville Ctr-Baldwin	LIR	Babylon	ROW	Nassau	54	145	3
Iba10801	Substation b Rockville Ctr/Bal	LIR	Babylon	Substation	Nassau	54	145	16
Iba10900	Land b Rockville Ctr-Baldwi	LIR	Babylon	Land	Nassau	54	145	16
Iba11000	ROW b Rockville Ctr-Baldwin	LIR	Babylon	ROW	Nassau	54	145	3
Iba11100	ROW b Rockville Ctr-Baldwin	LIR	Babylon	ROW	Nassau	54	145	3
Iba11200	ROW b Rockville Ctr-Baldwin	LIR	Babylon	ROW	Nassau	54	145	3
Iba11300	ROW b Rockville Ctr-Baldwin	LIR	Babylon	ROW	Nassau	54	145	3
Iba11400	ROW at Baldwin	LIR	Babylon	ROW	Nassau	54	145	10
Iba11500	BALDWIN STATION	LIR	Babylon	Station	Nassau	54	145	10
Iba11700	X-ing at Baldwin	LIR	Babylon	Grade Crossing	Nassau	54	145	10
Iba11800	ROW b Baldwin-Freeport	LIR	Babylon	ROW	Nassau	54	145	10
Iba11900	ROW b Baldwin-Freeport	LIR	Babylon	ROW	Nassau	54	145	5
Iba12000	X-ing b Baldwin-Freeport	LIR	Babylon	Grade Crossing	Nassau	54	145	5
Iba12100	ROW b Baldwin-Freeport	LIR	Babylon	ROW	Nassau	54	145	5
Iba12200	ROW b Baldwin-Freeport	LIR	Babylon	ROW	Nassau	54	145	6
Iba12300	ROW b Baldwin-Freeport	LIR	Babylon	ROW	Nassau	54	146	15
Iba12400	X-ing b Baldwin-Freeport	LIR	Babylon	Grade Crossing	Nassau	54	146	15
Iba12500	ROW b Baldwin-Freeport	LIR	Babylon	ROW	Nassau	54	146	15
Iba12600	Land b Baldwin-Freeport	LIR	Babylon	Land	Nassau	54	146	15
Iba12700	Substation b Baldwin-Freeport	LIR	Babylon	Substation	Nassau	54	146	11
Iba12800	ROW b Baldwin-Freeport	LIR	Babylon	ROW	Nassau	54	146	15
Iba12900	Land b Baldwin-Freeport	LIR	Babylon	Land	Nassau	54	146	14
Iba13000	ROW b Baldwin-Freeport	LIR	Babylon	ROW	Nassau	54	146	8
Iba13100	X-ing b Baldwin-Freeport	LIR	Babylon	Grade Crossing	Nassau	54	146	8
Iba13200	Land b Baldwin-Freeport	LIR	Babylon	Land	Nassau	54	146	12
Iba13300	ROW b Baldwin-Freeport	LIR	Babylon	ROW	Nassau	54	146	8
Iba13400	Land b Baldwin-Freeport	LIR	Babylon	Land	Nassau	54	146	8
Iba13500	Land b Baldwin-Freeport	LIR	Babylon	Land	Nassau	54	146	13
Iba13600	ROW b Baldwin-Freeport	LIR	Babylon	ROW	Nassau	55	146	1
Iba13601	Receivable Esmnt Heritage Jagu	LIR	Babylon	Receivable Easement	Nassau	55	146	15
Iba13700	Land b Baldwin-Freeport	LIR	Babylon	Land	Nassau	55	146	1
Iba13800	X-ing b Baldwin-Freeport	LIR	Babylon	Grade Crossing	Nassau	55	146	1
Iba13900	Land b Baldwin-Freeport	LIR	Babylon	Land	Nassau	55	146	15
Iba14000	ROW b Baldwin-Freeport	LIR	Babylon	ROW	Nassau	55	146	2

Iba14100	Land b Baldwin-Freepo	LIR	Babylon	Land	Nassau	55	146	16
Iba14200	ROW b Baldwin-Freepo	LIR	Babylon	ROW	Nassau	55	146	3
Iba14300	X-ing b Baldwin-Freepo	LIR	Babylon	Grade Crossing	Nassau	55	146	3
Iba14400	ROW at Freeport	LIR	Babylon	ROW	Nassau	55	146	4
Iba14500	X-ing at Freeport	LIR	Babylon	Grade Crossing	Nassau	55	146	4
Iba14600	FREEPOR STATION	LIR	Babylon	Station	Nassau	55	147	13
Iba14800	Sidetrack at Freeport	LIR	Babylon	Sidetrack	Nassau	55	146	4
Iba14900	ROW b Freeport-Merrick	LIR	Babylon	ROW	Nassau	55	146	4
Iba15000	ROW at Freeport	LIR	Babylon	ROW	Nassau	55	147	13
Iba15100	X-ing at Freeport	LIR	Babylon	Grade Crossing	Nassau	55	147	13
Iba15200	ROW at Freeport	LIR	Babylon	ROW	Nassau	55	147	13
Iba15300	Vill Owned Parking at Freeport	LIR	Babylon	Parking	Nassau	55	147	13
Iba15400	ROW at Freeport	LIR	Babylon	ROW	Nassau	55	147	12
Iba15500	Village Land at Freeport	LIR	Babylon	Land	Nassau	55	147	12
Iba15600	Village Land at Freeport	LIR	Babylon	Land	Nassau	55	147	9
Iba15700	ROW b Freeport-Merrick	LIR	Babylon	ROW	Nassau	55	147	13
Iba15800	ROW b Freeport-Merrick	LIR	Babylon	ROW	Nassau	55	147	13
Iba15900	ROW b Freeport-Merrick	LIR	Babylon	ROW	Nassau	55	147	13
Iba16000	ROW b Freeport-Merrick	LIR	Babylon	ROW	Nassau	55	147	13
Iba16100	ROW b Freeport-Merrick	LIR	Babylon	ROW	Nassau	55	147	13
Iba16200	ROW b Freeport-Merrick	LIR	Babylon	ROW	Nassau	55	147	13
Iba16300	ROW b Freeport-Merrick	LIR	Babylon	ROW	Nassau	55	147	13
Iba16400	ROW b Freeport-Merrick	LIR	Babylon	ROW	Nassau	55	147	13
Iba16500	Bridge b Freeport-Merrick	LIR	Babylon	Bridge	Nassau	55	147	13
Iba16600	ROW b Freeport-Merrick	LIR	Babylon	ROW	Nassau	55	147	7
Iba16700	ROW b Freeport-Merrick	LIR	Babylon	ROW	Nassau	55	147	7
Iba16800	ROW b Freeport-Merrick	LIR	Babylon	ROW	Nassau	55	147	7
Iba16900	ROW b Freeport-Merrick	LIR	Babylon	ROW	Nassau	55	147	8
Iba17000	x-ing b Freeport-Merrick	LIR	Babylon	Grade Crossing	Nassau	55	147	8
Iba17100	Land b Freeport-Merrick	LIR	Babylon	Land	Nassau	55	147	20
Iba17200	ROW b Freeport-Merrick	LIR	Babylon	ROW	Nassau	55	147	8
Iba17300	ROW b Freeport-Merrick	LIR	Babylon	ROW	Nassau	55	147	8
Iba17400	ROW b Freeport-Merrick	LIR	Babylon	ROW	Nassau	55	147	8
Iba17500	ROW b Freeport-Merrick	LIR	Babylon	ROW	Nassau	55	147	8
Iba17600	Parking a Merrick	LIR	Babylon	Parking	Nassau	55	147	8
Iba17601	Substation b Freeport/Merrick	LIR	Babylon	Substation	Nassau	55	147	19
Iba17700	ROW at Merrick	LIR	Babylon	ROW	Nassau	56	148	28
Iba17800	X-ing at Merrick	LIR	Babylon	Grade Crossing	Nassau	56	148	28
Iba17900	MERRICK STATION	LIR	Babylon	Station	Nassau	56	148	28
Iba18000	Parking at Merrick	LIR	Babylon	Parking	Nassau	56	148	30
Iba18100	Town Owned Parking at Merrick	LIR	Babylon	Parking	Nassau	56	148	28
Iba18101	Town Owned Parking at Merrick	LIR	Babylon	Parking	Nassau	56	170 18 106 125 206 538	
Iba18500	ROW at Merrick	LIR	Babylon	ROW	Nassau	56	148	28
Iba18600	ROW b Merrick-Bellemore	LIR	Babylon	ROW	Nassau	56	148	30
Iba18700	X-ing b Merrick-Bellemore	LIR	Babylon	Grade Crossing	Nassau	56	148	30
Iba18800	ROW b Merrick-Bellemore	LIR	Babylon	ROW	Nassau	56	148	30
Iba18900	Land b Merrick-Bellemore	LIR	Babylon	Land	Nassau	56	148	22
Iba19000	ROW b Merrick-Bellemore	LIR	Babylon	ROW	Nassau	56	148	30
Iba19100	Land b Merrick-Bellemore	LIR	Babylon	Land	Nassau	56	148	22
Iba19200	ROW b Merrick-Bellemore	LIR	Babylon	ROW	Nassau	56	148	3
Iba19300	Land b Merrick-Bellemore	LIR	Babylon	Land	Nassau	56	148	34
Iba19400	ROW b Merrick-Bellemore	LIR	Babylon	ROW	Nassau	56	148	3
Iba19500	ROW b Merrick-Bellemore	LIR	Babylon	ROW	Nassau	56	148	3
Iba19600	ROW b Merrick-Bellemore	LIR	Babylon	ROW	Nassau	56	148	3
Iba19700	ROW b Merrick-Bellemore	LIR	Babylon	ROW	Nassau	56	148	4
Iba19800	X-ing b Merrick-Bellemore	LIR	Babylon	Grade Crossing	Nassau	56	148	4
Iba19900	Land b Merrick-Bellemore	LIR	Babylon	Land	Nassau	56	148	32
Iba20000	ROW b Merrick-Bellemore	LIR	Babylon	ROW	Nassau	56	148	4
Iba20200	ROW b Merrick-Bellemore	LIR	Babylon	ROW	Nassau	56	148	33
Iba20300	Parking at Bellmore	LIR	Babylon	Parking	Nassau	56	148	4
Iba20400	ROW b Merrick-Bellemore	LIR	Babylon	ROW	Nassau	56	148	4
Iba20500	ROW b Merrick-Bellemore	LIR	Babylon	ROW	Nassau	56	148	4
Iba20600	X-ing b Merrick-Bellemore	LIR	Babylon	Grade Crossing	Nassau	56	148	4
Iba20700	ROW at Bellmore	LIR	Babylon	ROW	Nassau	56	148	26
Iba20800	ROW at Bellmore	LIR	Babylon	ROW	Nassau	56	148	26
Iba20900	BELLMORE STATION	LIR	Babylon	Station	Nassau	56	148	26
Iba21000	Parking at Bellmore	LIR	Babylon	Parking	Nassau	56	148	26
Iba21200	ROW b Bellemore/Wantagh	LIR	Babylon	ROW	Nassau	56	148	6
Iba21300	X-ing b Bellemore/Wantagh	LIR	Babylon	Grade Crossing	Nassau	56	148	6
Iba21400	ROW b Bellemore/Wantagh	LIR	Babylon	ROW	Nassau	56	149	7
Iba21450	Parking at Bellmore	LIR	Babylon	Parking	Nassau	56	244	36
Iba21451	Parking at Bellmore	LIR	Babylon	Parking	Nassau	56	149	35
Iba21452	Parking at Bellmore	LIR	Babylon	Parking	Nassau	56	244	45
Iba21500	X-ing b Bellemore/Wantagh	LIR	Babylon	Grade Crossing	Nassau	56	149	7
Iba21700	ROW b Bellemore/Wantagh	LIR	Babylon	ROW	Nassau	56	149	7

lba21800	ROW b Bellemore/Wantagh	LIR	Babylon	ROW	Nassau	56	149	9
lba21900	Land b Bellemore/Wantagh	LIR	Babylon	Land	Nassau	56	149	9
lba22000	Land b Bellemore/Wantagh	LIR	Babylon	Land	Nassau	56	149	21
lba22100	ROW b Bellemore/Wantagh	LIR	Babylon	ROW	Nassau	56	149	9
lba22200	ROW b Bellemore/Wantagh	LIR	Babylon	ROW	Nassau	56	149	10
lba22300	X-ing b Bellemore/Wantagh	LIR	Babylon	Grade Crossing	Nassau	56	149	10
lba22400	Bridge b Bellemore/Wantagh	LIR	Babylon	ROW	Nassau	56	149	10
lba22500	ROW b Bellemore-Wantagh	LIR	Babylon	ROW	Nassau	56	149	10
lba22600	ROW b Bellemore-Wantagh	LIR	Babylon	ROW	Nassau	56	149	10
lba22700	ROW b Bellemore-Wantagh	LIR	Babylon	ROW	Nassau	56	149	10
lba22800	ROW b Bellemore-Wantagh	LIR	Babylon	ROW	Nassau	56	149	10
lba22900	X-ing b Bellemore/Wantagh	LIR	Babylon	Grade Crossing	Nassau	56	149	10
lba23000	ROW at Wantagh	LIR	Babylon	ROW	Nassau	57	149	113
lba23100	WANTAGH STATION	LIR	Babylon	Station	Nassau	57	149	113
lba23200	Parking at Wantagh	LIR	Babylon	Parking	Nassau	57	149	113
lba23300	X-ing at Wantagh	LIR	Babylon	Grade Crossing	Nassau	57	149	113
lba23400	Access Road at Wantagh Station	LIR	Babylon	Access Road	Nassau	57	149	108
lba23500	Access Road at Wantagh Station	LIR	Babylon	Access Road	Nassau	57	149	107
lba23600	LIRR Owned Parking at Wantagh	LIR	Babylon	Parking	Nassau	57	149	11
lba23700	ROW b Wantagh-Seafood	LIR	Babylon	ROW	Nassau	57	149	2
lba23710	Parking at Wantagh	LIR	Babylon	Parking	Nassau	57	149	2
lba23715	Parking at Wantagh Sta	LIR	Babylon	Parking	Nassau	57	149	2
lba23800	X-ing b Bellemore/Wantagh	LIR	Babylon	Grade Crossing	Nassau	57	149	2
lba23900	LIRR Owned Parking at Wantagh	LIR	Babylon	Parking	Nassau	57	149	12
lba24000	ROW b Wantagh-Seafood	LIR	Babylon	ROW	Nassau	57	149	2
lba24100	ROW b Wantagh-Seafood	LIR	Babylon	ROW	Nassau	57	149	2
lba24101	Substation b Wantagh/Seafood	LIR	Babylon	Substation	Nassau	57	149	2
lba24200	ROW b Wantagh-Seafood	LIR	Babylon	ROW	Nassau	57	149	3
lba24300	X-ing b Bellemore/Wantagh	LIR	Babylon	Grade Crossing	Nassau	57	149	3
lba24400	ROW b Wantagh-Seafood	LIR	Babylon	ROW	Nassau	57	149	3
lba24500	ROW b Wantagh-Seafood	LIR	Babylon	ROW	Nassau	57	149	3
lba24600	ROW b Wantagh-Seafood	LIR	Babylon	ROW	Nassau	57	149	3
lba24700	ROW b Wantagh-Seafood	LIR	Babylon	ROW	Nassau	57	150	115
lba24800	ROW b Wantagh-Seafood	LIR	Babylon	ROW	Nassau	57	150	115
lba24900	ROW b Wantagh-Seafood	LIR	Babylon	ROW	Nassau	57	150	115
lba25000	ROW b Wantagh-Seafood	LIR	Babylon	ROW	Nassau	57	150	115
lba25100	ROW at Seaford Station	LIR	Babylon	ROW	Nassau	57	150	110
lba25200	Stairway at Seaford Station	LIR	Babylon	Stairway	Nassau	57	150	111
lba25300	ROW at Seaford	LIR	Babylon	ROW	Nassau	57	150	115
lba25400	SEAFORD STATION	LIR	Babylon	Station	Nassau	57	150	115
lba25500	Parking at Seaford	LIR	Babylon	Parking	Nassau	57	150	115
lba25600	X-ing at Seaford	LIR	Babylon	Grade Crossing	Nassau	57	150	115
lba25700	Stairway at Seaford	LIR	Babylon	Stairway	Nassau	57	150	109
lba25800	ROW b Seaford-Massapequa	LIR	Babylon	ROW	Nassau	57	150	115
lba25801	Substation b Seaford-Massapequa	LIR	Babylon	Substation	Nassau	57	150	106
lba25900	ROW b Seaford-Massapequa	LIR	Babylon	ROW	Nassau	57	150	5
lba26000	X-ing b Seaford-Massapequa	LIR	Babylon	Grade Crossing	Nassau	57	150	5
lba26100	ROW b Seaford-Massapequa	LIR	Babylon	ROW	Nassau	57	150	105
lba26200	ROW b Seaford-Massapequa	LIR	Babylon	ROW	Nassau	57	150	105
lba26300	ROW b Seaford-Massapequa	LIR	Babylon	ROW	Nassau	57	150	105
lba26400	ROW b Seaford-Massapequa	LIR	Babylon	ROW	Nassau	57	150	105
lba26500	Land b Seaford-Massapequa	LIR	Babylon	Land	Nassau	57	150	10
lba26600	ROW b Seaford-Massapequa	LIR	Babylon	ROW	Nassau	57	150	101
lba26700	X-ing b Seaford-Massapequa	LIR	Babylon	Grade Crossing	Nassau	57	150	101
lba26800	ROW b Seaford-Massapequa	LIR	Babylon	ROW	Nassau	57	150	101
lba26900	ROW at Massapequa	LIR	Babylon	ROW	Nassau	57	151	102
lba27000	X-ing at Massapequa	LIR	Babylon	Grade Crossing	Nassau	57	151	102
lba27100	MASSAPEQUA STATION	LIR	Babylon	Station	Nassau	57	151	102
lba27200	Parking at Massapequa	LIR	Babylon	Parking	Nassau	57	151	102
lba27300	ROW b Massapequa-Mass PK	LIR	Babylon	ROW	Nassau	57	151	102
lba27301	Substation b Massapequa-Mass PK	LIR	Babylon	Substation	Nassau	57	151	102
lba27400	ROW b Massapequa-Mass PK	LIR	Babylon	ROW	Nassau	57	151	102
lba27500	ROW b Massapequa-Mass PK	LIR	Babylon	ROW	Nassau	57	151	102
lba27600	ROW b Massapequa-Mass PK	LIR	Babylon	ROW	Nassau	57	151	102
lba27700	ROW b Massapequa-Mass PK	LIR	Babylon	ROW	Nassau	57	151	102
lba27800	ROW b Massapequa-Mass PK	LIR	Babylon	ROW	Nassau	57	151	102
lba27900	Bridge b Massapequa-Mass PK	LIR	Babylon	Bridge	Nassau	57	151	102
lba28000	ROW b Massapequa-Mass PK	LIR	Babylon	ROW	Nassau	57	151	102
lba28100	ROW b Massapequa-Mass PK	LIR	Babylon	ROW	Nassau	57	151	102
lba28101	Substation b Massapequa Pk-Amity	LIR	Babylon	Substation	Nassau	53	151	100
lba28150	Parking at Massapequa Park Sta	LIR	Babylon	Parking	Nassau	57	151	103
lba28160	ROW at Massapequa Park Sta	LIR	Babylon	ROW	Nassau	57	151	103
lba28200	ROW at Massapequa Park	LIR	Babylon	ROW	Nassau	57	151	100
lba28300	X-ing at Massapequa Park	LIR	Babylon	Grade Crossing	Nassau	57	151	100
lba28350	Parking at Massapequa Park Sta	LIR	Babylon	Parking	Nassau	53	151	100

lba28400	MASSAPEQUA PARK STATION	LIR	Babylon	Station	Nassau	57	151	100
lba28500	Parking at Massapequa Park	LIR	Babylon	Parking	Nassau	53	151	100
lba28600	ROW b Massapequa Pk-Amityville	LIR	Babylon	ROW	Nassau	57	151	100
lba28700	ROW b Massapequa Pk-Amityville	LIR	Babylon	ROW	Nassau	57	151	100
lba28800	ROW b Massapequa Pk-Amityville	LIR	Babylon	ROW	Nassau	57	151	100
lba28900	ROW b Massapequa Pk-Amityville	LIR	Babylon	ROW	Nassau	53	152	101
lba29000	ROW b Massapequa Pk-Amityville	LIR	Babylon	ROW	Nassau	53	152	101
lba29100	ROW b Massapequa Pk-Amityville	LIR	Babylon	ROW	Nassau	53	152	101
lba29200	ROW b Massapequa Pk-Amityville	LIR	Babylon	ROW	Nassau	53	152	101
lba29300	ROW b Massapequa Pk-Amityville	LIR	Babylon	ROW	Nassau	53	152	101
lba29400	ROW b Massapequa Pk-Amityville	LIR	Babylon	ROW	Nassau	53	152	102
lba29500	X-ing b Massapequa P-Amityvill	LIR	Babylon	Grade Crossing	Nassau	53	152	102
lba29600	ROW b Massapequa Pk-Amityville	LIR	Babylon	ROW	Nassau	53	152	102
lba29700	ROW b Massapequa Pk-Amityville	LIR	Babylon	ROW	Nassau	53	152	102
lba29800	ROW b Massapequa Pk-Amityville	LIR	Babylon	ROW	Nassau	53	152	102
lba29900	Land b Massapequa Pk-Amityvill	LIR	Babylon	Land	Nassau	53	152	105
lba30000	ROW b Massapequa Pk-Amityville	LIR	Babylon	ROW	Nassau	53	152	103
lba30100	X-ing b Massapequa Pk-Amityvil	LIR	Babylon	Grade Crossing	Nassau	53	152	103
lba30200	Land b Massapequa Pk-Amityvill	LIR	Babylon	Land	Nassau	53	152	104
lba30300	ROW b Massapequa Pk-Amityville	LIR	Babylon	ROW	Nassau	53	152	103
lba30400	ROW b Massapequa Pk-Amityville	LIR	Babylon	ROW	Nassau	53	152	103
lba30500	ROW b Massapequa Pk-Amityville	LIR	Babylon	ROW	Nassau	53	152	103
lba30600	ROW b Massapequa Pk-Amityville	LIR	Babylon	ROW	Suffolk	3	3	27
lba30700	X-ing b Massapequa Pk-Amityvil	LIR	Babylon	Grade Crossing	Suffolk	3	3	27
lba30800	ROW b Massapequa Pk-Amityville	LIR	Babylon	ROW	Suffolk	3	3	27
lba30900	X-ing b Massapequa Pk-Amityvil	LIR	Babylon	Grade Crossing	Suffolk	3	3	27
lba31000	ROW at Amityville	LIR	Babylon	ROW	Suffolk	3	4	5
lba31100	Bridge at Amityville	LIR	Babylon	Bridge	Suffolk	3	4	5
lba31200	AMITYVILLE STATION	LIR	Babylon	Station	Suffolk	3	4	5
lba31300	Parkg at Amityvil (lot 011-5)	LIR	Babylon	Parking	Suffolk	3	4	6
lba31350	Pking at Amityville (011-3.1)	LIR	Babylon	Parking	Suffolk	3	4	27
lba31360	Parking at Amityville (011-3)	LIR	Babylon	Parking	Suffolk	3	4	27
lba31400	Pkg at Amityville (lots 011-1	LIR	Babylon	Parking	Suffolk	3	4	5
lba31450	Parking at Amityville (11-2.2)	LIR	Babylon	Parking	Suffolk	3	4	5
lba31500	ROW b Amityville-Copiague	LIR	Babylon	ROW	Suffolk	3	5	6
lba31600	X-ing b Amityville-Copiague	LIR	Babylon	Grade Crossing	Suffolk	3	5	6
lba31700	ROW b Amityville-Copiague	LIR	Babylon	ROW	Suffolk	3	5	6
lba31800	X-ing b Amityville-Copiague	LIR	Babylon	Grade Crossing	Suffolk	3	5	6
lba31900	ROW b Amityville-Copiague	LIR	Babylon	ROW	Suffolk	4	1	40
lba31901	Substation b Amityville-Copiag	LIR	Babylon	Substation	Suffolk	4	1	40
lba31902	Land b Amityville/Copiague	LIR	Babylon	Land	Suffolk	4	1	40
lba31950	Land e/o Park Av @ Amityville	LIR	Babylon	Parking	Suffolk	3	4	40
lba32000	ROW b Amityville-Copiague	LIR	Babylon	ROW	Suffolk	4	1	40
lba32100	ROW b Amityville-Copiague	LIR	Babylon	ROW	Suffolk	4	1	40
lba32200	ROW b Amityville-Copiague	LIR	Babylon	ROW	Suffolk	4	1	40
lba32300	ROW b Amityville-Copiague	LIR	Babylon	ROW	Suffolk	4	2	37
lba32400	X-ing b Amityville-Copiague	LIR	Babylon	Grade Crossing	Suffolk	4	2	37
lba32500	Land b Amityville-Copiague	LIR	Babylon	Land	Suffolk	4	2	37
lba32600	ROW b Amityville-Copiague	LIR	Babylon	ROW	Suffolk	4	2	37
lba32700	ROW b Amityville-Copiague	LIR	Babylon	ROW	Suffolk	178	1	28
lba32800	ROW b Amityville-Copiague	LIR	Babylon	ROW	Suffolk	178	1	28
lba32900	ROW b Amityville-Copiague	LIR	Babylon	ROW	Suffolk	178	1	28
lba33000	ROW at Copiague	LIR	Babylon	ROW	Suffolk	197	2	24
lba33100	X-ing at Copiague	LIR	Babylon	Grade Crossing	Suffolk	197	2	24
lba33200	COPIAGUE STATION	LIR	Babylon	Station	Suffolk	197	2	24
lba33300	Parking at Copiague (Lot 031-1)	LIR	Babylon	Parking	Suffolk	197	2	24
lba33305	Town Owned Parking @ Copiague	LIR	Babylon	Parking	Suffolk	197	1	14
lba33310	Town Owned Parking @ Copiague	LIR	Babylon	Parking	Suffolk	197	1	27
lba33400	Parking at Copiague (Lot 031-3)	LIR	Babylon	Parking	Suffolk	197	2	24
lba33500	ROW at Copiague	LIR	Babylon	ROW	Suffolk	197	2	24
lba33600	ROW at Copiague	LIR	Babylon	ROW	Suffolk	197	2	24
lba33700	ROW b Copiague-Lindenhurst	LIR	Babylon	ROW	Suffolk	198	1	39
lba33800	ROW b Copiague-Lindenhurst	LIR	Babylon	ROW	Suffolk	198	1	39
lba33900	ROW b Copiague-Lindenhurst	LIR	Babylon	ROW	Suffolk	198	1	39
lba33901	Substation b Copiague-Lindenu	LIR	Babylon	Substation	Suffolk	198	1	30
lba34000	ROW b Copiague-Lindenhurst	LIR	Babylon	ROW	Suffolk	198	1	39
lba34100	Substation b Copiague-Lindenu	LIR	Babylon	Substation	Suffolk	198	1	39
lba34200	ROW b Copiague-Lindenhurst	LIR	Babylon	ROW	Suffolk	9	1	88
lba34300	X-ing b Copiague-Lindenhurst	LIR	Babylon	Grade Crossing	Suffolk	9	1	88
lba34400	ROW b Copiague-Lindenhurst	LIR	Babylon	ROW	Suffolk	9	1	88
lba34500	ROW b Copiague-Lindenhurst	LIR	Babylon	ROW	Suffolk	9	1	88
lba34600	ROW b Copiague-Lindenhurst	LIR	Babylon	ROW	Suffolk	9	2	116
lba34700	ROW b Copiague-Lindenhurst	LIR	Babylon	ROW	Suffolk	9	2	116
lba34800	X-ing b Copiague-Lindenhurst	LIR	Babylon	Grade Crossing	Suffolk	9	2	116
lba34900	ROW b Copiague-Lindenhurst	LIR	Babylon	ROW	Suffolk	9	2	116

lba35000	X-ing b Copiague-Lindenhurst	LIR	Babylon	Grade Crossing	Suffolk	9	2	116
lba35100	ROW b Copiague-Lindenhurst	LIR	Babylon	ROW	Suffolk	10	1	78
lba35200	X-ing b Copiague-Lindenhurst	LIR	Babylon	Grade Crossing	Suffolk	10	1	78
lba35300	ROW b Copiague-Lindenhurst	LIR	Babylon	ROW	Suffolk	10	1	78
lba35400	ROW at Lindenhurst	LIR	Babylon	ROW	Suffolk	10	2	76
lba35500	X-ing at Lindenhurst	LIR	Babylon	Grade Crossing	Suffolk	10	2	76
lba35600	LINDENHURST STATION	LIR	Babylon	Station	Suffolk	10	2	76
lba35700	Parking at Lindenhurst	LIR	Babylon	Parking	Suffolk	10	2	76
lba35701	Parking at Lindenhurst	LIR	Babylon	Parking	Suffolk	10	2	76
lba35800	Sidetrack at Lindenhurst	LIR	Babylon	Sidetrack	Suffolk	10	2	76
lba35900	ROW b Lindenhurst-Babylon	LIR	Babylon	ROW	Suffolk	10	2	76
lba35901	Receivable Esmnt @ Lindenhurst	LIR	Babylon	Receivable Easement	Suffolk	10	2	76
lba36000	X-ing b Lindenhurst-Babylon	LIR	Babylon	Grade Crossing	Suffolk	10	2	76
lba36100	ROW b Lindenhurst-Babylon	LIR	Babylon	ROW	Suffolk	10	2	76
lba36200	ROW b Lindenhurst-Babylon	LIR	Babylon	ROW	Suffolk	11	2	55
lba36300	ROW b Lindenhurst-Babylon	LIR	Babylon	ROW	Suffolk	11	2	55
lba36301	Substation b Lindenhurst-Babyl	LIR	Babylon	Substation	Suffolk	11	2	55
lba36400	ROW b Lindenhurst-Babylon	LIR	Babylon	ROW	Suffolk	11	2	55
lba36500	ROW b Lindenhurst-Babylon	LIR	Babylon	ROW	Suffolk	11	3	
lba36600	X-ing b Lindenhurst-Babylon	LIR	Babylon	Grade Crossing	Suffolk	11	3	
lba36700	ROW b Lindenhurst-Babylon	LIR	Babylon	ROW	Suffolk	16	1	51
lba36800	ROW b Lindenhurst-Babylon	LIR	Babylon	ROW	Suffolk	16	1	51
lba36900	ROW b Lindenhurst-Babylon	LIR	Babylon	ROW	Suffolk	16	1	51
lba37000	ROW b Lindenhurst-Babylon	LIR	Babylon	ROW	Suffolk	16	2	48
lba37100	ROW b Lindenhurst-Babylon	LIR	Babylon	ROW	Suffolk	219	1	3
lba37200	ROW b Lindenhurst-Babylon	LIR	Babylon	ROW	Suffolk	219	1	3
lba37300	ROW b Lindenhurst-Babylon	LIR	Babylon	ROW	Suffolk	219	1	3
lba37400	ROW b Lindenhurst-Babylon	LIR	Babylon	ROW	Suffolk	219	1	3
lba37500	Land b Lindenhurst-Babylon	LIR	Babylon	Land	Suffolk	219	1	3
lba37600	ROW b Lindenhurst-Babylon	LIR	Babylon	ROW	Suffolk	218	1	5
lba37700	ROW b Lindenhurst-Babylon	LIR	Babylon	ROW	Suffolk	218	1	5
lba37701	Substation b Lindenhurst-Babyl	LIR	Babylon	Substation	Suffolk	218	1	5
lba37800	ROW b Lindenhurst-Babylon	LIR	Babylon	ROW	Suffolk	218	1	5
lba37900	BELMONT JUNCTION	LIR	Babylon	Stat. not in use	Suffolk	218	1	5
lba38000	Land b Lindenhurst-Babylon	LIR	Babylon	Land	Suffolk	218	1	5
lba38100	ROW b Lindenhurst-Babylon	LIR	Babylon	ROW	Suffolk	8	3	1
lba38200	X-ing b Lindenhurst-Babylon	LIR	Babylon	Grade Crossing	Suffolk	8	3	1
lba38300	ROW b Lindenhurst-Babylon	LIR	Babylon	ROW	Suffolk	8	3	1
lba38400	ROW b Lindenhurst-Babylon	LIR	Babylon	ROW	Suffolk	8	3	1
lba38500	ROW b Lindenhurst-Babylon	LIR	Babylon	ROW	Suffolk	8	3	1
lba38600	ROW b Lindenhurst-Babylon	LIR	Babylon	ROW	Suffolk	8	3	47
lba38700	X-ing b Lindenhurst-Babylon	LIR	Babylon	Grade Crossing	Suffolk	8	3	47
lba38800	ROW b Lindenhurst-Babylon	LIR	Babylon	ROW	Suffolk	9	1	58
lba38900	X-ing b Lindenhurst-Babylon	LIR	Babylon	Grade Crossing	Suffolk	9	1	58
lba39000	ROW b Lindenhurst-Babylon	LIR	Babylon	ROW	Nassau	9	1	58
lba39100	ROW b Lindenhurst-Babylon	LIR	Babylon	ROW	Nassau	9	1	58
lba39200	13-11 Parking at Babylon	LIR	Babylon	Parking	Nassau	9	1	58
lba39300	Parking b Lindenhurst-Babylon	LIR	Babylon	ROW	Nassau	9	1	58
lba39400	ROW b Lindenhurst-Babylon	LIR	Babylon	ROW	Nassau	9	1	58
lba39500	Bridge b Lindenhurst-Babylon	LIR	Babylon	Bridge	Nassau	9	1	58
lba39600	13-1 Parking at Babylon	LIR	Babylon	Parking	Nassau	10	1	9
lba39601	Payable Esmnt b Wyandanch/Deer	LIR	Babylon	Payable Easement	Suffolk	65	1	41
lba39700	Substation b Lindenhurst-Bab	LIR	Babylon	Substation	Nassau	9	1	58
lba39800	Land at Babylon	LIR	Babylon	Land	Suffolk	10	1	9
lba39900	13-16 Parking at Babylon	LIR	Babylon	Parking	Suffolk	9	1	33
lba40000	Parking at Babylon	LIR	Babylon	Parking	Suffolk	10	1	9
lba40100	ROW at Babylon	LIR	Babylon	ROW	Suffolk	10	1	9
lba40200	BABYLON STATION	LIR	Babylon	Station	Suffolk	10	1	9
lbi13380	Possible TA Easement On Lot	LIR	Block/Lot	ROW	Brooklyn		3722	28
lbi22060	350 65 St (Air Rights)	LIR	Block/Lot	ROW	Brooklyn		5826	1
lbi36180	WEST SIDE STORAGE YARDS	LIR	Block/Lot	Building	Manhattan	3	702	50
lbi36181	West Side Yard Tower Bldg	LIR	Block/Lot	Building	Manhattan	3	702	50
lbi36340	One Penn Plaza	LIR	Block/Lot	Payable Easement	Manhattan	3	783	34
lbi39100	Degnon Terminal	LIR	Hunters Point	ROW	Queens	1	115	150
lbi39120	Degnon Terminal	LIR	Hunters Point	ROW	Queens	1	115	86
lbi40120	LIRR ROW, Stations & Yards	LIR	Block/Lot	ROW	Queens	8	1213	10
lbi41180	Conrail	LIR	Block/Lot	ROW	Queens	8	1269	55
lbi41200	Conrail	LIR	Block/Lot	ROW	Queens	8	1269	8
lbi41220	Conrail	LIR	Block/Lot	ROW	Queens	8	1269	80
lbi42800	LIRR ROW, Stations & Yards	LIR	Block/Lot	ROW	Queens	8	1343	139
lbi47080	Sunnyside Yard	LIR	Block/Lot	Yard	Queens	2	183	1
lbi47120	LIRR Land und Air Rights Lot	LIR	Block/Lot	Yard	Queens	2	183	8
lbi47300	Billboard	LIR	Block/Lot	Billboard	Queens		19972	1
lbi47320	Billboard at Midtown Tunnel	LIR	Block/Lot	Billboard	Queens	1	2	1
lbi47700	ESA - Superior Reed Site	LIR	Block/Lot	Land	Queens	2	239	36

lbi48200	Maspeth Yard	LIR	Block/Lot	Yard	Queens	14	2611	135
lbi49060	LIRR'S Former Rockaway Branch	LIR	Block/Lot	ROW	Queens	16	3104	130
lbi49120	LIRR'S Former Rockaway Branch	LIR	Block/Lot	ROW	Queens	16	3104	8
lbi49160	LIRR'S Former Rockaway Branch	LIR	Block/Lot	ROW	Queens	16	3150	78
lbi49200	LIRR'S Former Rockaway Branch	LIR	Block/Lot	ROW	Queens	16	3152	6
lbi49280	LIRR'S Former Rockaway Branch	LIR	Block/Lot	ROW	Queens	17	3179	6
lbi49300	LIRR'S Former Rockaway Branch	LIR	Block/Lot	ROW	Queens	17	3180	6
lbi49580	LIRR ROW, Stations & Yards	LIR	Block/Lot	ROW	Queens	17	3337	38
lbi50820	LIRR Easements	LIR	Block/Lot	Payable Easement	Queens	1	37	25
lbi50941	63 St Tunnel-LIR Level	LIR	Main Line	Tunnel	Queens			
lbi51160	LIRR'S Former Rockaway Branch	LIR	Block/Lot	ROW	Queens	20	3857	37
lbi51180	LIRR'S Former Rockaway Branch	LIR	Block/Lot	ROW	Queens		3880	91
lbi51320	LIRR'S Former Rockaway Branch	LIR	Block/Lot	ROW	Queens	20	3886	449
lbi51360	LIRR'S Former Rockaway Branch	LIR	Block/Lot	Payable Easement	Queens	20	3886	450
lbi51420	LIRR'S Former Rockaway Branch	LIR	Block/Lot	ROW	Queens	20	3886	750
lbi51480	Easment at Borden Ave	LIR	Block/Lot	Payable Easement	Queens	1	39	194
lbi51620	LIRR'S Former Rockaway Branch	LIR	Block/Lot	ROW	Queens	20	3907	990
lbi54900	LIRR Land und Air Rights Lot	LIR	Block/Lot	Land	Queens	1	72	1
lbi57160	LIRR'S Former Rockaway Branch	LIR	Block/Lot	Land	Queens	39	9042	1
lbi57200	LIRR'S Former Rockaway Branch	LIR	Block/Lot	Payable Easement	Queens	39	9042	10
lbi57220	LIRR'S Former Rockaway Branch	LIR	Block/Lot	Land	Queens	39	9042	18
lbi57260	LIRR'S Former Rockaway Branch	LIR	Block/Lot	Land	Queens	39	9043	82
lbi57280	LIRR'S Former Rockaway Branch	LIR	Block/Lot	Land	Queens	39	9045	137
lbi57300	LIRR'S Former Rockaway Branch	LIR	Block/Lot	Land	Queens	39	9075	12
lbi57320	LIRR'S Former Rockaway Branch	LIR	Block/Lot	Land	Queens	39	9106	70
lbi57360	LIRR'S Former Rockaway Branch	LIR	Block/Lot	Land	Queens	39	9122	80
lbi57600	LIRR'S Former Rockaway Branch	LIR	Block/Lot	Land	Queens	39	9171	59
lbi57660	LIRR'S Former Rockaway Branch	LIR	Block/Lot	Land	Queens	39	9177	70
lbi57680	LIRR'S Former Rockaway Branch	LIR	Block/Lot	Land	Queens	40	9208	201
lbi57700	LIRR ROW, Stations & Yards	LIR	Block/Lot	ROW	Queens	40	9208	23
lbi57860	LIRR'S Former Rockaway Branch	LIR	Block/Lot	Land	Queens	40	9286	82
lbi57880	LIRR'S Former Rockaway Branch	LIR	Block/Lot	Land	Queens	40	9291	56
lbi57920	LIRR'S Former Rockaway Branch	LIR	Block/Lot	Land	Queens	40	9306	100
lbi57940	LIRR'S Former Rockaway Branch	LIR	Block/Lot	Land	Queens	40	9306	82
lbi59380	LIRR Employment Building	LIR	Block/Lot	Offices	Queens	44	9986	75
lbi59400	Finance and Administration Bld	LIR	Block/Lot	Offices	Queens	44	9988	42
lbi59420	LIRR HQ Building	LIR	Block/Lot	Offices	Queens	44	9988	47
lbi59480	90-27 Sutphin Blvd-LIR Offices	LIR	Block/Lot	Offices	Queens	42	9677	7
lbi59542	Computer Service Ctr	LIR	Block/Lot	Offices	Queens	44	9998	101
lbp00100	Belmont Spur	LIR	Belmont	ROW	Queens	47	10807	65
lbp00200	Belmont Spur	LIR	Belmont	ROW	Queens	47	10807	65
lbp00300	Belmont Spur	LIR	Belmont	ROW	Queens	47	10807	65
lbp00400	Belmont Spur	LIR	Belmont	ROW	Queens	47	10807	65
lbp00500	Belmont Spur	LIR	Belmont	ROW	Queens	47	10807	65
lbp00600	BELMONT PARK	LIR	Belmont	Station	Queens	47	10807	65
lbp00700	Belmont Spur	LIR	Belmont	ROW	Queens	47	10807	65
lbp00800	Belmont Spur	LIR	Belmont	ROW	Queens	47	10807	50
lbr00200	Fresh Pond Junction	LIR	Bay Ridge	Yard	Queens	19	3667	100
lbr00300	Bay Ridge ROW	LIR	Bay Ridge	ROW	Queens	19	3667	653
lbr00400	Bay Ridge ROW	LIR	Bay Ridge	ROW	Queens	19	3667	625
lbr00500	ROW at Connecting RR Track	LIR	Bay Ridge	Yard	Queens	19	3667	650
lbr00600	Pond Tower	LIR	Bay Ridge	Tower	Queens	19	3667	579
lbr00700	Fresh Pond Junction	LIR	Bay Ridge	ROW	Queens	19	3640	8
lbr00800	Substation	LIR	Bay Ridge	Substation	Queens	19	3640	8
lbr00900	Bay Ridge ROW	LIR	Bay Ridge	ROW	Queens	19	3637	17
lbr01000	Bay Ridge ROW	LIR	Bay Ridge	ROW	Queens	18	3590	20
lbr01100	Bay Ridge ROW	LIR	Bay Ridge	ROW	Queens	18	3590	20
lbr01200	Bay Ridge ROW	LIR	Bay Ridge	ROW	Queens	18	3579	11
lbr01300	Bay Ridge ROW	LIR	Bay Ridge	ROW	Queens	18	3590	20
lbr01400	Bay Ridge ROW	LIR	Bay Ridge	ROW	Queens	18	3579	11
lbr01500	Bay Ridge ROW	LIR	Bay Ridge	ROW	Queens	18	3568	1
lbr01600	Bay Ridge ROW	LIR	Bay Ridge	ROW	Queens	18	3557	1
lbr01700	Bay Ridge ROW	LIR	Bay Ridge	ROW	Queens	18	3557	1
lbr01800	Bay Ridge ROW	LIR	Bay Ridge	ROW	Queens	19	3725	31
lbr01900	Bay Ridge ROW	LIR	Bay Ridge	ROW	Brooklyn	11	3457	39
lbr02000	Bay Ridge ROW	LIR	Bay Ridge	ROW	Brooklyn	11	3458	1
lbr02100	Bay Ridge ROW	LIR	Bay Ridge	ROW	Brooklyn	11	3467	1
lbr02200	Bay Ridge ROW	LIR	Bay Ridge	ROW	Brooklyn	11	3467	12
lbr02250	Bay Ridge ROW	LIR	Bay Ridge	ROW	Brooklyn	11	3470	19
lbr02300	Bay Ridge ROW	LIR	Bay Ridge	ROW	Brooklyn	11	3472	1
lbr02305	Bay Ridge ROW	LIR	Bay Ridge	ROW	Brooklyn		3472	106
lbr02315	Bay Ridge ROW	LIR	Bay Ridge	ROW	Brooklyn	11	3472	12
lbr02400	Bay Ridge ROW	LIR	Bay Ridge	ROW	Brooklyn	11	3472	105
lbr02500	Bay Ridge ROW	LIR	Bay Ridge	ROW	Brooklyn		1437	26
lbr02600	Bay Ridge ROW	LIR	Bay Ridge	ROW	Brooklyn		1437	30

lbr02700	Bay Ridge ROW	LIR	Bay Ridge	ROW	Brooklyn	5	1437	69
lbr02800	Bay Ridge ROW	LIR	Bay Ridge	ROW	Brooklyn	12	3679	32
lbr03000	Bay Ridge ROW	LIR	Bay Ridge	ROW	Brooklyn	12	3696	17
lbr03100	Bay Ridge ROW	LIR	Bay Ridge	ROW	Brooklyn	12	3696	26
lbr03200	Bay Ridge ROW	LIR	Bay Ridge	ROW	Brooklyn	12	3713	26
lbr03300	Bay Ridge ROW	LIR	Bay Ridge	ROW	Brooklyn	12	3713	38
lbr03400	Bay Ridge ROW	LIR	Bay Ridge	ROW	Brooklyn	12	3730	24
lbr03500	Bay Ridge ROW	LIR	Bay Ridge	ROW	Brooklyn	12	3730	25
lbr03600	Bay Ridge ROW	LIR	Bay Ridge	ROW	Brooklyn	12	3747	25
lbr03625	Adjacent to Bay Ridge ROW	LIR	Bay Ridge	Land	Brooklyn	12	3747	54
lbr03700	Bay Ridge ROW	LIR	Bay Ridge	ROW	Brooklyn	12	3764	1
lbr03800	Bay Ridge ROW	LIR	Bay Ridge	ROW	Brooklyn	12	3764	1
lbr03900	Bay Ridge ROW	LIR	Bay Ridge	ROW	Brooklyn	12	3764	30
lbr04000	Bay Ridge ROW	LIR	Bay Ridge	ROW	Brooklyn	12	3781	30
lbr04100	Bay Ridge ROW	LIR	Bay Ridge	ROW	Brooklyn	12	3798	1
lbr04200	Bay Ridge ROW	LIR	Bay Ridge	ROW	Brooklyn	12	3798	30
lbr04300	Bay Ridge ROW	LIR	Bay Ridge	ROW	Brooklyn	12	3815	1
lbr04400	Bay Ridge ROW	LIR	Bay Ridge	ROW	Brooklyn	12	3815	30
lbr04600	Bay Ridge ROW	LIR	Bay Ridge	ROW	Brooklyn	12	3832	1
lbr04700	Bay Ridge ROW	LIR	Bay Ridge	ROW	Brooklyn	12	3832	30
lbr04800	Bay Ridge ROW	LIR	Bay Ridge	ROW	Brooklyn	12	3849	30
lbr04900	Bay Ridge ROW	LIR	Bay Ridge	ROW	Brooklyn	12	3849	1
lbr05000	Bay Ridge ROW	LIR	Bay Ridge	ROW	Brooklyn	12	3864	1
lbr05100	Bay Ridge ROW	LIR	Bay Ridge	ROW	Brooklyn	12	3864	2
lbr05300	Bay Ridge ROW	LIR	Bay Ridge	ROW	Brooklyn	12	3864	18
lbr05400	Bay Ridge ROW	LIR	Bay Ridge	ROW	Brooklyn	12	3871	7
lbr05500	Bay Ridge ROW	LIR	Bay Ridge	ROW	Brooklyn	12	3871	7
lbr05600	Bay Ridge ROW	LIR	Bay Ridge	ROW	Brooklyn	12	3644	117
lbr05700	Bay Ridge ROW	LIR	Bay Ridge	ROW	Brooklyn	12	3644	117
lbr05800	Bay Ridge ROW	LIR	Bay Ridge	ROW	Brooklyn	12	3644	117
lbr05900	Bay Ridge ROW	LIR	Bay Ridge	ROW	Brooklyn	12	3650	21
lbr06000	Bay Ridge ROW	LIR	Bay Ridge	ROW	Brooklyn	24	8123	22
lbr06100	Bay Ridge ROW	LIR	Bay Ridge	ROW	Brooklyn	24	8122	21
lbr06300	Bay Ridge ROW	LIR	Bay Ridge	ROW	Brooklyn	12	3679	35
lbr06400	Bay Ridge ROW	LIR	Bay Ridge	Substation	Brooklyn	12	3679	35
lbr06500	Bay Ridge ROW	LIR	Bay Ridge	ROW	Brooklyn	24	8121	21
lbr06600	Bay Ridge ROW	LIR	Bay Ridge	ROW	Brooklyn	24	8120	18
lbr06700	Bay Ridge ROW	LIR	Bay Ridge	ROW	Brooklyn	24	8117	20
lbr06800	Bay Ridge ROW	LIR	Bay Ridge	ROW	Brooklyn	24	8118	20
lbr06900	Bay Ridge ROW	LIR	Bay Ridge	ROW	Brooklyn	24	8119	20
lbr07000	Bay Ridge ROW	LIR	Bay Ridge	ROW	Brooklyn	24	8116	20
lbr07100	Bay Ridge ROW	LIR	Bay Ridge	ROW	Brooklyn	24	8117	20
lbr07200	Bay Ridge ROW	LIR	Bay Ridge	ROW	Brooklyn	24	7924	88
lbr07300	Bay Ridge ROW	LIR	Bay Ridge	ROW	Brooklyn	24	7920	90
lbr07400	Bay Ridge ROW	LIR	Bay Ridge	ROW	Brooklyn	24	7924	88
lbr07500	Bay Ridge ROW	LIR	Bay Ridge	ROW	Brooklyn	24	7920	90
lbr07600	Bay Ridge ROW	LIR	Bay Ridge	ROW	Brooklyn	24	7918	151
lbr07700	Bay Ridge ROW	LIR	Bay Ridge	ROW	Brooklyn	24	7920	90
lbr07800	Bay Ridge ROW	LIR	Bay Ridge	ROW	Brooklyn	24	7932	82
lbr07900	Bay Ridge ROW	LIR	Bay Ridge	ROW	Brooklyn	24	7918	151
lbr08000	Bay Ridge ROW	LIR	Bay Ridge	ROW	Brooklyn	24	7932	82
lbr08100	Bay Ridge ROW	LIR	Bay Ridge	ROW	Brooklyn	24	7932	82
lbr08200	Bay Ridge ROW	LIR	Bay Ridge	ROW	Brooklyn	24	7949	25
lbr08300	Bay Ridge ROW	LIR	Bay Ridge	ROW	Brooklyn	24	7949	25
lbr08400	Bay Ridge ROW	LIR	Bay Ridge	ROW	Brooklyn	24	7969	23
lbr08500	Bay Ridge ROW	LIR	Bay Ridge	ROW	Brooklyn	24	7969	23
lbr08600	Bay Ridge ROW	LIR	Bay Ridge	ROW	Brooklyn	15	4786	81
lbr08700	Bay Ridge ROW	LIR	Bay Ridge	ROW	Brooklyn	15	4786	81
lbr08800	Bay Ridge ROW	LIR	Bay Ridge	ROW	Brooklyn	23	7729	35
lbr08900	Bay Ridge ROW	LIR	Bay Ridge	ROW	Brooklyn	23	7728	29
lbr09000	Bay Ridge ROW	LIR	Bay Ridge	ROW	Brooklyn	23	7726	14
lbr09100	1561 Troy Ave	LIR	Bay Ridge	ROW	Brooklyn	23	7727	20
lbr09200	Bay Ridge ROW	LIR	Bay Ridge	ROW	Brooklyn	23	7724	73
lbr09300	Bay Ridge ROW	LIR	Bay Ridge	ROW	Brooklyn	23	7725	9
lbr09400	Bay Ridge ROW	LIR	Bay Ridge	ROW	Brooklyn	23	7742	33
lbr09500	Bay Ridge ROW	LIR	Bay Ridge	ROW	Brooklyn	23	7743	37
lbr09600	Bay Ridge ROW	LIR	Bay Ridge	ROW	Brooklyn	23	7744	42
lbr09700	Bay Ridge ROW	LIR	Bay Ridge	ROW	Brooklyn	23	7582	29
lbr09800	Bay Ridge ROW	LIR	Bay Ridge	ROW	Brooklyn	23	7583	31
lbr09900	Bay Ridge ROW	LIR	Bay Ridge	ROW	Brooklyn	23	7579	10
lbr10000	Bay Ridge ROW	LIR	Bay Ridge	Payable Easement	Brooklyn	23	7579	24
lbr10100	Bay Ridge ROW	LIR	Bay Ridge	ROW	Brooklyn	23	7578	49
lbr10200	Bay Ridge ROW	LIR	Bay Ridge	ROW	Brooklyn	23	7577	50
lbr10300	Bay Ridge ROW @ Nostrand	LIR	Bay Ridge	ROW	Brooklyn	23	7576	27
lbr10400	Bay Ridge ROW	LIR	Bay Ridge	ROW	Brooklyn	23	7576	29

lbr10500	Bay Ridge ROW	LIR	Bay Ridge	ROW	Brooklyn	23	7574	27
lbr10600	Bay Ridge ROW	LIR	Bay Ridge	ROW	Brooklyn	23	7575	27
lbr10700	Bay Ridge ROW	LIR	Bay Ridge	ROW	Brooklyn	23	7572	27
lbr10800	Bay Ridge ROW	LIR	Bay Ridge	ROW	Brooklyn	23	7573	27
lbr10900	Bay Ridge ROW	LIR	Bay Ridge	ROW	Brooklyn	23	7570	27
lbr11000	Bay Ridge ROW	LIR	Bay Ridge	ROW	Brooklyn	23	7571	27
lbr11100	Bay Ridge ROW	LIR	Bay Ridge	ROW	Brooklyn	23	7568	27
lbr11200	Bay Ridge ROW	LIR	Bay Ridge	ROW	Brooklyn	23	7569	27
lbr11300	Bay Ridge ROW	LIR	Bay Ridge	ROW	Brooklyn	23	7566	27
lbr11400	Bay Ridge ROW	LIR	Bay Ridge	ROW	Brooklyn	23	7567	27
lbr11500	Bay Ridge ROW	LIR	Bay Ridge	ROW	Brooklyn	20	6703	30
lbr11600	Bay Ridge ROW	LIR	Bay Ridge	ROW	Brooklyn	20	6702	26
lbr11700	Bay Ridge ROW	LIR	Bay Ridge	ROW	Brooklyn	20	6700	20
lbr11800	Bay Ridge ROW	LIR	Bay Ridge	ROW	Brooklyn	20	6701	59
lbr11900	Bay Ridge ROW	LIR	Bay Ridge	ROW	Brooklyn	20	6699	20
lbr12000	Bay Ridge ROW	LIR	Bay Ridge	ROW	Brooklyn	20	6697	20
lbr12100	Bay Ridge ROW	LIR	Bay Ridge	ROW	Brooklyn	20	6698	20
lbr12200	Bay Ridge ROW	LIR	Bay Ridge	ROW	Brooklyn	20	6695	20
lbr12300	Bay Ridge ROW	LIR	Bay Ridge	ROW	Brooklyn	20	6696	20
lbr12400	Bay Ridge ROW	LIR	Bay Ridge	ROW	Brooklyn	20	6512	19
lbr12500	Bay Ridge ROW	LIR	Bay Ridge	ROW	Brooklyn	20	6513	19
lbr12600	Bay Ridge ROW	LIR	Bay Ridge	ROW	Brooklyn	20	6510	21
lbr12700	Bay Ridge ROW	LIR	Bay Ridge	ROW	Brooklyn	20	6511	19
lbr12800	Bay Ridge ROW	LIR	Bay Ridge	ROW	Brooklyn	20	6509	20
lbr12900	Bay Ridge ROW	LIR	Bay Ridge	ROW	Brooklyn	20	6503	40
lbr13000	Bay Ridge ROW	LIR	Bay Ridge	ROW	Brooklyn	20	6499	22
lbr13100	Bay Ridge ROW	LIR	Bay Ridge	ROW	Brooklyn	17	5457	67
lbr13200	Bay Ridge ROW	LIR	Bay Ridge	ROW	Brooklyn	17	5457	67
lbr13300	1802 Bay Ridge ROW	LIR	Bay Ridge	ROW	Brooklyn	17	5456	42
lbr13400	Bay Ridge ROW	LIR	Bay Ridge	ROW	Brooklyn	17	5468	20
lbr13500	Bay Ridge ROW	LIR	Bay Ridge	ROW	Brooklyn	17	5461	31
lbr13600	Bay Ridge ROW	LIR	Bay Ridge	ROW	Brooklyn	17	5473	43
lbr13700	Bay Ridge ROW	LIR	Bay Ridge	ROW	Brooklyn	17	5474	6
lbr13800	Bay Ridge ROW	LIR	Bay Ridge	ROW	Brooklyn	17	5479	56
lbr13900	Bay Ridge ROW	LIR	Bay Ridge	ROW	Brooklyn	17	5486	23
lbr14000	Bay Ridge ROW	LIR	Bay Ridge	ROW	Brooklyn	17	5490	2
lbr14100	Bay Ridge ROW	LIR	Bay Ridge	ROW	Brooklyn	17	5497	28
lbr14200	Bay Ridge ROW	LIR	Bay Ridge	ROW	Brooklyn	17	5492	41
lbr14300	Bay Ridge ROW	LIR	Bay Ridge	ROW	Brooklyn	17	5503	1
lbr14400	Bay Ridge ROW	LIR	Bay Ridge	ROW	Brooklyn	17	5509	41
lbr14500	Bay Ridge ROW	LIR	Bay Ridge	ROW	Brooklyn	17	5510	10
lbr14600	Bay Ridge ROW	LIR	Bay Ridge	ROW	Brooklyn	17	5516	1
lbr14700	Bay Ridge ROW	LIR	Bay Ridge	ROW	Brooklyn	17	5516	33
lbr14800	Bay Ridge ROW	LIR	Bay Ridge	ROW	Brooklyn	17	5727	14
lbr14900	Bay Ridge ROW	LIR	Bay Ridge	ROW	Brooklyn	17	5727	5
lbr15000	Bay Ridge ROW	LIR	Bay Ridge	ROW	Brooklyn	17	5726	6
lbr15100	Bay Ridge ROW	LIR	Bay Ridge	ROW	Brooklyn	17	5725	6
lbr15200	Bay Ridge ROW	LIR	Bay Ridge	ROW	Brooklyn	17	5725	6
lbr15300	Bay Ridge ROW	LIR	Bay Ridge	ROW	Brooklyn	17	5724	6
lbr15400	Bay Ridge ROW	LIR	Bay Ridge	ROW	Brooklyn	17	5723	6
lbr15500	Bay Ridge ROW	LIR	Bay Ridge	ROW	Brooklyn	17	5723	6
lbr15600	Bay Ridge ROW	LIR	Bay Ridge	ROW	Brooklyn	17	5722	5
lbr15700	Bay Ridge ROW	LIR	Bay Ridge	ROW	Brooklyn	17	5722	60
lbr15800	Bay Ridge ROW	LIR	Bay Ridge	ROW	Brooklyn	17	5721	5
lbr15900	Bay Ridge ROW	LIR	Bay Ridge	ROW	Brooklyn	17	5721	5
lbr16000	Bay Ridge ROW	LIR	Bay Ridge	ROW	Brooklyn	18	5794	43
lbr16100	Bay Ridge ROW	LIR	Bay Ridge	ROW	Brooklyn	18	5794	43
lbr16200	Bay Ridge ROW	LIR	Bay Ridge	ROW	Brooklyn	18	5802	43
lbr16300	Bay Ridge ROW	LIR	Bay Ridge	ROW	Brooklyn	18	5810	44
lbr16400	Bay Ridge ROW	LIR	Bay Ridge	ROW	Brooklyn	18	5810	44
lbr16500	Bay Ridge ROW	LIR	Bay Ridge	ROW	Brooklyn	18	5818	47
lbr16600	Bay Ridge ROW	LIR	Bay Ridge	ROW	Brooklyn	18	5818	47
lbr16700	Bay Ridge ROW	LIR	Bay Ridge	ROW	Brooklyn	18	5826	1
lbr16800	Bay Ridge ROW	LIR	Bay Ridge	ROW	Brooklyn	18	5826	1
lbr16900	Bay Ridge ROW	LIR	Bay Ridge	ROW	Brooklyn	18	5825	1
lbr17000	Bay Ridge ROW	LIR	Bay Ridge	ROW	Brooklyn	18	5825	1
lbr17500	65th St Yard	LIR	Bay Ridge	Yard	Brooklyn	18	5804 2,91	
lbu00100	Bay Ridge ROW	LIR	Bushwick	ROW	Brooklyn		1540	82
lbu00200	Bay Ridge ROW	LIR	Bushwick	ROW	Brooklyn		1544	21
lbu00300	Bay Ridge ROW	LIR	Bushwick	ROW	Brooklyn		1544	25
lbu00400	Bay Ridge ROW	LIR	Bushwick	ROW	Brooklyn	6	1546	1
lbu00500	Bay Ridge ROW	LIR	Bushwick	ROW	Brooklyn	6	1546	1
lbu00600	Bay Ridge ROW	LIR	Bushwick	ROW	Brooklyn		1554	16
lbu00700	Easement for Bushwick ROW	LIR	Bushwick	ROW	Brooklyn		1575	1
lbu00710	LIRR Bushwick Br	LIR	Bushwick	ROW	Brooklyn		2049	113

Ibu00900	LIRR Bushwick Br	LIR	Bushwick	ROW	Brooklyn		2974	105
Ibu01000	LIRR Bushwick Br	LIR	Bushwick	ROW	Brooklyn		2974	162
Ibu01100	LIRR Bushwick Br	LIR	Bushwick	ROW	Brooklyn		2974	200
Ibu01200	LIRR Bushwick Br	LIR	Bushwick	ROW	Brooklyn		2976	43
Ibu01300	LIRR Bushwick Br	LIR	Bushwick	ROW	Brooklyn		2977	35
Ibu01400	LIRR Bushwick Br	LIR	Bushwick	ROW	Brooklyn		2978	41
Ibu01500	LIRR Bushwick Br	LIR	Bushwick	ROW	Brooklyn		2979	24
Ibu01600	Bushwick Storage Yard	LIR	Bushwick	Yard	Brooklyn		3056	32
Ibu01700	Bushwick Storage Yard	LIR	Bushwick	Yard	Brooklyn		3056	32
Ibu01800	Bushwick Storage Yard	LIR	Bushwick	Yard	Brooklyn		3056	35
Ibu02000	Bushwick Terminal	LIR	Bushwick	ROW	Brooklyn		3290	23
Ibu02100	LIRR ROW, Stations & Yards	LIR	Bushwick	ROW	Queens	18	3375	11
Ibu02200	LIRR ROW, Stations & Yards	LIR	Bushwick	ROW	Queens	18	3393	58
Ibu02300	LIRR ROW, Stations & Yards	LIR	Bushwick	ROW	Queens	18	3410	147
Ibu02400	LIRR Bushwick Br	LIR	Bushwick	ROW	Brooklyn		3452	35
Ibu02600	LIRR Bushwick Br	LIR	Bushwick	ROW	Brooklyn		3457	39
Ibu02700	LIRR Bushwick Br	LIR	Bushwick	ROW	Brooklyn	66	3462	26
Ibu02800	LIRR Bushwick Br	LIR	Bushwick	ROW	Brooklyn	66	3462	29
Ibu02900	LIRR Bushwick Br	LIR	Bushwick	ROW	Brooklyn		3467	1
Ibu03000	LIRR Bushwick Br	LIR	Bushwick	ROW	Brooklyn		3467	12
Ibu03100	LIRR Bushwick Br	LIR	Bushwick	ROW	Brooklyn		3468	41
Ibu03200	LIRR Bushwick Br	LIR	Bushwick	ROW	Brooklyn		3468	34
Ibu03300	LIRR Bushwick Br	LIR	Bushwick	ROW	Brooklyn		3468	28
Ibu03400	LIRR Bushwick Br	LIR	Bushwick	ROW	Brooklyn		3470	19
Ibu03500	LIRR Bushwick Br	LIR	Bushwick	ROW	Brooklyn	11	3475	60
Icb00090	Central Branch ROW	LIR	Central Branch	ROW	Nassau	34	116	5
Icb00095	Central Branch ROW	LIR	Central Branch	ROW	Nassau	34	116	47
Icb00100	Central Branch ROW	LIR	Central Branch	Land	Nassau	34	116	5
Icb00200	Central Branch ROW	LIR	Central Branch	Land	Nassau	34	116	38
Icb00300	Central Branch ROW	LIR	Central Branch	Land	Nassau	34	116	38
Icb00400	Central Branch ROW	LIR	Central Branch	Land	Nassau	34	116	38
Icb00500	Central Branch ROW	LIR	Central Branch	Land	Nassau	34	116	38
Icb00600	Central Branch ROW	LIR	Central Branch	Land	Nassau	34	116	38
Icb00700	Central Branch ROW	LIR	Central Branch	Land	Nassau	44	117	1
Icb00800	Central Branch ROW	LIR	Central Branch	Land	Nassau	44	117	1
Icb00900	Central Branch ROW	LIR	Central Branch	Land	Nassau	44	117	1
Icb01000	Central Branch ROW	LIR	Central Branch	Land	Nassau	44	117	1
Icb01100	Central Branch ROW	LIR	Central Branch	Land	Nassau	44	117	1
Icb01200	Central Branch ROW	LIR	Central Branch	Land	Nassau	44	117	18
Icb01300	Central Branch ROW	LIR	Central Branch	Land	Nassau	44	117	18
Icb01400	Central Branch ROW	LIR	Central Branch	Land	Nassau	44	117	18
Icb01500	Central Branch ROW	LIR	Central Branch	Land	Nassau	44	117	18
Icb01600	Central Branch ROW	LIR	Central Branch	Land	Nassau	44	117	18
Icb01700	Central Branch ROW	LIR	Central Branch	Land	Nassau	44	117	18
Icb01800	Central Branch ROW	LIR	Central Branch	Land	Nassau	44	117	18
Icb01900	Central Branch ROW	LIR	Central Branch	Land	Nassau	44	117	18
Icb02000	Central Branch ROW	LIR	Central Branch	Land	Nassau	44	117	18
Icb02100	Central Branch ROW	LIR	Central Branch	Land	Nassau	44	117	18
Icb02200	Central Branch ROW	LIR	Central Branch	Land	Nassau	44	117	18
Icb02300	Central Branch ROW	LIR	Central Branch	Land	Nassau	44	117	18
Icb02400	Central Branch ROW	LIR	Central Branch	Land	Nassau	44	117	18
Icb02500	Central Branch ROW	LIR	Central Branch	Land	Nassau	44	117	18
Icb02600	Central Branch ROW	LIR	Central Branch	Land	Nassau	44	117	18
Icb02700	Central Branch ROW	LIR	Central Branch	Land	Nassau	44	117	18
Icb02800	Central Branch ROW	LIR	Central Branch	Land	Nassau	44	117	18
Icb02900	Central Branch ROW	LIR	Central Branch	Land	Nassau	44	118	4
Icb03000	Central Branch ROW	LIR	Central Branch	Land	Nassau	44	118	4
Icb03100	Central Branch ROW	LIR	Central Branch	Land	Nassau	44	118	4
Icb03200	Central Branch ROW	LIR	Central Branch	Land	Nassau	44	118	4
Icb03300	Central Branch ROW	LIR	Central Branch	Land	Nassau	44	118	4
Icb03400	Central Branch ROW	LIR	Central Branch	Land	Nassau	45	118	1
Icb03500	Central Branch ROW	LIR	Central Branch	Land	Nassau	45	118	1
Icb03600	Central Branch ROW	LIR	Central Branch	Land	Nassau	45	118	1
Icb03700	Central Branch ROW	LIR	Central Branch	Land	Nassau	45	118	1
Icb03800	Central Branch ROW	LIR	Central Branch	Land	Nassau	45	118	1
Icb03900	Central Branch ROW	LIR	Central Branch	Land	Nassau	45	118	1
Icb04000	Central Branch ROW	LIR	Central Branch	Land	Nassau	45	118	1
Icb04100	Central Branch ROW	LIR	Central Branch	Land	Nassau	45	118	1
Icb04200	Central Branch ROW	LIR	Central Branch	Land	Nassau	45	118	1
Icb04300	Central Branch ROW	LIR	Central Branch	Land	Nassau	45	118	1
Icb04400	Central Branch ROW	LIR	Central Branch	Land	Nassau	45	119	2
Icb04401	Easement at Carmen Ave	LIR	Central Branch	Receivable Easement	Nassau	45	K 119	145
Icb04500	Central Branch ROW	LIR	Central Branch	Land	Nassau	45	119	2
Icb04600	Central Branch ROW	LIR	Central Branch	Land	Nassau	45	119	2
Icb04700	Central Branch ROW	LIR	Central Branch	Land	Nassau	45	119	2

lcb11000	Central Branch ROW	LIR	Central Branch	Land	Nassau	49	123	140
lcb11100	Central Branch ROW	LIR	Central Branch	Land	Suffolk	70	1	46
lcb11200	Central Branch ROW	LIR	Central Branch	Land	Suffolk	70	1	46
lcb11300	Central Branch ROW	LIR	Central Branch	Land	Suffolk	70	1	46
lcb11400	Central Branch ROW	LIR	Central Branch	Land	Suffolk	70	1	46
lcb11500	Central Branch ROW	LIR	Central Branch	Land	Suffolk	70	1	46
lcb11600	Central Branch ROW	LIR	Central Branch	Land	Suffolk	70	1	46
lcb11700	Central Branch ROW	LIR	Central Branch	Land	Nassau	70	1	46
lcb11800	Central Branch ROW	LIR	Central Branch	Land	Nassau	70	1	46
lcb11900	Central Branch ROW	LIR	Central Branch	Land	Suffolk	97	1	3.1
lcb12000	Central Branch ROW	LIR	Central Branch	Land	Nassau	97	1	3.1
lcb12100	Central Branch ROW	LIR	Central Branch	Land	Suffolk	97	1	3.1
lcb12200	Central Branch ROW	LIR	Central Branch	Land	Suffolk	97	1	3.1
lcb12300	Central Branch ROW	LIR	Central Branch	Land	Suffolk	97	1	3.1
lcb12400	Central Branch ROW	LIR	Central Branch	Land	Suffolk	97	1	3.1
lcb12500	Central Branch ROW	LIR	Central Branch	Land	Suffolk	99	1	13.1
lcb12501	Central Branch ROW	LIR	Central Branch	Land	Suffolk	99	1	13.2
lcb12600	Central Branch ROW	LIR	Central Branch	Land	Suffolk	99	1	13.1
lcb12601	Central Branch ROW	LIR	Central Branch	Land	Suffolk	99	1	13.2
lcb12700	Central Branch ROW	LIR	Central Branch	Land	Suffolk	99	1	13.1
lcb12701	Central Branch ROW	LIR	Central Branch	Land	Suffolk	99	1	13.2
lcb12800	Central Branch ROW	LIR	Central Branch	Land	Suffolk	99	1	13.1
lcb12801	Central Branch # ROW	LIR	Central Branch	Land	Suffolk	99	1	13.2
lcb12802	County Rd #28 in Babylon	LIR	Central Branch	Receivable Easement	Suffolk			
lcb12803	County Rd #28 in Babylon	LIR	Central Branch	Receivable Easement	Suffolk			
lcb12900	Central Branch ROW	LIR	Central Branch	Land	Suffolk	99	2	7.1
lcb12901	Central Branch ROW	LIR	Central Branch	Land	Suffolk	99	2	7.2
lcb13000	Central Branch ROW	LIR	Central Branch	Land	Suffolk	99	2	7.1
lcb13001	Central Branch ROW	LIR	Central Branch	Land	Suffolk	99	2	7.2
lcb13050	X-ing b Garden City-Babylon	LIR	Central Branch	Grade Crossing	Suffolk		2	7.1
lcb13100	Central Branch ROW	LIR	Central Branch	Land	Suffolk	125	2	8.2
lcb13101	Central Branch ROW	LIR	Central Branch	Land	Nassau			
lcb13200	Central Branch ROW	LIR	Central Branch	Land	Suffolk	125	2	8.2
lcb13201	Central Branch ROW	LIR	Central Branch	Land	Suffolk	125	2	8.1
lcb13300	Central Branch ROW	LIR	Central Branch	Land	Suffolk	125	2	8.3
lcb13301	Central Branch ROW	LIR	Central Branch	Land	Suffolk	125	2	8.1
lcb13400	Central Branch ROW	LIR	Central Branch	Land	Suffolk	125	2	8.3
lcb13401	Central Branch ROW	LIR	Central Branch	Land	Suffolk	125	2	8.1
lcb13500	Central Branch ROW	LIR	Central Branch	Land	Suffolk	125	2	8.3
lcb13501	Central Branch ROW	LIR	Central Branch	Land	Suffolk	125	2	8.1
lcb13600	Central Branch ROW	LIR	Central Branch	Land	Suffolk	125	2	8.3
lcb13601	Central Branch ROW	LIR	Central Branch	Land	Suffolk	125	2	8.1
lcb13700	Central Branch ROW	LIR	Central Branch	Land	Suffolk	129	3	74
lcb13800	Central Branch ROW	LIR	Central Branch	Land	Suffolk	129	3	74
lcb13900	Central Branch ROW	LIR	Central Branch	Land	Suffolk	129	3	74
lcb14000	Central Branch ROW	LIR	Central Branch	Land	Suffolk	128	2	15
lcb14100	Central Branch ROW	LIR	Central Branch	Land	Suffolk	128	4	12
lcb14200	Central Branch ROW	LIR	Central Branch	Land	Suffolk	128	4	12
lcb14300	Central Branch ROW	LIR	Central Branch	Land	Suffolk	128	4	12
lcb14400	Central Branch ROW	LIR	Central Branch	Land	Suffolk	155	1	54
lcb14500	Central Branch ROW	LIR	Central Branch	Land	Suffolk	155	2	7
lcb14600	Central Branch ROW	LIR	Central Branch	Land	Suffolk	155	2	7
lcb14700	Central Branch ROW	LIR	Central Branch	Land	Suffolk	208	3	5
lcb14800	Central Branch ROW	LIR	Central Branch	Land	Suffolk	208	3	5
lcb14900	Central Branch ROW	LIR	Central Branch	Land	Suffolk	208	6	2
lcb15000	Central Branch ROW	LIR	Central Branch	Land	Suffolk	208	6	2
lcb15100	Central Branch ROW	LIR	Central Branch	Land	Suffolk	004	1	68
lcb15200	Central Branch ROW	LIR	Central Branch	Land	Suffolk	004	1	68
lcb15300	Central Branch ROW	LIR	Central Branch	Land	Suffolk	004	1	68
lcb15400	Central Branch ROW	LIR	Central Branch	Land	Suffolk	008	5	4
lcb15500	Central Branch ROW	LIR	Central Branch	Land	Suffolk	008	5	4
lcb15600	Central Branch ROW	LIR	Central Branch	Land	Suffolk	214	1	193
lcb15700	X-ing b Garden City-Babylon	LIR	Central Branch	Grade Crossing	Suffolk	214	1	193
lcb15800	Central Branch ROW	LIR	Central Branch	Land	Suffolk	215	1	3
lcb15900	Central Branch ROW	LIR	Central Branch	Land	Suffolk	215	1	3
lcb16000	Central Branch ROW	LIR	Central Branch	Land	Suffolk	215	1	3
lcb16100	Central Branch ROW	LIR	Central Branch	Land	Suffolk	215	2	74
lcb16200	Central Branch ROW	LIR	Central Branch	Land	Suffolk	215	2	74
lcb16300	Central Branch ROW	LIR	Central Branch	Land	Suffolk	215	2	74
lcb16400	Central Branch ROW	LIR	Central Branch	Land	Suffolk	218	1	5
lcb16500	Central Branch ROW	LIR	Central Branch	Land	Suffolk	218	1	5
lcr00100	Parking @ Floral Pk(*)	LIR	Creedmore	Parking	Nassau	32	102	24
lcr00200	Creedmore ROW	LIR	Creedmore	Stat. not in use	Nassau	32	102	24
lcr00300	Creedmore ROW	LIR	Creedmore	ROW	Nassau	32	102	24
lcr00400	Creedmore ROW	LIR	Creedmore	ROW	Nassau	32	102	24

Icr00500	Creedmore ROW	LIR	Creedmore	ROW	Nassau	32	102	24
Icr00600	Creedmore ROW	LIR	Creedmore	Sidetrack	Nassau	32	102	24
Icr00700	Creedmore ROW	LIR	Creedmore	ROW	Nassau	32	102	45
Icr00800	Creedmore ROW	LIR	Creedmore	Grade Crossing	Nassau	32	102	24
Icr00900	Land at Floral Park	LIR	Creedmore	Land	Nassau	32	102	24
Icr01000	Creedmore ROW	LIR	Creedmore	ROW	Nassau	32	102	24
Icr12100	Former Creedmore ROW	LIR	Creedmore	Land	Queens		8830	3
Idu00001	LILCO Ducts	LIR	Block/Lot	Ducts	Suffolk			
lev00040	LIRR Evergreen Branch	LIR	Evergreen	Yard	Brooklyn		2987	3
lev00041	Land on Evergreen Branch	LIR	Evergreen	Land	Brooklyn		2994	9
lev00042	Land on Evergreen Branch	LIR	Evergreen	Land	Brooklyn		2987	3
lev00043	Land on Evergreen Branch	LIR	Evergreen	Land	Brooklyn		3725	31
lev00080	LIRR Evergreen Branch	LIR	Evergreen	ROW	Brooklyn		3007	1
lev00140	LIRR Evergreen Branch	LIR	Evergreen	ROW			3290	23
lev00160	LIRR Evergreen Branch	LIR	Evergreen	ROW	Brooklyn		3301	26
lev00200	LIRR Evergreen Branch	LIR	Evergreen	ROW	Brooklyn		3319	25
lev00240	LIRR Evergreen Branch	LIR	Evergreen	ROW	Brooklyn		3337	1
lev00280	LIRR Evergreen Branch	LIR	Evergreen	Building	Brooklyn	11	3447	37
lev00320	LIRR Evergreen Branch	LIR	Evergreen	ROW	Brooklyn	11	3447	100
lev00360	Bay Ridge ROW	LIR	Evergreen	ROW	Brooklyn	11	3448	1
lev00400	Bay Ridge ROW	LIR	Evergreen	ROW	Brooklyn	11	3448	1
lev00440	Bushwick Branch	LIR	Bushwick	ROW	Brooklyn	11	3448	1
lev00480	Bay Ridge ROW	LIR	Evergreen	ROW	Brooklyn	11	3452	1
lev00520	Bay Ridge ROW	LIR	Evergreen	ROW	Brooklyn	11	3452	35
lev00560	LIRR Bushwick Br	LIR	Evergreen	ROW	Brooklyn		3458	1
Ifi00100	ATLANTIC TERMINAL	LIR	Flatbush	Station	Brooklyn		2001	1001, 1002
Ifi00101	Atlantic Terminal Complex	LIR	Brighton	Station	Brooklyn		2001	20
Ifi00102	Atlantic Terminal Complex	LIR	Brighton	Station	Brooklyn		2001	25
Ifi00103	Atlantic Terminal Complex	LIR	Brighton	Station	Brooklyn		2001	26
Ifi00104	Atlantic Terminal Complex	LIR	Brighton	Station	Brooklyn		2001	28
Ifi00105	Atlantic Terminal Complex	LIR	Flatbush	Station	Brooklyn		2001	30
Ifi00106	Atlantic Terminal Complex	LIR	Brighton	Station	Brooklyn		2001	31
Ifi00107	Atlantic Terminal Complex	LIR	Brighton	Station	Brooklyn		2001	33
Ifi00108	Atlantic Terminal Complex	LIR	Brighton	Station	Brooklyn		2001	35
Ifi00109	Atlantic Terminal Complex	LIR	Brighton	Station	Brooklyn		2001	39
Ifi00200	Carlton Yards	LIR	Flatbush	Yard	Brooklyn		2007	1
Ifi00400	Carlton Yard (Frt);Atl	LIR	Flatbush	Yard	Brooklyn		1120	1
Ifi00600	Atlantic Branch ROW	LIR	Flatbush	Bridge	Brooklyn		1121	42
Ifi00700	LIRR Substation	LIR	Flatbush	Substation	Brooklyn		1125	20
Ifi00800	Ext of Adj Transformer Yd	LIR	Main Line	Substation	Brooklyn		1336	31
Ifi00900	Attic Br Transformer Yard	LIR	Main Line	Substation	Brooklyn		1336	32
Ifi01000	Atlantic Branch ROW	LIR	Main Line	Payable Easement	Brooklyn		1336	32
Ifi01100	Atlantic Ave Tunnel	LIR	Flatbush	Payable Easement	Brooklyn		1432	25
Ifi01111	NOSTRAND AVE	LIR	Flatbush	Station	Brooklyn			
Ifi01151	LIRR Substation at Ocean Hill	LIR	Flatbush	Substation	Brooklyn		1336	31
Ifi01200	Atlantic Branch ROW	LIR	Flatbush	ROW	Brooklyn		1437	26
Ifi01300	Atlantic Branch ROW	LIR	Flatbush	ROW	Brooklyn		1437	30
Ifi01400	Atlantic Branch ROW	LIR	Flatbush	ROW	Brooklyn		1437	30
Ifi01500	Atlantic Branch ROW	LIR	Flatbush	ROW	Brooklyn		1437	69
Ifi01501	Substation at Van Sinderan Ave	LIR	Flatbush	Substation	Brooklyn	12	3680	22
Ifi01600	Atlantic Branch ROW	LIR	Flatbush	ROW	Brooklyn		1866	999
Ifi01700	Atlantic Br ROW	LIR	Flatbush	ROW	Brooklyn		3452	1
Ifi01800	East New York Substation	LIR	Block/Lot	Substation	Brooklyn		3680	31
Ifi01900	LIRR ENY Substation	LIR	Flatbush	Substation	Brooklyn		4158	7
Ifi01901	EAST NEW YORK STATION	LIR	Flatbush	Station	Brooklyn			
Ifi02000	Atlantic Br ROW	LIR	Flatbush	ROW	Queens	39	8939	200
Ifi02100	Atlantic Br ROW	LIR	Flatbush	ROW	Queens	39	8960	60
Ifi02200	Atlantic Br ROW	LIR	Flatbush	ROW	Queens	39	8961	65
Ifi02300	Atlantic Br ROW	LIR	Flatbush	ROW	Queens	39	8978	65
Ifi02400	Atlantic Br ROW	LIR	Flatbush	ROW	Queens	39	8980	65
Ifi02500	Atlantic Br ROW	LIR	Flatbush	ROW	Queens	39	8982	65
Ifi02600	Atlantic Br ROW	LIR	Flatbush	ROW	Queens	39	8983	65
Ifi02700	Atlantic Br ROW	LIR	Flatbush	ROW	Queens	39	8988	258
Ifi02800	Atlantic Br ROW	LIR	Flatbush	ROW	Queens	39	8991	260
Ifi02900	Atlantic Br ROW	LIR	Flatbush	ROW	Queens	39	8992	260
Ifi03000	Atlantic Br ROW	LIR	Flatbush	ROW	Queens	39	8993	75
Ifi03100	Atlantic Br ROW	LIR	Flatbush	ROW	Queens	39	9042	10
Ifi03200	Atlantic Br ROW	LIR	Flatbush	ROW	Queens	39	9042	10
Ifi03201	Substation at Woodhaven	LIR	Flatbush	Substation	Queens	39	9042	20
Ifi03300	Atlantic Br ROW	LIR	Flatbush	ROW	Queens	40	9306	100
Ifi03400	Atlantic Br ROW	LIR	Flatbush	ROW	Queens	40	9310	100
Ifi03500	Atlantic Br ROW	LIR	Flatbush	ROW	Queens	40	9313	100
Ifi03600	Atlantic Br ROW	LIR	Flatbush	ROW	Queens	40	9314	100
Ifi03700	Atlantic Br ROW	LIR	Flatbush	ROW	Queens	40	9315	100
Ifi03800	Atlantic Br ROW	LIR	Flatbush	ROW	Queens	40	9316	100

lfr03900	Atlantic Br ROW	LIR	Flatbush	ROW	Queens	40	9317	100
lfr04000	Atlantic Br ROW	LIR	Flatbush	ROW	Queens	40	9318	100
lfr04100	Atlantic Br ROW	LIR	Flatbush	ROW	Queens	40	9320	160
lfr04200	Atlantic Br ROW	LIR	Flatbush	ROW	Queens	40	9324	100
lfr04300	Atlantic Br ROW	LIR	Flatbush	ROW	Queens	40	9325	100
lfr04400	Atlantic Br ROW	LIR	Flatbush	ROW	Queens	40	9348	100
lfr04500	Atlantic Br ROW	LIR	Flatbush	ROW	Queens	40	9349	100
lfr04600	Atlantic Br ROW	LIR	Flatbush	ROW	Queens	40	9350	100
lfr04700	Atlantic Br ROW	LIR	Flatbush	ROW	Queens	40	9351	100
lfr04800	Atlantic Br ROW	LIR	Flatbush	ROW	Queens	40	9352	100
lfr04900	Atlantic Br ROW	LIR	Flatbush	ROW	Queens	40	9375	205
lfr05000	Atlantic Br ROW	LIR	Flatbush	ROW	Queens	40	9375	210
lfr05100	Atlantic Br ROW	LIR	Flatbush	ROW	Queens	40	9375	350
lfr05101	Substation b East NY Sta/Jamai	LIR	Flatbush	Substation	Queens	40	9375	58
lfr05200	Atlantic Br ROW	LIR	Flatbush	ROW	Queens	40	9375	351
lfr05300	Jamaica Station	LIR	Flatbush	ROW	Queens	44	9989	90
lfr05400	Atlantic Br ROW	LIR	Flatbush	ROW	Queens	44	9998	65
lfr00100	ROW at Jamaica	LIR	Far Rockaway	ROW	Queens	44	9989	70
lfr00200	JAMAICA STATION	LIR	Far Rockaway	Station	Queens	44	9989	70
lfr00300	ROW at Jamaica	LIR	Far Rockaway	ROW	Queens	44	9989	90
lfr00400	Jamaica Station	LIR	Far Rockaway	Station	Queens	44	9989	90
lfr00500	ROW at Jamaica	LIR	Far Rockaway	ROW	Queens	44	9989	95
lfr00600	Jamaica Station	LIR	Far Rockaway	Station	Queens	44	9989	95
lfr00700	ROW b Jamaica-Locust Manor	LIR	Far Rockaway	ROW	Queens	44	9998	52
lfr00800	Yard b Jamaica-Locust Manor	LIR	Far Rockaway	Yard	Queens	44	9998	52
lfr00900	X-ing b Jamaica-Locust Manor	LIR	Far Rockaway	Grade Crossing	Queens	44	9998	52
lfr01000	ROW b Jamaica-Locust Manor	LIR	Far Rockaway	ROW	Queens	44	9998	65
lfr01100	ROW b Jamaica-Locust Manor	LIR	Far Rockaway	ROW	Queens	44	9998	70
lfr01200	ROW b Jamaica-Locust Manor	LIR	Far Rockaway	ROW	Queens	44	9989	52
lfr01300	ROW b Jamaica-Locust Manor	LIR	Far Rockaway	ROW	Queens	44	9989	65
lfr01400	ROW b Jamaica-Locust Manor	LIR	Far Rockaway	ROW	Queens	44	9989	70
lfr01500	ROW b Jamaica-Locust Manor	LIR	Far Rockaway	ROW	Queens	44	10094	41
lfr01600	ROW b Jamaica-Locust Manor	LIR	Far Rockaway	ROW	Queens	44	10094	41
lfr01700	ROW b Jamaica-Locust Manor	LIR	Far Rockaway	ROW	Queens	44	10094	42
lfr01800	ROW b Jamaica-Locust Manor	LIR	Far Rockaway	ROW	Queens	44	10094	43
lfr01900	ROW b Jamaica-Locust Manor	LIR	Far Rockaway	ROW	Queens	44	10098	1
lfr02000	ROW b Jamaica-Locust Manor	LIR	Far Rockaway	Payable Easement	Queens	44	10099	1
lfr02100	ROW b Jamaica-Locust Manor	LIR	Far Rockaway	ROW	Queens			
lfr02200	X-ing b Jamaica/Locust Manor	LIR	Far Rockaway	Grade Crossing	Queens	44	10109	105
lfr02201	Land b Jamaica-Locust Manor	LIR	Far Rockaway	Land	Queens	44	10115	91
lfr02300	ROW b Jamaica-Locust Manor	LIR	Far Rockaway	ROW	Queens	44	10109	107
lfr02400	ROW b Jamaica-Locust Manor	LIR	Far Rockaway	ROW	Queens	44	10115	91
lfr02500	X-ing b Jamaica-Locust Manor	LIR	Far Rockaway	Grade Crossing	Queens	44	10115	91
lfr02600	ROW b Jamaica-Locust Manor	LIR	Far Rockaway	ROW	Queens	44	10115	91
lfr02700	Sidetrack b Jamaica-Locust Man	LIR	Far Rockaway	Sidetrack	Queens	44	10115	91
lfr02800	ROW b Jamaica-Locust Manor	LIR	Far Rockaway	ROW	Queens	44	10146	25
lfr02900	X-ing b Jamaica-Locust Manor	LIR	Far Rockaway	Grade Crossing	Queens	44	10146	25
lfr03000	Land b Jamaica-Locust Manor	LIR	Far Rockaway	Land	Queens	44	10146	25
lfr03100	ROW b Jamaica-Locust Manor	LIR	Far Rockaway	ROW	Queens	44	10125	6
lfr03200	Land b Jamaica-Locust Manor	LIR	Far Rockaway	Land	Queens	44	10125	6
lfr03300	Sidetrack b Jamaica-Locust Man	LIR	Far Rockaway	Sidetrack	Queens	44	10125	6
lfr03400	ROW b Jamaica-Locust Manor	LIR	Far Rockaway	ROW	Queens	44	10146	25
lfr03500	Footbridge b Jamaica-Locust M	LIR	Far Rockaway	Footbridge	Queens	44	10146	25
lfr03600	ROW b Jamaica-Locust Manor	LIR	Far Rockaway	ROW	Queens	44	10125	109
lfr03700	ROW b Jamaica-Locust Manor	LIR	Far Rockaway	ROW	Queens	52	12148	25
lfr03800	Land b Jamaica-Locust Manor	LIR	Far Rockaway	Land	Queens	52	12148	25
lfr03900	Land b Jamaica-Locust Manor	LIR	Far Rockaway	ROW	Queens	52	12148	2
lfr04000	ROW b Jamaica-Locust Manor	LIR	Far Rockaway	ROW	Queens	52	12162	32
lfr04100	Land b Jamaica-Locust Manor	LIR	Far Rockaway	Land	Queens	52	12162	32
lfr04200	Substation b Jamaica-Locust M	LIR	Far Rockaway	Substation	Queens	52	12162	32
lfr04300	ROW b Jamaica-Locust Manor	LIR	Far Rockaway	ROW	Queens	52	12162	49
lfr04400	Land b Jamaica-Locust Manor	LIR	Far Rockaway	Land	Queens	52	12162	49
lfr04500	ROW b Jamaica-Locust Manor	LIR	Far Rockaway	ROW	Queens	52	12162	134
lfr04600	Land b Jamaica-Locust Manor	LIR	Far Rockaway	Land	Queens	52	12162	134
lfr04700	ROW b Jamaica-Locust Manor	LIR	Far Rockaway	ROW	Queens	52	12178	39
lfr04800	Bridge b Jamaica-Locust Manor	LIR	Far Rockaway	Bridge	Queens	52	12178	39
lfr04900	Land b Jamaica-Locust Manor	LIR	Far Rockaway	Land	Queens	52	12178	39
lfr05000	ROW b Jamaica-Locust Manor	LIR	Far Rockaway	ROW	Queens	52	12178	59
lfr05100	ROW b Jamaica-Locust Manor	LIR	Far Rockaway	ROW	Queens	52	12178	66
lfr05200	ROW b Jamaica-Locust Manor	LIR	Far Rockaway	ROW	Queens	52	12178	39
lfr05300	ROW b Jamaica-Locust Manor	LIR	Far Rockaway	ROW	Queens	52	12178	59
lfr05400	ROW b Jamaica-Locust Manor	LIR	Far Rockaway	ROW	Queens	52	12178	66
lfr05500	ROW b Jamaica-Locust Manor	LIR	Far Rockaway	ROW	Queens	52	12178	39
lfr05600	Old Cedar Manor Station	LIR	Far Rockaway	Stat. not in use	Queens	52	12178	39
lfr05700	ROW b Jamaica-Locust Manor	LIR	Far Rockaway	ROW	Queens	52	12178	59

lfr05800	Substation b Jamaica-Locust M	LIR	Far Rockaway	Substation	Queens	52	12178	59
lfr05900	ROW b Jamaica-Locust Manor	LIR	Far Rockaway	Land	Queens	52	12178	66
lfr06000	ROW b Jamaica-Locust Manor	LIR	Far Rockaway	ROW	Queens	52	12200	46
lfr06100	ROW b Jamaica-Locust Manor	LIR	Far Rockaway	ROW	Queens	52	12200	51
lfr06200	Land b Jamaica-Locust Manor	LIR	Far Rockaway	Land	Queens	52	12200	51
lfr06300	ROW b Jamaica-Locust Manor	LIR	Far Rockaway	ROW	Queens	52	12200	8
lfr06400	ROW b Jamaica-Locust Manor	LIR	Far Rockaway	ROW	Queens	52	12200	88
lfr06500	Land b Jamaica-Locust Manor	LIR	Far Rockaway	Land	Queens	52	12200	88
lfr06600	ROW b Jamaica-Locust Manor	LIR	Far Rockaway	ROW	Queens	53	12335	59
lfr06700	Land b Jamaica-Locust Manor	LIR	Far Rockaway	Land	Queens	53	12335	59
lfr06800	ROW b Jamaica-Locust Manor	LIR	Far Rockaway	ROW	Queens	53	12335	52
lfr06900	Land b Jamaica-Locust Manor	LIR	Far Rockaway	Land	Queens	53	12335	52
lfr07000	Building b Jamaica-Locust M	LIR	Far Rockaway	Building	Queens	53	12335	52
lfr07100	ROW b Jamaica-Locust Manor	LIR	Far Rockaway	ROW	Queens	53	12335	59
lfr07200	Land b Jamaica-Locust Manor	LIR	Far Rockaway	Land	Queens	53	12335	59
lfr07300	ROW b Jamaica-Locust Manor	LIR	Far Rockaway	ROW	Queens	53	12335	52
lfr07400	Land b Jamaica-Locust Manor	LIR	Far Rockaway	Land	Queens	53	12335	52
lfr07500	ROW b Jamaica-Locust Manor	LIR	Far Rockaway	ROW	Queens	53	12335	59
lfr07600	Land b Jamaica-Locust Manor	LIR	Far Rockaway	Land	Queens	53	12335	59
lfr07700	ROW b Jamaica-Locust Manor	LIR	Far Rockaway	ROW	Queens	53	12335	52
lfr07800	Land b Jamaica-Locust Manor	LIR	Far Rockaway	Land	Queens	53	12335	52
lfr07900	ROW b Jamaica-Locust Manor	LIR	Far Rockaway	ROW	Queens	53	12357	27
lfr08000	ROW b Jamaica-Locust Manor	LIR	Far Rockaway	ROW	Queens	53	12357	50
lfr08100	ROW b Jamaica-Locust Manor	LIR	Far Rockaway	ROW	Queens	53	12357	40
lfr08200	ROW b Jamaica-Locust Manor	LIR	Far Rockaway	ROW	Queens	53	12363	1
lfr08300	ROW b Jamaica-Locust Manor	LIR	Far Rockaway	ROW	Queens	53	12363	100
lfr08400	ROW b Jamaica-Locust Manor	LIR	Far Rockaway	ROW	Queens	53	12363	90
lfr08500	ROW b Jamaica-Locust Manor	LIR	Far Rockaway	ROW	Queens	53	12363	70
lfr08600	ROW b Jamaica-Locust Manor	LIR	Far Rockaway	ROW	Queens	53	12363	1
lfr08700	ROW b Jamaica-Locust Manor	LIR	Far Rockaway	ROW	Queens	53	12363	100
lfr08800	ROW b Jamaica-Locust Manor	LIR	Far Rockaway	ROW	Queens	53	12363	90
lfr08900	ROW b Jamaica-Locust Manor	LIR	Far Rockaway	ROW	Queens	53	12363	70
lfr09000	ROW b Jamaica-Locust Manor	LIR	Far Rockaway	Land	Queens	53	12363	100
lfr09100	ROW b Jamaica-Locust Manor	LIR	Far Rockaway	Land	Queens	53	12363	70
lfr09200	ROW b Jamaica-Locust Manor	LIR	Far Rockaway	Land	Queens	53	12363	90
lfr09300	ROW b Jamaica-Locust Manor	LIR	Far Rockaway	ROW	Queens	53	12385	1
lfr09400	Parking b Jamaica-Locust Manor	LIR	Far Rockaway	Land	Queens	53	12385	1
lfr09500	ROW b Jamaica-Locust Manor	LIR	Far Rockaway	ROW	Queens	53	12385	45
lfr09600	ROW b Jamaica-Locust Manor	LIR	Far Rockaway	ROW	Queens	53	12385	237
lfr09700	ROW b Jamaica-Locust Manor	LIR	Far Rockaway	ROW	Queens	53	12385	201
lfr09800	Parking b Jamaica-Locust Manor	LIR	Far Rockaway	Land	Queens	53	12385	201
lfr09900	ROW b Jamaica-Locust Manor	LIR	Far Rockaway	ROW	Queens	53	12385	3
lfr10000	Parking b Jamaica-Locust Manor	LIR	Far Rockaway	Land	Queens	53	12385	3
lfr10100	ROW at Locust Manor	LIR	Far Rockaway	ROW	Queens	53	12385	1
lfr10200	LOCUST MANOR STATION	LIR	Far Rockaway	Station	Queens	53	12385	1
lfr10300	Land at Locust Manor	LIR	Far Rockaway	Land	Queens	53	12385	1
lfr10400	ROW at Locust Manor	LIR	Far Rockaway	ROW	Queens	53	12385	2
lfr10500	Station at Locust Manor	LIR	Far Rockaway	Station	Queens	53	12385	2
lfr10600	Land at Locust Manor	LIR	Far Rockaway	Land	Queens	53	12385	2
lfr10700	ROW at Locust Manor	LIR	Far Rockaway	ROW	Queens	53	12385	3
lfr10800	Station at Locust Manor	LIR	Far Rockaway	Station	Queens	53	12385	3
lfr10900	Land at Locust Manor	LIR	Far Rockaway	Land	Queens	53	12385	3
lfr11000	ROW at Locust Manor	LIR	Far Rockaway	ROW	Queens	53	12385	201
lfr11100	Station at Locust Manor	LIR	Far Rockaway	Station	Queens	53	12385	201
lfr11200	Land at Locust Manor	LIR	Far Rockaway	Land	Queens	53	12385	201
lfr11300	ROW b Locust Manor-Laurelton	LIR	Far Rockaway	Land	Queens	53	12385	237
lfr11400	ROW b Locust Manor-Laurelton	LIR	Far Rockaway	ROW	Queens	53	12529	260
lfr11500	X-ing b Locust Manor-Laurelton	LIR	Far Rockaway	Grade Crossing	Queens	53	12529	260
lfr11600	Land b Locust Manor-Laurelton	LIR	Far Rockaway	Land	Queens	53	12529	260
lfr11700	Statnot in use at Locust Ave	LIR	Far Rockaway	Stat. not in use	Queens	53	12529	260
lfr11800	ROW b Locust Manor-Laurelton	LIR	Far Rockaway	ROW	Queens	53	12529	201
lfr11900	ROW b Locust Manor-Laurelton	LIR	Far Rockaway	ROW	Queens	53	12529	12
lfr12000	Land b Locust Manor-Laurelton	LIR	Far Rockaway	Land	Queens	53	12529	12
lfr12100	not in use b Locust Man-Lau	LIR	Far Rockaway	Stat. not in use	Queens	53	12529	12
lfr12200	ROW b Locust Manor-Laurelton	LIR	Far Rockaway	ROW	Queens	53	12529	260
lfr12300	Land b Locust Manor-Laurelton	LIR	Far Rockaway	Land	Queens	53	12529	260
lfr12400	ROW b Locust Manor-Laurelton	LIR	Far Rockaway	Stat. not in use	Queens	53	12529	260
lfr12500	X-ing b Locust Manor-Laurelton	LIR	Far Rockaway	Grade Crossing	Queens	53	12529	260
lfr12600	ROW b Locust Manor-Laurelton	LIR	Far Rockaway	ROW	Queens	53	12529	201
lfr12601	Substation b Jamaica/Locust Mr	LIR	Far Rockaway	Substation	Queens	53	12529	201
lfr12700	ROW b Locust Manor-Laurelton	LIR	Far Rockaway	ROW	Queens	53	12529	12
lfr12800	Land b Locust Manor-Laurelton	LIR	Far Rockaway	Land	Queens	53	12529	12
lfr12900	not in use b Locust Man-Lau	LIR	Far Rockaway	Stat. not in use	Queens	53	12529	12
lfr13000	X-ing b Locust Manor-Laurelton	LIR	Far Rockaway	Grade Crossing	Queens	53	12529	12
lfr13100	ROW b Locust Manor-Laurelton	LIR	Far Rockaway	ROW	Queens	53	12529	12

Ifr20700	Land b Locust Manor-Laurelton	LIR	Far Rockaway	Land	Queens	55	13066	28
Ifr20800	ROW at Laurelton	LIR	Far Rockaway	ROW	Queens	55	13070	1
Ifr20900	LAURELTON STATION	LIR	Far Rockaway	Station	Queens	55	13070	1
Ifr21000	Parking at Laurelton	LIR	Far Rockaway	Parking	Queens	55	13070	1
Ifr21100	Substation at Laurelton	LIR	Far Rockaway	Substation	Queens	55	13070	1
Ifr21200	ROW b Laurelton-Rosedale	LIR	Far Rockaway	Payable Easement	Queens	55	13071	73
Ifr21300	ROW b Laurelton-Rosedale	LIR	Far Rockaway	ROW	Queens	55	13143	20
Ifr21400	ROW b Laurelton-Rosedale	LIR	Far Rockaway	ROW	Queens	55	13143	21
Ifr21500	ROW b Laurelton-Rosedale	LIR	Far Rockaway	ROW	Queens	55	13143	22
Ifr21600	ROW b Laurelton-Rosedale	LIR	Far Rockaway	ROW	Queens	55	13143	23
Ifr21700	ROW b Laurelton-Rosedale	LIR	Far Rockaway	ROW	Queens	55	13143	64
Ifr21800	ROW b Laurelton-Rosedale	LIR	Far Rockaway	Payable Easement	Queens	55	13143	85
Ifr21900	ROW b Laurelton-Rosedale	LIR	Far Rockaway	ROW	Queens	55	13149	44
Ifr22000	ROW b Laurelton-Rosedale	LIR	Far Rockaway	ROW	Queens	55	13152	1
Ifr22100	ROW b Laurelton-Rosedale	LIR	Far Rockaway	ROW	Queens	55	13193	100
Ifr22200	Land b Laurelton-Rosedale	LIR	Far Rockaway	Land	Queens	55	13193	100
Ifr22300	ROW b Laurelton-Rosedale	LIR	Far Rockaway	ROW	Queens	55	13193	115
Ifr22400	Land b Laurelton-Rosedale	LIR	Far Rockaway	Land	Queens	55	13193	115
Ifr22500	ROW b Laurelton-Rosedale	LIR	Far Rockaway	ROW	Queens	55	13193	140
Ifr22600	Land b Laurelton-Rosedale	LIR	Far Rockaway	Land	Queens	55	13193	140
Ifr22700	ROW b Laurelton-Rosedale	LIR	Far Rockaway	ROW	Queens	55	13193	193
Ifr22800	Land b Laurelton-Rosedale	LIR	Far Rockaway	Land	Queens	55	13193	193
Ifr22900	ROW b Laurelton-Rosedale	LIR	Far Rockaway	ROW	Queens	55	13193	100
Ifr23000	Land b Laurelton-Rosedale	LIR	Far Rockaway	Land	Queens	55	13193	100
Ifr23100	ROW b Laurelton-Rosedale	LIR	Far Rockaway	ROW	Queens	55	13193	115
Ifr23200	Land b Laurelton-Rosedale	LIR	Far Rockaway	Land	Queens	55	13193	115
Ifr23300	ROW b Laurelton-Rosedale	LIR	Far Rockaway	ROW	Queens	55	13193	100
Ifr23400	Land b Laurelton-Rosedale	LIR	Far Rockaway	Land	Queens	55	13193	100
Ifr23500	ROW b Laurelton-Rosedale	LIR	Far Rockaway	ROW	Queens	55	13193	115
Ifr23600	Parking b Laurelton-Rosedale	LIR	Far Rockaway	Land	Queens	55	13193	115
Ifr23700	ROW b Laurelton-Rosedale	LIR	Far Rockaway	ROW	Queens	55	13197	44
Ifr23800	Sidetrack b Laurelton-Rosedale	LIR	Far Rockaway	Sidetrack	Queens	55	13197	44
Ifr23900	ROW b Laurelton-Rosedale	LIR	Far Rockaway	ROW	Queens	55	13197	44
Ifr24000	ROW b Laurelton-Rosedale	LIR	Far Rockaway	ROW	Queens	55	13197	44
Ifr24100	ROW b Laurelton-Rosedale	LIR	Far Rockaway	ROW	Queens	55	13197	44
Ifr24200	ROW b Laurelton-Rosedale	LIR	Far Rockaway	Payable Easement	Queens	55	13197	1
Ifr24300	ROW b Laurelton-Rosedale	LIR	Far Rockaway	ROW	Queens	55	13264	15
Ifr24400	X-ing b Laurelton-Rosedale	LIR	Far Rockaway	Grade Crossing	Queens	55	13264	15
Ifr24500	ROW b Laurelton-Rosedale	LIR	Far Rockaway	Payable Easement	Queens	55	13264	18
Ifr24600	ROW b Laurelton-Rosedale	LIR	Far Rockaway	Payable Easement	Queens	55	13264	2
Ifr24700	ROW at Rosedale	LIR	Far Rockaway	ROW	Queens	55	13265	11
Ifr24800	X-ing at Rosedale	LIR	Far Rockaway	Grade Crossing	Queens	55	13265	11
Ifr24900	ROSEDALE STATION	LIR	Far Rockaway	Station	Queens	55	13265	11
Ifr25000	Parking at Rosedale	LIR	Far Rockaway	Parking	Queens	55	13265	11
Ifr25100	ROW b Rosedale-Valley Stream	LIR	Far Rockaway	ROW	Queens	55	13265	11
Ifr25200	ROW b Rosedale-Valley Stream	LIR	Far Rockaway	ROW	Queens	55	13265	11
Ifr25300	ROW b Rosedale-Valley Stream	LIR	Far Rockaway	ROW	Queens	55	13265	11
Ifr25400	ROW b Rosedale-Valley Stream	LIR	Far Rockaway	Payable Easement	Queens	55	13265	116
Ifr25500	ROW b Rosedale-Valley Stream	LIR	Far Rockaway	Payable Easement	Queens	55	13265	13
Ifr25600	ROW b Rosedale-Valley Stream	LIR	Far Rockaway	Payable Easement	Queens	55	13265	16
Ifr25700	ROW b Rosedale-Valley Stream	LIR	Far Rockaway	ROW	Queens	55	13265	175
Ifr25800	ROW b Rosedale-Valley Stream	LIR	Far Rockaway	ROW	Queens	55	13265	275
Ifr25900	ROW b Rosedale-Valley Stream	LIR	Far Rockaway	Payable Easement	Queens	55	13265	75
Ifr26000	ROW b Rosedale-Valley Stream	LIR	Far Rockaway	ROW	Queens	55	13266	50
Ifr26100	ROW b Rosedale-Valley Stream	LIR	Far Rockaway	Payable Easement	Queens	55	13266	39
Ifr26200	ROW b Rosedale-Valley Stream	LIR	Far Rockaway	Payable Easement	Queens	55	13266	55
Ifr26300	ROW b RosedaleValley Stream	LIR	Far Rockaway	ROW	Nassau	37	141	8
Ifr26400	X-ing b RosedaleValley Stream	LIR	Far Rockaway	Grade Crossing	Nassau	37	141	8
Ifr26500	ROW b RosedaleValley Stream	LIR	Far Rockaway	ROW	Nassau	37	141	8
Ifr26600	Sidetrack b Rosedale/Valley	LIR	Far Rockaway	Sidetrack	Nassau	37	141	8
Ifr26700	ROW b RosedaleValley Stream	LIR	Far Rockaway	ROW	Nassau	37	141	8
Ifr26800	ROW b RosedaleValley Stream	LIR	Far Rockaway	ROW	Nassau	37	141	8
Ifr26900	X-ing b RosedaleValley Stream	LIR	Far Rockaway	Grade Crossing	Nassau	37	141	8
Ifr27000	ROW b RosedaleValley Stream	LIR	Far Rockaway	ROW	Nassau	37	141	8
Ifr27100	ROW b RosedaleValley Stream	LIR	Far Rockaway	ROW	Nassau	37	141	8
Ifr27200	ROW b RosedaleValley Stream	LIR	Far Rockaway	ROW	Nassau	37	141	8
Ifr27300	X-ing b RosedaleValley Stream	LIR	Far Rockaway	Grade Crossing	Nassau	37	141	8
Ifr27400	ROW b RosedaleValley Stream	LIR	Far Rockaway	ROW	Nassau	37	141	8
Ifr27500	X-ing b RosedaleValley Stream	LIR	Far Rockaway	Grade Crossing	Nassau	37	141	8
Ifr27600	ROW b RosedaleValley Stream	LIR	Far Rockaway	ROW	Nassau	37	141	8
Ifr27700	ROW b RosedaleValley Stream	LIR	Far Rockaway	ROW	Nassau	37	141	8
Ifr27800	ROW b RosedaleValley Stream	LIR	Far Rockaway	ROW	Nassau	37	141	8
Ifr27900	ROW b RosedaleValley Stream	LIR	Far Rockaway	ROW	Nassau	37	141	8
Ifr28000	ROW b RosedaleValley Stream	LIR	Far Rockaway	ROW	Nassau	37	141	8
Ifr28100	ROW b RosedaleValley Stream	LIR	Far Rockaway	ROW	Nassau	37	142	30

lfr28200	Sidetrack b RosedaleValley St	LIR	Far Rockaway	Sidetrack	Nassau	37	142	30
lfr28300	X-ing b Rosedale/Valley Strea	LIR	Far Rockaway	Grade Crossing	Nassau	37	142	30
lfr28400	ROW b RosedaleValley Stream	LIR	Far Rockaway	ROW	Nassau	37	142	29
lfr28500	ROW b RosedaleValley Stream	LIR	Far Rockaway	ROW	Nassau	37	142	28
lfr28600	Yard b RosedaleValley Stream	LIR	Far Rockaway	Yard	Nassau	37	142	28
lfr28700	Substation b Rosedale/V Stream	LIR	Far Rockaway	Substation	Nassau	37	142	28
lfr28800	ROW at Valley Stream	LIR	Far Rockaway	ROW	Nassau	37	142	26
lfr28900	X-ing at Valley Stream	LIR	Far Rockaway	Grade Crossing	Nassau	37	142	26
lfr29000	VALLEY STREAM STATION	LIR	Far Rockaway	Station	Nassau	37	142	26
lfr29101	FormerParking at Valley Stream	LIR	Far Rockaway	Parking	Nassau	37	142	26
lfr29105	Village Owned Lot at Valley St	LIR	Far Rockaway	Parking	Nassau	37	337	401
lfr29200	Yard at Valley Stream	LIR	Far Rockaway	Yard	Nassau	37	142	26
lfr29300	ROW b Valley Stream-Gibson	LIR	Far Rockaway	ROW	Nassau	37	142	26
lfr29400	X-ing b Valley Stream-Gibson	LIR	Montauk	Grade Crossing	Nassau	37	142	26
lfr29500	Yard b Valley Stream-Gibson	LIR	Far Rockaway	Yard	Nassau	37	142	26
lfr29600	ROW b Valley Stream-Gibson	LIR	Far Rockaway	ROW	Nassau	37	142	26
lfr29700	Bridge b Valley Stream-Gibson	LIR	Far Rockaway	Bridge	Nassau	37	142	26
lfr29800	Yard b Valley Stream-Gibson	LIR	Far Rockaway	Yard	Nassau	37	142	26
lfr29900	X-ing b Valley Stream-Gibson	LIR	Far Rockaway	Grade Crossing	Nassau	37	142	26
lfr30000	ROW b Valley Stream-Gibson	LIR	Far Rockaway	ROW	Nassau	37	142	30
lfr30100	Substation b Valley Stream-Gib	LIR	Far Rockaway	Substation	Nassau	37	142	30
lfr30200	ROW b Valley Stream-Gibson	LIR	Far Rockaway	ROW	Nassau	39	122	17
lfr30300	X-ing b Valley Stream-Gibson	LIR	Far Rockaway	Grade Crossing	Nassau	39	122	17
lfr30400	Sidetrack b Valley Stream-Gibs	LIR	Far Rockaway	Sidetrack	Nassau	39	122	17
lfr30500	ROW b Valley Stream-Gibson	LIR	Far Rockaway	ROW	Nassau	39	122	17
lfr30600	Land b Valley Stream-Gibson	LIR	Far Rockaway	Land	Nassau	39	122	17
lfr30700	X-ing b Valley Stream-Gibson	LIR	Far Rockaway	Grade Crossing	Nassau	39	122	17
lfr30800	ROW b Valley Stream-Gibson	LIR	Far Rockaway	ROW	Nassau	39	122	17
lfr30900	ROW b Valley Stream-Gibson	LIR	Far Rockaway	ROW	Nassau	39	122	17
lfr31000	ROW b Valley Stream-Gibson	LIR	Far Rockaway	ROW	Nassau	39	122	17
lfr31100	ROW b Valley Stream-Gibson	LIR	Far Rockaway	ROW	Nassau	39	122	17
lfr31200	X-ing b Valley Stream-Gibson	LIR	Far Rockaway	Grade Crossing	Nassau	39	122	17
lfr31300	ROW at Gibson	LIR	Far Rockaway	ROW	Nassau	39	155	20
lfr31400	GIBSON STATION	LIR	Far Rockaway	Station	Nassau	39	155	20
lfr31500	Parking at Gibson	LIR	Far Rockaway	Parking	Nassau	39	155	20
lfr31600	Land b Gibson-Hewlett	LIR	Far Rockaway	Land	Nassau	39	155	21
lfr31700	ROW b Gibson-Hewlett	LIR	Far Rockaway	ROW	Nassau	39	155	20
lfr31800	Bridge b Gibson-Hewlett	LIR	Far Rockaway	Bridge	Nassau	39	155	20
lfr31900	ROW b Gibson-Hewlett	LIR	Far Rockaway	ROW	Nassau	39	155	20
lfr32000	ROW b Gibson-Hewlett	LIR	Far Rockaway	ROW	Nassau	39	155	20
lfr32100	ROW b Gibson-Hewlett	LIR	Far Rockaway	ROW	Nassau	39	155	15
lfr32200	X-ing b Gibson-Hewlett	LIR	Far Rockaway	Grade Crossing	Nassau	39	155	15
lfr32300	ROW b Gibson-Hewlett	LIR	Far Rockaway	ROW	Nassau	39	155	41
lfr32400	ROW b Gibson-Hewlett	LIR	Far Rockaway	ROW	Nassau	39	155	41
lfr32500	ROW b Gibson-Hewlett	LIR	Far Rockaway	ROW	Nassau	39	155	41
lfr32600	ROW b Gibson-Hewlett	LIR	Far Rockaway	ROW	Nassau	39	155	41
lfr32700	ROW b Gibson-Hewlett	LIR	Far Rockaway	ROW	Nassau	39	155	41
lfr32800	X-ing b Gibson-Hewlett	LIR	Far Rockaway	Grade Crossing	Nassau	39	155	41
lfr32900	ROW at Hewlett	LIR	Far Rockaway	ROW	Nassau	39	155	56
lfr33000	HEWLETT STATION	LIR	Far Rockaway	Station	Nassau	39	155	56
lfr33001	Pybl Esmt at Hewlett Station	LIR	Far Rockaway	Payable Easement	Nassau	39	427	p/o 230
lfr33002	Pybl Esmt at Hewlett Station	LIR	Far Rockaway	Payable Easement	Nassau	39	427	p/o 236
lfr33100	Parking at Hewlett	LIR	Far Rockaway	Parking	Nassau	39	155	56
lfr33200	Yard at Hewlett	LIR	Far Rockaway	Yard	Nassau	39	155	56
lfr33300	Substation at Hewlett	LIR	Far Rockaway	Substation	Nassau	39	155	56
lfr33400	X-ing at Hewlett	LIR	Far Rockaway	Grade Crossing	Nassau	39	155	56
lfr33500	ROW b Hewlett-Woodmere	LIR	Far Rockaway	ROW	Nassau	39	155	50
lfr33600	Land b Hewlett-Woodmere	LIR	Far Rockaway	Land	Nassau	39	155	50
lfr33650	DEAD-210 Franklin Ave	LIR	Far Rockaway	Parking	Nassau	39	205	1
lfr33651	DEAD 212 Franklin Ave	LIR	Far Rockaway	Parking	Nassau	39	205	2
lfr33700	Land b Hewlett-Woodmere	LIR	Far Rockaway	Land	Nassau	39	155	54
lfr33800	ROW b Hewlett-Woodmere	LIR	Far Rockaway	ROW	Nassau	39	155	50
lfr33900	ROW b Hewlett-Woodmere	LIR	Far Rockaway	ROW	Nassau	39	155	50
lfr34000	ROW b Hewlett-Woodmere	LIR	Far Rockaway	ROW	Nassau	39	155	50
lfr34100	X-ing b Hewlett-Woodmere	LIR	Far Rockaway	Grade Crossing	Nassau	39	155	50
lfr34200	ROW b Hewlett-Woodmere	LIR	Far Rockaway	ROW	Nassau	39	155	11
lfr34300	X-ing b Hewlett-Woodmere	LIR	Far Rockaway	Grade Crossing	Nassau	39	155	11
lfr34400	ROW b Hewlett-Woodmere	LIR	Far Rockaway	ROW	Nassau	39	154	32
lfr34500	X-ing b Hewlett-Woodmere	LIR	Far Rockaway	Grade Crossing	Nassau	39	154	32
lfr34600	Yard b Hewlett-Woodmere	LIR	Far Rockaway	Yard	Nassau	39	154	32
lfr34700	Parking b Hewlett-Woodmere	LIR	Far Rockaway	Parking	Nassau	39	154	32
lfr34800	ROW at Woodmere	LIR	Far Rockaway	ROW	Nassau	39	154	52
lfr34805	X-ing at Woodmere	LIR	Far Rockaway	Grade Crossing	Nassau	39	154	52
lfr34900	WOODMERE STATION	LIR	Far Rockaway	Station	Nassau	39	154	52
lfr35000	Town Owned Parking at Woodmere	LIR	Far Rockaway	Parking	Nassau	39	154	52

lfr35100	Land at Woodmere	LIR	Far Rockaway	Land	Nassau	39	154	53
lfr35200	ROW b Woodmere-Cedarhurst	LIR	Far Rockaway	ROW	Nassau	39	154	52
lfr35300	ROW b Woodmere-Cedarhurst	LIR	Far Rockaway	ROW	Nassau	39	154	52
lfr35400	ROW b Woodmere-Cedarhurst	LIR	Far Rockaway	ROW	Nassau	39	154	52
lfr35500	ROW b Woodmere-Cedarhurst	LIR	Far Rockaway	ROW	Nassau	39	154	52
lfr35600	ROW b Woodmere-Cedarhurst	LIR	Far Rockaway	ROW	Nassau	39	154	52
lfr35700	ROW b Woodmere-Cedarhurst	LIR	Far Rockaway	ROW	Nassau	39	154	7
lfr35800	X-ing b Woodmere-Cedarhurst	LIR	Far Rockaway	Grade Crossing	Nassau	39	154	7
lfr35805	X-ing b Woodmere-Cedarhurst	LIR	Far Rockaway	Grade Crossing	Nassau	29	154	7
lfr35900	ROW b Woodmere-Cedarhurst	LIR	Far Rockaway	ROW	Nassau	39	154	6
lfr36000	ROW b Woodmere-Cedarhurst	LIR	Far Rockaway	ROW	Nassau	39	154	6
lfr36005	x-ing b Woodmere-Cedarhurst	LIR	Far Rockaway	Grade Crossing	Nassau	39	154	47
lfr36100	ROW b Woodmere-Cedarhurst	LIR	Far Rockaway	ROW	Nassau	39	154	47
lfr36200	X-ing b Woodmere-Cedarhurst	LIR	Far Rockaway	Grade Crossing	Nassau	39	154	47
lfr36300	ROW at Cedarhurst	LIR	Far Rockaway	ROW	Nassau	39	154	48
lfr36400	CEDARHURST STATION	LIR	Far Rockaway	Station	Nassau	39	154	48
lfr36500	N Parking at Cedarhurst	LIR	Far Rockaway	Parking	Nassau	39	154	48
lfr36600	S Parking at Cedarhurst	LIR	Far Rockaway	Parking	Nassau	39	154	48
lfr36700	Substation at Cedarhurst	LIR	Far Rockaway	Substation	Nassau	39	154	48
lfr36800	Sidetrack at Cedarhurst	LIR	Far Rockaway	Sidetrack	Nassau	39	154	48
lfr36900	ROW b Cedarhurst-Lawrence	LIR	Far Rockaway	ROW	Nassau	39	154	48
lfr37000	X-ing b Cedarhurst-Lawrence	LIR	Far Rockaway	Grade Crossing	Nassau	39	154	48
lfr37100	ROW b Cedarhurst-Lawrence	LIR	Far Rockaway	ROW	Nassau	41	153	16
lfr37200	ROW b Cedarhurst-Lawrence	LIR	Far Rockaway	ROW	Nassau	41	153	16
lfr37300	Land b Cedarhurst-Lawrence	LIR	Far Rockaway	Land	Nassau	41	153	16
lfr37400	Substation b Cedarhurst-L	LIR	Far Rockaway	Substation	Nassau	41	153	16
lfr37500	ROW b Cedarhurst-Lawrence	LIR	Far Rockaway	ROW	Nassau	41	153	16
lfr37600	X-ing b Cedarhurst-Lawrence	LIR	Far Rockaway	Grade Crossing	Nassau	41	153	16
lfr37700	ROW b Cedarhurst-Lawrence	LIR	Far Rockaway	ROW	Nassau	40	153	13
lfr37800	Substation b Cedarhurst-Lawre	LIR	Far Rockaway	Substation	Nassau	40	153	13
lfr37900	ROW b Cedarhurst-Lawrence	LIR	Far Rockaway	ROW	Nassau	40	153	13
lfr38000	ROW b Cedarhurst-Lawrence	LIR	Far Rockaway	ROW	Nassau	40	153	13
lfr38100	ROW at Lawrence	LIR	Far Rockaway	ROW	Nassau	40	153	13
lfr38200	LAWRENCE STATION	LIR	Far Rockaway	Station	Nassau	40	153	13
lfr38201	Parking Lot at Lawrence	LIR	Far Rockaway	Parking	Nassau	40	153	13
lfr38300	X-ing at Lawrence	LIR	Far Rockaway	Grade Crossing	Nassau	40	153	13
lfr38400	ROW b Lawrence-Inwood	LIR	Far Rockaway	ROW	Nassau	40	153	9
lfr38500	Land b Lawrence-Inwood	LIR	Far Rockaway	Land	Nassau	40	153	9
lfr38600	ROW b Lawrence-Inwood	LIR	Far Rockaway	ROW	Nassau	40	153	9
lfr38700	X-ing b Lawrence-Inwood	LIR	Far Rockaway	Grade Crossing	Nassau	40	153	9
lfr38800	ROW b Lawrence-Inwood	LIR	Far Rockaway	ROW	Nassau	40	153	9
lfr38900	ROW b Lawrence-Inwood	LIR	Far Rockaway	ROW	Nassau	40	153	9
lfr39000	ROW at Inwood	LIR	Far Rockaway	ROW	Nassau	40	153	9
lfr39100	X-ing at Inwood	LIR	Far Rockaway	Grade Crossing	Nassau	40	153	9
lfr39200	INWOOD STATION	LIR	Far Rockaway	Station	Nassau	40	153	9
lfr39300	Parking at Inwood	LIR	Far Rockaway	Parking	Nassau	40	153	9
lfr39400	ROW b Inwood-Far Rockaway	LIR	Far Rockaway	ROW	Queens	59	15503	1
lfr39500	Land b Inwood-Far Rockaway	LIR	Far Rockaway	Land	Queens	59	15503	1
lfr39600	Yard b Inwood-Far Rockaway	LIR	Far Rockaway	Yard	Queens	59	15503	1
lfr39700	Substation b Inwood-Far Rock	LIR	Far Rockaway	Substation	Queens	59	15503	5
lfr39800	Parking b Inwood-Far Rockaway	LIR	Far Rockaway	Parking	Queens	59	15503	5
lfr39900	ROW b Inwood-Far Rockaway	LIR	Far Rockaway	ROW	Queens	59	15503	1
lfr40000	ROW b Inwood-Far Rockaway	LIR	Far Rockaway	ROW	Queens	59	15529	4
lfr40100	Parking b Inwood-Far Rockaway	LIR	Far Rockaway	Parking	Queens	59	15529	4
lfr40200	ROW b Inwood-Far Rockaway	LIR	Far Rockaway	ROW	Queens	59	15529	4
lfr40300	Yard b Inwood-Far Rockaway	LIR	Far Rockaway	Yard	Queens	59	15529	4
lfr40400	ROW b Inwood-Far Rockaway	LIR	Far Rockaway	ROW	Queens	59	15529	4
lfr40500	Land b Inwood-Far Rockaway	LIR	Far Rockaway	Land	Queens	59	15529	4
lfr40600	ROW at Far Rockaway	LIR	Far Rockaway	ROW	Queens	59	15529	4
lfr40700	FAR ROCKAWAY STATION	LIR	Far Rockaway	Station	Queens	59	15529	4
lfr40800	Parking at Far Rockaway	LIR	Far Rockaway	Parking	Queens	59	15529	4
lhe00040	ROW b Floral Pk-Stewart Manor	LIR	Hempstead	ROW	Nassau	32	102	45
lhe00080	Substation b Floral Pk-Stew M	LIR	Hempstead	Substation	Nassau	32	102	45
lhe00120	Yard b Floral Pk-Stewart Manor	LIR	Hempstead	Yard	Nassau	32	102	45
lhe00160	ROW b Floral Pk-Stewart Manor	LIR	Hempstead	ROW	Nassau	32	114	17
lhe00161	Substat b Floral Pk-Stewart Ma	LIR	Hempstead	Substation	Nassau	33	114	17
lhe00200	X-ing b Floral Pk-Stewart Manr	LIR	Hempstead	Grade Crossing	Nassau	32	114	17
lhe00240	ROW b Floral Pk-Stewart Manor	LIR	Hempstead	ROW	Nassau	32	114	36
lhe00280	ROW b Floral Pk-Stewart Manor	LIR	Hempstead	ROW	Nassau	32	114	34
lhe00320	ROW b Floral Pk-Stewart Manor	LIR	Hempstead	ROW	Nassau	32	114	17
lhe00360	ROW b Floral Pk-Stewart Manor	LIR	Hempstead	ROW	Nassau	32	114	35
lhe00400	ROW b Floral Pk-Stewart Manor	LIR	Hempstead	ROW	Nassau	32	114	17
lhe00440	ROW b Floral Pk-Stewart Manor	LIR	Hempstead	ROW	Nassau	32	114	37
lhe00480	ROW b Floral Pk-Stewart Manor	LIR	Hempstead	ROW	Nassau	32	114	17
lhe00520	Land b Floral Pk-Stewart Manor	LIR	Hempstead	Land	Nassau	32	114	17

Ihe00560	ROW b Floral Pk-Stewart Manor	LIR	Hempstead	ROW	Nassau	32	114	17
Ihe00600	ROW b Floral Pk-Stewart Manor	LIR	Hempstead	ROW	Nassau	32	114	17
Ihe00640	ROW b Floral Pk-Stewart Manor	LIR	Hempstead	ROW	Nassau	32	114	17
Ihe00680	ROW b Floral Pk-Stewart Manor	LIR	Hempstead	ROW	Nassau	32	114	18
Ihe00720	X-ing b Floral Pk-Stewart Manr	LIR	Hempstead	Grade Crossing	Nassau	32	114	18
Ihe00760	ROW b Floral Pk-Stewart Manor	LIR	Hempstead	ROW	Nassau	33	114	24
Ihe00800	ROW b Floral Pk-Stewart Manor	LIR	Hempstead	ROW	Nassau	33	114	24
Ihe00840	ROW b Floral Pk-Stewart Manor	LIR	Hempstead	ROW	Nassau	33	114	24
Ihe00880	ROW b Floral Pk-Stewart Manor	LIR	Hempstead	ROW	Nassau	33	114	9
Ihe00920	ROW at Stewart Manor	LIR	Hempstead	ROW	Nassau	33	114	9
Ihe00960	STEWART MANOR STATION	LIR	Hempstead	Station	Nassau	33	114	9
Ihe01000	Village Parking at Stewart Man	LIR	Hempstead	Parking	Nassau	33	114	9
Ihe01040	ROW b Stewart Manor-Nassau B	LIR	Hempstead	ROW	Nassau	33	114	16
Ihe01080	X-ing b Stewart Manor-Nassau B	LIR	Hempstead	Grade Crossing	Nassau	33	114	16
Ihe01120	Parking b Stewart Manor-Nassau	LIR	Hempstead	Parking	Nassau	33	114	16
Ihe01160	ROW b Stewart Manor-Nassau B	LIR	Hempstead	ROW	Nassau	33	114	16
Ihe01200	ROW b Stewart Manor-Nassau B	LIR	Hempstead	ROW	Nassau	33	114	16
Ihe01280	ROW b Stewart Manor-Nassau B	LIR	Hempstead	ROW	Nassau	33	114	17
Ihe01285	ROW b Stewart Manor-Nassau B	LIR	Hempstead	ROW	Nassau	33	114	16
Ihe01320	Substation b Stewart Manor-Nas	LIR	Hempstead	Substation	Nassau	33	114	17
Ihe01360	ROW b Stewart Manor-Nassau B	LIR	Hempstead	ROW	Nassau	33	115	11
Ihe01400	X-ing b Stewart Manor-Nassau B	LIR	Hempstead	Grade Crossing	Nassau	33	115	11
Ihe01440	ROW b Stewart Manor-Nassau B	LIR	Hempstead	ROW	Nassau	33	115	11
Ihe01480	ROW b Stewart Manor-Nassau B	LIR	Hempstead	ROW	Nassau	33	115	11
Ihe01520	ROW b Stewart Manor-Nassau B	LIR	Hempstead	ROW	Nassau	33	115	11
Ihe01560	ROW b Stewart Manor-Nassau B	LIR	Hempstead	ROW	Nassau	33	115	11
Ihe01600	ROW at Nassau Blvd	LIR	Hempstead	ROW	Nassau	33	115	11
Ihe01640	NASSAU BOULEVARD STATION	LIR	Hempstead	Station	Nassau	33	115	11
Ihe01680	Parking at Nassau Blvd	LIR	Hempstead	Parking	Nassau	33	115	11
Ihe01720	X-ing at	LIR	Hempstead	Grade Crossing	Nassau	33	115	11
Ihe01760	ROW b Nassau Blvd-Garden City	LIR	Hempstead	ROW	Nassau	33	115	11
Ihe01800	X-ing b Nassau Blvd-Garden Cit	LIR	Hempstead	Grade Crossing	Nassau	33	115	11
Ihe01840	ROW b Nassau Blvd-Garden City	LIR	Hempstead	ROW	Nassau	33	115	11
Ihe01880	ROW b Nassau Blvd-Garden City	LIR	Hempstead	ROW	Nassau	33	115	11
Ihe01920	ROW b Nassau Blvd-Garden City	LIR	Hempstead	ROW	Nassau	33	115	11
Ihe01960	ROW b Nassau Blvd-Garden City	LIR	Hempstead	ROW	Nassau	33	115	11
Ihe02000	ROW b Nassau Blvd-Garden City	LIR	Hempstead	ROW	Nassau	33	115	11
Ihe02040	ROW b Nassau Blvd-Garden City	LIR	Hempstead	ROW	Nassau	33	115	11
Ihe02080	ROW b Nassau Blvd-Garden City	LIR	Hempstead	ROW	Nassau	33	115	11
Ihe02120	ROW b Nassau Blvd-Garden City	LIR	Hempstead	ROW	Nassau	33	116	13
Ihe02160	ROW b Nassau Blvd-Garden City	LIR	Hempstead	ROW	Nassau	33	116	14
Ihe02200	Bridge b Nassau Blvd-Garden Ci	LIR	Hempstead	Bridge	Nassau	33	116	14
Ihe02240	Land b Nassau Blvd-Garden City	LIR	Hempstead	Land	Nassau	33	116	14
Ihe02280	Land b Nassau Blvd-Garden City	LIR	Hempstead	Land	Nassau	33	116	14
Ihe02320	Land b Nassau Blvd-Garden City	LIR	Hempstead	Land	Nassau	33	116	204
Ihe02321	Substata b Nassau Blvd-Gdn Cit	LIR	Hempstead	Substation	Nassau	33	116	204
Ihe02360	ROW b Nassau Blvd-Garden City	LIR	Hempstead	ROW	Nassau	34	116	1
Ihe02365	X-ing b Nassau Blvd-Garden Cit	LIR	Hempstead	Grade Crossing	Nassau	34	116	1
Ihe02400	Land b Nassau Blvd-Garden City	LIR	Hempstead	Land	Nassau	34	116	1
Ihe02440	Land b Nassau Blvd-Garden City	LIR	Hempstead	Land	Nassau	34	116	1
Ihe02480	ROW at Garden City	LIR	Hempstead	ROW	Nassau	34	116	2
Ihe02520	Bridge at Garden City	LIR	Hempstead	Bridge	Nassau	34	116	2
Ihe02560	GARDEN CITY STATION	LIR	Hempstead	Station	Nassau	34	116	2
Ihe02680	ROW b Gdn City-Country Life Pr	LIR	Hempstead	ROW	Nassau	34	116	36
Ihe02720	X-ing b Gdn City-Country Life	LIR	Hempstead	Grade Crossing	Nassau	34	116	36
Ihe02760	Land b Gdn City-Country Life P	LIR	Hempstead	Land	Nassau	34	116	36
Ihe02800	ROW b Gdn City-Country Life P	LIR	Hempstead	ROW	Nassau	34	116	36
Ihe02840	ROW b Gdn City-Country Life P	LIR	Hempstead	ROW	Nassau	34	116	36
Ihe02845	X-ing b Gdn Cit-Countr Life P	LIR	Hempstead	Grade Crossing	Nassau	34	116	36
Ihe02850	Parking at Country Life Press	LIR	Hempstead	Parking	Nassau	34		
Ihe02880	ROW b Gdn City-Country Life P	LIR	Hempstead	ROW	Nassau	34	116	47
Ihe02920	Land b Gdn City-Country Life P	LIR	Hempstead	Land	Nassau	34	116	47
Ihe02960	ROW b Gdn City-Country Life P	LIR	Hempstead	ROW	Nassau	34	116	47
Ihe03000	ROW b Gdn City-Country Life P	LIR	Hempstead	ROW	Nassau	34	165	11
Ihe03040	ROW at Country Life Press	LIR	Hempstead	ROW	Nassau	34	165	11
Ihe03080	COUNTRY LIFE PRESS STATION	LIR	Hempstead	Station	Nassau	34	165	11
Ihe03120	Parking at Country Life Press	LIR	Hempstead	Parking	Nassau	34	165	11
Ihe03160	ROW b Country Life Press-Hemps	LIR	Hempstead	ROW	Nassau	34	165	11
Ihe03200	ROW b Country Life Press-Hemps	LIR	Hempstead	ROW	Nassau	34	165	11
Ihe03240	ROW b Country Life Press-Hemp	LIR	Hempstead	ROW	Nassau	34	165	12
Ihe03280	ROW b Country Life Press-Hemps	LIR	Hempstead	ROW	Nassau	34	165	13
Ihe03320	Land b Country Life Press-Hemp	LIR	Hempstead	Land	Nassau	34	165	13
Ihe03360	Substation b Ctry Life Pr-He	LIR	Hempstead	Substation	Nassau	34	165	13
Ihe03400	ROW b Country Life Press-Hemps	LIR	Hempstead	ROW	Nassau	34	165	13
Ihe03440	Yard b Country Life Press-Hemp	LIR	Hempstead	Yard	Nassau	34	165	13

Ihe03480	ROW b Country Life Press-H	LIR	Hempstead	ROW	Nassau	34	165	13
Ihe03520	ROW b Country Life Press-H	LIR	Hempstead	ROW	Nassau	34	165	13
Ihe03560	ROW at Hempstead	LIR	Hempstead	ROW	Nassau	34	165	13
Ihe03600	HEMPSTEAD STATION	LIR	Hempstead	Station	Nassau	34	165	13
Ihe03640	LIRR Empl Pkng at Hempstead	LIR	Hempstead	Parking	Nassau	34	165	13
Ihe03680	ROW at End of Hempstead Line	LIR	Hempstead	ROW	Nassau	34	165	50
Ihe03720	Substation at Hempstead	LIR	Hempstead	Substation	Nassau	34	165	50
Ihp00040	LIRR ROW, Stations & Yards	LIR	Hunters Point	ROW	Queens	1	70	18
Ihp00041	BL#72 Lot# 9051	LIR	Hunters Point	ROW	Queens	1	72	9051
Ihp00042	B# 72 Lot# 9001	LIR	Hunters Point	ROW	Queens	1	72	9001
Ihp00043	DEAD Air Rights over Lot 27	LIR	Hunters Point	ROW	Queens	1	44	9027
Ihp00120	LIRR ROW, Stations & Yards	LIR	Hunters Point	ROW	Queens	1	70	38
Ihp00160	LIRR ROW, Stations & Yards	LIR	Hunters Point	ROW	Queens	1	70	45
Ihp00200	LIRR ROW, Stations & Yards	LIR	Hunters Point	ROW	Queens	1	70	6
Ihp00240	LIRR ROW, Stations & Yards	LIR	Hunters Point	ROW	Queens	1	71	9
Ihp00280	Block 72 Lot 200	LIR	Hunters Point	ROW	Queens	1	72	200
Ihp00281	B# 72 Lot# 9001	LIR	Hunters Point	ROW	Queens	1	72	9001
Ihp00320	HUNTERSPOINT AVE STATION	LIR	Hunters Point	Station	Queens	1	72	200
Ihp00321	(DEAD) Hunterspoint Ave Term I	LIR	Hunters Point	Payable Easement	Queens	1	72	8
Ihp00360	Footbridge at Hunterspoint Sta	LIR	Hunters Point	Footbridge	Queens	1	72	200
Ihp02503	B# 72 Lot# 9001	LIR	Hunters Point	ROW	Queens	1	72	9001
Ilb00050	Row S/o Lynbrook Station	LIR	Long Beach	ROW	Nassau	38	156	34
Ilb00100	ROW b Lynbrook-Centre Ave	LIR	Long Beach	ROW	Nassau	38	156	34
Ilb00150	Yard b Lynbrook-Centre Ave	LIR	Long Beach	Yard	Nassau	38	156	34
Ilb00200	Substation b Lynbrook-Centre	LIR	Long Beach	Substation	Nassau	38	156	34
Ilb00240	Parking at Lynbrook	LIR	Long Beach	Parking	Nassau	38	156	34
Ilb00250	Land b Lynbrook-Centre Ave	LIR	Long Beach	Land	Nassau	38	156	34
Ilb00300	X-ing b Lynbrook-Centre Ave	LIR	Long Beach	Grade Crossing	Nassau	38	156	34
Ilb00350	ROW b Lynbrook-Centre Ave	LIR	Long Beach	ROW	Nassau	38	156	34
Ilb00400	LIRR Parking at Centre Ave	LIR	Long Beach	Parking	Nassau	38	156	34
Ilb00450	ROW b Lynbrook-Centre Ave	LIR	Long Beach	ROW	Nassau	38	156	34
Ilb00500	ROW b Lynbrook-Centre Ave	LIR	Long Beach	ROW	Nassau	38	156	92
Ilb00501	LIRR Parking at Centre Ave	LIR	Long Beach	Parking	Nassau	38	156	238
Ilb00550	ROW at Centre Ave	LIR	Long Beach	ROW	Nassau	38	156	24
Ilb00600	CENTRE AVE STATION	LIR	Long Beach	Station	Nassau	38	156	24
Ilb00601	LIRR Parking at Centre Ave	LIR	Long Beach	Parking	Nassau	38	156	24
Ilb00650	X-ing at Centre Ave	LIR	Long Beach	Grade Crossing	Nassau	38	156	24
Ilb00700	ROW b Centre Ave-E Rockaway	LIR	Long Beach	ROW	Nassau	38	156	55
Ilb00750	X-ing b Centre Ave-E Rockaway	LIR	Long Beach	Grade Crossing	Nassau	38	156	55
Ilb00800	ROW b Centre Ave-E Rockaway	LIR	Long Beach	ROW	Nassau	38	156	55
Ilb00850	ROW b Centre Ave-E Rockaway	LIR	Long Beach	ROW	Nassau	38	156	55
Ilb00900	ROW b Centre Ave-E Rockaway	LIR	Long Beach	ROW	Nassau	38	156	55
Ilb00950	ROW b Centre Ave-E Rockaway	LIR	Long Beach	ROW	Nassau	38	156	55
Ilb01000	ROW b Centre Ave-E Rockaway	LIR	Long Beach	ROW	Nassau	38	156	55
Ilb01005	X-ing at Davison Plaz	LIR	Long Beach	Grade Crossing	Nassau	38	156	55
Ilb01050	Land b Centre Ave-E Rockaway	LIR	Long Beach	Land	Nassau	38	156	56
Ilb01150	ROW at E Rockaway	LIR	Long Beach	ROW	Nassau	38	157	90
Ilb01200	E ROCKAWAY STATION	LIR	Long Beach	Station	Nassau	38	157	90
Ilb01300	Bridge at E Rockaway	LIR	Long Beach	Bridge	Nassau	38	157	90
Ilb01350	ROW b E Rockaway-Oceanside	LIR	Long Beach	ROW	Nassau	38	157	90
Ilb01400	ROW b E Rockaway-Oceanside	LIR	Long Beach	ROW	Nassau	43	157	17
Ilb01450	Land b E Rockaway-Oceanside	LIR	Long Beach	Land	Nassau	43	157	17
Ilb01500	Substation b E Rockaway-Ocean	LIR	Long Beach	Substation	Nassau	43	157	17
Ilb01550	X-ing b E Rockaway-Oceanside	LIR	Long Beach	Grade Crossing	Nassau	43	157	17
Ilb01600	ROW b Oceanside-Island Park	LIR	Long Beach	ROW	Nassau	43	157	18
Ilb01650	Land b Oceanside-Island Park	LIR	Long Beach	Land	Nassau	43	157	39
Ilb01700	ROW b Oceanside-Island Park	LIR	Long Beach	ROW	Nassau	43	157	18
Ilb01750	ROW b Oceanside-Island Park	LIR	Long Beach	ROW	Nassau	43	157	29
Ilb01800	Bridge b Oceanside-Island Park	LIR	Long Beach	Bridge	Nassau	43	157	29
Ilb01850	ROW at Oceanside	LIR	Long Beach	ROW	Nassau	43	157	30
Ilb01855	X-ing at Oceanside	LIR	Long Beach	Grade Crossing	Nassau	43	157	30
Ilb01900	OCEANSIDE STATION	LIR	Long Beach	Station	Nassau	43	157	30
Ilb01950	Parking at Oceanside	LIR	Long Beach	Parking	Nassau	43	157	30
Ilb02000	X-ing at Oceanside	LIR	Long Beach	Grade Crossing	Nassau	43	157	30
Ilb02050	ROW b Oceanside-Island Park	LIR	Long Beach	ROW	Nassau	43	157	35
Ilb02100	ROW b Oceanside-Island Park	LIR	Long Beach	ROW	Nassau	43	157	35
Ilb02150	ROW b Oceanside-Island Park	LIR	Long Beach	ROW	Nassau	43	157	35
Ilb02200	ROW b Oceanside-Island Park	LIR	Long Beach	ROW	Nassau	43	157	35
Ilb02250	Land b Oceanside-Island Park	LIR	Long Beach	Land	Nassau	43	158	35
Ilb02300	ROW b Oceanside-Island Park	LIR	Long Beach	ROW	Nassau	43	158	35
Ilb02350	ROW b Oceanside-Island Park	LIR	Long Beach	ROW	Nassau	43	158	35
Ilb02400	ROW b Oceanside-Island Park	LIR	Long Beach	ROW	Nassau	43	158	35
Ilb02450	ROW b Oceanside-Island Park	LIR	Long Beach	ROW	Nassau	43	158	35
Ilb02500	ROW b Oceanside-Island Park	LIR	Long Beach	ROW	Nassau	43	158	35
Ilb02550	ROW b Oceanside-Island Park	LIR	Long Beach	ROW	Nassau	43	158	35

Ib02600	Substat b Oceanside-Island Pk	LIR	Long Beach	Substation	Nassau	43	158	35
Ib02650	ROW b Oceanside-Island Park	LIR	Long Beach	ROW	Nassau	43	158	38
Ib02700	Substat b Oceanside-Island Pk	LIR	Long Beach	Substation	Nassau	43	158	38
Ib02750	ROW b Oceanside-Island Park	LIR	Long Beach	ROW	Nassau	43	158	35
Ib02800	ROW b Oceanside-Island Park	LIR	Long Beach	ROW	Nassau	43	158	35
Ib02850	ROW b Oceanside-Island Park	LIR	Long Beach	ROW	Nassau	43	158	35
Ib02900	ROW b Oceanside-Island Park	LIR	Long Beach	ROW	Nassau	43	158	20
Ib02950	Bridge b Oceanside-Island Park	LIR	Long Beach	Bridge	Nassau	43	158	20
Ib03000	ROW b Oceanside-Island Park	LIR	Long Beach	ROW	Nassau	43	158	20
Ib03050	ROW b Oceanside-Island Park	LIR	Long Beach	ROW	Nassau	43	158	20
Ib03100	Land b Oceanside-Island Park	LIR	Long Beach	Land	Nassau	43	158	20
Ib03101	Receiveable Esmnt @ Long Bch Rd	LIR	Long Beach	Receiveable Easement	Nassau	43	158	20
Ib03150	ROW b Oceanside-Island Park	LIR	Long Beach	ROW	Nassau	43	159	26
Ib03200	Land b Oceanside-Island Park	LIR	Long Beach	Land	Nassau	43	159	26
Ib03250	X-ing b Oceanside-Island Park	LIR	Long Beach	Grade Crossing	Nassau	43	159	26
Ib03300	ROW b Oceanside-Island Park	LIR	Long Beach	ROW	Nassau	43	159	26
Ib03350	Land b Oceanside-Island Park	LIR	Long Beach	Land	Nassau	43	159	26
Ib03400	X-ing b Oceanside-Island Park	LIR	Long Beach	Grade Crossing	Nassau	43	159	26
Ib03450	ROW b Oceanside-Island Park	LIR	Long Beach	ROW	Nassau	43	159	26
Ib03500	ROW b Oceanside-Island Park	LIR	Long Beach	ROW	Nassau	43	159	26
Ib03550	ROW b Oceanside-Island Park	LIR	Long Beach	ROW	Nassau	43	159	26
Ib03600	ROW b Oceanside-Island Park	LIR	Long Beach	ROW	Nassau	43	159	26
Ib03650	ROW b Oceanside-Island Park	LIR	Long Beach	ROW	Nassau	43	159	26
Ib03700	ROW b Oceanside-Island Park	LIR	Long Beach	ROW	Nassau	43	159	26
Ib03750	ROW b Oceanside-Island Park	LIR	Long Beach	ROW	Nassau	43	159	26
Ib03800	ROW b Oceanside/Island Park	LIR	Long Beach	ROW	Nassau	43	159	37
Ib03850	Land b Oceanside-Island Park	LIR	Long Beach	Land	Nassau	43	159	37
Ib03900	Substat b Oceanside/Island Pk	LIR	Long Beach	Substation	Nassau	43	159	37
Ib03950	ROW b Oceanside/Island Park	LIR	Long Beach	ROW	Nassau	43	159	36
Ib04000	Substation b Oceanside-Island Pk	LIR	Long Beach	Substation	Nassau	43	159 36/37	
Ib04050	ROW at Island Park	LIR	Long Beach	ROW	Nassau	43	159	14
Ib04100	ISLAND PARK STATION	LIR	Long Beach	Station	Nassau	43	159	14
Ib04150	Parking at Island Park	LIR	Long Beach	Parking	Nassau	43	159	14
Ib04200	ROW b Island Park/Long Beach	LIR	Long Beach	ROW	Nassau	43	159	7
Ib04205	Island Park Commuter Parking	LIR	Long Beach	Parking	Nassau	43	159	14
Ib04250	Parking b Island Pk-Long Beach	LIR	Long Beach	Parking	Nassau	43	159	7
Ib04300	X-ing b Island Pk-Long Beach	LIR	Long Beach	Grade Crossing	Nassau	43	159	7
Ib04350	ROW b Island Park/Long Beach	LIR	Long Beach	ROW	Nassau	43	159	7
Ib04400	ROW b Island Park/Long Beach	LIR	Long Beach	ROW	Nassau	43	159	7
Ib04450	ROW b Island Park/Long Beach	LIR	Long Beach	ROW	Nassau	43	160	8
Ib04500	ROW b Island Pk-Long Beach	LIR	Long Beach	ROW	Nassau	43	160	8
Ib04550	ROW b Island Park/Long Beach	LIR	Long Beach	ROW	Nassau	43	160	8
Ib04600	ROW b Island Park/Long Beach	LIR	Long Beach	ROW	Nassau	59	160	9
Ib04601	Substation b Island Pk /Long B	LIR	Long Beach	Substation	Nassau	59	160	9
Ib04650	Yard b Island Pk-Long Beach	LIR	Long Beach	Yard	Nassau	59	160	9
Ib04700	ROW b Island Park/Long Beach	LIR	Long Beach	ROW	Nassau	59	160	9
Ib04750	ROW b Island Pk-Long Beach	LIR	Long Beach	ROW	Nassau	59	160	9
Ib04800	ROW at Long Beach	LIR	Long Beach	ROW	Nassau	59	160	9
Ib04801	Recable Easement @ Long Beach	LIR	Long Beach	Receiveable Easement	Nassau	59	160	9
Ib04850	LONG BEACH STATION	LIR	Long Beach	Station	Nassau	59	160	9
Ib04851	Bus Terminal at Long Beach(*)	LIR	Long Beach	Depot	Nassau	59	278	28
Ib04852	City- Parking at Long Beach(*)	LIR	Long Beach	Parking	Nassau	59	278	33
Ib04853	City employee parkg-L.Beach(*)	LIR	Long Beach	Parking	Nassau	59	278 38 Pt	
Ib04854	Parking Deck at Long Beach(*)	LIR	Long Beach	Parking	Nassau	59	278 33,28, 38 Pts	
Ib04900	Parking at Long Beach(*)	LIR	Long Beach	Parking	Nassau	59	160	9
Ii00100	LIC Freight Yard	LIR	Long Island City	Yard	Queens	1	6	1
Ii00101	Substation in LIC Freight Yard	LIR	Long Island City	Substation	Queens	1	6	3
Ii00102	Payable Esmnt for Substation	LIR	Long Island City	Payable Easement	Queens		6 3 (p/o)	
Ii00162	Bl# 72 Lot# 9001	LIR	Long Island City	ROW	Queens	1	72	9001
Ii00200	LIC Freight Yard	LIR	Long Island City	Land	Queens	1	7	1
Ii00300	LIC Freight Yard	LIR	Long Island City	ROW	Queens	1	13	1
Ii00400	LONG ISLAND CITY	LIR	Long Island City	Station	Queens	1	13	1
Ii00500	LIC Freight Yard	LIR	Long Island City	Yard	Queens	1	13	1
Ii00600	LIC Freight Yard	LIR	Long Island City	ROW	Queens	1	13	1
Ii00700	LIC Freight Yard	LIR	Long Island City	ROW	Queens	1	13	1
Ii00800	Substation @ LIC Freight Yard	LIR	Long Island City	Substation	Queens	1	13	35
Ii00901	LIC Diesel Yard	LIR	Long Island City	Yard	Queens		13	35
Ii01000	LIC Freight Yard	LIR	Long Island City	Grade Crossing	Queens	1	13	100
Ii01100	ROW b LIC and Glendale	LIR	Long Island City	ROW	Queens	1	13	1
Ii01200	Easement b LIC and Glendale	LIR	Long Island City	Payable Easement	Queens	1	13	135
Ii01300	LIRR Land und Air Rights Lot	LIR	Long Island City	ROW	Queens	1	31	31
Ii01400	LIC Freight Yard	LIR	Long Island City	ROW	Queens	1	37	1
Ii01500	ROW b LIC and Glendale	LIR	Long Island City	ROW	Queens	1	39	133
Ii01600	ROW b LIC and Glendale	LIR	Long Island City	ROW	Queens	1	39	194
Ii01700	LIRR Land und Air Rights Lot	LIR	Long Island City	Parking	Queens	1	44	27

Ii01800	LIRR Land und Air Rights Lot	LIR	Long Island City	ROW	Queens	1	61	5
Ii01900	LIRR Land und Air Rights Lot	LIR	Long Island City	ROW	Queens	1	61	50
Ii02000	Garage & Gas Stations	LIR	Long Island City	Land	Queens	1	61	6
Ii02100	Poultry Market	LIR	Long Island City	Land	Queens	1	65	36
Ii02200	LIRR ROW, Stations & Yards	LIR	Long Island City	ROW	Queens	1	65	1
Ii02300	ROW adj to Poultry Market	LIR	Long Island City	ROW	Queens	1	68	1
Ii02400	LIC Freight Yard	LIR	Long Island City	Yard	Queens	1	68	1
Ii02500	ROW adj to Poultry Market	LIR	Long Island City	ROW	Queens	1	68	1
Ii02502	DEAD-BI#61 Lot#9006	LIR	Long Island City	ROW	Queens	1	61	9006
Ii02600	ROW adj to Poultry Market	LIR	Long Island City	ROW	Queens	1	68	1
Ii02601	BI# 72 Lot# 9051	LIR	Long Island City	ROW	Queens	1	72	9051
Ii02603	Air rights over Lot 27	LIR	Long Island City	ROW	Queens	1	44	9027
Ii02700	ROW at Dutch Kills	LIR	Long Island City	ROW	Queens	1	68	74
Ii02701	BI# 72 Lot# 9001	LIR	Hunters Point	ROW	Queens	1	72	9001
Ii02800	Poultry Market	LIR	Long Island City	Land	Queens	1	68	150
Ii02900	Poultry Market	LIR	Long Island City	Building	Queens	1	68	150
Ii03200	Poultry Mkt/Asphalt/Go Tours	LIR	Long Island City	Land	Queens	1	68	150
Ii03300	Poultry Mkt/Asphalt	LIR	Long Island City	Land	Queens	1	68	251
Ii03400	ROW b LIC and Glendale	LIR	Long Island City	ROW	Queens	1	68	73
Ii03500	ROW b LIC and Glendale	LIR	Long Island City	ROW	Queens	1	70	37
Ii03600	ROW b LIC and Glendale	LIR	Long Island City	ROW	Queens	1	72	250
Ii03700	ROW b LIC and Glendale	LIR	Long Island City	ROW	Queens	1	72	250
Ii03800	LIRR Land und Air Rights Lot	LIR	Long Island City	Land	Queens	1	72	51
Ii03900	Degnon Terminal	LIR	Long Island City	ROW	Queens	1	109	3
Ii04000	Degnon Terminal	LIR	Long Island City	ROW	Queens	1	110	1
Ii04100	ROW b LIC and Glendale	LIR	Long Island City	ROW	Queens	1	111	1
Ii04200	ROW b LIC and Glendale	LIR	Long Island City	ROW	Queens	2	294	1
Ii04201	BI# 72 Lot# 9001	LIR	Long Island City	ROW	Queens	1	72	9001
Ii04300	ROW b LIC and Glendale	LIR	Long Island City	ROW	Queens	2	294	1
Ii04400	ROW b LIC and Glendale	LIR	Long Island City	Yard	Queens	2	294	1
Ii04500	ROW b LIC and Glendale	LIR	Long Island City	ROW	Queens	2	294	1
Ii04600	ROW b LIC and Glendale	LIR	Long Island City	ROW	Queens	2	294	1
Ii04601	DEAD-BL# 270 Lot#9002	LIR	Long Island City	ROW	Queens	2	270	9002
Ii04700	LIRR ROW, Stations & Yards	LIR	Long Island City	ROW	Queens	2	294	270
Ii04800	ROW at Greenpoint Ave	LIR	Long Island City	ROW	Queens	2	312	17
Ii04900	ROW at Greenpoint Ave	LIR	Long Island City	ROW	Queens	2	312	17
Ii04902	DEAD - BI#239 Lot#9130	LIR	Long Island City	ROW	Queens	2	239	9130
Ii05000	ROW at Greenpoint Ave	LIR	Long Island City	Sidetrack	Queens	2	312	17
Ii05100	ROW at Greenpoint Ave	LIR	Long Island City	ROW	Queens	2	312	17
Ii05101	DEAD BI# 239 Lot#9130	LIR	Long Island City	ROW	Queens	2	239	9130
Ii05200	ROW at Greenpoint Ave	LIR	Long Island City	ROW	Queens	2	312	17
Ii05201	DEAD BI# 239 Lot# 9130	LIR	Long Island City	ROW	Queens	2	239	9130
Ii05300	ROW at Greenpoint Ave	LIR	Long Island City	ROW	Queens	2	312	17
Ii05301	DEAD BI# 239 Lot# 9130	LIR	Long Island City	ROW	Queens	2	239	9130
Ii05400	ROW at Laurel Hill Blvd	LIR	Long Island City	ROW	Queens	2	312	17
Ii05401	BI# 214 Lot# 9068	LIR	East Side Access	ROW	Queens	2	214	9068
Ii05500	ROW at Penny Bridge	LIR	Long Island City	Stat. not in use	Queens	2	312	17
Ii05501	BI# 214 Lot#9068	LIR	East Side Access	ROW	Queens	2	214	9068
Ii05600	LIRR ROW, Stations & Yards	LIR	Long Island City	ROW	Queens	20	3791	120
Ii05601	BI# 214 Lot# 9068	LIR	East Side Access	ROW	Queens	2	214	9068
Ii05700	ROW at Laurel Hill Blvd	LIR	Long Island City	ROW	Queens	14	2520	1
Ii05701	BI# 214 Lot# 9068	LIR	East Side Access	ROW	Queens	2	214	9068
Ii05800	ROW at Laurel Hill Blvd	LIR	Long Island City	ROW	Queens	14	2520	1
Ii05801	BI# 214 Lot# 9068	LIR	East Side Access	ROW	Queens	2	214	9068
Ii05900	ROW at Laurel Hill Blvd	LIR	Long Island City	ROW	Queens	14	2520	1
Ii06000	ROW at 43 St	LIR	Long Island City	ROW	Queens	14	2521	1
Ii06100	ROW at 43 St	LIR	Long Island City	ROW	Queens	14	2521	1
Ii06101	BI# 214 Lot# 9068	LIR	East Side Access	ROW	Queens	2	214	9068
Ii06200	ROW at 44 St	LIR	Long Island City	ROW	Queens	14	2528	1
Ii06300	ROW at 44 St	LIR	Long Island City	ROW	Queens	14	2528	1
Ii06500	ROW at 48 St	LIR	Long Island City	ROW	Queens	14	2552	99
Ii06600	ROW at 48 St	LIR	Long Island City	ROW	Queens	14	2552	99
Ii06700	ROW at 58 St	LIR	Long Island City	ROW	Queens	14	2573	123
Ii06800	ROW at 49 St	LIR	Long Island City	ROW	Queens	14	2575	54
Ii06900	ROW at 49 St	LIR	Long Island City	Stat. not in use	Queens	14	2575	54
Ii07000	ROW at 49 St	LIR	Long Island City	ROW	Queens	14	2575	54
Ii07100	ROW at 49 St	LIR	Long Island City	ROW	Queens	14	2575	54
Ii07200	ROW at 49 St	LIR	Long Island City	Bridge	Queens	14	2575	54
Ii07250	Land at 49th st	LIR	Long Island City	Land	Queens	14	2603	87
Ii07300	ROW at Maspeth Ave	LIR	Long Island City	ROW	Queens	14	2575	54
Ii07500	LIRR ROW, Stations & Yards	LIR	Long Island City	Sidetrack	Queens	14	2575	52
Ii07600	ROW at 57 St	LIR	Long Island City	ROW	Queens	14	2599	43
Ii07700	ROW at 57 St	LIR	Long Island City	ROW	Queens	14	2599	43
Ii07800	ROW at Maspeth Ave	LIR	Long Island City	ROW	Queens	14	2610	119
Ii07900	ROW at Maspeth Ave	LIR	Long Island City	Stat. not in use	Queens	14	2610	119

lii08000	ROW at Maspeth Ave	LIR	Long Island City	Land	Queens	14	2610	119
lii08001	Receivable Esmt @ Maspeth	LIR	Long Island City	Receivable Easement	Queens	14	2610	119
lii08100	ROW at Maspeth Ave	LIR	Long Island City	ROW	Queens	14	2610	505
lii08200	LIRR ROW, Stations & Yards	LIR	Long Island City	ROW	Queens	14	2611	326
lii08201	LIRR ROW, Stations & Yards	LIR	Bushwick	ROW	Queens		2611	326
lii08300	ROW at Rust St	LIR	Long Island City	ROW	Queens	14	2622	67
lii08400	LIRR ROW, Stations & Yards	LIR	Long Island City	ROW	Queens	14	2629	30
lii08500	LIRR ROW, Stations & Yards	LIR	Long Island City	ROW	Queens	14	2630	32
lii08600	LIRR ROW, Stations & Yards	LIR	Long Island City	ROW	Queens	14	2631	51
lii08700	ROW at Flushing Ave	LIR	Long Island City	ROW	Queens	14	2649	63
lii08800	ROW at Arnold Ave	LIR	Long Island City	ROW	Queens	14	2649	63
lii08900	ROW at Andrews Ave	LIR	Long Island City	ROW	Queens	14	2649	63
lii09000	ROW at Andrews Ave	LIR	Long Island City	Sidetrack	Queens	14	2649	63
lii09100	LIRR ROW, Stations & Yards	LIR	Long Island City	ROW	Queens	14	2649	113
lii09200	LIRR ROW, Stations & Yards	LIR	Long Island City	ROW	Queens	14	2649	113
lii09300	ROW at 60 St	LIR	Long Island City	ROW	Queens	14	2650	1
lii09400	LIRR ROW, Stations & Yards	LIR	Long Island City	ROW	Queens	14	2657	138
lii09500	ROW at 60 St	LIR	Long Island City	ROW	Queens	15	2735	14
lii09600	ROW at Eliot Ave	LIR	Long Island City	ROW	Queens	15	2747	12
lii09700	ROW at Eliot Ave	LIR	Long Island City	Sidetrack	Queens	15	2747	12
lii09800	ROW at Fresh Pond Rd	LIR	Long Island City	ROW	Queens	15	2747	85
lii09900	LIRR ROW, Stations & Yards	LIR	Long Island City	Payable Easement	Queens	15	2770	1
lii10000	LIRR ROW, Stations & Yards	LIR	Long Island City	ROW	Queens	15	2879	148
lii10100	ROW at Fresh Pond Rd	LIR	Long Island City	ROW	Queens	19	3608	25
lii10200	ROW at Admiral Ave	LIR	Long Island City	ROW	Queens	19	3608	25
lii10300	ROW at Admiral Ave	LIR	Long Island City	Yard	Queens	19	3608	25
lii10400	ROW at Admiral Ave	LIR	Long Island City	Stat. not in use	Queens	19	3608	25
lii10500	ROW at Admiral Ave	LIR	Long Island City	ROW	Queens	19	3608	25
lii10600	ROW at Admiral Ave	LIR	Long Island City	ROW	Queens	19	3608	25
lii10700	ROW at Admiral Ave	LIR	Long Island City	Yard	Queens	19	3608	25
lii10800	ROW at Admiral Ave	LIR	Long Island City	ROW	Queens	19	3608	25
lii10900	LIRR ROW, Stations & Yards	LIR	Long Island City	Payable Easement	Queens	19	3608	240
lii11000	Lutheran Storage Yard	LIR	Long Island City	Yard	Queens	19	3619	110
lii11100	LIRR ROW, Stations & Yards	LIR	Long Island City	ROW	Queens	19	3640	1
lii11200	LIRR ROW, Stations & Yards	LIR	Long Island City	ROW	Queens	19	3640	17
lii11300	ROW at 73 Pl	LIR	Long Island City	ROW	Queens	19	3667	435
lii11400	ROW at 72 St	LIR	Long Island City	ROW	Queens	19	3667	500
lii11500	Fresh Pond Junction	LIR	Long Island City	Yard	Queens	19	3667	571
lii11600	ROW at Connecting RR Track	LIR	Long Island City	Yard	Queens	19	3667	571
lii11700	ROW at Putnam Ave	LIR	Long Island City	Yard	Queens	19	3667	571
lii11800	ROW at 72 St	LIR	Long Island City	Yard	Queens	19	3667	571
lii11900	ROW at 72 St	LIR	Long Island City	Yard	Queens	19	3667	571
lii12000	ROW at Connecting RR Track	LIR	Long Island City	Yard	Queens	19	3667	650
lii12100	ROW at Connecting RR Track	LIR	Long Island City	Yard	Queens	19	3667	653
lii12200	ROW at NYC Transit Track	LIR	Long Island City	ROW	Queens	19	3667	775
lii12300	ROW at NYC Transit Track	LIR	Long Island City	Stat. not in use	Queens	19	3667	775
lii12400	ROW at Connecting RR Track	LIR	Long Island City	ROW	Queens	19	3667	775
lii12500	ROW at Connecting RR Track	LIR	Long Island City	Bridge	Queens	19	3667	775
lii12600	ROW at Connecting RR Track	LIR	Long Island City	ROW	Queens	19	3667	775
lii12700	ROW at Putnam Ave	LIR	Long Island City	Yard	Queens	19	3667	775
lii12800	ROW at Otto Rd	LIR	Long Island City	ROW	Queens	19	3667	775
lii12900	ROW at 69 Pl	LIR	Long Island City	ROW	Queens	19	3667	775
lii13000	ROW at 69 Pl	LIR	Long Island City	ROW	Queens	19	3667	775
lii13100	ROW at 72 St	LIR	Long Island City	Land	Queens	19	3667	775
lii13200	ROW at 72 St	LIR	Long Island City	ROW	Queens	19	3667	775
lii13300	ROW at 73 St	LIR	Long Island City	ROW	Queens	19	3667	775
lii13400	ROW at 74 St	LIR	Long Island City	ROW	Queens	19	3667	775
lii13500	ROW at 74 St	LIR	Long Island City	Stat. not in use	Queens	19	3667	775
lii13600	ROW b LIC-Glendale	LIR	Long Island City	Yard	Queens	19	3667	199
lii13700	B&QT Yard-NYRT Building	LIR	Long Island City	Yard	Queens	19	3667	309
lii13800	ROW b LIC-Glendale	LIR	Long Island City	Yard	Queens	19	3667	38
lii13900	ROW b LIC-Glendale	LIR	Long Island City	Yard	Queens	19	3667	435
lii14000	ROW b LIC-Glendale	LIR	Long Island City	Yard	Queens	19	3667	500
lii14200	ROW b LIC-Glendale	LIR	Long Island City	Yard	Queens	19	3667	571
lii14400	ROW b LIC-Glendale	LIR	Long Island City	ROW	Queens	19	3667	579
lii14500	ROW b LIC-Glendale	LIR	Long Island City	ROW	Queens	19	3667	625
lii14600	ROW b LIC-Glendale	LIR	Long Island City	ROW	Queens	19	3667	650
lii14800	ROW b LIC-Glendale	LIR	Long Island City	ROW	Queens	19	3667	653
lii14900	ROW b LIC-Glendale	LIR	Long Island City	ROW	Queens	19	3667	775
lii15000	ROW b LIC-Glendale	LIR	Long Island City	ROW	Queens	19	3667	78
lii15100	ROW b LIC-Glendale	LIR	Long Island City	ROW	Queens	19	3667	8
lii15300	ROW b LIC-Glendale	LIR	Long Island City	ROW	Queens	20	3791	110
lii15400	ROW at Cooper Ave	LIR	Long Island City	ROW	Queens	20	3803	1
lii15500	ROW at 79 St	LIR	Long Island City	ROW	Queens	20	3803	1
lii15600	ROW at Cooper Ave	LIR	Long Island City	ROW	Queens	20	3803	3

li15700	ROW at Cooper Ave	LIR	Long Island City	ROW	Queens	20	3803	4
li15800	ROW at 76 St	LIR	Long Island City	ROW	Queens	20	3803	40
li15900	ROW at 76 St	LIR	Long Island City	ROW	Queens	20	3803	40
li16000	ROW at 76 St	LIR	Long Island City	ROW	Queens	20	3803	241
li16100	ROW at 79 Pl	LIR	Long Island City	Land	Queens	20	3804	163
li16200	ROW at 79 Pl	LIR	Long Island City	ROW	Queens	20	3805	12
li16300	ROW at 80 St	LIR	Long Island City	ROW	Queens	20	3805	12
li16400	ROW at 80 St	LIR	Long Island City	ROW	Queens	20	3810	1
li16500	ROW at 80 St	LIR	Long Island City	ROW	Queens	20	3810	1
li16600	ROW at 88 St	LIR	Long Island City	ROW	Queens	20	3810	1
li16700	ROW at 88 St	LIR	Long Island City	ROW	Queens	20	3857	33
li16800	ROW at Woodhaven Blvd	LIR	Long Island City	ROW	Queens	20	3857	33
li17000	Former Far Rockaway ROW	LIR	Long Island City	ROW	Queens	20	3886	340
li17100	Former Far Rockaway ROW	LIR	Long Island City	Land	Queens	20	3886	340
li17300	ROW at Woodhaven Blvd	LIR	Long Island City	ROW	Queens	20	3886	450
li17400	ROW at Glendale cut-off track	LIR	Long Island City	ROW	Queens	20	3886	450
li17500	ROW at Woodhaven Blvd	LIR	Long Island City	ROW	Queens	20	3886	480
li17600	ROW at Union Tpke	LIR	Long Island City	ROW	Queens	20	3907	1400
li17700	ROW at Union Tpke	LIR	Long Island City	ROW	Queens	20	3907	1400
li17800	ROW at Union Tpke	LIR	Long Island City	ROW	Queens	20	3907	1400
li17900	ROW at Union Tpke	LIR	Long Island City	ROW	Queens	20	3907	1400
li18000	ROW at Union Tpke	LIR	Long Island City	ROW	Queens	20	3907	1400
li18100	ROW at Union Tpke	LIR	Long Island City	ROW	Queens	20	3907	1400
li18200	ROW at Union Tpke	LIR	Long Island City	ROW	Queens	20	3907	1400
li18300	ROW at Park Lane South	LIR	Long Island City	ROW	Queens	20	3907	1400
li18301	Rec Esmnt at Park Lane South	LIR	Long Island City	Receivable Easement	Queens	20	3907	1400
li18400	ROW at Park Lane South	LIR	Long Island City	ROW	Queens	40	9208	23
li18401	Rec Esmnt at Park South Bridge	LIR	Long Island City	Receivable Easement	Queens	40	9208	23
li18500	ROW at Bessemer St	LIR	Long Island City	ROW	Queens	40	9213	50
li18600	ROW at Bessemer St	LIR	Long Island City	ROW	Queens	40	9258	54
li18700	ROW at Bessemer St	LIR	Long Island City	Land	Queens	40	9258	54
li18800	ROW at Hillside Ave	LIR	Long Island City	ROW	Queens	40	9258	80
li18900	ROW at Hillside Ave	LIR	Long Island City	ROW	Queens	40	9262	180
li19000	ROW at Hillside Ave(old statio	LIR	Long Island City	Stat. not in use	Queens	40	9262	180
li19100	Building at Lefferts Blvd	LIR	Long Island City	Building	Queens	40	9329	1
li19150	ROW at Jamaica Ave	LIR	Long Island City	ROW	Queens	40	9329	1
li19200	ROW at Jamaica Ave	LIR	Long Island City	Yard	Queens	40	9329	1
li19300	ROW at 121 St	LIR	Long Island City	ROW	Queens	40	9329	67
li19400	ROW at 121 St	LIR	Long Island City	Yard	Queens	40	9329	67
li19500	ROW at Lefferts Blvd	LIR	Long Island City	ROW	Queens	40	9330	33
li19600	ROW at Lefferts Blvd	LIR	Long Island City	Yard	Queens	40	9330	33
li19700	ROW at 121 St	LIR	Long Island City	ROW	Queens	40	9330	33
li19800	ROW at 89 Ave	LIR	Long Island City	ROW	Queens	40	9330	50
li19900	LIRR ROW, Stations & Yards	LIR	Long Island City	ROW	Queens	40	9330	33
li20000	ROW at 89 Ave	LIR	Long Island City	Yard	Queens	40	9331	50
li20100	ROW at 89 Ave	LIR	Long Island City	ROW	Queens	40	9331	50
li20200	Montauk Freight ROW	LIR	Long Island City	ROW	Queens	40	9352	17
li20300	ROW at 89 Ave	LIR	Long Island City	Yard	Queens	40	9375	6
li20400	ROW at 89 Ave	LIR	Long Island City	ROW	Queens	40	9375	58
li20500	LIRR Communications HQ	LIR	Long Island City	Yard	Queens	40	9375	58
li20600	ROW at 89 Ave	LIR	Long Island City	ROW	Queens	40	9375	58
li20700	ROW at 89 Ave	LIR	Long Island City	ROW	Queens	40	9375	58
li20800	ROW at 89 Ave	LIR	Long Island City	ROW	Queens	40	9375	58
li20900	ROW at 89 Ave	LIR	Long Island City	ROW	Queens	40	9375	58
li21000	ROW at 92 Ave	LIR	Long Island City	ROW	Queens	40	9375	200
li21100	ROW at 92 Ave	LIR	Long Island City	Yard	Queens	40	9375	200
li21200	ROW at 92 Ave	LIR	Long Island City	ROW	Queens	40	9375	200
li21201	Dunton Tower	LIR	Long Island City	Tower	Queens	41	9445	1
Ima00001	Bicycle Racks	LIR	Block/Lot	Land	Queens			
Im100005	PENN STATION	LIR	Main Line	Station	Manhattan	3	781	1
Im100007	Payable Esmnt at Penn Station	LIR	Main Line	Payable Easement	Manhattan		781	1
Im100009	Central Control Facility	LIR	Main Line	Building	Manhattan		728	1002
Im100010	Mezzanine Station Modernizatio	LIR	Main Line	Payable Easement	Manhattan	3	783	70
Im100011	Penn Station-Post Office	LIR	Main Line	Payable Easement	Manhattan	3	755	40
Im100012	Penn Station-Post Office	LIR	Main Line	Payable Easement	Manhattan	3	755	40
Im100013	Penn Station/Post Office	LIR	Main Line	Payable Easement	Manhattan	3	755	40
Im100020	Substata at First Ave-34th St	LIR	Main Line	Substation	Manhattan		962	8
Im100021	Substata West Side Storage Yar	LIR	Main Line	Substation	Manhattan	3	704	1
Im100050	Crane St Yards	LIR	Main Line	Yard	Queens	1	72	200
Im10008	Substation at Penn Station	LIR	Main Line	Substation	Manhattan	3		
Im100100	Diesel Yard	LIR	Main Line	Yard	Queens	1	72	200
Im100150	ROW b Hnterspnt Ave-Woodside	LIR	Main Line	ROW	Queens	1	72	200
Im100155	Arch St Yard	LIR	Main Line	Yard	Queens	1	72	1
Im100200	ROW b Hnterspnt Ave-Woodside	LIR	Main Line	ROW	Queens	1	72	200
Im100250	Subst b Hnterspnt Ave-Woodside	LIR	Main Line	Substation	Queens	1	72	200

lml00251	DEAD-BL#290 Lot# 9002	LIR	Main Line	ROW	Queens	2	290	9002
lml00300	Degnon Terminal	LIR	Main Line	Payable Easement	Queens	1	97	1
lml00350	Degnon Terminal	LIR	Main Line	Payable Easement	Queens	1	98	1
lml00400	Degnon Terminal	LIR	Main Line	ROW	Queens	1	100	2
lml00450	ROW b Hnterspnt Ave-Woodside	LIR	Main Line	ROW	Queens	2	270	2
lml00500	Sunnyside Yard	LIR	Main Line	Yard	Queens	2	270	2
lml00550	ROW at Sunnyside	LIR	Main Line	ROW	Queens	2	270	1
lml00600	LIRR Land and Air Rights Lot	LIR	Main Line	ROW	Queens	2	270	2
lml00650	Degnon Terminal	LIR	Main Line	ROW	Queens	2	283	1
lml00700	Degnon Terminal	LIR	Main Line	ROW	Queens	2	283	22
lml00750	Degnon Terminal	LIR	Main Line	ROW	Queens	2	287	1
lml00800	ROW b Hnterspnt Ave-Woodside	LIR	Main Line	ROW	Queens	2	239	130
lml00850	Skillman Ave Bridge	LIR	Main Line	Bridge	Queens	2	239	130
lml00851	Court Square Garage (Del Bay)	LIR	Main Line	Receivable Easement	Queens	1	83	1
lml00852	Sunnyside Yard	LIR	Main Line	Receivable Easement	Queens		239	
lml00900	ROW b Hnterspnt Ave-Woodside	LIR	Main Line	ROW	Queens	2	239	130
lml00902	DEAD Bl# 239 Lot# 9130	LIR	Main Line	ROW	Queens	2	239	9130
lml00950	ROW b Hnterspnt Ave-Woodside	LIR	Main Line	ROW	Queens	2	239	130
lml00951	DEAD Bl# 239 Lot# 9130	LIR	Main Line	ROW	Queens	2	239	9130
lml01000	Sunnyside Yard	LIR	Main Line	ROW	Queens	2	239	1
lml01050	LIRR Land and Air Rights Lot	LIR	Main Line	Yard	Queens	2	239	130
lml01100	Sunnyside Yard	LIR	Main Line	ROW	Queens	2	266	1
lml01150	ROW at Sunnyside	LIR	Main Line	ROW	Queens	2	267	25
lml01200	ROW b Hnterspnt Ave-Woodside	LIR	Main Line	ROW	Queens	2	214	68
lml01201	Bl# 214 Lot#9068	LIR	East Side Access	ROW	Queens	2	214	9068
lml01250	Substation at Sunnyside	LIR	Main Line	Substation	Queens	2	214	68
lml01300	ROW b Hnterspnt Ave-Woodside	LIR	Main Line	ROW	Queens	2	214	68
lml01301	Bl# 214 Lot#9068	LIR	East Side Access	ROW	Queens	2	214	9068
lml01350	ROW b Hnterspnt Ave-Woodside	LIR	Main Line	ROW	Queens	2	214	68
lml01351	Bl# 214 Lot# 9068	LIR	East Side Access	ROW	Queens	2	214	9068
lml01400	39 St Bridge	LIR	Main Line	Bridge	Queens	2	214	68
lml01450	Sunnyside Yard	LIR	Main Line	Yard	Queens	2	214	1
lml01500	LIRR Land and Air Rights Lot	LIR	Main Line	ROW	Queens	2	214	68
lml01550	ROW b Hnterspnt Ave-Woodside	LIR	Main Line	ROW	Queens	2	183	345
lml01600	ROW b Hnterspnt Ave-Woodside	LIR	Main Line	ROW	Queens	2	183	345
lml01650	Sunnyside Yard	LIR	Main Line	ROW	Queens	2	183	160
lml01700	ROW b Hnterspnt Ave-Woodside	LIR	Main Line	ROW	Queens	2	183	345
lml01701	Harold Tower	LIR	Hunters Point	Payable Easement	Queens	2	183	250
lml01702	Harold Tower	LIR	Hunters Point	Payable Easement	Queens	2	183	332
lml01750	ROW b Hnterspnt Ave-Woodside	LIR	Main Line	ROW	Queens	2	142	5
lml01800	ROW b Hnterspnt Ave-Woodside	LIR	Main Line	ROW	Queens	2	142	5
lml01850	ROW b Hnterspnt Ave-Woodside	LIR	Main Line	ROW	Queens	2	142	5
lml01900	ROW b Hnterspnt Ave-Woodside	LIR	Main Line	ROW	Queens	2	119	4
lml01950	ROW b Hnterspnt Ave-Woodside	LIR	Main Line	ROW	Queens	2	120	1
lml01991	Pending swap	LIR	Main Line	Land	Queens		119	4
lml02000	ROW b Hnterspnt Ave-Woodside	LIR	Main Line	ROW	Queens	2	120	76
lml02050	ROW b Hnterspnt Ave-Woodside	LIR	Main Line	ROW	Queens	2	119	4
lml02100	ROW b Hnterspnt Ave-Woodside	LIR	Main Line	ROW	Queens	2	119	4
lml02150	ROW b Hnterspnt Ave-Woodside	LIR	Main Line	ROW	Queens	8	1207	32
lml02200	ROW b Hnterspnt Ave-Woodside	LIR	Main Line	Land	Queens	8	1207	32
lml02250	ROW b Hnterspnt Ave-Woodside	LIR	Main Line	Land	Queens	8	1207	32
lml02300	ROW b Hnterspnt Ave-Woodside	LIR	Main Line	ROW	Queens	8	1208	1
lml02301	Substation b Hnterspnt-Woodsid	LIR	Main Line	Substation	Queens	8	1208	32
lml02350	ROW b Hnterspnt Ave-Woodside	LIR	Main Line	ROW	Queens	8	1208	32
lml02400	ROW b Hnterspnt Ave-Woodside	LIR	Main Line	ROW	Queens	8	1212	71
lml02450	ROW b Hnterspnt Ave-Woodside	LIR	Main Line	Land	Queens	8	1212	71
lml02500	ROW b Hnterspnt Ave-Woodside	LIR	Main Line	Land	Queens	8	1212	71
lml02550	ROW b Hnterspnt Ave-Woodside	LIR	Main Line	ROW	Queens	8	1213	10
lml02600	ROW b Hnterspnt Ave-Woodside	LIR	Main Line	ROW	Queens	8	1229	50
lml02650	ROW b Hnterspnt Ave-Woodside	LIR	Main Line	ROW	Queens	8	1229	168
lml02750	ROW b Hnterspnt Ave-Woodside	LIR	Main Line	ROW	Queens	8	1229	50
lml02800	ROW b Hnterspnt Ave-Woodside	LIR	Main Line	ROW	Queens	8	1229	50
lml02850	ROW b Hnterspnt Ave-Woodside	LIR	Main Line	ROW	Queens	8	1231	1
lml02900	Woodside Station	LIR	Main Line	Station	Queens	8	1231	1
lml03000	ROW at Woodside	LIR	Main Line	ROW	Queens	8	1294	1
lml03050	WOODSIDE STATION	LIR	Main Line	Station	Queens	8	1294	1
lml03100	Woodside (Platform)	LIR	Main Line	ROW	Queens	8	1294	76
lml03105	Woodside Ave Bridge	LIR	Main Line	Bridge	Queens	8	1294	1
lml03110	Esmnt at Woodside Av Bridge	LIR	Main Line	Receivable Easement	Queens	8	1294	1
lml03115	Esmnt at Woodside Av Bridge	LIR	Main Line	Receivable Easement	Queens	8	1294	1
lml03120	Esmnt at Woodside Av Bridge	LIR	Main Line	Receivable Easement	Queens	8	1341	30
lml03125	Esmnt at Woodside Av Bridge	LIR	Main Line	Receivable Easement	Queens	8	1341	30
lml03150	ROW b Woodside-Forest Hills	LIR	Main Line	ROW	Queens	8	1341	30
lml03200	ROW b Woodside-Forest Hills	LIR	Main Line	ROW	Queens	8	1342	61
lml03205	Bridge at 65 Pl	LIR	Main Line	Bridge	Queens	8	1342	61

ImI03250	Land b Woodside-Forest Hills	LIR	Main Line	Land	Queens	8	1342	61
ImI03300	Land b Woodside-Forest Hills	LIR	Main Line	Land	Queens	8	1342	61
ImI03350	ROW b Woodside-Forest Hills	LIR	Main Line	ROW	Queens	8	1343	22
ImI03400	Land b Woodside-Forest Hills	LIR	Main Line	Land	Queens	8	1343	22
ImI03450	Land b Woodside-Forest Hills	LIR	Main Line	Land	Queens	8	1343	22
ImI03500	ROW b Woodside-Forest Hills	LIR	Main Line	ROW	Queens	8	1343	129
ImI03550	Land b Woodside-Forest Hills	LIR	Main Line	Land	Queens	8	1343	129
ImI03600	Land b Woodside-Forest Hills	LIR	Main Line	Land	Queens	8	1343	129
ImI03650	ROW b Woodside-Forest Hills	LIR	Main Line	ROW	Queens	8	1343	139
ImI03700	LIRR ROW, Stations & Yards	LIR	Main Line	ROW	Queens	8	1352	73
ImI03750	LIRR ROW, Stations & Yards	LIR	Main Line	ROW	Queens	8	1355	17
ImI03800	ROW b Woodside-Forest Hills	LIR	Main Line	ROW	Queens	13	2431	57
ImI03850	Land b Woodside-Forest Hills	LIR	Main Line	Land	Queens	13	2431	57
ImI03900	Land b Woodside-Forest Hills	LIR	Main Line	Land	Queens	13	2431	57
ImI03950	Land b Woodside-Forest Hills	LIR	Main Line	Land	Queens	13	2431	57
ImI04000	Land b Woodside-Forest Hills	LIR	Main Line	Land	Queens	13	2431	57
ImI04050	ROW b Woodside-Forest Hills	LIR	Main Line	ROW	Queens	13	2432	1
ImI04100	Land b Woodside-Forest Hills	LIR	Main Line	Land	Queens	13	2432	1
ImI04150	Land b Woodside-Forest Hills	LIR	Main Line	Land	Queens	13	2432	1
ImI04200	ROW b Woodside-Forest Hills	LIR	Main Line	ROW	Queens	13	2433	12
ImI04250	Land b Woodside-Forest Hills	LIR	Main Line	Land	Queens	13	2433	12
ImI04300	Land b Woodside-Forest Hills	LIR	Main Line	Land	Queens	13	2433	12
ImI04350	LIRR ROW, Stations & Yards	LIR	Main Line	ROW	Queens	13	2434	26
ImI04400	ROW b Woodside-Forest Hills	LIR	Main Line	ROW	Queens	13	2448	1
ImI04450	Land b Woodside-Forest Hills	LIR	Main Line	Land	Queens	13	2448	1
ImI04500	Land b Woodside-Forest Hills	LIR	Main Line	Land	Queens	13	2448	1
ImI04550	Substation b Woodside-Forest H	LIR	Main Line	Substation	Queens	13	2448	1
ImI04600	ROW b Woodside-Forest Hills	LIR	Main Line	ROW	Queens	13	2448	1
ImI04650	Land b Woodside-Forest Hills	LIR	Main Line	Land	Queens	13	2448	1
ImI04700	Land b Woodside-Forest Hills	LIR	Main Line	Land	Queens	13	2448	1
ImI04750	ROW b Woodside-Forest Hills	LIR	Main Line	ROW	Queens	13	2467	1
ImI04800	Land b Woodside-Forest Hills	LIR	Main Line	Land	Queens	13	2467	1
ImI04850	Land b Woodside-Forest Hills	LIR	Main Line	Land	Queens	13	2467	1
ImI04900	ROW b Woodside-Forest Hills	LIR	Main Line	ROW	Queens	13	2467	1
ImI04950	Land b Woodside-Forest Hills	LIR	Main Line	Land	Queens	13	2467	1
ImI05000	Land b Woodside-Forest Hills	LIR	Main Line	Land	Queens	13	2467	1
ImI05050	ROW b Woodside-Forest Hills	LIR	Main Line	ROW	Queens	13	2467	1
ImI05100	ROW b Woodside-Forest Hills	LIR	Main Line	ROW	Queens	13	2467	1
ImI05250	LIRR ROW, Stations & Yards	LIR	Main Line	ROW	Queens	13	2467	1
ImI05300	ROW b Woodside-Forest Hills	LIR	Main Line	ROW	Queens	15	2891	1
ImI05305	Bridge at Grand Ave	LIR	Main Line	Bridge	Queens	15	2891	1
ImI05350	Land b Woodside-Forest Hills	LIR	Main Line	Land	Queens	15	2891	1
ImI05400	Land b Woodside-Forest Hills	LIR	Main Line	Land	Queens	15	2891	1
ImI05450	ROW b Woodside-Forest Hills	LIR	Main Line	ROW	Queens	15	2891	1
ImI05500	Footbridge b Woodside-Forest H	LIR	Main Line	Footbridge	Queens	15	2891	1
ImI05550	ROW b Woodside-Forest Hills	LIR	Main Line	ROW	Queens	15	2891	1
ImI05600	Land b Woodside-Forest Hills	LIR	Main Line	Land	Queens	15	2891	1
ImI05650	Land b Woodside-Forest Hills	LIR	Main Line	Land	Queens	15	2891	1
ImI05700	ROW b Woodside-Forest Hills	LIR	Main Line	ROW	Queens	15	2891	1
ImI05750	ROW b Woodside-Forest Hills	LIR	Main Line	ROW	Queens	15	2885	50
ImI05800	Land b Woodside-Forest Hills	LIR	Main Line	Land	Queens	15	2885	50
ImI05850	Land b Woodside-Forest Hills	LIR	Main Line	Land	Queens	15	2885	50
ImI05900	ROW b Woodside-Forest Hills	LIR	Main Line	ROW	Queens	15	2885	50
ImI05950	Land b Woodside-Forest Hills	LIR	Main Line	Land	Queens	15	2885	50
ImI06000	Land b Woodside-Forest Hills	LIR	Main Line	Land	Queens	15	2885	50
ImI06050	ROW b Woodside-Forest Hills	LIR	Main Line	ROW	Queens	15	2885	50
ImI06100	Footbridge b Woodside-Forest H	LIR	Main Line	Footbridge	Queens	15	2885	50
ImI06150	ROW b Woodside-Forest Hills	LIR	Main Line	ROW	Queens	16	3101	9
ImI06200	ROW b Woodside-Forest Hills	LIR	Main Line	ROW	Queens	16	3101	9
ImI06250	Land b Woodside-Forest Hills	LIR	Main Line	Land	Queens	16	3101	9
ImI06300	Land b Woodside-Forest Hills	LIR	Main Line	Land	Queens	16	3101	9
ImI06350	ROW b Woodside-Forest Hills	LIR	Main Line	ROW	Queens	16	3102	8
ImI06400	Land b Woodside-Forest Hills	LIR	Main Line	Land	Queens	16	3102	8
ImI06450	Land b Woodside-Forest Hills	LIR	Main Line	Land	Queens	16	3102	8
ImI06500	Substation b Woodside-Forest H	LIR	Main Line	Substation	Queens	16	3102	8
ImI06550	ROW b Woodside-Forest Hills	LIR	Main Line	ROW	Queens	16	3102	8
ImI06600	ROW b Woodside-Forest Hills	LIR	Main Line	ROW	Queens	16	3102	46
ImI06650	Substation b Woodside-Forest H	LIR	Main Line	Substation	Queens	16	3102	46
ImI06700	ROW b Woodside-Forest Hills	LIR	Main Line	ROW	Queens	16	3103	8
ImI06750	Old Sta b Woodside-Forest H	LIR	Main Line	Stat. not in use	Queens	16	3103	8
ImI06800	ROW b Woodside-Forest Hills	LIR	Main Line	ROW	Queens	16	3104	8
ImI06850	Land b Woodside-Forest Hills	LIR	Main Line	Land	Queens	16	3104	8
ImI06900	ROW b Woodside-Forest Hills	LIR	Main Line	ROW	Queens	16	3104	8
ImI06950	ROW b Woodside-Forest Hills	LIR	Main Line	ROW	Queens	16	3104	8
ImI07000	ROW b Woodside-Forest Hills	LIR	Main Line	ROW	Queens	16	3104	8

lml07050	LIRR ROW (Main Line)	LIR	Main Line	ROW	Queens	16	3104	14
lml07100	ROW b Woodside-Forest Hills	LIR	Main Line	ROW	Queens	16	3155	9
lml07150	Land b Woodside-Forest Hills	LIR	Main Line	Land	Queens	16	3155	9
lml07200	Land b Woodside-Forest Hills	LIR	Main Line	Land	Queens	16	3155	9
lml07250	ROW b Woodside-Forest Hills	LIR	Main Line	ROW	Queens	16	3166	8
lml07300	Land b Woodside-Forest Hills	LIR	Main Line	Land	Queens	16	3166	8
lml07350	Land b Woodside-Forest Hills	LIR	Main Line	Land	Queens	16	3166	8
lml07400	ROW b Woodside-Forest Hills	LIR	Main Line	ROW	Queens	16	3166	8
lml07450	LIRR ROW, Stations & Yards	LIR	Main Line	ROW	Queens	16	3166	8
lml07500	ROW b Woodside-Forest Hills	LIR	Main Line	ROW	Queens	17	3234	34
lml07550	Land b Woodside-Forest Hills	LIR	Main Line	Land	Queens	17	3234	34
lml07600	Land b Woodside-Forest Hills	LIR	Main Line	Land	Queens	17	3234	34
lml07650	ROW b Woodside-Forest Hills	LIR	Main Line	ROW	Queens	17	3234	34
lml07700	ROW b Woodside-Forest Hills	LIR	Main Line	ROW	Queens	17	3234	48
lml07750	Substation b Woodside-Forest H	LIR	Main Line	Substation	Queens	17	3234	48
lml07800	ROW b Woodside-Forest Hills	LIR	Main Line	ROW	Queens	17	3234	34
lml07850	ROW b Woodside-Forest Hills	LIR	Main Line	ROW	Queens	17	3234	34
lml07900	Access Rd at Woodside-Forest H	LIR	Main Line	Access Road	Queens	17	3234	166
lml07950	Substa at Woodside-Forest H	LIR	Main Line	Substation	Queens	17	3234	169
lml08000	ROW at Forest Hills	LIR	Main Line	ROW	Queens	17	3234	34
lml08050	Easement at Forest Hills	LIR	Main Line	Payable Easement	Queens	17	3234	34
lml08051	Payable Esmnt at Forest Hills	LIR	Main Line	Payable Easement	Queens	17	3234	34
lml08100	Heskel Elias Building ??	LIR	Main Line	Parking	Queens	17	3234	166
lml08200	LIRR ROW; Stations & Yards	LIR	Main Line	ROW	Queens	17	3234	5
lml08250	ROW at Forest Hills	LIR	Main Line	ROW	Queens	17	3255	1
lml08300	FOREST HILLS STATION	LIR	Main Line	Station	Queens	17	3255	1
lml08350	ROW at Forest Hills	LIR	Main Line	ROW	Queens	17	3255	1
lml08375	Easement at Forest Hills	LIR	Main Line	Payable Easement	Queens		3255	1
lml08400	Easement at Forest Hills	LIR	Main Line	Payable Easement	Queens	17	3255	1
lml08450	ROW b Forest Hills-Kew Gardens	LIR	Main Line	ROW	Queens	17	3291	90
lml08500	Land b Forest Hills-Kew Garden	LIR	Main Line	Land	Queens	17	3291	90
lml08550	Land b Forest Hills-Kew Garden	LIR	Main Line	Land	Queens	17	3291	90
lml08600	ROW b Forest Hills-Kew Gardens	LIR	Main Line	ROW	Queens	17	3291	90
lml08650	ROW b Forest Hills-Kew Gardens	LIR	Main Line	ROW	Queens	17	3334	151
lml08700	Land b Forest Hills-Kew Garden	LIR	Main Line	Land	Queens	17	3334	151
lml08750	Land b Forest Hills-Kew Garden	LIR	Main Line	Land	Queens	17	3334	151
lml08800	ROW b Forest Hills-Kew Gardens	LIR	Main Line	ROW	Queens	17	3334	151
lml08850	ROW b Forest Hills-Kew Gardens	LIR	Main Line	ROW	Queens	17	3334	151
lml08900	ROW b Forest Hills-Kew Gardens	LIR	Main Line	ROW	Queens	17	3334	384
lml08950	ROW b Forest Hills-Kew Gardens	LIR	Main Line	ROW	Queens	17	3334	151
lml09000	LIRR ROW, Stations & Yards	LIR	Main Line	ROW	Queens	17	3334	260
lml09050	ROW b Forest Hills-Kew Gardens	LIR	Main Line	ROW	Queens	17	3335	23
lml09100	ROW b Forest Hills-Kew Gardens	LIR	Main Line	ROW	Queens	17	3336	7
lml09150	Land b Forest Hills-Kew Garden	LIR	Main Line	Land	Queens	17	3336	7
lml09200	Land b Forest Hills-Kew Garden	LIR	Main Line	Land	Queens	17	3336	7
lml09201	Land b Forest Hills-Kew Garden	LIR	Main Line	Land	Queens	17	3336	32
lml09250	ROW at Kew Gardens	LIR	Main Line	ROW	Queens	17	3337	14
lml09300	Retail Stores Kew Gardens west	LIR	Main Line	Building	Queens	17	3337	38
lml09350	ROW at Kew Gardens	LIR	Main Line	ROW	Queens	17	3337	38
lml09400	Land at Kew Gardens	LIR	Main Line	Land	Queens	17	3337	38
lml09450	Land at Kew Gardens	LIR	Main Line	Land	Queens	17	3337	38
lml09500	KEW GARDENS STATION	LIR	Main Line	Station	Queens	17	3337	38
lml09550	ROW b Kew Gardens-Jamaica	LIR	Main Line	ROW	Queens	17	3338	10
lml09551	Retail Stores at Lefferts east	LIR	Main Line	Building	Queens		3338	10
lml09600	Land b Kew Gardens-Jamaica	LIR	Main Line	Land	Queens	17	3338	10
lml09650	Land b Kew Gardens-Jamaica	LIR	Main Line	Land	Queens	17	3338	10
lml09700	ROW b Kew Gardens-Jamaica	LIR	Main Line	ROW	Queens	40	9245	61
lml09750	Substation b Kew Gdns-Jamaica	LIR	Main Line	Substation	Queens	40	9245	61
lml09800	ROW b Kew Gardens-Jamaica	LIR	Main Line	ROW	Queens	40	9245	61
lml09850	ROW b Kew Gardens-Jamaica	LIR	Main Line	ROW	Queens	40	9245	55
lml09900	ROW b Kew Gardens-Jamaica	LIR	Main Line	ROW	Queens	40	9245	61
lml09950	ROW b Kew Gardens-Jamaica	LIR	Main Line	ROW	Queens	40	9245	61
lml10000	ROW b Kew Gardens-Jamaica	LIR	Main Line	ROW	Queens	40	9245	55
lml10050	ROW b Kew Gardens-Jamaica	LIR	Main Line	ROW	Queens	40	9272	6
lml10055	X-ing b Floral Pk/New Hyde Pk	LIR	Main Line	Grade Crossing	Nassau	32	102	7
lml10100	Land b Kew Gardens-Jamaica	LIR	Main Line	Land	Queens	40	9272	6
lml10150	Land b Kew Gardens-Jamaica	LIR	Main Line	Land	Queens	40	9272	6
lml10200	ROW b Kew Gardens-Jamaica	LIR	Main Line	ROW	Queens	40	9281	3
lml10201	Esmnt to NYCT for Archer Ave	LIR	Main Line	Receivable Easement	Queens	40	9338	1
lml10250	Land b Kew Gardens-Jamaica	LIR	Main Line	Land	Queens	40	9281	3
lml10300	Land b Kew Gardens-Jamaica	LIR	Main Line	Land	Queens	40	9281	3
lml10350	ROW b Kew Gardens-Jamaica	LIR	Main Line	ROW	Queens	40	9338	1
lml10400	Land b Kew Gardens-Jamaica	LIR	Main Line	Land	Queens	40	9338	1
lml10401	Esmnt to NYCT for Archer Ave	LIR	Main Line	Receivable Easement	Queens	40	9338	1
lml10450	Land b Kew Gardens-Jamaica	LIR	Main Line	Land	Queens	40	9338	1

lml10500	Old Sta b Kew Gardens-Jamaica	LIR	Main Line	Stat. not in use	Queens	40	9338	1
lml10550	LIRR ROW	LIR	Main Line	Yard	Queens	40	9375	200
lml10551	Substation b Richmond Hill-Jam	LIR	Main Line	Substation	Queens	40	9375	200
lml10600	ROW b Kew Gardens-Jamaica	LIR	Main Line	ROW	Queens	40	9338	1
lml10650	LIRR ROW	LIR	Main Line	ROW	Queens	40	9375	185
lml10700	LIRR ROW	LIR	Main Line	Yard	Queens	40	9375	185
lml10701	Esmnt to NYCT for Archer Ave	LIR	Main Line	Receivable Easement	Queens	40	9338	1
lml10750	LIRR ROW	LIR	Main Line	ROW	Queens	40	9375	200
lml10800	LIRR ROW	LIR	Main Line	Yard	Queens	40	9375	200
lml10850	ROW b Kew Gardens-Jamaica	LIR	Main Line	ROW	Queens	40	9361	1
lml10900	ROW b Kew Gardens-Jamaica	LIR	Main Line	ROW	Queens	40	9361	1
lml10950	ROW b Kew Gardens-Jamaica	LIR	Main Line	ROW	Queens	40	9375	185
lml11000	Yard b Kew Gardens-Jamaica	LIR	Main Line	Yard	Queens	40	9375	185
lml11050	ROW b Kew Gardens-Jamaica	LIR	Main Line	ROW	Queens	40	9375	200
lml11100	Richmond Hill Yard	LIR	Main Line	Grade Crossing	Queens	41	9539	200
lml11150	ROW b Kew Gardens-Jamaica	LIR	Main Line	ROW	Queens	44	9989	70
lml11200	ROW b Kew Gardens-Jamaica	LIR	Main Line	ROW	Queens	44	9989	90
lml11250	ROW b Kew Gardens-Jamaica	LIR	Main Line	ROW	Queens	44	9989	95
lml11300	ROW b Kew Gardens-Jamaica	LIR	Main Line	ROW	Queens	44	9989	70
lml11350	ROW b Kew Gardens-Jamaica	LIR	Main Line	ROW	Queens	44	9989	90
lml11400	ROW b Kew Gardens-Jamaica	LIR	Main Line	ROW	Queens	44	9989	95
lml11450	ROW b Kew Gardens-Jamaica	LIR	Main Line	ROW	Queens	44	9989	70
lml11500	ROW b Kew Gardens-Jamaica	LIR	Main Line	ROW	Queens	44	9989	90
lml11550	ROW b Kew Gardens-Jamaica	LIR	Main Line	ROW	Queens	44	9989	95
lml11575	JCC Air Train Terminal	LIR	Main Line	Building	Queens	4	9989	11
lml11580	JCC Air Train Terminal	LIR	Main Line	Building	Queens		9989	17
lml11600	JAMAICA STATION	LIR	Main Line	Station	Queens	44	9989	70
lml11605	Jay Tower	LIR	Main Line	Tower	Queens	44	9989	70
lml11650	Jamaica Station	LIR	Main Line	Station	Queens	44	9989	90
lml11700	ROW at Jamaica Station	LIR	Main Line	ROW	Queens	44	9989	95
lml11750	Jamaica HQ Trainmen's Room	LIR	Main Line	Building	Queens	44	9989	95
lml11850	Jamaica Station	LIR	Main Line	ROW	Queens	44	9989	95
lml11950	ROW b Jamaica-Hollis	LIR	Main Line	ROW	Queens	44	9998	52
lml12000	ROW b Jamaica-Hollis	LIR	Main Line	ROW	Queens	44	9998	65
lml12050	ROW b Jamaica-Hollis	LIR	Main Line	ROW	Queens	44	9998	70
lml12100	ROW b Jamaica-Hollis	LIR	Main Line	ROW	Queens	44	9998	52
lml12150	ROW b Jamaica-Hollis	LIR	Main Line	ROW	Queens	44	9998	65
lml12200	ROW b Jamaica-Hollis	LIR	Main Line	ROW	Queens	44	9998	70
lml12250	LIRR ROW, Stations & Yards	LIR	Main Line	ROW	Queens	44	9998	144
lml12300	LIRR ROW, Stations & Yards	LIR	Main Line	ROW	Queens	44	9998	48
lml12350	LIRR ROW, Stations & Yards	LIR	Main Line	ROW	Queens	44	9998	52
lml12355	Hall Tower	LIR	Main Line	Tower	Queens	44	9998	52
lml12400	ROW b Jamaica-Hollis	LIR	Main Line	ROW	Queens	44	10094	41
lml12450	ROW b Jamaica-Hollis	LIR	Main Line	ROW	Queens	44	10094	41
lml12500	ROW b Jamaica-Hollis	LIR	Main Line	ROW	Queens	44	10098	1
lml12550	ROW b Jamaica-Hollis	LIR	Main Line	ROW	Queens	44	10103	1
lml12600	LIRR Hillside Pull Boxes	LIR	Main Line	Payable Easement	Queens	44	10103	16
lml12650	LIRR ROW, Stations & Yards	LIR	Main Line	ROW	Queens	44	10104	35
lml12700	LIRR Hillside Pull Boxes	LIR	Main Line	Payable Easement	Queens	44	10104	43
lml12750	ROW b Jamaica-Hollis	LIR	Main Line	ROW	Queens	44	10104	35
lml12800	ROW b Jamaica-Hollis	LIR	Main Line	ROW	Queens	44	10106	30
lml12850	Old Sta b Jamaica/Hollis	LIR	Main Line	Stat. not in use	Queens	44	10106	30
lml12900	ROW b Jamaica-Hollis	LIR	Main Line	ROW	Queens	44	10106	119
lml12950	ROW b Jamaica-Hollis	LIR	Main Line	ROW	Queens	44	10106	120
lml13000	LIRR ROW, Stations & Yards	LIR	Main Line	ROW	Queens	44	10146	25
lml13050	ROW b Jamaica-Hollis	LIR	Main Line	ROW	Queens	45	10152	163
lml13100	ROW b Jamaica-Hollis	LIR	Main Line	ROW	Queens	45	10152	58
lml13150	LIRR Hillside Pull Boxes	LIR	Main Line	Payable Easement	Queens	45	10152	66
lml13200	ROW b Jamaica-Hollis	LIR	Main Line	ROW	Queens	45	10155	42
lml13201	Hillside Yard Access Project	LIR	Main Line	Payable Easement	Queens	45	10155	49
lml13250	ROW b Jamaica-Hollis	LIR	Main Line	ROW	Queens	45	10156	50
lml13251	Hillside Yard Access Project	LIR	Main Line	Payable Easement	Queens	45	10155	96
lml13300	ROW b Jamaica-Hollis	LIR	Main Line	ROW	Queens	45	10156	115
lml13301	Easement b Jamaica/Hollis	LIR	Main Line	Payable Easement	Queens	45	10156	111
lml13302	Easement b Jamaica/Hollis	LIR	Main Line	Payable Easement	Queens	45	10156	113
lml13303	Easement b Jamaica/Hollis	LIR	Main Line	Payable Easement	Queens	45	10156	116
lml13350	ROW b Jamaica-Hollis	LIR	Main Line	ROW	Queens	45	10217	39
lml13351	Jamaica/Holding	LIR	Main Line	Payable Easement	Queens	45	10217	45
lml13400	ROW b Jamaica-Hollis	LIR	Main Line	Substation	Queens	45	10219	78
lml13450	ROW b Jamaica-Hollis	LIR	Main Line	ROW	Queens	45	10219	110
lml13451	Easement Jamaica/Hollis	LIR	Main Line	Payable Easement	Queens	45	10217	58
lml13452	Easement b Jamaica/Hollis	LIR	Main Line	Payable Easement	Queens	45	10219	96
lml13500	Yard b Jamaica-Hollis	LIR	Main Line	Yard	Queens	45	10219	110
lml13550	Substation b Jamaica-Hollis	LIR	Main Line	Substation	Queens	45	10219	110
lml13600	ROW b Jamaica-Hollis	LIR	Main Line	ROW	Queens	45	10219	135

lml13601	Easement for Hillside Access	LIR	Main Line	Payable Easement	Queens	45	10219	97
lml13650	ROW b Jamaica-Hollis	LIR	Main Line	ROW	Queens			
lml13700	ROW b Jamaica-Hollis	LIR	Main Line	ROW	Queens	45	10219	110
lml13750	ROW b Jamaica-Hollis	LIR	Main Line	ROW	Queens	45	10219	149
lml13800	ROW b Jamaica-Hollis	LIR	Main Line	ROW	Queens	45	10219	163
lml13850	ROW b Jamaica-Hollis	LIR	Main Line	ROW	Queens	45	10219	164
lml13900	ROW b Jamaica-Hollis	LIR	Main Line	ROW	Queens	45	10219	165
lml13950	ROW b Jamaica-Hollis	LIR	Main Line	ROW	Queens	45	10219	212
lml14000	ROW b Jamaica-Hollis	LIR	Main Line	ROW	Queens	45	10219	213
lml14050	ROW b Jamaica-Hollis	LIR	Main Line	ROW	Queens	45	10219	450
lml14100	Hillside Maintenance Facility	LIR	Main Line	Building	Queens	45	10329	1
lml14150	Hillside Maintenance Facility	LIR	Main Line	Station	Queens	45	10329	1
lml14200	Hillside Maintenance Facility	LIR	Main Line	Shop	Queens	45	10329	1
lml14250	Hillside Maintenance Facility	LIR	Main Line	Footbridge	Queens	45	10329	1
lml14300	Hillside Maintenance Facility	LIR	Main Line	ROW	Queens	45	10329	176
lml14350	Hillside Maintenance Facility	LIR	Main Line	ROW	Queens	45	10329	195
lml14400	Hillside Maintenance Facility	LIR	Main Line	ROW	Queens	45	10329	1
lml14450	Hillside Maintenance Facility	LIR	Main Line	ROW	Queens	45	10329	1
lml14500	Hillside Maintenance Facility	LIR	Main Line	ROW	Queens	45	10329	1
lml14550	Hillside Maintenance Facility	LIR	Main Line	Shop	Queens	45	10329	1
lml14600	Hillside Maintenance Facility	LIR	Main Line	Shop	Queens	45	10329	1
lml14650	Hillside Maintenance Facility	LIR	Main Line	Shop	Queens	45	10329	176
lml14651	Substatn at Hillside Maint Fac	LIR	Main Line	Substation	Queens	45	10329	1
lml14700	Hillside Maintenance Facility	LIR	Main Line	Shop	Queens	45	10329	190
lml14750	Hillside Maintenance Facility	LIR	Main Line	Shop	Queens	45	10329	195
lml14800	Hillside Maintenance Facility	LIR	Main Line	Shop	Queens	45	10343	320
lml14850	Hillside Maintenance Facility	LIR	Main Line	ROW	Queens	45	10343	5
lml14900	Hillside Maintenance Facility	LIR	Main Line	ROW	Queens	45	10353	208
lml14950	Hillside Maintenance Facility	LIR	Main Line	Yard	Queens	45	10353	208
lml15000	Hillside Maintenance Facility	LIR	Main Line	Sidetrack	Queens	45	10353	208
lml15050	Hillside Maintenance Facility	LIR	Main Line	ROW	Queens	45	10353	208
lml15100	Hillside Maintenance Facility	LIR	Main Line	ROW	Queens	45	10353	208
lml15150	Hillside Maintenance Facility	LIR	Main Line	ROW	Queens	45	10353	208
lml15200	Hillside Maintenance Facility	LIR	Main Line	ROW	Queens	45	10353	208
lml15250	Hillside Maintenance Facility	LIR	Main Line	Shop	Queens	45	10353	140
lml15300	Hillside Maintenance Facility	LIR	Main Line	Shop	Queens	45	10353	208
lml15350	Hillside Maintenance Facility	LIR	Main Line	Shop	Queens	45	10694	9
lml15400	ROW at Hollis Station	LIR	Main Line	ROW	Queens	48	10817	67
lml15450	HOLLIS STATION	LIR	Main Line	Station	Queens	48	10817	67
lml15500	ROW b Hollis -Queens Village	LIR	Main Line	ROW	Queens	48	10817	67
lml15550	Substation b Hollis -QV	LIR	Main Line	Substation	Queens	48	10817	67
lml15600	ROW b Hollis -Queens Village	LIR	Main Line	ROW	Queens	48	10829	100
lml15650	ROW b Hollis/Queens Village	LIR	Main Line	ROW	Queens	48	10829	100
lml15700	ROW b Hollis -Queens Village	LIR	Main Line	ROW	Queens	48	10829	100
lml15750	ROW b Hollis -Queens Village	LIR	Main Line	ROW	Queens	48	10829	100
lml15800	ROW b Hollis -Queens Village	LIR	Main Line	ROW	Queens	48	10834	30
lml15850	ROW b Hollis -Queens Village	LIR	Main Line	ROW	Queens	48	10834	30
lml15900	ROW b Hollis -Queens Village	LIR	Main Line	ROW	Queens	48	10835	20
lml15950	ROW b Hollis -Queens Village	LIR	Main Line	ROW	Queens	48	10835	20
lml16000	ROW b Hollis -Queens Village	LIR	Main Line	ROW	Queens	48	10835	20
lml16050	ROW b Hollis -Queens Village	LIR	Main Line	ROW	Queens	48	10836	120
lml16100	Stat not in use b Hollis -QV	LIR	Main Line	Stat. not in use	Queens	48	10836	120
lml16150	ROW b Hollis -Queens Village	LIR	Main Line	ROW	Queens	49	11083	10
lml16200	ROW b Hollis -Queens Village	LIR	Main Line	ROW	Queens	49	11083	10
lml16250	ROW b Hollis -Queens Village	LIR	Main Line	ROW	Queens	47	10759	1
lml16251	Substation b Hollis-Queens Vil	LIR	Main Line	Substation	Queens	47	10759	1
lml16300	Sidetrack b Hollis -QV	LIR	Main Line	Sidetrack	Queens	47	10759	1
lml16350	ROW b Hollis -Queens Village	LIR	Main Line	ROW	Queens	47	10759	1
lml16400	ROW b Hollis -Queens Village	LIR	Main Line	ROW	Queens	47	10759	1
lml16450	ROW b Hollis -Queens Village	LIR	Main Line	ROW	Queens	47	10759	1
lml16451	Substation b Hollis-Qns Villag	LIR	Main Line	Substation	Queens	47	10759	1
lml16452	Pyble Esmnt b Hollis-Queens Vi	LIR	Main Line	Payable Easement	Queens	47	10759	1
lml16500	ROW at Queens Village	LIR	Main Line	ROW	Queens	47	10771	1
lml16550	QUEENS VILLAGE STATION	LIR	Main Line	Station	Queens	47	10771	1
lml16600	ROW b Queens Village-Bellrose	LIR	Main Line	ROW	Queens	47	10789	241
lml16650	ROW b Queens Village-Bellrose	LIR	Main Line	ROW	Queens	47	10789	241
lml16700	LIRR ROW, Stations & Yards	LIR	Main Line	ROW	Queens	47	10790	30
lml16750	ROW b Queens Village-Bellrose	LIR	Main Line	ROW	Queens	47	11790	30
lml16800	ROW b Queens Village-Bellrose	LIR	Main Line	ROW	Queens	47	10812	86
lml16850	ROW b Queens Village-Bellrose	LIR	Main Line	ROW	Queens	47	10812	129
lml16900	ROW b Queens Village-Bellrose	LIR	Main Line	ROW	Nassau	32	101	1
lml16950	ROW b Queens Village-Bellrose	LIR	Main Line	ROW	Nassau	32	101	1
lml17000	Bridge b Queens V-Bellrose	LIR	Main Line	Bridge	Nassau	32	101	1
lml17050	ROW b Queens Village-Bellrose	LIR	Main Line	ROW	Nassau	32	101	1
lml17100	Substation b Queens V-Bellrose	LIR	Main Line	Substation	Nassau	32	101	1

lml17150	ROW b Queens Village-Bellrose	LIR	Main Line	ROW	Nassau	32	101	1
lml17200	ROW b Queens Village-Bellrose	LIR	Main Line	ROW	Nassau	32	101	1
lml17250	Bridge b Queens V-Bellrose	LIR	Main Line	Bridge	Nassau	32	101	1
lml17300	ROW b Queens Village-Bellrose	LIR	Main Line	ROW	Nassau	32	101	2
lml17350	ROW b Queens Village-Bellrose	LIR	Main Line	ROW	Nassau	32	101	27
lml17400	Parking at Bellrose	LIR	Main Line	Parking	Nassau	32	101	27
lml17450	ROW at Bellrose	LIR	Main Line	ROW	Nassau	32	101	27
lml17500	ROW at Bellrose	LIR	Main Line	ROW	Nassau	32	101	47
lml17550	BELLEROSE STATION	LIR	Main Line	Station	Nassau	32	101	47
lml17600	Parking at Bellrose	LIR	Main Line	Parking	Nassau	32	101	47
lml17650	Bridge at Bellrose	LIR	Main Line	Bridge	Nassau	32	101	47
lml17700	ROW b Bellerose-Floral Pk	LIR	Main Line	ROW	Nassau	32	101	27
lml17750	ROW b Bellerose-Floral Pk	LIR	Main Line	ROW	Nassau	32	101	47
lml17800	Land b Bellerose-Floral Pk	LIR	Main Line	Land	Nassau	32	101	47
lml17850	ROW b Bellerose-Floral Pk	LIR	Main Line	ROW	Nassau	32	101	27
lml17900	ROW b Bellerose-Floral Pk	LIR	Main Line	ROW	Nassau	32	101	47
lml17950	ROW b Bellerose-Floral Pk	LIR	Main Line	ROW	Nassau	32	101	27
lml18000	ROW b Bellerose-Floral Pk	LIR	Main Line	ROW	Nassau	32	101	28
lml18050	Land b Bellerose-Floral Pk	LIR	Main Line	Land	Nassau	32	101	28
lml18100	ROW b Bellerose-Floral Pk	LIR	Main Line	ROW	Nassau	32	101	47
lml18150	ROW b Bellerose-Floral Pk	LIR	Main Line	ROW	Nassau	32	101	27
lml18200	ROW b Bellerose-Floral Pk	LIR	Main Line	ROW	Nassau	32	101	28
lml18250	ROW b Bellerose-Floral Pk	LIR	Main Line	ROW	Nassau	32	101	38
lml18300	ROW b Bellerose-Floral Pk	LIR	Main Line	ROW	Nassau	32	101	47
lml18350	ROW b Bellerose-Floral Pk	LIR	Main Line	ROW	Nassau	32	101	27
lml18400	ROW b Bellerose-Floral Pk	LIR	Main Line	ROW	Nassau	32	101	28
lml18450	ROW b Bellerose-Floral Pk	LIR	Main Line	ROW	Nassau	32	101	46
lml18500	ROW b Bellerose-Floral Pk	LIR	Main Line	ROW	Nassau	32	101	47
lml18550	ROW at Floral Pk	LIR	Main Line	ROW	Nassau	32	101	5
lml18600	FLORAL PARK STATION	LIR	Main Line	Station	Nassau	32	101	5
lml18650	Village Owned Lot @ Floral Pk	LIR	Main Line	Parking	Nassau	32	101	5
lml18651	Village Owned Lot @ Floral Par	LIR	Main Line	Parking	Nassau			
lml18652	Village Owned Lot @ Floral Par	LIR	Main Line	Parking	Nassau			
lml18653	Village Owned Lot @ Floral Par	LIR	Main Line	Parking	Nassau			
lml18700	ROW b Floral Pk-New Hyde Park	LIR	Main Line	ROW	Nassau	32	101	5
lml18750	ROW b Floral Pk-New Hyde Park	LIR	Main Line	ROW	Nassau	32	102	29
lml18800	Bridge b Floral Pk-New Hyde Pk	LIR	Main Line	Bridge	Nassau	32	102	29
lml18850	Substa b Floral Pk-New H Pk	LIR	Main Line	Substation	Nassau	32	102	29
lml18900	Footbridge b Floral Pk-New Hyd	LIR	Main Line	Footbridge	Nassau	32	102	29
lml18950	ROW b Floral Pk-New Hyde Park	LIR	Main Line	ROW	Nassau	32	102	45
lml19000	Land b Floral Pk-New Hyde Park	LIR	Main Line	Land	Nassau	32	102	45
lml19050	ROW b Floral Pk-New Hyde Park	LIR	Main Line	ROW	Nassau	32	102	7
lml19100	ROW b Floral Pk-New Hyde Park	LIR	Main Line	ROW	Nassau	32	102	7
lml19150	ROW b Floral Pk-New Hyde Park	LIR	Main Line	ROW	Nassau	32	102	7
lml19200	ROW b Floral Pk-New Hyde Park	LIR	Main Line	ROW	Nassau	32	102	7
lml19250	ROW b Floral Pk-New Hyde Park	LIR	Main Line	ROW	Nassau	32	102	32
lml19300	ROW b Floral Pk-New Hyde Park	LIR	Main Line	ROW	Nassau	32	102	33
lml19350	ROW b Floral Pk-New Hyde Park	LIR	Main Line	ROW	Nassau	32	103	8
lml19400	ROW b Floral Pk-New Hyde Park	LIR	Main Line	ROW	Nassau	32	103	8
lml19450	ROW b Floral Pk-New Hyde Park	LIR	Main Line	ROW	Nassau	32	103	8
lml19500	ROW b Floral Pk-New Hyde Park	LIR	Main Line	ROW	Nassau	32	103	8
lml19505	X-ing at Covert Ave, N Hyde Pk	LIR	Main Line	Grade Crossing	Nassau	102	32	8
lml19550	ROW b Floral Pk-New Hyde Park	LIR	Main Line	ROW	Nassau	33	103	21
lml19600	x-ing b Floral Pk-New H Pk	LIR	Main Line	Grade Crossing	Nassau	33	103	21
lml19650	Substa b Floral Pk-New H Pk	LIR	Main Line	Substation	Nassau	33	103	21
lml19700	ROW b Floral Pk-New Hyde Park	LIR	Main Line	ROW	Nassau	33	103	21
lml19750	ROW b Floral Pk-New Hyde Park	LIR	Main Line	ROW	Nassau	33	103	21
lml19800	x-ing b Floral Pk-New H Pk	LIR	Main Line	Grade Crossing	Nassau	33	103	21
lml19850	ROW at New Hyde Pk	LIR	Main Line	ROW	Nassau	33	103	22
lml19900	NEW HYDE PARK STATION	LIR	Main Line	Station	Nassau	33	103	22
lml19950	Parking at New Hyde Park	LIR	Main Line	Parking	Nassau	33	103	22
lml20000	Parking at New Hyde Park	LIR	Main Line	Parking	Nassau	33	103	2
lml20050	ROW b New Hyde Pk-Merillon Ave	LIR	Main Line	ROW	Nassau	33	103	19
lml20100	x-ing b New Hyde Pk-Merillon	LIR	Main Line	Grade Crossing	Nassau	33	103	19
lml20150	ROW b New Hyde Pk-Merillon Ave	LIR	Main Line	ROW	Nassau	33	103	19
lml20200	ROW b New Hyde Pk-Merillon Ave	LIR	Main Line	ROW	Nassau	33	103	19
lml20250	Land b New Hyde Pk-Merillon	LIR	Main Line	Land	Nassau	33	103	19
lml20300	Row b New Hyde Pk-Merillon Ave	LIR	Main Line	ROW	Nassau	33	103	19
lml20350	ROW b New Hyde Pk-Merillon Ave	LIR	Main Line	ROW	Nassau	33	103	19
lml20400	Land b New Hyde Pk-Merillon	LIR	Main Line	Land	Nassau	33	103	19
lml20450	Land b New Hyde Pk-Merillon	LIR	Main Line	Land	Nassau	33	103	19
lml20500	ROW b New Hyde Pk-Merillon Ave	LIR	Main Line	ROW	Nassau	33	103	4
lml20550	Bridge b New Hyde Pk-Merillon	LIR	Main Line	Bridge	Nassau	33	103	4
lml20600	Land b New Hyde Pk-Merillon	LIR	Main Line	Land	Nassau	33	103	4
lml20650	Land b New Hyde Pk-Merillon	LIR	Main Line	Land	Nassau	33	103	4

Iml20700	ROW b New Hyde Pk-Merillon Ave	LIR	Main Line	ROW	Nassau	33	103	4
Iml20750	ROW b New Hyde Pk-Merillon Ave	LIR	Main Line	ROW	Nassau	33	103	4
Iml20800	ROW b New Hyde Pk-Merillon Ave	LIR	Main Line	ROW	Nassau	33	103	4
Iml20850	Substa b New Hyde Pk-Merillon	LIR	Main Line	Substation	Nassau	33	103	4
Iml20900	ROW at Merrillon Ave	LIR	Main Line	ROW	Nassau	33	103	4
Iml20950	MERRILLON AVE STATION	LIR	Main Line	Station	Nassau	33	103	4
Iml21000	Parking at Merrillon Ave	LIR	Main Line	Parking	Nassau	33	103	4
Iml21050	ROW b Merillon Ave -Mineola	LIR	Main Line	ROW	Nassau	33	103	200
Iml21100	Bridge b Merillon Ave -Mineola	LIR	Main Line	Bridge	Nassau	33	103	200
Iml21150	ROW b Merillon Ave -Mineola	LIR	Main Line	ROW	Nassau	33	104	6
Iml21200	ROW b Merillon Ave -Mineola	LIR	Main Line	ROW	Nassau	33	104	203
Iml21250	ROW b Merillon Ave -Mineola	LIR	Main Line	ROW	Nassau	33	104	203
Iml21300	ROW b Merillon Ave -Mineola	LIR	Main Line	ROW	Nassau	33	104	203
Iml21350	ROW b Merillon Ave -Mineola	LIR	Main Line	ROW	Nassau	33	104	203
Iml21400	ROW b Merillon Ave -Mineola	LIR	Main Line	ROW	Nassau	9	104	218
Iml21450	x-ing b Merillon Ave -Mineola	LIR	Main Line	Grade Crossing	Nassau	9	104	218
Iml21500	ROW b Merillon Ave -Mineola	LIR	Main Line	ROW	Nassau	9	104	218
Iml21550	ROW b Merillon Ave -Mineola	LIR	Main Line	ROW	Nassau	9	104	218
Iml21600	ROW b Merillon Ave -Mineola	LIR	Main Line	ROW	Nassau	9	104	218
Iml21650	ROW b Merillon Ave -Mineola	LIR	Main Line	ROW	Nassau	9	104	218
Iml21700	Parking at Mineola	LIR	Main Line	Parking	Nassau	9	104	218
Iml21701	Block 675 Lot 4 (Keyspan)	LIR	Main Line	Building	Nassau	9	675	4
Iml21702	Block 675 Lot 5 (Keyspan)	LIR	Main Line	Building	Nassau	9	675	5
Iml21703	Block 675 Lot 6 (Keyspan)	LIR	Main Line	Building	Nassau	9	675	6
Iml21704	Block 675 Lot 7 (Keyspan)	LIR	Main Line	Building	Nassau	9	675	7
Iml21708	Easement at Front Street	LIR	Main Line	Payable Easement	Nassau	9	673	15
Iml21710	ROW b Merrillon - Mineola	LIR	Main Line	ROW	Nassau	9	104	218
Iml21750	ROW at Mineola	LIR	Main Line	ROW	Nassau	9	104	218
Iml21800	MINEOLA STATION	LIR	Main Line	Station	Nassau	9	104	218
Iml21850	Parking at Mineola	LIR	Main Line	Parking	Nassau	9	104	218
Iml21900	Bridge at Mineola	LIR	Main Line	Bridge	Nassau	9	104	218
Iml21950	Substation at Mineola	LIR	Main Line	Substation	Nassau	9	104	221
Iml22000	ROW b Mineola-Carle Place	LIR	Main Line	ROW	Nassau	9	105	202
Iml22001	Substation E/o Mineola Station	LIR	Main Line	Substation	Nassau	9	104	218
Iml22050	Land b Mineola-Carle Place	LIR	Main Line	Land	Nassau	9	105	202
Iml22100	ROW b Mineola-Carle Place	LIR	Main Line	ROW	Nassau	9	105	203
Iml22150	x-ing b Mineola-Carle Place	LIR	Main Line	Grade Crossing	Nassau	9	105	203
Iml22200	ROW b Mineola-Carle Place	LIR	Main Line	ROW	Nassau	9	105	203
Iml22250	ROW b Mineola-Carle Place	LIR	Main Line	ROW	Nassau	9	105	204
Iml22255	X-ing b Mineola/Carle Place	LIR	Main Line	Grade Crossing	Nassau	9	105	204
Iml22300	ROW b Mineola-Carle Place	LIR	Main Line	ROW	Nassau	9	105	204
Iml22350	ROW b Mineola-Carle Place	LIR	Main Line	ROW	Nassau	9	105	204
Iml22400	ROW b Mineola-Carle Place	LIR	Main Line	ROW	Nassau	9	105	204
Iml22450	ROW b Mineola-Carle Place	LIR	Main Line	ROW	Nassau	9	105	204
Iml22500	ROW b Mineola-Carle Place	LIR	Main Line	ROW	Nassau	9	105	205
Iml22550	Land b Mineola-Carle Place	LIR	Main Line	Land	Nassau	9	105	205
Iml22600	Land b Mineola-Carle Place	LIR	Main Line	Land	Nassau	9	105	205
Iml22650	ROW b Mineola-Carle Place	LIR	Main Line	ROW	Nassau	9	105	206
Iml22750	ROW b Mineola-Carle Place	LIR	Main Line	ROW	Nassau	9	105	206
Iml22800	ROW b Mineola-Carle Place	LIR	Main Line	ROW	Nassau	9	105	206
Iml22850	ROW b Mineola-Carle Place	LIR	Main Line	ROW	Nassau	9	105	206
Iml22900	ROW b Mineola-Carle Place	LIR	Main Line	ROW	Nassau	10	106	200
Iml22950	Bridge b Mineola-Carle Place	LIR	Main Line	Bridge	Nassau	10	106	200
Iml23000	Land b Mineola-Carle Place	LIR	Main Line	Land	Nassau	10	106	200
Iml23050	Land b Mineola-Carle Place	LIR	Main Line	Land	Nassau	10	106	200
Iml23100	ROW b Mineola-Carle Place	LIR	Main Line	ROW	Nassau	10	106	200
Iml23125	Easement @ Meadowbrook Pkwy	LIR	Main Line	Receivable Easement	Nassau	10	106	200
Iml23150	ROW b Mineola-Carle Place	LIR	Main Line	ROW	Nassau	10	106	200
Iml23200	Substa b Mineola-Carle Place	LIR	Main Line	Substation	Nassau	10	106	200
Iml23250	ROW b Mineola-Carle Place	LIR	Main Line	ROW	Nassau	10	106	200
Iml23300	ROW b Mineola-Carle Place	LIR	Main Line	ROW	Nassau	10	106	200
Iml23350	ROW b Mineola-Carle Place	LIR	Main Line	ROW	Nassau	10	106	200
Iml23400	ROW at Carle Place	LIR	Main Line	ROW	Nassau	10	106	200
Iml23450	Bridge at Carle Place	LIR	Main Line	Bridge	Nassau	10	106	200
Iml23500	CARLE PLACE STATION	LIR	Main Line	Station	Nassau	10	106	200
Iml23550	Parking at Carle Place	LIR	Main Line	Parking	Nassau	10	106	200
Iml23600	ROW b Carle Place-Westbury	LIR	Main Line	ROW	Nassau	10	106	200
Iml23650	ROW b Carle Place-Westbury	LIR	Main Line	ROW	Nassau	10	106	200
Iml23700	ROW b Carle Place-Westbury	LIR	Main Line	ROW	Nassau	10	107	201
Iml23750	ROW b Carle Place-Westbury	LIR	Main Line	ROW	Nassau	10	107	201
Iml23800	ROW b Carle Place-Westbury	LIR	Main Line	ROW	Nassau	10	107	201
Iml23850	ROW b Carle Place-Westbury	LIR	Main Line	ROW	Nassau	10	107	201
Iml23900	ROW b Carle Place-Westbury	LIR	Main Line	ROW	Nassau	10	107	202
Iml23950	Land b Carle Place-Westbury	LIR	Main Line	Land	Nassau	10	107	202
Iml24000	Land b Carle Place-Westbury	LIR	Main Line	Land	Nassau	10	107	202

lml24050	Bridge b Carle Place-Westbury	LIR	Main Line	Bridge	Nassau	10	107	202
lml24100	ROW b Carle Place-Westbury	LIR	Main Line	ROW	Nassau	10	107	202
lml24150	ROW b Carle Place-Westbury	LIR	Main Line	ROW	Nassau	10	107	202
lml24200	ROW b Carle Place-Westbury	LIR	Main Line	ROW	Nassau	10	107	202
lml24250	ROW at Westbury	LIR	Main Line	ROW	Nassau	10	107	210
lml24300	WESTBURY STATION	LIR	Main Line	Station	Nassau	10	107	210
lml24350	Parking at Westbury	LIR	Main Line	Parking	Nassau	10	107	210
lml24400	Bridge at Westbury	LIR	Main Line	Bridge	Nassau	10	107	210
lml24450	ROW b Westbury-Hicksville	LIR	Main Line	ROW	Nassau	10	107	210
lml24500	ROW b Westbury-Hicksville	LIR	Main Line	ROW	Nassau	10	107	210
lml24501	Substation b Westbury-Hicksvil	LIR	Main Line	Substation	Nassau	10	107	27
lml24550	ROW b Westbury-Hicksville	LIR	Main Line	ROW	Nassau	10	107	210
lml24555	X-ing b Westbury/Hicksvil	LIR	Main Line	Grade Crossing	Nassau	10	107	210
lml24600	ROW b Westbury-Hicksville	LIR	Main Line	ROW	Nassau	10	107	204
lml24650	Land b Westbury-Hicksville	LIR	Main Line	Land	Nassau	10	107	204
lml24700	ROW b Westbury-Hicksville	LIR	Main Line	ROW	Nassau	10	107	204
lml24750	ROW b Westbury-Hicksville	LIR	Main Line	ROW	Nassau	10	107	204
lml24800	ROW b Westbury-Hicksville	LIR	Main Line	ROW	Nassau	10	107	204
lml24850	ROW b Westbury-Hicksville	LIR	Main Line	ROW	Nassau	11	108	200
lml24900	Bridge b Westbury-Hicksville	LIR	Main Line	Bridge	Nassau	11	108	200
lml24950	ROW b Westbury-Hicksville	LIR	Main Line	ROW	Nassau	11	108	200
lml25000	ROW b Westbury-Hicksville	LIR	Main Line	ROW	Nassau	11	108	200
lml25050	ROW b Westbury-Hicksville	LIR	Main Line	ROW	Nassau	11	108	200
lml25100	ROW b Westbury-Hicksville	LIR	Main Line	ROW	Nassau	11	108	200
lml25150	ROW b Westbury-Hicksville	LIR	Main Line	ROW	Nassau	11	108	200
lml25200	ROW b Westbury-Hicksville	LIR	Main Line	ROW	Nassau	11	108	201
lml25205	Bridge b Westbury-Hicksville	LIR	Main Line	Bridge	Nassau	11	108	200
lml25250	ROW b Westbury-Hicksville	LIR	Main Line	ROW	Nassau	11	108	201
lml25300	ROW b Westbury-Hicksville	LIR	Main Line	ROW	Nassau	11	108	120
lml25350	ROW b Westbury-Hicksville	LIR	Main Line	ROW	Nassau	11	108	121
lml25351	Substation b Westbury-Hicksvil	LIR	Main Line	Substation	Nassau	11	108 120/121	
lml25400	ROW b Westbury-Hicksville	LIR	Main Line	ROW	Nassau	11	108	201
lml25450	ROW b Westbury-Hicksville	LIR	Main Line	ROW	Nassau	11	108	201
lml25500	ROW b Westbury-Hicksville	LIR	Main Line	ROW	Nassau	11	108	201
lml25550	ROW b Westbury-Hicksville	LIR	Main Line	ROW	Nassau	11	108	203
lml25600	ROW b Westbury-Hicksville	LIR	Main Line	ROW	Nassau	11	108	113
lml25650	ROW b Westbury-Hicksville	LIR	Main Line	ROW	Nassau	11	108	201
lml25700	ROW b Westbury-Hicksville	LIR	Main Line	ROW	Nassau	11	108	201
lml25750	ROW b Westbury-Hicksville	LIR	Main Line	ROW	Nassau	11	108	201
lml25800	ROW b Westbury-Hicksville	LIR	Main Line	ROW	Nassau	11	108	202
lml25850	ROW b Westbury-Hicksville	LIR	Main Line	ROW	Nassau	11	109	100
lml25900	Land b Westbury-Hicksville	LIR	Main Line	Land	Nassau	11	109	107
lml25950	Land b Westbury-Hicksville	LIR	Main Line	Land	Nassau	11	109	114
lml26000	Land b Westbury-Hicksville	LIR	Main Line	Land	Nassau	11	109	115
lml26050	Yard b Westbury-Hicksville	LIR	Main Line	Yard	Nassau	11	109	101
lml26100	Yard b Westbury-Hicksville	LIR	Main Line	Yard	Nassau	11	109	112
lml26150	ROW b Westbury-Hicksville	LIR	Main Line	ROW	Nassau	11	109	101
lml26200	X-ing b Westbury-Hicksville	LIR	Main Line	Grade Crossing	Nassau	11	109	101
lml26250	ROW b Westbury-Hicksville	LIR	Main Line	ROW	Nassau	11	109	112
lml26300	Land b Westbury-Hicksville	LIR	Main Line	Land	Nassau	11	109	112
lml26350	ROW b Westbury-Hicksville	LIR	Main Line	ROW	Nassau	11	109	115
lml26400	Land b Westbury-Hicksville	LIR	Main Line	Land	Nassau	11	109	115
lml26450	ROW b Westbury-Hicksville	LIR	Main Line	ROW	Nassau	11	109	101
lml26500	ROW b Westbury-Hicksville	LIR	Main Line	ROW	Nassau	11	109	101
lml26550	ROW b Westbury-Hicksville	LIR	Main Line	ROW	Nassau	11	109	101
lml26600	ROW b Westbury-Hicksville	LIR	Main Line	ROW	Nassau	11	109	101
lml26650	ROW b Westbury-Hicksville	LIR	Main Line	ROW	Nassau	11	109	116
lml26700	ROW b Westbury-Hicksville	LIR	Main Line	ROW	Nassau	11	109	101
lml26750	ROW b Westbury-Hicksville	LIR	Main Line	ROW	Nassau	11	109	101
lml26800	Land b Westbury-Hicksville	LIR	Main Line	Land	Nassau	11	109	117
lml26850	Land b Westbury-Hicksville	LIR	Main Line	Land	Nassau	11	109	118
lml26900	ROW b Westbury-Hicksville	LIR	Main Line	ROW	Nassau	11	109	101
lml26950	ROW b Westbury-Hicksville	LIR	Main Line	ROW	Nassau	11	109	101
lml27000	Parking b Westbury-Hicksville	LIR	Main Line	Parking	Nassau	11	109	101
lml27049	Substation b Westbury-Hicksvil	LIR	Main Line	Substation	Nassau	11	109	101
lml27050	ROW b Westbury-Hicksville	LIR	Main Line	ROW	Nassau	11	109	119
lml27100	Land b Westbury-Hicksville	LIR	Main Line	Land	Nassau	11	109	119
lml27150	ROW at Hicksville	LIR	Main Line	ROW	Nassau	11	109	101
lml27200	HICKSVILLE STATION	LIR	Main Line	Station	Nassau	11	109	101
lml27250	ROW b Hicksville-b hpage	LIR	Main Line	ROW	Nassau	11	109	110
lml27300	X-ing b Hicksville-b hpage	LIR	Main Line	Grade Crossing	Nassau	11	109	110
lml27350	Parking at Hicksville	LIR	Main Line	Parking	Nassau	12	110	105
lml27400	Parking at Hicksville	LIR	Main Line	Parking	Nassau	12	110	106
lmo00050	ROW b Babylon-Bay Shore	LIR	Montauk	ROW	Suffolk	10	1	9
lmo00100	ROW b Babylon-Bay Shore	LIR	Montauk	ROW	Suffolk	7	2	80.3

Imo00150	X-ing b Babylon-Bay Shore	LIR	Montauk	Grade Crossing	Suffolk	7	2	80.3
Imo00200	Land b Babylon-Bay Shore	LIR	Montauk	Land	Suffolk	7	2	80.3
Imo00250	Land b Babylon-Bay Shore	LIR	Montauk	Land	Suffolk	7	2	80.3
Imo00300	ROW b Babylon-Bay Shore	LIR	Montauk	ROW	Suffolk	7	2	80.3
Imo00350	ROW b Babylon-Bay Shore	LIR	Montauk	ROW	Suffolk	7	2	80.3
Imo00351	P Esmnt b Babylon-Bay Shore	LIR	Montauk	Payable Easement	Suffolk	7	2	
Imo00400	Land b Babylon-Bay Shore	LIR	Montauk	Land	Suffolk	7	2	80.3
Imo00450	ROW b Babylon-Bay Shore	LIR	Montauk	ROW	Suffolk	7	2	80.3
Imo00451	Access b Babylon-Bay Shore	LIR	Montauk	Access Road	Suffolk	7	2	
Imo00452	P Esmnt b Babylon-Bay Shore	LIR	Montauk	Payable Easement	Suffolk	007	2	22.1
Imo00453	P Esmnt b Babylon-Bay Shore	LIR	Babylon	Payable Easement	Suffolk	007	2	80
Imo00454	Village of Babylon Train Wash	LIR	Babylon	Land	Suffolk	7.00	2	80.7
Imo00500	ROW b Babylon-Bay Shore	LIR	Montauk	ROW	Suffolk	7	2	80.3
Imo00550	ROW b Babylon-Bay Shore	LIR	Montauk	ROW	Suffolk	454	1	59
Imo00551	Substation b Babylon-Bay Shore	LIR	Montauk	Substation	Suffolk	454	1	59
Imo00600	Bridge b Babylon-Bay Shore	LIR	Montauk	Bridge	Suffolk	454	1	59
Imo00650	ROW b Babylon-Bay Shore	LIR	Montauk	ROW	Suffolk	454	1	59
Imo00700	Land b Babylon-Bay Shore	LIR	Montauk	Land	Suffolk	454	1	59
Imo00750	Yard b Babylon-Bay Shore	LIR	Montauk	Yard	Suffolk	454	1	59
Imo00800	Substation b Babylon-Bay Shore	LIR	Montauk	Substation	Suffolk	454	1	59
Imo00850	Building b Babylon-Bay Shore	LIR	Montauk	Building	Suffolk	454	1	59
Imo00900	ROW b Babylon-Bay Shore	LIR	Montauk	ROW	Suffolk	454	1	59
Imo00950	Parking b Babylon-Bay Shore	LIR	Montauk	Parking	Suffolk	454	1	59
Imo01000	ROW b Babylon-Bay Shore	LIR	Montauk	ROW	Suffolk	455	1	32
Imo01050	Land b Babylon-Bay Shore	LIR	Montauk	Land	Suffolk	454	1	32
Imo01100	ROW b Babylon-Bay Shore	LIR	Montauk	ROW	Suffolk	455	1	32
Imo01150	X-ing b Babylon-Bay Shore	LIR	Montauk	Grade Crossing	Suffolk	455	1	32
Imo01200	Land b Babylon-Bay Shore	LIR	Montauk	Land	Suffolk	455	1	32
Imo01250	ROW b Babylon-Bay Shore	LIR	Montauk	ROW	Suffolk	455	1	32
Imo01300	ROW b Babylon-Bay Shore	LIR	Montauk	ROW	Suffolk	455	1	32
Imo01350	Land b Babylon-Bay Shore	LIR	Montauk	Land	Suffolk	455	1	32
Imo01400	ROW b Babylon-Bay Shore	LIR	Montauk	ROW	Suffolk	437	1	89
Imo01450	ROW b Babylon-Bay Shore	LIR	Montauk	ROW	Suffolk	437	1	89
Imo01500	ROW b Babylon-Bay Shore	LIR	Montauk	ROW	Suffolk	437	1	89
Imo01501	P Esmnt b Babylon-Bay Shore	LIR	Montauk	Payable Easement	Suffolk	437	1	89
Imo01550	ROW b Babylon-Bay Shore	LIR	Montauk	ROW	Suffolk	437	1	89
Imo01551	P Esmnt b Babylon-Bay Shore	LIR	Montauk	Payable Easement	Suffolk	437	1	89
Imo01600	Footbridge b Babylon-Bay Shore	LIR	Montauk	Footbridge	Suffolk	437	1	89
Imo01601	P Esmnt b Babylon-Bay Shore	LIR	Montauk	Payable Easement	Suffolk	437	1	89
Imo01650	ROW b Babylon-Bay Shore	LIR	Montauk	ROW	Suffolk	437	1	89
Imo01651	P Esmnt b Babylon-Bay Shore	LIR	Montauk	Payable Easement	Suffolk	437	1	89
Imo01700	ROW b Babylon-Bay Shore	LIR	Montauk	ROW	Suffolk	437	1	89
Imo01701	P Esmnt b Babylon-Bay Shore	LIR	Montauk	Payable Easement	Suffolk	437	1	89
Imo01750	ROW b Babylon-Bay Shore	LIR	Montauk	ROW	Suffolk	437	1	89
Imo01751	P Esmnt b Babylon-Bay Shore	LIR	Montauk	Payable Easement	Suffolk	437	1	89
Imo01800	ROW b Babylon-Bay Shore	LIR	Montauk	ROW	Suffolk	437	1	89
Imo01850	ROW b Babylon-Bay Shore	LIR	Montauk	ROW	Suffolk	437	1	89
Imo01900	ROW b Babylon-Bay Shore	LIR	Montauk	ROW	Suffolk	438	2 note	
Imo01950	ROW b Babylon-Bay Shore	LIR	Montauk	ROW	Suffolk	416	2	118.2
Imo02000	ROW b Babylon-Bay Shore	LIR	Montauk	ROW	Suffolk	416	2	118.2
Imo02050	ROW b Babylon-Bay Shore	LIR	Montauk	ROW	Suffolk	416	2	118.1
Imo02100	ROW b Babylon-Bay Shore	LIR	Montauk	ROW	Suffolk	416	2	118.1
Imo02150	X-ing b Babylon-Bay Shore	LIR	Montauk	Grade Crossing	Suffolk	416	2	118.1
Imo02200	ROW b Babylon-Bay Shore	LIR	Montauk	ROW	Suffolk	416	2	118.1
Imo02250	ROW b Babylon-Bay Shore	LIR	Montauk	ROW	Suffolk	416	2	118.1
Imo02300	ROW b Babylon-Bay Shore	LIR	Montauk	ROW	Suffolk	417	1	17
Imo02350	ROW b Babylon-Bay Shore	LIR	Montauk	ROW	Suffolk	417	1	17
Imo02400	ROW b Babylon-Bay Shore	LIR	Montauk	ROW	Suffolk	417	1	17
Imo02450	ROW b Babylon-Bay Shore	LIR	Montauk	ROW	Suffolk	5	2	80
Imo02500	ROW b Babylon-Bay Shore	LIR	Montauk	ROW	Suffolk	5	2	80
Imo02550	ROW b Babylon-Bay Shore	LIR	Montauk	ROW	Suffolk	5	2	80
Imo02600	X-ing b Babylon-Bay Shore	LIR	Montauk	Grade Crossing	Suffolk	391	3	1
Imo02650	ROW b Babylon-Bay Shore	LIR	Montauk	ROW	Suffolk	391	3	1
Imo02700	ROW b Babylon-Bay Shore	LIR	Montauk	ROW	Suffolk	392	1	23
Imo02750	ROW b Babylon-Bay Shore	LIR	Montauk	ROW	Suffolk	392	1	23
Imo02800	ROW b Babylon-Bay Shore	LIR	Montauk	ROW	Suffolk	392	1	23
Imo02850	ROW b Babylon-Bay Shore	LIR	Montauk	ROW	Suffolk	392	1	23
Imo02900	X-ing b Babylon-Bay Shore	LIR	Montauk	Grade Crossing	Suffolk	392	1	23
Imo02950	ROW b Babylon-Bay Shore	LIR	Montauk	ROW	Suffolk	392	1	23
Imo03000	X-ing b Babylon-Bay Shore	LIR	Montauk	Grade Crossing	Suffolk	366	4	36
Imo03050	ROW b Babylon-Bay Shore	LIR	Montauk	ROW	Suffolk	366	4	36
Imo03100	ROW at Bay Shore	LIR	Montauk	ROW	Suffolk	393	1	11
Imo03150	BAY SHORE STATION	LIR	Montauk	Station	Suffolk	393	1	11
Imo03200	ROW at Bay Shore	LIR	Montauk	ROW	Suffolk	393	1	11
Imo03250	Parking at Bay Shore	LIR	Montauk	Parking	Suffolk	393	1	11

Imo03300	Parking at Bay Shore	LIR	Montauk	Parking	Suffolk	393	1	11
Imo03350	X-ing at Bay Shore	LIR	Montauk	Grade Crossing	Suffolk	393	1	11
Imo03400	ROW b Bay Shore-Islip	LIR	Montauk	ROW	Suffolk	367	3	130
Imo03450	Land b Bay Shore-Islip	LIR	Montauk	Land	Suffolk	367	3	130
Imo03500	X-ing b Bay Shore-Islip	LIR	Montauk	Grade Crossing	Suffolk	367	3	130
Imo03550	Row b Bay Shore-Islip	LIR	Montauk	ROW	Suffolk	367	3	130
Imo03600	Land b Bay Shore-Islip	LIR	Montauk	Land	Suffolk	367	3	130
Imo03650	X-ing b Bay Shore-Islip	LIR	Montauk	Grade Crossing	Suffolk	367	3	130
Imo03700	X-ing b Bay Shore-Islip	LIR	Montauk	Grade Crossing	Suffolk	367	3	22
Imo03750	ROW b Bay Shore-Islip	LIR	Montauk	ROW	Suffolk	367	3	22
Imo03800	Land b Bay Shore-Islip	LIR	Montauk	Land	Suffolk	367	3	22
Imo03850	X-ing b Bay Shore-Islip	LIR	Montauk	Grade Crossing	Suffolk	367	3	22
Imo03900	ROW b Bay Shore-Islip	LIR	Montauk	ROW	Suffolk	367	3	22
Imo03950	ROW b Bay Shore-Islip	LIR	Montauk	ROW	Suffolk	367	3	22
Imo04000	ROW b Bay Shore-Islip	LIR	Montauk	Bridge	Suffolk	367	3	22
Imo04050	ROW b Bay Shore-Islip	LIR	Montauk	ROW	Suffolk	368	1	44
Imo04100	ROW b Bay Shore-Islip	LIR	Montauk	ROW	Suffolk	368	1	44
Imo04150	ROW b Bay Shore-Islip	LIR	Montauk	ROW	Suffolk	368	1	44
Imo04200	ROW b Bay Shore-Islip	LIR	Montauk	ROW	Suffolk	368	1	44
Imo04250	X-ing b Bay Shore-Islip	LIR	Montauk	Grade Crossing	Suffolk	368	1	44
Imo04300	ROW b Bay Shore-Islip	LIR	Montauk	ROW	Suffolk	368	1	44
Imo04350	ROW b Bay Shore-Islip	LIR	Montauk	ROW	Suffolk	368	1	44
Imo04400	ROW b Bay Shore-Islip	LIR	Montauk	ROW	Suffolk	368	1	44
Imo04450	ROW b Bay Shore-Islip	LIR	Montauk	ROW	Suffolk	343	3	23
Imo04500	ROW b Bay Shore-Islip	LIR	Montauk	Bridge	Suffolk	343	3	23
Imo04550	ROW b Bay Shore-Islip	LIR	Montauk	ROW	Suffolk	343	3	23
Imo04600	ROW b Bay Shore-Islip	LIR	Montauk	ROW	Suffolk	343	3	23
Imo04650	ROW b Bay Shore-Islip	LIR	Montauk	Bridge	Suffolk	343	3	23
Imo04700	ROW b Bay Shore-Islip	LIR	Montauk	ROW	Suffolk	343	3	23
Imo04750	ROW b Bay Shore-Islip	LIR	Montauk	Bridge	Suffolk	343	3	23
Imo04800	ROW b Bay Shore-Islip	LIR	Montauk	ROW	Suffolk	343	3	23
Imo04850	ROW b Bay Shore-Islip	LIR	Montauk	ROW	Suffolk	343	3	23
Imo04900	ROW b Bay Shore-Islip	LIR	Montauk	ROW	Suffolk	344	2	22
Imo04950	ROW b Bay Shore-Islip	LIR	Montauk	ROW	Suffolk	344	2	22
Imo05000	X-ing b Bay Shore-Islip	LIR	Montauk	Grade Crossing	Suffolk	344	2	22
Imo05050	ROW b Bay Shore-Islip	LIR	Montauk	Bridge	Suffolk	344	2	22
Imo05100	ROW b Bay Shore-Islip	LIR	Montauk	ROW	Suffolk	344	3	19
Imo05150	ROW b Bay Shore-Islip	LIR	Montauk	Bridge	Suffolk	344	3	19
Imo05200	ROW b Bay Shore-Islip	LIR	Montauk	ROW	Suffolk	344	3	19
Imo05250	ROW b Bay Shore-Islip	LIR	Montauk	ROW	Suffolk	344	3	19
Imo05300	ISLIP STATION	LIR	Montauk	Station	Suffolk	345	1	72
Imo05350	ROW at Islip	LIR	Montauk	ROW	Suffolk	345	1	72
Imo05400	Parking at Islip	LIR	Montauk	Parking	Suffolk	345	1	72
Imo05450	Parking at Islip	LIR	Montauk	Parking	Suffolk	345	1	72
Imo05500	X-ing at Islip	LIR	Montauk	Grade Crossing	Suffolk	345	1	72
Imo05550	ROW b Islip-Great River	LIR	Montauk	ROW	Suffolk	345	1	72
Imo05600	ROW b Islip-Great River	LIR	Montauk	ROW	Suffolk	345	1	72
Imo05650	ROW b Islip-Great River	LIR	Montauk	ROW	Suffolk	345	1	72
Imo05700	ROW b Islip-Great River	LIR	Montauk	ROW	Suffolk	345	1	72
Imo05750	ROW b Islip-Great River	LIR	Montauk	ROW	Suffolk	345	1	72
Imo05800	Land b Islip-Great River	LIR	Montauk	Land	Suffolk	345	1	72
Imo05850	ROW b Islip-Great River	LIR	Montauk	Bridge	Suffolk	345	1	72
Imo05900	X-ing b Islip-Great River	LIR	Montauk	Grade Crossing	Suffolk	346	1	54
Imo05950	ROW b Islip-Great River	LIR	Montauk	ROW	Suffolk	345	1	72
Imo06000	Land b Islip-Great River	LIR	Montauk	Land	Suffolk	345	1	72
Imo06050	ROW b Islip-Great River	LIR	Montauk	ROW	Suffolk	346	1	54
Imo06100	ROW b Islip-Great River	LIR	Montauk	ROW	Suffolk	346	1	54
Imo06150	ROW b Islip-Great River	LIR	Montauk	ROW	Suffolk	346	1	54
Imo06200	ROW b Islip-Great River	LIR	Montauk	ROW	Suffolk	346	2	2
Imo06250	X-ing b Islip-Great River	LIR	Montauk	Grade Crossing	Suffolk	346	2	2
Imo06300	ROW b Islip-Great River	LIR	Montauk	ROW	Suffolk	346	2	2
Imo06350	ROW b Islip-Great River	LIR	Montauk	ROW	Suffolk	347	1	6
Imo06400	ROW b Islip-Great River	LIR	Montauk	ROW	Suffolk	347	1	6
Imo06450	ROW b Islip-Great River	LIR	Montauk	ROW	Suffolk	322	4	77
Imo06500	ROW b Islip-Great River	LIR	Montauk	ROW	Suffolk	322	4	77
Imo06550	ROW b Islip-Great River	LIR	Montauk	ROW	Suffolk	322	4	77
Imo06600	ROW b Islip-Great River	LIR	Montauk	ROW	Suffolk	322	4	77
Imo06650	ROW b Islip-Great River	LIR	Montauk	ROW	Suffolk	322	1	63
Imo06700	ROW b Islip-Great River	LIR	Montauk	ROW	Suffolk	323	1	63
Imo06750	ROW b Islip-Great River	LIR	Montauk	ROW	Suffolk	323	1	63
Imo06800	ROW b Islip-Great River	LIR	Montauk	ROW	Suffolk	323	1	63
Imo06850	ROW b Islip-Great River	LIR	Montauk	Bridge	Suffolk	323	1	63
Imo06900	ROW at Great River	LIR	Montauk	ROW	Suffolk	323	2	127
Imo06950	X-ing at Great River	LIR	Montauk	Grade Crossing	Suffolk	323	2	127
Imo07000	ROW at Great River	LIR	Montauk	ROW	Suffolk	323	2	127

Imo07050	Parking at Great River	LIR	Montauk	Parking	Suffolk	323	2	127
Imo07100	GREAT RIVER STATION	LIR	Montauk	Station	Suffolk	323	2	127
Imo07200	ROW b Great River-Oakdale	LIR	Montauk	ROW	Suffolk	323	2	127
Imo07250	ROW b Great River-Oakdale	LIR	Montauk	ROW	Suffolk	211	1	10
Imo07300	ROW b Great River-Oakdale	LIR	Montauk	ROW	Suffolk	211	1	10
Imo07350	X-ing b Great River-Oakdale	LIR	Montauk	Grade Crossing	Suffolk	211	1	10
Imo07400	ROW b Great River-Oakdale	LIR	Montauk	ROW	Suffolk	211	1	10
Imo07450	ROW b Great River-Oakdale	LIR	Montauk	ROW	Suffolk	211	1	10
Imo07500	ROW b Great River-Oakdale	LIR	Montauk	Bridge	Suffolk	211	1	10
Imo07550	ROW b Great River-Oakdale	LIR	Montauk	ROW	Suffolk	211	1	10
Imo07600	ROW b Great River-Oakdale	LIR	Montauk	ROW	Suffolk	300	1	1
Imo07650	ROW b Great River-Oakdale	LIR	Montauk	ROW	Suffolk	211	1	10
Imo07700	ROW b Great River-Oakdale	LIR	Montauk	Bridge	Suffolk	211	1	10
Imo07750	ROW b Great River-Oakdale	LIR	Montauk	ROW	Suffolk	211	1	10
Imo07800	ROW b Great River-Oakdale	LIR	Montauk	ROW	Suffolk	300	1	1
Imo07850	ROW b Great River-Oakdale	LIR	Montauk	ROW	Suffolk	300	1	1
Imo07900	ROW b Great River-Oakdale	LIR	Montauk	ROW	Suffolk	300	1	1
Imo07950	ROW b Great River-Oakdale	LIR	Montauk	Bridge	Suffolk	300	1	1
Imo08000	ROW b Great River-Oakdale	LIR	Montauk	ROW	Suffolk	300	1	1
Imo08050	ROW b Great River-Oakdale	LIR	Montauk	ROW	Suffolk	325	1	109
Imo08100	ROW b Great River-Oakdale	LIR	Montauk	Bridge	Suffolk	325	1	109
Imo08150	ROW b Great River-Oakdale	LIR	Montauk	ROW	Suffolk	325	1	109
Imo08200	ROW b Great River-Oakdale	LIR	Montauk	ROW	Suffolk	325	1	109
Imo08250	ROW b Great River-Oakdale	LIR	Montauk	ROW	Suffolk	325	1	109
Imo08300	ROW b Great River-Oakdale	LIR	Montauk	ROW	Suffolk	325	1	109
Imo08350	ROW b Great River-Oakdale	LIR	Montauk	ROW	Suffolk	325	1	109
Imo08400	Land b Great River-Oakdale	LIR	Montauk	Land	Suffolk	325	1	109
Imo08450	ROW b Great River-Oakdale	LIR	Montauk	ROW	Suffolk	325	1	109
Imo08500	ROW at Oakdale	LIR	Montauk	ROW	Suffolk	326	2	39
Imo08550	X-ing b at Oakdale -Sta	LIR	Montauk	Grade Crossing	Suffolk	326	2	39
Imo08600	OAKDALE STATION	LIR	Montauk	Station	Suffolk	326	2	39
Imo08650	ROW at Oakdale	LIR	Montauk	ROW	Suffolk	326	2	39
Imo08700	Parking at Oakdale	LIR	Montauk	Parking	Suffolk	326	2	39
Imo08750	Parking at Oakdale	LIR	Montauk	Parking	Suffolk	326	2	39
Imo08800	ROW at Oakdale	LIR	Montauk	ROW	Suffolk	326	2	39
Imo08850	ROW at Oakdale	LIR	Montauk	ROW	Suffolk	326	2	39
Imo08900	ROW at Oakdale	LIR	Montauk	ROW	Suffolk	326	2	39
Imo08950	ROW b Oakdale -Sayville	LIR	Montauk	ROW	Suffolk	353	5	1
Imo09000	ROW b Oakdale -Sayville	LIR	Montauk	ROW	Suffolk	353	5	1
Imo09050	ROW b Oakdale -Sayville	LIR	Montauk	ROW	Suffolk	353	5	1
Imo09100	ROW b Oakdale -Sayville	LIR	Montauk	ROW	Suffolk	353	5	1
Imo09150	ROW b Oakdale -Sayville	LIR	Montauk	ROW	Suffolk	353	5	1
Imo09200	ROW b Oakdale -Sayville	LIR	Montauk	ROW	Suffolk	353	5	1
Imo09250	ROW b Oakdale -Sayville	LIR	Montauk	ROW	Suffolk	353	5	1
Imo09300	X-ing b Oakdale -Sayville	LIR	Montauk	Grade Crossing	Suffolk	353	5	1
Imo09350	ROW b Oakdale -Sayville	LIR	Montauk	ROW	Suffolk	354	4	116
Imo09400	ROW b Oakdale -Sayville	LIR	Montauk	ROW	Suffolk	354	4	116
Imo09450	ROW b Oakdale -Sayville	LIR	Montauk	ROW	Suffolk	354	2	1
Imo09500	ROW b Oakdale -Sayville	LIR	Montauk	ROW	Suffolk	354	2	1
Imo09550	ROW b Oakdale -Sayville	LIR	Montauk	ROW	Suffolk	354	2	1
Imo09600	ROW b Oakdale -Sayville	LIR	Montauk	ROW	Suffolk	354	3	1
Imo09650	ROW b Oakdale -Sayville	LIR	Montauk	ROW	Suffolk	355	1	3
Imo09700	ROW b Oakdale -Sayville	LIR	Montauk	ROW	Suffolk	355	1	3
Imo09750	ROW b Oakdale -Sayville	LIR	Montauk	ROW	Suffolk	355	1	3
Imo09800	X-ing b Oakdale -Sayville	LIR	Montauk	Grade Crossing	Suffolk	355	2	3
Imo09850	ROW b Oakdale -Sayville	LIR	Montauk	ROW	Suffolk	355	2	3
Imo09900	Land b Oakdale -Sayville	LIR	Montauk	Land	Suffolk	355	2	3
Imo09950	ROW b Oakdale -Sayville	LIR	Montauk	ROW	Suffolk	355	2	3
Imo10000	ROW b Oakdale -Sayville	LIR	Montauk	ROW	Suffolk	355	2	3
Imo10050	ROW b Oakdale -Sayville	LIR	Montauk	ROW	Suffolk	355	2	3
Imo10100	ROW b Oakdale -Sayville	LIR	Montauk	ROW	Suffolk	356	4	1
Imo10150	X-ing b Oakdale -Sayville	LIR	Montauk	Grade Crossing	Suffolk	356	2	12
Imo10200	ROW b Oakdale -Sayville	LIR	Montauk	ROW	Suffolk	356	4	1
Imo10225	Xing at Sayville Sta	LIR	Montauk	Grade Crossing	Suffolk	356	4	1
Imo10250	SAYVILLE STATION	LIR	Montauk	Station	Suffolk	356	2	12
Imo10300	ROW at Sayville	LIR	Montauk	ROW	Suffolk	356	2	12
Imo10350	Parking at Sayville	LIR	Montauk	Parking	Suffolk	356	2	12
Imo10400	Parking at Sayville	LIR	Montauk	Parking	Suffolk	356	2	12
Imo10450	ROW b Sayville-Patchogue	LIR	Montauk	ROW	Suffolk	356	3	8
Imo10500	ROW b Sayville-Patchogue	LIR	Montauk	ROW	Suffolk	356	3	8
Imo10550	X-ing b Sayville-Patchogue	LIR	Montauk	Grade Crossing	Suffolk	356	7	8
Imo10600	Xing b Sayville-Patchogue	LIR	Montauk	Grade Crossing	Suffolk	356	7	8
Imo10650	ROW b Sayville-Patchogue	LIR	Montauk	ROW	Suffolk	357	3	30
Imo10700	X-ing b Sayville-Patchogue	LIR	Montauk	Grade Crossing	Suffolk	357	3	30
Imo10750	ROW b Sayville-Patchogue	LIR	Montauk	ROW	Suffolk	357	3	30

lmo10800	ROW b Sayville-Patchogue	LIR	Montauk	ROW	Suffolk	357	3	30
lmo10850	Land b Sayville-Patchogue	LIR	Montauk	Land	Suffolk	357	3	30
lmo10900	ROW b Sayville-Patchogue	LIR	Montauk	ROW	Suffolk	357	3	30
lmo10950	ROW b Sayville-Patchogue	LIR	Montauk	Bridge	Suffolk	357	3	30
lmo11000	ROW b Sayville-Patchogue	LIR	Montauk	ROW	Suffolk	357	3	30
lmo11050	ROW b Sayville-Patchogue	LIR	Montauk	ROW	Suffolk	357	3	30
lmo11100	ROW b Sayville-Patchogue	LIR	Montauk	ROW	Suffolk	358	2	1
lmo11150	ROW b Sayville-Patchogue	LIR	Montauk	ROW	Suffolk	358	2	1
lmo11200	ROW b Sayville-Patchogue	LIR	Montauk	Bridge	Suffolk	358	2	1
lmo11250	Land b Sayville-Patchogue	LIR	Montauk	Land	Suffolk	358	2	1
lmo11300	ROW b Sayville-Patchogue	LIR	Montauk	ROW	Suffolk	358	2	1
lmo11350	ROW b Sayville-Patchogue	LIR	Montauk	ROW	Suffolk	358	2	1
lmo11400	X-ing b Sayville-Patchogue	LIR	Montauk	Grade Crossing	Suffolk	358	2	1
lmo11450	ROW b Sayville-Patchogue	LIR	Montauk	ROW	Suffolk	358	2	1
lmo11500	ROW b Sayville-Patchogue	LIR	Montauk	ROW	Suffolk	358	2	14
lmo11550	Land b Sayville-Patchogue	LIR	Montauk	Land	Suffolk	358	2	14
lmo11600	ROW b Sayville-Patchogue	LIR	Montauk	ROW	Suffolk	358	2	14
lmo11650	X-ing at Sayville-Patchogue	LIR	Montauk	Grade Crossing	Suffolk	358	1	14
lmo11700	ROW at Sayville-Patchogue	LIR	Montauk	ROW	Suffolk	359	1	2
lmo11750	Land at Bayport	LIR	Montauk	Land	Suffolk	359	1	2
lmo11800	ROW at Bayport	LIR	Montauk	ROW	Suffolk	359	1	2
lmo11850	Bayport Station (not in use)	LIR	Montauk	Stat. not in use	Suffolk	359	1	2
lmo11900	ROW at Bayport-Islip	LIR	Montauk	ROW	Suffolk	359	1	2
lmo11950	X-ing b Bayport-Islip	LIR	Montauk	Grade Crossing	Suffolk	359	1	2
lmo12000	ROW b Bayport-Islip	LIR	Montauk	ROW	Suffolk	333	6	17
lmo12050	Land b Bayport-Islip	LIR	Montauk	Land	Suffolk	333	6	17
lmo12100	ROW b Bayport-Islip	LIR	Montauk	ROW	Suffolk	333	6	17
lmo12150	X-ing b Bayport-Islip	LIR	Montauk	Grade Crossing	Suffolk	333	6	17
lmo12200	ROW b Bayport-Islip	LIR	Montauk	ROW	Suffolk	333	6	17
lmo12250	X-ing b Bayport-Islip	LIR	Montauk	Grade Crossing	Suffolk	333	6	17
lmo12300	ROW b Sayville-Patchogue	LIR	Montauk	ROW	Suffolk	334	3	3
lmo12350	X-ing b Sayville-Patchogue	LIR	Montauk	Grade Crossing	Suffolk	334	3	3
lmo12400	ROW b Sayville-Patchogue	LIR	Montauk	ROW	Suffolk	334	3	3
lmo12450	X-ing b Sayville-Patchogue	LIR	Montauk	Grade Crossing	Suffolk	334	3	3
lmo12500	ROW b Sayville-Patchogue	LIR	Montauk	ROW	Suffolk	334	3	3
lmo12550	ROW b Sayville-Patchogue	LIR	Montauk	ROW	Suffolk	334	3	3
lmo12600	ROW b Sayville-Patchogue	LIR	Montauk	ROW	Suffolk	982.3	2	10
lmo12650	ROW b Sayville-Patchogue	LIR	Montauk	ROW	Suffolk	982.3	2	10
lmo12700	ROW b Sayville-Patchogue	LIR	Montauk	ROW	Suffolk	982.3	2	10
lmo12750	ROW b Sayville-Patchogue	LIR	Montauk	ROW	Suffolk	982.3	5	1
lmo12800	ROW b Sayville-Patchogue	LIR	Montauk	Bridge	Suffolk	982.3	5	1
lmo12850	Parking b Sayville-Patchogue	LIR	Montauk	Parking	Suffolk	982.3	5	1
lmo12900	ROW at Sayville-Patchogue	LIR	Montauk	ROW	Suffolk	982.3	5	1
lmo12950	ROW at Sayville-Patchogue	LIR	Montauk	Stat. not in use	Suffolk	982.3	5	1
lmo13000	ROW b Sayville-Patchogue	LIR	Montauk	ROW	Suffolk	982.3	5	1
lmo13050	ROW b Sayville-Patchogue	LIR	Montauk	Bridge	Suffolk	982.3	5	1
lmo13100	ROW b Sayville-Patchogue	LIR	Montauk	ROW	Suffolk	982.3	5	1
lmo13150	ROW b Sayville-Patchogue	LIR	Montauk	ROW	Suffolk	980.9	2	7
lmo13200	ROW b Sayville-Patchogue	LIR	Montauk	ROW	Suffolk	980.9	3	1
lmo13250	ROW b Sayville-Patchogue	LIR	Montauk	ROW	Suffolk	980.9	2	7
lmo13300	ROW b Sayville-Patchogue	LIR	Montauk	ROW	Suffolk	980.9	3	1
lmo13350	ROW b Sayville-Patchogue	LIR	Montauk	ROW	Suffolk	980.9	3	1
lmo13400	ROW b Sayville-Patchogue	LIR	Montauk	ROW	Suffolk	980.9	3	1
lmo13450	ROW b Sayville-Patchogue	LIR	Montauk	ROW	Suffolk	980.9	3	1
lmo13500	ROW b Sayville-Patchogue	LIR	Montauk	ROW	Suffolk	980.9	3	1
lmo13550	ROW b Sayville-Patchogue	LIR	Montauk	ROW	Suffolk	980.9	3	1
lmo13600	ROW b Sayville-Patchogue	LIR	Montauk	ROW	Suffolk	980.9	3	1
lmo13650	Xing b Sayville-Patchogue	LIR	Montauk	Grade Crossing	Suffolk	13	1	27
lmo13700	ROW b Sayville-Patchogue	LIR	Montauk	ROW	Suffolk	13	1	27
lmo13725	County Rd 19	LIR	Montauk	Receivable Easement	Suffolk	13	2	27
lmo13726	County Rd 19	LIR	Montauk	Receivable Easement	Suffolk	13	2	27
lmo13750	ROW at Patchogue	LIR	Montauk	ROW	Suffolk	13	1	27
lmo13800	Parking at Patchogue	LIR	Montauk	Parking	Suffolk	13	1	27
lmo13850	PATCHOGUE STATION	LIR	Montauk	Station	Suffolk	13	1	27
lmo13900	ROW b Patchogue-Bellport	LIR	Montauk	ROW	Suffolk	13	5	24.1
lmo13950	ROW b Patchogue-Bellport	LIR	Montauk	ROW	Suffolk	13	5	24.1
lmo14000	ROW b Patchogue-Bellport	LIR	Montauk	ROW	Suffolk	13	7	6
lmo14050	X-ing b Patchogue-Bellport	LIR	Montauk	Grade Crossing	Suffolk	13	7	6
lmo14100	Sidetrack b Patchogue-Bellport	LIR	Montauk	Sidetrack	Suffolk	13	7	6
lmo14150	ROW b Patchogue-Bellport	LIR	Montauk	ROW	Suffolk	13	7	6
lmo14200	ROW b Patchogue-Bellport	LIR	Montauk	ROW	Suffolk	14	1	20
lmo14250	X-ing b Patchogue-Bellport	LIR	Montauk	Grade Crossing	Suffolk	14	1	20
lmo14300	ROW b Patchogue-Bellport	LIR	Montauk	ROW	Suffolk	14	1	20
lmo14350	ROW b Patchogue-Bellport	LIR	Montauk	ROW	Suffolk	14	1	20
lmo14400	ROW b Patchogue-Bellport	LIR	Montauk	ROW	Suffolk	979.3	1	1

lmo14450	X-ing b Patchogue-Bellport	LIR	Montauk	Grade Crossing	Suffolk	977	1	15
lmo14500	ROW b Patchogue-Bellport	LIR	Montauk	ROW	Suffolk	977.5	6	10
lmo14550	ROW b Patchogue-Bellport	LIR	Montauk	ROW	Suffolk	977.5	6	10
lmo14600	ROW b Patchogue-Bellport	LIR	Montauk	ROW	Suffolk	977.5	6	10
lmo14650	Land b Patchogue-Bellport	LIR	Montauk	Land	Suffolk	977.5	6	10
lmo14700	X-ing b Patchogue-Bellport	LIR	Montauk	Grade Crossing	Suffolk	977.6	6	10
lmo14750	ROW b Patchogue-Bellport	LIR	Montauk	ROW	Suffolk	977.6	5	1
lmo14800	ROW b Patchogue-Bellport	LIR	Montauk	ROW	Suffolk	977.6	5	1
lmo14850	X-ing b Patchogue-Bellport	LIR	Montauk	Grade Crossing	Suffolk	977.6	5	1
lmo14900	ROW b Patchogue-Bellport	LIR	Montauk	ROW	Suffolk	977.6	5	1
lmo14950	ROW b Patchogue-Bellport	LIR	Montauk	Bridge	Suffolk	977.6	5	1
lmo15000	ROW b Patchogue-Bellport	LIR	Montauk	ROW	Suffolk	977.6	5	1
lmo15050	X-ing b Patchogue-Bellport	LIR	Montauk	Grade Crossing	Suffolk	977.6	5	1
lmo15100	ROW b Patchogue-Bellport	LIR	Montauk	ROW	Suffolk	977.6	5	1
lmo15150	X-ing b Patchogue-Bellport	LIR	Montauk	Grade Crossing	Suffolk	977.6	5	1
lmo15200	ROW b Patchogue-Bellport	LIR	Montauk	ROW	Suffolk	977.6	5	1
lmo15250	ROW b Patchogue-Bellport	LIR	Montauk	ROW	Suffolk	977.7	2	20
lmo15300	ROW b Patchogue-Bellport	LIR	Montauk	ROW	Suffolk	977.7	2	20
lmo15350	ROW b Patchogue-Bellport	LIR	Montauk	ROW	Suffolk	977.7	2	20
lmo15400	ROW b Patchogue-Bellport	LIR	Montauk	ROW	Suffolk	977.7	2	20
lmo15450	ROW b Patchogue-Bellport	LIR	Montauk	ROW	Suffolk	977.7	2	20
lmo15500	ROW b Patchogue-Bellport	LIR	Montauk	Bridge	Suffolk	977.7	2	20
lmo15550	ROW b Patchogue-Bellport	LIR	Montauk	ROW	Suffolk	977.7	2	3
lmo15600	ROW b Patchogue-Bellport	LIR	Montauk	ROW	Suffolk	977.8	1	24
lmo15650	ROW b Patchogue-Bellport	LIR	Montauk	ROW	Suffolk	977.8	1	24
lmo15700	ROW b Patchogue-Bellport	LIR	Montauk	ROW	Suffolk	977.8	1	24
lmo15750	ROW b Patchogue-Bellport	LIR	Montauk	ROW	Suffolk	977.8	1	24
lmo15800	ROW b Patchogue-Bellport	LIR	Montauk	ROW	Suffolk	977.8	1	24
lmo15850	ROW b Patchogue-Bellport	LIR	Montauk	ROW	Suffolk	977.8	1	24
lmo15900	ROW b Patchogue-Bellport	LIR	Montauk	ROW	Suffolk	975.8	1	22.1
lmo15950	X-ing b Patchogue-Bellport	LIR	Montauk	ROW	Suffolk	975.8	1	12.1
lmo16000	ROW b Patchogue-Bellport	LIR	Montauk	ROW	Suffolk	975.8	2	52
lmo16050	ROW b Patchogue-Bellport	LIR	Montauk	ROW	Suffolk	975.8	3	38
lmo16100	ROW b Patchogue-Bellport	LIR	Montauk	ROW	Suffolk	975.8	4	41
lmo16150	ROW b Patchogue-Bellport	LIR	Montauk	ROW	Suffolk	975.8	5	14
lmo16200	ROW b Patchogue-Bellport	LIR	Montauk	ROW	Suffolk	975.9	2	1
lmo16250	ROW b Patchogue-Bellport	LIR	Montauk	ROW	Suffolk	975.9	2	1
lmo16300	ROW b Patchogue-Bellport	LIR	Montauk	ROW	Suffolk	975.9	2	1
lmo16350	ROW b Patchogue-Bellport	LIR	Montauk	ROW	Suffolk	975.9	2	1
lmo16400	ROW b Patchogue-Bellport	LIR	Montauk	ROW	Suffolk	975.9	2	1
lmo16450	ROW b Patchogue-Bellport	LIR	Montauk	ROW	Suffolk	975.9	2	1
lmo16500	ROW b Patchogue-Bellport	LIR	Montauk	ROW	Suffolk	975.9	2	1
lmo16550	Parking b Patchogue-Bellport	LIR	Montauk	Parking	Suffolk	975.9	5	1
lmo16600	Building b Patchogue-Bellport	LIR	Montauk	Building	Suffolk	975.9	2	1
lmo16650	BELLPORT STATION	LIR	Montauk	Station	Suffolk	976	1	5
lmo16700	Building at Bellport	LIR	Montauk	Building	Suffolk	976	1	5
lmo16750	ROW at Bellport	LIR	Montauk	ROW	Suffolk	976	1	5
lmo16850	Parking at Bellport	LIR	Montauk	Parking	Suffolk	976	1	5
lmo16900	X-ing at Bellport	LIR	Montauk	Grade Crossing	Suffolk	976	1	5
lmo16950	ROW at Bellport	LIR	Montauk	ROW	Suffolk	976	1	5
lmo17000	ROW at Bellport	LIR	Montauk	ROW	Suffolk	976	1	5
lmo17050	ROW b Bellport-Mastic Shirley	LIR	Montauk	ROW	Suffolk	973.9	5	7
lmo17100	ROW b Bellport-Mastic Shirley	LIR	Montauk	ROW	Suffolk	973.9	5	7
lmo17150	ROW b Bellport-Mastic Shirley	LIR	Montauk	ROW	Suffolk	973.9	5	7
lmo17200	ROW b Bellport-Mastic Shirley	LIR	Montauk	ROW	Suffolk	974	1	7
lmo17250	ROW b Bellport-Mastic Shirley	LIR	Montauk	ROW	Suffolk	974	1	7
lmo17300	X-ing at Bellport	LIR	Montauk	Grade Crossing	Suffolk	974	1	7
lmo17350	ROW b Bellport-Mastic Shirley	LIR	Montauk	ROW	Suffolk	974	1	7
lmo17400	ROW b Bellport-Mastic Shirley	LIR	Montauk	ROW	Suffolk	974	1	7
lmo17450	ROW b Bellport-Mastic Shirley	LIR	Montauk	ROW	Suffolk	974	1	7
lmo17500	ROW b Bellport-Mastic Shirley	LIR	Montauk	ROW	Suffolk	974	1	7
lmo17550	ROW b Bellport-Mastic Shirley	LIR	Montauk	ROW	Suffolk	974	1	7
lmo17600	ROW b Bellport-Mastic Shirley	LIR	Montauk	ROW	Suffolk	962	1	2
lmo17650	ROW b Bellport-Mastic Shirley	LIR	Montauk	ROW	Suffolk	962	1	2
lmo17700	ROW b Bellport-Mastic Shirley	LIR	Montauk	ROW	Suffolk	962	1	2
lmo17750	ROW b Bellport-Mastic Shirley	LIR	Montauk	ROW	Suffolk	962	1	2
lmo17800	X-ing b Bellport-Mastic Shir	LIR	Montauk	Grade Crossing	Suffolk	962	1	2
lmo17850	ROW b Bellport-Mastic Shirley	LIR	Montauk	ROW	Suffolk	962	1	2
lmo17900	ROW b Bellport-Mastic Shirley	LIR	Montauk	ROW	Suffolk	962	1	2
lmo17950	ROW b Bellport-Mastic Shirley	LIR	Montauk	Stat. not in use	Suffolk	932	4	58
lmo18000	ROW b Bellport-Mastic Shirley	LIR	Montauk	ROW	Suffolk	932	4	58
lmo18050	Land b Bellport-Mastic Shirley	LIR	Montauk	Land	Suffolk	932	4	58
lmo18100	X-ing b Bellport-Mastic Shir	LIR	Montauk	Grade Crossing	Suffolk	933	3	10
lmo18150	ROW b Bellport-Mastic Shirley	LIR	Montauk	ROW	Suffolk	932	3	10
lmo18200	ROW b Bellport-Mastic Shirley	LIR	Montauk	ROW	Suffolk	933	1	4

Imo18250	ROW b Bellport-Mastic Shirley	LIR	Montauk	ROW	Suffolk	933	1	4
Imo18300	ROW b Bellport-Mastic Shirley	LIR	Montauk	ROW	Suffolk	933	1	4
Imo18350	ROW b Bellport-Mastic Shirley	LIR	Montauk	ROW	Suffolk	933	1	4
Imo18400	ROW b Bellport-Mastic Shirley	LIR	Montauk	ROW	Suffolk	933	1	4
Imo18450	ROW b Bellport-Mastic Shirley	LIR	Montauk	ROW	Suffolk	903	3	1
Imo18500	ROW b Bellport-Mastic Shirley	LIR	Montauk	ROW	Suffolk	904	1	1
Imo18550	ROW b Bellport -Mastic Shirley	LIR	Montauk	ROW	Suffolk	224	1	1
Imo18600	ROW b Bellport -Mastic Shirley	LIR	Montauk	ROW	Suffolk	224	1	1
Imo18650	ROW b Bellport -Mastic Shirley	LIR	Montauk	ROW	Suffolk	224	1	1
Imo18700	ROW b Bellport -Mastic Shirley	LIR	Montauk	ROW	Suffolk	224	1	1
Imo18750	ROW b Bellport -Mastic Shirley	LIR	Montauk	ROW	Suffolk	224	1	1
Imo18800	ROW b Bellport -Mastic Shirley	LIR	Montauk	ROW	Suffolk	877	3	1
Imo18850	ROW b Bellport -Mastic Shirley	LIR	Montauk	ROW	Suffolk	878	3	3
Imo18900	ROW b Bellport -Mastic Shirley	LIR	Montauk	ROW	Suffolk	878	3	3
Imo18950	ROW b Bellport -Mastic Shirley	LIR	Montauk	ROW	Suffolk	878	3	3
Imo19000	ROW b Bellport -Mastic Shirley	LIR	Montauk	ROW	Suffolk	878	3	3
Imo19050	ROW b Bellport -Mastic Shirley	LIR	Montauk	ROW	Suffolk	878	3	3
Imo19100	ROW b Bellport -Mastic Shirley	LIR	Montauk	ROW	Suffolk	878	3	3
Imo19150	ROW b Bellport -Mastic Shir	LIR	Montauk	Bridge	Suffolk	878	3	3
Imo19200	X-ing b Bellport -Mastic Shir	LIR	Montauk	Grade Crossing	Suffolk	878	3	3
Imo19250	ROW b Bellport -Mastic Shirley	LIR	Montauk	ROW	Suffolk	878	3	3
Imo19300	ROW b Bellport -Mastic Shirley	LIR	Montauk	ROW	Suffolk	879	3	45
Imo19350	ROW b Bellport -Mastic Shirley	LIR	Montauk	ROW	Suffolk	879	3	45
Imo19400	ROW b Bellport -Mastic Shirley	LIR	Montauk	ROW	Suffolk	879	3	45
Imo19450	ROW b Bellport -Mastic Shirley	LIR	Montauk	ROW	Suffolk	879	3	45
Imo19500	ROW b Bellport -Mastic Shirley	LIR	Montauk	ROW	Suffolk	879	3	45
Imo19550	ROW b Bellport -Mastic Shirley	LIR	Montauk	ROW	Suffolk	879	3	45
Imo19600	ROW b Bellport -Mastic Shirley	LIR	Montauk	ROW	Suffolk	879	3	45
Imo19650	ROW at Mastic-Shirley	LIR	Montauk	ROW	Suffolk	880	1	7
Imo19700	MASTIC-SHIRLEY STATION	LIR	Montauk	Station	Suffolk	880	1	7
Imo19750	Parking at Mastic-Shirley	LIR	Montauk	Parking	Suffolk	880	1	7
Imo19800	Sidetrack at Mastic-Shirley	LIR	Montauk	Sidetrack	Suffolk	880	1	7
Imo19850	ROW b Mastic/Shirley-Speonk	LIR	Montauk	ROW	Suffolk	880	2	9
Imo19900	ROW b Mastic/Shirley-Speonk	LIR	Montauk	ROW	Suffolk	880	2	9
Imo19950	ROW b Mastic/Shirley-Speonk	LIR	Montauk	ROW	Suffolk	880	2	9
Imo20000	ROW b Mastic/Shirley-Speonk	LIR	Montauk	ROW	Suffolk	880	2	9
Imo20050	ROW b Mastic/Shirley-Speonk	LIR	Montauk	ROW	Suffolk	880	2	9
Imo20100	ROW b Mastic/Shirley-Speonk	LIR	Montauk	ROW	Suffolk	852	7	16
Imo20150	ROW b Mastic/Shirley-Speonk	LIR	Montauk	ROW	Suffolk	852	7	16
Imo20200	ROW b Mastic/Shirley-Speonk	LIR	Montauk	ROW	Suffolk	852	8	25
Imo20250	ROW b Mastic/Shirley-Speonk	LIR	Montauk	ROW	Suffolk	852	8	25
Imo20300	ROW b Mastic/Shirley-Speonk	LIR	Montauk	ROW	Suffolk	852	8	25
Imo20350	ROW b Mastic/Shirley-Speonk	LIR	Montauk	ROW	Suffolk	853	3	48
Imo20400	ROW b Mastic/Shirley-Speonk	LIR	Montauk	ROW	Suffolk	853	5	16
Imo20420	X-ing b Mastic/Shirley-Speonk	LIR	Montauk	Grade Crossing	Suffolk	853	5	16
Imo20450	ROW b Mastic/Shirley-Speonk	LIR	Montauk	ROW	Suffolk	853	5	16
Imo20500	ROW at Mastic/Shirley-Speonk	LIR	Montauk	ROW	Suffolk	853	6	22
Imo20550	ROW b Mastic/Shirley-Speonk	LIR	Montauk	Stat. not in use	Suffolk	853	6	22
Imo20600	Land at Mastic	LIR	Montauk	Stat. not in use	Suffolk	853	6	22
Imo20650	Land at Mastic	LIR	Montauk	Stat. not in use	Suffolk	853	6	22
Imo20700	ROW b Mastic/Shirley-Speonk	LIR	Montauk	ROW	Suffolk	853	6	22
Imo20750	ROW b Mastic/Shirley-Speonk	LIR	Montauk	ROW	Suffolk	854	1	25
Imo20800	Land b Mastic/Shirley-Speonk	LIR	Montauk	Land	Suffolk	854	1	25
Imo20850	ROW b Mastic/Shirley-Speonk	LIR	Montauk	Stat. not in use	Suffolk	854	1	25
Imo20900	ROW b Mastic/Shirley-Speonk	LIR	Montauk	ROW	Suffolk	854	1	25
Imo20950	ROW b Mastic/Shirley-Speonk	LIR	Montauk	ROW	Suffolk	854	1	25
Imo21000	ROW b Mastic/Shirley-Speonk	LIR	Montauk	ROW	Suffolk	854	4	1
Imo21050	ROW b Mastic/Shirley-Speonk	LIR	Montauk	Bridge	Suffolk	854	4	1
Imo21100	ROW b Mastic/Shirley-Speonk	LIR	Montauk	ROW	Suffolk	854	4	1
Imo21150	ROW b Mastic/Shirley-Speonk	LIR	Montauk	ROW	Suffolk	854	4	1
Imo21200	ROW b Mastic/Shirley-Speonk	LIR	Montauk	ROW	Suffolk	854	4	1
Imo21250	ROW b Mastic/Shirley-Speonk	LIR	Montauk	ROW	Suffolk	855	3	2
Imo21300	X-ing b Mastic/Shirley-Speonk	LIR	Montauk	Grade Crossing	Suffolk	855	3	2
Imo21350	ROW b Mastic/Shirley-Speonk	LIR	Montauk	ROW	Suffolk	855	3	2
Imo21400	ROW b Mastic/Shirley-Speonk	LIR	Montauk	Bridge	Suffolk	855	3	2
Imo21450	ROW b Mastic/Shirley-Speonk	LIR	Montauk	ROW	Suffolk	855	3	2
Imo21500	X-ing b Mastic/Shirley-Speonk	LIR	Montauk	ROW	Suffolk	855	3	2
Imo21550	ROW b Mastic/Shirley-Speonk	LIR	Montauk	ROW	Suffolk	855	4	1
Imo21600	ROW b Mastic/Shirley-Speonk	LIR	Montauk	ROW	Suffolk	855	4	1
Imo21650	ROW b Mastic/Shirley-Speonk	LIR	Montauk	ROW	Suffolk	856	1	2
Imo21700	ROW b Mastic/Shirley-Speonk	LIR	Montauk	ROW	Suffolk	856	1	2
Imo21750	ROW b Mastic/Shirley-Speonk	LIR	Montauk	ROW	Suffolk	856	3	15
Imo21800	ROW b Mastic/Shirley-Speonk	LIR	Montauk	ROW	Suffolk	856	3	15
Imo21850	ROW b Mastic/Shirley-Speonk	LIR	Montauk	ROW	Suffolk	856	3	15
Imo21900	X-ing b Mastic/Shirley-Speonk	LIR	Montauk	Grade Crossing	Suffolk	856	3	15

Imo21950	ROW b Mastic/Shirley-Speonk	LIR	Montauk	ROW	Suffolk	856	3	15
Imo22000	ROW b Mastic/Shirley-Speonk	LIR	Montauk	ROW	Suffolk	857	1	8
Imo22050	ROW b Mastic/Shirley-Speonk	LIR	Montauk	ROW	Suffolk	857	1	8
Imo22100	X-ing b Mastic/Shirley-Speonk	LIR	Montauk	Grade Crossing	Suffolk	857	1	8
Imo22150	ROW b Mastic/Shirley-Speonk	LIR	Montauk	ROW	Suffolk	857	1	8
Imo22200	ROW b Mastic/Shirley-Speonk	LIR	Montauk	ROW	Suffolk	857	1	8
Imo22250	X-ing b Mastic/Shirley-Speonk	LIR	Montauk	Grade Crossing	Suffolk	857	2	5
Imo22300	ROW b Mastic/Shirley-Speonk	LIR	Montauk	ROW	Suffolk	857	3	1
Imo22350	ROW b Mastic/Shirley-Speonk	LIR	Montauk	ROW	Suffolk	857	3	1
Imo22400	ROW b Mastic/Shirley-Speonk	LIR	Montauk	ROW	Suffolk	829	3	35
Imo22450	X-ing at Mastic/Shirley-Speonk	LIR	Montauk	Grade Crossing	Suffolk	829	3	35
Imo22500	ROW at Mastic/Shirley-Speonk	LIR	Montauk	ROW	Suffolk	829	3	33.1
Imo22550	ROW at Mastic/Shirley-Speonk	LIR	Montauk	Stat. not in use	Suffolk	829	3	33.1
Imo22600	Land at Mastic/Shirley-Speonk	LIR	Montauk	Land	Suffolk	829	3	33.1
Imo22650	ROW b Mastic/Shirley-Speonk	LIR	Montauk	ROW	Suffolk	829	3	33.1
Imo22700	ROW b Mastic/Shirley-Speonk	LIR	Montauk	ROW	Suffolk	829	3	33.1
Imo22750	ROW b Mastic/Shirley-Speonk	LIR	Montauk	ROW	Suffolk	829	3	32
Imo22755	xing at Bernstein Blvd	LIR	Montauk	Grade Crossing	Suffolk	829	3	32
Imo22800	ROW b Mastic/Shirley-Speonk	LIR	Montauk	ROW	Suffolk	829	3	32
Imo22850	ROW b Mastic/Shirley-Speonk	LIR	Montauk	ROW	Suffolk	829	1	8
Imo22900	ROW b Mastic/Shirley-Speonk	LIR	Montauk	ROW	Suffolk	830	1	8
Imo22950	ROW b Mastic/Shirley-Speonk	LIR	Montauk	ROW	Suffolk	830	1	8
Imo23000	ROW b Mastic/Shirley-Speonk	LIR	Montauk	ROW	Suffolk	830	1	8
Imo23050	ROW b Mastic/Shirley-Speonk	LIR	Montauk	ROW	Suffolk	830	1	8
Imo23100	ROW b Mastic/Shirley-Speonk	LIR	Montauk	ROW	Suffolk	830	1	8
Imo23150	ROW b Mastic/Shirley-Speonk	LIR	Montauk	Bridge	Suffolk	830	1	8
Imo23200	ROW b Mastic/Shirley-Speonk	LIR	Montauk	ROW	Suffolk	831	1	1
Imo23250	ROW b Mastic/Shirley-Speonk	LIR	Montauk	Bridge	Suffolk	831	1	1
Imo23300	ROW b Mastic/Shirley-Speonk	LIR	Montauk	ROW	Suffolk	794	3	14
Imo23350	ROW b Mastic/Shirley-Speonk	LIR	Montauk	ROW	Suffolk	794	3	14
Imo23400	ROW b Mastic/Shirley-Speonk	LIR	Montauk	ROW	Suffolk	794	4	7
Imo23450	ROW b Mastic/Shirley-Speonk	LIR	Montauk	ROW	Suffolk	794	4	7
Imo23500	ROW b Mastic/Shirley-Speonk	LIR	Montauk	ROW	Suffolk	794	4	7
Imo23550	ROW b Mastic/Shirley-Speonk	LIR	Montauk	ROW	Suffolk	795	1	16
Imo23600	ROW bMastic/Shirley-Speonk	LIR	Montauk	Stat. not in use	Suffolk	795	1	16
Imo23650	Land at Mastic/Shirley-Speonk	LIR	Montauk	Land	Suffolk	795	1	16
Imo23700	ROW b Mastic/Shirley-Speonk	LIR	Montauk	ROW	Suffolk	795	1	16
Imo23750	X-ing b Mastic/Shirley-Speonk	LIR	Montauk	Grade Crossing	Suffolk	795	1	16
Imo23800	ROW b Mastic/Shirley-Speonk	LIR	Montauk	ROW	Suffolk	795	1	5
Imo23850	ROW b Mastic/Shirley-Speonk	LIR	Montauk	ROW	Suffolk	795	1	5
Imo23900	ROW b Mastic/Shirley-Speonk	LIR	Montauk	ROW	Suffolk	795	2	5
Imo23950	ROW b Mastic/Shirley-Speonk	LIR	Montauk	ROW	Suffolk	795	2	5
Imo24000	ROW b Mastic/Shirley-Speonk	LIR	Montauk	ROW	Suffolk	795	2	5
Imo24050	ROW b Mastic/Shirley-Speonk	LIR	Montauk	ROW	Suffolk	795	2	5
Imo24100	ROW b Mastic/Shirley-Speonk	LIR	Montauk	ROW	Suffolk	795	2	5
Imo24150	X-ing b Mastic/Shirley-Speonk	LIR	Montauk	Grade Crossing	Suffolk	758	4	12
Imo24200	ROW b Mastic/Shirley-Speonk	LIR	Montauk	ROW	Suffolk	722	1	36
Imo24250	ROW b Mastic/Shirley-Speonk	LIR	Montauk	ROW	Suffolk	722	1	36
Imo24300	ROW b Mastic/Shirley-Speonk	LIR	Montauk	ROW	Suffolk	722	1	36
Imo24350	ROW b Mastic/Shirley-Speonk	LIR	Montauk	ROW	Suffolk	722	1	36
Imo24400	ROW b Mastic/Shirley-Speonk	LIR	Montauk	ROW	Suffolk	722	1	36
Imo24450	ROW b Mastic/Shirley-Speonk	LIR	Montauk	ROW	Suffolk	685	3	30
Imo24500	X-ing b Mastic/Shirley-Speonk	LIR	Montauk	Grade Crossing	Suffolk	685	3	30
Imo24550	ROW b Mastic/Shirley-Speonk	LIR	Montauk	ROW	Suffolk	685	3	30
Imo24600	ROW b Mastic/Shirley-Speonk	LIR	Montauk	ROW	Suffolk	685	3	30
Imo24650	ROW b Mastic/Shirley-Speonk	LIR	Montauk	ROW	Suffolk	686	4	27.1
Imo24700	ROW b Mastic/Shirley-Speonk	LIR	Montauk	ROW	Suffolk	686	4	27.1
Imo24750	ROW b Mastic/Shirley-Speonk	LIR	Montauk	ROW	Suffolk	686	4	27.1
Imo24800	Land b Mastic/Shirley-Speonk	LIR	Montauk	Land	Suffolk	686	4	27.1
Imo24850	ROW b Mastic/Shirley-Speonk	LIR	Montauk	Stat. not in use	Suffolk	686	4	27.1
Imo24900	ROW b Mastic/Shirley-Speonk	LIR	Montauk	ROW	Suffolk	686	4	27.1
Imo24950	X-ing b Mastic/Shirley-Speonk	LIR	Montauk	Grade Crossing	Suffolk	686	4	27.1
Imo25000	ROW b Mastic/Shirley-Speonk	LIR	Montauk	ROW	Suffolk	686	4	27.1
Imo25050	ROW b Mastic/Shirley-Speonk	LIR	Montauk	ROW	Suffolk	686	4	27.1
Imo25100	ROW b Mastic/Shirley-Speonk	LIR	Montauk	ROW	Suffolk	351	1	28
Imo25150	ROW b Mastic/Shirley-Speonk	LIR	Montauk	Bridge	Suffolk	351	1	28
Imo25200	ROW b Mastic/Shirley-Speonk	LIR	Montauk	ROW	Suffolk	351	1	28
Imo25250	ROW b Mastic/Shirley-Speonk	LIR	Montauk	ROW	Suffolk	351	1	28
Imo25300	ROW b Mastic/Shirley-Speonk	LIR	Montauk	Bridge	Suffolk	351	1	28
Imo25350	ROW b Mastic/Shirley-Speonk	LIR	Montauk	ROW	Suffolk	351	1	28
Imo25400	X-ing b Mastic/Shirley-Speonk	LIR	Montauk	Grade Crossing	Suffolk	352	1	8
Imo25450	ROW b Mastic/Shirley-Speonk	LIR	Montauk	ROW	Suffolk	352	1	8
Imo25500	X-ing b Mastic/Shirley-Speonk	LIR	Montauk	Grade Crossing	Suffolk	352	1	8
Imo25550	ROW b Mastic/Shirley-Speonk	LIR	Montauk	ROW	Suffolk	352	1	8
Imo25600	ROW b Mastic/Shirley-Speonk	LIR	Montauk	ROW	Suffolk	352	1	8

Imo25650	ROW b Mastic/Shirley-Speonk	LIR	Montauk	Bridge	Suffolk	352	1	8
Imo25700	ROW b Mastic/Shirley-Speonk	LIR	Montauk	ROW	Suffolk	352	1	8
Imo25750	ROW b Mastic/Shirley-Speonk	LIR	Montauk	ROW	Suffolk	350	2	22
Imo25800	ROW b Mastic/Shirley-Speonk	LIR	Montauk	ROW	Suffolk	350	2	22
Imo25850	ROW b Mastic/Shirley-Speonk	LIR	Montauk	ROW	Suffolk	350	2	22
Imo25900	ROW b Mastic/Shirley-Speonk	LIR	Montauk	ROW	Suffolk	350	2	22
Imo25950	ROW b Mastic/Shirley-Speonk	LIR	Montauk	ROW	Suffolk	350	2	22
Imo26000	Xing b Mastic/Shirley-Speonk	LIR	Montauk	Grade Crossing	Suffolk	350	2	22
Imo26050	Parking at Speonk	LIR	Montauk	Parking	Suffolk	350	2	22
Imo26095	Speonk Parking Lot	LIR	Montauk	Parking	Suffolk	350	2	21
Imo26100	SPEONK STATION	LIR	Montauk	Station	Suffolk	353	1	34.2
Imo26150	ROW at Speonk	LIR	Montauk	ROW	Suffolk	353	1	34.2
Imo26151	Speonk Yard Improvments	LIR	Montauk	Yard	Suffolk	353	1	20
Imo26200	Parking at Speonk	LIR	Montauk	Parking	Suffolk	353	1	34.2
Imo26250	Parking at Speonk	LIR	Montauk	Parking	Suffolk	353	1	34.2
Imo26300	ROW b Speonk-Westhampton	LIR	Montauk	ROW	Suffolk	353	1	34.2
Imo26350	Parking b Speonk-Westhampton	LIR	Montauk	Parking	Suffolk	353	1	34.2
Imo26400	ROW b Speonk-Westhampton	LIR	Montauk	ROW	Suffolk	353	1	34.2
Imo26450	X-ing b Speonk-Westhampton	LIR	Montauk	Grade Crossing	Suffolk	353	1	34.2
Imo26500	ROW b Speonk-Westhampton	LIR	Montauk	ROW	Suffolk	353	1	34.2
Imo26550	ROW b Speonk-Westhampton	LIR	Montauk	ROW	Suffolk	353	1	34.3
Imo26600	ROW b Speonk-Westhampton	LIR	Montauk	ROW	Suffolk	353	1	34.3
Imo26650	ROW b Speonk-Westhampton	LIR	Montauk	ROW	Suffolk	353	1	34.3
Imo26700	ROW b Speonk-Westhampton	LIR	Montauk	ROW	Suffolk	353	1	34.3
Imo26750	ROW b Speonk-Westhampton	LIR	Montauk	Bridge	Suffolk	353	1	34.3
Imo26800	ROW b Speonk-Westhampton	LIR	Montauk	ROW	Suffolk	353	1	34.4
Imo26850	ROW b Speonk-Westhampton	LIR	Montauk	ROW	Suffolk	353	1	34.4
Imo26900	ROW b Speonk-Westhampton	LIR	Montauk	ROW	Suffolk	353	1	34.4
Imo26950	ROW b Speonk-Westhampton	LIR	Montauk	ROW	Suffolk	353	1	34.4
Imo27000	ROW b Speonk-Westhampton	LIR	Montauk	ROW	Suffolk	353	1	34.4
Imo27050	ROW b Speonk-Westhampton	LIR	Montauk	ROW	Suffolk	354	3	19
Imo27100	X-ing b Speonk-Westhampton	LIR	Montauk	Grade Crossing	Suffolk	354	3	19
Imo27150	ROW b Speonk-Westhampton	LIR	Montauk	ROW	Suffolk	354	3	19
Imo27200	ROW b Speonk-Westhampton	LIR	Montauk	ROW	Suffolk	354	3	19
Imo27250	ROW b Speonk-Westhampton	LIR	Montauk	ROW	Suffolk	354	3	19
Imo27300	ROW b Speonk-Westhampton	LIR	Montauk	ROW	Suffolk	355	2	20
Imo27350	ROW b Speonk-Westhampton	LIR	Montauk	ROW	Suffolk	355	2	20
Imo27400	X-ing b Speonk-Westhampton	LIR	Montauk	Grade Crossing	Suffolk	355	2	20
Imo27450	ROW b Speonk-Westhampton	LIR	Montauk	ROW	Suffolk	355	2	20
Imo27500	ROW b Speonk-Westhampton	LIR	Montauk	ROW	Suffolk	355	2	20
Imo27550	X-ing b Speonk-Westhampton	LIR	Montauk	Grade Crossing	Suffolk	355	1	20
Imo27600	ROW b Speonk-Westhampton	LIR	Montauk	ROW	Suffolk	355	2	20
Imo27650	X-ing b Speonk-Westhampton	LIR	Montauk	Grade Crossing	Suffolk	355	2	20
Imo27700	ROW b Speonk-Westhampton	LIR	Montauk	ROW	Suffolk	355	2	20
Imo27750	ROW b Speonk-Westhampton	LIR	Montauk	ROW	Suffolk	355	2	20
Imo27800	ROW b Speonk-Westhampton	LIR	Montauk	ROW	Suffolk	355	2	20
Imo27850	ROW b Speonk-Westhampton	LIR	Montauk	ROW	Suffolk	355	2	20
Imo27900	ROW b Speonk-Westhampton	LIR	Montauk	ROW	Suffolk	355	2	20
Imo27950	ROW b Speonk-Westhampton	LIR	Montauk	ROW	Suffolk	355	2	20
Imo28000	ROW b Speonk-Westhampton	LIR	Montauk	ROW	Suffolk	355	2	20
Imo28050	ROW b Speonk-Westhampton	LIR	Montauk	ROW	Suffolk	1	1	3
Imo28100	ROW at Westhampton	LIR	Montauk	ROW	Suffolk	1	1	3
Imo28150	WESTHAMPTON STATION	LIR	Montauk	Station	Suffolk	1	1	3
Imo28151	Rec Esmt at Westhampton Beach	LIR	Montauk	Receivable Easement	Suffolk	001	1	3
Imo28152	Rec Esmt at Westhampton Beach	LIR	Montauk	Receivable Easement	Suffolk	002	1	1.1
Imo28153	Rec Esmt at Westhampton Beach	LIR	Montauk	Receivable Easement	Suffolk	002	1	1.1
Imo28154	Rec Esmt at Westhampton Beach	LIR	Montauk	Receivable Easement	Suffolk	002	1	1
Imo28155	Rec Esmt at Westhampton Beach	LIR	Montauk	Receivable Easement	Suffolk	001	1	3
Imo28156	Rec Esmt at Westhampton Beach	LIR	Montauk	Receivable Easement	Suffolk	002	1	1.1
Imo28200	Parking at Westhampton	LIR	Montauk	Parking	Suffolk	1	1	3
Imo28250	Parking at Westhampton	LIR	Montauk	Parking	Suffolk	1	1	3
Imo28300	ROW b W'hampton- H'ton Bays	LIR	Montauk	ROW	Suffolk	1	1	3
Imo28350	ROW b W'hampton- H'ton Bays	LIR	Montauk	ROW	Suffolk	1	1	3
Imo28400	Parking at Westhampton	LIR	Montauk	Parking	Suffolk	1	1	3
Imo28450	X-ing b W'hampton- H'ton Bays	LIR	Montauk	Grade Crossing	Suffolk	1	1	3
Imo28500	ROW b W'hampton- H'ton Bays	LIR	Montauk	ROW	Suffolk	1	1	3
Imo28550	ROW b W'hampton- H'ton Bays	LIR	Montauk	ROW	Suffolk	1	1	3
Imo28600	ROW b W'hampton- H'ton Bays	LIR	Montauk	ROW	Suffolk	1	1	3
Imo28650	ROW b W'hampton- H'ton Bays	LIR	Montauk	ROW	Suffolk	359	1	1
Imo28700	ROW b W'hampton- H'ton Bays	LIR	Montauk	ROW	Suffolk	359	1	1
Imo28750	ROW b W'hampton- H'ton Bays	LIR	Montauk	ROW	Suffolk	359	1	1
Imo28800	ROW b W'hampton- H'ton Bays	LIR	Montauk	ROW	Suffolk	359	1	1
Imo28850	ROW b W'hampton- H'ton Bays	LIR	Montauk	ROW	Suffolk	359	1	1
Imo28900	ROW b W'hampton- H'ton Bays	LIR	Montauk	ROW	Suffolk	359	1	1
Imo28950	ROW b W'hampton- H'ton Bays	LIR	Montauk	ROW	Suffolk	359	1	1

lmo32650	ROW b W'hampton- H'ton Bays	LIR	Montauk	ROW	Suffolk	222	2	1
lmo32700	ROW b W'hampton- H'ton Bays	LIR	Montauk	ROW	Suffolk	222	2	1
lmo32750	ROW b W'hampton- H'ton Bays	LIR	Montauk	ROW	Suffolk	222	2	1
lmo32800	ROW b W'hampton- H'ton Bays	LIR	Montauk	ROW	Suffolk	222	2	1
lmo32850	ROW b W'hampton- H'ton Bays	LIR	Montauk	ROW	Suffolk	222	2	1
lmo32900	X-ing b W'hampton- H'ton Bays	LIR	Montauk	Grade Crossing	Suffolk	222	2	1
lmo32950	ROW b W'hampton- H'ton Bays	LIR	Montauk	ROW	Suffolk	224	1	36.1
lmo33000	ROW b W'hampton- H'ton Bays	LIR	Montauk	ROW	Suffolk	224	1	36.1
lmo33050	ROW b W'hampton- H'ton Bays	LIR	Montauk	Sidetrack	Suffolk	224	1	36.1
lmo33100	ROW b W'hampton- H'ton Bays	LIR	Montauk	ROW	Suffolk	224	1	36.1
lmo33101	Land @ Hampton Bays	LIR	Montauk	Land	Suffolk	224	2	35.003
lmo33102	Rec Esmnt @ Hampton bays	LIR	Montauk	Receivable Easement	Suffolk	224	2	45.2
lmo33150	ROW b W'hampton- H'ton Bays	LIR	Montauk	ROW	Suffolk	224	1	36.1
lmo33200	ROW b W'hampton- H'ton Bays	LIR	Montauk	ROW	Suffolk	263	3	44
lmo33250	X-ing at Hampton Bays	LIR	Montauk	Grade Crossing	Suffolk	263	3	44
lmo33300	ROW at Hampton Bays	LIR	Montauk	ROW	Suffolk	263	3	44
lmo33350	HAMPTON BAYS STATION	LIR	Montauk	Station	Suffolk	263	3	44
lmo33450	Village Lot at Hampton Bays	LIR	Montauk	Parking	Suffolk	263	3	44
lmo33500	ROW b Hampton Bays-S Hampt	LIR	Montauk	ROW	Suffolk	263	3	44
lmo33550	ROW b Hampton Bays-S Hampt	LIR	Montauk	ROW	Suffolk	263	3	44
lmo33600	ROW b Hampton Bays-S Hampt	LIR	Montauk	ROW	Suffolk	263	3	44
lmo33650	ROW b Hampton Bays-S Hampt	LIR	Montauk	ROW	Suffolk	263	3	44
lmo33700	ROW b Hampton Bays-S Hampt	LIR	Montauk	ROW	Suffolk	228	1	4
lmo33750	ROW b Hampton Bays-S Hampt	LIR	Montauk	ROW	Suffolk	227	1	10
lmo33800	ROW b Hampton Bays-S Hampt	LIR	Montauk	ROW	Suffolk	227	1	10
lmo33850	ROW b Hampton Bays-S Hampt	LIR	Montauk	ROW	Suffolk	227	1	10
lmo33900	ROW b Hampton Bays-S Hampt	LIR	Montauk	ROW	Suffolk	207	5	6
lmo33950	ROW b Hampton Bays-S Hampt	LIR	Montauk	ROW	Suffolk	207	5	6
lmo34000	ROW b Hampton Bays-S Hampt	LIR	Montauk	ROW	Suffolk	207	5	6
lmo34050	ROW b Hampton Bays-S Hampt	LIR	Montauk	Bridge	Suffolk	207	5	6
lmo34100	ROW b Hampton Bays-S Hampt	LIR	Montauk	ROW	Suffolk	207	5	6
lmo34150	ROW b Hampton Bays-S Hampt	LIR	Montauk	ROW	Suffolk	207	4	21
lmo34200	ROW b Hampton Bays-S Hampt	LIR	Montauk	ROW	Suffolk	208	1	8
lmo34250	Land b Hampton Bays-S Hampt	LIR	Montauk	Land	Suffolk	208	1	8
lmo34300	Land b Hampton Bays-S Hampt	LIR	Montauk	Land	Suffolk	208	1	8
lmo34350	ROW b Hampton Bays-S Hampt	LIR	Montauk	Bridge	Suffolk	208	1	8
lmo34400	X-ing b Hampton Bays-S Hampt	LIR	Montauk	Grade Crossing	Suffolk	208	1	8
lmo34450	ROW b Hampton Bays-S Hampt	LIR	Montauk	ROW	Suffolk	208	1	8
lmo34500	ROW b Hampton Bays-S Hampt	LIR	Montauk	ROW	Suffolk	208	1	8
lmo34550	ROW b Hampton Bays-S Hampt	LIR	Montauk	ROW	Suffolk	208	1	8
lmo34600	ROW b Hampton Bays-S Hampt	LIR	Montauk	ROW	Suffolk	208	1	8
lmo34650	ROW b Hampton Bays-S Hampt	LIR	Montauk	ROW	Suffolk	208	1	8
lmo34700	Suffolk Downs Station (Old)	LIR	Montauk	Stat. not in use	Suffolk	209	1	2
lmo34705	ROW b Hampton Bays-S Hampt	LIR	Montauk	ROW	Suffolk	209	2	
lmo34750	ROW b Hampton Bays-S Hampt	LIR	Montauk	ROW	Suffolk	209	1	2
lmo34800	Land b Hampton Bays-S Hampt	LIR	Montauk	Land	Suffolk	209	1	2
lmo34850	ROW b Hampton Bays-S Hampt	LIR	Montauk	ROW	Suffolk	209	1	2
lmo34900	ROW b Hampton Bays-S Hampt	LIR	Montauk	ROW	Suffolk	209	1	2
lmo34950	ROW b Hampton Bays-S Hampt	LIR	Montauk	ROW	Suffolk	209	1	2
lmo35000	ROW b Hampton Bays-S Hampt	LIR	Montauk	ROW	Suffolk	209	1	2
lmo35050	ROW b Hampton Bays-S Hampt	LIR	Montauk	ROW	Suffolk	209	1	2
lmo35100	ROW b Hampton Bays-S Hampt	LIR	Montauk	ROW	Suffolk	209	1	2
lmo35150	ROW b Hampton Bays-S Hampt	LIR	Montauk	ROW	Suffolk	209	1	2
lmo35200	ROW b Hampton Bays-S Hampt	LIR	Montauk	ROW	Suffolk	209	1	2
lmo35250	ROW b Hampton Bays-S Hampt	LIR	Montauk	ROW	Suffolk	209	1	2
lmo35300	ROW b Hampton Bays-S Hampt	LIR	Montauk	ROW	Suffolk	210	1	1
lmo35350	ROW b Hampton Bays-S Hampt	LIR	Montauk	ROW	Suffolk	210	1	1
lmo35400	ROW b Hampton Bays-S Hampt	LIR	Montauk	ROW	Suffolk	210	1	1
lmo35450	ROW b Hampton Bays-S Hampt	LIR	Montauk	Bridge	Suffolk	210	1	1
lmo35500	Land b Hampton Bays-S Hampt	LIR	Montauk	Land	Suffolk	210	1	1
lmo35550	ROW b Hampton Bays-S Hampt	LIR	Montauk	ROW	Suffolk	210	1	1
lmo35600	ROW b Hampton Bays-S Hampt	LIR	Montauk	Stat. not in use	Suffolk	210	1	1
lmo35650	Land b Hampton Bays-S Hampt	LIR	Montauk	Land	Suffolk	210	1	1
lmo35700	Land b Hampton Bays-S Hampt	LIR	Montauk	Land	Suffolk	210	1	1
lmo35750	ROW b Hampton Bays-S Hampt	LIR	Montauk	ROW	Suffolk	210	1	1
lmo35800	ROW b Hampton Bays-S Hampt	LIR	Montauk	ROW	Suffolk	210	1	1
lmo35850	ROW b Hampton Bays-S Hampt	LIR	Montauk	ROW	Suffolk	210	1	1
lmo35900	ROW b Hampton Bays-S Hampt	LIR	Montauk	ROW	Suffolk	210	1	1
lmo35950	ROW b Hampton Bays-S Hampt	LIR	Montauk	ROW	Suffolk	210	1	1
lmo36000	ROW b Hampton Bays-S Hampt	LIR	Montauk	ROW	Suffolk	210	1	1
lmo36050	ROW b Hampton Bays-S Hampt	LIR	Montauk	ROW	Suffolk	210	1	1
lmo36100	ROW b Hampton Bays-S Hampt	LIR	Montauk	ROW	Suffolk	211	6	9
lmo36150	ROW b Hampton Bays-S Hampt	LIR	Montauk	ROW	Suffolk	211	6	9
lmo36200	ROW b Hampton Bays-S Hampt	LIR	Montauk	ROW	Suffolk	211	6	9
lmo36250	ROW b Hampton Bays-S Hampt	LIR	Montauk	ROW	Suffolk	211	6	9

lmo36300	ROW b Hampton Bays-S Hampt	LIR	Montauk	ROW	Suffolk	211	6	9
lmo36350	LIU Station S'hampton (old)	LIR	Montauk	Stat. not in use	Suffolk	211	6	9
lmo36400	X-ing b Hampton Bays-S Hampt	LIR	Montauk	Grade Crossing	Suffolk	211	6	9
lmo36450	ROW b Hampton Bays-S Hampt	LIR	Montauk	ROW	Suffolk	211	6	9
lmo36500	ROW b Hampton Bays-S Hampt	LIR	Montauk	ROW	Suffolk	211	6	9
lmo36550	ROW b Hampton Bays-S Hampt	LIR	Montauk	ROW	Suffolk	211	6	9
lmo36600	ROW b Hampton Bays-S Hampt	LIR	Montauk	ROW	Suffolk	211	6	9
lmo36650	Bridge b Hampton Bays-S Hampt	LIR	Montauk	Grade Crossing	Suffolk	211	6	9
lmo36651	Receivable Esaement b	LIR	Montauk	Receivable Easement	Suffolk	211	6	9
lmo36700	ROW b Hampton Bays-S Hampt	LIR	Montauk	ROW	Suffolk	211	6	9
lmo36750	ROW b Hampton Bays-S Hampt	LIR	Montauk	ROW	Suffolk	211	6	9
lmo36800	ROW b Hampton Bays-S Hampt	LIR	Montauk	ROW	Suffolk	211	6	9
lmo36801	Receivable Esmnt @ CR-39	LIR	Montauk	Receivable Easement	Suffolk	211	6	9
lmo36850	ROW b Hampton Bays-S Hampt	LIR	Montauk	ROW	Suffolk	211	6	9
lmo36900	ROW b Hampton Bays-S Hampt	LIR	Montauk	ROW	Suffolk	211	6	9
lmo36950	X-ing b Hampton Bays-S Hampt	LIR	Montauk	Grade Crossing	Suffolk	211	6	9
lmo37000	ROW b Hampton Bays-S Hampt	LIR	Montauk	ROW	Suffolk	158	1	14
lmo37050	ROW b Hampton Bays-S Hampt	LIR	Montauk	ROW	Suffolk	158	1	14
lmo37100	ROW b Hampton Bays-S Hampt	LIR	Montauk	ROW	Suffolk	158	1	14
lmo37150	ROW b Hampton Bays-S Hampt	LIR	Montauk	ROW	Suffolk	158	1	14
lmo37200	X-ing b Hampton Bays-S Hampt	LIR	Montauk	Grade Crossing	Suffolk	158	1	14
lmo37250	ROW b Hampton Bays-S Hampt	LIR	Montauk	ROW	Suffolk	158	1	14
lmo37300	ROW b Hampton Bays-S Hampt	LIR	Montauk	ROW	Suffolk	158	1	14
lmo37350	ROW b Hampton Bays-S Hampt	LIR	Montauk	ROW	Suffolk	158	1	14
lmo37400	X-ing b Hampton Bays-S Hampt	LIR	Montauk	Grade Crossing	Suffolk	158	1	14
lmo37450	ROW b Hampton Bays-S Hampt	LIR	Montauk	ROW	Suffolk	158	1	14
lmo37500	ROW b Hampton Bays-S Hampt	LIR	Montauk	ROW	Suffolk	3	1	57
lmo37550	ROW b Hampton Bays-S Hampt	LIR	Montauk	ROW	Suffolk	3	1	57
lmo37600	ROW b Hampton Bays-S Hampt	LIR	Montauk	ROW	Suffolk	3	1	57
lmo37650	ROW b Hampton Bays-S Hampt	LIR	Montauk	ROW	Suffolk	3	1	57
lmo37700	ROW b Hampton Bays-S Hampt	LIR	Montauk	ROW	Suffolk	3	1	57
lmo37750	ROW b Hampton Bays-S Hampt	LIR	Montauk	ROW	Suffolk	3	1	57
lmo37800	ROW b Hampton Bays-S Hampt	LIR	Montauk	ROW	Suffolk	3	1	57
lmo37850	ROW b Hampton Bays-S Hampt	LIR	Montauk	ROW	Suffolk	5	2	15
lmo37900	ROW b Hampton Bays-S Hampt	LIR	Montauk	Bridge	Suffolk	5	2	15
lmo37950	ROW b Hampton Bays-S Hampt	LIR	Montauk	ROW	Suffolk	5	2	15
lmo38000	ROW b Hampton Bays-S Hampt	LIR	Montauk	Parking	Suffolk	5	2	15
lmo38050	ROW b Hampton Bays-S Hampt	LIR	Montauk	ROW	Suffolk	9	2	16
lmo38100	ROW b Hampton Bays-S Hampt	LIR	Montauk	Bridge	Suffolk	9	2	16
lmo38150	SOUTHAMPTON STATION	LIR	Montauk	Station	Suffolk	9	2	16
lmo38200	Parking at Southampton	LIR	Montauk	Parking	Suffolk	9	2	16
lmo38250	ROW b S'hampton-Bridgehampton	LIR	Montauk	ROW	Suffolk	9	2	16
lmo38300	ROW b S'hampton-Bridgehampton	LIR	Montauk	ROW	Suffolk	9	2	16
lmo38350	ROW b S'hampton-Bridgehampton	LIR	Montauk	ROW	Suffolk	9	2	16
lmo38400	Land b S'hampton-Bridgehampton	LIR	Montauk	Land	Suffolk	9	2	16
lmo38450	ROW b S'hampton-Bridgehampton	LIR	Montauk	ROW	Suffolk	9	2	16
lmo38500	ROW b S'hampton-Bridgehampton	LIR	Montauk	ROW	Suffolk	9	2	16
lmo38550	X-ing b S'hampton-Bridgehampto	LIR	Montauk	Grade Crossing	Suffolk	9	2	16
lmo38600	ROW b S'hampton-Bridgehampton	LIR	Montauk	ROW	Suffolk	10	2	3
lmo38650	ROW b S'hampton-Bridgehampton	LIR	Montauk	ROW	Suffolk	10	2	3
lmo38700	ROW b S'hampton-Bridgehampton	LIR	Montauk	ROW	Suffolk	133	1	14
lmo38750	X-ing b S'hampton-Bridgehampto	LIR	Montauk	Grade Crossing	Suffolk	133	1	14
lmo38800	ROW b S'hampton-Bridgehampton	LIR	Montauk	ROW	Suffolk	133	1	14
lmo38850	ROW b S'hampton-Bridgehampton	LIR	Montauk	ROW	Suffolk	133	1	14
lmo38900	ROW b S'hampton-Bridgehampton	LIR	Montauk	ROW	Suffolk	133	1	14
lmo38950	ROW b S'hampton-Bridgehampton	LIR	Montauk	ROW	Suffolk	133	1	14
lmo39000	ROW b S'hampton-Bridgehampton	LIR	Montauk	ROW	Suffolk	133	1	14
lmo39050	ROW b S'hampton-Bridgehampton	LIR	Montauk	ROW	Suffolk	133	1	14
lmo39100	ROW b S'hampton-Bridgehampton	LIR	Montauk	ROW	Suffolk	133	1	14
lmo39150	ROW b S'hampton-Bridgehampton	LIR	Montauk	ROW	Suffolk	133	1	14
lmo39200	ROW b S'hampton-Bridgehampton	LIR	Montauk	ROW	Suffolk	133	1	14
lmo39250	ROW b S'hampton-Bridgehampton	LIR	Montauk	Bridge	Suffolk	114	2	6
lmo39300	ROW b S'hampton-Bridgehampton	LIR	Montauk	ROW	Suffolk	114	2	6
lmo39350	ROW b S'hampton-Bridgehampton	LIR	Montauk	ROW	Suffolk	114	2	6
lmo39400	ROW b S'hampton-Bridgehampton	LIR	Montauk	Bridge	Suffolk	114	2	6
lmo39450	ROW b S'hampton-Bridgehampton	LIR	Montauk	ROW	Suffolk	114	2	6
lmo39500	ROW b S'hampton-Bridgehampton	LIR	Montauk	ROW	Suffolk	114	1	53
lmo39550	ROW b S'hampton-Bridgehampton	LIR	Montauk	Bridge	Suffolk	114	1	53
lmo39600	ROW b S'hampton-Bridgehampton	LIR	Montauk	ROW	Suffolk	114	1	53
lmo39650	ROW b S'hampton-Bridgehampton	LIR	Montauk	ROW	Suffolk	114	1	53
lmo39700	ROW b S'hampton-Bridgehampton	LIR	Montauk	ROW	Suffolk	114	1	53
lmo39750	ROW b S'hampton-Bridgehampton	LIR	Montauk	Stat. not in use	Suffolk	114	1	53
lmo39800	Land b S'hampton-Bridgehampton	LIR	Montauk	Land	Suffolk	114	1	53
lmo39850	ROW b S'hampton-Bridgehampton	LIR	Montauk	ROW	Suffolk	101	3	35
lmo39900	ROW b S'hampton-Bridgehampton	LIR	Montauk	ROW	Suffolk	101	3	35

lmo39950	X-ing b S'hampton-Bridgehampto	LIR	Montauk	Grade Crossing	Suffolk	101	3	35
lmo40000	ROW b S'hampton-Bridgehampton	LIR	Montauk	ROW	Suffolk	101	3	35
lmo40050	Land b S'hampton-Bridgehampton	LIR	Montauk	Land	Suffolk	101	3	35
lmo40100	ROW b S'hampton-Bridgehampton	LIR	Montauk	ROW	Suffolk	101	3	35
lmo40150	ROW b S'hampton-Bridgehampton	LIR	Montauk	ROW	Suffolk	101	3	35
lmo40200	ROW b S'hampton-Bridgehampton	LIR	Montauk	ROW	Suffolk	102	1	2
lmo40250	ROW b S'hampton-Bridgehampton	LIR	Montauk	ROW	Suffolk	102	1	2
lmo40300	ROW b S'hampton-Bridgehampton	LIR	Montauk	ROW	Suffolk	102	1	2
lmo40350	X-ing b S'hampton-Bridgehampto	LIR	Montauk	Grade Crossing	Suffolk	102	1	2
lmo40400	ROW b S'hampton-Bridgehampton	LIR	Montauk	ROW	Suffolk	102	1	2
lmo40450	ROW b S'hampton-Bridgehampton	LIR	Montauk	ROW	Suffolk	89	2	14
lmo40500	ROW b S'hampton-Bridgehampton	LIR	Montauk	ROW	Suffolk	89	2	14
lmo40550	ROW b S'hampton-Bridgehampton	LIR	Montauk	ROW	Suffolk	89	2	14
lmo40600	ROW b S'hampton-Bridgehampton	LIR	Montauk	ROW	Suffolk	89	2	14
lmo40650	ROW b S'hampton-Bridgehampton	LIR	Montauk	ROW	Suffolk	89	2	14
lmo40700	X-ing b S'hampton-Bridgehampto	LIR	Montauk	Grade Crossing	Suffolk	82	2	14
lmo40750	ROW b S'hampton-Bridgehampton	LIR	Montauk	ROW	Suffolk	89	2	14
lmo40800	ROW b S'hampton-Bridgehampton	LIR	Montauk	ROW	Suffolk	84	1	43
lmo40850	X-ing b S'hampton-Bridgehampto	LIR	Montauk	Grade Crossing	Suffolk	84	1	43
lmo40900	ROW b S'hampton-Bridgehampton	LIR	Montauk	ROW	Suffolk	84	1	43
lmo40950	ROW b S'hampton-Bridgehampton	LIR	Montauk	ROW	Suffolk	84	1	43
lmo41000	ROW b S'hampton-Bridgehampton	LIR	Montauk	ROW	Suffolk	84	1	43
lmo41050	ROW b S'hampton-Bridgehampton	LIR	Montauk	ROW	Suffolk	83	1	12
lmo41100	ROW b S'hampton-Bridgehampton	LIR	Montauk	ROW	Suffolk	83	1	12
lmo41150	ROW b S'hampton-Bridgehampton	LIR	Montauk	ROW	Suffolk	83	1	12
lmo41200	ROW b S'hampton-Bridgehampton	LIR	Montauk	ROW	Suffolk	83	1	12
lmo41250	ROW b S'hampton-Bridgehampton	LIR	Montauk	Bridge	Suffolk	83	1	12
lmo41300	ROW b S'hampton-Bridgehampton	LIR	Montauk	ROW	Suffolk	83	1	12
lmo41350	ROW b S'hampton-Bridgehampton	LIR	Montauk	ROW	Suffolk	83	1	12
lmo41400	ROW b S'hampton-Bridgehampton	LIR	Montauk	ROW	Suffolk	83	1	12
lmo41450	ROW b S'hampton-Bridgehampton	LIR	Montauk	ROW	Suffolk	83	1	12
lmo41500	ROW b S'hampton-Bridgehampton	LIR	Montauk	ROW	Suffolk	85	1	29
lmo41550	ROW b S'hampton-Bridgehampton	LIR	Montauk	ROW	Suffolk	85	1	29
lmo41600	ROW b S'hampton-Bridgehampton	LIR	Montauk	ROW	Suffolk	69	1	9
lmo41650	ROW at Bridgehampton	LIR	Montauk	ROW	Suffolk	69	1	9
lmo41700	BRIDGEHAMPTON STATION	LIR	Montauk	Station	Suffolk	69	1	9
lmo41701	Parking at Bridgehampton	LIR	Montauk	Parking	Suffolk	69	1	9
lmo41702	Land at Bridgehampton	LIR	Montauk	Land	Suffolk	69	1	9
lmo41705	Station Bldg at Bridgehampton	LIR	Montauk	Building	Suffolk	69	1	3
lmo41710	Land b Bridgehampton-E'hampton	LIR	Montauk	Land	Suffolk	69	1	3
lmo41750	ROW b Bridgehampton-E'hampton	LIR	Montauk	ROW	Suffolk	69	1	9
lmo41800	ROW b Bridgehampton-E'hampton	LIR	Montauk	ROW	Suffolk	69	1	9
lmo41850	ROW b Bridgehampton-E'hampton	LIR	Montauk	ROW	Suffolk	52	1	41
lmo41900	ROW b Bridgehampton-E'hampton	LIR	Montauk	ROW	Suffolk	52	1	41
lmo41950	X-ing b Bridgehampton-E'hampto	LIR	Montauk	Grade Crossing	Suffolk	52	1	41
lmo42000	ROW b Bridgehampton-E'hampton	LIR	Montauk	ROW	Suffolk	70	1	30
lmo42050	ROW b Bridgehampton-E'hampton	LIR	Montauk	ROW	Suffolk	70	1	30
lmo42100	X-ing b Bridgehampton-E'hampto	LIR	Montauk	Grade Crossing	Suffolk	70	1	30
lmo42150	ROW b Bridgehampton-E'hampton	LIR	Montauk	ROW	Suffolk	70	1	30
lmo42200	ROW b Bridgehampton-E'hampton	LIR	Montauk	ROW	Suffolk	54	2	47
lmo42250	ROW b Bridgehampton-E'hampton	LIR	Montauk	ROW	Suffolk	54	2	47
lmo42300	ROW b Bridgehampton-E'hampton	LIR	Montauk	ROW	Suffolk	54	2	47
lmo42350	ROW b Bridgehampton-E'hampton	LIR	Montauk	ROW	Suffolk	54	2	47
lmo42400	ROW b Bridgehampton-E'hampton	LIR	Montauk	ROW	Suffolk	54	2	47
lmo42450	ROW b Bridgehampton-E'hampton	LIR	Montauk	Bridge	Suffolk	54	2	47
lmo42500	ROW b Bridgehampton-E'hampton	LIR	Montauk	ROW	Suffolk	54	2	47
lmo42550	ROW b Bridgehampton-E'hampton	LIR	Montauk	ROW	Suffolk	54	2	47
lmo42600	ROW b Bridgehampton-E'hampton	LIR	Montauk	ROW	Suffolk	54	2	47
lmo42650	ROW b Bridgehampton-E'hampton	LIR	Montauk	ROW	Suffolk	54	2	47
lmo42700	ROW b Bridgehampton-E'hampton	LIR	Montauk	Bridge	Suffolk	54	2	47
lmo42750	ROW b Bridgehampton-E'hampton	LIR	Montauk	ROW	Suffolk	54	2	47
lmo42800	ROW b Bridgehampton-E'hampton	LIR	Montauk	ROW	Suffolk	56	1	52
lmo42850	ROW b Bridgehampton-E'hampton	LIR	Montauk	ROW	Suffolk	56	1	52
lmo42900	ROW b Bridgehampton-E'hampton	LIR	Montauk	ROW	Suffolk	56	1	52
lmo42950	X-ing b Bridgehampton-E'hampto	LIR	Montauk	Grade Crossing	Suffolk	56	1	52
lmo43000	ROW b Bridgehampton-E'hampton	LIR	Montauk	ROW	Suffolk	56	1	52
lmo43050	ROW b Bridgehampton-E'hampton	LIR	Montauk	ROW	Suffolk	56	1	52
lmo43100	ROW b Bridgehampton-E'hampton	LIR	Montauk	ROW	Suffolk	56	1	52
lmo43150	ROW b Bridgehampton-E'hampton	LIR	Montauk	ROW	Suffolk	56	1	52
lmo43200	ROW b Bridgehampton-E'hampton	LIR	Montauk	ROW	Suffolk	56	1	52
lmo43250	ROW b Bridgehampton-E'hampton	LIR	Montauk	ROW	Suffolk	56	1	52
lmo43300	Wainscott Station (Old)	LIR	Montauk	Stat. not in use	Suffolk	56	1	52
lmo43350	Land b Bridgehampton-E'hampton	LIR	Montauk	Land	Suffolk	56	1	52
lmo43400	X-ing b Bridgehampton-E'hampto	LIR	Montauk	Grade Crossing	Suffolk	56	1	52
lmo43450	ROW b Bridgehampton-E'hampton	LIR	Montauk	ROW	Suffolk	56	1	52

lmo54450	ROW b Amagansett-Montauk	LIR	Montauk	ROW	Suffolk	27	2	17
lmo54500	ROW b Amagansett/Montauk	LIR	Montauk	ROW	Suffolk	27	2	17
lmo54550	ROW b Amagansett/Montauk	LIR	Montauk	ROW	Suffolk	27	2	17
lmo54600	ROW b Amagansett-Montauk	LIR	Montauk	ROW	Suffolk	27	2	17
lmo54650	ROW at Montauk	LIR	Montauk	ROW	Suffolk	27	2	17
lmo54700	MONTAUK STATION	LIR	Montauk	Station	Suffolk	27	2	17
lmo54750	Yard at Montauk	LIR	Montauk	Yard	Suffolk	27	2	17
lmo54751	DEAD-Conservat'n E'ment	LIR	Montauk	Receivable Easement	Suffolk	27	2	17
lmo54752	DEAD -Conservat'n E'ment	LIR	Montauk	Receivable Easement	Suffolk	27	2	17
lmo54800	Parking at Montauk	LIR	Montauk	Parking	Suffolk	27	2	17
lnp1000	ROW b Laurel Hill-Elwood Rds	LIR	Northport	Land	Suffolk	81	7	19
lnp1001	ROW b Laurel Hill-Elwood Rds	LIR	Northport	Land	Suffolk	81	7	19
lnp1002	ROW b Laurel Hill -Elwood Rds	LIR	Northport	Land	Suffolk	81	7	19
lnp1003	ROW b Laurel Hill-Elwood Rds	LIR	Northport	Land	Suffolk	81	7	19
lnp1004	ROW b Laurel Hill-Elwood Rds	LIR	Northport	Land	Suffolk	81	7	19
lnp1005	ROW b Laurel Hill -Elwood Rds	LIR	Northport	Land	Suffolk	81	7	19
lnp1006	ROW b Laurel Hill-Elwood Rds	LIR	Northport	Land	Suffolk	81	7	19
lnp1007	ROW b Laurel Hill-Elwood Rds	LIR	Northport	Land	Suffolk	81	7	19
lnp1008	ROW b Laurel Hill-Elwood Rds	LIR	Northport	Land	Suffolk	81	7	19
lob00100	ROW b Mineola/E Williston	LIR	Oyster Bay	ROW	Nassau	9	105	202
lob00200	X-ing b Mineola-E Williston	LIR	Oyster Bay	Grade Crossing	Nassau	9	105	202
lob00300	ROW b Mineola-E Williston	LIR	Oyster Bay	ROW	Nassau	9	124	207
lob00400	X-ing b Mineola-E Williston	LIR	Oyster Bay	Grade Crossing	Nassau	9	124	207
lob00500	Land b Mineola-E Williston	LIR	Oyster Bay	Land	Nassau	9	124	207
lob00600	Land b Mineola-E Williston	LIR	Oyster Bay	Land	Nassau	9	124	207
lob00700	ROW b Mineola-E Williston	LIR	Oyster Bay	ROW	Nassau	9	124	208
lob00800	X-ing b Mineola-E Williston	LIR	Oyster Bay	Grade Crossing	Nassau	9	124	208
lob00900	Land b Mineola-E Williston	LIR	Oyster Bay	Land	Nassau	9	124	208
lob01000	ROW b Mineola-E Williston	LIR	Oyster Bay	ROW	Nassau	9	124	208
lob01100	X-ing b Mineola-E Williston	LIR	Oyster Bay	Grade Crossing	Nassau	9	124	208
lob01200	Land b Mineola-E Williston	LIR	Oyster Bay	Land	Nassau	9	124	208
lob01300	ROW b Mineola-E Williston	LIR	Oyster Bay	ROW	Nassau	9	124	208
lob01400	Land b Mineola-E Williston	LIR	Oyster Bay	Land	Nassau	9	124	208
lob01500	Footbridge b Mineola-E Wil	LIR	Oyster Bay	Footbridge	Nassau	9	124	208
lob01600	ROW b Mineola-E Williston	LIR	Oyster Bay	ROW	Nassau	9	124	208
lob01700	Tunnel b Mineola-E Williston	LIR	Oyster Bay	Tunnel	Nassau	9	124	208
lob01800	ROW b Mineola-E Williston	LIR	Oyster Bay	ROW	Nassau	9	124	208
lob01900	Land b Mineola-E Williston	LIR	Oyster Bay	Land	Nassau	9	124	208
lob02000	ROW b Mineola-E Williston	LIR	Oyster Bay	ROW	Nassau	9	124	208
lob02100	Land b Mineola-E Williston	LIR	Oyster Bay	Land	Nassau	9	124	208
lob02200	ROW b Mineola-E Williston	LIR	Oyster Bay	ROW	Nassau	9	124	216
lob02300	Bridge b Mineola-E Williston	LIR	Oyster Bay	Bridge	Nassau	9	124	216
lob02400	Land b Mineola-E Williston	LIR	Oyster Bay	Land	Nassau	9	124	216
lob02500	Land b Mineola-E Williston	LIR	Oyster Bay	Land	Nassau	9	124	216
lob02600	ROW b Mineola-E Williston	LIR	Oyster Bay	ROW	Nassau	9	124	216
lob02700	ROW b Mineola-E Williston	LIR	Oyster Bay	ROW	Nassau	9	124	210
lob02800	ROW b Mineola-E Williston	LIR	Oyster Bay	ROW	Nassau	9	124	210
lob02900	Parking b Mineola-E Williston	LIR	Oyster Bay	Parking	Nassau	9	124	210
lob03000	Parking b Mineola-E Williston	LIR	Oyster Bay	Parking	Nassau	9	124	210
lob03100	ROW at E Williston	LIR	Oyster Bay	ROW	Nassau	9	124	210
lob03200	E WILLISTON STATION	LIR	Oyster Bay	Station	Nassau	9	124	210
lob03300	38.2Village Lot at Williston	LIR	Oyster Bay	Parking	Nassau	9	124	210
lob03301	38-7 Village lot@ E Williston	LIR	Oyster Bay	Parking	Nassau	9		
lob03305	4.1Village Lot at Williston	LIR	Oyster Bay	Parking	Nassau	9	334	544
lob03313	038-4.2 Vill Lot at Williston	LIR	Oyster Bay	Parking	Nassau	9	334	552
lob03315	038-4 Village Lot at Williston	LIR	Oyster Bay	Parking	Nassau	9	334	297
lob03400	Parking at E Williston	LIR	Oyster Bay	Parking	Nassau	9	124	211
lob03500	ROW b E Williston-Albertson	LIR	Oyster Bay	ROW	Nassau	9	124	211
lob03700	ROW b E Williston-Albertson	LIR	Oyster Bay	ROW	Nassau	9	124	212
lob03900	ROW b E Williston-Albertson	LIR	Oyster Bay	ROW	Nassau	9	125	213
lob03901	38.1 Vil Pkng at E Williston	LIR	Oyster Bay	Parking	Nassau	9	475 2,3	
lob04000	ROW b E Williston-Albertson	LIR	Oyster Bay	ROW	Nassau	9	125	213
lob04100	ROW b E Williston-Albertson	LIR	Oyster Bay	ROW	Nassau	9	125	213
lob04200	ROW b E Williston-Albertson	LIR	Oyster Bay	ROW	Nassau	9	125	213
lob04300	ROW b E Williston-Albertson	LIR	Oyster Bay	ROW	Nassau	9	125	213
lob04400	Land b E Williston-Albertson	LIR	Oyster Bay	Land	Nassau	9	125	213
lob04500	ROW b E Williston-Albertson	LIR	Oyster Bay	ROW	Nassau	9	125	213
lob04600	ROW b E Williston-Albertson	LIR	Oyster Bay	ROW	Nassau	9	125	213
lob04700	ROW b E Williston-Albertson	LIR	Oyster Bay	ROW	Nassau	9	125	213
lob04800	x-ing b E Williston-Albertso	LIR	Oyster Bay	Grade Crossing	Nassau	9	125	213
lob04900	ROW b E Williston-Albertson	LIR	Oyster Bay	ROW	Nassau	9	125	213
lob05000	ROW at Albertson	LIR	Oyster Bay	ROW	Nassau	9	125	213
lob05005	X-ing at Albertson	LIR	Oyster Bay	Grade Crossing	Nassau	9	125	213
lob05100	ALBERTSON STATION	LIR	Oyster Bay	Station	Nassau	9	125	213
lob05200	ROW b Albertson-Roslyn	LIR	Oyster Bay	ROW	Nassau	7	126	212

lob05300	ROW b Albertson-Roslyn	LIR	Oyster Bay	ROW	Nassau	7	126	212
lob05400	ROW b Albertson-Roslyn	LIR	Oyster Bay	ROW	Nassau	7	126	212
lob05500	ROW b Albertson-Roslyn	LIR	Oyster Bay	ROW	Nassau	7	126	212
lob05600	ROW b Albertson-Roslyn	LIR	Oyster Bay	ROW	Nassau	7	126	212
lob05700	ROW b Albertson-Roslyn	LIR	Oyster Bay	ROW	Nassau	7	126	212
lob05800	ROW b Albertson-Roslyn	LIR	Oyster Bay	ROW	Nassau	7	126	212
lob05900	ROW b Albertson-Roslyn	LIR	Oyster Bay	ROW	Nassau	7	126	201
lob05950	ROW b Albertson-Roslyn	LIR	Oyster Bay	ROW	Nassau	7	126	201
lob06000	ROW b Albertson-Roslyn	LIR	Oyster Bay	ROW	Nassau	7	126	201
lob06100	ROW b Albertson-Roslyn	LIR	Oyster Bay	ROW	Nassau	7	126	201
lob06200	Bridge b Albertson-Roslyn	LIR	Oyster Bay	Bridge	Nassau	7	126	201
lob06300	ROW b Albertson-Roslyn	LIR	Oyster Bay	ROW	Nassau	7	126	222
lob06400	ROW b Albertson-Roslyn	LIR	Oyster Bay	ROW	Nassau	7	126	222
lob06500	Land b Albertson-Roslyn	LIR	Oyster Bay	Land	Nassau	7	126	222
lob06600	ROW b Albertson-Roslyn	LIR	Oyster Bay	ROW	Nassau	7	126	222
lob06700	ROW b Albertson-Roslyn	LIR	Oyster Bay	ROW	Nassau	7	126	222
lob06800	ROW b Albertson-Roslyn	LIR	Oyster Bay	ROW	Nassau	7	127	210
lob06900	Parking b Albertson-Roslyn	LIR	Oyster Bay	Parking	Nassau	7	127	210
lob07000	ROW b Albertson-Roslyn	LIR	Oyster Bay	ROW	Nassau	7	127	223
lob07100	ROW at Roslyn	LIR	Oyster Bay	ROW	Nassau	7	127	221
lob07200	ROSLYN STATION	LIR	Oyster Bay	Station	Nassau	7	127	221
lob07201	Easement at Roslyn Station	LIR	Oyster Bay	Payable Easement	Nassau		57	19
lob07202	Easement at Roslyn Station	LIR	Oyster Bay	Payable Easement	Nassau		57	22
lob07203	Easement at Roslyn Station	LIR	Oyster Bay	Payable Easement	Nassau		57	25
lob07204	Easement at Roslyn Station	LIR	Oyster Bay	Payable Easement	Nassau		57	121
lob07205	Easement at Roslyn Station	LIR	Oyster Bay	Payable Easement	Nassau		57	124
lob07206	Easement at Roslyn Station	LIR	Oyster Bay	Payable Easement	Nassau		57	125
lob07207	Easement at Roslyn Station	LIR	Oyster Bay	Payable Easement	Nassau		57	221
lob07208	Easement at Roslyn Station	LIR	Oyster Bay	Payable Easement	Nassau		57	224
lob07209	Easement at Roslyn Station	LIR	Oyster Bay	Payable Easement	Nassau		57	226
lob07210	Easement at Roslyn Station	LIR	Oyster Bay	Payable Easement	Nassau		57	20
lob07211	Easement at Roslyn Station	LIR	Oyster Bay	Payable Easement	Nassau		57	P/O 22
lob07212	Easement at Roslyn Station	LIR	Oyster Bay	Payable Easement	Nassau		57	P/O 18
lob07213	Easement at Roslyn Station	LIR	Oyster Bay	Payable Easement	Nassau			
lob07214	Easement at Roslyn Station	LIR	Oyster Bay	Payable Easement	Nassau	7		H 119
lob07215	Easement at Roslyn Station	LIR	Oyster Bay	Payable Easement	Nassau	7		H 110
lob07216	Easement at Roslyn Station	LIR	Oyster Bay	Payable Easement	Nassau	7		H 401
lob07217	x-ing at Roslyn Sta	LIR	Oyster Bay	Grade Crossing	Nassau	7	127	221
lob07300	Parking at Roslyn lot 113-2	LIR	Oyster Bay	Parking	Nassau	7	127	221
lob07400	Parking at Roslyn	LIR	Oyster Bay	Parking	Nassau	7	127	221
lob07500	ROW b Roslyn-Greenvale	LIR	Oyster Bay	ROW	Nassau	7	127	205
lob07600	Parking b Roslyn-Greenvale	LIR	Oyster Bay	Parking	Nassau	7	127	205
lob07700	ROW b Roslyn-Greenvale	LIR	Oyster Bay	ROW	Nassau	7	127	216
lob07800	Land b Roslyn-Greenvale	LIR	Oyster Bay	Land	Nassau	7	127	216
lob07900	Land b Roslyn-Greenvale	LIR	Oyster Bay	Land	Nassau	7	127	216
lob08000	ROW b Roslyn-Greenvale	LIR	Oyster Bay	ROW	Nassau	7	127	216
lob08100	Land b Roslyn-Greenvale	LIR	Oyster Bay	Land	Nassau	7	127	216
lob08200	ROW b Roslyn-Greenvale	LIR	Oyster Bay	ROW	Nassau	7	127	216
lob08300	Land b Roslyn-Greenvale	LIR	Oyster Bay	Land	Nassau	7	127	216
lob08400	ROW b Roslyn-Greenvale	LIR	Oyster Bay	ROW	Nassau	7	127	216
lob08500	Land b Roslyn-Greenvale	LIR	Oyster Bay	Land	Nassau	7	127	216
lob08600	ROW b Roslyn-Greenvale	LIR	Oyster Bay	ROW	Nassau	7	127	216
lob08700	ROW b Roslyn-Greenvale	LIR	Oyster Bay	ROW	Nassau	7	127	216
lob08800	ROW b Roslyn-Greenvale	LIR	Oyster Bay	ROW	Nassau	7	127	216
lob08900	Land b Roslyn-Greenvale	LIR	Oyster Bay	Land	Nassau	7	127	216
lob09000	Land b Roslyn-Greenvale	LIR	Oyster Bay	Land	Nassau	7	127	216
lob09100	ROW b Roslyn-Greenvale	LIR	Oyster Bay	ROW	Nassau	7	127	216
lob09200	ROW b Roslyn-Greenvale	LIR	Oyster Bay	ROW	Nassau	7	127	216
lob09300	ROW b Roslyn-Greenvale	LIR	Oyster Bay	ROW	Nassau	20	127	200
lob09400	Land b Roslyn-Greenvale	LIR	Oyster Bay	Land	Nassau	20	127	200
lob09500	ROW b Roslyn-Greenvale	LIR	Oyster Bay	ROW	Nassau	20	127	204
lob09600	Land b Roslyn-Greenvale	LIR	Oyster Bay	Land	Nassau	20	127	204
lob09700	Old station b Roslyn-Greenvale	LIR	Oyster Bay	Stat. not in use	Nassau	20	127	204
lob09800	ROW b Roslyn-Greenvale	LIR	Oyster Bay	ROW	Nassau	20	127	204
lob09900	Land b Roslyn-Greenvale	LIR	Oyster Bay	Land	Nassau	20	127	204
lob10000	ROW b Roslyn-Greenvale	LIR	Oyster Bay	ROW	Nassau	20	128	202
lob10100	Yard b Roslyn-Greenvale	LIR	Oyster Bay	Yard	Nassau	20	128	202
lob10200	ROW b Roslyn-Greenvale	LIR	Oyster Bay	ROW	Nassau	20	128	202
lob10300	ROW b Roslyn-Greenvale	LIR	Oyster Bay	ROW	Nassau	20	128	202
lob10400	ROW b Roslyn-Greenvale	LIR	Oyster Bay	ROW	Nassau	20	128	202
lob10500	ROW b Roslyn-Greenvale	LIR	Oyster Bay	ROW	Nassau	20	128	202
lob10600	ROW at Greenvale	LIR	Oyster Bay	ROW	Nassau	20	128	202
lob10700	GREENVALE STATION	LIR	Oyster Bay	Station	Nassau	20	128	202
lob10800	Parking (east lot) Greenvale	LIR	Oyster Bay	Parking	Nassau	20	128	202
lob10900	Parking (W/S) 57-2 Greenvale	LIR	Oyster Bay	Parking	Nassau	20	128	202

lob11000	ROW b Greenvale-Glen Head	LIR	Oyster Bay	ROW	Nassau	20	128	100
lob11100	Parking b Greenvale-Glen Head	LIR	Oyster Bay	Parking	Nassau	20	128	100
lob11200	Parking b Greenvale-Glen Head	LIR	Oyster Bay	Parking	Nassau	20	128	100
lob11300	Bridge b Greenvale-Glen Head	LIR	Oyster Bay	Bridge	Nassau	20	128	101
lob11400	Yard b Greenvale-Glen Head	LIR	Oyster Bay	Yard	Nassau	20	128	101
lob11500	ROW b Greenvale-Glen Head	LIR	Oyster Bay	ROW	Nassau	20	128	101
lob11600	ROW b Greenvale-Glen Head	LIR	Oyster Bay	ROW	Nassau	20	128	101
lob11700	ROW b Greenvale-Glen Head	LIR	Oyster Bay	ROW	Nassau	20	128	101
lob11800	ROW b Greenvale-Glen Head	LIR	Oyster Bay	ROW	Nassau	20	129	107
lob11900	ROW b Greenvale-Glen Head	LIR	Oyster Bay	ROW	Nassau	20	129	107
lob12000	ROW b Greenvale-Glen Head	LIR	Oyster Bay	ROW	Nassau	20	129	107
lob12100	ROW b Greenvale-Glen Head	LIR	Oyster Bay	ROW	Nassau	20	129	107
lob12200	Land b Greenvale-Glen Head	LIR	Oyster Bay	Land	Nassau	20	129	107
lob12300	ROW b Greenvale-Glen Head	LIR	Oyster Bay	ROW	Nassau	20	129	107
lob12400	X-ing b Greenvale-Glen Head	LIR	Oyster Bay	Grade Crossing	Nassau	20	129	107
lob12500	Land b Greenvale-Glen Head	LIR	Oyster Bay	Land	Nassau	20	129	107
lob12600	ROW b Greenvale-Glen Head	LIR	Oyster Bay	ROW	Nassau	20	129	108
lob12700	ROW at Glen Head	LIR	Oyster Bay	ROW	Nassau	20	129	108
lob12800	GLEN HEAD STATION	LIR	Oyster Bay	Station	Nassau	20	129	108
lob13000	X-ing b Glen Head-Sea Cliff	LIR	Oyster Bay	ROW	Nassau	21	130	107
lob13100	Parking b Glen Head-Sea Cliff	LIR	Oyster Bay	Parking	Nassau	21	130	107
lob13200	ROW b Glen Head-Sea Cliff	LIR	Oyster Bay	ROW	Nassau	21	130	107
lob13300	ROW b Glen Head-Sea Cliff	LIR	Oyster Bay	ROW	Nassau	21	130	107
lob13400	Land b Glen Head-Sea Cliff	LIR	Oyster Bay	Land	Nassau	21	130	107
lob13500	Land b Glen Head-Sea Cliff	LIR	Oyster Bay	ROW	Nassau	21	130	107
lob13600	Land b Glen Head-Sea Cliff	LIR	Oyster Bay	ROW	Nassau	21	130	107
lob13700	Land b Glen Head-Sea Cliff	LIR	Oyster Bay	ROW	Nassau	21	130	107
lob13800	Land b Glen Head-Sea Cliff	LIR	Oyster Bay	ROW	Nassau	21	130	107
lob13900	Land b Glen Head-Sea Cliff	LIR	Oyster Bay	ROW	Nassau	21	130	107
lob14000	Land b Glen Head-Sea Cliff	LIR	Oyster Bay	Land	Nassau	21	130	107
lob14100	ROW b Glen Head-Sea Cliff	LIR	Oyster Bay	ROW	Nassau	21	130	107
lob14200	ROW b Glen Head-Sea Cliff	LIR	Oyster Bay	ROW	Nassau	21	130	107
lob14300	ROW b Glen Head-Sea Cliff	LIR	Oyster Bay	ROW	Nassau	21	130	107
lob14400	Land b Glen Head-Sea Cliff	LIR	Oyster Bay	Land	Nassau	21	130	107
lob14500	Land b Glen Head-Sea Cliff	LIR	Oyster Bay	Land	Nassau	21	130	107
lob14600	ROW b Glen Head-Sea Cliff	LIR	Oyster Bay	ROW	Nassau	21	130	109
lob14700	ROW b Glen Head-Sea Cliff	LIR	Oyster Bay	ROW	Nassau	21	130	109
lob14800	Land b Glen Head-Sea Cliff	LIR	Oyster Bay	Land	Nassau	21	130	109
lob14900	ROW b Glen Head-Sea Cliff	LIR	Oyster Bay	ROW	Nassau	21	131	124
lob15000	X-ing b Glen Head-Sea Cliff	LIR	Oyster Bay	Grade Crossing	Nassau	21	131	124
lob15100	SEA CLIFF STATION	LIR	Oyster Bay	Station	Nassau	21	131	124
lob15200	Parking @ Sea Cliff	LIR	Oyster Bay	Parking	Nassau	21	131	124
lob15300	Parking @ Sea Cliff	LIR	Oyster Bay	Parking	Nassau	21	131	124
lob15400	ROW b Glen Head-Sea Cliff	LIR	Oyster Bay	ROW	Nassau	21	131	124
lob15500	ROW b Glen Head-Sea Cliff	LIR	Oyster Bay	ROW	Nassau	21	131	124
lob15600	Land b Glen Head-Sea Cliff	LIR	Oyster Bay	Land	Nassau	21	131	124
lob15700	Land b Glen Head-Sea Cliff	LIR	Oyster Bay	Land	Nassau	21	131	124
lob15800	ROW b Glen Head-Sea Cliff	LIR	Oyster Bay	ROW	Nassau	21	131	124
lob15900	ROW b Glen Head-Sea Cliff	LIR	Oyster Bay	ROW	Nassau	21	131	124
lob16000	ROW b Glen Head-Sea Cliff	LIR	Oyster Bay	ROW	Nassau	21	131	124
lob16100	ROW at Glen St	LIR	Oyster Bay	ROW	Nassau	21	131	124
lob16200	GLEN ST STATION	LIR	Oyster Bay	Station	Nassau	21	131	124
lob16300	Parking at Glen Station	LIR	Oyster Bay	Parking	Nassau	21	131	124
lob16400	Parking at Glen Station	LIR	Oyster Bay	Parking	Nassau	21	131	124
lob16500	X-ing at Glen Station	LIR	Oyster Bay	Grade Crossing	Nassau	21	131	124
lob16600	ROW b Glen St-Glen Cove	LIR	Oyster Bay	ROW	Nassau	22	131	100
lob16700	Land b Glen St-Glen Cove	LIR	Oyster Bay	Land	Nassau	22	131	100
lob16800	X-ing b Glen St-Glen Cove	LIR	Oyster Bay	Grade Crossing	Nassau	22	131	100
lob16805	X-ing at Glen St Sta	LIR	Oyster Bay	Grade Crossing	Nassau	22	131	100
lob16900	ROW b Glen St-Glen Cove	LIR	Oyster Bay	ROW	Nassau	23	131	100
lob17000	Land b Glen St-Glen Cove	LIR	Oyster Bay	Land	Nassau	23	131	100
lob17100	Land b Glen St-Glen Cove	LIR	Oyster Bay	Land	Nassau	23	131	100
lob17200	ROW b Glen St-Glen Cove	LIR	Oyster Bay	ROW	Nassau	23	131	100
lob17300	ROW b Glen St-Glen Cove	LIR	Oyster Bay	ROW	Nassau	23	131	100
lob17400	ROW b Glen St-Glen Cove	LIR	Oyster Bay	ROW	Nassau	23	131	100
lob17500	ROW at Glen Cove	LIR	Oyster Bay	ROW	Nassau	23	132	111
lob17600	GLEN COVE STATION	LIR	Oyster Bay	Station	Nassau	23	132	111
lob17601	Block G Lot 167	LIR	Oyster Bay	Station	Nassau	23		167
lob17602	Block G Lot 168	LIR	Oyster Bay	Station	Nassau	23	G	168
lob17700	Parking at Glen Cove	LIR	Oyster Bay	Parking	Nassau	23		111
lob17800	Parking at Glen Cove	LIR	Oyster Bay	Parking	Nassau	23	132	111
lob17900	X-ing at Glen Cove	LIR	Oyster Bay	Grade Crossing	Nassau	23	132	111
lob18000	ROW b Glen Cove-Locust Valley	LIR	Oyster Bay	ROW	Nassau	23	132	111
lob18100	Pking b Glen Cove-Locust Val	LIR	Oyster Bay	Parking	Nassau	23	132	111
lob18200	ROW b Glen Cove-Locust Valley	LIR	Oyster Bay	ROW	Nassau	23	132	111

lob18300	Land b Glen Cove-Locust Valley	LIR	Oyster Bay	Land	Nassau	23	132	111
lob18400	ROW b Glen Cove-Locust Valley	LIR	Oyster Bay	ROW	Nassau	23	132	111
lob18500	ROW b Glen Cove-Locust Valley	LIR	Oyster Bay	ROW	Nassau	23	132	111
lob18600	ROW b Glen Cove-Locust Valley	LIR	Oyster Bay	ROW	Nassau	23	132	111
lob18700	Land b Glen Cove-Locust Valley	LIR	Oyster Bay	Land	Nassau	23	132	111
lob18800	ROW b Glen Cove-Locust Valley	LIR	Oyster Bay	ROW	Nassau	23	132	111
lob18900	Land b Glen Cove-Locust Valley	LIR	Oyster Bay	Land	Nassau	23	132	111
lob19000	ROW b Glen Cove-Locust Valley	LIR	Oyster Bay	ROW	Nassau	23	132	111
lob19100	ROW b Glen Cove-Locust Valley	LIR	Oyster Bay	ROW	Nassau	23	132	113
lob19200	Pking b Glen Cove-Locust V'lly	LIR	Oyster Bay	Parking	Nassau	23	132	113
lob19300	ROW b Glen Cove-Locust Valley	LIR	Oyster Bay	ROW	Nassau	23	132	113
lob19400	ROW b Glen Cove-Locust Valley	LIR	Oyster Bay	ROW	Nassau	23	132	113
lob19500	X-ing b Glen Cove-Locust V'lly	LIR	Oyster Bay	Grade Crossing	Nassau	23	132	113
lob19600	ROW at Locust Valley	LIR	Oyster Bay	ROW	Nassau	23	132	113
lob19700	LOCUST VALLEY STATION	LIR	Oyster Bay	Station	Nassau	23	132	113
lob19800	Parking at Locust Valley	LIR	Oyster Bay	Parking	Nassau	23	132	113
lob19900	ROW b Locust Valley-Mill Neck	LIR	Oyster Bay	ROW	Nassau	23	132	113
lob20000	P'kng b Locust Valley-Mill Nec	LIR	Oyster Bay	Parking	Nassau	23	132	113
lob20100	P'kng b Locust Valley-Mill Nec	LIR	Oyster Bay	Parking	Nassau	23	132	113
lob20200	ROW b Locust Valley-Mill Neck	LIR	Oyster Bay	ROW	Nassau	23	132	113
lob20205	X-ing at Locust Valley Sta	LIR	Oyster Bay	Grade Crossing	Nassau	23	132	113
lob20300	ROW b Locust Valley-Mill Neck	LIR	Oyster Bay	ROW	Nassau	23	132	103
lob20400	P'kng b Locust Valley-Mill Nec	LIR	Oyster Bay	Parking	Nassau	23	132	103
lob20500	P'kng b Locust Valley-Mill Nec	LIR	Oyster Bay	Parking	Nassau	23	132	103
lob20600	ROW b Locust Valley-Mill Neck	LIR	Oyster Bay	ROW	Nassau	23	133	104
lob20700	Brdg b Locust Valley-Mill Neck	LIR	Oyster Bay	Bridge	Nassau	23	133	104
lob20800	ROW b Locust Valley-Mill Neck	LIR	Oyster Bay	ROW	Nassau	23	133	104
lob20900	Land b Locust Valley-Mill Neck	LIR	Oyster Bay	Land	Nassau	23	133	104
lob21000	Land b Locust Valley-Mill Neck	LIR	Oyster Bay	Land	Nassau	23	133	104
lob21100	ROW b Locust Valley-Mill Neck	LIR	Oyster Bay	ROW	Nassau	23	133	104
lob21200	ROW b Locust Valley-Mill Neck	LIR	Oyster Bay	ROW	Nassau	23	133	104
lob21300	ROW b Locust Valley-Mill Neck	LIR	Oyster Bay	ROW	Nassau	23	133	104
lob21400	ROW b Locust Valley-Mill Neck	LIR	Oyster Bay	ROW	Nassau	23	133	104
lob21500	Land b Locust Valley-Mill Neck	LIR	Oyster Bay	Land	Nassau	23	133	104
lob21600	ROW b Locust Valley-Mill Neck	LIR	Oyster Bay	ROW	Nassau	23	133	104
lob21700	ROW b Locust Valley-Mill Neck	LIR	Oyster Bay	ROW	Nassau	23	133	104
lob21800	ROW b Locust Valley-Mill Neck	LIR	Oyster Bay	ROW	Nassau	29	134	100
lob21900	Land b Locust Valley-Mill Neck	LIR	Oyster Bay	Land	Nassau	29	134	100
lob22000	Land b Locust Valley-Mill Neck	LIR	Oyster Bay	Land	Nassau	29	134	100
lob22100	ROW b Locust Valley-Mill Neck	LIR	Oyster Bay	ROW	Nassau	29	134	100
lob22200	ROW b Locust Valley-Mill Neck	LIR	Oyster Bay	ROW	Nassau	29	134	100
lob22300	Land b Locust Valley-Mill Neck	LIR	Oyster Bay	Land	Nassau	29	134	100
lob22400	ROW b Locust Valley-Mill Neck	LIR	Oyster Bay	ROW	Nassau	29	134	100
lob22500	ROW b Locust Valley-Mill Neck	LIR	Oyster Bay	ROW	Nassau	29	134	100
lob22600	Land b Locust Valley-Mill Neck	LIR	Oyster Bay	Land	Nassau	29	134	100
lob22700	Land b Locust Valley-Mill Neck	LIR	Oyster Bay	Land	Nassau	29	134	100
lob22800	ROW b Locust Valley-Mill Neck	LIR	Oyster Bay	ROW	Nassau	29	134	100
lob22850	Pvt Grade Crossing @ Mill Neck	LIR	Oyster Bay	Grade Crossing	Nassau	29	134	100
lob22875	Private Parking for Beaver Dam	LIR	Oyster Bay	Parking	Nassau	29	134	100
lob22900	Land b Locust Valley-Mill Neck	LIR	Oyster Bay	Land	Nassau	29	134	100
lob23000	Land b Locust Valley-Mill Neck	LIR	Oyster Bay	Land	Nassau	29	134	100
lob23100	ROW b Locust Valley-Mill Neck	LIR	Oyster Bay	ROW	Nassau	29	134	100
lob23200	ROW b Locust Valley-Mill Neck	LIR	Oyster Bay	ROW	Nassau	29	134	100
lob23300	ROW b Locust Valley-Mill Neck	LIR	Oyster Bay	ROW	Nassau	29	134	100
lob23400	ROW b Locust Valley-Mill Neck	LIR	Oyster Bay	ROW	Nassau	29	134	101
lob23500	Land b Locust Valley-Mill Neck	LIR	Oyster Bay	Land	Nassau	29	134	101
lob23600	ROW b Locust Valley-Mill Neck	LIR	Oyster Bay	ROW	Nassau	29	134	101
lob23700	ROW at Mill Neck	LIR	Oyster Bay	ROW	Nassau	29	134	109
lob23800	MILL NECK STATION	LIR	Oyster Bay	Station	Nassau	29	134	109
lob23900	X-ing at Mill Neck	LIR	Oyster Bay	Grade Crossing	Nassau	29	134	109
lob24000	Parking at Mill Neck	LIR	Oyster Bay	Parking	Nassau	29	134	109
lob24100	Parking at Mill Neck	LIR	Oyster Bay	Parking	Nassau	29	134	109
lob24200	ROW b Mill Neck-Oyster Bay	LIR	Oyster Bay	ROW	Nassau	29	134	109
lob24300	ROW b Mill Neck-Oyster Bay	LIR	Oyster Bay	ROW	Nassau	29	134	109
lob24400	ROW b Mill Neck-Oyster Bay	LIR	Oyster Bay	ROW	Nassau	29	134	109
lob24500	ROW b Mill Neck-Oyster Bay	LIR	Oyster Bay	ROW	Nassau	29	135	107
lob24600	Land b Mill Neck-Oyster Bay	LIR	Oyster Bay	Land	Nassau	29	135	107
lob24700	Land b Mill Neck-Oyster Bay	LIR	Oyster Bay	Land	Nassau	29	135	107
lob24800	ROW b Mill Neck-Oyster Bay	LIR	Oyster Bay	ROW	Nassau	29	135	107
lob24900	ROW b Mill Neck-Oyster Bay	LIR	Oyster Bay	ROW	Nassau	29	135	107
lob25000	ROW b Mill Neck-Oyster Bay	LIR	Oyster Bay	ROW	Nassau	29	135	107
lob25100	ROW b Mill Neck-Oyster Bay	LIR	Oyster Bay	ROW	Nassau	29	135	107
lob25200	ROW b Mill Neck-Oyster Bay	LIR	Oyster Bay	ROW	Nassau	29	135	107
lob25300	ROW b Mill Neck-Oyster Bay	LIR	Oyster Bay	ROW	Nassau	29	135	107
lob25400	Land b Mill Neck-Oyster Bay	LIR	Oyster Bay	Land	Nassau	29	135	107

lob25500	Land b Mill Neck-Oyster Bay	LIR	Oyster Bay	Land	Nassau	29	135	107
lob25600	ROW b Mill Neck-Oyster Bay	LIR	Oyster Bay	ROW	Nassau	29	135	107
lob25700	ROW b Mill Neck-Oyster Bay	LIR	Oyster Bay	ROW	Nassau	29	135	107
lob25800	ROW b Mill Neck-Oyster Bay	LIR	Oyster Bay	ROW	Nassau	29	135	107
lob25900	ROW b Mill Neck-Oyster Bay	LIR	Oyster Bay	ROW	Nassau	29	135	107
lob26000	ROW b Mill Neck-Oyster Bay	LIR	Oyster Bay	ROW	Nassau	27	135	104
lob26100	Land b Mill Neck-Oyster Bay	LIR	Oyster Bay	Land	Nassau	27	135	104
lob26200	Land b Mill Neck-Oyster Bay	LIR	Oyster Bay	Land	Nassau	27	135	104
lob26300	ROW b Mill Neck-Oyster Bay	LIR	Oyster Bay	ROW	Nassau	27	135	100
lob26400	Land b Mill Neck-Oyster Bay	LIR	Oyster Bay	Land	Nassau	27	135	100
lob26500	ROW b Mill Neck-Oyster Bay	LIR	Oyster Bay	ROW	Nassau	27	135	100
lob26505	X-ing b Mill Neck-Oyster Bay	LIR	Oyster Bay	Grade Crossing	Nassau	27	135	100
lob26600	ROW b Mill Neck-Oyster Bay	LIR	Oyster Bay	ROW	Nassau	27	135	105
lob26700	X-ing b Mill Neck-Oyster Bay	LIR	Oyster Bay	Grade Crossing	Nassau	27	135	105
lob26800	ROW b Mill Neck-Oyster Bay	LIR	Oyster Bay	ROW	Nassau	27	135	105
lob26801	ROW b Mill Neck-Oyster Bay	LIR	Oyster Bay	ROW	Nassau	27	135	105
lob26900	X-ing b Mill Neck-Oyster Bay	LIR	Oyster Bay	Grade Crossing	Nassau	27	135	105
lob27000	ROW at Oyster Bay	LIR	Oyster Bay	ROW	Nassau	27	135	105 (p/o)
lob27100	X-ing at Oyster Bay	LIR	Oyster Bay	Grade Crossing	Nassau	27	135	105
lob27200	OYSTER BAY STATION	LIR	Oyster Bay	Station	Nassau	27	135	105
lob27300	Parking at Oyster Bay	LIR	Oyster Bay	Parking	Nassau	27	135	105
lob27400	Parking at Oyster Bay	LIR	Oyster Bay	Parking	Nassau	27	135	105
lob27500	Yard b Oyster Bay to end	LIR	Oyster Bay	Yard	Nassau	27	135	105
lpj00050	ROW at Hicksville	LIR	Port Jefferson	ROW	Nassau	11	109	101
lpj00100	HICKSVILLE STATION	LIR	Port Jefferson	Station	Nassau	11	109	101
lpj00150	Parking at Hicksville Divide	LIR	Port Jefferson	Parking	Nassau	11	109	101
lpj00200	Parking at Hicksville	LIR	Port Jefferson	Parking	Nassau	11	109	101
lpj00250	Parking at Hicksville	LIR	Port Jefferson	Parking	Nassau	11	109	110
lpj00300	ROW at Hicksville-Syosset	LIR	Port Jefferson	ROW	Nassau	11	109	110
lpj00350	Bridge b Hicksville-Syosset	LIR	Port Jefferson	Bridge	Nassau	11	109	110
lpj00400	ROW b Hicksville-Syosset	LIR	Port Jefferson	ROW	Nassau	12	110	105
lpj00450	Bridge b Hicksville-Syosset	LIR	Port Jefferson	Bridge	Nassau	12	110	105
lpj00500	Land b Hicksville-Syosset	LIR	Port Jefferson	Land	Nassau	12	110	105
lpj00550	Land b Hicksville-Syosset	LIR	Port Jefferson	Land	Nassau	12	110	112
lpj00600	ROW b Hicksville-Syosset	LIR	Port Jefferson	ROW	Nassau	12	110	113
lpj00650	ROW b Hicksville-Syosset	LIR	Port Jefferson	ROW	Nassau	12	136	123
lpj00700	Bridge b Hicksville-Syosset	LIR	Port Jefferson	Bridge	Nassau	12	136	123
lpj00750	Land b Hicksville-Syosset	LIR	Port Jefferson	Land	Nassau	12	136	115
lpj00800	Land b Hicksville-Syosset	LIR	Port Jefferson	Land	Nassau	12	136	125
lpj00850	Land b Hicksville-Syosset	LIR	Port Jefferson	Land	Nassau	12	136	126
lpj00900	Land b Hicksville-Syosset	LIR	Port Jefferson	Land	Nassau	12	136	127
lpj00950	ROW b Hicksville-Syosset	LIR	Port Jefferson	ROW	Nassau	12	623	123
lpj01000	Land b Hicksville-Syosset	LIR	Port Jefferson	Land	Nassau	12	623	116
lpj01050	Land b Hicksville-Syosset	LIR	Port Jefferson	Land	Nassau	12	623	120
lpj01100	ROW b at Hicksville-Syosset	LIR	Port Jefferson	Land	Nassau	12	623	120
lpj01150	ROW b Hicksville-Syosset	LIR	Port Jefferson	ROW	Nassau	12	136	124
lpj01200	Bridge b Hicksville-Syosset	LIR	Port Jefferson	Bridge	Nassau	12	136	124
lpj01250	Land b Hicksville-Syosset	LIR	Port Jefferson	Land	Nassau	12	136	118
lpj01300	ROW b Hicksville-Syosset	LIR	Port Jefferson	ROW	Nassau	12	136	124
lpj01350	ROW b Hicksville-Syosset	LIR	Port Jefferson	ROW	Nassau	12	136	124
lpj01400	ROW b Hicksville-Syosset	LIR	Port Jefferson	ROW	Nassau	12	136	124
lpj01450	ROW b Hicksville-Syosset	LIR	Port Jefferson	ROW	Nassau	12	136	124
lpj01500	ROW b Hicksville-Syosset	LIR	Port Jefferson	ROW	Nassau	12	136	124
lpj01550	ROW b Hicksville-Syosset	LIR	Port Jefferson	ROW	Nassau	12	136	124
lpj01600	ROW b Hicksville-Syosset	LIR	Port Jefferson	ROW	Nassau	12	136	124
lpj01650	SubstationbHicksville-Syos	LIR	Port Jefferson	Substation	Nassau	12	136	121
lpj01700	Land b Hicksville-Syosset	LIR	Port Jefferson	Land	Nassau	12	136	122
lpj01750	ROW b Hicksville-Syosset	LIR	Port Jefferson	ROW	Nassau	12	137	108
lpj01800	ROW b Hicksville-Syosset	LIR	Port Jefferson	ROW	Nassau	12	137	108
lpj01850	ROW b Hicksville-Syosset	LIR	Port Jefferson	ROW	Nassau	12	137	108
lpj01900	Land b Hicksville-Syosset	LIR	Port Jefferson	Land	Nassau	12	137	108
lpj01950	ROW b Hicksville-Syosset	LIR	Port Jefferson	ROW	Nassau	12	137	108
lpj02000	ROW b Hicksville-Syosset	LIR	Port Jefferson	ROW	Nassau	12	137	108
lpj02050	Bridge b Hicksville-Syosset	LIR	Port Jefferson	Bridge	Nassau	12	137	108
lpj02100	ROW b Hicksville-Syosset	LIR	Port Jefferson	ROW	Nassau	12	137	108
lpj02150	ROW b Hicksville-Syosset	LIR	Port Jefferson	ROW	Nassau	12	137	108
lpj02200	Bridge b Hicksville-Syosset	LIR	Port Jefferson	Bridge	Nassau	12	137	108
lpj02250	ROW b Hicksville-Syosset	LIR	Port Jefferson	ROW	Nassau	12	137	108
lpj02300	ROW b Hicksville-Syosset	LIR	Port Jefferson	ROW	Nassau	12	137	108
lpj02350	ROW b Hicksville-Syosset	LIR	Port Jefferson	ROW	Nassau	15	137	114
lpj02400	X-ing b Hicksville-Syosset	LIR	Port Jefferson	Grade Crossing	Nassau	15	137	114
lpj02450	ROW b Hicksville-Syosset	LIR	Port Jefferson	ROW	Nassau	15	137	114
lpj02500	ROW b Hicksville-Syosset	LIR	Port Jefferson	ROW	Nassau	15	137	114
lpj02550	ROW b Hicksville-Syosset	LIR	Port Jefferson	ROW	Nassau	15	137	114
lpj02600	ROW b Hicksville-Syosset	LIR	Port Jefferson	ROW	Nassau	15	137	114

lpj02650	Substat b Hicksville-Syosset	LIR	Port Jefferson	Substation	Nassau	15		137	115
lpj02700	ROW b Hicksville-Syosset	LIR	Port Jefferson	ROW	Nassau	15		137	114
lpj02750	ROW b Hicksville-Syosset	LIR	Port Jefferson	ROW	Nassau	15		137	114
lpj02800	ROW b Hicksville-Syosset	LIR	Port Jefferson	ROW	Nassau	15		137	114
lpj02850	ROW b Hicksville-Syosset	LIR	Port Jefferson	ROW	Nassau	15		137	114
lpj02900	ROW b Hicksville-Syosset	LIR	Port Jefferson	ROW	Nassau	15		138	101
lpj02950	ROW b Hicksville-Syosset	LIR	Port Jefferson	Sidetrack	Nassau	15		138	101
lpj03000	X-ing b Hicksville-Syosset	LIR	Port Jefferson	Grade Crossing	Nassau	15		138	101
lpj03050	ROW b Hicksville-Syosset	LIR	Port Jefferson	ROW	Nassau	15		138	101
lpj03100	Land b Hicksville-Syosset	LIR	Port Jefferson	Land	Nassau	15		138	101
lpj03150	ROW b Hicksville-Syosset	LIR	Port Jefferson	ROW	Nassau	15		138	101
lpj03151	Substation b Hicksville-Syosset	LIR	Port Jefferson	Substation	Nassau	15		138	101
lpj03200	ROW b Hicksville-Syosset	LIR	Port Jefferson	ROW	Nassau	15		138	101
lpj03250	ROW b Hicksville-Syosset	LIR	Port Jefferson	ROW	Nassau	15		138	101
lpj03300	ROW b Hicksville-Syosset	LIR	Port Jefferson	ROW	Nassau	15		138	101
lpj03350	ROW b Hicksville-Syosset	LIR	Port Jefferson	ROW	Nassau	15		138	101
lpj03400	ROW b Hicksville-Syosset	LIR	Port Jefferson	ROW	Nassau	15		138	101
lpj03450	ROW b Hicksville-Syosset	LIR	Port Jefferson	ROW	Nassau	15		138	101
lpj03500	ROW b Hicksville-Syosset	LIR	Port Jefferson	ROW	Nassau	15		138	110
lpj03550	ROW b Hicksville-Syosset	LIR	Port Jefferson	ROW	Nassau	15		138	110
lpj03600	ROW b Hicksville-Syosset	LIR	Port Jefferson	ROW	Nassau	15		138	110
lpj03650	ROW at Syosset	LIR	Port Jefferson	ROW	Nassau	15		139	106
lpj03700	Land at Syosset	LIR	Port Jefferson	Land	Nassau	15		139	106
lpj03750	SYOSSET STATION	LIR	Port Jefferson	Station	Nassau	15		139	112
lpj03751	Block B Lot 102	LIR	Port Jefferson	Payable Easement	Nassau	15	B		102
lpj03752	Block B Lot 13	LIR	Port Jefferson	Payable Easement	Nassau	15	B		13
lpj03753	Block B Lot 9	LIR	Port Jefferson	Payable Easement	Nassau	15	B		9
lpj03754	Block 103 Lot 31	LIR	Port Jefferson	Payable Easement	Nassau	15		103	31
lpj03845	Easement at Syosset	LIR	Port Jefferson	Receivable Easement	Nassau	15		139	112
lpj03850	X-ing at Syosset	LIR	Port Jefferson	Grade Crossing	Nassau	15		139	112
lpj03875	Easement at Jackson Ave	LIR	Port Jefferson	Receivable Easement	Nassau	15		139	112
lpj03900	ROW b Syos-Cold Spring Har	LIR	Port Jefferson	ROW	Nassau	15		139	112
lpj03950	ROW b Syos-Cold Spring Har	LIR	Port Jefferson	ROW	Nassau	15		139	112
lpj04000	Land b Syos-Cold Spring Har	LIR	Port Jefferson	Land	Nassau	15		139	112
lpj04050	ROW b Syos-Cold Spring Har	LIR	Port Jefferson	ROW	Nassau	15		139	112
lpj04100	ROW b Syos-Cold Spring Har	LIR	Port Jefferson	ROW	Nassau	15		139	112
lpj04150	ROW b Syos-Cold Spring Har	LIR	Port Jefferson	ROW	Nassau	15		139	112
lpj04200	ROW b Syos-Cold Spring Har	LIR	Port Jefferson	ROW	Nassau	15		139	112
lpj04250	ROW b Syos-Cold Spring Har	LIR	Port Jefferson	ROW	Nassau	25		139	104
lpj04300	X-ing b Syos-Cold Spring Har	LIR	Port Jefferson	Grade Crossing	Nassau	25		139	104
lpj04350	Land b Syos-Cold Spring Har	LIR	Port Jefferson	Land	Nassau	25		139	104
lpj04400	ROW b Syos-Cold Spring Har	LIR	Port Jefferson	ROW	Nassau	25		139	104
lpj04450	ROW b Syos-Cold Spring Har	LIR	Port Jefferson	ROW	Nassau	25		139	104
lpj04500	ROW b Syos-Cold Spring Har	LIR	Port Jefferson	ROW	Nassau	25		139	105
lpj04550	ROW b Syos-Cold Spring Har	LIR	Port Jefferson	ROW	Nassau	25		139	105
lpj04600	ROW b Syos-Cold Spring Har	LIR	Port Jefferson	ROW	Nassau	25		139	105
lpj04650	ROW b Syos-Cold Spring Har	LIR	Port Jefferson	ROW	Nassau	14		140	110
lpj04700	X-ing b Syos-Cold Spring Har	LIR	Port Jefferson	Grade Crossing	Nassau	14		140	110
lpj04750	Land b Syos-Cold Spring Har	LIR	Port Jefferson	Land	Nassau	14		140	110
lpj04800	ROW b Syos-Cold Spring Har	LIR	Port Jefferson	ROW	Nassau	14		140	110
lpj04850	Substation b Syos-Cold Spring	LIR	Port Jefferson	Substation	Nassau	14		140	111
lpj04900	ROW b Syos-Cold Spring Har	LIR	Port Jefferson	ROW	Nassau	14		140	110
lpj04950	ROW b Syos-Cold Spring Har	LIR	Port Jefferson	ROW	Nassau	14		140	110
lpj05000	ROW b Syos-Cold Spring Har	LIR	Port Jefferson	ROW	Nassau	14		140	110
lpj05050	ROW b Syos-Cold Spring Har	LIR	Port Jefferson	ROW	Nassau	14		140	110
lpj05100	ROW b Syos-Cold Spring Har	LIR	Port Jefferson	ROW	Nassau	14		140	110
lpj05150	ROW b Syos-Cold Spring Har	LIR	Port Jefferson	ROW	Nassau	14		140	110
lpj05200	ROW b Syos-Cold Spring Har	LIR	Port Jefferson	ROW	Nassau	14		140	110
lpj05250	Land b Syos-Cold Spring Har	LIR	Port Jefferson	Land	Nassau	14		140	110
lpj05251	Easements on Wallace Property	LIR	Port Jefferson	Payable Easement	Nassau	14	E		885
lpj05300	ROW b Syos-Cold Spring Har	LIR	Port Jefferson	ROW	Nassau	14		140	110
lpj05350	ROW b Syos-Cold Spring Har	LIR	Port Jefferson	ROW	Nassau	14		140	110
lpj05400	ROW b Syos-Cold Spring Har	LIR	Port Jefferson	ROW	Nassau	14		140	110
lpj05401	Easement in Oyster Bay	LIR	Port Jefferson	Payable Easement	Suffolk	14	C		52
lpj05450	ROW b Syos-Cold Spring Har	LIR	Port Jefferson	ROW	Nassau	14		140	108
lpj05500	X-ing b Syos-Cold Spring Har	LIR	Port Jefferson	Grade Crossing	Nassau	14		140	108
lpj05550	ROW b Syos-Cold Spring Har	LIR	Port Jefferson	ROW	Nassau	14		140	108
lpj05575	ROW b Syos-Cold Spring Har	LIR	Port Jefferson	ROW	Nassau	14		140	108
lpj05600	ROW b Syos-Cold Spring Har	LIR	Port Jefferson	ROW	Nassau	14		140	102
lpj05650	ROW b Syos-Cold Spring Har	LIR	Port Jefferson	ROW	Nassau	14		140	102
lpj05651	Easement b Syosset/Cold Spring	LIR	Port Jefferson	Payable Easement	Suffolk	132		2	13
lpj05652	Easement b Syosset/Huntington	LIR	Port Jefferson	Payable Easement	Suffolk	132		1	12
lpj05700	ROW b Syos-Cold Spring Har	LIR	Port Jefferson	ROW	Nassau	132		1	14
lpj05701	Easement b Syosset/Cold Spring	LIR	Port Jefferson	Payable Easement	Suffolk	132		2	1
lpj05702	Easement b Syosset/Cold Spring	LIR	Port Jefferson	Payable Easement	Suffolk	132		2	1

lpj05703	Easement b Syosset/Cold Spring	LIR	Port Jefferson	Payable Easement	Suffolk	132	2	1
lpj05750	ROW b Syos-Cold Spring Har	LIR	Port Jefferson	ROW	Suffolk	132	1	1
lpj05800	ROW at Cold Spr Harbor	LIR	Port Jefferson	ROW	Suffolk	132	1	1
lpj05850	COLD SPRING HARBOR	LIR	Port Jefferson	Station	Suffolk	132	1	1
lpj05851	Easement at Cold Spring Harbor	LIR	Port Jefferson	Payable Easement	Suffolk	132	1	
lpj05900	Parking at Cold Spr Harbor	LIR	Port Jefferson	Parking	Suffolk	132	1	1
lpj05901	Substation at Cold Spring Harb	LIR	Port Jefferson	Substation	Suffolk	132	1	1
lpj05950	ROW b Cold Spr Har-Hunt'on	LIR	Port Jefferson	ROW	Suffolk	132	1	1
lpj06000	ROW b Cold Spr Har-Hunt'on	LIR	Port Jefferson	ROW	Suffolk	132	1	1
lpj06050	ROW b Cold Spr Har-Hunt'on	LIR	Port Jefferson	ROW	Suffolk	132	6	1
lpj06100	X-ing b Cold Spr Har-Hunt'on	LIR	Port Jefferson	Grade Crossing	Suffolk	132	6	1
lpj06150	ROW b Cold Spr Har-Hunt'on	LIR	Port Jefferson	ROW	Suffolk	132	6	1
lpj06200	Land b Cold Spr Har-Hunt'on	LIR	Port Jefferson	Land	Suffolk	132	6	1
lpj06250	ROW b Cold Spr Har-Hunt'on	LIR	Port Jefferson	ROW	Suffolk	132	6	1
lpj06251	Esmnt b Cold Sp Harbor-Hunt'on	LIR	Port Jefferson	Receivable Easement	Suffolk	132	6	1
lpj06300	Land b Cold Spr Har-Hunt'on	LIR	Port Jefferson	Land	Suffolk	132	6	1
lpj06350	ROW b Cold Spr Har-Hunt'on	LIR	Port Jefferson	ROW	Suffolk	132	6	1
lpj06400	ROW b Cold Spr Har-Hunt'on	LIR	Port Jefferson	ROW	Suffolk	134	4	4
lpj06450	X-ing b Cold Spr Har-Hunt'on	LIR	Port Jefferson	Grade Crossing	Suffolk	134	4	4
lpj06500	ROW b Cold Spr Har-Hunt'on	LIR	Port Jefferson	ROW	Suffolk	134	4	4
lpj06550	ROW b Cold Spr Har-Hunt'on	LIR	Port Jefferson	ROW	Suffolk	134	4	4
lpj06600	ROW b Cold Spr Har-Hunt'on	LIR	Port Jefferson	ROW	Suffolk	134	4	4
lpj06650	ROW b Cold Spr Har-Hunt'on	LIR	Port Jefferson	ROW	Suffolk	134	4	4
lpj06651	P Esmt b Cold Spring/Huntingto	LIR	Port Jefferson	Payable Easement	Suffolk	134	2	25
lpj06700	ROW b Cold Spr Har-Hunt'on	LIR	Port Jefferson	ROW	Suffolk	136	1	1
lpj06750	X-ing b Cold Spr Har-Hunt'on	LIR	Port Jefferson	Grade Crossing	Suffolk	136	1	1
lpj06800	ROW b Cold Spr Har-Hunt'on	LIR	Port Jefferson	ROW	Suffolk	137	3	86
lpj06801	Substation b cold Spr Har-Hunt	LIR	Port Jefferson	Substation	Suffolk	137	3	86
lpj06850	ROW b Cold Spr Har-Hunt'on	LIR	Port Jefferson	ROW	Suffolk	137	3	86
lpj06900	ROW b Cold Spr Har-Hunt'on	LIR	Port Jefferson	ROW	Suffolk	137	3	1
lpj06950	X-ing b Cold Spr Har-Hunt'on	LIR	Port Jefferson	Grade Crossing	Suffolk	137	3	1
lpj07000	ROW b Cold Spr Har-Hunt'on	LIR	Port Jefferson	ROW	Suffolk	137	3	1
lpj07050	ROW b Cold Spr Har-Hunt'on	LIR	Port Jefferson	ROW	Suffolk	137	3	1
lpj07100	ROW b Cold Spr Har-Hunt'on	LIR	Port Jefferson	ROW	Suffolk	141	2	17
lpj07150	ROW b Cold Spr Har-Hunt'on	LIR	Port Jefferson	ROW	Suffolk	141	2	17
lpj07200	ROW b Cold Spr Har-Hunt'on	LIR	Port Jefferson	ROW	Suffolk	141	2	17
lpj07250	ROW b Cold Spr Har-Hunt'on	LIR	Port Jefferson	ROW	Suffolk	141	2	18
lpj07300	X-ing b Cold Spr Har-Hunt'on	LIR	Port Jefferson	Grade Crossing	Suffolk	141	2	18
lpj07350	ROW b Cold Spr Har-Hunt'on	LIR	Port Jefferson	ROW	Suffolk	141	2	18
lpj07400	ROW b Cold Spr Har-Hunt'on	LIR	Port Jefferson	ROW	Suffolk	140	3	32
lpj07450	ROW b Cold Spr Har-Hunt'on	LIR	Port Jefferson	ROW	Suffolk	147	5	6
lpj07500	ROW b Cold Spr Har-Hunt'	LIR	Port Jefferson	ROW	Suffolk	147	5	6
lpj07550	Town owned Parking at Huntgton	LIR	Port Jefferson	Parking	Suffolk	147	4	2
lpj07600	ROW at Huntington Sta	LIR	Port Jefferson	ROW	Suffolk	147	4	17
lpj07650	HUNTINGTON STATION	LIR	Port Jefferson	Station	Suffolk	147	4	17
lpj07651	Overpass at Huntington Station	LIR	Port Jefferson	Receivable Easement	Suffolk	147	4	17
lpj07700	Parking (north lot) Huntington	LIR	Port Jefferson	Parking	Suffolk	147	4	17
lpj07701	Parking (south lot) Huntington	LIR	Port Jefferson	Parking	Suffolk	147	4	17
lpj07702	Parking at Huntington Sta	LIR	Port Jefferson	Parking	Suffolk	147	4	17
lpj07704	Substation at Huntington Stat	LIR	Port Jefferson	Substation	Suffolk	147	4	1.1
lpj07750	Bridge at Huntington Sta	LIR	Port Jefferson	Bridge	Suffolk	147	4	17
lpj07800	ROW b Huntington-Greenlawn	LIR	Port Jefferson	ROW	Suffolk	147	4	17
lpj07850	ROW b Huntington-Greenlawn	LIR	Port Jefferson	ROW	Suffolk	147	4	17
lpj07900	ROW b Huntington-Greenlawn	LIR	Port Jefferson	ROW	Suffolk	147	4	17
lpj07950	ROW b Huntington-Greenlawn	LIR	Port Jefferson	ROW	Suffolk	147	4	17
lpj08000	ROW b Huntington-Greenlawn	LIR	Port Jefferson	ROW	Suffolk	100	1	24
lpj08050	ROW b Huntington-Greenlawn	LIR	Port Jefferson	ROW	Suffolk	100	1	24
lpj08100	ROW b Huntington-Greenlawn	LIR	Port Jefferson	ROW	Suffolk	104	1	42
lpj08150	ROW b Huntington-Greenlawn	LIR	Port Jefferson	ROW	Suffolk	104	1	42
lpj08200	ROW b Huntington-Greenlawn	LIR	Port Jefferson	ROW	Suffolk	104	1	42
lpj08250	ROW b Huntington-Greenlawn	LIR	Port Jefferson	ROW	Suffolk	104	1	42
lpj08255	Xing b Huntington-Greenlawn	LIR	Port Jefferson	Grade Crossing	Suffolk	104	1	42
lpj08300	ROW b Huntington-Greenlawn	LIR	Port Jefferson	ROW	Suffolk	104	1	51
lpj08350	X-ing b Huntington-Greenlawn	LIR	Port Jefferson	Grade Crossing	Suffolk	104	1	51
lpj08400	ROW b Huntington-Greenlawn	LIR	Port Jefferson	ROW	Suffolk	104	1	51
lpj08450	ROW b Huntington-Greenlawn	LIR	Port Jefferson	ROW	Suffolk	104	1	51
lpj08500	ROW b Huntington-Greenlawn	LIR	Port Jefferson	ROW	Suffolk	104	1	51
lpj08550	ROW b Huntington-Greenlawn	LIR	Port Jefferson	ROW	Suffolk	104	1	51
lpj08560	Xing b Huntington-Greenlawn	LIR	Port Jefferson	Grade Crossing	Suffolk	104	1	51
lpj08600	ROW b Huntington-Greenlawn	LIR	Port Jefferson	ROW	Suffolk	105	2	30
lpj08650	X-ing b Huntington-Greenlawn	LIR	Port Jefferson	Grade Crossing	Suffolk	105	2	30
lpj08700	ROW b Huntington-Greenlawn	LIR	Port Jefferson	ROW	Suffolk	105	2	30
lpj08750	ROW b Huntington-Greenlawn	LIR	Port Jefferson	ROW	Suffolk	105	2	30
lpj08800	ROW b Huntington-Greenlawn	LIR	Port Jefferson	ROW	Suffolk	105	2	30
lpj08850	ROW b Huntington-Greenlawn	LIR	Port Jefferson	ROW	Suffolk	105	2	30

lpj08900	ROW b Huntington-Greenlawn	LIR	Port Jefferson	ROW	Suffolk	105	2	30
lpj08950	ROW b Huntington-Greenlawn	LIR	Port Jefferson	ROW	Suffolk	105	2	30
lpj09000	ROW b Huntington-Greenlawn	LIR	Port Jefferson	ROW	Suffolk	106	2	1
lpj09050	ROW b Huntington-Greenlawn	LIR	Port Jefferson	ROW	Suffolk	106	2	1
lpj09100	X-ing b Huntington-Greenlawn	LIR	Port Jefferson	Grade Crossing	Suffolk	106	2	1
lpj09150	ROW b Huntington-Greenlawn	LIR	Port Jefferson	ROW	Suffolk	106	2	1
lpj09200	ROW b Huntington-Greenlawn	LIR	Port Jefferson	ROW	Suffolk	106	2	1
lpj09250	X-ing b Huntington-Greenlawn	LIR	Port Jefferson	Grade Crossing	Suffolk	111	1	30
lpj09300	ROW at Greenlawn	LIR	Port Jefferson	ROW	Suffolk	111	1	30
lpj09350	X-ing at Greenlawn	LIR	Port Jefferson	Grade Crossing	Suffolk	111	1	30
lpj09399	(DEAD)Greenlawn Station	LIR	Port Jefferson	Station	Suffolk	111	1	36
lpj09400	GREENLAWN STATION	LIR	Port Jefferson	Station	Suffolk	111	1	30
lpj09401	Land at Greenlawn Station	LIR	Port Jefferson	Land	Suffolk			
lpj09450	Parking at Greenlawn	LIR	Port Jefferson	Parking	Suffolk	111	1	30
lpj09500	ROW b Greenlawn-Northport	LIR	Port Jefferson	ROW	Suffolk	111	1	30
lpj09501	Substation b Greenlawn-Northpt	LIR	Port Jefferson	Substation	Suffolk	111	1	37.2
lpj09550	ROW b Greenlawn-Northport	LIR	Port Jefferson	ROW	Suffolk	112	1	1
lpj09600	ROW b Greenlawn-Northport	LIR	Port Jefferson	ROW	Suffolk	112	1	1
lpj09650	X-ing b Greenlawn-Northport	LIR	Port Jefferson	Grade Crossing	Suffolk	112	1	1
lpj09700	ROW b Greenlawn-Northport	LIR	Port Jefferson	ROW	Suffolk	112	1	1
lpj09750	ROW b Greenlawn-Northport	LIR	Port Jefferson	ROW	Suffolk	112	1	1
lpj09800	ROW b Greenlawn-Northport	LIR	Port Jefferson	ROW	Suffolk	112	1	1
lpj09850	ROW b Greenlawn-Northport	LIR	Port Jefferson	ROW	Suffolk	112	1	1
lpj09900	ROW b Greenlawn-Northport	LIR	Port Jefferson	ROW	Suffolk	112	1	1
lpj09950	ROW b Greenlawn-Northport	LIR	Port Jefferson	ROW	Suffolk	114	4	1
lpj10000	ROW b Greenlawn-Northport	LIR	Port Jefferson	ROW	Suffolk	114	4	1
lpj10005	ROW b Greenlawn - Northport	LIR	Port Jefferson	ROW	Suffolk	114	4 p/o 21	
lpj10015	ROW b Greenlawn-Northport	LIR	Port Jefferson	ROW	Suffolk	81	7	19
lpj10050	ROW b Greenlawn-Northport	LIR	Port Jefferson	ROW	Suffolk	114	4	1
lpj10100	Sidetrack b Greenlawn-Northp	LIR	Port Jefferson	Sidetrack	Suffolk	114	4	1
lpj10150	X-ing b Greenlawn-Northport	LIR	Port Jefferson	Grade Crossing	Suffolk	114	4	1
lpj10200	ROW b Greenlawn-Northport	LIR	Port Jefferson	ROW	Suffolk	114	4	1
lpj10250	ROW b Greenlawn-Northport	LIR	Port Jefferson	ROW	Suffolk	114	4	1
lpj10300	ROW b Greenlawn-Northport	LIR	Port Jefferson	ROW	Suffolk	114	4	1
lpj10350	ROW b Greenlawn-Northport	LIR	Port Jefferson	ROW	Suffolk	115	1	67
lpj10400	ROW b Greenlawn-Northport	LIR	Port Jefferson	ROW	Suffolk	115	1	67
lpj10450	X-ing b Greenlawn-Northport	LIR	Port Jefferson	Grade Crossing	Suffolk	115	1	67
lpj10500	ROW b Greenlawn-Northport	LIR	Port Jefferson	ROW	Suffolk	115	1	67
lpj10550	X-ing b Greenlawn-Northport	LIR	Port Jefferson	Grade Crossing	Suffolk	115	1	67
lpj10600	ROW b Greenlawn-Northport	LIR	Port Jefferson	ROW	Suffolk	115	1	67
lpj10650	ROW b Greenlawn-Northport	LIR	Port Jefferson	ROW	Suffolk	115	1	67
lpj10700	ROW b Greenlawn-Northport	LIR	Port Jefferson	ROW	Suffolk	115	1	67
lpj10750	ROW b Greenlawn-Northport	LIR	Port Jefferson	ROW	Suffolk	115	1	67
lpj10800	ROW at Northport	LIR	Port Jefferson	ROW	Suffolk	115	1	67
lpj10850	NORTHPORT STATION	LIR	Port Jefferson	Station	Suffolk	115	1	67
lpj10851	Land at Northport Station	LIR	Port Jefferson	Land	Suffolk	120	1	13
lpj10852	Port Jefferson Substation P-40	LIR	Port Jefferson	Substation	Suffolk	120	1	13
lpj10900	Parking at Northport	LIR	Port Jefferson	Parking	Suffolk	115 120	1 67 10	
lpj10901	Town-owned lot at Monmouth Dr	LIR	Port Jefferson	Parking	Suffolk	115	1	66
lpj10950	ROW b Northport-Kings Park	LIR	Port Jefferson	ROW	Suffolk	120	1	10
lpj11000	ROW b Northport-Kings Park	LIR	Port Jefferson	ROW	Suffolk	120	2	121
lpj11050	X-ing b Northport-Kings Park	LIR	Port Jefferson	Grade Crossing	Suffolk	120	2	121
lpj11100	ROW b Northport-Kings Park	LIR	Port Jefferson	ROW	Suffolk	120	2	121
lpj11150	ROW b Northport-Kings Park	LIR	Port Jefferson	ROW	Suffolk	120	2	121
lpj11200	ROW b Northport-Kings Park	LIR	Port Jefferson	ROW	Suffolk	120	2	121
lpj11250	ROW b Northport-Kings Park	LIR	Port Jefferson	ROW	Suffolk	121	1	1
lpj11300	ROW b Northport-Kings Park	LIR	Port Jefferson	ROW	Suffolk	121	1	1
lpj11350	ROW b Northport-Kings Park	LIR	Port Jefferson	ROW	Suffolk	121	1	1
lpj11400	ROW b Northport-Kings Park	LIR	Port Jefferson	ROW	Suffolk	121	1	1
lpj11450	ROW b Northport-Kings Park	LIR	Port Jefferson	ROW	Suffolk	121	1	1
lpj11500	X-ing b Northport-Kings Park	LIR	Port Jefferson	Grade Crossing	Suffolk	121	1	1
lpj11550	ROW b Northport-Kings Park	LIR	Port Jefferson	ROW	Suffolk	121	1	1
lpj11600	X-ing b Northport-Kings Park	LIR	Port Jefferson	Grade Crossing	Suffolk	121	1	1
lpj11650	ROW b Northport-Kings Park	LIR	Port Jefferson	ROW	Suffolk	121	1	1
lpj11700	ROW b Northport-Kings Park	LIR	Port Jefferson	ROW	Suffolk	127	1	62
lpj11750	ROW b Northport-Kings Park	LIR	Port Jefferson	ROW	Suffolk	127	1	62
lpj11800	ROW b Northport-Kings Park	LIR	Port Jefferson	ROW	Suffolk	127	1	62
lpj11850	Land b Northport-Kings Park	LIR	Port Jefferson	Land	Suffolk	127	1	62
lpj11900	Xing b Northport-Kings Park	LIR	Port Jefferson	Grade Crossing	Suffolk	127	1	62
lpj11950	ROW b Northport-Kings Park	LIR	Port Jefferson	ROW	Suffolk	127	1	68
lpj12000	Land b Northport-Kings Park	LIR	Port Jefferson	Land	Suffolk	127	1	68
lpj12050	Bridge b Northport-Kings Park	LIR	Port Jefferson	Bridge	Suffolk	127	1	68
lpj12100	ROW b Northport-Kings Park	LIR	Port Jefferson	ROW	Suffolk	128	5	1
lpj12150	X-ing b Northport-Kings Park	LIR	Port Jefferson	Grade Crossing	Suffolk	24	3	1
lpj12200	ROW b Northport-Kings Park	LIR	Port Jefferson	ROW	Suffolk	128	5	1

lpj12250	Bridge b Northport-Kings Park	LIR	Port Jefferson	Bridge	Suffolk	128	5	1
lpj12300	ROW b Northport-Kings Park	LIR	Port Jefferson	ROW	Suffolk	128	5	1
lpj12350	ROW b Northport-Kings Park	LIR	Port Jefferson	ROW	Suffolk	128	5	1
lpj12400	Land b Northport-Kings Park	LIR	Port Jefferson	Land	Suffolk	128	5	1
lpj12450	ROW b Northport-Kings Park	LIR	Port Jefferson	ROW	Suffolk	128	5	1
lpj12500	Land b Northport-Kings Park	LIR	Port Jefferson	Land	Suffolk	128	5	1
lpj12550	ROW b Northport-Kings Park	LIR	Port Jefferson	ROW	Suffolk	23	4	1.1
lpj12600	Land b Northport-Kings Park	LIR	Port Jefferson	Land	Suffolk	23	4	1.1
lpj12650	ROW b Northport-Kings Park	LIR	Port Jefferson	ROW	Suffolk	23	4	1.1
lpj12700	X-ing b Northport-Kings Park	LIR	Port Jefferson	Grade Crossing	Suffolk	23	4	1.1
lpj12750	Land b Northport-Kings Park	LIR	Port Jefferson	Land	Suffolk	23	4	1.1
lpj12800	ROW b Northport-Kings Park	LIR	Port Jefferson	ROW	Suffolk	23	4	1.1
lpj12850	Land b Northport-Kings Park	LIR	Port Jefferson	Land	Suffolk	23	4	1.1
lpj12900	ROW b Northport-Kings Park	LIR	Port Jefferson	ROW	Suffolk	23	4	1.1
lpj12950	ROW b Northport-Kings Park	LIR	Port Jefferson	ROW	Suffolk	23	4	1.1
lpj13000	X-ing b Northport-Kings Park	LIR	Port Jefferson	Grade Crossing	Suffolk	23	4	1.1
lpj13050	ROW b Northport-Kings Park	LIR	Port Jefferson	ROW	Suffolk	23	4	1.1
lpj13100	ROW b Northport-Kings Park	LIR	Port Jefferson	ROW	Suffolk	23	4	1.1
lpj13150	ROW b Northport-Kings Park	LIR	Port Jefferson	ROW	Suffolk	23	4	1.1
lpj13200	ROW b Northport-Kings Park	LIR	Port Jefferson	ROW	Suffolk	23	4	1.1
lpj13250	ROW b Northport-Kings Park	LIR	Port Jefferson	ROW	Suffolk	23	4	1.1
lpj13300	ROW b Northport-Kings Park	LIR	Port Jefferson	ROW	Suffolk	24	3	1
lpj13350	ROW b Northport-Kings Park	LIR	Port Jefferson	ROW	Suffolk	24	3	1
lpj13400	ROW b Northport-Kings Park	LIR	Port Jefferson	ROW	Suffolk	24	3	1
lpj13450	X-ing b Northport-Kings Park	LIR	Port Jefferson	Grade Crossing	Suffolk	24	3	1
lpj13500	ROW b Northport-Kings Park	LIR	Port Jefferson	ROW	Suffolk	24	3	1
lpj13550	ROW b Northport-Kings Park	LIR	Port Jefferson	ROW	Suffolk	24	3	1
lpj13600	ROW b Northport-Kings Park	LIR	Port Jefferson	ROW	Suffolk	27	1	50.1
lpj13650	ROW b Northport-Kings Park	LIR	Port Jefferson	ROW	Suffolk	27	1	50.1
lpj13700	X-ing b Northport-Kings Park	LIR	Port Jefferson	Grade Crossing	Suffolk	27	1	50.1
lpj13750	ROW b Northport-Kings Park	LIR	Port Jefferson	ROW	Suffolk	27	1	50.1
lpj13751	Kings Park Station Improvement	LIR	Port Jefferson	Payable Easement	Suffolk	027	4	4
lpj13752	Kings Park Station Improvement	LIR	Port Jefferson	Land	Suffolk	027	4	50.1
lpj13753	Easement in Smithtown	LIR	Port Jefferson	Payable Easement	Suffolk	027	4	5
lpj13754	Substation in Smithtown	LIR	Port Jefferson	Substation	Suffolk	027	4	5
lpj13800	ROW b Northport-Kings Park	LIR	Port Jefferson	ROW	Suffolk	27	1	50.1
lpj13850	X-ing b Northport-Kings Park	LIR	Port Jefferson	Grade Crossing	Suffolk	27	1	50.1
lpj13900	ROW at Kings Park	LIR	Port Jefferson	ROW	Suffolk	27	1	50.1
lpj13950	KINGS PARK STATION	LIR	Port Jefferson	Station	Suffolk	27	1	50.1
lpj14000	Parking at Kings Park	LIR	Port Jefferson	Parking	Suffolk	27	1	48
lpj14050	ROW b Kings Pk-Smithtown	LIR	Port Jefferson	ROW	Suffolk	27	2	39
lpj14100	X-ing b Kings Pk-Smithtown	LIR	Port Jefferson	Grade Crossing	Suffolk	27	2	39
lpj14150	ROW b Kings Pk-Smithtown	LIR	Port Jefferson	ROW	Suffolk	28	1	1
lpj14200	ROW b Kings Pk-Smithtown	LIR	Port Jefferson	ROW	Suffolk	28	1	1
lpj14250	ROW b Kings Pk-Smithtown	LIR	Port Jefferson	ROW	Suffolk	28	1	1
lpj14300	ROW b Kings Pk-Smithtown	LIR	Port Jefferson	ROW	Suffolk	29	3	4
lpj14350	ROW b Kings Pk-Smithtown	LIR	Port Jefferson	ROW	Suffolk	29	3	4
lpj14400	ROW b Kings Pk-Smithtown	LIR	Port Jefferson	ROW	Suffolk	29	3	4
lpj14450	ROW b Kings Pk-Smithtown	LIR	Port Jefferson	ROW	Suffolk	29	3	4
lpj14500	ROW b Kings Pk-Smithtown	LIR	Port Jefferson	ROW	Suffolk	30	2	46
lpj14550	ROW b Kings Pk-Smithtown	LIR	Port Jefferson	ROW	Suffolk	49	1	22
lpj14600	ROW b Kings Pk-Smithtown	LIR	Port Jefferson	ROW	Suffolk	49	1	22
lpj14650	ROW b Kings Pk-Smithtown	LIR	Port Jefferson	ROW	Suffolk	49	1	22
lpj14700	ROW b Kings Pk-Smithtown	LIR	Port Jefferson	ROW	Suffolk	49	1	22
lpj14750	ROW b Kings Pk-Smithtown	LIR	Port Jefferson	ROW	Suffolk	48	3	24
lpj14800	ROW b Kings Pk-Smithtown	LIR	Port Jefferson	ROW	Suffolk	48	3	24
lpj14850	ROW b Kings Pk-Smithtown	LIR	Port Jefferson	ROW	Suffolk	48	3	24
lpj14900	ROW b Kings Pk-Smithtown	LIR	Port Jefferson	ROW	Suffolk	48	3	24
lpj14950	ROW b Kings Pk-Smithtown	LIR	Port Jefferson	ROW	Suffolk	48	3	24
lpj15000	ROW b Kings Pk-Smithtown	LIR	Port Jefferson	ROW	Suffolk	73	3	2
lpj15050	ROW b Kings Pk-Smithtown	LIR	Port Jefferson	ROW	Suffolk	73	3	2
lpj15100	ROW b Kings Pk-Smithtown	LIR	Port Jefferson	ROW	Suffolk	73	3	2
lpj15150	ROW b Kings Pk-Smithtown	LIR	Port Jefferson	ROW	Suffolk	72	2	19
lpj15200	ROW b Kings Pk-Smithtown	LIR	Port Jefferson	ROW	Suffolk	72	2	19
lpj15250	ROW b Kings Pk-Smithtown	LIR	Port Jefferson	ROW	Suffolk	72	2	19
lpj15300	ROW b Kings Pk-Smithtown	LIR	Port Jefferson	ROW	Suffolk	72	2	19
lpj15350	ROW b Kings Pk-Smithtown	LIR	Port Jefferson	ROW	Suffolk	72	2	19
lpj15400	ROW b Kings Pk-Smithtown	LIR	Port Jefferson	ROW	Suffolk	72	4	25.1
lpj15450	ROW b Kings Pk-Smithtown	LIR	Port Jefferson	ROW	Suffolk	72	4	25.1
lpj15500	ROW b Kings Pk-Smithtown	LIR	Port Jefferson	ROW	Suffolk	76	5	10
lpj15550	Bridge b Kings Pk-Smithtown	LIR	Port Jefferson	Bridge	Suffolk	76	5	10
lpj15600	ROW b Kings Pk-Smithtown	LIR	Port Jefferson	ROW	Suffolk	76	5	10
lpj15650	X-ing b Kings Pk-Smithtown	LIR	Port Jefferson	Grade Crossing	Suffolk	76	5	10
lpj15700	ROW b Kings Pk-Smithtown	LIR	Port Jefferson	ROW	Suffolk	76	5	10
lpj15750	Land b Kings Pk-Smithtown	LIR	Port Jefferson	Land	Suffolk	76	5	10

lpj15800	ROW b Kings Pk-Smithtown	LIR	Port Jefferson	ROW	Suffolk	76	5	10
lpj15850	ROW b Kings Pk-Smithtown	LIR	Port Jefferson	ROW	Suffolk	76	5	10
lpj15900	ROW b Kings Pk-Smithtown	LIR	Port Jefferson	ROW	Suffolk	76	5	10
lpj15950	ROW b Kings Pk-Smithtown	LIR	Port Jefferson	ROW	Suffolk	76	5	10
lpj16000	X-ing b Kings Pk-Smithtown	LIR	Port Jefferson	Grade Crossing	Suffolk	76	5	10
lpj16050	ROW b Kings Pk-Smithtown	LIR	Port Jefferson	ROW	Suffolk	76	5	10
lpj16100	Parking at Smithtown	LIR	Port Jefferson	Parking	Suffolk	77	4	1
lpj16150	X-ing b Kings Pk-Smithtown	LIR	Port Jefferson	Grade Crossing	Suffolk	76	3	24
lpj16200	ROW b Smithtown	LIR	Port Jefferson	ROW	Suffolk	77	2	30
lpj16201	Smithtown Station Improvements	LIR	Port Jefferson	Payable Easement	Suffolk	77	2	25
lpj16202	Town Owned Parking Lot 120-2	LIR	Port Jefferson	Parking	Suffolk	77	2	23.1
lpj16250	SMITHTOWN STATION	LIR	Port Jefferson	Station	Suffolk	77	2	30
lpj16251	Land at Smithtown Station	LIR	Port Jefferson	Land	Suffolk			
lpj16300	Parking at Smithtown	LIR	Port Jefferson	Parking	Suffolk	77	5	2
lpj16350	X-ing b Smithtown	LIR	Port Jefferson	Grade Crossing	Suffolk	77	2	30
lpj16400	ROW b Smithtown-St James	LIR	Port Jefferson	ROW	Suffolk	77	2	30
lpj16401	Town Owned Parking Lot 120-5	LIR	Port Jefferson	Parking	Suffolk	77	5	2
lpj16402	Town Owned Parking @ Smithtown	LIR	Port Jefferson	Parking @ Smithtown	Suffolk	5	5	2
lpj16404	Town Owned Parking @ Smithtown	LIR	Port Jefferson	Parking	Suffolk	5	5	2
lpj16450	ROW b Smithtown-St James	LIR	Port Jefferson	ROW	Suffolk	77	2	30
lpj16475	ROW b Smithtown-St James	LIR	Port Jefferson	ROW	Suffolk	77	3	39
lpj16500	ROW b Smithtown-St James	LIR	Port Jefferson	ROW	Suffolk	77	3	39
lpj16550	X-ing b Smithtown-St James	LIR	Port Jefferson	Grade Crossing	Suffolk	77	3	39
lpj16600	ROW b Smithtown-St James	LIR	Port Jefferson	ROW	Suffolk	77	3	39
lpj16650	ROW b Smithtown-St James	LIR	Port Jefferson	ROW	Suffolk	77	3	39
lpj16700	ROW b Smithtown-St James	LIR	Port Jefferson	ROW	Suffolk	78	1	4
lpj16750	ROW b Smithtown-St James	LIR	Port Jefferson	ROW	Suffolk	78	1	4
lpj16800	ROW b Smithtown-St James	LIR	Port Jefferson	ROW	Suffolk	79	5	1
lpj16850	X-ing b Smithtown-St James	LIR	Port Jefferson	Grade Crossing	Suffolk	79	5	1
lpj16900	ROW b Smithtown-St James	LIR	Port Jefferson	ROW	Suffolk	79	5	1
lpj16950	ROW b Smithtown-St James	LIR	Port Jefferson	ROW	Suffolk	79	5	1
lpj17000	ROW b Smithtown-St James	LIR	Port Jefferson	ROW	Suffolk	79	5	1
lpj17050	ROW b Smithtown-St James	LIR	Port Jefferson	ROW	Suffolk	79	5	1
lpj17100	ROW b Smithtown-St James	LIR	Port Jefferson	ROW	Suffolk	81	1	42
lpj17150	ROW b Smithtown-St James	LIR	Port Jefferson	ROW	Suffolk	81	1	42
lpj17200	ROW b Smithtown-St James	LIR	Port Jefferson	ROW	Suffolk	81	1	42
lpj17250	ROW b Smithtown-St James	LIR	Port Jefferson	ROW	Suffolk	81	1	42
lpj17300	ROW b Smithtown-St James	LIR	Port Jefferson	ROW	Suffolk	80	3	5
lpj17350	ROW b Smithtown-St James	LIR	Port Jefferson	ROW	Suffolk	0		
lpj17400	ROW b Smithtown-St James	LIR	Port Jefferson	ROW	Suffolk	0		
lpj17450	ROW b Smithtown-St James	LIR	Port Jefferson	ROW	Suffolk	54	1	9
lpj17500	X-ing b Smithtown-St James	LIR	Port Jefferson	Grade Crossing	Suffolk	54	1	9
lpj17550	ROW b Smithtown-St James	LIR	Port Jefferson	ROW	Suffolk	54	1	9
lpj17600	ROW b Smithtown-St James	LIR	Port Jefferson	ROW	Suffolk	53	3	68
lpj17650	ROW b Smithtown-St James	LIR	Port Jefferson	ROW	Suffolk	53	3	68
lpj17700	ROW b Smithtown-St James	LIR	Port Jefferson	ROW	Suffolk	53	3	68
lpj17750	ROW b Smithtown-St James	LIR	Port Jefferson	ROW	Suffolk	53	3	68
lpj17800	ROW b Smithtown-St James	LIR	Port Jefferson	ROW	Suffolk	53	3	68
lpj17850	X-ing b Smithtown-St James	LIR	Port Jefferson	Grade Crossing	Suffolk	53	3	68
lpj17900	ROW b Smithtown-St James	LIR	Port Jefferson	ROW	Suffolk	56	1	60
lpj17950	ROW b Smithtown-St James	LIR	Port Jefferson	ROW	Suffolk	56	1	60
lpj18000	ROW b Smithtown-St James	LIR	Port Jefferson	ROW	Suffolk	56	1	60
lpj18050	ROW at St James	LIR	Port Jefferson	ROW	Suffolk	56	1	60
lpj18100	ST JAMES STATION	LIR	Port Jefferson	Station	Suffolk	56	1	60
lpj18150	Parking at St James	LIR	Port Jefferson	Parking	Suffolk	56	1	60
lpj18151	Parking at St James	LIR	Port Jefferson	Parking	Suffolk	56	1	60
lpj18152	Parking at St James	LIR	Port Jefferson	Parking	Suffolk	56	1	60
lpj18200	ROW b St James -Stony Brook	LIR	Port Jefferson	ROW	Suffolk	36	3	25
lpj18250	X-ing b St James -Stony Brook	LIR	Port Jefferson	Grade Crossing	Suffolk	36	3	25
lpj18300	ROW b St James -Stony Brook	LIR	Port Jefferson	ROW	Suffolk	36	3	25
lpj18350	ROW b St James -Stony Brook	LIR	Port Jefferson	ROW	Suffolk	38	1	22
lpj18400	X-ing b St James -Stony Brook	LIR	Port Jefferson	Grade Crossing	Suffolk	38	1	22
lpj18450	ROW b St James -Stony Brook	LIR	Port Jefferson	ROW	Suffolk	38	1	22
lpj18500	ROW b St James -Stony Brook	LIR	Port Jefferson	ROW	Suffolk	38	1	22
lpj18550	ROW b St James -Stony Brook	LIR	Port Jefferson	ROW	Suffolk	38	1	22
lpj18600	ROW b St James -Stony Brook	LIR	Port Jefferson	ROW	Suffolk	39	2	41
lpj18650	ROW b St James -Stony Brook	LIR	Port Jefferson	ROW	Suffolk	39	2	41
lpj18700	ROW b St James -Stony Brook	LIR	Port Jefferson	ROW	Suffolk	39	2	1
lpj18750	X-ing b St James -Stony Brook	LIR	Port Jefferson	Grade Crossing	Suffolk	39	2	1
lpj18800	ROW b St James -Stony Brook	LIR	Port Jefferson	ROW	Suffolk	39	2	1
lpj18850	ROW b St James -Stony Brook	LIR	Port Jefferson	ROW	Suffolk	40	2	12
lpj18900	ROW b St James -Stony Brook	LIR	Port Jefferson	ROW	Suffolk	40	2	12
lpj18950	ROW b St James -Stony Brook	LIR	Port Jefferson	ROW	Suffolk	40	2	12
lpj19000	ROW b St James -Stony Brook	LIR	Port Jefferson	ROW	Suffolk	40	2	12
lpj19050	X-ing b St James -Stony Brook	LIR	Port Jefferson	Grade Crossing	Suffolk	40	2	12

lpj19100	ROW b St James -Stony Brook	LIR	Port Jefferson	ROW	Suffolk	40	2	12
lpj19150	ROW b St James -Stony Brook	LIR	Port Jefferson	ROW	Suffolk	40	2	12
lpj19200	ROW b St James -Stony Brook	LIR	Port Jefferson	ROW	Suffolk	272	2	7
lpj19250	ROW b St James -Stony Brook	LIR	Port Jefferson	ROW	Suffolk	272	2	7
lpj19300	ROW b St James -Stony Brook	LIR	Port Jefferson	ROW	Suffolk	273	2	2
lpj19350	ROW b St James -Stony Brook	LIR	Port Jefferson	ROW	Suffolk	273	2	2
lpj19400	ROW b St James -Stony Brook	LIR	Port Jefferson	ROW	Suffolk	247	3	2
lpj19450	ROW b St James -Stony Brook	LIR	Port Jefferson	ROW	Suffolk	247	3	2
lpj19500	X-ing b St James -Stony Brook	LIR	Port Jefferson	Grade Crossing	Suffolk	247	3	2
lpj19550	ROW b St James -Stony Brook	LIR	Port Jefferson	ROW	Suffolk	247	3	2
lpj19600	X-ing b St James -Stony Brook	LIR	Port Jefferson	Grade Crossing	Suffolk	247	3	2
lpj19650	ROW b St James -Stony Brook	LIR	Port Jefferson	ROW	Suffolk	247	3	2
lpj19700	ROW b St James -Stony Brook	LIR	Port Jefferson	ROW	Suffolk	220	3	4
lpj19750	X-ing b St James -Stony Brook	LIR	Port Jefferson	Grade Crossing	Suffolk	220	3	4
lpj19800	ROW b St James -Stony Brook	LIR	Port Jefferson	ROW	Suffolk	220	3	4
lpj19850	ROW b St James -Stony Brook	LIR	Port Jefferson	ROW	Suffolk	220	3	4
lpj19900	ROW b St James -Stony Brook	LIR	Port Jefferson	ROW	Suffolk	220	3	4
lpj19950	ROW b St James -Stony Brook	LIR	Port Jefferson	ROW	Suffolk	220	3	4
lpj20000	ROW b St James -Stony Brook	LIR	Port Jefferson	ROW	Suffolk	198	7	1.1
lpj20050	X-ing b St James -Stony Brook	LIR	Port Jefferson	Grade Crossing	Suffolk	198	7	1.1
lpj20100	ROW b St James -Stony Brook	LIR	Port Jefferson	ROW	Suffolk	198	7	1.1
lpj20150	X-ing b St James -Stony Brook	LIR	Port Jefferson	Grade Crossing	Suffolk	198	7	1.1
lpj20200	ROW b St James -Stony Brook	LIR	Port Jefferson	ROW	Suffolk	198	7	1.1
lpj20250	X-ing b St James -Stony Brook	LIR	Port Jefferson	Grade Crossing	Suffolk	198	7	1.1
lpj20300	ROW b St James -Stony Brook	LIR	Port Jefferson	ROW	Suffolk	198	7	1.1
lpj20350	ROW at Stony Brook	LIR	Port Jefferson	ROW	Suffolk	175	2	1
lpj20351	Easements at Stony Brook	LIR	Port Jefferson	Payable Easement	Suffolk	199	1 2 3	
lpj20352	Easements at Stony Brook	LIR	Port Jefferson	Payable Easement	Suffolk	199	1 2 3	
lpj20400	STONY BROOK STATION	LIR	Port Jefferson	Station	Suffolk	175	2	1
lpj20450	Parking at Stony Brook	LIR	Port Jefferson	Parking	Suffolk	175	7	1
lpj20500	X-ing at Stony Brook	LIR	Port Jefferson	Grade Crossing	Suffolk	175	2	1
lpj20550	ROW b Stony Brook-Pt Jeff'son	LIR	Port Jefferson	ROW	Suffolk	175	2	1
lpj20600	ROW b Stony Brook-Pt Jeff'son	LIR	Port Jefferson	ROW	Suffolk	175	2	1
lpj20650	X-ing b Stony Brook-Pt Jeff	LIR	Port Jefferson	Grade Crossing	Suffolk	175	2	1
lpj20700	ROW b Stony Brook-Pt Jeff'son	LIR	Port Jefferson	ROW	Suffolk	175	2	1
lpj20750	ROW b Stony Brook-Pt Jeff'son	LIR	Port Jefferson	ROW	Suffolk	175	2	1
lpj20800	ROW b Stony Brook-Pt Jeff'son	LIR	Port Jefferson	ROW	Suffolk	175	2	1
lpj20850	ROW b Stony Brook-Pt Jeff'son	LIR	Port Jefferson	ROW	Suffolk	175	6	1
lpj20900	X-ing b Stony Brook-Pt Jeff	LIR	Port Jefferson	Grade Crossing	Suffolk	175	6	1
lpj20950	ROW b Stony Brook-Pt Jeff'son	LIR	Port Jefferson	ROW	Suffolk	175	6	1
lpj21000	ROW b Stony Brook-Pt Jeff'son	LIR	Port Jefferson	ROW	Suffolk	155	2	7
lpj21001	Bennetts Rd Bridge	LIR	Port Jefferson	Receivable Easement	Suffolk			
lpj21050	X-ing b Stony Brook-Pt Jeff	LIR	Port Jefferson	Grade Crossing	Suffolk	155	2	7
lpj21100	ROW b Stony Brook-Pt Jeff'son	LIR	Port Jefferson	ROW	Suffolk	155	2	7
lpj21150	ROW b Stony Brook-Pt Jeff'son	LIR	Port Jefferson	ROW	Suffolk	155	3	6
lpj21200	X-ing b Stony Brook-Pt Jeff	LIR	Port Jefferson	Grade Crossing	Suffolk	155	3	6
lpj21250	ROW b Stony Brook-Pt Jeff'son	LIR	Port Jefferson	ROW	Suffolk	155	3	6
lpj21300	ROW b Stony Brook-Pt Jeff'son	LIR	Port Jefferson	ROW	Suffolk	155	3	6
lpj21350	ROW b Stony Brook-Pt Jeff'son	LIR	Port Jefferson	ROW	Suffolk	155	3	6
lpj21400	ROW b Stony Brook-Pt Jeff'son	LIR	Port Jefferson	ROW	Suffolk	155	3	6
lpj21450	ROW b Stony Brook-Pt Jeff'son	LIR	Port Jefferson	ROW	Suffolk	156	1	29
lpj21500	ROW b Stony Brook-Pt Jeff'son	LIR	Port Jefferson	ROW	Suffolk	156	1	29
lpj21550	ROW b Stony Brook-Pt Jeff'son	LIR	Port Jefferson	ROW	Suffolk	156	1	29
lpj21600	ROW b Stony Brook-Pt Jeff'son	LIR	Port Jefferson	ROW	Suffolk	156	1	29
lpj21650	X-ing b Stony Brook-Pt Jeff	LIR	Port Jefferson	Grade Crossing	Suffolk	156	1	29
lpj21700	ROW b Stony Brook-Pt Jeff'son	LIR	Port Jefferson	ROW	Suffolk	133	4	15
lpj21750	Stat not in use at Setauket	LIR	Port Jefferson	Stat. not in use	Suffolk	133	4	15
lpj21800	Land b Stony Brook-Pt Jeff	LIR	Port Jefferson	Land	Suffolk	133	4	15
lpj21850	ROW b Stony Brook-Pt Jeff'son	LIR	Port Jefferson	ROW	Suffolk	133	4	15
lpj21900	ROW b Stony Brook-Pt Jeff'son	LIR	Port Jefferson	ROW	Suffolk	134	3	15
lpj21950	X-ing b Stony Brook-Pt Jeff	LIR	Port Jefferson	Grade Crossing	Suffolk	134	3	15
lpj22000	ROW b Stony Brook-Pt Jeff'son	LIR	Port Jefferson	ROW	Suffolk	134	3	15
lpj22050	ROW b Stony Brook-Pt Jeff'son	LIR	Port Jefferson	ROW	Suffolk	134	3	15
lpj22100	ROW b Stony Brook-Pt Jeff'son	LIR	Port Jefferson	ROW	Suffolk	134	3	15
lpj22150	ROW b Stony Brook-Pt Jeff'son	LIR	Port Jefferson	ROW	Suffolk	134	2	23
lpj22200	ROW b Stony Brook-Pt Jeff'son	LIR	Port Jefferson	ROW	Suffolk	134	2	23
lpj22250	ROW b Stony Brook-Pt Jeff'son	LIR	Port Jefferson	ROW	Suffolk	134	2	23
lpj22300	ROW b Stony Brook-Pt Jeff'son	LIR	Port Jefferson	ROW	Suffolk	135	4	1
lpj22350	ROW b Stony Brook-Pt Jeff'son	LIR	Port Jefferson	ROW	Suffolk	135	4	1
lpj22400	X-ing b Stony Brook-Pt Jeff	LIR	Port Jefferson	Grade Crossing	Suffolk	135	4	1
lpj22450	ROW b Stony Brook-Pt Jeff'son	LIR	Port Jefferson	ROW	Suffolk	135	4	1
lpj22500	ROW b Stony Brook-Pt Jeff'son	LIR	Port Jefferson	ROW	Suffolk	135	4	1
lpj22550	ROW b Stony Brook-Pt Jeff'son	LIR	Port Jefferson	ROW	Suffolk	135	4	1
lpj22600	ROW b Stony Brook-Pt Jeff'son	LIR	Port Jefferson	ROW	Suffolk	135	4	1
lpj22650	ROW b Stony Brook-Pt Jeff'son	LIR	Port Jefferson	ROW	Suffolk	136	1	49

lpj22700	X-ing b Stony Brook-Pt Jeff	LIR	Port Jefferson	Grade Crossing	Suffolk	136	2	49
lpj22750	ROW b Stony Brook-Pt Jefferson	LIR	Port Jefferson	ROW	Suffolk	136	2	49
lpj22800	X-ing b Stony Brook-Pt Jeff	LIR	Port Jefferson	Grade Crossing	Suffolk	136	2	49
lpj22850	ROW b Stony Brook-Pt Jefferson	LIR	Port Jefferson	ROW	Suffolk	136	2	49
lpj22900	ROW b Stony Brook-Pt Jefferson	LIR	Port Jefferson	ROW	Suffolk	136	2	49
lpj22950	ROW b Stony Brook-Pt Jefferson	LIR	Port Jefferson	ROW	Suffolk	136	2	49
lpj23000	Bridge b Stony Brook-Pt Jeff	LIR	Port Jefferson	Bridge	Suffolk	136	2	49
lpj23050	ROW b Stony Brook-Pt Jefferson	LIR	Port Jefferson	ROW	Suffolk	136	2	49
lpj23100	ROW b Stony Brook-Pt Jefferson	LIR	Port Jefferson	ROW	Suffolk	137	1	1
lpj23150	ROW b Stony Brook-Pt Jefferson	LIR	Port Jefferson	ROW	Suffolk	137	1	1
lpj23200	ROW b Stony Brook-Pt Jefferson	LIR	Port Jefferson	ROW	Suffolk	137	1	1
lpj23250	ROW b Stony Brook-Pt Jefferson	LIR	Port Jefferson	ROW	Suffolk	137	1	1
lpj23300	X-ing b Stony Brook-Pt Jeff	LIR	Port Jefferson	Grade Crossing	Suffolk	137	1	1
lpj23350	ROW b Stony Brook-Pt Jefferson	LIR	Port Jefferson	ROW	Suffolk	137	1	1
lpj23400	Yard b Stony Brook-Pt Jeff	LIR	Port Jefferson	Yard	Suffolk	137	1	1
lpj23450	ROW b Stony Brook-Pt Jefferson	LIR	Port Jefferson	ROW	Suffolk	137	1	1
lpj23500	PORT JEFFERSON STATION	LIR	Port Jefferson	Station	Suffolk	137	6	10
lpj23501	Parking at Block 3 Lot 14.1	LIR	Port Jefferson	Parking	Suffolk	137	3	14.1
lpj23502	Parking at Port Jefferson	LIR	Port Jefferson	Parking	Suffolk	137	3	15.1
lpj23503	Parking at Port Jefferson	LIR	Port Jefferson	Parking	Suffolk	137	3	15.2
lpj23550	Parking at Port Jefferson	LIR	Port Jefferson	Parking	Suffolk	200	6	10
lpj23560	Parking at Port Jefferson	LIR	Port Jefferson	Parking	Suffolk	021	4	9
lpj23561	Receivable Easment @ Port Jeff	LIR	Port Jefferson	Receivable Easement	Suffolk		6	10
lpj23600	X-ing at Port Jefferson	LIR	Port Jefferson	Grade Crossing	Suffolk	137	1	1
lpj23650	ROW b Pt Jefferson-End	LIR	Port Jefferson	ROW	Suffolk	137	1	1
lpj23651	Parking at Port Jefferson	LIR	Port Jefferson	Parking	Suffolk	137	1	16
lpj23700	ROW b Pt Jefferson-End	LIR	Port Jefferson	ROW	Suffolk	138	1	18.1
lpj23750	ROW b Pt Jefferson-End	LIR	Port Jefferson	ROW	Suffolk	138	1	18.1
lpj23751	Substation b Pt Jeff Sta-aband	LIR	Port Jefferson	Substation	Suffolk	138	1	18.1
lpj23800	Yard b Pt Jefferson-End	LIR	Port Jefferson	Yard	Suffolk	138	1	18.1
lpj23801	DEADSound Wall at P Jefferson	LIR	Port Jefferson	Yard	Suffolk	139	2	2.1
lpj23850	ROW b Pt Jefferson-End	LIR	Port Jefferson	ROW	Suffolk	138	1	18.1
lpj23900	ROW b Pt Jefferson-End	LIR	Port Jefferson	ROW	Suffolk	138	1	18.1
lpj23950	X-ing b Pt Jefferson-End	LIR	Port Jefferson	Grade Crossing	Suffolk	138	1	18.1
lpj24000	ROW b Pt Jefferson-End	LIR	Port Jefferson	ROW	Suffolk	138	1	18.1
lpj24050	ROW b Pt Jefferson-End	LIR	Port Jefferson	ROW	Suffolk	138	1	18.1
lpj24100	ROW b Pt Jefferson-End	LIR	Port Jefferson	ROW	Suffolk	139	2	1.1
lpj24150	ROW b Pt Jefferson-End	LIR	Port Jefferson	ROW	Suffolk	139	2	1.1
lpj24200	ROW b Pt Jefferson-End	LIR	Port Jefferson	ROW	Suffolk	139	2	1.1
lpj24250	X-ing b Pt Jefferson-End	LIR	Port Jefferson	Grade Crossing	Suffolk	139	2	1.1
lpj24300	ROW b Pt Jefferson-End	LIR	Port Jefferson	ROW	Suffolk			
lpj24350	ROW b Pt Jefferson-End	LIR	Port Jefferson	ROW	Suffolk			
lpj24400	ROW b Pt Jefferson-End	LIR	Port Jefferson	ROW	Suffolk			
lpj24450	ROW b Pt Jefferson-End	LIR	Port Jefferson	ROW	Suffolk			
lpj24500	ROW b Pt Jefferson-End	LIR	Port Jefferson	ROW	Suffolk			
lpj24550	X-ing b Pt Jefferson-End	LIR	Port Jefferson	Grade Crossing	Suffolk			
lpj24600	ROW b Pt Jefferson-End	LIR	Port Jefferson	ROW	Suffolk			
lpj24650	ROW b Pt Jefferson-End	LIR	Port Jefferson	ROW	Suffolk			
lpj24700	ROW b Pt Jefferson-End	LIR	Port Jefferson	ROW	Suffolk			
lpj24750	ROW b Pt Jefferson-End	LIR	Port Jefferson	ROW	Suffolk			
lpj24800	ROW b Pt Jefferson-End	LIR	Port Jefferson	ROW	Suffolk			
lpj24850	ROW b Pt Jefferson-End	LIR	Port Jefferson	ROW	Suffolk			
lpj24900	X-ing b Pt Jefferson-End	LIR	Port Jefferson	Grade Crossing	Suffolk			
lpj24950	ROW b Pt Jefferson-End	LIR	Port Jefferson	ROW	Suffolk			
lpj25000	ROW b Pt Jefferson-End	LIR	Port Jefferson	ROW	Suffolk			
lpj25050	X-ing b Pt Jefferson-End	LIR	Port Jefferson	Grade Crossing	Suffolk			
lpj25100	ROW b Pt Jefferson-End	LIR	Port Jefferson	ROW	Suffolk			
lpw00050	ROW b Woodside-Shea Stadium	LIR	Port Washington	ROW	Queens	8	1341	30
lpw00100	ROW b Woodside-Shea Stadium	LIR	Port Washington	ROW	Queens	8	1342	61
lpw00150	ROW b Woodside-Shea Stadium	LIR	Port Washington	ROW	Queens	8	1343	22
lpw00200	ROW b Woodside-Shea Stadium	LIR	Port Washington	ROW	Queens	8	1343	129
lpw00250	ROW b Woodside-Shea Stadium	LIR	Port Washington	ROW	Queens	8	1343	139
lpw00300	ROW b Woodside-Shea Stadium	LIR	Port Washington	ROW	Queens	8	1347	1
lpw00350	ROW b Woodside-Shea Stadium	LIR	Port Washington	ROW	Queens	8	1347	4
lpw00400	ROW b Woodside/Shea Stadium	LIR	Port Washington	ROW	Queens	13	2431	57
lpw00450	ROW b Woodside/Shea Stadium	LIR	Port Washington	ROW	Queens	13	2432	1
lpw00500	ROW b Woodside/Shea Stadium	LIR	Port Washington	ROW	Queens	13	2433	12
lpw00550	ROW b Woodside/Shea Stadium	LIR	Port Washington	ROW	Queens	13	2448	1
lpw00600	ROW b Woodside-Shea Stadium	LIR	Port Washington	ROW	Queens	13	2448	1
lpw00650	Stat not in use at Winfield	LIR	Port Washington	Stat. not in use	Queens	13	2448	1
lpw00700	ROW b Woodside-Shea Stadium	LIR	Port Washington	ROW	Queens	13	2448	1
lpw00750	Substation b Woodside-Shea	LIR	Port Washington	Substation	Queens	13	2448	1
lpw00800	ROW b Woodside-Shea Stadium	LIR	Port Washington	ROW	Queens	13	2448	1
lpw00850	ROW b Woodside-Shea Stadium	LIR	Port Washington	ROW	Queens	9	1536	85
lpw00900	Land b Woodside-Shea Stadium	LIR	Port Washington	Land	Queens	9	1536	85

lpw00901	Land b Woodside-Shea Stadium	LIR	Port Washington	Land	Queens	9	1536	85
lpw00950	ROW b Woodside-Shea Stadium	LIR	Port Washington	ROW	Queens	9	1536	85
lpw01000	ROW b Woodside-Shea Stadium	LIR	Port Washington	ROW	Queens	9	1536	85
lpw01050	Substation b Woodside-Shea	LIR	Port Washington	Substation	Queens	9	1536	85
lpw01100	ROW at Elmhurst	LIR	Port Washington	ROW	Queens	9	1536	85
lpw01150	ROW b Woodside-Shea Stadium	LIR	Port Washington	ROW	Queens	9	1536	85
lpw01200	Stat Not in use b Woodsi-Shea	LIR	Port Washington	Stat. not in use	Queens	9	1536	85
lpw01250	ROW b Woodside-Shea Stadium	LIR	Port Washington	ROW	Queens	9	1579	1
lpw01300	ROW b Woodside-Shea Stadium	LIR	Port Washington	ROW	Queens	9	1583	1
lpw01350	ROW b Woodside-Shea Stadium	LIR	Port Washington	ROW	Queens	9	1583	1
lpw01400	ROW b Woodside-Shea Stadium	LIR	Port Washington	ROW	Queens	9	1583	1
lpw01450	ROW b Woodside-Shea Stadium	LIR	Port Washington	ROW	Queens	9	1600	1
lpw01500	ROW b Woodside-Shea Stadium	LIR	Port Washington	ROW	Queens	9	1600	1
lpw01550	ROW b Woodside-Shea Stadium	LIR	Port Washington	ROW	Queens	9	1602	10
lpw01600	Substation b Woodside-Shea	LIR	Port Washington	Substation	Queens	9	1602	10
lpw01650	ROW b Woodside-Shea Stadium	LIR	Port Washington	ROW	Queens	9	1600	1
lpw01700	ROW b Woodside-Shea Stadium	LIR	Port Washington	ROW	Queens	9	1625	1
lpw01750	ROW b Woodside-Shea Stadium	LIR	Port Washington	ROW	Queens	9	1625	1
lpw01800	Stat not in use b Woodside-Sh	LIR	Port Washington	Stat. not in use	Queens	9	1625	1
lpw01850	ROW b Woodside-Shea Stadium	LIR	Port Washington	ROW	Queens	9	1620	1
lpw01900	ROW b Woodside-Shea Stadium	LIR	Port Washington	ROW	Queens	11	1979	1
lpw01950	ROW b Woodside-Shea Stadium	LIR	Port Washington	ROW	Queens	11	1979	1
lpw02000	ROW b Woodside-Shea Stadium	LIR	Port Washington	ROW	Queens	11	1988	1
lpw02050	ROW b Woodside-Shea Stadium	LIR	Port Washington	ROW	Queens	11	1988	1
lpw02100	ROW b Woodside-Shea Stadium	LIR	Port Washington	ROW	Queens	11	2000	1
lpw02150	ROW b Woodside-Shea Stadium	LIR	Port Washington	ROW	Queens	11	2018	300
lpw02200	ROW b Woodside-Shea Stadium	LIR	Port Washington	ROW	Queens	11	2018	300
lpw02250	ROW b Woodside-Shea Stadium	LIR	Port Washington	ROW	Queens	11	2018	300
lpw02300	ROW b Woodside-Shea Stadium	LIR	Port Washington	ROW	Queens	11	2018	300
lpw02350	Substation b Woodside-Shea	LIR	Port Washington	Substation	Queens	11	2018	300
lpw02400	ROW b Woodside-Shea Stadium	LIR	Port Washington	ROW	Queens	11	2018	300
lpw02450	ROW b Woodside-Shea Stadium	LIR	Port Washington	ROW	Queens	11	2018	300
lpw02500	Corona Yard	LIR	Port Washington	Yard	Queens	10	1833	250
lpw02501	Corona Yard (Old Whitestone Ln	LIR	Port Washington	Yard	Queens	10	1833	1
lpw02550	ROW at Shea Stadium	LIR	Port Washington	ROW	Queens	11	2018	300
lpw02600	SHEA STADIUM	LIR	Port Washington	Station	Queens	11	2018	300
lpw02650	Land at Shea Stadium	LIR	Port Washington	Land	Queens	11	2018	300
lpw02700	ROW b Shea Stad-Flushing Main	LIR	Port Washington	ROW	Queens	11	2018	300
lpw02750	Stat not in use at Whitestone	LIR	Port Washington	Stat. not in use	Queens	11	2018	300
lpw02800	ROW b Shea Stad-Flushing Main	LIR	Port Washington	ROW	Queens	25	5066	250
lpw02850	ROW b Shea Stad-Flushing Main	LIR	Port Washington	ROW	Queens	11	2018	300
lpw02900	Old station at Great Neck Jct	LIR	Port Washington	Stat. not in use	Queens	25	5066	250
lpw02950	ROW b Shea Stad-Flushing Main	LIR	Port Washington	ROW	Queens	25	5066	250
lpw03000	LIRR ROW, Stations & Yards	LIR	Port Washington	ROW	Queens	11	2018	300
lpw03050	ROW b Woodside-Shea Stadium	LIR	Port Washington	ROW	Queens	25	5060	1
lpw03100	ROW b Woodside-Shea Stadium	LIR	Port Washington	ROW	Queens	25	5060	36
lpw03150	LIRR ROW, Stations & Yards	LIR	Port Washington	ROW	Queens	25	5060	36
lpw03200	Corona Yards	LIR	Port Washington	Yard	Queens	25	5066	250
lpw03250	ROW b Woodside-Shea Stadium	LIR	Port Washington	ROW	Queens	25	5037	5
lpw03300	Sidetrack b Woodside-Shea	LIR	Port Washington	Sidetrack	Queens	25	5037	5
lpw03350	ROW b Woodside-Shea Stadium	LIR	Port Washington	ROW	Queens	25	5037	5
lpw03400	Substation b Woodside-Shea	LIR	Port Washington	Substation	Queens	25	5037	5
lpw03450	ROW b Woodside-Shea Stadium	LIR	Port Washington	ROW	Queens	25	5037	82
lpw03460	FLUSHING-MAIN ST STATION	LIR	Port Washington	Station	Queens	25	5037	5
lpw03500	ROW at Flushing Main St	LIR	Port Washington	ROW	Queens	25	5037	5
lpw03650	ROW b Flush Main St-Murray H	LIR	Port Washington	ROW	Queens	25	5019	68
lpw03700	LIRR Easements	LIR	Port Washington	Payable Easement	Queens	25	5019	195
lpw03750	ROW b Flush Main St-Murray H	LIR	Port Washington	ROW	Queens	25	5019	2
lpw03800	LIRR E For Retaining Wall Etc	LIR	Port Washington	Payable Easement	Queens	25	5019	66
lpw03850	ROW b Flush Main St-Murray Hil	LIR	Port Washington	ROW	Queens	25	5019	68
lpw03900	ROW b Flush Main St-Murray H	LIR	Port Washington	ROW	Queens	25	5021	5
lpw03901	Brdg b flush/Main st/ Murray H	LIR	Port Washington	Bridge	Queens			
lpw03950	LIRR E For Retaining Wall Etc	LIR	Port Washington	Payable Easement	Queens	25	5021	1
lpw04000	LIRR E For Retaining Wall Etc	LIR	Port Washington	Payable Easement	Queens	25	5021	21
lpw04050	LIRR E For Retaining Wall Etc	LIR	Port Washington	Payable Easement	Queens	25	5021	23
lpw04100	LIRR E For Retaining Wall Etc	LIR	Port Washington	Payable Easement	Queens	25	5021	25
lpw04150	LIRR E For Retaining Wall Etc	LIR	Port Washington	Payable Easement	Queens	25	5021	31
lpw04200	LIRR E For Retaining Wall Etc	LIR	Port Washington	Payable Easement	Queens	25	5021	8
lpw04300	LIRR E For Retaining Wall Etc	LIR	Port Washington	Payable Easement	Queens	25	5023	1
lpw04350	LIRR E For Retaining Wall Etc	LIR	Port Washington	Payable Easement	Queens	25	5023	18
lpw04400	LIRR E For Retaining Wall Etc	LIR	Port Washington	Payable Easement	Queens	25	5023	30
lpw04450	LIRR E For Retaining Wall Etc	LIR	Port Washington	Payable Easement	Queens	25	5023	35
lpw04500	LIRR E For Retaining Wall Etc	LIR	Port Washington	Payable Easement	Queens	25	5023	39
lpw04550	LIRR E For Retaining Wall Etc	LIR	Port Washington	Payable Easement	Queens	25	5023	45
lpw04600	ROW b Flush Main St-Murray H	LIR	Port Washington	ROW	Queens	25	5023	5

lpw08400	ROW at Broadway	LIR	Port Washington	ROW	Queens	26	5322	1
lpw08450	BROADWAY STATION	LIR	Port Washington	Station	Queens	26	5322	1
lpw08460	Parking at Broadway Sta	LIR	Port Washington	Parking	Queens	26	5322	1
lpw08461	Parking at Broadway Sta	LIR	Port Washington	Parking	Queens	26	5322	1
lpw08500	ROW b Broadway- Auburndale	LIR	Port Washington	ROW	Queens	26	5322	1
lpw08550	Land b Broadway- Auburndale	LIR	Port Washington	Land	Queens	26	5322	1
lpw08600	Land b Broadway- Auburndale	LIR	Port Washington	Land	Queens	26	5322	1
lpw08650	ROW b Broadway- Auburndale	LIR	Port Washington	ROW	Queens	26	5323	1
lpw08700	ROW b Broadway- Auburndale	LIR	Port Washington	ROW	Queens	26	5323	1
lpw08750	ROW b Broadway- Auburndale	LIR	Port Washington	ROW	Queens	26	5323	1
lpw08800	ROW b Broadway- Auburndale	LIR	Port Washington	ROW	Queens	26	5323	1
lpw08850	ROW b Broadway- Auburndale	LIR	Port Washington	ROW	Queens	26	5324	44
lpw08900	Parking b Broadway- Auburndale	LIR	Port Washington	Land	Queens	26	5324	44
lpw08950	Substation b Broadway- Auburn	LIR	Port Washington	Substation	Queens	26	5324	19
lpw09000	ROW at Auburndale	LIR	Port Washington	ROW	Queens	26	5325	39
lpw09050	AUBURNDALE STATION	LIR	Port Washington	Station	Queens	26	5325	39
lpw09200	ROW b Auburndale-Bayside	LIR	Port Washington	ROW	Queens	26	5325	39
lpw09250	ROW b Auburndale-Bayside	LIR	Port Washington	ROW	Queens	26	5325	39
lpw09300	ROW b Auburndale-Bayside	LIR	Port Washington	ROW	Queens	29	6202	55
lpw09350	ROW b Auburndale-Bayside	LIR	Port Washington	ROW	Queens	29	6202	55
lpw09400	ROW b Auburndale-Bayside	LIR	Port Washington	ROW	Queens	29	6209	29
lpw09450	ROW b Auburndale-Bayside	LIR	Port Washington	ROW	Queens	29	6216	28
lpw09550	ROW b Auburndale-Bayside	LIR	Port Washington	ROW	Queens	29	6216	28
lpw09551	Corporal Kennedy St Bridge	LIR	Port Washington	Bridge	Queens			
lpw09600	ROW b Auburndale-Bayside	LIR	Port Washington	ROW	Queens	29	6227	51
lpw09650	ROW at Bayside	LIR	Port Washington	ROW	Queens	29	6227	51
lpw09700	BAYSIDE STATION	LIR	Port Washington	Station	Queens	29	6227	51
lpw09701	Bank Of NY Property	LIR	Port Washington	Payable Easement	Queens	29	6227	51
lpw09750	Parking at Bayside	LIR	Port Washington	Parking	Queens	29	6227	51
lpw09800	ROW b Bayside-Douglaston	LIR	Port Washington	ROW	Queens	29	6227	323
lpw09850	LIRR Structures On State Land	LIR	Port Washington	Payable Easement	Queens	29	6227	299
lpw09900	LIRR Structures On State Land	LIR	Port Washington	Payable Easement	Queens	29	6227	305
lpw09950	ROW b Bayside-Douglaston	LIR	Port Washington	ROW	Queens	29	6290	9
lpw10000	ROW b Bayside-Douglaston	LIR	Port Washington	ROW	Queens	29	6290	9
lpw10050	ROW b Bayside-Douglaston	LIR	Port Washington	ROW	Queens	29	6290	9
lpw10100	Substation b Bayside-Douglast	LIR	Port Washington	Substation	Queens	29	6290	9
lpw10150	LIRR Structures On State Land	LIR	Port Washington	Payable Easement	Queens	29	6290	6
lpw10200	ROW b Bayside-Douglaston	LIR	Port Washington	ROW	Queens	29	6316	1
lpw10250	ROW b Bayside-Douglaston	LIR	Port Washington	ROW	Queens	29	6316	1
lpw10300	Land b Bayside-Douglaston	LIR	Port Washington	Land	Queens	29	6316	1
lpw10350	ROW b Bayside-Douglaston	LIR	Port Washington	ROW	Queens	29	6316	1
lpw10400	ROW b Bayside-Douglaston	LIR	Port Washington	ROW	Queens	29	6343	26
lpw10450	ROW b Bayside-Douglaston	LIR	Port Washington	ROW	Queens	29	6343	26
lpw10500	ROW b Bayside-Douglaston	LIR	Port Washington	ROW	Queens	29	6350	1
lpw10550	ROW b Bayside-Douglaston	LIR	Port Washington	ROW	Queens	29	6350	1
lpw10600	ROW b Bayside-Douglaston	LIR	Port Washington	ROW	Queens	36	8083	12
lpw10650	LIRR ROW, Stations & Yards	LIR	Port Washington	ROW	Queens	36	8083	20
lpw10700	ROW b Bayside-Douglaston	LIR	Port Washington	ROW	Queens	36	8084	60
lpw10750	ROW b Bayside-Douglaston	LIR	Port Washington	ROW	Queens	36	8084	60
lpw10800	Substation b Bayside-Douglast	LIR	Port Washington	Substation	Queens	36	8084	60
lpw10850	Parking b Bayside-Douglaston	LIR	Port Washington	Parking	Queens	36	8084	60
lpw10900	Parking b Bayside-Douglaston	LIR	Port Washington	Parking	Queens	36	8084	60
lpw10950	ROW b Bayside-Douglaston	LIR	Port Washington	ROW	Queens	36	8084	60
lpw11000	ROW at Douglaston	LIR	Port Washington	ROW	Queens	36	8099	2
lpw11001	Easement at Douglaston	LIR	Port Washington	Receivable Easement	Queens	36	8099	2
lpw11050	DOUGLASTON STATION	LIR	Port Washington	Station	Queens	36	8099	2
lpw11100	Parking at Douglaston	LIR	Port Washington	Parking	Queens	36	8099	2
lpw11150	Parking at Douglaston	LIR	Port Washington	Parking	Queens	36	8099	113
lpw11200	ROW at Douglaston	LIR	Port Washington	ROW	Queens	36	8099	113
lpw11250	ROW b Doughlaston-Little Neck	LIR	Port Washington	ROW	Queens	36	8098	1
lpw11300	ROW b Doughlaston-Little Neck	LIR	Port Washington	ROW	Queens	36	8102	13
lpw11350	Land b Doughlaston-Little Neck	LIR	Port Washington	Land	Queens	36	8102	13
lpw11400	Land b Doughlaston-Little Neck	LIR	Port Washington	Land	Queens	36	8102	13
lpw11450	ROW b Doughlaston-Little Neck	LIR	Port Washington	ROW	Queens	36	8105	14
lpw11500	ROW b Doughlaston-Little Neck	LIR	Port Washington	ROW	Queens	36	8103	30
lpw11550	Land b Doughlaston-Little Neck	LIR	Port Washington	Land	Queens	36	8103	30
lpw11600	Land b Doughlaston-Little Neck	LIR	Port Washington	Land	Queens	36	8103	30
lpw11650	ROW b Doughlaston-Little Neck	LIR	Port Washington	ROW	Queens	36	8103	30
lpw11700	ROW b Doughlaston-Little Neck	LIR	Port Washington	ROW	Queens	36	8162	475
lpw11750	Land b Doughlaston-Little Neck	LIR	Port Washington	Land	Queens	36	8162	475
lpw11800	Land b Doughlaston-Little Neck	LIR	Port Washington	Land	Queens	36	8162	475
lpw11850	Row at Little Neck	LIR	Port Washington	ROW	Queens	36	8162	475
lpw11875	Xing at Little Neck Pkwy	LIR	Port Washington	Grade Crossing	Queens	36	8162	475
lpw11900	LITTLE NECK STATION	LIR	Port Washington	Station	Queens	36	8149	2
lpw11950	Parking at Little Neck	LIR	Port Washington	Parking	Queens	36	8149	2

lpw12150	ROW b Little Neck-Gt Neck	LIR	Port Washington	ROW	Queens	36	8149	2
lpw12200	Parking b Little Neck-Gt Neck	LIR	Port Washington	Parking	Queens	36	8149	2
lpw12250	ROW b Little Neck-Gt Neck	LIR	Port Washington	ROW	Queens	36	8149	2
lpw12300	ROW b Little Neck-Gt Neck	LIR	Port Washington	ROW	Nassau	2	166	200
lpw12350	Land b Little Neck-Gt Neck	LIR	Port Washington	Land	Nassau	2	166	200
lpw12400	Land b Little Neck-Gt Neck	LIR	Port Washington	Land	Nassau	2	166	200
lpw12450	ROW b Little Neck-Gt Neck	LIR	Port Washington	ROW	Nassau	2	166	200
lpw12500	ROW b Little Neck-Gt Neck	LIR	Port Washington	ROW	Nassau	2	166	200
lpw12550	Land b Little Neck-Gt Neck	LIR	Port Washington	Land	Nassau	2	166	200
lpw12600	Land b Little Neck-Gt Neck	LIR	Port Washington	Land	Nassau	2	166	200
lpw12650	Substation b Lit Neck-Gt Ne	LIR	Port Washington	Substation	Nassau	2	166	200
lpw12700	ROW b Little Neck-Gt Neck	LIR	Port Washington	ROW	Nassau	2	166	200
lpw12750	ROW b Little Neck-Gt Neck	LIR	Port Washington	ROW	Nassau	2	166	200
lpw12800	ROW b Little Neck-Gt Neck	LIR	Port Washington	ROW	Nassau	2	166	225
lpw12850	Land b Little Neck-Gt Neck	LIR	Port Washington	Land	Nassau	2	166	225
lpw12900	Land b Little Neck-Gt Neck	LIR	Port Washington	Land	Nassau	2	166	225
lpw12950	Telecom b Little Neck-Gt Neck	LIR	Port Washington	Telecom	Nassau	2	166	225
lpw13000	ROW b Little Neck-Gt Neck	LIR	Port Washington	ROW	Nassau	2	166	225
lpw13050	ROW b Little Neck-Gt Neck	LIR	Port Washington	ROW	Nassau	2	166	225
lpw13100	Land b Little Neck-Gt Neck	LIR	Port Washington	Land	Nassau	2	166	225
lpw13150	ROW b Little Neck-Gt Neck	LIR	Port Washington	ROW	Nassau	2	166	225
lpw13200	ROW b Little Neck-Gt Neck	LIR	Port Washington	ROW	Nassau	2	166	225
lpw13250	ROW b Little Neck-Gt Neck	LIR	Port Washington	ROW	Nassau	2	166	225
lpw13300	Bridge b Little Neck-Gt Neck	LIR	Port Washington	Bridge	Nassau	2	166	225
lpw13350	ROW at Great Neck	LIR	Port Washington	ROW	Nassau	2	166	220
lpw13400	GREAT NECK STATION	LIR	Port Washington	Station	Nassau	2	166	220
lpw13450	Parking at Great Neck	LIR	Port Washington	Parking	Nassau	2	166	220
lpw13500	Bridge at Great Neck	LIR	Port Washington	Bridge	Nassau	2	166	220
lpw13550	ROW b Gt Neck-Manhasset	LIR	Port Washington	ROW	Nassau	2	167	216
lpw13600	Land b Gt Neck-Manhasset	LIR	Port Washington	Land	Nassau	2	167	216
lpw13650	Land b Gt Neck-Manhasset	LIR	Port Washington	Land	Nassau	2	167	216
lpw13700	ROW b Gt Neck-Manhasset	LIR	Port Washington	ROW	Nassau	2	167	216
lpw13701	Substation b Gt Neck-Manhasset	LIR	Port Washington	Substation	Nassau	2	167	223
lpw13750	ROW b Gt Neck-Manhasset	LIR	Port Washington	ROW	Nassau	2	167	216
lpw13800	ROW b Gt Neck-Manhasset	LIR	Port Washington	ROW	Nassau	2	167	216
lpw13850	Land b Gt Neck-Manhasset	LIR	Port Washington	Land	Nassau	2	167	216
lpw13900	Land b Gt Neck-Manhasset	LIR	Port Washington	Land	Nassau	2	167	216
lpw13950	ROW b Gt Neck-Manhasset	LIR	Port Washington	ROW	Nassau	2	167	216
lpw14000	Bridge b Gt Neck-Manhasset	LIR	Port Washington	Bridge	Nassau	2	167	216
lpw14050	ROW b Gt Neck-Manhasset	LIR	Port Washington	ROW	Nassau	2	167	216
lpw14075	Access License at Great Neck	LIR	Port Washington	Payable Easement	Nassau	2	375	9
lpw14100	ROW b Gt Neck-Manhasset	LIR	Port Washington	ROW	Nassau	2	167	216
lpw14111	1 Shadow Lane	LIR	Port Washington	ROW	Nassau	2	207	25
lpw14113	5 Shadow Lane	LIR	Port Washington	ROW	Nassau	2	207	34
lpw14150	ROW b Gt Neck-Manhasset	LIR	Port Washington	ROW	Nassau	2	167	216
lpw14200	Bridge b Gt Neck-Manhasset	LIR	Port Washington	Bridge	Nassau	2	167	216
lpw14201	Rec Esmnt b Gt Neck/ Manhasset	LIR	Port Washington	Receiveable Easement	Nassau	2	350	8
lpw14250	ROW b Gt Neck-Manhasset	LIR	Port Washington	ROW	Nassau	2	167	214
lpw14300	Land b Gt Neck-Manhasset n/s	LIR	Port Washington	Land	Nassau	2	167	214
lpw14301	Rec Esmnt b Gt Neck/ Manhasset	LIR	Port Washington	Receiveable Easement	Nassau	2	350	12
lpw14350	Land b Gt Neck-Manhasset s/s	LIR	Port Washington	Land	Nassau	2	167	214
lpw14400	ROW b Gt Neck-Manhasset	LIR	Port Washington	ROW	Nassau	2	167	207
lpw14450	Land b Gt Neck-Manhasset	LIR	Port Washington	Land	Nassau	2	167	207
lpw14500	Land b Gt Neck-Manhasset	LIR	Port Washington	Land	Nassau	2	167	207
lpw14550	ROW b Gt Neck-Manhasset	LIR	Port Washington	ROW	Nassau	3	167	201
lpw14600	Land b Gt Neck-Manhasset	LIR	Port Washington	Land	Nassau	3	167	201
lpw14650	ROW b Gt Neck-Manhasset	LIR	Port Washington	ROW	Nassau	3	167	201
lpw14651	Substation b GT Neck-Manhasset	LIR	Port Washington	Substation	Nassau	3	167	201
lpw14700	ROW b Gt Neck-Manhasset	LIR	Port Washington	ROW	Nassau	3	167	201
lpw14750	ROW b Gt Neck-Manhasset	LIR	Port Washington	ROW	Nassau	3	167	201
lpw14800	ROW at Manhasset	LIR	Port Washington	ROW	Nassau	3	167	201
lpw14850	MANHASSET STATION	LIR	Port Washington	Station	Nassau	3	167	201
lpw14900	Parking at Manhasset	LIR	Port Washington	Parking	Nassau	3	167	201
lpw14950	ROW b Manhasset-Plandome	LIR	Port Washington	ROW	Nassau	3	167	201
lpw15000	ROW b Manhasset-Plandome	LIR	Port Washington	ROW	Nassau	3	168	201
lpw15050	Bridge b Manhasset-Plandome	LIR	Port Washington	Bridge	Nassau	3	168	201
lpw15100	ROW b Manhasset-Plandome	LIR	Port Washington	ROW	Nassau	3	168	201
lpw15150	ROW b Manhasset-Plandome	LIR	Port Washington	ROW	Nassau	3	168	201
lpw15200	ROW b Manhasset-Plandome	LIR	Port Washington	ROW	Nassau	3	168	201
lpw15250	ROW b Manhasset-Plandome	LIR	Port Washington	ROW	Nassau	3	168	201
lpw15300	ROW b Manhasset-Plandome	LIR	Port Washington	ROW	Nassau	3	168	201
lpw15350	ROW b Manhasset-Plandome	LIR	Port Washington	ROW	Nassau	3	168	202
lpw15400	ROW b Manhasset-Plandome	LIR	Port Washington	ROW	Nassau	3	168	202
lpw15450	ROW b Manhasset-Plandome	LIR	Port Washington	ROW	Nassau	3	168	202
lpw15500	ROW b Manhasset-Plandome	LIR	Port Washington	ROW	Nassau	3	168	202

lpw15550	Substation b Manhasset-Pland	LIR	Port Washington	Substation	Nassau	3	168	203
lpw15600	ROW at Plandome	LIR	Port Washington	ROW	Nassau	5	169	213
lpw15650	PLANDOME STATION	LIR	Port Washington	Station	Nassau	5	169	213
lpw15700	Parking at Plandome	LIR	Port Washington	Parking	Nassau	5	169	213
lpw15750	Bridge at Plandome	LIR	Port Washington	Bridge	Nassau	5	169	213
lpw15800	ROW b Plandome-Pt Washington	LIR	Port Washington	ROW	Nassau	5	169	201
lpw15850	ROW b Plandome-Pt Washington	LIR	Port Washington	ROW	Nassau	5	169	203
lpw15900	ROW b Plandome-Pt Washington	LIR	Port Washington	ROW	Nassau	5	169	211
lpw15950	ROW b Plandome-Pt Washington	LIR	Port Washington	ROW	Nassau	5	169	211
lpw16000	ROW b Plandome-Pt Washington	LIR	Port Washington	ROW	Nassau	5	169	211
lpw16050	ROW b Plandome-Pt Washington	LIR	Port Washington	ROW	Nassau	5	169	211
lpw16100	ROW b Plandome-Pt Washington	LIR	Port Washington	ROW	Nassau	5	169	211
lpw16150	ROW b Plandome-Pt Washington	LIR	Port Washington	ROW	Nassau	5	169	211
lpw16200	ROW b Plandome-Pt Washington	LIR	Port Washington	ROW	Nassau	5	169	211
lpw16250	ROW b Plandome-Pt Washington	LIR	Port Washington	ROW	Nassau	5	170	211
lpw16300	ROW b Plandome-Pt Washington	LIR	Port Washington	ROW	Nassau	5	170	211
lpw16350	ROW b Plandome-Pt Washington	LIR	Port Washington	ROW	Nassau	5	170	211
lpw16400	ROW b Plandome-Pt Washington	LIR	Port Washington	ROW	Nassau	5	170	211
lpw16450	ROW b Plandome-Pt Washington	LIR	Port Washington	ROW	Nassau	5	170	211
lpw16451	Substation b Plandome-Pt Wash	LIR	Port Washington	Substation	Nassau	5	170	205
lpw16500	ROW b Plandome-Pt Washington	LIR	Port Washington	ROW	Nassau	5	170	211
lpw16550	Bridge b Plandome-Pt Washi	LIR	Port Washington	Bridge	Nassau	5	170	211
lpw16600	ROW b Plandome-Pt Washington	LIR	Port Washington	ROW	Nassau	5	170	211
lpw16650	Parking b Plandome-Pt Wash	LIR	Port Washington	Parking	Nassau	5	170	211
lpw16700	Parking b Plandome-Pt Wash	LIR	Port Washington	Parking	Nassau	5	170	211
lpw16750	ROW at Port Washington	LIR	Port Washington	ROW	Nassau	5	170	211
lpw16800	PORT WASHINGTON STATION	LIR	Port Washington	Station	Nassau	5	170	211
lpw16850	Yard at Port Washington	LIR	Port Washington	Yard	Nassau	5	170	211
iro01450	ROW b Hicksville-b hpage	LIR	Ronkonkoma	ROW	Nassau	12	110	105
iro01500	X-ing b Hicksville-b hpage	LIR	Ronkonkoma	Grade Crossing	Nassau	12	110	105
iro01550	Land b Hicksville-b hpage	LIR	Ronkonkoma	Land	Nassau	12	110	105
iro01600	ROW b Hicksville-b hpage	LIR	Ronkonkoma	ROW	Nassau	12	110	106
iro01650	X-ing b Hicksville-b hpage	LIR	Ronkonkoma	Grade Crossing	Nassau	12	110	106
iro01700	Land b Hicksville-b hpage	LIR	Ronkonkoma	Land	Nassau	12	110	106
iro01750	ROW b Hicksville-b hpage	LIR	Ronkonkoma	ROW	Nassau	12	110	102
iro01800	X-ing b Hicksville-b hpage	LIR	Ronkonkoma	Grade Crossing	Nassau	12	110	102
iro01850	Land b Hicksville-b hpage	LIR	Ronkonkoma	Land	Nassau	12	110	102
iro01900	ROW b Hicksville-b hpage	LIR	Ronkonkoma	ROW	Nassau	12	110	102
iro01950	Land b Hicksville-b hpage	LIR	Ronkonkoma	Land	Nassau	12	110	110
iro02000	Land b Hicksville-b hpage	LIR	Ronkonkoma	Land	Nassau	12	110	110
iro02050	ROW b Hicksville-b hpage	LIR	Ronkonkoma	ROW	Nassau	12	110	110
iro02100	ROW b Hicksville-b hpage	LIR	Ronkonkoma	ROW	Nassau	46	110	113
iro02150	Land b Hicksville-b hpage	LIR	Ronkonkoma	Land	Nassau	46	110	114
iro02200	ROW b Hicksville-b hpage	LIR	Ronkonkoma	ROW	Nassau	46	110	117
iro02250	Land b Hicksville-b hpage	LIR	Ronkonkoma	Land	Nassau	46	110	117
iro02300	ROW b Hicksville-b hpage	LIR	Ronkonkoma	ROW	Nassau	46	110	113
iro02350	ROW b Hicksville-b hpage	LIR	Ronkonkoma	ROW	Nassau	46	110	113
iro02400	ROW b Hicksville-b hpage	LIR	Ronkonkoma	ROW	Nassau	46	110	113
iro02450	ROW b Hicksville-b hpage	LIR	Ronkonkoma	ROW	Nassau	46	110	113
iro02500	ROW b Hicksville-b hpage	LIR	Ronkonkoma	ROW	Nassau	46	110	113
iro02550	ROW b Hicksville-b hpage	LIR	Ronkonkoma	ROW	Nassau	46	110	113
iro02551	X-ing b Hicksville-Bpage	LIR	Ronkonkoma	Grade Crossing	Nassau	46	110	113
iro02552	Substation b Hicksville/Grumma	LIR	Ronkonkoma	Substation	Nassau	46	R	242
iro02553	Land b Hicksville-Bethpage	LIR	Ronkonkoma	ROW	Nassau	46	110	121
iro02600	ROW b Hicksville-b hpage	LIR	Ronkonkoma	ROW	Nassau	46	111	102
iro02650	X-ing b Hicksville-b hpage	LIR	Ronkonkoma	Grade Crossing	Nassau	46	111	102
iro02700	ROW b Hicksville-b hpage	LIR	Ronkonkoma	ROW	Nassau	46	111	102
iro02750	ROW b Hicksville-b hpage	LIR	Ronkonkoma	ROW	Nassau	46	111	102
iro02800	ROW b Hicksville-b hpage	LIR	Ronkonkoma	ROW	Nassau	46	111	102
iro02850	X-ing b Hicksville-b hpage	LIR	Ronkonkoma	Grade Crossing	Nassau	46	111	102
iro02900	ROW b Hicksville-b hpage	LIR	Ronkonkoma	ROW	Nassau	46	111	102
iro02905	X-ing b Hicksville-b hpage	LIR	Ronkonkoma	Grade Crossing	Nassau	46	111	3.7
iro02950	ROW b Hicksville-b hpage	LIR	Ronkonkoma	ROW	Nassau	46	111	103
iro03050	ROW b Hicksville-b hpage	LIR	Ronkonkoma	ROW	Nassau	46	111	103
iro03100	ROW b Hicksville-b hpage	LIR	Ronkonkoma	ROW	Nassau	46	111	103
iro03150	ROW b Hicksville-b hpage	LIR	Ronkonkoma	ROW	Nassau	46	111	103
iro03200	ROW b Hicksville-b hpage	LIR	Ronkonkoma	ROW	Nassau	46	111	103
iro03250	ROW b Hicksville-b hpage	LIR	Ronkonkoma	ROW	Nassau	46	111	103
iro03300	ROW b Hicksville-b hpage	LIR	Ronkonkoma	ROW	Nassau	46	111	103
iro03350	ROW b Hicksville-b hpage	LIR	Ronkonkoma	ROW	Nassau	46	111	103
iro03360	Parking at E Williston I	LIR	Oyster Bay	Parking	Nassau	9	124	
iro03400	ROW b Hicksville-b hpage	LIR	Ronkonkoma	ROW	Nassau	46	111	103
iro03405	X-ing b Hicksville-Bethpage	LIR	Ronkonkoma	Grade Crossing	Nassau	46	111	103
iro03450	ROW b Hicksville-b hpage	LIR	Ronkonkoma	ROW	Nassau	46	111	103
iro03500	ROW b Hicksville-b hpage	LIR	Ronkonkoma	ROW	Nassau	46	111	103

Iro03550	ROW b Hicksville-b hpage	LIR	Ronkonkoma	ROW	Nassau	46	111	103
Iro03555	X-ing b Hicksville-Bethpage	LIR	Ronkonkoma	Grade Crossing	Nassau	46	111	119
Iro03600	Land b Hicksville-b hpage	LIR	Ronkonkoma	Land	Nassau	46	111	106
Iro03650	Land b Hicksville-b hpage	LIR	Ronkonkoma	Land	Nassau	46	111	106
Iro03700	ROW at Bethpage	LIR	Ronkonkoma	ROW	Nassau	46	111	119
Iro03750	BETHPAGE STATION	LIR	Ronkonkoma	Station	Nassau	46	111	119
Iro03751	Receivable easement (Bethpage)	LIR	Ronkonkoma	Receivable Easement	Nassau	46	111	119
Iro03800	Parking at Bethpage	LIR	Ronkonkoma	Parking	Nassau	46	111	119
Iro03902	Employee parking at Bethpage	LIR	Ronkonkoma	Land	Nassau	46	111	106
Iro03903	Sub sta at Bethpage Station	LIR	Ronkonkoma	Substation	Nassau	46	111	120
Iro03904	Substation G-22	LIR	Ronkonkoma	Substation	Nassau	46	111	120
Iro03950	ROW b b hpage-Farmingdale	LIR	Ronkonkoma	ROW	Nassau	46	111	119
Iro04000	ROW b B hpage-Farmingdale	LIR	Ronkonkoma	ROW	Nassau	46	111	110
Iro04050	ROW b b hpage-Farmingdale	LIR	Ronkonkoma	ROW	Nassau	46	111	110
Iro04100	ROW b b hpage-Farmingdale	LIR	Ronkonkoma	ROW	Nassau	46	111	110
Iro04150	ROW b b hpage-Farmingdale	LIR	Ronkonkoma	ROW	Nassau	49	112	111
Iro04200	X-ing b b hpage-Farmingdale	LIR	Ronkonkoma	Grade Crossing	Nassau	49	112	111
Iro04250	ROW b b hpage-Farmingdale	LIR	Ronkonkoma	ROW	Nassau	49	112	111
Iro04300	Land b b hpage-Farmingdale	LIR	Ronkonkoma	Land	Nassau	49	112	111
Iro04350	ROW b b hpage-Farmingdale	LIR	Ronkonkoma	ROW	Nassau	49	112	111
Iro04400	X-ing b b hpage-Farmingdale	LIR	Ronkonkoma	Grade Crossing	Nassau	49	112	111
Iro04450	Yard b b hpage-Farmingdale	LIR	Ronkonkoma	Yard	Nassau	49	112	111
Iro04500	ROW b b hpage-Farmingdale	LIR	Ronkonkoma	ROW	Nassau	49	112	111
Iro04550	ROW b b hpage-Farmingdale	LIR	Ronkonkoma	ROW	Nassau	49	112	123
Iro04600	X-ing b b hpage-Farmingdale	LIR	Ronkonkoma	Grade Crossing	Nassau	49	112	123
Iro04650	ROW b b hpage-Farmingdale	LIR	Ronkonkoma	ROW	Nassau	49	112	123
Iro04700	Land b b hpage-Farmingdale	LIR	Ronkonkoma	Land	Nassau	49	112	123
Iro04750	ROW b b hpage-Farmingdale	LIR	Ronkonkoma	ROW	Nassau	49	112	123
Iro04800	ROW b b hpage-Farmingdale	LIR	Ronkonkoma	ROW	Nassau	49	112	123
Iro04850	Land b b hpage-Farmingdale	LIR	Ronkonkoma	Land	Nassau	49	112	123
Iro04900	ROW b b hpage-Farmingdale	LIR	Ronkonkoma	ROW	Nassau	49	112	123
Iro04950	ROW b b hpage-Farmingdale	LIR	Ronkonkoma	ROW	Nassau	49	112	125
Iro04951	Receivable Easement at G-23	LIR	Ronkonkoma	Receivable Easement	Nassau	49	290	1
Iro04952	Substation G-23	LIR	Ronkonkoma	Substation	Suffolk	118	3 p/o 23	
Iro05000	ROW b b hpage-Farmingdale	LIR	Ronkonkoma	ROW	Nassau	49	113	149
Iro05050	X-ing b b hpage-Farmingdale	LIR	Ronkonkoma	Grade Crossing	Nassau	49	113	149
Iro05100	ROW b b hpage-Farmingdale	LIR	Ronkonkoma	ROW	Nassau	49	113	149
Iro05150	ROW b b hpage-Farmingdale	LIR	Ronkonkoma	ROW	Nassau	49	113	149
Iro05200	ROW b b hpage-Farmingdale	LIR	Ronkonkoma	ROW	Nassau	49	113	149
Iro05250	ROW b b hpage-Farmingdale	LIR	Ronkonkoma	ROW	Nassau	49	113	149
Iro05300	Yard b b hpage-Farmingdale	LIR	Ronkonkoma	Yard	Nassau	49	113	149
Iro05350	ROW b b hpage-Farmingdale	LIR	Ronkonkoma	ROW	Nassau	49	113	149
Iro05400	ROW b b hpage-Farmingdale	LIR	Ronkonkoma	ROW	Nassau	49	113	149
Iro05450	ROW b b hpage-Farmingdale	LIR	Ronkonkoma	ROW	Nassau	49	113	144
Iro05500	X-ing b b hpage-Farmingdale	LIR	Ronkonkoma	Grade Crossing	Nassau	49	113	144
Iro05505	X-ing b Bethpage-Farmingdale	LIR	Ronkonkoma	Grade Crossing	Nassau	49	113	149
Iro05550	ROW b b hpage-Farmingdale	LIR	Ronkonkoma	ROW	Nassau	49	113	145
Iro05600	X-ing Bethpage-Farmingdale	LIR	Ronkonkoma	Grade Crossing	Nassau	49	113	145
Iro05605	X-ing b Bethpage-Farmingdale	LIR	Ronkonkoma	Grade Crossing	Nassau	49	113	145
Iro05650	ROW Bethpage-Farmingdale	LIR	Ronkonkoma	ROW	Nassau	49	113	151
Iro05700	X-ing b Bethpage-Farmingdale	LIR	Ronkonkoma	Grade Crossing	Nassau	49	113	151
Iro05750	ROW at Farmingdale	LIR	Ronkonkoma	ROW	Nassau	49	113	139
Iro05800	FARMINGDALE STATION	LIR	Ronkonkoma	Station	Nassau	49	113	139
Iro05850	Parking at Farmingdale	LIR	Ronkonkoma	Parking	Nassau	49	113	139
Iro05900	Parking at Farmingdale	LIR	Ronkonkoma	Parking	Nassau	49	113	139
Iro05950	Tunnel at Farmingdale	LIR	Ronkonkoma	Tunnel	Nassau	49	113	139
Iro06000	ROW b Farmingdale - Pinelawn	LIR	Ronkonkoma	ROW	Nassau	49	113	139
Iro06050	ROW b Farmingdale - Pinelawn	LIR	Ronkonkoma	ROW	Nassau	49	113	139
Iro06051	Substation b Farmingdale-Pinel	LIR	Ronkonkoma	Substation	Nassau	49	113	119
Iro06100	ROW b Farmingdale - Pinelawn	LIR	Ronkonkoma	ROW	Nassau	49	113	119
Iro06150	ROW b Farmingdale - Pinelawn	LIR	Ronkonkoma	ROW	Suffolk	30	2	4
Iro06151	Substation G-24	LIR	Ronkonkoma	Substation	Nassau	49	57 4B	
Iro06152	Substation G-24	LIR	Ronkonkoma	Substation	Nassau	49	57 4B	
Iro06153	Substation G-24	LIR	Ronkonkoma	Payable Easement	Nassau	49	57 4B	
Iro06200	Land b Farmingdale - Pinelawn	LIR	Ronkonkoma	Land	Suffolk	30	2	4
Iro06250	ROW b Farmingdale - Pinelawn	LIR	Ronkonkoma	ROW	Suffolk	30	2	4
Iro06300	ROW b Farmingdale - Pinelawn	LIR	Ronkonkoma	ROW	Suffolk	30	2	4
Iro06350	ROW b Farmingdale - Pinelawn	LIR	Ronkonkoma	ROW	Suffolk	30	2	4
Iro06400	ROW b Farmingdale - Pinelawn	LIR	Ronkonkoma	ROW	Suffolk	34	1	4
Iro06450	ROW b Farmingdale - Pinelawn	LIR	Ronkonkoma	ROW	Suffolk	34	1	4
Iro06500	ROW b Farmingdale - Pinelawn	LIR	Ronkonkoma	ROW	Suffolk	34	1	4
Iro06550	ROW b Farmingdale - Pinelawn	LIR	Ronkonkoma	ROW	Suffolk	35	1	28
Iro06600	X-ing b Farmingdale - Pinelawn	LIR	Ronkonkoma	Grade Crossing	Suffolk	35	1	28
Iro06650	Land b Farmingdale - Pinelawn	LIR	Ronkonkoma	Land	Suffolk	35	1	28
Iro06700	ROW b Farmingdale - Pinelawn	LIR	Ronkonkoma	ROW	Suffolk	35	1	28

Iro06750	ROW b Farmingdale - Pinelawn	LIR	Ronkonkoma	ROW	Suffolk	35	1	28
Iro06800	ROW b Farmingdale - Pinelawn	LIR	Ronkonkoma	ROW	Suffolk	35	1	28
Iro06850	ROW b Farmingdale - Pinelawn	LIR	Ronkonkoma	ROW	Suffolk	35	1	28
Iro06900	ROW b Farmingdale - Pinelawn	LIR	Ronkonkoma	ROW	Suffolk	35	1	28
Iro06950	ROW b Farmingdale - Pinelawn	LIR	Ronkonkoma	ROW	Suffolk	35	2	2
Iro07000	X-ing b Farmingdale - Pinelawn	LIR	Ronkonkoma	Grade Crossing	Suffolk	35	2	2
Iro07050	ROW b Farmingdale - Pinelawn	LIR	Ronkonkoma	ROW	Suffolk	35	2	2
Iro07100	ROW b Farmingdale - Pinelawn	LIR	Ronkonkoma	ROW	Suffolk	35	2	2
Iro07150	ROW b Farmingdale - Pinelawn	LIR	Ronkonkoma	ROW	Suffolk	35	2	2
Iro07200	ROW b Farmingdale - Pinelawn	LIR	Ronkonkoma	ROW	Suffolk	35	2	2
Iro07250	ROW b Farmingdale - Pinelawn	LIR	Ronkonkoma	ROW	Suffolk	35	2	2
Iro07300	ROW at Pinelawn	LIR	Ronkonkoma	ROW	Suffolk	35	2	2
Iro07302	Substation G-25	LIR	Ronkonkoma	Substation	Suffolk	035	2 P/O 2	
Iro07350	PINELAWN STATION	LIR	Ronkonkoma	Station	Suffolk	35	2	2
Iro07400	Parking at Pinelawn	LIR	Ronkonkoma	Parking	Suffolk	35	2	2
Iro07450	ROW b Pinelawn-Wyandanch	LIR	Ronkonkoma	ROW	Suffolk	37	1	2
Iro07500	X-ing b Pinelawn-Wyandanch	LIR	Ronkonkoma	Grade Crossing	Suffolk	37	1	2
Iro07550	ROW b Pinelawn-Wyandanch	LIR	Ronkonkoma	ROW	Suffolk	37	1	2
Iro07600	ROW b Pinelawn-Wyandanch	LIR	Ronkonkoma	ROW	Suffolk	37	1	2
Iro07650	ROW b Pinelawn-Wyandanch	LIR	Ronkonkoma	ROW	Suffolk	37	1	2
Iro07700	ROW b Pinelawn-Wyandanch	LIR	Ronkonkoma	ROW	Suffolk	37	1	2
Iro07750	ROW b Pinelawn-Wyandanch	LIR	Ronkonkoma	ROW	Suffolk	37	1	2
Iro07800	ROW b Pinelawn-Wyandanch	LIR	Ronkonkoma	ROW	Suffolk	37	1	2
Iro07850	ROW b Pinelawn-Wyandanch	LIR	Ronkonkoma	ROW	Suffolk	37	1	2
Iro07900	ROW b Pinelawn-Wyandanch	LIR	Ronkonkoma	ROW	Suffolk	37	1	2
Iro07950	ROW b Pinelawn-Wyandanch	LIR	Ronkonkoma	ROW	Suffolk	37	1	2
Iro08000	ROW b Pinelawn-Wyandanch	LIR	Ronkonkoma	ROW	Suffolk	37	1	2
Iro08050	X-ing b Pinelawn-Wyandanch	LIR	Ronkonkoma	Grade Crossing	Suffolk	38	1	2
Iro08100	ROW b Pinelawn-Wyandanch	LIR	Ronkonkoma	ROW	Suffolk	38	1	2
Iro08150	ROW b Pinelawn-Wyandanch	LIR	Ronkonkoma	ROW	Suffolk	38	1	2
Iro08200	ROW b Pinelawn-Wyandanch	LIR	Ronkonkoma	ROW	Suffolk	38	1	2
Iro08250	ROW b Pinelawn-Wyandanch	LIR	Ronkonkoma	ROW	Suffolk	38	1	2
Iro08300	ROW b Pinelawn-Wyandanch	LIR	Ronkonkoma	ROW	Suffolk	38	1	2
Iro08301	Mainline Electrification Proj	LIR	Ronkonkoma	Land	Suffolk	39	3	14
Iro08302	Substation G-26	LIR	Ronkonkoma	Substation	Suffolk	039	3	37
Iro08350	ROW b Pinelawn-Wyandanch	LIR	Ronkonkoma	ROW	Suffolk	39	3	111
Iro08351	Mainline Electrification Proje	LIR	Ronkonkoma	Land	Suffolk	39	3	13
Iro08400	ROW b Pinelawn-Wyandanch	LIR	Ronkonkoma	ROW	Suffolk	39	3	111
Iro08450	ROW b Pinelawn-Wyandanch	LIR	Ronkonkoma	ROW	Suffolk	39	3	111
Iro08451	Substation b Pinelawn-Wyandanch	LIR	Ronkonkoma	Substation	Suffolk	39	3	111
Iro08452	Substation G-26-Gardenette	LIR	Ronkonkoma	Substation	Suffolk	56	2	40
Iro08453	Substation G-26-Gardenette	LIR	Ronkonkoma	Substation	Suffolk	56	2	71
Iro08500	ROW b Pinelawn-Wyandanch	LIR	Ronkonkoma	ROW	Suffolk	39	4	34
Iro08550	ROW b Pinelawn-Wyandanch	LIR	Ronkonkoma	ROW	Suffolk	39	4	34
Iro08551	135-1 Parking at Wyandanch Sta	LIR	Ronkonkoma	Parking	Suffolk	39	43375	34
Iro08552	135-2 Parking at Wyandanch	LIR	Ronkonkoma	Parking	Suffolk	39	17100	34
Iro08600	ROW b Pinelawn-Wyandanch	LIR	Ronkonkoma	ROW	Suffolk	39	4	34
Iro08650	ROW b Pinelawn-Wyandanch	LIR	Ronkonkoma	ROW	Suffolk	40	2	13
Iro08750	ROW at Wyandanch	LIR	Ronkonkoma	ROW	Suffolk	40	2	13
Iro08800	WYANDANCH STATION	LIR	Ronkonkoma	Station	Suffolk	40	2	13
Iro08850	135-3 Parking at Wyandanch	LIR	Ronkonkoma	Parking	Suffolk	40	2	13
Iro08900	ROW b Wyandanch -Deer Park	LIR	Ronkonkoma	ROW	Suffolk	40	2	13
Iro08950	ROW b Wyandanch -Deer Park	LIR	Ronkonkoma	ROW	Suffolk	40	2	13
Iro09000	ROW b Wyandanch -Deer Park	LIR	Ronkonkoma	ROW	Suffolk	40	2	13
Iro09050	ROW b Wyandanch -Deer Park	LIR	Ronkonkoma	ROW	Suffolk	40	2	13
Iro09100	ROW b Wyandanch -Deer Park	LIR	Ronkonkoma	ROW	Suffolk	60	1	39
Iro09150	Bridge b Wyandanch -Deer Park	LIR	Ronkonkoma	Bridge	Suffolk	60	1	39
Iro09200	ROW b Wyandanch -Deer Park	LIR	Ronkonkoma	ROW	Suffolk	60	1	39
Iro09250	ROW b Wyandanch -Deer Park	LIR	Ronkonkoma	ROW	Suffolk	60	1	39
Iro09300	ROW b Wyandanch -Deer Park	LIR	Ronkonkoma	ROW	Suffolk	60	1	39
Iro09350	ROW b Wyandanch -Deer Park	LIR	Ronkonkoma	ROW	Suffolk	60	1	39
Iro09400	ROW b Wyandanch -Deer Park	LIR	Ronkonkoma	ROW	Suffolk	60	1	39
Iro09450	Row b Wyandanch -Deer Park	LIR	Ronkonkoma	ROW	Suffolk	61	1	20
Iro09451	Substation -G27	LIR	Ronkonkoma	Substation	Suffolk	61	1	20
Iro09500	Row b Wyandanch -Deer Park	LIR	Ronkonkoma	ROW	Suffolk	61	1	20
Iro09550	Row b Wyandanch -Deer Park	LIR	Ronkonkoma	ROW	Suffolk	61	1	20
Iro09600	ROW b Wyandanch -Deer Park	LIR	Ronkonkoma	ROW	Suffolk	61	2	13
Iro09650	ROW b Wyandanch -Deer Park	LIR	Ronkonkoma	ROW	Suffolk	61	2	13
Iro09700	Footbridge b Wyandanch -Deer	LIR	Ronkonkoma	Footbridge	Suffolk	61	2	13
Iro09750	ROW b Wyandanch -Deer Park	LIR	Ronkonkoma	ROW	Suffolk	61	2	13
Iro09800	ROW b Wyandanch -Deer Park	LIR	Ronkonkoma	ROW	Suffolk	64	1	49
Iro09850	ROW b Wyandanch -Deer Park	LIR	Ronkonkoma	ROW	Suffolk	64	1	49
Iro09900	ROW b Wyandanch -Deer Park	LIR	Ronkonkoma	ROW	Suffolk	64	2	5
Iro09950	(Old) Deer Park	LIR	Ronkonkoma	Stat. not in use	Suffolk	64	2	5
Iro10000	Old Deer Park Station	LIR	Ronkonkoma	Land	Suffolk	64	2	5

Iro10050	ROW b Wyandanch -Deer Park	LIR	Ronkorkoma	ROW	Suffolk	64	2	5
Iro10100	ROW b Wyandanch -Deer Park	LIR	Ronkorkoma	ROW	Suffolk	64	3	3
Iro10150	ROW b Wyandanch -Deer Park	LIR	Ronkorkoma	ROW	Suffolk	64	3	3
Iro10200	ROW b Wyandanch -Deer Park	LIR	Ronkorkoma	ROW	Suffolk	64	3	3
Iro10201	Easement at Deer Park	LIR	Ronkorkoma	Payable Easement	Suffolk	65	1	39
Iro10250	ROW b Wyandanch -Deer Park	LIR	Ronkorkoma	ROW	Suffolk	65	1	42
Iro10300	X-ing b Wyandanch -Deer Park	LIR	Ronkorkoma	Grade Crossing	Suffolk	65	1	42
Iro10350	ROW b Wyandanch -Deer Park	LIR	Ronkorkoma	ROW	Suffolk	65	1	42
Iro10400	ROW b Wyandanch -Deer Park	LIR	Ronkorkoma	ROW	Suffolk	65	1	42
Iro10450	ROW b Wyandanch -Deer Park	LIR	Ronkorkoma	ROW	Suffolk	44	3	2
Iro10500	X-ing b Wyandanch -Deer Park	LIR	Ronkorkoma	Grade Crossing	Suffolk	44	3	2
Iro10501	Rd Widening Esmnt @ Route 4	LIR	Ronkorkoma	Receivable Easement	Suffolk	68	1	7
Iro10550	ROW b Wyandanch -Deer Park	LIR	Ronkorkoma	ROW	Suffolk	68	1	7
Iro10600	ROW b Wyandanch -Deer Park	LIR	Ronkorkoma	ROW	Suffolk	68	1	7
Iro10601	Substation G-28	LIR	Ronkorkoma	Substation	Suffolk	68	1	43
Iro10650	ROW b Wyandanch -Deer Park	LIR	Ronkorkoma	ROW	Suffolk	68	1	7
Iro10700	ROW b Wyandanch -Deer Park	LIR	Ronkorkoma	ROW	Suffolk	68	1	7
Iro10750	ROW b Wyandanch -Deer Park	LIR	Ronkorkoma	ROW	Suffolk	68	1	7
Iro10800	ROW b Wyandanch -Deer Park	LIR	Ronkorkoma	ROW	Suffolk	68	1	7
Iro10850	ROW b Wyandanch -Deer Park	LIR	Ronkorkoma	ROW	Suffolk	68	1	7
Iro10900	ROW b Wyandanch -Deer Park	LIR	Ronkorkoma	ROW	Suffolk	68	1	7
Iro10950	ROW b Wyandanch -Deer Park	LIR	Ronkorkoma	ROW	Suffolk	68	1	7
Iro11000	ROW at Deer Park	LIR	Ronkorkoma	ROW	Suffolk	179	2	89
Iro11001	Land s/s Deer Park Station	LIR	Ronkorkoma	Land	Suffolk	179	2	90
Iro11002	Deer Park Station House	LIR	Ronkorkoma	Building	Suffolk	179	2	91
Iro11050	DEER PARK STATION	LIR	Ronkorkoma	Station	Suffolk	179	2	89
Iro11100	Parking at Deer Park	LIR	Ronkorkoma	Parking	Suffolk	179	2	89
Iro11125	County-Owned Lot @ Deer Park	LIR	Ronkorkoma	Parking	Suffolk	179	2	87
Iro11150	ROW b Deer Pk - Brentwood	LIR	Ronkorkoma	ROW	Suffolk	179	2	89
Iro11200	ROW b Deer Pk - Brentwood	LIR	Ronkorkoma	ROW	Suffolk	179	2	89
Iro11201	Easement at Executive Dr	LIR	Ronkorkoma	Grade Crossing	Suffolk			
Iro11202	Easement at Executive Dr	LIR	Ronkorkoma	Grade Crossing	Suffolk	179	2	89
Iro11250	ROW b Deer Pk - Brentwood	LIR	Ronkorkoma	ROW	Suffolk	179	2	89
Iro11300	X-ing b Deer Pk - Brentwood	LIR	Ronkorkoma	Grade Crossing	Suffolk	179	2	89
Iro11350	ROW b Deer Pk - Brentwood	LIR	Ronkorkoma	ROW	Suffolk	179	2	89
Iro11400	ROW b Deer Pk - Brentwood	LIR	Ronkorkoma	ROW	Suffolk	179	2	89
Iro11450	ROW b Deer Pk - Brentwood	LIR	Ronkorkoma	ROW	Suffolk	157	2	35.1
Iro11500	X-ing b Deer Pk - Brentwood	LIR	Ronkorkoma	Grade Crossing	Suffolk	157	2	35.1
Iro11550	ROW b Deer Pk - Brentwood	LIR	Ronkorkoma	ROW	Suffolk	157	2	35.1
Iro11600	ROW b Deer Park/Brentwood	LIR	Ronkorkoma	ROW	Suffolk	157	2	35.1
Iro11601	Substation G-29 Easement	LIR	Ronkorkoma	Substation	Suffolk	157	2	6
Iro11602	Easement at Brentwood Station	LIR	Ronkorkoma	Payable Easement	Suffolk	157	2	28
Iro11650	ROW b Deer Pk - Brentwood	LIR	Ronkorkoma	ROW	Suffolk	157	2	35.1
Iro11651	Substation M-211	LIR	Ronkorkoma	Substation	Suffolk	157	2	36
Iro11652	Easement at Brentwood Station	LIR	Ronkorkoma	Payable Easement	Suffolk	157	2	28
Iro11700	Bridge b Deer Pk - Brentwood	LIR	Ronkorkoma	Bridge	Suffolk	157	2	35.1
Iro11750	ROW b Deer Pk - Brentwood	LIR	Ronkorkoma	ROW	Suffolk	157	2	35.1
Iro11800	ROW b Deer Pk/Brentwood	LIR	Ronkorkoma	ROW	Suffolk	157	2	35.1
Iro11850	Stat not in use at Pine Aire	LIR	Ronkorkoma	Stat. not in use	Suffolk	157	2	35.1
Iro11900	Land b Deer Pk/Brentwood	LIR	Ronkorkoma	Land	Suffolk	157	2	35.1
Iro11950	ROW b Deer Pk/Brentwood	LIR	Ronkorkoma	ROW	Suffolk	158	1	60
Iro12000	ROW b Deer Pk/Brentwood	LIR	Ronkorkoma	ROW	Suffolk	158	1	60
Iro12050	ROW b Deer Pk/Brentwood	LIR	Ronkorkoma	ROW	Suffolk	158	1	60
Iro12100	ROW b Deer Pk/Brentwood	LIR	Ronkorkoma	ROW	Suffolk	158	1	60
Iro12150	ROW b Deer Pk/Brentwood	LIR	Ronkorkoma	ROW	Suffolk	158	1	60
Iro12200	ROW b Deer Pk/Brentwood	LIR	Ronkorkoma	ROW	Suffolk	158	1	60
Iro12250	ROW b Deer Pk/Brentwood	LIR	Ronkorkoma	ROW	Suffolk	136	1	102
Iro12300	ROW b Deer Pk/Brentwood	LIR	Ronkorkoma	ROW	Suffolk	136	1	102
Iro12350	ROW b Deer Pk/Brentwood	LIR	Ronkorkoma	ROW	Suffolk	136	1	102
Iro12400	ROW b Deer Pk/Brentwood	LIR	Ronkorkoma	ROW	Suffolk	136	3	15
Iro12450	X-ing b Deer Pk/Brentwood	LIR	Ronkorkoma	Grade Crossing	Suffolk	136	3	15
Iro12500	ROW b Deer Pk/Brentwood	LIR	Ronkorkoma	ROW	Suffolk	136	3	15
Iro12550	ROW b Deer Pk/Brentwood	LIR	Ronkorkoma	ROW	Suffolk	136	3	15
Iro12600	ROW b Deer Pk/Brentwood	LIR	Ronkorkoma	ROW	Suffolk	136	3	15
Iro12650	ROW b Deer Pk/Brentwood	LIR	Ronkorkoma	ROW	Suffolk	137	3	25
Iro12700	ROW b Deer Pk/Brentwood	LIR	Ronkorkoma	ROW	Suffolk	137	3	25
Iro12701	X-ing b Deer Pk/Brentwood	LIR	Ronkorkoma	Substation	Suffolk		3	32
Iro12702	Substation G-20	LIR	Ronkorkoma	Substation	Suffolk	137	3	33
Iro12703	X-ing b Deer Pk/Brentwood	LIR	Ronkorkoma	Access Road	Suffolk	137	3 p/o 37	
Iro12750	X-ing b Deer Pk/Brentwood	LIR	Ronkorkoma	Grade Crossing	Suffolk	137	3	25
Iro12800	ROW b Deer Pk/ Brentwood	LIR	Ronkorkoma	ROW	Suffolk	137	3	25
Iro12850	ROW b Deer Pk/ Brentwood	LIR	Ronkorkoma	ROW	Suffolk	137	3	25
Iro12900	Old Brentwood Station	LIR	Ronkorkoma	Stat. not in use	Suffolk	137	3	25
Iro13000	ROW b Deer Pk/Brentwood	LIR	Ronkorkoma	ROW	Suffolk	137	4	14.1
Iro13001	Ross Memorial Park	LIR	Ronkorkoma	Land	Suffolk	137	4	15

Iro13050	X-ing b Deer Pk/Brentwood	LIR	Ronkonkoma	Grade Crossing	Suffolk	137	4	14.1
Iro13051	Old Brentwood Station	LIR	Ronkonkoma	Land	Suffolk	137	4	15
Iro13100	ROW b Deer Pk/Brentwood	LIR	Ronkonkoma	ROW	Suffolk	137	4	14.1
Iro13101	Stairway s/s Ronkonkoma ROW	LIR	Ronkonkoma	Stairway	Suffolk	137	4	20
Iro13102	Stairway n/s Ronkonkoma ROW	LIR	Ronkonkoma	Stairway	Suffolk	137	4	13.2
Iro13150	ROW b Deer Pk/Brentwood	LIR	Ronkonkoma	ROW	Suffolk	138	1	13
Iro13200	ROW b Deer Pk/Brentwood	LIR	Ronkonkoma	ROW	Suffolk	138	1	13
Iro13250	ROW at Brentwood	LIR	Ronkonkoma	ROW	Suffolk	138	1	13
Iro13300	BRENTWOOD STATION	LIR	Ronkonkoma	Station	Suffolk	138	1	13
Iro13301	Brentwood Station Improvements	LIR	Ronkonkoma	Passageway	Suffolk	138	1	20.1
Iro13350	Parking at Brentwood	LIR	Ronkonkoma	Parking	Suffolk	138	1	13
Iro13400	ROW b Brentwood/Central Isl	LIR	Ronkonkoma	ROW	Suffolk	138	1	13
Iro13450	ROW b Brentwood/Central Isl	LIR	Ronkonkoma	ROW	Suffolk	138	1	13
Iro13500	ROW b Brentwood/Central Isl	LIR	Ronkonkoma	ROW	Suffolk	118	3	18
Iro13550	ROW b Brentwood/Central Isl	LIR	Ronkonkoma	ROW	Suffolk	118	3	18
Iro13600	ROW b Brentwood/Central Isl	LIR	Ronkonkoma	ROW	Suffolk	118	3	18
Iro13650	ROW b Brentwood/Central Isl	LIR	Ronkonkoma	ROW	Suffolk	118	3	18
Iro13700	ROW b Brentwood/Central Isl	LIR	Ronkonkoma	ROW	Suffolk	118	3	18
Iro13750	ROW b Brentwood/Central Isl	LIR	Ronkonkoma	ROW	Suffolk	118	3	18
Iro13800	Parking b Brentwood-Cent Islp	LIR	Ronkonkoma	Parking	Suffolk	118	3	18
Iro13850	ROW b Brentwood/Central Isl	LIR	Ronkonkoma	ROW	Suffolk	118	3	18
Iro13900	X-ing b Brentwood/Central Isl	LIR	Ronkonkoma	ROW	Suffolk	118	3	22.2
Iro13901	Substat G-31 b Brwntwood/Ci	LIR	Ronkonkoma	Substation	Suffolk	118	3	23
Iro13902	Easement at Substation G-23	LIR	Ronkonkoma	Substation	Nassau	49	290	1
Iro13903	Substation G-23 Easement	LIR	Ronkonkoma	Substation	Nassau	49	290 p/o 2	
Iro13950	ROW b Brentwood/Central Isl	LIR	Ronkonkoma	ROW	Suffolk	119	1	97
Iro14000	ROW b Brentwood/Central Isl	LIR	Ronkonkoma	ROW	Suffolk	119	1	97
Iro14050	ROW b Brentwood-Central Isl	LIR	Ronkonkoma	ROW	Suffolk	119	1	97
Iro14100	ROW b Brentwood/Central Isl	LIR	Ronkonkoma	ROW	Suffolk	119	1	97
Iro14150	ROW b Brentwood/Central Isl	LIR	Ronkonkoma	ROW	Suffolk	119	1	97
Iro14200	ROW b Brentwood/Central Isl	LIR	Ronkonkoma	ROW	Suffolk	120	1	9
Iro14250	X-ing b Brentwood - Central I	LIR	Ronkonkoma	Grade Crossing	Suffolk	120	1	9
Iro14300	ROW b Brentwood-Central Isl	LIR	Ronkonkoma	ROW	Suffolk	120	1	9
Iro14350	ROW b Brentwood-Central Isl	LIR	Ronkonkoma	ROW	Suffolk	120	1	9
Iro14400	ROW b Brentwood-Central Isl	LIR	Ronkonkoma	ROW	Suffolk	98	1	64
Iro14450	ROW at Central Islip	LIR	Ronkonkoma	ROW	Suffolk	98	1	64
Iro14500	old Central Islip Station	LIR	Ronkonkoma	Stat. not in use	Suffolk	98	1	64
Iro14550	Parking at Old Central Islip	LIR	Ronkonkoma	Land	Suffolk	98	1	64
Iro14551	DEAD Rec Esmt at Central Islip	LIR	Ronkonkoma	Parking	Suffolk	98	1 p/o 64	
Iro14600	ROW b Brentwood/Central Islip	LIR	Ronkonkoma	ROW	Suffolk	98	1	44
Iro14650	X-ing b Brentwood/Central Isl	LIR	Ronkonkoma	Grade Crossing	Suffolk	98	1	44
Iro14700	ROW b Brentwood/Central Islip	LIR	Ronkonkoma	ROW	Suffolk	98	1	44
Iro14750	ROW b Brentwood/Central Islip	LIR	Ronkonkoma	ROW	Suffolk	99	3	16.1
Iro14800	ROW b Brentwood/Central Islip	LIR	Ronkonkoma	ROW	Suffolk	99	3	16.1
Iro14850	ROW b Brentwood/Central Islip	LIR	Ronkonkoma	ROW	Suffolk	99	3	16.1
Iro14900	ROW b Brentwood/Central Islip	LIR	Ronkonkoma	ROW	Suffolk	99	3	16.1
Iro14902	CENTRAL ISLIP STATION	LIR	Ronkonkoma	Station	Suffolk	99	3	16.1
Iro14903	Central Islip Station Overpass	LIR	Ronkonkoma	Payable Easement	Suffolk	207	1	16.1
Iro14904	Payable Esmt at Central Islip	LIR	Ronkonkoma	Payable Easement	Suffolk	099	4	34
Iro14905	Pyble Esmt at Central Islip	LIR	Ronkonkoma	Payable Easement	Suffolk	99	4	7.1
Iro14906	G-32 Substation-Central Islip	LIR	Ronkonkoma	Substation	Suffolk	099	4	22
Iro14907	Easement at Lowell Ave	LIR	Ronkonkoma	Receivable Easement	Suffolk	99	3	16
Iro14908	Easement at Lowell Ave	LIR	Ronkonkoma	Receivable Easement	Suffolk	99	4	4
Iro14950	ROW b Central Islip/Ronkonkoma	LIR	Ronkonkoma	ROW	Suffolk	99	4	4
Iro15000	X-ing b Central Islip/Ronk	LIR	Ronkonkoma	Grade Crossing	Suffolk	99	4	4
Iro15050	ROW b Central Islip/Ronkonkoma	LIR	Ronkonkoma	ROW	Suffolk	99	4	4
Iro15100	ROW b Central Islip/Ronkonkoma	LIR	Ronkonkoma	ROW	Suffolk	100	1	46
Iro15150	ROW b Central Islip/Ronkonkoma	LIR	Ronkonkoma	ROW	Suffolk	100	1	46
Iro15200	ROW b Central Islip/Ronkonkoma	LIR	Ronkonkoma	ROW	Suffolk	100	1	46
Iro15250	ROW b Central Islip/Ronkonkoma	LIR	Ronkonkoma	ROW	Suffolk	100	1	46
Iro15300	ROW b Central Islip/Ronkonkoma	LIR	Ronkonkoma	ROW	Suffolk	100	1	46
Iro15350	ROW b Central Islip/Ronkonkoma	LIR	Ronkonkoma	ROW	Suffolk	100	1	46
Iro15400	ROW b Central Islip/Ronkonkoma	LIR	Ronkonkoma	ROW	Suffolk	100	1	46
Iro15450	ROW b Central Islip/Ronkonkoma	LIR	Ronkonkoma	ROW	Suffolk	101	1	4.1
Iro15500	ROW b Central Islip/Ronkonkoma	LIR	Ronkonkoma	ROW	Suffolk	101	1	4.1
Iro15550	ROW b Central Islip/Ronkonkoma	LIR	Ronkonkoma	ROW	Suffolk	101	1	4.1
Iro15600	ROW b Central Islip/Ronkonkoma	LIR	Ronkonkoma	ROW	Suffolk	20	1	9
Iro15650	ROW b Central Islip/Ronkonkoma	LIR	Ronkonkoma	ROW	Suffolk	20	1	9
Iro15700	ROW b Central Islip/Ronkonkoma	LIR	Ronkonkoma	ROW	Suffolk	20	1	9
Iro15750	ROW b Central Islip/Ronkonkoma	LIR	Ronkonkoma	ROW	Suffolk	17	3	15
Iro15751	Substation g-33 b C Islip/Ronk	LIR	Ronkonkoma	Substation	Suffolk	081	3	18
Iro15800	Land b Central Islip/Ronkon	LIR	Ronkonkoma	Land	Suffolk	17	3	16
Iro15850	Land b Central Islip/Ronkon	LIR	Ronkonkoma	Land	Suffolk	17	3	5.2
Iro15900	Land b Central Islip/Ronkon	LIR	Ronkonkoma	Land	Suffolk	17	3	5.5
Iro15950	ROW b Central Islip/Ronkonkoma	LIR	Ronkonkoma	ROW	Suffolk	17	3	15

Iro16000	ROW b Central Islip/Ronkonkoma	LIR	Ronkonkoma	ROW	Suffolk	17	3	15
Iro16050	ROW b Central Islip/Ronkonkoma	LIR	Ronkonkoma	ROW	Suffolk	18	1	65
Iro16100	ROW b Central Islip/Ronkonkoma	LIR	Ronkonkoma	ROW	Suffolk	18	1	65
Iro16150	ROW b Central Islip/Ronkonkoma	LIR	Ronkonkoma	ROW	Suffolk	18	1	65
Iro16200	ROW b Central Islip/Ronkonkoma	LIR	Ronkonkoma	ROW	Suffolk	18	1	65
Iro16250	ROW b Central Islip/Ronkonkoma	LIR	Ronkonkoma	ROW	Suffolk	18	1	65
Iro16300	ROW b Central Islip/Ronkonkoma	LIR	Ronkonkoma	ROW	Suffolk	18	1	65
Iro16350	ROW b Central Islip/Ronkonkoma	LIR	Ronkonkoma	ROW	Suffolk	19	1	9
Iro16400	Bridge b Central Islip/Ronkonk	LIR	Ronkonkoma	Bridge	Suffolk	19	1	9
Iro16450	ROW b Central Islip/Ronkonkoma	LIR	Ronkonkoma	ROW	Suffolk	19	1	9
Iro16500	ROW b Central Islip/Ronkonkoma	LIR	Ronkonkoma	ROW	Suffolk	83	1	33.1
Iro16550	ROW b Central Islip/Ronkonkoma	LIR	Ronkonkoma	ROW	Suffolk	83	1	33.1
Iro16600	ROW b Central Islip/Ronkonkoma	LIR	Ronkonkoma	ROW	Suffolk	83	1	33.1
Iro16601	Easements at Brentwood Station	LIR	Ronkonkoma	Payable Easement	Suffolk	157	2	28
Iro16602	Easements at Brentwood Station	LIR	Ronkonkoma	Payable Easement	Suffolk	157	2	6
Iro16650	ROW b Central Islip/Ronkonkoma	LIR	Ronkonkoma	ROW	Suffolk	83	2	29
Iro16651	Easements at Brentwood Station	LIR	Ronkonkoma	Payable Easement	Suffolk	157	2	28
Iro16700	ROW b Central Islip/Ronkonkoma	LIR	Ronkonkoma	ROW	Suffolk	83	2	29
Iro16750	ROW b Central Islip/Ronkonkoma	LIR	Ronkonkoma	ROW	Suffolk	83	2	29
Iro16800	ROW b Central Islip/Ronkonkoma	LIR	Ronkonkoma	ROW	Suffolk	83	2	29
Iro16801	Substation b Centr Islip-Ronko	LIR	Ronkonkoma	Substation	Suffolk	084	1	15.3
Iro16850	Land b Central Islip/Ronkon	LIR	Ronkonkoma	Land	Suffolk	83	2	29
Iro16900	ROW b Central Islip/Ronkonkoma	LIR	Ronkonkoma	ROW	Suffolk	84	1	21
Iro16950	ROW b Central Islip/Ronkonkoma	LIR	Ronkonkoma	ROW	Suffolk	84	1	21
Iro16951	Substation G-34	LIR	Ronkonkoma	Substation	Suffolk	61	1	
Iro17000	ROW b Central Islip/Ronkonkoma	LIR	Ronkonkoma	ROW	Suffolk	84	1	21
Iro17050	ROW b Central Islip/Ronkonkoma	LIR	Ronkonkoma	ROW	Suffolk	61	3	51
Iro17100	ROW b Central Islip/Ronkonkoma	LIR	Ronkonkoma	ROW	Suffolk	61	3	51
Iro17150	ROW b Central Islip/Ronkonkoma	LIR	Ronkonkoma	ROW	Suffolk	62	1	77
Iro17200	ROW b Central Islip/Ronkonkoma	LIR	Ronkonkoma	ROW	Suffolk	62	1	77
Iro17250	ROW b Central Islip/Ronkonkoma	LIR	Ronkonkoma	ROW	Suffolk	62	1	77
Iro17300	ROW b Central Islip/Ronkonkoma	LIR	Ronkonkoma	ROW	Suffolk	62	1	77
Iro17301	County Rd #93	LIR	Ronkonkoma	Receivable Easement	Suffolk			
Iro17302	Country Rd #93	LIR	Ronkonkoma	Receivable Easement	Suffolk			
Iro17303	Country Rd #93	LIR	Ronkonkoma	Receivable Easement	Suffolk			
Iro17350	ROW b Central Islip/Ronkonkoma	LIR	Ronkonkoma	ROW	Suffolk	62	1	77
Iro17360	Xing at Ocean Ave	LIR	Ronkonkoma	Grade Crossing	Suffolk	62	3	15
Iro17400	ROW b Central Islip/Ronkonkoma	LIR	Ronkonkoma	ROW	Suffolk	63	2	59.1
Iro17450	ROW b Central Islip/Ronkonkoma	LIR	Ronkonkoma	ROW	Suffolk	63	2	59.1
Iro17500	X-ing b Central Islip/Ronkon	LIR	Ronkonkoma	Grade Crossing	Suffolk	63	2	59.1
Iro17550	ROW b Central Islip-Ronkonkoma	LIR	Ronkonkoma	ROW	Suffolk	63	2	59.1
Iro17600	ROW b Central Islip-Ronkonkoma	LIR	Ronkonkoma	ROW	Suffolk	63	3	64.1
Iro17650	ROW b Central Islip-Ronkonkoma	LIR	Ronkonkoma	ROW	Suffolk	63	3	64.1
Iro17700	ROW b Central Islip-Ronkonkoma	LIR	Ronkonkoma	ROW	Suffolk	63	3	64.1
Iro17750	ROW at Ronkonkoma	LIR	Ronkonkoma	ROW	Suffolk	799	3	45.1
Iro17751	Substation G-35	LIR	Ronkonkoma	Payable Easement	Suffolk	64	1	21.1
Iro17752	Substation G-35	LIR	Ronkonkoma	Substation	Suffolk	64	1	21.1
Iro17753	Substation b Ronkonkoma/Medfor	LIR	Ronkonkoma	Substation	Suffolk		3	64.1
Iro17800	RONKONKOMA STATION	LIR	Ronkonkoma	Station	Suffolk	64	1	21.1
Iro17801	County Route #29 Widening	LIR	Ronkonkoma	Receivable Easement	Suffolk	799	3	45
Iro17802	County Route #29 Widening	LIR	Ronkonkoma	Receivable Easement	Suffolk	799	2	120
Iro17803	County Route #29 Widening	LIR	Ronkonkoma	Receivable Easement	Suffolk	064	1	11
Iro17850	Parking at Ronkonkoma	LIR	Ronkonkoma	Parking	Suffolk	799	5	120
Iro17900	Bridge at Ronkonkoma	LIR	Ronkonkoma	Bridge	Suffolk	64	1	21.1
Iro17925	Parking at Ronkonkoma	LIR	Ronkonkoma	Parking	Suffolk	800	1	38
Iro17950	ROW b Ronkonkoma/Medford	LIR	Ronkonkoma	ROW	Suffolk	64	1	21.1
Iro18000	ROW b Ronkonkoma/Medford	LIR	Ronkonkoma	ROW	Suffolk	64	1	21.1
Iro18002	Row b Ronkonkoma / Medford	LIR	Ronkonkoma	ROW	Suffolk	65	1	1
Iro18050	Yard b Ronkonkoma/Medford	LIR	Ronkonkoma	Yard	Suffolk	64	1	21.1
Iro18051	Ronkonkoma Lay Up Yard	LIR	Ronkonkoma	Yard	Suffolk			
Iro18075	Parking at Ronkonkoma Station	LIR	Ronkonkoma	Parking	Suffolk	800	1	36
Iro18100	ROW b Ronkonkoma/Medford	LIR	Ronkonkoma	ROW	Suffolk	64	1	21.1
Iro18125	Parking at Ronkonkoma Station	LIR	Ronkonkoma	Parking	Suffolk	800	2	22
Iro18150	ROW b Ronkonkoma/Medford	LIR	Ronkonkoma	ROW	Suffolk	64	1	21.1
Iro18200	ROW b Ronkonkoma/Medford	LIR	Ronkonkoma	ROW	Suffolk	64	1	21.1
Iro18250	ROW b Ronkonkoma/Medford	LIR	Ronkonkoma	ROW	Suffolk	65	1	15
Iro18300	ROW b Ronkonkoma/Medford	LIR	Ronkonkoma	ROW	Suffolk	65	1	15
Iro18350	ROW b Ronkonkoma/Medford	LIR	Ronkonkoma	ROW	Suffolk	65	1	15
Iro18400	ROW b Ronkonkoma/Medford	LIR	Ronkonkoma	ROW	Suffolk	65	1	15
Iro18445	Town of Islip Ronkonkoma Construction	LIR	Ronkonkoma	Land	Suffolk	106	1	p/o 6.007
Iro18450	ROW b Ronkonkoma/Medford	LIR	Ronkonkoma	ROW	Suffolk	65	1	15
Iro18451	Substation b Ronkonkoma/Medfor	LIR	Ronkonkoma	Substation	Suffolk	65	1	15
Iro18500	ROW b Ronkonkoma/Medford	LIR	Ronkonkoma	ROW	Suffolk	65	1	15
Iro18550	X-ing b Ronkonkoma/Medford	LIR	Ronkonkoma	Grade Crossing	Suffolk	65	1	15
Iro18600	ROW b Ronkonkoma/Medford	LIR	Ronkonkoma	ROW	Suffolk	66	1	1

Iro18650	ROW b Ronkonkoma/Medford	LIR	Ronkonkoma	ROW	Suffolk	66	1	1
Iro18700	ROW b Ronkonkoma/Medford	LIR	Ronkonkoma	ROW	Suffolk	66	1	1
Iro18750	ROW b Ronkonkoma/Medford	LIR	Ronkonkoma	ROW	Suffolk	66	2	63
Iro18800	ROW b Ronkonkoma/Medford	LIR	Ronkonkoma	ROW	Suffolk	66	2	63
Iro18850	Stat not in use at Holbrook	LIR	Ronkonkoma	Stat. not in use	Suffolk	66	2	63
Iro18900	Land b Ronkonkoma/Medford	LIR	Ronkonkoma	Land	Suffolk	66	2	63
Iro18950	ROW b Ronkonkoma/Medford	LIR	Ronkonkoma	ROW	Suffolk	66	2	63
Iro19000	ROW b Ronkonkoma/Medford	LIR	Ronkonkoma	ROW	Suffolk	67	1	1
Iro19050	ROW b Ronkonkoma/Medford	LIR	Ronkonkoma	ROW	Suffolk	67	1	1
Iro19100	ROW b Ronkonkoma/Medford	LIR	Ronkonkoma	ROW	Suffolk	67	1	1
Iro19150	ROW b Ronkonkoma/Medford	LIR	Ronkonkoma	ROW	Suffolk	67	3	1
Iro19200	ROW b Ronkonkoma/Medford	LIR	Ronkonkoma	ROW	Suffolk	67	3	1
Iro19250	ROW b Ronkonkoma/Medford	LIR	Ronkonkoma	ROW	Suffolk	67	3	1
Iro19300	ROW b Ronkonkoma/Medford	LIR	Ronkonkoma	ROW	Suffolk	68	1	22
Iro19350	ROW b Ronkonkoma/Medford	LIR	Ronkonkoma	ROW	Suffolk	68	1	22
Iro19400	ROW b Ronkonkoma/Medford	LIR	Ronkonkoma	ROW	Suffolk	68	1	22
Iro19450	ROW b Ronkonkoma/Medford	LIR	Ronkonkoma	ROW	Suffolk	68	1	22
Iro19500	ROW b Ronkonkoma/Medford	LIR	Ronkonkoma	ROW	Suffolk	68	1	22
Iro19550	ROW b Ronkonkoma/Medford	LIR	Ronkonkoma	ROW	Suffolk	68	1	22
Iro19600	ROW b Ronkonkoma/Medford	LIR	Ronkonkoma	ROW	Suffolk	69	1	3
Iro19650	ROW b Ronkonkoma/Medford	LIR	Ronkonkoma	ROW	Suffolk	69	1	3
Iro19700	ROW b Ronkonkoma/Medford	LIR	Ronkonkoma	ROW	Suffolk	69	1	3
Iro19750	ROW b Ronkonkoma/Medford	LIR	Ronkonkoma	ROW	Suffolk	69	1	3
Iro19800	ROW b Ronkonkoma/Medford	LIR	Ronkonkoma	ROW	Suffolk	69	1	3
Iro19850	X-ing b Ronkonkoma/Medford	LIR	Ronkonkoma	Grade Crossing	Suffolk	69	1	3
Iro19900	ROW b Ronkonkoma/Medford	LIR	Ronkonkoma	ROW	Suffolk	69	1	3
Iro19950	ROW b Ronkonkoma/Medford	LIR	Ronkonkoma	ROW	Suffolk	70	1	1
Iro20000	ROW at Holtsville	LIR	Ronkonkoma	ROW	Suffolk	767	5	38
Iro20050	Stat not in use at Holtsville	LIR	Ronkonkoma	Stat. not in use	Suffolk	767	5	38
Iro20100	Land at Holtsville	LIR	Ronkonkoma	Land	Suffolk	767	5	38
Iro20150	ROW b Ronkonkoma/Medford	LIR	Ronkonkoma	ROW	Suffolk	768	4	1
Iro20200	ROW b Ronkonkoma/Medford	LIR	Ronkonkoma	ROW	Suffolk	768	4	1
Iro20250	ROW b Ronkonkoma/Medford	LIR	Ronkonkoma	ROW	Suffolk	768	4	1
Iro20300	ROW b Ronkonkoma/Medford	LIR	Ronkonkoma	ROW	Suffolk	768	4	1
Iro20350	ROW b Ronkonkoma/Medford	LIR	Ronkonkoma	ROW	Suffolk	768	4	1
Iro20400	X-ing b Ronkonkoma/Medford	LIR	Ronkonkoma	Grade Crossing	Suffolk	768	4	1
Iro20450	ROW b Ronkonkoma/Medford	LIR	Ronkonkoma	ROW	Suffolk	768	4	1
Iro20500	ROW b Ronkonkoma/Medford	LIR	Ronkonkoma	ROW	Suffolk	768	4	1
Iro20550	ROW b Ronkonkoma/Medford	LIR	Ronkonkoma	ROW	Suffolk	769	1	28
Iro20600	ROW b Ronkonkoma/Medford	LIR	Ronkonkoma	ROW	Suffolk	769	1	28
Iro20650	ROW b Ronkonkoma/Medford	LIR	Ronkonkoma	ROW	Suffolk	769	1	28
Iro20700	ROW b Ronkonkoma/Medford	LIR	Ronkonkoma	ROW	Suffolk	769	1	28
Iro20750	ROW b Ronkonkoma/Medford	LIR	Ronkonkoma	ROW	Suffolk	769	1	28
Iro20800	ROW b Ronkonkoma/Medford	LIR	Ronkonkoma	ROW	Suffolk	769	1	28
Iro20850	ROW b Ronkonkoma/Medford	LIR	Ronkonkoma	ROW	Suffolk	770	1	13
Iro20900	Bridge b Ronkonkoma/Medford	LIR	Ronkonkoma	Bridge	Suffolk	770	1	13
Iro20950	ROW b Ronkonkoma/Medford	LIR	Ronkonkoma	ROW	Suffolk	770	1	13
Iro21000	ROW b Ronkonkoma/Medford	LIR	Ronkonkoma	ROW	Suffolk	770	1	13
Iro21050	ROW b Ronkonkoma/Medford	LIR	Ronkonkoma	ROW	Suffolk	770	1	13
Iro21100	ROW b Ronkonkoma/Medford	LIR	Ronkonkoma	ROW	Suffolk	770	1	13
Iro21150	Bridge b Ronkonkoma/Medford	LIR	Ronkonkoma	Bridge	Suffolk	770	1	13
Iro21200	ROW b Ronkonkoma/Medford	LIR	Ronkonkoma	ROW	Suffolk	770	1	13
Iro21250	ROW b Ronkonkoma/Medford	LIR	Ronkonkoma	ROW	Suffolk	771	1	1
Iro21300	ROW b Ronkonkoma/Medford	LIR	Ronkonkoma	ROW	Suffolk	771	1	1
Iro21350	ROW b Ronkonkoma/Medford	LIR	Ronkonkoma	ROW	Suffolk	771	1	1
Iro21400	ROW b Ronkonkoma/Medford	LIR	Ronkonkoma	ROW	Suffolk	734	6	8
Iro21450	ROW b Ronkonkoma -Medford	LIR	Ronkonkoma	ROW	Suffolk	734	6	8
Iro21500	Bridge b Ronkonkoma/Medford	LIR	Ronkonkoma	ROW	Suffolk	734	6	8
Iro21550	MEDFORD STATION	LIR	Ronkonkoma	Station	Suffolk	734	6	8
Iro21600	Parking at Medford	LIR	Ronkonkoma	Parking	Suffolk	734	6	8
Iro21650	ROW b Medford/Yaphank	LIR	Ronkonkoma	ROW	Suffolk	735	5	25.1
Iro21700	ROW b Medford/Yaphank	LIR	Ronkonkoma	ROW	Suffolk	735	5	4
Iro21750	ROW b Medford/Yaphank	LIR	Ronkonkoma	ROW	Suffolk	735	5	4
Iro21800	ROW b Medford/Yaphank	LIR	Ronkonkoma	ROW	Suffolk	735	5	4
Iro21850	ROW b Medford/Yaphank	LIR	Ronkonkoma	ROW	Suffolk	735	5	4
Iro21900	ROW b Medford/Yaphank	LIR	Ronkonkoma	ROW	Suffolk	735	5	4
Iro21950	ROW b Medford/Yaphank	LIR	Ronkonkoma	ROW	Suffolk	736	1	12
Iro22000	ROW b Medford/Yaphank	LIR	Ronkonkoma	ROW	Suffolk	736	1	12
Iro22050	ROW b Medford/Yaphank	LIR	Ronkonkoma	ROW	Suffolk	736	1	12
Iro22100	ROW b Medford/Yaphank	LIR	Ronkonkoma	ROW	Suffolk	736	1	12
Iro22150	ROW b Medford/Yaphank	LIR	Ronkonkoma	ROW	Suffolk	736	1	12
Iro22200	ROW b Medford/Yaphank	LIR	Ronkonkoma	ROW	Suffolk	736	1	12
Iro22250	ROW b Medford/Yaphank	LIR	Ronkonkoma	ROW	Suffolk	736	1	21
Iro22300	Row b Medford/Yaphank	LIR	Ronkonkoma	ROW	Suffolk	737	1	8
Iro22350	Row b Medford/Yaphank	LIR	Ronkonkoma	ROW	Suffolk	737	1	8

Iro33600	Sidetrack b Yaphank - Riverhe	LIR	Ronkonkoma	Sidetrack	Suffolk	125	2	4
Iro33650	ROW b Yaphank - Riverhead	LIR	Ronkonkoma	ROW	Suffolk	124	3	27
Iro33700	ROW b Yaphank - Riverhead	LIR	Ronkonkoma	ROW	Suffolk	124	3	27
Iro33750	ROW b Yaphank - Riverhead	LIR	Ronkonkoma	ROW	Suffolk	124	3	27
Iro33800	ROW b Yaphank - Riverhead	LIR	Ronkonkoma	ROW	Suffolk	124	3	28
Iro33850	Bridge b Yaphank - Riverhead	LIR	Ronkonkoma	Bridge	Suffolk	124	3	28
Iro33900	ROW b Yaphank - Riverhead	LIR	Ronkonkoma	ROW	Suffolk	124	3	28
Iro33950	Yard b Yaphank - Riverhead	LIR	Ronkonkoma	Yard	Suffolk	124	3	28
Iro34000	ROW b Yaphank - Riverhead	LIR	Ronkonkoma	ROW	Suffolk	128	1	22
Iro34050	X-ing b Yaphank - Riverhead	LIR	Ronkonkoma	Grade Crossing	Suffolk	128	1	22
Iro34100	Parking at Riverhead	LIR	Ronkonkoma	Parking	Suffolk	128	1	22
Iro34150	ROW b Yaphank - Riverhead	LIR	Ronkonkoma	ROW	Suffolk	128	1	22
Iro34200	X-ing b Yaphank - Riverhead	LIR	Ronkonkoma	Grade Crossing	Suffolk	128	1	22
Iro34250	RIVERHEAD STATION	LIR	Ronkonkoma	Station	Suffolk	128	1	22
Iro34300	ROW at Riverhead	LIR	Ronkonkoma	ROW	Suffolk	128	1	22
Iro34350	Yard at Riverhead	LIR	Ronkonkoma	Yard	Suffolk	128	1	22
Iro34400	ROW b Riverhead - Mattituck	LIR	Ronkonkoma	ROW	Suffolk	128	4	5
Iro34450	X-ing b Riverhead - Mattituck	LIR	Ronkonkoma	Grade Crossing	Suffolk	128	4	5
Iro34500	ROW b Riverhead - Mattituck	LIR	Ronkonkoma	ROW	Suffolk	128	4	5
Iro34550	ROW b Riverhead - Mattituck	LIR	Ronkonkoma	ROW	Suffolk	128	4	18
Iro34600	X-ing b Riverhead - Mattituck	LIR	Ronkonkoma	Grade Crossing	Suffolk	128	4	18
Iro34650	ROW b Riverhead - Mattituck	LIR	Ronkonkoma	ROW	Suffolk	128	4	18
Iro34700	X-ing b Riverhead - Mattituck	LIR	Ronkonkoma	Grade Crossing	Suffolk	128	4	18
Iro34750	ROW b Riverhead - Mattituck	LIR	Ronkonkoma	ROW	Suffolk	129	2	45
Iro34800	X-ing b Riverhead - Mattituck	LIR	Ronkonkoma	Grade Crossing	Suffolk	129	2	45
Iro34850	ROW b Riverhead - Mattituck	LIR	Ronkonkoma	ROW	Suffolk	129	2	45
Iro34900	X-ing b Riverhead - Mattituck	LIR	Ronkonkoma	Grade Crossing	Suffolk	129	2	45
Iro34950	Land b Riverhead - Mattituck	LIR	Ronkonkoma	Land	Suffolk	129	2	45
Iro35000	Land b Riverhead - Mattituck	LIR	Ronkonkoma	Land	Suffolk	129	2	45
Iro35050	ROW b Riverhead - Mattituck	LIR	Ronkonkoma	ROW	Suffolk	129	2	45
Iro35100	X-ing b Riverhead - Mattituck	LIR	Ronkonkoma	Grade Crossing	Suffolk	129	2	45
Iro35150	ROW b Riverhead - Mattituck	LIR	Ronkonkoma	ROW	Suffolk	127	7	10
Iro35200	X-ing b Riverhead - Mattituck	LIR	Ronkonkoma	Grade Crossing	Suffolk	127	7	10
Iro35250	ROW b Riverhead - Mattituck	LIR	Ronkonkoma	ROW	Suffolk	127	7	10
Iro35300	Land b Riverhead - Mattituck	LIR	Ronkonkoma	Land	Suffolk	127	7	10
Iro35350	ROW b Riverhead - Mattituck	LIR	Ronkonkoma	ROW	Suffolk	127	7	10
Iro35400	ROW b Riverhead - Mattituck	LIR	Ronkonkoma	ROW	Suffolk	131	1	11
Iro35450	X-ing b Riverhead - Mattituck	LIR	Ronkonkoma	Grade Crossing	Suffolk	131	1	11
Iro35500	ROW b Riverhead - Mattituck	LIR	Ronkonkoma	ROW	Suffolk	131	1	11
Iro35550	X-ing b Riverhead - Mattituck	LIR	Ronkonkoma	Grade Crossing	Suffolk	131	1	11
Iro35600	ROW b Riverhead - Mattituck	LIR	Ronkonkoma	ROW	Suffolk	131	1	11
Iro35650	Bridge b Riverhead - Mattituck	LIR	Ronkonkoma	Bridge	Suffolk	131	1	11
Iro35700	ROW b Riverhead - Mattituck	LIR	Ronkonkoma	ROW	Suffolk	112	1	14
Iro35750	ROW b Riverhead - Mattituck	LIR	Ronkonkoma	ROW	Suffolk	112	1	14
Iro35800	X-ing b Riverhead - Mattituck	LIR	Ronkonkoma	Grade Crossing	Suffolk	112	1	14
Iro35850	ROW b Riverhead - Mattituck	LIR	Ronkonkoma	ROW	Suffolk	112	1	14
Iro35900	ROW b Riverhead - Mattituck	LIR	Ronkonkoma	ROW	Suffolk	112	1	14
Iro35950	X-ing b Riverhead - Mattituck	LIR	Ronkonkoma	Grade Crossing	Suffolk	112	1	14
Iro36000	ROW b Riverhead - Mattituck	LIR	Ronkonkoma	ROW	Suffolk	112	1	14
Iro36050	ROW b Riverhead - Mattituck	LIR	Ronkonkoma	ROW	Suffolk	112	1	14
Iro36100	X-ing b Riverhead - Mattituck	LIR	Ronkonkoma	Grade Crossing	Suffolk	112	1	14
Iro36150	ROW b Riverhead - Mattituck	LIR	Ronkonkoma	ROW	Suffolk	112	1	14
Iro36200	ROW b Riverhead - Mattituck	LIR	Ronkonkoma	ROW	Suffolk	112	2	8
Iro36250	ROW b Riverhead - Mattituck	LIR	Ronkonkoma	ROW	Suffolk	112	2	8
Iro36300	ROW b Riverhead - Mattituck	LIR	Ronkonkoma	ROW	Suffolk	112	2	8
Iro36350	X-ing b Riverhead - Mattituck	LIR	Ronkonkoma	Grade Crossing	Suffolk	112	2	8
Iro36400	ROW b Riverhead - Mattituck	LIR	Ronkonkoma	ROW	Suffolk	112	2	8
Iro36450	X-ing b Riverhead - Mattituck	LIR	Ronkonkoma	Grade Crossing	Suffolk	112	2	8
Iro36500	ROW b Riverhead - Mattituck	LIR	Ronkonkoma	ROW	Suffolk	112	2	8
Iro36550	ROW b Riverhead - Mattituck	LIR	Ronkonkoma	ROW	Suffolk	85	3	70
Iro36600	X-ing b Riverhead - Mattituck	LIR	Ronkonkoma	Grade Crossing	Suffolk	85	3	70
Iro36650	ROW b Riverhead - Mattituck	LIR	Ronkonkoma	ROW	Suffolk	85	3	70
Iro36700	ROW b Riverhead - Mattituck	LIR	Ronkonkoma	ROW	Suffolk	86	1	24
Iro36750	Land b Riverhead - Mattituck	LIR	Ronkonkoma	Land	Suffolk	86	1	24
Iro36800	Land b Riverhead - Mattituck	LIR	Ronkonkoma	Land	Suffolk	86	1	24
Iro36850	ROW b Riverhead - Mattituck	LIR	Ronkonkoma	ROW	Suffolk	86	1	24
Iro36900	ROW b Riverhead - Mattituck	LIR	Ronkonkoma	ROW	Suffolk	86	1	24
Iro36950	ROW b Riverhead - Mattituck	LIR	Ronkonkoma	ROW	Suffolk	86	1	24
Iro37000	Stat not in use at Aquebogue	LIR	Ronkonkoma	Stat. not in use	Suffolk	86	1	24
Iro37050	Land b Riverhead - Mattituck	LIR	Ronkonkoma	Land	Suffolk	86	1	24
Iro37100	Land b Riverhead - Mattituck	LIR	Ronkonkoma	Land	Suffolk	86	1	24
Iro37150	X-ing b Riverhead - Mattituck	LIR	Ronkonkoma	Grade Crossing	Suffolk	86	1	24
Iro37200	ROW b Riverhead - Mattituck	LIR	Ronkonkoma	ROW	Suffolk	86	2	11
Iro37250	ROW b Riverhead/Mattituck	LIR	Ronkonkoma	ROW	Suffolk	86	2	11
Iro37300	X-ing b Riverhead/Mattituck	LIR	Ronkonkoma	Grade Crossing	Suffolk	86	2	11

Iro37350	ROW b Riverhead/Mattituck	LIR	Ronkorkoma	ROW	Suffolk	86	2	11
Iro37400	ROW b Riverhead/Mattituck	LIR	Ronkorkoma	ROW	Suffolk	86	2	11
Iro37450	ROW b Riverhead/Mattituck	LIR	Ronkorkoma	ROW	Suffolk	86	2	11
Iro37500	ROW b Riverhead/Mattituck	LIR	Ronkorkoma	ROW	Suffolk	86	2	11
Iro37550	X-ing b Riverhead/Mattituck	LIR	Ronkorkoma	Grade Crossing	Suffolk	86	2	11
Iro37600	ROW b Riverhead/Mattituck	LIR	Ronkorkoma	ROW	Suffolk	86	2	11
Iro37650	ROW b Riverhead/Mattituck	LIR	Ronkorkoma	ROW	Suffolk	86	2	11
Iro37700	X-ing b Riverhead/Mattituck	LIR	Ronkorkoma	Grade Crossing	Suffolk	86	2	11
Iro37750	ROW b Riverhead/ Mattituck	LIR	Ronkorkoma	ROW	Suffolk	86	2	11
Iro37800	X-ing b Riverhead/Mattituck	LIR	Ronkorkoma	Grade Crossing	Suffolk	86	2	11
Iro37850	ROW b Riverhead/Mattituck	LIR	Ronkorkoma	ROW	Suffolk	86	2	11
Iro37900	ROW b Riverhead/Mattituck	LIR	Ronkorkoma	ROW	Suffolk	88	1	19
Iro37950	Bridge b Riverhead/Mattituck	LIR	Ronkorkoma	Bridge	Suffolk	88	1	19
Iro38000	ROW b Riverhead/Mattituck	LIR	Ronkorkoma	ROW	Suffolk	88	1	19
Iro38050	Land b Riverhead/Mattituck	LIR	Ronkorkoma	Land	Suffolk	88	1	19
Iro38100	Land b Riverhead/Mattituck	LIR	Ronkorkoma	Land	Suffolk	88	1	19
Iro38150	ROW b Riverhead/Mattituck	LIR	Ronkorkoma	ROW	Suffolk	88	1	19
Iro38200	ROW b Riverhead/Mattituck	LIR	Ronkorkoma	ROW	Suffolk	88	1	19
Iro38250	X-ing b Riverhead/Mattituck	LIR	Ronkorkoma	Grade Crossing	Suffolk	88	1	19
Iro38300	ROW b Riverhead/Mattituck	LIR	Ronkorkoma	ROW	Suffolk	88	1	19
Iro38350	X-ing b Riverhead/Mattituck	LIR	Ronkorkoma	Grade Crossing	Suffolk	88	1	19
Iro38400	ROW b Riverhead/Mattituck	LIR	Ronkorkoma	ROW	Suffolk	88	1	19
Iro38450	Land b Riverhead/Mattituck	LIR	Ronkorkoma	Land	Suffolk	88	1	19
Iro38500	ROW b Riverhead/Mattituck	LIR	Ronkorkoma	ROW	Suffolk	88	1	19
Iro38550	X-ing b Riverhead/Mattituck	LIR	Ronkorkoma	Grade Crossing	Suffolk	88	1	19
Iro38600	ROW b Riverhead/Mattituck	LIR	Ronkorkoma	ROW	Suffolk	88	1	19
Iro38650	ROW b Riverhead/Mattituck	LIR	Ronkorkoma	ROW	Suffolk	88	1	19
Iro38700	ROW b Riverhead/Mattituck	LIR	Ronkorkoma	ROW	Suffolk	88	1	20
Iro38750	X-ing b Riverhead/Mattituck	LIR	Ronkorkoma	Grade Crossing	Suffolk	88	1	20
Iro38800	ROW b Riverhead/Mattituck	LIR	Ronkorkoma	ROW	Suffolk	88	1	20
Iro38850	ROW b Riverhead/Mattituck	LIR	Ronkorkoma	ROW	Suffolk	88	1	20
Iro38900	Stat not in use at Jamesport	LIR	Ronkorkoma	Stat. not in use	Suffolk	88	1	20
Iro38950	ROW b Riverhead/Mattituck	LIR	Ronkorkoma	ROW	Suffolk	69	2	13
Iro39000	X-ing b Riverhead/Mattituck	LIR	Ronkorkoma	Grade Crossing	Suffolk	69	2	13
Iro39050	ROW b Riverhead/Mattituck	LIR	Ronkorkoma	ROW	Suffolk	69	2	13
Iro39100	ROW b Riverhead/Mattituck	LIR	Ronkorkoma	ROW	Suffolk	69	2	13
Iro39150	X-ing b Riverhead/Mattituck	LIR	Ronkorkoma	Grade Crossing	Suffolk	69	2	13
Iro39200	ROW b Riverhead/Mattituck	LIR	Ronkorkoma	ROW	Suffolk	69	2	13
Iro39250	X-ing b Riverhead/Mattituck	LIR	Ronkorkoma	Grade Crossing	Suffolk	69	2	13
Iro39300	Land b Riverhead/Mattituck	LIR	Ronkorkoma	Land	Suffolk	69	2	13
Iro39350	ROW b Riverhead/Mattituck	LIR	Ronkorkoma	ROW	Suffolk	69	2	13
Iro39400	X-ing b Riverhead/Mattituck	LIR	Ronkorkoma	Grade Crossing	Suffolk	69	2	13
Iro39450	ROW b Riverhead/Mattituck	LIR	Ronkorkoma	ROW	Suffolk	69	2	13
Iro39500	ROW b Riverhead/Mattituck	LIR	Ronkorkoma	ROW	Suffolk	69	2	13
Iro39550	X-ing b Riverhead/Mattituck	LIR	Ronkorkoma	Grade Crossing	Suffolk	69	2	13
Iro39600	ROW b Riverhead/Mattituck	LIR	Ronkorkoma	ROW	Suffolk	69	2	13
Iro39650	Land b Riverhead/Mattituck	LIR	Ronkorkoma	Land	Suffolk	69	2	13
Iro39700	ROW b Riverhead /Mattituck	LIR	Ronkorkoma	ROW	Suffolk	69	2	13
Iro39750	ROW b Riverhead /Mattituck	LIR	Ronkorkoma	ROW	Suffolk	69	2	13
Iro39800	X-ing b Riverhead /Mattituck	LIR	Ronkorkoma	Grade Crossing	Suffolk	69	2	13
Iro39850	ROW b Riverhead/Mattituck	LIR	Ronkorkoma	ROW	Suffolk	69	2	13
Iro39900	X-ing b Riverhead - Mattituck	LIR	Ronkorkoma	Grade Crossing	Suffolk	69	2	13
Iro39950	ROW b Riverhead - Mattituck	LIR	Ronkorkoma	ROW	Suffolk	48	3	24.1
Iro40000	Land b Riverhead - Mattituck	LIR	Ronkorkoma	Land	Suffolk	48	3	24.1
Iro40050	X-ing b Riverhead - Mattituck	LIR	Ronkorkoma	Grade Crossing	Suffolk	48	3	24.1
Iro40100	ROW b Riverhead - Mattituck	LIR	Ronkorkoma	ROW	Suffolk	48	3	24.1
Iro40150	X-ing b Riverhead - Mattituck	LIR	Ronkorkoma	Grade Crossing	Suffolk	48	3	24.1
Iro40200	ROW b Riverhead - Mattituck	LIR	Ronkorkoma	ROW	Suffolk	48	3	24.1
Iro40250	Land b Riverhead - Mattituck	LIR	Ronkorkoma	Land	Suffolk	48	3	24.1
Iro40300	Land b Riverhead - Mattituck	LIR	Ronkorkoma	Land	Suffolk	48	3	24.1
Iro40350	Bridge b Riverhead - Mattituck	LIR	Ronkorkoma	Bridge	Suffolk	48	3	24.1
Iro40400	ROW b Riverhead - Mattituck	LIR	Ronkorkoma	ROW	Suffolk	48	3	24.1
Iro40450	ROW b Riverhead - Mattituck	LIR	Ronkorkoma	ROW	Suffolk	48	3	24.1
Iro40500	X-ing b Riverhead - Mattituck	LIR	Ronkorkoma	Grade Crossing	Suffolk	48	3	24.1
Iro40550	ROW b Riverhead - Mattituck	LIR	Ronkorkoma	ROW	Suffolk	127	4	25.1
Iro40600	Stat not in use at Laurel	LIR	Ronkorkoma	Stat. not in use	Suffolk	127	4	25.1
Iro40650	Land b Riverhead - Mattituck	LIR	Ronkorkoma	Land	Suffolk	127	4	25.1
Iro40700	ROW b Riverhead - Mattituck	LIR	Ronkorkoma	ROW	Suffolk	127	4	25.1
Iro40750	ROW b Riverhead - Mattituck	LIR	Ronkorkoma	ROW	Suffolk	127	4	25.1
Iro40800	X-ing at Private X-ing	LIR	Ronkorkoma	Grade Crossing	Suffolk	127	4	25.1
Iro40850	ROW b Riverhead - Mattituck	LIR	Ronkorkoma	ROW	Suffolk	127	4	25.1
Iro40900	ROW b Riverhead - Mattituck	LIR	Ronkorkoma	ROW	Suffolk	127	4	25.1
Iro40950	X-ing at Private X-ing	LIR	Ronkorkoma	Grade Crossing	Suffolk	127	4	25.1
Iro41000	ROW at 1 lot on 2 sects/pgs	LIR	Ronkorkoma	ROW	Suffolk	125	4	25.1
Iro41050	Land b Riverhead - Mattituck	LIR	Ronkorkoma	Land	Suffolk	125	4	25.1

Iro48600	ROW b Mattituck - Southold	LIR	Ronkonkoma	ROW	Suffolk	69	1	2.1
Iro48650	ROW b Mattituck - Southold	LIR	Ronkonkoma	ROW	Suffolk	69	3	5.1
Iro48700	X-ing b Mattituck - Southold	LIR	Ronkonkoma	Grade Crossing	Suffolk	69	3	5.1
Iro48750	ROW b Mattituck - Southold	LIR	Ronkonkoma	ROW	Suffolk	69	3	5.1
Iro48800	Land b Mattituck - Southold	LIR	Ronkonkoma	Land	Suffolk	69	3	5.1
Iro48850	ROW b Mattituck - Southold	LIR	Ronkonkoma	ROW	Suffolk	69	3	5.1
Iro48900	Land b Mattituck - Southold	LIR	Ronkonkoma	Land	Suffolk	69	3	5.1
Iro48950	ROW b Mattituck - Southold	LIR	Ronkonkoma	ROW	Suffolk	59	3	5.1
Iro49000	Land b Mattituck - Southold	LIR	Ronkonkoma	Land	Suffolk	59	3	5.1
Iro49050	ROW b Mattituck - Southold	LIR	Ronkonkoma	ROW	Suffolk	59	3	5.1
Iro49100	ROW b Mattituck - Southold	LIR	Ronkonkoma	ROW	Suffolk	63	5	1.1
Iro49150	X-ing b Mattituck - Southold	LIR	Ronkonkoma	Grade Crossing	Suffolk	63	5	1.1
Iro49200	ROW b Mattituck - Southold	LIR	Ronkonkoma	ROW	Suffolk	63	5	1.1
Iro49250	ROW b Mattituck - Southold	LIR	Ronkonkoma	ROW	Suffolk	63	5	1.1
Iro49300	Land b Mattituck - Southold	LIR	Ronkonkoma	Land	Suffolk	63	5	1.1
Iro49350	ROW b Mattituck - Southold	LIR	Ronkonkoma	ROW	Suffolk	63	1	30.1
Iro49400	X-ing b Mattituck - Southold	LIR	Ronkonkoma	Grade Crossing	Suffolk	63	1	30.1
Iro49450	ROW b Mattituck - Southold	LIR	Ronkonkoma	ROW	Suffolk	63	1	30.1
Iro49500	ROW at Southold	LIR	Ronkonkoma	ROW	Suffolk	60	1	7.1
Iro49550	SOUTHOLD STATION	LIR	Ronkonkoma	Station	Suffolk	60	1	7.1
Iro49600	Parking at Southold	LIR	Ronkonkoma	Parking	Suffolk	60	1	7.1
Iro49650	X-ing at Southold	LIR	Ronkonkoma	Grade Crossing	Suffolk	60	1	7.1
Iro49700	ROW b Southold - Greenport	LIR	Ronkonkoma	ROW	Suffolk	63	2	31.1
Iro49750	X-ing b Southold - Greenport	LIR	Ronkonkoma	Grade Crossing	Suffolk	63	2	31.1
Iro49800	Parking b Southold - Greenport	LIR	Ronkonkoma	Parking	Suffolk	63	2	31.1
Iro49850	ROW b Southold - Greenport	LIR	Ronkonkoma	ROW	Suffolk	63	2	31.1
Iro49900	Sidetrack b Southold - Green	LIR	Ronkonkoma	Sidetrack	Suffolk	63	2	31.1
Iro49950	ROW b Southold - Greenport	LIR	Ronkonkoma	ROW	Suffolk	63	2	31.1
Iro49955	Xing b Southold-Greenport	LIR	Ronkonkoma	Grade Crossing	Suffolk	63	2	31.1
Iro50000	ROW b Southold - Greenport	LIR	Ronkonkoma	ROW	Suffolk	63	3	3
Iro50050	X-ing b Southold - Greenport	LIR	Ronkonkoma	Grade Crossing	Suffolk	63	3	3
Iro50100	ROW b Southold - Greenport	LIR	Ronkonkoma	ROW	Suffolk	63	3	3
Iro50150	X-ing b Southold - Greenport	LIR	Ronkonkoma	Grade Crossing	Suffolk	63	3	3
Iro50200	Land b Southold/Greenport	LIR	Ronkonkoma	Land	Suffolk	63	3	3
Iro50250	ROW b Southold - Greenport	LIR	Ronkonkoma	ROW	Suffolk	55	1	32.1
Iro50300	ROW b Southold/Greenport	LIR	Ronkonkoma	ROW	Suffolk	55	1	32.1
Iro50350	X-ing b Southold/Greenport	LIR	Ronkonkoma	Grade Crossing	Suffolk	55	1	32.1
Iro50400	ROW b Southold/Greenport	LIR	Ronkonkoma	ROW	Suffolk	55	1	32.1
Iro50450	Land b Southold - Greenport	LIR	Ronkonkoma	Land	Suffolk	55	1	32.1
Iro50500	ROW b Southold - Greenport	LIR	Ronkonkoma	ROW	Suffolk	55	1	32.1
Iro50550	X-ing b Southold - Greenport	LIR	Ronkonkoma	Grade Crossing	Suffolk	55	1	32.1
Iro50600	ROW b Southold - Greenport	LIR	Ronkonkoma	ROW	Suffolk	56	1	32.1
Iro50650	X-ing b Southold - Greenport	LIR	Ronkonkoma	Grade Crossing	Suffolk	56	1	32.1
Iro50700	ROW b Southold/Greenport	LIR	Ronkonkoma	ROW	Suffolk	56	1	9.1
Iro50750	X-ing b Southold - Greenport	LIR	Ronkonkoma	Grade Crossing	Suffolk	56	1	9.1
Iro50800	ROW b Southold - Greenport	LIR	Ronkonkoma	ROW	Suffolk	56	1	9.1
Iro50850	X-ing b Southold - Greenport	LIR	Ronkonkoma	Grade Crossing	Suffolk	56	1	9.1
Iro50900	ROW b Southold - Greenport	LIR	Ronkonkoma	ROW	Suffolk	56	1	9.1
Iro50950	ROW b Southold - Greenport	LIR	Ronkonkoma	ROW	Suffolk	56	1	9.1
Iro51000	X-ing b Southold - Greenport	LIR	Ronkonkoma	Grade Crossing	Suffolk	56	1	9.1
Iro51050	ROW b Southold - Greenport	LIR	Ronkonkoma	ROW	Suffolk	56	1	9.1
Iro51100	ROW b Southold - Greenport	LIR	Ronkonkoma	ROW	Suffolk	56	1	9.1
Iro51150	ROW b Southold - Greenport	LIR	Ronkonkoma	ROW	Suffolk	56	1	9.1
Iro51200	ROW b Southold - Greenport	LIR	Ronkonkoma	ROW	Suffolk	56	1	9.1
Iro51250	ROW b Southold - Greenport	LIR	Ronkonkoma	ROW	Suffolk	56	1	9.1
Iro51300	X-ing b Southold - Greenport	LIR	Ronkonkoma	Grade Crossing	Suffolk	56	1	9.1
Iro51350	ROW b Southold - Greenport	LIR	Ronkonkoma	ROW	Suffolk	56	5	61.1
Iro51400	Bridge b Southold - Greenport	LIR	Ronkonkoma	Bridge	Suffolk	56	5	61.1
Iro51450	ROW b Southold - Greenport	LIR	Ronkonkoma	ROW	Suffolk	52	5	61.1
Iro51500	ROW b Southold - Greenport	LIR	Ronkonkoma	ROW	Suffolk	52	5	61.1
Iro51550	ROW b Southold - Greenport	LIR	Ronkonkoma	ROW	Suffolk	52	5	61.1
Iro51600	ROW b Southold - Greenport	LIR	Ronkonkoma	ROW	Suffolk	52	5	61.1
Iro51650	ROW b Southold - Greenport	LIR	Ronkonkoma	ROW	Suffolk	52	5	61.1
Iro51700	ROW b Southold - Greenport	LIR	Ronkonkoma	ROW	Suffolk	53	2	29.1
Iro51750	Bridge b Southold - Greenport	LIR	Ronkonkoma	Bridge	Suffolk	53	2	29.1
Iro51800	Land b Southold - Greenport	LIR	Ronkonkoma	Land	Suffolk	53	2	29.1
Iro51850	ROW b Southold - Greenport	LIR	Ronkonkoma	ROW	Suffolk	53	2	29.1
Iro51900	ROW b Southold/Greenport	LIR	Ronkonkoma	ROW	Suffolk	53	2	1.1
Iro51950	Bridge b Southold - Greenport	LIR	Ronkonkoma	Bridge	Suffolk	53	2	1.1
Iro52000	ROW b Southold - Greenport	LIR	Ronkonkoma	ROW	Suffolk	53	2	1.1
Iro52050	ROW b Southold - Greenport	LIR	Ronkonkoma	ROW	Suffolk	53	1	8
Iro52100	X-ing b Southold - Greenport	LIR	Ronkonkoma	Grade Crossing	Suffolk	53	1	8
Iro52150	ROW b Southold - Greenport	LIR	Ronkonkoma	ROW	Suffolk	53	1	8
Iro52200	Sidetrack b Southold - Green	LIR	Ronkonkoma	Sidetrack	Suffolk	53	1	8
Iro52250	ROW b Southold - Greenport	LIR	Ronkonkoma	ROW	Suffolk	45	5	6.1

Iro52300	X-ing b Southold - Greenport	LIR	Ronkonkoma	Grade Crossing	Suffolk	45	5	6.1
Iro52350	ROW b Southold - Greenport	LIR	Ronkonkoma	ROW	Suffolk	45	5	6.1
Iro52400	X-ing b Southold - Greenport	LIR	Ronkonkoma	Grade Crossing	Suffolk	45	5	6.1
Iro52450	ROW b Southold - Greenport	LIR	Ronkonkoma	ROW	Suffolk	45	5	6.1
Iro52500	Bridge b Southold - Greenport	LIR	Ronkonkoma	Bridge	Suffolk	45	5	6.1
Iro52550	ROW b Southold - Greenport	LIR	Ronkonkoma	ROW	Suffolk	45	5	6.1
Iro52600	Land b Southold - Greenport	LIR	Ronkonkoma	Land	Suffolk	45	5	6.1
Iro52650	ROW b Southold - Greenport	LIR	Ronkonkoma	ROW	Suffolk	45	5	6.1
Iro52700	ROW b Southold - Greenport	LIR	Ronkonkoma	ROW	Suffolk	45	5	6.1
Iro52750	ROW b Southold - Greenport	LIR	Ronkonkoma	ROW	Suffolk	45	6	7.1
Iro52800	X-ing b Southold - Greenport	LIR	Ronkonkoma	Grade Crossing	Suffolk	45	6	7.1
Iro52850	ROW b Southold - Greenport	LIR	Ronkonkoma	ROW	Suffolk	45	6	7.1
Iro52900	ROW b Southold - Greenport	LIR	Ronkonkoma	ROW	Suffolk	45	6	7.1
Iro52950	ROW b Southold - Greenport	LIR	Ronkonkoma	ROW	Suffolk	48	2	5.1
Iro53000	ROW b Southold - Greenport	LIR	Ronkonkoma	ROW	Suffolk	48	2	5.1
Iro53050	X-ing b Southold - Greenport	LIR	Ronkonkoma	Grade Crossing	Suffolk	48	2	5.1
Iro53100	ROW b Southold - Greenport	LIR	Ronkonkoma	ROW	Suffolk	6	3	14.1
Iro53150	Freighthouse @ Greenport	LIR	Ronkonkoma	Building	Suffolk	6	3	14.2
Iro53200	X-ing b Southold - Greenport	LIR	Ronkonkoma	Grade Crossing	Suffolk	6	3	14.2
Iro53250	ROW at Greenport	LIR	Ronkonkoma	ROW	Suffolk	6	3	14.3
Iro53300	X-ing at Greenport	LIR	Ronkonkoma	Grade Crossing	Suffolk	6	3	14.3
Iro53350	GREENPORT STATION	LIR	Ronkonkoma	Station	Suffolk	6	3	14.3
Iro53400	Parking at Greenport	LIR	Ronkonkoma	Parking	Suffolk	6	3	14.3
Iro53450	Land at Greenport	LIR	Ronkonkoma	Land	Suffolk	6	3	14.3
Iro53500	Land at Greenport	LIR	Ronkonkoma	Land	Suffolk	6	3	14.3
Iro53550	Parking/Dock at Greenport	LIR	Ronkonkoma	Parking	Suffolk	6	3	14.3
Iro53600	ROW at Greenport	LIR	Ronkonkoma	ROW	Suffolk	6	3	14.3
Iro53650	Yard at Greenport	LIR	Ronkonkoma	Yard	Suffolk	6	3	14.3
Iro53700	ROW at Greenport	LIR	Ronkonkoma	ROW	Suffolk	6	3	14.3
Irs00050	Roosevelt Field Spur	LIR	Roosevelt Spur	Sidetrack	Nassau	44	117	29
Irs00100	Roosevelt Field Spur	LIR	Roosevelt Spur	Sidetrack	Nassau	44	117	31
Irs00125	Roosevelt Field Spur	LIR	Roosevelt Spur	Sidetrack	Nassau	44	117	32
Irs00200	Roosevelt Field Spur	LIR	Roosevelt Spur	Sidetrack	Nassau	44	117	33
Irs00250	Roosevelt Field Spur	LIR	Roosevelt Spur	Sidetrack	Nassau	44	122	34
Irs00300	Roosevelt Field Spur	LIR	Roosevelt Spur	Sidetrack	Nassau	44	122	19
Irs00350	Roosevelt Field Spur	LIR	Roosevelt Spur	Sidetrack	Nassau	44	122	35
Irs00400	Roosevelt Spur	LIR	Roosevelt Spur	Sidetrack	Nassau	44	122	23
Irs00450	Roosevelt Field	LIR	Roosevelt Spur	Sidetrack	Nassau	44	122	22
Irs00500	Roosevelt Field Spur	LIR	Roosevelt Spur	Sidetrack	Nassau	44	122	15
Irs00550	Land b gdn city-Babylon	LIR	Central Branch	Land	Nassau	44	117	16
Irs00575	Rossevelt Field Spur	LIR	Roosevelt Spur	Sidetrack	Nassau	44	122	16
Irs00600	Roosevelt Field Spur	LIR	Roosevelt Spur	Sidetrack	Nassau	44	122	8
Isp00100	ROW b Jamaica-St Albans	LIR	Springfield	ROW	Queens	45	10343	5
Isp00200	Hillside Yard	LIR	Springfield	Yard	Queens	45	10343	5
Isp00300	Sidetrack at Hillside	LIR	Springfield	Sidetrack	Queens	45	10343	5
Isp00400	ROW b Jamaica-St Albans	LIR	Springfield	ROW	Queens	45	10343	5
Isp00500	ROW b Jamaica-St Albans	LIR	Springfield	ROW	Queens	45	10343	5
Isp00600	ROW b Jamaica-St Albans	LIR	Springfield	ROW	Queens	45	10343	5
Isp00700	ROW b Jamaica-St Albans	LIR	Springfield	ROW	Queens	45	10343	5
Isp00800	ROW b Jamaica-St Albans	LIR	Springfield	ROW	Queens	45	10304	7
Isp00900	Hillside Yard	LIR	Springfield	Yard	Queens	45	10304	7
Isp01000	ROW b Jamaica-St Albans	LIR	Springfield	ROW	Queens	45	10304	7
Isp01100	ROW b Jamaica-St Albans	LIR	Springfield	ROW	Queens	45	10304	7
Isp01200	Land b Jamaica-St Albans	LIR	Springfield	Land	Queens	45	10304	7
Isp01300	Land b Jamaica-St Albans	LIR	Springfield	Land	Queens	45	10304	45
Isp01400	ROW b Jamaica-St Albans	LIR	Springfield	ROW	Queens	45	10304	7
Isp01500	Land b Jamaica-St Albans	LIR	Springfield	Land	Queens	45	10304	45
Isp01600	ROW b Jamaica-St Albans	LIR	Springfield	ROW	Queens	45	10315	100
Isp01700	Land b Jamaica-St Albans	LIR	Springfield	Land	Queens	45	10315	100
Isp01800	Land b Jamaica-St Albans	LIR	Springfield	Land	Queens	45	10315	161
Isp01900	ROW b Jamaica-St Albans	LIR	Springfield	ROW	Queens	45	10315	100
Isp02000	Land b Jamaica/St Albans	LIR	Springfield	Land	Queens	45	10315	161
Isp02001	Substation b Jamaica-St Albans	LIR	Springfield	Substation	Queens	45	10315	161
Isp02100	LIRR ROW, Stations & Yards	LIR	Springfield	Tower	Queens	45	10315	161
Isp02200	LIRR ROW, Stations & Yards	LIR	Springfield	ROW	Queens	45	10315	163
Isp02300	LIRR ROW, Stations & Yards	LIR	Springfield	ROW	Queens	45	10320	15
Isp02400	ROW b Jamaica-St Albans	LIR	Springfield	ROW	Queens	45	10315	100
Isp02500	Land b Jamaica-St Albans	LIR	Springfield	Land	Queens	45	10315	101
Isp02600	Land b Jamaica-St Albans	LIR	Springfield	Land	Queens	45	10315	103
Isp02700	ROW b Jamaica-St Albans	LIR	Springfield	ROW	Queens	53	12406	326
Isp02800	ROW b Jamaica-St Albans	LIR	Springfield	ROW	Queens	53	12406	328
Isp02900	Bridge b Jamaica/St Albans	LIR	Springfield	Bridge	Queens	53	12406	328
Isp03000	ST ALBANS STATION	LIR	Springfield	Station	Queens	53	12406	328
Isp03100	Parking at St Albans	LIR	Springfield	Parking	Queens	53	12406	328
Isp03200	ROW b St Albans-Rosedale	LIR	Springfield	ROW	Queens	53	12406	328

Isp03300	ROW b St Albans-Rosedale	LIR	Springfield	ROW	Queens	53	12406	328
Isp03400	LIRR Structures On State Land	LIR	Springfield	Land	Queens	53	12406	326
Isp03500	ROW b St Albans-Rosedale	LIR	Springfield	ROW	Queens	53	12452	42
Isp03600	Land b St Albans-Rosedale	LIR	Springfield	Land	Queens	53	12452	42
Isp03700	Land b St Albans-Rosedale	LIR	Springfield	Land	Queens	53	12452	38
Isp03800	ROW b St Albans-Rosedale	LIR	Springfield	ROW	Queens	53	12452	42
Isp03900	Land b St Albans-Rosedale	LIR	Springfield	Land	Queens	53	12452	148
Isp04000	ROW b St Albans-Rosedale	LIR	Springfield	ROW	Queens	53	12458	415
Isp04100	Land b St Albans-Rosedale	LIR	Springfield	Land	Queens	53	12458	382
Isp04200	Land St Albans/Rosedale	LIR	Springfield	Land	Queens	53	12458	399
Isp04300	Land b St Albans/Rosedale	LIR	Springfield	Land	Queens	53	12458	400
Isp04400	Land b St Albans/Rosedale	LIR	Springfield	Land	Queens	53	12458	401
Isp04500	ROW b St Albans/Rosedale	LIR	Springfield	ROW	Queens	53	12458	415
Isp04600	Land b St Albans/Rosedale	LIR	Springfield	Land	Queens	53	12458	382
Isp04700	Land b St Albans/Rosedale	LIR	Springfield	Land	Queens	53	12458	400
Isp04800	Land b St Albans/Rosedale	LIR	Springfield	Land	Queens	53	12458	401
Isp04900	ROW b St Albans/Rosedale	LIR	Springfield	ROW	Queens	53	12458	415
Isp05000	Land b St Albans/Rosedale	LIR	Springfield	Land	Queens	53	12458	382
Isp05100	Land b St Albans/Rosedale	LIR	Springfield	Land	Queens	53	12458	122
Isp05200	Land b St Albans/Rosedale	LIR	Springfield	Land	Queens	53	12458	126
Isp05300	Land b St Albans/Rosedale	LIR	Springfield	Land	Queens	53	12458	172
Isp05400	LIRR Structures On State Land	LIR	Springfield	Payable Easement	Queens	53	12458	25
Isp05500	LIRR Structures On State Land	LIR	Springfield	Payable Easement	Queens	53	12458	27
Isp05600	ROW b St Albans/Rosedale	LIR	Springfield	ROW	Queens	54	12700	7
Isp05700	Land b St Albans/Rosedale	LIR	Springfield	Land	Queens	54	12700	10
Isp05800	Land b St Albans/Rosedale	LIR	Springfield	Land	Queens	54	12700	5
Isp05900	ROW b St Albans/Rosedale	LIR	Springfield	ROW	Queens	54	12700	7
Isp06000	Land b St Albans/Rosedale	LIR	Springfield	Land	Queens	54	12700	10
Isp06100	Land b St Albans/Rosedale	LIR	Springfield	Land	Queens	54	12700	5
Isp06200	ROW b St Albans/Rosedale	LIR	Springfield	ROW	Queens	54	12700	7
Isp06300	Land b St Albans/Rosedale	LIR	Springfield	Land	Queens	54	12700	10
Isp06400	Land b St Albans/Rosedale	LIR	Springfield	Land	Queens	54	12700	5
Isp06500	ROW b St Albans/Rosedale	LIR	Springfield	ROW	Queens	55	12999	175
Isp06600	Land b St Albans/Rosedale	LIR	Springfield	Land	Queens	55	12999	174
Isp06700	ROW b St Albans/Rosedale	LIR	Springfield	ROW	Queens	55	12999	175
Isp06800	Land b St Albans/Rosedale	LIR	Springfield	Land	Queens	55	12999	174
Isp06900	ROW b St Albans/Rosedale	LIR	Springfield	ROW	Queens	55	13034	1
Isp07000	Land b St Albans/Rosedale	LIR	Springfield	Land	Queens	55	13034	1
Isp07100	Springfield Gardens (old)	LIR	Springfield	Stat. not in use	Queens	55	13034	1
Isp07200	ROW b St Albans/Rosedale	LIR	Springfield	ROW	Queens	55	13034	1
Isp07300	ROW b St Albans/Rosedale	LIR	Springfield	ROW	Queens	55	13034	1
Isp07400	Land b St Albans/Rosedale	LIR	Springfield	Land	Queens	55	13034	90
Isp07500	ROW b St Albans/Rosedale	LIR	Springfield	ROW	Queens	55	13143	22
Isp07600	Land b St Albans/Rosedale	LIR	Springfield	Land	Queens	55	13143	22
Isp07700	Esmnt b St Albans/Rosedale	LIR	Springfield	Receivable Easement	Queens	55	13143	20
Isp07800	Land b St Albans/Rosedale	LIR	Springfield	Land	Queens	55	13143	20
Isp07900	Land b St Albans/Rosedale	LIR	Springfield	Land	Queens	55	13143	21
Isp08000	Land b St Albans/Rosedale	LIR	Springfield	Land	Queens	55	13143	23
Isp08100	ROW b St Albans/Rosedale	LIR	Springfield	ROW	Queens	55	13143	22
Isp08200	Land b St Albans/Rosedale	LIR	Springfield	Land	Queens	55	13143	21
Isp08300	Land b St Albans/Rosedale	LIR	Springfield	Land	Queens	55	13143	23
Isp08400	ROW b St Albans/Rosedale	LIR	Springfield	ROW	Queens	55	13143	22
Isp08500	Land b St Albans/Rosedale	LIR	Springfield	Land	Queens	55	13143	22
Isp08600	Land b St Albans/Rosedale	LIR	Springfield	Land	Queens	55	13143	23
Isp08700	Land b St Albans/Rosedale	LIR	Springfield	Land	Queens	55	13149	48
Isp08800	ROW b St Albans/Rosedale	LIR	Springfield	ROW	Queens	55	13152	1
Isp08900	Land b St Albans/Rosedale	LIR	Springfield	Land	Queens	55	13152	1
Ite00001	NY Telephone Agreement	LIR	Block/Lot	Telecom	Queens			
Ite00002	AT&T Payphones	LIR	Block/Lot	Telecom	Queens			
Iwh00100	ROW b Valley Stream/Westwood	LIR	West Hempstead	ROW	Nassau	37	142	1
Iwh00200	Bridge b Valley Stream/Westwood	LIR	West Hempstead	Bridge	Nassau	37	142	1
Iwh00300	ROW b Valley Stream/Westwood	LIR	West Hempstead	ROW	Nassau	37	161	2
Iwh00400	Bridge b Valley Stream/Westwood	LIR	West Hempstead	Bridge	Nassau	37	161	2
Iwh00500	ROW b Valley Stream/Westwood	LIR	West Hempstead	ROW	Nassau	37	161	2
Iwh00600	ROW b Valley Stream/Westwood	LIR	West Hempstead	ROW	Nassau	37	161	2
Iwh00700	ROW b Valley Stream/Westwood	LIR	West Hempstead	ROW	Nassau	37	161	3
Iwh00800	Bridge b Valley Stream/Westwood	LIR	West Hempstead	Bridge	Nassau	37	161	3
Iwh00900	ROW b Valley Stream/Westwood	LIR	West Hempstead	ROW	Nassau	37	161	3
Iwh01000	ROW b Valley Stream/Westwood	LIR	West Hempstead	ROW	Nassau	37	161	3
Iwh01100	ROW b Valley Stream/Westwood	LIR	West Hempstead	ROW	Nassau	37	161	3
Iwh01200	ROW b Valley Stream/Westwood	LIR	West Hempstead	ROW	Nassau	37	161	3
Iwh01300	ROW b Valley Stream/Westwood	LIR	West Hempstead	ROW	Nassau	37	161	3
Iwh01400	ROW at Westwood	LIR	West Hempstead	ROW	Nassau	37	161	22
Iwh01500	WESTWOOD STATION	LIR	West Hempstead	Station	Nassau	37	161	22
Iwh01600	Parking at Westwood Station	LIR	West Hempstead	Parking	Nassau	37	161	22

lwh01700	ROW b Westwood/Malverne	LIR	West Hempstead	ROW	Nassau	37	161	22
lwh01800	ROW b Westwood/Malverne	LIR	West Hempstead	ROW	Nassau	37	161	22
lwh01900	ROW b Westwood/Malverne	LIR	West Hempstead	ROW	Nassau	37	161	22
lwh02000	ROW b Westwood/Malverne	LIR	West Hempstead	ROW	Nassau	37	161	22
lwh02100	ROW b Westwood/Malverne	LIR	West Hempstead	ROW	Nassau	37	161	22
lwh02200	ROW b Westwood/Malverne	LIR	West Hempstead	ROW	Nassau	37	162	6
lwh02300	X-ing b Westwood/Malverne	LIR	West Hempstead	Grade Crossing	Nassau	37	162	6
lwh02350	ROW b Westwood/Malverne	LIR	West Hempstead	ROW	Nassau	37	162	7
lwh02500	ROW b Westwood/Malverne	LIR	West Hempstead	ROW	Nassau	37	162	7
lwh02600	ROW at Malverne	LIR	West Hempstead	ROW	Nassau	35	162	25
lwh02700	MALVERNE STATION	LIR	West Hempstead	Station	Nassau	35	162	25
lwh02800	Parking at Malverne	LIR	West Hempstead	Parking	Nassau	35	162	25
lwh02801	Parking at Malverne	LIR	West Hempstead	Parking	Nassau	35	162	25
lwh02900	Land at Malverne	LIR	West Hempstead	Land	Nassau	35	162	25
lwh03000	ROW b Malverne/Lakeview	LIR	West Hempstead	ROW	Nassau	35	162	25
lwh03100	ROW b Malverne/Lakeview	LIR	West Hempstead	ROW	Nassau	35	162	25
lwh03200	ROW b Malverne/Lakeview	LIR	West Hempstead	ROW	Nassau	35	162	25
lwh03300	ROW b Malverne/Lakeview	LIR	West Hempstead	ROW	Nassau	35	162	2
lwh03400	X-ing b Malverne/Lakeview	LIR	West Hempstead	Grade Crossing	Nassau	35	162	2
lwh03500	ROW b Malverne/Lakeview	LIR	West Hempstead	ROW	Nassau	35	162	3
lwh03600	ROW b Malverne/Lakeview	LIR	West Hempstead	ROW	Nassau	35	162	3
lwh03700	ROW b Malverne/Lakeview	LIR	West Hempstead	ROW	Nassau	35	162	3
lwh03800	ROW b Malverne/Lakeview	LIR	West Hempstead	ROW	Nassau	35	162	4
lwh03900	ROW b Malverne/Lakeview	LIR	West Hempstead	ROW	Nassau	35	162	4
lwh04000	ROW b Malverne/Lakeview	LIR	West Hempstead	ROW	Nassau	35	162	4
lwh04100	Bridge b Malverne/Lakeview	LIR	West Hempstead	Bridge	Nassau	35	162	4
lwh04200	ROW b Malverne/Lakeview	LIR	West Hempstead	ROW	Nassau	35	162	4
lwh04205	X-ing b Malverne/Lakeview	LIR	West Hempstead	Grade Crossing	Nassau	35	162	4
lwh04300	ROW at Lakeview	LIR	West Hempstead	ROW	Nassau	35	163	5
lwh04400	LAKEVIEW STATION	LIR	West Hempstead	Station	Nassau	35	163	5
lwh04401	Easement at Hempstead Ave	LIR	Central Branch	Receivable Easement	Nassau	35		
lwh04500	Town Owned Parking at Lakeview	LIR	West Hempstead	Parking	Nassau	35	163	5
lwh04600	ROW b Lakeview/Hempstead G	LIR	West Hempstead	ROW	Nassau	35	163	32
lwh04700	X-ing b Lakeview/Hempstead G	LIR	West Hempstead	Grade Crossing	Nassau	35	163	32
lwh04800	ROW b Lakeview/Hempstead G	LIR	West Hempstead	ROW	Nassau	35	163	32
lwh04900	ROW b Lakeview/Hempstead G	LIR	West Hempstead	ROW	Nassau	35	163	32
lwh05000	ROW b Lakeview/Hempstead G	LIR	West Hempstead	ROW	Nassau	35	163	32
lwh05100	ROW b Lakeview/Hempstead G	LIR	West Hempstead	ROW	Nassau	35	163	32
lwh05200	ROW b Lakeview/Hempstead G	LIR	West Hempstead	ROW	Nassau	35	163	32
lwh05300	ROW at Hempstead Gardens	LIR	West Hempstead	ROW	Nassau	35	163	32
lwh05305	X-ing at Hempstead Gardens	LIR	West Hempstead	Grade Crossing	Nassau	35	163	32
lwh05400	HEMPSTEAD GARDENS STATION	LIR	West Hempstead	Station	Nassau	35	163	32
lwh05500	Parking at Hempstead Gardens	LIR	West Hempstead	Parking	Nassau	35	163	32
lwh05600	ROW b Hempstead Gdn/W Hem	LIR	West Hempstead	ROW	Nassau	35	163	32
lwh05700	ROW b Hempstead Gdn/W Hem	LIR	West Hempstead	ROW	Nassau	35	163	32
lwh05800	ROW b Hempstead Gdn/W Hem	LIR	West Hempstead	ROW	Nassau	35	163	32
lwh05900	ROW b Hempstead Gdn/W Hem	LIR	West Hempstead	ROW	Nassau	35	163	32
lwh06000	ROW b Hempstead Gdn/W Hem	LIR	West Hempstead	ROW	Nassau	35	163	32
lwh06100	ROW b Hempstead Gdn/W Hem	LIR	West Hempstead	ROW	Nassau	35	163	32
lwh06200	Substation b Hempst Gdn/W He	LIR	West Hempstead	Substation	Nassau	35	163	32
lwh06300	Yard b Hempstead Gardens/W He	LIR	West Hempstead	Yard	Nassau	35	163	32
lwh06350	Land b Hempstead Gardens/W He	LIR	West Hempstead	Land	Nassau	35	386	1
lwh06400	Parking b Hempstead Gdns/W He	LIR	West Hempstead	Parking	Nassau	35	163	32
lwh06500	Parking b Hempstead Gdns/W He	LIR	West Hempstead	Parking	Nassau	35	163	32
lwh06600	ROW at W Hempstead	LIR	West Hempstead	ROW	Nassau	35	163	32
lwh06700	WEST HEMPSTEAD STATION	LIR	West Hempstead	Station	Nassau	35	163	32
lwh06800	ROW b W Hempstead to End	LIR	West Hempstead	ROW	Nassau	35	163	20
lwh06900	X-ing b W Hempstead to End	LIR	West Hempstead	Grade Crossing	Nassau	35	163	20
lwh07000	Land b W Hempstead to End	LIR	West Hempstead	Land	Nassau	35	163	20
lwh07100	ROW b W Hempstead to End	LIR	West Hempstead	ROW	Nassau	34	164	16
lwh07200	ROW b W Hempstead to End	LIR	West Hempstead	ROW	Nassau	34	164	16
lwh07300	ROW b W Hempstead to End	LIR	West Hempstead	ROW	Nassau	34	164	17
lwh07400	ROW b W Hempstead to End	LIR	West Hempstead	ROW	Nassau	34	164	17
lwh07500	ROW b W Hempstead to End	LIR	West Hempstead	ROW	Nassau	34	164	18
lwh07600	X-ing b W Hempstead to End	LIR	West Hempstead	Grade Crossing	Nassau	34	164	18
lwh07700	ROW b W Hempstead to End	LIR	West Hempstead	ROW	Nassau	34	164	19
lwh07800	ROW b W Hempstead to End	LIR	West Hempstead	ROW	Nassau	34	164	19
lwh07900	ROW b W Hempstead to End	LIR	West Hempstead	ROW	Nassau	34	164	21
lwh08000	ROW b W Hempstead to End	LIR	West Hempstead	ROW	Nassau	34	164	21
lwh08098	W Hempstead ROW	LIR	West Hempstead	ROW	Nassau		174	1
lwh08099	W Hempstead ROW	LIR	West Hempstead	ROW	Nassau		174 208A	
lwh08100	ROW b W Hempstead to End	LIR	West Hempstead	ROW	Nassau	34	164	21
lwh08101	W Hempstead ROW	LIR	West Hempstead	ROW	Nassau		174 208B	
lwh08102	W Hempstead ROW	LIR	West Hempstead	ROW	Nassau		174 209A	
lwh08103	W Hempstead ROW	LIR	West Hempstead	ROW	Nassau		174 209B	

lwh08200	ROW b W Hempstead to End	LIR	West Hempstead	ROW	Nassau	34	164	22
lwh08300	ROW b W Hempstead to End	LIR	West Hempstead	ROW	Nassau	34	164	23
lwh08400	X-ing b W Hempstead to End	LIR	West Hempstead	Grade Crossing	Nassau	34	164	23
lwh08500	ROW b W Hempstead to End	LIR	West Hempstead	ROW	Nassau	34	164	23
lwh08600	ROW b W Hempstead to End	LIR	West Hempstead	ROW	Nassau	34	164	23
lwh08700	ROW b W Hempstead to End	LIR	West Hempstead	ROW	Nassau	34	164	23
xbi36360	Penn Station Storefronts	LIR	Main Line	Receivable Easement	Manhattan		783	70
ybstest	Test property on live	LIR	Main Line	Station	Manhattan			
cda00007	row N/o South Norwalk Station	MN	Danbury	ROW	Connecticut			
cda00009	ROW at Ann St	MN	Danbury	ROW	Connecticut			
cda00010	ROW at Redding	MN	Danbury	Receivable Easement	Connecticut			
cdot0001	CDOT Properties	MN	New Haven	ROW	Connecticut			
cdot0002	Easement @ Norwalk Signal Towe	MN	New Haven	Payable Easement	Connecticut		24	8
cdot0003	New Haven Shops	MN	New Haven	Shop	Connecticut			
cdot0004	East Bridgeport Shops	MN	New Haven	Shop	Connecticut			
cdot0005	Stamford Shops	MN	New Haven	Shop	Connecticut			
cdot0006	Springdale Facilities	MN	New Haven	Shop	Connecticut			
cdotadv3	Sponsorship Agent Agreement	MN	Block/Lot	Sponsorship	Connecticut			
cnh00010	ROW at Bridgeport	MN	New Haven	ROW	Connecticut			
comm	Perm E'ment at Yankee Stadium	MN	Hudson	Payable Easement	Bronx			
mbi31261	Graybar Vending Machines	MN	Grand Central Terminal	Leased In	Manhattan			
mbi33740	High Bridge Park	MN	Harlem	Land	Manhattan			
mbi34300	Marble Hill Station	MN	Hudson	Station	Manhattan		2215	671
mbi34320	Marble Hill Substation (old)	MN	Hudson	Substation	Manhattan		2215	671
mbi34380	ROW at Marble Hill	MN	Block/Lot	ROW	Manhattan			
mbi34400	Realprop Data	MN	Block/Lot	Substation	Manhattan			
mbi34480	Realprop Data	MN	Block/Lot	ROW	Manhattan			
mbi34500	Promenade Apts Over ROW	MN	Hudson	Payable Easement	Manhattan			
mdb00020	ROW at Broad St	MN	Danbury	ROW	Connecticut			
mdb00030	ROW b Bethel and Danbury	MN	Danbury	ROW	Connecticut			
mdb00040	crossing 1.6 mi S/o Merritt 7	MN	Danbury	Grade Crossing	Connecticut			
mdb00050	MERRITT 7 STATION	MN	Danbury	Station	Connecticut			
mdb00075	360+95	MN	Danbury	ROW	Connecticut			
mdb00100	WILTON STATION	MN	Danbury	Station	Connecticut			
mdb00105	ROW n/o Wilton Station	MN	Danbury	ROW	Connecticut			
mdb00120	ROW at Kent Rd	MN	Danbury	ROW	Connecticut			
mdb00150	CANNONDALE STATION	MN	Danbury	Station	Connecticut			
mdb00190	ROW s/o Branchville Station	MN	Danbury	ROW	Connecticut			
mdb00200	BRANCHVILLE STATION	MN	Danbury	Station	Connecticut			
mdb00250	REDDING STATION	MN	Danbury	Station	Connecticut			
mdb00300	BETHEL STATION	MN	Danbury	Station	Connecticut			
mdb00325	ROW b Betherl/Danbury	MN	Danbury	ROW	Connecticut			
mdb00350	DANBURY STATION	MN	Danbury	Station	Connecticut			
mdb00355	Danbury Station Parking Lot	MN	Danbury	ROW	Connecticut			
mdb00400	Triangle St Crossing	MN	Danbury	ROW	Connecticut			
mduc0001	Ducts on MetroNorth	MN	Harlem	Ducts	Westchester			
mha00100	Grand Central Terminal	MN	Harlem	Payable Easement	Manhattan	5	1277	27
mha00150	Grand Central Terminal - Pway	MN	Harlem	Payable Easement	Manhattan	5	1279	28
mha00151	Grand Central Terminal	MN	Harlem	Payable Easement	Manhattan			
mha00200	Grand Central Terminal - Pway	MN	Harlem	Payable Easement	Manhattan	5	1279	45
mha00201	Easement at GCT- A	MN	Harlem	Payable Easement	Manhattan	5	1279	45
mha00202	Easements at GCT- B	MN	Harlem	Receivable Easement	Manhattan	5	1279	45
mha00250	GRAND CENTRAL TERMINAL BLDG	MN	Grand Central Terminal	Station	Manhattan	5	1280	1
mha00251	Grand Central Terminal	MN	Harlem	Payable Easement	Manhattan	5	1278	20
mha00252	Graybar Passageway Easement	MN	Grand Central Terminal	Payable Easement	Manhattan		1280	1
mha00300	Grand Central Terminal	MN	Harlem	ROW	Manhattan	5	1280	10
mha00301	Grand Central Terminal	MN	Harlem	Payable Easement	Manhattan	5	1280	9010
mha00302	Easements at GCT	MN	Harlem	Receivable Easement	Manhattan	5	1280	10
mha00350	Grand Central Terminal Loop	MN	Harlem	Payable Easement	Manhattan	5	1280	30
mha00351	Grand Central Terminal	MN	Harlem	Payable Easement	Manhattan	5	1280	30
mha00352	Easement at Hyatt Grand Central	MN	Harlem	Payable Easement	Manhattan		1280	30
mha00355	Bollards@42nd St/Lex/Vanderbt	MN	Grand Central Terminal	Payable Easement	Manhattan		1280	30
mha00400	Grand Central Terminal	MN	Harlem	Substation	Manhattan	5	1280	30
mha00450	Grand Central Terminal	MN	Harlem	ROW	Manhattan	5	1280	54
mha00451	Grand Central Terminal	MN	Harlem	Payable Easement	Manhattan	5	1280	60
mha00500	Grand Central Terminal	MN	Harlem	Payable Easement	Manhattan	5	1280	60
mha00550	Grand Central Terminal	MN	Harlem	ROW	Manhattan	5	1280	90
mha00551	GCT- Easements	MN	Harlem	Payable Easement	Manhattan	5	1280	90
mha00553	Grand Central Terminal	MN	Harlem	Payable Easement	Manhattan	5	1300	14
mha00554	GCT Easement	MN	Harlem	Receivable Easement	Manhattan		1300	14
mha00600	Vent Duct Easemt	MN	Harlem	Vent	Manhattan	5	1280	30
mha00601	Grand Central Terminal	MN	Harlem	Payable Easement	Manhattan	5	1277	27
mha00602	Grand Central Terminal	MN	Harlem	Receivable Easement	Manhattan	5	1277	27
mha00650	Track Loop & Substation	MN	Harlem	Substation	Manhattan	5	1280	54
mha00750	Grand Central Terminal	MN	Harlem	ROW	Manhattan	5	1281	30

mha00800	Grand Central Terminal	MN	Harlem	Building	Manhattan		80028	1575
mha00850	Grand Central Terminal	MN	Harlem	ROW	Manhattan	5		
mha00900	Grand Central Terminal	MN	Harlem	Receivable Easement	Manhattan	5	1282	21
mha00950	Grand Central Terminal	MN	Harlem	ROW	Manhattan	5	1300	1
mha01000	Grand Central Terminal	MN	Harlem	ROW	Manhattan	5	1300	14
mha01001	Helmsley Building Passageway	MN	Harlem	Payable Easement	Manhattan	5	1300	1
mha01002	Helmsley Building Passageway	MN	Harlem	Payable Easement	Manhattan	5	1300	1
mha01050	Grand Central Terminal	MN	Harlem	ROW	Manhattan	5	1300	6
mha01100	Grand Central Terminal	MN	Harlem	ROW	Manhattan	5		
mha01150	Grand Central Terminal	MN	Harlem	ROW	Manhattan	5	1282	30
mha01200	Grand Central Terminal	MN	Harlem	ROW	Manhattan	5	1282	34
mha01201	Grand Central Terminal	MN	Harlem	Payable Easement	Manhattan	5	1282	34
mha01202	Grand Central Terminal	MN	Harlem	Receivable Easement	Manhattan	5	1282	34
mha01250	Grand Central Terminal	MN	Harlem	ROW	Manhattan	5	1301	1
mha01251	GCT- Easements	MN	Harlem	Payable Easement	Manhattan	5	1301	1
mha01252	GCT- Receivable Easement	MN	Harlem	Receivable Easement	Manhattan	5	1301	1
mha01300	Grand Central Terminal	MN	Grand Central Terminal	ROW	Manhattan	5	1302	1
mha01301	Grand Central Terminal	MN	Harlem	Receivable Easement	Manhattan	5	1302	1
mha01350	ROW b GCT And 125th	MN	Harlem	ROW	Manhattan	5		
mha01400	ROW b GCT And 125th	MN	Harlem	ROW	Manhattan	5	1283	21
mha01401	Rec Esmnt b GCT and 125th St	MN	Harlem	Payable Easement	Manhattan	5	1283	21
mha01450	ROW b GCT And 125th	MN	Harlem	ROW	Manhattan	5	1284	26
mha01451	Easement at GCT	MN	Harlem	Payable Easement	Westchester	5	1284	26
mha01452	Easement at GCT	MN	Harlem	Payable Easement	Manhattan	5	1284	26
mha01453	Grand Central Terminal	MN	Harlem	Payable Easement	Manhattan	5	1284	26
mha01454	Grand Central Terminal	MN	Harlem	Receivable Easement	Manhattan	5	1284	26
mha01500	ROW b GCT And 125th	MN	Harlem	ROW	Manhattan	5	1284	33
mha01501	Rec Esmnt b GCT/125	MN	Harlem	Receivable Easement	Manhattan	5	1284	33
mha01550	ROW b GCT And 125th	MN	Harlem	ROW	Manhattan	5	1285	36
mha01551	Grand Central Terminal	MN	Harlem	Payable Easement	Manhattan	5	1285	36
mha01600	ROW b GCT And 125th	MN	Harlem	ROW	Manhattan	5	1303	1
mha01651	Grand Central Terminal	MN	Harlem	Payable Easement	Manhattan	5	1303	14
mha01652	Receivab Esmt at Barclay Hotel	MN	Harlem	Receivable Easement	Manhattan	5	1303	14
mha01653	Payable Esmt at Barclay Hotel	MN	Harlem	Payable Easement	Manhattan	5	1303	14
mha01700	ROW b GCT And 125th	MN	Harlem	ROW	Manhattan	5	1304	1
mha01701	3 Conduit Installation	MN	Grand Central Terminal	ROW	Manhattan		1925	
mha01750	ROW b GCT And 125th	MN	Harlem	ROW	Manhattan	5		
mha01800	ROW b GCT And 125th	MN	Harlem	ROW	Manhattan	5	1286	35
mha01801	Grand Central Terminal	MN	Harlem	Payable Easement	Manhattan	5	1287	33
mha01802	Grand Central Terminal	MN	Harlem	Receivable Easement	Manhattan	5	1287	33
mha01803	Grand Central Terminal	MN	Harlem	Payable Easement	Manhattan	5	1286	35
mha01804	Grand Central Terminal	MN	Harlem	Receivable Easement	Manhattan	5	1286	35
mha01850	ROW b GCT And 125th	MN	Harlem	ROW	Manhattan	5	1287	33
mha01900	ROW b GCT And 125th	MN	Harlem	ROW	Manhattan	5		
mha01950	ROW b GCT And 125th	MN	Harlem	ROW	Manhattan	5		
mha02000	ROW b GCT And 125th	MN	Harlem	ROW	Manhattan	5	1291	38
mha02050	ROW b GCT And 125th	MN	Harlem	ROW	Manhattan	5		
mha02100	ROW b GCT And 125th	MN	Harlem	ROW	Manhattan	5		
mha02150	ROW b GCT And 125th	MN	Harlem	ROW	Manhattan	5		
mha02200	ROW b GCT And 125th	MN	Harlem	ROW	Manhattan	5		
mha02250	ROW b GCT And 125th	MN	Harlem	ROW	Manhattan	5		
mha02300	ROW b GCT And 125th	MN	Harlem	ROW	Manhattan	5		
mha02350	ROW b GCT And 125th	MN	Harlem	ROW	Manhattan	5		
mha02400	ROW b GCT And 125th	MN	Harlem	ROW	Manhattan	5		
mha02450	ROW b GCT And 125th	MN	Harlem	ROW	Manhattan	5		
mha02500	ROW b GCT And 125th	MN	Harlem	ROW	Manhattan	5		
mha02550	ROW b GCT And 125th	MN	Harlem	ROW	Manhattan	5		
mha02600	ROW b GCT And 125th	MN	Harlem	ROW	Manhattan	5		
mha02650	ROW b GCT And 125th	MN	Harlem	ROW	Manhattan	5		
mha02700	ROW b GCT And 125th	MN	Harlem	ROW	Manhattan	5		
mha02750	ROW b GCT And 125th	MN	Harlem	ROW	Manhattan	5		
mha02800	ROW b GCT And 125th	MN	Harlem	ROW	Manhattan	5		
mha02850	ROW b GCT And 125th	MN	Harlem	ROW	Manhattan	5		
mha02900	ROW b GCT And 125th	MN	Harlem	ROW	Manhattan	5		
mha02950	ROW b GCT And 125th	MN	Harlem	ROW	Manhattan	5		
mha03000	ROW b GCT And 125th	MN	Harlem	ROW	Manhattan	5		
mha03050	ROW b GCT And 125th	MN	Harlem	ROW	Manhattan	5		
mha03100	ROW b GCT And 125th	MN	Harlem	ROW	Manhattan	5		
mha03150	ROW b GCT And 125th	MN	Harlem	ROW	Manhattan	6		
mha03200	ROW b GCT And 125th	MN	Harlem	ROW	Manhattan	6		
mha03210	Footbridge b GCT and 125th ST	MN	Harlem	Footbridge	Manhattan	6		
mha03240	Footbridge b GCT and 125th ST	MN	Harlem	Footbridge	Manhattan	6		
mha03250	ROW b GCT And 125th	MN	Harlem	ROW	Manhattan	6		
mha03300	ROW b GCT And 125th	MN	Harlem	ROW	Manhattan	6		
mha03350	ROW b GCT And 125th	MN	Harlem	ROW	Manhattan	6		

mha03400	ROW b GCT And 125th	MN	Harlem	ROW	Manhattan	6		
mha03450	ROW b GCT And 125th	MN	Harlem	ROW	Manhattan	6		
mha03500	ROW b GCT And 125th	MN	Harlem	ROW	Manhattan	6		
mha03550	ROW b GCT And 125th	MN	Harlem	ROW	Manhattan	6		
mha03600	ROW b GCT And 125th	MN	Harlem	ROW	Manhattan	6		
mha03650	ROW b GCT And 125th	MN	Harlem	ROW	Manhattan	6		
mha03700	ROW b GCT And 125th	MN	Harlem	ROW	Manhattan	6		
mha03750	ROW b GCT And 125th	MN	Harlem	ROW	Manhattan	6		
mha03800	ROW b GCT And 125th	MN	Harlem	ROW	Manhattan	6		
mha03850	ROW b GCT And 125th	MN	Harlem	ROW	Manhattan	6		
mha03900	ROW At 125 St	MN	Harlem	ROW	Manhattan	6		
mha03950	125 ST STATION	MN	Harlem	Station	Manhattan	6	1750	34
mha04000	Substation #13	MN	Harlem	Substation	Manhattan	6	1774	68
mha04050	ROW b 125th & Melrose	MN	Harlem	ROW	Manhattan	6		
mha04051	Easement b 125 St / Melrose	MN	Harlem	Payable Easement	Bronx	9	2341	1
mha04100	ROW b 125th & Melrose	MN	Harlem	ROW	Manhattan	6		
mha04150	ROW b 125th & Melrose	MN	Harlem	ROW	Manhattan	6		
mha04200	ROW b 125th & Melrose	MN	Harlem	ROW	Manhattan	6		
mha04250	ROW b 125th & Melrose	MN	Harlem	ROW	Manhattan	6		
mha04300	ROW b 125th & Melrose	MN	Harlem	ROW	Manhattan	6	1761	28
mha04350	ROW b 125th & Melrose	MN	Harlem	ROW	Bronx	9	2323	112
mha04400	ROW b 125th & Melrose	MN	Harlem	ROW	Bronx	9	2323	114
mha04450	138 St Substation	MN	Harlem	Substation	Bronx	9	2323	130
mha04500	ROW b 125th & Melrose	MN	Harlem	ROW	Bronx	9	2323	18
mha04550	ROW b 125th & Melrose	MN	Harlem	Payable Easement	Bronx	9	2323	28
mha04600	ROW b 125th & Melrose	MN	Harlem	ROW	Bronx	9	2323	60
mha04650	ROW b 125th & Melrose	MN	Harlem	ROW	Bronx	9		
mha04700	ROW b 125th & Melrose	MN	Harlem	ROW	Bronx	9	2341	1
mha04750	ROW b 125th & Melrose	MN	Harlem	ROW	Bronx	9	2341	100
mha04800	MN ROW	MN	Harlem	ROW	Bronx	9	2341	100
mha04900	ROW b 125 St/Melrose	MN	Harlem	ROW	Bronx	9	2341	61
mha04950	ROW b 125 St/Melrose	MN	Harlem	ROW	Bronx	9	2341	67
mha05000	ROW b 125 St/Melrose	MN	Harlem	ROW	Bronx	9	2341	69
mha05050	ROW b 125 St/Melrose	MN	Harlem	ROW	Bronx	9	2341	71
mha05100	ROW b 125 St/Melrose	MN	Harlem	ROW	Bronx	9	2341	73
mha05150	ROW b 125 St/Melrose	MN	Harlem	ROW	Bronx	9	2341	77
mha05200	ROW b 125 St/Melrose	MN	Harlem	ROW	Bronx	9	2341	83
mha05250	ROW b 125 St/Melrose	MN	Harlem	ROW	Bronx	9	2341	85
mha05300	Mott Haven Yard	MN	Harlem	Yard	Bronx	9	2342	7
mha05350	ROW b 125th & Melrose	MN	Harlem	ROW	Bronx	9	2342	1
mha05400	Mott Haven Yard	MN	Harlem	Yard	Bronx	9	2342	1
mha05450	Light Pole in Mott Haven Yard	MN	Harlem	Yard	Bronx	9	2342	13
mha05500	ROW b 125th & Melrose	MN	Harlem	ROW	Bronx	9	2342	1
mha05550	Port Morris Branch ROW	MN	Harlem	ROW	Bronx	9	2391	5
mha05600	Access to Port Morris Branch	MN	Harlem	Access Road	Bronx	9	2391	62
mha05650	ROW b 125th & Melrose	MN	Harlem	ROW	Bronx	9	2409	50
mha05700	ROW b 125th & Melrose	MN	Harlem	ROW	Bronx	9	2443	18
mha05750	ROW b 125th & Melrose	MN	Harlem	ROW	Bronx	9	2443	4
mha05800	ROW b 125th & Melrose	MN	Harlem	ROW	Bronx	9	2443	4
mha05850	ROW b 125th & Melrose	MN	Harlem	ROW	Bronx	9	2443	72
mha05851	E 153 #5 - Parcel A	MN	Harlem	Payable Easement	Bronx		2443	1
mha05852	Concourse Village F	MN	Harlem	Payable Easement	Bronx		2443	190
mha05853	Concourse Village D	MN	Harlem	Payable Easement	Bronx		2443	78
mha05854	Concourse Village E	MN	Harlem	Payable Easement	Bronx		2443	70
mha05900	ROW b 125th & Melrose	MN	Harlem	Payable Easement	Bronx	9	2443	200
mha05950	Mott Haven Yard	MN	Harlem	ROW	Bronx	9	2443	300
mha05951	Catholic High Sch Assoc of NY	MN	Harlem	Payable Easement	Bronx	9	2443	300
mha05952	Concourse Village A	MN	Harlem	Payable Easement	Bronx	9	2443	170
mha05953	Concourse Village B	MN	Harlem	Payable Easement	Bronx		2443	80
mha06000	ROW b 125th & Melrose	MN	Harlem	ROW	Bronx	9	2443	72
mha06001	MN Building at Mott Haven	MN	Harlem	Building	Bronx	9	2443	72
mha06050	Mott Haven Junction	MN	Harlem	ROW	Bronx	9	2443	1
mha06100	Concourse Village	MN	Harlem	ROW	Bronx	9	2443	72
mha06150	Milk Bridge Concourse Village	MN	Harlem	ROW	Bronx	9	2443	78
mha06200	Concourse Village	MN	Harlem	Payable Easement	Bronx	9	2443	78
mha06250	ROW b 125th & Melrose	MN	Harlem	ROW	Bronx	9	2420	20
mha06300	ROW b 125th & Melrose	MN	Harlem	ROW	Bronx	9	2420	21
mha06350	ROW b 125th & Melrose	MN	Harlem	ROW	Bronx	9	2420	20
mha06400	ROW b 125th & Melrose	MN	Harlem	ROW	Bronx	9	2420	78
mha06450	Mott Haven Yards + Substation	MN	Harlem	Yard	Bronx	9	2443	4
mha06500	ROW b 125th & Melrose	MN	Harlem	ROW	Bronx	9	2443	
mha06550	Milk Bridge	MN	Harlem	ROW	Bronx	9	2443	71
mha06600	ROW b 125th & Melrose	MN	Harlem	ROW	Bronx	9		
mha06601	Easements at 260-161 Corp	MN	Harlem	Payable Easement	Bronx		2443	100
mha06602	Easements at 260-161 Corp	MN	Harlem	Receivable Easement	Bronx		2443	100

mha06650	MELROSE STATION	MN	Harlem	Station	Bronx	9	2409	59
mha06651	Easements at Melrose Property	MN	Harlem	Payable Easement	Bronx		2409	50
mha06652	Easements at Melrose Property	MN	Harlem	Payable Easement	Bronx		2409	5
mha06653	Easements at Melrose Property	MN	Harlem	Payable Easement	Bronx		2391	5
mha06654	Easements at Melrose Property	MN	Harlem	Payable Easement	Bronx		2409	50
mha06700	Melrose Substation-B6	MN	Harlem	Substation	Bronx	9	2409	50
mha06750	ROW b Melrose & Tremont	MN	Harlem	ROW	Bronx	9	2409	8
mha06800	ROW b 125th & Melrose	MN	Harlem	ROW	Bronx	9	2409	1
mha06850	ROW b Melrose & Tremont	MN	Harlem	ROW	Bronx	9	2409	
mha06900	ROW b 125th & Melrose	MN	Harlem	ROW	Bronx	9	2392	35
mha06950	ROW b Melrose & Tremont	MN	Harlem	ROW	Bronx	9	2392	35
mha06960	Footbridge b Melrose & Tremont	MN	Harlem	Footbridge	Bronx	9	2392	35
mha07000	ROW b Melrose & Tremont	MN	Harlem	ROW	Bronx	9	2392	35
mha07050	ROW b Melrose & Tremont	MN	Harlem	ROW	Bronx	9	2392	
mha07100	Morrisania Station (Not in Use)	MN	Harlem	ROW	Bronx	11	2393	26
mha07150	Morrisania Station (Not in Use)	MN	Harlem	Stat. not in use	Bronx	9	2392	
mha07200	ROW b 125th & Melrose	MN	Harlem	ROW	Bronx	9	2395	26
mha07250	ROW b Melrose & Tremont	MN	Harlem	ROW	Bronx	11	2894	40
mha07300	ROW b Melrose & Tremont	MN	Harlem	ROW	Bronx	9	2894	40
mha07350	ROW b Melrose & Tremont	MN	Harlem	ROW	Bronx	11	2895	11
mha07400	ROW b Melrose & Tremont	MN	Harlem	ROW	Bronx	11	2895	45
mha07410	Footbridge b GCTand 125th St	MN	Harlem	Footbridge	Bronx	11	2895	45
mha07450	ROW b Melrose & Tremont	MN	Harlem	ROW	Bronx	11	2895	
mha07500	ROW b Melrose & Tremont	MN	Harlem	ROW	Bronx	11	2895	85
mha07550	Claremont Park (Old)	MN	Harlem	Stat. not in use	Bronx	11	2895	
mha07600	ROW b Melrose & Tremont	MN	Harlem	ROW	Bronx	11	2897	180
mha07650	ROW b Melrose & Tremont	MN	Harlem	Parking	Bronx	11	2897	124
mha07700	ROW b Melrose & Tremont	MN	Harlem	ROW	Bronx	11	2897	180
mha07750	ROW b Melrose & Tremont	MN	Harlem	ROW	Bronx	11	2884	5
mha07760	Footbridge b Melrose & Tremont	MN	Harlem	Footbridge	Bronx	11	2884	5
mha07800	ROW b Melrose & Tremont	MN	Harlem	ROW	Bronx	11	2898	60
mha07850	ROW b Melrose & Tremont	MN	Harlem	ROW	Bronx	11	2898	
mha07860	Footbridge H31A 174 St/Park Av	MN	Harlem	Footbridge	Bronx	11	2898	
mha07900	ROW b Melrose & Tremont	MN	Harlem	ROW	Bronx	11	2898	
mha07950	ROW b Melrose & Tremont	MN	Harlem	ROW	Bronx	11	2899	70
mha08000	ROW b Melrose & Tremont	MN	Harlem	ROW	Bronx	11	2898	
mha08050	ROW b Melrose & Tremont	MN	Harlem	ROW	Bronx	11	2900	90
mha08100	ROW b Melrose & Tremont	MN	Harlem	ROW	Bronx	11	2898	
mha08110	Footbridge b Melrose & Tremont	MN	Harlem	Footbridge	Bronx	11	2898	
mha08150	ROW b Melrose & Tremont	MN	Harlem	ROW	Bronx	11	2900	107
mha08250	TREMONT STATION	MN	Harlem	Station	Bronx	11	2898	
mha08300	TREMONT STATION	MN	Harlem	ROW	Bronx	11	3027	55
mha08350	ROW b Tremont/Fordham	MN	Harlem	ROW	Bronx	11	3027	
mha08360	Easement for Handicap Ramp	MN	Harlem	Receivable Easement	Bronx		3028	68
mha08361	Easement for Handicap Ramp	MN	Harlem	Receivable Easement	Bronx		3028	68
mha08362	Easement for Handicap Ramp	MN	Harlem	Receivable Easement	Bronx		3027	55
mha08363	Easement for Handicap Ramp	MN	Harlem	Receivable Easement	Bronx		3027	55
mha08370	Footbridge b Tremont & Fordham	MN	Harlem	Footbridge	Bronx	11	3027	
mha08380	Footbridge b Tremont/Fordham	MN	Harlem	Footbridge	Bronx	11	3027	
mha08400	ROW b Tremont & Fordham	MN	Harlem	ROW	Bronx	11	3028	68
mha08450	ROW b Tremont/Fordham	MN	Harlem	ROW	Bronx	11	3027	
mha08500	ROW b Tremont & Fordham	MN	Harlem	ROW	Bronx	2	3029	70
mha08550	Substation - B7	MN	Harlem	Substation	Bronx	2	3036	17
mha08552	Ducline at Bronxville	MN	Harlem	Payable Easement	Westchester	11	5	1
mha08600	ROW b Tremont/Fordham	MN	Harlem	ROW	Bronx	11	3027	
mha08650	ROW b Tremont & Fordham	MN	Harlem	ROW	Bronx	11	3030	88
mha08700	ROW b Tremont/Fordham	MN	Harlem	ROW	Bronx	11	3027	
mha08750	ROW b Tremont/Fordham	MN	Harlem	ROW	Bronx	11	3027	
mha08800	ROW b Tremont & Fordham	MN	Harlem	ROW	Bronx	11	3030	98
mha08850	ROW b Tremont & Fordham	MN	Harlem	ROW	Bronx	11	3030	182
mha08900	ROW b Tremont/Fordham	MN	Harlem	ROW	Bronx	11	3030	
mha08950	ROW b Tremont/Fordham	MN	Harlem	ROW	Bronx	11	3030	
mha09000	ROW b Tremont & Fordham	MN	Harlem	ROW	Bronx	11	3031	75
mha09050	ROW b Tremont/Fordham	MN	Harlem	ROW	Bronx	11	3031	
mha09100	Land b Tremont/Fordham	MN	Harlem	Land	Bronx	11	3031	
mha09150	ROW b Tremont/Fordham	MN	Harlem	ROW	Bronx	11	3031	
mha09200	ROW b Tremont & Fordham	MN	Harlem	ROW	Bronx	11	3032	59
mha09250	ROW b Tremont/Fordham	MN	Harlem	ROW	Bronx	11	3031	
mha09260	Footbridge b Tremont/Fordham	MN	Harlem	Footbridge	Bronx	11	3031	
mha09300	ROW b Tremont & Fordham	MN	Harlem	ROW	Bronx	11	3032	75
mha09350	Fordham Plaza	MN	Harlem	Station	Bronx	12	3033	38
mha09400	Fordham Station	MN	Harlem	Station	Bronx	11 & 12	3033	
mha09450	ROW b Fordham/Botanical	MN	Harlem	ROW	Bronx	11 & 12	3033	
mha09500	FORDHAM STATION	MN	Harlem	Station	Bronx	12		
mha09550	ROW b Fordham/Botanical	MN	Harlem	ROW	Bronx	11 & 12	3033	

mha09600	ROW b Fordham/Botanical	MN	Harlem	ROW	Bronx	11 & 12	3033	
mha09650	Warehouse	MN	Harlem	Warehouse	Bronx	11 & 12	3033	
mha09701	ROW b Fordham/Botanical	MN	Harlem	ROW	Bronx	12	3273	101
mha09710	Rec Esmnt to North End Liquor	MN	Harlem	Receiveable Easement	Bronx	12	3273	101
mha09750	ROW b Fordham/Botanical	MN	Harlem	ROW	Bronx	11 & 12	3033	
mha09800	ROW b Fordham/Botanical	MN	Harlem	ROW	Bronx	12	3273	
mha09801	Cable Ducts	MN	Harlem	Payable Easement	Bronx	11	3033	38
mha09900	Former Webster Ave Ext	MN	Harlem	Payable Easement	Bronx	12	3273	1
mha09950	BOTANICAL GARDEN STATION	MN	Harlem	Station	Bronx	12	3274	51
mha10000	ROW b Botanical/Williamsbr	MN	Harlem	ROW	Bronx	12	3325	6
mha10050	ROW b Botanical/Williamsbr	MN	Harlem	ROW	Bronx	12	3330	
mha10100	ROW b Botanical/Williamsbr	MN	Harlem	ROW	Bronx	12	3330	80
mha10150	ROW b Botanical/Williamsbr	MN	Harlem	ROW	Bronx	12	3330	
mha10200	ROW b Botanical/Williamsbr	MN	Harlem	ROW	Bronx	12	3330	
mha10250	ROW b Botanical/Williamsbr	MN	Harlem	ROW	Bronx	12	3330	
mha10300	ROW b Botanical/Williamsbr	MN	Harlem	ROW	Bronx	12	3330	
mha10350	ROW b Botanical/Williamsbr	MN	Harlem	ROW	Bronx	12	3330	
mha10400	ROW b Botanical/Williamsbr	MN	Harlem	ROW	Bronx	12	3330	
mha10450	WILLIAMSBRIDGE STATION	MN	Harlem	Station	Bronx	12	3330	
mha10460	Substation At Williamsbridge	MN	Harlem	Substation	Bronx	12	3330	
mha10500	ROW b Williamsbr/Woodlawn	MN	Harlem	ROW	Bronx	12	3357	247
mha10550	ROW b Williamsbr/Woodlawn	MN	Harlem	ROW	Bronx	12	3360	120
mha10600	ROW b Williamsbr/Woodlawn	MN	Harlem	ROW	Bronx	12	3357	
mha10650	ROW b Williamsbr/Woodlawn	MN	Harlem	ROW	Bronx	12	3357	
mha10700	ROW b Williamsbr/Woodlawn	MN	Harlem	ROW	Bronx	12	3360	
mha10750	ROW b Williamsbr/Woodlawn	MN	Harlem	ROW	Bronx	12	3360	
mha10800	ROW b Williamsbr/Woodlawn	MN	Harlem	ROW	Bronx	12	3360	
mha10850	ROW b Williamsbr/Woodlawn	MN	Harlem	ROW	Bronx	12	3360	
mha10900	ROW b Williamsbr/Woodlawn	MN	Harlem	ROW	Bronx	12	3360	
mha10950	ROW b Williamsbr/Woodlawn	MN	Harlem	ROW	Bronx	12	3360	
mha10951	Substation at Woodlawn	MN	Harlem	Payable Easement	Bronx		3360	120
mha11000	ROW b Williamsbr/Woodlawn	MN	Harlem	ROW	Bronx	12	3360	
mha11050	ROW b Williamsbr/Woodlawn	MN	Harlem	ROW	Bronx	12	3360	
mha11100	ROW b Williamsbr/Woodlawn	MN	Harlem	ROW	Bronx	12	3360	
mha11150	ROW b Williamsbr/Woodlawn	MN	Harlem	ROW	Bronx	12	3360	
mha11200	WOODLAWN STATION	MN	Harlem	Station	Bronx	12	3360	
mha11201	Parking at Woodlawn	MN	Harlem	Parking	Bronx	12	3360	
mha11250	ROW b Woodlawn/Wakefield	MN	Harlem	ROW	Bronx		3399	
mha11300	ROW b Woodlawn/Wakefield	MN	Harlem	ROW	Bronx	12	3399	1
mha11350	ROW b Woodlawn/Wakefield	MN	Harlem	ROW	Bronx		3399	
mha11400	ROW b Woodlawn/Wakefield	MN	Harlem	ROW	Bronx		3399	
mha11450	ROW b Woodlawn/Wakefield	MN	Harlem	ROW	Bronx		3399	
mha11500	ROW b Woodlawn/Wakefield	MN	Harlem	ROW	Bronx		5064	10
mha11550	Wakefield Substation #7A	MN	Harlem	Substation	Bronx		5064	10
mha11555	Land b Woodlawn/Wakefield	MN	Harlem	Land	Bronx		5064	10
mha11600	ROW b Woodlawn/Wakefield	MN	Harlem	ROW	Bronx		5064	10
mha11650	ROW b Woodlawn/Wakefield	MN	Harlem	ROW	Bronx		5064	72
mha11700	ROW b Woodlawn/Wakefield	MN	Harlem	ROW	Bronx		5064	10
mha11750	WAKEFIELD-241 ST STATION	MN	Harlem	Station	Bronx		5064	10
mha11755	ROW b Walkfield/ Mt Vernon	MN	Harlem	ROW	Bronx		5101	10
mha11760	Land b Wakefield / Mt Vernon	MN	Harlem	Land	Bronx		5101	10
mha11800	ROW b Wakefield/Mt Vernon W	MN	Harlem	ROW	Bronx		5101	41
mha11850	Land b Wakefield/Mt Vernon W	MN	Harlem	Land	Bronx		5104	41
mha11900	ROW b Wakefield/Mt Vernon W	MN	Harlem	ROW	Westchester	6	7003 1 10 15	
mha11950	ROW b Wakefield/Mt Vernon W	MN	Harlem	ROW	Bronx		5101	19
mha12050	ROW b Wakefield/Mt Vernon W	MN	Harlem	ROW	Bronx	17	5130	29
mha12100	ROW b Wakefield/Mt Vernon W	MN	Harlem	ROW	Bronx		5130	15
mha12150	ROW b Wakefield/Mt Vernon	MN	Harlem	ROW	Westchester	6	7003 20 25	
mha12200	ROW b Wakefield/Mt Vernon	MN	Harlem	ROW	Westchester	6	7003 20 25	
mha12250	ROW b Wakefield/Mt Vernon	MN	Harlem	ROW	Westchester	6	7003 20 25	
mha12300	MT VERNON WEST STATION	MN	Harlem	Station	Westchester	6	7003 20 25	
mha12301	Easement at Mount Vernon West	MN	Harlem	Payable Easement	Westchester			
mha12350	ROW b Mt Vernon W/Fleetwood	MN	Harlem	ROW	Westchester	6	7003 20 25	
mha12400	Land b Mt Vernon W/Fleetwood	MN	Harlem	Land	Westchester	6	7003 20 25	
mha12450	ROW b Mt Vernon W/Fleetwood	MN	Harlem	ROW	Westchester	6	7003 30 40	
mha12460	Substation at Mt Vernon W B-13	MN	Harlem	Substation	Westchester	6	7003 30 40	
mha12500	ROW b Mt Vernon W/Fleetwood	MN	Harlem	ROW	Westchester	6	7003 30 40	
mha12550	ROW b Mt Vernon W/Fleetwood	MN	Harlem	ROW	Westchester	6	7003 30 40	
mha12600	ROW b Mt Vernon W/Fleetwood	MN	Harlem	ROW	Westchester	6	7003 30 40	
mha12650	ROW b Mt Vernon W/Fleetwood	MN	Harlem	ROW	Westchester	5	7003	40
mha12700	ROW b Mt Vernon W/Fleetwood	MN	Harlem	ROW	Westchester	5	7003	40
mha12750	ROW b Mt Vernon W/Fleetwood	MN	Harlem	ROW	Westchester	5	7003	40
mha12800	ROW b Mt Vernon W/Fleetwood	MN	Harlem	ROW	Westchester	5	7003 45 50	
mha12850	ROW b Mt Vernon W/Fleetwood	MN	Harlem	ROW	Westchester	5	7003 45 50	
mha12900	ROW b Mt Vernon W/Fleetwood	MN	Harlem	ROW	Westchester	5	7003 45 50	

mha12910	Handicapped Access-Fleetwood	MN	Harlem	Passageway	Westchester 1	1052		2
mha12950	ROW b Mt Vernon W/Fleetwood	MN	Harlem	ROW	Westchester 5	7003 45 50		
mha13000	FLEETWOOD STATION	MN	Harlem	Station	Westchester 5	7003 45 50		
mha13001	Easement to Mt Vernon Substati	MN	Harlem	Payable Easement	Westchester 5	1052		5
mha13002	Easement to Mt Vernon Substati	MN	Harlem	Payable Easement	Westchester 5	1052		5
mha13003	Substation Access at Mt. Verno	MN	Harlem	Payable Easement	Westchester	1052		5
mha13004	Substation Access at Mt. Verno	MN	Harlem	Payable Easement	Westchester			
mha13005	Easement @ Mt Vernon West	MN	Harlem	Payable Easement	Westchester	1052		2
mha13050	ROW b Fleetwood/Bronxville	MN	Harlem	ROW	Westchester 5	7003 45 50		
mha13100	ROW b Fleetwood/Bronxville	MN	Harlem	ROW	Westchester 5	7003		100110
mha13150	ROW b Fleetwood/Bronxville	MN	Harlem	ROW	Westchester 5	7003		100110
mha13200	ROW b Fleetwood/Bronxville	MN	Harlem	ROW	Westchester 5	7003		100110
mha13250	ROW b Fleetwood/Bronxville	MN	Harlem	ROW	Westchester 5	7003		100110
mha13300	ROW b Fleetwood/Bronxville	MN	Harlem	ROW	Westchester 5	7003		100110
mha13350	ROW b Fleetwood/Bronxville	MN	Harlem	ROW	Westchester 5	7003		100110
mha13400	ROW b Fleetwood/Bronxville	MN	Harlem	ROW	Westchester 3	25000		1
mha13450	ROW b Fleetwood/Bronxville	MN	Harlem	ROW	Westchester 4	25000		1
mha13500	Bronxville Station	MN	Harlem	Land	Westchester 4	25000		1
mha13550	Bronxville Station	MN	Harlem	Land	Westchester 4	25000		1
mha13600	BRONXVILLE STATION	MN	Harlem	Station	Westchester 4	25000		1
mha13650	Parking b Bronxville/Tuckahoe	MN	Harlem	Land	Westchester 11	25000		1
mha13651	Receivable Esmnt at Bronxville	MN	Harlem	Receivable Easement	Westchester 11	25000		1
mha13700	ROW b Bronxville/Tuckahoe	MN	Harlem	ROW	Westchester 11	25000		1
mha13750	ROW b Bronxville/Tuckahoe	MN	Harlem	ROW	Westchester 11	25000		1
mha13760	Substation at Bronxville B-15	MN	Harlem	Substation	Westchester 4	25000		1
mha13800	ROW b Bronxville/Tuckahoe	MN	Harlem	ROW	Westchester 20	25000		1
mha13850	ROW b Bronxville/Tuckahoe	MN	Harlem	ROW	Westchester 22	25000 2B		
mha13900	ROW b Bronxville/Tuckahoe	MN	Harlem	ROW	Westchester 22	25000 2b		
mha13950	ROW b Bronxville/Tuckahoe	MN	Harlem	ROW	Westchester 23	25000 2t		
mha14000	ROW b Bronxville/Tuckahoe	MN	Harlem	ROW	Westchester 32	25000		2
mha14050	Tuckahoe	MN	Harlem	Land	Westchester 32	25000		2
mha14100	TUCKAHOE STATION	MN	Harlem	Station	Westchester 32	25000		2
mha14101	Village Owned Lot at Tuckahoe	MN	Harlem	Parking	Westchester 33	7		8
mha14102	Village Owned Lot at Tuckahoe	MN	Harlem	Parking	Westchester 33	1		2
mha14103	Village Owned Lot at Tuckahoe	MN	Harlem	Parking	Westchester 33	7		1
mha14150	ROW b Tuckahoe/Crestwood	MN	Harlem	ROW	Westchester 32	25000		2
mha14151	Substation #B-16 at Tuckahoe	MN	Harlem	Substation	Westchester 32	3		4
mha14152	Easement at Substation#13	MN	Harlem	Payable Easement	Westchester	3		4
mha14200	ROW b Tuckahoe/Crestwood	MN	Harlem	ROW	Westchester 33	25000		2
mha14250	ROW b Tuckahoe/Crestwood	MN	Harlem	ROW	Westchester 33	25000		2
mha14255	Obsolete Tuckahoe Substation	MN	Harlem	Substation	Westchester	25000		2
mha14300	ROW b Tuckahoe/Crestwood	MN	Harlem	ROW	Westchester 37	25000		2
mha14350	ROW b Tuckahoe/Crestwood	MN	Harlem	ROW	Westchester 37	25000		2
mha14400	ROW b Tuckahoe/Crestwood	MN	Harlem	ROW	Westchester 41	25000		2
mha14450	Crestwood ROW	MN	Harlem	ROW	Westchester 41	25000		2
mha14500	CRESTWOOD STATION	MN	Harlem	Station	Westchester 41	25000		2
mha14501	Crestwood Station Building	MN	Harlem	Station	Westchester 41	25000		2
mha14550	Crestwood Land	MN	Harlem	Land	Westchester 41	25000		2
mha14600	ROW b Crestwood/Scarsdale	MN	Harlem	ROW	Westchester 42	25000		2
mha14620	Substation at Crestwood B-16	MN	Harlem	Substation	Westchester 42	25000		2
mha14650	ROW b Crestwood/Scarsdale	MN	Harlem	ROW	Westchester 42	25000		2
mha14700	ROW b Crestwood/Scarsdale	MN	Harlem	ROW	Westchester 42	25000		2
mha14750	ROW b Crestwood/Scarsdale	MN	Harlem	ROW	Westchester 42	25000		2
mha14800	ROW b Crestwood/Scarsdale	MN	Harlem	ROW	Westchester 42	25000		2
mha14850	ROW b Crestwood/Scarsdale	MN	Harlem	ROW	Westchester 42	25000		2
mha14900	ROW b Crestwood/Scarsdale	MN	Harlem	ROW	Westchester 42	25000		2
mha14950	ROW b Crestwood/Scarsdale	MN	Harlem	ROW	Westchester 42	25000		2
mha15000	ROW b Crestwood/Scarsdale	MN	Harlem	ROW	Westchester 42	25000		2
mha15050	ROW b Crestwood/Scarsdale	MN	Harlem	ROW	Westchester 42	25000		2
mha15100	ROW b Crestwood/Scarsdale	MN	Harlem	ROW	Westchester 42	25000		2
mha15120	Substation at Leewood B-17	MN	Harlem	Substation	Westchester 63	25000		2
mha15150	ROW b Crestwood/Scarsdale	MN	Harlem	ROW	Westchester 42	25000		2
mha15200	ROW b Crestwood/Scarsdale	MN	Harlem	ROW	Westchester 42	25000		2
mha15250	ROW b Crestwood/Scarsdale	MN	Harlem	ROW	Westchester 42	25000		2
mha15300	ROW b Crestwood/Scarsdale	MN	Harlem	ROW	Westchester 45	25000		3
mha15350	ROW b Crestwood/Scarsdale	MN	Harlem	ROW	Westchester 63	25000		3
mha15400	ROW b Crestwood/Scarsdale	MN	Harlem	ROW	Westchester 57	25000		3
mha15450	Land b Crestwood/Scarsdale	MN	Harlem	Land	Westchester 57	25000		3
mha15500	ROW b Crestwood/Scarsdale	MN	Harlem	ROW	Westchester 57	25000		3
mha15550	ROW b Crestwood/Scarsdale	MN	Harlem	ROW	Westchester 57	25000		3
mha15600	ROW b Crestwood/Scarsdale	MN	Harlem	ROW	Westchester 50	25000		3
mha15650	Pking Lot b Crestwd/Scrsdle	MN	Harlem	Parking	Westchester 50	25000		3
mha15700	ROW b Crestwood/Scarsdale	MN	Harlem	ROW	Westchester 50	25000		3
mha15750	ROW b Crestwood/Scarsdale	MN	Harlem	ROW	Westchester 50	25000		3
mha15800	SCARSDALE STATION	MN	Harlem	Station	Westchester 1	6		500

mha15801	ROW at Scarsdale	MN	Harlem	ROW	Westchester 1	6	500
mha15802	Parking at Scarsdale	MN	Harlem	Parking	Westchester 1	6	500
mha15803	Substation at Scarsdale	MN	Harlem	Payable Easement	Westchester 1	6	3
mha15804	Substation at Scarsdale	MN	Harlem	Payable Easement	Westchester 1	6	4
mha15805	Easement to Scarsdale Substati	MN	Harlem	Payable Easement	Westchester 1	6	3
mha15820	Substation at Scarsdale B-18	MN	Harlem	Substation	Westchester 1	6	500
mha15850	ROW b Scarsdale/Hartsdale	MN	Harlem	ROW	Westchester 2	6	500
mha15900	ROW b Scarsdale/Hartsdale	MN	Harlem	ROW	Westchester 3	6	500
mha15950	ROW b Scarsdale/Hartsdale	MN	Harlem	ROW	Westchester 3	6	500
mha16000	ROW b Scarsdale/Hartsdale	MN	Harlem	ROW	Westchester 3	6	500
mha16050	ROW b Scarsdale/Hartsdale	MN	Harlem	ROW	Westchester 3	6	500
mha16100	ROW b Scarsdale/Hartsdale	MN	Harlem	ROW	Westchester 31	25000	7
mha16150	ROW b Scarsdale/Hartsdale	MN	Harlem	ROW	Westchester 31	25000	7
mha16200	ROW b Scarsdale/Hartsdale	MN	Harlem	ROW	Westchester 31	25000	7
mha16250	ROW b Scarsdale/Hartsdale	MN	Harlem	ROW	Westchester 31	25000	7
mha16300	ROW b Scarsdale/Hartsdale	MN	Harlem	ROW	Westchester 31	25000	7
mha16350	ROW b Scarsdale/Hartsdale	MN	Harlem	ROW	Westchester 31	25000	7
mha16400	ROW b Scarsdale/Hartsdale	MN	Harlem	ROW	Westchester 31	25000	7
mha16450	ROW b Scarsdale/Hartsdale	MN	Harlem	ROW	Westchester 31	25000	7
mha16500	ROW b Scarsdale/Hartsdale	MN	Harlem	ROW	Westchester 31	25000	7
mha16550	ROW b Scarsdale/Hartsdale	MN	Harlem	ROW	Westchester 31	25000	7
mha16600	ROW b Scarsdale/Hartsdale	MN	Harlem	ROW	Westchester 31	25000	7
mha16650	HARTSDALE STATION	MN	Harlem	Station	Westchester 31	25000	7
mha16651	ROW at Scarsdale	MN	Harlem	ROW	Westchester 31	25000	7
mha16652	Substation at Hartsdale	MN	Harlem	Substation	Westchester	25000 7C	
mha16653	Easement A at Hartsdale Stat	MN	Harlem	Payable Easement	Westchester 31	25000	7
mha16654	Easement B at Hartsdale Stat	MN	Harlem	Payable Easement	Westchester 31	25000	
mha16655	Easement C at Hartsdale Stat	MN	Harlem	Payable Easement	Westchester 31	25000	7
mha16656	Easement D at Hartsdale Stat	MN	Harlem	Payable Easement	Westchester 31	25000	7
mha16700	Parking at Hartsdale	MN	Harlem	Parking	Westchester 31	25000	7
mha16750	Land at Hartsdale (plat ext)	MN	Harlem	Land	Westchester 31	25000	7
mha16800	ROW b Hartsdale/Wh Plains	MN	Harlem	ROW	Westchester 31	25000	7
mha16801	Sewer across Scarsdale Estates	MN	Harlem	Payable Easement	Westchester 31	25000	7
mha16850	ROW b Hartsdale/Wh Plains	MN	Harlem	ROW	Westchester 29 & 31	25000	8
mha16900	ROW b Hartsdale/Wh Plains	MN	Harlem	ROW	Westchester 29	25000	8
mha16950	ROW b Hartsdale/Wh Plains	MN	Harlem	ROW	Westchester 29	25000	8
mha17000	ROW b Hartsdale/Wh Plains	MN	Harlem	ROW	Westchester 29	25000	8
mha17050	ROW b Hartsdale/Wh Plains	MN	Harlem	ROW	Westchester 29	25000	8
mha17100	ROW b Hartsdale/Wh Plains	MN	Harlem	ROW	Westchester 29	25000	8
mha17150	ROW b Hartsdale/Wh Plains	MN	Harlem	ROW	Westchester 29	25000	8
mha17200	ROW b Hartsdale/Wh Plains	MN	Harlem	ROW	Westchester 29	25000	8
mha17250	ROW b Hartsdale/Wh Plains	MN	Harlem	ROW	Westchester 29	25000	8
mha17300	ROW b Hartsdale/Wh Plains	MN	Harlem	ROW	Westchester 29	25000	8
mha17350	ROW b Hartsdale/Wh Plains	MN	Harlem	ROW	Westchester	1	3
mha17400	ROW b Hartsdale/Wh Plains	MN	Harlem	ROW	Westchester	1	3
mha17450	ROW b Hartsdale/Wh Plains	MN	Harlem	ROW	Westchester	1	3
mha17500	ROW b Hartsdale/Wh Plains	MN	Harlem	ROW	Westchester	1	3
mha17550	ROW b Hartsdale/Wh Plains	MN	Harlem	ROW	Westchester	1	3
mha17600	ROW b Hartsdale/Wh Plains	MN	Harlem	ROW	Westchester	1	3
mha17650	Land at White Plains Station	MN	Harlem	Land	Westchester	1	3
mha17700	Land at White Plains Station	MN	Harlem	Land	Westchester	1	3
mha17750	White Plains Station	MN	Harlem	Parking	Westchester	1	3
mha17760	Substation at White Plains	MN	Harlem	Substation	Westchester	1	3
mha17762	Ferris Avenue LLC	MN	Harlem	Access Road	Westchester	125.42	1
mha17770	Substation at N. White Plains	MN	Harlem	Substation	Westchester	1	3
mha17800	White Plains Station	MN	Harlem	ROW	Westchester	1	3
mha17801	Substation at White Plains	MN	Harlem	Substation	Westchester	24	44
mha17850	WHITE PLAINS STATION	MN	Harlem	Station	Westchester	2	1
mha17860	525 N Broadway	MN	Harlem	Building	Westchester 120.20	10 1.6001, 1.6002	
mha17900	ROW b Wh Plains/N Wh Plains	MN	Harlem	ROW	Westchester	1	3
mha17950	ROW b Wh Plains/N Wh Plains	MN	Harlem	ROW	Westchester	1	3
mha18000	ROW b Wh Plains/N Wh Plains	MN	Harlem	ROW	Westchester	1	3
mha18050	ROW b Wh Plains/N Wh Plains	MN	Harlem	ROW	Westchester	1	3
mha18100	ROW b Wh Plains/N Wh Plains	MN	Harlem	ROW	Westchester	1	3
mha18150	ROW b Wh Plains/N Wh Plains	MN	Harlem	ROW	Westchester	1	3
mha18200	ROW b Wh Plains/N Wh Plains	MN	Harlem	ROW	Westchester	1	3
mha18250	ROW b Wh Plains/N Wh Plains	MN	Harlem	ROW	Westchester	1	3
mha18300	ROW b Wh Plains/N Wh Plains	MN	Harlem	ROW	Westchester	1	3
mha18350	Wh Plains/N Wh Plains Pkng	MN	Harlem	Parking	Westchester	1	3
mha18400	ROW b Wh Plains/N Wh Plains	MN	Harlem	ROW	Westchester	1	3
mha18450	ROW b Wh Plains/N Wh Plains	MN	Harlem	ROW	Westchester	1	3
mha18500	ROW b Wh Plains/N Wh Plains	MN	Harlem	ROW	Westchester	1	3
mha18550	ROW b Wh Plains/N Wh Plains	MN	Harlem	ROW	Westchester	1	3
mha18600	ROW b Wh Plains/N Wh Plains	MN	Harlem	ROW	Westchester	1	3
mha18601	Rec Esmnt at White Plains	MN	Harlem	Receivable Easement	Westchester	1	3

mha18650	ROW b Wh Plains/N Wh Plains	MN	Harlem	ROW	Westchester	1	3
mha18700	ROW b Wh Plains/N Wh Plains	MN	Harlem	ROW	Westchester	1	3
mha18750	Parking at North White Plains	MN	Harlem	Parking	Westchester	1	3
mha18760	Substation at N. White Plains	MN	Harlem	Substation	Westchester	1	3
mha18800	NORTH WHITE PLAINS STATION	MN	Harlem	Station	Westchester	1	3
mha18802	P Easement at North White Plai	MN	Harlem	Payable Easement	Westchester 7	1	1
mha18850	Parking at North White Plains	MN	Harlem	Parking	Westchester	1	3
mha18851	ROW at North White Plains	MN	Harlem	ROW	Westchester	1	3
mha18900	ROW b N Wh Plains/Valhalla	MN	Harlem	ROW	Westchester	1	3
mha18950	ROW b N Wh Plains/Valhalla	MN	Harlem	ROW	Westchester	1	3
mha18951	North White Plains Shop	MN	Harlem	Shop	Westchester		
mha19000	ROW b N Wh Plains/Valhalla	MN	Harlem	ROW	Westchester	1	3
mha19050	ROW b N Wh Plains/Valhalla	MN	Harlem	ROW	Westchester	1	3
mha19100	ROW b N Wh Plains/Valhalla	MN	Harlem	ROW	Westchester	1	3
mha19150	ROW b N Wh Plains/Valhalla	MN	Harlem	ROW	Westchester	1	3
mha19200	ROW b N Wh Plains/Valhalla	MN	Harlem	ROW	Westchester	21	1
mha19250	ROW b N Wh Plains/Valhalla	MN	Harlem	ROW	Westchester	21	1
mha19300	ROW b N Wh Plains/Valhalla	MN	Harlem	ROW	Westchester	21	1
mha19350	ROW b N Wh Plains/Valhalla	MN	Harlem	ROW	Westchester (A.K.A. SECT 3)	21 1 (LOT 1)	
mha19400	ROW b N Wh Plains/Valhalla	MN	Harlem	ROW	Westchester (A.K.A. SECT 3)	21 1 (LOT 1)	
mha19450	ROW b N Wh Plains/Valhalla	MN	Harlem	ROW	Westchester	21	1
mha19500	ROW b N Wh Plains/Valhalla	MN	Harlem	ROW	Westchester 13	25000	1
mha19550	ROW b N Wh Plains/Valhalla	MN	Harlem	ROW	Westchester 13	25000	1
mha19600	ROW b N Wh Plains/Valhalla	MN	Harlem	ROW	Westchester 13	25000	1
mha19650	VALHALLA STATION	MN	Harlem	Station	Westchester 13	25000	1
mha19651	Easement at Valhalla Station	MN	Harlem	Payable Easement	Westchester 13	25000	1
mha19700	ROW b Valhalla/Kenisco	MN	Harlem	ROW	Westchester 13	25000	1
mha19701	Easement from Mount Pleasant-A	MN	Harlem	Payable Easement			
mha19750	ROW b Valhalla/Kenisco	MN	Harlem	ROW	Westchester 12	25000	1
mha19800	ROW b Valhalla/Kenisco	MN	Harlem	ROW	Westchester 12	25000	1
mha19850	ROW b Valhalla/Kenisco	MN	Harlem	ROW	Westchester 12	25000	1
mha19900	ROW b Valhalla/Kenisco	MN	Harlem	ROW	Westchester 12	25000	1
mha19950	ROW b Valhalla/Kenisco	MN	Harlem	ROW	Westchester 12	25000	1
mha20000	ROW b Valhalla/Kenisco	MN	Harlem	ROW	Westchester 12	25000	1
mha20050	ROW b Valhalla/Kenisco	MN	Harlem	ROW	Westchester 12	25000	1
mha20100	ROW b Valhalla/Kenisco	MN	Harlem	ROW	Westchester 12	25000	1
mha20150	ROW b Valhalla/Kenisco	MN	Harlem	ROW	Westchester 12	25000	1
mha20200	Kenisco Station (Old)	MN	Harlem	Stat. not in use	Westchester 12	25000	1
mha20250	ROW b Kenisco/Mt Pleasant	MN	Harlem	ROW	Westchester 12	25000	1
mha20300	ROW b Kenisco/Mt Pleasant	MN	Harlem	ROW	Westchester 12	25000	1
mha20350	ROW b Kenisco/Mt Pleasant	MN	Harlem	ROW	Westchester 12	25000	1
mha20360	Substation at Mt Pleasant B26	MN	Harlem	Substation	Westchester 12	25000	1
mha20400	ROW b Kenisco/Mt Pleasant	MN	Harlem	ROW	Westchester 12	25000	1
mha20450	ROW b Kenisco/Mt Pleasant	MN	Harlem	ROW	Westchester 12	25000	1
mha20500	ROW b Kenisco/Mt Pleasant	MN	Harlem	ROW	Westchester 12	25000	1
mha20550	ROW b Kenisco/Mt Pleasant	MN	Harlem	ROW	Westchester 12	25000	1
mha20600	ROW b Kenisco/Mt Pleasant	MN	Harlem	ROW	Westchester 12	25000	1
mha20650	ROW b Kenisco/Mt Pleasant	MN	Harlem	ROW	Westchester 12	25000	1
mha20700	MT PLEASANT	MN	Harlem	Station	Westchester 12	25000	1
mha20750	Mt Pleasant	MN	Harlem	Payable Easement	Westchester 12	25000	1
mha20800	ROW b Mt Pleasant/Hawthorne	MN	Harlem	ROW	Westchester 9	25000	1
mha20850	ROW b Mt Pleasant/Hawthorne	MN	Harlem	ROW	Westchester 9	25000	1
mha20900	ROW b Mt Pleasant/Hawthorne	MN	Harlem	ROW	Westchester 9	25000	1
mha20950	ROW b Mt Pleasant/Hawthorne	MN	Harlem	ROW	Westchester 9	25000	1
mha21000	ROW b Mt Pleasant/Hawthorne	MN	Harlem	ROW	Westchester 9	25000	1
mha21050	ROW b Mt Pleasant/Hawthorne	MN	Harlem	ROW	Westchester 9	25000	1
mha21100	ROW b Mt Pleasant/Hawthorne	MN	Harlem	ROW	Westchester 8	25000	1
mha21150	ROW b Mt Pleasant/Hawthorne	MN	Harlem	ROW	Westchester 8	25000	1
mha21200	ROW b Mt Pleasant/Hawthorne	MN	Harlem	ROW	Westchester 8	25000	1
mha21201	Substation B-28 (u.c.)	MN	Harlem	Substation	Westchester 12.09	3	19
mha21202	Access Rd to substation B-28	MN	Harlem	Substation	Westchester 12.09	3	19
mha21203	Cross Associates	MN	Harlem	Receivable Easement	Westchester 8	25000	1
mha21250	Hawthorne	MN	Harlem	Parking	Westchester 8	25000	1
mha21300	Land at Hawthorne	MN	Harlem	ROW	Westchester 8	25000	1
mha21350	Hawthorne	MN	Harlem	Parking	Westchester 8	25000	1
mha21400	HAWTHORNE	MN	Harlem	Station	Westchester 8	25000	1
mha21401	Easement from Mount Pleasant-B	MN	Harlem	Payable Easement			
mha21410	ROW at Hawthorne	MN	Harlem	ROW	Westchester 8	25000	1
mha21420	Hawthorne Lumber CO	MN	Harlem	Yard	Westchester 6	19	17
mha21430	Cuccia Printing CO	MN	Harlem	Yard	Westchester 6	19 3B-1	
mha21450	Easement at Hawthorne	MN	Harlem	Receivable Easement	Westchester 8	25000	1
mha21500	Hawthorne	MN	Harlem	ROW	Westchester 8	25000	1
mha21550	Hawthorne	MN	Harlem	Parking	Westchester 8	25000	1
mha21600	ROW b Hawthorne/Plsntville	MN	Harlem	ROW	Westchester 8	25000	1
mha21650	ROW b Hawthorne/Plsntville	MN	Harlem	ROW	Westchester 8	25000	1

mha21700	ROW b Hawthorne/Plsntville	MN	Harlem	ROW	Westchester 8	25000	1
mha21750	ROW b Hawthorne/Plsntville	MN	Harlem	ROW	Westchester 8	25000	1
mha21800	ROW b Hawthorne/Plsntville	MN	Harlem	ROW	Westchester 8	25000	1
mha21850	ROW b Hawthorne/Plsntville	MN	Harlem	ROW	Westchester 7	25000	1
mha21900	ROW b Hawthorne/Plsntville	MN	Harlem	ROW	Westchester 7	25000	1
mha21950	ROW b Hawthorne/Plsntville	MN	Harlem	ROW	Westchester 7	25000	1
mha22000	ROW b Hawthorne/Plsntville	MN	Harlem	ROW	Westchester 7	25000	1
mha22020	Substation at Thornwood B-29	MN	Harlem	Substation	Westchester 7	25000	1
mha22050	ROW b Hawthorne/Plsntville	MN	Harlem	ROW	Westchester 7	25000	1
mha22100	Thornwood Station (Old)	MN	Harlem	Stat. not in use	Westchester 7	25000	1
mha22150	ROW b Hawthorne/Plsntville	MN	Harlem	ROW	Westchester 7	25000	1
mha22200	ROW b Hawthorne/Plsntville	MN	Harlem	ROW	Westchester 7	25000	1
mha22250	ROW b Hawthorne/Plsntville	MN	Harlem	ROW	Westchester 7	25000	1
mha22300	ROW b Hawthorne/Plsntville	MN	Harlem	Grade Crossing	Westchester 7	25000	1
mha22350	ROW b Hawthorne/Plsntville	MN	Harlem	ROW	Westchester 3	25000	4
mha22400	ROW b Hawthorne/Plsntville	MN	Harlem	ROW	Westchester 3	25000	4
mha22450	ROW b Hawthorne/Plsntville	MN	Harlem	ROW	Westchester 3	25000	4
mha22500	ROW b Hawthorne/Plsntville	MN	Harlem	ROW	Westchester 2	25000	4
mha22550	ROW b Hawthorne/Plsntville	MN	Harlem	ROW	Westchester 2	25000	4
mha22600	ROW b Hawthorne/Plsntville	MN	Harlem	ROW	Westchester 2	25000	4
mha22650	ROW b Hawthorne/Plsntville	MN	Harlem	ROW	Westchester 2	25000	4
mha22700	ROW b Hawthorne/Plsntville	MN	Harlem	ROW	Westchester 2	25000	4
mha22750	ROW b Hawthorne/Plsntville	MN	Harlem	ROW	Westchester 2	25000	4
mha22751	Passenger Bridge in Pleasantvi	MN	Harlem	Payable Easement	Westchester 2	25000	4
mha22800	PLEASANTVILLE	MN	Harlem	Station	Westchester 2	25000	4
mha22801	Parking @ Pleasantville	MN	Harlem	Payable Easement	Westchester 106.06	1	51
mha22850	ROW b Pleas/Chapp	MN	Harlem	ROW	Westchester 3	25000	3
mha22900	ROW b Pleas/Chapp	MN	Harlem	ROW	Westchester 3	25000	3
mha22950	ROW b Pleas/Chapp	MN	Harlem	ROW	Westchester 3	25000	3
mha23000	ROW b Pleas/Chapp	MN	Harlem	ROW	Westchester 3	25000	3
mha23050	ROW b Pleas/Chapp	MN	Harlem	ROW	Westchester 3	25000	2
mha23100	ROW b Pleas/Chapp	MN	Harlem	ROW	Westchester 3	25000	2
mha23150	ROW b Pleas/Chapp	MN	Harlem	ROW	Westchester 3	25000	2
mha23200	ROW b Pleas/Chapp	MN	Harlem	ROW	Westchester 3	25000	2
mha23250	ROW b Pleas/Chapp	MN	Harlem	ROW	Westchester 3	25000	2
mha23300	ROW b Pleas/Chapp	MN	Harlem	ROW	Westchester 3	25000	2
mha23350	ROW b Pleas/Chapp	MN	Harlem	ROW	Westchester 3	25000	2
mha23400	ROW b Pleas/Chapp	MN	Harlem	ROW	Westchester 3	25000	2
mha23450	ROW b Pleas/Chapp	MN	Harlem	ROW	Westchester 3	25000	2
mha23500	ROW b Pleas/Chapp	MN	Harlem	ROW	Westchester 3	25000	2
mha23550	ROW b Pleas/Chapp	MN	Harlem	ROW	Westchester 3	25000	2
mha23600	ROW b Pleas/Chapp	MN	Harlem	ROW	Westchester 3	25000	2
mha23650	ROW b Pleas/Chapp	MN	Harlem	ROW	Westchester	1	1
mha23660	Substation at Chappaqua B-32	MN	Harlem	Substation	Westchester	1	1
mha23700	ROW b Pleas/Chapp	MN	Harlem	ROW	Westchester	1	1
mha23701	Easement at New Castle	MN	Harlem	Payable Easement	Westchester	E 76	
mha23750	CHAPPAQUA STATION	MN	Harlem	Station	Westchester	1	1
mha23800	ROW b Chap/Mt Kisco	MN	Harlem	ROW	Westchester	1	1
mha23850	ROW b Chap/Mt Kisco	MN	Harlem	ROW	Westchester	1	1
mha23900	Leased Land b Chap/Mt Kisco	MN	Harlem	Land	Westchester	1	1
mha23950	ROW b Chap/Mt Kisco	MN	Harlem	ROW	Westchester	1	1
mha24000	ROW b Chap/Mt Kisco	MN	Harlem	ROW	Westchester	1	1
mha24050	ROW b Chap/Mt Kisco	MN	Harlem	ROW	Westchester	1	1
mha24100	ROW b Chap/Mt Kisco	MN	Harlem	ROW	Westchester	1	1
mha24150	ROW b Chap/Mt Kisco	MN	Harlem	ROW	Westchester	1	1
mha24200	ROW b Chap/Mt Kisco	MN	Harlem	ROW	Westchester	1	1
mha24201	Receiv Easemt N/o Chappaqua	MN	Harlem	Receivable Easement	Westchester 60.17	2	1
mha24250	ROW b Chap/Mt Kisco	MN	Harlem	ROW	Westchester	1	1
mha24300	ROW b Chap/Mt Kisco	MN	Harlem	ROW	Westchester	1	1
mha24350	ROW b Chap/Mt Kisco	MN	Harlem	ROW	Westchester	1	1
mha24400	ROW b Chap/Mt Kisco	MN	Harlem	ROW	Westchester	1	1
mha24450	ROW b Chap/Mt Kisco	MN	Harlem	ROW	Westchester	1	1
mha24500	ROW b Chap/Mt Kisco	MN	Harlem	ROW	Westchester	1	1
mha24550	ROW b Chap/Mt Kisco	MN	Harlem	ROW	Westchester	1	1
mha24600	ROW b Chap/Mt Kisco	MN	Harlem	ROW	Westchester	1	1
mha24650	ROW b Chap/Mt Kisco	MN	Harlem	ROW	Westchester	1	1
mha24700	ROW b Chap/Mt Kisco	MN	Harlem	ROW	Westchester	1	1
mha24750	ROW b Chap/Mt Kisco	MN	Harlem	ROW	Westchester	1	1
mha24760	Xing b Chappaqua-Mt Kisco	MN	Harlem	Grade Crossing	Westchester	1	1
mha24800	ROW b Chap/Mt Kisco	MN	Harlem	ROW	Westchester	1	1
mha24850	ROW b Chap/Mt Kisco	MN	Harlem	ROW	Westchester	1	1
mha24900	ROW b Chap/Mt Kisco	MN	Harlem	ROW	Westchester	1	1
mha24950	ROW b Chap/Mt Kisco	MN	Harlem	ROW	Westchester	1	1
mha25000	ROW b Chap/Mt Kisco	MN	Harlem	ROW	Westchester	1	1
mha25050	ROW b Chap/Mt Kisco	MN	Harlem	ROW	Westchester	1	1

mha25100	ROW b Chap/Mt Kisco	MN	Harlem	ROW	Westchester		1	1
mha25150	ROW b Chap/Mt Kisco	MN	Harlem	ROW	Westchester		3	1
mha25200	ROW b Chap/Mt Kisco	MN	Harlem	ROW	Westchester		3	1
mha25250	ROW b Chap/Mt Kisco	MN	Harlem	ROW	Westchester		3	1
mha25300	ROW b Chap/Mt Kisco	MN	Harlem	ROW	Westchester		3	1
mha25350	ROW b Chap/Mt Kisco	MN	Harlem	ROW	Westchester		3	4
mha25400	ROW b Chap/Mt Kisco	MN	Harlem	ROW	Westchester		3	1
mha25450	ROW b Chap/Mt Kisco	MN	Harlem	ROW	Westchester		3	1
mha25500	ROW b Chap/Mt Kisco	MN	Harlem	ROW	Westchester		3	1
mha25550	ROW b Chap/Mt Kisco	MN	Harlem	ROW	Westchester		3	1
mha25600	Grade Crossingchap/Mt Kisco	MN	Harlem	Grade Crossing	Westchester		3	1
mha25650	ROW b Chap/Mt Kisco	MN	Harlem	ROW	Westchester		3	1
mha25651	Substation B-35 (u.c.)	MN	Harlem	Substation	Westchester		3	1
mha25652	Access Rd to substation B-35	MN	Harlem	Substation	Westchester	80.31	2	1
mha25653	Payable Easement Oakwood Cemetery	MN	Harlem	Payable Easement	Westchester	80.39	2	1
mha25654	Payable Easement from Sanctuary Ventures	MN	Harlem	Payable Easement	Westchester	80.55	1	2.1/4
mha25700	ROW b Chap/Mt Kisco	MN	Harlem	ROW	Westchester		3	1
mha25750	ROW b Chap/Mt Kisco	MN	Harlem	ROW	Westchester		3	1
mha25800	ROW b Chap/Mt Kisco	MN	Harlem	ROW	Westchester		3	1
mha25850	ROW b Chap/Mt Kisco	MN	Harlem	ROW	Westchester		3	1
mha25900	ROW b Chap/Mt Kisco	MN	Harlem	ROW	Westchester		3	1
mha25950	ROW b Chap/Mt Kisco	MN	Harlem	ROW	Westchester		3	1
mha26000	ROW b Chap/Mt Kisco	MN	Harlem	ROW	Westchester		3	1
mha26050	ROW b Chap/Mt Kisco	MN	Harlem	ROW	Westchester		3	1
mha26100	Parking at Mt Kisco Station	MN	Harlem	Payable Easement	Westchester		3	1
mha26101	Parking at Mt Kisco	MN	Harlem	Payable Easement	Westchester			
mha26150	Parking at Mt Kisco Station	MN	Harlem	Parking	Westchester		3	1
mha26200	Mt Kisco Station	MN	Harlem	Land	Westchester		3	1
mha26201	Mt Kisco Bridge	MN	Harlem	Payable Easement	Westchester	80.55	1	2
mha26250	MT KISCO STATION	MN	Harlem	Station	Westchester		3	1
mha26300	Mt Kisco Station	MN	Harlem	ROW	Westchester		3	1
mha26301	Land at Mt Kisco Station	MN	Harlem	Land	Westchester		1	2
mha26350	ROW b MtKisco/Bedford	MN	Harlem	ROW	Westchester		3	1
mha26400	ROW b MtKisco/Bedford	MN	Harlem	ROW	Westchester		3	1
mha26401	Easement at Mount Kisco	MN	Harlem	Payable Easement	Westchester	4	1	16
mha26402	Freight House at Mt. Kisco	MN	Harlem	Payable Easement	Westchester		1	1
mha26403	Mount Kisco Substation Access	MN	Harlem	Payable Easement	Westchester			15
mha26420	Substation at Mt Kisco #B-36	MN	Harlem	Substation	Westchester			
mha26450	ROW b MtKisco/Bedford	MN	Harlem	ROW	Westchester		3	1
mha26500	ROW b MtKisco/Bedford	MN	Harlem	ROW	Westchester		3	1
mha26550	ROW b MtKisco/Bedford	MN	Harlem	ROW	Westchester		3	1
mha26600	ROW b MtKisco/Bedford	MN	Harlem	ROW	Westchester		3	1
mha26650	ROW b MtKisco/Bedford	MN	Harlem	ROW	Westchester		2	1
mha26700	ROW b MtKisco/Bedford	MN	Harlem	ROW	Westchester		2	1
mha26750	ROW b MtKisco/Bedford	MN	Harlem	ROW	Westchester		2	1
mha26800	ROW b MtKisco/Bedford	MN	Harlem	ROW	Westchester		2	1
mha26850	ROW b MtKisco/Bedford	MN	Harlem	ROW	Westchester		2	1
mha26900	ROW b MtKisco/Bedford	MN	Harlem	ROW	Westchester		1	1
mha26950	ROW b MtKisco/Bedford	MN	Harlem	ROW	Westchester		1	1
mha27000	ROW b MtKisco/Bedford	MN	Harlem	ROW	Westchester		2	1
mha27050	ROW b MtKisco/Bedford	MN	Harlem	ROW	Westchester		2	1
mha27051	Substation b Mt Kisco/Bedford	MN	Harlem	Substation	Westchester		2	1
mha27052	Access Rd to substation B-38	MN	Harlem	Substation	Westchester	71.08	2	47
mha27100	ROW b MtKisco/Bedford	MN	Harlem	ROW	Westchester		2	1
mha27150	ROW b MtKisco/Bedford	MN	Harlem	ROW	Westchester		2	1
mha27151	Receivable Easemnt @ Mt Kisco	MN	Harlem	Receivable Easement	Westchester			
mha27200	ROW b MtKisco/Bedford	MN	Harlem	ROW	Westchester		2	1
mha27250	ROW b MtKisco/Bedford	MN	Harlem	ROW	Westchester		2	1
mha27300	ROW b MtKisco/Bedford	MN	Harlem	ROW	Westchester		2	10
mha27350	ROW b MtKisco/Bedford	MN	Harlem	ROW	Westchester		2	10
mha27400	ROW b MtKisco/Bedford	MN	Harlem	ROW	Westchester		2	10
mha27450	ROW b MtKisco/Bedford	MN	Harlem	ROW	Westchester		2	10
mha27500	ROW b MtKisco/Bedford	MN	Harlem	ROW	Westchester		2	10
mha27550	ROW b MtKisco/Bedford	MN	Harlem	ROW	Westchester		2	10
mha27600	ROW b MtKisco/Bedford	MN	Harlem	ROW	Westchester		2	10
mha27650	BEDFORD HILLS STATION	MN	Harlem	Station	Westchester		2	10
mha27651	Easement at Bedford Hills	MN	Harlem	Payable Easement	Westchester	34		178
mha27660	Substation a Bedford Hill B-39	MN	Harlem	Substation	Westchester	34	2	10
mha27700	ROW b Bed/Katonah	MN	Harlem	ROW	Westchester		2	10
mha27701	Easement from Gyory & Anderson	MN	Harlem	Payable Easement	Westchester		2	
mha27702	Easement at Bedford	MN	Harlem	Payable Easement	Westchester			
mha27750	ROW b Bed/Katonah	MN	Harlem	ROW	Westchester		2	10
mha27751	Substation Easement at Bedford	MN	Harlem	Payable Easement	Westchester		2	10
mha27800	ROW b Bed/Katonah	MN	Harlem	ROW	Westchester		2	10
mha27850	ROW b Bed/Katonah	MN	Harlem	ROW	Westchester		2	10

mha27900	ROW b Bed/Katonah	MN	Harlem	ROW	Westchester	2		10
mha27950	ROW b Bed/Katonah	MN	Harlem	ROW	Westchester	3	2 14 16	
mha28000	ROW b Bed/Katonah	MN	Harlem	ROW	Westchester	3	2 14 16	
mha28050	ROW b Bed/Katonah	MN	Harlem	ROW	Westchester	3	2 14 16	
mha28100	ROW b Bed/Katonah	MN	Harlem	ROW	Westchester	3	2 14 16	
mha28150	ROW b Bed/Katonah	MN	Harlem	ROW	Westchester	3	2 14 16	
mha28200	ROW b Bed/Katonah	MN	Harlem	ROW	Westchester	3		1
mha28250	ROW b Bed/Katonah	MN	Harlem	ROW	Westchester	3		1
mha28300	ROW b Bed/Katonah	MN	Harlem	ROW	Westchester	3		1
mha28350	ROW b Bed/Katonah	MN	Harlem	ROW	Westchester	3		1
mha28400	ROW b Bed/Katonah	MN	Harlem	ROW	Westchester	3		1
mha28450	ROW b Bed/Katonah	MN	Harlem	ROW	Westchester	3		1
mha28500	ROW b Bed/Katonah	MN	Harlem	ROW	Westchester	3		1
mha28550	ROW b Bed/Katonah	MN	Harlem	ROW	Westchester	3		1
mha28600	ROW b Bed/Katonah	MN	Harlem	ROW	Westchester	3		1
mha28650	ROW b Bed/Katonah	MN	Harlem	ROW	Westchester	3		1
mha28700	Parking at Katonah	MN	Harlem	Parking	Westchester	3		1
mha28750	Parking at Katonah	MN	Harlem	ROW	Westchester	6		1
mha28751	Old Katonah Station-West Side	MN	Harlem	Land	Westchester	6		1
mha28752	Old Katonah Station-East Side	MN	Harlem	Land	Westchester	6		1
mha28800	KATONAH STATION	MN	Harlem	Station	Westchester	6		1
mha28850	ROW b Katonah/Gold	MN	Harlem	ROW	Westchester	6		1
mha28900	ROW b Katonah/Gold	MN	Harlem	ROW	Westchester	6		1
mha28950	ROW b Katonah/Gold	MN	Harlem	ROW	Westchester	6		1
mha29000	ROW b Katonah/Gold	MN	Harlem	ROW	Westchester	1		2
mha29050	ROW b Katonah/Gold	MN	Harlem	ROW	Westchester	1		2
mha29100	ROW b Katonah/Gold	MN	Harlem	ROW	Westchester	1		2
mha29150	ROW b Katonah/Gold	MN	Harlem	ROW	Westchester	1		2
mha29200	ROW b Katonah/Gold	MN	Harlem	ROW	Westchester	1		2
mha29250	ROW b Katonah/Gold	MN	Harlem	ROW	Westchester	1		2
mha29300	ROW b Katonah/Gold	MN	Harlem	ROW	Westchester	12034		
mha29320	Substation at Katonah/Gldn Bri	MN	Harlem	Substation	Westchester	12034		
mha29350	ROW b Katonah/Gold	MN	Harlem	ROW	Westchester	12034		
mha29400	ROW b Katonah/Gold	MN	Harlem	ROW	Westchester	12034		
mha29450	ROW b Katonah/Goldens Bridge	MN	Harlem	ROW	Westchester	12034		
mha29451	Land b Katonah/Goldens Bridge	MN	Harlem	Land	Westchester	12034		
mha29500	ROW b Katonah/Gold	MN	Harlem	ROW	Westchester	12034		
mha29550	ROW b Katonah/Gold	MN	Harlem	ROW	Westchester	12034		
mha29600	ROW b Katonah/Gold	MN	Harlem	ROW	Westchester	12034		
mha29650	ROW b Katonah/Gold	MN	Harlem	ROW	Westchester	12034		
mha29700	ROW b Katonah/Gold	MN	Harlem	ROW	Westchester	12034		
mha29750	ROW b Katonah/Gold	MN	Harlem	ROW	Westchester	12034		
mha29800	ROW b Katonah/Gold	MN	Harlem	ROW	Westchester	12034		
mha29850	ROW b Katonah/Gold	MN	Harlem	ROW	Westchester	12034		
mha29900	ROW b Katonah/Gold	MN	Harlem	ROW	Westchester	12034		
mha29950	ROW b Katonah/Gold	MN	Harlem	ROW	Westchester	12034		
mha30000	ROW b Katonah/Gold	MN	Harlem	ROW	Westchester	12035		
mha30050	Goldens Bridge	MN	Harlem	Parking	Westchester	12035		
mha30051	Easements in Lewisboro	MN	Harlem	Payable Easement	Westchester			
mha30052	Parking Imprvmt/Goldens Bridg	MN	Harlem	Parking	Westchester 4B	12035		3
mha30100	GOLDENS BRIDGE STATION	MN	Harlem	Station	Westchester	12035		
mha30101	Easement Goldens Bridge NY	MN	Harlem	Payable Easement	Westchester 4B	12035		1
mha30102	Parking at Goldens Bridge	MN	Harlem	Parking	Westchester 4B	12035		4
mha30150	ROW b Goldens Bridge/Purdys	MN	Harlem	ROW	Westchester	12035		
mha30200	ROW b Goldens Bridge/Purdys	MN	Harlem	ROW	Westchester	12035		
mha30250	ROW b Goldens Bridge/Purdys	MN	Harlem	ROW	Westchester	12035		
mha30300	ROW b Goldens Bridge/Purdys	MN	Harlem	ROW	Westchester	12035		
mha30350	ROW b Goldens Bridge/Purdys	MN	Harlem	ROW	Westchester	12035		
mha30400	ROW b Goldens Bridge/Purdys	MN	Harlem	ROW	Westchester	12035		
mha30450	ROW b Goldens Bridge/Purdys	MN	Harlem	ROW	Westchester	12035		
mha30500	ROW b Goldens Bridge/Purdys	MN	Harlem	ROW	Westchester	12035		
mha30550	ROW b Goldens Bridge/Purdys	MN	Harlem	ROW	Westchester	1125		
mha30600	ROW b Goldens Bridge/Purdys	MN	Harlem	ROW	Westchester	1125		
mha30650	ROW b Goldens Bridge/Purdys	MN	Harlem	ROW	Westchester	1125		
mha30700	ROW b Goldens Bridge/Purdys	MN	Harlem	ROW	Westchester	1125		
mha30750	ROW b Goldens Bridge/Purdys	MN	Harlem	ROW	Westchester	1125		
mha30800	ROW b Goldens Bridge/Purdys	MN	Harlem	ROW	Westchester	1125		
mha30850	ROW b Goldens Bridge/Purdys	MN	Harlem	ROW	Westchester	1125		
mha30900	ROW b Goldens Bridge/Purdys	MN	Harlem	ROW	Westchester	1125		
mha30950	ROW b Goldens Bridge/Purdys	MN	Harlem	ROW	Westchester	1125		
mha31000	ROW b Goldens Bridge/Purdys	MN	Harlem	ROW	Westchester	1125		
mha31050	ROW b Goldens Bridge/Purdys	MN	Harlem	ROW	Westchester	1125		
mha31100	ROW b Goldens Bridge/Purdys	MN	Harlem	ROW	Westchester	1125		
mha31150	ROW b Goldens Bridge/Purdys	MN	Harlem	ROW	Westchester	1125		
mha31200	ROW b Goldens Bridge/Purdys	MN	Harlem	ROW	Westchester	1125		

mha31250	ROW b Goldens Bridge/Purdys	MN	Harlem	ROW	Westchester	1125	
mha31300	ROW b Goldens Bridge/Purdys	MN	Harlem	ROW	Westchester	2038	1
mha31350	ROW b Goldens Bridge/Purdys	MN	Harlem	ROW	Westchester	2038	1
mha31400	ROW b Goldens Bridge/Purdys	MN	Harlem	ROW	Westchester	2038	1
mha31450	ROW b Goldens Bridge/Purdys	MN	Harlem	ROW	Westchester	2039	
mha31500	PURDYS STATION	MN	Harlem	Station	Westchester	2039	
mha31550	Parking at Purdys	MN	Harlem	Parking	Westchester	2039	
mha31551	DEP Easement in Purdys Parking	MN	Harlem	Receivable Easement	Westchester	2039	
mha31600	ROW b Purdys/Croton	MN	Harlem	ROW	Westchester	2039	
mha31620	Substation at Purdy's B-46	MN	Harlem	Substation	Westchester	2039	
mha31650	ROW b Purdys/Croton	MN	Harlem	ROW	Westchester	2039	
mha31700	ROW b Purdys/Croton	MN	Harlem	ROW	Westchester	2039	
mha31750	ROW b Purdys/Croton	MN	Harlem	ROW	Westchester	2039	
mha31800	ROW b Purdys/Croton	MN	Harlem	ROW	Westchester	2039	
mha31850	ROW b Purdys/Croton	MN	Harlem	ROW	Westchester	2039	
mha31900	ROW b Purdys/Croton	MN	Harlem	ROW	Westchester	2039	
mha31950	ROW b Purdys/Croton	MN	Harlem	ROW	Westchester	2039	
mha32000	ROW b Purdys/Croton	MN	Harlem	ROW	Westchester	2039	
mha32050	ROW b Purdys/Croton	MN	Harlem	ROW	Westchester	2039	
mha32100	ROW b Purdys/Croton	MN	Harlem	ROW	Westchester	2039	
mha32150	ROW b Purdys/Croton	MN	Harlem	ROW	Westchester	2039	
mha32200	ROW b Purdys/Croton	MN	Harlem	ROW	Westchester	2041	
mha32250	ROW b Purdys/Croton	MN	Harlem	ROW	Westchester	2041	
mha32300	ROW b Purdys/Croton	MN	Harlem	ROW	Westchester	2041	
mha32350	ROW b Purdys/Croton	MN	Harlem	ROW	Westchester	2041	
mha32400	ROW b Purdys/Croton	MN	Harlem	ROW	Westchester	2041	
mha32401	Land at Croton Falls	MN	Harlem	Land	Westchester	12041	2
mha32402	Easement at Croton Falls	MN	Harlem	Payable Easement	Westchester		
mha32450	Croton Falls Station (Old)	MN	Harlem	Stat. not in use	Westchester	2041	
mha32500	ROW b Croton/Brewster	MN	Harlem	ROW	Westchester	2041	
mha32550	ROW b Croton/Brewster	MN	Harlem	ROW	Westchester	2040	
mha32600	ROW b Croton/Brewster	MN	Harlem	ROW	Westchester	2040	
mha32620	Substation b Croton F/Brewste	MN	Harlem	Substation	Westchester	2040	
mha32650	ROW b Croton/Brewster	MN	Harlem	ROW	Westchester	2040	
mha32700	ROW b Croton/Brewster	MN	Harlem	ROW	Westchester	2040	
mha32750	ROW b Croton/Brewster	MN	Harlem	ROW	Putnam	1	48
mha32800	ROW b Croton/Brewster	MN	Harlem	ROW	Putnam	1	48
mha32850	ROW b Croton/Brewster	MN	Harlem	ROW	Putnam	1	48
mha32900	ROW b Croton/Brewster	MN	Harlem	ROW	Putnam	1	48
mha32950	ROW b Croton/Brewster	MN	Harlem	ROW	Putnam	1	48
mha33000	ROW b Croton/Brewster	MN	Harlem	ROW	Putnam	1	48
mha33050	ROW b Croton/Brewster	MN	Harlem	ROW	Putnam	1	48
mha33100	ROW b Croton/Brewster	MN	Harlem	ROW	Putnam	1	48
mha33150	ROW b Croton/Brewster	MN	Harlem	ROW	Putnam	1	48
mha33200	ROW b Croton/Brewster	MN	Harlem	ROW	Putnam	1	48
mha33250	ROW b Croton/Brewster	MN	Harlem	ROW	Putnam	1	1
mha33300	ROW b Croton/Brewster	MN	Harlem	ROW	Putnam	1	1
mha33350	ROW b Croton/Brewster	MN	Harlem	ROW	Putnam	1	1
mha33400	ROW b Croton/Brewster	MN	Harlem	ROW	Putnam	1	1
mha33450	ROW b Croton/Brewster	MN	Harlem	ROW	Putnam	1	1
mha33500	ROW b Croton/Brewster	MN	Harlem	ROW	Putnam	1	1
mha33550	ROW b Croton/Brewster	MN	Harlem	ROW	Putnam	1	1
mha33600	ROW b Croton/Brewster	MN	Harlem	ROW	Putnam	1	1
mha33650	ROW b Croton/Brewster	MN	Harlem	ROW	Putnam	1 1 36	
mha33700	ROW b Croton/Brewster	MN	Harlem	ROW	Putnam	1 1 36	
mha33750	ROW b Croton/Brewster	MN	Harlem	ROW	Putnam	1 1 36	
mha33800	ROW b Croton/Brewster	MN	Harlem	ROW	Putnam	1 1 36	
mha33850	ROW b Croton/Brewster	MN	Harlem	ROW	Putnam	1 1 36	
mha33900	ROW b Croton/Brewster	MN	Harlem	ROW	Putnam	1 1 36	
mha33950	ROW b Croton/Brewster	MN	Harlem	ROW	Putnam	1 1 36	
mha34000	ROW b Croton/Brewster	MN	Harlem	ROW	Putnam	1 1 36	
mha34050	ROW b Croton/Brewster	MN	Harlem	ROW	Putnam	1 1 36	
mha34100	ROW b Croton/Brewster	MN	Harlem	ROW	Putnam	1 1 36	
mha34150	ROW b Croton/Brewster	MN	Harlem	ROW	Putnam	1 1 36	
mha34200	ROW b Croton/Brewster	MN	Harlem	ROW	Putnam	1 1 36	
mha34250	ROW b Croton/Brewster	MN	Harlem	ROW	Putnam	1 1 36	
mha34300	ROW b Croton/Brewster	MN	Harlem	ROW	Putnam	1 1 36	
mha34350	ROW b Croton/Brewster	MN	Harlem	ROW	Putnam	1 1 36	
mha34400	ROW b Croton/Brewster	MN	Harlem	ROW	Putnam	1 1 36	
mha34450	ROW b Croton/Brewster	MN	Harlem	ROW	Putnam	1 1 36	
mha34500	ROW b Croton/Brewster	MN	Harlem	ROW	Putnam	2	1
mha34550	ROW b Croton/Brewster	MN	Harlem	ROW	Putnam	2	1
mha34600	ROW b Croton/Brewster	MN	Harlem	ROW	Putnam	2	1
mha34601	Brewster Station Easements	MN	Harlem	Payable Easement	Putnam		
mha34645	Access at Brewster Station	MN	Harlem	Land	Putnam	7	1

mha34646	Land at Brewster Station	MN	Harlem	Land	Putnam	1	1
mha34650	BREWSTER STATION	MN	Harlem	Station	Putnam	2	1
mha34651	Parking at Brewster	MN	Harlem	Parking	Putnam	2	1
mha34652	ROW at Brewster	MN	Harlem	ROW	Putnam	2	1
mha34653	Substation B-52 at Brewster	MN	Harlem	Substation	Westchester 67.11	2	1
mha34654	Easement at Brewster Station	MN	Harlem	Receivable Easement	Putnam	2	1
mha34655	ROW N/o Brewster Sta	MN	Harlem	ROW	Putnam 67.11	2	6
mha34656	loaned tank/pump at Brewster	MN	Harlem	Ducts	Putnam	2	1
mha34657	Access rd to substation B-52	MN	Harlem	Substation	Westchester 67.7	2	2
mha34700	ROW b Brewster/Brewster N	MN	Harlem	ROW	Putnam	2 8 7 6	
mha34750	ROW b Brewster/Brewster N	MN	Harlem	ROW	Putnam	1	67.07
mha34800	ROW b Brewster/Brewster N	MN	Harlem	ROW	Putnam	1	67.07
mha34850	ROW b Brewster/Brewster N	MN	Harlem	ROW	Putnam	1	67.07
mha34860	Substation at Brewster S. B-53	MN	Harlem	Substation	Putnam	1	67.07
mha34900	ROW b Brewster/Brewster N	MN	Harlem	ROW	Putnam	1 41, 5	
mha34950	ROW b Brewster/Brewster N	MN	Harlem	ROW	Putnam	1 41, 5	
mha35000	ROW b Brewster/Brewster N	MN	Harlem	ROW	Putnam	1 41, 5	
mha35050	ROW b Brewster/Brewster N	MN	Harlem	ROW	Putnam	1 41, 5	
mha35100	ROW b Brewster/Brewster N	MN	Harlem	ROW	Putnam	1 41, 5	
mha35101	Brewster North Shop	MN	Harlem	Shop	Dutchess	1 41, 5	
mha35150	SOUTHEAST (Brewster North)	MN	Harlem	Station	Putnam	1 41, 5	
mha35151	Access Road at Brewster No.	MN	Harlem	Payable Easement	Putnam	1 41,5	
mha35200	ROW b Brewster N/Patterson	MN	Harlem	ROW	Putnam	1	41
mha35250	ROW b Brewster N/Patterson	MN	Harlem	ROW	Putnam	1 27, 26	
mha35300	ROW b Brewster N/Patterson	MN	Harlem	ROW	Putnam	1 27, 26	
mha35350	Parking Southeast-Brewster N	MN	Harlem	Parking	Putnam	1 27, 26	
mha35355	Parking at Brewster North	MN	Harlem	Parking	Putnam	1 27,26	
mha35400	ROW b Brewster N/Patterson	MN	Harlem	ROW	Putnam	1 27, 26	
mha35450	ROW b Brewster N/Patterson	MN	Harlem	ROW	Putnam	1 27, 26	
mha35500	ROW b Brewster N/Patterson	MN	Harlem	ROW	Putnam	1 27, 26	
mha35550	ROW b Brewster N/Patterson	MN	Harlem	ROW	Putnam	1 27, 26	
mha35600	ROW b Brewster N/Patterson	MN	Harlem	ROW	Putnam	1 27, 26	
mha35650	ROW b Brewster N/Patterson	MN	Harlem	ROW	Putnam	1 27, 26	
mha35700	ROW b Brewster N/Patterson	MN	Harlem	ROW	Putnam	1 27, 26	
mha35750	ROW b Brewster N/Patterson	MN	Harlem	ROW	Putnam	1 27, 26	
mha35800	ROW b Brewster N/Patterson	MN	Harlem	ROW	Putnam	2 43 8	
mha35850	ROW b Brewster N/Patterson	MN	Harlem	ROW	Putnam	2 43 8	
mha35900	ROW b Brewster N/Patterson	MN	Harlem	ROW	Putnam	2 43 8	
mha35950	ROW b Brewster N/Patterson	MN	Harlem	ROW	Putnam	2 43 8	
mha36000	ROW b Brewster N/Patterson	MN	Harlem	ROW	Putnam	2 43 8	
mha36050	ROW b Brewster N/Patterson	MN	Harlem	ROW	Putnam	2 43 8	
mha36100	ROW b Brewster N/Patterson	MN	Harlem	ROW	Putnam	2 43 8	
mha36150	ROW b Brewster N/Patterson	MN	Harlem	ROW	Putnam	2 43 8	
mha36200	ROW b Brewster N/Patterson	MN	Harlem	ROW	Putnam	2 43 8	
mha36250	ROW b Brewster N/Patterson	MN	Harlem	ROW	Putnam	2 43 8	
mha36300	ROW b Brewster N/Patterson	MN	Harlem	ROW	Putnam	2 43 8	
mha36350	ROW b Brewster N/Patterson	MN	Harlem	ROW	Putnam	2 43 8	
mha36400	ROW b Brewster N/Patterson	MN	Harlem	ROW	Putnam	2 43 8	
mha36450	ROW b Brewster N/Patterson	MN	Harlem	ROW	Putnam	2 43 8	
mha36500	ROW b Brewster N/Patterson	MN	Harlem	ROW	Putnam	2 43 8	
mha36550	ROW b Brewster N/Patterson	MN	Harlem	ROW	Putnam	2 43 8	
mha36600	ROW b Brewster N/Patterson	MN	Harlem	ROW	Putnam	2 43 8	
mha36650	ROW b Brewster N/Patterson	MN	Harlem	ROW	Putnam	2 43 8	
mha36700	ROW b Brewster N/Patterson	MN	Harlem	ROW	Putnam	2 43 8	
mha36750	ROW b Brewster N/Patterson	MN	Harlem	ROW	Putnam	2 43 8	
mha36800	ROW b Brewster N/Patterson	MN	Harlem	ROW	Putnam	5	23
mha36850	ROW b Brewster N/Patterson	MN	Harlem	ROW	Putnam	5	23
mha36900	ROW b Brewster N/Patterson	MN	Harlem	ROW	Putnam	5	23
mha36950	ROW b Brewster N/Patterson	MN	Harlem	ROW	Putnam	5	23
mha37000	ROW b Brewster N/Patterson	MN	Harlem	ROW	Putnam	5	23
mha37050	ROW b Brewster N/Patterson	MN	Harlem	ROW	Putnam	5	23
mha37100	ROW b Brewster N/Patterson	MN	Harlem	ROW	Putnam	5	23
mha37150	ROW b Brewster N/Patterson	MN	Harlem	ROW	Putnam	5	23
mha37200	ROW b Brewster N/Patterson	MN	Harlem	ROW	Putnam	5	23
mha37250	ROW b Brewster N/Patterson	MN	Harlem	ROW	Putnam	2 44, 16	
mha37300	ROW b Brewster N/Patterson	MN	Harlem	ROW	Putnam	2 44, 16	
mha37350	ROW b Brewster N/Patterson	MN	Harlem	ROW	Putnam	2 44, 16	
mha37400	ROW b Brewster N/Patterson	MN	Harlem	ROW	Putnam	2 44, 16	
mha37450	ROW b Brewster N/Patterson	MN	Harlem	ROW	Putnam	2 44, 16	
mha37500	ROW b Brewster N/Patterson	MN	Harlem	ROW	Putnam	2 44, 16	
mha37550	ROW b Brewster N/Patterson	MN	Harlem	ROW	Putnam	2 44, 16	
mha37600	ROW b Brewster N/Patterson	MN	Harlem	ROW	Putnam	2 44, 16	
mha37650	ROW b Brewster N/Patterson	MN	Harlem	ROW	Putnam	2 44, 16	
mha37700	ROW b Brewster N/Patterson	MN	Harlem	ROW	Putnam	2 44, 16	
mha37750	ROW b Brewster N/Patterson	MN	Harlem	ROW	Putnam	2 44, 16	

mha37800	ROW b Brewster N/Patterson	MN	Harlem	ROW	Putnam	2 44, 16	
mha37850	ROW b Brewster N/Patterson	MN	Harlem	ROW	Putnam	2 44, 16	
mha37900	ROW b Brewster N/Patterson	MN	Harlem	ROW	Putnam	3	20
mha37950	ROW b Brewster N/Patterson	MN	Harlem	ROW	Putnam	3	20
mha38000	ROW b Brewster N/Patterson	MN	Harlem	ROW	Putnam	3	20
mha38050	ROW b Brewster N/Patterson	MN	Harlem	ROW	Putnam	3	20
mha38100	ROW b Brewster N/Patterson	MN	Harlem	ROW	Putnam	3	20
mha38150	ROW b Brewster N/Patterson	MN	Harlem	ROW	Putnam	3	20
mha38200	ROW b Brewster N/Patterson	MN	Harlem	ROW	Putnam	3	20
mha38250	ROW b Brewster N/Patterson	MN	Harlem	ROW	Putnam	3	20
mha38300	ROW b Brewster N/Patterson	MN	Harlem	ROW	Putnam	3	20
mha38350	ROW b Brewster N/Patterson	MN	Harlem	ROW	Putnam	3	20
mha38400	ROW b Brewster N/Patterson	MN	Harlem	ROW	Putnam	3	20
mha38450	ROW b Brewster N/Patterson	MN	Harlem	ROW	Putnam	3	20
mha38500	ROW b Brewster N/Patterson	MN	Harlem	ROW	Putnam	3	20
mha38550	ROW b Brewster N/Patterson	MN	Harlem	ROW	Putnam	3	20
mha38600	ROW b Brewster N/Patterson	MN	Harlem	ROW	Putnam	3	20
mha38650	ROW b Brewster N/Patterson	MN	Harlem	ROW	Putnam	3	20
mha38700	ROW b Brewster N/Patterson	MN	Harlem	ROW	Putnam	3	20
mha38750	ROW b Brewster N/Patterson	MN	Harlem	ROW	Putnam	3	20
mha38800	ROW b Brewster N/Patterson	MN	Harlem	ROW	Putnam	3	20
mha38850	ROW b Brewster N/Patterson	MN	Harlem	ROW	Putnam	3	20
mha38900	ROW b Brewster N/Patterson	MN	Harlem	ROW	Putnam	3	20
mha38950	ROW b Brewster N/Patterson	MN	Harlem	ROW	Putnam	1	76
mha39000	ROW b Brewster N/Patterson	MN	Harlem	ROW	Putnam	1	76
mha39050	PATTERSON STATION	MN	Harlem	Station	Putnam	1	76
mha39051	Parking at Patterson	MN	Harlem	Parking	Putnam	1	76
mha39052	ROW at Patterson	MN	Harlem	ROW	Putnam	1	76
mha39053	R Easement at Row Patterson	MN	Harlem	Receivable Easement	Putnam	1	76
mha39100	ROW b Patterson/Pawling	MN	Harlem	ROW	Putnam	1	76
mha39150	ROW b Patterson/Pawling	MN	Harlem	ROW	Putnam	1	76
mha39200	ROW b Patterson/Pawling	MN	Harlem	ROW	Putnam	1	76
mha39250	ROW b Patterson/Pawling	MN	Harlem	ROW	Putnam	1	76
mha39300	ROW b Patterson/Pawling	MN	Harlem	ROW	Putnam	1	76
mha39350	ROW b Patterson/Pawling	MN	Harlem	ROW	Putnam	1	76
mha39400	ROW b Patterson/Pawling	MN	Harlem	ROW	Putnam	1	76
mha39450	ROW b Patterson/Pawling	MN	Harlem	ROW	Putnam	1	76
mha39500	ROW b Patterson/Pawling	MN	Harlem	ROW	Dutchess	32115	
mha39550	Land b Patterson/Pawling	MN	Harlem	Payable Easement	Dutchess	32115	
mha39600	ROW b Patterson/Pawling	MN	Harlem	ROW	Dutchess	32115	
mha39650	ROW b Patterson/Pawling	MN	Harlem	ROW	Dutchess	32115	
mha39700	ROW b Patterson/Pawling	MN	Harlem	ROW	Dutchess	32115	
mha39750	ROW b Patterson/Pawling	MN	Harlem	ROW	Dutchess	32115	
mha39800	ROW b Patterson/Pawling	MN	Harlem	ROW	Dutchess	32115	
mha39850	ROW b Patterson/Pawling	MN	Harlem	ROW	Dutchess	32115	
mha39900	ROW b Patterson/Pawling	MN	Harlem	ROW	Dutchess	32115	
mha39950	ROW b Patterson/Pawling	MN	Harlem	ROW	Dutchess	32115	
mha40000	ROW b Patterson/Pawling	MN	Harlem	ROW	Dutchess	32115	
mha40050	ROW b Patterson/Pawling	MN	Harlem	ROW	Dutchess	32115	
mha40100	ROW b Patterson/Pawling	MN	Harlem	ROW	Dutchess	32115	
mha40150	ROW b Patterson/Pawling	MN	Harlem	ROW	Dutchess	32115	
mha40200	ROW b Patterson/Pawling	MN	Harlem	ROW	Dutchess	32115	
mha40250	ROW b Patterson/Pawling	MN	Harlem	ROW	Dutchess	32115	
mha40300	ROW b Patterson/Pawling	MN	Harlem	ROW	Dutchess	32115	
mha40350	ROW b Patterson/Pawling	MN	Harlem	ROW	Dutchess	32115	
mha40400	ROW b Patterson/Pawling	MN	Harlem	ROW	Dutchess	32115	
mha40450	ROW b Patterson/Pawling	MN	Harlem	ROW	Dutchess	32115	
mha40500	ROW b Patterson/Pawling	MN	Harlem	ROW	Dutchess	32115	
mha40550	ROW b Patterson/Pawling	MN	Harlem	ROW	Dutchess	32115	
mha40600	ROW b Patterson/Pawling	MN	Harlem	ROW	Dutchess	3820	
mha40650	ROW b Patterson/Pawling	MN	Harlem	ROW	Dutchess	3820	
mha40700	ROW b Patterson/Pawling	MN	Harlem	ROW	Dutchess	3820	
mha40750	ROW b Patterson/Pawling	MN	Harlem	ROW	Dutchess	3820	
mha40760	ROW b Patterson/Pawling	MN	Harlem	ROW	Dutchess	3820	
mha40800	ROW b Patterson/Pawling	MN	Harlem	ROW	Dutchess	3820	
mha40850	Parking b Patterson/Pawling	MN	Harlem	Parking	Dutchess	58098	
mha40900	ROW b Patterson/Pawling	MN	Harlem	ROW	Dutchess	59098	
mha40950	Pawling	MN	Harlem	Parking	Dutchess	58098	
mha41000	ROW b Patterson/Pawling	MN	Harlem	ROW	Dutchess	59098	
mha41050	PAWLING STATION	MN	Harlem	Station	Dutchess	59098	
mha41060	Sidetrack at Pawling Sta	MN	Harlem	Sidetrack	Dutchess	59098	
mha41100	ROW at Pawling	MN	Harlem	ROW	Dutchess	59098	
mha41150	Land at Pawling	MN	Harlem	Land	Dutchess	59098	
mha41200	Land at Pawling	MN	Harlem	Land	Dutchess	59098	
mha41250	ROW b Pawling/Wingdale	MN	Harlem	ROW	Dutchess	82121	

mha48350	ROW b Dover PI/End	MN	Harlem	ROW	Dutchess	7063	685783	
mha48400	ROW b Dover PI/End	MN	Harlem	ROW	Dutchess	7063	685783	
mha48450	ROW b Dover PI/End	MN	Harlem	ROW	Dutchess	7063	685783	
mha48500	ROW b Dover PI/End	MN	Harlem	ROW	Dutchess	7064	812385	
mha48550	ROW b Dover PI/End	MN	Harlem	ROW	Dutchess	7064	812385	
mha48600	ROW b Dover PI/End	MN	Harlem	ROW	Dutchess	7064	812385	
mha48650	ROW b Dover PI/End	MN	Harlem	ROW	Dutchess	7064	812385	
mha48700	ROW b Dover PI/End	MN	Harlem	ROW	Dutchess	7064	812385	
mha48750	ROW b Dover PI/End	MN	Harlem	ROW	Dutchess	7064	812385	
mha48800	ROW b Dover PI/End	MN	Harlem	ROW	Dutchess	7064	812385	
mha48850	ROW b Dover PI/End	MN	Harlem	ROW	Dutchess	7064	812385	
mha48900	ROW b Dover PI/End	MN	Harlem	ROW	Dutchess	7064	812385	
mha48950	ROW b Dover PI/End	MN	Harlem	ROW	Dutchess	7064	812385	
mha49000	ROW b Dover PI/End	MN	Harlem	ROW	Dutchess	7064	812385	
mha49050	ROW b Dover PI/End	MN	Harlem	ROW	Dutchess	7064	812385	
mha49100	ROW b Dover PI/End	MN	Harlem	ROW	Dutchess	7064	812385	
mha49150	ROW b Dover PI/End	MN	Harlem	ROW	Dutchess	7064	812385	
mha49200	ROW b Dover PI/End	MN	Harlem	ROW	Dutchess	7064	812385	
mha49250	ROW b Dover PI/End	MN	Harlem	ROW	Dutchess	7064	812385	
mha49255	ROW b Dover PI/Ten Mile River	MN	Harlem	Stat. not in use	Dutchess	7064	812385	
mha49300	ROW b Dover PI/End	MN	Harlem	ROW	Dutchess	7064	812385	
mha49350	ROW b Dover PI/Ten Mile River	MN	Harlem	ROW	Dutchess	7064	812385	
mha49400	ROW b Dover PI/Ten Mile River	MN	Harlem	ROW	Dutchess	7064	812385	
mha49450	ROW b Dover PI/Ten Mile River	MN	Harlem	ROW	Dutchess	7064	812385	
mha49500	ROW b Dover PI/Ten Mile River	MN	Harlem	ROW	Dutchess	7064	812385	
mha49550	ROW b Ten Mile River/Wassaic	MN	Harlem	ROW	Dutchess	7064	812385	
mha49551	Parking at Ten Mile River	MN	Harlem	Parking	Dutchess	7165	155630	
mha49552	TEN MILE RIVER STATION	MN	Harlem	Station	Dutchess	7164	812385	
mha49553	TEN MILE RIVER STATION	MN	Harlem	Station	Dutchess	7164		812385
mha49600	ROW b Ten Mile River/End	MN	Harlem	ROW	Dutchess	7064	812385	
mha49650	Row B Ten Mile Rlver/End	MN	Harlem	ROW	Dutchess	7064	812385	
mha49700	Row b Ten Mile River/End	MN	Harlem	ROW	Dutchess	7064	812385	
mha49750	ROW b Ten Mile River/End	MN	Harlem	Grade Crossing	Dutchess	7064	812835	
mha49800	ROW b Ten Mile River/End	MN	Harlem	ROW	Dutchess	7064	812835	
mha49850	ROW b Ten Mile Rlver/End	MN	Harlem	ROW	Dutchess	7165	155630	
mha49900	ROW b Ten Mile River/End	MN	Harlem	ROW	Dutchess	7165	155630	
mha49950	ROW b Ten Mile River/End	MN	Harlem	ROW	Dutchess	7165	155630	
mha50000	ROW b Ten Mile River/End	MN	Harlem	ROW	Dutchess	7165	155630	
mha50050	ROW b Ten Mile River/End	MN	Harlem	ROW	Dutchess	7165	155630	
mha50100	ROW b Ten Mile River/End	MN	Harlem	ROW	Dutchess	7165	155630	
mha50150	ROW b Ten Mile River/End	MN	Harlem	ROW	Dutchess	7165	155630	
mha50200	ROW b Ten Mile River/End	MN	Harlem	ROW	Dutchess	7165	155630	
mha50250	ROW b Ten Mile River/End	MN	Harlem	ROW	Dutchess	7165	155630	
mha50300	ROW b Ten Mile River/End	MN	Harlem	ROW	Dutchess	7165	155630	
mha50350	ROW b Ten Mile River/End	MN	Harlem	ROW	Dutchess	7165	155630	
mha50352	DDSO Parcel	MN	Harlem	Parking	Dutchess	7164	0	185787
mha50400	ROW b Ten Mile River/End	MN	Harlem	ROW	Dutchess	7165	155630	
mha50450	ROW b Ten Mile River/End	MN	Harlem	ROW	Dutchess	7165	155630	
mha50500	ROW b Ten Mile River/Wassaic	MN	Harlem	ROW	Dutchess	7165	155630	
mha50600	ROW b Ten Mile River/Wassaic	MN	Harlem	ROW	Dutchess	7165	155630	
mha50650	ROW b Ten Mile River/Wassaic	MN	Harlem	ROW	Dutchess	7167-14	311397	
mha50700	ROW b Ten Mile River/Wassaic	MN	Harlem	ROW	Dutchess	7167-14	311397	
mha50750	ROW b Ten Mile Rlver/Wassaic	MN	Harlem	ROW	Dutchess	7167-14	311397	
mha50800	ROW b Ten Mile River/Wassaic	MN	Harlem	ROW	Dutchess	7167-14	311397	
mha50850	ROW b Ten Mile River/Wassaic	MN	Harlem	ROW	Dutchess	7167-14	311397	
mha50900	ROW b Ten Mile River/Wassaic	MN	Harlem	ROW	Dutchess	7167-14	311397	
mha50949	ROW at Wassaic Station	MN	Harlem	ROW	Dutchess	7167-14	311397	
mha50951	Parking at Wassaic	MN	Harlem	Parking	Dutchess	7167-14	311397	
mha50952	Parkng,Rte 22 access,Wass Sta	MN	Harlem	Parking	Dutchess	7166		60103
mha50953	Parkng,access Rt 22, Wass Sta	MN	Harlem	Parking	Dutchess	7166		74464
mha50955	Wassaic Luther Parcel	MN	Harlem	Parking	Dutchess	7166		76212
mha50965	Luther Parcel at Wassaic	MN	Harlem	Parking	Dutchess	7166		112313
mha51000	End Of APU Purchase/Wassaic	MN	Harlem	ROW	Dutchess		311397	
mha51004	Wassaic Ext Proj NYSOPRHP Parc	MN	Harlem	ROW	Dutchess			
mha51005	Wass Ext Proj NYSOPRHP Parcel	MN	Harlem	ROW	Dutchess	7167	14	31397
mha51010	Wass Ext Proj NYSOPRHP Parcel	MN	Harlem	ROW	Dutchess	7167	14	31397
mha51015	Wass Ext Proj NYSOPRHP Parcel	MN	Harlem	ROW	Dutchess	7167	14	31397
mha51020	Wass Ext Proj NYSOPRHP Parcel	MN	Harlem	ROW	Dutchess	7167	14	31397
mha51025	Wass Ext Proj NYSOPRHP Parcel	MN	Harlem	ROW	Dutchess	7167	14	31397
mha51030	Wass ext Proj NYSOPRHP Parcel	MN	Harlem	ROW	Dutchess	7167	14	31397
mha51032	WASSAIC STATION	MN	Harlem	Station	Dutchess	7167	14	311397
mha51035	Wass Ext Proj NYSOPRHP Parcel	MN	Harlem	ROW	Dutchess	7167	14	31397
mha51040	Wass Ext Proj NYSOPRHP Parcel	MN	Harlem	ROW	Dutchess	7167	14	31397
mha51045	Wass Ext Proj NYSOPRHP Parcel	MN	Harlem	ROW	Dutchess	7167	14	31397
mha51050	Wass Ext Proj NYSOPRHP Parcel	MN	Harlem	ROW	Dutchess	7167	14	31397

mha51055	Wass Ext Proj NYSOPRHP Parcel	MN	Harlem	ROW	Dutchess	7167	14	31397
mha51060	Wass Ext Proj NYSOPRHP Parcel	MN	Harlem	ROW	Dutchess	7167	14	31397
mha51065	Wass Ext Proj NYSOPRHP Parcel	MN	Harlem	ROW	Dutchess	7167	14	31397
mha51070	Wass Ext Proj NYSOPRHP Parcel	MN	Harlem	ROW	Dutchess	7167	14	31397
mhu00050	ROW b Mott Haven/Morris Hts	MN	Hudson	ROW	Bronx	9	2342	1
mhu00100	ROW b Mott Haven/Morris Hts	MN	Hudson	ROW	Bronx	9	2443	
mhu00150	ROW b MO And Highbridge	MN	Hudson	ROW	Bronx	9	2348	65
mhu00200	ROW b MO And Highbridge	MN	Hudson	ROW	Bronx	9	2353	62
mhu00250	ROW b MO And Highbridge	MN	Hudson	ROW	Bronx	9	2354	70
mhu00300	ROW b MO And Highbridge	MN	Hudson	ROW	Bronx	9	2357	92
mhu00325	YANKEES/153RD ST STATION	MN	Hudson	Station	Bronx	9	2539	71
mhu00326	Permnt E'ment @ Yankee Stadium	MN	Hudson	Payable Easement	Bronx	9	2357	86
mhu00327	Perm E'ment at Yankee Stadium	MN	Hudson	Payable Easement	Bronx		2539	60
mhu00328	Perm E'ment at Yankee Stadium	MN	Hudson	Payable Easement	Bronx		2539	60
mhu00329	Temp E'ment at Yankee Stadium	MN	Hudson	Payable Easement	Bronx		2539	60
mhu00331	Perm E'ment at Yankee Stadium	MN	Hudson	Station	Bronx		2539	32
mhu00332	Temp E'ment at Yankee Stadium	MN	Hudson	Station	Bronx		2539	60
mhu00333	Temp E'ment at Yankee Stadium	MN	Hudson	Station	Bronx		2539	32
mhu00334	Perm E'ment at Yankee Stadium	MN	Hudson	Station	Bronx		2539	50
mhu00335	Perm E'ment at Yankee Stadium	MN	Hudson	Station	Bronx		2539	50
mhu00336	Temp E'ment at Yankee Stadium	MN	Hudson	Station	Bronx		2539	50
mhu00337	Temp E'ment at Yankee Stadium	MN	Hudson	Station	Bronx		2539	503
mhu00338	Temp E'ment at Yankee Stadium	MN	Hudson	Payable Easement	Bronx		2539 Lot 501	
mhu00339	Perm E'ment at Yankee Stadium	MN	Hudson	Station	Bronx		2539	132
mhu00340	Perm E'ment at Yankee Stadium	MN	Hudson	Station	Bronx		2539	132
mhu00341	Perm E'ment at Yankee Stadium	MN	Hudson	Station	Bronx		2539	132
mhu00342	Perm E'ment at Yankee Stadium	MN	Hudson	Payable Easement	Bronx		2539	132
mhu00350	ROW b Mott Haven/Morris Hts	MN	Hudson	ROW	Bronx	9	2359	
mhu00400	ROW b Mott Haven/Morris Hts	MN	Hudson	Receivable Easement	Bronx	9	2359	
mhu00425	Pedestrn Bridge @ Yankee Stad	MN	Hudson	Footbridge	Bronx	9	2357	
mhu00450	ROW b Mott Haven/Morris Hts	MN	Hudson	ROW	Bronx		2539	71
mhu00500	ROW b Mott Haven/Morris Hts	MN	Hudson	ROW	Bronx		2539	194
mhu00550	ROW b Mott Haven/Morris Hts	MN	Hudson	Payable Easement	Bronx		2539	195
mhu00600	ROW b Mott Haven/Morris Hts	MN	Hudson	ROW	Bronx		2539	20
mhu00650	ROW b Mott Haven/Morris Hts	MN	Hudson	Payable Easement	Bronx		2539	20
mhu00700	ROW b Mott Haven/Morris Hts	MN	Hudson	Payable Easement	Bronx		2539	20
mhu00750	ROW b Mott Haven/Morris Hts	MN	Hudson	ROW	Bronx		2539	502
mhu00800	Highbridge Yard	MN	Hudson	Payable Easement	Bronx		2539	502
mhu00850	ROW b Mott Haven/Morris Hts	MN	Hudson	ROW	Bronx	9	2539	
mhu00900	ROW b Mott Haven/Morris Hts	MN	Hudson	ROW	Bronx	9	2539	
mhu00950	ROW b Mott Haven/Morris Hts	MN	Hudson	ROW	Bronx	9	2539	
mhu01000	Highbridge Yard	MN	Hudson	Yard	Bronx		2539	506
mhu01050	Former E 162 St Connection	MN	Hudson	Payable Easement	Bronx		2539	506
mhu01100	ROW b Mott Haven/Morris Hts	MN	Hudson	ROW	Bronx	9	2539	
mhu01150	ROW b Mott Haven/Morris Hts	MN	Hudson	ROW	Bronx	9	2539	
mhu01200	ROW b Mott Haven/Morris Hts	MN	Hudson	Billboard	Bronx	9	2539	
mhu01250	ROW b Mott Haven/Morris Hts	MN	Hudson	ROW	Bronx	9	2539	
mhu01300	ROW b Mott Haven/Morris Hts	MN	Hudson	ROW	Bronx	9	2539	
mhu01350	ROW b Mott Haven/Morris Hts	MN	Hudson	ROW	Bronx	9	2539	
mhu01400	ROW b Mott Haven/Morris Hts	MN	Hudson	ROW	Bronx	9	2539	
mhu01450	Billboard at Highbridge	MN	Hudson	Billboard	Bronx	9	2539	
mhu01500	Highbridge Station (Old)	MN	Hudson	Stat. not in use	Bronx		2540	3
mhu01550	ROW b Mott Haven/Morris Hts	MN	Hudson	ROW	Bronx	9	2540	
mhu01600	ROW b Mott Haven/Morris Hts	MN	Hudson	ROW	Bronx		2541	180
mhu01650	High Bridge Undercrossing	MN	Hudson	Payable Easement	Bronx		2541	22
mhu01700	High Bridge Undercrossing	MN	Hudson	Payable Easement	Bronx		2541	3
mhu01750	High Bridge Station (Old)	MN	Hudson	Stat. not in use	Bronx		2541	4
mhu01800	ROW b Mott Haven/Morris Hts	MN	Hudson	ROW	Bronx	9	2541	
mhu01850	ROW b Mott Haven/Morris Hts	MN	Hudson	ROW	Bronx	9	2542	
mhu01900	ROW Lt'd From Owasco R Rw	MN	Hudson	ROW	Bronx	9	2542	41
mhu01950	ROW b Mott Haven/Morris Hts	MN	Hudson	ROW	Bronx	9	2542	
mhu02000	ROW b Mott Haven/Morris Hts	MN	Hudson	ROW	Bronx	9	2884	5
mhu02001	Substation at Morris Heights	MN	Hudson	Payable Easement	Bronx	11	2884	9
mhu02002	Morris Heights Substation	MN	Hudson	Payable Easement	Bronx	11	2884	22
mhu02003	Morris Heights Substation	MN	Hudson	Payable Easement	Bronx	111	2884	50
mhu02004	Substation at Morris Heights	MN	Hudson	Payable Easement	Bronx	11	2884	72
mhu02005	Substation at Morris Heights	MN	Hudson	Payable Easement	Bronx	9	2342	1
mhu02006	Substation at Morris Heights	MN	Hudson	Payable Easement	Bronx	9	2342	7
mhu02050	ROW b Mott Haven/Morris Hts	MN	Hudson	ROW	Bronx	9	2884	5
mhu02100	ROW b Mott Haven/Morris Hts	MN	Hudson	ROW	Bronx	9	2884	5
mhu02150	ROW b Mott Haven/Morris Hts	MN	Hudson	ROW	Bronx	9	2884	5
mhu02200	ROW b Mott Haven/Morris Hts	MN	Hudson	Payable Easement	Bronx	11	2884	22
mhu02250	ROW b Mott Haven/Morris Hts	MN	Hudson	Payable Easement	Bronx	11	2884	50
mhu02300	ROW b Mott Haven/Morris Hts	MN	Hudson	Payable Easement	Bronx	11	2884	72
mhu02350	ROW b Mott Haven/Morris Hts	MN	Hudson	Payable Easement	Bronx	11	2884	9

mhu02400	ROW b Mott Haven/Morris Hts	MN	Hudson	ROW	Bronx	11	2882	
mhu02450	ROW b Mott Haven/Morris Hts	MN	Hudson	ROW	Bronx	11	2882	
mhu02500	MORRIS HEIGHTS STATION	MN	Hudson	Station	Bronx		2882	130
mhu02550	ROW b Morris Hts/Univ Hts	MN	Hudson	ROW	Bronx	11	2882	
mhu02560	Substation at High Bridge	MN	Hudson	Substation	Bronx		2882	
mhu02600	Easement at Morris Heights	MN	Hudson	Payable Easement	Bronx		2883	1
mhu02650	Pble Esmnt b Morris Hts/Uni	MN	Hudson	Payable Easement	Bronx		2883	1
mhu02700	ROW b Morris Hts/Univ Hts	MN	Hudson	ROW	Bronx		2883	1
mhu02750	ROW b Morris Hts/Univ Hts	MN	Hudson	ROW	Bronx	11	2883	1
mhu02850	ROW b Morris Hts/Univ Hts	MN	Hudson	ROW	Bronx	11	3231	
mhu02900	ROW b Morris Hts/Univ Hts	MN	Hudson	ROW	Bronx	11	3231	1
mhu02901	Rec Esmnt @ R Clemente Park	MN	Hudson	Receivable Easement	Bronx		3231	1
mhu02950	ROW b Morris Hts/Univ Hts	MN	Hudson	ROW	Bronx	11	3231	
mhu03000	ROW b Morris Hts/Univ Hts	MN	Hudson	ROW	Bronx	11	3231	
mhu03050	ROW b Morris Hts/Univ Hts	MN	Hudson	ROW	Bronx	11	3231	
mhu03100	UNIVERSITY HEIGHTS STATION	MN	Hudson	Station	Bronx		3231	1
mhu03150	ROW b Univ Hts/Marble Hill	MN	Hudson	ROW	Bronx	11	3231	
mhu03250	Not MTA Owned	MN	Hudson	ROW	Bronx		3231	1
mhu03300	ROW b Univ Hts/Marble Hill	MN	Hudson	ROW	Bronx	11	3231	1
mhu03301	Easement at W Fordham RD	MN	Hudson	Payable Easement	Bronx	11	3231	1
mhu03350	ROW b Univ Hts/Marble Hill	MN	Hudson	Payable Easement	Bronx		3231	265
mhu03400	ROW b Univ Hts/Marble Hill	MN	Hudson	ROW	Bronx		3244	2
mhu03450	BN Yard	MN	Hudson	Yard	Bronx	11	3244	1
mhu03500	ROW b Univ Hts/Marble Hill	MN	Hudson	ROW	Bronx	11	3244	
mhu03550	ROW b Univ Hts/Marble Hill	MN	Hudson	ROW	Bronx	11	3244	
mhu03700	ROW b Univ Hts/Marble Hill	MN	Hudson	ROW	Bronx		3245	12
mhu03800	ROW b Univ Hts/Marble Hill	MN	Hudson	ROW	Bronx	11	3245	
mhu03850	ROW and Freight Tracks	MN	Hudson	Land	Bronx		3238	52
mhu03900	ROW b Univ Hts/Marble Hill	MN	Hudson	ROW	Bronx	11	3238	50
mhu03920	Substatn at Marble Hill B-3	MN	Hudson	Substation	Bronx	11	3245	12
mhu03950	ROW and Freight Tracks	MN	Hudson	Land	Bronx		3238	50
mhu04000	ROW b Univ Hts/Marble Hill	MN	Hudson	ROW	Manhattan	8	2215	645
mhu04050	MARBLE HILL STATION	MN	Hudson	Station	Manhattan	8	2215	671
mhu04100	Former Marble Hill Station	MN	Hudson	Stat. not in use	Manhattan		2215	672
mhu04150	Former Marble Hill Station	MN	Hudson	Stat. not in use	Manhattan		2215	676
mhu04200	Former Marble Hill Station	MN	Hudson	Stat. not in use	Manhattan		2215	680
mhu04250	ROW b Marble Hill/Spuyten	MN	Hudson	ROW	Manhattan	8	2215	675
mhu04300	ROW b Marble Hill/Spuyten	MN	Hudson	ROW	Manhattan	8	2215	77
mhu04301	Promenade Apartments	MN	Hudson	Payable Easement	Manhattan		2215	42
mhu04302	Promenade Apartments	MN	Hudson	Payable Easement	Manhattan		2215	80
mhu04350	ROW b Marble Hill/Spuyten	MN	Hudson	ROW	Manhattan	8	2215	79
mhu04400	ROW b Marble Hill/Spuyten	MN	Hudson	ROW	Manhattan	8	2215	80
mhu04450	ROW b Marble Hill/Spuyten	MN	Hudson	ROW	Bronx	19	5716	700
mhu04500	ROW b Marble Hill/Spuyten	MN	Hudson	ROW	Bronx	19	5716	700
mhu04550	ROW b Marble Hill/Spuyten	MN	Hudson	ROW	Bronx	19	5716	700
mhu04600	ROW b Marble Hill/Spuyten	MN	Hudson	ROW	Bronx	19	5716	700
mhu04650	ROW b Marble Hill/Spuyten	MN	Hudson	ROW	Bronx	19	5716	700
mhu04700	ROW b Marble Hill/Spuyten	MN	Hudson	ROW	Bronx	19	5716	700
mhu04750	ROW b Marble Hill/Spuyten	MN	Hudson	ROW	Bronx	19	5716	700
mhu04800	ROW b Marble Hill/Spuyten	MN	Hudson	ROW	Bronx	19	5716	700
mhu04850	ROW b Marble Hill/Spuyten	MN	Hudson	ROW	Bronx	19	5716	700
mhu04900	ROW b Marble Hill/Spuyten	MN	Hudson	ROW	Bronx	19	5716	700
mhu04950	ROW b Marble Hill/Spuyten	MN	Hudson	ROW	Bronx	19	5716	700
mhu05000	SPUYTEN DUYVIL STATION	MN	Hudson	Station	Bronx		5716	700
mhu05050	ROW b Marble Hill/Spuyten Duyv	MN	Hudson	ROW	Bronx	19	5716	700
mhu05100	Leased Land at Spuyten Duyvil	MN	Hudson	Land	Bronx	19	5716	700
mhu05150	ROW b Spuyten/Riverdale	MN	Hudson	ROW	Bronx	19	5716	700
mhu05151	Easement at Spuyten Duyvil	MN	Hudson	Payable Easement	Bronx	19	5716	700
mhu05200	ROW b Spuyten/Riverdale	MN	Hudson	ROW	Bronx	19	5745	
mhu05250	Land at Spuyten Duyvil	MN	Hudson	Land	Bronx	19	5753	130
mhu05300	ROW b Spuyten/Riverdale	MN	Hudson	ROW	Bronx		5753	130
mhu05350	ROW b Spuyten/Riverdale	MN	Hudson	ROW	Bronx		5753	375
mhu05400	ROW b Spuyten/Riverdale	MN	Hudson	ROW	Bronx	19	5753	135
mhu05450	ROW b Spuyten/Riverdale	MN	Hudson	ROW	Bronx	19	5753	
mhu05500	ROW b Spuyten/Riverdale	MN	Hudson	ROW	Bronx	19	5929	
mhu05550	ROW b Spuyten/Riverdale	MN	Hudson	Receivable Easement	Bronx		5929	69
mhu05600	ROW b Spuyten/Riverdale	MN	Hudson	ROW	Bronx	19	5929	
mhu05650	ROW b Spuyten/Riverdale	MN	Hudson	ROW	Bronx	19	5929	
mhu05700	ROW b Spuyten/Riverdale	MN	Hudson	ROW	Bronx	19	5929	
mhu05720	Substation Spuyten Duyvi A-011	MN	Hudson	Substation	Bronx	19	5929	1
mhu05750	ROW b Spuyten/Riverdale	MN	Hudson	ROW	Bronx	19	5929	
mhu05800	ROW b Spuyten/Riverdale	MN	Hudson	ROW	Bronx	19	5929	
mhu05850	ROW b Spuyten/Riverdale	MN	Hudson	ROW	Bronx		5930	716
mhu05900	ROW b Spuyten/Riverdale	MN	Hudson	ROW	Bronx	19	5930	
mhu05950	ROW b Spuyten/Riverdale	MN	Hudson	ROW	Bronx	19	5930	

mhu06000	ROW b Spuyten/Riverdale	MN	Hudson	ROW	Bronx	19	5930	
mhu06050	ROW b Spuyten/Riverdale	MN	Hudson	ROW	Bronx	19	5930	
mhu06100	ROW b Spuyten/Riverdale	MN	Hudson	ROW	Bronx	19	5930	
mhu06150	ROW b Spuyten/Riverdale	MN	Hudson	ROW	Bronx	19	5930	
mhu06200	ROW b Spuyten/Riverdale	MN	Hudson	ROW	Bronx	19	5930	
mhu06250	Leased Land b Riverdale/Lud	MN	Hudson	Land	Bronx	19	5933	100
mhu06251	Spuyten Duyvil Substation	MN	Hudson	Payable Easement	Bronx			
mhu06300	RIVERDALE STATION	MN	Hudson	Station	Bronx	19	5930	100
mhu06301	Parking at Riverdale	MN	Hudson	Parking	Bronx	19		
mhu06320	Substation at Riverdale A-013	MN	Hudson	Substation	Bronx	19	5933	100
mhu06350	ROW b Riverdale/Ludlow	MN	Hudson	ROW	Bronx	19	5933	
mhu06400	ROW b Riverdale/Ludlow	MN	Hudson	ROW	Bronx	19	5933	
mhu06450	ROW b Riverdale/Ludlow	MN	Hudson	ROW	Bronx	19	5933	
mhu06500	ROW b Riverdale/Ludlow	MN	Hudson	ROW	Bronx	19	5933	
mhu06550	ROW b Riverdale/Ludlow	MN	Hudson	ROW	Bronx	19	5933	
mhu06600	ROW b Riverdale/Ludlow	MN	Hudson	ROW	Bronx	19	5933	
mhu06650	ROW b Riverdale/Ludlow	MN	Hudson	ROW	Bronx	19	5933	
mhu06700	Mt St Vincent Station (Old)	MN	Hudson	Stat. not in use	Bronx		5958	135
mhu06750	ROW b Riverdale/Ludlow	MN	Hudson	ROW	Bronx	19	5958	
mhu06800	ROW b Riverdale/Ludlow	MN	Hudson	ROW	Bronx	19	5958	
mhu06850	ROW b Riverdale/Ludlow	MN	Hudson	ROW	Westchester	1	7000	1
mhu06851	Substation Imprvmt in Yonkers	MN	Hudson	Payable Easement	Westchester	1	2015	100
mhu06852	Substation Imprvmt in Yonkers	MN	Hudson	Payable Easement	Westchester	1	2011	2
mhu06900	ROW b Riverdale/Ludlow	MN	Hudson	ROW	Westchester	1	7000	1
mhu06950	ROW b Riverdale/Ludlow	MN	Hudson	ROW	Westchester	1	7000	1
mhu07000	ROW b Riverdale/Ludlow	MN	Hudson	ROW	Westchester	1	7000	1
mhu07050	Leased Land b Riverdale/Lud	MN	Hudson	Land	Westchester	1	7000	1
mhu07100	ROW b Riverdale/Ludlow	MN	Hudson	ROW	Westchester	1	7000	1
mhu07101	Sidetrack b Riverdale/Ludlow	MN	Hudson	Sidetrack	Westchester	1	7000	1
mhu07150	LULOW STATION	MN	Hudson	Station	Westchester	1	7000	1
mhu07200	ROW b Ludlow/Yonkers	MN	Hudson	ROW	Westchester	1	7000	1
mhu07250	ROW b Ludlow/Yonkers	MN	Hudson	ROW	Westchester	1	7000	1
mhu07300	Leased Land b Ludlow/Yonk	MN	Hudson	Land	Westchester	1	7000	1
mhu07301	Leased Land b Ludlow/Yonk	MN	Hudson	Land	Westchester	1	7000	1
mhu07325	ROW b Ludlow/Yonkers	MN	Hudson	ROW	Westchester	1	7000	1
mhu07350	Retaining Wall Easement	MN	Hudson	Payable Easement	Westchester	2	171	1
mhu07351	Retaining Wall Easement	MN	Hudson	Payable Easement	Westchester	2	172	18
mhu07352	Retaining Wall Easement	MN	Hudson	Payable Easement	Westchester	2	172	98
mhu07353	Retaining Wall Easement	MN	Hudson	Payable Easement	Westchester	2	172	97
mhu07354	Retaining Wall Easement	MN	Hudson	Payable Easement	Westchester	2	172	95
mhu07355	Retaining Wall Easement	MN	Hudson	Payable Easement	Westchester	2	172	94
mhu07356	Retaining Wall Easement	MN	Hudson	Payable Easement	Westchester	2	172	92
mhu07357	Retaining Wall Easement	MN	Hudson	Payable Easement	Westchester	2	172	91
mhu07358	Retaining Wall Easement	MN	Hudson	Payable Easement	Westchester	2	172	90
mhu07359	Retaining Wall Easement	MN	Hudson	Payable Easement	Westchester	2	172	88
mhu07360	Retaining Wall Easement	MN	Hudson	Payable Easement	Westchester	2	175	87
mhu07361	Retaining Wall Easement	MN	Hudson	Payable Easement	Westchester	2	172	86
mhu07362	Retaining Wall Easement	MN	Hudson	Payable Easement	Westchester	2	172	84
mhu07363	Retaining Wall Easement	MN	Hudson	Payable Easement	Westchester	2	172	83
mhu07364	Retaining Wall Easement	MN	Hudson	Payable Easement	Westchester	2	172	82
mhu07365	Retaining Wall Easement	MN	Hudson	Payable Easement	Westchester	2	172	80
mhu07366	Retaining Wall Easement	MN	Hudson	Payable Easement	Westchester	2	172	78
mhu07367	Retaining Wall Easement	MN	Hudson	Payable Easement	Westchester	2	172	76
mhu07368	Retaining Wall Easement	MN	Hudson	Payable Easement	Westchester	2	172	75
mhu07369	Retaining Wall Easement	MN	Hudson	Payable Easement	Westchester	2	172	74
mhu07370	Retaining Wall Easement	MN	Hudson	Payable Easement	Westchester	2	172	73
mhu07371	Retaining Wall Easement	MN	Hudson	Payable Easement	Westchester	2	172	72
mhu07372	Retaining Wall Easement	MN	Hudson	Payable Easement	Westchester	2	172	71
mhu07373	Retaining Wall Easement	MN	Hudson	Payable Easement	Westchester	2	172	70
mhu07374	Retaining Wall Easement	MN	Hudson	Payable Easement	Westchester	2	172	69
mhu07375	Retaining Wall Easement	MN	Hudson	Payable Easement	Westchester	2	172	68
mhu07376	Retaining Wall Easement	MN	Hudson	Payable Easement	Westchester	2	172	67
mhu07377	Retaining Wall Easement	MN	Hudson	Payable Easement	Westchester	2	172	66
mhu07378	Retaining Wall Easement	MN	Hudson	Payable Easement	Westchester	2	510	47
mhu07379	Retaining Wall Easement	MN	Hudson	Payable Easement	Westchester	2	510	46
mhu07380	Retaining Wall Easement	MN	Hudson	Payable Easement	Westchester	2	510	45
mhu07381	Retaining Wall Easement	MN	Hudson	Payable Easement	Westchester	2	510	44
mhu07382	Retaining Wall Easement	MN	Hudson	Payable Easement	Westchester	2	510	43
mhu07383	Retaining Wall Easement	MN	Hudson	Payable Easement	Westchester	2	510	42
mhu07384	Retaining Wall Easement	MN	Hudson	Payable Easement	Westchester	2	510	41
mhu07385	Retaining Wall Easement	MN	Hudson	Payable Easement	Westchester	2	510	40
mhu07386	Retaining Wall Easement	MN	Hudson	Payable Easement	Westchester	2	510	39
mhu07387	Retaining Wall Easement	MN	Hudson	Payable Easement	Westchester	2	510	38
mhu07388	Retaining Wall Easement	MN	Hudson	Payable Easement	Westchester	2	510	37
mhu07389	Retaining Wall Easement	MN	Hudson	Payable Easement	Westchester	2	510	35

mhu07390	Retaining Wall Easement	MN	Hudson	Payable Easement	Westchester 2	510	32
mhu07391	Retaining Wall Easement	MN	Hudson	Payable Easement	Westchester 2	510	31
mhu07392	Retaining Wall Easement	MN	Hudson	Payable Easement	Westchester 2	510	29
mhu07393	Retaining Wall Easement	MN	Hudson	Payable Easement	Westchester 2	510	27
mhu07394	Retaining Wall Easement	MN	Hudson	Payable Easement	Westchester 2	510	24
mhu07395	Retaining Wall Easement	MN	Hudson	Payable Easement	Westchester 2	510	23
mhu07396	Retaining Wall Easement	MN	Hudson	Payable Easement	Westchester 2	510	21
mhu07397	Retaining Wall Easement	MN	Hudson	Payable Easement	Westchester 2	510	19
mhu07398	Retaining Wall Easement	MN	Hudson	Payable Easement	Westchester 2	510	15
mhu07399	Retaining Wall Easement	MN	Hudson	Payable Easement	Westchester 2	510	14
mhu07400	Retaining Wall Easement	MN	Hudson	Payable Easement	Westchester 2	510	13
mhu07401	Retaining Wall Easement	MN	Hudson	Payable Easement	Westchester 2	510	12
mhu07402	Retaining Wall Easement	MN	Hudson	Payable Easement	Westchester 2	510	10
mhu07403	Retaining Wall Easement	MN	Hudson	Payable Easement	Westchester 2	510	8
mhu07404	Retaining Wall Easement	MN	Hudson	Payable Easement	Westchester 2	510	6
mhu07405	Retaining Wall Easement	MN	Hudson	Payable Easement	Westchester 2	510	4
mhu07406	Retaining Wall Easement	MN	Hudson	Payable Easement	Westchester 2	510	3
mhu07407	Retaining Wall Easement	MN	Hudson	Payable Easement	Westchester 2	510	1
mhu07408	Retaining Wall Easement	MN	Hudson	Payable Easement	Westchester 2	512	28
mhu07409	Retaining Wall Easement	MN	Hudson	Payable Easement	Westchester 2	512	25
mhu07410	Retaining Wall Easement	MN	Hudson	Payable Easement	Westchester 2	512	23
mhu07411	Retaining Wall Easement	MN	Hudson	Payable Easement	Westchester 2	512	21
mhu07412	Retaining Wall Easement	MN	Hudson	Payable Easement	Westchester 2	512	17
mhu07413	Retaining Wall Easement	MN	Hudson	Payable Easement	Westchester	510	48
mhu07420	Cable/Pipe X-ings	MN	Hudson	ROW	Westchester		
mhu07470	ROW b Ludlow/Yonkers	MN	Hudson	ROW	Westchester 1	7000	1
mhu07475	ROW b Ludlow/Yonkers	MN	Hudson	ROW	Westchester 1	7000	1
mhu07500	ROW b Ludlow/Yonkers	MN	Hudson	ROW	Westchester 1	7000	1
mhu07550	ROW b Ludlow/Yonkers	MN	Hudson	ROW	Westchester 1	7000	1
mhu07600	ROW b Ludlow/Yonkers	MN	Hudson	ROW	Westchester 1	7000	1
mhu07650	ROW b Ludlow/Yonkers	MN	Hudson	ROW	Westchester 1	7000	1
mhu07700	Leased Land b Ludlow/Yonk	MN	Hudson	Land	Westchester 1	7000	1
mhu07750	ROW b Ludlow/Yonkers	MN	Hudson	ROW	Westchester 1	7000	1
mhu07800	Parking at Yonkers	MN	Hudson	Parking	Westchester 1	7000	1
mhu07850	YONKERS STATION	MN	Hudson	Station	Westchester 1	7000	1
mhu07900	ROW b Yonkers/Glenwood	MN	Hudson	ROW	Westchester 1	7000	1
mhu07950	P Easement b Yonkers/Glenwood	MN	Hudson	Payable Easement	Westchester 2	7000	1
mhu07951	ROW b Yonkers/Glenwood	MN	Hudson	ROW	Westchester 2	7000	1
mhu08000	ROW b Yonkers/Glenwood	MN	Hudson	ROW	Westchester 2	7000	1
mhu08050	ROW b Yonkers/Glenwood	MN	Hudson	ROW	Westchester 2	7000	1
mhu08100	ROW b Yonkers/Glenwood	MN	Hudson	ROW	Westchester 2	7000	1
mhu08150	ROW b Yonkers/Glenwood	MN	Hudson	ROW	Westchester 2	7000	1
mhu08200	ROW b Yonkers/Glenwood	MN	Hudson	ROW	Westchester 2	7000	1
mhu08250	ROW b Yonkers/Glenwood	MN	Hudson	ROW	Westchester 2	7000	1
mhu08300	ROW b Yonkers/Glenwood	MN	Hudson	ROW	Westchester 2	7000	1
mhu08350	ROW b Yonkers/Glenwood	MN	Hudson	ROW	Westchester 2	7000	1
mhu08400	ROW b Yonkers/Glenwood	MN	Hudson	ROW	Westchester 2	7000	1
mhu08450	ROW b Yonkers/Glenwood	MN	Hudson	ROW	Westchester 2	7000	1
mhu08500	GLENWOOD STATION	MN	Hudson	Station	Westchester 2	7000	1
mhu08550	ROW b Glenwood/Greystone	MN	Hudson	ROW	Westchester 2	7000	1
mhu08551	Payable Easement @ Glenwood	MN	Hudson	Payable Easement	Westchester 2	2119	1
mhu08552	Easement b Glenwood/Greystone	MN	Hudson	Payable Easement	Westchester 2	2635	19
mhu08553	Substation at Glenwood-A-016	MN	Hudson	Receivable Easement	Westchester 2	2635	19
mhu08554	Payable Easement @ Glenwood	MN	Hudson	Payable Easement	Westchester		
mhu08600	ROW b Glenwood/Greystone	MN	Hudson	ROW	Westchester 2	7000	1
mhu08650	Rec'ble Esmnt b Glenwood/G	MN	Hudson	Receivable Easement	Westchester 2	7000	1
mhu08700	ROW b Glenwood/Greystone	MN	Hudson	ROW	Westchester 2	7000	1
mhu08701	Substation at Glenwood	MN	Hudson	Substation	Westchester	2125	1
mhu08750	ROW b Glenwood/Greystone	MN	Hudson	ROW	Westchester 2	7000	1
mhu08800	ROW b Glenwood/Greystone	MN	Hudson	ROW	Westchester 2	7000	1
mhu08850	ROW b Glenwood/Greystone	MN	Hudson	ROW	Westchester 2	7000	1
mhu08900	ROW b Glenwood/Greystone	MN	Hudson	ROW	Westchester 2	7000	1
mhu08950	ROW b Glenwood/Greystone	MN	Hudson	ROW	Westchester 2	7000	1
mhu09000	ROW b Glenwood/Greystone	MN	Hudson	ROW	Westchester 2	7000	1
mhu09050	ROW b Glenwood/Greystone	MN	Hudson	ROW	Westchester 2	7000	1
mhu09100	ROW b Glenwood/Greystone	MN	Hudson	ROW	Westchester 3	7000	1
mhu09150	ROW b Glenwood/Greystone	MN	Hudson	ROW	Westchester 3	7000	1
mhu09200	ROW b Glenwood/Greystone	MN	Hudson	ROW	Westchester 3	7000	1
mhu09250	ROW b Glenwood/Greystone	MN	Hudson	ROW	Westchester 3	7000	1
mhu09300	ROW b Glenwood/Greystone	MN	Hudson	ROW	Westchester 3	7000	1
mhu09350	Leased Land b Glenwood/Grey	MN	Hudson	Land	Westchester 3	7000	1
mhu09400	Leased Land b Glenwood/Grey	MN	Hudson	Land	Westchester 3	7000	1
mhu09450	ROW b Glenwood/Greystone	MN	Hudson	ROW	Westchester 3	7000	1
mhu09500	GREYSTONE STATION	MN	Hudson	Station	Westchester 3	7000	1
mhu09501	Substation at Greystone A-017	MN	Hudson	Substation	Westchester 3	3570	200

mhu09502	Payable Easement b Greystone/H	MN	Hudson	Payable Easement	Westchester	3570	200
mhu09550	ROW b Greystone/Hastings	MN	Hudson	ROW	Westchester 3	7000	1
mhu09600	ROW b Greystone/Hastings	MN	Hudson	ROW	Westchester 3	7000	1
mhu09650	ROW b Greystone/Hastings	MN	Hudson	ROW	Westchester 3	7000	1
mhu09700	ROW b Greystone/Hastings	MN	Hudson	ROW	Westchester 3	7000	1
mhu09750	ROW b Greystone/Hastings	MN	Hudson	ROW	Westchester 10	25000	1
mhu09800	ROW b Greystone/Hastings	MN	Hudson	ROW	Westchester 10	25000	1
mhu09850	ROW b Greystone/Hastings	MN	Hudson	ROW	Westchester 10	25000	1
mhu09900	ROW b Greystone/Hastings	MN	Hudson	ROW	Westchester 10	25000	1
mhu09950	ROW b Greystone/Hastings	MN	Hudson	ROW	Westchester 10	25000	1
mhu10000	ROW b Greystone/Hastings	MN	Hudson	ROW	Westchester 10	25000	1
mhu10050	ROW b Greystone/Hastings	MN	Hudson	ROW	Westchester 10	25000	1
mhu10100	ROW b Greystone/Hastings	MN	Hudson	ROW	Westchester 10	25000	1
mhu10150	ROW b Greystone/Hastings	MN	Hudson	ROW	Westchester 10	25000	1
mhu10200	ROW b Greystone/Hastings	MN	Hudson	ROW	Westchester 10	25000	1
mhu10250	Land b Greystone/Has	MN	Hudson	Land	Westchester 10	25000	1
mhu10300	ROW b Greystone/Hastings	MN	Hudson	ROW	Westchester 10	25000	1
mhu10350	ROW b Greystone/Hastings	MN	Hudson	ROW	Westchester 10	25000	1
mhu10360	ROW b Greystone/Hastings	MN	Hudson	ROW	Westchester 10	25000	1
mhu10400	Access at Hastings	MN	Hudson	Access Road	Westchester 10	25000	1
mhu10450	Parking at Hastings	MN	Hudson	Parking	Westchester 10	25000	1
mhu10500	HASTINGS STATION	MN	Hudson	Station	Westchester 10	25000	1
mhu10550	ROW b Hastings/Dobbs Ferry	MN	Hudson	ROW	Westchester 10	25000	1
mhu10600	ROW b Hastings/Dobbs Ferry	MN	Hudson	ROW	Westchester 10	25000	1
mhu10601	Receivable easement b Hastings	MN	Hudson	Receivable Easement	Westchester 10	25000	1
mhu10650	ROW b Hastings/Dobbs Ferry	MN	Hudson	ROW	Westchester 10	25000	1
mhu10700	ROW b Hastings/Dobbs Ferry	MN	Hudson	ROW	Westchester 10	25000	1
mhu10750	ROW b Hastings/Dobbs Ferry	MN	Hudson	ROW	Westchester 10	25000	1
mhu10800	ROW b Hastings/Dobbs Ferry	MN	Hudson	ROW	Westchester 10	25000	1
mhu10850	ROW b Hastings/Dobbs Ferry	MN	Hudson	ROW	Westchester 10	25000	1
mhu10900	ROW b Hastings/Dobbs Ferry	MN	Hudson	ROW	Westchester 10	25000	1
mhu10950	ROW b Hastings/Dobbs Ferry	MN	Hudson	ROW	Westchester 7	25000	2
mhu11000	ROW b Hastings/Dobbs Ferry	MN	Hudson	ROW	Westchester 7	25000	2
mhu11050	ROW b Hastings/Dobbs Ferry	MN	Hudson	ROW	Westchester 7	25000	2
mhu11100	ROW b Hastings/Dobbs Ferry	MN	Hudson	ROW	Westchester 7	25000	2
mhu11150	DOBBS FERRY STATION	MN	Hudson	Station	Westchester 7	25000 P2A	
mhu11151	Parking @ Dobbs Ferry	MN	Hudson	Parking	Westchester 7	25000 p2a	
mhu11152	Receiv E'ment@ Dobbs Ferry Sta	MN	Hudson	Receivable Easement	Westchester 7	25000	
mhu11154	Receiv E'ment @ Dobbs Ferry	MN	Hudson	Receivable Easement	Westchester C	7	25000
mhu11160	Substation at Dobbs Ferry	MN	Hudson	Substation	Westchester 7	25000	2
mhu11200	ROW b Dobbs Ferry/Ardsley	MN	Hudson	ROW	Westchester 7	25000 P2A	
mhu11201	Dobbs Ferry Station	MN	Hudson	Payable Easement	Westchester 7	25000	2
mhu11250	ROW b Dobbs Ferry/Ardsley	MN	Hudson	ROW	Westchester 7	25000	2
mhu11300	ROW b Dobbs Ferry/Ardsley	MN	Hudson	ROW	Westchester 7	25000	2
mhu11350	ROW b Dobbs Ferry/Ardsley	MN	Hudson	ROW	Westchester 7	25000	2
mhu11400	ROW b Dobbs Ferry/Ardsley	MN	Hudson	ROW	Westchester 7	25000	2
mhu11425	Bridge 1660' N/o Dobbs Ferry	MN	Hudson	Bridge	Westchester 7	25000	2
mhu11450	ROW b Dobbs Ferry/Ardsley	MN	Hudson	ROW	Westchester 7	25000	2
mhu11500	ROW b Dobbs Ferry/Ardsley	MN	Hudson	ROW	Westchester 7	25000 2,P43A	
mhu11550	ROW b Dobbs Ferry/Ardsley	MN	Hudson	ROW	Westchester 7	25000	2
mhu11600	ROW b Dobbs Ferry/Ardsley	MN	Hudson	ROW	Westchester 7	25000	2
mhu11650	ROW b Dobbs Ferry/Ardsley	MN	Hudson	ROW	Westchester 4	25000 3,4	
mhu11700	ROW b Dobbs Ferry/Ardsley	MN	Hudson	ROW	Westchester 4	25000 3,4	
mhu11750	ROW b Dobbs Ferry/Ardsley	MN	Hudson	ROW	Westchester 4	25000 3,4	
mhu11800	ARDSLEY STATION	MN	Hudson	Station	Westchester 4	25000 3,4	
mhu11850	ROW b Ardsley/Irvington	MN	Hudson	ROW	Westchester 4	25000 3,4	
mhu11900	ROW b Ardsley/Irvington	MN	Hudson	ROW	Westchester 4	25000 3,4	
mhu11950	ROW b Ardsley/Irvington	MN	Hudson	ROW	Westchester 4	25000 3,4	
mhu12000	ROW b Ardsley/Irvington	MN	Hudson	ROW	Westchester 4	25000	4
mhu12050	ROW b Ardsley/Irvington	MN	Hudson	ROW	Westchester 4	25000	4
mhu12100	ROW b Ardsley/Irvington	MN	Hudson	ROW	Westchester 4	25000	4
mhu12150	ROW b Ardsley/Irvington	MN	Hudson	ROW	Westchester 4	25000	4
mhu12200	ROW b Ardsley/Irvington	MN	Hudson	ROW	Westchester 4	25000	4
mhu12250	ROW b Ardsley/Irvington	MN	Hudson	ROW	Westchester 4	25000	4
mhu12300	ROW b Ardsley/Irvington	MN	Hudson	ROW	Westchester 4	25000	4
mhu12350	IRVINGTON STATION	MN	Hudson	Station	Westchester 4	25000	4
mhu12360	Bridge N/o Irvington Sta	MN	Hudson	Bridge	Westchester 4	25000	4
mhu12400	ROW b Irvington/Tarrytown	MN	Hudson	ROW	Westchester 4	25000	4
mhu12450	Parking at Irvington	MN	Hudson	Parking	Westchester 4	25000	4
mhu12451	Receivable Esmtt at Irvington	MN	Hudson	Receivable Easement	Westchester	25000	3
mhu12500	ROW b Irvington/Tarrytown	MN	Hudson	ROW	Westchester 4	25000	4
mhu12502	New Substation at Irvington	MN	Hudson	Substation	Westchester 4	25000	4
mhu12503	Edward R. Murphy	MN	Hudson	Payable Easement	Westchester 4	25000	4
mhu12550	Leased Land at Irvington	MN	Hudson	Land	Westchester 4	25000	4
mhu12600	ROW b Irvington/Tarrytown	MN	Hudson	ROW	Westchester 4	25000	4

mhu12650	ROW b Irvington/Tarrytown	MN	Hudson	ROW	Westchester 4	25000	4
mhu12700	ROW b Irvington/Tarrytown	MN	Hudson	ROW	Westchester 4	25000	4
mhu12750	ROW b Irvington/Tarrytown	MN	Hudson	ROW	Westchester 3	25000	5
mhu12800	ROW b Irvington/Tarrytown	MN	Hudson	ROW	Westchester 3	25000	5
mhu12850	ROW b Irvington/Tarrytown	MN	Hudson	ROW	Westchester 3	25000	5
mhu12900	ROW b Irvington/Tarrytown	MN	Hudson	ROW	Westchester 3	25000	5
mhu12950	ROW b Irvington/Tarrytown	MN	Hudson	ROW	Westchester 3	25000	5
mhu13000	ROW b Irvington/Tarrytown	MN	Hudson	ROW	Westchester 3	25000	5
mhu13050	ROW b Irvington/Tarrytown	MN	Hudson	ROW	Westchester 3	25000	5
mhu13100	ROW b Irvington/Tarrytown	MN	Hudson	ROW	Westchester 3	25000	5
mhu13150	ROW b Irvington/Tarrytown	MN	Hudson	ROW	Westchester 3	25000	5
mhu13151	ROW b Irvington/Tarrytown	MN	Hudson	ROW	Westchester		
mhu13200	ROW b Irvington/Tarrytown	MN	Hudson	ROW	Westchester 3	25000	5
mhu13250	ROW b Irvington/Tarrytown	MN	Hudson	ROW	Westchester 3	25000	5
mhu13300	ROW b Irvington/Tarrytown	MN	Hudson	ROW	Westchester 3	25000	5
mhu13301	Riverwalk Pedestrian Trail	MN	Hudson	Receivable Easement	Westchester 3	25000	5
mhu13350	ROW b Irvington/Tarrytown	MN	Hudson	ROW	Westchester 3	25000	5
mhu13351	Riverwalk Pedestrian Access	MN	Hudson	Receivable Easement	Westchester 3	25000	5
mhu13400	ROW b Irvington/Tarrytown	MN	Hudson	ROW	Westchester 3	25000	5
mhu13450	ROW b Irvington/Tarrytown	MN	Hudson	ROW	Westchester 3	25000	5
mhu13500	ROW b Irvington/Tarrytown	MN	Hudson	ROW	Westchester 2	25000	6
mhu13501	Substation Access at Hartsdale	MN	Hudson	Payable Easement	Westchester	25000 6D	
mhu13550	ROW b Irvington/Tarrytown	MN	Hudson	ROW	Westchester 2	25000	6
mhu13600	ROW b Irvington/Tarrytown	MN	Hudson	ROW	Westchester 2	25000	6
mhu13650	ROW b Irvington/Tarrytown	MN	Hudson	ROW	Westchester 2	25000	6
mhu13700	Leased Land b Irvington/Ta	MN	Hudson	Land	Westchester 2	25000	6
mhu13750	ROW b Irvington/Tarrytown	MN	Hudson	ROW	Westchester 2	25000	6
mhu13800	Leased Land b Irvington/Ta	MN	Hudson	Land	Westchester 2	25000	6
mhu13850	ROW b Irvington/Tarrytown	MN	Hudson	ROW	Westchester 2	25000	6
mhu13900	ROW b Irvington/Tarrytown	MN	Hudson	ROW	Westchester 1	25000 6,6A,6C,P27	
mhu13901	Easement at Tarrytown	MN	Hudson	Payable Easement	Westchester	25000	6
mhu13910	Sidetrack b Irvington/Tarr	MN	Hudson	Sidetrack	Westchester 1	25000 6,6A,6C,P27	
mhu13950	Parking at Tarrytown	MN	Hudson	Land	Westchester 1	25000 6,6A,6C,P27	
mhu14000	TARRYTOWN STATION	MN	Hudson	Station	Westchester 1	25000	6
mhu14001	Parking at Tarrytown	MN	Hudson	Parking	Westchester 1	25000	6
mhu14002	Easement from Morris Goldberg	MN	Hudson	Payable Easement	Westchester 1	25000 6F	
mhu14004	Substation at Tarrytown	MN	Hudson	Payable Easement	Westchester	25000 6D	
mhu14005	Payable Easement at Tarrytown	MN	Hudson	Payable Easement	Westchester 1	25000	6
mhu14050	ROW b Tarrytown/Philipse	MN	Hudson	ROW	Westchester 1	25000	6
mhu14100	ROW b Tarrytown/Philipse	MN	Hudson	ROW	Westchester 1	25000 6,P15,P18	
mhu14150	ROW b Tarrytown/Philipse	MN	Hudson	ROW	Westchester 1	25000	6
mhu14200	Leased Land b Tarrytown/Phi	MN	Hudson	Land	Westchester 1	25000	6
mhu14250	ROW b Tarrytown/Philipse	MN	Hudson	ROW	Westchester 16	25000	4
mhu14300	ROW b Tarrytown/Philipse	MN	Hudson	ROW	Westchester 16	25000	4
mhu14350	ROW b Tarrytown/Philipse	MN	Hudson	ROW	Westchester 15	25000	1
mhu14400	Leased Land b Tarrytown/Phi	MN	Hudson	Land	Westchester 15	25000	1
mhu14450	ROW b Tarrytown/Philipse	MN	Hudson	ROW	Westchester 15	25000	1
mhu14500	ROW b Tarrytown/Philipse	MN	Hudson	ROW	Westchester 15	25000	1
mhu14550	ROW b Tarrytown/Philipse	MN	Hudson	ROW	Westchester 15	25000	1
mhu14600	ROW b Tarrytown/Philipse	MN	Hudson	ROW	Westchester 15	25000	1
mhu14650	ROW b Tarrytown/Philipse	MN	Hudson	ROW	Westchester 15	25000	1
mhu14700	ROW b Tarrytown/Philipse	MN	Hudson	ROW	Westchester 15	25000	1
mhu14701	Substation at Philips Manor	MN	Hudson	Payable Easement	Westchester 115.07	4	12
mhu14702	Substation at Philips Manor	MN	Hudson	Payable Easement	Westchester 115.07	4	12
mhu14703	Substation at Philips Manor	MN	Hudson	Substation	Westchester 14	25000	1
mhu14750	ROW b Tarrytown/Philipse	MN	Hudson	ROW	Westchester 15	25000	1
mhu14800	PHILIPSE MANOR STATION	MN	Hudson	Station	Westchester 14	1	83
mhu14850	ROW b Philipse/Scarborough	MN	Hudson	ROW	Westchester 14	25000	1
mhu14900	ROW b Philipse/Scarborough	MN	Hudson	ROW	Westchester 14	25000	1
mhu14950	ROW b Philipse/Scarborough	MN	Hudson	ROW	Westchester 14	25000	1
mhu15000	ROW b Philipse/Scarborough	MN	Hudson	ROW	Westchester 14	25000	1
mhu15050	ROW b Philipse/Scarborough	MN	Hudson	ROW	Westchester 14	25000	1
mhu15100	ROW b Philipse/Scarborough	MN	Hudson	ROW	Westchester 14	25000	1
mhu15150	ROW b Philipse/Scarborough	MN	Hudson	ROW	Westchester 11	25000	1
mhu15200	ROW b Philipse/Scarborough	MN	Hudson	ROW	Westchester 11	25000	1
mhu15250	ROW b Philipse/Scarborough	MN	Hudson	ROW	Westchester 11	25000	1
mhu15300	ROW b Philipse/Scarborough	MN	Hudson	ROW	Westchester 4	25000	1
mhu15350	ROW b Philipse/Scarborough	MN	Hudson	ROW	Westchester 4	25000	1
mhu15400	ROW b Philipse/Scarborough	MN	Hudson	ROW	Westchester 4	25000	1
mhu15450	ROW b Philipse/Scarborough	MN	Hudson	ROW	Westchester 4	25000	1
mhu15500	ROW b Philipse/Scarborough	MN	Hudson	ROW	Westchester 4	25000	1
mhu15550	ROW b Philipse/Scarborough	MN	Hudson	ROW	Westchester 4	25000	1
mhu15600	ROW b Philipse/Scarborough	MN	Hudson	ROW	Westchester 4	25000	1
mhu15650	ROW b Philipse/Scarborough	MN	Hudson	ROW	Westchester 4	25000	1
mhu15700	ROW b Philipse/Scarborough	MN	Hudson	ROW	Westchester 4	25000	1

mhu15750	ROW b Philipse/Scarborough	MN	Hudson	ROW	Westchester 4	25000	1
mhu15800	ROW b Philipse/Scarborough	MN	Hudson	ROW	Westchester 4	25000	1
mhu15850	ROW b Philipse/Scarborough	MN	Hudson	ROW	Westchester 4	25000	1
mhu15900	ROW b Philipse/Scarborough	MN	Hudson	ROW	Westchester 4	25000	1
mhu15950	ROW b Philipse/Scarborough	MN	Hudson	ROW	Westchester 4	25000	1
mhu16000	ROW b Philipse/Scarborough	MN	Hudson	ROW	Westchester 4	25000	1
mhu16001	Land b Philipse/Scarborough	MN	Hudson	Land	Westchester	25000	1
mhu16050	ROW b Philipse/Scarborough	MN	Hudson	ROW	Westchester 4	25000	1
mhu16100	ROW b Philipse/Scarborough	MN	Hudson	ROW	Westchester 4	25000	1
mhu16150	ROW b Philipse/Scarborough	MN	Hudson	ROW	Westchester 4	25000	1
mhu16200	ROW b Philipse/Scarborough	MN	Hudson	ROW	Westchester 4	25000	1
mhu16250	ROW b Philipse/Scarborough	MN	Hudson	ROW	Westchester 4	25000	1
mhu16300	ROW b Philipse/Scarborough	MN	Hudson	ROW	Westchester 4	25000	1
mhu16350	ROW b Philipse/Scarborough	MN	Hudson	ROW	Westchester 4	25000	1
mhu16351	Substation b Philipse Manor/Sc	MN	Hudson	Substation	Westchester 4	26	1
mhu16352	Village of Briarcliff Manor	MN	Hudson	Payable Easement	Westchester 4	25000	
mhu16400	SCARBOROUGH STATION	MN	Hudson	Station	Westchester 4	25000	1
mhu16401	Parking at Scarborough	MN	Hudson	Parking	Westchester 4	25000	1
mhu16450	ROW b Scarborough/Ossining	MN	Hudson	ROW	Westchester 4	25000	1
mhu16500	ROW b Scarborough/Ossining	MN	Hudson	ROW	Westchester 4	25000	1
mhu16501	Payable Easement @ Scarborough	MN	Hudson	Payable Easement	Westchester 3	74 1A	
mhu16550	ROW b Scarborough/Ossining	MN	Hudson	ROW	Westchester 3	25000	2
mhu16600	ROW b Scarborough/Ossining	MN	Hudson	ROW	Westchester 3	25000	2
mhu16650	ROW b Scarborough/Ossining	MN	Hudson	ROW	Westchester 3	25000	2
mhu16700	ROW b Scarborough/Ossining	MN	Hudson	ROW	Westchester 3	25000	2
mhu16725	Easement b Scarborough/Ossinin	MN	Hudson	Payable Easement	Westchester 3	77	1
mhu16750	ROW b Scarborough/Ossining	MN	Hudson	ROW	Westchester 3	25000	2
mhu16800	ROW b Scarborough/Ossining	MN	Hudson	ROW	Westchester 3	25000	2
mhu16850	ROW b Scarborough/Ossining	MN	Hudson	ROW	Westchester 3	25000	2
mhu16900	ROW b Scarborough/Ossining	MN	Hudson	ROW	Westchester 3	25000	2
mhu16950	ROW b Scarborough/Ossining	MN	Hudson	ROW	Westchester 3	25000	2
mhu17000	ROW b Scarborough/Ossining	MN	Hudson	ROW	Westchester 3	25000	2
mhu17050	ROW b Scarborough/Ossining	MN	Hudson	ROW	Westchester 3	25000	2
mhu17100	Sing Sing Prison Platform	MN	Hudson	Receivable Easement	Westchester 3	25000	2
mhu17150	ROW b Scarborough/Ossining	MN	Hudson	ROW	Westchester 3	25000	2
mhu17200	ROW b Scarborough/Ossining	MN	Hudson	ROW	Westchester 3	25000	2
mhu17250	OSSINING STATION	MN	Hudson	Station	Westchester 3	25000	2
mhu17251	Parking at Ossining	MN	Hudson	Parking	Westchester 3	25000	2
mhu17252	Stairway at Ossining Station	MN	Hudson	Stairway	Westchester 3.04	5 3A	
mhu17300	ROW b Ossining/Croton Har	MN	Hudson	ROW	Westchester 3	25000	2
mhu17350	ROW b Ossining/Croton Har	MN	Hudson	ROW	Westchester 3	25000	2
mhu17370	Substation at Ossining A-031	MN	Hudson	Substation	Westchester 3	25000	2
mhu17372	Verizon NY Cable Xing	MN	Hudson	ROW	Westchester		
mhu17400	Pkng b Ossining/Croton Har	MN	Hudson	Parking	Westchester 3	25000	2
mhu17450	ROW b Ossining/Croton Har	MN	Hudson	ROW	Westchester 3	25000	2
mhu17500	ROW b Ossining/Croton Har	MN	Hudson	ROW	Westchester 3	25000	2
mhu17550	ROW b Ossining/Croton Har	MN	Hudson	ROW	Westchester 3	25000	2
mhu17600	ROW b Ossining/Croton Har	MN	Hudson	ROW	Westchester 3	25000	2
mhu17650	ROW b Ossining/Croton Har	MN	Hudson	ROW	Westchester 1	25000	3
mhu17700	ROW b Ossining/Croton Har	MN	Hudson	ROW	Westchester 1	25000	3
mhu17750	ROW b Ossining/Croton Har	MN	Hudson	ROW	Westchester 1	25000	3
mhu17800	ROW b Ossining/Croton Har	MN	Hudson	ROW	Westchester 1	25000	3
mhu17850	ROW b Ossining/Croton Har	MN	Hudson	ROW	Westchester 1	25000	3
mhu17900	ROW b Ossining/Croton Har	MN	Hudson	ROW	Westchester 1	25000	3
mhu17950	ROW b Ossining/Croton Har	MN	Hudson	ROW	Westchester 1	25000	3
mhu18000	ROW b Ossining/Croton Har	MN	Hudson	ROW	Westchester	2	1
mhu18050	ROW b Ossining/Croton Har	MN	Hudson	ROW	Westchester	2	1
mhu18100	ROW b Ossining/Croton Har	MN	Hudson	ROW	Westchester	2	1
mhu18150	ROW b Ossining/Croton Har	MN	Hudson	ROW	Westchester	2	1
mhu18200	ROW b Ossining/Croton Har	MN	Hudson	ROW	Westchester	2	1
mhu18250	ROW b Ossining/Croton Har	MN	Hudson	ROW	Westchester	2	1
mhu18300	ROW b Ossining/Croton Har	MN	Hudson	ROW	Westchester	2	1
mhu18350	ROW b Ossining/Croton Har	MN	Hudson	ROW	Westchester	2	1
mhu18400	ROW b Ossining/Croton Har	MN	Hudson	ROW	Westchester	2	1
mhu18450	ROW b Ossining/Croton Har	MN	Hudson	ROW	Westchester	2	1
mhu18500	ROW b Ossining/Croton Har	MN	Hudson	ROW	Westchester	2	1
mhu18550	Leased Land b Ossining/Croton	MN	Hudson	Land	Westchester	2	1
mhu18600	ROW b Ossining/Croton Har	MN	Hudson	ROW	Westchester	2	1
mhu18650	ROW b Ossining/Croton Har	MN	Hudson	ROW	Westchester	2	1
mhu18700	Croton Harmon Shop	MN	Hudson	Shop	Westchester 78.12	2	1
mhu18701	Croton Harmon Bldg 9	MN	Hudson	Building	Westchester 78.12	2	1
mhu18702	Croton River Club	MN	Hudson	Land	Westchester 78.20	2	3
mhu18703	Croton River Club	MN	Hudson	Receivable Easement	Westchester 78.12	2	1
mhu18704	Croton Point Park A	MN	Hudson	Payable Easement	Westchester 78.12	2	1
mhu18705	Croton Point Park B	MN	Hudson	Payable Easement	Westchester 78.12	2	1

mhu18706	Croton Point Park C	MN	Hudson	Payable Easement	Westchester 78.12		2	1
mhu18707	Croton Point Park D	MN	Hudson	Payable Easement	Westchester 78.12		2	1
mhu18750	CROTON HARMON STATION	MN	Hudson	Station	Westchester		2	1
mhu18751	Parking at Croton	MN	Hudson	Parking	Westchester		2	1
mhu18800	ROW b Croton Har/Cortlandt	MN	Hudson	ROW	Westchester		2	1
mhu18820	Substat At Croton Harmon A-034	MN	Hudson	Substation	Westchester		2	1
mhu18850	ROW b Croton Har/Cortlandt	MN	Hudson	ROW	Westchester		2	1
mhu18900	ROW b Croton Har/Cortlandt	MN	Hudson	ROW	Westchester		2	1
mhu18901	Harmon Yard	MN	Hudson	Yard	Westchester 1	25000		2.3
mhu18902	Harmon Yard	MN	Hudson	Yard	Westchester 1	25000		2.3
mhu18903	Harmon Yard	MN	Hudson	Yard	Westchester 78.12		2	3
mhu18950	ROW b Croton Har/Cortlandt	MN	Hudson	ROW	Westchester		2	1
mhu18951	Easement from A.Milano - A	MN	Hudson	Payable Easement	Westchester 78.12		2	2
mhu18952	Easement from A. Milano-B	MN	Hudson	Payable Easement	Westchester 78.12		2	2
mhu18953	Easement from A.Milano-C	MN	Hudson	Payable Easement	Westchester 78.12		2	2
mhu18954	Easement from A.Milano- D	MN	Hudson	Payable Easement	Westchester 78.12		2	2
mhu18955	Easement from A.Milano- E	MN	Hudson	Payable Easement	Westchester 78.12		2	2
mhu18956	Bike Path @ Croton Harmon Loop	MN	Hudson	Receivable Easement	Westchester		2	2
mhu19000	ROW b Croton Har/Cortlandt	MN	Hudson	ROW	Westchester		2	1
mhu19001	Land b Croton Har/Cortlandt	MN	Hudson	Land	Westchester		2	1
mhu19050	ROW b Croton Har/Cortlandt	MN	Hudson	ROW	Westchester		2	1
mhu19051	Bike Path @ Croton Harmon Loop	MN	Hudson	Receivable Easement	Westchester		2	2
mhu19100	ROW b Croton Har/Cortlandt	MN	Hudson	ROW	Westchester		2	1
mhu19101	Bike Path @ Croton Harmon Loop	MN	Hudson	Receivable Easement	Westchester		2	2
mhu19150	ROW b Croton Har/Cortlandt	MN	Hudson	ROW	Westchester		2	1
mhu19151	Easement in Croton	MN	Hudson	Receivable Easement	Westchester			
mhu19152	Loop Bridge B Crot H - Cortint	MN	Hudson	Bridge	Westchester 78.12		2	1
mhu19200	ROW b Croton Har/Cortlandt	MN	Hudson	ROW	Westchester		2	1
mhu19250	ROW b Croton Har/Cortlandt	MN	Hudson	ROW	Westchester		2	1
mhu19300	ROW b Croton Har/Cortlandt	MN	Hudson	ROW	Westchester		2	1
mhu19350	ROW b Croton Har/Cortlandt	MN	Hudson	ROW	Westchester		2 1& 23	
mhu19351	Easement from Seprieo Corp	MN	Hudson	Payable Easement	Westchester 78.12		2	1
mhu19400	ROW b Croton Har/Cortlandt	MN	Hudson	ROW	Westchester		2 1& 23	
mhu19450	ROW b Croton Har/Cortlandt	MN	Hudson	ROW	Westchester		2 1& 23	
mhu19451	Easement from Seprieo Corp	MN	Hudson	Payable Easement	Westchester 78.12		2	1
mhu19500	ROW b Croton Har/Cortlandt	MN	Hudson	ROW	Westchester		2 1& 23	
mhu19550	ROW b Croton Har/Cortlandt	MN	Hudson	ROW	Westchester		2 1& 23	
mhu19600	ROW b Croton Har/Cortlandt	MN	Hudson	ROW	Westchester		2 1& 23	
mhu19650	ROW b Croton Har/Cortlandt	MN	Hudson	ROW	Westchester		2 1& 23	
mhu19700	ROW b Croton Har/Cortlandt	MN	Hudson	ROW	Westchester		2 1& 23	
mhu19750	ROW b Croton Har/Cortlandt	MN	Hudson	ROW	Westchester		2 1& 23	
mhu19800	ROW b Croton Har/Cortlandt	MN	Hudson	ROW	Westchester		2	1
mhu19850	ROW b Croton Har/Cortlandt	MN	Hudson	ROW	Westchester		2	1
mhu19900	ROW b Croton Har/Cortlandt	MN	Hudson	ROW	Westchester		2	1
mhu19950	ROW b Croton Har/Cortlandt	MN	Hudson	ROW	Westchester		2	1
mhu20000	ROW b Croton Har/Cortlandt	MN	Hudson	ROW	Westchester		2	1
mhu20050	ROW b Croton Har/Cortlandt	MN	Hudson	ROW	Westchester		2	1
mhu20100	ROW b Croton Har/Cortlandt	MN	Hudson	ROW	Westchester		2	1
mhu20150	ROW b Croton Har/Cortlandt	MN	Hudson	ROW	Westchester		2	1
mhu20200	ROW b Croton Har/Cortlandt	MN	Hudson	ROW	Westchester		2	1
mhu20250	ROW b Croton Har/Cortlandt	MN	Hudson	ROW	Westchester		2	1
mhu20300	ROW b Croton Har/Cortlandt	MN	Hudson	ROW	Westchester		2	1
mhu20350	ROW b Croton Har/Cortlandt	MN	Hudson	ROW	Westchester		2	1
mhu20400	ROW b Croton Har/Cortlandt	MN	Hudson	Stat. not in use	Westchester		2	1
mhu20401	ROW B Croton Har/Cortlandt	MN	Hudson	ROW	Westchester		2	1
mhu20450	ROW b Croton Har/Cortlandt	MN	Hudson	ROW	Westchester		2	1
mhu20500	ROW b Croton Har/Cortlandt	MN	Hudson	ROW	Westchester		2	1
mhu20550	ROW b Croton Har/Cortlandt	MN	Hudson	ROW	Westchester		2	1
mhu20600	ROW b Croton Har/Cortlandt	MN	Hudson	ROW	Westchester		2	1
mhu20650	ROW b Croton Har/Cortlandt	MN	Hudson	ROW	Westchester		2	1
mhu20651	Rec. Esmnt b Croton Harmon / C	MN	Hudson	Receivable Easement	Westchester		2	1
mhu20700	ROW b Croton Har/Cortlandt	MN	Hudson	ROW	Westchester		2	1
mhu20750	ROW b Croton Har/Cortlandt	MN	Hudson	ROW	Westchester		2	1
mhu20800	ROW b Croton Har/Cortlandt	MN	Hudson	ROW	Westchester		2	1
mhu20850	ROW b Croton Har/Cortlandt	MN	Hudson	ROW	Westchester		2	1
mhu20860	Former Crugers Station	MN	Hudson	Stat. not in use	Westchester			
mhu20900	ROW b Croton Har/Cortlandt	MN	Hudson	Stat. not in use	Westchester		2	1
mhu20901	ROW b Croton Har/Cortlandt	MN	Hudson	ROW	Westchester		2	1
mhu20950	Pyble Esmnt b Crtn-Ha/Cort	MN	Hudson	Payable Easement	Westchester		2	1
mhu21000	ROW b Croton Har/Cortlandt	MN	Hudson	ROW	Westchester		2	1
mhu21050	ROW b Croton Har/Cortlandt	MN	Hudson	ROW	Westchester		2	1
mhu21100	ROW b Croton Har/Cortlandt	MN	Hudson	ROW	Westchester		2	1
mhu21150	ROW b Croton Har/Cortlandt	MN	Hudson	ROW	Westchester		5	1
mhu21200	ROW b Croton Har/Cortlandt	MN	Hudson	ROW	Westchester		5	1
mhu21250	CORTLANDT STATION	MN	Hudson	Station	Westchester		5	1

mhu21251	Easement at Cortlandt Station	MN	Hudson	Payable Easement	Westchester	55.08	2	1
mhu21252	Easements at Cortlandt Station	MN	Hudson	Receivable Easement	Westchester	55.08	2	1
mhu21254	Future Parking at Cortlandt	MN	Hudson	Parking	Westchester	55-9	1	6
mhu21258	Overpass at Cortlandt (Future)	MN	Hudson	Receivable Easement	Westchester	55.09	1	5
mhu21259	Future Parking at Cortlandt	MN	Hudson	Parking	Westchester	55.09	1	7
mhu21275	Keon Site Easement	MN	Hudson	Receivable Easement	Westchester	55.09	1	9
mhu21300	ROW b Cortlandt/Montrose	MN	Hudson	ROW	Westchester		5	1
mhu21310	Parking at Cortlandt	MN	Hudson	Parking	Westchester	55.08	2	1
mhu21320	Land at Cortlandt Station	MN	Hudson	Land	Westchester	55.08	2	1
mhu21330	Land at Cortlandt Station	MN	Hudson	Land	Westchester	55.08	2	1
mhu21350	ROW b Cortlandt/Montrose	MN	Hudson	ROW	Westchester		5	1
mhu21400	ROW b Cortlandt/Montrose	MN	Hudson	ROW	Westchester		5	1
mhu21450	ROW b Cortlandt/Montrose	MN	Hudson	ROW	Westchester		5	1
mhu21500	ROW b Cortlandt/Montrose	MN	Hudson	ROW	Westchester		5	1
mhu21550	ROW b Cortlandt/Montrose	MN	Hudson	ROW	Westchester		5	1
mhu21600	Sidetrack b Cortlandt/Mont	MN	Hudson	Sidetrack	Westchester		5	1
mhu21650	ROW b Cortlandt/Peekskill	MN	Hudson	ROW	Westchester		5	1
mhu21700	ROW b Cortlandt/Peekskill	MN	Hudson	ROW	Westchester		5	1
mhu21750	Montrose Station (Closed)	MN	Hudson	ROW	Westchester		5	1
mhu21751	Montrose Station Closed	MN	Hudson	ROW	Westchester		5	1
mhu21800	Pyble Esmnt b Cortlandt/Peek	MN	Hudson	Payable Easement	Westchester		5	1
mhu21850	ROW b Cortlandt/Peekskill	MN	Hudson	ROW	Westchester		5	1
mhu21900	ROW b Cortlandt/Peekskill	MN	Hudson	ROW	Westchester		5	1
mhu21950	ROW b Cortlandt/Peekskill	MN	Hudson	ROW	Westchester		5	1
mhu22000	ROW b Cortlandt/Peekskill	MN	Hudson	ROW	Westchester		5	1
mhu22050	ROW b Cortlandt/Peekskill	MN	Hudson	ROW	Westchester		4	1
mhu22100	ROW b Cortlandt/Peekskill	MN	Hudson	ROW	Westchester		4	1
mhu22150	ROW b Cortlandt/Peekskill	MN	Hudson	ROW	Westchester		4	1
mhu22200	ROW b Cortlandt/Peekskill	MN	Hudson	ROW	Westchester		4	1
mhu22250	ROW b Cortlandt/Peekskill	MN	Hudson	ROW	Westchester		4	1
mhu22300	ROW b Cortlandt/Peekskill	MN	Hudson	ROW	Westchester		4	1
mhu22350	ROW b Cortlandt/Peekskill	MN	Hudson	ROW	Westchester		4	1
mhu22400	ROW b Cortlandt/Peekskill	MN	Hudson	ROW	Westchester		1	9
mhu22450	ROW b Cortlandt/Peekskill	MN	Hudson	ROW	Westchester		1	9
mhu22451	Pyble Esmn b Montrose/Peek	MN	Hudson	Payable Easement	Westchester		1	9
mhu22500	ROW b Cortlandt/Peekskill	MN	Hudson	ROW	Westchester		1	9
mhu22550	ROW b Cortlandt/Peekskill	MN	Hudson	ROW	Westchester		1	9
mhu22600	ROW b Cortlandt/Peekskill	MN	Hudson	ROW	Westchester		1	9
mhu22650	Leased Land b Cortlandt/Peek	MN	Hudson	Land	Westchester		1	9
mhu22700	Leased Land b Cortlandt/Peek	MN	Hudson	Land	Westchester		1	9
mhu22750	ROW b Cortlandt/Peekskill	MN	Hudson	ROW	Westchester		1	9
mhu22800	ROW b Cortlandt/Peekskill	MN	Hudson	ROW	Westchester		1	9
mhu22850	ROW b Cortlandt/Peekskill	MN	Hudson	ROW	Westchester		1	2
mhu22851	Easement at Cortlandt Bridge	MN	Hudson	Receivable Easement	Westchester	32.12	1	2
mhu22852	Easement at Cortlandt Bridge	MN	Hudson	Payable Easement	Westchester	32.12	1	2
mhu22854	Pybl Esmnt b Montrose/Peek (a)	MN	Hudson	Payable Easement	Westchester			
mhu22900	Leased Land b Cortlandt/Peek	MN	Hudson	Land	Westchester		1	2
mhu22950	ROW b Cortlandt/Peekskill	MN	Hudson	ROW	Westchester		1	2
mhu23000	Leased Land b Cortlandt/Peek	MN	Hudson	Land	Westchester		1	2
mhu23001	Pybl Esmnt b Montrose/Peek (b)	MN	Hudson	Payable Easement	Westchester			
mhu23050	ROW b Montrose/Peekskill	MN	Hudson	ROW	Westchester		1	2
mhu23100	ROW b Cortlandt/Peekskill	MN	Hudson	ROW	Westchester		1	2
mhu23102	Pybl Esmnt b Montrose/Peek (c)	MN	Hudson	Payable Easement	Westchester			
mhu23150	ROW b Cortlandt/Peekskill	MN	Hudson	ROW	Westchester		1	2
mhu23200	PEEKSKILL STATION	MN	Hudson	Station	Westchester		1	9
mhu23250	ROW b Peekskill/Manitou	MN	Hudson	ROW	Westchester		1	9
mhu23300	Parking at Peekskill	MN	Hudson	Parking	Westchester		1	9
mhu23350	Leased Land b Peekskill/Man	MN	Hudson	Land	Westchester		1	9
mhu23400	ROW b Peekskill/Manitou	MN	Hudson	ROW	Westchester		1	9
mhu23401	Pybl Esmnt b Montrose/Peek (d)	MN	Hudson	Payable Easement	Westchester			
mhu23450	ROW b Peekskill/Manitou	MN	Hudson	ROW	Westchester		1	9
mhu23451	Peekskill Row Improvements	MN	Hudson	Receivable Easement	Westchester			
mhu23453	Pybl Esmnt b Montrose/Peek (e)	MN	Hudson	Payable Easement	Westchester			
mhu23500	ROW b Peekskill/Manitou	MN	Hudson	ROW	Westchester		1	9
mhu23550	ROW b Peekskill/Manitou	MN	Hudson	ROW	Westchester		1	9
mhu23551	Pybl Esmnt b Montrose/Peek (f)	MN	Hudson	Payable Easement	Westchester			
mhu23552	ROW to Access Annsville Brdg	MN	Hudson	Payable Easement	Westchester			
mhu23600	Leased Land b Peekskill/Man	MN	Hudson	Land	Westchester		1	9
mhu23650	ROW b Peekskill/Manitou	MN	Hudson	ROW	Westchester		1	9
mhu23651	ROW to Access Annsville Brdg	MN	Hudson	Payable Easement	Westchester			
mhu23652	R Easement to City of Peekskill	MN	Hudson	Receivable Easement	Westchester			
mhu23700	ROW b Peekskill/Manitou	MN	Hudson	ROW	Westchester		1	9
mhu23701	ROW to Access Annsville Brdg	MN	Hudson	Payable Easement	Westchester			
mhu23702	R Easement to City of Peekskill	MN	Hudson	Receivable Easement	Westchester		1	9
mhu23750	ROW b Peekskill/Manitou	MN	Hudson	ROW	Westchester		1	9

mhu27250	ROW b Manitou/Garrison	MN	Hudson	ROW	Putnam	1	1
mhu27300	ROW b Manitou/Garrison	MN	Hudson	ROW	Putnam	1	1
mhu27350	ROW b Manitou/Garrison	MN	Hudson	ROW	Putnam	1	1
mhu27400	ROW b Manitou/Garrison	MN	Hudson	ROW	Putnam	1	12
mhu27450	ROW b Manitou/Garrison	MN	Hudson	ROW	Putnam	1	12
mhu27500	ROW b Manitou/Garrison	MN	Hudson	ROW	Putnam	1	12
mhu27550	ROW b Manitou/Garrison	MN	Hudson	ROW	Putnam	1	12
mhu27600	ROW b Manitou/Garrison	MN	Hudson	ROW	Putnam	1	12
mhu27650	ROW b Manitou/Garrison	MN	Hudson	ROW	Putnam	1	12
mhu27700	ROW b Manitou/Garrison	MN	Hudson	ROW	Putnam	1	12
mhu27750	ROW b Manitou/Garrison	MN	Hudson	ROW	Putnam	1	12
mhu27800	ROW b Manitou/Garrison	MN	Hudson	ROW	Putnam	1	12
mhu27850	ROW b Manitou/Garrison	MN	Hudson	ROW	Putnam	1	12
mhu27851	Easement b Manitou/Garrison A	MN	Hudson	Payable Easement	Putnam	1	12
mhu27852	Easement b Manitou/Garrison B	MN	Hudson	Payable Easement	Putnam	1	12
mhu27900	ROW b Manitou/Garrison	MN	Hudson	ROW	Putnam	1	12
mhu27901	Easement from Garrison's	MN	Hudson	Payable Easement	Putnam	1	12
mhu27950	GARRISON STATION	MN	Hudson	Station	Putnam	1	3
mhu27951	Parking at Garrison	MN	Hudson	Parking	Putnam	1	3
mhu28000	ROW b Garrison/Cold Spring	MN	Hudson	ROW	Putnam	1	3
mhu28050	ROW b Garrison/Cold Spring	MN	Hudson	ROW	Putnam	1	3
mhu28100	ROW b Garrison/Cold Spring	MN	Hudson	ROW	Putnam	1	3
mhu28150	ROW b Garrison/Cold Spring	MN	Hudson	ROW	Putnam	1	3
mhu28200	ROW b Garrison/Cold Spring	MN	Hudson	ROW	Putnam	1	3
mhu28250	ROW b Garrison/Cold Spring	MN	Hudson	ROW	Putnam	1	3
mhu28300	ROW b Garrison/Cold Spring	MN	Hudson	ROW	Putnam	1	3
mhu28350	ROW b Garrison/Cold Spring	MN	Hudson	ROW	Putnam	1	3
mhu28400	ROW b Garrison/Cold Spring	MN	Hudson	ROW	Putnam	1	3
mhu28450	ROW b Garrison/Cold Spring	MN	Hudson	ROW	Putnam	1	3
mhu28500	ROW b Garrison/Cold Spring	MN	Hudson	ROW	Putnam	1	3
mhu28550	ROW b Garrison/Cold Spring	MN	Hudson	ROW	Putnam	1	3
mhu28600	ROW b Garrison/Cold Spring	MN	Hudson	ROW	Putnam	1	3
mhu28650	ROW b Garrison/Cold Spring	MN	Hudson	ROW	Putnam	1	3
mhu28700	ROW b Garrison/Cold Spring	MN	Hudson	ROW	Putnam	1	3
mhu28750	ROW b Garrison/Cold Spring	MN	Hudson	ROW	Putnam	1	3
mhu28800	ROW b Garrison/Cold Spring	MN	Hudson	ROW	Putnam	1	3
mhu28805	R Easement-Constitution Is	MN	Hudson	Receivable Easement	Putnam	1	3
mhu28850	ROW b Garrison/Cold Spring	MN	Hudson	ROW	Putnam	1	3
mhu28900	ROW b Garrison/Cold Spring	MN	Hudson	ROW	Putnam	1	3
mhu28950	ROW b Garrison/Cold Spring	MN	Hudson	ROW	Putnam	1	3
mhu29000	ROW b Garrison/Cold Spring	MN	Hudson	ROW	Putnam	1	3
mhu29050	ROW b Garrison/Cold Spring	MN	Hudson	ROW	Putnam	1	3
mhu29100	ROW b Garrison/Cold Spring	MN	Hudson	ROW	Putnam	1	3
mhu29150	ROW b Garrison/Cold Spring	MN	Hudson	ROW	Putnam	1	3
mhu29200	ROW b Garrison/Cold Spring	MN	Hudson	ROW	Putnam	1	3
mhu29250	ROW b Garrison/Cold Spring	MN	Hudson	ROW	Putnam	1	38.89
mhu29300	ROW b Garrison/Cold Spring	MN	Hudson	ROW	Putnam	1	38.89
mhu29350	ROW b Garrison/Cold Spring	MN	Hudson	ROW	Putnam	1	38.89
mhu29400	ROW b Garrison/Cold Spring	MN	Hudson	ROW	Putnam	1	38.89
mhu29450	COLD SPRING STATION	MN	Hudson	Station	Putnam	1	38.89
mhu29451	Parking at Cold Spring	MN	Hudson	Parking	Putnam	1	38.89
mhu29453	Parking at Cold Spring	MN	Hudson	Parking	Putnam	48.12	43
mhu29500	ROW b Cold Spring/Breakneck	MN	Hudson	ROW	Putnam	1	38.89
mhu29550	ROW b Cold Spring/Breakneck	MN	Hudson	ROW	Putnam	1	38.89
mhu29600	ROW b Cold Spring/Breakneck	MN	Hudson	ROW	Putnam	1	27
mhu29601	P Esmnt bet Cold Spring/Beacon	MN	Hudson	Payable Easement	Putnam	1	24
mhu29650	ROW b Cold Spring/Breakneck	MN	Hudson	ROW	Putnam	1	27
mhu29700	ROW b Cold Spring/Breakneck	MN	Hudson	ROW	Putnam	1	27
mhu29750	ROW b Cold Spring/Breakneck	MN	Hudson	ROW	Putnam	1	27
mhu29800	ROW b Cold Spring/Breakneck	MN	Hudson	ROW	Putnam	2	5
mhu29850	ROW b Cold Spring/Breakneck	MN	Hudson	ROW	Putnam	2	5
mhu29900	ROW b Cold Spring/Breakneck	MN	Hudson	ROW	Putnam	2	5
mhu29950	ROW b Cold Spring/Breakneck	MN	Hudson	ROW	Putnam	2	5
mhu30000	ROW b Cold Spring/Breakneck	MN	Hudson	ROW	Putnam	2	5
mhu30050	BREAKNECK RIDGE STATION	MN	Hudson	Station	Putnam	2	5
mhu30100	ROW b Breakneck/Beacon	MN	Hudson	ROW	Putnam	2	5
mhu30150	ROW b Breakneck/Beacon	MN	Hudson	ROW	Putnam	2	5
mhu30200	ROW b Breakneck/Beacon	MN	Hudson	ROW	Putnam	2	5
mhu30250	ROW b Breakneck/Beacon	MN	Hudson	ROW	Putnam	2	5
mhu30300	ROW b Breakneck/Beacon	MN	Hudson	ROW	Putnam	2	5
mhu30350	ROW b Breakneck/Beacon	MN	Hudson	ROW	Putnam	2	5
mhu30400	ROW b Breakneck/Beacon	MN	Hudson	ROW	Putnam	2	5
mhu30450	ROW b Breakneck/Beacon	MN	Hudson	ROW	Putnam	2	5
mhu30500	ROW b Breakneck/Beacon	MN	Hudson	ROW	Putnam	2	5
mhu30550	ROW b Breakneck/Beacon	MN	Hudson	ROW	Putnam	2	5

mhu30600	ROW b Breakneck/Beacon	MN	Hudson	ROW	Putnam	2	
mhu30650	ROW b Breakneck/Beacon	MN	Hudson	ROW	Dutchess	530330	
mhu30700	ROW b Breakneck/Beacon	MN	Hudson	ROW	Dutchess	530330	
mhu30750	ROW b Breakneck/Beacon	MN	Hudson	ROW	Dutchess	530330	
mhu30800	ROW b Breakneck/Beacon	MN	Hudson	ROW	Dutchess	530330	
mhu30850	ROW b Breakneck/Beacon	MN	Hudson	ROW	Dutchess	530330	
mhu30900	ROW b Breakneck/Beacon	MN	Hudson	ROW	Dutchess	530330	
mhu30950	ROW b Breakneck/Beacon	MN	Hudson	ROW	Dutchess	530330	
mhu31000	ROW b Breakneck/Beacon	MN	Hudson	ROW	Dutchess	530330	
mhu31050	ROW b Breakneck/Beacon	MN	Hudson	ROW	Dutchess	530330	
mhu31100	ROW b Breakneck/Beacon	MN	Hudson	ROW	Dutchess	530330	
mhu31150	ROW b Breakneck/Beacon	MN	Hudson	ROW	Dutchess	530330	
mhu31200	ROW b Breakneck/Beacon	MN	Hudson	ROW	Dutchess	530330	
mhu31250	ROW b Breakneck/Beacon	MN	Hudson	ROW	Dutchess	530330	
mhu31300	ROW b Breakneck/Beacon	MN	Hudson	ROW	Dutchess	530330	
mhu31350	ROW b Breakneck/Beacon	MN	Hudson	ROW	Dutchess	530330	
mhu31400	ROW b Breakneck/Beacon	MN	Hudson	ROW	Dutchess	530330	
mhu31450	ROW b Breakneck/Beacon	MN	Hudson	ROW	Dutchess	530330	
mhu31500	ROW b Breakneck/Beacon	MN	Hudson	ROW	Dutchess	530330	
mhu31550	ROW b Breakneck/Beacon	MN	Hudson	ROW	Dutchess	530330	
mhu31600	ROW b Breakneck/Beacon	MN	Hudson	ROW	Dutchess	530330	
mhu31650	ROW b Breakneck/Beacon	MN	Hudson	ROW	Dutchess	530330	
mhu31700	ROW b Breakneck/Beacon	MN	Hudson	ROW	Dutchess	530330	
mhu31750	ROW b Breakneck/Beacon	MN	Hudson	ROW	Dutchess	530330	
mhu31800	ROW b Breakneck/Beacon	MN	Hudson	ROW	Dutchess	530330	
mhu31850	ROW b Breakneck/Beacon	MN	Hudson	ROW	Dutchess	530330	
mhu31900	ROW b Breakneck/Beacon	MN	Hudson	ROW	Dutchess	530330	
mhu31950	ROW b Breakneck/Beacon	MN	Hudson	ROW	Dutchess	530330	
mhu32000	ROW b Breakneck/Beacon	MN	Hudson	ROW	Dutchess	530330	
mhu32050	ROW b Breakneck/Beacon	MN	Hudson	ROW	Dutchess	530330	
mhu32100	ROW b Breakneck/Beacon	MN	Hudson	ROW	Dutchess	530330	
mhu32150	ROW b Breakneck/Beacon	MN	Hudson	ROW	Dutchess	530330	
mhu32200	ROW b Breakneck/Beacon	MN	Hudson	ROW	Dutchess	549777	
mhu32250	ROW b Breakneck/Beacon	MN	Hudson	ROW	Dutchess	549777	
mhu32300	ROW b Breakneck/Beacon	MN	Hudson	ROW	Dutchess	549777	
mhu32350	ROW b Breakneck/Beacon	MN	Hudson	ROW	Dutchess	549777	
mhu32400	ROW b Breakneck/Beacon	MN	Hudson	ROW	Dutchess	549777	
mhu32401	Easement at Croton Falls	MN	Harlem	Payable Easement	Westchester		
mhu32450	ROW b Breakneck/Beacon	MN	Hudson	ROW	Dutchess	574583	
mhu32451	Easement to City of Beacon	MN	Hudson	Receivable Easement	Dutchess		
mhu32500	ROW b Breakneck/Beacon	MN	Hudson	ROW	Dutchess	574583	
mhu32550	ROW b Breakneck/Beacon	MN	Hudson	ROW	Dutchess	574583	
mhu32600	ROW b Breakneck/Beacon	MN	Hudson	ROW	Dutchess	574583	
mhu32650	ROW b Breakneck/Beacon	MN	Hudson	ROW	Dutchess	574583	
mhu32700	ROW b Breakneck/Beacon	MN	Hudson	ROW	Dutchess	549777	
mhu32750	ROW b Breakneck/Beacon	MN	Hudson	ROW	Dutchess	549777	
mhu32800	ROW b Breakneck/Beacon	MN	Hudson	ROW	Dutchess	549777	
mhu32850	ROW b Breakneck/Beacon	MN	Hudson	ROW	Dutchess	549777	
mhu32900	BEACON STATION	MN	Hudson	Station	Dutchess	574873	
mhu32901	Future Parking at Beacon Dorel	MN	Hudson	Parking	Dutchess		554890
mhu32950	ROW b Beacon/New Hamburg	MN	Hudson	ROW	Dutchess	574873	
mhu32951	Parking at Beacon South Lot	MN	Hudson	Parking	Dutchess	574873	
mhu32952	Parking at Beacon River Lot	MN	Hudson	Parking	Dutchess	574873	
mhu32953	Parking at Beacon North Lot	MN	Hudson	Parking	Dutchess	574873	
mhu32954	Future Parking at Beacon Epste	MN	Hudson	Parking	Dutchess		594862
mhu33000	ROW b Beacon/New Hamburg	MN	Hudson	ROW	Dutchess	549777	
mhu33050	ROW b Beacon/New Hamburg	MN	Hudson	ROW	Dutchess	549777	
mhu33100	ROW b Beacon/New Hamburg	MN	Hudson	ROW	Dutchess	549777	
mhu33101	Easement from Skaf Realty Corp	MN	Hudson	Payable Easement	Dutchess	5954-25	563911
mhu33150	ROW b Beacon/New Hamburg	MN	Hudson	ROW	Dutchess	549777	
mhu33200	ROW b Beacon/New Hamburg	MN	Hudson	ROW	Dutchess	549777	
mhu33250	ROW b Beacon/New Hamburg	MN	Hudson	ROW	Dutchess	549777	
mhu33300	ROW b Beacon/New Hamburg	MN	Hudson	ROW	Dutchess	549777	
mhu33350	ROW b Beacon/New Hamburg	MN	Hudson	ROW	Dutchess	549777	
mhu33400	ROW b Beacon/New Hamburg	MN	Hudson	ROW	Dutchess	549777	
mhu33450	ROW b Beacon/New Hamburg	MN	Hudson	ROW	Dutchess	549777	
mhu33500	ROW b Beacon/New Hamburg	MN	Hudson	ROW	Dutchess	549777	
mhu33550	ROW b Beacon/New Hamburg	MN	Hudson	ROW	Dutchess	549777	
mhu33600	ROW b Beacon/New Hamburg	MN	Hudson	ROW	Dutchess	688885	
mhu33650	ROW b Beacon/New Hamburg	MN	Hudson	ROW	Dutchess	688885	
mhu33700	ROW b Beacon/New Hamburg	MN	Hudson	ROW	Dutchess	688885	
mhu33750	ROW b Beacon/New Hamburg	MN	Hudson	ROW	Dutchess	688885	
mhu33800	ROW b Beacon/New Hamburg	MN	Hudson	ROW	Dutchess	688885	
mhu33850	ROW b Beacon/New Hamburg	MN	Hudson	ROW	Dutchess	688885	
mhu33900	ROW b Beacon/New Hamburg	MN	Hudson	ROW	Dutchess	688885	

mhu33950	ROW b Beacon/New Hamburg	MN	Hudson	ROW	Dutchess	688885		
mhu34000	ROW b Beacon/New Hamburg	MN	Hudson	ROW	Dutchess	688885		
mhu34050	ROW b Beacon/New Hamburg	MN	Hudson	ROW	Dutchess	688885		
mhu34100	ROW b Beacon/New Hamburg	MN	Hudson	ROW	Dutchess	688885		
mhu34150	ROW b Beacon/New Hamburg	MN	Hudson	ROW	Dutchess	688885		
mhu34200	ROW b Beacon/New Hamburg	MN	Hudson	ROW	Dutchess	688885		
mhu34250	ROW b Beacon/New Hamburg	MN	Hudson	ROW	Dutchess	688885		
mhu34300	ROW b Beacon/New Hamburg	MN	Hudson	ROW	Dutchess	688885		
mhu34350	ROW b Beacon/New Hamburg	MN	Hudson	ROW	Dutchess	688885		
mhu34400	ROW b Beacon/New Hamburg	MN	Hudson	ROW	Dutchess	688885		
mhu34450	ROW b Beacon/New Hamburg	MN	Hudson	ROW	Dutchess	688885		
mhu34460	MNCRR ROW	MN	Hudson	ROW	Manhattan	2215		
mhu34500	ROW b Beacon/New Hamburg	MN	Hudson	ROW	Dutchess	32728		
mhu34550	ROW b Beacon/New Hamburg	MN	Hudson	ROW	Dutchess	32728		
mhu34600	ROW b Beacon/New Hamburg	MN	Hudson	ROW	Dutchess	32728		
mhu34650	ROW b Beacon/New Hamburg	MN	Hudson	ROW	Dutchess	32728		
mhu34700	ROW b Beacon/New Hamburg	MN	Hudson	ROW	Dutchess	32728		
mhu34750	ROW b Beacon/New Hamburg	MN	Hudson	ROW	Dutchess	32728		
mhu34800	ROW b Beacon/New Hamburg	MN	Hudson	ROW	Dutchess	32728		
mhu34850	ROW b Beacon/New Hamburg	MN	Hudson	Stat. not in use	Dutchess	32728		
mhu34851	ROW b Beacon/New Hamburg	MN	Hudson	ROW	Dutchess	32728		
mhu34900	ROW b Beacon/New Hamburg	MN	Hudson	ROW	Dutchess	32728		
mhu34950	ROW b Beacon/New Hamburg	MN	Hudson	ROW	Dutchess	32728		
mhu35000	ROW b Beacon/New Hamburg	MN	Hudson	ROW	Dutchess	32728		
mhu35050	ROW b Beacon/New Hamburg	MN	Hudson	ROW	Dutchess	32728		
mhu35100	ROW b Beacon/New Hamburg	MN	Hudson	ROW	Dutchess	32728		
mhu35150	ROW b Beacon/New Hamburg	MN	Hudson	ROW	Dutchess	32728		
mhu35200	ROW b Beacon/New Hamburg	MN	Hudson	ROW	Dutchess	32728		
mhu35250	ROW b Beacon/New Hamburg	MN	Hudson	ROW	Dutchess	32728		
mhu35300	ROW b Beacon/New Hamburg	MN	Hudson	ROW	Dutchess	32728		
mhu35350	ROW b Beacon/New Hamburg	MN	Hudson	ROW	Dutchess	32728		
mhu35400	ROW b Beacon/New Hamburg	MN	Hudson	ROW	Dutchess	32728		
mhu35450	ROW b Beacon/New Hamburg	MN	Hudson	ROW	Dutchess	32728		
mhu35500	ROW b Beacon/New Hamburg	MN	Hudson	ROW	Dutchess	32728		
mhu35550	ROW b Beacon/New Hamburg	MN	Hudson	ROW	Dutchess	32728		
mhu35600	ROW b Beacon/New Hamburg	MN	Hudson	ROW	Dutchess	32728		
mhu35650	ROW b Beacon/New Hamburg	MN	Hudson	ROW	Dutchess	32728		
mhu35700	ROW b Beacon/New Hamburg	MN	Hudson	ROW	Dutchess	32728		
mhu35750	ROW b Beacon/New Hamburg	MN	Hudson	ROW	Dutchess	32728		
mhu35800	ROW b Beacon/New Hamburg	MN	Hudson	ROW	Dutchess	376353		
mhu35850	ROW b Beacon/New Hamburg	MN	Hudson	ROW	Dutchess	376353		
mhu35900	ROW b Beacon/New Hamburg	MN	Hudson	ROW	Dutchess	376353		
mhu35950	ROW b Beacon/New Hamburg	MN	Hudson	ROW	Dutchess	376353		
mhu36000	ROW b Beacon/New Hamburg	MN	Hudson	ROW	Dutchess	376353		
mhu36050	ROW b Beacon/New Hamburg	MN	Hudson	ROW	Dutchess	376353		
mhu36100	ROW b Beacon/New Hamburg	MN	Hudson	ROW	Dutchess	620730		
mhu36150	ROW b Beacon/New Hamburg	MN	Hudson	ROW	Dutchess	620730		
mhu36200	Foot Bridge to Rabbit Island	MN	Hudson	Footbridge	Dutchess	620730		
mhu36250	ROW b Beacon/New Hamburg	MN	Hudson	ROW	Dutchess	620730		
mhu36300	NEW HAMBURG STATION	MN	Hudson	Station	Dutchess	620730		
mhu36301	Parking at New Hamburg	MN	Hudson	Parking	Dutchess	620730		
mhu36302	New Hamburg Parking Expansion	MN	Hudson	Parking	Dutchess	6057	11	601711
mhu36303	Parking at New Hamburg Station	MN	Hudson	Parking	Dutchess	14-6057	7	563755
mhu36304	Reese Parcel in Poughkeepsie	MN	Hudson	Land	Dutchess	6057	11	601711
mhu36350	ROW b New Hamburg/Pough	MN	Hudson	ROW	Dutchess		620730	
mhu36400	ROW b New Hamburg/Pough	MN	Hudson	ROW	Dutchess		620730	
mhu36450	ROW b New Hamburg/Pough	MN	Hudson	ROW	Dutchess		620730	
mhu36500	ROW b New Hamburg/Pough	MN	Hudson	ROW	Dutchess		620730	
mhu36550	ROW b New Hamburg/Pough	MN	Hudson	ROW	Dutchess		620730	
mhu36600	ROW b New Hamburg/Pough	MN	Hudson	ROW	Dutchess		620730	
mhu36650	ROW b New Hamburg/Pough	MN	Hudson	ROW	Dutchess		620730	
mhu36700	ROW b New Hamburg/Pough	MN	Hudson	ROW	Dutchess		620730	
mhu36750	ROW b New Hamburg/Pough	MN	Hudson	ROW	Dutchess		620730	
mhu36800	ROW b New Hamburg/Pough	MN	Hudson	ROW	Dutchess		620730	
mhu36850	ROW b New Hamburg/Pough	MN	Hudson	ROW	Dutchess		620730	
mhu36900	ROW b New Hamburg/Pough	MN	Hudson	ROW	Dutchess		620730	
mhu36950	ROW b New Hamburg/Pough	MN	Hudson	ROW	Dutchess		620730	
mhu37000	ROW b New Hamburg/Pough	MN	Hudson	ROW	Dutchess		620730	
mhu37050	ROW b New Hamburg/Pough	MN	Hudson	ROW	Dutchess		620730	
mhu37100	ROW b New Hamburg/Pough	MN	Hudson	ROW	Dutchess		620730	
mhu37150	ROW b New Hamburg/Pough	MN	Hudson	ROW	Dutchess		620730	
mhu37200	ROW b New Hamburg/Pough	MN	Hudson	ROW	Dutchess		620730	
mhu37250	ROW b New Hamburg/Pough	MN	Hudson	ROW	Dutchess		620730	
mhu37300	ROW b New Hamburg/Pough	MN	Hudson	ROW	Dutchess		620730	
mhu37350	ROW b New Hamburg/Pough	MN	Hudson	ROW	Dutchess		620730	

mhu40852	R Esmnt b New Hamburg/Pough	MN	Hudson	Receivable Easement	Dutchess	794956		
mhu40853	ROW b New Hamburg/Pough	MN	Hudson	ROW	Dutchess	794956		
mhu40854	Sidetrack at Poughkeepsie	MN	Hudson	Sidetrack	Dutchess	794956		
mhu40900	POUGHKEEPSIE STATION	MN	Hudson	Station	Dutchess	789065		
mhu40901	Parking at Poughkeepsie	MN	Hudson	Parking	Dutchess	789065		
mhu40902	Parking at Poughkeepsie	MN	Hudson	Parking	Dutchess	789065		
mhu40903	Poughkeepsie Parking Expansion	MN	Hudson	Parking	Dutchess	789065		
mhu40904	Poughkeepsie Parking Expansion	MN	Hudson	Parking	Dutchess			
mhu40905	Hill Parcel at Poughkeepsie	MN	Hudson	Land	Dutchess	762231		
mhu40906	City Parcel	MN	Hudson	Parking	Dutchess			
mhu40907	loaned tank & pump @ Poughkeep	MN	Hudson	Ducts	Dutchess	789065		
mhu40950	ROW b Poughkeepsie/End	MN	Hudson	ROW	Dutchess	789065		
mhu41000	ROW b Poughkeepsie/End	MN	Hudson	ROW	Dutchess	794956		
mhu41001	Land at Poughkeepsie	MN	Hudson	Land	Dutchess	794956		
mhu41050	ROW b Poughkeepsie/End	MN	Hudson	ROW	Dutchess	794956		
mhu41100	ROW b Poughkeepsie/End	MN	Hudson	ROW	Dutchess	794956		
mhu41101	Sidetrack at Poughkeepsie	MN	Hudson	Sidetrack	Dutchess	794956		
mhu41150	ROW b Poughkeepsie/End	MN	Hudson	ROW	Dutchess	794956		
mhu41200	ROW b Poughkeepsie/End	MN	Hudson	ROW	Dutchess	794956		
mhu41201	Machine Shop at Poughkeepsie	MN	Hudson	Shop	Dutchess	59		798445
mhu41250	ROW b Poughkeepsie/End	MN	Hudson	ROW	Dutchess	800877		
mhu41251	Machine Shop at Poughkeepsie	MN	Hudson	Shop	Dutchess	2		797512
mhu41252	Machine Shop at Poughkeepsie	MN	Hudson	Shop	Dutchess	2		797550
mhu41300	ROW b Poughkeepsie/End	MN	Hudson	ROW	Dutchess	800877		
mhu41301	Machine Shop at Poughkeepsie	MN	Hudson	Shop	Dutchess	2		797584
mhu41350	ROW b Poughkeepsie/End	MN	Hudson	ROW	Dutchess	800877		
mhu41400	ROW b Poughkeepsie/End	MN	Hudson	ROW	Dutchess	800877		
mhu41450	ROW b Poughkeepsie/End	MN	Hudson	ROW	Dutchess	800877		
mhu41500	ROW b Poughkeepsie/End	MN	Hudson	ROW	Dutchess	800877		
mhu41550	ROW b Poughkeepsie/End	MN	Hudson	ROW	Dutchess	800877		
mhu41600	ROW b Poughkeepsie/End	MN	Hudson	ROW	Dutchess	800877		
mhu41650	ROW b Poughkeepsie/End	MN	Hudson	ROW	Dutchess	800877		
mhu41651	Recvble Esmnt b Poughkeepsie/E	MN	Hudson	Receivable Easement	Dutchess	800877		
mhu41700	ROW b Poughkeepsie/End	MN	Hudson	ROW	Dutchess	800877		
mhu41750	ROW b Poughkeepsie/End	MN	Hudson	ROW	Dutchess	800877		
mhu41800	ROW b Poughkeepsie/End	MN	Hudson	ROW	Dutchess	800877		
mhu41850	ROW b Poughkeepsie/End	MN	Hudson	ROW	Dutchess	800877		
mhu41900	ROW b Poughkeepsie/End	MN	Hudson	ROW	Dutchess	800877		
mhu41950	ROW b Poughkeepsie/End	MN	Hudson	ROW	Dutchess	800877		
mhu42000	ROW b Poughkeepsie/End	MN	Hudson	ROW	Dutchess	838317		
mhu42050	ROW b Poughkeepsie/End	MN	Hudson	ROW	Dutchess	838317		
mhu42100	ROW b End of Hudson Line	MN	Hudson	ROW	Dutchess	838317		
mhu42150	Realprop Data	MN	Hudson	ROW	Bronx	70027		1
mhu42200	Realprop Data	MN	Hudson	ROW	Bronx	70027		2
mhu42250	Created From City/lpis Data	MN	Hudson	ROW	Bronx	80027		1321
mhu42300	Realprop Data	MN	Hudson	Payable Easement	Bronx	80027		1319
mhu42350	Hudson Division St Crossings	MN	Hudson	ROW	Bronx	80028		18
mhu42400	Commuter ROW	MN	Hudson	ROW	Bronx	80028		19
mma00100	ROW b Southeast-CT	MN	Maybrook/Beacon	ROW	Putnam	69.13	1	8
mma00200	ROW b Southeast-CT	MN	Maybrook/Beacon	ROW	Putnam	69.13	1	8
mma00300	ROW b Southeast-CT	MN	Maybrook/Beacon	ROW	Putnam	69.13	1	8
mma00305	ROW b Southeast-CT	MN	Maybrook/Beacon	ROW	Putnam	69.13	1	8
mma00310	ROW b Southeast-CT	MN	Maybrook/Beacon	ROW	Putnam	69.13	1	8
mma00315	ROW b Southeast-CT	MN	Maybrook/Beacon	ROW	Putnam	69.13	1	8
mma00400	ROW b Southeast-CT	MN	Maybrook/Beacon	ROW	Putnam	69.13	1	8
mma00401	Esmnt. b Southeast-CT	MN	Maybrook/Beacon	Receivable Easement	Putnam	69.13	1	8
mma00500	ROW b Southeast-CT	MN	Maybrook/Beacon	ROW	Putnam	68	2	21
mma00600	ROW b Southeast-CT	MN	Maybrook/Beacon	ROW	Putnam	68	2	21
mma00605	ROW b Southeast-CT	MN	Maybrook/Beacon	ROW	Putnam	69	1	21
mma00610	ROW b Southeast-CT	MN	Maybrook/Beacon	ROW	Putnam	69	2	21
mma00700	ROW b Southeast-CT	MN	Maybrook/Beacon	ROW	Putnam	68	2	21
mma00800	ROW b Southeast-CT	MN	Maybrook/Beacon	ROW	Putnam	68	2	21
mma00900	ROW b Southeast-CT	MN	Maybrook/Beacon	ROW	Putnam	68	2	21
mma00905	ROW b Southeast-CT	MN	Maybrook/Beacon	ROW	Putnam	68	2	21
mma00920	ROW b Southeast-CT	MN	Maybrook/Beacon	ROW	Putnam	68	2	21
mma00940	ROW b Southeast-CT	MN	Maybrook/Beacon	ROW	Putnam	68	2	21
mma00945	STATION e/o RTES 6 & 202	MN	Maybrook/Beacon	Stat. not in use	Putnam	68	2	21
mma01000	ROW b Southeast-CT	MN	Maybrook/Beacon	ROW	Putnam	68.13	2	21
mma01100	ROW b Southeast-CT	MN	Maybrook/Beacon	ROW	Putnam	68.05	2	1
mma01200	ROW b Southeast-CT	MN	Maybrook/Beacon	ROW	Putnam	68.05	2	1
mma01300	ROW b Southeast-CT	MN	Maybrook/Beacon	ROW	Putnam	67.08	2	1
mma01305	ROW b Southeast-CT	MN	Maybrook/Beacon	ROW	Putnam	67.08	2	2
mma01310	ROW b Southeast-CT	MN	Maybrook/Beacon	ROW	Putnam	67.08	2	2
mma01400	ROW b Southeast-CT	MN	Maybrook/Beacon	ROW	Putnam	67.08	2	2
mma01500	ROW b Southeast-CT	MN	Maybrook/Beacon	ROW	Putnam	67.08	2	2

mma11700	ROW b Beacon-Wiccopee	MN	Maybrook/Beacon	ROW	Dutchess	6557-03	270162		
mma11800	ROW b Beacon-Wiccopee	MN	Maybrook/Beacon	ROW	Dutchess	6256-04	836251		
mma11900	ROW b Beacon-Wiccopee	MN	Maybrook/Beacon	ROW	Dutchess	6256-04	836251		
mma12000	ROW b Beacon-Wiccopee	MN	Maybrook/Beacon	ROW	Dutchess	6256-04	836251		
mma12100	ROW b Beacon-Wiccopee	MN	Maybrook/Beacon	ROW	Dutchess	6256-04	836251		
mma12200	ROW b Beacon-Wiccopee	MN	Maybrook/Beacon	ROW	Dutchess	6256-04	836251		
mma12300	ROW b Beacon-Wiccopee	MN	Maybrook/Beacon	ROW	Dutchess	6256-04	836251		
mma12400	ROW b Beacon-Wiccopee	MN	Maybrook/Beacon	ROW	Dutchess	6256-04	836251		
mma12500	ROW b Beacon-Wiccopee	MN	Maybrook/Beacon	ROW	Dutchess	6256-04	836251		
mma12600	ROW b Beacon-Wiccopee	MN	Maybrook/Beacon	ROW	Dutchess	6256-04	836251		
mma12700	ROW b Beacon-Wiccopee	MN	Maybrook/Beacon	ROW	Dutchess	6256-04	836251		
mma12800	ROW b Beacon-Wiccopee	MN	Maybrook/Beacon	ROW	Dutchess	6256-04	836251		
mma12900	ROW b Beacon-Wiccopee	MN	Maybrook/Beacon	ROW	Dutchess	6256-04	836251		
mma13000	ROW b Beacon-Wiccopee	MN	Maybrook/Beacon	ROW	Dutchess	6256-04	836251		
mma13100	ROW b Beacon-Wiccopee	MN	Maybrook/Beacon	ROW	Dutchess	6256-04	836251		
mma13200	ROW b Beacon-Wiccopee	MN	Maybrook/Beacon	ROW	Dutchess	6256-04	836251		
mma13300	ROW b Beacon-Wiccopee	MN	Maybrook/Beacon	ROW	Dutchess	6155-03	140293		
mma13400	ROW b Beacon-Wiccopee	MN	Maybrook/Beacon	ROW	Dutchess	6155-03	140293		
mma13500	ROW b Beacon-Wiccopee	MN	Maybrook/Beacon	ROW	Dutchess	6155-03	140293		
mma13600	ROW b Beacon-Wiccopee	MN	Maybrook/Beacon	ROW	Dutchess	6155-03	140293		
mma13700	ROW b Beacon-Wiccopee	MN	Maybrook/Beacon	ROW	Dutchess	6155-03	140293		
mma13800	ROW b Beacon-Wiccopee	MN	Maybrook/Beacon	ROW	Dutchess	6155-03	140293		
mma13900	ROW b Beacon-Wiccopee	MN	Maybrook/Beacon	ROW	Dutchess	6155-03	140293		
mma14000	ROW b Beacon-Wiccopee	MN	Maybrook/Beacon	ROW	Dutchess	6155-03	140293		
mma14100	ROW b Beacon-Wiccopee	MN	Maybrook/Beacon	ROW	Dutchess	6155-03	140293		
mma14200	ROW b Beacon-Wiccopee	MN	Maybrook/Beacon	ROW	Dutchess	6155-03	140293		
mma14300	ROW b Beacon-Wiccopee	MN	Maybrook/Beacon	ROW	Dutchess	6155-03	140293		
mma14400	ROW b Beacon-Wiccopee	MN	Maybrook/Beacon	ROW	Dutchess	6155-03	140293		
mma14500	ROW b Beacon-Wiccopee	MN	Maybrook/Beacon	ROW	Dutchess	6155-03	140293		
mma14600	ROW b Beacon-Wiccopee	MN	Maybrook/Beacon	ROW	Dutchess	6155-03	140293		
mma14700	ROW b Beacon-Wiccopee	MN	Maybrook/Beacon	ROW	Dutchess	6155-03	140293		
mma14800	ROW b Beacon-Wiccopee	MN	Maybrook/Beacon	ROW	Dutchess	6155-03	140293		
mma14900	ROW b Beacon-Wiccopee	MN	Maybrook/Beacon	ROW	Dutchess	6054-37	96715		
mma15000	ROW b Beacon-Wiccopee	MN	Maybrook/Beacon	ROW	Dutchess	6054-37	96715		
mma15100	ROW b Beacon-Wiccopee	MN	Maybrook/Beacon	ROW	Dutchess	6054-37	96715		
mma15200	ROW b Beacon-Wiccopee	MN	Maybrook/Beacon	ROW	Dutchess	6054-37	96715		
mma15300	ROW b Beacon-Wiccopee	MN	Maybrook/Beacon	ROW	Dutchess	6054-37	96715		
mma15400	ROW b Beacon-Wiccopee	MN	Maybrook/Beacon	ROW	Dutchess	6054-37	96715		
mma15500	ROW b Beacon-Wiccopee	MN	Maybrook/Beacon	ROW	Dutchess	6054-37	96715		
mma15600	ROW b Beacon-Wiccopee	MN	Maybrook/Beacon	ROW	Dutchess	6054-37	96715		
mma15700	ROW b Beacon-Wiccopee	MN	Maybrook/Beacon	ROW	Dutchess	6054-37	96715		
mma15800	ROW b Beacon-Wiccopee	MN	Maybrook/Beacon	ROW	Dutchess	6054-37	96715		
mma15801	R E'ment @ ROW Beacon-Wiccopee	MN	Maybrook/Beacon	Receivable Easement	Dutchess	6054-37	96715		
mma15900	ROW b Beacon-Wiccopee	MN	Maybrook/Beacon	ROW	Dutchess	6054-37	96715		
mma16000	ROW b Beacon-Wiccopee	MN	Maybrook/Beacon	ROW	Dutchess	5954-37	96715		
mma16100	ROW b Beacon-Wiccopee	MN	Maybrook/Beacon	ROW	Dutchess	5954-37	96715		
mma16200	ROW b Beacon-Wiccopee	MN	Maybrook/Beacon	ROW	Dutchess	5954-37	96715		
mma16300	ROW b Beacon-Wiccopee	MN	Maybrook/Beacon	ROW	Dutchess	5954-37	96715		
mma16400	ROW b Beacon-Wiccopee	MN	Maybrook/Beacon	ROW	Dutchess	5954-37	96715		
mma16500	ROW b Beacon-Wiccopee	MN	Maybrook/Beacon	ROW	Dutchess	5954-37	593351		
mma16505	ROW b Beacon-Wiccopee	MN	Maybrook/Beacon	ROW	Dutchess	5954-49	586430		
mma16600	ROW b Beacon-Wiccopee	MN	Maybrook/Beacon	ROW	Dutchess	5954-49	574483		
mma16605	ROW b Beacon-Wiccopee	MN	Maybrook/Beacon	ROW	Dutchess	5954-49	574583		
mnadv001	Sponsorship Agent Agreement	MN	Block/Lot	Sponsorship	Manhattan				
mnc00050	GLENBROOK STATION	MN	New Caanan	Station	Connecticut				
mnc00075	ROW b Glenbrook-Springdale	MN	New Caanan	ROW	Connecticut				
mnc00100	SPRINGDALE STATION	MN	New Caanan	Station	Connecticut				
mnc00150	TALMADGE HALL STATION	MN	New Caanan	Station	Connecticut				
mnc00175	UG Bridg #6.16 N/oTalmadge Hil	MN	New Caanan	Bridge	Connecticut				
mnc00200	NEW CANAAN STATION	MN	New Caanan	Station	Connecticut				
mnh00050	Woodlawn Junction	MN	New Haven	ROW	Bronx	5064		10	
mnh00100	ROW b Woodlawn/ Mt Vernon	MN	New Haven	ROW	Bronx	5064		10	
mnh00150	ROW b Woodlawn/Wakefield	MN	New Haven	ROW	Bronx	3399		91	
mnh00200	ROW b Woodlawn/ Mt Vernon	MN	New Haven	ROW	Bronx	5064		10	
mnh00250	ROW b Woodlawn/ Mt Vernon	MN	New Haven	ROW	Bronx	5064		10	
mnh00300	ROW b Woodlawn/Mt Vernon	MN	New Haven	ROW	Bronx	5064		10	
mnh00350	ROW b Woodlawn/ Mt Vernon	MN	New Haven	ROW	Bronx	5066			
mnh00400	ROW b Woodlawn/Mt Vernon	MN	New Haven	ROW	Bronx	5101		1	
mnh00450	New Haven Ln ROW After Splt	MN	New Haven	ROW	Bronx	5104		29	
mnh00500	ROW b Woodlawn/ Mt Vernon	MN	New Haven	ROW	Bronx	5064		10	
mnh00550	ROW b Woodlawn/ Mt Vernon	MN	New Haven	ROW	Bronx	5064		10	
mnh00600	ROW b Woodlawn/ Mt Vernon	MN	New Haven	ROW	Bronx	5064		10	
mnh00650	ROW b Woodlawn/ Mt Vernon	MN	New Haven	ROW	Bronx	5064		10	
mnh00700	ROW b Woodlawn/ Mt Vernon	MN	New Haven	ROW	Westchester	5000			
mnh00750	ROW b Woodlawn/ Mt Vernon	MN	New Haven	ROW	Westchester	5000			1

mnh00800	ROW b Woodlawn/ Mt Vernon	MN	New Haven	ROW	Westchester	5000	11
mnh00850	ROW b Woodlawn/ Mt Vernon	MN	New Haven	ROW	Westchester	5000	12
mnh00900	ROW b Woodlawn/ Mt Vernon	MN	New Haven	ROW	Westchester	5000	12
mnh00950	ROW b Woodlawn/ Mt Vernon	MN	New Haven	ROW	Westchester	5000	12
mnh01000	Land b Woodlawn/ Mt Vernon	MN	New Haven	Land	Westchester	5000	12
mnh01050	Land b Woodlawn/ Mt Vernon	MN	New Haven	Land	Westchester	5000	12
mnh01100	ROW b Woodlawn/ Mt Vernon	MN	New Haven	ROW	Westchester	5000	12
mnh01150	ROW b Woodlawn/ Mt Vernon	MN	New Haven	ROW	Westchester	5000	15
mnh01175	Park Avenue Bridge	MN	New Haven	Bridge	Westchester	5000	15
mnh01200	ROW b Woodlawn/ Mt Vernon	MN	New Haven	ROW	Westchester	5000	16
mnh01250	ROW at Mt Vernon	MN	New Haven	ROW	Westchester	5000	17
mnh01260	Substation at Mt Vernon -023	MN	New Haven	Substation	Westchester	5000	1
mnh01300	MT VERNON STATION	MN	New Haven	Station	Westchester	5000	1
mnh01301	ROW b Mt Vernon/Pelham	MN	New Haven	ROW	Westchester	5000	1
mnh01302	Parking at Mt Vernon	MN	New Haven	Parking	Westchester	5000	1
mnh01303	Pyb Easement at Mount Vernon	MN	New Haven	Payable Easement	Westchester	1116	10
mnh01304	Pyb Easement at Mount Vernon	MN	New Haven	Payable Easement	Westchester	1116	11
mnh01325	Fiber Optic Cable 288 CT	MN	New Haven	ROW	Westchester		
mnh01350	ROW b Mt Vernon/Pelham	MN	New Haven	ROW	Westchester	5000	1
mnh01400	ROW b Mt Vernon/Pelham	MN	New Haven	ROW	Westchester	5000	20
mnh01450	ROW b Mt Vernon/Pelham	MN	New Haven	ROW	Westchester	5000	21
mnh01460	Easement at Mount Vernon	MN	New Haven	Payable Easement	Westchester		
mnh01500	Leased Land b Mt Vernon/Pelham	MN	New Haven	Land	Westchester	5000	1
mnh01550	ROW b Mt Vernon/Pelham	MN	New Haven	ROW	Westchester	5000	1
mnh01560	Substation b Mt Vernon/Pelham	MN	New Haven	Substation	Westchester	5000	1
mnh01600	ROW b Mt Vernon/Pelham	MN	New Haven	ROW	Westchester	5000	1
mnh01610	Fiber Optic Cable Xing	MN	New Haven	ROW	Westchester		
mnh01650	ROW a Pelham	MN	New Haven	ROW	Westchester 2	1	4
mnh01700	Parking at Pelham	MN	New Haven	Parking	Westchester 2	1	4
mnh01750	PELHAM STATION	MN	New Haven	Station	Westchester 2	1	4
mnh01800	Parking at Pelham	MN	New Haven	Parking	Westchester 2	1	4
mnh01850	ROW b Pelham/New Rochelle	MN	New Haven	ROW	Westchester 2	1	4
mnh01900	ROW b Pelham/New Rochelle	MN	New Haven	ROW	Westchester 2	1	4
mnh01950	ROW b Pelham/New Rochelle	MN	New Haven	ROW	Westchester 2	1	4
mnh02000	ROW b Pelham/New Rochelle	MN	New Haven	ROW	Westchester 2	1	4
mnh02050	ROW b Pelham/New Rochelle	MN	New Haven	ROW	Westchester 2 (AKA SECT 4)	697	1
mnh02100	ROW b Pelham/New Rochelle	MN	New Haven	ROW	Westchester 2 (AKA SECT 4)	697	1
mnh02150	ROW b Pelham/New Rochelle	MN	New Haven	ROW	Westchester 2 (AKA SECT 4)	697	1
mnh02200	ROW b Pelham/New Rochelle	MN	New Haven	ROW	Westchester 2 (AKA SECT 4)	697	1
mnh02250	ROW b Pelham/New Rochelle	MN	New Haven	ROW	Westchester 2 (AKA SECT 4)	693	40
mnh02300	ROW b Pelham/New Rochelle	MN	New Haven	ROW	Westchester 2 (AKA SECT 4)	692	1
mnh02350	ROW b Pelham/New Rochelle	MN	New Haven	ROW	Westchester 2 (AKA SECT 4)	693	40
mnh02400	ROW b Pelham/New Rochelle	MN	New Haven	ROW	Westchester 2 (AKA SECT 4)	417	18
mnh02450	ROW b Pelham/New Rochelle	MN	New Haven	ROW	Westchester 2	418	1000
mnh02500	ROW b Pelham/New Rochelle	MN	New Haven	ROW	Westchester 2 (AKA SECT 4)	417	18
mnh02550	ROW b Pelham/New Rochelle	MN	New Haven	ROW	Westchester 2 (AKA SECT 4)	417	18
mnh02600	ROW b Pelham/New Rochelle	MN	New Haven	ROW	Westchester 1 (AKA SECT 4)	236	1
mnh02650	ROW at New Rochelle	MN	New Haven	ROW	Westchester 1 (AKA SECT 3)	238	100
mnh02651	Easements at New Rochelle Stat	MN	New Haven	Payable Easement	Westchester 1 (AKA Sect 3)	238	100
mnh02652	Easement at New Rochelle Stat	MN	New Haven	Payable Easement	Westchester 1 (AKA Sect 3)	238	100
mnh02653	Easement at New Rochelle Stat	MN	New Haven	Payable Easement	Westchester 1 (AKA Sect 3)	238	100
mnh02700	NEW ROCHELLE STATION	MN	New Haven	Station	Westchester 1 (AKA SECT 3)	238	100
mnh02750	ROW b New Rochelle/ Larchm	MN	New Haven	ROW	Westchester 1 (AKA SECT 3)	238	100
mnh02800	ROW b New Rochelle/ Larchm	MN	New Haven	ROW	Westchester 1 (AKA SECT 3)	238	100
mnh02850	ROW b New Rochelle/ Larchm	MN	New Haven	ROW	Westchester 1 (AKA SECT 3)	238	100
mnh02875	ROW b New Rochelle/Larc	MN	New Haven	ROW	Westchester 1(AKA Sect 3)	238	100
mnh02900	ROW b New Rochelle/ Larchm	MN	New Haven	ROW	Westchester 1 (AKA SECT 3)	238	100
mnh02950	ROW b New Rochelle/ Larchm	MN	New Haven	ROW	Westchester 1 (AKA SECT 3)	238	100
mnh03000	Land b New Rochelle/ Larchm	MN	New Haven	Land	Westchester 1 (AKA SECT 3)	238	100
mnh03050	ROW b New Rochelle/ Larchm	MN	New Haven	ROW	Westchester 1 (AKA SECT 3)	238	100
mnh03100	Land b New Rochelle/ Larchm	MN	New Haven	Land	Westchester 1 (AKA SECT 3)	238	100
mnh03150	ROW b New Rochelle/ Larchm	MN	New Haven	ROW	Westchester 1 (AKA SECT 3)	250	16
mnh03200	ROW b New Rochelle/ Larchm	MN	New Haven	ROW	Westchester 1 (AKA SECT 3)	250	17
mnh03250	ROW b New Rochelle/ Larchm	MN	New Haven	ROW	Westchester 1 (AKA SECT 3)	250	34
mnh03300	ROW b New Rochelle/ Larchm	MN	New Haven	ROW	Westchester 1 (AKA SECT 3)	257	16
mnh03350	ROW b New Rochelle/ Larchm	MN	New Haven	ROW	Westchester 1 (AKA SECT 3)	257	17
mnh03400	ROW b New Rochelle/ Larchm	MN	New Haven	ROW	Westchester 1 (AKA SECT 3)	257	34
mnh03450	ROW b New Rochelle/ Larchm	MN	New Haven	ROW	Westchester 1 (AKA SECT 3)	267	1
mnh03500	ROW b New Rochelle/ Larchm	MN	New Haven	ROW	Westchester 1 (AKA SECT 3)	375	1
mnh03550	ROW b New Rochelle/ Larchm	MN	New Haven	ROW	Westchester 1 (AKA SECT 3)	375	1
mnh03600	ROW b New Rochelle/ Larchm	MN	New Haven	ROW	Westchester 1 (AKA SECT 3)	375	1
mnh03650	ROW b New Rochelle/ Larchm	MN	New Haven	ROW	Westchester 6	603	509
mnh03700	ROW b New Rochelle/ Larchm	MN	New Haven	ROW	Westchester 6	603	509
mnh03701	Land in Mamaroneck	MN	New Haven	Passageway	Westchester 6	601	
mnh03702	P Easement b New Rochelle/Larc	MN	New Haven	Payable Easement	Westchester 6	603	509

mnh03750	ROW at Larchmont	MN	New Haven	ROW	Westchester 6	603	509
mnh03751	Easement from V Larchmont	MN	New Haven	Payable Easement	Westchester		
mnh03795	Bridge at Chatsworth Ave	MN	New Haven	Bridge	Westchester 6	603	509
mnh03800	LARCHMONT STATION	MN	New Haven	Station	Westchester 6	603	509
mnh03850	ROW at Larchmont	MN	New Haven	ROW	Westchester 6	603	509
mnh03900	Parking at Larchmont	MN	New Haven	Parking	Westchester 6	603	509
mnh03910	Parking at Larchmont	MN	New Haven	Parking	Westchester 6	603	509
mnh03950	ROW b Larchmont/Mamaroneck	MN	New Haven	ROW	Westchester 2	216	783
mnh04000	ROW b Larchmont/Mamaroneck	MN	New Haven	ROW	Westchester 2	214	783
mnh04050	ROW b Larchmont/Mamaroneck	MN	New Haven	ROW	Westchester 2	216	783
mnh04060	O.H Bridge b Larchmont/Mamaroneck	MN	New Haven	Bridge	Westchester 2		
mnh04100	ROW b Larchmont/Mamaroneck	MN	New Haven	ROW	Westchester 2	216	783
mnh04150	ROW b Larchmont/Mamaroneck	MN	New Haven	ROW	Westchester 2	216	783
mnh04200	ROW b Larchmont/Mamaroneck	MN	New Haven	ROW	Westchester 2	216	783
mnh04250	ROW b Larchmont/Mamaroneck	MN	New Haven	ROW	Westchester 9	905	303
mnh04300	ROW b Larchmont/Mamaroneck	MN	New Haven	ROW	Westchester 9	905	303
mnh04350	ROW b Larchmont/Mamaroneck	MN	New Haven	ROW	Westchester 8	827	217
mnh04351	Easement from Lee Spatz	MN	New Haven	Payable Easement	Westchester 9	904	
mnh04360	Substa b Larchmont/Mamaroneck	MN	New Haven	Substation	Westchester 9	905	303
mnh04400	ROW b Larchmont/Mamaroneck	MN	New Haven	ROW	Westchester 8	827	217
mnh04401	Easement from Lee Spatz	MN	New Haven	Payable Easement	Westchester 9	904	
mnh04450	ROW b Larchmont/Mamaroneck	MN	New Haven	ROW	Westchester 8	827	217
mnh04500	ROW at Mamaroneck	MN	New Haven	ROW	Westchester 8	827	217
mnh04550	MAMARONECK STATION (platf only)	MN	New Haven	Station	Westchester 8	828	217
mnh04600	Parking at Mamaroneck	MN	New Haven	Parking	Westchester 8	827	217
mnh04601	Receiveable Esmt @ Mamaroneck	MN	New Haven	Receiveable Easement	Westchester 8	827	217
mnh04650	ROW b Mamaroneck/Harrison	MN	New Haven	ROW	Westchester 8	827	217
mnh04700	ROW b Mamaroneck/Harrison	MN	New Haven	ROW	Westchester 8	827	217
mnh04750	ROW b Mamaroneck/Harrison	MN	New Haven	ROW	Westchester 8	827	217
mnh04800	ROW b Mamaroneck/Harrison	MN	New Haven	ROW	Westchester 8	827	217
mnh04850	ROW b Mamaroneck/Harrison	MN	New Haven	ROW	Westchester 8	827	217
mnh04900	ROW b Mamaroneck/Harrison	MN	New Haven	ROW	Westchester 8	827	217
mnh04950	ROW b Mamaroneck/Harrison	MN	New Haven	ROW	Westchester	199	1
mnh05000	ROW b Mamaroneck/Harrison	MN	New Haven	ROW	Westchester	199	1
mnh05050	Land b Mamaroneck/Harrison	MN	New Haven	Land	Westchester	199	1
mnh05100	ROW b Mamaroneck/Harrison	MN	New Haven	ROW	Westchester	199	1
mnh05150	ROW b Mamaroneck/Harrison	MN	New Haven	ROW	Westchester	199	1
mnh05200	Parking b Mamaroneck/Harrison	MN	New Haven	Parking	Westchester	199	1
mnh05250	Parking at Harrison	MN	New Haven	Parking	Westchester	199	1
mnh05300	ROW b Mamaroneck/Harrison	MN	New Haven	ROW	Westchester	199	1
mnh05350	Land at Harrison	MN	New Haven	Land	Westchester	199	1
mnh05400	HARRISON STATION	MN	New Haven	Station	Westchester	199	1
mnh05401	Harrison Station Building	MN	New Haven	Parking	Westchester	181	20
mnh05405	Land-Pkng @ Harrison Station	MN	New Haven	Parking	Westchester	182	1
mnh05406	Land-Pkng @ Harrison	MN	New Haven	Parking	Westchester	182	2
mnh05407	Land-Pkng @ Harrison	MN	New Haven	Parking	Westchester	182	3
mnh05408	Land-Pkng @ Harrison	MN	New Haven	Parking	Westchester	182	4
mnh05409	Land-Pkng @ Harrison	MN	New Haven	Parking	Westchester	182	5
mnh05410	Land-Pkng @ Harrison	MN	New Haven	Parking	Westchester	182	6
mnh05411	Land-Pkng @ Harrison	MN	New Haven	Parking	Westchester	182	7
mnh05412	Land-Pkng @ Harrison	MN	New Haven	Parking	Westchester	182	9
mnh05413	Land-Pkng @ Harrison	MN	New Haven	Parking	Westchester	182	11
mnh05414	Land-Pkng @ Harrison	MN	New Haven	Parking	Westchester	182	12
mnh05415	Land-Pkng @ Harrison	MN	New Haven	Parking	Westchester	182	15
mnh05450	ROW b Harrison/Rye	MN	New Haven	ROW	Westchester	199	1
mnh05460	Substation #178 b Harrison/Rye	MN	New Haven	Substation	Westchester	199	1
mnh05500	ROW b Harrison/Rye	MN	New Haven	ROW	Westchester	199	1
mnh05550	ROW b Harrison/Rye	MN	New Haven	ROW	Westchester	199	1
mnh05551	ROW b Harrison/Rye	MN	New Haven	ROW	Westchester		
mnh05600	ROW b Harrison/Rye	MN	New Haven	ROW	Westchester	2	93
mnh05601	Easement to Harrison/Rye	MN	New Haven	Payable Easement	Westchester	2	
mnh05602	Easement b Harrison/Rye	MN	New Haven	Payable Easement	Westchester	2	
mnh05650	ROW b Harrison/Rye	MN	New Haven	ROW	Westchester	2	93
mnh05700	ROW b Harrison/Rye	MN	New Haven	ROW	Westchester	2	93
mnh05750	ROW b Harrison/Rye	MN	New Haven	ROW	Westchester	2	93
mnh05800	ROW b Harrison/Rye	MN	New Haven	ROW	Westchester	2	93
mnh05850	ROW b Harrison/Rye	MN	New Haven	ROW	Westchester	2	93
mnh05900	ROW b Harrison/Rye	MN	New Haven	ROW	Westchester	2	93
mnh05950	ROW b Harrison/Rye	MN	New Haven	ROW	Westchester	2	93
mnh05960	Substation #193 b Harrison/Rye	MN	New Haven	Substation	Westchester	2	93
mnh06000	ROW b Harrison/Rye	MN	New Haven	ROW	Westchester	2	93
mnh06050	ROW at Rye	MN	New Haven	ROW	Westchester	2	93
mnh06100	RYE STATION	MN	New Haven	Station	Westchester	2	93
mnh06150	Parking at Rye	MN	New Haven	Parking	Westchester	2	93
mnh06200	ROW b Rye/Portchester	MN	New Haven	ROW	Westchester	2	93

mnh06250	ROW b Rye/Portchester	MN	New Haven	ROW	Westchester	2	93
mnh06300	Land b Rye/Portchester	MN	New Haven	Land	Westchester	2	93
mnh06350	ROW b Rye/Portchester	MN	New Haven	ROW	Westchester	2	93
mnh06400	ROW b Rye/Portchester	MN	New Haven	ROW	Westchester 2	137 17B	
mnh06450	ROW b Rye/Portchester	MN	New Haven	ROW	Westchester 2	137 17B	
mnh06500	ROW b Rye/Portchester	MN	New Haven	ROW	Westchester 2	137 17B	
mnh06550	ROW b Rye/Portchester	MN	New Haven	ROW	Westchester 2	137 17B	
mnh06600	ROW b Rye/Portchester	MN	New Haven	ROW	Westchester 2 (AKA SECT 2)	137 26A	
mnh06650	ROW b Rye/Portchester	MN	New Haven	ROW	Westchester 2	137	1
mnh06700	PORT CHESTER STATION	MN	New Haven	Station	Westchester 2	137 1A	
mnh06701	Port Chester Easement	MN	New Haven	Receivable Easement	Westchester		
mnh06750	Port Chester	MN	New Haven	Station	Westchester 2	68 1B	
mnh06800	Port Chester	MN	New Haven	Station	Westchester 2	68 1B1	
mnh06850	Port Chester	MN	New Haven	Station	Westchester 2	68 1C	
mnh06900	Port Chester	MN	New Haven	Station	Westchester 2	68	3
mnh06950	Parking at Port Chester	MN	New Haven	Parking	Westchester 2	68 1B,1B1,1C,3	
mnh06951	Condo Parking at Port Chester	MN	New Haven	Parking	Westchester 142.31	1	43.3
mnh07000	Land b Pt Chestr/End Line	MN	New Haven	Land	Westchester 2	68 1B,1B1,1C,3	
mnh07050	ROW at Port Chester	MN	New Haven	ROW	Westchester 2	137 1A	
mnh07051	Payable Easement at Port Chest	MN	New Haven	Payable Easement	Westchester 2	54 14-B-1	
mnh07052	Payable Easement @ Port Cheste	MN	New Haven	Payable Easement	Westchester 2	54 15A	
mnh07053	Payable Easement @ Port Cheste	MN	New Haven	Payable Easement	Westchester 2	54 16A	
mnh07054	Payable Easement @ Port Cheste	MN	New Haven	Payable Easement	Westchester 2	54 17A	
mnh07055	Payable Easement @ Port Cheste	MN	New Haven	Payable Easement	Westchester 2	54	28
mnh07100	ROW b Pt Chestr/End Line	MN	New Haven	ROW	Westchester 2	56 2B	
mnh07150	ROW b Pt Chestr/End Line	MN	New Haven	ROW	Westchester 2 (AKA 2)	59 1B	
mnh07200	ROW b Pt Chestr/End Line	MN	New Haven	ROW	Westchester 2	61 1A,1B,	
mnh07250	ROW b Pt Chestr/End Line	MN	New Haven	ROW	Westchester 2	56	3
mnh07300	ROW b Pt Chestr/End Line	MN	New Haven	ROW	Westchester 2	56 3A	
mnh07350	ROW b Pt Chestr/End Line	MN	New Haven	ROW	Westchester 2	56 3B	
mnh07370	ROW at MP 26.10	MN	New Haven	ROW	Connecticut		
mnh07400	GREENWICH STATION	MN	New Haven	Station	Connecticut		
mnh07401	Easement at Greenwich Station	MN	New Haven	Payable Easement	Connecticut		
mnh07425	UG Bridge W/o Cos Cob Sta	MN	New Haven	Bridge	Connecticut		
mnh07440	PVC Xing @ Davis Ave	MN	New Haven	ROW	Connecticut		
mnh07445	Force main at Indian Field Rd	MN	New Haven	ROW	Connecticut		
mnh07450	COS COB STATION	MN	New Haven	Station	Connecticut		
mnh07500	RIVERSIDE STATION	MN	New Haven	Station	Connecticut		
mnh07550	OLD GREENWICH STATION	MN	New Haven	Station	Connecticut		
mnh07575	Bridge at Selleck St	MN	New Haven	Ducts	Connecticut		
mnh07600	STAMFORD STATION	MN	New Haven	Station	Connecticut		
mnh07601	Stamford Station Easement	MN	New Haven	Payable Easement	Connecticut	21	
mnh07602	Easement at Stamford	MN	New Haven	Payable Easement	Connecticut		
mnh07603	ROW 1.34 mi e/o Stamford Sta	MN	New Haven	Ducts	Connecticut		
mnh07604	ROW b Stamford-Noroton Hts	MN	New Haven	ROW	Connecticut		
mnh07605	Row b Stamford-Noroton Hts	MN	New Haven	ROW	Connecticut		
mnh07650	NOROTON HEIGHTS STATION	MN	New Haven	Station	Connecticut		
mnh07700	DARIEN STATION	MN	New Haven	Station	Connecticut		
mnh07720	Cable x-ing at Leroy Ave	MN	New Haven	ROW	Connecticut		
mnh07725	Elec pip x-ing b Darien and Ro	MN	New Haven	ROW	Connecticut		
mnh07730	U.g. 115-kV Line @Mechanic St	MN	New Haven	ROW	Connecticut		
mnh07745	Fiber Optic Cable at Raymond S	MN	New Haven	ROW	Connecticut		
mnh07750	ROWAYTON STATION	MN	New Haven	Station	Connecticut		
mnh07800	SOUTH NORWALK	MN	New Haven	Station	Connecticut		
mnh07850	EAST NORWALK	MN	New Haven	Station	Connecticut		
mnh07860	UG Bridg #42.37 E/o E. Norwalk	MN	New Haven	Bridge	Connecticut		
mnh07875	Undergrade Bridge # 43.97	MN	New Haven	Bridge	Connecticut		
mnh07900	WESTPORT STATION	MN	New Haven	Station	Connecticut		
mnh07925	OG Bridge 1.12 mi E/o Westport	MN	New Haven	Bridge	Connecticut		
mnh07950	GREENS FARMS STATION	MN	New Haven	Station	Connecticut		
mnh07995	ROW at Old Post Rd	MN	New Haven	ROW	Connecticut		
mnh08000	SOUTHPORT STATION	MN	New Haven	Station	Connecticut		
mnh08006	Ug 345 kV trans line	MN	New Haven	ROW	Connecticut		
mnh08050	FAIRFIELD STATION	MN	New Haven	Station	Connecticut		
mnh08051	Bridge at Fairfied Sta	MN	New Haven	Bridge	Connecticut		
mnh08060	Bridge # 51.8 E/o Fairfield	MN	New Haven	Bridge	Connecticut		
mnh08070	ROW b fairfield-Bridgeport	MN	New Haven	ROW	Connecticut		
mnh08071	ROW b fairfield-Bridgeport	MN	New Haven	ROW	Connecticut		
mnh08080	UG Bridg #53.83 W/o Bridgeport	MN	New Haven	Bridge	Connecticut		
mnh08100	BRIDGEPORT STATION	MN	New Haven	Station	Connecticut		
mnh08104	U.G. Conduit at Ferry Access R	MN	New Haven	Ducts	Connecticut		
mnh08105	U.G. Conduit at Stratford Ave	MN	New Haven	Ducts	Connecticut		
mnh08125	UG Bridge at West Broad St	MN	New Haven	Ducts	Connecticut		
mnh08126	U.G. conduit in Noble Ave	MN	New Haven	Ducts	Connecticut		
mnh08150	STRATFORD STATION	MN	New Haven	Station	Connecticut		

mnh08160	Bridge E/o Stratford Sta	MN	New Haven	Bridge	Connecticut			
mnh08161	U.G. Conduit at Barinum Ave	MN	New Haven	Ducts	Connecticut			
mnh08200	MILFORD STATION	MN	New Haven	Station	Connecticut			
mnh08205	ROW at Clark St	MN	New Haven	ROW	Connecticut			
mnh08250	NEW HAVEN - UNION STATION	MN	New Haven	Station	Connecticut			
mnh08300	NEW HAVEN - STATE ST STATION	MN	New Haven	Station	Connecticut			
mnh08350	Yard at New Haven	MN	New Haven	Yard	Connecticut			
mnh08400	Pipe Bridge N/o/ New Haven Sta	MN	New Haven	Ducts				
mnh08401	Water main pipe at Water St	MN	New Haven	Ducts	Connecticut			
mnh09001	Cherry St Yard	MN	New Haven	Yard	Connecticut			
mnh09002	S. Norwalk Railroad Station Pr	MN	New Haven	Payable Easement	Connecticut			
mnh09003	Genovese Coal & Mason's	MN	New Haven	Payable Easement	Connecticut		5701	
mnh09004	UG Bridg 0.63mi w/o Bridgeport	MN	New Haven	Bridge	Connecticut			
mnh09005	UG Bridg #55.56 E/o Bridgeport	MN	New Haven	Bridge	Connecticut			
mnh09009	P Esmnt @ Bridgeport-Parcel A	MN	New Haven	Payable Easement	Connecticut			
mnh09010	P Esmnt @ Bridgeport-Parcel B	MN	New Haven	Payable Easement	Connecticut			
mnh09011	Easement at Greenwich Station	MN	New Haven	Payable Easement				
mnh09012	Genovese Coal Company	MN	New Haven	Payable Easement	Connecticut			
mnh10000	Newspaper Vending Machines	MN	New Haven	Station	Westchester			
mpa00100	ROW Pascack	MN	Pascack	ROW	Rockland		1	95
mpa00200	ROW Pascack	MN	Pascack	ROW	Rockland		1	95
mpa00300	PEARL RIVER	MN	Pascack	Station	Rockland		1	95
mpa00301	Parking at Pearl River	MN	Pascack	Parking	Rockland		1	95
mpa00303	Jefferson Ave	MN	Pascack	Parking	Rockland	68-20	5	1.2
mpa00304	Route 304	MN	Pascack	Parking	Rockland	68-20	5	71
mpa00310	Parking at Pearl River	MN	Pascack	Parking	Rockland	68.16	1	5
mpa00311	Parking at Pearl River	MN	Pascack	Parking	Rockland	68.16	1	6
mpa00312	Parking at Pearl River	MN	Pascack	Parking	Rockland	68.16	1	p/o 4
mpa00313	NYSDOT Parcels	MN	Pascack	Parking	Rockland		5	662
mpa00314	NYSDOT Parcels	MN	Pascack	Parking	Rockland		5	661
mpa00400	ROW Pascack	MN	Pascack	ROW	Rockland		1	95
mpa00500	ROW Pascack	MN	Pascack	ROW	Rockland		1	95
mpa00600	ROW Pascack	MN	Pascack	ROW	Rockland		1	95
mpa00700	ROW Pascack	MN	Pascack	ROW	Rockland		1	95
mpa00800	ROW Pascack	MN	Pascack	ROW	Rockland		1	95
mpa00900	ROW Pascack	MN	Pascack	ROW	Rockland		2	40
mpa01000	ROW Pascack	MN	Pascack	ROW	Rockland		2	40
mpa01100	ROW Pascack	MN	Pascack	ROW	Rockland		2	40
mpa01200	ROW Pascack	MN	Pascack	ROW	Rockland			
mpa01300	ROW Pascack	MN	Pascack	ROW	Rockland			
mpa01400	ROW Pascack	MN	Pascack	ROW	Rockland			
mpa01500	ROW Pascack	MN	Pascack	ROW	Rockland			
mpa01600	ROW Pascack	MN	Pascack	ROW	Rockland			
mpa01625	Receivable Easement at Nanuet	MN	Pascack	Receivable Easement	Rockland	63.12	3	1
mpa01700	ROW Pascack	MN	Pascack	ROW	Rockland			
mpa01800	ROW Pascack	MN	Pascack	ROW	Rockland			
mpa01801	Receivable Easement at Spring	MN	Pascack	Receivable Easement	Rockland	57.38	1	39
mpa01900	ROW Pascack	MN	Pascack	ROW	Rockland			
mpa01901	R Easements b Pascack	MN	Pascack	Receivable Easement	Rockland			
mpa02000	ROW Pascack	MN	Pascack	ROW	Rockland			
mpa02100	ROW Pascack	MN	Pascack	ROW	Rockland	63.08	3	1
mpa02200	ROW Pascack	MN	Pascack	ROW	Rockland	63.08	3	1
mpa02300	ROW Pascack	MN	Pascack	ROW	Rockland	63.08	3	1
mpa02400	ROW Pascack	MN	Pascack	ROW	Rockland	63.08	3	1
mpa02500	ROW Pascack	MN	Pascack	ROW	Rockland	63.08	3	1
mpa02600	ROW Pascack	MN	Pascack	ROW	Rockland	63.08	3	1
mpa02700	ROW Pascack	MN	Pascack	ROW	Rockland	63.08	3	1
mpa02800	ROW Pascack	MN	Pascack	ROW	Rockland	63.08	3	1
mpa02900	ROW Pascack	MN	Pascack	ROW	Rockland			
mpa02902	ROW at Chestnut St	MN	Pascack	ROW	Rockland	57.46	1	39
mpa02905	Easmt @ Woodbine Yard	MN	Pascack	Payable Easement	Rockland	3	67	SV296A1
mpa02910	Easmt @ Woodbine Yard	MN	Pascack	Payable Easement	Rockland	3	67	SV297B2
mpa02915	Easmt @ Woodbine Yard	MN	Pascack	Payable Easement	Rockland	3	43	SV297B2
mpa02920	Easmt @ Woodbine Yard	MN	Pascack	Payable Easement	Rockland	2	43	15SV242
mpa02925	Easmt @ Woodbine Yard	MN	Pascack	Payable Easement	Rockland	2	43	15SV213B
mpa02930	Easmt @ Woodbine Yard	MN	Pascack	Payable Easement	Rockland	2	43	15SV218A1
mpa02935	Easmt @ Woodbine Yard	MN	Pascack	Payable Easement	Rockland	2	43	15SV213D2
mpa02940	Easmt @ Woodbine Yard	MN	Pascack	Payable Easement	Rockland	2	42	15SV205C10B
mpa02945	Easmt @ Woodbine Yard	MN	Pascack	Payable Easement	Rockland	2	42	15SV205C10A
mpa02950	Easmt @ Woodbine Ward	MN	Pascack	Payable Easement	Rockland		2	31
mpa02955	Easmt @ Woodbine Yard	MN	Pascack	Payable Easement	Rockland		2	30
mpa02960	Easmt @ Woodbine Yard	MN	Pascack	Payable Easement	Rockland	2	41	SV364B
mpa02965	Easmt @ Woodbine Yard	MN	Pascack	Payable Easement	Rockland	2	41	SV364B
mpa03000	Spring Valley Station	MN	Pascack	Station	Rockland		5	1369A
mpa03001	SPRING VALLEY STATION	MN	Pascack	Station	Rockland		5	1369A2

mpa03002	Spring Valley Station	MN	Pascack	Station	Rockland			5	1369A3	
mpa03003	NANUET STATION	MN	Pascack	Station	Orange					
mpa03006	Parking @ Nanuet	MN	Pascack	Parking	Rockland	013 (new 63.12)	D (new 3)	26	(new 33)	
mpa03007	Temp Esmtn @ Nanuet	MN	Pascack	Payable Easement	Rockland	013 (new 63.12)	D (new 3)			29
mpa03009	Parking at Spring Valley	MN	Pascack	Parking	Rockland			5		658
mpa03010	Parking at Spring Valley	MN	Pascack	Parking	Rockland			5		660
mpa03020	Xing at Chestnut St	MN	Pascack	Grade Crossing	Rockland	57.47		1		
mpa03030	Xing at Central Ave	MN	Pascack	Grade Crossing	Rockland	57.45		1		
mpe00001	ROW Piermont	MN	Piermont	ROW	Rockland					
mpe00010	ROW b Spring Val-Piermont Line	MN	Piermont	ROW	Rockland	57.47		1		39
mpe00025	ROW b Spring Valley-Monsey	MN	Piermont	ROW	Rockland	57.47		1		39
mpe00030	ROW b Spring Valley/Monsey	MN	Piermont	ROW	Rockland	57.47		1		39
mpe00035	ROW b Spring Valley-Monsey	MN	Piermont	ROW	Rockland	57.47		1		39
mpe00040	ROW b Spring Valley-Monsey	MN	Piermont	ROW	Rockland	57.47		1		39
mpe00050	X-ing at Piermont	MN	Piermont	Grade Crossing	Rockland					
mpe00060	X-ing at Piermont	MN	Piermont	Grade Crossing	Rockland	56.15		3		32
mpe00080	X-ing at Piermont	MN	Piermont	ROW	Rockland	56.1		3		32
mpe00090	ROW in Airmont V.	MN	Piermont	ROW	Rockland	56.18		2		28
mpe00095	ROW at Airmont V.	MN	Piermont	ROW	Rockland	56.18		2		28
mpe00099	ROW Piermont Sta-mon 669+10	MN	Piermont	ROW	Rockland	56.17		3		32
mpe00100	ROW Piermont	MN	Piermont	ROW	Rockland					
mpe00135	ROW at Washington Ave	MN	Piermont	Ducts	Rockland					
mpe00140	Sidetrack at Suffern	MN	Piermont	Sidetrack	Rockland	54.35		1		1
mpe00300	Piermont Br. at Wayne Ave	MN	Piermont	Land	Rockland					
mpe00302	FiberOptic Cable Security Cam	MN	Piermont	ROW	Rockland					
mpj00001	Ducts on Port Jervis Line	MN	Port Jervis	Ducts	Rockland					
mpj00100	ROW b Suffern-Sloatsburg	MN	Port Jervis	ROW	Rockland	47.15		1		5
mpj00125	Yard b. Suffern-Sloatsburg	MN	Port Jervis	Yard	Rockland	47.15		1		5
mpj00200	ROW b. Suffern-Sloatsburg	MN	Port Jervis	ROW	Rockland	47.15		1		5
mpj00300	ROW b. Suffern-Sloatsburg	MN	Port Jervis	ROW	Rockland	47.15		1		5
mpj00301	Grde Cross b Suffern-Sloatsbur	MN	Port Jervis	Grade Crossing	Rockland	47.15		1		5
mpj00325	Yard B. Suffern-Sloatsburg	MN	Port Jervis	Yard	Rockland	47.15		1		5
mpj00400	ROW b. Suffern-Sloatsburg	MN	Port Jervis	ROW	Rockland	47.15		1		5
mpj00425	Yard b. Suffern-Sloatsburg	MN	Port Jervis	Yard	Rockland	47.15		1		5
mpj00500	ROW b. Suffern-Sloatsburg	MN	Port Jervis	ROW	Rockland	47.15		1		5
mpj00505	Parking at Otisville	MN	Port Jervis	Parking	Orange	10		1		38.1
mpj00600	ROW b. Suffern-Sloatsburg	MN	Port Jervis	ROW	Rockland	47.15		1		5
mpj00700	ROW b. Suffern-Sloatsburg	MN	Port Jervis	ROW	Rockland	47.15		1		5
mpj00800	ROW b. Suffern-Sloatsburg	MN	Port Jervis	ROW	Rockland	47.15		1		5
mpj00802	Bridge B. Suffern-Sloatsburg	MN	Port Jervis	Bridge	Rockland	47.15		1		5
mpj00900	ROW b. Suffern-Sloatsburg	MN	Port Jervis	ROW	Rockland	47.15		1		5
mpj01000	ROW b. Suffern-Sloatsburg	MN	Port Jervis	ROW	Rockland	47.15		1		5
mpj01002	Bridge b. Suffern-Sloatsburg	MN	Port Jervis	Bridge	Rockland	47.15		1		5
mpj01100	ROW b. Suffern-Sloatsburg	MN	Port Jervis	ROW	Rockland	47.15		1		5
mpj01200	ROW b. Suffern-Sloatsburg	MN	Port Jervis	ROW	Rockland	47.06		1		8
mpj01300	ROW b. Suffern-Sloatsburg	MN	Port Jervis	ROW	Rockland	47.06		1		8
mpj01400	ROW b. Suffern-Sloatsburg	MN	Port Jervis	ROW	Rockland	47.06		1		8
mpj01500	ROR b. Suffern-Sloatsburg	MN	Port Jervis	ROW	Rockland	47.06		1		8
mpj01502	Bridge B. Suffern-Sloatsburg	MN	Port Jervis	Bridge	Rockland	47.06		1		8
mpj01600	ROW b. Suffern-Sloatsburg	MN	Port Jervis	ROW	Rockland	47.06		1		8
mpj01800	ROW b. Suffern-Sloatsburg	MN	Port Jervis	ROW	Rockland	47.06		1		8
mpj01900	ROW b. Suffern-Sloatsburg	MN	Port Jervis	ROW	Rockland	47.06		1		8
mpj02000	ROW b. Suffern-Sloatsburg	MN	Port Jervis	ROW	Rockland	47.06		1		8
mpj02100	ROW b. Suffern-Sloatsburg	MN	Port Jervis	ROW	Rockland	47.06		1		8
mpj02200	ROW b. Suffern-Sloatsburg	MN	Port Jervis	ROW	Rockland	47.06		1		8
mpj0225	Yard B. Suffern-Sloatsburg	MN	Port Jervis	Yard	Rockland	47.15		1		5
mpj02300	ROW b. Suffern-Sloatsburg	MN	Port Jervis	ROW	Rockland	47.06		1		8
mpj02400	ROW b. Suffern-Sloatsburg	MN	Port Jervis	ROW	Rockland	47.06		1		8
mpj02500	ROW b. Suffern-Sloatsburg	MN	Port Jervis	ROW	Rockland	47.06		1		8
mpj02600	ROW b. Suffern-Sloatsburg	MN	Port Jervis	ROW	Rockland	47.06		1		8
mpj02601	Grade Xing b Suffern-Sloatsbur	MN	Port Jervis	Grade Crossing	Rockland	47.06		1		8
mpj02700	ROW b. Suffern-Sloatsburg	MN	Port Jervis	ROW	Rockland	47.06		1		8
mpj02701	Grade Xing b Suffern-Sloatsbur	MN	Port Jervis	Grade Crossing	Rockland	47.06		1		8
mpj02800	ROW b. Suffern-Sloatsburg	MN	Port Jervis	ROW	Rockland	47.06		1		8
mpj02801	Grade Xing b Suffern-Sloatsbur	MN	Port Jervis	Grade Crossing	Rockland	47.06		1		8
mpj02803	Sta not use b Suffern-Sloatsbu	MN	Port Jervis	Stat. not in use	Rockland	47.06		1		8
mpj02900	ROW b. Suffern-Sloatsburg	MN	Port Jervis	ROW	Rockland	47.06		1		8
mpj02902	UG Bridge b Suffern-Sloatsburg	MN	Port Jervis	ROW	Rockland	47.06		1		8
mpj03000	ROW b Suffern-Sloatsburg	MN	Port Jervis	ROW	Rockland	38.16		1		1
mpj03100	ROW b Suffern-Sloatsburg	MN	Port Jervis	ROW	Rockland	38.16		1		1
mpj03200	ROW b. Suffern-Sloatsburg	MN	Port Jervis	ROW	Rockland	29.84		2		12
mpj03300	ROW b. Suffern-Sloatsburg	MN	Port Jervis	ROW	Rockland	29.84		2		12
mpj03400	ROW b. Suffern-Sloatsburg	MN	Port Jervis	ROW	Rockland	29.84		2		12
mpj03500	ROW b. Suffern-Sloatsburg	MN	Port Jervis	ROW	Rockland	29.84		2		12
mpj03600	ROW at Sloatsburg Station	MN	Port Jervis	ROW	Rockland	29.84		2		12

mpj03602	UG Bridge at Sloatsburg Sta	MN	Port Jervis	Bridge	Rockland	29.84	2	12
mpj03650	SLOATSBURG STATION	MN	Port Jervis	Station	Rockland	29.84	2	12
mpj03700	ROW b. Sloatsburg-Tuxedo	MN	Port Jervis	ROW	Rockland	29.84	2	12
mpj03701	Grade Xing b. Sloatsburh-Tuxedo	MN	Port Jervis	Grade Crossing	Rockland	29.84	2	12
mpj03800	ROW b. Sloatsburg-Tuxedo	MN	Port Jervis	ROW	Rockland	29.84	2	12
mpj03900	ROW B. Sloatsburg-Tuxedo	MN	Port Jervis	ROW	Rockland	29.84	2	12
mpj03902	Bridge b. Sloatsburg-Tuxedo	MN	Port Jervis	Bridge	Rockland	29.84	2	12
mpj04000	ROW b.Sloatsburg-Tuxedo	MN	Port Jervis	ROW	Rockland	29.84	2	12
mpj04100	ROW b. Sloatsburg-Tuxedo	MN	Port Jervis	ROW	Rockland	29.84	2	12
mpj04200	ROW b. Sloatsburg-Tuxedo	MN	Port Jervis	ROW	Rockland	29.84	2	12
mpj04300	ROW b. Sloatsburg-Tuxedo	MN	Port Jervis	ROW	Rockland	29.84	2	12
mpj04400	ROW b. Sloatsburg-Tuxedo	MN	Port Jervis	ROW	Rockland	29.84	2	12
mpj04401	Grade Xing b.Sloatsburg-Tuxedo	MN	Port Jervis	Grade Crossing	Rockland	29.84	2	12
mpj04500	ROW b. Sloatsburg-Tuxedo	MN	Port Jervis	ROW	Rockland	29.84	2	12
mpj04600	ROW b. Sloatsburg-Tuxedo	MN	Port Jervis	ROW	Rockland	26.84	1	12
mpj04602	Bridge b.Sloatsburg-Tuxedo	MN	Pelham	Bridge	Rockland	29.84	2	12
mpj04700	ROW b. Sloatsburg-Tuxedo	MN	Port Jervis	ROW	Rockland	29.84	2	12
mpj04800	ROW b. Sloatsburg-Tuxedo	MN	Port Jervis	ROW	Rockland	29.84	2	12
mpj04900	ROW b. Sloatsburg-Tuxedo	MN	Port Jervis	ROW	Rockland	29.84	2	12
mpj05000	ROW b. Sloatsburg-Tuxedo	MN	Port Jervis	ROW	Rockland	29.84	2	12
mpj05100	ROW b. Sloatsburg-Tuxedo	MN	Port Jervis	ROW	Rockland	29.84	2	12
mpj05200	ROW b. Sloatsburg-Tuxedo	MN	Port Jervis	ROW	Orange	14	1	15
mpj05300	ROW b. Sloatsburg-Tuxedo	MN	Port Jervis	ROW	Orange	14	1	15
mpj05400	ROW b. Sloatsburg-Tuxedo	MN	Port Jervis	ROW	Orange	14	1	15
mpj05500	ROW b. Sloatsburg-Tuxedo	MN	Port Jervis	ROW	Orange	14	1	15
mpj05600	ROW b. Sloatsburg-Tuxedo	MN	Port Jervis	ROW	Orange	13	6	3
mpj05700	ROW b. Sloatsburg-Tuxedo	MN	Port Jervis	ROW	Orange	12	4	5
mpj05800	ROW b. Sloatsburg-Tuxedo	MN	Port Jervis	ROW	Orange	12	4	5
mpj05900	ROW b. Sloatsburg-Tuxedo	MN	Port Jervis	ROW	Orange	1	11	4.22
mpj06000	ROW b. Sloatsburg-Tuxedo	MN	Port Jervis	ROW	Orange	11	11	4.22
mpj06001	Grade Xing b. Sloatsburg-Tuxedo	MN	Port Jervis	Grade Crossing	Orange	11	11	4.22
mpj06100	ROW b. Sloatsburg-Tuxedo	MN	Port Jervis	ROW	Orange	11	11	4.22
mpj06200	ROW b. Sloatsburg-Tuxedo	MN	Port Jervis	ROW	Orange	1	1	4.22
mpj06202	Bridge b. Sloatsburg-Tuxedo	MN	Port Jervis	Bridge	Orange	11	11	4.22
mpj06300	ROW b. Sloatsburg-Tuxedo	MN	Port Jervis	ROW	Orange	11	11	4.22
mpj06450	TUXEDO STATION (Parcel 2)	MN	Port Jervis	Station	Orange	11	11	4.22
mpj06451	Tuxedo Station (Parcel 1)	MN	Port Jervis	Station	Orange	11	11	4.21
mpj06500	ROW b. Tuxedo-Harriman	MN	Port Jervis	ROW	Orange	11	11	4.22
mpj06501	Grade Xing b. Tuxedo-Harriman	MN	Port Jervis	Grade Crossing	Orange	11	11	4.22
mpj06505	Land b. Tuxedo-Harriman	MN	Port Jervis	Land	Orange	11	11	4.21
mpj06600	ROW b. Tuxedo-Harriman	MN	Port Jervis	ROW				
mpj06700	ROW b. Tuxedo-Harriman	MN	Port Jervis	ROW	Orange	9	1	18
mpj06800	ROW b. Tuxedo-Harriman	MN	Port Jervis	ROW	Orange	9	1	18
mpj06900	ROW b. Tuxedo-Harriman	MN	Port Jervis	ROW	Orange	9	1	18
mpj07000	ROW b. Tuxedo-Harriman	MN	Port Jervis	ROW	Orange	9	1	18
mpj07100	ROW b. Tuxedo-Harriman	MN	Port Jervis	ROW	Orange	9	1	18
mpj07200	ROW b. Tuxedo-Harriman	MN	Port Jervis	ROW	Orange	9	1	18
mpj07300	ROW b. Tuxedo-Harriman	MN	Port Jervis	ROW	Orange	9	1	18
mpj07400	ROW b. Tuxedo-Harriman	MN	Port Jervis	ROW	Orange	9	1	18
mpj07402	Bridge b. Tuxedo-Harriman	MN	Port Jervis	Bridge	Orange	9	1	18
mpj07500	ROW b. Tuxedo-Harriman	MN	Port Jervis	ROW	Orange	9	1	18
mpj07502	Bridge b. Tuxedo-Harriman	MN	Port Jervis	ROW	Orange	9	1	18
mpj07600	ROW b. Tuxedo-Harriman	MN	Port Jervis	ROW	Orange	9	1	18
mpj07700	ROW b. Tuxedo-Harriman	MN	Port Jervis	ROW	Orange	9	1	18
mpj07800	ROW b. Tuxedo-Harriman	MN	Port Jervis	ROW	Orange	9	1	18
mpj07802	Bridge b. Tuxedo-Harriman	MN	Port Jervis	ROW	Orange	9	1	18
mpj07900	ROW b. Tuxedo-Harriman	MN	Port Jervis	ROW	Orange	9	1	18
mpj08000	ROW b. Suffern-Sloatsburg	MN	Port Jervis	ROW	Rockland	47.06	1	8
mpj08000	ROW b. Tuxedo-Harriman	MN	Port Jervis	ROW	Orange	9	1	18
mpj08100	ROW b. Tuxedo-Harriman	MN	Port Jervis	ROW	Orange	9	1	18
mpj08200	ROW b. Tuxedo-Harriman	MN	Port Jervis	ROW	Orange	9	1	18
mpj08300	ROW b. Tuxedo-Harriman	MN	Port Jervis	ROW	Orange	9	1	18
mpj08310	ROR b. Tuxedo-Harriman	MN	Port Jervis	ROW	Orange	9	1	18
mpj08312	Bridge b. Tuxedo-Harriman	MN	Port Jervis	ROW	Orange	9	1	18
mpj08400	ROW b. Tuxedo-Harriman	MN	Port Jervis	ROW	Orange	9	1	18
mpj08500	ROW b. Tuxedo-Harriman	MN	Port Jervis	ROW	Orange	9	1	18
mpj08600	ROW b. Tuxedo-Harriman	MN	Port Jervis	ROW	Orange	9	1	18
mpj08700	ROW b. Tuxedo-Harriman	MN	Port Jervis	ROW	Orange	7	1	1.1
mpj08710	ROW b. Tuxedo-Harriman	MN	Port Jervis	ROW	Orange	7	1	1.1
mpj08712	Bridge b. Tuxedo-Harriman	MN	Port Jervis	Bridge	Orange	7	1	1.1
mpj08720	ROW b. Tuxedo-Harriman	MN	Port Jervis	ROW	Orange	7	1	1.1
mpj08722	Bridge b. Tuxedo-Harriman	MN	Port Jervis	Bridge	Orange	7	1	1.1
mpj08800	ROW b. Tuxedo-Harriman	MN	Port Jervis	ROW	Orange	7	1	1.1
mpj08900	ROW b. Tuxedo-Harriman	MN	Port Jervis	ROW	Orange	7	1	1.1
mpj09000	ROW b. Tuxedo-Harriman	MN	Port Jervis	ROW	Orange	7	1	1.1

mpj34600	ROW b.Salisbury Mills-Campbell	MN	Port Jervis	ROW	Orange	6	1	58
mpj34700	ROW b.Salisbury Mills-Campbell	MN	Port Jervis	ROW	Orange	6	1	58
mpj34800	ROW b.Salisbury Mills-Campbell	MN	Port Jervis	ROW	Orange	6	1	58
mpj34900	ROW b.Salisbury Mills-Campbell	MN	Port Jervis	ROW	Orange	6	1	58
mpj35000	ROW b.Salisbury Mills-Campbell	MN	Port Jervis	ROW	Orange	6	1	58
mpj35100	ROW b.Salisbury Mills-Campbell	MN	Port Jervis	ROW	Orange	6	1	58
mpj35102	Bridge b.Salisbury Mills-Camp	MN	Port Jervis	Bridge	Orange	6	1	58
mpj35200	ROW b.Salisbury Mills-Campbell	MN	Port Jervis	ROW	Orange	4	1	81
mpj35300	ROW b.Salisbury Mills-Campbell	MN	Port Jervis	ROW	Orange	4	1	81
mpj35400	ROW b. Salisbury Mills-Campbel	MN	Port Jervis	ROW	Orange	4	1	81
mpj35500	ROW b. Salisbury Mills-Campbel	MN	Port Jervis	ROW	Orange	4	1	81
mpj35600	ROW b. Salisbury Mills-Campbel	MN	Port Jervis	ROW	Orange	4	1	81
mpj35602	Bridge b. Salisbury Mills-Camp	MN	Port Jervis	Bridge	Orange	4	1	81
mpj35700	ROW b. Salisbury Mills-Campbel	MN	Port Jervis	ROW	Orange	4	1	81
mpj35701	Platform @ Campbell Hall Sta	MN	Port Jervis	Land	Orange	4	1	32.1
mpj35800	ROW b. Salisbury Mills-Campbel	MN	Port Jervis	ROW	Orange	4	1	81
mpj35900	ROW b. at Campbell Hall Sta	MN	Port Jervis	ROW	Orange	4	1	81
mpj35902	Erie RR Brid @ Campbell Sta	MN	Port Jervis	Bridge	Orange	4	1	81
mpj35904	CAMPBELL HALL STATION	MN	Port Jervis	Station	Orange	4	1	81
mpj35905	Land at Campbell Hall Parking	MN	Port Jervis	Land	Orange	10	1	12.2
mpj35950	Campbell Hall Parking	MN	Port Jervis	Parking	Orange	10	1	9.2
mpj36000	ROW b.Campbell Hall-Middletown	MN	Port Jervis	ROW	Orange	4	1	81
mpj36100	ROW b.Campbell Hall-Middletown	MN	Port Jervis	ROW	Orange	4	1	81
mpj36200	ROW b.Campbell Hall-Middletown	MN	Port Jervis	ROW	Orange	4	1	81
mpj36300	ROW b.Campbell Hall-Middletown	MN	Port Jervis	ROW	Orange	4	1	81
mpj36400	ROW b.Campbell Hall-Middletown	MN	Port Jervis	ROW	Orange	4	1	81
mpj36500	ROW b.Campbell Hall-Middletown	MN	Port Jervis	ROW	Orange	4	1	81
mpj36502	Bridg b Campbell Hall-Middletn	MN	Port Jervis	Bridge	Orange	4	1	81
mpj36600	ROW b.Campbell Hall-Middletown	MN	Port Jervis	ROW	Orange	4	1	81
mpj36700	ROW b.Campbell Hall-Middletown	MN	Port Jervis	ROW	Orange	4	1	81
mpj36702	Bridg b Campbell Hall-Middletn	MN	Port Jervis	Bridge	Orange	4	1	81
mpj36800	ROW b.Campbell Hall-Middletown	MN	Port Jervis	ROW	Orange	4	1	81
mpj36900	ROW b.Campbell Hall-Middletown	MN	Port Jervis	ROW	Orange	4	1	81
mpj36953	Easement at Campbell Hall Stat	MN	Port Jervis	Receivable Easement	Orange	10	1	
mpj37000	ROW b.Campbell Hall-Middletown	MN	Port Jervis	ROW	Orange	4	1	81
mpj37100	ROW b.Campbell Hall-Middletown	MN	Port Jervis	ROW	Orange	4	1	81
mpj37200	ROW b.Campbell Hall-Middletown	MN	Port Jervis	ROW	Orange	4	1	81
mpj37300	ROW b.Campbell Hall-Middletown	MN	Port Jervis	ROW	Orange	4	1	81
mpj37400	ROW b.Campbell Hall-Middletown	MN	Port Jervis	ROW	Orange	46	1	24
mpj37402	Bridg b Campbell Hall-Middletn	MN	Port Jervis	Bridge	Orange	46	1	24
mpj37500	ROW b.Campbell Hall-Middletown	MN	Port Jervis	ROW	Orange	46	1	24
mpj37600	ROW b.Campbell Hall-Middletown	MN	Port Jervis	ROW	Orange	46	1	24
mpj37700	ROW b.Campbell Hall-Middletown	MN	Port Jervis	ROW	Orange	46	1	24
mpj37800	ROW b.Campbell Hall-Middletown	MN	Port Jervis	ROW	Orange	46	1	24
mpj37900	ROW b.Campbell Hall-Middletown	MN	Port Jervis	ROW	Orange	46	1	24
mpj38000	ROW b.Campbell Hall-Middletown	MN	Port Jervis	ROW	Orange	46	1	24
mpj38100	ROW b.Campbell Hall-Middletown	MN	Port Jervis	ROW	Orange	46	1	24
mpj38200	ROW b.Campbell Hall-Middletow	MN	Port Jervis	ROW	Orange	46	1	24
mpj38300	ROW b.Campbell Hall-Middletow	MN	Port Jervis	ROW	Orange	46	1	24
mpj38400	ROW b.Campbell Hall-Middletow	MN	Port Jervis	ROW	Orange	46	1	24
mpj38500	ROW b.Campbell Hall-Middletow	MN	Port Jervis	ROW	Orange	46	1	24
mpj38600	ROW b.Campbell Hall-Middletow	MN	Port Jervis	ROW	Orange	46	1	24
mpj38700	ROW b.Campbell Hall-Middletow	MN	Port Jervis	ROW	Orange	46	1	24
mpj38702	Bridg b Campbell Hall-Middletn	MN	Port Jervis	Bridge	Orange	46	1	24
mpj38800	ROW b.Campbell Hall-Middletow	MN	Port Jervis	ROW	Orange	46	1	24
mpj38802	ROW b.Campbell Hall-Middletown	MN	Port Jervis	Bridge	Orange	46	1	24
mpj38850	Orange County Land Trust	MN	Port Jervis	Payable Easement	Orange	4	1	2
mpj38900	ROW b.Campbell Hall-Middletown	MN	Port Jervis	ROW	Orange	46	1	24
mpj39000	ROW b.Campbell Hall-Middletown	MN	Port Jervis	ROW	Orange	46	1	24
mpj39100	ROW b.Campbell Hall-Middletown	MN	Port Jervis	ROW	Orange	46	1	24
mpj39200	ROW b.Campbell Hall-Middletown	MN	Port Jervis	ROW	Orange	46	1	24
mpj39300	ROW b.Campbell Hall-Middletown	MN	Port Jervis	ROW	Orange	46	1	24
mpj39400	ROW b.Campbell Hall-Middletown	MN	Port Jervis	ROW	Orange	44	1	65.1
mpj39402	Bridg b Campbell Hall-Middletn	MN	Port Jervis	Bridge	Orange	44	1	65.1
mpj39500	ROW b.Campbell Hall-Middletown	MN	Port Jervis	ROW	Orange	44	1	24
mpj39600	ROW b.Campbell Hall-Middletown	MN	Port Jervis	ROW	Orange	61	1	28.1
mpj39700	ROW b.Campbell Hall-Middletown	MN	Port Jervis	ROW	Orange	61	1	28.1
mpj39800	ROW b.Campbell Hall-Middletown	MN	Port Jervis	ROW	Orange	61	1	28.1
mpj39900	ROW b.Campbell Hall-Middletown	MN	Port Jervis	ROW	Orange	61	1	28.1
mpj39902	Bridg b Campbell Hall-Middletn	MN	Port Jervis	Bridge	Orange	61	1	28.1
mpj40000	ROW b.Campbell Hall-Middletown	MN	Port Jervis	ROW	Orange	61	1	28.1
mpj40100	ROW b.Campbell Hall-Middletown	MN	Port Jervis	ROW	Orange	61	1	28.1
mpj40200	ROW b.Campbell Hall-Middletown	MN	Port Jervis	ROW	Orange	61	1	28.1
mpj40202	Bridg b Campbell Hall-Middletn	MN	Port Jervis	Bridge	Orange	61	1	28.1
mpj40300	ROW b.Campbell Hall-Middletown	MN	Port Jervis	ROW	Orange	61	1	28.1

mpj68500	ROW b. Otisville-Port Jervis	MN	Port Jervis	ROW	Orange	18	4	1
mpj68600	ROW b. Otisville-Port Jervis	MN	Port Jervis	ROW	Orange	18	4	1
mpj68700	ROW at Port Jervis Station	MN	Port Jervis	ROW	Orange	18	4	1
mpj68705	Wye at Port Jervis Sta	MN	Port Jervis	ROW	Orange	18	4	1
mpj68725	Yard at Port Jervis Sta	MN	Port Jervis	Yard	Orange	18	4	1
mpj68750	PORT JERVIS STATION	MN	Port Jervis	Station	Orange	18	4	1
mpj68751	Parking at Port Jervis	MN	Port Jervis	Parking	Orange	18	4	1
mpj68800	ROW b Pt Jervis-End of Line	MN	Port Jervis	ROW	Orange	12	9	4
mpj68825	Yard at Port Jervis Sta	MN	Port Jervis	Yard	Orange	12	9	4
mpj68900	ROW b. Pt Jervis-End of Line	MN	Port Jervis	ROW	Orange	12	9	4
mpj69000	ROW b Pt Jervis-End of Line	MN	Port Jervis	ROW	Orange	12	9	4
mpj69100	ROW b Pt Jervis-End of Line	MN	Port Jervis	ROW	Orange	12	9	4
mpj69200	ROW b Pt Jervis-End of Line	MN	Port Jervis	ROW	Orange	11	1	1
mpj69225	Yard b Pt Jervis- end of Line	MN	Port Jervis	Yard	Orange	11	1	1
mpj69300	ROW b Pt Jervis-End of Line	MN	Port Jervis	ROW	Orange	11	1	1
mpj69400	ROW b Pt Jervis-End of Line	MN	Port Jervis	ROW	Orange	11	1	1
mpj69500	ROW b Pt Jervis-End of Line	MN	Port Jervis	ROW	Orange	11	1	1
mpj69600	ROW b Port Jervis-End of Line	MN	Port Jervis	ROW	Orange	11	1	1
mpj69700	ROW b Port Jervis-End of Line	MN	Port Jervis	ROW	Orange	11	1	1
mpj69800	ROW b Port Jervis-End of Line	MN	Port Jervis	ROW	Orange	10	1	1
mpj69825	Yard b Pt Jervis-End of Line	MN	Port Jervis	Yard	Orange	10	1	1
mpj69900	ROW b Port Jervis- End of Line	MN	Port Jervis	ROW	Orange	10	1	1
mpj70000	ROW b Port Jervis- End of Line	MN	Port Jervis	ROW	Orange	10	1	1
mpj70100	ROW b Port Jervis- End of Line	MN	Port Jervis	ROW	Orange	10	1	1
mpj70200	ROW b Port Jervis- End of Line	MN	Port Jervis	ROW	Orange	10	1	1
mpj70300	ROW b Port Jervis- End of Line	MN	Port Jervis	ROW	Orange	44	4	62
mpj70325	Yard b Port Jervis-End of Line	MN	Port Jervis	Yard	Orange	44	4	62
mpj70400	ROW b Port Jervis- End of Line	MN	Port Jervis	ROW	Orange	44	4	62
mpj70500	ROW b Port Jervis- End of Line	MN	Port Jervis	ROW	Orange	44	4	62
mpj70600	ROW b Port Jervis- End of Line	MN	Port Jervis	ROW	Orange	44	4	62
mpj70700	ROW b Port Jervis- End of Line	MN	Port Jervis	ROW	Orange	44	4	62
mpj70800	ROW b Port Jervis- End of Line	MN	Port Jervis	ROW	Orange	44	4	62
mpj70900	ROW b Port Jervis- End of Line	MN	Port Jervis	ROW	Orange	44	4	62
mpj71000	ROW b Port Jervis- End of Line	MN	Port Jervis	ROW	Orange	44	4	62
mpj71100	ROW b Port Jervis- End of Line	MN	Port Jervis	ROW	Orange	44	4	62
mpj71103	Sta-not in use b Pt Jervis-end	MN	Port Jervis	Stat. not in use	Orange	44	4	62
mpj71200	ROW b. Port Jervis-End of Line	MN	Port Jervis	ROW	Orange	44	4	62
mpj78051	Receivable Esmnt at Port Jervi	MN	Port Jervis	Receivable Easement	Orange	12	9	1.2
mpj78052	NYSDOT Esmnt at Port Jervi	MN	Port Jervis	Receivable Easement	Orange	12	9	1.21
mpjo1700	ROW b. Suffern-Sloastburg	MN	Port Jervis	ROW	Rockland	47.06	1	8
muh10120	Substation at Hastings A-019	MN	Hudson	Substation	Westchester	10	25000	1
mwb00005	345 kV U.g. Line	MN	New Haven	ROW	Connecticut			
mwb00010	ROW at M-P .55	MN	Waterbury	ROW	Connecticut			
mwb00020	ROW at M-P 61	MN	Waterbury	Ducts	Connecticut			
mwb00025	val sta 73+06	MN	Waterbury	ROW	Connecticut			
mwb00034	(2) #4 AWG elect cable in 4" HDPE	MN	Waterbury	ROW	Connecticut			
mwb00050	DERBY-SHELTON STATION	MN	Waterbury	Station	Connecticut			
mwb00052	ROW on Waterbury Branch	MN	Waterbury	ROW	Connecticut			
mwb00075	516+90 @ Division St	MN	Waterbury	ROW	Connecticut			
mwb00100	ANSONIA STATION	MN	Waterbury	Station	Connecticut			
mwb00150	SEYMOUR STATION	MN	Waterbury	Station	Connecticut			
mwb00200	BEACON FALLS STATION	MN	Waterbury	Station	Connecticut			
mwb00225	Sta Mon# 1084+65	MN	Waterbury	ROW	Connecticut			
mwb00227	Sta Mon# 1094+40	MN	Waterbury	ROW	Connecticut			
mwb00229	Sta Mon# 1097+30	MN	Waterbury	ROW	Connecticut			
mwb00230	Sta Mon# 1097+81	MN	Waterbury	ROW	Connecticut			
mwb00232	Sta Mon# 1098+21	MN	Waterbury	ROW	Connecticut			
mwb00235	Sta Mon#1099+70	MN	Waterbury	ROW	Connecticut			
mwb00236	Sta Mon# 1102+45	MN	Waterbury	ROW	Connecticut			
mwb00237	Sta Mon#1108+70	MN	Waterbury	ROW	Connecticut			
mwb00238	Sta Mon# 1110+45	MN	Waterbury	ROW	Connecticut			
mwb00239	Sta Mon# 1116+82	MN	Waterbury	ROW	Connecticut			
mwb00240	Sta Mon# 1117+82	MN	Waterbury	ROW	Connecticut			
mwb00241	Sta Mon# 1117+82	MN	West End	ROW	Connecticut			
mwb00250	NAUGATUCK STATION	MN	Waterbury	Station	Connecticut			
mwb00251	P Esmnt @ Naugatuck	MN	Waterbury	Payable Easement	Connecticut			
mwb00252	Sewer PPW bG @ Naugatutuck	MN	Waterbury	ROW	Connecticut			
mwb00253	Sta Mon# 1150+57	MN	Waterbury	ROW	Connecticut			
mwb00300	WATERBURY STATION	MN	Waterbury	Station	Connecticut			
mwb00301	P Esmnt @ Waterbury Station	MN	Waterbury	Payable Easement	Connecticut			
mwb00305	Two 12 inch water pipes	MN	Waterbury	ROW	Connecticut			
mwb05001	658' n/o S Leonard St	MN	Hudson	ROW	Connecticut			
mzz00100	Past Tenants	MN	Grand Central Terminal	Station	Manhattan			
nha18801	loan tank pump at N Wh plains	MN	Harlem	Ducts	Westchester		1	3
xb133820	Amtrak	MN	Block/Lot	Payable Easement	Manhattan	8	2140	10

bb136141	LIRR West Side Yards	MTA	Block/Lot	Land	Manhattan	3	676	3
bb136160	West Side Yard	MTA	Block/Lot	Yard	Manhattan	3	702	1
bb136161	Third Water Tunnel Easement	MTA	Block/Lot	Receivable Easement	Manhattan	3	702	1
bb136200	West Side Storage Yards	MTA	Block/Lot	Yard	Manhattan	3	704	1
bb136220	LIRR West Side Storage Yard	MTA	Block/Lot	Yard	Manhattan	3	704	5
bb136240	LIRR West Side Storage Yard	MTA	Block/Lot	Yard	Manhattan	3	704	6
bb165222	BSC Vending Machines	MTA	Block/Lot	RED FINANCIAL ONLY	Manhattan			
hbl31560	345 Madison Ave	MTA	Block/Lot	Offices	Manhattan		1279	23
hbl31580	341 Madison Ave	MTA	Block/Lot	Offices	Manhattan		1279	24
hbl31640	347 Madison Ave	MTA	Block/Lot	Offices	Manhattan		1279	48
hbl36640	Post Office Easements	MTA	Block/Lot	Receivable Easement	Manhattan	5	1280	90
hqte0100	Telephone Company	MTA	Block/Lot	Telecom	Manhattan			
les00152	300 Park Avenue	MTA	East Side Access	Payable Easement	Manhattan		1285	36
les00500	Hyatt Hotel Bsmnt	MTA	Lexington Avenue	Station	Manhattan		1280	30
les00852	38-64 43 St	MTA	East Side Access	ROW	Queens	2	183	200
les00853	38-60 43 St	MTA	East Side Access	ROW	Queens	2	183	195
les00854	38-56 43 St	MTA	East Side Access	ROW	Queens	2	183	192
les00901	Fire egress for 29-46 N Blvd	MTA	East Side Access	Access Road	Queens	2	239	48
les00902	Easement Modification	MTA	East Side Access	Receivable Easement	Queens		239	48
les00903	Audax Site	MTA	East Side Access	Payable Easement	Queens	2	239	110
les00904	30-30 Northern Site	MTA	East Side Access	Payable Easement	Queens	2	239	60
les00905	Block 239 Lot 210	MTA	East Side Access	Payable Easement	Queens	2	239	210
les01053	Temp Easement for ESA	MTA	East Side Access	Payable Easement	Queens	2	239	49
les51700	East Side Access	MTA	East Side Access	Payable Easement	Queens	3	403	26
lfl00300	Carlton Yard (Frt);Atl	MTA	Flatbush	Yard	Brooklyn		1119	7
lfl00500	Carlton Yard (Frt);Atl	MTA	Flatbush	Yard	Brooklyn		1121	1
lml21705	242 Old Country Rd	MTA	Main Line	Building	Nassau	9	675 2A	
lml21709	250 Old Country Rd	MTA	Main Line	Building	Nassau	9	675 2A	
lml21711	Maintenance Bldg @ 250 Old Cou	MTA	Main Line	Building	Nassau	9	675 2A	
mha07460	Footbridge b Melrose & Tremont	MTA	Harlem	Footbridge	Bronx	11	2895	
tbl65750	1745 Bathgate Ave (Subleased Out)	MTA	Block/Lot	Building	Bronx		2916	2
tbl65964	Fulton Street Transit Center	MTA	Block/Lot	Payable Easement	Manhattan		78	1
tbl65968	Fulton Street Transit Center	MTA	Block/Lot	Payable Easement	Manhattan		91	13
tbl65969	Fulton Street Transit Center	MTA	Block/Lot	Payable Easement	Manhattan		93	1
tbl65995	2 Broadway (for income rpts)	MTA	Block/Lot	Offices	Manhattan		11	1
mbus0004	Yonkers Depot	MTAB	Block/Lot	Depot	Westchester		2620	50
mbus0010	JFK Depot	MTAB	Block/Lot	Depot	Queens		13296 7 14 101	
mbus0011	LaGuardia Depot	MTAB	Block/Lot	Depot	Queens		1080	1
mbus0012	Far Rockaway Depot	MTAB	Block/Lot	Depot	Queens		15855	1
mbus0013	Baisley Park Depot	MTAB	Block/Lot	Depot	Queens		12327	8
mbus0014	College Point Depot	MTAB	Block/Lot	Depot	Queens		4295	1
mbus0015	Eastchester Depot	MTAB	Block/Lot	Depot	Bronx		5256 195 200	
mbus0016	Spring Creek Depot	MTAB	Block/Lot	Depot	Brooklyn		4548	112
mbus0017	Spring Creek Depot	MTAB	Block/Lot	Depot	Brooklyn		4566	5
mbusadv1	Sponsorship Agent Agreement	MTAB	Block/Lot	Sponsorship	Manhattan			
mma08851	MTA Police Dept Canine Center	MTAB	Maybrook/Beacon	Land	Dutchess		4	681333
mma08852	MTA Police Dept Canine Center	MTAB	Maybrook/Beacon	Land	Dutchess		4	687210
tf00381	Block 1051 Lot 1	MTACC	Flushing	Receivable Easement	Manhattan		1051 1 and 57	
tse00545	128 East 63 St	MTACC	2nd Ave	Station	Manhattan		1397	60
lba11350	Town Parking at Baldwin Sta	NOT MTA	Babylon	Parking	Nassau	54	153 1,2,3	
lbr17100	65th St Yard (EDC Owned)	NOT MTA	Bay Ridge	Yard	Brooklyn	18	5806	2
lbr17200	65th St Yard (EDC Owned)	NOT MTA	Bay Ridge	Yard	Brooklyn	18	5804	2
lbr17300	65th St Yard (EDC Owned)	NOT MTA	Bay Ridge	Yard	Brooklyn	18	5804 2,91	
lbr17400	65th St Yard (EDC Owned)	NOT MTA	Bay Ridge	Yard	Brooklyn	18	5804 2,91	
lbu00800	LIRR Bushwick Br	NOT MTA	Bushwick	ROW	Brooklyn		2798	13
lbu01900	Bushwick Industrial Bldg	NOT MTA	Bushwick	Building	Brooklyn		3290	23
lev00120	LIRR Evergreen Branch	NOT MTA	Evergreen	ROW	Brooklyn		3167	24
lfr35001	Town Owned Parking at Woodmere	NOT MTA	Far Rockaway	Parking	Nassau	39	107	3
lhe03602	Village-owned lot at Hempstead	NOT MTA	Hempstead	Parking	Nassau	34	332-2	35,37,57-60,48-50,53
lhe03603	Village-owned lot at Hempstead	NOT MTA	Hempstead	Parking	Nassau	34	522, 194	2,304,326; 5
llb00502	Village-Owned Lot at Centre Av	NOT MTA	Long Beach	Parking	Nassau	38	156	238
llb01100	Villag Owned Lot at E Rockaway	NOT MTA	Long Beach	Parking	Nassau	38	303	83
llb01250	Villag Owned Lot at E Rockaway	NOT MTA	Long Beach	Parking	Nassau	38	303 92 part	
lil06400	ROW at 44 St	NOT MTA	Long Island City	ROW	Queens	14	2528	2
lil14700	LIRR ROW, Stations & Yards	NOT MTA	Long Island City	Payable Easement	Queens	19	3667	650
lml05150	LIRR ROW, Stations & Yards	NOT MTA	Main Line	ROW	Queens	13	2467	14
lml05200	LIRR ROW, Stations & Yards	NOT MTA	Main Line	ROW	Queens	13	2467	300
lml11800	Jamaica Station	NOT MTA	Main Line	Payable Easement	Queens	44	9989	70
lml11900	Jamaica Station	NOT MTA	Main Line	Payable Easement	Queens	44	9989	95
lmo13730	Village Parking at Patchogue	NOT MTA	Montauk	Parking	Suffolk	13	2	25
lmo13735	Village parking at Patchogue	NOT MTA	Montauk	Parking	Suffolk	13	3	31
lmo13925	Village Parking at Patchogue	NOT MTA	Montauk	Parking	Suffolk	13	5	24.1
lmo14025	Village parking at Patchogue	NOT MTA	Montauk	Parking	Suffolk	13	7	1.1
lob12900	Town Parking at Glen Head	NOT MTA	Oyster Bay	Parking	Nassau	20	129	108
lpj14001	Access Rd to parking Kings P	NOT MTA	Port Jefferson	Parking	Suffolk			

lpj14002	Town Parking Lot at Kings Park	NOT MTA	Port Jefferson	Parking	Suffolk	27	1 37 41.2 49	
lpj14005	Town Parking at Kings Park	NOT MTA	Port Jefferson	Parking	Suffolk	27	4	3.4
lpj14006	Town Parking @ Kings Park Sta	NOT MTA	Port Jefferson	Parking	Suffolk	27	2	11
lpw09500	ROW b Auburndale-Bayside	NOT MTA	Port Washington	ROW	Queens	29	6216	28
lwh01601	Village Owned Lot @ Westwood	NOT MTA	West Hempstead	Parking	Nassau	37	36	35
lwh02802	Village Owned Lot @ Malverne	NOT MTA	West Hempstead	Parking	Nassau	37	210	139
mha08200	ROW b Melrose & Tremont	NOT MTA	Harlem	ROW	Bronx	11	2900	105
mhu02800	DEP sewer easement	NOT MTA	Harlem	Receivable Easement	Bronx		3244	2
mhu03200	ROW b Morris Hts/Univ Hts	NOT MTA	Hudson	Receivable Easement	Bronx		3231	1
mhu03600	DEP Esmnt	NOT MTA	Hudson	Receivable Easement	Bronx		3244	2
mhu03650	DEP Esmnt on CSX Property	NOT MTA	Hudson	Receivable Easement	Bronx		3244	1
mhu03750	ROW b Univ Hts/Marble Hill	NOT MTA	Hudson	Payable Easement	Bronx		3245	3
tbl04500	Gun Hill Parcel (former)	NOT MTA	Block/Lot	Depot	Bronx		4806	21
tbl04520	Gun Hill Depot	NOT MTA	Block/Lot	Depot	Bronx		4815	50
tbr03311	DePalma (not MTA)	NOT MTA	Brighton	Payable Easement	Brooklyn		5158	4
tbr03402	BMT ROW	NOT MTA	Brighton	Payable Easement	Brooklyn		5158	15
tbw31002	IRT Substation #14	NOT MTA	Broadway/7th Avenue	Substation	Manhattan	4	1243	57
tca09407	BMT Land Easements	NOT MTA	Canarsie	Payable Easement	Brooklyn		3082	3
tco21911	DEP High Pumping Station	NOT MTA	Concourse	Yard	Bronx		3251	401
tii18798	Robert Vencable Park	NOT MTA	Liberty Avenue	Land	Brooklyn		4256	1
tro19459	IND-Rockaway Line	NOT MTA	Rockaway	ROW	Queens	50	11501	215
tro19460	IND-Rockaway Line	NOT MTA	Rockaway	ROW	Queens	50	11501	300
tro19463	IND-Rockaway Line	NOT MTA	Rockaway	ROW	Queens	50	11519	119
tro19465	IND-Rockaway Line	NOT MTA	Rockaway	ROW	Queens	50	11519	135
tro19468	IND-Rockaway Line	NOT MTA	Rockaway	ROW	Queens	50	11519	175
tro19469	IND-Rockaway Line	NOT MTA	Rockaway	ROW	Queens	50	11519	25
tro19474	IND-Rockaway Line	NOT MTA	Rockaway	ROW	Queens	50	11536	100
tro19476	IND-Rockaway Line	NOT MTA	Rockaway	ROW	Queens	50	11536	111
tro19477	IND-Rockaway Line	NOT MTA	Rockaway	ROW	Queens	50	11536	41
tro19478	IND-Rockaway Line	NOT MTA	Rockaway	ROW	Queens	50	11536	63
tro19483	IND-Rockaway Line	NOT MTA	Rockaway	ROW	Queens	50	11562	203
tro19484	IND-Rockaway Line	NOT MTA	Rockaway	ROW	Queens	50	11562	205
tro19486	IND-Rockaway Line	NOT MTA	Rockaway	ROW	Queens	50	11562	3
tro19488	IND-Rockaway Line	NOT MTA	Rockaway	ROW	Queens	50	11562	5
tro19495	IND-Rockaway Line	NOT MTA	Rockaway	ROW	Queens	58	14147	2
tro19496	IND-Rockaway Line	NOT MTA	Rockaway	ROW	Queens	58	14147	30
tro19498	IND-Rockaway Line	NOT MTA	Rockaway	ROW	Queens	58	14147	9
tro19713	Howard Beach Fence	NOT MTA	Rockaway	ROW	Queens	58	14182	18
tro19803	IND-Rockaway Line	NOT MTA	Rockaway	ROW	Queens	61	15917	14
tro19808	IND-Rockaway Line	NOT MTA	Rockaway	Payable Easement	Queens	62	16081	45
tro19809	IND-Rockaway Line	NOT MTA	Rockaway	ROW	Queens	62	16081	45
tro19811	IND-Rockaway Line	NOT MTA	Rockaway	ROW	Queens	62	16083	43
tro19812	IND-Rockaway Line	NOT MTA	Rockaway	ROW	Queens	62	16083	84
tro19814	IND-Rockaway Line	NOT MTA	Rockaway	ROW	Queens	62	16085	48
tro19815	IND-Rockaway Line	NOT MTA	Rockaway	ROW	Queens	62	16085	92
tro19817	IND-Rockaway Line	NOT MTA	Rockaway	Payable Easement	Queens	62	16087	15
tro19818	IND-Rockaway Line	NOT MTA	Rockaway	ROW	Queens	62	16087	15
tro19820	IND-Rockaway Line	NOT MTA	Rockaway	Payable Easement	Queens	62	16088	15
tro19827	IND-Rockaway Line	NOT MTA	Rockaway	ROW	Queens	62	16115	4
tro19829	IND-Rockaway Line	NOT MTA	Rockaway	ROW	Queens	62	16117	24
tro19831	IND-Rockaway Line	NOT MTA	Rockaway	ROW	Queens	62	16117	84
tro19832	IND-Rockaway Line	NOT MTA	Rockaway	ROW	Queens	62	16119	122
tro19833	IND-Rockaway Line	NOT MTA	Rockaway	Payable Easement	Queens	62	16120	14
tro19835	IND-Rockaway Line	NOT MTA	Rockaway	Payable Easement	Queens	62	16120	65
tro19837	IND-Rockaway Line	NOT MTA	Rockaway	ROW	Queens	62	16121	14
tro19839	IND-Rockaway Line	NOT MTA	Rockaway	ROW	Queens	62	16123	10
tro19903	IND-Rockaway Line	NOT MTA	Rockaway	ROW	Queens	62	16125	124
tro19906	IND-Rockaway Line	NOT MTA	Rockaway	ROW	Queens	62	16151	14
tro19908	IND-Rockaway Line	NOT MTA	Rockaway	ROW	Queens	62	16151	91
tro19909	IND-Rockaway Line	NOT MTA	Rockaway	ROW	Queens	62	16152	10
tro19911	IND-Rockaway Line	NOT MTA	Rockaway	ROW	Queens	62	16152	65
tro19912	IND-Rockaway Line	NOT MTA	Rockaway	ROW	Queens	62	16153	14
tro19914	IND-Rockaway Line	NOT MTA	Rockaway	ROW	Queens	62	16153	72
tro19915	IND-Rockaway Line	NOT MTA	Rockaway	ROW	Queens	62	16154	74
tro19916	IND-Rockaway Line	NOT MTA	Rockaway	ROW	Queens	62	16154	75
tro19917	IND-Rockaway Line	NOT MTA	Rockaway	ROW	Queens	62	16154	76
tro20004	IND-Rockaway Line	NOT MTA	Rockaway	ROW	Queens	62	16156	19
tro20006	IND-Rockaway Line	NOT MTA	Rockaway	ROW	Queens	62	16156	23
tro20007	IND-Rockaway Line	NOT MTA	Rockaway	ROW	Queens	62	16157	24
tro20009	IND-Rockaway Line	NOT MTA	Rockaway	ROW	Queens	62	16157	80
tro20011	IND-Rockaway Line	NOT MTA	Rockaway	ROW	Queens	62	16159	8
tro20013	IND-Rockaway Line	NOT MTA	Rockaway	ROW	Queens	62	16160	8
tro20015	IND-Rockaway Line	NOT MTA	Rockaway	ROW	Queens	62	16161	29
tro20016	IND-Rockaway Line	NOT MTA	Rockaway	ROW	Queens	62	16161	76
tro20102	IND-Rockaway Line	NOT MTA	Rockaway	ROW	Queens	62	16164	13

tro20107	IND-Rockaway Line	NOT MTA	Rockaway	ROW	Queens	62	16166	94
tro20108	IND-Rockaway Line	NOT MTA	Rockaway	ROW	Queens	62	16178	50
tro20109	IND-Rockaway Line	NOT MTA	Rockaway	ROW	Queens	62	16178	60
tro20304	IND-Rockaway Line	NOT MTA	Rockaway	ROW	Queens	61	15908	162
tro20305	IND-Rockaway Line	NOT MTA	Rockaway	Payable Easement	Queens	61	15908	3
tro20306	IND-Rockaway Line	NOT MTA	Rockaway	ROW	Queens	61	15908	3
tro20308	IND-Rockaway Line	NOT MTA	Rockaway	ROW	Queens	61	15909	6
tro20309	IND-Rockaway Line	NOT MTA	Rockaway	ROW	Queens	61	15909	65
tro20311	IND-Rockaway Line	NOT MTA	Rockaway	Payable Easement	Queens	61	15910	7
tro20313	IND-Rockaway Line	NOT MTA	Rockaway	ROW	Queens	61	15913	37
tro20316	IND-Rockaway Line	NOT MTA	Rockaway	ROW	Queens	61	15918	85
tro20318	IND-Rockaway Line	NOT MTA	Rockaway	Payable Easement	Queens	61	15907	50
tro20408	IND-Rockaway Line	NOT MTA	Rockaway	ROW	Queens	61	15891	57
tro20410	IND-Rockaway Line	NOT MTA	Rockaway	ROW	Queens	61	15897	18
tro20601	IND-Rockaway Line	NOT MTA	Rockaway	ROW	Queens	60	15786	77
tro20602	IND-Rockaway Line	NOT MTA	Rockaway	ROW	Queens	60	15786	94
tro20705	IND-Rockaway Line	NOT MTA	Rockaway	ROW	Queens	60	15709	25
tro20709	IND-Rockaway Line	NOT MTA	Rockaway	ROW	Queens	60	15754	13
tro20712	IND-Rockaway Line	NOT MTA	Rockaway	ROW	Queens	60	15754	30
tro20714	IND-Rockaway Line	NOT MTA	Rockaway	ROW	Queens	60	15758	41
tro20716	IND-Rockaway Line	NOT MTA	Rockaway	ROW	Queens	60	15765	21
tro20730	Beach 25 St	NOT MTA	Rockaway	Stairway	Queens	60	15786	72
tro20731	IND-Rockaway Line	NOT MTA	Rockaway	ROW	Queens	60	15707	6
xbi05860	F Train ROW	NOT MTA	6th Avenue	ROW	Brooklyn		1007	20
xbi07360	Howard Bldg	NOT MTA	Block/Lot	Offices	Brooklyn		118	6
xbi07680	300 Gold St	NOT MTA	Block/Lot	Offices	Brooklyn		133	5
xbi15120	Pitkin Yard Parking Area	NOT MTA	Block/Lot	Yard	Brooklyn		4271	20
xbi22020	260 65 St(Air Rights)	NOT MTA	Block/Lot	ROW	Brooklyn		5825	1
xbi24820	DOT's Kings Highway #2 Fd	NOT MTA	Block/Lot	Payable Easement	Brooklyn		6796	9
xbi31140	Rail Control Center For Ta	NOT MTA	Block/Lot	Payable Easement	Manhattan	4	1044	2
xbi32600	IRT Substation #11	NOT MTA	Lexington Avenue	Substation	Manhattan	1	159	51
xbi35620	Park Sitting Area	NOT MTA	6th Avenue	Payable Easement	Manhattan		542	10
xbi35700	Park	NOT MTA	6th Avenue	Payable Easement	Manhattan		543	1
xbi35740	Realprop Data	NOT MTA	Block/Lot	Payable Easement	Manhattan		543	32
xbi35920	Realprop Data	NOT MTA	Block/Lot	ROW	Manhattan		556	36
xbi46940	Not MTA owned	NOT MTA	Block/Lot	ROW	Queens	1	17	21
xbi47000	Not MTA owned	NOT MTA	Block/Lot	ROW	Queens	1	18	5
xbi47060	Sunnyside (GM Property)	NOT MTA	Block/Lot	Payable Easement	Queens	2	183	1
xbi51260	Bridge-Not MTA Owned	NOT MTA	Long Island City	Bridge	Queens	20	3886	340
xbi54200	Not MTA Owned	NOT MTA	Block/Lot	Payable Easement	Queens	29	6209	29
xbi60380	Realprop Data	NOT MTA	Block/Lot	ROW	Staten Island		2841	225
xbi60400	Realprop Data	NOT MTA	Block/Lot	ROW	Staten Island		2841	230
xbi60540	Realprop Data	NOT MTA	Block/Lot	ROW	Staten Island		2917	33
xbi62220	Realprop Data	NOT MTA	Block/Lot	ROW	Staten Island		3555	1
xbi62320	Realprop Data	NOT MTA	Block/Lot	Payable Easement	Staten Island		3567	1
xbi65180	Realprop Data	NOT MTA	Block/Lot	ROW	Staten Island		7153	125
bbi36101	Volume Easement at 23 St	NYCT	2nd Ave	Payable Easement	Manhattan			
bbi36140	30th St Lot Leased Land	NYCT	Block/Lot	Yard	Manhattan	3	676	3
bbi36142	Manhattan Central Storeroom	NYCT	Block/Lot	Warehouse	Manhattan		676	3
bbi37101	Volume Easement at 34th St	NYCT	2nd Ave	Payable Easement	Manhattan		939	1
bbi64621	Casey Stengel Bus Parking	NYCT	Flushing	Depot	Queens	11	2018	75
tad00001	All Payphones	NYCT	Block/Lot	Telecom	Brooklyn			
tad00013	Sponsorship Agent Agreement	NYCT	Block/Lot	Sponsorship	Manhattan			
tar46400	JAMAICA-VAN WYCK	NYCT	Archer Avenue	Station	Queens			
tar46500	SUTPHIN BLVD	NYCT	Archer Avenue	Station	Queens			
tar46600	JAMAICA CENTER-PARSONS	NYCT	Archer Avenue	Station	Queens			
tar46601	Jamaica Center Canopy	NYCT	Archer Avenue	Receivable Easement	Queens	44	10100	1
tas13700	39 AVE (BEEBE)	NYCT	Astoria	Station	Queens			
tas13800	36 AVE (WASHINGTON)	NYCT	Astoria	Station	Queens			
tas13900	BROADWAY	NYCT	Astoria	Station	Queens			
tas14000	30 AVE (GRAND)	NYCT	Astoria	Station	Queens			
tas14100	ASTORIA BLVD (HOYT)	NYCT	Astoria	Station	Queens			
tas14200	DITMARS BLVD (31ST ST)	NYCT	Astoria	Station	Queens		833	12
tbi00001	Livingston Plaza	NYCT	Block/Lot	Offices	Brooklyn		163	1
tbi00002	TRANSPORTATION BUILDING - 370 Jay	NYCT	Block/Lot	Offices	Brooklyn		140	111
tbi01260	Former Webster Av Tunnel Conn	NYCT	Block/Lot	Payable Easement	Bronx	9	2523	49
tbi01280	Former Webster Av Tunnel Conn	NYCT	Block/Lot	Payable Easement	Bronx		2523	50
tbi01300	Former Webster Av Tunnel Conn	NYCT	Block/Lot	Payable Easement	Bronx	9	2523	51
tbi01320	Former Webster Av Tunnel Conn	NYCT	Block/Lot	Payable Easement	Bronx	9	2523	52
tbi01340	Former Webster Av Tunnel Conn	NYCT	Block/Lot	Payable Easement	Bronx	9	2523	71
tbi01360	Former E162 St Tunnel Connect	NYCT	Block/Lot	Payable Easement	Bronx	9	2524	12
tbi01380	Former E162 St Tunnel Connect	NYCT	Block/Lot	Payable Easement	Bronx	9	2524	14
tbi01400	Former E162 St Tunnel Connect	NYCT	Block/Lot	Payable Easement	Bronx	9	2524	16
tbi01820	TA Cable Shop and PD Harbor Pa	NYCT	Block/Lot	Building	Bronx		2595	1
tbi01821	TA Cable Shop	NYCT	Block/Lot	Building	Bronx		2595	1

tbl01900	Grand Iron Works Site	NYCT	Block/Lot	Shop	Bronx	10	2771	30
tbl02600	Jerome Yard	NYCT	Jerome Avenue	Yard	Bronx		3251	450
tbl02640	Former Webster Ave Ext	NYCT	Block/Lot	Payable Easement	Bronx	12	3273	101
tbl03120	Commonwealth Substation	NYCT	Block/Lot	Substation	Bronx		3785	5
tbl03160	Amtrak ROW	NYCT	Block/Lot	ROW	Bronx		3861	8
tbl03180	Amtrak ROW	NYCT	Block/Lot	Substation	Bronx		3904	1
tbl03200	West Farms Depot	NYCT	Block/Lot	Depot	Bronx		3904	16
tbl03240	West Farms (old Coliseum) Depo	NYCT	Block/Lot	Depot	Bronx		3904	40
tbl03480	Unionport Shop	NYCT	Block/Lot	Shop	Bronx		4011	1
tbl03600	Unionport Shop	NYCT	White Plains Road	Shop	Bronx			
tbl03620	Westchester Yard	NYCT	Pelham	Yard	Bronx		4133	23
tbl03640	Westchester Yard	NYCT	Pelham	Yard	Bronx		4134	14
tbl03660	Westchester Yard	NYCT	Pelham	Yard	Bronx		4137	1
tbl03680	Westchester Yard	NYCT	Pelham	Yard	Bronx		4138	1
tbl03700	Westchester Yard	NYCT	Pelham	Yard	Bronx		4139	14
tbl04200	Substation #47 - IRT	NYCT	Block/Lot	Substation	Bronx		4657	51
tbl04440	Gun Hill Depot	NYCT	Block/Lot	Depot	Bronx		4804	100
tbl04460	Gun Hill Depot	NYCT	Block/Lot	Depot	Bronx		4804	100
tbl04720	Small P/O IRT 239 St Yard	NYCT	Block/Lot	Yard	Bronx		5085	105
tbl04740	Small P/O IRT 239 St Yard	NYCT	Block/Lot	Yard	Bronx		5085	111
tbl04760	IRT 239 St Yard For "2"&"5"	NYCT	Block/Lot	Yard	Bronx		5085	13
tbl04780	Small P/O IRT 239 St Yard	NYCT	Block/Lot	Yard	Bronx		5085	17
tbl05460	Highway Over+Under Crossings	NYCT	Block/Lot	Bridge	Bronx		80663	16
tbl05800	Sub Transmission Sys	NYCT	Block/Lot	Ducts	Bronx		81872	16
tbl07480	BMT-Chemical Lab (Parsons)	NYCT	Block/Lot	Offices	Brooklyn		1189	31
tbl07760	Bergen St Shops	NYCT	Eastern Parkway	Shop	Brooklyn		1346	10
tbl10160	Wmsburgh Br Plaza Bus Turn	NYCT	Block/Lot	Bus Turnaround	Brooklyn		2446	56
tbl10208	TA Building (Future Police)	NYCT	Block/Lot	Building	Brooklyn		3680	36
tbl10240	Crosstown Depot	NYCT	Block/Lot	Depot	Brooklyn		2472	425
tbl12240	East New York Depot	NYCT	Block/Lot	Depot	Brooklyn		3475	10
tbl12360	East New York Depot	NYCT	Block/Lot	Depot	Brooklyn		3476	10
tbl12362	TA Structures (Conway St)	NYCT	Jamaica	Building	Brooklyn		3476	10
tbl12480	East New York Depot	NYCT	Block/Lot	Depot	Brooklyn		3482	20
tbl12500	East New York Depot	NYCT	Block/Lot	Depot	Brooklyn		3482	7
tbl12560	Linden Yards	NYCT	Block/Lot	Yard	Brooklyn		3644	1
tbl12580	Linden Yards	NYCT	Block/Lot	Yard	Brooklyn		3644	117
tbl12660	Linden Shop - Track	NYCT	Block/Lot	Shop	Brooklyn		3644	24
tbl12661	Linden Yard Expansion-FritoLay	NYCT	Block/Lot	Yard	Brooklyn	4	3644	4
tbl12680	Linden Yd Fleet Operations	NYCT	Block/Lot	Garage	Brooklyn		3644	231
tbl12681	Linden Shop Complex	NYCT	Block/Lot	Shop	Brooklyn		3644	240
tbl13660	Linden Yards	NYCT	Block/Lot	Yard	Brooklyn		3798	1
tbl13700	IRT Fdations+Structs	NYCT	Block/Lot	Payable Easement	Brooklyn		3798	1
tbl13800	Linden Yards	NYCT	Block/Lot	ROW	Brooklyn		3815	1
tbl13940	Linden Yards	NYCT	Block/Lot	ROW	Brooklyn		3832	1
tbl14020	Linden Yards	NYCT	Block/Lot	Yard	Brooklyn		3849	1
tbl14100	Linden Yards	NYCT	Block/Lot	Yard	Brooklyn		3864	1
tbl14140	Linden Yards	NYCT	Block/Lot	Yard	Brooklyn		3864	18
tbl14180	Linden Yards	NYCT	Block/Lot	Yard	Brooklyn		3864	2
tbl14260	Linden Yards	NYCT	Block/Lot	Yard	Brooklyn		3871	17
tbl14280	Linden Yards	NYCT	Block/Lot	Yard	Brooklyn		3871	24
tbl14700	Surrendered Property	NYCT	Block/Lot	Payable Easement	Brooklyn		4222	1
tbl14740	Pitkin Yard Parking	NYCT	Block/Lot	Payable Easement	Brooklyn		4223	1
tbl15100	Pitkin Yard	NYCT	Block/Lot	Yard	Brooklyn		4271	1
tbl15140	Pitkin Yard Parking Area insid	NYCT	Block/Lot	Yard	Brooklyn		4271	30
tbl15160	Pitkin Yard	NYCT	Block/Lot	Yard	Brooklyn		4271	60
tbl15180	Pitkin Yard	NYCT	Block/Lot	Yard	Brooklyn		4271	70
tbl15181	Pitkin Shop	NYCT	Block/Lot	Yard	Brooklyn		4271	40
tbl15240	IRT Livonia Yard; Contract #3	NYCT	Block/Lot	Yard	Brooklyn		4314	34
tbl15260	Livonia Yard	NYCT	Block/Lot	Yard	Brooklyn		4314	54
tbl15300	IRT Livonia Yard; Contract #3	NYCT	New Lots Avenue	Shop	Brooklyn		4337	1
tbl15360	NYCTA Iron Shop	NYCT	Block/Lot	Shop	Brooklyn	14	4410	1
tbl24880	Ulmer Park Depot	NYCT	Block/Lot	Depot	Brooklyn		6892	23
tbl24900	Ulmer Park Depot	NYCT	Block/Lot	Depot	Brooklyn		6893	1
tbl24920	Ulmer Park Depot	NYCT	Block/Lot	Depot	Brooklyn		6894	1
tbl25010	BMT Land Easemts On SBRW Prop	NYCT	Block/Lot	ROW	Brooklyn		705	8
tbl25020	BMT Land Easemts On SBRW Prop	NYCT	Block/Lot	ROW	Brooklyn		705	6
tbl25200	TA Training Facility (PS 248)	NYCT	Block/Lot	Offices	Brooklyn		7114	1
tbl25620	Access Rd To Yard Next To"B"	NYCT	Block/Lot	Access Road	Brooklyn		7205	13
tbl25640	Access Rd To Yard Next To"B"	NYCT	Block/Lot	Access Road	Brooklyn		7205	5
tbl25660	Access Rd To Yard Next To"B"	NYCT	Block/Lot	Access Road	Brooklyn		7205	6
tbl25680	EI West End Line Lead Tk	NYCT	Block/Lot	ROW	Brooklyn		7205	76
tbl25700	Expd'd Coney Island Yard	NYCT	Block/Lot	Yard	Brooklyn		7206	15
tbl25720	Expd'd Coney Island Yard	NYCT	Block/Lot	Yard	Brooklyn		7206	26
tbl25740	Expd'd Coney Island Yard	NYCT	Block/Lot	Yard	Brooklyn		7206	35
tbl25780	Expd'd Coney Island Yard	NYCT	Block/Lot	Yard	Brooklyn		7207	1

tbl25800	Expd'd Coney Island Yard	NYCT	Block/Lot	Yard	Brooklyn	7207	11
tbl25820	Expd'd Coney Island Yard	NYCT	Block/Lot	Yard	Brooklyn	7207	16
tbl25840	Expd'd Coney Island Yard	NYCT	Block/Lot	Yard	Brooklyn	7207	60
tbl25860	Coney Island Yard	NYCT	Block/Lot	Yard	Brooklyn	7208	280
tbl25880	Adj To Coney Island Yd	NYCT	Block/Lot	Yard	Brooklyn	7208	301
tbl25900	Expd'd Coney Island Yard	NYCT	Block/Lot	Yard	Brooklyn	7208	320
tbl25920	Expd'd Coney Island Yard	NYCT	Block/Lot	Yard	Brooklyn	7208	325
tbl25960	Coney Island Yard	NYCT	Block/Lot	Yard	Brooklyn	7208	40
tbl25961	Coney Island Maintenance Shop	NYCT	Block/Lot	Shop	Brooklyn	7208	40
tbl25962	Coney Island Motor Shop	NYCT	Block/Lot	Shop	Brooklyn	7208	40
tbl25963	Coney Island Yard Pneumatic Sh	NYCT	Block/Lot	Shop	Brooklyn	7208	40
tbl25964	Coney Island Yard Storeroom 63	NYCT	Block/Lot	Warehouse	Brooklyn	7208	40
tbl26180	Brooklyn Union Land	NYCT	Block/Lot	ROW	Brooklyn	7247	106
tbl26200	P/O BMT Bridge Over ClCrk	NYCT	Block/Lot	ROW	Brooklyn	7247	125
tbl26220	Brooklyn Union Land	NYCT	Block/Lot	Land	Brooklyn	7247	13
tbl26260	Coney Island Yard?	NYCT	Block/Lot	Yard	Brooklyn	7247	210
tbl26280	Coney Island Yard?	NYCT	Block/Lot	Yard	Brooklyn	7247	216
tbl26300	Coney Island Yard	NYCT	Block/Lot	Yard	Brooklyn	7247	218
tbl26320	Coney Island Yard	NYCT	Block/Lot	Yard	Brooklyn	7247	240
tbl26340	Adj To Coney Island Yd	NYCT	Block/Lot	Yard	Brooklyn	7247	30
tbl26620	W 8 St Substation	NYCT	Block/Lot	Substation	Brooklyn	7279	124
tbl27260	Land at 1638 Flatbush Ave	NYCT	Block/Lot	Depot	Brooklyn	7577	56
tbl27540	Flatbush Depot Parking	NYCT	Block/Lot	Depot	Brooklyn	7874	1
tbl27560	Flatbush Depot	NYCT	Block/Lot	Depot	Brooklyn	7894	1
tbl27780	Canarsie Yard	NYCT	Block/Lot	ROW	Brooklyn	8168	131
tbl30100	Stillwell Ave Bus Turn	NYCT	Block/Lot	Bus Turnaround	Brooklyn	7266	195
tbl30440	Flatbush Depot	NYCT	Block/Lot	Depot	Brooklyn	8489	1
tbl30640	Jackie Gleason Depot/Yard	NYCT	Block/Lot	Depot	Brooklyn	903	174
tbl30680	Jackie Gleason Depot/Yard	NYCT	Block/Lot	Depot	Brooklyn	903	180
tbl30700	Jackie Gleason Depot/Yard	NYCT	Block/Lot	Depot	Brooklyn	903	190
tbl30800	Crew Qtrs 3rd Rail Stg 38 St	NYCT	West End	Building	Brooklyn	908	1
tbl30980	IND 53 St Bldg+Central Substa	NYCT	8th Avenue	Substation	Manhattan	1005	49
tbl31160	Rail Control Center For TA	NYCT	Block/Lot	Building	Manhattan	1044	3
tbl31200	West Side (Quill) Depot	NYCT	Block/Lot	Depot	Manhattan	1088	1
tbl31220	ROW Under Central Park	NYCT	8th Avenue	ROW	Manhattan	1111	1
tbl31280	Bowling Green Park	NYCT	Broadway	ROW	Manhattan	12	28
tbl31300	City Hall	NYCT	Lexington Avenue	ROW	Manhattan	1	1
tbl31320	City Hall Park	NYCT	Lexington Avenue	Stairway	Manhattan	1	1
tbl31400	Payable Ement on Lex Ave Line	NYCT	Block/Lot	Payable Easement	Manhattan	1	13
tbl31420	Payable Ement on Lex Ave Line	NYCT	Lexington Avenue	Payable Easement	Manhattan	1	9
tbl32120	Bowling Green	NYCT	Broadway	Payable Easement	Manhattan	13	27
tbl32340	IRT Substation #40	NYCT	Block/Lot	Substation	Manhattan	1	7
tbl32400	Emer Exit+Tudor Substation	NYCT	Lexington Avenue	Tunnel	Manhattan	5	11
tbl32420	Payable E'ment E. 63 St/Lex Av	NYCT	Lexington Avenue	Payable Easement	Manhattan	5	14
tbl32580	"J","M"+"Z" ROW & Station	NYCT	Nassau Loop	Payable Easement	Manhattan	158	17
tbl32640	100 St Bus Depot	NYCT	Block/Lot	Depot	Manhattan	6	1627
tbl32721	Payable Esmnt frm Esplanade	NYCT	Lenox Avenue	Payable Easement	Manhattan	1744	1
tbl32780	IRT Imprvmts In Public ROW	NYCT	Lexington Avenue	ROW	Manhattan	6	1775
tbl32800	Outdoor Bus	NYCT	Block/Lot	Depot	Manhattan	6	1791
tbl32820	(American Bus)-126th St	NYCT	Block/Lot	Depot	Manhattan	6	1793
tbl32821	126th St (El Guapo-Filmways)	NYCT	Block/Lot	Depot	Manhattan	6	1791
tbl32900	126 St Bus Depot	NYCT	Block/Lot	Depot	Manhattan	6	1803
tbl33280	Amsterdam Bus Depot	NYCT	Block/Lot	Depot	Manhattan	7	1968
tbl33380	MABSTOA Garage-Non Revenue	NYCT	Block/Lot	Garage	Manhattan	7	1997
tbl33400	Manhattanville Depot	NYCT	Block/Lot	Depot	Manhattan	7	1999
tbl33420	Manhattanville Depot	NYCT	Block/Lot	Depot	Manhattan	7	1999
tbl33480	146 St Bus Depot	NYCT	Block/Lot	Depot	Manhattan	7	2015
tbl33500	IRT Lenox Ave Yard+Substatn	NYCT	Block/Lot	Yard	Manhattan	7	2016
tbl34200	207 St Yd and IND Substatn	NYCT	Block/Lot	Yard	Manhattan	8	2189
tbl34201	207th St Yard Access	NYCT	Block/Lot	Access Road	Manhattan	8	2189
tbl34210	207th St Yard Access	NYCT	Block/Lot	Access Road	Manhattan	8	2189
tbl34220	Kingsbridge Bus Depot-MABSTOA	NYCT	Block/Lot	Depot	Manhattan	8	2197
tbl34240	Kingsbridge Bus Depot-MABSTOA	NYCT	Block/Lot	Depot	Manhattan	8	2197
tbl34260	Kingsbridge Bus Depot-MABSTOA	NYCT	Block/Lot	Depot	Manhattan	8	2197
tbl34261	Kingsbridge Bus Depot	NYCT	Block/Lot	Depot	Manhattan	8	2197
tbl34280	Kingsbridge Bus Depot-MABSTOA	NYCT	Block/Lot	Depot	Manhattan	8	2213
tbl34340	Broadway Bridge	NYCT	Block/Lot	Bridge	Manhattan	8	2215
tbl34640	East River Park	NYCT	Nassau Loop	ROW	Manhattan	2	316
tbl34780	Payable Ement Ave D	NYCT	Canarsie	Payable Easement	Manhattan	2	367
tbl35180	SPRING ST/Library	NYCT	8th Avenue	Payable Easement	Manhattan	2	504
tbl35760	Payable Ement b w4 St-W. 3 St	NYCT	6th Avenue	Payable Easement	Manhattan	2	543
tbl35940	World Trade Center	NYCT	Broadway	Payable Easement	Manhattan	1	58
tbl35941	World Trade Center Columns	NYCT	8th Avenue	Receivable Easement	Manhattan	1	58
tbl35980	John R. Rasco Mem'l	NYCT	Lexington Avenue	Payable Easement	Manhattan	2	607
tbl36020	Eighth Ave ROW	NYCT	8th Avenue	Payable Easement	Manhattan	2	618

tbl36040	Eighth Ave ROW	NYCT	8th Avenue	Payable Easement	Manhattan	2	618	5
tbl36060	IND Greenwich Ave Substation	NYCT	8th Avenue	Substation	Manhattan	2	618	66
tbl36080	Ventilation Shaft	NYCT	Broadway	Vent	Manhattan	1	64	106
tbl36700	IRT Contract #1	NYCT	Block/Lot	ROW	Manhattan		80382	12
tbl36720	BMT Bway,Nass,+14 St Lines	NYCT	Block/Lot	ROW	Manhattan		80793	12
tbl36740	Stairway to 34th St Station	NYCT	6th Avenue	Stairway	Manhattan	3	808	40
tbl36820	St Pauls PE Chapel	NYCT	4th Avenue	Payable Easement	Manhattan	1	87	1
tbl36840	St Pauls PE Chapel	NYCT	Nassau Loop	Payable Easement	Manhattan	1	87	1
tbl36860	IRT Substation # 12	NYCT	Lexington Avenue	Substation	Manhattan	3	874	71
tbl36880	Astor Bldg	NYCT	Broadway	Payable Easement	Manhattan	1	88	1
tbl36900	Republic Vanguard Bldg	NYCT	Nassau Loop	Payable Easement	Manhattan	1	91	13
tbl37060	Payable Ement William-Beekman	NYCT	Broadway/7th Avenue	Payable Easement	Manhattan	1	92	1
tbl37080	Payable Ement b William/Beekma	NYCT	Broadway/7th Avenue	Payable Easement	Manhattan	1	92	3
tbl37280	IND Cliff St Substation	NYCT	8th Avenue	Substation	Manhattan	1	95	43
tbl37300	Payable Ement A,C to Brookl	NYCT	8th Avenue	Payable Easement	Manhattan	1	96	12
tbl37320	Vent on A, C line to Brooklyn	NYCT	8th Avenue	Vent	Manhattan	1	96	13
tbl37380	Ement Canarsie Line to Bklyn	NYCT	Canarsie	ROW	Manhattan	3	988	75
tbl37780	NYCT Property	NYCT	Block/Lot	Land	Queens	44	10125	10
tbl37980	Jamaica Bus Depot Expanded	NYCT	Block/Lot	Depot	Queens	45	10164	103
tbl38000	Jamaica Depot	NYCT	Block/Lot	Depot	Queens	45	10164	46
tbl38020	Jamaica Depot	NYCT	Block/Lot	Depot	Queens	45	10164	80
tbl38040	Jamaica Bus Depot Expanded	NYCT	Block/Lot	Depot	Queens	45	10164	84
tbl38060	Jamaica Bus Depot Expanded	NYCT	Block/Lot	Depot	Queens	45	10164	97
tbl38800	Queens Village Depot	NYCT	Block/Lot	Depot	Queens	47	10808	1
tbl39900	Revenue Building	NYCT	Block/Lot	Offices	Queens	8	1193	1
tbl39920	Revenue Building	NYCT	Block/Lot	Offices	Queens	8	1193	111
tbl39940	Central Electronics Shop	NYCT	Block/Lot	Offices	Queens	8	1193	77
tbl39960	Revenue Building	NYCT	Block/Lot	Offices	Queens	8	1193	87
tbl39980	Revenue Building	NYCT	Block/Lot	Offices	Queens	8	1193	88
tbl47360	Casey Stengel Depot	NYCT	Block/Lot	Depot	Queens	10	2018	1000
tbl47361	Casey Stengel Depot Expansion	NYCT	Block/Lot	Depot	Queens	11	2018	83
tbl47400	RTO Car Washer Facility	NYCT	Block/Lot	Building	Queens	11	2018	75
tbl47420	Flushing Meadow Park/LIRR ROW	NYCT	Block/Lot	Yard	Queens	11	2018	27
tbl47540	IND ROW; Jamaica Yard Conn	NYCT	Block/Lot	Yard	Queens	12	2270	13
tbl47560	IND ROW; Jamaica Yard Conn	NYCT	Block/Lot	Yard	Queens	12	2270	41
tbl47600	Jamaica Yard	NYCT	Block/Lot	Yard	Queens	12	2280	2300
tbl47701	ESA - Superior Reed Site	NYCT	Block/Lot	Land	Queens	2	239	36
tbl48160	Maspeth Central Facility	NYCT	Block/Lot	Warehouse	Queens	14	2610	524
tbl48180	Central Warehouse	NYCT	Block/Lot	Warehouse	Queens	14	2610	530
tbl48181	Maspeth Central Warehouse	NYCT	Block/Lot	Warehouse	Queens	14	2575	140
tbl49180	LIRR'S Former Rockaway Branch	NYCT	Block/Lot	ROW	Queens	16	3151	8
tbl50260	Fresh Pond Depot	NYCT	Block/Lot	Depot	Queens	19	3619	3
tbl50280	Fresh Pond Depot	NYCT	Block/Lot	Depot	Queens	19	3619	3
tbl50947	63 St Access	NYCT	Block/Lot	Access Road	Queens	2	239	57
tbl51280	LIRR'S Former Rockaway Branch	NYCT	Block/Lot	ROW	Queens	20	3886	38
tbl51400	LIRR'S Former Rockaway Branch	NYCT	Block/Lot	ROW	Queens	20	3886	695
tbl51580	LIRR'S Former Rockaway Branch	NYCT	Block/Lot	ROW	Queens	20	3907	1125
tbl52060	Midtown Tunnel	NYCT	Block/Lot	ROW	Queens	3	477	49
tbl52100	East River Tunnel	NYCT	Block/Lot	ROW	Queens	3	477	70
tbl59900	Castleton Ave Depot	NYCT	Block/Lot	Depot	Staten Island		215	1
tbl59920	Castleton Ave Depot	NYCT	Block/Lot	Depot	Staten Island		215	288
tbl59940	Yukon Depot (& Small Park)	NYCT	Block/Lot	Depot	Staten Island		2359	400
tbl59960	Yukon Depot (& Small Park)	NYCT	Block/Lot	Depot	Staten Island		2416	215
tbl60140	Edgewater Bus Depot	NYCT	Block/Lot	Depot	Staten Island		2823	25
tbl60160	Edgewater Bus Depot	NYCT	Block/Lot	Depot	Staten Island		2823	26
tbl60180	Edgewater Bus Depot	NYCT	Block/Lot	Depot	Staten Island		2823	29
tbl65181	Gun Hill Bus Depot	NYCT	Block/Lot	Depot	Bronx		4806	38
tbl65182	Gun Hill Bus Depot	NYCT	Block/Lot	Depot	Bronx		4806	42
tbl65260	Coney Island Shops	NYCT	Block/Lot	Shop	Brooklyn		7208	40
tbl65280	Con Ed at Junction Blvd	NYCT	Block/Lot	Ducts	Queens			
tbl65300	Con Ed Poles in Brooklyn	NYCT	Block/Lot	Ducts	Brooklyn			
tbl65340	Con Edison Ducts	NYCT	Block/Lot	Ducts	Bronx			
tbl65380	Ducts at 14 Ave	NYCT	Block/Lot	Ducts	Brooklyn		5349	
tbl65420	Con Ed Poles B 8327	NYCT	Block/Lot	Ducts	Brooklyn		8327	
tbl65440	Trolley Guys b 34 and 35 Rd	NYCT	Block/Lot	Ducts	Brooklyn			
tbl65480	BUG at Gravesend Ave and 60 St	NYCT	Block/Lot	Ducts	Brooklyn		6582	
tbl65700	54 St Clay Tunnels	NYCT	Block/Lot	Telecom	Brooklyn		2472	
tbl65720	NY Tel Guy Wires	NYCT	Block/Lot	Telecom	Brooklyn		3346	
tbl65740	NY Tel at N Harlem River Tunne	NYCT	Block/Lot	Telecom	Brooklyn		1779	
tbl65741	2nd Ave-Payable Easement	NYCT	Block/Lot	Payable Easement	Manhattan		1761	50
tbl65901	NYCT/B&T Money Room	NYCT	Block/Lot	Building	Queens	14	2611	1
tbl65902	Payable Easement at 39 St Yard	NYCT	Block/Lot	Payable Easement	Brooklyn		903	79
tbl65910	Payable Easement at 39 St Yard	NYCT	Block/Lot	Payable Easement	Brooklyn		903	80
tbl65915	Bus Parking at East NY Depot	NYCT	Block/Lot	Depot	Brooklyn		1575	1
tbl65916	Printshop and Dist Facility	NYCT	Block/Lot	Building	Brooklyn		562	18

tbl65919	Bronx Base Shop/CMF I	NYCT	Block/Lot	Depot	Bronx		3619	1
tbl65922	Track Specialty Shop at Linden	NYCT	Block/Lot	Shop	Brooklyn		3644	21
tbl65923	Track Specialty Shop at Linden	NYCT	Block/Lot	Shop	Brooklyn		3644	17
tbl65924	Mobile Wash Van Fleet Garage	NYCT	Block/Lot	Building	Brooklyn	9	2590	1
tbl65925	Ulmer Pk Bus Storage Expansion	NYCT	Block/Lot	Depot	Brooklyn			
tbl65926	TA Training Center	NYCT	Block/Lot	Parking	Brooklyn		7114	48
tbl65927	TA Training Center	NYCT	Block/Lot	Parking	Brooklyn		7114	49
tbl65928	TA Training Center	NYCT	Block/Lot	Parking	Brooklyn		7114	51
tbl65929	Castleton Depot Parking	NYCT	Block/Lot	Depot	Staten Island		185	170
tbl65930	Castleton Depot Parking	NYCT	Block/Lot	Depot	Staten Island		215	100
tbl65931	Queens Base Shop Lot 1	NYCT	Block/Lot	Depot	Queens	14	2602	1
tbl65932	Queens Base Shop Lot 45	NYCT	Block/Lot	Depot	Queens	14	2602	45
tbl65933	Queens Base Shop - RR spur	NYCT	Block/Lot	Depot	Queens	14	2602	35
tbl65934	Queens Base Shop - RR spur	NYCT	Block/Lot	Depot	Queens	14	2602	20
tbl65935	Queens Base Shop - RR spur	NYCT	Block/Lot	Depot	Queens	14	2602	30
tbl65936	Eltingville Transit Center	NYCT	Block/Lot	Bus Turnaround	Staten Island			
tbl65940	Sewer Corr at Queens Base Shop	NYCT	Block/Lot	Ducts	Queens		2602	1
tbl65941	Sewer Corr at Queens Base Shop	NYCT	Block/Lot	Ducts	Queens		2602	45
tbl65950	Fulton Street Transit Ctr 192 Bdwy	NYCT	Lexington Avenue	Station	Manhattan		79	15
tbl65951	Fulton Street Transit Center	NYCT	Lexington Avenue	Station	Manhattan		79	16
tbl65952	Fulton Street Transit Center	NYCT	Lexington Avenue	Station	Manhattan		79	18
tbl65953	Fulton Street Transit Center	NYCT	Lexington Avenue	Station	Manhattan		79	19
tbl65954	Fulton Street Transit Center	NYCT	Lexington Avenue	Station	Manhattan		79	21
tbl65955	Fulton Street Transit Center	NYCT	Lexington Avenue	Station	Manhattan		63	13
tbl65961	Court Sq. Station Entrance	NYCT	Crosstown	Payable Easement	Queens	1	80	17
tbl65962	Fulton Street Transit Center	NYCT	Block/Lot	Substation	Manhattan		80	4
tbl65970	Vault Space at 142 Fulton St	NYCT	Lexington Avenue	Station	Manhattan		79	26
tbl65971	Vault Space at 144 Fulton	NYCT	Lexington Avenue	Station	Manhattan		79	25
tbl66006	DEAD- Atlantic/Pac Staging	NYCT	Block/Lot	Payable Easement	Brooklyn		389	16
tbl66007	DEAD- Atlantic/Pac Staging	NYCT	Block/Lot	Payable Easement	Brooklyn		389	18
tbl66008	DEAD- Atlantic/Pac Staging	NYCT	Block/Lot	Payable Easement	Brooklyn		389	19
tbl66009	DEAD- Atlantic/Pac Staging	NYCT	Block/Lot	Payable Easement	Brooklyn		185	26
tbl66010	DEAD- Atlantic/Pac Staging	NYCT	Block/Lot	Payable Easement	Brooklyn		185	27
tbl66011	DEAD- Atlantic/Pac Staging	NYCT	Block/Lot	Payable Easement	Brooklyn		185	28
tbl66013	DEAD- Atlantic/Pac Staging	NYCT	Block/Lot	Payable Easement	Brooklyn		185	30
tbl66014	DEAD- Atlantic/Pac Staging	NYCT	Block/Lot	Payable Easement	Brooklyn		185	30
tbl66015	DEAD- Atlantic/Pac Staging	NYCT	4th Avenue	Payable Easement	Brooklyn		395	37
tbl66016	Charleston Bus Facility	NYCT	Block/Lot	Depot	Staten Island		7487	100
tbl66018	Bus Terminal @ Kings Plaza	NYCT	Block/Lot	Bus Turnaround	Brooklyn		8470	50
tbl66050	27-15 Jackson Ave (Vend Mach Only)	NYCT	Block/Lot	Building	Queens	3	432	8
tbl67000	177 Livingston (For ATM Only)	NYCT	Block/Lot	Leased In	Brooklyn			
tbr02800	ATLANTIC AVE	NYCT	Brighton	Station	Brooklyn			
tbr02801	ATLANTIC AVE SUBWAY COMPLEX	NYCT	Brighton	Station	Brooklyn		2001	1
tbr02900	7 AVE	NYCT	Brighton	Station	Brooklyn	6		
tbr03000	PROSPECT PARK-LINCOLN RD	NYCT	Brighton	Station	Brooklyn	7	5024	37
tbr03001	Prospect Park Substation	NYCT	Brighton	Substation	Brooklyn		1197	15
tbr03002	Prospect Park Station	NYCT	Brighton	Station	Brooklyn		1197	17
tbr03003	BMT ROW	NYCT	Brighton	ROW	Brooklyn		5024	28
tbr03004	BMT ROW	NYCT	Brighton	ROW	Brooklyn		5024	37
tbr03005	BMT ROW	NYCT	Brighton	Payable Easement	Brooklyn		5026	294
tbr03006	BMT ROW	NYCT	Brighton	Payable Easement	Brooklyn		5026	295
tbr03007	BMT ROW	NYCT	Brighton	Payable Easement	Brooklyn		5026	296
tbr03008	BMT ROW	NYCT	Brighton	Payable Easement	Brooklyn		5026	297
tbr03009	BMT ROW	NYCT	Brighton	ROW	Brooklyn		5026	298
tbr03010	BMT ROW	NYCT	Brighton	ROW	Brooklyn		5026	304
tbr03100	PARKSIDE AVE	NYCT	Brighton	Station	Brooklyn	1	5026	51
tbr03101	Parkside Ave	NYCT	Brighton	ROW	Brooklyn		5026	51
tbr03102	BMT ROW	NYCT	Brighton	ROW	Brooklyn		5053	43
tbr03103	BMT ROW	NYCT	Brighton	ROW	Brooklyn		5054	1
tbr03104	BMT ROW	NYCT	Brighton	ROW	Brooklyn		5054	6
tbr03105	BMT ROW (Umma Park)	NYCT	Brighton	ROW	Brooklyn		5059	32
tbr03106	BMT ROW	NYCT	Brighton	ROW	Brooklyn		5059	51
tbr03107	BMT ROW	NYCT	Brighton	ROW	Brooklyn		5061	26
tbr03108	BMT ROW	NYCT	Brighton	Payable Easement	Brooklyn		5078	22
tbr03109	BMT ROW	NYCT	Brighton	Payable Easement	Brooklyn		5078	30
tbr03200	CHURCH AVE/CATON AVE	NYCT	Brighton	Station	Brooklyn	10	5078	32
tbr03201	Church Ave Emergency Easeme	NYCT	Brighton	Payable Easement	Brooklyn		5097	91
tbr03210	Church Ave 1718-20	NYCT	Brighton	Building	Brooklyn	10	5097	85
tbr03211	Church Ave	NYCT	Brighton	ROW	Brooklyn		5078	32
tbr03212	Caton Ave Stationhouse	NYCT	Brighton	ROW	Brooklyn		5080	1
tbr03213	BMT ROW	NYCT	Brighton	Payable Easement	Brooklyn		5080	39
tbr03214	BMT ROW	NYCT	Brighton	Payable Easement	Brooklyn		5078	37
tbr03215	BMT ROW	NYCT	Brighton	Payable Easement	Brooklyn		5079	1
tbr03216	BMT ROW	NYCT	Brighton	Payable Easement	Brooklyn		5079	11
tbr03217	BMT ROW	NYCT	Brighton	Payable Easement	Brooklyn		5079	17

tbr03218	BMT ROW	NYCT	Brighton	Payable Easement	Brooklyn	5079	19
tbr03219	BMT ROW	NYCT	Brighton	Payable Easement	Brooklyn	5079	22
tbr03220	BMT ROW	NYCT	Brighton	ROW	Brooklyn	5079	34
tbr03221	BMT ROW	NYCT	Brighton	Payable Easement	Brooklyn	5079	35
tbr03222	BMT ROW	NYCT	Brighton	Payable Easement	Brooklyn	5079	36
tbr03223	BMT ROW	NYCT	Brighton	Payable Easement	Brooklyn	5079	45
tbr03224	BMT ROW	NYCT	Brighton	Payable Easement	Brooklyn	5079	51
tbr03225	BMT ROW	NYCT	Brighton	Payable Easement	Brooklyn	5079	52
tbr03226	BMT ROW	NYCT	Brighton	Payable Easement	Brooklyn	5079	53
tbr03227	BMT ROW	NYCT	Brighton	Payable Easement	Brooklyn	5079	54
tbr03228	BMT ROW	NYCT	Brighton	Payable Easement	Brooklyn	5079	55
tbr03229	BMT ROW	NYCT	Brighton	Payable Easement	Brooklyn	5079	56
tbr03230	BMT ROW	NYCT	Brighton	ROW	Brooklyn	5079	9
tbr03231	BMT ROW	NYCT	Brighton	Payable Easement	Brooklyn	5119	34
tbr03232	BMT ROW	NYCT	Brighton	Payable Easement	Brooklyn	5119	40
tbr03233	BMT ROW	NYCT	Brighton	ROW	Brooklyn	5119	41
tbr03234	BMT ROW	NYCT	Brighton	Payable Easement	Brooklyn	5119	43
tbr03235	BMT ROW	NYCT	Brighton	Payable Easement	Brooklyn	5119	48
tbr03236	BMT ROW	NYCT	Brighton	Payable Easement	Brooklyn	5119	50
tbr03237	BMT ROW	NYCT	Brighton	ROW	Brooklyn	5120	3
tbr03238	BMT ROW	NYCT	Brighton	Payable Easement	Brooklyn	5146	22
tbr03239	ROW bet Church Ave and Alberma	NYCT	Brighton	ROW	Brooklyn	5097	85
tbr03300	BEVERLY RD	NYCT	Brighton	Station	Brooklyn	5146	4
tbr03301	BMT ROW	NYCT	Brighton	ROW	Brooklyn	5146	4
tbr03302	BMT ROW	NYCT	Brighton	Payable Easement	Brooklyn	5146	48
tbr03303	BMT ROW	NYCT	Brighton	Payable Easement	Brooklyn	5146	50
tbr03304	BMT ROW	NYCT	Brighton	Payable Easement	Brooklyn	5146	58
tbr03305	BMT ROW	NYCT	Brighton	Payable Easement	Brooklyn	5146	76
tbr03306	BMT ROW	NYCT	Brighton	Payable Easement	Brooklyn	5146	78
tbr03307	BMT ROW	NYCT	Brighton	Payable Easement	Brooklyn	5146	8
tbr03308	BMT ROW	NYCT	Brighton	Payable Easement	Brooklyn	5158	27
tbr03309	BMT ROW	NYCT	Brighton	Payable Easement	Brooklyn	5158	29
tbr03310	BMT ROW	NYCT	Brighton	ROW	Brooklyn	5158	4
tbr03312	BMT ROW	NYCT	Brighton	Payable Easement	Brooklyn	5158	49
tbr03400	CORTELYOU RD	NYCT	Brighton	Station	Brooklyn	5158	5
tbr03401	1518 Cortelyou Rd	NYCT	Brighton	ROW	Brooklyn	5158	5
tbr03403	BMT ROW	NYCT	Brighton	Payable Easement	Brooklyn	5158	15
tbr03404	BMT ROW	NYCT	Brighton	Payable Easement	Brooklyn	5158	25
tbr03405	BMT ROW	NYCT	Brighton	Payable Easement	Brooklyn	5158	26
tbr03406	BMT ROW	NYCT	Brighton	Payable Easement	Brooklyn	5158	50
tbr03407	BMT ROW	NYCT	Brighton	Payable Easement	Brooklyn	5158	52
tbr03408	BMT ROW	NYCT	Brighton	Payable Easement	Brooklyn	5158	54
tbr03409	BMT ROW	NYCT	Brighton	Payable Easement	Brooklyn	5158	55
tbr03410	BMT ROW	NYCT	Brighton	Payable Easement	Brooklyn	5179	1
tbr03411	BMT ROW	NYCT	Brighton	ROW	Brooklyn	5179	5
tbr03412	BMT ROW	NYCT	Brighton	Payable Easement	Brooklyn	5179	51
tbr03413	BMT ROW	NYCT	Brighton	Payable Easement	Brooklyn	5179	53
tbr03414	BMT ROW	NYCT	Brighton	Payable Easement	Brooklyn	5179	55
tbr03415	BMT ROW	NYCT	Brighton	Payable Easement	Brooklyn	5179	57
tbr03416	BMT ROW	NYCT	Brighton	Payable Easement	Brooklyn	5179	59
tbr03417	BMT ROW	NYCT	Brighton	Payable Easement	Brooklyn	5179	61
tbr03418	BMT ROW	NYCT	Brighton	Payable Easement	Brooklyn	5179	63
tbr03419	BMT ROW	NYCT	Brighton	Payable Easement	Brooklyn	5179	65
tbr03420	BMT ROW	NYCT	Brighton	Payable Easement	Brooklyn	5179	67
tbr03421	BMT ROW	NYCT	Brighton	Payable Easement	Brooklyn	5179	70
tbr03422	BMT ROW	NYCT	Brighton	Payable Easement	Brooklyn	5179	72
tbr03423	BMT ROW	NYCT	Brighton	Payable Easement	Brooklyn	5179	74
tbr03424	BMT ROW	NYCT	Brighton	Payable Easement	Brooklyn	5179	77
tbr03425	BMT ROW	NYCT	Brighton	Payable Easement	Brooklyn	5179	79
tbr03426	BMT ROW	NYCT	Brighton	Payable Easement	Brooklyn	5179	81
tbr03427	BMT ROW	NYCT	Brighton	Payable Easement	Brooklyn	5201	25
tbr03428	BMT ROW	NYCT	Brighton	Payable Easement	Brooklyn	5201	27
tbr03429	1509 Newkirk Ave.	NYCT	Brighton	ROW	Brooklyn	5201	38
tbr03430	Newkirk Ave.	NYCT	Brighton	Payable Easement	Brooklyn	5201	38
tbr03431	Newkirk Ave.	NYCT	Brighton	ROW	Brooklyn	5201	39
tbr03432	E 15 St	NYCT	Brighton	Payable Easement	Brooklyn	5201	45
tbr03433	Ditmas Ave.	NYCT	Brighton	ROW	Brooklyn	5201	5
tbr03434	E 15 St	NYCT	Brighton	Payable Easement	Brooklyn	5201	57
tbr03500	NEWKIRK AVE	NYCT	Brighton	Station	Brooklyn	5236	6
tbr03501	1517 Newkirk Ave.	NYCT	Brighton	ROW	Brooklyn	5201	32
tbr03502	Newkirk Ave	NYCT	Brighton	Payable Easement	Brooklyn	5201	33
tbr03503	BMT ROW	NYCT	Brighton	ROW	Brooklyn	5236	1
tbr03510	596 E 16 St(Fee)	NYCT	Brighton	ROW	Brooklyn	5236	10
tbr03511	598 E 16 St(Fee)	NYCT	Brighton	ROW	Brooklyn	5236	11
tbr03512	600 E 16 St(Fee)	NYCT	Brighton	ROW	Brooklyn	5236	12

tbr03513	602 E 16 St(Fee)	NYCT	Brighton	ROW	Brooklyn		5236	13
tbr03514	604 E 16 St(Fee)	NYCT	Brighton	ROW	Brooklyn		5236	14
tbr03516	BMT ROW	NYCT	Brighton	ROW	Brooklyn		5236	8
tbr03517	BMT ROW	NYCT	Brighton	ROW	Brooklyn		5237	196
tbr03518	BMT ROW	NYCT	Brighton	ROW	Brooklyn		5237	82
tbr03519	BMT ROW	NYCT	Brighton	ROW	Brooklyn		6689	23
tbr03520	BMT ROW	NYCT	Brighton	ROW	Brooklyn		6690	25
tbr03521	BMT ROW	NYCT	Brighton	ROW	Brooklyn		6691	25
tbr03600	AVE H	NYCT	Brighton	Station	Brooklyn	13	6699	4
tbr03601	Ave H	NYCT	Brighton	Payable Easement	Brooklyn		6691	60
tbr03602	Ave H	NYCT	Brighton	ROW	Brooklyn		6699	20
tbr03603	AVE H	NYCT	Brighton	ROW	Brooklyn		6699	4
tbr03604	Parkville Substation	NYCT	Brighton	Substation	Brooklyn		6699	47
tbr03605	BMT ROW	NYCT	Brighton	ROW	Brooklyn		6708	5
tbr03700	AVE J	NYCT	Brighton	Station	Brooklyn	13	6717	5
tbr03714	BUG at Gravesend Ave and Ave J	NYCT	Brighton	Ducts	Brooklyn		7103	
tbr03715	BUG at Gravesend Ave and Ave J	NYCT	Brighton	Ducts	Brooklyn		7104	
tbr03800	AVE M	NYCT	Brighton	Station	Brooklyn	13	6744	48
tbr03801	BMT ROW	NYCT	Brighton	ROW	Brooklyn		6726	5
tbr03802	BMT ROW	NYCT	Brighton	ROW	Brooklyn		6753	5
tbr03803	BMT ROW	NYCT	Brighton	ROW	Brooklyn		6734	105
tbr03804	BMT ROW	NYCT	Brighton	ROW	Brooklyn		6762	5
tbr03805	BMT ROW	NYCT	Brighton	ROW	Brooklyn		6735	107
tbr03806	Quentin Substa;Brighton Ln	NYCT	Brighton	Substation	Brooklyn		6778	8
tbr03807	BMT ROW	NYCT	Brighton	Payable Easement	Brooklyn		6735	50
tbr03900	KINGS HWY	NYCT	Brighton	Station	Brooklyn	14	6798	5
tbr03901	Kings Highway Station	NYCT	Brighton	Station	Brooklyn		6778	5
tbr03902	Kings Highway Station	NYCT	Brighton	Station	Brooklyn		6798	5
tbr03903	Kings Highway Station	NYCT	Brighton	Station	Brooklyn		6821	5
tbr03904	BMT ROW	NYCT	Brighton	ROW	Brooklyn		7294	5
tbr04000	AVE U	NYCT	Brighton	Station	Brooklyn	14	7320	5
tbr04002	Ave U Station	NYCT	Brighton	ROW	Brooklyn		7348	5
tbr04024	BUG at Gravesend Ave and Ave U	NYCT	Brighton	Ducts	Brooklyn		7123	
tbr04025	BUG at Gravesend Ave and Ave U	NYCT	Brighton	Ducts	Brooklyn		7124	
tbr04100	NECK RD	NYCT	Brighton	Station	Brooklyn	14	7376	5
tbr04102	Neck Rd Station(Ave X)	NYCT	Brighton	Station	Brooklyn		7400	5
tbr04103	Neck Rd Station	NYCT	Brighton	Payable Easement	Brooklyn		7400	87
tbr04104	BMT ROW	NYCT	Brighton	ROW	Brooklyn		7417	5
tbr04105	Ave Y Substation	NYCT	Brighton	Substation	Brooklyn		7436	1
tbr04106	BMT Brighton Bch ROW Siding	NYCT	Brighton	ROW	Brooklyn		7436	43
tbr04107	Neck Rd Station (Ave V)	NYCT	Brighton	Stairway	Brooklyn	14	7376	32
tbr04200	SHEEPSHEAD BAY	NYCT	Brighton	Station	Brooklyn	18	7459	19
tbr04201	Sheepshead Bay Rd Station	NYCT	Brighton	ROW	Brooklyn		7459	19
tbr04202	Sheepshead Bay Rd Station	NYCT	Brighton	ROW	Brooklyn		7460	1
tbr04203	Sheepshead Bay Rd Station	NYCT	Brighton	ROW	Brooklyn		7460	4
tbr04204	BMT ROW	NYCT	Brighton	Land	Brooklyn		8707	370
tbr04205	BMT ROW	NYCT	Brighton	Land	Brooklyn		8765	32
tbr04206	BMT ROW	NYCT	Brighton	ROW	Brooklyn		8766	12
tbr04300	BRIGHTON BEACH	NYCT	Brighton	Station	Brooklyn	18		
tbr04310	3171 Coney Island	NYCT	Brighton	Land	Brooklyn	18	8707	370
tbr04312	3173 Coney Island	NYCT	Brighton	Land	Brooklyn	18	8707	370
tbr04313	3177 Coney Island	NYCT	Brighton	Land	Brooklyn	18	8707	370
tbr04314	ROW at Coney Is Ave	NYCT	Brighton	Ducts	Brooklyn		7284	
tbr04400	OCEAN PKWY	NYCT	Brighton	Station	Brooklyn			
tbw28700	SOUTH FERRY	NYCT	Broadway/7th Avenue	Station	Manhattan			
tbw28800	RECTOR ST	NYCT	Broadway/7th Avenue	Station	Manhattan			
tbw28900	CORTLANDT ST	NYCT	Broadway/7th Avenue	Station	Manhattan			
tbw29300	CHAMBERS ST	NYCT	Broadway/7th Avenue	Station	Manhattan			
tbw29400	FRANKLIN ST	NYCT	Broadway/7th Avenue	Station	Manhattan			
tbw29401	P Esmt at Franklin St	NYCT	Broadway/7th Avenue	Payable Easement	Manhattan	1	190	37
tbw29500	CANAL ST	NYCT	Broadway/7th Avenue	Station	Manhattan			
tbw29600	HOUSTON ST	NYCT	Broadway/7th Avenue	Station	Manhattan			
tbw29700	CHRISTOPHER ST SHERIDAN SQ	NYCT	Broadway/7th Avenue	Station	Manhattan			
tbw29799	Mulry Square Vent Plant	NYCT	Broadway/7th Avenue	Vent	Manhattan	2	613	59
tbw29800	14 ST	NYCT	Broadway/7th Avenue	Station	Manhattan			
tbw29801	Substation #41	NYCT	Broadway/7th Avenue	Substation	Manhattan	3	791	72
tbw29900	18 ST	NYCT	Broadway/7th Avenue	Station	Manhattan			
tbw30000	23RD ST	NYCT	Broadway/7th Avenue	Station	Manhattan			
tbw30100	28 ST	NYCT	Broadway/7th Avenue	Station	Manhattan			
tbw30200	PENN STATION (34 ST)	NYCT	Broadway/7th Avenue	Station	Manhattan			
tbw30201	421 7 Ave	NYCT	Broadway/7th Avenue	Payable Easement	Manhattan		809	1
tbw30202	One Penn Plaza	NYCT	Broadway/7th Avenue	Payable Easement	Manhattan	3	783	34
tbw30300	42 ST-TIMES SQ	NYCT	Broadway/7th Avenue	Station	Manhattan			
tbw30400	50 ST	NYCT	Broadway/7th Avenue	Station	Manhattan			
tbw30500	59 ST	NYCT	Broadway/7th Avenue	Station	Manhattan			

tbw30600	66 ST - LINCOLN CENTER	NYCT	Broadway/7th Avenue	Station	Manhattan			
tbw30700	72 St	NYCT	Broadway/7th Avenue	Station	Manhattan			
tbw30701	New 72nd St Control House	NYCT	Broadway/7th Avenue	Station	Manhattan			
tbw30800	79 ST	NYCT	Broadway/7th Avenue	Station	Manhattan			
tbw30900	86 ST	NYCT	Broadway/7th Avenue	Station	Manhattan			
tbw30901	Subway Entrance Easemt	NYCT	Broadway/7th Avenue	Stairway	Manhattan	4	1234	7501
tbw31000	96 ST	NYCT	Broadway/7th Avenue	Station	Manhattan			
tbw31100	103 ST	NYCT	Broadway/7th Avenue	Station	Manhattan			
tbw31101	IRT ROW	NYCT	Broadway/7th Avenue	Payable Easement	Manhattan	7	1875	139
tbw31102	IRT ROW	NYCT	Broadway/7th Avenue	Payable Easement	Manhattan	7	1875	146
tbw31103	IRT ROW	NYCT	Broadway/7th Avenue	Payable Easement	Manhattan	7	1875	18
tbw31104	IRT ROW	NYCT	Broadway/7th Avenue	Payable Easement	Manhattan	7	1875	37
tbw31105	IRT ROW	NYCT	Broadway/7th Avenue	Payable Easement	Manhattan	7	1875	38
tbw31106	IRT ROW	NYCT	Broadway/7th Avenue	Payable Easement	Manhattan	7	1875	39
tbw31107	IRT ROW	NYCT	Broadway/7th Avenue	Payable Easement	Manhattan	7	1875	40
tbw31108	IRT ROW	NYCT	Broadway/7th Avenue	Payable Easement	Manhattan	7	1875	41
tbw31109	IRT ROW	NYCT	Broadway/7th Avenue	Payable Easement	Manhattan	7	1875	42
tbw31110	IRT ROW	NYCT	Broadway/7th Avenue	Payable Easement	Manhattan	7	1875	43
tbw31111	IRT ROW	NYCT	Broadway/7th Avenue	Payable Easement	Manhattan	7	1875	46
tbw31200	110 ST - CATHEDRAL PARKWAY	NYCT	Broadway/7th Avenue	Station	Manhattan			
tbw31300	116 ST	NYCT	Broadway/7th Avenue	Station	Manhattan			
tbw31400	125 ST	NYCT	Broadway/7th Avenue	Station	Manhattan			
tbw31500	137 ST	NYCT	Broadway/7th Avenue	Station	Manhattan			
tbw31600	145 ST	NYCT	Broadway/7th Avenue	Station	Manhattan			
tbw31700	157 ST	NYCT	Broadway/7th Avenue	Station	Manhattan			
tbw31800	168 ST	NYCT	Broadway/7th Avenue	Station	Manhattan			
tbw31900	181 ST	NYCT	Broadway/7th Avenue	Station	Manhattan			
tbw32000	191 ST	NYCT	Broadway/7th Avenue	Station	Manhattan			
tbw32001	191 St Station	NYCT	Broadway/7th Avenue	Payable Easement	Manhattan	8	2169	48
tbw32100	DYCKMAN ST	NYCT	Broadway/7th Avenue	Station	Manhattan			
tbw32200	207 ST	NYCT	Broadway/7th Avenue	Station	Manhattan			
tbw32201	B'Way/Harlem River Substation	NYCT	Broadway/7th Avenue	Substation	Manhattan	8	2215	874
tbw32300	215 ST	NYCT	Broadway/7th Avenue	Station	Manhattan			
tbw32400	Marble Hill-225 ST	NYCT	Broadway/7th Avenue	Station	Manhattan			
tbw32500	231ST	NYCT	Broadway/7th Avenue	Station	Bronx			
tbw32600	238 ST	NYCT	Broadway/7th Avenue	Station	Bronx			
tbw32700	242 ST	NYCT	Broadway/7th Avenue	Station	Bronx			
tbw32701	IRT 240 St Yd;Gaelic Pk	NYCT	Broadway/7th Avenue	Yard	Bronx		5776	401
tbw32702	Broadway/240 St Substa - IRT	NYCT	Broadway/7th Avenue	Substation	Bronx		5776	552
tbw32703	Broadway/240 St Substa - IRT	NYCT	Broadway/7th Avenue	Substation	Bronx		5776	552
tbw32704	IRT 240 St Yd;Gaelic Pk	NYCT	Broadway/7th Avenue	Land	Bronx		5776	401
tby00098	BMT Bedford+6 St Substation	NYCT	Canarsie	Substation	Brooklyn		2335	18
tby00099	BMT Distribution Station	NYCT	Canarsie	Substation	Brooklyn		2470	12
tby00100	LEXINGTON AVE	NYCT	Broadway	Station	Manhattan			
tby00200	FIFTH AVE	NYCT	Broadway	Station	Manhattan			
tby00300	57 ST	NYCT	Broadway	Station	Manhattan			
tby00400	49 ST	NYCT	Broadway	Station	Manhattan			
tby00500	42 ST-TIMES SQ	NYCT	Broadway	Station	Manhattan			
tby00600	34 ST-HERALD SQ	NYCT	Broadway	Station	Manhattan			
tby00700	28 ST	NYCT	Broadway	Station	Manhattan			
tby00800	23 ST	NYCT	Broadway	Station	Manhattan			
tby00900	14 ST-UNION SQ	NYCT	Broadway	Station	Manhattan			
tby00901	"N"+"R" Trains Below Park	NYCT	Broadway	ROW	Manhattan	3	845	2
tby01000	8 ST	NYCT	Broadway	Station	Manhattan			
tby01100	PRINCE ST	NYCT	Broadway	Station	Manhattan			
tby01200	CANAL ST(UPPER LEVEL)	NYCT	Broadway	Station	Manhattan			
tby01300	CANAL ST (LOWER LEVEL)	NYCT	Broadway	Station	Manhattan			
tby01400	CITY HALL	NYCT	Broadway	Station	Manhattan			
tby01500	CORTLANDT ST	NYCT	Broadway	Station	Manhattan			
tby01600	RECTOR ST	NYCT	Broadway	Station	Manhattan			
tby01700	WHITEHALL ST	NYCT	Broadway	Station	Manhattan			
tby01701	BMT Tunnel-Whitehall	NYCT	Broadway	ROW	Manhattan	1	2	1
tby01702	BMT Tunnel-Whitehall	NYCT	Broadway	ROW	Manhattan	1	2	23
tby01703	BMT 14 St Line	NYCT	Canarsie	Payable Easement	Manhattan	1	209	1
tca08400	8 AVE	NYCT	Canarsie	Station	Manhattan			
tca08500	6 AVE	NYCT	Canarsie	Station	Manhattan			
tca08600	UNION SQ	NYCT	Canarsie	Station	Manhattan			
tca08700	3RD AVE	NYCT	Canarsie	Station	Manhattan			
tca08701	Signal Relay and CBCT Room	NYCT	Canarsie	Payable Easement	Manhattan	3	896	1
tca08800	1ST AVE	NYCT	Canarsie	Station	Manhattan			
tca08895	14th St Tunnel	NYCT	Canarsie	Tunnel	Brooklyn			
tca08896	BMT Land Easements	NYCT	Canarsie	ROW	Brooklyn		2318	
tca08897	Fan Plant- Land Easements	NYCT	Canarsie	Fan Plant	Brooklyn		2316	1
tca08898	BMT Land Easements	NYCT	Canarsie	Substation	Brooklyn		2316	49
tca08899	Fan Plant - Land Easements	NYCT	Canarsie	Fan Plant	Brooklyn		2324	1

tca08900	BEDFORD AVE	NYCT	Canarsie	Station	Brooklyn	4	2335	18
tca09000	LORIMER ST	NYCT	Canarsie	Station	Brooklyn			
tca09100	GRAHAM AVE	NYCT	Canarsie	Station	Brooklyn			
tca09200	GRAND ST	NYCT	Canarsie	Station	Brooklyn			
tca09300	MONTROSE AVE	NYCT	Canarsie	Station	Brooklyn			
tca09400	MORGAN AVE	NYCT	Canarsie	Station	Brooklyn	9	3092	22
tca09401	BMT Land Easements	NYCT	Canarsie	Payable Easement	Brooklyn		2994	105
tca09402	BMT Land Easements	NYCT	Canarsie	Payable Easement	Brooklyn		2994	33
tca09403	BMT Land Easements	NYCT	Canarsie	Payable Easement	Brooklyn		2994	9
tca09404	BMT Land Easements	NYCT	Canarsie	Payable Easement	Brooklyn		3007	3
tca09405	BMT--(Bushwick Substation)	NYCT	Canarsie	Vent	Brooklyn		3082	10
tca09406	BMT Land Easements	NYCT	Canarsie	Payable Easement	Brooklyn		3082	2
tca09408	BMT Land Easements	NYCT	Canarsie	Payable Easement	Brooklyn		3082	73
tca09409	BMT Land Easements	NYCT	Canarsie	Payable Easement	Brooklyn		3082	89
tca09410	Easement For ROW??	NYCT	Canarsie	Payable Easement	Brooklyn		3091	16
tca09411	Easement For ROW??	NYCT	Canarsie	Payable Easement	Brooklyn		3091	18
tca09412	Easement For ROW??	NYCT	Canarsie	Payable Easement	Brooklyn		3091	20
tca09413	Easement For ROW??	NYCT	Canarsie	Payable Easement	Brooklyn		3091	21
tca09414	Easement For ROW??	NYCT	Canarsie	Payable Easement	Brooklyn		3091	23
tca09415	Easement For ROW??	NYCT	Canarsie	Payable Easement	Brooklyn		3091	25
tca09416	Vacant Land ???	NYCT	Canarsie	Land	Brooklyn		3091	38
tca09417	Easement For ROW??	NYCT	Canarsie	Payable Easement	Brooklyn		3091	49
tca09500	JEFFERSON ST	NYCT	Canarsie	Station	Brooklyn	9	3168	1
tca09501	B'Way+Cornelia Substa	NYCT	Myrtle Avenue	Substation	Brooklyn		1486	37
tca09502	BMT Land Easements	NYCT	Canarsie	Payable Easement	Brooklyn		3167	40
tca09503	BMT Land Easements	NYCT	Canarsie	Stairway	Brooklyn		3168	1
tca09600	DEKALB AVE	NYCT	Canarsie	Station	Brooklyn	9		
tca09700	MYRTLE AVE	NYCT	Canarsie	Station	Brooklyn	9	3346	1
tca09701	BMT ROW	NYCT	Canarsie	Payable Easement	Brooklyn		3193	120
tca09702	BMT ROW	NYCT	Canarsie	Land	Brooklyn		3193	121
tca09703	BMT ROW	NYCT	Canarsie	Payable Easement	Brooklyn		3193	121
tca09704	BMT ROW	NYCT	Canarsie	Payable Easement	Brooklyn		3193	18
tca09705	BMT ROW	NYCT	Canarsie	Payable Easement	Brooklyn		3193	20
tca09706	BMT ROW	NYCT	Canarsie	Payable Easement	Brooklyn		3193	21
tca09707	BMT ROW	NYCT	Canarsie	ROW	Brooklyn		3193	43
tca09708	Ridgewood Substation	NYCT	Canarsie	Substation	Brooklyn		3337	31
tca09800	HALSEY ST	NYCT	Canarsie	Station	Brooklyn			
tca09900	WILSON AVE	NYCT	Canarsie	Station	Brooklyn	9	3448	1
tca09901	BMT Land Easements	NYCT	Canarsie	Payable Easement	Brooklyn		3448	1
tca09902	BMT Land Easements	NYCT	Canarsie	ROW	Brooklyn		3448	155
tca09903	BMT Land Easements	NYCT	Canarsie	Payable Easement	Brooklyn		3462	29
tca09904	NYCTA BMT ROW Improvements	NYCT	Canarsie	ROW	Brooklyn		3467	17
tca10000	BUSHWICK AVE	NYCT	Canarsie	Station	Brooklyn	5	3469	4
tca10001	BMT ROW	NYCT	Canarsie	ROW	Brooklyn		3469	1
tca10002	Fee Owner Property	NYCT	Canarsie	Payable Easement	Brooklyn		3469	4
tca10003	Bushwick Station	NYCT	Canarsie	Payable Easement	Brooklyn		3469	4
tca10004	BMT ROW	NYCT	Canarsie	ROW	Brooklyn		3472	1
tca10005	BMT ROW	NYCT	Canarsie	ROW	Brooklyn		3472	105
tca10006	BMT ROW	NYCT	Canarsie	ROW	Brooklyn		3472	106
tca10007	Atlantic Br ROW	NYCT	Canarsie	ROW	Brooklyn		3472	12
tca10008	BMT ROW	NYCT	Canarsie	ROW	Brooklyn		3472	40
tca10009	Vacant Land	NYCT	Canarsie	Land	Brooklyn		3474	10
tca10010	BMT ROW	NYCT	Canarsie	ROW	Brooklyn		3474	10
tca10011	BMT ROW	NYCT	Canarsie	ROW	Brooklyn		3474	21
tca10012	BMT ROW	NYCT	Canarsie	Yard	Brooklyn		3474	47
tca10013	BMT ROW	NYCT	Canarsie	Yard	Brooklyn		3474	49
tca10014	BMT ROW	NYCT	Canarsie	ROW	Brooklyn		3474	5
tca10015	BMT ROW	NYCT	Canarsie	ROW	Brooklyn		3474	7
tca10016	BMT ROW	NYCT	Canarsie	ROW	Brooklyn		3474	8
tca10017	BMT ROW	NYCT	Canarsie	ROW	Brooklyn		3475	63
tca10018	BMT Land Easements	NYCT	Canarsie	Payable Easement	Brooklyn		3475	60
tca10019	BMT ROW	NYCT	Canarsie	ROW	Brooklyn		3475	62
tca10020	BMT ROW	NYCT	Canarsie	ROW	Brooklyn		3476	1
tca10100	BROADWAY JUNCTION	NYCT	Canarsie	Station	Brooklyn		1546	1
tca10101	Broadway Junction Platform	NYCT	Canarsie	Station	Brooklyn		1547	25
tca10102	BMT ROW	NYCT	Jamaica	ROW	Brooklyn		3476	14
tca10103	TA Air Vent Shaft+Entrance E	NYCT	Fulton Street	Vent	Brooklyn		1546	1
tca10200	ATLANTIC AVE	NYCT	Canarsie	Station	Brooklyn		1437	30
tca10201	BMT ROW	NYCT	Canarsie	Payable Easement	Brooklyn		3679	32
tca10202	BMT ROW	NYCT	Canarsie	Payable Easement	Brooklyn		3679	35
tca10203	BMT ROW	NYCT	Canarsie	Payable Easement	Brooklyn		3680	10
tca10204	BMT ROW	NYCT	Canarsie	Payable Easement	Brooklyn		3680	129
tca10205	BMT ROW	NYCT	Canarsie	Payable Easement	Brooklyn		3680	22
tca10206	BMT ROW	NYCT	Canarsie	ROW	Brooklyn		3680	30
tca10207	BMT ROW	NYCT	Canarsie	Payable Easement	Brooklyn		3680	31

tca10208	BMT ROW	NYCT	Canarsie	Payable Easement	Brooklyn		3696	17
tca10209	BMT ROW	NYCT	Canarsie	Payable Easement	Brooklyn		3696	26
tca10210	BMT ROW	NYCT	Canarsie	Payable Easement	Brooklyn		3713	26
tca10211	BMT ROW	NYCT	Canarsie	ROW	Brooklyn		3713	36
tca10212	BMT ROW	NYCT	Canarsie	ROW	Brooklyn		3713	38
tca10213	BMT ROW	NYCT	Block/Lot	Depot	Brooklyn		3714	1
tca10214	BMT ROW	NYCT	Block/Lot	Depot	Brooklyn		3714	27
tca10215	BMT ROW	NYCT	Block/Lot	Depot	Brooklyn		3714	28
tca10216	BMT ROW	NYCT	Block/Lot	Depot	Brooklyn		3714	29
tca10217	BMT ROW	NYCT	Block/Lot	Depot	Brooklyn		3714	30
tca10218	BMT ROW	NYCT	Canarsie	Payable Easement	Brooklyn		3715	35
tca10219	BMT ROW	NYCT	Canarsie	Payable Easement	Brooklyn		3715	37
tca10220	BMT ROW	NYCT	Canarsie	Payable Easement	Brooklyn		3730	25
tca10221	BMT ROW	NYCT	Canarsie	ROW	Brooklyn		3730	29
tca10300	SUTTER AVE	NYCT	Canarsie	Station	Brooklyn	16	3747	29
tca10301	BMT ROW	NYCT	Canarsie	ROW	Brooklyn		3764	34
tca10302	BMT - Electric Substation	NYCT	Canarsie	Substation	Brooklyn		3765	3
tca10303	BMT ROW	NYCT	Canarsie	ROW	Brooklyn		3781	34
tca10400	LIVONIA AVE	NYCT	Canarsie	Station	Brooklyn	16	3798	34
tca10401	BMT ROW	NYCT	Canarsie	ROW	Brooklyn		3798	34
tca10402	BMT ROW	NYCT	Canarsie	ROW	Brooklyn		3815	34
tca10403	BMT ROW	NYCT	Canarsie	ROW	Brooklyn		3832	34
tca10404	BMT ROW	NYCT	Canarsie	ROW	Brooklyn		3849	34
tca10405	Easements at Livonia Ave	NYCT	Canarsie	Payable Easement	Brooklyn			
tca10500	NEW LOTS AVE	NYCT	Canarsie	Station	Brooklyn	17	3864	50
tca10501	BMT ROW	NYCT	Canarsie	ROW	Brooklyn		3864	50
tca10502	BMT ROW	NYCT	Canarsie	ROW	Brooklyn		3864	51
tca10503	BMT ROW	NYCT	Canarsie	ROW	Brooklyn		3871	7
tca10504	BMT ROW	NYCT	Canarsie	ROW	Brooklyn		3872	75
tca10505	BMT ROW	NYCT	Canarsie	ROW	Brooklyn		3880	51
tca10507	ROW at Foster Ave w/o Bank St	NYCT	Canarsie	ROW	Brooklyn			
tca10508	ROW at E 105th St n/o Farragut	NYCT	Canarsie	ROW	Brooklyn			
tca10600	E 105 ST	NYCT	Canarsie	Station	Brooklyn	17	8152	19
tca10601	105 St Station-Overpass	NYCT	Canarsie	Footbridge	Brooklyn		8156	24
tca10602	BMT ROW	NYCT	Canarsie	ROW	Brooklyn		8149	201
tca10603	Canarsie Substa & Duct Line	NYCT	Canarsie	Substation	Brooklyn		8152	1
tca10604	BMT ROW	NYCT	Canarsie	ROW	Brooklyn		8152	11
tca10605	BMT ROW	NYCT	Canarsie	ROW	Brooklyn		8152	13
tca10606	BMT ROW	NYCT	Canarsie	ROW	Brooklyn		8152	19
tca10607	Canarsie Yard Drill Track	NYCT	Canarsie	ROW	Brooklyn		8152	201
tca10608	Canarsie Drill Track	NYCT	Canarsie	ROW	Brooklyn		8152	300
tca10700	ROCKAWAY PKWY	NYCT	Canarsie	Station	Brooklyn	17	8166	13
tca10703	Rockaway Parkway Station	NYCT	Canarsie	Bus Turnaround	Brooklyn		8166	12
tca10705	Rockaway Parkway Station	NYCT	Canarsie	Bus Turnaround	Brooklyn		8166	60
tca10706	Sewer Esmnt for Canarsie Tower	NYCT	Block/Lot	Payable Easement	Brooklyn		8167	20
tca10707	Canarsie Yard	NYCT	Canarsie	Yard	Brooklyn		8167	11
tca10708	Canarsie Yard ROW	NYCT	Canarsie	ROW	Brooklyn		8167	19
tca10709	Canarsie Yard	NYCT	Canarsie	Yard	Brooklyn		8168	11
tca10710	Canarsie Yard	NYCT	Canarsie	Yard	Brooklyn		8168	24
tca10711	Canarsie Yard	NYCT	Canarsie	Yard	Brooklyn		8168	46
tca10712	Canarsie Yard	NYCT	Canarsie	Yard	Brooklyn		8168	65
tca10713	Canarsie Yard	NYCT	Canarsie	Yard	Brooklyn		8169	13
tca10714	Canarsie Yard	NYCT	Canarsie	Yard	Brooklyn		8169	30
tca10715	Canarsie Yard	NYCT	Canarsie	Yard	Brooklyn		8170	1
tca10716	Canarsie Yard	NYCT	Canarsie	Yard	Brooklyn		8170	32
tca10717	Canarsie Yard	NYCT	Canarsie	Yard	Brooklyn		8170	36
tc108200	STILLWELL AVE	NYCT	Coney Island	Station	Brooklyn	18	7266	249
tc108201	Stillwell Terminal	NYCT	Coney Island	Station	Brooklyn		7266	1
tc108202	Stillwell Terminal	NYCT	Coney Island	Station	Brooklyn		7266	195
tc108203	Stillwell Terminal	NYCT	Coney Island	Payable Easement	Brooklyn		7266	200
tc108204	Stillwell Terminal	NYCT	Coney Island	Station	Brooklyn		7266	240
tc108205	ROW at W 12th St	NYCT	Coney Island	ROW	Brooklyn		7266	249
tc108206	Stillwell Terminal	NYCT	Coney Island	Station	Brooklyn		7266	265
tc108207	Bus Turn at Stillwell	NYCT	Coney Island	Bus Turnaround	Brooklyn		7266	51
tc108208	Bus Turn at Stillwell	NYCT	Coney Island	Bus Turnaround	Brooklyn		7266	55
tc108209	Payable Easement at Stillwell	NYCT	Coney Island	Payable Easement	Brooklyn	21	7266	9
tc108210	Payable Easement at Stillwell	NYCT	Coney Island	Payable Easement	Brooklyn	21	7266	40
tc108212	Stillwell Terminal Building	NYCT	Coney Island	Building	Brooklyn		7266	270
tc108213	Stillwell Terminal Easement	NYCT	Coney Island	Payable Easement	Brooklyn		7266	220
tc108300	W 8 ST	NYCT	Coney Island	Station	Brooklyn	18	7268	344
tc108301	PARK #B-80, SEASIDE PARK	NYCT	Coney Island	Station	Brooklyn		7268	190
tc108302	NYCTA ELEVATED ELEC TRAINS	NYCT	Coney Island	Station	Brooklyn		7268	254
tc108303	Former NYRT Imprvmts On SBRW	NYCT	Coney Island	Station	Brooklyn		7268	30
tc108304	W 8 St Station	NYCT	Coney Island	Station	Brooklyn		7268	344
tc108305	W 8 St Station	NYCT	Coney Island	ROW	Brooklyn		7279	103

tci08306	BMT E ROW+W 8 St Sta	NYCT	Coney Island	Station	Brooklyn	7279	24
tci08307	BMT Brton+Culver ROW	NYCT	Coney Island	Station	Brooklyn	7279	277
tci08308	Former NYRT Imprvmts On SBRW	NYCT	Coney Island	Land	Brooklyn	7279	278
tci08309	BMT Imprvmts	NYCT	Coney Island	Payable Easement	Brooklyn	7279	290
tcl29000	WALL ST	NYCT	Clark Street	Station	Manhattan		
tcl29100	FULTON ST	NYCT	Clark Street	Station	Manhattan		
tcl29200	PARK PL	NYCT	Clark Street	Station	Manhattan		
tcl43000	CLARK ST	NYCT	Clark Street	Station	Brooklyn		
tcl43010	Pay. Easement St George Hotel	NYCT	Clark Street	Payable Easement	Brooklyn	1	231 p/o 1
tcl43011	Entrance Easemt To Clark St	NYCT	Clark Street	Stairway	Brooklyn		1
tcl43012	IRT ROW, Contract 3	NYCT	Clark Street	Payable Easement	Brooklyn		35
tcl43013	IRT Fdtns, Strcuts, Tunnels	NYCT	Clark Street	Substation	Brooklyn		15
tcl43014	IRT Substation #21	NYCT	Clark Street	Substation	Brooklyn		11
tcl43015	IRT Subway Ventrs In "House"	NYCT	Clark Street	Vent	Brooklyn		25
tcl43100	BOROUGH HALL	NYCT	Clark Street	Station	Brooklyn		
tco20900	155 ST	NYCT	Concourse	Station	Manhattan		
tco20993	IND ROW Concourse Line	NYCT	Concourse	ROW	Bronx	2469	1
tco20994	IND ROW Concourse Line	NYCT	Concourse	ROW	Bronx	2492	1
tco20995	IND ROW Concourse Line	NYCT	Concourse	ROW	Bronx	2500	1
tco20996	IND ROW Concourse Line	NYCT	Concourse	ROW	Bronx	2523	1
tco20997	IND ROW Concourse Line	NYCT	Concourse	ROW	Bronx	2539	20
tco20998	IND ROW Concourse Line	NYCT	Concourse	ROW	Bronx	2539	50
tco20999	IND ROW Concourse Line	NYCT	Concourse	ROW	Bronx	2539	502
tco21000	161 ST-Yankee Stadium	NYCT	Concourse	Station	Bronx		
tco21100	167 ST	NYCT	Concourse	Station	Bronx		
tco21200	170 ST	NYCT	Concourse	Station	Bronx		
tco21300	174-175 STs	NYCT	Concourse	Station	Bronx		
tco21400	TREMONT AVE	NYCT	Concourse	Station	Bronx		
tco21500	182-183 STs	NYCT	Concourse	Station	Bronx		
tco21600	FORDHAM RD	NYCT	Concourse	Station	Bronx		
tco21700	KINGSBRIDGE RD	NYCT	Concourse	Station	Bronx		
tco21800	BEDFORD PARK BLVD	NYCT	Concourse	Station	Bronx		
tco21801	IND ROW Concourse Line	NYCT	Concourse	ROW	Bronx	3311	44
tco21802	IND ROW Concourse Line	NYCT	Concourse	ROW	Bronx	3313	18
tco21803	IND ROW Concourse Line	NYCT	Concourse	ROW	Bronx	3313	69
tco21804	IND ROW Concourse Line	NYCT	Concourse	ROW	Bronx	3335	110
tco21805	IND ROW Concourse Line	NYCT	Concourse	ROW	Bronx	3335	123
tco21806	IND ROW Concourse Line	NYCT	Concourse	ROW	Bronx	3335	125
tco21807	IND ROW Concourse Line	NYCT	Concourse	ROW	Bronx	3335	126
tco21808	IND ROW Concourse Line	NYCT	Concourse	ROW	Bronx	3335	178
tco21809	IND ROW Concourse Line	NYCT	Concourse	ROW	Bronx	3335	181
tco21810	IND ROW Concourse Line	NYCT	Concourse	ROW	Bronx	3335	186
tco21811	IND ROW Concourse Line	NYCT	Concourse	ROW	Bronx	3335	188
tco21812	IND ROW Concourse Line	NYCT	Concourse	ROW	Bronx	3335	189
tco21813	IND ROW Concourse Line	NYCT	Concourse	ROW	Bronx	3335	190
tco21814	IND ROW Concourse Line	NYCT	Concourse	ROW	Bronx	3335	191
tco21900	205 ST-NORWOOD	NYCT	Concourse	Station	Bronx		
tco21901	IND ROW Concourse Line	NYCT	Concourse	ROW	Bronx	3341	44
tco21902	IND ROW Concourse Line	NYCT	Concourse	ROW	Bronx	3341	50
tco21903	IND ROW Concourse Line	NYCT	Concourse	ROW	Bronx	3341	55
tco21904	IND ROW Concourse Line	NYCT	Concourse	ROW	Bronx	3341	56
tco21905	IND ROW Concourse Line	NYCT	Concourse	ROW	Bronx	3341	70
tco21906	IND ROW Concourse Line	NYCT	Concourse	ROW	Bronx	3341	76
tco21907	IND ROW Concourse Line	NYCT	Concourse	ROW	Bronx	3341	83
tco21908	Concourse Storage Yd Flyover?	NYCT	Concourse	ROW	Bronx	3247	110
tco21909	Concourse Storage Yd	NYCT	Concourse	Yard	Bronx	3251	101
tco21910	Concourse Storage Yd	NYCT	Concourse	Yard	Bronx	3251	150
tco21912	Concourse Storage Yd	NYCT	Concourse	Payable Easement	Bronx	3251	420
tco21913	Concourse Storage Yd	NYCT	Concourse	Yard	Bronx	3251	420
tco21914	Concourse Storage Yd	NYCT	Concourse	Yard	Bronx	3251	421
tco21915	Concourse Storage Yd	NYCT	Concourse	Yard	Bronx	3251	422
tct24500	LIC-COURT SQ	NYCT	Crosstown	Station	Queens	1	
tct24600	VAN ALST AVE-21ST ST	NYCT	Crosstown	Station	Queens	1	
tct24601	IND ROW; Rte 107/X-Town Line	NYCT	Crosstown	ROW	Queens	1	13
tct24602	IND ROW; Rte 107/X-Town Line	NYCT	Crosstown	ROW	Queens	1	13
tct24603	IND ROW; Rte 107/X-Town Line	NYCT	Crosstown	ROW	Queens	1	13
tct24604	IND ROW; Rte 107/X-Town Line	NYCT	Crosstown	ROW	Queens	1	13
tct24605	IND ROW; Rte 107/X-Town Line	NYCT	Crosstown	ROW	Queens	1	36
tct24700	GREENPOINT AVE	NYCT	Crosstown	Station	Brooklyn		
tct24800	NASSAU AVE	NYCT	Crosstown	Station	Brooklyn		
tct24900	METROPOLITAN AVE	NYCT	Crosstown	Station	Brooklyn		
tct25000	BROADWAY	NYCT	Crosstown	Station	Brooklyn		
tct25100	FLUSHING AVE	NYCT	Crosstown	Station	Brooklyn		
tct25200	MYRTLE-WILLOUGHBY AVES	NYCT	Crosstown	Station	Brooklyn		
tct25300	BEDFORD-NOSTRAND	NYCT	Crosstown	Station	Brooklyn		

tct25400	CLASSON AVE	NYCT	Crosstown	Station	Brooklyn		
tct25500	CLINTON-WASHINGTON AVE	NYCT	Crosstown	Station	Brooklyn		
tct25600	FULTON ST	NYCT	Crosstown	Station	Brooklyn		
tct25601	IND Crosstown Ln, Rt 105	NYCT	Crosstown	ROW	Brooklyn	167	13
tct25602	IND Crosstown Ln, Rt 106	NYCT	Crosstown	ROW	Brooklyn	167	28
tct25603	IND Crosstown Ln, Rt 107	NYCT	Crosstown	ROW	Brooklyn	167	36
tct25604	IND Crosstown Ln, Rt 107	NYCT	Crosstown	ROW	Brooklyn	167	42
tct25605	IND Crosstown Ln, Rt 107	NYCT	Crosstown	ROW	Brooklyn	170	1
tct25606	IND Crosstown Ln, Rt 107	NYCT	Crosstown	ROW	Brooklyn	171	1
tct25607	IND Crosstown Ln, Rt 107	NYCT	Crosstown	ROW	Brooklyn	171	26
tct25608	IND Crosstown Ln, Rt 107	NYCT	Crosstown	ROW	Brooklyn	172	10
tct25609	IND Crosstown Ln, Rt 107	NYCT	Crosstown	ROW	Brooklyn	172	109
tct25610	IND Crosstown Ln, Rt 107	NYCT	Crosstown	ROW	Brooklyn	172	13
tct25611	IND Crosstown Ln, Rt 107	NYCT	Crosstown	ROW	Brooklyn	172	14
tct25612	IND Crosstown Ln, Rt 107	NYCT	Crosstown	ROW	Brooklyn	172	15
tct25613	IND Crosstown Ln, Rt 107	NYCT	Crosstown	ROW	Brooklyn	172	18
tct25614	IND Crosstown Ln, Rt 107	NYCT	Crosstown	ROW	Brooklyn	172	24
tct25615	IND Crosstown Ln, Rt 107	NYCT	Crosstown	ROW	Brooklyn	172	7
tct25616	Park #B-137	NYCT	Crosstown	Vent	Brooklyn	173	5
tct25617	Ps 256 & Playground	NYCT	Crosstown	ROW	Brooklyn	1784	44
tct25618	BMT; Substation	NYCT	Crosstown	Substation	Brooklyn	2242	57
tcu27700	DITMAS AVE	NYCT	Culver	Station	Brooklyn		
tcu27800	18 AVE	NYCT	Culver	Station	Brooklyn		
tcu27900	AVE I	NYCT	Culver	Station	Brooklyn		
tcu28000	BAY PKWY-22 AVE	NYCT	Culver	Station	Brooklyn		
tcu28100	AVE N	NYCT	Culver	Station	Brooklyn		
tcu28101	Ave N Substation	NYCT	Culver	Substation	Brooklyn	6607	12
tcu28200	AVE P	NYCT	Culver	Station	Brooklyn		
tcu28300	KINGS HWY	NYCT	Culver	Station	Brooklyn		
tcu28400	AVE U	NYCT	Culver	Station	Brooklyn		
tcu28500	AVE X	NYCT	Culver	Station	Brooklyn	7192	90
tcu28600	NEPTUNE-VAN SICKLEN	NYCT	Culver	Station	Brooklyn		
tdu00001	Telephone ducts 53 St Tube	NYCT	Block/Lot	Ducts	Queens		
tdy45692	IRT ROW, Dyre Ave E 174 St Rt	NYCT	Dyre Avenue	ROW	Bronx	4254	19
tdy45693	IRT ROW, Dyre Ave E 174 St Rt	NYCT	Dyre Avenue	ROW	Bronx	4257	1
tdy45694	IRT ROW, Dyre Ave E 174 St Rt	NYCT	Dyre Avenue	ROW	Bronx	4258	7
tdy45695	IRT ROW, Dyre Ave E 174 St Rt	NYCT	Dyre Avenue	ROW	Bronx	4290	29
tdy45696	IRT ROW, Dyre Ave E 174 St Rt	NYCT	Dyre Avenue	ROW	Bronx	4290	73
tdy45697	IRT ROW, Dyre Ave E 174 St Rt	NYCT	Dyre Avenue	ROW	Bronx	4297	7
tdy45698	IRT ROW, Dyre Ave E 174 St Rt	NYCT	Dyre Avenue	ROW	Bronx	4298	16
tdy45699	IRT ROW, Dyre Ave E 174 St Rt	NYCT	Dyre Avenue	ROW	Bronx	4325	17
tdy45700	MORRIS PARK	NYCT	Dyre Avenue	Station	Bronx		
tdy45799	Pelham Pkwy Station ROW	NYCT	Dyre Avenue	ROW	Bronx	4362	1
tdy45800	PELHAM PKWY	NYCT	Dyre Avenue	Station	Bronx		
tdy45801	IRT ROW, Dyre Ave E 174 St Rt	NYCT	Dyre Avenue	ROW	Bronx	4463	8
tdy45802	IRT ROW, Dyre Ave E 174 St Rt	NYCT	Dyre Avenue	ROW	Bronx	4527	4
tdy45803	IND ROW, Dyre Ave E 174 St Rt	NYCT	Dyre Avenue	ROW	Bronx	4564	10
tdy45804	IND ROW, Dyre Ave E 174 St Rt	NYCT	Dyre Avenue	ROW	Bronx	4748	23
tdy45805	IRT ROW, Dyre Ave E 174 St Rt	NYCT	Dyre Avenue	Land	Bronx	4752	106
tdy45806	IND ROW, Dyre Ave E 174 St Rt	NYCT	Dyre Avenue	ROW	Bronx	4752	34
tdy45807	IRT ROW, Dyre Ave E 174 St Rt	NYCT	Dyre Avenue	ROW	Bronx	4753	95
tdy45808	IND ROW, Dyre Ave E 174 St Rt	NYCT	Dyre Avenue	ROW	Bronx	4755	1
tdy45809	IRT ROW, Dyre Ave E 174 St Rt	NYCT	Dyre Avenue	ROW	Bronx	4760	26
tdy45810	IRT ROW, Dyre Ave E 174 St Rt	NYCT	Dyre Avenue	ROW	Bronx	4761	10
tdy45811	IRT ROW, Dyre Ave E 174 St Rt	NYCT	Dyre Avenue	ROW	Bronx	4761	45
tdy45812	IND ROW, Dyre Ave E 174 St Rt	NYCT	Dyre Avenue	ROW	Bronx	4762	1
tdy45813	IRT ROW, Dyre Ave E 174 St Rt	NYCT	Dyre Avenue	ROW	Bronx	4763	7
tdy45814	IRT ROW, Dyre Ave E 174 St Rt	NYCT	Dyre Avenue	ROW	Bronx	4764	1
tdy45815	IND ROW, Dyre Ave E 174 St Rt	NYCT	Dyre Avenue	ROW	Bronx	4882	65
tdy45816	IRT ROW, Dyre Ave E 174 St Rt	NYCT	Dyre Avenue	ROW	Bronx	4943	11
tdy45817	IRT ROW, Dyre Ave E 174 St Rt	NYCT	Dyre Avenue	ROW	Bronx	4944	22
tdy45818	IND ROW, Dyre Ave E 174 St Rt	NYCT	Dyre Avenue	ROW	Bronx	4944	65
tdy45819	IRT ROW, Dyre Ave E 174 St Rt	NYCT	Dyre Avenue	ROW	Bronx	4950	9
tdy45820	IRT ROW, Dyre Ave E 174 St Rt	NYCT	Dyre Avenue	ROW	Bronx	4971	9
tdy45821	IRT ROW, Dyre Ave E 174 St Rt	NYCT	Dyre Avenue	ROW	Bronx	5257	29
tdy45822	IRT ROW, Dyre Ave E 174 St Rt	NYCT	Dyre Avenue	ROW	Bronx	5259	10
tdy45823	IRT ROW, Dyre Ave E 174 St Rt	NYCT	Dyre Avenue	ROW	Bronx	5263	33
tdy45824	IRT ROW, Dyre Ave E 174 St Rt	NYCT	Dyre Avenue	ROW	Bronx	80663	516
tdy45825	IRT Subways, S+S+T'S	NYCT	Dyre Avenue	ROW	Bronx	80913	16
tdy45900	GUN HILL RD	NYCT	Dyre Avenue	Station	Bronx		
tdy46000	BAYCHESTER AVE	NYCT	Dyre Avenue	Station	Bronx		
tdy46100	DYRE AVE	NYCT	Dyre Avenue	Station	Bronx		
tei14300	Inwood-207 ST	NYCT	8th Avenue	Station	Manhattan		
tei14400	DYCKMAN ST	NYCT	8th Avenue	Station	Manhattan		
tei14500	190 ST	NYCT	8th Avenue	Station	Manhattan		

tei14600	181 ST	NYCT	8th Avenue	Station	Manhattan			
tei14700	175 ST	NYCT	8th Avenue	Station	Manhattan			
tei14800	168 ST	NYCT	8th Avenue	Station	Manhattan			
tei14900	163 ST	NYCT	8th Avenue	Station	Manhattan			
tei15000	155 ST	NYCT	8th Avenue	Station	Manhattan			
tei15100	145 ST	NYCT	8th Avenue	Station	Manhattan			
tei15200	135 ST	NYCT	8th Avenue	Station	Manhattan			
tei15300	125 ST	NYCT	8th Avenue	Station	Manhattan			
tei15400	116 ST	NYCT	8th Avenue	Station	Manhattan			
tei15500	110 ST - CATHEDRAL PARKWAY	NYCT	8th Avenue	Station	Manhattan			
tei15600	103 ST	NYCT	8th Avenue	Station	Manhattan			
tei15700	96 ST	NYCT	8th Avenue	Station	Manhattan			
tei15800	86 ST	NYCT	8th Avenue	Station	Manhattan			
tei15900	81ST ST	NYCT	8th Avenue	Station	Manhattan			
tei16000	72 St	NYCT	8th Avenue	Station	Manhattan			
tei16100	59 ST	NYCT	8th Avenue	Station	Manhattan			
tei16200	50 ST	NYCT	8th Avenue	Station	Manhattan			
tei16300	42 ST	NYCT	8th Avenue	Station	Manhattan			
tei16400	34 ST/PENN STATION	NYCT	8th Avenue	Station	Manhattan			
tei16500	23RD ST	NYCT	8th Avenue	Station	Manhattan			
tei16600	14 ST	NYCT	8th Avenue	Station	Manhattan			
tei16700	W 4 St	NYCT	8th Avenue	Station	Manhattan			
tei16800	SPRING ST	NYCT	8th Avenue	Station	Manhattan			
tei16900	CANAL ST	NYCT	8th Avenue	Station	Manhattan			
tei17000	CHAMBERS ST	NYCT	8th Avenue	Station	Manhattan			
tei17100	BROADWAY-NASSAU	NYCT	8th Avenue	Station	Manhattan			
tei17200	HIGH ST	NYCT	8th Avenue	Station	Brooklyn			
tei22000	WORLD TRADE CENTER	NYCT	8th Avenue	Station	Manhattan			
tep43200	HOYT ST	NYCT	Eastern Parkway	Station	Brooklyn			
tep43300	NEVINS ST	NYCT	Eastern Parkway	Station	Brooklyn			
tep43400	ATLANTIC AVE	NYCT	Eastern Parkway	Station	Brooklyn			
tep43500	BERGEN ST	NYCT	Eastern Parkway	Station	Brooklyn			
tep43600	GRAND ARMY PLAZA	NYCT	Eastern Parkway	Station	Brooklyn			
tep43700	EASTERN PKWY-BKLYN MUSEUM	NYCT	Eastern Parkway	Station	Brooklyn			
tep43800	FRANKLIN AVE	NYCT	Eastern Parkway	Station	Brooklyn			
tep43900	NOSTRAND AVE	NYCT	Eastern Parkway	Station	Brooklyn			
tep44000	KINGSTON AVE	NYCT	Eastern Parkway	Station	Brooklyn			
tep44100	UTICA AVE	NYCT	Eastern Parkway	Station	Brooklyn			
ffi40900	42 ST-TIMES SQ	NYCT	Flushing	Station	Manhattan			
ffi41000	5 AVE	NYCT	Flushing	Station	Manhattan			
ffi41100	GRAND CENTRAL	NYCT	Flushing	Station	Manhattan		1280	
ffi41200	VERNON-JACKSON	NYCT	Flushing	Station	Queens			
ffi41300	HUNTERS POINT AVE	NYCT	Flushing	Station	Queens			
ffi41400	45 Rd - COURT HOUSE SQ	NYCT	Flushing	Station	Queens			
ffi41500	QUEENSBORO PLAZA	NYCT	Flushing	Station	Queens			
ffi41501	Queensboro Plaza Station	NYCT	Flushing	Station	Queens	3	426	71
ffi41502	Queensboro Plaza Station	NYCT	Flushing	Station	Queens	3	426	71
ffi41600	33 ST-RAWSON	NYCT	Flushing	Station	Queens			
ffi41680	39th St Signal Room	NYCT	Flushing	Building	Queens			
ffi41685	Substation at 39th St	NYCT	Flushing	Substation	Queens			
ffi41700	40 ST-LOWERY	NYCT	Flushing	Station	Queens			
ffi41800	46 ST (BLISS ST)	NYCT	Flushing	Station	Queens			
ffi41900	52 ST (LINCOLN AVE)	NYCT	Flushing	Station	Queens			
ffi42000	61ST ST (WOODSIDE)	NYCT	Flushing	Station	Queens			
ffi42100	69 ST (FISK AVE)	NYCT	Flushing	Station	Queens			
ffi42200	74TH-BROADWAY/ROOSEVELT	NYCT	Flushing	Station	Queens			
ffi42300	82 ST-Jackson Hts	NYCT	Flushing	Station	Queens			
ffi42400	90 ST	NYCT	Flushing	Station	Queens			
ffi42500	JUNCTION BLVD	NYCT	Flushing	Station	Queens			
ffi42590	Roosevelt-Spruce Substation	NYCT	Flushing	Substation	Queens		1609	12
ffi42600	103 ST	NYCT	Flushing	Station	Queens			
ffi42700	111 ST	NYCT	Flushing	Station	Queens			
ffi42800	WILLETS POINT-SHEA STADIUM	NYCT	Flushing	Station	Queens			
ffi42900	MAIN ST	NYCT	Flushing	Station	Queens			
ffo04500	COURT ST	NYCT	4th Avenue	Station	Brooklyn			
ffo04501	Columbus Park	NYCT	4th Avenue	ROW	Brooklyn	2/27	139	1
ffo04502	Furman St Fan Plant	NYCT	4th Avenue	Fan Plant	Brooklyn		199	130
ffo04503	Furman St Tunnel	NYCT	4th Avenue	ROW	Brooklyn		199	126
ffo04600	LAWRENCE ST	NYCT	4th Avenue	Station	Brooklyn			
ffo04700	DEKALB AVE	NYCT	4th Avenue	Station	Brooklyn		149	75
ffo04701	Elev.395 Flatbush Ave(portion)	NYCT	4th Avenue	Payable Easement	Brooklyn		2093	1
ffo04800	PACIFIC ST	NYCT	4th Avenue	Station	Brooklyn			
ffo04900	UNION ST	NYCT	4th Avenue	Station	Brooklyn			
ffo05000	9 ST	NYCT	4th Avenue	Station	Brooklyn		1010	1
ffo05001	Substation "N+R"	NYCT	4th Avenue	Substation	Brooklyn		456	29

tfo05100	PROSPECT AVE	NYCT	4th Avenue	Station	Brooklyn		
tfo05200	25 ST	NYCT	4th Avenue	Station	Brooklyn		
tfo05300	36 ST	NYCT	4th Avenue	Station	Brooklyn		
tfo05400	45 ST	NYCT	4th Avenue	Station	Brooklyn		
tfo05500	53RD ST	NYCT	4th Avenue	Station	Brooklyn		
tfo05600	59 ST	NYCT	4th Avenue	Station	Brooklyn		
tfo05700	BAY RIDGE AVE	NYCT	4th Avenue	Station	Brooklyn		
tfo05800	77 ST	NYCT	4th Avenue	Station	Brooklyn		
tfo05900	86 ST	NYCT	4th Avenue	Station	Brooklyn		
tfo05901	Substation at 89th St	NYCT	4th Avenue	Substation	Brooklyn	6066	15
tfo06000	95 ST - BAY RIDGE	NYCT	4th Avenue	Station	Brooklyn		
tfr02400	FRANKLIN AVE	NYCT	Franklin Shuttle	Station	Brooklyn	2016	42
tfr02401	Franklin Shuttle ROW	NYCT	Franklin Shuttle	Station	Brooklyn	2016	42
tfr02402	Franklin Shuttle ROW	NYCT	Franklin Shuttle	Payable Easement	Brooklyn	2016	56
tfr02403	Franklin Shuttle ROW	NYCT	Franklin Shuttle	Payable Easement	Brooklyn	2020	45
tfr02404	Franklin Shuttle ROW	NYCT	Franklin Shuttle	Payable Easement	Brooklyn	2020	46
tfr02405	BMT Cable Shop	NYCT	Franklin Shuttle	ROW	Brooklyn	1126	32
tfr02406	Franklin Shuttle ROW	NYCT	Franklin Shuttle	ROW	Brooklyn	1126	57
tfr02407	Franklin Shuttle ROW	NYCT	Franklin Shuttle	ROW	Brooklyn	1134	36
tfr02408	Dean St Station (Old)	NYCT	Franklin Shuttle	Stat. not in use	Brooklyn	1134	39
tfr02409	Dean St Station (Old)	NYCT	Franklin Shuttle	ROW	Brooklyn	1134	67
tfr02410	Franklin Shuttle E For ROW	NYCT	Franklin Shuttle	ROW	Brooklyn	1142	34
tfr02411	Franklin Shuttle E For ROW	NYCT	Franklin Shuttle	ROW	Brooklyn	1142	38
tfr02412	Franklin Shuttle ROW	NYCT	Franklin Shuttle	ROW	Brooklyn	1149	37
tfr02413	Franklin Shuttle ROW	NYCT	Franklin Shuttle	ROW	Brooklyn	1156	37
tfr02414	Franklin Shuttle ROW	NYCT	Franklin Shuttle	ROW	Brooklyn	1163	37
tfr02417	Payable Esmnt at Park Pl	NYCT	Franklin Shuttle	Payable Easement	Brooklyn	1168	36
tfr02418	Payable Esmnt @ Dean St	NYCT	Franklin Shuttle	Payable Easement	Brooklyn	1134	73
tfr02500	DEAN ST	NYCT	Franklin Shuttle	Station	Brooklyn	1134	67
tfr02600	PARK PL	NYCT	Franklin Shuttle	Station	Brooklyn	1163	37
tfr02601	Franklin Shuttle ROW	NYCT	Franklin Shuttle	Station	Brooklyn	1168	38
tfr02602	Franklin Shuttle ROW	NYCT	Franklin Shuttle	ROW	Brooklyn	1175	39
tfr02603	Franklin Shuttle ROW	NYCT	Franklin Shuttle	ROW	Brooklyn	1178	30
tfr02604	Franklin Shuttle ROW	NYCT	Franklin Shuttle	ROW	Brooklyn	1181	33
tfr02605	Franklin Shuttle ROW	NYCT	Franklin Shuttle	ROW	Brooklyn	1183	43
tfr02606	Park Place Station House	NYCT	Franklin Shuttle	Station	Brooklyn	1163	71
tfr02700	BOTANIC GARDEN	NYCT	Franklin Shuttle	Station	Brooklyn	1187	37
tfu17300	JAY ST-BORO HALL	NYCT	Fulton Street	Station	Brooklyn		
tfu17400	HOYT-SCHERMERHORN STS	NYCT	Fulton Street	Station	Brooklyn		
tfu17500	LAFAYETTE AVE	NYCT	Fulton Street	Station	Brooklyn		
tfu17600	CLINTON-WASHINGTON	NYCT	Fulton Street	Station	Brooklyn		
tfu17700	FRANKLIN AVE	NYCT	Fulton Street	Station	Brooklyn		
tfu17800	NOSTRAND AVE	NYCT	Fulton Street	Station	Brooklyn		
tfu17900	KINGSTON-THROOP AVE	NYCT	Fulton Street	Station	Brooklyn		
tfu17901	IND Fulton St-ROW; Rt 110	NYCT	Fulton Street	ROW	Brooklyn	1691	12
tfu17902	Restoration Plaza	NYCT	Fulton Street	Payable Easement	Brooklyn	1691	67
tfu17903	Restoration Plaza	NYCT	Fulton Street	Payable Easement	Brooklyn	1691	68
tfu18000	UTICA AVE	NYCT	Fulton Street	Station	Brooklyn		
tfu18100	RALPH AVE	NYCT	Fulton Street	Station	Brooklyn		
tfu18200	ROCKAWAY AVE	NYCT	Fulton Street	Station	Brooklyn		
tfu18300	BROADWAY JUNCTION	NYCT	Fulton Street	Station	Brooklyn		
tfu18301	Playgr Calahan-Kelly B-219	NYCT	Fulton Street	Land	Brooklyn	1546	1
tfu18302	IND Fulton St-ROW	NYCT	Fulton Street	Payable Easement	Brooklyn	1547	25
tfu18303	IND E On BMT Fee	NYCT	Fulton Street	ROW	Brooklyn	1547	25
tfu18304	IND Fulton St	NYCT	Fulton Street	ROW	Brooklyn	3476	10
tfu18305	IND Fulton St	NYCT	Fulton Street	Payable Easement	Brooklyn	3476	10
tfu18306	IND Fulton St	NYCT	Fulton Street	Payable Easement	Brooklyn	3659	1
tfu18307	IND Fulton St	NYCT	Fulton Street	Payable Easement	Brooklyn	3659	35
tfu18308	IND Fulton St	NYCT	Fulton Street	Payable Easement	Brooklyn	3659	4
tfu18400	LIBERTY AVE	NYCT	Fulton Street	Station	Brooklyn		
tfu18401	IND Fulton St	NYCT	Fulton Street	Payable Easement	Brooklyn	3721	1
tfu18402	IND Fulton St	NYCT	Fulton Street	Payable Easement	Brooklyn	3721	13
tfu18403	IND Fulton St	NYCT	Fulton Street	Payable Easement	Brooklyn	3721	27
tfu18500	VAN SICLEN AVE	NYCT	Fulton Street	Station	Brooklyn		
tfu18600	SHEPHERD AVE	NYCT	Fulton Street	Station	Brooklyn		
tfu18700	EUCLID AVE	NYCT	Fulton Street	Station	Brooklyn		
tfu18701	IND Fulton St,R'Way Ln	NYCT	Fulton Street	ROW	Brooklyn	4213	1
tfu18702	IND Fulton St,R'Way Ln	NYCT	Fulton Street	Payable Easement	Brooklyn	4213	1
tja10800	MARCY AVE	NYCT	Jamaica	Station	Brooklyn		
tja10900	HEWES ST	NYCT	Jamaica	Station	Brooklyn		
tja11000	LORIMER ST	NYCT	Jamaica	Station	Brooklyn		
tja11100	FLUSHING AVE	NYCT	Jamaica	Station	Brooklyn		
tja11200	MYRTLE AVE	NYCT	Jamaica	Station	Brooklyn		
tja11300	KOSCIUSKO ST	NYCT	Jamaica	Station	Brooklyn		
tja11400	GATES AVE	NYCT	Jamaica	Station	Brooklyn		

tja11500	HALSEY ST	NYCT	Jamaica	Station	Brooklyn			
tja11600	CHAUNCEY ST	NYCT	Jamaica	Station	Brooklyn			
tja11700	BROADWAY JUNCTION	NYCT	Jamaica	Station	Brooklyn			
tja11701	BMT ROW - Jamaica Ln	NYCT	Jamaica	ROW	Brooklyn	1576		13
tja11702	BMT ROW	NYCT	Jamaica	ROW	Brooklyn	1555		1
tja11703	Conway St Storage and Parking	NYCT	Jamaica	Land	Brooklyn	3476		5
tja11704	ALABAMA AVE	NYCT	Jamaica	Station	Brooklyn			
tja11900	VAN SICLEN AVE	NYCT	Jamaica	Station	Brooklyn			
tja12000	CLEVELAND ST	NYCT	Jamaica	Station	Brooklyn			
tja12001	BMT ROW	NYCT	Jamaica	ROW	Brooklyn	3957		17
tja12002	BMT Power Zone li Office	NYCT	Jamaica	Offices	Brooklyn	3957		21
tja12100	NORWOOD AVE	NYCT	Jamaica	Station	Brooklyn			
tja12200	CRESCENT ST	NYCT	Jamaica	Station	Brooklyn			
tja12201	Fulton St Substation	NYCT	Jamaica	Payable Easement	Brooklyn	4106		31
tja12202	BMT ROW	NYCT	Jamaica	Substation	Brooklyn	4130		61
tja12203	BMT ROW	NYCT	Jamaica	Payable Easement	Brooklyn	4130		63
tja12204	BMT ROW	NYCT	Jamaica	Payable Easement	Brooklyn	4130		64
tja12205	ROW at Etna St e/o Crescent	NYCT	Jamaica	ROW	Brooklyn			
tja12300	CYPRESS HILLS	NYCT	Jamaica	Station	Brooklyn			
tja12301	B'Way+Myrtle Ave Substation	NYCT	Jamaica	Substation	Brooklyn	1586		28
tja12400	75 ST	NYCT	Jamaica	Station	Queens			
tja12500	FOREST PKWY - 85 ST	NYCT	Jamaica	Station	Queens			
tja12501	Forest Parkway Substation	NYCT	Jamaica	Substation	Queens	39	8919	7
tja12600	WOODHAVEN BLVD	NYCT	Jamaica	Station	Queens			
tja12700	104 ST	NYCT	Jamaica	Station	Queens			
tja12800	111 ST	NYCT	Jamaica	Station	Queens			
tja12801	Substation - BMT	NYCT	Jamaica	Substation	Queens	40	9330	95
tja12900	121 ST	NYCT	Jamaica	Station	Queens			
tja12902	Vacant Land at Ozone Pk	NYCT	Jamaica	Land	Queens	39	9121	30
tja12903	IRT ROW - Contract #3	NYCT	Jerome Avenue	ROW	Bronx	2319		120
tja12904	IRT ROW - Contract #3	NYCT	Jerome Avenue	ROW	Bronx	2319		200
tja12905	IRT ROW - Contract #3;"4"	NYCT	Jerome Avenue	ROW	Bronx	2323		112
tja12906	IRT ROW - Contract #3;"4"&"6"	NYCT	Jerome Avenue	ROW	Bronx	2323		13
tja12907	IRT ROW - Contract #3;"4"	NYCT	Jerome Avenue	ROW	Bronx	2323		60
tje35100	138 ST-3RD AVE	NYCT	Jerome Avenue	Station	Bronx			
tje35101	IRT Substation	NYCT	Jerome Avenue	Substation	Bronx	2343		6
tje35102	IRT Substation	NYCT	Jerome Avenue	Substation	Bronx	2343		7
tje35200	149 ST-GRAND CONCOURSE	NYCT	Jerome Avenue	Station	Bronx			
tje35201	IRT ROW - Contract #3;"4"	NYCT	Jerome Avenue	ROW	Bronx	2473		1
tje35202	IRT ROW - Contract #3;"4"	NYCT	Jerome Avenue	ROW	Bronx	2473		12
tje35203	IRT ROW - Contract #3;"4"	NYCT	Jerome Avenue	ROW	Bronx	2473		55
tje35204	IRT ROW - Contract #3;"4"	NYCT	Jerome Avenue	ROW	Bronx	2473		67
tje35205	IRT ROW - Contract #3;"4"	NYCT	Jerome Avenue	ROW	Bronx	2473		8
tje35206	IRT ROW - "4" & Station???	NYCT	Jerome Avenue	ROW	Bronx	2482		20
tje35207	IRT ROW - Contract #3;"4"	NYCT	Jerome Avenue	ROW	Bronx	2482		25
tje35208	IRT ROW - Contract #3;"4"	NYCT	Jerome Avenue	ROW	Bronx	2482		6
tje35300	161ST ST-Yankee Stadium	NYCT	Jerome Avenue	Station	Bronx			
tje35301	Substation #44 - IRT	NYCT	Jerome Avenue	Substation	Bronx	2493		27
tje35400	167 ST	NYCT	Jerome Avenue	Station	Bronx			
tje35500	170 ST	NYCT	Jerome Avenue	Station	Bronx			
tje35600	MT EDEN AVE	NYCT	Jerome Avenue	Station	Bronx			
tje35700	176 ST	NYCT	Jerome Avenue	Station	Bronx			
tje35701	Jerome-E 176 St Substation	NYCT	Jerome Avenue	Substation	Bronx	2861		157
tje35800	BURNSIDE AVE	NYCT	Jerome Avenue	Station	Bronx			
tje35900	183 ST	NYCT	Jerome Avenue	Station	Bronx			
tje36000	FORDHAM RD	NYCT	Jerome Avenue	Station	Bronx			
tje36001	Substation #45 - IRT	NYCT	Jerome Avenue	Substation	Bronx	3202		46
tje36100	KINGSBRIDGE RD	NYCT	Jerome Avenue	Station	Bronx			
tje36200	BEDFORD PARK BLVD-Lehman Coll	NYCT	Jerome Avenue	Station	Bronx			
tje36250	Parking at Bedford Park stat.	NYCT	Jerome Avenue	Parking	Bronx	3247		
tje36300	MOSHOLU PKWY	NYCT	Jerome Avenue	Station	Bronx			
tje36301	Jerome-E 212 St Substation	NYCT	Jerome Avenue	Substation	Bronx	3328		32
tje36400	WOODLAWN	NYCT	Jerome Avenue	Station	Bronx			
tje36500	Central Park North-110 ST	NYCT	Lenox Avenue	Station	Manhattan			
tje36600	116 ST	NYCT	Lenox Avenue	Station	Manhattan			
tje36700	125 ST	NYCT	Lenox Avenue	Station	Manhattan			
tje36800	135 ST	NYCT	Lenox Avenue	Station	Manhattan			
tje36900	145 ST	NYCT	Lenox Avenue	Station	Manhattan			
tje37000	Harlem-148 ST	NYCT	Lenox Avenue	Station	Manhattan			
tii18790	IND Fulton St,R'Way Ln	NYCT	Liberty Avenue	Payable Easement	Brooklyn	4214		1
tii18791	IND Fulton St,R'Way Ln	NYCT	Liberty Avenue	Payable Easement	Brooklyn	4217		1
tii18792	IND Fulton St,R'Way Ln	NYCT	Liberty Avenue	Payable Easement	Brooklyn	4219		1
tii18793	IND Fulton St,R'Way Ln	NYCT	Liberty Avenue	Payable Easement	Brooklyn	4222		1
tii18794	IND Fulton St,R'Way Ln	NYCT	Liberty Avenue	Payable Easement	Brooklyn	4223		1
tii18795	IND Fulton St,R'Way Ln	NYCT	Liberty Avenue	Payable Easement	Brooklyn	4237		13

tti18796	IND Fulton St,R'Way Ln	NYCT	Liberty Avenue	Payable Easement	Brooklyn		4238		11
tti18797	IND Fulton St,R'Way Ln	NYCT	Liberty Avenue	Payable Easement	Brooklyn		4239		1
tti18799	IND Fulton St,R'Way Ln	NYCT	Liberty Avenue	Payable Easement	Brooklyn		4256		1
tti18800	GRANT AVE	NYCT	Liberty Avenue	Station	Brooklyn				
tti18801	Grant Ave	NYCT	Liberty Avenue	ROW	Brooklyn		4223		6
tti18802	IRT Fulton St,R'Way Ln	NYCT	Liberty Avenue	ROW	Brooklyn		4206		1
tti18803	IND Fulton St,R'Way Ln	NYCT	Liberty Avenue	ROW	Brooklyn		4207		50
tti18804	IND Fulton St,R'Way Ln	NYCT	Liberty Avenue	ROW	Brooklyn		4207		9
tti18805	IND Fulton St,R'Way Ln	NYCT	Liberty Avenue	Payable Easement	Brooklyn		4224		14
tti18806	IND Fulton St,R'Way Ln	NYCT	Liberty Avenue	Payable Easement	Brooklyn		4224		16
tti18807	IND Fulton St,R'Way Ln	NYCT	Liberty Avenue	Payable Easement	Brooklyn		4224		18
tti18808	IND Fulton St,R'Way Ln	NYCT	Liberty Avenue	Payable Easement	Brooklyn		4224		20
tti18809	IND Fulton St,R'Way Ln	NYCT	Liberty Avenue	Payable Easement	Brooklyn		4224		21
tti18810	IND Fulton St,R'Way Ln	NYCT	Liberty Avenue	Payable Easement	Brooklyn		4224		22
tti18811	IND Fulton St,R'Way Ln	NYCT	Liberty Avenue	Payable Easement	Brooklyn		4224		24
tti18812	IND Fulton St,R'Way Ln	NYCT	Liberty Avenue	Payable Easement	Brooklyn		4224		25
tti18813	IND Fulton St,R'Way Ln	NYCT	Liberty Avenue	Payable Easement	Brooklyn		4224		26
tti18814	IND Fulton St,R'Way Ln	NYCT	Liberty Avenue	Payable Easement	Brooklyn		4224		27
tti18815	IND ROW	NYCT	Liberty Avenue	ROW	Queens	39	9123		35
tti18816	IND ROW; Rt108 Qns Blvd Line	NYCT	Liberty Avenue	ROW	Queens	39	9123		79
tti18817	IND ROW	NYCT	Liberty Avenue	ROW	Queens	39	9124		80
tti18818	IND ROW; Rt108 Qns Blvd Line	NYCT	Liberty Avenue	ROW	Queens	39	9124		85
tti18900	80 ST (HUDSON)	NYCT	Liberty Avenue	Station	Queens				
tti19000	88 ST (BOYD)	NYCT	Liberty Avenue	Station	Queens				
tti19100	ROCKAWAY BLVD	NYCT	Liberty Avenue	Station	Queens				
tti19101	IND-Rockaway Line	NYCT	Liberty Avenue	ROW	Queens	39	9169		10
tti19102	IND-Rockaway Line	NYCT	Liberty Avenue	ROW	Queens	39	9169		13
tti19103	IND-Rockaway Line	NYCT	Liberty Avenue	ROW	Queens	39	9169		14
tti19104	IND-Rockaway Line	NYCT	Liberty Avenue	ROW	Queens	39	9169		16
tti19105	IND-Rockaway Line	NYCT	Liberty Avenue	Substation	Queens	39	9169		18
tti19106	IND-Rockaway Line	NYCT	Liberty Avenue	ROW	Queens	39	9169		18
tti19107	IND-Rockaway Line	NYCT	Liberty Avenue	ROW	Queens	39	9169		20
tti19108	IND-Rockaway Line	NYCT	Liberty Avenue	Payable Easement	Queens	39	9172 85 (1)		
tti19109	IND-Rockaway Line	NYCT	Liberty Avenue	ROW	Queens	39	9173		110
tti19200	104 ST (OXFORD)	NYCT	Liberty Avenue	Station	Queens				
tti19300	111 ST (GREENWOOD)	NYCT	Liberty Avenue	Station	Queens				
tti19400	LEFFERTS BLVD	NYCT	Liberty Avenue	Station	Queens				
tx32800	BOWLING GREEN	NYCT	Lexington Avenue	Station	Manhattan				
tx32900	WALL ST	NYCT	Lexington Avenue	Station	Manhattan				
tx32901	Payable Easement at Wall St	NYCT	Lexington Avenue	Payable Easement	Manhattan	1	23		7
tx33000	FULTON ST	NYCT	Lexington Avenue	Station	Manhattan				
tx33100	BROOKLYN BRIDGE/City Hall	NYCT	Lexington Avenue	Station	Manhattan				
tx33200	CANAL ST	NYCT	Lexington Avenue	Station	Manhattan				
tx33300	SPRING ST	NYCT	Lexington Avenue	Station	Manhattan				
tx33400	BLEECKER ST	NYCT	Lexington Avenue	Station	Manhattan				
tx33500	ASTOR PL	NYCT	Lexington Avenue	Station	Manhattan				
tx33600	14 ST-UNION SQ	NYCT	Lexington Avenue	Station	Manhattan				
tx33700	23 ST	NYCT	Lexington Avenue	Station	Manhattan				
tx33800	28 ST	NYCT	Lexington Avenue	Station	Manhattan				
tx33900	33 ST	NYCT	Lexington Avenue	Station	Manhattan				
tx34000	GRAND CENTRAL STATION	NYCT	Lexington Avenue	Station	Manhattan		1280		10
tx34001	Grand Central Station	NYCT	Lexington Avenue	Payable Easement	Manhattan	5	1276		33
tx34002	Grand Central Station	NYCT	Lexington Avenue	Payable Easement	Manhattan	5	1276		58
tx34003	Vault Space at Grand Central	NYCT	Lexington Avenue	Payable Easement	Manhattan		1276		58
tx34004	Vault Space at Grand Central	NYCT	Lexington Avenue	Payable Easement	Manhattan		1276		62
tx34005	Vault Space at Grand Central	NYCT	Leased In	Payable Easement	Manhattan		1276		63
tx34006	Vault Space at Grand Central	NYCT	Lexington Avenue	Payable Easement	Manhattan		1276		64
tx34007	Vault Space at Grand Central	NYCT	Lexington Avenue	Payable Easement	Manhattan		1276		65
tx34008	Vault Space at Grand Central	NYCT	Lexington Avenue	Payable Easement	Manhattan		1276		66
tx34100	51 ST	NYCT	Lexington Avenue	Station	Manhattan				
tx34200	59 ST	NYCT	Lexington Avenue	Station	Manhattan		1394		
tx34300	68 ST	NYCT	Lexington Avenue	Station	Manhattan				
tx34400	77 ST	NYCT	Lexington Avenue	Station	Manhattan				
tx34499	Lex and E 86 ST	NYCT	Lexington Avenue	Stairway	Manhattan		1514		52
tx34500	86 ST	NYCT	Lexington Avenue	Station	Manhattan				
tx34501	86 ST Entrance	NYCT	Lexington Avenue	Stairway	Manhattan		1515		1103
tx34600	96 ST	NYCT	Lexington Avenue	Station	Manhattan				
tx34700	103 ST	NYCT	Lexington Avenue	Station	Manhattan				
tx34800	110 ST	NYCT	Lexington Avenue	Station	Manhattan				
tx34900	116 ST	NYCT	Lexington Avenue	Station	Manhattan				
tx35000	125 ST	NYCT	Lexington Avenue	Station	Manhattan				
tx44900	BOROUGH HALL	NYCT	Lexington Avenue	Station	Brooklyn				
tmy13000	CENTRAL AVE	NYCT	Myrtle Avenue	Station	Brooklyn				
tmy13100	KNICKERBOCKER AVE	NYCT	Myrtle Avenue	Station	Brooklyn				
tmy13200	WYCKOFF AVE	NYCT	Myrtle Avenue	Station	Brooklyn		3346		1

tmy13201	BMT E'S For Fdions & Structs	NYCT	Myrtle Avenue	Station	Brooklyn		3346	1
tmy13202	BMT E'S For Fdions & Structs	NYCT	Myrtle Avenue	Station	Brooklyn		3346	1
tmy13203	BMT E'S For Fdions & Structs	NYCT	Myrtle Avenue	Station	Brooklyn		3346	1
tmy13204	Fresh Pond Yard	NYCT	Myrtle Avenue	Yard	Queens	19	3667	99
tmy13300	SENECA AVE	NYCT	Myrtle Avenue	Station	Queens			
tmy13400	FOREST AVE	NYCT	Myrtle Avenue	Station	Queens	18	3481	21
tmy13500	FRESH POND RD	NYCT	Myrtle Avenue	Station	Queens			
tmy13590	Myrtle Ave ROW	NYCT	Myrtle Avenue	ROW	Queens	19	3667	98
tmy13600	METROPOLITAN AVE	NYCT	Myrtle Avenue	Station	Queens			
tmy13601	Myrtle Ave El	NYCT	Myrtle Avenue	ROW	Queens	19	3667	99
tmy13602	Myrtle Ave El	NYCT	Myrtle Avenue	Land	Queens	18	3444	13
tmy13603	Myrtle Ave El	NYCT	Myrtle Avenue	ROW	Queens	18	3444	33
tmy13604	Myrtle Ave El	NYCT	Myrtle Avenue	ROW	Queens	18	3458	25
tmy13605	Myrtle Ave El	NYCT	Myrtle Avenue	ROW	Queens	18	3469	6
tmy13606	Myrtle Ave El	NYCT	Myrtle Avenue	ROW	Queens	18	3470	26
tmy13607	Myrtle Ave El	NYCT	Myrtle Avenue	Land	Queens	18	3480	1
tmy13608	Myrtle Ave El	NYCT	Myrtle Avenue	ROW	Queens	18	3480	2
tmy13609	Communications Rm at Metropoli	NYCT	Myrtle Avenue	Telecom	Queens	18	3605	1
tna01800	ESSEX ST	NYCT	Nassau Loop	Station	Manhattan			
tna01900	BOWERY	NYCT	Nassau Loop	Station	Manhattan			
tna02000	CANAL ST	NYCT	Nassau Loop	Station	Manhattan			
tna02100	CHAMBERS ST	NYCT	Nassau Loop	Station	Manhattan			
tna02200	FULTON ST	NYCT	Nassau Loop	Station	Manhattan			
tna02300	BROAD ST	NYCT	Nassau Loop	Station	Manhattan			
tnl44198	Missing E For IRT #3 New Lots	NYCT	New Lots Avenue	ROW	Brooklyn		1405	1
tnl44199	IRT New Lots Line ROW	NYCT	New Lots Avenue	ROW	Brooklyn		1405	98
tnl44200	SUTTER AVE	NYCT	New Lots Avenue	Station	Brooklyn			
tnl44201	IRT Fdations+Structs; Contr#3	NYCT	New Lots Avenue	ROW	Brooklyn		3565	1
tnl44300	SARATOGA AVE	NYCT	New Lots Avenue	Station	Brooklyn			
tnl44400	ROCKAWAY AVE	NYCT	New Lots Avenue	Station	Brooklyn			
tnl44500	JUNIUS ST	NYCT	New Lots Avenue	Station	Brooklyn			
tnl44501	IRT Fdations+Structs	NYCT	New Lots Avenue	Payable Easement	Brooklyn		3798	30
tnl44502	IRT Fdation+Structs; Contrt#3	NYCT	New Lots Avenue	Payable Easement	Brooklyn		3798	34
tnl44503	IRT Fdation+Structs; Contrt#3	NYCT	New Lots Avenue	Payable Easement	Brooklyn		3815	1
tnl44504	IRT Fdation+Structs; Contrt#3	NYCT	New Lots Avenue	Payable Easement	Brooklyn		3815	30
tnl44505	IRT Fdation+Structs; Contrt#3	NYCT	New Lots Avenue	Payable Easement	Brooklyn		3815	34
tnl44600	PENNSYLVANIA AVE	NYCT	New Lots Avenue	Station	Brooklyn			
tnl44700	VAN SICLEN AVE	NYCT	New Lots Avenue	Station	Brooklyn			
tnl44800	NEW LOTS AVE	NYCT	New Lots Avenue	Station	Brooklyn			
tno45000	PRESIDENT ST	NYCT	Nostrand Avenue	Station	Brooklyn			
tno45100	STERLING ST	NYCT	Nostrand Avenue	Station	Brooklyn			
tno45200	WINTHROP ST	NYCT	Nostrand Avenue	Station	Brooklyn			
tno45300	CHURCH AVE	NYCT	Nostrand Avenue	Station	Brooklyn			
tno45400	BEVERLY RD	NYCT	Nostrand Avenue	Station	Brooklyn			
tno45500	NEWKIRK AVE	NYCT	Nostrand Avenue	Station	Brooklyn			
tno45600	FLATBUSH AVE	NYCT	Nostrand Avenue	Station	Brooklyn			
tpe39098	IRT ROW - Contract #3	NYCT	Pelham	ROW	Bronx		2322	28
tpe39099	IRT ROW - Contract #3	NYCT	Pelham	ROW	Bronx		2322	81
tpe39100	3RD AVE-138 ST	NYCT	Pelham	Station	Bronx			
tpe39101	IRT Substation #43	NYCT	Pelham	Substation	Bronx		2302	50
tpe39200	BROOK AVE	NYCT	Pelham	Station	Bronx			
tpe39201	Pelham-St Ann'S Substation	NYCT	Pelham	Substation	Bronx		2550	15
tpe39300	CYPRESS AVE	NYCT	Pelham	Station	Bronx			
tpe39301	IRT ROW - Contract #3; "6"	NYCT	Pelham	ROW	Bronx		2569	1
tpe39302	Cypress Ave Communication Rm	NYCT	Pelham	Land	Bronx		2566	14
tpe39400	E 143 ST-St Mary's St	NYCT	Pelham	Station	Bronx			
tpe39500	E 149 ST	NYCT	Pelham	Station	Bronx			
tpe39600	LONGWOOD AVE	NYCT	Pelham	Station	Bronx			
tpe39700	HUNTS POINT AVE	NYCT	Pelham	Station	Bronx			
tpe39800	WHITLOCK AVE	NYCT	Pelham	Station	Bronx			
tpe39900	ELDER AVE	NYCT	Pelham	Station	Bronx			
tpe40000	MORRISON AVE-SOUNDVIEW AVE	NYCT	Pelham	Station	Bronx			
tpe40100	ST LAWRENCE AVE	NYCT	Pelham	Station	Bronx			
tpe40200	PARKCHESTER-177 ST	NYCT	Pelham	Station	Bronx			
tpe40201	Park Chester Crew Quarters	NYCT	Pelham	Offices	Bronx		3795	50
tpe40300	CASTLE HILL AVE	NYCT	Pelham	Station	Bronx			
tpe40400	ZEREGA AVE	NYCT	Pelham	Station	Bronx			
tpe40401	IRT Substation #48	NYCT	Pelham	Substation	Bronx		3974	48
tpe40500	WESTCHESTER SQE Tremont Ave	NYCT	Pelham	Station	Bronx			
tpe40600	MIDDLETOWN RD	NYCT	Pelham	Station	Bronx			
tpe40700	BUHRE AVE	NYCT	Pelham	Station	Bronx			
tpe40800	PELHAM BAY PARK	NYCT	Pelham	Station	Bronx			
tqb22100	7 AVE	NYCT	Queens Blvd.	Station	Manhattan			
tqb22200	5 AVE-53 ST	NYCT	Queens Blvd.	Station	Manhattan			
tqb22300	LEXINGTON AVE	NYCT	Queens Blvd.	Station	Manhattan			

tqb22350	Strecker Laboratory Substation	NYCT	Queens Blvd.	Substation	Manhattan		1373	p/o 1	
tqb22351	Con Ed Duct Banks	NYCT	Queens Blvd.	Payable Easement	Manhattan		1373	p/o 1	
tqb22400	23 ST-ELY AVE	NYCT	Queens Blvd.	Station	Queens				
tqb22480	Bollards adjacent to Citigroup	NYCT	Queens Blvd.	ROW	Queens		437	2	6
tqb22500	QUEENS PLAZA	NYCT	Queens Blvd.	Station	Queens				
tqb22600	36 ST	NYCT	Queens Blvd.	Station	Queens				
tqb22700	STEINWAY ST	NYCT	Queens Blvd.	Station	Queens				
tqb22701	IND ROW; Rt 108/Qns Blvd Line	NYCT	Queens Blvd.	ROW	Queens	4	676		35
tqb22702	IND ROW; Rt 108/Qns Blvd Line	NYCT	Queens Blvd.	ROW	Queens	4	676		40
tqb22703	IND ROW; Rt 108/Qns Blvd Line	NYCT	Queens Blvd.	ROW	Queens	4	676		48
tqb22704	IND ROW; Rt 108/Qns Blvd Line	NYCT	Queens Blvd.	ROW	Queens	4	676		55
tqb22705	IND ROW; Rt 108/Qns Blvd Line	NYCT	Queens Blvd.	ROW	Queens	4	677		135
tqb22800	46 ST	NYCT	Queens Blvd.	Station	Queens				
tqb22900	NORTHERN BLVD	NYCT	Queens Blvd.	Station	Queens				
tqb23000	65 ST	NYCT	Queens Blvd.	Station	Queens				
tqb23100	ROOSEVELT AVE/74-BROADWAY	NYCT	Queens Blvd.	Station	Queens	8	1283		87
tqb23101	Roosevelt Ave/74 St-Broadway	NYCT	Queens Blvd.	Station	Queens	9	1485		23
tqb23102	IND ROW	NYCT	Queens Blvd.	ROW	Queens	8	1284		4
tqb23103	IND ROW; Rt 108/Qns Blvd Line	NYCT	Queens Blvd.	ROW	Queens	8	1284		70
tqb23104	IND ROW; Rt 108/Qns Blvd Line	NYCT	Queens Blvd.	ROW	Queens	8	1284		71
tqb23105	Substation	NYCT	Queens Blvd.	Substation	Queens	8	1288		46
tqb23106	IND ROW; Rt125 60 St Tunnel	NYCT	Queens Blvd.	ROW	Queens	9	1497		20
tqb23200	ELMHURST AVE	NYCT	Queens Blvd.	Station	Queens				
tqb23201	Elmhurst Ave Station	NYCT	Queens Blvd.	Payable Easement	Queens	9	1518		88
tqb23202	IND ROW; Rt125 60 St Tunnel	NYCT	Queens Blvd.	ROW	Queens	9	1545		28
tqb23203	IND ROW; Rt108 Qns Blvd Line	NYCT	Queens Blvd.	ROW	Queens	9	1545		32
tqb23204	IND ROW; Rt125 60 St Tunnel	NYCT	Queens Blvd.	ROW	Queens	9	1545		33
tqb23205	IND ROW; Rt108 Qns Blvd Line	NYCT	Queens Blvd.	ROW	Queens	9	1546		25
tqb23206	IND ROW; Rt108 Qns Blvd Line	NYCT	Queens Blvd.	ROW	Queens	9	1547		1
tqb23207	IND ROW; Rt108 Qns Blvd Line	NYCT	Queens Blvd.	ROW	Queens	9	1547		16
tqb23208	IND ROW; Rt108 Qns Blvd Line	NYCT	Queens Blvd.	ROW	Queens	9	1549		1
tqb23209	IND ROW; Rt108 Qns Blvd Line	NYCT	Queens Blvd.	ROW	Queens	9	1549		12
tqb23210	IND ROW; Rt108 Qns Blvd Line	NYCT	Queens Blvd.	ROW	Queens	9	1549		16
tqb23211	IND ROW; Rt108 Qns Blvd Line	NYCT	Queens Blvd.	ROW	Queens	9	1549		20
tqb23212	IND ROW; Rt108 Qns Blvd Line	NYCT	Queens Blvd.	ROW	Queens	9	1549		25
tqb23213	IND ROW; Rt108 Qns Blvd Line	NYCT	Queens Blvd.	ROW	Queens	9	1549		55
tqb23214	IND ROW; Rt108 Qns Blvd Line	NYCT	Queens Blvd.	ROW	Queens	9	1549		56
tqb23215	IND ROW; Rt108 Qns Blvd Line	NYCT	Queens Blvd.	ROW	Queens	9	1549		57
tqb23216	IND ROW; Rt108 Qns Blvd Line	NYCT	Queens Blvd.	ROW	Queens	11	1842		1
tqb23217	IND ROW; Rt108 Qns Blvd Line	NYCT	Queens Blvd.	ROW	Queens	11	1842		97
tqb23300	GRAND AVE- NEWTOWN	NYCT	Queens Blvd.	Station	Queens				
tqb23400	WOODHAVEN BLVD	NYCT	Queens Blvd.	Station	Queens				
tqb23500	63 DR-REGO PARK	NYCT	Queens Blvd.	Station	Queens				
tqb23501	Tunnel-Rego to Parsons	NYCT	Queens Blvd.	Ducts	Queens				
tqb23600	67 AVE	NYCT	Queens Blvd.	Station	Queens				
tqb23700	71ST-FOREST HILLS-CONTINENTAL	NYCT	Queens Blvd.	Station	Queens				
tqb23800	75 AVE	NYCT	Queens Blvd.	Station	Queens				
tqb23900	UNION TPKE	NYCT	Queens Blvd.	Station	Queens				
tqb23901	IND ROW; Rt 108/Qns Blvd Line	NYCT	Queens Blvd.	ROW	Queens	12	2274		2
tqb23902	IND ROW; Hillside Ave	NYCT	Queens Blvd.	ROW	Queens	42	9625		54
tqb23903	IND ROW; Hillside Ave	NYCT	Queens Blvd.	ROW	Queens	42	9625		65
tqb23904	IND ROW; Rt108 Qns Blvd Line	NYCT	Queens Blvd.	ROW	Queens	44	9972		1
tqb23905	IND ROW; Rt108 Qns Blvd Line	NYCT	Queens Blvd.	ROW	Queens	44	9972		26
tqb23906	IND ROW; Rt108 Qns Blvd Line	NYCT	Queens Blvd.	ROW	Queens	44	9972		28
tqb23907	IND ROW; Rt108 Qns Blvd Line	NYCT	Queens Blvd.	ROW	Queens	44	9972		29
tqb23908	IND ROW; Rt108 Qns Blvd Line	NYCT	Queens Blvd.	ROW	Queens	44	9972		30
tqb23909	IND ROW; Rt108 Qns Blvd Line	NYCT	Queens Blvd.	ROW	Queens	44	9972		33
tqb23910	IND ROW; Rt108 Qns Blvd Line	NYCT	Queens Blvd.	ROW	Queens	44	9972		36
tqb24000	VAN WYCK BLVD	NYCT	Queens Blvd.	Station	Queens				
tqb24100	SUTPHIN BLVD	NYCT	Queens Blvd.	Station	Queens				
tqb24200	PARSONS BLVD	NYCT	Queens Blvd.	Station	Queens				
tqb24300	169 ST	NYCT	Queens Blvd.	Station	Queens				
tqb24301	IND ROW; Hillside Ave	NYCT	Queens Blvd.	ROW	Queens	43	9829		37
tqb24302	IND ROW; Hillside Ave	NYCT	Queens Blvd.	ROW	Queens	43	9829		41
tqb24303	IND ROW; Rt108 Qns Blvd Line	NYCT	Queens Blvd.	ROW	Queens	43	9831		50
tqb24304	IND ROW; Rt108 Qns Blvd Line	NYCT	Queens Blvd.	ROW	Queens	43	9835		3
tqb24305	IND ROW; Rt108 Qns Blvd Line	NYCT	Queens Blvd.	ROW	Queens	43	9835		40
tqb24306	IND ROW; Rt108 Qns Blvd Line	NYCT	Queens Blvd.	ROW	Queens	43	9835		50
tqb24307	IND ROW; Rt108 Qns Blvd Line	NYCT	Queens Blvd.	ROW	Queens	43	9844		1
tqb24400	179 ST - JAMAICA	NYCT	Queens Blvd.	Station	Queens				
tqb24403	Elevator at 179th St Station	NYCT	Queens Blvd.	Elevator	Queens	43	9915		30
tqb24404	Block 9915 Lot 31	NYCT	Queens Blvd.	Payable Easement	Queens	43	9915		31
tro19455	IND-Rockaway Line	NYCT	Rockaway	ROW	Queens	50	11490		102
tro19456	IND-Rockaway Line	NYCT	Rockaway	ROW	Queens	50	11490		103
tro19457	IND-Rockaway Line	NYCT	Rockaway	ROW	Queens	50	11490		104

tro19458	IND-Rockaway Line	NYCT	Rockaway	ROW	Queens	50	11501	211
tro19461	IND-Rockaway Line	NYCT	Rockaway	ROW	Queens	50	11501	60
tro19462	IND-Rockaway Line	NYCT	Rockaway	ROW	Queens	50	11501	65
tro19464	IND-Rockaway Line	NYCT	Rockaway	ROW	Queens	50	11519	131
tro19466	IND-Rockaway Line	NYCT	Rockaway	ROW	Queens	50	11519	151
tro19467	IND-Rockaway Line	NYCT	Rockaway	ROW	Queens	50	11519	152
tro19470	IND-Rockaway Line	NYCT	Rockaway	Substation	Queens	50	11519	5
tro19471	IND-Rockaway Line	NYCT	Rockaway	ROW	Queens	50	11519	75
tro19472	IND-Rockaway Line	NYCT	Rockaway	ROW	Queens	50	11519	76
tro19473	IND-Rockaway Line	NYCT	Rockaway	ROW	Queens	50	11536	1
tro19475	IND-Rockaway Line	NYCT	Rockaway	ROW	Queens	50	11536	109
tro19479	IND-Rockaway Line	NYCT	Rockaway	ROW	Queens	50	11536	74
tro19480	IND-Rockaway Line	NYCT	Rockaway	ROW	Queens	50	11536	76
tro19481	IND-Rockaway Line	NYCT	Rockaway	ROW	Queens	50	11536	80
tro19482	IND-Rockaway Line	NYCT	Rockaway	ROW	Queens	50	11536	81
tro19485	IND-Rockaway Line	NYCT	Rockaway	ROW	Queens	50	11562	206
tro19487	IND-Rockaway Line	NYCT	Rockaway	ROW	Queens	50	11562	4
tro19489	IND-Rockaway Line	NYCT	Rockaway	Payable Easement	Queens	50	11583	125
tro19490	IND-Rockaway Line	NYCT	Rockaway	Payable Easement	Queens	50	11583	150
tro19491	IND-Rockaway Line	NYCT	Rockaway	ROW	Queens	50	11583	20
tro19492	IND-Rockaway Line	NYCT	Rockaway	Payable Easement	Queens	50	11583	60
tro19493	IND-Rockaway Line	NYCT	Rockaway	Payable Easement	Queens	50	11583	89
tro19494	IND-Rockaway Line	NYCT	Rockaway	ROW	Queens	58	14147	14
tro19497	IND-Rockaway Line	NYCT	Rockaway	Payable Easement	Queens	58	14147	5
tro19499	IND-Rockaway Line	NYCT	Rockaway	ROW	Queens	58	14172	10
tro19500	AQUEDUCT-N CONDUIT AVE	NYCT	Rockaway	Station	Queens			
tro19600	AQUEDUCT RACE TRACK	NYCT	Rockaway	Station	Queens			
tro19601	Acqueduct	NYCT	Rockaway	Station	Queens	50	11562	1
tro19700	HOWARD BEACH	NYCT	Rockaway	Station	Queens			
tro19701	Howard Beach	NYCT	Rockaway	Station	Queens	58	14182	17
tro19702	IND-Rockaway Line	NYCT	Rockaway	ROW	Queens	58	14234	306
tro19703	IND-Rockaway Line	NYCT	Rockaway	ROW	Queens	58	14241	900
tro19704	Hamilton Beach Substation	NYCT	Rockaway	Substation	Queens	58	14254	1631
tro19705	IND-Rockaway Line	NYCT	Rockaway	ROW	Queens	58	14260	44
tro19706	IND-Rockaway Line	NYCT	Rockaway	ROW	Queens	58	15100	150
tro19707	IND-Rockaway Line	NYCT	Rockaway	ROW	Queens	58	15100	175
tro19708	IND-Rockaway Line	NYCT	Rockaway	ROW	Queens	58	15100	200
tro19709	IND-Rockaway Line	NYCT	Rockaway	ROW	Queens	58	15100	210
tro19710	IND-Rockaway Line	NYCT	Rockaway	ROW	Queens	58	15100	250
tro19711	IND-Rockaway Line	NYCT	Rockaway	ROW	Queens	58	15100	275
tro19712	IND-Rockaway Line	NYCT	Rockaway	ROW	Queens	58	15100	300
tro19714	Easement North Channel Bridge	NYCT	Rockaway	Payable Easement	Queens			
tro19795	Broad Channel Substation	NYCT	Rockaway	Substation	Queens		15100	175
tro19799	Pyble Esmnt S Channel Bridge	NYCT	Rockaway	Payable Easement	Queens			
tro19800	BROAD CHANNEL	NYCT	Rockaway	Station	Queens		15100	175
tro19801	Queens - Hammels Wye	NYCT	Rockaway	Yard	Queens			
tro19802	IND-Rockaway Line	NYCT	Rockaway	ROW	Queens	58	15400	999
tro19804	IND-Rockaway Line	NYCT	Rockaway	ROW	Queens	61	15917	18
tro19805	IND-Rockaway Line	NYCT	Rockaway	ROW	Queens	61	15917	20
tro19806	IND-Rockaway Line	NYCT	Rockaway	ROW	Queens	61	15917	999
tro19807	IND-Rockaway Line	NYCT	Rockaway	ROW	Queens	62	16081	41
tro19810	IND-Rockaway Line	NYCT	Rockaway	ROW	Queens	62	16083	39
tro19813	IND-Rockaway Line	NYCT	Rockaway	ROW	Queens	62	16085	44
tro19816	IND-Rockaway Line	NYCT	Rockaway	ROW	Queens	62	16087	12
tro19819	IND-Rockaway Line	NYCT	Rockaway	ROW	Queens	62	16088	12
tro19821	IND-Rockaway Line	NYCT	Rockaway	ROW	Queens	62	16089	12
tro19822	IND-Rockaway Line	NYCT	Rockaway	ROW	Queens	62	16090	25
tro19823	IND-Rockaway Line	NYCT	Rockaway	ROW	Queens	62	16100	28
tro19824	IND-Rockaway Line	NYCT	Rockaway	ROW	Queens	62	16100	34
tro19825	IND-Rockaway Line	NYCT	Rockaway	ROW	Queens	62	16103	106
tro19826	IND-Rockaway Line	NYCT	Rockaway	ROW	Queens	62	16103	70
tro19828	IND-Rockaway Line	NYCT	Rockaway	ROW	Queens	62	16115	5
tro19830	IND-Rockaway Line	NYCT	Rockaway	ROW	Queens	62	16117	80
tro19834	IND-Rockaway Line	NYCT	Rockaway	ROW	Queens	62	16120	16
tro19836	IND-Rockaway Line	NYCT	Rockaway	ROW	Queens	62	16120	999
tro19838	IND-Rockaway Line	NYCT	Rockaway	ROW	Queens	62	16121	15
tro19840	Payable Easement at B 74th St	NYCT	Rockaway	Payable Easement	Queens	62	16089 12 Pt	
tro19841	Payable Easement at B 74 St	NYCT	Rockaway	Payable Easement	Queens	62	16089 15 Pt	
tro19842	Payable Easement at b 75 St	NYCT	Rockaway	Payable Easement	Queens	62	16090 25 Pt	
tro19843	Payable Easement at B 75 St	NYCT	Rockaway	Payable Easement	Queens	62	16090	85
tro19844	Payable Easement at B 76 St	NYCT	Rockaway	Payable Easement	Queens	62	16091	1
tro19845	P Esmnt at Arverne by the Sea	NYCT	Rockaway	Payable Easement	Queens		16081	41
tro19846	P Esmnt at Arverne by the Sea	NYCT	Rockaway	Payable Easement	Queens		16083	39
tro19847	P Esmnt at Arverne by the Sea	NYCT	Rockaway	Payable Easement	Queens		16085	44
tro19848	P Esmnt at Arverne by the Sea	NYCT	Rockaway	Payable Easement	Queens		16087	12

tro19849	P Esmnt at Arverne by the Sea	NYCT	Rockaway	Payable Easement	Queens		16081	45
tro19850	P Esmnt at Arverne by the Sea	NYCT	Rockaway	Payable Easement	Queens		16083	42
tro19851	P Esmnt at Arverne by the Sea	NYCT	Rockaway	Payable Easement	Queens		16085	47
tro19852	P Esmnt at Arverne by the Sea	NYCT	Rockaway	Payable Easement	Queens		16087	15
tro19853	Arverne by the Sea (Beechwood)	NYCT	Rockaway	Payable Easement	Queens		15917	1
tro19854	Arverne by the Sea (Beechwood)	NYCT	Rockaway	Payable Easement	Queens		15917	14
tro19855	Arverne by the Sea (Beechwood)	NYCT	Rockaway	Payable Easement	Queens		15917	18
tro19856	Arverne by the Sea (Beechwood)	NYCT	Rockaway	Payable Easement	Queens		15918	10
tro19857	Arverne by the Sea (Beechwood)	NYCT	Rockaway	Payable Easement	Queens		15918	18
tro19900	BEACH 90 ST (HOLLAND)	NYCT	Rockaway	Station	Queens			
tro19901	Beach 90 St	NYCT	Rockaway	Station	Queens	62	16123	9
tro19902	IND-Rockaway Line	NYCT	Rockaway	ROW	Queens	62	16124	7
tro19904	IND-Rockaway Line	NYCT	Rockaway	ROW	Queens	62	16125	97
tro19905	IND-Rockaway Line	NYCT	Rockaway	ROW	Queens	62	16126	1
tro19907	IND-Rockaway Line	NYCT	Rockaway	ROW	Queens	62	16151	15
tro19910	IND-Rockaway Line	NYCT	Rockaway	ROW	Queens	62	16152	11
tro19913	IND-Rockaway Line	NYCT	Rockaway	ROW	Queens	62	16153	15
tro20000	BEACH 98 ST (PLAYLAND)	NYCT	Rockaway	Station	Queens			
tro20001	Beach 98 St	NYCT	Rockaway	Station	Queens	62	16154	15
tro20002	Beach 105 St	NYCT	Rockaway	Station	Queens	62	16161	50
tro20003	IND-Rockaway Line	NYCT	Rockaway	ROW	Queens	62	16155	19
tro20005	IND-Rockaway Line	NYCT	Rockaway	ROW	Queens	62	16156	20
tro20008	IND-Rockaway Line	NYCT	Rockaway	ROW	Queens	62	16157	25
tro20010	IND-Rockaway Line	NYCT	Rockaway	ROW	Queens	62	16158	5
tro20012	IND-Rockaway Line	NYCT	Rockaway	ROW	Queens	62	16159	9
tro20014	IND-Rockaway Line	NYCT	Rockaway	ROW	Queens	62	16160	9
tro20100	BEACH 105 ST (SEASIDE)	NYCT	Rockaway	Station	Queens			
tro20101	IND-Rockaway Line	NYCT	Rockaway	ROW	Queens	62	16162	18
tro20103	IND-Rockaway Line	NYCT	Rockaway	ROW	Queens	62	16164	14
tro20104	IND-Rockaway Line	NYCT	Rockaway	ROW	Queens	62	16166	100
tro20105	IND-Rockaway Line	NYCT	Rockaway	ROW	Queens	62	16166	101
tro20106	IND-Rockaway Line	NYCT	Rockaway	ROW	Queens	62	16166	400
tro20110	IND-Rockaway Line	NYCT	Rockaway	ROW	Queens	62	16178	70
tro20200	BEACH 116 ST (ROCKAWAY PK)	NYCT	Rockaway	Station	Queens			
tro20201	Rockaway Yard	NYCT	Rockaway	Yard	Queens		16166	100
tro20300	BEACH 67 ST (GASTON)	NYCT	Rockaway	Station	Queens			
tro20301	Beach 67 St	NYCT	Rockaway	Station	Queens	61	15918	18
tro20302	IND-Rockaway Line	NYCT	Rockaway	ROW	Queens	61	15901	5
tro20303	IND-Rockaway Line	NYCT	Rockaway	ROW	Queens	61	15907	81
tro20307	IND-Rockaway Line	NYCT	Rockaway	ROW	Queens	61	15908	5
tro20310	IND-Rockaway Line	NYCT	Rockaway	ROW	Queens	61	15909	7
tro20312	IND-Rockaway Line	NYCT	Rockaway	ROW	Queens	61	15910	9
tro20314	IND-Rockaway Line	NYCT	Rockaway	ROW	Queens	61	15913	38
tro20315	IND-Rockaway Line	NYCT	Rockaway	ROW	Queens	61	15918	20
tro20317	IND-Rockaway Line x	NYCT	Rockaway	ROW	Queens	61	15950	55
tro20400	BEACH 60 ST (STRAITON)	NYCT	Rockaway	Station	Queens			
tro20401	Beach 60 St	NYCT	Rockaway	Station	Queens	61	15900	4
tro20402	IND-Rockaway Line	NYCT	Rockaway	ROW	Queens	61	15853	60
tro20403	IND-Rockaway Line	NYCT	Rockaway	ROW	Queens	61	15853	999
tro20404	IND-Rockaway Line	NYCT	Rockaway	ROW	Queens	61	15855	90
tro20405	IND-Rockaway Line	NYCT	Rockaway	ROW	Queens	61	15857	75
tro20406	IND-Rockaway Line	NYCT	Rockaway	ROW	Queens	61	15891	30
tro20407	IND-Rockaway Line	NYCT	Rockaway	ROW	Queens	61	15891	55
tro20409	IND-Rockaway Line	NYCT	Rockaway	ROW	Queens	61	15891	999
tro20411	IND-Rockaway Line	NYCT	Rockaway	ROW	Queens	61	15897	36
tro20500	BEACH 44 ST (FRANK)	NYCT	Rockaway	Station	Queens			
tro20501	Beach 44 St	NYCT	Rockaway	Station	Queens	61	15852	73
tro20502	IND-Rockaway Line	NYCT	Rockaway	ROW	Queens	61	15847	75
tro20503	IND-Rockaway Line	NYCT	Rockaway	ROW	Queens	61	15848	36
tro20504	IND-Rockaway Line	NYCT	Rockaway	ROW	Queens	61	15849	1
tro20505	IND-Rockaway Line	NYCT	Rockaway	ROW	Queens	61	15850	16
tro20506	Substation	NYCT	Rockaway	Substation	Queens	61	15851	45
tro20507	IND-Rockaway Line	NYCT	Rockaway	ROW	Queens	61	15851	48
tro20600	BEACH 36 ST (EDGEMERE)	NYCT	Rockaway	Station	Queens			
tro20603	IND-Rockaway Line	NYCT	Rockaway	ROW	Queens	60	15788	2
tro20604	IND-Rockaway Line	NYCT	Rockaway	ROW	Queens	61	15845	44
tro20700	BEACH 25 ST (WAVECREST)	NYCT	Rockaway	Station	Queens			
tro20701	IND-Rockaway Line	NYCT	Rockaway	Bus Turnaround	Queens	60	15705	69
tro20702	Beach 25 St	NYCT	Rockaway	Station	Queens	60	15786	75
tro20703	IND-Rockaway Line	NYCT	Rockaway	ROW	Queens	60	15707	7
tro20704	IND-Rockaway Line	NYCT	Rockaway	ROW	Queens	60	15707	7
tro20706	IND-Rockaway Line	NYCT	Rockaway	ROW	Queens	60	15709	35
tro20707	IND-Rockaway Line	NYCT	Rockaway	ROW	Queens	60	15709	35
tro20708	IND-Rockaway Line	NYCT	Rockaway	ROW	Queens	60	15709	35
tro20710	IND-Rockaway Line	NYCT	Rockaway	ROW	Queens	60	15754	14

tro20711	IND-Rockaway Line	NYCT	Rockaway	ROW	Queens	60	15754	14
tro20713	IND-Rockaway Line	NYCT	Rockaway	ROW	Queens	60	15758	38
tro20715	Substation	NYCT	Rockaway	Substation	Queens	60	15758	43
tro20717	IND-Rockaway Line	NYCT	Rockaway	ROW	Queens	60	15765	23
tro20718	Rockaway Line (Air Rights)	NYCT	Rockaway	ROW	Queens	60	15765	999
tro20800	MOTT AVE (FAR ROCKAWAY)	NYCT	Rockaway	Station	Queens			
tsb06085	BMT ROW	NYCT	Sea Beach	ROW	Brooklyn		5794	43
tsb06086	BMT ROW	NYCT	Sea Beach	Payable Easement	Brooklyn		5794	43
tsb06087	BMT ROW	NYCT	Sea Beach	ROW	Brooklyn		5794	50
tsb06088	BMT ROW	NYCT	Sea Beach	ROW	Brooklyn		5794	68
tsb06089	BMT ROW	NYCT	Sea Beach	ROW	Brooklyn		5802	40
tsb06090	BMT ROW	NYCT	Sea Beach	Payable Easement	Brooklyn		5802	43
tsb06091	BMT ROW	NYCT	Sea Beach	ROW	Brooklyn		5810	41
tsb06092	BMT ROW	NYCT	Sea Beach	Payable Easement	Brooklyn		5810	44
tsb06093	BMT ROW	NYCT	Sea Beach	ROW	Brooklyn		5818	1
tsb06094	Substation @ 4th Ave	NYCT	Sea Beach	Substation	Brooklyn		5818	10
tsb06095	Substation @ 64th St	NYCT	Sea Beach	Substation	Brooklyn		5818	12
tsb06096	Substation Easement	NYCT	Sea Beach	Substation	Brooklyn		5818	15
tsb06097	BMT ROW	NYCT	Sea Beach	ROW	Brooklyn		5818	4
tsb06098	BMT ROW	NYCT	Sea Beach	Payable Easement	Brooklyn		5818	5
tsb06099	BMT ROW	NYCT	Sea Beach	ROW	Brooklyn		5818	50
tsb06100	EIGHTH AVE	NYCT	Sea Beach	Station	Brooklyn		5744	68
tsb06101	8th Ave	NYCT	Sea Beach	ROW	Brooklyn		5721	1
tsb06102	BMT ROW	NYCT	Sea Beach	ROW	Brooklyn		5722	1
tsb06200	FT HAMILTON PKWY	NYCT	Sea Beach	Station	Brooklyn		5723	1
tsb06201	Ft Hamilton Parkway	NYCT	Sea Beach	ROW	Brooklyn		5722	57
tsb06202	Ft Hamilton Parkway	NYCT	Sea Beach	Payable Easement	Brooklyn		5722	60
tsb06203	BMT ROW	NYCT	Sea Beach	ROW	Brooklyn		5723	1
tsb06204	BMT ROW	NYCT	Sea Beach	Payable Easement	Brooklyn		5723	6
tsb06205	Garden Leases on ROW	NYCT	Sea Beach	Land	Brooklyn		5723	48
tsb06206	BMT ROW	NYCT	Sea Beach	ROW	Brooklyn		5724	1
tsb06207	BMT ROW	NYCT	Sea Beach	ROW	Brooklyn		5725	1
tsb06208	BMT ROW	NYCT	Sea Beach	ROW	Brooklyn		5726	1
tsb06209	BMT ROW	NYCT	Sea Beach	Land	Brooklyn		5726	2
tsb06210	BMT ROW	NYCT	Sea Beach	ROW	Brooklyn		5726	52
tsb06211	BMT ROW	NYCT	Sea Beach	ROW	Brooklyn		5727	1
tsb06300	NEW UTRECHT AVE	NYCT	Sea Beach	Station	Brooklyn		5734	24
tsb06301	New Utrehct Station House-15th	NYCT	Sea Beach	ROW	Brooklyn		5537	6
tsb06302	Easement at 63rd St	NYCT	Sea Beach	ROW	Brooklyn		5537	9
tsb06303	BMT ROW	NYCT	Sea Beach	Payable Easement	Brooklyn		5538	132
tsb06304	BMT ROW	NYCT	Sea Beach	ROW	Brooklyn		5538	4
tsb06305	BMT ROW	NYCT	Sea Beach	Payable Easement	Brooklyn		5539	13
tsb06306	BMT ROW	NYCT	Sea Beach	Payable Easement	Brooklyn		5539	14
tsb06307	BMT ROW	NYCT	Sea Beach	Payable Easement	Brooklyn		5539	15
tsb06308	BMT ROW	NYCT	Sea Beach	Payable Easement	Brooklyn		5539	16
tsb06309	BMT ROW	NYCT	Sea Beach	Payable Easement	Brooklyn		5539	17
tsb06310	BMT ROW	NYCT	Sea Beach	Payable Easement	Brooklyn		5539	18
tsb06311	BMT ROW	NYCT	Sea Beach	Payable Easement	Brooklyn		5539	20
tsb06312	BMT ROW	NYCT	Sea Beach	Payable Easement	Brooklyn		5539	21
tsb06313	BMT ROW	NYCT	Sea Beach	Payable Easement	Brooklyn		5539	22
tsb06314	BMT ROW	NYCT	Sea Beach	Payable Easement	Brooklyn		5539	23
tsb06315	BMT ROW	NYCT	Sea Beach	Payable Easement	Brooklyn		5539	25
tsb06316	BMT ROW	NYCT	Sea Beach	Payable Easement	Brooklyn		5539	27
tsb06317	BMT ROW	NYCT	Sea Beach	Payable Easement	Brooklyn		5539	28
tsb06318	BMT ROW	NYCT	Sea Beach	Payable Easement	Brooklyn		5539	29
tsb06319	BMT ROW	NYCT	Sea Beach	Payable Easement	Brooklyn		5539	33
tsb06320	BMT ROW	NYCT	Sea Beach	Payable Easement	Brooklyn		5539	34
tsb06321	BMT ROW	NYCT	Sea Beach	Payable Easement	Brooklyn		5539	35
tsb06322	BMT ROW	NYCT	Sea Beach	Payable Easement	Brooklyn		5539	36
tsb06323	BMT ROW	NYCT	Sea Beach	Payable Easement	Brooklyn		5539	37
tsb06324	BMT ROW	NYCT	Sea Beach	Payable Easement	Brooklyn		5539	38
tsb06325	BMT ROW	NYCT	Sea Beach	Payable Easement	Brooklyn		5539	39
tsb06326	BMT ROW	NYCT	Sea Beach	Payable Easement	Brooklyn		5539	40
tsb06327	BMT ROW	NYCT	Sea Beach	Payable Easement	Brooklyn		5539	41
tsb06328	BMT ROW	NYCT	Sea Beach	Payable Easement	Brooklyn		5539	42
tsb06329	BMT ROW	NYCT	Sea Beach	Payable Easement	Brooklyn		5539	43
tsb06330	BMT ROW	NYCT	Sea Beach	Payable Easement	Brooklyn		5539	44
tsb06331	BMT ROW	NYCT	Sea Beach	Payable Easement	Brooklyn		5539	48
tsb06332	BMT ROW	NYCT	Sea Beach	Payable Easement	Brooklyn		5539	53
tsb06333	BMT ROW	NYCT	Sea Beach	Payable Easement	Brooklyn		5539	56
tsb06334	BMT ROW	NYCT	Sea Beach	Payable Easement	Brooklyn		5539	58
tsb06335	BMT ROW	NYCT	Sea Beach	Payable Easement	Brooklyn		5539	60
tsb06336	BMT ROW	NYCT	Sea Beach	Payable Easement	Brooklyn		5539	62
tsb06337	BMT ROW	NYCT	Sea Beach	Payable Easement	Brooklyn		5539	64
tsb06338	BMT ROW	NYCT	Sea Beach	Payable Easement	Brooklyn		5539	66

tsb06339	BMT ROW	NYCT	Sea Beach	Payable Easement	Brooklyn	5539	68
tsb06340	BMT ROW	NYCT	Sea Beach	Payable Easement	Brooklyn	5539	70
tsb06341	BMT ROW	NYCT	Sea Beach	Payable Easement	Brooklyn	5539	72
tsb06342	BMT ROW	NYCT	Sea Beach	Payable Easement	Brooklyn	5539	74
tsb06343	BMT ROW	NYCT	Sea Beach	Payable Easement	Brooklyn	5539	76
tsb06344	BMT ROW	NYCT	Sea Beach	Payable Easement	Brooklyn	5539	78
tsb06345	BMT ROW	NYCT	Sea Beach	Payable Easement	Brooklyn	5539	8
tsb06346	BMT ROW	NYCT	Sea Beach	Payable Easement	Brooklyn	5539	80
tsb06347	BMT ROW	NYCT	Sea Beach	Payable Easement	Brooklyn	5539	82
tsb06348	BMT ROW	NYCT	Sea Beach	Payable Easement	Brooklyn	5539	83
tsb06349	BMT ROW	NYCT	Sea Beach	Payable Easement	Brooklyn	5539	84
tsb06350	BMT ROW	NYCT	Sea Beach	Payable Easement	Brooklyn	5539	86
tsb06351	BMT ROW	NYCT	Sea Beach	Payable Easement	Brooklyn	5539	88
tsb06400	18 AVE	NYCT	Sea Beach	Station	Brooklyn	5539	4
tsb06401	18th Ave	NYCT	Sea Beach	ROW	Brooklyn	5539	4
tsb06402	18th Ave Station	NYCT	Sea Beach	Station	Brooklyn	5540	4
tsb06403	BMT ROW	NYCT	Sea Beach	Payable Easement	Brooklyn	5541	29
tsb06404	BMT ROW	NYCT	Sea Beach	ROW	Brooklyn	5541	3
tsb06405	BMT ROW	NYCT	Sea Beach	Payable Easement	Brooklyn	5541	30
tsb06406	BMT ROW	NYCT	Sea Beach	Payable Easement	Brooklyn	5541	31
tsb06407	BMT ROW	NYCT	Sea Beach	Payable Easement	Brooklyn	5541	32
tsb06408	BMT ROW	NYCT	Sea Beach	Payable Easement	Brooklyn	5541	33
tsb06409	BMT ROW	NYCT	Sea Beach	Payable Easement	Brooklyn	5541	34
tsb06410	BMT ROW	NYCT	Sea Beach	Payable Easement	Brooklyn	5541	35
tsb06411	BMT ROW	NYCT	Sea Beach	Payable Easement	Brooklyn	5541	36
tsb06412	BMT ROW	NYCT	Sea Beach	Payable Easement	Brooklyn	5541	37
tsb06413	BMT ROW	NYCT	Sea Beach	ROW	Brooklyn	5541	4
tsb06414	BMT ROW	NYCT	Sea Beach	Payable Easement	Brooklyn	5541	42
tsb06415	BMT ROW	NYCT	Sea Beach	Payable Easement	Brooklyn	5541	47
tsb06416	BMT ROW	NYCT	Sea Beach	Payable Easement	Brooklyn	5541	51
tsb06417	BMT ROW	NYCT	Sea Beach	Payable Easement	Brooklyn	5541	53
tsb06418	BMT ROW	NYCT	Sea Beach	Payable Easement	Brooklyn	5541	54
tsb06419	BMT ROW	NYCT	Sea Beach	Payable Easement	Brooklyn	5541	55
tsb06420	BMT ROW	NYCT	Sea Beach	Payable Easement	Brooklyn	5541	56
tsb06421	BMT ROW	NYCT	Sea Beach	Payable Easement	Brooklyn	5541	57
tsb06422	BMT ROW	NYCT	Sea Beach	Payable Easement	Brooklyn	5541	58
tsb06423	BMT ROW	NYCT	Sea Beach	Payable Easement	Brooklyn	5541	59
tsb06424	BMT ROW	NYCT	Sea Beach	Payable Easement	Brooklyn	5541	60
tsb06425	BMT ROW	NYCT	Sea Beach	Payable Easement	Brooklyn	5541	61
tsb06426	BMT ROW	NYCT	Sea Beach	Payable Easement	Brooklyn	5541	62
tsb06427	BMT ROW	NYCT	Sea Beach	Payable Easement	Brooklyn	5541	63
tsb06500	20 AVE	NYCT	Sea Beach	Station	Brooklyn	5542	4
tsb06501	20 Ave	NYCT	Sea Beach	Payable Easement	Brooklyn	5542	4
tsb06502	20 Ave	NYCT	Sea Beach	ROW	Brooklyn	5542	4
tsb06503	BMT ROW	NYCT	Sea Beach	ROW	Brooklyn	5542	18
tsb06504	BMT ROW	NYCT	Sea Beach	Payable Easement	Brooklyn	5542	19
tsb06505	BMT ROW	NYCT	Sea Beach	Payable Easement	Brooklyn	5542	20
tsb06506	BMT ROW	NYCT	Sea Beach	Payable Easement	Brooklyn	5542	21
tsb06507	BMT ROW	NYCT	Sea Beach	Payable Easement	Brooklyn	5542	72
tsb06508	BMT ROW	NYCT	Sea Beach	Payable Easement	Brooklyn	5549	36
tsb06509	BMT ROW	NYCT	Sea Beach	Payable Easement	Brooklyn	5549	37
tsb06510	BMT ROW	NYCT	Sea Beach	Payable Easement	Brooklyn	5549	39
tsb06511	BMT ROW	NYCT	Sea Beach	ROW	Brooklyn	5550	9
tsb06512	BMT ROW	NYCT	Sea Beach	Payable Easement	Brooklyn	5557	24
tsb06513	BMT ROW	NYCT	Sea Beach	Payable Easement	Brooklyn	5549	31
tsb06600	22 AVE-BAY PKWY	NYCT	Sea Beach	Station	Brooklyn	5557	23
tsb06610	Vacant Land - Bay Pkwy	NYCT	Sea Beach	Land	Brooklyn		
tsb06611	Land near Bay Parkway	NYCT	Sea Beach	Land	Brooklyn	5557	23
tsb06612	Bay Parkway	NYCT	Sea Beach	Payable Easement	Brooklyn	5557	50
tsb06613	Bay Parkway	NYCT	Sea Beach	Land	Brooklyn	5557	23
tsb06614	BMT ROW	NYCT	Sea Beach	Payable Easement	Brooklyn	6577	5
tsb06615	Retail Store/Bay Pkwy Sta	NYCT	Sea Beach	ROW	Brooklyn	6577	6
tsb06616	BMT ROW	NYCT	Sea Beach	Payable Easement	Brooklyn	6577	9
tsb06617	BMT ROW	NYCT	Sea Beach	Payable Easement	Brooklyn	6577	16
tsb06618	BMT ROW	NYCT	Sea Beach	Payable Easement	Brooklyn	6577	20
tsb06619	BMT ROW	NYCT	Sea Beach	Payable Easement	Brooklyn	6577	22
tsb06620	BMT ROW	NYCT	Sea Beach	Payable Easement	Brooklyn	6577	24
tsb06621	BMT ROW	NYCT	Sea Beach	Payable Easement	Brooklyn	6577	25
tsb06622	BMT ROW	NYCT	Sea Beach	Payable Easement	Brooklyn	6577	26
tsb06623	BMT ROW	NYCT	Sea Beach	Payable Easement	Brooklyn	6577	28
tsb06624	BMT ROW	NYCT	Sea Beach	Payable Easement	Brooklyn	6577	32
tsb06625	BMT ROW	NYCT	Sea Beach	Payable Easement	Brooklyn	6577	33
tsb06626	BMT ROW	NYCT	Sea Beach	Payable Easement	Brooklyn	6577	35
tsb06627	BMT ROW	NYCT	Sea Beach	Payable Easement	Brooklyn	6577	36
tsb06628	BMT ROW	NYCT	Sea Beach	Payable Easement	Brooklyn	6577	37

tsb06739	BMT ROW	NYCT	Sea Beach	Payable Easement	Brooklyn		6649	73
tsb06740	BMT ROW	NYCT	Sea Beach	Payable Easement	Brooklyn		6649	74
tsb06741	BMT ROW	NYCT	Sea Beach	Payable Easement	Brooklyn		6649	75
tsb06742	Ave T Substation	NYCT	Sea Beach	Substation	Brooklyn		7081	42
tsb06743	BMT ROW	NYCT	Sea Beach	ROW	Brooklyn		7081	5
tsb06800	AVE U	NYCT	Sea Beach	Station	Brooklyn		7098	5
tsb06802	BMT ROW	NYCT	Sea Beach	ROW	Brooklyn		7098	51
tsb06803	BMT ROW	NYCT	Sea Beach	ROW	Brooklyn		7098	52
tsb06804	BMT ROW	NYCT	Sea Beach	ROW	Brooklyn		7098	53
tsb06805	BMT ROW	NYCT	Sea Beach	ROW	Brooklyn		7098	54
tsb06806	BMT ROW	NYCT	Sea Beach	ROW	Brooklyn		7119	5
tsb06807	BMT ROW	NYCT	Sea Beach	ROW	Brooklyn		7143	5
tsb06900	86 ST	NYCT	Sea Beach	Station	Brooklyn		7143	5
tsb06901	BMT ROW	NYCT	Sea Beach	ROW	Brooklyn		7098	74
tsb06902	BMT ROW	NYCT	Sea Beach	Payable Easement	Brooklyn		7143	50
tsb06903	BMT ROW	NYCT	Sea Beach	Payable Easement	Brooklyn		7143	53
tsb06904	BMT ROW	NYCT	Sea Beach	Payable Easement	Brooklyn		7143	54
tsb06905	BMT ROW	NYCT	Sea Beach	Payable Easement	Brooklyn		7143	55
tsb06906	BMT ROW	NYCT	Sea Beach	Payable Easement	Brooklyn		7143	56
tsb06907	BMT ROW	NYCT	Sea Beach	Payable Easement	Brooklyn		7143	57
tsb06908	BMT ROW	NYCT	Sea Beach	ROW	Brooklyn		7143	59
tsb06909	BMT ROW	NYCT	Sea Beach	ROW	Brooklyn		7166	131
tsb06910	BMT ROW	NYCT	Sea Beach	ROW	Brooklyn		7166	132
tsb06911	BMT ROW	NYCT	Sea Beach	ROW	Brooklyn		7166	133
tsb06912	BMT ROW	NYCT	Sea Beach	ROW	Brooklyn		7166	5
tsb06913	BMT ROW	NYCT	Sea Beach	ROW	Brooklyn		7247	18
tse00040	1042 2nd Ave	NYCT	2nd Ave	Receivable Easement	Manhattan		1347	49
tse00045	Volume Easement @ 53rd St	NYCT	2nd Ave	Payable Easement	Manhattan		1326	28
tse00046	Volume Easement @ 53rd St	NYCT	2nd Ave	Payable Easement	Manhattan		1326	128
tse00582	Easement @ East 124th Street	NYCT	East Side Access	Receivable Easement	Manhattan		1789	16
tse00750	304 E 109th St	NYCT	2nd Ave	Payable Easement	Manhattan		1680	150
tse00800	306 E 109th St	NYCT	2nd Ave	Payable Easement	Manhattan		1680	149
tse00850	308 E 109th St	NYCT	2nd Ave	Payable Easement	Manhattan		1680	148
tsh46200	42 ST-TIMES SQ	NYCT	Times Square Shuttle	Station	Manhattan			
tsh46300	GRAND CENTRAL	NYCT	Times Square Shuttle	Station	Manhattan		1280	
tsi46700	LEXINGTON AVE	NYCT	63rd Street	Station	Manhattan			
tsi46800	ROOSEVELT ISLAND	NYCT	63rd Street	Station	Manhattan			
tsi46900	21 ST-QUEENSBIDGE	NYCT	63rd Street	Station	Queens			
tsi46908	DEP Sewer Easement	NYCT	63rd Street	Receivable Easement	Queens	3	401	1
tsi46909	B&J Repair (Citgo)	NYCT	63rd Street	ROW	Queens	3	401	1
tsi46910	DEP Sewer Easement	NYCT	63rd Street	Receivable Easement	Queens	3	401	7
tsi46911	Reinhardt	NYCT	63rd Street	ROW	Queens	3	401	7
tsi46912	Petinelli Electric	NYCT	63rd Street	Payable Easement	Queens	3	402	10
tsi46913	Skordilis	NYCT	63rd Street	Payable Easement	Queens	3	402	8
tsi46914	SSDG Realty	NYCT	63rd Street	ROW	Queens	3	380	1
tsi46915	Passanella Site	NYCT	63rd Street	ROW	Queens	3	380	13
tsi46916	Menella Site	NYCT	63rd Street	ROW	Queens	3	380	14
tsi46917	Ace Wheel & Rim	NYCT	63rd Street	ROW	Queens	3	380	15
tsi46919	Andreas Site	NYCT	63rd Street	ROW	Queens	3	381	27
tsi46920	Block 381 Lot 27 (SSDG)	NYCT	63rd Street	Land	Queens	3	381	27
tsi46921	San Aide Site	NYCT	63rd Street	Land	Queens	3	381	26
tsi46922	3030 Corp.	NYCT	63rd Street	Payable Easement	Queens	2	239	60
tsi46923	DEP Sewer Easement	NYCT	63rd Street	Receivable Easement	Queens	3	380	13
tsi46924	San Aide site	NYCT	63rd Street	Land	Queens	3	381	21
tsi46925	DEP Sewer Easement	NYCT	63rd Street	Receivable Easement	Queens	3	381	21
tsi46926	DEP Sewer Easement	NYCT	63rd Street	Receivable Easement	Queens	3	381	26
tsi46927	DEP Sewer Easement	NYCT	63rd Street	Receivable Easement	Queens	3	381	27
tsi46928	DEP Sewer Easement	NYCT	63rd Street	Receivable Easement	Queens	3	380	1
tsi46929	DEP Sewer Easement	NYCT	63rd Street	Receivable Easement	Queens	3	380	14
tsi46930	DEP Sewer Easement	NYCT	63rd Street	Receivable Easement	Queens	3	380	15
tsx25700	57 ST	NYCT	6th Avenue	Station	Manhattan			
tsx25800	47-50 ST/Rockerfeller Center	NYCT	6th Avenue	Station	Manhattan			
tsx25900	42 ST	NYCT	6th Avenue	Station	Manhattan			
tsx26000	34 ST-HERALD SQ	NYCT	6th Avenue	Station	Manhattan			
tsx26100	23RD ST	NYCT	6th Avenue	Station	Manhattan			
tsx26200	14 ST	NYCT	6th Avenue	Station	Manhattan			
tsx26300	BROADWAY-LAFAYETTE	NYCT	6th Avenue	Station	Manhattan			
tsx26400	GRAND ST	NYCT	6th Avenue	Station	Manhattan			
tsx26500	2 AVE/Lower E. Side	NYCT	6th Avenue	Station	Manhattan			
tsx26600	DELANCEY ST	NYCT	6th Avenue	Station	Manhattan			
tsx26700	E BROADWAY	NYCT	6th Avenue	Station	Manhattan			
tsx26800	YORK ST	NYCT	6th Avenue	Station	Brooklyn		53	29
tsx26900	BERGEN ST	NYCT	6th Avenue	Station	Brooklyn			
tsx26901	Relay Room at Bergen St	NYCT	6th Avenue	Building	Brooklyn		390	40
tsx27000	CARROLL ST	NYCT	6th Avenue	Station	Brooklyn			

tsx27090	IND Smith St Substa & ROW "F"	NYCT	6th Avenue	ROW	Brooklyn	463	21
tsx27100	SMITH-9 ST	NYCT	6th Avenue	Station	Brooklyn		
tsx27101	Smith St Subway Ent	NYCT	6th Avenue	Stairway	Brooklyn	459	24
tsx27200	4 AVE	NYCT	6th Avenue	Station	Brooklyn	1010	1
tsx27300	7 AVE-PARK SLOPE	NYCT	6th Avenue	Station	Brooklyn		
tsx27400	PROSPECT PARK-15 ST	NYCT	6th Avenue	Station	Brooklyn		
tsx27500	FT HAMILTON PKWY	NYCT	6th Avenue	Station	Brooklyn	5274	53
tsx27501	IND Fulton St ROW	NYCT	6th Avenue	Payable Easement	Brooklyn	5316	1
tsx27600	CHURCH AVE	NYCT	6th Avenue	Station	Brooklyn		
tte0001	Wireless Service in Stations	NYCT	Block/Lot	Telecom	Manhattan		
twe06994	BMT ROW	NYCT	Staten Island Railwa	ROW	Brooklyn	5581	1
twe06995	38th St Yard	NYCT	West End	ROW	Brooklyn	5581	46
twe06996	BMT Land Easements	NYCT	West End	Payable Easement	Brooklyn	5581	46
twe06997	BMT West End Line	NYCT	West End	ROW	Brooklyn	5582	2
twe06998	BMT ROW - 36 St Yard	NYCT	West End	ROW	Brooklyn	5582	7
twe06999	BMT Land Easements	NYCT	West End	Payable Easement	Brooklyn	5582	7
twe07000	NINTH AVE	NYCT	West End	Station	Brooklyn	5582	2
twe07001	44th St Substation Site	NYCT	West End	Substation	Brooklyn	5602	22
twe07100	FT HAMILTON PKWY	NYCT	West End	Station	Brooklyn		
twe07200	50 ST	NYCT	West End	Station	Brooklyn		
twe07300	55 ST	NYCT	West End	Station	Brooklyn		
twe07301	BMT ROW	NYCT	West End	Payable Easement	Brooklyn	5734	12
twe07302	Former Substation	NYCT	West End	ROW	Brooklyn	5734	24
twe07303	6308 15 Ave	NYCT	Sea Beach	ROW	Brooklyn	5741	57
twe07304	65th St Substation	NYCT	West End	Substation	Brooklyn	5748	46
twe07400	62 ST - NEW UTRECHT	NYCT	West End	Station	Brooklyn		
twe07500	71 ST	NYCT	West End	Station	Brooklyn		
twe07600	79 ST	NYCT	West End	Station	Brooklyn		
twe07700	18 AVE	NYCT	West End	Station	Brooklyn		
twe07800	20 AVE	NYCT	West End	Station	Brooklyn		
twe07900	BAY PKWY	NYCT	West End	Station	Brooklyn		
twe08000	25 AVE	NYCT	West End	Station	Brooklyn		
twe08100	BAY 50 ST	NYCT	West End	Station	Brooklyn		
twe08101	Bay 50 St	NYCT	West End	ROW	Brooklyn	7185	1
twe08102	BMT El West End Ln;"B"Ln	NYCT	West End	Payable Easement	Brooklyn	7185	20
twe08103	El West End Line Lead Tk	NYCT	West End	Payable Easement	Brooklyn	7185	20
twe08104	BMT ROW	NYCT	West End	Payable Easement	Brooklyn	7185	50
twe08105	BMT ROW	NYCT	West End	ROW	Brooklyn	7192	90
twe08106	El West End Line Lead Tk	NYCT	West End	ROW	Brooklyn	7205	1
twe08107	BMT West End Line	NYCT	West End	ROW	Brooklyn	7206	43
twe08108	BMT ROW	NYCT	West End	ROW	Brooklyn	7208	37
twe08109	BMT ROW	NYCT	West End	ROW	Brooklyn	7226	12
twe08110	BMT ROW	NYCT	West End	ROW	Brooklyn	7226	1
twe08111	BMT ROW	NYCT	West End	ROW	Brooklyn	7226	52
twe08112	West End/Sea Beach Trestle	NYCT	West End	ROW	Brooklyn	7247	18
twe08113	38 St Substation+Pking Lot	NYCT	West End	Substation	Brooklyn	701	38
twe08115	Payble Esmnt at Ave X	NYCT	West End	Payable Easement	Brooklyn	7160	42
twp37100	149 ST-GRAND CONCOURSE	NYCT	White Plains Road	Station	Bronx		
twp37101	IRT ROW - Contract #3	NYCT	White Plains Road	ROW	Bronx	2346	29
twp37102	IRT Substation	NYCT	White Plains Road	Substation	Bronx	2346	43
twp37103	IRT ROW - Contract #3	NYCT	White Plains Road	ROW	Bronx	2346	18
twp37104	IRT F,S+S;Tnl+Statns;Cont#1	NYCT	White Plains Road	Payable Easement	Bronx	2346	43
twp37105	IRT F,S+S;Tnl+Statns;Cont#1	NYCT	White Plains Road	Payable Easement	Bronx	2349	112
twp37106	IRT ROW - Contract #3	NYCT	White Plains Road	ROW	Bronx	2350	29
twp37107	IRT ROW - Contract #3	NYCT	White Plains Road	ROW	Bronx	2350	63
twp37200	3RD AVE-149 ST	NYCT	White Plains Road	Station	Bronx		
twp37201	W'Chester-St Ann's Substation	NYCT	White Plains Road	Substation	Bronx	2616	23
twp37202	IRT ROW	NYCT	White Plains Road	ROW	Bronx	2294	28
twp37300	JACKSON AVE	NYCT	White Plains Road	Station	Bronx		
twp37400	PROSPECT AVE	NYCT	White Plains Road	Station	Bronx		
twp37500	INTERVALE AVE	NYCT	White Plains Road	Station	Bronx		
twp37501	1/2 Block From ROW	NYCT	White Plains Road	Payable Easement	Bronx	2724	5
twp37600	SIMPSON ST	NYCT	White Plains Road	Station	Bronx		
twp37601	IRT Substation #18-Wchstr	NYCT	White Plains Road	Substation	Bronx	2726	64
twp37700	FREEMAN ST	NYCT	White Plains Road	Station	Bronx		
twp37800	174 ST	NYCT	White Plains Road	Station	Bronx		
twp37900	W farms Square- E TREMONT AVE	NYCT	White Plains Road	Station	Bronx		
twp37901	IND ROW, Dyre Ave E 174 St Rt	NYCT	White Plains Road	ROW	Bronx	3139	1
twp37902	IRT Land Under Tracks	NYCT	White Plains Road	Land	Bronx	3139	19
twp37903	IND ROW, Dyre Ave E 174 St Rt	NYCT	White Plains Road	ROW	Bronx	3139	19
twp37904	IRT ROW, Dyre Ave E 174 St Rt	NYCT	White Plains Road	ROW	Bronx	3141	14
twp37905	IND ROW, Dyre Ave E 174 St Rt	NYCT	White Plains Road	ROW	Bronx	3861	114
twp37906	Easement @ West Farms Depot	NYCT	White Plains Road	ROW	Bronx	3904	34
twp37907	IRT ROW, Dyre Ave E 174 St Rt	NYCT	White Plains Road	ROW	Bronx	3907	1
twp37908	IRT ROW, Dyre Ave E 174 St Rt	NYCT	White Plains Road	ROW	Bronx	3908	10

twp37909	IRT ROW, Dyre Ave E 174 St Rt	NYCT	White Plains Road	ROW	Bronx		3909	8
twp37910	IRT ROW Substation	NYCT	White Plains Road	ROW	Bronx		4003	30
twp37911	IRT ROW, Dyre Ave E 174 St Rt	NYCT	White Plains Road	ROW	Bronx		4005	10
twp37912	IRT ROW, Dyre Ave E 174 St Rt	NYCT	White Plains Road	ROW	Bronx		4006	1
twp37913	IRT ROW, Dyre Ave E 174 St Rt	NYCT	White Plains Road	ROW	Bronx		4007	15
twp37914	IRT ROW, Dyre Ave E 174 St Rt	NYCT	White Plains Road	ROW	Bronx		4008	10
twp37915	IRT ROW, Dyre Ave E 174 St Rt	NYCT	White Plains Road	ROW	Bronx		4008	4
twp38000	E 180 ST	NYCT	White Plains Road	Station	Bronx			
twp38001	IND ROW, Dyre Ave E 174 St Rt	NYCT	White Plains Road	ROW	Bronx		4011	104
twp38002	IRT ROW, Dyre Ave E 174 St Rt	NYCT	White Plains Road	ROW	Bronx		4011	111
twp38003	Unionport Shop	NYCT	White Plains Road	Shop	Bronx		4011	205
twp38004	Unionport Shop	NYCT	White Plains Road	Offices	Bronx		4011	210
twp38005	E 180 St Complex	NYCT	White Plains Road	Offices	Bronx		4011	215
twp38006	Transit Police District #12	NYCT	White Plains Road	Building	Bronx		4015	1
twp38007	Unionport Iron Shop	NYCT	White Plains Road	Shop	Bronx		4011	5
twp38008	Unionport Admin Bldg	NYCT	White Plains Road	Shop	Bronx		4011	210
twp38010	DEAD-NYPD Transit Dist 11	NYCT	White Plains Road	Offices	Bronx	9	2341	
twp38100	BRONX PARK EAST	NYCT	White Plains Road	Station	Bronx			
twp38200	PELHAM PKWY	NYCT	White Plains Road	Station	Bronx			
twp38201	IRT Substation #13	NYCT	White Plains Road	Substation	Bronx	16	4342	42
twp38300	ALLERTON AVE	NYCT	White Plains Road	Station	Bronx			
twp38400	BURKE AVE	NYCT	White Plains Road	Station	Bronx			
twp38500	GUN HILL RD	NYCT	White Plains Road	Station	Bronx			
twp38510	215th St Substation	NYCT	White Plains Road	Substation	Bronx			
twp38600	219 ST	NYCT	White Plains Road	Station	Bronx			
twp38700	225 ST	NYCT	White Plains Road	Station	Bronx			
twp38800	233 ST	NYCT	White Plains Road	Station	Bronx			
twp38900	NEREID AVE(238 St)	NYCT	White Plains Road	Station	Bronx			
twp39000	241 ST-WAKEFIELD	NYCT	White Plains Road	Station	Bronx			
twp39001	IRT ROW	NYCT	White Plains Road	ROW	Bronx	9		
twp39002	IRT ROW through Tunnel	NYCT	White Plains Road	ROW	Bronx	9	2294	29
twp39004	Air Rts Only	NYCT	White Plains Road	ROW	Bronx	9	2294	55
xbi00065	58 Second Avenue	NYCT	Block/Lot	Leased In	Brooklyn			9055
xbi00166	Tiffany St. (Vending Machines)	NYCT	Block/Lot	Building	Bronx		2771	45
xbi00167	Tiffany Street	NYCT	Block/Lot	Building	Bronx		2606	49
xbi02500	BMT Land Sliver	NYCT	Bushwick	Land	Brooklyn		3452	40
xbi03720	Westchester Yard	NYCT	Pelham	Yard	Bronx		4140	11
xbi03740	Westchester Yard	NYCT	Pelham	Yard	Bronx		4141	11
xbi03760	Westchester Yard	NYCT	Pelham	Yard	Bronx		4142	101
xbi03780	Westchester Yard	NYCT	Pelham	Yard	Bronx		4142	112
xbi03800	Westchester Yard	NYCT	Pelham	Yard	Bronx		4142	118
xbi03820	Westchester Yard	NYCT	Pelham	Yard	Bronx		4142	14
xbi03840	Westchester Yard	NYCT	Pelham	Yard	Bronx		4143	1
xbi03860	Westchester Yard	NYCT	Pelham	Yard	Bronx		4144	1
xbi03880	Westchester Yard	NYCT	Pelham	Yard	Bronx		4145	1
xbi03900	Westchester Yard	NYCT	Pelham	Yard	Bronx		4146	1
xbi03920	Substation	NYCT	Pelham	Substation	Bronx		4161	5
xbi04660	IRT Spur To 239 St Yd	NYCT	White Plains Road	Yard	Bronx		5084	13
xbi04680	239 St Substation - IRT	NYCT	White Plains Road	Substation	Bronx		5084	19
xbi04700	IRT 239 St Yd-May Incl Substa	NYCT	White Plains Road	Yard	Bronx		5085	100
xbi05540	IRT Substation #43	NYCT	Pelham	Substation	Bronx		80913	516
xbi05820	Signbds On IRT ROW	NYCT	Pelham	ROW	Bronx		82129	17
xbi05840	IND Rt 103, Houston Essex Ln	NYCT	8th Avenue	Payable Easement	Brooklyn		1	1
xbi05880	IND ROW Coney Is	NYCT	6th Avenue	ROW	Brooklyn		1007	20
xbi05900	IND ROW Coney Is	NYCT	6th Avenue	ROW	Brooklyn		1007	29
xbi05920	IND Subway Storage Rm	NYCT	6th Avenue	ROW	Brooklyn		1007	6
xbi05940	IND Tenth St Substation	NYCT	6th Avenue	Substation	Brooklyn		1008	1
xbi05960	IND ROW Coney Is	NYCT	6th Avenue	ROW	Brooklyn		1009	1
xbi06000	IND ROW Coney Is	NYCT	6th Avenue	Payable Easement	Brooklyn		1010	26
xbi06020	IND ROW Coney Is	NYCT	6th Avenue	Payable Easement	Brooklyn		1010	39
xbi06040	IND ROW Coney Is	NYCT	6th Avenue	Payable Easement	Brooklyn		1107	27
xbi06060	IND ROW Coney Is	NYCT	6th Avenue	Payable Easement	Brooklyn		1107	43
xbi06080	IND ROW Coney Is	NYCT	6th Avenue	Payable Easement	Brooklyn		1107	44
xbi06100	IND ROW Coney Is	NYCT	6th Avenue	Payable Easement	Brooklyn		1107	46
xbi06120	IND ROW Coney Is	NYCT	6th Avenue	Payable Easement	Brooklyn		1107	47
xbi06140	IND ROW Coney Is	NYCT	6th Avenue	Payable Easement	Brooklyn		1107	48
xbi06160	IND ROW Coney Is	NYCT	6th Avenue	Payable Easement	Brooklyn		1107	49
xbi06180	IND ROW Coney Is	NYCT	6th Avenue	Payable Easement	Brooklyn		1111	141
xbi06200	IND ROW Coney Is	NYCT	6th Avenue	Payable Easement	Brooklyn		1111	145
xbi06220	IND ROW Coney Is	NYCT	6th Avenue	Payable Easement	Brooklyn		1111	37
xbi06240	IND ROW Coney Is	NYCT	6th Avenue	Payable Easement	Brooklyn		1111	38
xbi06260	IND ROW Coney Is	NYCT	6th Avenue	Payable Easement	Brooklyn		1111	39
xbi06280	IND ROW Coney Is	NYCT	6th Avenue	Payable Easement	Brooklyn		1111	40
xbi06300	IND ROW Coney Is	NYCT	6th Avenue	Payable Easement	Brooklyn		1111	41
xbi06320	IND ROW Coney Is	NYCT	6th Avenue	Payable Easement	Brooklyn		1111	43

xbi06340	IND ROW Coney Is	NYCT	6th Avenue	Payable Easement	Brooklyn	1111	44
xbi06360	IND ROW Coney Is	NYCT	6th Avenue	Payable Easement	Brooklyn	1111	45
xbi06380	IND ROW Coney Is	NYCT	6th Avenue	Payable Easement	Brooklyn	1111	46
xbi06400	IND ROW Coney Is	NYCT	6th Avenue	Payable Easement	Brooklyn	1114	159
xbi06420	IND ROW Coney Is	NYCT	6th Avenue	Payable Easement	Brooklyn	1114	163
xbi06440	IND ROW Coney Is	NYCT	6th Avenue	Payable Easement	Brooklyn	1114	224
xbi06460	IND ROW Coney Is	NYCT	6th Avenue	Payable Easement	Brooklyn	1114	225
xbi06480	IND ROW Coney Is	NYCT	6th Avenue	Payable Easement	Brooklyn	1114	23
xbi06500	IND ROW Coney Is	NYCT	6th Avenue	Payable Easement	Brooklyn	1114	24
xbi06520	IND ROW Coney Is	NYCT	6th Avenue	Payable Easement	Brooklyn	1114	25
xbi06540	IND ROW Coney Is	NYCT	6th Avenue	Payable Easement	Brooklyn	1114	26
xbi06560	IND ROW Coney Is	NYCT	6th Avenue	Payable Easement	Brooklyn	1114	27
xbi06580	IND ROW Coney Is	NYCT	6th Avenue	Payable Easement	Brooklyn	1114	28
xbi06600	IND ROW Coney Is	NYCT	6th Avenue	Payable Easement	Brooklyn	1114	29
xbi06620	IND ROW Coney Is	NYCT	6th Avenue	Payable Easement	Brooklyn	1114	30
xbi06640	IND ROW Coney Is	NYCT	6th Avenue	Payable Easement	Brooklyn	1114	31
xbi06660	IND ROW Coney Is	NYCT	6th Avenue	Payable Easement	Brooklyn	1114	32
xbi06680	IND ROW Coney Is	NYCT	6th Avenue	Payable Easement	Brooklyn	1114	33
xbi06700	IND ROW Coney Is	NYCT	6th Avenue	Payable Easement	Brooklyn	1114	34
xbi06720	IND ROW Coney Is	NYCT	6th Avenue	Payable Easement	Brooklyn	1114	35
xbi06740	IND ROW Coney Is	NYCT	6th Avenue	Payable Easement	Brooklyn	1114	52
xbi06760	IND ROW Coney Is	NYCT	6th Avenue	Payable Easement	Brooklyn	1114	53
xbi06780	IND ROW Coney Is	NYCT	6th Avenue	Payable Easement	Brooklyn	1114	54
xbi06800	IND ROW Coney Is	NYCT	6th Avenue	Payable Easement	Brooklyn	1114	55
xbi06820	IND ROW Coney Is	NYCT	6th Avenue	Payable Easement	Brooklyn	1114	56
xbi06840	IND ROW Coney Is	NYCT	6th Avenue	Payable Easement	Brooklyn	1114	57
xbi06860	IND ROW Coney Is	NYCT	6th Avenue	Payable Easement	Brooklyn	1114	58
xbi06880	IND ROW Coney Is	NYCT	6th Avenue	Payable Easement	Brooklyn	1114	59
xbi06900	IND ROW Coney Is	NYCT	6th Avenue	Payable Easement	Brooklyn	1114	62
xbi06920	IND ROW Coney Is	NYCT	6th Avenue	Payable Easement	Brooklyn	1114	64
xbi06940	IND ROW Coney Is	NYCT	6th Avenue	Payable Easement	Brooklyn	1114	65
xbi06960	IND ROW Coney Is	NYCT	6th Avenue	Payable Easement	Brooklyn	1115	38
xbi06980	IND ROW Coney Is	NYCT	6th Avenue	Payable Easement	Brooklyn	1115	39
xbi07420	Franklin Shuttle ROW	NYCT	Franklin Shuttle	ROW	Brooklyn	1185	30
xbi07440	Franklin Shuttle ROW	NYCT	Franklin Shuttle	ROW	Brooklyn	1187	37
xbi07460	Franklin Shuttle ROW	NYCT	Franklin Shuttle	ROW	Brooklyn	1188	35
xbi07500	Franklin Shuttle ROW	NYCT	Franklin Shuttle	Payable Easement	Brooklyn	1189	60
xbi07520	Franklin Shuttle ROW	NYCT	Franklin Shuttle	ROW	Brooklyn	1190	26
xbi07540	Franklin Shuttle ROW	NYCT	Franklin Shuttle	ROW	Brooklyn	1192	1
xbi07600	IRT Fdtns & Structs	NYCT	Nostrand Avenue	Payable Easement	Brooklyn	1268	34
xbi07620	IRT Fdtns & Structs	NYCT	Nostrand Avenue	ROW	Brooklyn	1268	38
xbi07640	IRT -- Substation	NYCT	Nostrand Avenue	Substation	Brooklyn	1276	8
xbi07660	ROW -8 Ave	NYCT	6th Avenue	Payable Easement	Brooklyn	132	23
xbi07980	Albee Square Mall	NYCT	6th Avenue	Payable Easement	Brooklyn	149	1
xbi08000	Albee Square Mall	NYCT	6th Avenue	Payable Easement	Brooklyn	149	49
xbi08020	Albee Square Mall	NYCT	6th Avenue	Payable Easement	Brooklyn	149	50
xbi08040	Dekalb Ave Station	NYCT	6th Avenue	Payable Easement	Brooklyn	149	75
xbi08060	Jay St Station	NYCT	6th Avenue	Payable Easement	Brooklyn	150	1
xbi08080	Jay St Station	NYCT	6th Avenue	Payable Easement	Brooklyn	150	19
xbi08100	Hoyt St Station Stair	NYCT	8th Avenue	Payable Easement	Brooklyn	152	1
xbi08120	IND ROW	NYCT	8th Avenue	Payable Easement	Brooklyn	154	18
xbi08140	IND Wash Hts-8 Ave Ln, Rt 101	NYCT	8th Avenue	ROW	Brooklyn	154	19
xbi08380	BMT ROW	NYCT	Canarsie	ROW	Brooklyn	1547	32
xbi08500	IND 8 Ave	NYCT	8th Avenue	ROW	Brooklyn	164	1
xbi08520	IND 8 Ave	NYCT	8th Avenue	ROW	Brooklyn	164	13
xbi08540	Hoyt Mezzanine	NYCT	8th Avenue	Payable Easement	Brooklyn	164	42
xbi08560	Hoyt St Station	NYCT	8th Avenue	Payable Easement	Brooklyn	165 1, 15	
xbi08580	Hoyt St Station	NYCT	8th Avenue	Payable Easement	Brooklyn	165	29
xbi08600	Hoyt St Station	NYCT	8th Avenue	Receivable Easement	Brooklyn	165	58
xbi09080	IND Wash Hts-8 Ave Ln, Rt 101	NYCT	8th Avenue	Payable Easement	Brooklyn	199	3
xbi09100	IRT ROW bet Wall St/Clark St	NYCT	Clark Street	ROW	Brooklyn	199	3
xbi09260	Metrotech Center	NYCT	6th Avenue	Payable Easement	Brooklyn	2048	35
xbi09280	Metrotech Center	NYCT	6th Avenue	Payable Easement	Brooklyn	2048	9
xbi09300	Closed stairway to Myrtle Ave	NYCT	6th Avenue	Stairway	Brooklyn	2060	23
xbi09320	Flatbush Substatn	NYCT	6th Avenue	Substation	Brooklyn	2062	1
xbi09340	IRT ROW b Wall St/Clark St	NYCT	Clark Street	ROW	Brooklyn	208	201
xbi09360	IRT ROW b Wall St/Clark St	NYCT	Clark Street	ROW	Brooklyn	208	202
xbi09380	IND Cranberry St Tunnel	NYCT	8th Avenue	ROW	Brooklyn	208	25
xbi09420	Easement on LIU campus	NYCT	6th Avenue	Payable Easement	Brooklyn	2085	1
xbi09440	BMT Substation On LIU Campus	NYCT	6th Avenue	Substation	Brooklyn	2085	25
xbi09460	BMT ROW	NYCT	6th Avenue	Payable Easement	Brooklyn	2085	50
xbi09480	BMT ROW	NYCT	6th Avenue	ROW	Brooklyn	2093	1
xbi09500	BMT ROW	NYCT	6th Avenue	ROW	Brooklyn	2094	1
xbi09520	BMT ROW	NYCT	6th Avenue	ROW	Brooklyn	2094	35
xbi09540	BMT Land Easements	NYCT	6th Avenue	Payable Easement	Brooklyn	2095	1

xb109560	BMT ROW	NYCT	6th Avenue	ROW	Brooklyn	2095	1
xb109580	BAM Majestic Theatre	NYCT	6th Avenue	Payable Easement	Brooklyn	2095	45
xb109600	BMT Land Easements	NYCT	6th Avenue	Payable Easement	Brooklyn	2095	45
xb109620	BMT ROW	NYCT	6th Avenue	Payable Easement	Brooklyn	2095	45
xb109640	BMT Land Easements	NYCT	6th Avenue	Payable Easement	Brooklyn	2106	1
xb109660	BMT Land Easements	NYCT	6th Avenue	Payable Easement	Brooklyn	2107	1
xb109680	BMT Land Easements	NYCT	6th Avenue	Payable Easement	Brooklyn	2107	15
xb109700	BMT Land Easements	NYCT	6th Avenue	Payable Easement	Brooklyn	2107	24
xb109720	BMT Land Easements	NYCT	6th Avenue	Payable Easement	Brooklyn	2107	30
xb109740	BMT Land Easements	NYCT	6th Avenue	Payable Easement	Brooklyn	2107	40
xb109760	BMT Land Easements	NYCT	6th Avenue	Payable Easement	Brooklyn	2107	41
xb109780	BMT Land Easements	NYCT	6th Avenue	Payable Easement	Brooklyn	2108	1
xb109800	BMT Land Easements	NYCT	4th Avenue	Payable Easement	Brooklyn	2112	27
xb109820	BMT Land Easements	NYCT	4th Avenue	Payable Easement	Brooklyn	2113	31
xb109840	BMT Land Easements	NYCT	4th Avenue	Payable Easement	Brooklyn	2113	34
xb109860	IND Wash Hts-8 Ave Ln, Rt 101	NYCT	8th Avenue	ROW	Brooklyn	216	32
xb109880	IND Wash Hts-8 Ave Ln, Rt 101	NYCT	8th Avenue	ROW	Brooklyn	216	33
xb109900	IND Wash Hts-8 Ave Ln, Rt 101	NYCT	8th Avenue	ROW	Brooklyn	216	35
xb109920	IND Wash Hts-8 Ave Ln, Rt 101	NYCT	8th Avenue	ROW	Brooklyn	216	36
xb109940	IND Wash Hts-8 Ave Ln, Rt 101	NYCT	8th Avenue	ROW	Brooklyn	216	37
xb109960	IND Wash Hts-8 Ave Ln, Rt 101	NYCT	8th Avenue	ROW	Brooklyn	216	38
xb109980	IND Wash Hts-8 Ave Ln, Rt 101	NYCT	8th Avenue	ROW	Brooklyn	216	39
xb110000	IND Wash Hts-8 Ave Ln, Rt 101	NYCT	8th Avenue	ROW	Brooklyn	217	1
xb110180	IRT ROW, Contract 3	NYCT	Lexington Avenue	ROW	Brooklyn	245	1
xb111440	BMT Land Easements	NYCT	Canarsie	Payable Easement	Brooklyn	3452	35
xb111520	BMT Land Easements	NYCT	Canarsie	Payable Easement	Brooklyn	3457	39
xb111560	BMT Land Easements	NYCT	Canarsie	Payable Easement	Brooklyn	3458	1
xb111580	BMT Land Easements	NYCT	Canarsie	Payable Easement	Brooklyn	3458	1
xb111600	BMT ROW	NYCT	Canarsie	ROW	Brooklyn	3458	31
xb112540	IRT (Substation # 23)	NYCT	New Lots Avenue	Substation	Brooklyn	3589	31
xb112620	BMT ROW	NYCT	Canarsie	ROW	Brooklyn	3644	230
xb114420	Livonia Ave Substation	NYCT	New Lots Avenue	Substation	Brooklyn	4078	1
xb115200	IRT Fdatns+Structs	NYCT	New Lots Avenue	Payable Easement	Brooklyn	4313	6
xb115201	ROW at Scheckn Ave s/o Livonia	NYCT	New Lots Avenue	ROW	Brooklyn		
xb115220	Playground (Park #B-149)	NYCT	New Lots Avenue	Land	Brooklyn	4314	16
xb115280	IRT Fdatns+Structs	NYCT	New Lots Avenue	Tower	Brooklyn	4314	74
xb115320	Carrol St Station Easement	NYCT	6th Avenue	Payable Easement	Brooklyn	435	31
xb115340	IRT Livonia Yard; Contract #3	NYCT	New Lots Avenue	Yard	Brooklyn	4361	1
xb115380	F Train ROW	NYCT	6th Avenue	ROW	Brooklyn	449	27
xb115460	IND Pros Pk+Coney I;"F"	NYCT	6th Avenue	ROW	Brooklyn	467	25
xb115480	El'd "F" Train, Pkg At Grade	NYCT	6th Avenue	ROW	Brooklyn	470	20
xb115500	IND ROW, El'd "F" & "G"	NYCT	6th Avenue	ROW	Brooklyn	472	48
xb115520	IND ROW, El'd "F" & "G"	NYCT	6th Avenue	ROW	Brooklyn	474	25
xb115540	IND Pros Pk+Coney I;"F"	NYCT	6th Avenue	ROW	Brooklyn	477	1
xb115580	Lift Bridge under F Train	NYCT	6th Avenue	ROW	Brooklyn	480	34
xb115600	IND Pros Pk+Coney I;"F"	NYCT	6th Avenue	ROW	Brooklyn	480	8
xb115640	IRT Substation	NYCT	Nostrand Avenue	Substation	Brooklyn	4994	15
xb117880	IND Pros Pk+Coney I ROW	NYCT	6th Avenue	Payable Easement	Brooklyn	5256	1
xb117900	IND Pros Pk+Coney I ROW	NYCT	6th Avenue	ROW	Brooklyn	5256	10
xb117920	IND Pros Pk+Coney I ROW	NYCT	6th Avenue	Payable Easement	Brooklyn	5256	11
xb117940	IND Pros Pk+Coney I ROW	NYCT	6th Avenue	Payable Easement	Brooklyn	5256	12
xb117960	IND Pros Pk+Coney I ROW	NYCT	6th Avenue	Payable Easement	Brooklyn	5256	13
xb117980	IND Pros Pk+Coney I ROW	NYCT	6th Avenue	Payable Easement	Brooklyn	5256	14
xb118000	IND Pros Pk+Coney I ROW	NYCT	6th Avenue	Payable Easement	Brooklyn	5256	146
xb118020	IND Pros Pk+Coney I ROW	NYCT	6th Avenue	Payable Easement	Brooklyn	5256	147
xb118040	IND Pros Pk+Coney I ROW	NYCT	6th Avenue	Payable Easement	Brooklyn	5256	148
xb118060	IND Pros Pk+Coney I ROW	NYCT	6th Avenue	Payable Easement	Brooklyn	5256	149
xb118080	IND Pros Pk+Coney I ROW	NYCT	6th Avenue	Payable Easement	Brooklyn	5256	15
xb118100	IND Pros Pk+Coney I ROW	NYCT	6th Avenue	Payable Easement	Brooklyn	5256	150
xb118120	IND Pros Pk+Coney I ROW	NYCT	6th Avenue	Payable Easement	Brooklyn	5256	151
xb118140	IND Pros Pk+Coney I ROW	NYCT	6th Avenue	Payable Easement	Brooklyn	5256	16
xb118160	IND Pros Pk+Coney I ROW	NYCT	6th Avenue	Payable Easement	Brooklyn	5256	6
xb118180	IND Pros Pk+Coney I ROW	NYCT	6th Avenue	ROW	Brooklyn	5256	92
xb118200	IND Pros Pk+Coney I ROW	NYCT	6th Avenue	Payable Easement	Brooklyn	5257	1
xb118220	IND Pros Pk+Coney I ROW	NYCT	6th Avenue	Payable Easement	Brooklyn	5274	53
xb118240	West End - 39 St Yard	NYCT	West End	Yard	Brooklyn	5289	7
xb118380	BMT York St Substation	NYCT	6th Avenue	Substation	Brooklyn	53	29
xb118520	IND Pros Pk+Coney I ROW	NYCT	6th Avenue	Payable Easement	Brooklyn	5317	11
xb118540	IND Pros Pk+Coney I ROW	NYCT	6th Avenue	Payable Easement	Brooklyn	5317	25
xb118560	IND Pros Pk+Coney I ROW	NYCT	6th Avenue	Payable Easement	Brooklyn	5317	26
xb118580	IND Pros Pk+Coney I ROW	NYCT	6th Avenue	Payable Easement	Brooklyn	5317	28
xb118600	IND Pros Pk+Coney I ROW	NYCT	6th Avenue	ROW	Brooklyn	5318	10
xb118620	IND Pros Pk+Coney I ROW	NYCT	6th Avenue	Payable Easement	Brooklyn	5318	17
xb118640	IND Pros Pk+Coney I ROW	NYCT	6th Avenue	Payable Easement	Brooklyn	5318	38
xb118660	IND Pros Pk+Coney I ROW	NYCT	6th Avenue	Payable Easement	Brooklyn	5318	6

xb118680	IND Pros Pk+Coney I ROW	NYCT	6th Avenue	Payable Easement	Brooklyn		5324	1
xb121720	"A" Train ROW	NYCT	8th Avenue	ROW	Brooklyn		58	50
xb123360	IND Vent Shaft	NYCT	8th Avenue	Vent	Brooklyn		66	4
xb126980	Bridge Substation	NYCT	6th Avenue	Substation	Brooklyn		75	109
xb129220	Canarsie Line ROW	NYCT	Canarsie	ROW	Brooklyn		8156	30
xb130460	"A" Train ROW	NYCT	8th Avenue	ROW	Brooklyn		85	6
xb130500	IND Crosstown Ln, Rt 107	NYCT	8th Avenue	Payable Easement	Brooklyn		86	11
xb130520	Jay St Substa,IND Crosstwn Ln	NYCT	8th Avenue	Substation	Brooklyn		86	75
xb130600	B,D,Q;N+R Across Manhattan Br	NYCT	6th Avenue	ROW	Brooklyn		88	1
xb130920	IND, Rt 107	NYCT	8th Avenue	ROW	Brooklyn		97	2
xb130960	IND Wash Hts-8 Ave Ln, Rt 101	NYCT	8th Avenue	Payable Easement	Manhattan	4	1005	29
xb131000	IND Rt 104, 8 Ave-Qns Line	NYCT	8th Avenue	Payable Easement	Manhattan	4	1024	1
xb131020	Easement	NYCT	8th Avenue	Payable Easement	Manhattan	4	1024	3
xb131040	IND Rt 104, 8 Ave-Qns Line	NYCT	8th Avenue	Payable Easement	Manhattan	4	1024	52
xb131060	IND Rt 104, 8 Ave-Qns Line	NYCT	8th Avenue	Payable Easement	Manhattan	4	1025	1
xb131080	IND Rt 104, 8 Ave-Qns Line	NYCT	8th Avenue	Payable Easement	Manhattan	4	1025	10
xb131100	IRT Substation #13	NYCT	8th Avenue	Substation	Manhattan	4	1025	11
xb131120	53rd St to 8th Ave tunnel esmn	NYCT	8th Avenue	Payable Easement	Manhattan	4	1025 1 10	
xb131240	IRT Fdtns, Rdbeds & Struct	NYCT	Broadway/7th Avenue	Payable Easement	Manhattan	4	1113	29
xb131380	Entrance Easement	NYCT	Flushing	Stairway	Manhattan	5	1258	9
xb131440	Rock Center	NYCT	6th Avenue	Stairway	Manhattan	5	1265	
xb131460	CBS Building	NYCT	6th Avenue	Payable Easement	Manhattan	5	1268	1
xb131461	Anchors underground	NYCT	6th Avenue	Payable Easement	Manhattan	5	1268	1
xb131480	IND Wash Hts-6 Ave Ln, Rt 101	NYCT	6th Avenue	Payable Easement	Manhattan	5	1268	11
xb131720	IRT IMPRVMTS, TRACKS und HYAT	NYCT	Lexington Avenue	Station	Manhattan	5	1280	30
xb131780	IRT Land Easements	NYCT	Lexington Avenue	Payable Easement	Manhattan	5	1280	54
xb132060	IRT Land Easements	NYCT	Lexington Avenue	Payable Easement	Manhattan	5	1296	1
xb132080	IRT Land Easements; Bowery Sb	NYCT	Lexington Avenue	Payable Easement	Manhattan	5	1296	1001
xb132100	IRT Land Easements	NYCT	Lexington Avenue	Payable Easement	Manhattan	5	1296	46
xb132300	IRT Powerhouse #42	NYCT	Lexington Avenue	Substation	Manhattan	5	1311	44
xb132440	E63 St Ln-Bway Ln-E Rvr Tn	NYCT	63rd Street	Payable Easement	Manhattan	5	1418	1
xb132460	E63 St Ln-Bway Ln-E Rvr Tn	NYCT	63rd Street	Payable Easement	Manhattan	5	1418	6
xb132480	E63 St Ln-Bway Ln-E Rvr Tn	NYCT	63rd Street	Payable Easement	Manhattan	5	1437	29
xb132500	E63 St Ln-Bway Ln-E Rvr Tn	NYCT	63rd Street	Payable Easement	Manhattan	5	1437	30
xb132520	E63 St Ln-Bway Ln-E Rvr Tn	NYCT	63rd Street	Payable Easement	Manhattan	5	1437	32
xb132540	E63 St Ln-Bway Ln-E Rvr Tn	NYCT	63rd Street	Payable Easement	Manhattan	5	1437	41
xb132560	E63 St Ln-Vent Tower Bldg	NYCT	63rd Street	Vent	Manhattan	5	1437	49
xb132620	Lex Ave + E 99 St Substation	NYCT	Lexington Avenue	Substation	Manhattan	6	1626	40
xb132660	IRT ROW	NYCT	Lenox Avenue	Payable Easement	Manhattan	6	1740	1
xb132680	IRT ROW	NYCT	Lenox Avenue	Payable Easement	Manhattan	6	1740	7
xb132700	IRT ROW	NYCT	Lenox Avenue	Payable Easement	Manhattan	6	1741	1
xb132720	147 St Yard; Esplanade Gdns	NYCT	Lenox Avenue	Yard	Manhattan	6	1744	1
xb133260	IND Harlem Substation	NYCT	8th Avenue	Substation	Manhattan	7	1959	5
xb133300	BMT Centre St Line	NYCT	Nassau Loop	Payable Easement	Manhattan	1	197	11
xb133320	BMT Centre St Line	NYCT	Nassau Loop	Payable Easement	Manhattan	1	197	17
xb133340	BMT Centre St Line	NYCT	Nassau Loop	Payable Easement	Manhattan	1	197	26
xb133360	BMT Centre St Line	NYCT	Nassau Loop	Payable Easement	Manhattan	1	198	1
xb133520	IRT 7 Ave & 149 St Cntrl Rm	NYCT	Broadway/7th Avenue	Tower	Manhattan	7	2016	10
xb133540	IRT 7th Ave & 149 St Yard	NYCT	Broadway/7th Avenue	Payable Easement	Manhattan	7	2016	100
xb133560	IND Wash Hts-8 Ave Ln, Rt 101	NYCT	8th Avenue	Payable Easement	Manhattan	7	2053	44
xb133580	IND 8th Ave Concourse Ln	NYCT	8th Avenue	Payable Easement	Manhattan	7	2054	69
xb133620	IND Wash Hts-8 Ave Ln, Rt 101	NYCT	8th Avenue	Payable Easement	Manhattan	7	2062	131
xb133640	BMT Centre St Line	NYCT	Nassau Loop	Payable Easement	Manhattan	1	207	1
xb133660	BMT Centre St Line	NYCT	Nassau Loop	Payable Easement	Manhattan	1	208	19
xb133680	IRT B'Way+W 143 St Substation	NYCT	Broadway/7th Avenue	Substation	Manhattan	7	2089	39
xb133720	IND 8th Ave Concourse Ln	NYCT	Block/Lot	Payable Easement	Manhattan	8	2105	1
xb133760	IND 8th Ave Concourse Ln	NYCT	Concourse	Payable Easement	Manhattan	8	2106	3
xb133761	Payable Esmnt with NCYHA	NYCT	Concourse	Payable Easement	Manhattan		2106	3
xb133780	IND Wash Hts-8 Ave Ln, Rt 101	NYCT	8th Avenue	Payable Easement	Manhattan	8	2120	33
xb133800	IND Wash Hts Substation	NYCT	8th Avenue	Substation	Manhattan	8	2126	8
xb133840	IND Wash Hts-8 Ave Ln, Rt 101	NYCT	8th Avenue	Payable Easement	Manhattan	8	2142	130
xb133860	IND Wash Hts-8 Ave Ln, Rt 101	NYCT	8th Avenue	Payable Easement	Manhattan	8	2142	133
xb133880	IRT ROW	NYCT	Broadway/7th Avenue	Payable Easement	Manhattan	8	2149	276
xb133900	IRT ROW	NYCT	Broadway/7th Avenue	Payable Easement	Manhattan	8	2154	1
xb133940	IRT ROW	NYCT	Broadway/7th Avenue	Payable Easement	Manhattan	8	2170	131
xb133960	IRT ROW	NYCT	Broadway/7th Avenue	Payable Easement	Manhattan	8	2170	140
xb133980	IRT Substation #17/Hillside	NYCT	Broadway/7th Avenue	Substation	Manhattan	8	2170	163
xb134000	IRT ROW	NYCT	Broadway/7th Avenue	Payable Easement	Manhattan	8	2170	163
xb134020	IRT ROW	NYCT	Broadway/7th Avenue	ROW	Manhattan	8	2170	175
xb134040	IRT ROW	NYCT	Broadway/7th Avenue	Payable Easement	Manhattan	8	2170	180
xb134060	IRT Fdations,+Ducts+Manhol	NYCT	Broadway/7th Avenue	Payable Easement	Manhattan	8	2170	190
xb134080	IND Wash Hts-8 Ave Ln, Rt 101	NYCT	8th Avenue	Payable Easement	Manhattan	8	2179	625
xb134100	IND Wash Hts-8 Ave Ln, Rt 101	NYCT	8th Avenue	Stairway	Manhattan	8	2179	625
xb134120	IND Wash Hts-8 Ave Ln, Rt 101	NYCT	8th Avenue	Stairway	Manhattan	8	2179	625
xb134140	IND Wash Hts-8 Ave Ln, Rt 101	NYCT	8th Avenue	Stairway	Manhattan	8	2180	127

xbi34160	IND Wash Hts-8 Ave Ln, Rt 101	NYCT	8th Avenue	Payable Easement	Manhattan	8	2180	27
xbi34180	Vacant Land	NYCT	8th Avenue	Land	Manhattan	8	2180	369
xbi34540	IND 8 Ave Wash Hts Ln;Excl	NYCT	8th Avenue	Payable Easement	Manhattan	8	2235	20
xbi34560	IND Wash Hts-8 Ave Ln, Rt 101	NYCT	8th Avenue	Payable Easement	Manhattan	8	2235	22
xbi34580	IND ROW	NYCT	6th Avenue	ROW	Manhattan	1	227	33
xbi34600	IND Houston St Line	NYCT	Hudson	Payable Easement	Manhattan	1	284	1
xbi34660	IND "F" ROW	NYCT	6th Avenue	Payable Easement	Manhattan	2	351	1
xbi34680	IND Houston St Line	NYCT	6th Avenue	Payable Easement	Manhattan	2	352	1
xbi34700	IND Houston St Line	NYCT	6th Avenue	Payable Easement	Manhattan	2	353	44
xbi34720	IND Houston St Line	NYCT	6th Avenue	Payable Easement	Manhattan	2	354	1
xbi34740	IND "F" ROW	NYCT	6th Avenue	Payable Easement	Manhattan	2	354	12
xbi34760	IND "F" ROW	NYCT	6th Avenue	Payable Easement	Manhattan	2	355	1
xbi34800	IND Houston St Line	NYCT	6th Avenue	Payable Easement	Manhattan	2	412	50
xbi34820	IND Houston St Line	NYCT	6th Avenue	Payable Easement	Manhattan	2	412	53
xbi34840	IND Houston St Line	NYCT	6th Avenue	Payable Easement	Manhattan	2	412	58
xbi34860	IND Stanton St Substation	NYCT	6th Avenue	Substation	Manhattan	2	412	70
xbi34880	IND "F" ROW	NYCT	6th Avenue	Payable Easement	Manhattan	2	428	1
xbi34920	IND "F" ROW	NYCT	6th Avenue	Payable Easement	Manhattan	2	442	1
xbi34940	IND "F" ROW	NYCT	6th Avenue	Payable Easement	Manhattan	2	456	1
xbi34960	IND "F" ROW	NYCT	6th Avenue	Payable Easement	Manhattan	2	456	1
xbi34980	IND Houston St Line	NYCT	6th Avenue	Payable Easement	Manhattan	2	456	1
xbi35000	IND Lafayette & Broome Substa	NYCT	Lexington Avenue	Substation	Manhattan	2	473	38
xbi35020	BMT Centre St Line	NYCT	Nassau Loop	Payable Easement	Manhattan	2	478	12
xbi35040	BMT Centre St Line	NYCT	Nassau Loop	Payable Easement	Manhattan	2	478	28
xbi35060	BMT Centre St Line	NYCT	Nassau Loop	Payable Easement	Manhattan	2	478	32
xbi35080	BMT Centre St Line	NYCT	Nassau Loop	Payable Easement	Manhattan	2	478	7
xbi35100	BMT Centre St Line	NYCT	Nassau Loop	Payable Easement	Manhattan	2	481	1
xbi35120	BMT Centre St Line	NYCT	Nassau Loop	Payable Easement	Manhattan	2	481	32
xbi35140	BMT Centre St Line	NYCT	Nassau Loop	Payable Easement	Manhattan	2	481	33
xbi35160	BMT Canal St Line	NYCT	Nassau Loop	Payable Easement	Manhattan	2	481	39
xbi35200	B'Way/E Houston Substation	NYCT	6th Avenue	Substation	Manhattan	2	511	19
xbi35220	ROW Easement	NYCT	6th Avenue	ROW	Manhattan	2	511	19
xbi35240	IND "F" ROW	NYCT	6th Avenue	Payable Easement	Manhattan	2	512	7502
xbi35250	Hester St Substation	NYCT	6th Avenue	Substation	Manhattan		302	1
xbi35260	ROW	NYCT	6th Avenue	ROW	Manhattan	2	513	12
xbi35280	IND "F" ROW	NYCT	6th Avenue	Payable Easement	Manhattan	2	514	14
xbi35300	IND "F" ROW	NYCT	6th Avenue	Payable Easement	Manhattan	2	515	15
xbi35320	IND "F" ROW	NYCT	6th Avenue	Payable Easement	Manhattan	2	516	14
xbi35340	IND "F" ROW	NYCT	6th Avenue	Payable Easement	Manhattan	2	516	24
xbi35360	IND "F" ROW	NYCT	6th Avenue	Payable Easement	Manhattan	2	517	14
xbi35380	IND "F" ROW	NYCT	6th Avenue	Payable Easement	Manhattan	2	517	22
xbi35400	Easement For ROW	NYCT	6th Avenue	ROW	Manhattan	2	518	17
xbi35420	Easement For ROW	NYCT	6th Avenue	ROW	Manhattan	2	520	75
xbi35440	Easement For ROW	NYCT	6th Avenue	ROW	Manhattan	2	521	18
xbi35460	Easement For ROW	NYCT	6th Avenue	ROW	Manhattan	2	521	54
xbi35480	Easement For ROW & Vents	NYCT	6th Avenue	ROW	Manhattan	2	521	86
xbi35500	Easement For ROW	NYCT	6th Avenue	ROW	Manhattan	2	522	1
xbi35520	Easement For ROW	NYCT	6th Avenue	ROW	Manhattan	2	522	22
xbi35540	Easement For ROW	NYCT	6th Avenue	ROW	Manhattan	2	522	43
xbi35560	Park	NYCT	6th Avenue	Payable Easement	Manhattan	2	526	1
xbi35580	IND Wash Hts-8 Ave Ln, Rt 101	NYCT	6th Avenue	Payable Easement	Manhattan	2	526	1
xbi35600	Payable Ement F ROW Playground	NYCT	6th Avenue	Payable Easement	Manhattan	2	526	38
xbi35640	IND Wash Hts-8 Ave Ln, Rt 101	NYCT	6th Avenue	Payable Easement	Manhattan	2	542	10
xbi35660	IND Wash Hts-8 Ave Ln, Rt 101	NYCT	6th Avenue	Payable Easement	Manhattan	2	542	25
xbi35680	IND Wash Hts-8 Ave Ln, Rt 101	NYCT	6th Avenue	Payable Easement	Manhattan	2	542	6
xbi35720	Easement park sitting area	NYCT	6th Avenue	Payable Easement	Manhattan	2	543	1
xbi35780	IND Wash Hts-8 Ave Ln, Rt 101	NYCT	6th Avenue	Payable Easement	Manhattan	2	552	1
xbi35800	IND Wash Hts-8 Ave Ln, Rt 101	NYCT	6th Avenue	ROW	Manhattan	2	552	37
xbi35820	IND Wash Hts-8 Ave Ln, Rt 101	NYCT	6th Avenue	Payable Easement	Manhattan	2	552	5
xbi35840	IND Wash Hts-8 Ave Ln, Rt 101	NYCT	6th Avenue	Payable Easement	Manhattan	2	553	1
xbi35860	IND Wash Hts-8 Ave Ln, Rt 101	NYCT	6th Avenue	Payable Easement	Manhattan	2	553	6
xbi35880	IND Wash Hts-8 Ave Ln, Rt 101	NYCT	6th Avenue	Payable Easement	Manhattan	2	553	7
xbi35900	IND Wash Hts-8 Ave Ln, Rt 101	NYCT	6th Avenue	Payable Easement	Manhattan	2	553	9
xbi35960	IND Wash Hts-8 Ave Ln, Rt 101	NYCT	6th Avenue	Payable Easement	Manhattan	2	593	13
xbi37400	IRT Foundations And Roadbeds	NYCT	Broadway/7th Avenue	Payable Easement	Manhattan	4	995	1
xbi37420	IRT Foundations And Roadbeds	NYCT	Broadway/7th Avenue	Payable Easement	Manhattan	4	995	5
xbi37440	ROW under Traffic Island	NYCT	Block/Lot	ROW	Manhattan		995	999
xbi42720	Flushing Line ROW	NYCT	Flushing	ROW	Queens	8	1328	33
xbi43180	IRT	NYCT	Flushing	Substation	Queens	9	1477	45
xbi46900	IRT ROW; Flushing Line	NYCT	Flushing	ROW	Queens	1	17	1
xbi46920	Flushing Line-Emer Exit	NYCT	Flushing	ROW	Queens	1	17	19
xbi46960	IRT ROW; Flushing Line	NYCT	Flushing	ROW	Queens	1	17	21
xbi46980	IRT ROW; Flushing Line	NYCT	Flushing	ROW	Queens	1	17	28
xbi47020	IRT ROW; Flushing Line	NYCT	Flushing	ROW	Queens	1	18	5
xbi47160	IRT ROW; Flushing Line	NYCT	Flushing	ROW	Queens	10	1833	1

xb147180	IRT ROW; Flushing Line	NYCT	Flushing	ROW	Queens	10	1833	102
xb147380	IRT; Substation	NYCT	Flushing	Substation	Queens	11	2018	1500
xb147460	IRT; Flushing Line; Corona Yd	NYCT	Flushing	Yard	Queens	11	2018	350
xb147461	IRT Corona Yard	NYCT	Flushing	Yard	Queens		2018	1000
xb147480	IRT ROW; Flushing Line	NYCT	Flushing	ROW	Queens	11	2018	59
xb147620	IRT ROW; Flushing Line	NYCT	Flushing	ROW	Queens	2	239	1
xb147680	IRT ROW; Flushing Line	NYCT	Flushing	ROW	Queens	2	239	130
xb148320	IND ROW; Rt125; 60 St Tunnel	NYCT	Queens Blvd.	ROW	Queens	2	264	1
xb148340	IND ROW; Rt125; 60 St Tunnel	NYCT	Queens Blvd.	ROW	Queens	2	264	14
xb148360	IRT;	NYCT	Flushing	Substation	Queens	2	264	15
xb148440	IND ROW; Rt125; 60 St Tunnel	NYCT	Queens Blvd.	ROW	Queens	2	265	13
xb148520	IND ROW; Rt125; 60 St Tunnel	NYCT	Queens Blvd.	ROW	Queens	2	266	20
xb148540	IND ROW; Rt125; 60 St Tunnel	NYCT	Queens Blvd.	ROW	Queens	2	266	21
xb148560	IND ROW; Hillside Ave	NYCT	Queens Blvd.	ROW	Queens	2	266	22
xb148620	IRT ROW; Flushing Line	NYCT	Flushing	ROW	Queens	2	270	1
xb148660	IRT ROW; Flushing Line	NYCT	Flushing	ROW	Queens	2	270	2
xb149840	Myrtle Ave El	NYCT	Myrtle Avenue	ROW	Queens	18	3481	17
xb149841	Myrtle Ave El	NYCT	Myrtle Avenue	ROW	Queens	18	3481	20
xb149842	Myrtle Ave El	NYCT	Myrtle Avenue	ROW	Queens	18	3491	65
xb149843	Myrtle Ave El	NYCT	Myrtle Avenue	ROW	Queens	18	3502	6
xb149844	Myrtle Ave El	NYCT	Myrtle Avenue	ROW	Queens	18	3510	21
xb149845	Myrtle Ave El	NYCT	Myrtle Avenue	ROW	Queens	18	3511	52
xb149846	Myrtle Ave El	NYCT	Myrtle Avenue	ROW	Queens	18	3531	45
xb149847	Myrtle Ave El	NYCT	Myrtle Avenue	ROW	Queens	18	3531	45
xb149848	Myrtle Ave El	NYCT	Myrtle Avenue	ROW	Queens	18	3531	46
xb149849	Myrtle Ave El	NYCT	Myrtle Avenue	ROW	Queens	18	3531	48
xb149850	Myrtle Ave El	NYCT	Myrtle Avenue	ROW	Queens	19	3619	1
xb149851	Myrtle Ave El	NYCT	Myrtle Avenue	Payable Easement	Queens	19	3637	3
xb149853	Myrtle Ave El	NYCT	Myrtle Avenue	ROW	Queens	19	3667	722
xb149854	Myrtle Ave El-Br Over RR	NYCT	Myrtle Avenue	ROW	Queens	19	3667	775
xb149855	Myrtle Ave El-Fresh Pond Depot	NYCT	Myrtle Avenue	Access Road	Queens	19	3608	240
xb150040	Astoria+P/O 14 St Canarsie Ln	NYCT	Canarsie	Payable Easement	Queens	18	3542	50
xb150060	Astoria+P/O 14 St Canarsie Ln	NYCT	Canarsie	Payable Easement	Queens	18	3542	57
xb150840	Astoria+P/O 14 St Canarsie Ln	NYCT	Canarsie	Payable Easement	Queens	19	3725	30
xb150880	14 St Canarsie Ln	NYCT	Canarsie	Payable Easement	Queens	19	3725	31
xb150942	63 St Tunnel	NYCT	63rd Street	Tunnel	Queens			
xb151520	IRT; Substation	NYCT	Flushing	Substation	Queens	1	39	60
xb151540	IRT; Substation	NYCT	Flushing	ROW	Queens	1	39	62
xb151660	Peerless Site	NYCT	63rd Street	ROW	Queens	3	403	1
xb151720	IRT ROW; Flushing Line	NYCT	Flushing	ROW	Queens	1	41	10
xb151740	IND ROW; Rt125; 60 St Tunnel	NYCT	Queens Blvd.	ROW	Queens	3	420	1
xb151820	IND ROW; Rt125; 60 St Tunnel	NYCT	Queens Blvd.	ROW	Queens	3	426	75
xb151840	IND ROW; Rt125; 60 St Tunnel	NYCT	Queens Blvd.	ROW	Queens	3	428	1
xb151860	IND ROW; Rt125; 60 St Tunnel	NYCT	Queens Blvd.	ROW	Queens	3	428	12
xb151880	IND ROW; Rt125; 60 St Tunnel	NYCT	Queens Blvd.	ROW	Queens	3	430	29
xb151900	IND ROW; Rt125; 60 St Tunnel	NYCT	Queens Blvd.	ROW	Queens	3	432	21
xb151920	IND ROW; Rt125; 60 St Tunnel	NYCT	Queens Blvd.	ROW	Queens	3	432	25
xb151940	IND ROW; Rt125; 60 St Tunnel	NYCT	Queens Blvd.	ROW	Queens	3	432	26
xb151960	IND ROW; Rt125; 60 St Tunnel	NYCT	Queens Blvd.	ROW	Queens	3	432	29
xb151980	IND ROW; Rt125; 60 St Tunnel	NYCT	Queens Blvd.	ROW	Queens	3	432	29
xb152000	IND ROW; Rt125; 60 St Tunnel	NYCT	Queens Blvd.	ROW	Queens	3	432	8
xb152080	F Line Roosevelt Is to Queens	NYCT	Queens Blvd.	Payable Easement	Queens	3	477	49
xb152120	IRT ROW; Flushing Line	NYCT	Flushing	ROW	Queens	25	4973	56
xb154840	IRT ROW; Flushing Line	NYCT	Flushing	ROW	Queens	1	71	1
xb154920	IRT ROW; Flushing Line	NYCT	Flushing	ROW	Queens	1	72	1
xb154960	IRT ROW; Flushing Line	NYCT	Flushing	ROW	Queens	1	72	250
xb155020	IRT ROW; Flushing Line	NYCT	Flushing	ROW	Queens	1	72	255
xb155060	IRT ROW; Flushing Line	NYCT	Flushing	ROW	Queens	1	72	80
xb156100	Substation	NYCT	Queens Blvd.	Substation	Queens		80913	261
xb156640	Substation (Astoria Line)	NYCT	Astoria	Substation	Queens	6	840	66
xb158280	IND;Rt131-D;Se Qns Line Rt133	NYCT	Archer Avenue	Payable Easement	Queens	40	9335	7
xb158300	IND;Rt131-D;Se Qns Line Rt133	NYCT	Archer Avenue	ROW	Queens	40	9337	1
xb158340	IND;Rt131-D;Se Qns Line Rt133	NYCT	Archer Avenue	Payable Easement	Queens	40	9338	147
xb158341	Rte 133 Payable Easement	NYCT	Archer Avenue	Payable Easement	Queens	40	9338	1
xb158360	IND;Rt131-D;Se Qns Line Rt133	NYCT	Archer Avenue	Payable Easement	Queens	40	9338	66
xb158380	IND;Rt131-D;Se Qns Line Rt133	NYCT	Archer Avenue	Payable Easement	Queens	40	9338	69
xb158400	IND;Rt131-D;Se Qns Line Rt133	NYCT	Archer Avenue	Payable Easement	Queens	40	9338	79
xb158420	IND;Rt131-D;Se Qns Line Rt133	NYCT	Archer Avenue	ROW	Queens	40	9338	86
xb158560	IND;Rt131-D;Se Qns Line Rt133	NYCT	Archer Avenue	ROW	Queens	40	9357	21
xb158600	IND;Rt131-D;Se Qns Line Rt133	NYCT	Archer Avenue	Payable Easement	Queens	40	9357	28
xb158620	IND;Rt131-D;Se Qns Line Rt133	NYCT	Archer Avenue	Payable Easement	Queens	40	9357	29
xb158640	IND;Rt131-D;Se Qns Line Rt133	NYCT	Archer Avenue	Payable Easement	Queens	40	9358	21
xb158660	IND;Rt131-D;Se Qns Line Rt133	NYCT	Archer Avenue	ROW	Queens	40	9358	29
xb158700	IND;Rt131-D;Se Qns Line Rt133	NYCT	Archer Avenue	Payable Easement	Queens	40	9358	33
xb158740	Jamaica Hospital	NYCT	Archer Avenue	Stairway	Queens	40	9364	15

xb158760	Jamaica Substation & ROW	NYCT	Archer Avenue	Substation	Queens	40	9375	185
xb159300	Subway Pumping Station	NYCT	Archer Avenue	Building	Queens	44	9981	15
xb159320	Substation; BMT	NYCT	Jamaica	Substation	Queens	44	9985	1
xb159340	Archer Ave ROW	NYCT	Archer Avenue	Land	Queens	44	9986	20
xb159360	Archer Ave ROW	NYCT	Archer Avenue	ROW	Queens	44	9986	73
xb159740	Former NYCT Land	NYCT	Block/Lot	Land	Staten Island		1780	275
xb165240	BMT ROW (Neptune Ave)	NYCT	Coney Island	Land	Brooklyn		7247	156
xb165320	Con Edison Ducts	NYCT	Pelham	Ducts	Bronx		2799	
xb165360	Ducts at Livonia and Bradford	NYCT	New Lots Avenue	Receivable Easement	Brooklyn			
xb165460	Roosevelt Ave Bridge	NYCT	Flushing	Ducts	Queens			
xb165580	BUG at Rockaway and 155 Ave	NYCT	Rockaway	Ducts	Queens		11585	
xb165600	LILCO from Dickens to B 106 St	NYCT	Rockaway	Ducts	Queens			
xb165620	NY Tel at Unionport Bridge	NYCT	Dyre Avenue	Telecom	Bronx	15	4011	104
xb165640	Rutgers St Tunnel	NYCT	8th Avenue	Telecom	Brooklyn		19	
xb165660	Clark St Tunnel	NYCT	Clark Street	Telecom	Brooklyn			
xb165680	Cranberry (Fulton) St Tunnel	NYCT	Fulton Street	Tunnel	Brooklyn		900	
xb165760	Queens Blvd Elevated ROW	NYCT	Flushing	Ducts	Queens			
xb165780	Jackson Ave ROW	NYCT	Flushing	Ducts	Queens			
xb165800	MCI-Myrtle Ave ROW	NYCT	Myrtle Avenue	Ducts	Queens			
xb165820	MCI-Myrtle Ave ROW	NYCT	Myrtle Avenue	Ducts	Queens			
xb165840	MCI-Jamaica ROW	NYCT	Jamaica	Ducts	Brooklyn			
xb165860	MCI-ENY Loop	NYCT	Jamaica	Ducts	Brooklyn			
xb165880	Long Island City	NYCT	Flushing	Ducts	Queens			
xb165900	Lexington Ave Tunnel	NYCT	Lexington Avenue	Ducts	Brooklyn			
xb165922	Vent grates at Equitable Life	NYCT	6th Avenue	Receivable Easement	Manhattan		1004	29
xb165923	DEAD-West Farms (Ciminello)	NYCT	Block/Lot	Land	Bronx		3907	19
xb165924	DEAD - West Frams Scrap	NYCT	Block/Lot	Land	Bronx		3907	43
xb165935	DEAD- West Farms Parking	NYCT	Block/Lot	Land	Bronx		3907	7
xb165949	Dispatch at St George	NYCT	Block/Lot	Depot	Staten Island		2	1
xb189439	Payable Easment @ Forest Ave	NYCT	Myrtle Avenue	Payable Easement	Queens		3491	67
sb0001100	New York City Transit	SBR	Block/Lot	Land	Brooklyn		5582	7
sb000200	New York City Transit	SBR	Block/Lot	Land	Brooklyn		5581	1
sb000300	Bush Terminal	SBR	Block/Lot	Sidetrack	Brooklyn			
sb000400	South Brooklyn Railway Propert	SBR	Block/Lot	Land	Brooklyn		704	7
sb000500	NINTH AVENUE STATION	SBR	South Brooklyn	ROW	Brooklyn		5582	2
sbad0200	Sponsorship Agent Agreement	SBR	Block/Lot	Sponsorship	Manhattan			
twe08114	SBRW Fdatns, Sub+Superstructs	SBR	Block/Lot	ROW	Brooklyn		903	174
xb118260	39 St Yard	SBR	Block/Lot	Yard	Brooklyn		5289	9
xb118280	39 St Yard	SBR	Block/Lot	Payable Easement	Brooklyn		5289	9
xb123400	SBRW Fdatns, Sub+Superstructs	SBR	Block/Lot	ROW	Brooklyn		662	130
xb123420	SBRW Fdatns, Sub+Superstructs	SBR	Block/Lot	ROW	Brooklyn		662	136
xb124940	SBRW Fdatns, Sub+Superstructs	SBR	Block/Lot	ROW	Brooklyn		699	1
xb124980	SBRW Fdatns, Sub+Superstructs	SBR	Block/Lot	ROW	Brooklyn		704	7
xb125000	SBR ROW S/S 38 Bet 4+5	SBR	Block/Lot	ROW	Brooklyn		705	6
xb125980	SBRW Lot Partial Lease Out	SBR	Block/Lot	ROW	Brooklyn		7212	103
xb126040	SBRW Lot Partial Lease Out	SBR	Block/Lot	Land	Brooklyn		7212	50
xb126060	SBRW Lot Partial Lease Out	SBR	Block/Lot	Land	Brooklyn		7212	52
xb126140	Tennis Courts	SBR	Block/Lot	Land	Brooklyn		7232	80
xb126160	South Brooklyn Property	SBR	Block/Lot	Land	Brooklyn		7233	20
xb126640	SBRW Lot Partial Lease Out	SBR	Block/Lot	Land	Brooklyn		7279	24
xb130660	Former NYRT Imprvmts On SBRW	SBR	Block/Lot	ROW	Brooklyn		903	174
xb130720	BMT 39 St Yard	SBR	West End	Yard	Brooklyn		903	250
xb130740	BMT 39 St Yard	SBR	West End	Yard	Brooklyn		903	251
xb130760	BMT 39 St Yard	SBR	West End	Yard	Brooklyn		903	254
xb130780	BMT 39 St Yard	SBR	West End	Yard	Brooklyn		903	265
xb130820	BMT 39 St Yard	SBR	West End	Yard	Brooklyn		908	177
xb130840	BMT 39 St Yard	SBR	West End	ROW	Brooklyn		908	177
xb130860	BMT 39 St Yard	SBR	West End	ROW	Brooklyn		908	6
sir00100	SIR Land & Improvements	SIR	Staten Island Railwa	ROW	Staten Island		1	30
sir00200	SIR Land & Improvements	SIR	Staten Island Railwa	Payable Easement	Staten Island		1	55
sir00300	SIR Land & Improvements	SIR	Staten Island Railwa	Payable Easement	Staten Island		1	60
sir00400	SIR Land & Improvements	SIR	Staten Island Railwa	ROW	Staten Island		1801	55
sir00500	SIR Land & Improvements	SIR	Staten Island Railwa	ROW	Staten Island		1801	95
sir00600	SIR Land & Improvements	SIR	Staten Island Railwa	ROW	Staten Island		1815	70
sir00700	Tracks On City Land	SIR	Staten Island Railwa	ROW	Staten Island		2	1
sir00800	SIR Land & Improvements	SIR	Staten Island Railwa	ROW	Staten Island		2	10
sir00900	Former SIR Freight Yd+Substa	SIR	Staten Island Railwa	Yard	Staten Island		2	20
sir01000	SIR/CSX N Shore Frt Branch	SIR	Staten Island Railwa	ROW	Staten Island		2800	32
sir01100	SIR Land & Improvements	SIR	Staten Island Railwa	Shop	Staten Island		2820	1
sir01200	SIR Land & Improvements	SIR	Staten Island Railwa	ROW	Staten Island		2820	30
sir01300	SIR ROW	SIR	Staten Island Railwa	ROW	Staten Island		2820	32
sir01400	SIRLand & Improvements	SIR	Staten Island Railwa	ROW	Staten Island		2820	5
sir01500	SIR Land & Improvements	SIR	Staten Island Railwa	ROW	Staten Island		2840	100
sir01600	SIR Land & Improvements	SIR	Staten Island Railwa	ROW	Staten Island		2841	1
sir01700	SIR ROW	SIR	Staten Island Railwa	ROW	Staten Island		2841	200

sir01800	SIR ROW	SIR	Staten Island Railwa	ROW	Staten Island	2841	210
sir01900	SIR ROW	SIR	Staten Island Railwa	ROW	Staten Island	2841	212
sir02000	SIR ROW	SIR	Staten Island Railwa	ROW	Staten Island	2841	214
sir02100	SIR ROW	SIR	Staten Island Railwa	ROW	Staten Island	2841	240
sir02200	SIR Land & Improvements	SIR	Staten Island Railwa	ROW	Staten Island	2873	85
sir02300	SIR Land & Improvements	SIR	Staten Island Railwa	ROW	Staten Island	2899	19
sir02400	SIR Land & Improvements	SIR	Staten Island Railwa	ROW	Staten Island	2901	16
sir02500	SIR Land & Improvements	SIR	Staten Island Railwa	ROW	Staten Island	2921	1
sir02600	SIR Land & Improvements	SIR	Staten Island Railwa	ROW	Staten Island	2922	200
sir02700	SIR ROW	SIR	Staten Island Railwa	ROW	Staten Island	3063	52
sir02800	SIR ROW	SIR	Staten Island Railwa	ROW	Staten Island	3065	32
sir02900	SIR Land & Improvements	SIR	Staten Island Railwa	ROW	Staten Island	3162	15
sir03000	SIR ROW	SIR	Staten Island Railwa	ROW	Staten Island	3162	50
sir03100	SIR ROW	SIR	Staten Island Railwa	ROW	Staten Island	3163	40
sir03200	SIR Land & Improvements	SIR	Staten Island Railwa	ROW	Staten Island	3163	7
sir03300	SIR ROW	SIR	Staten Island Railwa	ROW	Staten Island	3166	4
sir03400	SIR Land & Improvements	SIR	Staten Island Railwa	ROW	Staten Island	3166	5
sir03500	SIR ROW	SIR	Staten Island Railwa	ROW	Staten Island	3176	10
sir03600	SIR ROW	SIR	Staten Island Railwa	ROW	Staten Island	3176	14
sir03700	SIR ROW	SIR	Staten Island Railwa	ROW	Staten Island	3176	9
sir03800	SIR Land & Improvements	SIR	Staten Island Railwa	ROW	Staten Island	3197	40
sir03900	SIR ROW	SIR	Staten Island Railwa	ROW	Staten Island	3197	50
sir04000	SIR Land & Improvements	SIR	Staten Island Railwa	ROW	Staten Island	3200	1
sir04100	SIR ROW	SIR	Staten Island Railwa	ROW	Staten Island	3202	10
sir04200	SIR ROW	SIR	Staten Island Railwa	ROW	Staten Island	3202	5
sir04300	SIR Land & Improvements	SIR	Staten Island Railwa	ROW	Staten Island	3202	6
sir04400	SIR Land & Improvements	SIR	Staten Island Railwa	ROW	Staten Island	3325	100
sir04500	SIR Land & Improvements	SIR	Staten Island Railwa	Payable Easement	Staten Island	3325	27
sir04600	SIR ROW	SIR	Staten Island Railwa	ROW	Staten Island	3328	130
sir04700	SIR Land & Improvements	SIR	Staten Island Railwa	ROW	Staten Island	3328	20
sir04800	SIR Land & Improvements	SIR	Staten Island Railwa	ROW	Staten Island	3329	1
sir04900	SIR Land & Improvements	SIR	Staten Island Railwa	ROW	Staten Island	3330	40
sir05000	SIR ROW	SIR	Staten Island Railwa	ROW	Staten Island	3331	40
sir05100	SIR Land & Improvements	SIR	Staten Island Railwa	ROW	Staten Island	3331	45
sir05200	SIR ROW	SIR	Staten Island Railwa	ROW	Staten Island	3334	50
sir05300	SIR Land & Improvements	SIR	Staten Island Railwa	ROW	Staten Island	3334	52
sir05400	SIR Land & Improvements	SIR	Staten Island Railwa	ROW	Staten Island	3335	60
sir05500	SIR ROW	SIR	Staten Island Railwa	ROW	Staten Island	3335	70
sir05600	SIR Land & Improvements	SIR	Staten Island Railwa	ROW	Staten Island	3338	1
sir05700	SIR ROW	SIR	Staten Island Railwa	ROW	Staten Island	3338	100
sir05800	SIR ROW	SIR	Staten Island Railwa	ROW	Staten Island	3338	70
sir05900	SIR Land & Improvements	SIR	Staten Island Railwa	ROW	Staten Island	3342	1
sir06000	SIR ROW	SIR	Staten Island Railwa	ROW	Staten Island	3342	100
sir06100	SIR Land & Improvements	SIR	Staten Island Railwa	ROW	Staten Island	3342	7
sir06200	SIR Land & Improvements	SIR	Staten Island Railwa	ROW	Staten Island	3343	1
sir06300	SIR ROW	SIR	Staten Island Railwa	ROW	Staten Island	3531	200
sir06400	SIR ROW	SIR	Staten Island Railwa	ROW	Staten Island	3532	100
sir06500	SIR Land & Improvements	SIR	Staten Island Railwa	ROW	Staten Island	3536	17
sir06600	SIR ROW	SIR	Staten Island Railwa	ROW	Staten Island	3536	3
sir06700	SIR Land & Improvements	SIR	Staten Island Railwa	ROW	Staten Island	3538	1
sir06800	SIR ROW	SIR	Staten Island Railwa	ROW	Staten Island	3538	3
sir06900	SIR ROW	SIR	Staten Island Railwa	ROW	Staten Island	3540	50
sir07000	SIR Land & Improvements	SIR	Staten Island Railwa	ROW	Staten Island	3540	75
sir07100	SIR Land & Improvements	SIR	Staten Island Railwa	ROW	Staten Island	3543	10
sir07200	SIR ROW	SIR	Staten Island Railwa	ROW	Staten Island	3543	50
sir07300	SIR Land & Improvements	SIR	Staten Island Railwa	ROW	Staten Island	3555	1
sir07400	SIR Land & Improvements	SIR	Staten Island Railwa	ROW	Staten Island	3555	10
sir07500	SIR Land & Improvements	SIR	Staten Island Railwa	ROW	Staten Island	3555	20
sir07600	SIR Land & Improvements	SIR	Staten Island Railwa	ROW	Staten Island	3555	5
sir07700	SIR Land & Improvements	SIR	Staten Island Railwa	ROW	Staten Island	3567	1
sir07800	SIR Land & Improvements	SIR	Staten Island Railwa	ROW	Staten Island	3567	10
sir07900	SIR Land & Improvements	SIR	Staten Island Railwa	ROW	Staten Island	3567	25
sir08000	SIR Land & Improvements	SIR	Staten Island Railwa	ROW	Staten Island	3582	1
sir08100	SIR Land & Improvements	SIR	Staten Island Railwa	ROW	Staten Island	3582	10
sir08200	SIR Land & Improvements	SIR	Staten Island Railwa	ROW	Staten Island	3582	15
sir08300	SIR Land & Improvements	SIR	Staten Island Railwa	ROW	Staten Island	3582	20
sir08400	SIR Land & Improvements	SIR	Staten Island Railwa	ROW	Staten Island	3582	30
sir08500	SIR Land & Improvements	SIR	Staten Island Railwa	ROW	Staten Island	3602	1
sir08600	SIR Land & Improvements	SIR	Staten Island Railwa	ROW	Staten Island	3602	20
sir08700	SIR Land & Improvements	SIR	Staten Island Railwa	ROW	Staten Island	3602	50
sir08800	SIR Land & Improvements	SIR	Staten Island Railwa	ROW	Staten Island	3631	1
sir08900	SIR Land & Improvements	SIR	Staten Island Railwa	ROW	Staten Island	3631	10
sir09000	SIR Land & Improvements	SIR	Staten Island Railwa	ROW	Staten Island	3631	25
sir09100	SIR Land & Improvements	SIR	Staten Island Railwa	ROW	Staten Island	3631	60
sir09200	SIR Land & Improvements	SIR	Staten Island Railwa	ROW	Staten Island	3631	78

sir16800	SIR Land & Improvements	SIR	Staten Island Railwa	ROW	Staten Island	5497	500
sir16900	SIR Land & Improvements	SIR	Staten Island Railwa	ROW	Staten Island	5590	1
sir17000	SIR ROW	SIR	Staten Island Railwa	ROW	Staten Island	5590	190
sir17100	SIR Land & Improvements	SIR	Staten Island Railwa	ROW	Staten Island	5590	200
sir17200	SIR ROW	SIR	Staten Island Railwa	ROW	Staten Island	5590	4
sir17300	SIR Land & Improvements	SIR	Staten Island Railwa	ROW	Staten Island	6205	250
sir17400	SIR ROW	SIR	Staten Island Railwa	ROW	Staten Island	6205	99
sir17500	SIR ROW	SIR	Staten Island Railwa	ROW	Staten Island	6212	128
sir17600	SIR Land & Improvements	SIR	Staten Island Railwa	ROW	Staten Island	6218	1
sir17700	SIR Land & Improvements	SIR	Staten Island Railwa	ROW	Staten Island	6224	1
sir17800	SIR Land & Improvements	SIR	Staten Island Railwa	ROW	Staten Island	6224	4
sir17900	Annadale Statn Parkg	SIR	Block/Lot	Parking	Staten Island	6249	434
sir17905	Eltingville Station	SIR	Staten Island Railwa	Station	Staten Island		
sir18000	Annadale Parking Lot	SIR	Staten Island Railwa	ROW	Staten Island	6249	441
sir18100	SIR ROW	SIR	Staten Island Railwa	ROW	Staten Island	6249	445
sir18200	SIR Land & Improvements	SIR	Staten Island Railwa	ROW	Staten Island	6254	150
sir18300	SIR ROW	SIR	Staten Island Railwa	ROW	Staten Island	6254	210
sir18400	SIR ROW	SIR	Staten Island Railwa	ROW	Staten Island	6254	225
sir18500	SIR ROW	SIR	Staten Island Railwa	ROW	Staten Island	6254	450
sir18601	Annadale Station Parking	SIR	Staten Island Railwa	Parking	Staten Island 3	6254	97
sir18700	SIR ROW	SIR	Staten Island Railwa	ROW	Staten Island	6279	200
sir18800	SIR Land & Improvements	SIR	Staten Island Railwa	ROW	Staten Island	6279	50
sir18900	SIR ROW	SIR	Staten Island Railwa	ROW	Staten Island	6321	400
sir19000	SIR ROW	SIR	Staten Island Railwa	ROW	Staten Island	6324	200
sir19100	SIR ROW	SIR	Staten Island Railwa	ROW	Staten Island	6328	100
sir19200	SIR ROW	SIR	Staten Island Railwa	ROW	Staten Island	6328	150
sir19300	SIR ROW	SIR	Staten Island Railwa	ROW	Staten Island	6328	60
sir19400	SIR ROW	SIR	Staten Island Railwa	ROW	Staten Island	6332	150
sir19500	SIR ROW	SIR	Staten Island Railwa	ROW	Staten Island	6332	152
sir19600	SIR Land & Improvements	SIR	Staten Island Railwa	ROW	Staten Island	6332	153
sir19700	SIR Land & Improvements	SIR	Staten Island Railwa	ROW	Staten Island	6332	155
sir19800	SIR ROW	SIR	Staten Island Railwa	ROW	Staten Island	6332	200
sir19900	SIR Land & Improvements	SIR	Staten Island Railwa	ROW	Staten Island	6332	56
sir20000	SIR ROW	SIR	Staten Island Railwa	ROW	Staten Island	6332	60
sir20100	SIR Land & Improvements	SIR	Staten Island Railwa	ROW	Staten Island	6618	1
sir20200	SIR Land & Improvements	SIR	Staten Island Railwa	ROW	Staten Island	6643	38
sir20300	SIR Land & Improvements	SIR	Staten Island Railwa	ROW	Staten Island	6681	8
sir20400	SIR Land & Improvements	SIR	Staten Island Railwa	ROW	Staten Island	6723	10
sir20500	SIR Land & Improvements	SIR	Staten Island Railwa	ROW	Staten Island	6723	14
sir20600	SIR Land & Improvements	SIR	Staten Island Railwa	ROW	Staten Island	6759	1
sir20700	SIR Land & Improvements	SIR	Staten Island Railwa	ROW	Staten Island	6760	4
sir20800	SIR Land & Improvements	SIR	Staten Island Railwa	ROW	Staten Island	6805	165
sir20900	SIR Land & Improvements	SIR	Staten Island Railwa	ROW	Staten Island	6810	105
sir21000	SIR ROW	SIR	Staten Island Railwa	ROW	Staten Island	6815	204
sir21100	SIR ROW	SIR	Staten Island Railwa	ROW	Staten Island	6815	39
sir21200	SIR Land & Improvements	SIR	Staten Island Railwa	ROW	Staten Island	6815	40
sir21300	SIR ROW	SIR	Staten Island Railwa	ROW	Staten Island	6815	46
sir21400	SIR ROW	SIR	Staten Island Railwa	ROW	Staten Island	6815	58
sir21500	SIR ROW	SIR	Staten Island Railwa	ROW	Staten Island	6815	84
sir21600	PLEASANT PLAINS	SIR	Staten Island Railwa	Station	Staten Island	7534	170
sir21700	SIR Land & Improvements	SIR	Staten Island Railwa	ROW	Staten Island	7550	120
sir21800	SIR Land & Improvements	SIR	Staten Island Railwa	ROW	Staten Island	7561	8
sir21900	SIR Land & Improvements	SIR	Staten Island Railwa	ROW	Staten Island	7702	31
sir22000	SIR Land & Improvements	SIR	Staten Island Railwa	ROW	Staten Island	7971	200
sir22100	SIR ROW	SIR	Staten Island Railwa	ROW	Staten Island	7995	12
sir22200	SIR ROW	SIR	Staten Island Railwa	ROW	Staten Island	7995	17
sir22300	SIR ROW	SIR	Staten Island Railwa	ROW	Staten Island	7995	90
sir22400	SIR ROW	SIR	Staten Island Railwa	ROW	Staten Island	7996	20
sir22500	SIR ROW	SIR	Staten Island Railwa	ROW	Staten Island	7996	51
sir22600	SIR ROW	SIR	Staten Island Railwa	ROW	Staten Island	7996	52
sir22700	SIR ROW	SIR	Staten Island Railwa	ROW	Staten Island	7998	1
sir22800	SIR ROW	SIR	Staten Island Railwa	ROW	Staten Island	7998	75
sir22900	SIR ROW	SIR	Staten Island Railwa	ROW	Staten Island	8000	1
sir23000	SIR ROW	SIR	Staten Island Railwa	ROW	Staten Island	8000	3
sir23100	SIR ROW	SIR	Staten Island Railwa	ROW	Staten Island	8000	8
sir23200	SIR ROW	SIR	Staten Island Railwa	ROW	Staten Island	8001	1
sir23300	SIR ROW	SIR	Staten Island Railwa	ROW	Staten Island	8001	64
sir23400	SIR ROW	SIR	Staten Island Railwa	ROW	Staten Island	8002	50
sir23500	SIR ROW	SIR	Staten Island Railwa	ROW	Staten Island	8003	120
sir23600	SIR ROW	SIR	Staten Island Railwa	ROW	Staten Island	8003	52
sir23700	SIR ROW	SIR	Staten Island Railwa	ROW	Staten Island	8003	58
sir23800	SIR ROW	SIR	Staten Island Railwa	ROW	Staten Island	8003	64
sir23900	SIR ROW--Tottenville	SIR	Staten Island Railwa	ROW	Staten Island	8003	75
sir24000	SIR ROW	SIR	Staten Island Railwa	ROW	Staten Island	8005	1
sir24100	SIR ROW	SIR	Staten Island Railwa	ROW	Staten Island	8014	20

sir24200	SIR ROW	SIR	Staten Island Railwa	ROW	Staten Island	8014	24
sir24300	SIR ROW	SIR	Staten Island Railwa	ROW	Staten Island	8014	42
sir24400	SIR ROW	SIR	Staten Island Railwa	ROW	Staten Island	8020	124
sir24500	SIR ROW	SIR	Staten Island Railwa	ROW	Staten Island	8020	129
sir24600	SIR ROW	SIR	Staten Island Railwa	ROW	Staten Island	8020	131
sir24700	SIR ROW	SIR	Staten Island Railwa	ROW	Staten Island	8020	6
sir24800	SIR ROW	SIR	Staten Island Railwa	ROW	Staten Island	8020	80
sir24900	SIR ROW	SIR	Staten Island Railwa	ROW	Staten Island	8020	86
sir25000	SIR ROW	SIR	Staten Island Railwa	ROW	Staten Island	80203	1251
sir25100	SIR ROW	SIR	Staten Island Railwa	ROW	Staten Island	8021	60
sir25200	SIR ROW	SIR	Staten Island Railwa	ROW	Staten Island	80219	1006
sir25300	SIR ROW	SIR	Staten Island Railwa	ROW	Staten Island	80219	1051
sir25400	SIR ROW	SIR	Staten Island Railwa	Substation	Staten Island	80219	1151
sir25490	SIR ROW	SIR	Staten Island Railwa	Footbridge	Staten Island	80219	1406
sir25500	Land at Tottenville	SIR	Staten Island Railwa	Land	Staten Island	8008 1, 134	
sir25600	Fence at Eltingville	SIR	Staten Island Railwa	ROW	Staten Island		
sir25700	Staten Island Bus	SIR	Staten Island Railwa	ROW	Staten Island	6759	281
sir25800	Billboard at Bay St	SIR	Staten Island Railwa	Billboard	Staten Island		
sir25900	Tottenville Station	SIR	Staten Island Railwa	Station	Staten Island		
sir26000	Storage at Post Ave	SIR	Staten Island Railwa	ROW	Staten Island		
sir26100	Warehouse (Seaside Industries)	SIR	Staten Island Railwa	ROW	Staten Island		
sir26400	Land at Manee St	SIR	Staten Island Railwa	Land	Staten Island	6760	97
sir26500	Land at Utica St	SIR	Staten Island Railwa	Land	Staten Island	6760	130
sir26600	Land at Utica St	SIR	Staten Island Railwa	Land	Staten Island	6760	128
sir26700	Land at Utica St	SIR	Staten Island Railwa	Land	Staten Island	6760	125
sir26800	Land at Utica St	SIR	Staten Island Railwa	Land	Staten Island	6760	120
sir26900	Land at Utica St	SIR	Staten Island Railwa	Land	Staten Island	6760	115
sir27000	Land at Woodvale St	SIR	Staten Island Railwa	Land	Staten Island	6760	150
sir27100	Land at Amboy St	SIR	Staten Island Railwa	Parking	Staten Island	6810	130
sir27200	Land at Amboy Rd	SIR	Staten Island Railwa	ROW	Staten Island	7702 38, 43, 46	
sir27300	Richmond Poster Advertising	SIR	Staten Island Railwa	Billboard	Staten Island		
sir27400	Billboard at Bay St	SIR	Staten Island Railwa	Billboard	Staten Island		
sir27500	Billboard at Bay St	SIR	Staten Island Railwa	Billboard	Staten Island		
sir27602	Sponsorship Agent Agreement	SIR	Block/Lot	Sponsorship	Manhattan		
sir27700	Wires at Arlington Sta	SIR	Staten Island Railwa	Ducts	Staten Island		
sir27800	Wire at Sta 113 Clifton Jnt	SIR	Staten Island Railwa	Ducts	Staten Island		
sir27900	Phones at Grasmere Sta	SIR	Staten Island Railwa	Telecom	Staten Island		
sir28000	Land at Huguenot	SIR	Staten Island Railwa	Land	Staten Island		
sir28100	Gas line at Sta 294	SIR	Staten Island Railwa	Ducts	Staten Island		
sir28200	Wire at Staition Island	SIR	Staten Island Railwa	Ducts	Staten Island		
sir28300	ROW Annadale Rd	SIR	Staten Island Railwa	ROW	Staten Island		
sir28400	Wires at Grasmere Sta	SIR	Staten Island Railwa	Ducts	Staten Island		
sir28500	Brooklyn Union Gas	SIR	Staten Island Railwa	Ducts	Staten Island		
sir28600	Brooklyn Union Gas	SIR	Staten Island Railwa	Ducts	Staten Island		
sir28700	Amboy Associates	SIR	Staten Island Railwa	ROW	Staten Island		
sir28800	Wire attached to Bridge	SIR	Staten Island Railwa	Bridge	Staten Island		
sir28900	Cables at Sta 276	SIR	Staten Island Railwa	Ducts	Staten Island		
sir29100	Gas Line at Sta 631	SIR	Staten Island Railwa	Ducts	Staten Island		
sir29200	ROW at I-278	SIR	Staten Island Railwa	Ducts	Staten Island		
sir29300	Gas Line at Sta 50	SIR	Staten Island Railwa	Ducts	Staten Island		
sir29400	Wires at Bay St	SIR	Staten Island Railwa	Ducts	Staten Island		
sir29500	Gas line at Sta 623	SIR	Staten Island Railwa	Ducts	Staten Island		
sir29600	Transcon Gas Pipe	SIR	Staten Island Railwa	Ducts	Staten Island		
sir29700	Colon Development	SIR	Staten Island Railwa	ROW	Staten Island		
sir29900	ROW at Steuben St	SIR	Staten Island Railwa	ROW	Staten Island		
sir30200	Advance Publication	SIR	Staten Island Railwa	Access Road	Staten Island	3197	40
sir30300	New York Telephone	SIR	Staten Island Railwa	Telecom	Staten Island		
sir30500	Steel Main at Tracey Ave	SIR	Staten Island Railwa	Ducts	Staten Island		
sir30600	NASSAU SMELTING	SIR	Staten Island Railwa	Land	Staten Island		
sir30605	GRANT CITY	SIR	Staten Island Railwa	Station	Staten Island	3602	1
mha0001	APU Agreement Docs	Z-MN	Harlem	Leased In	Manhattan		
zha06401	Way Finding Signage at Melrose	Z-MN	Harlem	Leased In	Bronx 9	2420	78
zhu00451	Bronx Terminal Market	Z-MN	Hudson	Leased In	Bronx	2539	60



MTA REAL ESTATE DEPARTMENT

POLICIES AND PROCEDURES

FOR THE

LEASING-OUT AND SALE

OF REAL PROPERTY

EFFECTIVE AS OF

March 23, 2011

METROPOLITAN TRANSPORTATION AUTHORITY
REAL ESTATE DEPARTMENT
POLICIES AND PROCEDURES FOR THE LEASING-OUT
AND SALE OF REAL PROPERTY

March, 2011

TABLE OF CONTENTS

- i -

INTRODUCTION	1
MTA REAL ESTATE DEPARTMENT	1
SCOPE OF POLICIES AND PROCEDURES.....	1
LEASE/SALE RFP PROCESS.....	2
LEASE/SALE NEGOTIATION PROCESS:.....	2
APPRAISAL REQUIREMENT.....	3
CHAPTER I - INQUIRIES	4
CHAPTER II – ASSESSMENT OF OPPORTUNITIES.....	6
SITE ANALYSIS	6
PRELIMINARY FAIR MARKET VALUE ANALYSIS.....	8
CONCLUSION OF SITE AND PRELIMINARY FAIR MARKET VALUE ANALYSIS.....	9
CHAPTER III –REQUESTS FOR PROPOSALS (RFPS).....	10
RFP PUBLICATION	10
DETERMINATION OF WHETHER TO UTILIZE SINGLE-STEP OR MULTI-STEP LEASE/SALE RFP PROCESS.....	13
SINGLE-STEP LEASE/SALE RFP PROCESS.....	13
MULTI-STEP LEASE/SALE RFP PROCESS.....	13
EARNEST MONEY DEPOSITS.....	14
OPENING PROPOSALS.....	14
EVALUATING PROPOSALS.....	14
SELECTION CRITERIA.....	16
SELECTION PROCESS	18
CHAPTER IV – ENTERING INTO AGREEMENTS THROUGH THE LEASE/SALE NEGOTIATION PROCESS.....	21
CHAPTER V – APPRAISALS AND FAIR MARKET VALUE	24
CHAPTER VI - ANALYSIS OF PROPOSER’S FINANCIAL CAPABILITY	27
CHAPTER VII – BOARD APPROVAL PROCESS.....	29
CONDITIONAL DESIGNATION LETTERS	29
STAFF SUMMARIES.....	29
BOARD APPROVAL	31
CHAPTER VIII - PREPARATION OF FORMAL AGREEMENTS.....	32
DRAFTING FORMAL AGREEMENT	32
INTERNAL REVIEW	32
DOCUMENT APPROVAL FORM.....	32
EXECUTION BY PURCHASER OR TENANT.....	33
EXECUTION BY DIRECTOR OF REAL ESTATE.....	33
REQUIRED DELIVERIES	33
PROPOSER’S FAILURE TO EXECUTE.....	34
CHAPTER IX - TENANT INFORMATION TRANSFER.....	35
DOCUMENTATION	35

METROPOLITAN TRANSPORTATION AUTHORITY
REAL ESTATE DEPARTMENT
POLICIES AND PROCEDURES FOR THE LEASING-OUT
AND SALE OF REAL PROPERTY

March, 2011

TABLE OF CONTENTS

- ii -

INSURANCE COORDINATION	36
PLANNING & CONSTRUCTION	37
MAINTENANCE OF MARKETABLE PROPERTY LIST	37
CHAPTER X - CONSTRUCTION MANAGEMENT.....	38
PLAN SUBMISSION.....	38
CONSTRUCTION MONITORING	39
CONSTRUCTION COMPLETION	40
CHAPTER XI – NEW YORK STATE PROCUREMENT LOBBYING LAW.....	41
DEFINITIONS	41
APPLICABILITY	42
COMMUNICATIONS NOT PROHIBITED BY THE PROCUREMENT LOBBYING LAW	42
PROCEDURES FOR REPORTING POTENTIAL VIOLATIONS OF POLICY REGARDING CONTACT DURING RESTRICTED PERIOD	43
CONTRACT REQUIREMENTS.....	44
RESPONSIBILITY DETERMINATION.....	44
TERMINATION.....	45
GLOSSARY	46
FIGURES	

METROPOLITAN TRANSPORTATION AUTHORITY
REAL ESTATE DEPARTMENT
POLICIES AND PROCEDURES FOR THE LEASING-OUT
AND SALE OF REAL PROPERTY

March, 2011

INTRODUCTION

Page 1

INTRODUCTION

MTA Real Estate Department: The MTA Real Estate Department (“RED”)¹ handles real-estate- related transactions for the MTA and all of the MTA agencies, which include: MTA New York City Transit, Manhattan and Bronx Surface Transit Operating Authority, MTA Metro-North Railroad, MTA Long Island Rail Road, MTA Bridges and Tunnels, MTA Staten Island Railway, MTA Long Island Bus, MTA Bus and MTA Capital Construction (each, an “MTA Agency”, and, collectively with the MTA, the “MTA Agencies”).

Scope of Policies and Procedures: These Policies and Procedures apply only to the leasing-out or sale of MTA real property (including interests in real property such as easements). Licensing-out (pursuant to licenses that MTA may terminate at will in the MTA’s sole and absolute discretion upon not more than 60 days notice without repayment of any unamortized tenant improvement costs) is not subject to the mandates of Section 2897 of the Public Authorities Law (“PAL”) because it does not constitute a disposition of an interest in real property. As a general rule, leases rather than licenses should be used for what are traditional retail uses to incentivize prospective tenants to make their strongest financial offers, knowing that they may be terminated only for specified reasons, and, if so terminated, may be compensated for the unamortized value of improvements they make as warranted. If a license agreement provides that the third party’s right of use and occupancy is subject to termination only for specified reasons or upon payment of compensation by the MTA, then it is not a license for purposes of these Policies and Procedures and the requirements of these Policies and Procedures for leasing-out must be satisfied.

Insofar as leases and sales of MTA property are concerned, these Policies and Procedures supersede the MTA Real Estate Department Policies and Procedures for the Leasing-Out and Sale of Real Property dated March 24, 2010. The January 2009 Procedures for Licensing Out, Leasing-Out, and Sale of Real Property will continue to govern the licensing-out of MTA property until such time as they are also superseded, and they are therefore hereinafter referred to as the “Licensing-Out Policies and Procedures”.

Insofar as leases at Grand Central Terminal are concerned, these Policies and Procedures have been supplemented by the Guidelines for Selection of Tenants for Grand Central Terminal that were adopted by the MTA Board on November 11, 2009 (the “GCT Leasing Guidelines”). In the event of any inconsistency or conflict between these Policies and Procedures and the GCT Leasing Guidelines, the GCT Leasing Guidelines shall govern.

Section 2897 of the Public Authorities Law, as amended, stipulates that, as a general rule, any leasing-out or sale of real property can only be undertaken after public advertising for bids and

¹ A glossary of defined terms used in these Policies and Procedures appears at the end of these Policies and Procedures.

METROPOLITAN TRANSPORTATION AUTHORITY
REAL ESTATE DEPARTMENT
POLICIES AND PROCEDURES FOR THE LEASING-OUT
AND SALE OF REAL PROPERTY

March, 2011

INTRODUCTION

Page 2

for not less than fair market value. However, these limitations do not apply in certain circumstances, which are specified below. Accordingly, although most dispositions by sale or lease will be made pursuant to the request for proposals process that is described in Chapter III of these Policies and Procedures (the “Lease/Sale RFP Process”), others may be made pursuant to direct negotiations as described in Chapter IV of these Policies and Procedures (the “Lease/Sale Negotiation Process”).

These Policies and Procedures are intended only for the internal guidance of MTA staff, and are not intended to establish expressly or by implication any rights or privileges. Except to the extent prohibited by law, any provision of these Policies and Procedures may be waived by the MTA Board (by ratification or otherwise) or by the Chairman and Chief Executive Officer.

Lease/Sale RFP Process: The Lease/Sale RFP Process is designed, among other things, to give effect to the following requirements under PAL Section 2897:

- the advertisement for bids must be made prior to the leasing-out or sale, through the methods authorized by these Policies and Procedures;
- all bids must be publicly disclosed at the time and place stated in the advertisement; and
- the award must be made with reasonable promptness by notice to the responsible bidder whose bid will be most advantageous to the State, price and other factors considered; provided, however that all bids may be rejected when it is in the public interest to do so.

The Lease/Sale RFP Process can be single-step or multi-step as described in Chapter III of these Policies and Procedures.

Lease/Sale Negotiation Process:

PAL Section 2897 specifies that the Lease/Sale Negotiation Process can only be utilized under the following circumstances:

- (a) the estimated fair market value of the property to be leased-out or sold does not exceed \$15,000, or
- (b) bid prices after advertising are not reasonable, either as to all or some part of the property, or have not been independently arrived at in open competition; or

METROPOLITAN TRANSPORTATION AUTHORITY
REAL ESTATE DEPARTMENT
POLICIES AND PROCEDURES FOR THE LEASING-OUT
AND SALE OF REAL PROPERTY

March, 2011

INTRODUCTION

Page 3

- (c) the disposition will be to the State or any political subdivision, and the estimated fair market value of the property and other satisfactory terms of disposal are obtained by negotiation; or
- (d) the transferee is a government or other public entity, and the terms and conditions of the transfer require that the ownership and use of the asset will remain with the government or any other public entity;
- (e) the purpose of the transfer is within the purpose, mission or governing statute of the public authority; or
- (f) such action is otherwise authorized by law

In the case of (a), (b) or (c) above, the disposition must be for no less than fair market value. In the case of (d) or (e), it can be for less than fair market value.

An “explanatory statement” is required if a leasing-out or sale pursuant to the Lease/Sale Negotiation Process meets certain criteria, as described in Chapter IV of these Policies and Procedures. Each such explanatory statement must be transmitted to the New York State Comptroller, Director of the Budget, Commissioner of General Services and Legislature not less than 90 days in advance of such disposition, and a copy thereof must be kept in the project file.

Appraisal Requirement: PAL Section 2897 provides that any real property that is to be leased-out or sold must be independently appraised, regardless of whether the Lease/Sale RFP Process or the Lease/Sale Negotiation Process is used and regardless of the estimated fair market value of the property. Policies and procedures with respect to appraisals are set forth in Chapter V of these Policies and Procedures.

CHAPTER I - INQUIRIES

Scope - This chapter establishes guidelines for responding to verbal and written inquiries made to the RED regarding the disposition of MTA property (“Inquiries”).

Responsibilities - The RED is responsible for coordinating all responses to Inquiries. The RED’s responsibilities include researching the ownership status of specific properties, contacting the applicable MTA Agencies to determine whether property is available and responding to inquirers.

Objective - To provide prompt, courteous and accurate responses to Inquiries.

Procedures – Except for Inquiries relating to the leasing of space at Grand Central Terminal, which should be referred to the Director, GCT Development, all Inquiries should be referred to the Director, Leasing & Acquisition, who should either respond directly or else charge an appropriate deputy with doing so. In the first instance, the Director, Leasing & Acquisition should ascertain:

- (1) precisely what property the inquirer is referring to, and which MTA Agency controls it;
- (2) whether the applicable MTA Agency owns such property or merely leases it and, in the case of leased property, to what extent subletting of such property is permissible;
- (3) what use the inquirer proposes to make of the property and whether such use would be compatible with MTA Agency use of any MTA facilities that adjoin such property;
- (4) whether the RED has already been authorized to dispose of such property or (if not) whether the applicable MTA Agency might be amenable to disposing of such property; and
- (5) what restrictions would need to apply to any such disposition.

If the Director, Leasing & Acquisition determines that the subject property is available for purchase or lease, he or she (or his or her deputy) should so inform the inquirer, taking care to stipulate that (except as otherwise herein described) any such sale or lease may be undertaken only in accordance with the Lease/Sale RFP Process, and should see to it that the inquirer is provided in due course with an opportunity to participate in the Lease/Sale RFP Process with respect to such property. If the Director, Leasing & Acquisition determines that the subject property is available for license but not for purchase or lease, he or she (or such deputy) should

METROPOLITAN TRANSPORTATION AUTHORITY
REAL ESTATE DEPARTMENT
POLICIES AND PROCEDURES FOR THE LEASING-OUT
AND SALE OF REAL PROPERTY

March, 2011

CHAPTER 1 - INQUIRIES

Page 5

so explain to the inquirer, and in that case the Licensing-Out Policies and Procedures shall apply to such property. Otherwise, the Director, Leasing & Acquisition (or such deputy) should inform the inquirer that the subject property is not available on any terms, but offer to add the inquirer's contact information to the RED's database for purposes of alerting the inquirer to other opportunities.

For templates for appropriate responses, see Figures 1 – 6.

CHAPTER II – ASSESSMENT OF OPPORTUNITIES

Scope – This chapter establishes guidelines for the assessment of opportunities to sell or lease MTA-controlled property that is not needed for non-revenue-related purposes.

Responsibilities – The RED is responsible for encouraging the MTA Agencies to identify MTA-controlled property that is either never going to be needed by the MTA for non-revenue-related purposes or not expected to be needed for such purposes until some time in the future; for assessing the marketability of such property for sale, lease or license, as appropriate (taking into account relevant legal constraints, physical conditions and real estate market conditions); and for coordinating with the MTA Agencies to facilitate the disposition of such property when and as feasible.

Objective – To generate revenues for the MTA, consistent with the fulfillment of the MTA’s non-revenue-generating purposes.

Procedures – In response to Inquiries, on its own initiative and/or at the request of MTA Agencies, the RED should evaluate MTA-controlled properties for their revenue-generating potential. To the extent that MTA-controlled property holds such potential, whether best to realize that potential by sale, lease or license will depend on an assessment of (a) the desirability and feasibility of sub-dividing and physically separating such property from adjoining MTA-controlled property, (b) the extent, if any, to which any future non-revenue-generating MTA use of the property is or can be envisioned, (c) whether (in any case) it will be necessary or desirable for the MTA to maintain long-term control over the ownership and/or use of the property, (d) whether the MTA owns the property or merely leases it, and the extent, if any, to which disposition of the property is limited by reason of the terms of any lease pursuant to which the MTA controls the property or by reason of any other title encumbrances, and (e) the potential revenues to be realized. With respect to each property to be evaluated, the Director, Leasing & Acquisition should refer such property to the appropriate Deputy Director, who will designate a Project Manager to conduct the evaluation under his or her supervision. In certain cases the Director, Leasing and Acquisition, will consult with and in some cases refer the inquiry to the Director, Transit Oriented Development.

A. Site Analysis

The RE Manager should conduct a site inspection (with Tenant Management, if appropriate) in order to evaluate the condition of the property and the surrounding area. As a part of this inspection, the RE Manager should assess the need for and extent to which improvements might be required, and consult with appropriate personnel of the applicable MTA Agency concerning the feasibility and potential costs of such improvements, and (assuming that the cost of such improvements would be justified by the revenue-generating potential of the property) whether it

METROPOLITAN TRANSPORTATION AUTHORITY
REAL ESTATE DEPARTMENT
POLICIES AND PROCEDURES FOR THE LEASING-OUT
AND SALE OF REAL PROPERTY

March, 2011

CHAPTER II – ASSESSMENT OF OPPORTUNITIES

Page 7

would be most efficient and cost-effective for the applicable MTA Agency to make such improvements (either in anticipation of rental or license fee income or at the direct cost of a lessee, licensee or purchaser) or for the making and/or cost of such improvements to be left to the purchaser, lessee or licensee. The RE Manager should also consult with Information Management and MTA Legal to ensure that the RE Manager is aware of any contractual or other legal limitations that would affect the MTA's ability to dispose of the subject property.

In order to determine the marketability of a property, the following (where applicable) should be considered:

- Present use/condition of site
- Accessibility
- Visibility
- Surrounding uses
- Size, shape and physical characteristics of site
- Condition of street and station improvements
- Impact of any MTA Agency restrictions
- Availability of utility services
- Extent to which improvements are needed and MTA Agency funds are available to pay for such improvements
- Easements or restrictive covenants
- Traffic patterns/passenger volume counts - peak and off peak
- Existing retail at station
- Consumer activity during rush and non-rush hour periods
- Condition of neighboring properties
- Existing vacancies in the area
- New/potential development nearby
- Any operating issues noted by Tenant Management
- Adequacy of storage space
- Environmental matters

Generally, the leasing-out or sale of MTA real property constitutes an "action" under the State Environmental Quality Review Act (SEQRA) and thus is subject to SEQRA's requirements. SEQRA requires review of actions to determine whether they may have a significant adverse environmental impact and, if so, preparation of an environmental impact statement before the action may be approved and undertaken. While most lease renewals will be Type II actions under SEQRA regulations – actions which the State Department of Environmental Conservation has found to have no significant adverse impacts – and thereby exempt from review, and some new leases may also fall within a Type II category, the RE Manager should consult with the MTA Legal Department's attorneys as early in the process as practical to determine what measures are necessary to insure SEQRA compliance. Further consultation may be necessary as

METROPOLITAN TRANSPORTATION AUTHORITY
REAL ESTATE DEPARTMENT
POLICIES AND PROCEDURES FOR THE LEASING-OUT
AND SALE OF REAL PROPERTY

March, 2011

CHAPTER II – ASSESSMENT OF OPPORTUNITIES

Page 8

a proposal develops or changes over time. Board approval of a lease or sale cannot occur unless SEQRA requirements have been met either through (a) the action being exempt as a Type II action or falling within the PAL § 1266(11) exemption from SEQRA; (b) issuance of a negative declaration, or (c) preparation of a final environmental impact statement. Each proposed lease or sale, whether via RFP or the Lease/Sale Negotiation Process, requires preparation of and signoff on an Authorization Memo, as further described in Chapters III and IV. Each Authorization Memo should note the SEQRA type or NEPA status, and required actions, if any, to be taken before the transaction is presented to the MTA Board.

Prior to issuing an RFP, the RE Manager should prepare a Parcel Information Sheet (Figure 7) for each property that he or she determines to be marketable. The purpose of the Parcel Information Sheet is to collect information and will ultimately be modified for use in the RFP.

Each Parcel Information Sheet should include:

- Yardi property identification number and address
- Block and lot number, if applicable
- Site plan
- Site description, including approximate size and any unusual attributes
- Suitability for sale/lease/license
- Possible uses/required use restrictions
- Utility requirements and availability
- Improvement requirements and associated cost estimates
- Design guidelines (if any)
- RE Manager site visit date

The assessment of potential uses and restrictions on use (including any restrictions on items to be sold at the subject location) should take into account the following considerations, if applicable:

- MTA Agency requirements
- Restrictions in existing MTA Agency licenses or leases at location
- Restrictions in MTA Agency's deed or chain of title
- Land use regulations and building, fire, health and other like codes, to the extent deemed by MTA Legal to be applicable to the subject facilities
- Environmental conditions

B. Preliminary Fair Market Value Analysis

Without yet ordering a formal appraisal, the Real Estate Manager should to the best of his or her ability seek to estimate the fair market value of the subject property. For such purpose, the Real Estate Manager may rely on his or her knowledge of market conditions, information in the Yardi

METROPOLITAN TRANSPORTATION AUTHORITY
REAL ESTATE DEPARTMENT
POLICIES AND PROCEDURES FOR THE LEASING-OUT
AND SALE OF REAL PROPERTY

March, 2011

CHAPTER II – ASSESSMENT OF OPPORTUNITIES

Page 9

database, the experience of RED colleagues, informal discussions with appraisers, posted broker listings for comparable properties and/or discussions with brokers; provided, however, that any brokers so contacted should be informed that the inquiry is for information purposes only and that the MTA is not (or is not yet) seeking the assistance of such brokers to locate prospective purchasers or tenants.

C. Conclusion of Site and Preliminary Fair Market Value Analysis

The RE Manager should prepare a Work Sheet (Figure 8) describing his or her analysis of the property and conclusions regarding the marketability of the property. The RE Manager should use such Work Sheet to guide his or her discussions with his or her Deputy Director, and it should encompass the following:

- Parcel Information Sheet
- Derivation and explanation of fair market value estimate
- Analysis of whether revenue-generating potential appears to justify cost and effort to make any required improvements to the property.
- Critical assumptions.

The Deputy Director should then present conclusions and recommendations to the Director, Leasing & Acquisition, for approval. Both the Deputy Director and Director, Leasing & Acquisition should agree as to whether the property should be marketed for sale or lease or license. If they determine to move forward with marketing for sale or lease, the Director, Leasing & Acquisition should authorize the commissioning of an appraisal, as provided in Chapter V of these Policies and Procedures.

CHAPTER III – REQUESTS FOR PROPOSALS (RFPs)

Scope - This chapter describes the Lease/Sale RFP Process.

Responsibilities – Unless use of the Lease/Sale Negotiation Process is authorized, the RED is responsible for providing all qualified members of the general public with an opportunity to lease or purchase available properties from the MTA and for selecting tenants or purchasers based on predetermined priorities while ensuring the integrity of the selection process.

Objective - To maximize MTA revenues while choosing qualified tenants who will meet their obligations and improve the appearance of MTA facilities and the quality of the amenities offered to the public at such facilities.

Procedures - The Lease/Sale RFP Process is described in the following pages.

A. RFP PUBLICATION

1. The RE Manager is responsible for preparing the request for proposals (“RFP”). The RFP must include:
 - (a) an “RFP Cover Letter”, which contains general instructions, and the following two PAL and Lobbying Law-required statements: (1) **“All bid proposals shall be publicly disclosed in the agenda for the meeting of the Finance Committee of the MTA Board at which the transaction will be considered for approval”**, and (2) **“All contacts with MTA relating to this RFP must be made through the designated Point(s) of Contact identified below. Contacts with anyone else at MTA relating to this RFP may be a violation of law and may result in the disqualification of the proposer.”** The RFP Cover Letter should include the names and contact information for the designated Point(s) of Contact (a sample RFP Cover Letter is shown in Figure 9);
 - (b) the Parcel Information Sheet (absent the Work Sheet),
 - (c) a Proposer Information Form (“PIF” – See Figure 10),
 - (d) a form of General Affidavit,
 - (e) a Procurement Lobbying Law Certifications form,
 - (f) a Proposed Compensation Form,

METROPOLITAN TRANSPORTATION AUTHORITY
REAL ESTATE DEPARTMENT
POLICIES AND PROCEDURES FOR THE LEASING-OUT
AND SALE OF REAL PROPERTY

March, 2011

CHAPTER III – REQUESTS FOR PROPOSALS (RFPs)

Page 11

(g) a Credit Check Authorization Form, and

(h) a form W-9. To the extent practicable, the RFP should also include (or provide a link to a page on the MTA website that includes) a proposed form of lease or contract of sale, or a summary of the principal terms of such lease or contract, and it may to the extent the Director, Leasing & Acquisition deems appropriate require proposers to state any objections that they may have with respect to such form or terms at the time they respond to the RFP. The RE Manager should forward the RFP package to his or her Deputy Director and the Director, Leasing & Acquisition for final approval via an appropriately titled Authorization Memo (see Figure 11) before it is issued. An RFP should also be reviewed and approved by MTA Legal to the extent that (a) standard RFP provisions have been materially modified or changed, or (b) the contemplated transaction may present special legal issues.

2. Except as the Director, Leasing & Acquisition may otherwise determine, RFPs should generally not be printed and distributed by mail. Instead, emails, or, where emails are not possible, mailings should be used to advise prospective tenants or purchasers of the availability of RFPs on the MTA's website. Under the direction of the Director, Leasing & Acquisition, the RED Executive Secretary responsible for RFP management should periodically update and seek to expand the RED's database of potentially interested parties who should receive such emails and/or mailings.
3. If the subject property is currently occupied by an incumbent lessee or licensee in good standing, the RE Manager should notify such incumbent by certified letter and email that such property is going to be marketed in an upcoming RFP. (For an example of such a letter, see Figure 12.) A copy of such letter and the return receipt should be maintained in the incumbent's file. The letter should not mention any details of the RFP, as that might give the incumbent an unfair advantage over other proposers, nor should it state or imply that the incumbent will receive preferential consideration. The letter should be mailed to the incumbent's address as listed for notice in the incumbent's original agreement, as modified by any subsequent amendments. Any questions regarding the appropriate address for notice should be referred to Tenant Management (and MTA Legal, if necessary). Subsequently, when the RFP is issued, a hard copy should be sent to the incumbent, even if the incumbent does not request one.
4. After receiving approval of the Authorization Memo from his or her Deputy Director and the Director, Leasing & Acquisition, the RE Manager should initiate the advertisement of the RFP. RED's advertisements for RFPs and any other opportunities will be advertised along with all other agency procurements in the classified section of the *New York Post*. This global MTA procurement page will appear every other Thursday, starting 1/20/11. The advertisements will also be

METROPOLITAN TRANSPORTATION AUTHORITY
REAL ESTATE DEPARTMENT
POLICIES AND PROCEDURES FOR THE LEASING-OUT
AND SALE OF REAL PROPERTY

March, 2011

CHAPTER III – REQUESTS FOR PROPOSALS (RFPs)

Page 12

placed in the *Minority Commerce Weekly* and a Spanish language newspaper, currently *El Diario*. For each RFP, a one-line description of the opportunity, such as appears for RED procurements on the MTA website now, will suffice. For an example of such a description, see Figure 13. The advertisement will direct readers to the MTA home page and then to the "Doing Business With Us" link; the reader will then see the "Real Estate" link and will be free to proceed to view RFPs for leasing or sales. Point of Contact information will be included in the RFP Cover Letters that are included in the RFPs on the website, but not in the advertisements in the periodicals noted above. Advertisements may also be placed in additional periodicals with the approval of the Director, Leasing & Acquisition, depending on the targeted market, size and location of the property, etc. (e.g. for a restaurant, trade journals targeted to franchisees might be included). A copy of all advertisements should be included in the RFP File. These advertisements may be required to include the language shown above in 1.(a)(1) and 1.(a)(2) and Point of Contact information.

Advertisement drafts must be submitted to the Director, Community Affairs - Government and Community Relations (currently Doug Sussman) by the Monday before the Thursday that the advertisement is to appear in *the Post*. In Doug's absence, the RE Manager should contact Ambika Mohan at Miller Advertising (amohan@milleraa.com) to have the RFP information placed in the next MTA advertisement. The RE Manager should also ensure that the RED Executive Secretary responsible for RFP management timely posts the RFP on the MTA's website. (For an example of a typical advertisement, see Figure 14).

5. At the same time, the RE Manager should send an email to the MTA press office, being sure to email the individual responsible for press for the relevant agency, advising that a RFP is forthcoming, indicating whether a purchaser or tenant is being sought and describing the property being offered.
6. On a case by case basis, the Director, Leasing & Acquisition may, with the concurrence of the Director of Real Estate, (a) elect to make RFPs available to brokers and undertake in such RFPs to pay brokerage commissions (at rates not to exceed industry standard rates) to any brokers that shall be the procuring cause of consummated sales or leases of properties that are the subject of such RFPs, and/or (b) procure (with MTA Board approval) the services of marketing consultants to identify prospective purchasers or tenants to which particular RFPs should be sent.
7. The RE Manager is responsible for seeing to it that each person that has made an Inquiry with respect to any particular property or type of property receives notice of the issuance of any RFP relating to such property or type of property.
8. A site inspection time is typically identified in the RFP. At the indicated inspection

time, the RE Manager should be present at the site and available to answer any questions.

9. Addenda to RFPs can and should be issued as appropriate to apprise prospective purchasers or tenants of modified expectations or requirements and/or to provide them with other additional information. Care must be taken to ensure that in this way all interested parties are provided in writing with all material information that is provided (whether orally or in writing) to any one such party.

B. Determination of Whether to Utilize Single-Step or Multi-Step Lease/Sale RFP Process

In the first instance, the applicable Deputy Director and the Director, Leasing & Acquisition, should determine whether to utilize a single-step or a multi-step RFP process, based on the nature of the subject property, the complexity of the offering and prior experience with similar types of property.

C. Single-Step Lease/Sale RFP Process

In a single-step Lease/Sale RFP Process, the RED's selection is based on the initial proposer submission (except that the RED may seek clarifications and/or completion of submissions as described below). Following review and consideration of the bids and the making of responsiveness and responsibility determinations, the RED determines which proposer's bid is most advantageous to the State, price and other factors considered. Unless it determines to reject all bids, the RED must then seek authorization from the MTA Board to enter into a lease or contract of sale, as applicable, with such proposer. All bids must be publicly disclosed in the agenda for the Finance Committee meeting at which the RED seeks such authorization.

D. Multi-Step Lease/Sale RFP Process

In a multi-step Lease/Sale RFP Process, the initial proposer submission is followed by one or more revised submissions. Following each submission, RED staff may communicate with proposers to clarify the bids or to obtain additional information. Following review and consideration of the bids and the making of responsiveness and responsibility determinations, the RED may decide to make a final determination based on such bids or it may request that proposers submit revised bids. At any point, the RED may eliminate from the next step those proposers determined to be unresponsive, not responsible or outside of the competitive range on the basis of the selection criteria specified in the RFP. When the RED decides that it is not going to seek any further submissions, it determines which bid is most advantageous to the State, price and other factors considered. Unless it determines to reject all bids, the RED must then seek authorization from the MTA Board to enter into a lease or contract of sale, as applicable, with

METROPOLITAN TRANSPORTATION AUTHORITY
REAL ESTATE DEPARTMENT
POLICIES AND PROCEDURES FOR THE LEASING-OUT
AND SALE OF REAL PROPERTY

March, 2011

CHAPTER III – REQUESTS FOR PROPOSALS (RFPs)

Page 14

such proposer. All bids must be publicly disclosed in the agenda for the Finance Committee meeting at which the RED seeks such authorization.

E. Earnest Money Deposits

Typically, the RED requires each proposer to deposit with the MTA, at the time of its initial submission (in the case of a single-step RFP), or best and final submission (in the case of a multi-step RFP), earnest money in the amount of the security deposit that will ultimately be required under the applicable lease or contract of sale, as the case may be. Except as the Director, Leasing & Acquisition may otherwise determine, such earnest money deposit should be in the amount of three times the proposed monthly rent in the fifth lease year, in the case of a lease, or ten percent of the purchase price, in the case of a sale.

All earnest money checks and W-9 forms should be forwarded to Tenant Management, which should make a record of such checks and then transmit such checks to the MTA Comptroller's office. Once a proposer has been eliminated from further consideration, Tenant Management and the MTA Comptroller's office should be so notified by the RE Manager and (except as described in Chapter IX of these Policies and Procedures) such proposer's earnest money deposit should be returned to such proposer.

F. Opening Proposals

The receipt of proposals should be conducted with a high degree of confidentiality until the selection process is complete. Documentation such as proofs of receipt, and preliminary screening for completeness of RFP submissions, are critical in maintaining the integrity of the process. The RED Receptionist should maintain a proposal log that includes the name, date and time of receipt of each RFP response (Figure 15). All proposals should be opened at once, in the presence of two RED staff members, and in the meanwhile they should remain sealed and unopened. Subsequent to opening the proposals, each submission should be examined to ensure that all required items have been included. A checklist should be used for that purpose (Figure 16).

G. Evaluating Proposals

The following should serve as a guide for evaluating proposals, regardless of whether a single-step or multi-step Lease/Sale RFP Process is used. In the case of a single-step Lease/Sale RFP Process, a decision is made based on the initial proposer submission.

1. Responsiveness. The first threshold to further consideration of a proposal is its "responsiveness". The following are to be considered to determine whether a proposal is responsive:

METROPOLITAN TRANSPORTATION AUTHORITY
REAL ESTATE DEPARTMENT
POLICIES AND PROCEDURES FOR THE LEASING-OUT
AND SALE OF REAL PROPERTY

March, 2011

CHAPTER III – REQUESTS FOR PROPOSALS (RFPs)

Page 15

- a. Required forms (including Procurement Lobbying Law forms) are completely filled out and executed by principals.
- b. Receipt of earnest money deposit, in the correct amount as specified in the RFP.
- c. Appropriate conceptual plans for improvements have been submitted, if requested.
- d. Proposed use is acceptable in accordance with criteria stated in RFP.

Generally, a proposal must be complete to be considered, and an incomplete proposal should be disqualified if the deficiencies are material and allowing the proposer to correct the proposal would afford the proposer a significant unfair competitive advantage or would not be in the MTA's best interest. However, the MTA reserves the right to waive any non-conformity with an RFP's requirements and the RE Manager should afford a proposer an opportunity to rectify any such non-conformity if it is relatively minor or such proposer's proposal is the best or only viable one received. In all instances, the RE Manager must discuss any such non-conformity with his or her Deputy Director. If there is any doubt about the appropriate action to take, MTA Legal should be consulted, and all relevant decisions should be made by the Director, Leasing & Acquisition and/or the Director, Real Estate. If a decision is made to request action by the proposer to conform its submission with RFP requirements, an email or letter should be sent to the proposer requesting such action. Any such email or letter should state that the non-conformity must be rectified within five working days, except that a longer time may be allowed by the RE Manager, after consulting with his or her Deputy Director, if the nature of the non-conformity (e.g. missing architectural plans) warrants such longer period.

If an RFP identifies a preferred or mandatory use, it should make clear whether such use is mandatory or merely preferred. If an RFP identifies a disfavored or prohibited use, it should make clear whether such use is prohibited or merely disfavored. A proposal received in response to an RFP should be deemed to be "unresponsive" (and thus disqualified) if such proposal contemplates uses that such RFP identified as prohibited or fails to provide for uses that such RFP identified as mandatory. A proposer should not be disqualified by reason of such proposer having proposed uses that the RFP identified as merely disfavored or failed to propose uses that the RFP identified as merely preferred (although that may be taken into account in scoring proposals, as described below).

2. Responsibility. The second threshold to further consideration of a proposal is whether the proposer is "responsible". A proposer should be disqualified as "not responsible" if such proposer or any Affiliate of such proposer:

METROPOLITAN TRANSPORTATION AUTHORITY
REAL ESTATE DEPARTMENT
POLICIES AND PROCEDURES FOR THE LEASING-OUT
AND SALE OF REAL PROPERTY

March, 2011

CHAPTER III – REQUESTS FOR PROPOSALS (RFPs)

Page 16

- a. has been convicted of a felony or any misdemeanor involving moral turpitude;
- b. has been disqualified from contracting with the MTA, the City of New York, the State of New York, the Port Authority of New York and New Jersey or the federal government;
- c. has violated the Procurement Lobbying Law (as more particularly described in Chapter XI of these Policies and Procedures); or
- d. owes, with respect to amounts due not more than five years prior to the date of the RFP, in excess of \$10,000 to the MTA; such amount is not (in the view of the MTA Legal Department) the subject of a bona fide dispute; and such amount has remained unpaid for more than 90 days; provided, however, that before disqualifying any proposer by reason of any such non-payment, the RED must provide written notice of such non-payment to such proposer and afford such proposer a period of not less than 30 days to pay the amount that remains unpaid. Late payment, as opposed to non-payment, shall not constitute grounds for disqualification of an otherwise responsible proposer (although it may be taken into account in scoring proposals, as described below).

If a proposer is deemed to be not responsible, no further consideration of such proposer's proposal should be undertaken.

For purposes of these Policies and Procedures, "Affiliate" of a proposer means any entity that (a) controls or owns more than a 30% equity interest in such proposer or (b) is controlled by, or more than a 30% equity interest in which is owned by or for the benefit of, either (i) such proposer or (ii) any person (or any member of the immediate family (i.e., spouse, father, mother, brother, sister, children, and stepchildren) of any person) or entity that controls, or owns more than a 30% equity interest in, such proposer.

3. Selection Criteria. Once a proposal has been determined to be responsive and the proposer responsible, the following evaluation and selection criteria should be considered to the extent relevant (recognizing that some of such criteria may in some instances not be relevant, as, for example, in the case of a sale):

- Present value of proposed compensation to the MTA, including the present value to the MTA (if any) of any improvements to be paid for by the proposer but net of the cost of any improvements to be paid for by the MTA ("Net Present Value" or "NPV")
- Quality of proposed improvements
- Nature of proposed business and potential benefit to MTA customers
- Financial capability of proposer and adequacy of business plan

METROPOLITAN TRANSPORTATION AUTHORITY
REAL ESTATE DEPARTMENT
POLICIES AND PROCEDURES FOR THE LEASING-OUT
AND SALE OF REAL PROPERTY

March, 2011

CHAPTER III – REQUESTS FOR PROPOSALS (RFPs)

Page 17

- Business/personal references
- Management and operational experience of proposer
- Compatibility and consistency of proposed use with MTA Agency operations

Rent proposals should be compared based on the present values of anticipated rental streams. Such present values should be calculated using appropriate risk-adjusted discount rates determined by the Director, Leasing & Acquisition and consistently applied. In calculating such present values, any percentage rent projected by the proposer should be included only to the extent that the RE Manager deems such projections to be reasonable and then should be afforded only half the weight that is afforded to guaranteed minimum rent.

In the case of any improvements that are to be made by a tenant and used by such tenant in its business (as opposed to any improvements to be made by a tenant or purchaser for the direct and immediate benefit of the MTA), the value of such improvements should be included in NPV only to the extent, if any, that such improvements are expected to have residual value to the MTA upon the scheduled expiration of the lease term; and then the NPV should include only the present value (as of the lease commencement date, calculated using the discount rate used to calculate the present value of the rents to be paid by such tenant) of the anticipated value of the MTA's reversionary interest in such improvements as of such scheduled expiration date, based on commercially recognized standards for depreciating the cost of improvements over their useful life. Typically, the installation of utility connections (conduit and lines for water, sewer, sprinkler, power, and telephone, for example) from some point outside of the leased premises to the premises, and roofs and windows, are improvements that will provide residual value to the MTA because the following tenant will not need to pay to make such installations, which should, all other things being equal, generate higher proposed rents in subsequent offers to lease the space. However, most pre-existing interior renovations will be demolished and replaced by a new tenant, and generally would therefore not have residual value for the purposes of calculating the NPV.

As part of the RFP evaluation process, the RE Manager should complete the RFP Evaluation Form (Figure 17), using the RED's NPV calculation Excel template, which has been designed to facilitate the calculation of Net Present Value and its components.

These Policies and Procedures establish a rebuttable presumption that the responsive and responsible proposer whose proposal offers the highest guaranteed payments to the MTA (calculated on a present value basis) should be designated as the lessee or purchaser of the subject property. However, as appropriate (depending on whether a lease or sale is contemplated), the Real Estate Manager should assess, compare and take into account the respective proposers' business plans, business experience and financial capability, and may (with the concurrence of his or her Deputy Director, the Director, Leasing & Acquisition and the Director of Real Estate) determine that another proposer should be so designated because such other proposer would:

METROPOLITAN TRANSPORTATION AUTHORITY
REAL ESTATE DEPARTMENT
POLICIES AND PROCEDURES FOR THE LEASING-OUT
AND SALE OF REAL PROPERTY

March, 2011

CHAPTER III – REQUESTS FOR PROPOSALS (RFPs)

Page 18

- (a) be materially more likely to meet its financial obligations to the MTA;
- (b) provide a substantially superior amenity to the MTA's customers, the benefit to the MTA of which would outweigh the financial benefit to the MTA of accepting the proposal that would provide the MTA with the highest guaranteed payments;
- (c) make improvements to the MTA's property, the present value of which to the MTA would cause the NPV received by the MTA from such proposer to be higher than the NPV the MTA would receive from the proposer offering the highest guaranteed rent; and/or
- (d) very likely pay percentage rent such that (even discounting such anticipated percentage rent by at least half as described above) the NPV received by the MTA from such proposer would be higher than the NPV the MTA would receive from the proposer offering the highest guaranteed rent.

In all events, however, except as the MTA Board may otherwise decide in accordance with PAL Section 2897(7), the NPV offered by the designated proposer must equal or exceed fair market value determined in accordance with Chapter V of these Policies and Procedures.

H. Selection Process

1. Oral Presentations.

After reviewing credit checks and completed Proposer Information Forms, the RE Manager should (except as described in the next paragraph) schedule an oral presentation with each responsive and responsible proposer. It is important that two staff persons attend each interview to maintain the integrity of the process. The oral presentation should focus on any aspects of the proposer's proposal that are not self-explanatory and any discrepancies in or questions concerning the proposer's Proposer Information Form or credit report. Following each oral presentation, the RE Manager should prepare a memo summarizing any material information gleaned from such presentation and such memo should be included as part of the RFP file. If, as the result of an oral presentation there are changes to any of the terms or conditions theretofore proposed by a proposer, the RE Manager should secure written confirmation of such changes from such proposer.

If there are several qualified and responsible proposers, the RE Manager may choose to conduct oral presentations with the two or three proposers whose offers, over all, are most highly rated. In cases where there is only highly rated proposer, the RE Manager, consulting with his or her Deputy Director, may choose to schedule an oral presentation with that proposer only. An oral presentation may be waived if the proposer is an existing MTA tenant or licensee.

2. Short listing in Multi-Step RFP.

In the case of a multi-step RFP process, the RE Manager should determine (a) whether there will be any short listing of proposers before the revised offer stage and (b) whether oral presentations will be held before a revised offer stage. If there will be any short listing before the revised offer stage, the RE Manager should prepare an Authorization Memo recommending such short listing to his or her Deputy Director, the Director, Leasing & Acquisition, and the Director, Real Estate Operations. The purpose of such Authorization Memo is to provide support and justification for such short listing.

3. Revised Offer Stage in Multi-Step RFP.

In the case of a multi-step RFP process, after oral presentations and short listing, if any, the RE Manager should prepare a letter instructing the remaining eligible proposers with respect to the process for the submission of revised proposals. Such letter, which should be emailed as a .PDF document and mailed via First Class Mail, should set forth:

- The date, time and place for the submission of the revised proposals;
- The information that needs to be supplied in the revised proposals; and
- Any supplemental information, not previously supplied, of which the proposers ought to be aware.

There may be more than one call for revised proposals. When the RED decides that that it is not going to seek any further submissions, the RE Manager should proceed as if the last proposals received were the proposals received in a single-step RFP process.

4. Recommendation of Award

Single-Step RFP: In the case of a single-step RFP process, upon completion of all oral presentations, if any, the RE Manager should prepare an Authorization Memo to his or her Deputy Director, the Director, Leasing & Acquisition, and Director, Real Estate Operations (Figure 18). The purpose of such Authorization Memo is to provide support and justification for the rejection of all bids or the issuance of a Conditional Designation Letter. Each such Authorization Memo must include a SEQRA “type” determination or NEPA action and any follow-up action required prior to the disposition.

Multi-Step RFP: In the case of a multi-step RFP process, upon completion of all oral presentations, if any, and after the receipt of the final revised proposals, the RE Manager should prepare an Authorization Memo to his or her Deputy Director, the Director, Leasing & Acquisition, and the Director, Real Estate Operations. Again, the purpose of such Authorization

METROPOLITAN TRANSPORTATION AUTHORITY
REAL ESTATE DEPARTMENT
POLICIES AND PROCEDURES FOR THE LEASING-OUT
AND SALE OF REAL PROPERTY

March, 2011

CHAPTER III – REQUESTS FOR PROPOSALS (RFPs)

Page 20

Memo is to provide support and justification for the rejection of all bids or the issuance of a Conditional Designation Letter (see Chapter VII.A).

It is the responsibility of the applicable Deputy Director and the Director, Leasing & Acquisition to verify the RE Manager's present value calculations and to assess the reasonableness of any determination by the RE Manager that the opportunity to lease or purchase the subject property should, for one or more of the reasons set forth above, be afforded to a proposer other than the proposer that offered the highest guaranteed compensation (as calculated on a present value basis). Any such determination should be highlighted and explained in the RE Manager's Authorization Memo, as well as in the applicable Staff Summary.

CHAPTER IV – ENTERING INTO AGREEMENTS THROUGH THE LEASE/SALE NEGOTIATION PROCESS

Scope – This chapter establishes procedures for entering into lease or sale transactions based on negotiations where use of the Lease/Sale Negotiation Process is permitted by law and determined to be appropriate.

Applicability.

The Public Authorities Law allows the Lease/Sale Negotiation Process to be utilized only under the following circumstances:

- (a) the estimated fair market value of the property to be leased-out or sold does not exceed \$15,000, or
- (b) bid prices after advertising are not reasonable, either as to all or some part of the property, or have not been independently arrived at in open competition; or
- (c) the disposition will be to the State or any political subdivision, and the estimated fair market value of the property and other satisfactory terms of disposal are obtained by negotiation; or
- (d) the transferee is a government or other public entity, and the terms and conditions of the transfer require that the ownership and use of the asset will remain with the government or any other public entity;
- (e) the purpose of the transfer is within the purpose, mission or governing statute of the public authority; or
- (f) such action is otherwise authorized by law.

In the case of (a), (b) or (c) above, the disposition must be for no less than fair market value. In the case of (d) or (e), it can be for less than fair market value.

Negotiations with responsible prospective tenants or purchasers may under the foregoing circumstances be undertaken without utilizing the Lease/Sale RFP Process, but only pursuant to an Authorization Memo signed by the appropriate Deputy Director, the Director, Leasing & Acquisition, Director of Operations, MTA Legal, and the Director of Real Estate. (See Figure (19). At the first instance that a RE Manager, prior to or after obtaining a signed Authorization Memo for the Lease/Sale Negotiation Process, solicits an offer from the potential lessor or purchaser (which should be in writing), the RE Manager should send a letter or email to such

METROPOLITAN TRANSPORTATION AUTHORITY
REAL ESTATE DEPARTMENT
POLICIES AND PROCEDURES FOR THE LEASING-OUT
AND SALE OF REAL PROPERTY

March, 2011

CHAPTER IV – LEASE/SALE NEGOTIATION PROCESS

Page 22

other party stating that the RE Manager is the Point of Contact for the transaction and include in the letter the language in A.1(a)(1) and A.2(a)(2) of Chapter III. If he or she deems such negotiations to be successful, then in due course the Director of Real Estate may on the basis of such negotiations enter into a Conditional Designation Letter or lease with respect to a proposed transaction and then submit such transaction to the MTA Board for approval as contemplated by Chapter VII of these Policies and Procedures.

Explanatory Statements.

An “explanatory statement” must be prepared in the case of any disposition pursuant to the Lease/Sale Negotiation Process that involves:

- (a) any sale of real property that has an estimated fair market value in excess of \$100,000;
- (b) any real property disposed of by lease if the estimated annual rent over the term of the lease is in excess of \$15,000 (if the base rent in any year of the initial term is over \$15,000, then the lease qualifies for an explanatory statement); or
- (c) any real property or real and related personal property disposed of by exchange, regardless of value, or any property any part of the consideration for which is real property.

Each such explanatory statement must be transmitted to the NYS Comptroller, the Director of the Budget, Commissioner of General Services and Legislature not less than 90 days in advance of the closing of such disposition, and a copy thereof must be preserved in the RED’s files.

The RE Manager is responsible for preparing any such transmittal, which should be reviewed and approved by his or her Deputy Director and the Director, Leasing & Acquisition before it is sent out.

State Comptroller Review & Approval

Contracts for the disposition of real property via the Lease/Sale Negotiation Process that are valued at \$1 million or more, and all amendments to such contracts, must be reported to the Office of the State Comptroller (“OSC”) and may be subject to review and approval by OSC.

All contracts entered into via the Lease/Sale Negotiation Process with a value of \$1 million or more (with value being determined as the sale value in the case of a sale or the Net Present Value of the rental payments under the full term of a lease, including all option periods), and all amendments to such contracts are “eligible contracts” for OSC review.

METROPOLITAN TRANSPORTATION AUTHORITY
REAL ESTATE DEPARTMENT
POLICIES AND PROCEDURES FOR THE LEASING-OUT
AND SALE OF REAL PROPERTY

March, 2011

CHAPTER IV – LEASE/SALE NEGOTIATION PROCESS

Page 23

Each eligible contract that the MTA anticipates entering into in a given year must be reported to OSC in December of the prior year. The Director, Leasing & Acquisition, with the assistance of the Deputy Directors, Leasing & Acquisition, will prepare this list on an annual basis. If an eligible contract that has not been previously reported arises after the December reporting period, then it must be reported to OSC. The Director, Leasing & Acquisition, with the assistance of the Deputy Directors, Leasing & Acquisition, will prepare this report. No eligible contract may be entered into less than ten days prior to the execution of the eligible contract.

OSC may designate specific eligible contracts that must be submitted automatically to OSC for prior review and approval, in the manner determined by OSC (various materials, including RFP or other solicitation materials, may need to be submitted). All eligible contracts submitted for review must contain a provision stating that such contracts are not valid until approved by OSC (unless OSC has not approved or disapproved a contract within ninety days, in which case such contract shall become valid and enforceable without such approval). For 2011, OSC has not identified any real estate lease or sale contracts as being designated for automatic review.

However, all eligible real-estate contracts that were not reviewed by OSC, must be filed with OSC within 60 days of execution. **That means in 2011 that all agreements, or amendments to agreements, using the Lease/Sale Negotiation Process with a value of over \$1 million must be filed with the OSC within 60 days of execution.**

CHAPTER V – APPRAISALS AND FAIR MARKET VALUE

Scope – This chapter contains guidelines for estimating the “fair market value” of MTA real property to be offered for lease or sale.

Responsibilities – As required by PAL Section 2897(3), the RED must obtain an “independent appraisal” in connection with every sale or lease of MTA real property (including an interest in real property, such as an easement).

Objective – To aid the RED and MTA Board in their efforts to obtain appropriate compensation from lessees and purchasers and to ensure compliance with PAL Section 2897(3), which, except in limited specified circumstances, prohibits the sale or leasing out of MTA property for less than its “fair market value”.

Procedure – PAL Section 2897 does not define “fair market value”. However, such term is commonly understood in the real estate industry to mean the price (in the case of a sale) or rent (in the case of a lease) for which a typical owner of property comparable to the subject property would be willing to sell or lease such property and a typical prospective buyer or lessee would be willing to purchase or lease such property as of a specific date, assuming that neither party is specially motivated and that the property is sufficiently marketed so that its availability is reasonably well known.

In many cases, estimating fair market value, while inherently imprecise due to the uniqueness of property, is relatively straight-forward. Anyone with knowledge of the local real estate market can survey published data relating to recent transactions to find examples of sales or leases of comparable properties where the owner presumably solicited or could have solicited offers from any number of potential buyers or lessees. And, in such cases, one need then only make appropriate adjustments to per square foot prices or rents to account for variations among properties. In other cases, however, determining a “market” value is more difficult, as a property (or interest therein such as an easement) can be uniquely valuable to an adjoining property owner and (by virtue of such property’s size, shape or inaccessibility) have relatively little or no value at all to anyone else. In such cases, the fair market value of such property lies at an indeterminate point somewhere between the polar extremes of (a) One Dollar (the amount that the adjoining property owner would have to pay to win such property at an auction without any reserve price) and (b) the amount by which adding such property (or interest therein) to the adjoining property owner’s property would increase the fair market value of the adjoining owner’s property.

In these Policies and Procedures, the term “Type I Transactions” is used to refer to sales or leases of MTA property (such as stores or independently developable parcels) where the purchasers or lessees could be anyone; and the term “Type II Transactions” is used to refer to

METROPOLITAN TRANSPORTATION AUTHORITY
REAL ESTATE DEPARTMENT
POLICIES AND PROCEDURES FOR THE LEASING-OUT
AND SALE OF REAL PROPERTY

March, 2011

CHAPTER V – APPRAISALS AND FAIR MARKET VALUE

Page 25

sales or leases of MTA property to adjoining property owners where such property has unique value to such adjoining property owners.

PAL Section 2897 does not distinguish between Type I Transactions and Type II Transactions; in either case, it requires that an independent appraisal of fair market value be obtained and retained in RED's records and (except in the special circumstances identified in Chapter IV of these Policies and Procedures) requires public advertising for bids. However, because many of the transactions that the RED handles are Type II transactions (given that MTA rights-of-way often have only one logical adjacent user), it is important, as a practical matter, to recognize that the RED will not in fact receive competitive offers in the case of Type II Transactions, and for RE Managers to give suitable instructions to appraisers to avoid confusion and ensure that in all cases the intentions of this chapter are properly served by the appraiser's work.

In the case of a Type I Transaction, the RE Manager should instruct the appraiser to prepare a typical assessment of the value of the subject MTA property assuming full and adequate competition among potential purchasers or lessees, as the case may be. In the case of a Type II Transaction, the RE Manager should instruct the appraiser to prepare an assessment of the incremental value to the adjoining property owner of adding the subject MTA property (or interest therein) to such adjoining property owner's interest.

It is important to note that in either case, the value determined by the appraiser will not necessarily equate with "fair market value". Appraisers can only estimate value, and indeed appraisers commonly disagree when more than one is asked to value any given property. And, in the case of a Type I Transaction to be entered into after the Lease/Sale RFP Process has in fact resulted in competition between two or more typically motivated potential purchasers or lessees, the actual results of such Lease/Sale RFP Process constitute more concrete evidence of fair market value than an appraiser's estimate does. However, the estimate of value determined by an independent appraiser does nonetheless constitute rebuttable evidence of fair market value, and a tool for assessing the efficacy of the RED's efforts to maximize income from the disposition of MTA property (regardless of whether the Lease/Sale RFP Process of the Lease/Sale Negotiation Process is used). Accordingly, each Staff Summary presented for MTA Board approval should include a statement of the appraiser's estimate of value, and, if the proposed transaction would yield to the MTA less than such estimate of value, either (a) an explanation as to (i) why the RED does not believe such estimate of value coincides with fair market value and (ii) why the compensation to the MTA that is being recommended in the Staff Summary represents at least fair market value or (b) information and proposed MTA Board findings of the kind required by PAL Section 2897(7)(b) and (c), which read as follows:

“b. In the event a below fair market value asset transfer is proposed, the following information must be provided to the authority board and the public:

METROPOLITAN TRANSPORTATION AUTHORITY
REAL ESTATE DEPARTMENT
POLICIES AND PROCEDURES FOR THE LEASING-OUT
AND SALE OF REAL PROPERTY

March, 2011

CHAPTER V – APPRAISALS AND FAIR MARKET VALUE

Page 26

- (i) a full description of the asset;
 - (ii) an appraisal of the fair market value of the asset and any other information establishing the fair market value sought by the board;
 - (iii) a description of the purpose of the transfer, and a reasonable statement of the kind and amount of the benefit to the public resulting from the transfer, including but not limited to the kind, number, location, wages or salaries of jobs created or preserved as required by the transfer, the benefits, if any, to the communities in which the asset is situated as are required by the transfer;
 - (iv) a statement of the value to be received compared to the fair market value;
 - (v) the names of any private parties participating in the transfer, and if different than the statement required by subparagraph (iv) of this paragraph, a statement of the value to the private party; and
 - (vi) the names of other private parties who have made an offer for such asset, the value offered, and the purpose for which the asset was sought to be used.
- (c) Before approving the disposal of any property for less than fair market value, the board of any authority shall consider the information described in paragraph b of this subdivision and make a written determination that there is no reasonable alternative to the proposed below market transfer that would achieve the same purpose of such transfer.”

Each appraisal commissioned by the RED pursuant to these Policies and Procedures should be prepared by a member of the Appraisal Institute, or the equivalent, except that in the case of a proposed space lease such appraisal may be prepared by a licensed real estate broker experienced in the leasing of space in the area where the subject property is located.

CHAPTER VI - ANALYSIS OF PROPOSER’S FINANCIAL CAPABILITY

Scope - This chapter outlines the procedures to be utilized to evaluate a proposer’s financial ability to comply with the terms of a lease or contract of sale.

Responsibilities - The RE Manager is responsible for receiving and taking into account the information reported on Proposer Information Forms and for ordering and taking into account the results of independent credit reports.

Objective - To evaluate the creditworthiness of a prospective tenant or purchaser.

Procedures - The necessary procedure for conducting the credit check begins with the RE Manager obtaining a completed Proposer Information Form from each proposer in order to gather reference and credit information for such proposer. The Proposer Information Form includes an authorization to order a credit report and check financial references. The RE Manager should provide the requisite information to the RED’s credit reference service, LIDA Credit Agency, Inc., 450 Sunrise Highway, Suite 201, Rockville Center, NY 11570 (phone: 516-678-4600; fax: 516-678-4611), and order a credit report from such service. (See Figure 20). Typically this process takes two to three weeks.

In the case of a proposed sale, the primary evidence of a prospective purchaser’s financial capability is such prospective purchaser’s ability and willingness to put at risk a substantial down payment (typically equal to 10% of the purchase price). However, the RE Manager should nonetheless seek evidence of each prospective purchaser’s ability to finance the balance of the purchase price, recognizing that such evidence is likely to take the form of expressions of interest and indicative terms from prospective equity owners and lenders, as opposed to definitive commitments.

In the case of a lease:

- (a) except in special circumstances with the approval of the Director of Real Estate (as, for example, where the tenant makes a substantial pre-payment of rent or funds a substantial improvement of substantial value to the MTA), the prospective tenant should be required to demonstrate that it is ready and able to post cash or a letter of credit as a security deposit in the amount of three times the projected monthly rent for the fifth year of the lease term;
- (b) the prospective tenant should be required to furnish a business plan, including pro forma projections of income and expense, that demonstrates that the tenant will be able to afford to pay the proposed rent from its operating revenues;

METROPOLITAN TRANSPORTATION AUTHORITY
REAL ESTATE DEPARTMENT
POLICIES AND PROCEDURES FOR THE LEASING-OUT
AND SALE OF REAL PROPERTY

- (c) if the proposed rent is substantially higher than the RED’s estimate of fair market value, then (unless the tenant is itself a creditworthy entity or will make improvements that would have substantial residual value to the MTA if the lease were to be terminated for non-payment of rent) the tenant’s obligation to pay such rent should be personally guaranteed by a creditworthy principal of the tenant;
- (d) alternatively, if the projected rent is not substantially higher than the RED’s estimate of fair market value, it will suffice for a creditworthy principal of the tenant to provide a so-called “good guy” guaranty, pursuant to which the guarantor guarantees the payment of rent through the date that is six months after the date on which the tenant surrenders the premises (or such guaranty may be dispensed with entirely if the tenant itself is creditworthy); and
- (e) if the tenant is to be required to undertake and pay for substantial capital improvements, the tenant should be required to post security for the completion (and payment of the costs) of such improvements, which security may take the form of (i) a personal guaranty from a creditworthy principal of the tenant, or (ii) a letter of credit (the amount of which may be periodically reduced as construction costs are paid by the tenant).

It is in light of the foregoing requirements that the financial information provided by proposers should be evaluated by RED staff.

CHAPTER VII – BOARD APPROVAL PROCESS

Scope – This chapter reviews the process for the preparation of Conditional Designation Letters and Finance Committee Staff Summaries and for the obtaining of MTA Board approval of sale and leasing-out transactions recommended by the RED. All proposals to sell or lease out MTA property must be reviewed by the Finance Committee, and no such sale or lease can become effective until and unless the MTA Board (acting upon the recommendation of the Finance Committee) has specifically authorized such sale or lease.

A. Conditional Designation Letters

When the RED has determined that it wishes to accept the proposal of a prospective tenant to lease MTA property or of a prospective purchaser to purchase MTA property (whether pursuant to the Lease/Sale RFP Process or pursuant to the Lease/Sale Negotiation Process), the RE Manager should prepare a conditional designation letter for execution by the Director of Real Estate and counter-signature by such prospective tenant or purchaser (a “Conditional Designation Letter”). See Figure 21 for an example. Such letter should spell out the terms of the proposed transaction with as much specificity as possible under the circumstances, not in the body of the letter itself but by incorporating by reference the most recent written materials (typically a signed Parcel Information Sheet and signed Rent Proposal) that embody the agreements that the RED believes have been reached to date with respect to such transaction. Each Conditional Designation Letter must stipulate that it does not constitute a legally binding agreement insofar as the MTA is concerned and that it is subject to MTA Board approval.

Once an Authorization Memo has been signed, a lease or contract of sale executed by the prospective tenant may serve in place of the Conditional Designation Letter. Each such lease or contract must stipulate that it is not a legally binding agreement insofar as the MTA is concerned and that it is subject to MTA Board approval.

B. Staff Summaries

After the prospective purchaser or tenant counter-signs the Conditional Designation Letter or returns a signed lease or contract of sale, the RE Manager should prepare a Staff Summary for Finance Committee approval. The following is the sequence of steps for preparation of the Staff Summary. This process typically takes approximately three weeks and results in a presentation to and discussion with the Finance Committee.

1. The assigned Executive Secretary distributes a schedule of Finance Committee and MTA Board meeting dates to all RED staff. This schedule includes deadlines for the submission of Staff Summaries.

METROPOLITAN TRANSPORTATION AUTHORITY
REAL ESTATE DEPARTMENT
POLICIES AND PROCEDURES FOR THE LEASING-OUT
AND SALE OF REAL PROPERTY

March 2011

CHAPTER VII – BOARD APPROVAL PROCESS

Page 30

2. The RE Manager submits a project title to his/her Deputy Director for review, and then to the assigned Executive Secretary who is responsible for RED's Finance Committee agenda.
3. The RE Manager prepares a first draft of the Staff Summary, using the RED's standard form (Figure 22). Details such as the following should be included as appropriate:
 - Finance Committee meeting date
 - MTA Agency involved
 - Purchaser or tenant
 - Location (street address)
 - Activity (use)
 - Action requested (approval, extension of term, etc.)
 - Term (years)
 - Renewal options (if any)
 - Space (square feet)
 - Compensation (annually, by term and by square foot, if appropriate)
 - Security deposit (if any)
 - Guarantor (if any)
 - Insurance (if any)
 - Required improvements (if any)
 - Comments

The comments section should review the justification for the selection of the proposed tenant or purchaser, and should include the number of proposals received (if the purchaser or tenant was selected via an RFP), the names of any proposers that were disqualified and the reasons why, the present values of the guaranteed compensation offered by each responsive and responsible proposer, the discount rate used to calculate such present values, and, if the responsible and responsive proposer with the highest such present value was not selected, an explanation as to why a different proposer was selected.

4. The applicable Deputy Director, the Director, Leasing & Acquisition, and the Director of Real Estate review the draft with the RE Manager and make changes as they see fit.
5. MTA executive staff (General Counsel, Managing Director, Chief of Staff and Chief Operating Officer) review and (following implementation of any changes they may require) initial the Staff Summary.

METROPOLITAN TRANSPORTATION AUTHORITY
REAL ESTATE DEPARTMENT
POLICIES AND PROCEDURES FOR THE LEASING-OUT
AND SALE OF REAL PROPERTY

March 2011

CHAPTER VII – BOARD APPROVAL PROCESS

Page 31

6. The Director of Real Estate signs the Staff Summary.
7. The completed Staff Summary is submitted along with the remainder of the RED's Finance Committee agenda package for printing.

C. Board Approval

The RE Manager and his or her Deputy Director should be present during the Finance Committee discussion in order to help answer questions as needed. The Finance Committee may instruct the RED staff to make changes in the Staff Summary as reflected in the minutes of the Finance Committee meeting. Any such changes must be made to the Staff Summary prior to submission to the full MTA Board. If the transaction is recommended by the Finance Committee, the RE Manager should update Yardi with the Finance Committee approval date and the transaction is included in the Finance Committee's report to the MTA Board. Once the MTA Board has approved the transaction, the RE Manager should enter the MTA Board approval date into Yardi.

D. SEQRA Compliance

As indicated above, RED staff must consult and coordinate with MTA Legal to ensure that, before the MTA Board takes action to approve any sale or leasing-out transaction, the requirements of SEQRA have been satisfied to the extent such requirements are applicable to such transaction. Depending on the circumstances, the MTA Board may need to make certain SEQRA-related determinations before it takes such action. Prior to submitting an Authorization Memo for any transaction, the RE Manager should, in consultation with MTA Legal, determine what, if any, SEQRA requirements must be satisfied and whether and how such requirements need to be addressed in the applicable Staff Summary.

CHAPTER VIII - PREPARATION OF FORMAL AGREEMENTS

Scope - This chapter reviews procedures relating to the preparation of definitive legally-binding agreements.

Objective - To develop a fully executable agreement as well as provide documentation of the approval and revision of such agreement.

Responsibilities - The RE Manager has primary responsibility for the preparation of the draft agreement, preparing the Document Approval Form (“DAF”) and soliciting input from the applicable Deputy Director, the Director, Leasing & Acquisition and MTA Legal.

Procedures - The necessary procedures for preparing the lease or sale agreement include drafting the agreement and obtaining Legal Department approval and tenant concurrence with the written agreement.

A. Drafting of Formal Agreement

Prior to or following the acceptance of the terms of the agreement by the MTA Board, the RE Manager should in consultation with MTA Legal prepare a first draft of a formal agreement based on the Conditional Designation Letter, and Staff Summary, accompanied by the Authorization Memo and Document Approval Form. To the fullest extent possible and appropriate, such draft should be based on a form previously approved by MTA Legal.

B. Internal Review

Once the RE Manager has prepared such draft, it should be forwarded to the applicable Deputy Director for review. Depending on the Deputy Director's comments, the RE Manager may need to make additional modifications. The agreement should then be forwarded to the Director, Leasing & Acquisition and the assigned attorney at MTA Legal for their review and comment. As changes are made to the draft agreement, the RE Manager should highlight the changed text with each revision and have his or her Deputy Director, the Director, Real Estate Operations and the assigned attorney review and approve the changes. A draft agreement may not be sent to the prospective purchaser or tenant until such internal review has been completed.

C. Document Approval Form

The Document Approval Form is to be used for documenting revisions and approvals. (See Figure 23). The Document Approval Form should be routed with the draft agreement for all internal RED reviews, comments and approvals. The Document Approval Form itself does not

travel to the Law Department during the review process. However, the date of sending the agreement to the Legal Department is to be noted on the form and resides in the tenant file. The Tenant ID # from Yardi should be included on the Document Approval Form.

D. Execution By Purchaser or Tenant

Once the required internal review has been completed, the RE Manager should send the proposed documentation to the prospective purchaser or tenant for execution. Should the prospective purchaser or tenant request changes, the RE Manager should present such requested changes to his or her Deputy Director, the Director, Leasing & Acquisition and/or MTA Legal for discussion as needed. Once the agreement is finalized, the prospective purchaser or tenant should be directed to execute five original counterparts of the agreement and return them to the RE Manager.

E. Execution By Director of Real Estate

Once the agreed-upon documentation has been executed by the tenant or purchaser, the RE Manager should use the Document Approval Form to send it (by way of his or her Deputy Director, the Director, Leasing & Acquisition and MTA Legal) to the Director of Real Estate for execution on behalf of the applicable MTA Agency.

F. Required Deliveries

In addition to executed copies of the agreement, the RE Manager should obtain the following from the purchaser or tenant:

1. Any required security deposit, to the extent, if any, not already deposited with the MTA, and any required personal guarantees of payment and/or performance, including any required guaranty of completion with respect to required improvements.
2. In the case of a lease, the first month's rent.
3. In the case of a lease, an insurance certificate evidencing coverage as required by the lease. This item must be delivered to the RE Manager prior to possession being granted. The RE Manager should make an initial inspection of the certificate to verify that the amounts specified match those in the agreement, and that all the additional insured's as required under the agreement are named on the certificate, that the address of the concession is correct and that the named insured is correct as per the lease. (After the file is conveyed to Tenant Management, Tenant Management will

METROPOLITAN TRANSPORTATION AUTHORITY
REAL ESTATE DEPARTMENT
POLICIES AND PROCEDURES FOR THE LEASING-OUT
AND SALE OF REAL PROPERTY

March 2011

CHAPTER VIII – PREPARATION OF FORMAL AGREEMENTS

Page 34

be responsible for forwarding the insurance certificate to MTA Risk Management for further review.)

Note: Insurance for construction is due upon approval of plans and prior to commencement of any work.

All checks should be forwarded to Tenant Management immediately upon receipt. Copies of all the items referred to in this chapter should be maintained in the Tenant File.

G. Proposer's Failure to Execute

If a proposer has held a proposed agreement for more than two weeks, the RE Manager should send a letter to the proposer, UPS Next Day Air, stating that if the agreement is not executed within two weeks the subject property may be offered to another proposer.

Every effort should be made to contact the proposer to identify and resolve any open issues; and if the RE Manager judges the proposed tenant's reasons for failure to execute to be valid, an adequate time period should be granted for finalizing and executing the agreement. In no event, however, should the proposed tenant be allowed an inordinate amount of time to complete contract negotiations and satisfy any pre-conditions to contract execution or be allowed to renege on understandings that were reflected in the proposer's proposal or Conditional Designation Letter.

If a proposer purports to withdraw such proposer's proposal or refuses to execute definitive documentation reflecting the terms of the proposal or Conditional Designation Letter, the RE Manager, after consulting with his or her Deputy Director and MTA Legal, should instruct Tenant Management to seize such proposer's earnest money deposit, and in such event Tenant Management should notify the MTA Comptroller's office that it should transfer such deposit to the applicable MTA Agency's operating account; provided, however, that the Director, Leasing & Acquisition may in any event elect to return any earnest money deposit received from any governmental agency or not-for-profit agency. Alternatively, if negotiations have terminated by reason of an impasse over contract terms that were not addressed in the proposal or Conditional Designation Letter, and if the RE Manager and his or her Deputy Director and MTA Legal concur that the proposer has been dealing in good faith, the MTA Comptroller's office should be directed to return the proposer's deposit with interest, if any.

The RE Manager should take care to maintain contemporaneous notes of all communications that could have a bearing on the determinations that are described in the preceding paragraph.

CHAPTER IX - TENANT INFORMATION TRANSFER

Scope - This chapter is designed to assist in preparing lease-related documentation to be forwarded to Information Management and Tenant Management.

Objective - To assist in the accurate transfer of pertinent information to Information Management and Tenant Management.

Responsibilities - The RE Manager prepares the necessary documentation and communicates the information to Tenant Management and Information Management.

Procedures - The necessary procedures for conveying the information are as follows:

A. Documentation

1. If the Director, Leasing & Acquisition approves the selection, the RE Manager with the assistance of Information Management (which advises the Real Estate Manager of the correct property and unit descriptions) should enter basic proposer information (name, address, property unit) into Yardi. The RE Manager notifies Information Management via email to change status of tenant to “future”.
2. Once a tenant has been selected, approved and entered into Yardi with “future” status, this tenant will now show up on Yardi’s Lease Tracking Report. This report may be printed and reviewed at monthly staff meetings between the applicable leasing team and the Director, Real Estate Operations (Figure 24)
3. The Director of Real Estate signs all of the copies of the final lease agreement and these are returned to the RE Manager who distributes the signed copies of the agreement as follows:
 - The tenant (1 copy)
 - Tenant File - (2 copies)
 - One copy to MTA Agency legal department (if applicable)
4. The RE Manager assembles or updates the RFP File to include all proposals, rejection letters, copies of interview notes and memos pertaining to the project and forwards to the Information Center. The RE Manager assembles or prepares the Tenant File, which includes the original proposal, all correspondence with the tenant, confirmation letter, two copies of the agreement, Staff Summary, insurance certificate, W-9 form, construction security, Document Approval Form and the Routing Execution Form,

METROPOLITAN TRANSPORTATION AUTHORITY
REAL ESTATE DEPARTMENT
POLICIES AND PROCEDURES FOR THE LEASING-OUT
AND SALE OF REAL PROPERTY

March 2011

CHAPTER IX – TENANT INFORMATION TRANSFER

Page 36

and attaches the Tenant Control Checklist (Figure 25), which is affixed to the respective project file before forwarding to Tenant Management. Tenant Management is responsible for forwarding this to the Information Center.

The completed file for all new agreements or amendments and changes to existing agreements should immediately be handed over to Tenant Management staff. Within 24 hours of mailing a tenant a copy of an executed lease agreement, the RE Manager should e-mail Tenant Management staff for a meeting. At the meeting, Tenant Management staff will verify:

- All items on the tenant file check list are in the file.
- That the key qualitative tenant management elements (insurance, rent and security checks, executed routing form and lease) are in the correct amounts, received from the correct party.

If all is in order, Tenant Management staff will enter the “hand-off” date into Yardi. If qualitative elements are not in order, the Real Estate Manager and Tenant Management staff will work together to remedy the matter, and once remedied, the “hand-off” date will be entered by the Tenant Management staff into Yardi.

NOTE: It is the responsibility of the RE Manager to ensure that no agreement is executed by the Director of Real Estate unless checks are received in the appropriate amounts, and from the appropriate corporate entity, and that initial insurance certificates are received in the limits and coverages contemplated by the lease.

5. For the Lease/Sale Negotiation Process, the Authorization Memo plus all correspondence, maps and the agreement serves as the Tenant File and is forwarded to Tenant Management.

B. Insurance Coordination

Note: If a tenant’s insurance forms are incomplete at the time the Tenant File is forwarded to Tenant Management, a notation as to the status of insurance should be made. Valid reasons for uninsured status typically include the tenant not being in possession or not being required to maintain insurance during the design and construction process. However, during construction, the tenant’s contractor is required to maintain adequate insurance. The tenant may not be in possession of the facility until active coverage is in place.

METROPOLITAN TRANSPORTATION AUTHORITY
REAL ESTATE DEPARTMENT
POLICIES AND PROCEDURES FOR THE LEASING-OUT
AND SALE OF REAL PROPERTY

March 2011

CHAPTER IX – TENANT INFORMATION TRANSFER

Page 37

C. Planning & Construction

Tenant Management is responsible for the coordination of the construction process from plan submission and approval through completion. Tenant Management should copy the RE Manager on all correspondence and include Tenant Management in all meetings relating to the construction process. Tenant Management is responsible for updating Yardi with respect to all construction activity.

D. Maintenance of Marketable Property List

The Deputy Directors are responsible for maintaining the Marketable Property List for their respective areas of responsibility. Tenant Management is responsible for notifying the appropriate Deputy Directors of previously leased or licensed property that is due to become available.

CHAPTER X - CONSTRUCTION MANAGEMENT

Scope - This chapter provides guidelines for standardized monitoring of the tenant improvement construction process from design through construction completion and the commencement of operation.

Objective - To ensure that tenant improvements are efficiently and appropriately completed in compliance with lease terms and with the applicable MTA Agency's architectural, engineering and code compliance department.

Responsibilities - The applicable MTA Agency is responsible for approving plans and monitoring and approving the construction of the proposed facilities.

Procedures - The necessary procedures for coordinating the construction process include the following:

A. Plan Submission

The tenant submits construction plans for approval by the MTA Agency through the RED.

1. Tenant Management, with the assistance of the leasing RE Manager, is generally responsible for coordinating the approval of design and plans for proposed improvements. After the lease is fully executed, the tenant has a prescribed number of days to submit plans to Tenant Management or its designated receiver. Tenant Management then forwards the plans to the RED's architectural and engineering ("A&E") consultant or to the appropriate MTA Agency for review. Subsequent to A&E review, the plans are forwarded to the applicable MTA Agency. If changes need to be made after the MTA Agency review, the tenant should be so notified in writing. The leasing RE Manager should be copied on all correspondence relating to plan submission and approval and all appropriate meetings held on tenant plans should include the leasing RE Manager.
2. Once plans are approved, a letter should be sent by Tenant Management to the tenant indicating that the plans have been approved and requesting evidence of contractor's insurance (if not already sent) so that construction may commence.
3. Each MTA Agency deals with tenant construction differently. Tenant Management tracks the MTA Agency process. As a general rule, the following paragraphs describe how the MTA Agencies manage tenant construction. Appropriate exceptions to these general rules can be made with the approval of the Director,

METROPOLITAN TRANSPORTATION AUTHORITY
REAL ESTATE DEPARTMENT
POLICIES AND PROCEDURES FOR THE LEASING-OUT
AND SALE OF REAL PROPERTY

March 2011

CHAPTER X – CONSTRUCTION MANAGEMENT

Page 39

Leasing & Acquisition in consultation with the Sr. Deputy Director, Tenant Management.

MTA NYCT: The Maintenance of Way Department approves plans. Tenant Management arranges a construction kick-off meeting. Attendees include: the tenant, its contractors, licensed subcontractors, architect and engineer, the RE Manager, Tenant Management, and Maintenance of Way. Maintenance of Way is responsible for all inspections and for Approval to Open (oral or written) and Final Approval (written). The Final Approval concludes the process for NYCT. Tenant Management communicates this information to the tenant.

MTA LIRR:

1. **For Penn Station Tenants:** The Capital Program Management (CPM) staff assigned to Penn Station approve the plans. CPM arranges a construction kick-off meeting. Attendees include Tenant Management, the Station Manager, the RE Manager, LIRR Engineering, CPM and the tenant and its contractors, architect and engineers. CPM is responsible for issuing a Construction Permit and for all inspections. After satisfactory construction completion, CPM issues a Certificate of Occupancy to the tenant with a copy to the RE Manager, who then forwards a copy to Tenant Management.
2. **For Tenants in Space Other Than Penn Station:** CPM staff approve the plans. CPM staff, together with LIRR Engineering Department personnel, are responsible for inspections and CPM issues the certificate of occupancy/construction approval. Tenant Management communicates the approval to the tenant.

MTA METRO-NORTH: Capital Programs (CP) approves the plans. CP is responsible for issuing a Building Permit and for inspections. Tenant Management coordinates the construction kick-off meeting. In attendance are: CP (including the Chief Architect, Engineers and Code Compliance) the RE Manager, Tenant Management, the tenant and its architect, engineers and contractors. CP issues a Certificate of Occupancy upon satisfactory completion of construction. The Certificate of Occupancy is forwarded to Tenant Management.

B. Construction Monitoring

1. Tenant Management communicates with the Engineering Department/Maintenance of Way on the status of the improvements. In some cases, Tenant Management will find it necessary to physically inspect the premises. Accordingly, Tenant Management

METROPOLITAN TRANSPORTATION AUTHORITY
REAL ESTATE DEPARTMENT
POLICIES AND PROCEDURES FOR THE LEASING-OUT
AND SALE OF REAL PROPERTY

March 2011

CHAPTER X – CONSTRUCTION MANAGEMENT

Page 40

essentially monitors the construction process endeavoring to ensure that construction proceeds according to schedule and that all inspections by the appropriate technical personnel occur. Tenant Management is responsible for documenting any delays and the reasons for such delays. Once the construction is completed, the applicable MTA Agency is notified that construction is complete and a final inspection is requested.

C. Construction Completion

1. Upon construction completion and approval, Tenant Management arranges the return of the construction security, if applicable.
2. Where an agreement indicates that rent commences upon completion of construction, Tenant Management sends the tenant a rent start notice and provides a copy to the RE Manager and Information Management.

METROPOLITAN TRANSPORTATION AUTHORITY
REAL ESTATE DEPARTMENT
POLICIES AND PROCEDURES FOR THE LEASING-OUT
AND SALE OF REAL PROPERTY

CHAPTER XI – NEW YORK STATE PROCUREMENT LOBBYING LAW

Scope - This chapter establishes policies and procedures for the implementation of the requirements relating to lobbying with respect to real estate transactions as provided in the State Finance Law and Legislative Law and as amended by Chapter 1 of the Laws of New York of 2005 (the “Procurement Lobbying Law”). The applicable provisions of the Procurement Lobbying Law took effect on January 1, 2006. The Procurement Lobbying Law is a statute enacted by the New York State Legislature and the MTA is obligated to comply with its requirements.

Objective - To enhance the public’s confidence in State procurement processes by increasing disclosure requirements for persons attempting to influence a procurement or Real Estate transaction.

Responsibilities – Proposers must not make “Contact” during the Restricted Period with anyone other than the Designated Point(s) of Contact.

Procedures - The Procurement Lobbying Law applies to “the purchase, sale or lease of real property or an acquisition or granting of other interest in real property.” Among other things, it restricts certain contacts during the procurement process and requires the MTA to record all such “Contacts” and include them in the transaction record. Violations of the policy regarding permissible contacts must be reported to the appropriate MTA officer and investigated accordingly.

A. **Definitions:**

As used in this chapter and as provided in the Procurement Lobbying Law, the following terms have the following meanings:

1. **Contact**: any oral, written or electronic communication with a governmental entity under circumstances where a reasonable person would infer that the communication is *intended to influence* an MTA real estate transaction.
2. **Offerer**: an individual or entity, or any employee, agent or consultant or person acting on behalf of such individual or entity, that contacts the MTA about a real estate transaction during the Restricted Period or that bids, proposes or enters into negotiations with respect to an MTA real estate transaction.
3. **Restricted Period**: the period of time commencing with the earliest written notice, advertisement or solicitation of an RFP or, in the case of a Lease/Sale Negotiation

METROPOLITAN TRANSPORTATION AUTHORITY
REAL ESTATE DEPARTMENT
POLICIES AND PROCEDURES FOR THE LEASING-OUT
AND SALE OF REAL PROPERTY

Process transaction, when the RE Manager first solicits a response from a potential lessor or purchaser intending to result in contract of sale or lease, which solicitation should be in writing, and ending with the final closing of the transaction.

B. Applicability:

1. The Procurement Lobbying Law applies to *all contracts* with an estimated annual expenditure in excess of \$15,000, including, but not limited to, RFPs and agreements entered into via the Lease/Sale Negotiation Process.
2. A transaction is not subject to the provisions of this section if the commencement of the Restricted Period occurred prior to the effective date of the Procurement Lobbying Law, even if the contract is awarded after the effective date.
3. During the Restricted Period, bidders/proposers, or those acting on their behalf, may only “Contact” the designated contact person or persons (as specified in the bid/solicitation documents as the designated “Point(s) of Contact”) with regard to a real estate transaction. In addition, bidders/proposers may not attempt to influence a real estate transaction in a way that violates or attempts to violate the ethics provisions of the Public Officers Law Section 73(5), relating to the receipt of gifts intended to influence; and Section 74, which addresses the ethical standards of employees of state agencies (including public benefit corporations), members of the New York State Legislature and Legislative employees.

C. Communications Not Prohibited by the Procurement Lobbying Law:

1. Submission of written proposals in response to an RFP or other solicitation, pursuant to the submission requirements set forth in the solicitation documents.
2. Questions to the Point(s) of Contact set forth in the solicitation, advertisement and/or real estate transaction package, when all such questions and responses are to be disseminated to all Offerers who have expressed an interest in the RFP or other solicitation.
3. Participation in a pre-proposal conference, oral presentation or interview provided for in an RFP.
4. Complaints by an offerer regarding the failure of a designated contact to reply in a timely fashion.

METROPOLITAN TRANSPORTATION AUTHORITY
REAL ESTATE DEPARTMENT
POLICIES AND PROCEDURES FOR THE LEASING-OUT
AND SALE OF REAL PROPERTY

5. Communications by Offerors, who have been tentatively designated as the prospective tenant or purchaser, provided that such communications are solely for the purpose of receiving the terms of such designation and/or negotiating the terms of the lease or contract of sale after being notified of such designation.
6. Contacts regarding protests, appeals or other review proceedings before the MTA.
7. Complaints of alleged improper conduct.
8. Contact by a member of the New York State Legislature or legislative staff, when acting in their official capacity, regarding a particular real estate transaction.
9. Communications described in clauses 1 through 8 above and made to an authorized designee of the Point(s) of Contract, provided that the Point(s) of Contact participates in the communication. In addition and in the absence of the Point of Contact, the Director of Real Estate may authorize another contact within the Real Estate Department to receive communications on behalf of the Point(s) of Contact.

D. Procedures For Reporting Potential Violations of Policy Regarding Contact During Restricted Period:

1. Any employee of the MTA, including employees outside of the RED, who becomes aware that anyone has violated the Procurement Lobbying Law regarding permissible contacts, must inform the Director of Real Estate immediately, using the Report of Contact form. (Figure 26).
2. Upon any Contact during the Restricted Period, the employee being contacted must obtain the name, address, telephone number, place of employment and occupation of the person or organization making the Contact and whether or not such person or organization was retained, employed or designated by or on behalf of the Offerer to contact the MTA regarding the procurement. This information must be included on the Form submitted to the Director of Real Estate.
3. The person recording the information makes a copy of the form for themselves, and sends an additional copy to the Director who maintains a central repository of the forms as well as the original to the RE Manager for placement in the Project file. In addition, the Director of Real Estate will investigate the allegations. If there is reasonable cause to believe that the allegations are true, the Offerer must be notified of the investigation and given an opportunity to respond to the allegations in accordance with the MTA's procedure regarding responsibility determinations.

METROPOLITAN TRANSPORTATION AUTHORITY
REAL ESTATE DEPARTMENT
POLICIES AND PROCEDURES FOR THE LEASING-OUT
AND SALE OF REAL PROPERTY

4. The MTA Director of Real Estate must report knowing and willful violations of the Procurement Lobbying Law to the Executive Director of the MTA and the Office of General Services (“OGS”).

E. Contract Requirements:

1. All RFP or Lease/Sale Negotiation offering documents must contain the name of the designated contact(s) (the Point(s) of Contact) for that particular procurement.
2. All RFP or Lease/Sale Negotiation offering documents must contain a summary of the requirements of the Procurement Lobbying Law. This summary is contained within Schedule W.
3. Schedule W (Figure 27) must be made a part of, and returned with, the bid/solicitation documents for each real estate transaction covered under the Procurement Lobbying Law. *Failure of a bidder/proposer to return a completed Schedule W will deem such bidder/proposer as ineligible for award.* Schedule W consists of the following, which satisfy the submission requirements of the Procurement Lobbying Law:
 - a. Affirmation of the Offerer’s understanding of, and agreement to comply with, the Procurement Lobbying Law.
 - b. Certification that the information the Offerer has provided the MTA with is complete, true and accurate.
 - c. Disclosure of any findings of non-responsibility made within the previous four years that were due to a violation of the Lobbying Law or as a result of intentionally providing false or incomplete information to a government entity (as defined in the Procurement Lobbying Law). Failure to disclose such prior determinations of non-responsibility will be considered in the determination of responsibility.
 - d. The MTA may confirm the accuracy of the information provided in this disclosure by accessing the list of all Offerers who have been determined to be non-responsible or debarred due to violations of this section, maintained by the OGS.

F. Responsibility Determination:

1. A finding that an Offerer has knowingly and willfully violated the Procurement Lobbying Law may result in a determination of non-responsibility and the Offerer may not be awarded the lease or sale.
2. The lease or sale may be awarded to an Offerer found non-responsible as a result of a violation of the requirements of this section, if the MTA determines that the award of the license or sale to the Offerer is necessary to protect public property, health or safety, and that the Offerer is the only source capable of fulfilling the

METROPOLITAN TRANSPORTATION AUTHORITY
REAL ESTATE DEPARTMENT
POLICIES AND PROCEDURES FOR THE LEASING-OUT
AND SALE OF REAL PROPERTY

contract within the required timeframe. Such finding must be documented in the transaction file.

3. Any subsequent determination of non-responsibility due to a violation of this section within four years of a determination of non-responsibility will result in the Offerer being debarred from submitting a bid/proposal on or be awarded any real estate contract for four years from the date of the second determination.
4. Compliance with the requirements of the Procurement Lobbying Law and this Procedure will be considered in the overall responsibility determination of the Offerer.

G. Termination

1. Each lease or sale contract covered by the Procurement Lobbying Law must contain a provision that authorizes the MTA to terminate any such transaction if any of the certifications provided by the Offerer pursuant to the Procurement Lobbying Law is found to be “intentionally false or intentionally incomplete”.
2. The MTA must include the basis for any action taken pursuant to such termination provision in the transaction record.

METROPOLITAN TRANSPORTATION AUTHORITY
REAL ESTATE DEPARTMENT
POLICIES AND PROCEDURES FOR THE LEASING-OUT
AND SALE OF REAL PROPERTY

March 2011

GLOSSARY

Page 46

GLOSSARY

Authorization Memo: A memorandum prepared by a RE Manager seeking authorization as required by these Policies and Procedures.

Authorization Memos recommending award pursuant to an RFP require SEQRA check off and signature of the appropriate Deputy Director, Director, Leasing & Acquisition, and Director, Real Estate Operations.

Authorization Memos recommending award pursuant to the Lease/Sale Negotiation Process require SEQRA check off and the signatures of the appropriate Deputy Director, the Director, Leasing & Acquisition, the Director, Real Estate Operations, MTA Legal, and the Director, Real Estate.

Lease/Sale Negotiation Process File: This file results from the Proposer File and includes the Authorization Memo, the Proposer Information Form, the Conditional Designation Letter, the Staff Summary, the Document Approval Form, two copies of the definitive agreement(s), the insurance certificate and the W-9 form. This file is assembled by the RE Manager and resides in the Information Center.

Conditional Designation Letter: As described in Chapter VII.

Contact: As defined in Chapter XI.

Deputy Director: The Deputy Director of the RED who has primary responsibility for RED leasing & acquisition activities relating to property of a particular MTA Agency.

Document Approval Form: As described in Chapter VIII.

Finance Committee: The Finance Committee of the MTA Board (or any other committee of the MTA Board that may assume responsibility for oversight of the RED).

GCT Leasing Guidelines: As defined in the Introduction.

Information Center: The area of the RED office devoted to maintaining central files, Val maps, Sanborn maps, Tax maps, Station Diagrams and other documents that are regularly needed and must be permanently retained.

Information Management or IMU: The information management unit of the RED.

Inquiries: As defined in Chapter I.

METROPOLITAN TRANSPORTATION AUTHORITY
REAL ESTATE DEPARTMENT
POLICIES AND PROCEDURES FOR THE LEASING-OUT
AND SALE OF REAL PROPERTY

March 2011

GLOSSARY

Page 47

IPIS: IPIS is a database that contains a list of properties owned by the City of New York. Information concerning tax status, descriptive property history and any *in rem* action is also available. Access to this information is provided via CityNet Computer Hook-up. Certain items from this information can also be found in Yardi for each City-owned property.

Lease/Sale RFP Process: The leasing-out or selling of real property of the MTA pursuant to an RFP.

Lease/Sale Negotiation Process: The leasing-out or selling real property of the MTA other than pursuant to an RFP.

Licensing-Out Policies and Procedures: As defined in the Introduction.

Marketable Property List: A list of all properties available for marketing by the RED. This list should be updated and reviewed regularly to determine the marketability of properties.

MTA: The Metropolitan Transportation Authority.

MTA Agency: As defined in the Introduction.

Net Present Value or NPV: As defined in Chapter III.

New York City Department of Finance Data: The Department of Finance maintains all ownership records for the five boroughs. The records include information relating to current ownership, mortgages, zoning, location, age of improvements and assessed real property value. The data are accessed via select personal computers within the RED.

Parcel Information Sheet: As described in Chapter II.

Procurement Lobbying Law: As defined in Chapter XI.

Proposer File: The Proposer File is assembled by the RE Manager and contains the original signed proposal, all relevant correspondence with the selected proposer, the Conditional Designation Letter, the Staff Summary, the Document Approval Form, , two copies of the definitive agreement(s), the insurance certificate and the W-9 form. This file resides in the Information Center.

Proposer Information Form (PIF): The Proposer Information Form provides detailed information with respect to proposers and their principals and Affiliates, including addresses, past dealings with state and municipal agencies, business history and experience, references, available lines of credit and assets and liabilities, and includes a business plan with financial

METROPOLITAN TRANSPORTATION AUTHORITY
REAL ESTATE DEPARTMENT
POLICIES AND PROCEDURES FOR THE LEASING-OUT
AND SALE OF REAL PROPERTY

March 2011

GLOSSARY

Page 48

projections and a credit check authorization. The PIF is used for both the Lease/Sale RFP Process and the Lease/Sale Negotiation Process.

Real Estate Data, Inc. (REDI): REDI is a resource of property ownership, tax maps and tax status on microfilm and land books, organized by block and lot and cross-referenced by name and address. REDI is available through the RED library. Any of the Metro-North lines outside of the five boroughs are available only in book form.

Recordation of Contact: As defined in Chapter XI

RED: The MTA real estate department.

RE Manager: A RED staffer who reports to a Deputy Director.

Restricted Period: As defined in Chapter XI.

RFP or Request for Proposals: A request for proposals issued in accordance with these Policies and Procedures.

RFP File: The RFP file results from the Project File after the Tenant File is assembled, and contains all relevant information regarding the RFP, including all proposals and correspondence with proposers and the RE Manager notes regarding the project. This file resides in the Information Center.

RFP Mailing List: The mail log is maintained in Yardi by an assigned executive secretary and is comprised of a list of persons who have expressed an interest in leasing property from the MTA.

Sanborn and Land Maps: Sanborn and Land Maps are organized by county and municipality; parcels may be identified by location. Sanborn is available for the five boroughs only. In addition to the type of information that REDI provides, the Sanborn provides brief building improvement information, subway stations, utility/municipality easements, condominiums and any air rights.

SEQRA: As defined in Chapter II.

Staff Summary: The document by which the RED summarizes a transaction for the purpose of obtaining MTA Board authorization to enter into such transaction.

Tenant File: The Tenant File contains all documentation relating to a given tenant, including correspondence, agreements and plans. The files for current tenants and recently (within the past

METROPOLITAN TRANSPORTATION AUTHORITY
REAL ESTATE DEPARTMENT
POLICIES AND PROCEDURES FOR THE LEASING-OUT
AND SALE OF REAL PROPERTY

March 2011

GLOSSARY

Page 49

two years) terminated tenants are maintained in the Information Center. All other terminated files are maintained at MTA's offsite storage facility and are subject to MTA's document retention policy.

Tenant Management or TMU: The tenant management unit of the RED.

Type I Transaction: As defined in Chapter V.

Type II Transaction: As defined in Chapter V.

Valuation (VAL) Maps: The VAL Maps indicate Metro-North and LIRR ownership right of way and indicate property rights along the railroad lines. They also contain limited historical information and identify current tenancies. The RE Manager should check the VAL Maps to verify that property is owned by the MTA and update the maps as new leases are consummated. These maps are located in the Information Center.

W-9 Form: Federal tax form W-9.

Work Sheet: As described in Chapter II.

Yardi: Yardi Systems Inc. is a Santa Barbara, CA based computer-systems and data-processing company that provides property management/ accounting software and maintenance services to the RED. In this document "Yardi" refers to the PC based program developed and customized specifically for the MTA.

METROPOLITAN TRANSPORTATION AUTHORITY
REAL ESTATE DEPARTMENT
POLICIES AND PROCEDURES FOR THE LEASING-OUT
AND SALE OF REAL PROPERTY

March 2011

Page 50

Figure 1 – Request to be on RFP Mailing List

METROPOLITAN TRANSPORTATION AUTHORITY
REAL ESTATE DEPARTMENT
POLICIES AND PROCEDURES FOR THE LEASING-OUT
AND SALE OF REAL PROPERTY

March 2011

Page 51



MTA Real Estate Department

Request to be Included on the RFP (Request for Proposal) Mailing List

To be on the MTA mailing list, you must complete the following information, print the form, and mail it to:

RFP Mailing List
MTA Real Estate Department
347 Madison Ave., 8th Floor
New York, NY 10017

Location (Check the agency or location(s) that are of interest to you by clicking in the box)

- New York City Transit**
Five Boroughs of New York
- Long Island Rail Road Company**
Manhattan, Brooklyn, Queens, Nassau & Suffolk Counties
- Metro-North Commuter Railroad Company**
Manhattan, Bronx, Westchester, Putnam,
Rockland, Orange and Dutchess Counties
- MTA Bridges & Tunnels**
Five boroughs of New York

Concession Type (Check the type of concessions of interest to you by clicking in the box)

- | | |
|--------------------------------------|--|
| <input type="checkbox"/> Retail | <input type="checkbox"/> Vacant Lot |
| <input type="checkbox"/> Newsstand | <input type="checkbox"/> Mobile Food Service |
| <input type="checkbox"/> Parking Lot | <input type="checkbox"/> Vending Machines |
| <input type="checkbox"/> Taxi Stand | |

Applicant Information (enter the information by typing in the boxes).

Last Name First Name

Address

City

State Zip Code

Telephone No.

Date

Please notify this office when you change your address
(212) 878-7049

METROPOLITAN TRANSPORTATION AUTHORITY
REAL ESTATE DEPARTMENT
POLICIES AND PROCEDURES FOR THE LEASING-OUT
AND SALE OF REAL PROPERTY

Figure 2 – Property Subject to RFP

METROPOLITAN TRANSPORTATION AUTHORITY
REAL ESTATE DEPARTMENT
POLICIES AND PROCEDURES FOR THE LEASING-OUT
AND SALE OF REAL PROPERTY

March 2011

Page 53

EXAMPLE OF A PROPERTY SUBJECT TO RFP LETTER

(DATE)

(NAME)
(STREET ADDRESS)
(CITY), (STATE) (ZIP CODE)

Dear (NAME):

Thank you for the interest you expressed in leasing property owned or managed by the Metropolitan Transportation Authority (MTA). Please be advised that it is the policy of the MTA to offer lease opportunities through a request for proposals (RFP) process.

If you would like to be on our RFP mailing list, please complete the enclosed mailing list form and return it to my attention at your earliest convenience.

If you have further questions, you may reach me at (212) (878- ____). Again, thank you for your interest in MTA property.

Sincerely,

(STAFF NAME)

Enclosure (RFP Brochure and Figure2)

cc: (Director of Real Estate Operations)
(Deputy Director, Leasing & Acquisition)
File
Chron

METROPOLITAN TRANSPORTATION AUTHORITY
REAL ESTATE DEPARTMENT
POLICIES AND PROCEDURES FOR THE LEASING-OUT
AND SALE OF REAL PROPERTY

March 2011

Page 54

Figure 3 – Acknowledgement Letter

METROPOLITAN TRANSPORTATION AUTHORITY
REAL ESTATE DEPARTMENT
POLICIES AND PROCEDURES FOR THE LEASING-OUT
AND SALE OF REAL PROPERTY

March 2011

Page 55

EXAMPLE OF ACKNOWLEDGEMENT LETTER

(When substantial research and/or agency review must take place, if Real Estate Manager in his/her judgment believes a research or agency review is forthcoming, this acknowledgement can be foregone. Telephone contact is then deemed appropriate.)

(DATE)

(NAME)
(STREET ADDRESS)
(CITY), (STATE) (ZIP CODE)

Re: LIRR Property West of Centerport Road, Huntington, New York (PROPERTY
CODE) (UNIT CODE)

Dear (NAME):

The Real Estate Department of the Metropolitan Transportation Authority (MTA) is in receipt of your request for an agreement to use Long Island Rail Road (LIRR) property at the referenced location, for the receipt, storage and sale of masonry supplies.

Please be advised that this request has been forwarded to the LIRR for review. Upon receipt of its comments, you will be notified accordingly.

Should you have any questions, I can be reached at (212) (878-____).

Sincerely,

(NAME)
Real Estate Manager
Real Estate Department

cc: (Director of Real Estate Operations)
(Deputy Director, Leasing & Acquisition)
File
Chron

METROPOLITAN TRANSPORTATION AUTHORITY
REAL ESTATE DEPARTMENT
POLICIES AND PROCEDURES FOR THE LEASING-OUT
AND SALE OF REAL PROPERTY

March 2011

Page 56

Figure 4 – Property Not Owned/Managed by MTA

METROPOLITAN TRANSPORTATION AUTHORITY
REAL ESTATE DEPARTMENT
POLICIES AND PROCEDURES FOR THE LEASING-OUT
AND SALE OF REAL PROPERTY

March 2011

Page 57

EXAMPLE OF PROPERTY UNAVAILABLE FOR LEASE LETTER

(DATE)

(NAME)
(STREET ADDRESS)
(CITY), (STATE) (ZIP CODE)

Re: LIRR Property – Block 6499, Lot 22, Brooklyn, New York (PROPERTY CODE,
UNIT CODE)

Dear (NAME):

With reference to your letter dated January 7, 2008, regarding the use of LIRR property,
it appears that the LIRR is not the owner of the property you wish to use.

If I can be of further assistance to you, please call me at (212) (878-____).

Sincerely,

(NAME)
Real Estate Manager
Real Estate Department

Enclosure (RFP Brochure and Figure2)

cc: (Director of Real Estate Operations)
(Deputy Director, Leasing & Acquisition)
Chron

METROPOLITAN TRANSPORTATION AUTHORITY
REAL ESTATE DEPARTMENT
POLICIES AND PROCEDURES FOR THE LEASING-OUT
AND SALE OF REAL PROPERTY

March 2011

Page 58

Figure 5 – Property Unavailable for Lease

METROPOLITAN TRANSPORTATION AUTHORITY
REAL ESTATE DEPARTMENT
POLICIES AND PROCEDURES FOR THE LEASING-OUT
AND SALE OF REAL PROPERTY

March 2011

Page 59

EXAMPLE OF PROPERTY UNAVAILABLE FOR LEASE LETTER

(DATE)

(NAME)
(STREET ADDRESS)
(CITY), (STATE) (ZIP CODE)

Re: LIRR Property – Flatbush Avenue, Brooklyn, New York (Block 11216499, Lot 1)
(PROPERTY CODE, UNIT CODE)

Dear (NAME):

Thank you for the interest you expressed in leasing property owned or managed by the Metropolitan Transportation Authority (MTA). As a follow-up to our phone conversation, please be advised that the referenced site is currently under rehabilitation and will not be available until winter 2010.

If I can be of further assistance to you, please call me at (212) (878-____). Again, thank you for your interest in MTA property.

Sincerely,

(NAME)
Senior Real Estate Manager
Real Estate Department

Enclosure (RFP Brochure and Figure2)

cc: (Director of Real Estate Operations)
(Deputy Director, Leasing & Acquisition)
Chron

METROPOLITAN TRANSPORTATION AUTHORITY
REAL ESTATE DEPARTMENT
POLICIES AND PROCEDURES FOR THE LEASING-OUT
AND SALE OF REAL PROPERTY

March 2011

Page 60

Figure 6 – Letter Denying Request

METROPOLITAN TRANSPORTATION AUTHORITY
REAL ESTATE DEPARTMENT
POLICIES AND PROCEDURES FOR THE LEASING-OUT
AND SALE OF REAL PROPERTY

March 2011

Page 61

EXAMPLE OF LETTER DENYING REQUEST

(DATE)

(NAME)
(STREET ADDRESS)
(CITY), (STATE) (ZIP CODE)

Re: Parking Request – West of Endo Boulevard, Garden City, New York
Property Code _____ Unit Code _____

Dear (NAME):

Thank you for the interest you expressed in leasing Long Island Rail Road (LIRR) property at the above-referenced location. I regret to inform you that your request has been denied at this time, as this property is being retained for future freight operations..

If I can be of further assistance to you, please contact me at (212) (878- ____).

Sincerely,

(NAME)
Real Estate Manager
Real Estate Department

cc: (Director of Real Estate Operations)
(Deputy Director, Leasing & Acquisition)
File
Chron

METROPOLITAN TRANSPORTATION AUTHORITY
REAL ESTATE DEPARTMENT
POLICIES AND PROCEDURES FOR THE LEASING-OUT
AND SALE OF REAL PROPERTY

March 2011

Page 62

Figure 7 – Parcel Information Sheet

METROPOLITAN TRANSPORTATION AUTHORITY
REAL ESTATE DEPARTMENT
POLICIES AND PROCEDURES FOR THE LEASING-OUT
AND SALE OF REAL PROPERTY

March 2011

Page 63



Metropolitan Transportation Authority

74th St.–Broadway / Roosevelt Ave.– Jackson Heights Station

MTA New York City Transit
Subway station / Bus terminal complex: Street level retail space plus basement
(corner of 75th Street & Roosevelt Avenue)

Parcel Number A1

Line	Flushing line & Queens Boulevard line (7, E, F, G, R trains)
Location	74 th St. / Roosevelt Ave.– Jackson Heights station Queens, NY 11372. Street level (plus basement) at the corner of 75 th Street & Roosevelt Avenue.
Property Code / Unit Code	tqb23100/16
Concession Area	Approximately 3,900 square feet total. Street level: 1,360sf; basement: 2,500sf.
Suggested Use	Retail concession. Food services (including on-site cooking) are permitted.
Reservations & Restrictions	The sale of newspapers and magazines is prohibited. The sale of candy and cigarettes is permitted.
Minimum Hours	9:00 a.m. – 5:00 p.m. Monday - Saturday
Average Weekday Station Customer Count	50,000
Suggested Annual Rent	Suggested annual rent is \$102,000 with a 3% annual escalation over the term of the lease. The proposer may offer more or less than this suggested annual rent. The proposer must specify the proposed annual rent for each year of the lease.
Security Deposit	Three months of the fifth year's rent for the first five years, increasing to three months of the tenth year's rent for years six through ten, increasing to three months of the fifteenth year's rent for years eleven through fifteen, increasing to three months of the twentieth year's rent for years sixteen through twenty. An additional deposit may be required to guarantee completion of required improvements.
Personal Guarantee	The MTA reserves the right to require a personal guarantee from the principal(s) of a corporation or limited liability company.
Term of Lease	Up to twenty years. A proposed term of lease greater than twenty years will be evaluated on a case by case basis.

2/2/2011

Page 1 of 4

METROPOLITAN TRANSPORTATION AUTHORITY
REAL ESTATE DEPARTMENT
POLICIES AND PROCEDURES FOR THE LEASING-OUT
AND SALE OF REAL PROPERTY

March 2011

Page 64



Metropolitan Transportation Authority

Condition of Premises	Premises will be delivered "as is." Building permit for Tenant's initial improvements will be issued by MTA New York City Transit.
Utilities	<p>Lessee shall, at its sole cost and expense, provide any and all necessary utilities and utility connections as noted under improvements. Lessee shall pay for all utilities consumed.</p> <ol style="list-style-type: none">1. At present, there is no gas connection to the concession area. For uses that require gas service, the tenant must obtain gas connection from the street at his / her own expense.2. The electrical service available at this concession is 800 amps / 3-phase.
Site Description	<p>The 74 Street / Roosevelt Ave.– Jackson Heights station complex is a prominent and attractively rehabilitated station. This retail space (A1) was built as part of the bus terminal complex of the main station building. The retail space is located at street level and has a basement (with a high ceiling). The basement (2,500sf) has a larger footprint than the street level space (1,360sf). The basement has interior access and also exterior access from the street level; there is no loading dock. No separate public entrance is available to allow the basement to function as an independent concession area. The storefront and entrances are already completed.</p>
Required Improvements	<p>The MTA will insist on high quality design, materials, and workmanship for this retail space. Each proposer is responsible for performing all appropriate due diligence to make sure that his/her proposed use complies with all applicable regulations and codes.</p> <p>Required improvements include:</p> <ol style="list-style-type: none">1. Design the entire interior to accommodate a high quality establishment without altering the exterior storefront on any side. Use only fire retardant lumber, including plywood under laminated plastic that bears seals of the manufacturer. Exterior store signage must be confined within the approximately 24" high sign band that has already been provided around the concession area. Install appropriate security devices such as roll down gates or window grilles.2. An automatic sprinkler fire protection system is required by MTA New York City Transit. Any HVAC systems and plumbing must be self-contained systems and meet all MTA New York City Transit and governing New York State code requirements.3. The power feed will support an 800 amp / 3-phase service. Part of the power feed is constructed; complete an independent electrical system directly from Con Edison.4. Openings (mechanical shaft & pit) are provided for a future elevator (or lift) between the street level concession area and the basement. Depending on tenant's proposed use for the basement area, construction of an elevator may or may not be required. Proposer is responsible for due diligence with respect to and compliance with all ADA accessibility requirements and New York State Fire Prevention & Building

METROPOLITAN TRANSPORTATION AUTHORITY
REAL ESTATE DEPARTMENT
POLICIES AND PROCEDURES FOR THE LEASING-OUT
AND SALE OF REAL PROPERTY

March 2011

Page 65



Metropolitan Transportation Authority

Code accessibility requirements.

Estimated Cost of Improvements Each proposer should take into consideration the requirements for high quality design, materials and workmanship, as well as compliance with all applicable regulations and codes, when preparing plans and estimating construction costs.

We strongly encourage each proposer to obtain professional construction estimates before submitting his or her proposal. Per the attached General Affidavit (which can be found on page 12 of the Proposer Information Statement), all proposers are required to state approximately how much will be spent on improvements. If actual construction costs exceed estimated costs, the tenant should not anticipate any relief from the MTA. The tenant will, in any event, be responsible for completing all required improvements.

Insurance The lease agreement will specify the insurance requirements and will include:

- Commercial general liability insurance,
- Workers' compensation insurance,
- All-risk property insurance policy,
- All-risk builder's insurance.

Site Tour 10:00am, Wednesday January 12, 2011

10:00am, Wednesday January 26, 2011

Proposal Due Date 3:00pm, Friday February 18, 2011

Proposals should be submitted to:
MTA Real Estate Department
347 Madison Avenue, 8th Floor
New York, NY 10017-3739
Attention: NYC Transit RFP: 74th Street-Jackson Heights Station

Assignment Not permitted

Broker None

Commencement Date Delivery of Possession

Rent Commencement Date 60 days from delivery of lease

This Rent Proposal must be signed by an officer of the prospective tenant.

Prospective Tenant: _____

Authorized Signature: _____

Name: _____

Title: _____

Date: _____

METROPOLITAN TRANSPORTATION AUTHORITY
REAL ESTATE DEPARTMENT
POLICIES AND PROCEDURES FOR THE LEASING-OUT
AND SALE OF REAL PROPERTY

March 2011

Page 66



Metropolitan Transportation Authority

Rent Proposal Form

MTA New York City Transit
Retail Concession RFP 2011 (MTT-02/11)

Proposers must specify their proposed annual rent for each year of the lease.
A 3% annual escalation over the term of the agreement is suggested.

If a proposer is submitting more than one proposal, each proposal must include a Rent Proposal Form, and each proposal must be submitted separately in its own envelope.

Parcel No. A1 (corner of 75 Street & Roosevelt Avenue)

Location: 74 Street-Broadway / Roosevelt Avenue-Jackson Heights Station

Proposed Annual Rent:

Years 1 – 10:

Year 1	\$ _____
Year 2	\$ _____
Year 3	\$ _____
Year 4	\$ _____
Year 5	\$ _____
Year 6	\$ _____
Year 7	\$ _____
Year 8	\$ _____
Year 9	\$ _____
Year 10	\$ _____

This Rent Proposal must be signed by an officer of the prospective tenant.

Prospective Tenant: _____

Authorized Signature: _____

Name: _____

Title: _____

Date: _____

METROPOLITAN TRANSPORTATION AUTHORITY
REAL ESTATE DEPARTMENT
POLICIES AND PROCEDURES FOR THE LEASING-OUT
AND SALE OF REAL PROPERTY

March 2011

Page 67

RENT PROPOSAL – Percentage Rent

Location Name: **[Enter identifying information for location]**

Prospective Tenant: _____

The following chart must be completed:

Year(s)	Proposed Guaranteed Minimum Rent	Proposed Percentage (%) Rent Factor	Proposed Breakpoint
1	\$ _____	<i>plus</i> % of gross sales over breakpoint of	\$ _____
2	\$ _____	<i>plus</i> % of gross sales over breakpoint of	\$ _____
3	\$ _____	<i>plus</i> % of gross sales over breakpoint of	\$ _____
4	\$ _____	<i>plus</i> % of gross sales over breakpoint of	\$ _____
5	\$ _____	<i>plus</i> % of gross sales over breakpoint of	\$ _____
6	\$ _____	<i>plus</i> % of gross sales over breakpoint of	\$ _____
7	\$ _____	<i>plus</i> % of gross sales over breakpoint of	\$ _____
8	\$ _____	<i>plus</i> % of gross sales over breakpoint of	\$ _____
9	\$ _____	<i>plus</i> % of gross sales over breakpoint of	\$ _____
10	\$ _____	<i>plus</i> % of gross sales over breakpoint of	\$ _____

This Rent Proposal must be signed by an officer of the prospective tenant:

Prospective Tenant: _____

Authorized Signature: _____

Name: _____

Title: _____

Date: _____

METROPOLITAN TRANSPORTATION AUTHORITY
REAL ESTATE DEPARTMENT
POLICIES AND PROCEDURES FOR THE LEASING-OUT
AND SALE OF REAL PROPERTY

March 2011

Page 68

Figure 8 – Market Analysis Work Sheet

METROPOLITAN TRANSPORTATION AUTHORITY
REAL ESTATE DEPARTMENT
POLICIES AND PROCEDURES FOR THE LEASING-OUT
AND SALE OF REAL PROPERTY

March 2011

Page 69

FACT SHEET
Parcel # 1
Market Analysis Work Sheet
RFP #

--

Property Description

Property Code _____ Unit Code _____ Parcel# _____

Address:
Brooklyn, New York

Comparables – For rental of vacant land

Source	Location	S/SF
	Bushwick/Brooklyn	\$1.18
	Bushwick/Brooklyn	\$0.80- \$1.20
	Bushwick/Brooklyn	\$1.38

Comments: As mentioned above, there are approximately three buildings situated on this site which appear to be structurally unsound, and therefore would require a major capital investment to either refurbish or demolish. As such, the recommended asking compensation for this site is \$1.00 per square foot.

Asking Compensation or Comparable Value: \$1.00 per square foot (\$100,000.000 annually)

Recommended Term: Five (5) years

METROPOLITAN TRANSPORTATION AUTHORITY
REAL ESTATE DEPARTMENT
POLICIES AND PROCEDURES FOR THE LEASING-OUT
AND SALE OF REAL PROPERTY

March 2011

Page 70

Figure 9 – RFP Cover Letter

METROPOLITAN TRANSPORTATION AUTHORITY
REAL ESTATE DEPARTMENT
POLICIES AND PROCEDURES FOR THE LEASING-OUT
AND SALE OF REAL PROPERTY

March 2011

Page 71

347 Madison Avenue
New York, NY 10017-3739
212 878-7000 Tel



December 23, 2010

Re: 74 Street / Roosevelt Avenue Station, Jackson Heights, Queens
Retail Concession Spaces for Lease

Dear Prospective Tenant:

Thank you for your interest in this offering of MTA New York City Transit retail spaces for lease at the 74 Street-Broadway / Roosevelt Avenue station in Jackson Heights. This offering contains two street level retail spaces and one subway mezzanine level retail space.

While prospective tenants may use a broker to assist them, no brokerage commission or any other type of fee or compensation will be paid by the MTA, or any affiliate or subsidiary of the MTA, in connection with any lease resulting from this RFP.

Enclosed is the entire Request for Proposals ("RFP") package, which is also available on the Internet at:

http://mta.info/mta/realestate/retail_leasing.html

The package includes the following components:

1. *Available Properties—Parcel Information Sheets.* This section provides information about each of the three spaces offered and the dates / times that these spaces may be viewed. For each space, the Parcel Information Sheet includes the suggested annual rent for Year 1. Respondents may offer to pay more or less than the suggested annual rent based on their professional judgment.
2. *Request for Proposals—Rules and Regulations.* This section contains regulations, information and instructions that relate to the submission of proposals. Please take the time to read this section carefully and refer to it as you fill out the Proposer Information Statement.
3. *Proposed Compensation Form.* This form is to be used to specify the rent that the prospective tenant proposes to pay to the MTA for the applicable space.
4. *The Proposer Information Statement.* The Proposer Information Statement is to be completed by prospective tenants. Please take the time to read the instructions carefully and *ensure that all questions are answered completely.* Also, please note that there are three sections where the proposer's signature must be notarized. Those sections are entitled "Credit Authorization," "Background," and "General Affidavit."

The agencies of the MTA

MTA New York City Transit
MTA Long Island Rail Road

MTA Long Island Bus
MTA Metro-North Railroad

MTA Bridges and Tunnels
MTA Capital Construction

MTA Bus Company

METROPOLITAN TRANSPORTATION AUTHORITY
REAL ESTATE DEPARTMENT
POLICIES AND PROCEDURES FOR THE LEASING-OUT
AND SALE OF REAL PROPERTY

March 2011

Page 72

Request for Proposals
Page 2 of 3
December 23, 2010

Please note especially the section of the Proposer Information Statement entitled "Lobbying Law—Schedule W." This section must be completed; failure to complete and submit this section may result in a determination of non-responsiveness and disqualification.

5. *U.S. Internal Revenue Service Form W-9, Request for Taxpayer Identification Number and Certification.* This Form W-9 must be completed and returned with the proposal.

6. *NYCT Concession Design Guidelines* and the *Standard Format for Architectural Drawing Submissions*. These guidelines are for the tenant and tenant's architect and contractor to use in preparing design plans following lease execution. Please note that all newly constructed spaces must comply with the Americans with Disabilities Act ("ADA").

You may submit proposals for one or more of these retail spaces. You must submit a separate proposal for each concession space that is of interest to you. See "Appendix A" attached to this cover letter for more details.

A suggested annual rent for each of the retail locations is included in each Parcel Information Sheet; however, proposers may offer to pay *more* or *less* than that amount. Your professional judgment as to the fair market value of a site based upon its location, size, current condition / required investment for build-out, income potential, etc. should form the basis for your offer. Proposers should be aware that, while rent is an important consideration in the MTA's evaluation of proposals, other criteria such as the desired retail mix at the station, the business experience of the proposer, and the proposer's record of past performance will also be considered.

Please note the requirement for a Proposal Deposit: the Proposal Deposit (checks or money orders) must equal three months of Year 5 Rent (i.e. proposed rent for Year 5). Proposals submitted with multiple checks drawn on different accounts will be rejected. You must enclose money orders or checks drawn on a single account. The Proposal Deposits of unsuccessful proposers will be returned. The Proposal Deposits of successful proposers will become the Security Deposits under the applicable leases.

The MTA reserves the right to require additional security for a retail space necessitating significant construction improvement work and a personal guarantee from the principal(s) of a corporation or limited liability company when the MTA determines that such entity is under-capitalized based on the information supplied.

All RFP proposals must be received by **3:00pm, Friday February 18, 2011**. Proposals submitted after the deadline may not be considered. Each proposal must include those items listed in the "Submission Requirements" section of *Request for Proposals—Rules and Regulations*. Proposals not including all the items requested may be rejected.

The MTA reserves the right, at any time, to modify or waive requirements of this RFP.

All bid proposals shall be publicly disclosed in the agenda for the meeting of the Finance Committee of the MTA Board at which the transaction will be considered for approval.

The agencies of the MTA

MTA New York City Transit
MTA Long Island Rail Road

MTA Long Island Bus
MTA Metro-North Railroad

MTA Bridges and Tunnels
MTA Capital Construction

MTA Bus Company

METROPOLITAN TRANSPORTATION AUTHORITY
REAL ESTATE DEPARTMENT
POLICIES AND PROCEDURES FOR THE LEASING-OUT
AND SALE OF REAL PROPERTY

March 2011

Page 73

Request for Proposals
Page 3 of 3
December 23, 2010

Please be aware that there are rules regarding permissible contact (oral, written, and electronic communications) with the MTA during a public procurement process. Effective January 1, 2006, New York State Lobbying Law requires that all contact with the MTA relating to this RFP must be made through the following persons/ designated Point(s) of Contact listed below. Contact with anyone else at the MTA relating to this RFP may be a violation of law and may result in the disqualification of the proposer.

The designated Point(s) of Contact are:

Odette Forestier at (212) 878-1043
(for general inquiries regarding the RFP)

Michael T. Thadathil at (212) 878-0118
(for specific questions regarding the retail spaces or the RFP proposal requirements)

Please do not call or write anyone else at the MTA concerning this RFP.

Sincerely,

Michael T. Thadathil
Senior Real Estate Manager
MTA Real Estate Department

The agencies of the MTA

MTA New York City Transit
MTA Long Island Rail Road

MTA Long Island Bus
MTA Metro-North Railroad

MTA Bridges and Tunnels
MTA Capital Construction

MTA Bus Company

METROPOLITAN TRANSPORTATION AUTHORITY
REAL ESTATE DEPARTMENT
POLICIES AND PROCEDURES FOR THE LEASING-OUT
AND SALE OF REAL PROPERTY

March 2011

Page 74

Figure 10 – Form of Proposer Information Form

METROPOLITAN TRANSPORTATION AUTHORITY
 REAL ESTATE DEPARTMENT
 POLICIES AND PROCEDURES FOR THE LEASING-OUT
 AND SALE OF REAL PROPERTY



Proposer Information Form

The following information is provided to the Metropolitan Transportation Authority ("MTA") Real Estate Department in connection with the submittal of a proposal to lease or license space. The acceptance by MTA of this Proposer Information Form does not constitute an offer by the MTA or any affiliate or subsidiary thereof. Please attach additional sheets as necessary. **Please print or type.**

MTA Property	Parcel Number (if applicable) _____	Proposed Use _____
	Property Address _____	

Proposer Information (if a sole proprietor)	Name _____	Social Security No.	—	—
	Street _____			
	City _____	State _____	Zip _____	
	Telephone _____	Telephone (alternate) _____		

Proposed Business	Name of Business _____			
	Street _____			
	City _____	State _____	Zip _____	
	Telephone _____	Telephone (alternate) _____		

Type of business:
 Corporation Joint Venture Partnership Limited Liability Corporation Sole Proprietor

Year Formed _____
 Federal Tax ID No. _____ State of Formation _____

Name of the business's president or most senior executive _____

Name of the business's chief financial officer or treasurer _____

Information Relating to Affiliates

Below, list all Affiliates of the proposer and provide the requested information for each Affiliate. Add additional pages if necessary. An "Affiliate" of a proposer is any entity that

- (a) directly or indirectly or owns more than a 30% equity interest in such proposer, or
- (b) otherwise directly controls proposer, or
- (c) is controlled by, or has more than a 30% equity interest which is owned by or for the benefit of either
 - (i) such proposer, or
 - (ii) any person (or any member of the immediate family (i.e., spouse, father, mother, brother, sister, children, and stepchildren) of any person) or entity that controls, or owns more than a 30% equity interest in, such proposer.

1	Name _____	% of Ownership _____
	Street _____	
	City _____	State _____ Zip _____
	Telephone _____	Telephone (alternate) _____

METROPOLITAN TRANSPORTATION AUTHORITY
 REAL ESTATE DEPARTMENT
 POLICIES AND PROCEDURES FOR THE LEASING-OUT
 AND SALE OF REAL PROPERTY



Proposer Information Form

Information
 Relating to
 Affiliates
 (cont'd.)

2 Name _____ % of Ownership _____
 Street _____
 City _____ State _____ Zip _____
 Telephone _____ Telephone (alternate) _____

3 Name _____ % of Ownership _____
 Street _____
 City _____ State _____ Zip _____

If, applicable, list below the name(s) of Principal(s) who will provide any guaranty or guaranties to the proposed lease or license

1 Name _____
 Street _____
 City _____ State _____ Zip _____
 Telephone _____ Telephone (alternate) _____

2 Name _____
 Street _____
 City _____ State _____ Zip _____
 Telephone _____ Telephone (alternate) _____

3 Name _____
 Street _____
 City _____ State _____ Zip _____
 Telephone _____ Telephone (alternate) _____

Has the proposer or any of its principals done business under any other name within the past three years? Yes No

Is the proposer owned or controlled by any other organization or business entity? Yes No

Does the proposer own more than 30% of any other organization or business entity? Yes No

If yes was checked for any of the above, provide the following information for each organization, corporation, or business:

1 Name of Business _____
 Federal Tax ID No. _____ Owner/Manager Name _____
 Street _____
 City _____ State _____ Zip _____
 Telephone _____ Telephone (alternate) _____

METROPOLITAN TRANSPORTATION AUTHORITY
 REAL ESTATE DEPARTMENT
 POLICIES AND PROCEDURES FOR THE LEASING-OUT
 AND SALE OF REAL PROPERTY



Proposer Information Form

**Information
 Relating to
 Affiliates
 (cont'd.)**

2 Name of Business _____
 Federal Tax No. _____ Owner/Manager Name _____
 Street _____
 City _____ State _____ Zip _____
 Telephone _____ Telephone (alternate) _____

3 Name of Business _____
 Federal Tax No. _____ Owner/Manager Name _____
 Street _____
 City _____ State _____ Zip _____

List gross receipts of each business for the past three years. Attach copies of Federal Income Tax returns.

1	Name of Business	Gross Receipts \$	Year
		_____	_____
		_____	_____
2	Name of Business	Gross Receipts \$	Year
		_____	_____
		_____	_____
3	Name of Business	Gross Receipts \$	Year
		_____	_____
		_____	_____

**Other Leases
 or Licenses
 with MTA and
 its Subsidiaries
 and Affiliates**

List all leases or licenses during the last 5 years between the MTA (and its subsidiaries and affiliates) and the proposer and any Affiliate of the proposer.

1 Name of lessee or licensee _____
 Location _____

 MTA Agency _____

2 Name of lessee or licensee _____
 Location _____

 MTA Agency _____

METROPOLITAN TRANSPORTATION AUTHORITY
REAL ESTATE DEPARTMENT
POLICIES AND PROCEDURES FOR THE LEASING-OUT
AND SALE OF REAL PROPERTY

March 2011

Page 78



Proposer Information Form

**Other Leases
or Licenses
with MTA and
its Subsidiaries
and Affiliates
(cont'd)**

3 Name of lessee or licensee _____

Location _____

MTA Agency _____

Describe any lessee or licensee defaults under such lease(s) or license(s).

**Business
History and
Experience**

List all relevant business experience

1 Name of Company _____ From _____ To _____

Type of Business _____ Your Title _____

Street _____

City _____ State _____ Zip _____

2 Name of Company _____ From _____ To _____

Type of Business _____ Your Title _____

Street _____

City _____ State _____ Zip _____

3 Name of Company _____ From _____ To _____

Type of Business _____ Your Title _____

Street _____

City _____ State _____ Zip _____

**Business
References**

Provide at least three references from companies with which the proposer, or one or more of its Principals, does business (include at least one vendor).

1 Name of Company _____ From _____ To _____

Street _____

City _____ State _____ Zip _____

Contact _____ Title _____ Telephone _____

METROPOLITAN TRANSPORTATION AUTHORITY
 REAL ESTATE DEPARTMENT
 POLICIES AND PROCEDURES FOR THE LEASING-OUT
 AND SALE OF REAL PROPERTY



Proposer Information Form

Business References (cont'd.)	2	Name of Company	From	To
		Street		
		City	State	Zip
		Contact	Title	Telephone
	3	Name of Company	From	To
		Street		
		City	State	Zip
		Contact	Title	Telephone

Bank References Provide at least one reference from a bank with which the proposer (or a Principal) has an account and regularly does business. List all other bank account information that represents the means of financial support for the proposed business.

1	Bank Name	Branch Number or Location
	Street	
	City	State Zip
	Name of Bank Officer	Title
	Telephone No.	Account No.
	Name on Account	
2	Bank Name	Branch or Location
	Street	
	City	State Zip
	Name of Bank Officer	Title
	Telephone No.	Account No.
	Name on Account	
3	Bank Name	Branch or Location
	Street	
	City	State Zip
	Name of Bank Officer	Title
	Telephone No.	Account No.
	Name on Account	

METROPOLITAN TRANSPORTATION AUTHORITY
REAL ESTATE DEPARTMENT
POLICIES AND PROCEDURES FOR THE LEASING-OUT
AND SALE OF REAL PROPERTY

March 2011

Page 80



Proposer Information Form

**Bank
References
(cont'd.)**

Provide at least one bank reference for each guarantor identified on page 2 of this Proposer Information Statement.

1	Bank Name	Branch or Location
	Street	
	City	State Zip
	Name of Bank Officer	Title
	Telephone No.	Account No.
	Name on Account	
2	Bank Name	Branch or Location
	Street	
	City	State Zip
	Name of Bank Officer	Title
	Telephone No.	Account No.
	Name on Account	
3	Bank Name	Branch or Location
	Street	
	City	State Zip
	Name of Bank Officer	Title
	Telephone No.	Account No.
	Name on Account	

**Available
Financing**

Provide information about lines of credit, or other sources of financing, available to undertake required improvements and fulfill annual rental obligations.

1	Name of Source	
	Street	
	City	State Zip
	Available Amount of Financing \$	Interest Rate
	Telephone No.	Account No.
	Letter Attached?	<input type="checkbox"/> Yes <input type="checkbox"/> No

METROPOLITAN TRANSPORTATION AUTHORITY
 REAL ESTATE DEPARTMENT
 POLICIES AND PROCEDURES FOR THE LEASING-OUT
 AND SALE OF REAL PROPERTY



Proposer Information Form

Available Financing
(cont'd.)

2 Name of Source _____
 Street _____
 City _____ State _____ Zip _____
 Available Amount of Financing \$ _____ Interest Rate _____
 Telephone No. _____ Account No. _____
 Letter Attached? Yes No

3 Name of Source _____
 Street _____
 City _____ State _____ Zip _____
 Available Amount of Financing \$ _____ Interest Rate _____
 Telephone No. _____ Account No. _____
 Letter Attached? Yes No

Items to be Sold

Proposed Staffing

Indicate proposed staffing during business hours. Provide an entry for each change in the number of personnel during these hours.

Day(s) _____	Hour(s) _____	No. Personnel _____	Manager at Location: <input type="checkbox"/> Yes <input type="checkbox"/> No
Day(s) _____	Hour(s) _____	No. Personnel _____	Manager at Location: <input type="checkbox"/> Yes <input type="checkbox"/> No
Day(s) _____	Hour(s) _____	No. Personnel _____	Manager at Location: <input type="checkbox"/> Yes <input type="checkbox"/> No
Day(s) _____	Hour(s) _____	No. Personnel _____	Manager at Location: <input type="checkbox"/> Yes <input type="checkbox"/> No

METROPOLITAN TRANSPORTATION AUTHORITY
REAL ESTATE DEPARTMENT
POLICIES AND PROCEDURES FOR THE LEASING-OUT
AND SALE OF REAL PROPERTY

March 2011

Page 82



Proposer Information Form

**Projected
Startup Costs**

1 – Architectural Fees \$ _____

2 – Construction Costs \$ _____

3 – Trade Fixtures \$ _____

4 – **TOTAL IMPROVEMENTS** \$ _____ add lines 1 to 3

The amount of total improvements on line 4, above, should
be entered in section C of the General Affidavit on page 12.

5 – Legal Costs \$ _____

6 – Incorporation Fees \$ _____

7 – Licensing Fees \$ _____

8 – Franchise Fees \$ _____

9 – Consulting Fees \$ _____

10 – Merchandise Inventory \$ _____

11 – Rent During Construction \$ _____

12 – Miscellaneous \$ _____

13 – **TOTAL STARTUP COSTS** \$ _____ add lines 4 to 12

METROPOLITAN TRANSPORTATION AUTHORITY
 REAL ESTATE DEPARTMENT
 POLICIES AND PROCEDURES FOR THE LEASING-OUT
 AND SALE OF REAL PROPERTY



Proposer Information Form

Financial Statements: Provide financial statements (audited, if available) for prospective tenant and each guarantor for the past two full fiscal years. If financial statements are not otherwise available, please provide the following information.

Assets	Funds			
	1 - Cash	\$ _____		
	2 - Checking	\$ _____		
	3 - Savings	\$ _____		
	4 - Other	\$ _____		
	5 - Subtotal-Funds	\$ _____		add lines 1 to 4
	Receivables			
	6 - Trade or Business	\$ _____		
	7 - Other	\$ _____		
	8 - Subtotal-Receivables	\$ _____		add lines 6 and 7
	Securities			
	9 - Stocks	\$ _____		
	10 - Bonds	\$ _____		
	11 - Other (Pensions, Annuities)	\$ _____		
	12 - Subtotal-Securities	\$ _____		add lines 9 to 11
	Fixed Assets			
	13 - Equipment	\$ _____		
	14 - Other	\$ _____		
	15 - Subtotal-Fixed Assets	\$ _____		add lines 13 and 14
	Other Assets			
	16 - Trade, Auto	\$ _____		
	17 - Life Insurance	\$ _____		
	18 - Subtotal-Other Assets	\$ _____		add line 16 and 17
	19 - Inventory	\$ _____		
	20 - Miscellaneous	\$ _____		
	21 - Land and Buildings	\$ _____		
	22 - GRAND TOTAL ASSETS	\$ _____		add lines 5,8,12,15, 18-21
Liabilities				
	23 - Payables	\$ _____		
	24 - Notes Payable	\$ _____		
	25 - Mortgages	\$ _____		
	26 - Deferred	\$ _____		
	27 - Miscellaneous	\$ _____		
	28 - GRAND TOTAL LIABILITIES	\$ _____		add lines 23-27
	29 - CAPITAL/NET WORTH	\$ _____		line 22 minus line 28

If the proposer is in the process of being organized and does not yet have assets or liabilities, check here and complete the financial statement on the basis of the Principal(s) personal assets and liabilities that will provide a guaranty. Clearly indicate all sources of capitalization

METROPOLITAN TRANSPORTATION AUTHORITY
 REAL ESTATE DEPARTMENT
 POLICIES AND PROCEDURES FOR THE LEASING-OUT
 AND SALE OF REAL PROPERTY



Proposer Information Form

**Projected Sales
for Lease or
License Term**

Provide projected sales for the lease or license term *after* the first year (include only those years during the proposed lease or license term).

Year 2	\$	
Year 3	\$	
Year 4	\$	
Year 5	\$	
Year 6	\$	
Year 7	\$	
Year 8	\$	
Year 9	\$	
Year 10	\$	

**Responsibility
Related Questions**

- Has the proposer or any Affiliate thereof ever been barred from bidding on contracts, or declared not responsible by any city, town, village, county, state, or federal public entity? Yes No

- Are any outstanding liens pending against the proposer or any Affiliate thereof? Yes No

- Are any judgments outstanding against the proposer or any Affiliate thereof? Yes No

- Is any suit or other legal action pending against the proposer or any Affiliate thereof? Yes No

- Has the proposer or any Affiliate thereof been adjudged bankrupt, voluntarily or involuntarily, under any provision of the Bankruptcy Law, executed an assignment for the benefit of creditors, or abandoned a business without satisfying its outstanding debts? Yes No

- Has the proposer or any Affiliate thereof ever been convicted of a felony? Yes No

If yes to any of the above, please provide all details below.

METROPOLITAN TRANSPORTATION AUTHORITY
REAL ESTATE DEPARTMENT
POLICIES AND PROCEDURES FOR THE LEASING-OUT
AND SALE OF REAL PROPERTY

March 2011

Page 86



Proposer Information Form

General Affidavit

Representations, Warranties, Covenants, and Consent to a Credit Review

By executing this Proposer Information Form, the undersigned represents and warrants the following.

- A. The undersigned has received and read the entire Request for Proposals, has acquainted itself/himself/herself with all matters therein referred to in connection with this proposal, will accept the premises "as-is" and will secure any necessary permits and licenses pertaining to the operation of, or the making of any improvements to, the site. The undersigned acknowledges that the MTA makes no representation or warranties as to the information supplied herein or the type of use or development permitted at each location.
- B. The undersigned acknowledges that improvements and other work (1) may not be carried out without the prior approval of the MTA, (2) will become the property of the MTA, and (3) must conform to appropriate health, safety, fire, and building codes, as required.
- C. Neither the undersigned nor any Affiliate of the undersigned is in arrears in the payment of amounts due to the MTA or any of its affiliated agencies or the State of New York or the City of New York or any instrumentality thereof.
- D. The undersigned is of lawful age.
- E. No person, firm, or corporation other than herein above named has any interest in this proposed lease or license agreement.
- F. By executing this Proposer Information Form, the undersigned represents and warrants that:
 - (i) The compensation and other terms of this proposal have been arrived at independently without any agreement, collusion, consultation, or communications intended to restrict competition.
 - (ii) Unless otherwise required by law, the compensation and other terms quoted in this proposal have not been knowingly disclosed by the undersigned or any other individual and, before the proposal is opened, shall not knowingly be directly or indirectly disclosed by the prospective tenant or licensee or any other individual or by or on behalf of the proposer to any other proposer or to any competitor; and
 - (iii) No attempt has been made or will be made by the undersigned or by any other individual or by or on behalf of the prospective tenant or licensee to induce any other person, partnership, corporation, or other entity to submit or not to submit a proposal, for the purpose of restricting competition.
- G. The undersigned represents and warrants that no elected representative or other officer or employee or person whose salary is payable in whole or in part from the Federal Government or State or City of New York, and no member officer or employee of the Metropolitan Transportation Authority or any affiliate or subsidiary thereof is directly or indirectly interested in this proposal or in the proposed lease or license agreement to which it relates or will have an interest in any of the profits thereof.
- H. The undersigned declares under the penalties of perjury provided for by Article 210 of the New York Penal Law that the undersigned has read fully and understands all of the terms and conditions of this Request for Proposals, and all of the foregoing questions in the Proposer Information Statement and Proposed Compensation Form. The answers and statements herein including, without limitation, the Proposer Information Statement and the Credit Authorization, are to the best of the undersigned's knowledge and belief true, correct, and complete. The undersigned agrees that in the event that circumstances reflected by the answers herein change, the undersigned will promptly notify the Real Estate Department of the Metropolitan Transportation Authority in writing by certified mail. The undersigned also understands that a misstatement, omission, or failure to update information may be cause for the Metropolitan Transportation Authority not to award to the proposer, or its current principals, the proposed lease or license, and may have the effect of precluding persons or entities from doing business with the Metropolitan Transportation Authority or its affiliates or subsidiaries in the future.

METROPOLITAN TRANSPORTATION AUTHORITY
REAL ESTATE DEPARTMENT
POLICIES AND PROCEDURES FOR THE LEASING-OUT
AND SALE OF REAL PROPERTY

March 2011

Page 87



Proposer Information Form

By executing this Proposer Information Form, the undersigned authorizes the Metropolitan Transportation Authority or its designated agent or contractor to conduct a credit and reference investigation of the proposer and its Affiliates. This authorization includes commercial and financial institutions, credit reporting agencies and present and former customers, including without limitation the entities described in this Proposer Information Statement.

This Proposer Information Form must be signed below.

Proposer _____

Authorized Signature _____ Date _____

Print Name and Title _____

Sworn to me this _____ day of _____, 20 _____

Notary Public's Signature _____

Notary Seal

METROPOLITAN TRANSPORTATION AUTHORITY
REAL ESTATE DEPARTMENT
POLICIES AND PROCEDURES FOR THE LEASING-OUT
AND SALE OF REAL PROPERTY

March 2011

Page 88

**NEW YORK STATE FINANCE LAW SECTIONS 139-j and 139-k
CERTIFICATION**

**General
Information**

All procurements (which are defined to include essentially all real estate transactions) by the MTA in excess of \$15,000 annually are subject to New York State's State Finance Law Sections 139-j and 139-k, effective January 1, 2006 (the "Procurement Lobbying Law").

Pursuant to the Procurement Lobbying Law, all "contacts" (defined as oral, written or electronic communications with the MTA intended to influence a procurement) during a procurement must be made with one or more designated Point(s) of Contact only. Exceptions to this rule include written questions during the bid/proposal process, communications with regard to protests, contract negotiations and RFP conference participation. Nothing in the Procurement Lobbying Law inhibits any rights to make an appeal, protest or complaint under existing administrative or judicial procedures.

Violations of the policy regarding permissible contacts must be reported to the appropriate MTA officer and investigated accordingly. The first violation may result in a determination of non-responsibility and ineligibility for award to the violator and its subsidiaries, affiliates and related entities. The penalty for a second violation within four (4) years is ineligibility for bidding/proposing on a procurement and/or ineligibility from being awarded any contract for a period of four (4) years. The MTA will notify the New York State Office of General Services ("OGS") of any determinations of non-responsibility or debarments due to violations of the Procurement Lobbying Law. Violations found to be "knowing and willful" must be reported to the MTA Executive Director and OGS.

Moreover, the statutes require the MTA to obtain certain affirmations and certifications from bidders and proposers. This Certification contains the forms with which to comply, together with additional information and instructions.

Instructions

New York State Finance Law §139-k (2) obligates the MTA to obtain specific information regarding prior non-responsibility determinations. This information must be collected in addition to the information that is separately obtained pursuant to New York State Finance Law §139-k, an offerer must be asked to disclose whether there has been a finding of non-responsibility made within the previous four (4) years by any governmental entity due to: (a) a violation of New York State Finance Law §139-j or (b) the intentional provision of false or incomplete information to a governmental entity.

As part of its responsibility determination, New York State Finance Law §139-k(3) mandates consideration of whether an offerer fails to timely disclose accurate or complete information regarding the above non-responsibility determination. In accordance with law, no procurement contract shall be awarded to any offerer that fails to timely disclose accurate or complete information under this section, unless the factual elements of the limited waiver provision can be satisfied on the written record.

METROPOLITAN TRANSPORTATION AUTHORITY
REAL ESTATE DEPARTMENT
POLICIES AND PROCEDURES FOR THE LEASING-OUT
AND SALE OF REAL PROPERTY

March 2011

Page 89

Disclosure of Prior Non-Responsibility Determinations

Name of Prospective Tenant: _____

Address: _____

**Name and Title
of Person Submitting
this Form:** _____

Has any governmental entity¹ made a finding of non-responsibility regarding the prospective tenant or any Affiliate thereof in the previous four years? Yes No

If yes: Was the basis for such finding of the non-responsibility due to a violation of State Finance Law §139-j? Yes No

Was the basis for such finding of non-responsibility due to the intentional provision of false or incomplete information to a governmental entity? Yes No

If yes, please provide details regarding the finding of non-responsibility below.

Governmental Entity: _____

Year of Finding of Non-Responsibility: _____

Basis of Finding of Non-Responsibility: _____

(Add additional pages as necessary)

Has any governmental entity terminated a procurement contract with the prospective tenant or any Affiliate thereof due to the intentional provision of false or incomplete information? Yes No

¹ A "governmental entity" is: (1) any department, board, bureau, commission, division, office, council, committee or officer of New York State, whether permanent or temporary; (2) each house of the New York State Legislature; (3) the unified court system; (4) any public authority, public benefit corporation or commission created by or existing pursuant to the public authorities law; (5) any public authority or public benefit corporation, at least one of whose members is appointed by the governor or who serves as a member by virtue of holding a civil office of the state; (6) a municipal agency, as that term is defined in paragraph (ii) of subdivision(s) of section one-c of the Legislative Law; or (7) a subsidiary or affiliate of such a public authority. (SFL §139-j, paragraph 1.a.)

METROPOLITAN TRANSPORTATION AUTHORITY
REAL ESTATE DEPARTMENT
POLICIES AND PROCEDURES FOR THE LEASING-OUT
AND SALE OF REAL PROPERTY

March 2011

Page 90

Figure 11 – Authorization Memo – RFP Package Approval

METROPOLITAN TRANSPORTATION AUTHORITY
REAL ESTATE DEPARTMENT
POLICIES AND PROCEDURES FOR THE LEASING-OUT
AND SALE OF REAL PROPERTY

March 2011

Page 91

Memorandum



Metropolitan Transportation Authority

State of New York

Date: [month][day], 2011
To: Prescott Vann, David Bosch, Michael Bader
From: [project manager]
Re: AUTHORIZATION MEMO: RFP Package Approval

AGENCY: [enter agency name]
LESSEE: N/A
LOCATION: [descriptive information about the RFP]
ACTIVITY: Approval of RFP Package
SEQRA/NEPA: Type (check) Actions required:
1
2
Unlisted
EIS
NEPA

COMMENTS:

(Signatures on following page.)

METROPOLITAN TRANSPORTATION AUTHORITY
REAL ESTATE DEPARTMENT
POLICIES AND PROCEDURES FOR THE LEASING-OUT
AND SALE OF REAL PROPERTY

March 2011

Page 92

Page 2

Comments: _____

RECOMMENDED: _____ Date _____
Prescott Vann, Deputy Director

Comments: _____

RECOMMENDED: _____ Date _____
David Bosch, Leasing & Acquisition Supervisor

Comments: _____

RECOMMENDED: _____ Date _____
Michael Bader, Director of Operations

cc: S. Ambos
File

METROPOLITAN TRANSPORTATION AUTHORITY
REAL ESTATE DEPARTMENT
POLICIES AND PROCEDURES FOR THE LEASING-OUT
AND SALE OF REAL PROPERTY

March 2011

Page 93

Prospective Tenant's Affirmation and Certification

By signing below, the undersigned:

- a) Affirms that the prospective tenant understands and agrees to comply with the policy regarding permissible contacts in accordance with New York State Finance Law Sections 139-j and 139-k.
- b) Certifies that all information provided to the MTA with respect to New York State Finance Law §139-j and §139-k is complete, true and accurate.

Prospective Tenant: _____

Authorized Signature: _____

Name: _____

Title: _____

Date: _____

MTA's Right to Terminate:

The MTA reserves the right to terminate any lease with the prospective tenant arising out of this RFP in the event it is found that the foregoing certification, in accordance with New York State Finance Law §139-k, was intentionally false or intentionally incomplete. Upon such finding, the MTA may exercise its termination right by providing written notification to the tenant in accordance with the written notification terms of such lease.

METROPOLITAN TRANSPORTATION AUTHORITY
REAL ESTATE DEPARTMENT
POLICIES AND PROCEDURES FOR THE LEASING-OUT
AND SALE OF REAL PROPERTY

March 2011

Page 94

Figure 12 – Incumbent Notification

METROPOLITAN TRANSPORTATION AUTHORITY
REAL ESTATE DEPARTMENT
POLICIES AND PROCEDURES FOR THE LEASING-OUT
AND SALE OF REAL PROPERTY

March 2011

Page 95

EXAMPLE OF INCUMBENT NOTIFICATION

CERTIFIED MAIL – RETURN RECEIPT REQUESTED

(DATE)

(NAME)
(STREET ADDRESS)
(CITY), (STATE) (ZIP CODE)

Re: Lease Agreement Between the Long Island Rail Road Company (LIRR) and
_____ Dated March 20, 2008, for a Taxi Dispatch Office at the
Former Cedarhurst Station Building.
Tenant Code _____ Property Code _____ Unit Code _____

Dear (NAME):

Reference is made to my recent conversation with _____, former
president of _____, regarding your month-to-month tenancy at the
above referenced location. In accordance with the Metropolitan Transportation
Authority's (MTA) policy to offer lease opportunities through a request for proposals
(RFP) process, the referenced property will be offered in LIRR's upcoming RFP.

You will be receiving an RFP package within the next month and are invited to submit a
proposal for the use of the referenced property.

For your information, attached is a brochure which outlines the RFP process. If you have
any questions, I can be reached at (212) 878-_____.

Sincerely,

(NAME)
Real Estate Manager
Real Estate Department

Enclosure (brochure)

cc: (Director of Real Estate Operations)
(Deputy Director, Leasing & Acquisition)
File
Chron

METROPOLITAN TRANSPORTATION AUTHORITY
REAL ESTATE DEPARTMENT
POLICIES AND PROCEDURES FOR THE LEASING-OUT
AND SALE OF REAL PROPERTY

March 2011

Page 96

Figure 13 – One-Line Description

METROPOLITAN TRANSPORTATION AUTHORITY
REAL ESTATE DEPARTMENT
POLICIES AND PROCEDURES FOR THE LEASING-OUT
AND SALE OF REAL PROPERTY

March 2011

Page 97

Figure 13
DESCRIPTION OF OPPORTUNITY IN MTA BI-WEEKLY ADVERTISEMENT

A description such as the one below will suffice for purposes of announcing an real estate opportunity in MTA's bi-weekly ad in the *New York Post*, *Minority Commerce Weekly*, and *El Diario*:

Request for Proposals for Lease of Retail Space at the 74th Street-Broadway/Roosevelt Avenue Station in Jackson Heights

METROPOLITAN TRANSPORTATION AUTHORITY
REAL ESTATE DEPARTMENT
POLICIES AND PROCEDURES FOR THE LEASING-OUT
AND SALE OF REAL PROPERTY

March 2011

Page 98

Figure 14 – Sample Advertisements

METROPOLITAN TRANSPORTATION AUTHORITY
REAL ESTATE DEPARTMENT
POLICIES AND PROCEDURES FOR THE LEASING-OUT
AND SALE OF REAL PROPERTY

March 2011

Page 99

NOTICES

LEGAL NOTICES



Metropolitan Transportation Authority

Contractors will be required to comply with EEO, D/M/WBE and other federal and state procurement laws, regulations and Executive Orders.

MTA NEW YORK CITY TRANSIT (NYCT)

CONTRACT: C-34189, DUE DATE: 2/17/11, TITLE: Modification of Ventilation System at East New York Shop, in the Borough of Brooklyn.

BIDS: Opening Date: 02/9/11, #12, Kit, oil svc. More detailed info at the MTA website at www.mta.info/nyct/procure/nyctproc.htm

MTA BRIDGES AND TUNNELS (B&T)

Sealed Bids for the below solicitations must be received by B & T at the Bid Suite, 3 Stone Street, New York, NY 10004. Sealed Bids will be publicly opened at the above address on the dates/times indicated. The complete project description can be viewed at www.mta.info/bandt/procure/purchasepage.htm (click on Bid No.)

Bid# OP1458 - 2,500 lbs Lift Capacity Skid Steer Loader. **Bid Opens: 2/3/11, 3PM.**

Bid# OP1459 - Cab Chassis and Utility Body and Crew Cab Pickups Vehicles
Bid Opening: 02/04/11 at 3:00 PM.

Bid# OP1452X - Light Duty Wrecker Cab/Chassis. **Bid Opens: 2/3/11 at 3:00 PM**

MTA METRO-NORTH RAILROAD (MNR)

MNR will receive sealed bids for the following. Bids must be submitted on inquiry forms provided by MNR by the specified date and time. Bid documents are available at the Procurement & Material Management Department, 347 Madison Ave, NY, NY 10017, 212-340-3223. **INQUIRY #, DESCRIPTION, (DUE DATE, TIME, CONTACT):** **INQ#: 959** - Purchase of various Signal Cables (Aerial, Burial, Duct, and Low Smoke Zero Halogen) for use by Metro-North Railroad within the wayside signal system. (2/9/11, 3:00 PM, R. Odulio); **RFP No. 960** - Certified Qualified Security Assessor (QSA) Services to assist with the Payment Card Industry Data Security Standard Compliance. (2/10/11, 3:00 PM, R. Odulio).

PUBLIC NOTICE

NOTICE OF SALE

SUPREME COURT: COUNTY OF NEW YORK - 20 WEST 47TH OWNER, LLC, Plaintiff, v. F.M. RING ASSOCIATES, INC., ET AL., Defendant(s), Index No. 600538/08. Pursuant to an Amended Interlocutory Judgment entered on January 13, 2011, I, the undersigned Referee will sell at public auction in the lobby of the New York County Supreme Courthouse, 60 Centre Street, New York, on February 10, 2011 at 11:00 A.M., premises known as 20 West 47th Street, New York, NY 10036. All that certain plot piece or parcel of land, with the buildings and improvements thereon erected, situated, lying and being in the New York City Borough of MANHATTAN, County of New York and State of New York, Section, Block and Lot: Block 1262, Lot 48. Premises will be sold subject to provisions of the filed Amended Interlocutory Judgment, Index 600538/2008. The Amended Interlocutory Judgment sets forth the terms that will apply to the sale, including: The property is sold "AS IS" subject to any state of facts that an accurate survey would show and subject to the outstanding leases of the property. The sale shall be for cash, payable ten (10%) percent at the time of sale and the balance on delivery of the Referee's deed. Closing of title shall be scheduled to occur within thirty (30) days after the entry of a final judgment confirming the said sale. The parties to the above referenced action reserve the right to bid, and if they elect to do so, need only bid for the portion of the property that said party does not already own. Each purchaser shall pay the charge for stamps upon the deed, any charge or tax for recording the said deed, and the reasonable charge of the Referee for drawing the deed. Interested bidders should review the Referee's complete statement of the terms and

Lema Devs

By MARK EVERSON

The Devils can only der whether they'd be i hunt for a 14th straight off if Jacques Lemaire been coaching from the of the season.

"Hell, yeah," one said. "Maybe we would at the top, but we'd be thick of things."

Lightning coach Guy cher says Lemaire have been the differenc

"They're totally formed. I think if Ja had been there since t ginning, they would b there again," Bouche: after the Devils bec Lightning twice last we

Lemaire is still only compared to the 9-22 sank John MacLean I But as the Penguin: Newark tonight, the are riding a 3-0-1 point that is their best of tl SON.

"Because it never pened, it's hard to spe But it surely looks i certain extent," said Brodeur, expected to his fifth straight start.

"I don't know and

METROPOLITAN TRANSPORTATION AUTHORITY
REAL ESTATE DEPARTMENT
POLICIES AND PROCEDURES FOR THE LEASING-OUT
AND SALE OF REAL PROPERTY

March 2011

Page 100

Figure 15 – Proposal Receipt Log


METROPOLITAN TRANSPORTATION AUTHORITY
REAL ESTATE DEPARTMENT
POLICIES AND PROCEDURES FOR THE LEASING-OUT
AND SALE OF REAL PROPERTY

March 2011

Page 102

Figure 16 – Proposal Checklist

METROPOLITAN TRANSPORTATION AUTHORITY
 REAL ESTATE DEPARTMENT
 POLICIES AND PROCEDURES FOR THE LEASING-OUT
 AND SALE OF REAL PROPERTY



Metropolitan Transportation Authority

Proposal Checklist

If an item is missing, please indicate if the proposal will be rejected or if the missing item or items will be sent. Please indicate in the space provided why the project manager has determined that the proposal should not be rejected on the basis of an incomplete proposal.

Project Manager: _____ Verifier: _____
 Parcel No: _____ Location: _____
 Proposer's Name: _____ Business Name: _____

	Included	Signed	Notarized	Initialed	
RFP Received					
Applicant Information Statement	<input type="checkbox"/>				<input type="checkbox"/>
Business Profile	<input type="checkbox"/>				<input type="checkbox"/>
Financial Profile	<input type="checkbox"/>				<input type="checkbox"/>
Credit Authorization	<input type="checkbox"/>	<input type="checkbox"/>	<input type="checkbox"/>		<input type="checkbox"/>
One-year Business Plan	<input type="checkbox"/>				<input type="checkbox"/>
Background	<input type="checkbox"/>	<input type="checkbox"/>	<input type="checkbox"/>		<input type="checkbox"/>
General Affidavit	<input type="checkbox"/>	<input type="checkbox"/>	<input type="checkbox"/>		<input type="checkbox"/>
NYS Fin. Law 139j 139-k (Lobby Law) Disclosure Stmt.	<input type="checkbox"/>	<input type="checkbox"/>			<input type="checkbox"/>
Proposed Compensation Form	<input type="checkbox"/>				<input type="checkbox"/>
W-9	<input type="checkbox"/>	<input type="checkbox"/>			<input type="checkbox"/>
Preliminary Plans	<input type="checkbox"/>				<input type="checkbox"/>
Deposit	<input type="checkbox"/>				<input type="checkbox"/>
No Deposit	<input type="checkbox"/>				<input type="checkbox"/>
Check No. # _____					
Amount \$ _____					

Follow Up

Letter Sent

Response Due _____

Reason: _____

Project Manager's Signature: _____ Date: _____

Verifier's Signature: _____ Date: _____

MTA RED 06-21-04

METROPOLITAN TRANSPORTATION AUTHORITY
REAL ESTATE DEPARTMENT
POLICIES AND PROCEDURES FOR THE LEASING-OUT
AND SALE OF REAL PROPERTY

March 2011

Page 104

Figure 17 – RFP Evaluation Form

METROPOLITAN TRANSPORTATION AUTHORITY
 REAL ESTATE DEPARTMENT
 POLICIES AND PROCEDURES FOR THE LEASING-OUT
 AND SALE OF REAL PROPERTY

Lease Proposal Evaluation Form

RFP Number	
RFP Date	
Location	
Property #	
Unit #	
Square Feet (if applicable)	
Proposer Name	
Corporation Name (if applicable)	
Current/Former MTA Tenant (Y/N) ?	
Is the Tenant in Good Standing (Y/N or N/A)	
Proposed Use	

Deposit \$

Discount Rate (%)

Cost of Improvements \$

Annual Compensation	Fixed Rent	PSF Fixed	Anticipated Percentage Rent	50% of Percentage Rent	Residual Value Tenant Improvements
Year 1	\$ <input type="text"/>	\$ <input type="text"/>	\$ <input type="text"/>	\$ <input type="text"/>	
Year 2	\$ <input type="text"/>	\$ <input type="text"/>	\$ <input type="text"/>	\$ <input type="text"/>	
Year 3	\$ <input type="text"/>	\$ <input type="text"/>	\$ <input type="text"/>	\$ <input type="text"/>	
Year 4	\$ <input type="text"/>	\$ <input type="text"/>	\$ <input type="text"/>	\$ <input type="text"/>	
Year 5	\$ <input type="text"/>	\$ <input type="text"/>	\$ <input type="text"/>	\$ <input type="text"/>	
Year 6	\$ <input type="text"/>	\$ <input type="text"/>	\$ <input type="text"/>	\$ <input type="text"/>	
Year 7	\$ <input type="text"/>	\$ <input type="text"/>	\$ <input type="text"/>	\$ <input type="text"/>	
Year 8	\$ <input type="text"/>	\$ <input type="text"/>	\$ <input type="text"/>	\$ <input type="text"/>	
Year 9	\$ <input type="text"/>	\$ <input type="text"/>	\$ <input type="text"/>	\$ <input type="text"/>	
Year 10	\$ <input type="text"/>	\$ <input type="text"/>	\$ <input type="text"/>	\$ <input type="text"/>	
PV of fixed rent	\$ <input type="text"/>				

PV-50% of Percentage Rent \$
 PV Residual Value of Improvements \$

Total (add lines 34, 35 & 36) \$
 Less Estimated Cost of Improvements To Be Made by MTA \$

Total (NPV)

Current Assets \$
 Total Assets \$
 Liabilities \$
 Net Worth \$

Qualitative Factors

Quality of proposed improvements: _____

Nature of proposed business and potential benefit to MTA customers: _____

Financial capability of proposer and adequacy of business plan: _____

Management and operational experience of proposer: _____

Compatibility and consistency of proposed use with MTA Agency operations: _____

Comments: _____

METROPOLITAN TRANSPORTATION AUTHORITY
REAL ESTATE DEPARTMENT
POLICIES AND PROCEDURES FOR THE LEASING-OUT
AND SALE OF REAL PROPERTY

March 2011

Page 106

Figure 18 – Authorization Memo – RFP Award

METROPOLITAN TRANSPORTATION AUTHORITY
REAL ESTATE DEPARTMENT
POLICIES AND PROCEDURES FOR THE LEASING-OUT
AND SALE OF REAL PROPERTY

March 2011

Page 107

Memorandum



Metropolitan Transportation Authority

State of New York

Date: [month][day], 2011
To: Prescott Vann, David Bosch, Michael Bader
From: [project manager]
Re: AUTHORIZATION MEMO: Award recommendation, RFP [enter number],
[location],

AGENCY: [enter agency name]
LESSEE: [enter lessee/licensee name]
LOCATION: [station name/line name/other identifying information]
ACTIVITY: [describe proposed deal]
SEQRA/NEPA: Type (check) Actions required:
1
2
Unlisted
EIS
NEPA

COMMENTS:

(Signatures on following page.)

METROPOLITAN TRANSPORTATION AUTHORITY
REAL ESTATE DEPARTMENT
POLICIES AND PROCEDURES FOR THE LEASING-OUT
AND SALE OF REAL PROPERTY

March 2011

Page 108

Page 2

Comments: _____

RECOMMENDED: _____ Date _____
Prescott Vann, Deputy Director

Comments: _____

RECOMMENDED: _____ Date _____
David Bosch, Leasing & Acquisition Supervisor

Comments: _____

RECOMMENDED: _____ Date _____
Michael Bader, Director of Operations

cc: S. Ambos
File

METROPOLITAN TRANSPORTATION AUTHORITY
REAL ESTATE DEPARTMENT
POLICIES AND PROCEDURES FOR THE LEASING-OUT
AND SALE OF REAL PROPERTY

March 2011

Page 109

Figure 19 – Authorization Memo – Lease/Sale Negotiation Process

METROPOLITAN TRANSPORTATION AUTHORITY
REAL ESTATE DEPARTMENT
POLICIES AND PROCEDURES FOR THE LEASING-OUT
AND SALE OF REAL PROPERTY

March 2011

Page 110

Memorandum



Metropolitan Transportation Authority

State of New York

Date: [month] [day], 2011
To: Prescott Vann, David Bosch, Michael Bader, [attorney name], Jeffrey Rosen
From: [project manager]
Re: AUTHORIZATION MEMO: Lease/Sale Negotiation Process Award - [project name/identifier]

AGENCY: [enter agency name]
LESSEE: [enter lessee/licensee name]
LOCATION: [station name/line name/other identifying information]
ACTIVITY: [describe proposed deal]
SEQRA/NEPA: Type (check) Actions required:
1
2
Unlisted
EIS
NEPA

COMMENTS:

(Signatures on following page.)

METROPOLITAN TRANSPORTATION AUTHORITY
REAL ESTATE DEPARTMENT
POLICIES AND PROCEDURES FOR THE LEASING-OUT
AND SALE OF REAL PROPERTY

March 2011

Page 111

Page 2

Comments: _____

RECOMMENDED: _____ Date _____
Prescott Vann, Deputy Director

Comments: _____

RECOMMENDED: _____ Date _____
David Bosch, Leasing & Acquisition Supervisor

Comments: _____

RECOMMENDED: _____ Date _____
Michael Bader, Director of Operations

Comments: _____

APPROVED: _____ Date _____
Jerry Page, Deputy General Counsel

Comments: _____

APPROVED: _____ Date _____
Jeffrey R. Rosen, Director, Real Estate

cc: S. Ambos
File

METROPOLITAN TRANSPORTATION AUTHORITY
REAL ESTATE DEPARTMENT
POLICIES AND PROCEDURES FOR THE LEASING-OUT
AND SALE OF REAL PROPERTY

March 2011

Page 112

Figure 20 – Letter to Credit Agency

METROPOLITAN TRANSPORTATION AUTHORITY
REAL ESTATE DEPARTMENT
POLICIES AND PROCEDURES FOR THE LEASING-OUT
AND SALE OF REAL PROPERTY

March 2011

Page 113

March 13, 2001

Mr. Jim Farrell
LIDA Credit Agency, Inc.
330 Sunrise Highway
Rockville Center, NY 11570

Re: Credit Checks: MTA/New York City Transit Vending Machine RFP "DB1200"

Dear Mr. Farrell:

Enclosed please find copies of the MTA's Prospective Information Statements for the following potential MTA-NY City Transit vending machine service providers. Please perform the noted investigation on each of the respective candidates and their corporations:

1. (Name)
Full Credit Background Check
2.
Full Credit Background Check
3.
Full Credit Background Check
4.
Full Credit Background Check

If you have any questions or comments, please contact me at (212) 878-0118. I would appreciate receiving the results of your investigation at your earliest convenience.

Sincerely,

David Bosch
Real Estate Manager

cc: R. Krsulic
M. McElroy
Chron

METROPOLITAN TRANSPORTATION AUTHORITY
REAL ESTATE DEPARTMENT
POLICIES AND PROCEDURES FOR THE LEASING-OUT
AND SALE OF REAL PROPERTY

March 2011

Page 114

Figure 21 – Conditional Designation Letter

METROPOLITAN TRANSPORTATION AUTHORITY
REAL ESTATE DEPARTMENT
POLICIES AND PROCEDURES FOR THE LEASING-OUT
AND SALE OF REAL PROPERTY

March 2011

Page 115

347 Madison Avenue
New York, NY 10017-3739
212 878-7000 Tel



February 2, 2011

ADDRESS

Re: Request for Proposal **[enter RFP identifying information]**
Location **[enter specific station/site, etc.]**

Dear **MR / MS:**

We have recently completed our analysis of the proposals we received in response to the above-referenced Request for Proposal for the site indicated above. I am pleased to inform you that **[enter "you" if sole proprietor or "your company" if a corporation] [have/has]** been conditionally designated as the successful proposer, subject to MTA Board approval, and that MTA Real Estate intends to seek such approval at an upcoming meeting of the MTA Board. In the meanwhile, we will proceed to prepare a draft lease based on your signed *Proposal Information Sheet* and signed *Rent Proposal* (copies of which is attached to this letter) **[delete the following if a form of lease was not provided with the RFP]** and the form of lease that was referenced in the Request for Proposals.

We are very glad that you have chosen to locate your business within the MTA system.

Please contact **[enter PM point of contact info.]**, at **[enter phone number]** if you have any questions or concerns.

Sincerely,

Jeffrey B. Rosen
Director, Real Estate

JBR/nm

Enclosures
cc: JR/CHRON, JR FILES, project file

The agencies of the MTA

MTA New York City Transit
MTA Long Island Rail Road

MTA Long Island Bus
MTA Metro-North Railroad

MTA Bridges and Tunnels
MTA Capital Construction

MTA Bus Company

METROPOLITAN TRANSPORTATION AUTHORITY
REAL ESTATE DEPARTMENT
POLICIES AND PROCEDURES FOR THE LEASING-OUT
AND SALE OF REAL PROPERTY

March 2011

Page 116

Figure 22 – Staff Summary

METROPOLITAN TRANSPORTATION AUTHORITY
 REAL ESTATE DEPARTMENT
 POLICIES AND PROCEDURES FOR THE LEASING-OUT
 AND SALE OF REAL PROPERTY

Staff Summary



Subject LEASE
Department REAL ESTATE
Department Head Name JEFFREY B. ROSEN
Department Head Signature <i>[Signature]</i>
Project Manager Name DORRIE MASSARIA ROBERTS

Date NOVEMBER 9, 2009
Vendor Name
Contract Number
Contract Manager Name
Table of Contents Ref #

Board Action					
Order	To	Date	Approval	Info	Other
1	CCFRR Committee	11/9/09	X		
2	Board				

Internal Approvals			
Order	Approval	Order	Approval
	Executive Director	2	Civil Rights <i>[Signature]</i>
	Chief of Staff	1	Legal <i>[Signature]</i>
	Director of B&FM		
3	Dep Exec Dir of Admin <i>[Signature]</i>		

Narrative
 AGENCY: MTA Long Island Rail Road ("LIRR")
 LESSEE: JJ Penn Station LLC d/b/a Jamba Juice
 LOCATION: Level A, Penn Station, New York
 ACTIVITY: Retail sale of food and non-alcoholic beverages
 ACTION REQUESTED: Approval of terms
 TERM: Ten (10) Years
 SPACE: Approximately 1600 square feet of Retail Space 9A, and approximately 100 square feet of Storage Space D
 COMPENSATION: Retail

Year	Annual	PSF	% Increase
1	\$200,000.00	\$125.00	
2	\$210,000.00	\$131.25	5
3	\$220,500.00	\$137.81	5
4	\$231,525.00	\$144.70	5
5	\$243,101.00	\$151.94	5
6	\$255,256.00	\$159.54	5
7	\$268,019.00	\$167.51	5
8	\$281,420.00	\$175.89	5
9	\$295,491.00	\$184.68	5
10	\$310,285.00	\$193.92	5

METROPOLITAN TRANSPORTATION AUTHORITY
 REAL ESTATE DEPARTMENT
 POLICIES AND PROCEDURES FOR THE LEASING-OUT
 AND SALE OF REAL PROPERTY

Staff Summary



CAPITAL CONSTRUCTION/PLANNING/REAL ESTATE COMMITTEE MEETING

JJ Penn Station LLC d/b/a Jamba Juice (Cont'd)

Storage

<u>Year</u>	<u>Annual</u>	<u>PSF</u>	<u>% Increase</u>
1	\$4,000.00	\$40.00	
2	\$4,200.00	\$42.00	5
3	\$4,410.00	\$44.10	5
4	\$4,630.50	\$46.31	5
5	\$4,862.03	\$48.62	5
6	\$5,105.13	\$51.05	5
7	\$5,360.38	\$53.60	5
8	\$5,628.40	\$56.28	5
9	\$5,909.82	\$59.10	5
10	\$6,205.31	\$62.05	5

COMMENTS:

In response to a recent Request for Proposals (RFP) for Retail Space 9A at Penn Station, seven (7) proposals were received to occupy the space, including one that did not include a proposed rent schedule.

The rental payments proposed (calculated on a present value basis, using a discount rate of 9%) ranged from \$88,708 to \$1,590,879. The highest proposal was received from Healthy Food Concepts at \$1,590,879. The remaining proposals were made by Sarah's Kitchen at \$1,386,792; Dunkin Donuts at \$1,207,196; Michael Chung at \$1,154,168; Safar Ali at \$729,931 and Subway Restaurants at \$88,708. Randy Page submitted a proposal, but neglected to submit a proposed rent schedule.

Healthy Food Concepts proposes to operate a Jamba Juice store under a franchise from Jamba Juice Company ("Jamba Juice"). Jamba Juice stores feature blended-to-order fruit smoothies, squeezed-to-order juices, blended beverages and snacks. As of December 30, 2008, Jamba Juice had a total of 729 stores, including 511 company-owned stores and 218 franchisee-owned stores in the United States and the Bahamas. As the Lessee is to be single-purpose LLC, the Lessee's principal, Mr. Altaf Isani, has agreed to provide a personal guarantee as part of the lease agreement. Mr. Isani is known to the MTA through his ownership interest in Rosen's Café at 347 Madison Avenue, New York.

Based on the foregoing, MTA Real Estate requests authorization to enter into a lease agreement with JJ Penn Station LLC on the above-described terms and conditions.

METROPOLITAN TRANSPORTATION AUTHORITY
REAL ESTATE DEPARTMENT
POLICIES AND PROCEDURES FOR THE LEASING-OUT
AND SALE OF REAL PROPERTY

March 2011

Page 119

Figure 23 – Document Approval Form

METROPOLITAN TRANSPORTATION AUTHORITY
 REAL ESTATE DEPARTMENT
 POLICIES AND PROCEDURES FOR THE LEASING-OUT
 AND SALE OF REAL PROPERTY

March 2011

Page 120

Document Approval Form



Transaction Type: [Leased Out / Leased In / Licensed Out / Licensed In / Sale / Permit / Other _____]

Lessee / Licensee/Permittee / Grantee		Yardi Account #	Committee Approval Date
Use & Location		Yardi Property # / Unit #	Board Approval Date
Project Manager	Attachments Proposer Info. Form <input type="checkbox"/> Yes <input type="checkbox"/> N/A ATN / Selection Memo <input type="checkbox"/> Yes <input type="checkbox"/> N/A Credit Report <input type="checkbox"/> Yes <input type="checkbox"/> N/A Good Standing Opinion <input type="checkbox"/> Yes <input type="checkbox"/> N/A NPV Analysis <input type="checkbox"/> Yes <input type="checkbox"/> N/A	SEGRA / NEPA Action to be Taken Type 1 <input type="checkbox"/> _____ Type 2 <input type="checkbox"/> _____ Unlisted <input type="checkbox"/> _____ NEPA <input type="checkbox"/> _____	
Deputy Director			

DOCUMENT REVIEW

I. Deputy Director			II. Tenant Management			III. L & A Supervisor		
Submitted	Revised	Approved	Submitted	Revised	Approved	Submitted	Revised	Approved
Comments			Comments			Comments		
IV. Legal Review			V. Final Review (if required)			VI. External Execution		
Submitted	Revised	Approved	Deputy Director	Approved	Sent	Via		
Comments			Leasing & Acquisitions Supervisor	Approved	Returned	<input type="checkbox"/> Overnight <input type="checkbox"/> Certified <input type="checkbox"/> Hand		

DOCUMENT EXECUTION

Real Estate Department Staff

[Enter Name], Deputy Director, Leasing & Acquisition	Date	Date Returned to Real Estate Department
David Bosch, Leasing & Acquisitions Supervisor	Date	Date Returned to Project Manager

Legal Department Staff

[Enter Name]	Date	Finance Committee Approval Date
--------------	------	---------------------------------

Executed by Agency Officer

Jeffrey B. Rosen, Director, Real Estate	Date	MTA Board Approval Date
---	------	-------------------------

METROPOLITAN TRANSPORTATION AUTHORITY
REAL ESTATE DEPARTMENT
POLICIES AND PROCEDURES FOR THE LEASING-OUT
AND SALE OF REAL PROPERTY

March 2011

Page 121

Figure 24 – Yardi Lease Tracking Report

METROPOLITAN TRANSPORTATION AUTHORITY
 REAL ESTATE DEPARTMENT
 POLICIES AND PROCEDURES FOR THE LEASING-OUT
 AND SALE OF REAL PROPERTY

March 2011

Page 122

Lease Listing Agency=NYCT Property=tel16300, tax25900, tbw30300, tby00500, t#40900, t Report Date=10/16/2000										
Agency Code	Prop Name Tenant Code Tenant Name RE Manager	Unit Code Status Sqft	Tenant Use Location	Date Method	REC	Brd Appr	Les Exec	Hand Off	Ofor0	Rent Com
NYCT tbw30300	42 ST-TIMES SQ 10000928	02 Current 0	Pay Phone				05/01/1999			03/01/2000
tbw40900	42 ST-TIMES SQ 10000993	01 Current 0					05/01/1998			02/01/2000
tel16300	42 ST 10000107	01 Current 0					06/27/1989			03/01/2000
	42 ST 10000108	02 Current 0	Barber				11/01/1995			03/01/2000
	42 ST 10000109	03 Current 0	HillVBeauty				11/01/1995			03/01/2000
	42 ST 10000110	04 Current 0	Fiorit				03/15/1997			02/28/2000
	42 ST 10000111	05 Current 0	Other Retail				06/02/1994			03/01/2000
	42 ST 10000112	06 Current 0	Newsstand				03/04/1994			03/01/2000
	42 ST 10000113	07 Current 0	Other Retail				11/01/1995			03/01/2000
	42 ST 10000114	08 Current 0					03/04/1994			03/01/2000
	42 ST 10000115	09 Current 0					03/01/1996			03/01/2000
	42 ST 10000116	10 Current	Newsstand				03/04/1994			
	42 ST 10000117	11 Current 0					06/02/1994			03/01/2000
	42 ST 10000118	12 Current 0	Newsstand				03/01/1996			03/01/2000

METROPOLITAN TRANSPORTATION AUTHORITY
REAL ESTATE DEPARTMENT
POLICIES AND PROCEDURES FOR THE LEASING-OUT
AND SALE OF REAL PROPERTY

March 2011

Page 123

Figure 25 – Tenant Control Checklist

METROPOLITAN TRANSPORTATION AUTHORITY
 REAL ESTATE DEPARTMENT
 POLICIES AND PROCEDURES FOR THE LEASING-OUT
 AND SALE OF REAL PROPERTY

TENANT CONTROL LOG		
TENANT NAME: _____		ACCOUNT No.: _____
AGENCY: <input type="checkbox"/> LIRR <input type="checkbox"/> LIB <input type="checkbox"/> MN <input type="checkbox"/> B&T <input type="checkbox"/> MTA HQ <input type="checkbox"/> NYCT <input type="checkbox"/> SIRTOA <input type="checkbox"/> SBK		
PROPERTY: _____		UNIT: _____
LOCATION: _____		
<u>REQUIRED:</u>	<u>INITIALS</u>	<u>COMMENT</u>
1. 2 executed original counterparts of Agreement	_____	_____
2. Staff Summary of Information Item	_____	_____
3. RFP Site Data Sheet of RTN	_____	_____
4. Routing Form for Execution	_____	_____
5. Document Preparation History Form	_____	_____
6. Determination of Responsibility [***]	_____	_____
<u>IF APPLICABLE:</u>		
• IRS Form W-9	_____	_____
• Security Deposit	_____	_____
• Record of Contact(s)	_____	_____
• Certificate of Insurance	_____	_____
• D/B/A Certificate	_____	_____
• 1 st Month Rent	_____	_____
• Master-Sub Report	_____	_____
• Applicant Information Statement [***]	_____	_____
• Credit Report	_____	_____
• Proof of Incorporation	_____	_____
• Copy of Advertisement	_____	_____
• RFP Proposal Analysis	_____	_____
• Agreement Transmittal Letter	_____	_____
• Other: _____	_____	_____
L&A PROJECT MANAGER NAME: _____		
NEW TENANT ACCEPTED FOR MANAGEMENT:		
By: _____		Date: _____
[*] Only required if value of agreement is over \$15,000 in any year during term. [**] Verify completeness of Lobbying Law Disclosure Statement pages.		
6/2008		


METROPOLITAN TRANSPORTATION AUTHORITY
REAL ESTATE DEPARTMENT
POLICIES AND PROCEDURES FOR THE LEASING-OUT
AND SALE OF REAL PROPERTY

March 2011

Page 125

Figure 26 – Record of Contact Form

METROPOLITAN TRANSPORTATION AUTHORITY
REAL ESTATE DEPARTMENT
POLICIES AND PROCEDURES FOR THE LEASING-OUT
AND SALE OF REAL PROPERTY

 Metropolitan Transportation Authority
Real Estate Department

**RECORD OF CONTACT
UNDER THE NEW YORK PROCUREMENT LOBBYING LAW
(State Finance Law §139-j and §139-k)**

If you receive a Contact in connection with a real estate transaction you must complete this form and submit it to the Director of Real Estate. If you believe that the Contact was an Impermissible Contact or you are not sure whether it was an Impermissible Contact, then you must also submit a copy to MTA Corporate Compliance - see below.

Check One: This Contact is: Permissible Impermissible I'm not sure*

To: **MTA Director of Real Estate, 347 Madison Avenue, 8th Floor, Fax: (212) 878-0162**

*If this is an Impermissible Contact or you are not sure whether it is an Impermissible Contact, you must also send a copy to the **Chief Compliance Officer, MTA Corporate Compliance, 2 Broadway, 16th Floor, Fax: (646) 252-1401**, together with an Impermissible Contact Referral Form.

From: _____
(Your Name, Title and Department)

Date: _____

* * * * *

I was contacted by the individual named below regarding the real estate transaction identified below. It reasonably appears that this was a Contact as defined in State Finance Law §139-k(1)(c) because I infer that the communication was intended to influence the real estate transaction. In accordance with State Finance Law §139-k(4), the following information was obtained. The Contact was made by means of:

correspondence telephone email in person other _____

Real Estate Transaction No. (if known): _____

Description of the Real Estate Transaction: _____

Contact's Name: _____

Contact's Address: _____

Contact's Telephone Number: _____

Contact's Place of Principal Employment: _____

Contact's Occupation/Title: _____

Is the above named person or organization the other party to this real estate transaction? Yes No

If No, was the above named person or organization retained, employed or designated by or on behalf of the other party to this real estate transaction to appear before or contact MTA about this real estate transaction? Yes No

Date(s) Contact was made: _____

FOR THE FORMS' TERMS & CONDITIONS, SEE THE LAW RECORD CONTACT RECORD
Rev. 7-07


METROPOLITAN TRANSPORTATION AUTHORITY
REAL ESTATE DEPARTMENT
POLICIES AND PROCEDURES FOR THE LEASING-OUT
AND SALE OF REAL PROPERTY

March 2011

Page 127

Figure 27 – Procurement Lobbying Law Disclosure Statement

METROPOLITAN TRANSPORTATION AUTHORITY
 REAL ESTATE DEPARTMENT
 POLICIES AND PROCEDURES FOR THE LEASING-OUT
 AND SALE OF REAL PROPERTY

 Metropolitan Transportation Authority

New York State Finance Law Sections 139-j and 139-k ("Lobbying Law") — Disclosure Statement

General Information All procurements (which are defined to include essentially all real estate transactions) by the MTA in excess of \$15,000 annually, are subject to New York State's State Finance Law Sections 139-j and 139-k effective January 1, 2006 ("Lobbying Law").

Pursuant to the Lobbying Law, all "contacts" (defined as oral, written or electronic communications with the MTA intended to influence a procurement) during a procurement must be made with one or more designated Point(s) of Contact only. Exceptions to this rule include written questions during the bid/proposal process, communications with regard to protests, contract negotiations and RFP conference participation. Nothing in the Lobbying Law inhibits any rights to make an appeal, protest or complaint under existing administrative or judicial procedures.

Violations of the policy regarding permissible contacts must be reported to the appropriate MTA officer and investigated accordingly. The first violation may result in a determination of non-responsibility and ineligibility for award to the violator and its subsidiaries, affiliates and related entities. The penalty for a second violation within four (4) years is ineligibility for bidding/proposing on a procurement and/or ineligibility from being awarded any contract for a period of four (4) years. The MTA will notify the New York State Office of General Services ("OGS") of any determinations of non-responsibility or occurrences due to violations of the Lobbying Law. Violations found to be "knowing and willful" must be reported to the MTA Executive Director and OGS.

Moreover, the statutes require the MTA to obtain certain affirmations and certifications from bidders and proposers. This Disclosure Statement contains the forms with which to comply, together with additional information and instructions.

Instructions New York State Finance Law §139-k(2) obligates the MTA to obtain specific information regarding prior non-responsibility determinations. This information must be collected in addition to the information that is separately obtained pursuant to New York State Finance Law §160(9). In accordance with New York State Finance Law § 139-k, an offerer must be asked to disclose whether there has been a finding of non-responsibility made within the previous four (4) years by any governmental entity due to: (a) a violation of New York State Finance Law §139-j or (b) the intentional provision of false or incomplete information to a governmental entity.

As part of its responsibility determination, New York State Finance Law §139-k(3) mandates consideration of whether an offerer fails to timely disclose accurate or complete information regarding the above non-responsibility determination. In accordance with law, no procurement contract shall be awarded to any offerer that fails to timely disclose accurate or complete information under this section, unless the factual elements of the limited waiver provision can be satisfied on the written record.

Disclosure of Prior Non-responsibility Determinations

Name of Bidder/Proposer: _____

Address: _____

Name and Title of Person Submitting this Form: _____

Has any governmental entity¹ made a finding of non-responsibility regarding the Bidder/Proposer in the previous four years? Yes No

If yes, Was the basis for the finding of the Bidder's/Proposer's non-responsibility due to a violation of State Finance Law §139-j? Yes No


¹ A "governmental entity" is: (1) any department, board, bureau, commission, division, office, council, committee or officer of New York State, whether permanent or temporary; (2) each house of the New York State Legislature; (3) the unified court system; (4) any public authority, public benefit corporation or commission created by or existing pursuant to the public authorities law; (5) any public authority or public benefit corporation, at least one of whose members is appointed by the governor or who serves as a member by virtue of holding a civil office of the state; (6) a municipal agency as that term is defined in paragraph (b) of subsection (a) of section one-c of the Legislative Law; or (7) a subsidiary or affiliate of such a public authority. (SFL §139-j, paragraph 1.a.)

MTA Fin. Law 139-j, 139-k rev. 10-06a-Page 1

METROPOLITAN TRANSPORTATION AUTHORITY
REAL ESTATE DEPARTMENT
POLICIES AND PROCEDURES FOR THE LEASING-OUT
AND SALE OF REAL PROPERTY

March 2011

Page 129

 Metropolitan Transportation Authority

New York State Finance Law Sections 139-j and 139-k ("Lobbying Law") — Disclosure Statement

Was the basis for the finding of Bidder's/Proposer's non-responsibility due to the intentional provision of false or incomplete information to a governmental entity? Yes No

If yes, please provide details regarding the finding of non-responsibility below.

Governmental Entity: _____

Year of Finding of Non-responsibility: _____

Basis of Finding of Non-Responsibility: _____

(Add additional pages as necessary)

Has any governmental entity terminated a procurement contract with the Bidder/Proposer due to the intentional provision of false or incomplete information? Yes No

Bidder's/Proposer's Affirmation and Certification

By signing below, the Bidder/Proposer:

- a) Affirms that the Bidder/Proposer understands and agrees to comply with the policy regarding permissible contacts in accordance with New York State Finance Law Sections 139-j and 139-k.
- b) Certifies that all information provided to the MTA with respect to New York State Finance Law §139-j and §139-k is complete, true and accurate.

By _____ Date: _____
(Signature of Person Certifying)

Print Name and Title: _____ Title: _____

Bidder/Proposer or Contractor/Consultant (Full Legal Name): _____

Address of Bidder/Proposer or Contractor/Consultant: _____

Business Telephone Number: _____

MTA's Right to Terminate

The MTA reserves the right to terminate a Contract (including any lease, license, entry permit, or sale documents) in the event it is found that the certification filed by the Bidder/Proposer, in accordance with New York State Finance Law §139-k, was intentionally false or intentionally incomplete. Upon such finding, the MTA may exercise its termination right by providing written notification to the Bidder/Proposer in accordance with the written notification terms of the Contract.

MTA FTS Law 139-j, 139-k (rev. 10-06a)—Page 2