



The Diocese of Portsmouth
Parish Boundaries
2016

Diocese of Portsmouth Parish boundaries 2016



PHILIP

By the Grace of God and the favour of the Apostolic See
Bishop of Portsmouth

Whereas it is more than thirty years since the boundaries of all parishes in the Diocese of Portsmouth have been confirmed by way of decree of the Bishop,

Whereas today three new canonical parishes have been created out of the PARISH OF OUR LADY, STAR OF THE SEA, FAREHAM AND GOSPORT,

Therefore, I, the undersigned, Bishop of Portsmouth, in virtue of my pastoral office, confirm that the boundaries of all parishes in the Diocese of Portsmouth are as set out in the attached document.

Given at Portsmouth on the 16th day of July 2016, the Memorial of Our Lady of Mount Carmel



Bishop of Portsmouth

Chancellor

Diocese of Portsmouth Parish boundaries 2016

This document describes the boundaries of each parish in the Diocese of Portsmouth in 2016. The parishes are listed in alphabetical order by Deanery (numerical order) and Pastoral Area (alphabetical order). Each description is followed by a screen shot from the version of Googlemaps onto which the boundaries were marked in the summer and autumn of 2015. In the event of any discrepancy between the narrative and the screen shot (or Googlemaps original), this narrative takes precedence.

Fr James McAuley
Bishop's Secretary
16th July 2016
The Memorial of Our Lady of Mount Carmel

Diocese of Portsmouth
Parish boundaries 2016

Index of parishes

Deanery	Pastoral Area	Parish	Page
1	Avon Stour	Christchurch	8
1	Avon Stour	Fordingbridge	9
1	Avon Stour	Highcliffe	10
1	Avon Stour	Iford	11
1	Avon Stour	Ringwood	12
1	Avon Stour	Southbourne	13
1	Bournemouth	Bournemouth Corpus Christi	14
1	Bournemouth	Bournemouth Sacred Heart	15
1	Bournemouth	Bournemouth The Annunciation and St Edmund Campion	16
1	Bournemouth	Westbourne	17
1	New Forest	Brockenhurst	18
1	New Forest	Lymington	19
1	New Forest	Lyndhurst	20
1	New Forest	Milford-on-Sea	21
1	New Forest	New Milton	22
1	New Forest	Totton	23
1	New Forest	Waterside	24
2	B. of Guernsey	Alderney	25
2	B. of Guernsey	Our Lady and the Saints of Guernsey	26
2	Jersey	Jersey	27
3	Great Park	Maidenhead St Edmund Campion	28
3	Great Park	Maidenhead St Joseph	30
3	Great Park	Twyford	31
3	Great Park	Windsor	32
3	Reading	Earley	33
3	Reading	Reading Christ the King	34
3	Reading	Reading English Martyrs	36
3	Reading	Reading St James & St William of York	38
3	Reading	Reading St Joseph	40
3	Reading	Woodley	41
3	South Berkshire	Ascot	42

Diocese of Portsmouth
Parish boundaries 2016

3	South Berkshire	Bracknell	44
3	South Berkshire	Crowthorne & Sandhurst	45
3	South Berkshire	Wokingham	46
4	Bordon-Petersfield	Bordon	47
4	Bordon-Petersfield	Grayshott	49
4	Bordon-Petersfield	Liphook	50
4	Bordon-Petersfield	Petersfield	51
4	Hampshire Downs	Alton	53
4	Hampshire Downs	Hampshire Downs	55
4	Three Rivers	St Swithun Wells	57
5	Havant	Havant	59
5	Havant	Hayling Island	60
5	Havant	Horndean	61
5	Havant	Leigh Park	62
5	Havant	Waterlooville	63
5	Isle of Wight	Cowes	64
5	Isle of Wight	East Cowes	65
5	Isle of Wight	Newport	66
5	Isle of Wight	Ryde	68
5	Isle of Wight	South Wight	69
5	Isle of Wight	Totland Bay	71
5	Portsmouth	Portsmouth Cathedral	72
5	Portsmouth	Portsmouth Corpus Christi & St Joseph	73
5	Portsmouth	Portsmouth Our Lady of Lourdes & St Swithun	74
5	Portsmouth	Portsmouth St Colman & St Paul	75
5	Solent	Fareham & Portchester	76
5	Solent	Gosport	77
5	Solent	Park Gate	78

Diocese of Portsmouth
Parish boundaries 2016

5	Solent	Stubbington & Lee-on-the-Solent	79
6	North Downs	Buckland & Faringdon	80
6	North Downs	Lambourn & Hungerford	81
6	North Downs	Wantage	82
6	Thames Isis	Abingdon	84
6	Thames Isis	Didcot	85
6	Thames Isis	East Hendred	87
6	Thames Isis	Hinksey	89
6	Thames Isis	Wallingford	90
6	West Berkshire	Newbury	91
6	West Berkshire	Thatcham	93
6	West Berkshire	Wash Common	95
6	West Berkshire	Woolhampton	96
7	Northeast Hampshire	Aldershot	98
7	Northeast Hampshire	Farnborough Our Lady & St Dominic	99
7	Northeast Hampshire	Farnborough Our Lady Help of Christians	100
7	Northeast Hampshire	Fleet & Church Crookham	101
7	Northeast Hampshire	Yateley & Hartley Wintney	102
7	Northwest Hampshire	Andover	103
7	Northwest Hampshire	Basingstoke Holy Ghost	104
7	Northwest Hampshire	Basingstoke St Joseph	105
7	Northwest Hampshire	Hook	106
7	Northwest Hampshire	Tadley	107
8	Southampton Central & West	Southampton Holy Family	109

Diocese of Portsmouth
Parish boundaries 2016

8	Southampton Central & West	Southampton St Boniface	110
8	Southampton Central & West	Southampton St Joseph & St Edmund	111
8	Southampton Central & West	Southampton St Vincent de Paul	113
8	Southampton East	Hedge End	114
8	Southampton East	Netley	115
8	Southampton East	Southampton Christ the King & St Colman	116
8	Southampton East	Southampton The Immaculate Conception	118
8	Southampton East	Southampton St Patrick	119

Diocese of Portsmouth Parish boundaries 2016

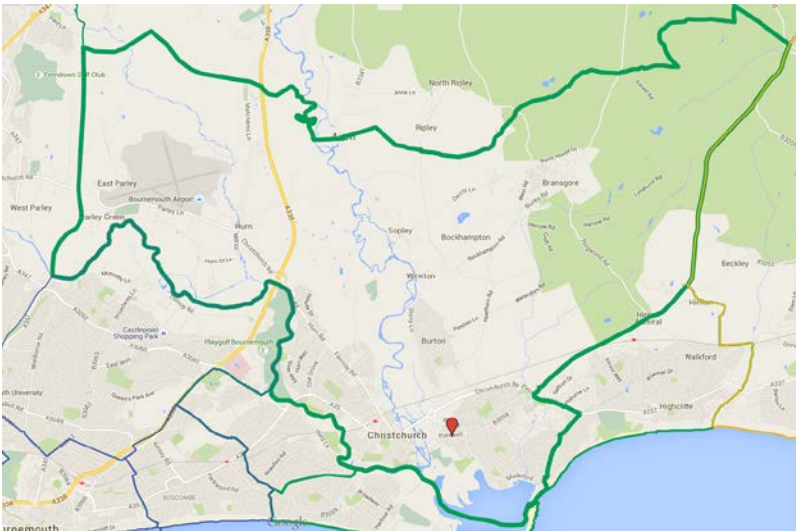
Deanery 1

Avon Stour Pastoral Area

CHRISTCHURCH

The Immaculate Conception & St Joseph, 67 Purewell, Christchurch, Dorset BH23 1EH

From the mouth of Christchurch Harbour, Northwest up River Stour to point where district boundary heads North at Redhill. North up boundary passing Parley Green and East Parley to boundary corner Southeast of Trickett's Cross. East along boundary to River Avon. South down River Avon to a point West of Avon road junction. East across country to cross B3347. East by minor road to Ripley crossroads, Shirley crossroads, and Northeast through Purlieu to rejoin road at Shirley Common and on to Crossways at Thorney Hill. Northeast by track through Holmsley Ridge to Holmsley Lodge. Northeast to old railway track. Southeast down track to A35 interchange. Southeast on the A35 to roundabout with the A337 (Highcliffe Road). East-southeast along A337 to road running parallel to Bure Brook, and Southwest down Bure Lane, past hospital and continuing Southeast over Mudford Lane to starting point at harbour mouth.



Diocese of Portsmouth Parish boundaries 2016

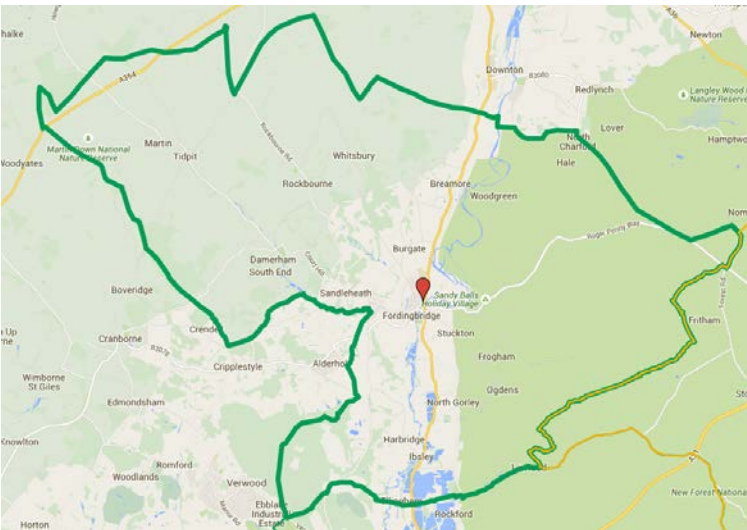
Deanery 1

Avon Stour Pastoral Area

FORDINGBRIDGE

Our Lady of Sorrows & St Philip Benizi, Salisbury Road, Fordingbridge, Hampshire
SP6 1EG

Western and Northern boundary of the parish is the county boundary, starting in Ringwood Forest (now known as Moors Valley Country Park & Forest), where footpath, West of Home Farm crosses boundary (SU109089) to a point Northeast of Piper's Wait. South-southwest along road to cross B3078. Continue through Longcross Plain by way of track, leaving Fritham village on the east, joining Docken's Water at South Bentley Enclosure. Southwest along Docken's Water to Black Barrow. Turn Southeast by way of footbridge to join Linwood Road West of Milkham Enclosure. Southwest along road to Linwood Farm. Turn right crossing Dockens Water, then left at Moyles Court School. Continue along Ellingham Drive, right then left Shepherd's Hill, Shepherd's Lane. Follow footpath to the county boundary West of Home Farm at Verwood Road (B3081, east of Ebblake Industrial Estate).



Diocese of Portsmouth Parish boundaries 2016

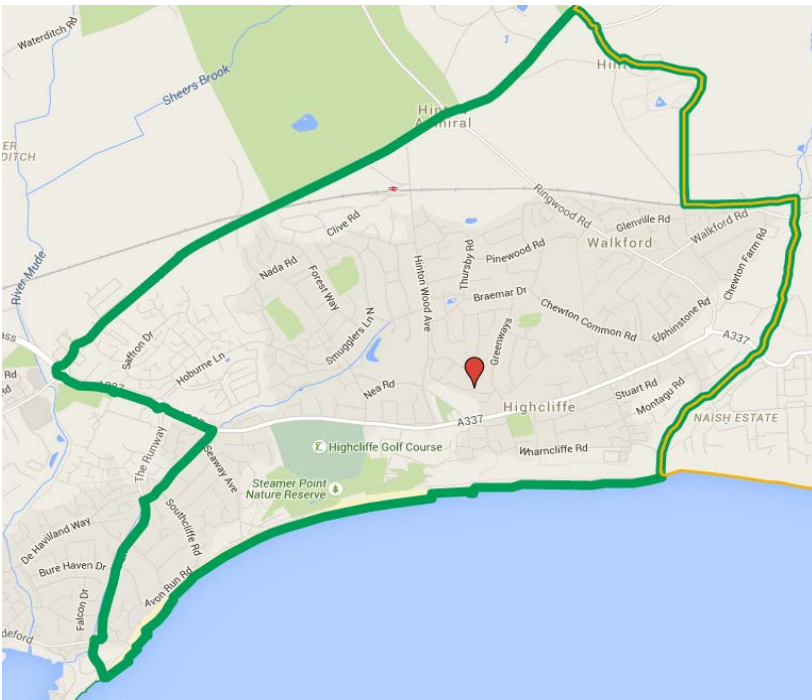
Deanery 1

Avon Stour Pastoral Area

HIGHCLIFFE

Holy Redeemer, 15 Kilmington Way, Highcliffe, Dorset BH23 5BL

A point on the seashore South of Mudeford (SU187920). Northwest through caravan park to cross Mudeford Lane. Northeast along Bure Lane to A337 Highcliffe Road. Northwest along A337 to A35 roundabout. Northeast by A35 Lyndhurst Road, crossing railway line to church at B3055 T junction to North of Hinton. Southeast first by B3055 then right on minor road through Hinton and passing Hinton House to railway line. East along railway line to Walkford Brook. South by brook to Sea, thence West by sea to starting point at Mudeford.



Diocese of Portsmouth Parish boundaries 2016

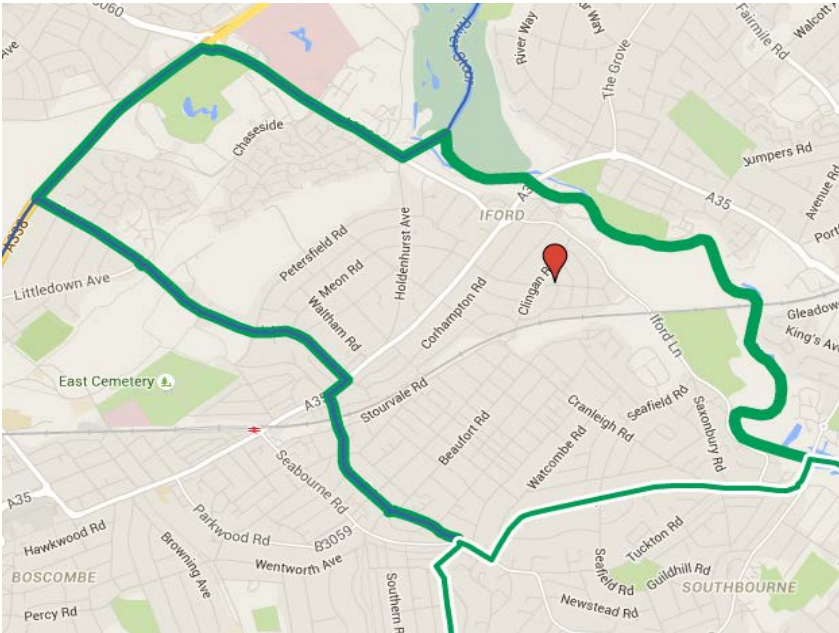
Deanery 1

Avon Stour Pastoral Area

IFORD

St Thomas More, 42 Exton Road, Iford, Bournemouth, Dorset BH6 5QG

A point at the Northern end of Harewood Avenue near the A338 Wessex Way SU115935. A line across Littledown Drive to Wessex Way. Northeast along Wessex Way (one side) to A3060 roundabout. Southeast on Castle Lane (one side) to junction with Holdenhurst Avenue. A line Northeast to the River Stour. Downstream to Tuckton Bridge and B3059. Southwest and West along Tuckton Road and Carberry Avenue (one side) to B3059 Southbourne Road. Northwest by Southbourne Road (one side) to A35 Christchurch Road. Right then left, taking a line along Harewood Avenue (both sides) to starting point.



Diocese of Portsmouth Parish boundaries 2016

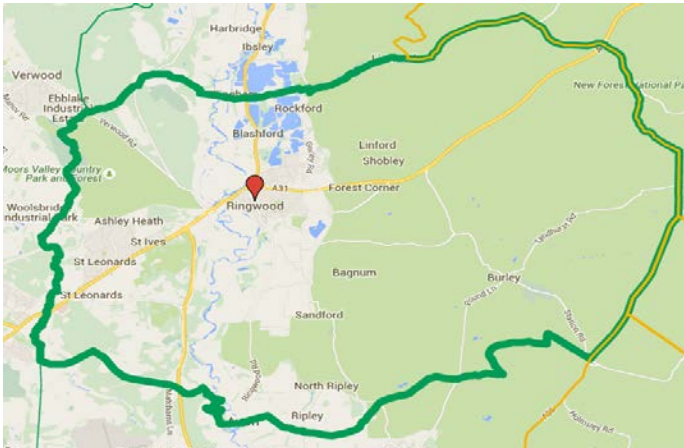
Deanery 1

Avon Stour Pastoral Area

RINGWOOD

Sacred Heart and St Therese of Lisieux, The Close, Ringwood, Hampshire BH24 1L

A point where the electricity line crosses the district boundary corner Southeast of Trickett's Cross (SU097008). North by electricity line then by Moors River to River Crane to join county boundary Northeast of Three Legged Cross. Continue North by county boundary to a point on the track running West from Home Farm. East by track through Home Farm, Shepherd's Lane, Shepherd's Hill and Ellingham Drive across the River Avon and A338 at Ellingham to Moyles Court School. South then Northeast by road through Rockford Common, Linwood, and road North of Milkham Enclosure to A31 at Bratley Arch. Southeast by track along Bolderwood Ornamental Drive to a point West of Knightwood Enclosure, then a line South across country to Black Water Bridge on the A35. South-southwest along A35 past Wilverly Post to old railway track East of Holmsley. Northwest up railway track to Holmsley Lodge. Southwest by path to Thorney Hill crossroads. Southwest by road and track through Shirley Common, Purlieu, Shirley, and Ripley crossroads to the B3347 to Avon. A line Southwest across country to River Avon. North up River Avon to district boundary East of Week Common. West by district boundary to cross A338 and Moors River to starting point Southeast of Trickett's Cross.



Diocese of Portsmouth
Parish boundaries 2016

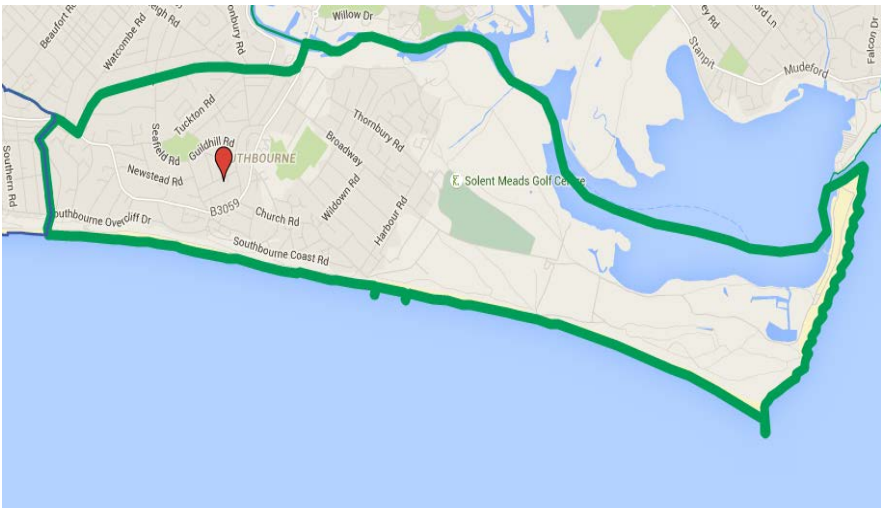
Deanery 1

Avon Stour Pastoral Area

SOUTHBOURNE

Our Lady Queen of Peace & Blessed Margaret Pole, 18 Douglas Road, Southbourne, Bournemouth, Dorset BH6 3ER

A point on the seashore between Southbourne Lift and zig-zag path (SZ133913). A line North crossing Overcliffe Drive. North along Pinecliffe Avenue (both sides), through Stourcliffe Avenue (included), Northeast on Pine Avenue (excluded), Southeast on Southbourne Road (one side); Northeast on Carberry Avenue and Tuckton Road (one side) to B3059 Stour Road. Northeast by Stour Road to Tuckton Bridge. Downstream to sea, thence West by sea to starting point.



Diocese of Portsmouth Parish boundaries 2016

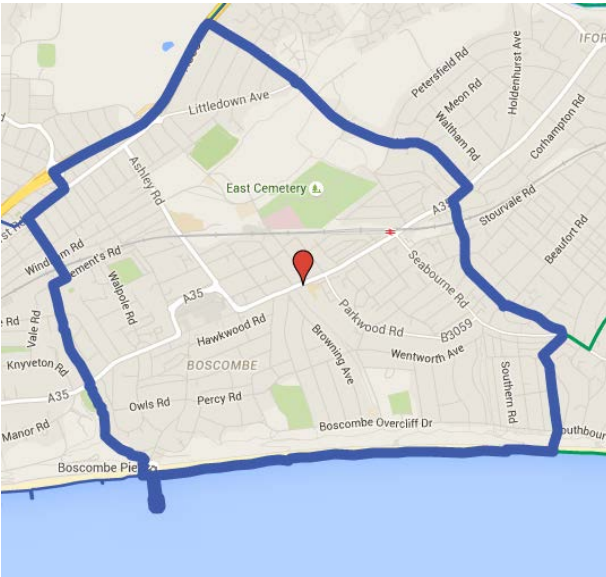
Deanery 1

Bournemouth Pastoral Area

Bournemouth Corpus Christi

Corpus Christi, 757 Christchurch Road, Boscombe, Bournemouth, Dorset BH7 6AN

A point on the seashore to the West of Boscombe Pier SZ109912. A line North through Boscombe Chine to cross A35 Christchurch Road at junction with Knole Road. North along Knole Road (excluded) to St Clements Road. Northeast along St Clements Road (excluded) to a point South of Cleveland Road. Cross road and North-northwest along Cleveland Road (excluded) to Holdenhurst Road. Northeast along Holdenhurst Road (one side) to A338 Wessex Way, through roundabout and Northeast along Wessex Way to a point opposite Harewood Avenue. Southeast down Harewood Avenue (excluded) to Christchurch Road. Cross road South by Southbourne Road (one side) to junction with Pine Avenue. Southwest down Pine Avenue (both sides) to junction with Stourcliffe Avenue. A line South along Pinecliffe Avenue (excluded) and across Overcliffe Drive to seashore, thence a line West to sea to starting point.



Diocese of Portsmouth Parish boundaries 2016

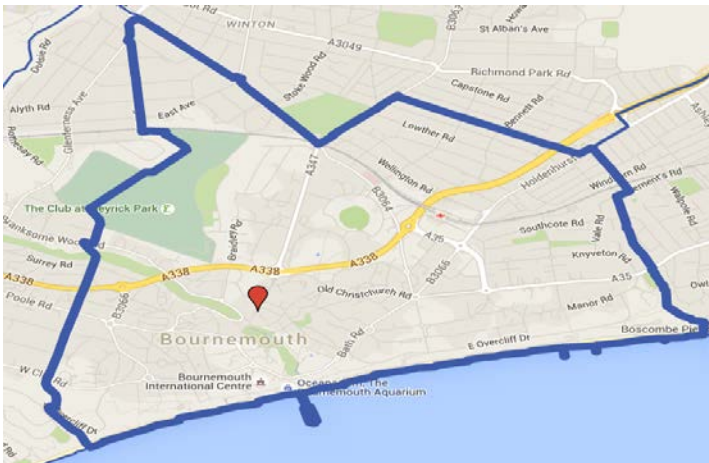
Deanery 1

Bournemouth Pastoral Area

BOURNEMOUTH SACRED HEART

Sacred Heart, 1 Albert Road, Richmond Hill, Bournemouth, Dorset BH1 1BZ

From a point at West Undercliff on the seashore SZ077903. North-northwest along Middle Chine to West Overcliff Drive – McKinley Road junction. Cross road and continue North along West Overcliff and Clarendon roads (both sides). Cross A35 Poole Road and A338, continue along Queen’s Road (both sides) to Branksome Wood Road. Right, then left on Leven Avenue. North across Meyrick Park, to the East of (and excluding) Little Forest Road, joining Elgin Road at railway line. North along Elgin Road (excluded) and extension to Glenferness Avenue (excluded) to junction with Talbot Avenue (A347). Southeast down centre of Talbot Avenue and the A347 Wimbourne Road as far as junction with B3063 Charminster Road. Northeast along B3063 up to and including Malmesbury Park Road. Southeast by road (both sides) to cross dual carriage way and on to Holdenhurst Road. Northeast then South-southeast into and along Cleveland Road (both sides), crossing railway line and into St Clements Road. Southwest to Knole Road. South down Knole Road (both sides), crossing A35 Christchurch Road, then by track through Boscombe Chine Gardens to seashore West of Boscombe Pier, thence West by sea to starting point.



Diocese of Portsmouth Parish boundaries 2016

Deanery 1

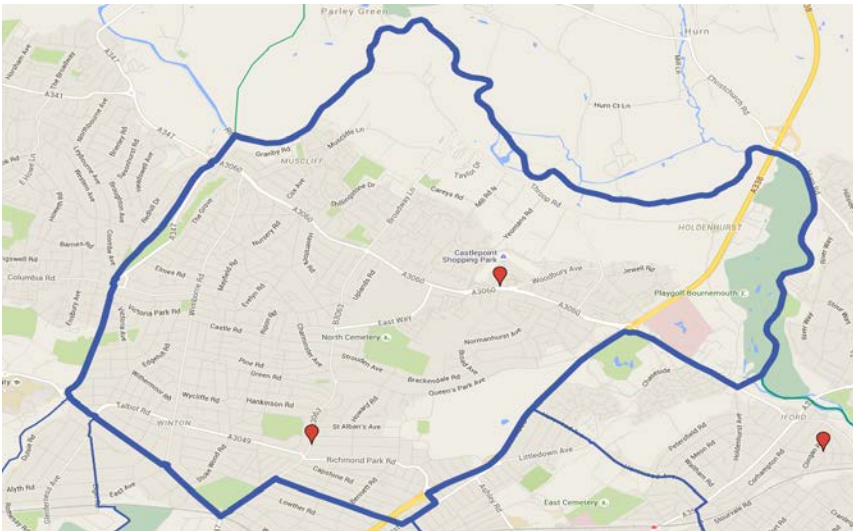
Bournemouth Pastoral Area

BOURNEMOUTH THE ANNUNCIATION & ST EDMUND CAMPION

The Annunciation, 218 Charminster Road, Bournemouth, Dorset BH8 9RW

St Edmund Campion, 481 Castle Lane West, Strouden Park, Bournemouth, Dorset BH8 9TN

A point at the Redhill Roundabout SZ089958. A line Northeast to boundary on River Stour. Southeast by River to A3060 Castle Lane East at junction with Holdenhurst Avenue. Northwest along Castle Lane East (one side) to A338 Wessex Way roundabout. Southwest by way of Wessex Way to Springbourne Roundabout, Southeast onto the A3049 Holdenhurst road. Southwest by A3049 to Malmesbury Park Place. Northwest along Malmesbury Park Place across A338 Wessex Way to Malmesbury Park Road. Along Malmesbury Park Road to B3063 Charminster Road, Southwest by Charminster Road to A347 Wimbourne Road. Continue Northwest along A347 and, at Bournemouth University roundabout, North-northeast to junction of Redhill Drive (excluded) and Redhill Avenue (included). A line Northeast between roads, past Pine Vale Cres (excluded) to Redhill Roundabout and starting point.



Diocese of Portsmouth Parish boundaries 2016

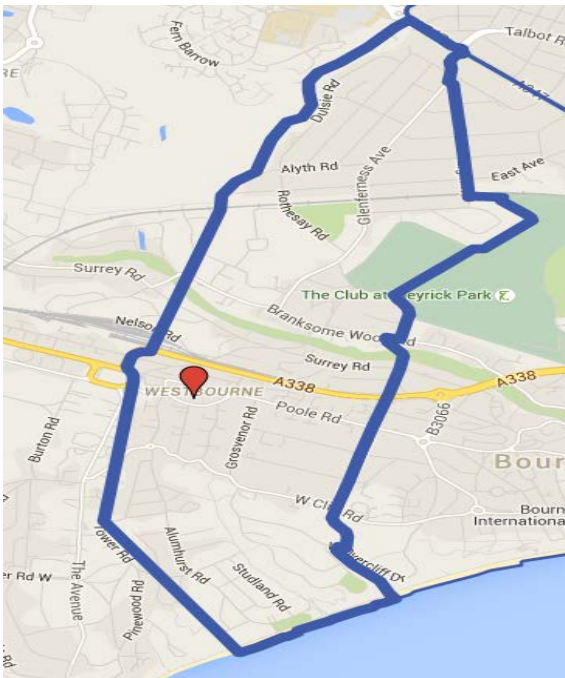
Deanery 1

Bournemouth Pastoral Area

WESTBOURNE

Our Lady Immaculate, Seamoor Road, Bournemouth, Dorset BH4 9AE

A point where the municipal boundary crosses the seashore Northeast of Branksome Chine SZ071900. North along municipal boundary to A3049 Talbot Avenue. Southeast down Talbot Avenue (one side) to Glenferness – Elgin Road junction. South down Elgin Road (included), cross railway line, past Little Forest Road (included). A line South-southeast across Meyrick Park, crossing Branksome Wood Road at Level Avenue junction. Southwest Queens Road (excluded), Clarendon Road (excluded); West Overcliffe Drive (excluded) and by way of Middle Chine and across Alum Promenade to sea shore, thence Southwest along coast to starting point.



Diocese of Portsmouth Parish boundaries 2016

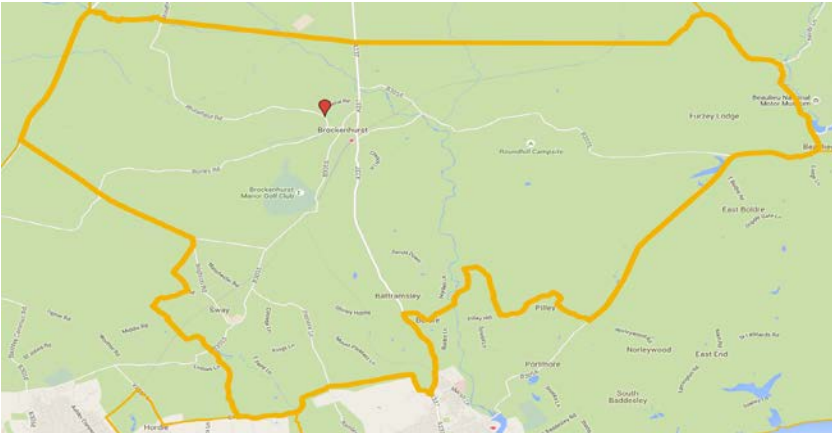
Deanery 1

New Forest Pastoral Area

BROCKENHURST

St Anne, Rhinefield Road, Brockenhurst, Hampshire SO42 7SR

A point where the Black Water crosses the A35 (SU253048). East along Black Water to Bolder Bridge. A line due East and then Northeast along Northing 041 to the B3056 at Tantany Wood. Southeast down West side of B3056 (excluding Beaulieu Village). West along B3056, bearing Southwest at Hatchet Gate, to crossroads Southwest of Norley Enclosure. West along minor road to Pilley. North by road towards Pilley Bailey, thence South-west and West to T junction to the West of Pilley church (SZ328983). North-northwest by road past Slade Farm. West past church then South to T junction East of Boldre. Southwest by road across Lymington River to join A337 at Battramsley Cross. South along A337 to road fork to Buckland. Northwest by road past Buckland Kings then West through Gordleton to road junction leading to Mead End to the East of Hordle (SZ282960). Barnes Lane, crossing B3055 and under railway line to reach Mead End, thence Northeast by road North of Upper Mead Farm and South of Kettlethorne, and by path to East of Set Thorns Enclosure parking area to meet path running Northwest to A35 at Wilverley Post. Northwest along path, thence North-northeast up A35 to starting point at Black Water Bridge.



Diocese of Portsmouth Parish boundaries 2016

Deanery 1

New Forest Pastoral Area

LYMINGTON

Our Lady of Mercy and St Joseph, 132 High Street, Lymington, Hampshire SO41 9AQ

A point in the estuary of the Avon Water at Keyhaven (SZ308916). Upstream as far as road bridge Southwest of Gordleton. Northwest by road, over crossroads and on to Buckland Kings, then Southeast to join A337. Norths up A337 to Battramsley Cross. East by minor road (Rope Hill) to cross Lymington River. Northeast by road (Rod Lease Lane) to T junction, then East and South-southeast by road (Church Lane) to T junction West of Pilley. East and South by road through Pilley Bailey and South of Bull Hill to B3054 crossroads West of Norley Enclosure. Northeast by B3054 to fork with B3056. East by B3056 to Bunker's Hill T junction. A line East across country to Beaulieu River at Carpenter's Dock. Southeast by river to sea, thence Southwest by sea to starting point at Keyhaven.



Diocese of Portsmouth Parish boundaries 2016

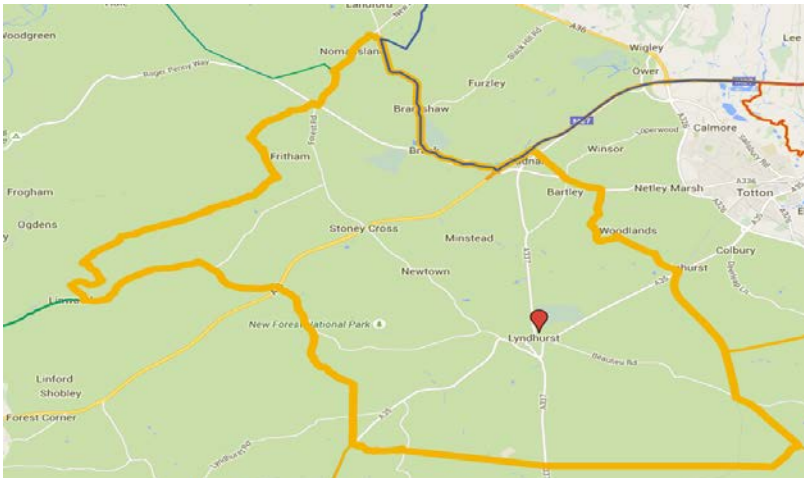
Deanery 1

New Forest Pastoral Area

LYNDHURST

Our Lady of the Assumption and St Edward the Confessor, 14 Empress Road, Lyndhurst, Hampshire SO43 7FL

At Bratley Arch on the A31 (SU234098). West by road and track to junction North of Linwood Farm. West and Northwest by track to Docken's Water. Northeast up Docken's Water to South Bentley Enclosure. Bear North-northwest to skirt Fritham (included), then Northeast by track to cross B3078 and by forest road to county boundary at Piper's Wait. Northeast and Southeast along county boundary at B3079 at Nomansland. Southwest along B3079 to M27 at Cadnam. Northeast along M27 to a point opposite Withers Farm (SU299143). Southeast across country to A336 at Bartley crossroads. East-southeast along A336 to T junction Northwest of Radio Mast. South by road (Bourne Road and Bartley Road) to Woodlands Lodge. Southeast by road to A35 railway bridge near Lyndhurst Road Station. South down railway line to B3056 at Beaulieu Road Station. Southeast along B3056 (Hatchet Lane) to Tantany Wood. A line due West along Northing to Black Water at Bolderford Bridge. West along Black Water to A35. From the A35, a line due North to Bolderwood Ornamental Drive, thence Northwest along Ornamental Drive to starting point at Bratley Arch.



Diocese of Portsmouth Parish boundaries 2016

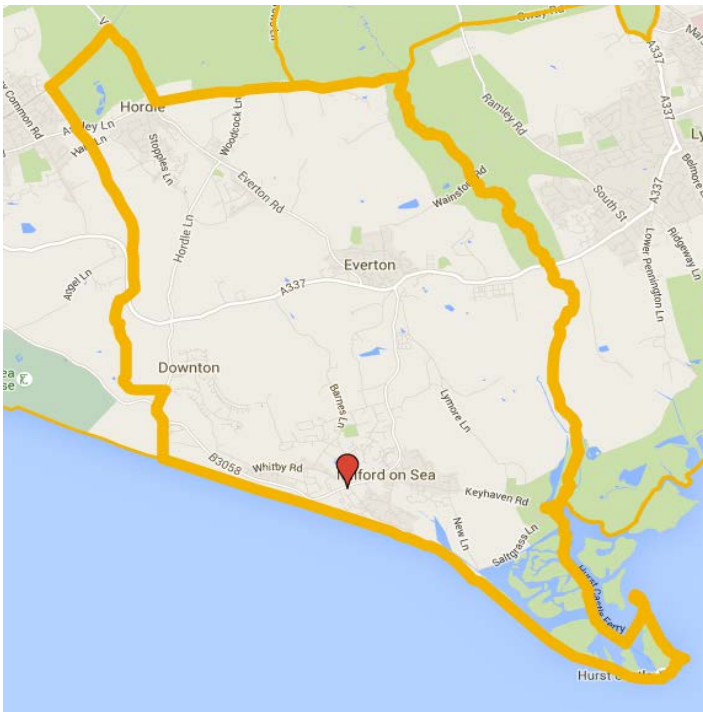
Deanery 1

New Forest Pastoral Area

MILFORD-ON-SEA

St Francis of Assisi, Park Lane, Milford on Sea, Hampshire SO41 0PT

A point on the sea shore at Hordle Cliff (SZ268920), North to cross the B3058 and up Downton Lane to stream. West and North along Danes Stream through Ashley Clinton, Hoopers Hill and Golden Hill to railway line. Turn Northeast along railway line to first road crossing. Southeast into Vaggs Lane to junction with Silver Street. East by road as far as Avon Water bridge Southwest of Gordleton. South down Avon Water to the Sea at Keyhaven, thence West by sea to starting point at Hordle Cliff.



Diocese of Portsmouth Parish boundaries 2016

Deanery 1

New Forest Pastoral Area

NEW MILTON

Our Lady of Lourdes, Mount Avenue, New Milton, Hampshire BH25 6NT

In the North, the Wilverly Post on the A35. Southwest down A35 to Hinton junction. Southeast along road past Hinton House to Railway line. East along railway line to county boundary, and down boundary to sea. East along coast to Hordle Cliff, then inland to join Downton Lane along to Danes Stream. Follow upstream past Ashley Clinton, Hoopers Hill and Golden Hill to railway line. Turn Northeast along railway line to first road crossing and Southeast into Vaggs Lane to junction with Silver Street. East along Silver Street to Barnes Lane. Up Barnes Lane, crossing B3055 and under railway bridge to reach Mead End; thence Northeast by road North of Upper Mead Farm and South of Kettlethorns and by path to the East of Set Thorns Enclosure Parking area to meet path running Northwest to Wilverly Post and starting point.



Diocese of Portsmouth Parish boundaries 2016

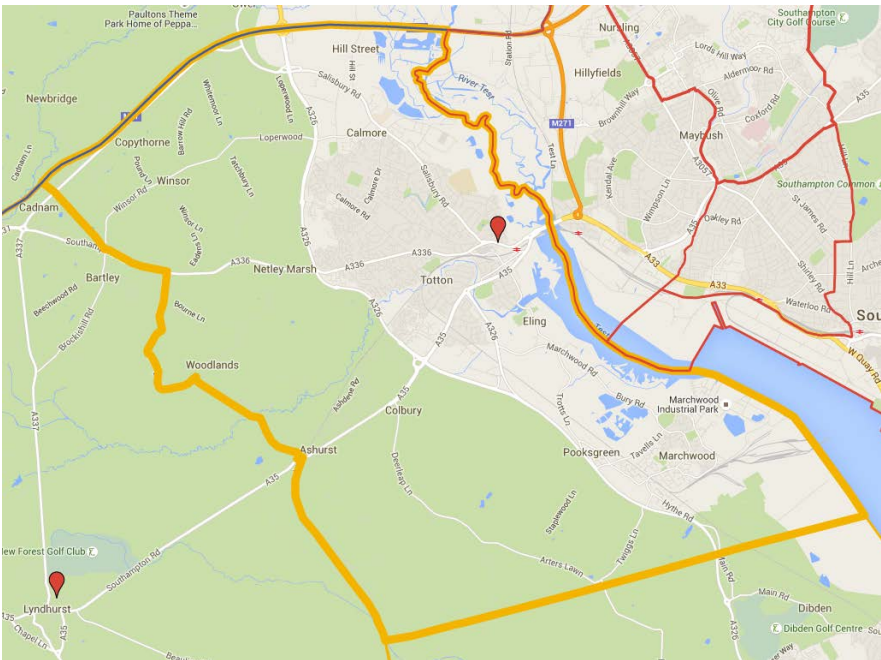
Deanery 1

New Forest Pastoral Area

TOTTON

St Theresa of the Child Jesus, 20 Beaumont Road, Totton, Hampshire SO40 3AL

A point where Beaulieu River crosses railway line North of Beaulieu Road Station (SU347077). North along railway line to A35 at Ashurst New Forest Station. Northwest by road through Woodlands Lodge and Golden Hayes. North by road (Bartley Road) to A336 East of Bartley. West-northwest along A336 to Bartley crossroads, then a line Northwest across country to join M27 at a point opposite Withers Farm. Northeast along M27 to River Test Southwest of Nusling House. South and Southeast down River Test to a point on the Hythe shore due West of southern tip of Southampton Docks, thence a line West-southwest to the North of Church Farm to starting point.



Diocese of Portsmouth Parish boundaries 2016

Deanery 1

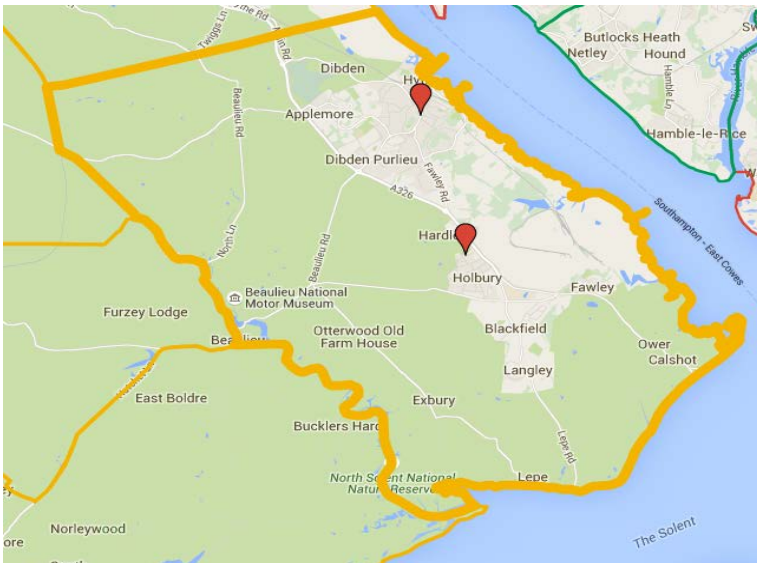
New Forest Pastoral Area

WATERSIDE

St Bernard, 20a Southbourne Avenue, Holbury, Hampshire SO45 2NT

St Michael, 6 Langdown Lane, Hythe, Hampshire SO45 5GR

A point where Beaulieu River crosses railway line North of Beaulieu Road Station (SZ347077). A line East-northeast across country to cross A326 North of Church Farm and on to River Test at the site of the old pier. Down the River Test and Southampton Water to the Solent. Southwest by Solent to mouth of Beaulieu River. Up Beaulieu River to a point opposite Carpenter's Dock South of Beaulieu. West-southwest across country to B3056 road junction at Bunkers Hill. North-northwest along B3056 Hatchet Lane (included) to Black Ridge, then Southeast across country (to include Beaulieu Village) to the B3054. B3054 junction at Hill Top. Southwest by road to a point Northeast of Beaulieu Abbey. A line Northwest and West to skirt and exclude National Motor Museum and join B3056 at Blackbridge. Northwest along B3056 to Beaulieu Road station, thence North along railway line to starting point.



Diocese of Portsmouth
Parish boundaries 2016

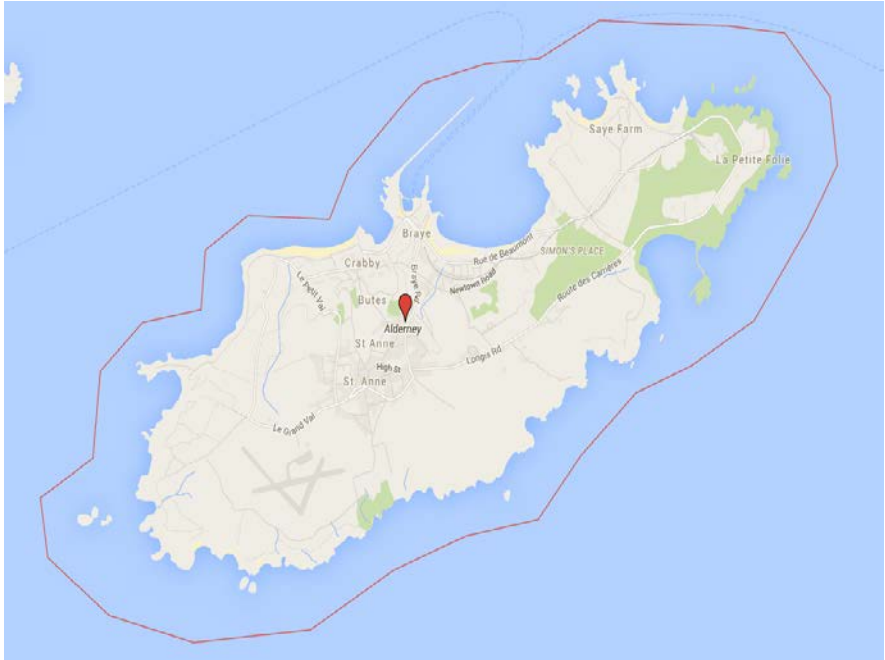
Deanery 2

Bailiwick of Guernsey Pastoral Area

ALDERNEY

St Anne & St Mary Magdalen, St Anne's, Alderney GY9 3XL

In the Bailiwick of Guernsey, the island of Alderney.



Diocese of Portsmouth Parish boundaries 2016

Deanery 2

Bailiwick of Guernsey Pastoral Area

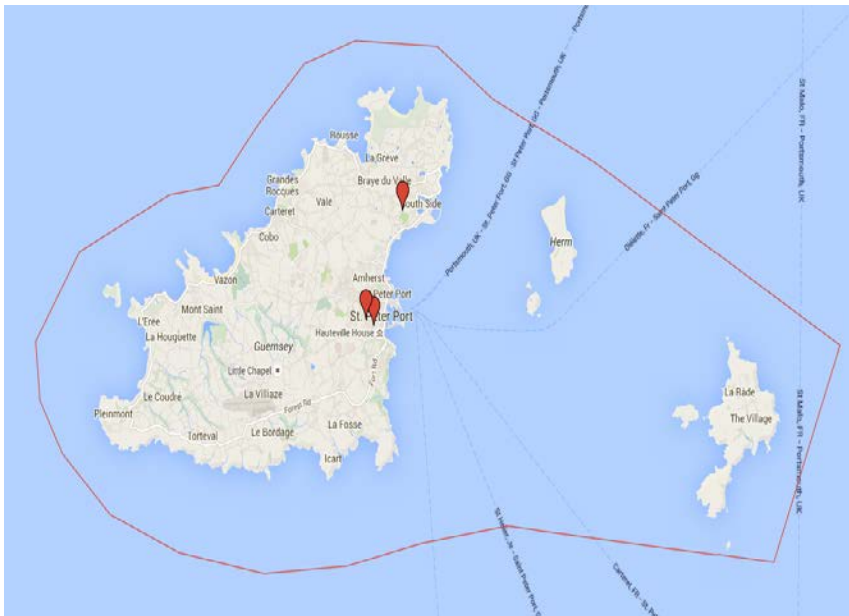
OUR LADY AND THE SAINTS OF GUERNSEY

Notre Dame Du Rosaire, Burnt Lane, St Peter Port, Guernsey GY1 1HL

Our Lady Star of the Sea, Rue des Monts, St Sampson, Guernsey GY2 4HU

St Joseph & St Mary, Cordier Hill, St Peter Port, Guernsey GY1 1JQ

In the Bailiwick of Guernsey, the islands of Guernsey, Sark, Herm and all other smaller islands.



Diocese of Portsmouth Parish boundaries 2016

Deanery 2

Jersey Pastoral Area

THE CATHOLIC CHURCH IN JERSEY

Our Lady of the Annunciation and The Martyrs of Japan, The Presbytery, La Grande Route de St Martin, St Martin, Jersey JE3 6JR

Sacred Heart, La Neuve Route, St Brelade, Jersey JE3 8BS

St Bernadette, La Route des Quennevais, St Brelade, Jersey JE3 8LJ

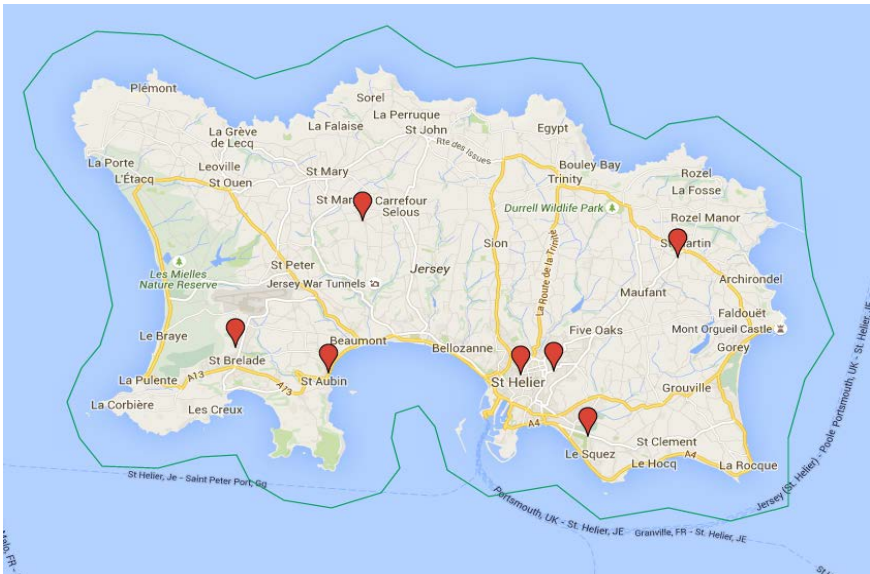
St Mary and St Peter, Wellington Road, St Helier, Jersey JE2 4RJ

St Matthieu, Coin Varin, St Peter, Jersey, JE3 7EW

St Patrick, La Grande Route de St Clement, St Clement, Jersey JE2 6QN

St Thomas, 17 Val Plaisant, St Helier, Jersey JE2 4TA

The Bailiwick of Jersey in its entirety.



Diocese of Portsmouth
Parish boundaries 2016

Deanery 3

Great Park Pastoral Area

MAIDENHEAD ST EDMUND CAMPION

St Edmund Campion, Altwood Road, Maidenhead, Berkshire SL6 4PY

A point where district boundary crosses T junction on road at Beenham's Heath SU846751. North-northwest across country to cross B3024 at crossroads leading to Shottesbrooke Park. East-northeast by road to a point South of the church, then Northwest across country to cross railway line by bridge North of Waltham St Lawrence. North-northeast across country to join road N of houses in Cold Harbour. Northwest by road (Bottle Lane) to cross A4, then by track to Ashley Hill. Northwest then North-northwest by track to cross A4130 at Public House, then by road to join River Thames at Frogmill Farm West of Hurley. Northeast by Thames to a point opposite Bisham Abbey, Southeast by Marlow road to A404-A308 roundabout. Southeast by A308 (Marlow Road) to road junction South of church at Furze Platt, then Southwest by road (Courthouse Road) passing the cemetery and hospital to A4 junction. Southwest on A4, then left on Wootten Way to cross railway line Southwest of Boyn Hill. Continue by Norden Road and Norreys Drive to join A404(M), and South by motorway to M4. South by road to Cresswells Farm then Southeast by track to A330 at road junction leading to Holyport. Southwest by A330 to B3024 junction. East-southeast along B3024 to track East of road leading to Moneyrow Green. South-southwest by track and road East of Hornbuckle Farm. East by road to 1st turning South (West of Haws Hill Farm). South to join district boundary. Southwest and West by boundary passing Hawthorn Hill, Westleymill, Buck Farm House and M4 to starting point at Beenham's Heath.

Diocese of Portsmouth
Parish boundaries 2016



Diocese of Portsmouth Parish boundaries 2016

Deanery 3

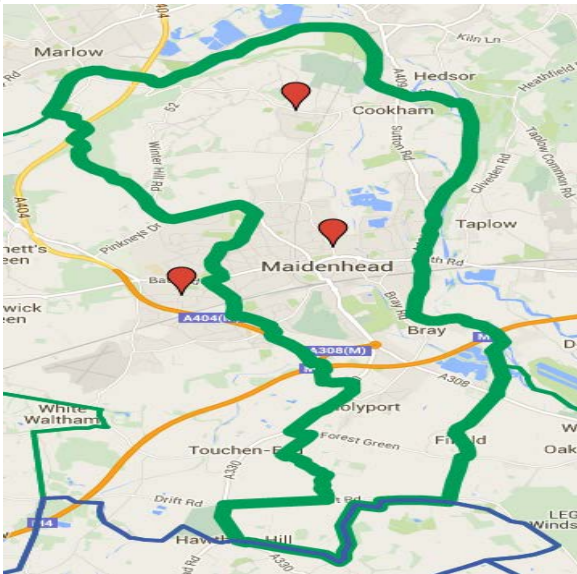
Great Park Pastoral Area

MAIDENHEAD ST JOSEPH

St Joseph, 36 Cookham Road, Maidenhead, Berkshire SL6 7EG

St Elizabeth, Lower Road, Cookham Rise, Berkshire SL6 9EJ

From a point on the Thames near Bisham Abbey, downstream as far as Dorney Reach, then South of Monkey Island by Monkey Island Lane to cross the A308. Continue by road, through Fifield, across the B3024 and continue South past Lakeside Farm to meet district boundary. West along boundary for about ¾ mile, rejoining main road West of Haws Hill Farm. West along main road, turning North at road junction to rejoin B3024 South of Moneyrow Green. West to junction with A330. Northeast along A330 to junction leading to Holyport. Northwest by Cresswell's Farm to M4 interchange with A404(M). Follow A404(M) to first turn off, then Norreys Drive, Norden Road, cross railway line Southwest of Boyn Hill. Continue on Wootton Way to A4, turn right and left on Courthouse Road past hospital to A308. Left on A308 (becoming Marlow Road) to A308-A404 roundabout. Cross A404 onto Marlow Road, thence to Bisham Abbey and starting point.



Diocese of Portsmouth Parish boundaries 2016

Deanery 3

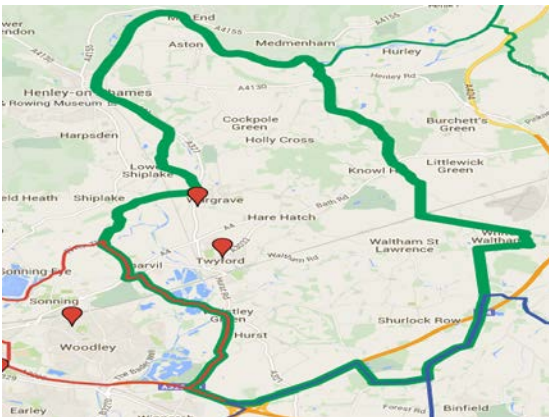
Great Park Pastoral Area

TWYFORD

St Thomas More, London Road, Twyford, Berkshire RG10 8DT

Our Lady of Peace, Braybrooke Road, Off Henley Road, Wargrave, Berkshire RG10 8DT

A point where the B3030 crosses the A329(M) at Merryhill Green SU785715. Northeast by B3030 to Whistley Green junction Northwest of Hurst. Northwest by minor road passing South of Gravel Pit and under railway line to T junction with A3032. Southwest by A3032 to A4 at junction with B478 outside Charvil. Across A4 and North by road to River Thames at St Patrick's Bridge. North and East by Thames to Frogmill Farm West of Hurley SU810835. South by road to A4130. Continue South and Southeast by track to Ashleyhill then South-southeast to road junction on A4 North of Knowl Hill. Southeast by road (Bottle Lane) to point North of Cold Harbour houses then South-southwest by land to West of Pitlands Farm to cross railway track by bridge North of Waltham St Lawrence. Southeast by land to a point on road South of Shutterbrooke Park church. South-southeast by road crossing B3024, then across country to T junction and district boundary North of Great Hazes. South and Southwest by district boundary to boundary junction North of Binfield. West by district boundary to northern side of M4, thence along motorway to starting point at Merryhill Green.



Diocese of Portsmouth Parish boundaries 2016

Deanery 3

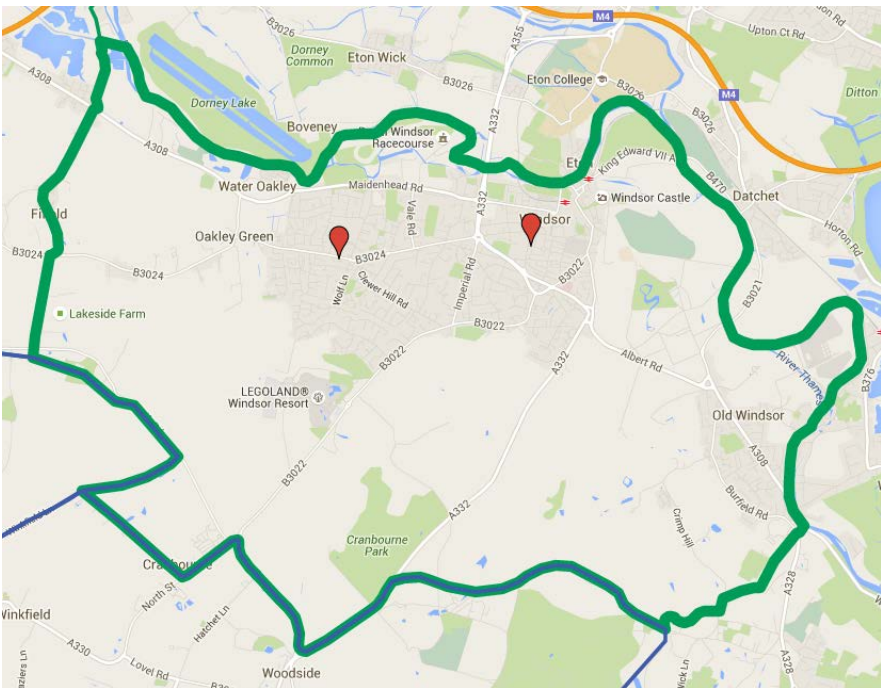
Great Park Pastoral Area

WINDSOR

St Edward, 44 Alma Road, Windsor, Berkshire SL4 3HJ

St Mark, Dedworth Road, Dedworth, Berkshire SL4 4JS

To the North and Northeast, the boundary of the parish is the River Thames. Then follow county boundary with Surrey to Bishop's Gate House, then a straight line to Timberlodge Hill, then follow road to Forest Gate, then South along A332, turn left and Northwest along B383 to roundabout East of Cranbourne. Southwest along B3022, right onto Crouch Lane, right onto Winkfield Lane. Left onto Drift Road, travel Northwest along Drift Road, turn right onto Fitfield Lane, cross B3024. North by Fitfield Road through Fitfield Cross to A308. Cross A308 and along Monkey Island Lane to join Thames south of Monkey Island.



Diocese of Portsmouth Parish boundaries 2016

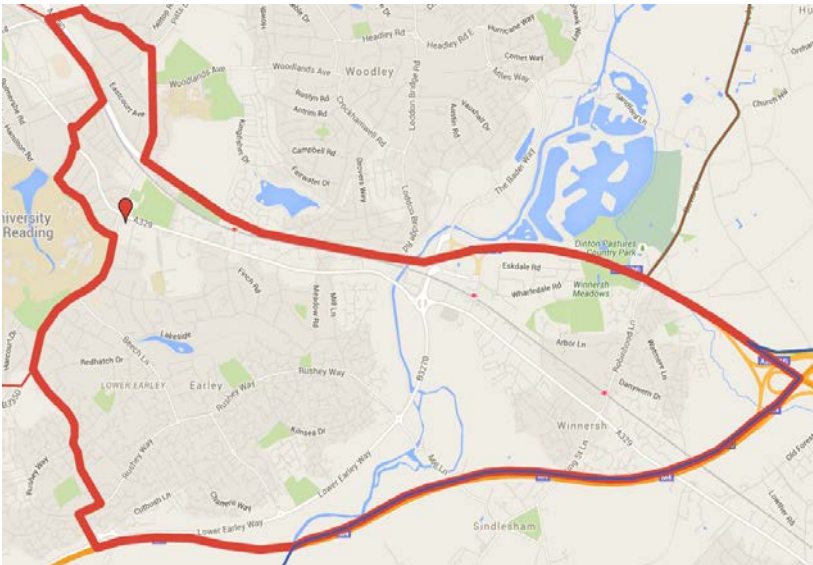
Deanery 3

Reading Pastoral Area

EARLEY

Our Lady of Peace, 338 Wokingham Road, Earley, Reading, Berkshire RG6 7DA

A point on Elm Road/Rowland Way roundabout SU737708. Northeast along Wilderness Road to East of University of Reading. Northwest along Whiteknights Road to Green Road. Northeast by Green Road (included) to Wokingham Road. Northwest by Wokingham Road to Brighton Road (included), crossing Wykeham Road and railway line to A3290. North-northwest by A3290 to A4 London Road Roundabout. East by A4 to The Drive. Southeast by The Drive and Whitegates Lane (both included) to Pitts Lane/Church Road junction. South by Church Road (included) to A3290. Southeast by A3290 and A329(M) to M4. West along M4 to Cutbush Lane. Northwest along Beeston Way. Northeast along Rushey Way. Northwest and North along Chalfont Way to Elm Lane. Continue on Elm Lane to starting point.



Diocese of Portsmouth Parish boundaries 2016

Deanery 3

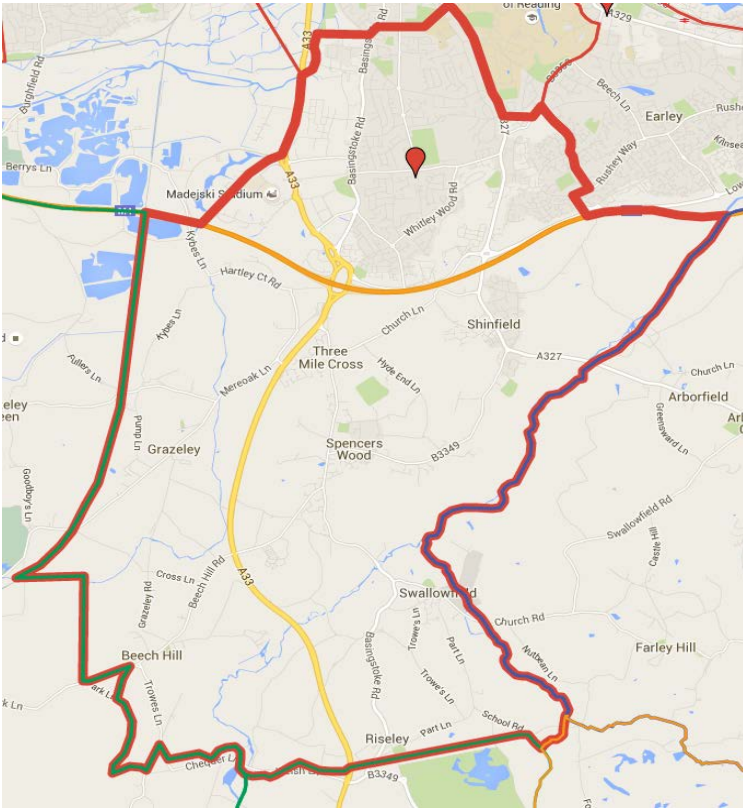
Reading Pastoral Area

READING CHRIST THE KING

Christ the King, 408 Northumberland Avenue, Reading, Berkshire RG2 8NR

A point where minor road makes T junction with Roman road/county boundary West of Fair Cross SU692627. North up road to track bearing Northeast to road and Public House Southeast of Beech Hill. Northeast along track to road. Southwest along road to road fork (the road previously followed). A line North across country crossing Foudry Brook to a point East of Bloomfield Hatch Bridge. West to join railway line. North-northeast up railway line to district boundary at Thurley Farm. North along boundary to M4. East along M4 to Foudry Brook. Northeast along Brook into River Kennet. A short distance North along River Kennet to the southern end of Waterloo Meadows. East to junction of B3031 and Elgar Road South. North on B3031 to opposite Shenstone Road. East across country, crossing Northumberland Avenue and South of Recreation Ground (Cintra Park), then Northeast excluding Whitley Park Lane to join Christchurch Road. Right on Christchurch Avenue (A327), and on into Shinfield Road. South-southeast down Shinfield Road to Elm Road. Northeast along Elm Road to junction with Elm Lane. Southeast down Elm Lane, (excluded), continuing onto Chalfont Way, Southwest onto Rushey Way, Southeast onto Beeston Way to a point on the M4 South of roundabout at the Southern end of Beeston Way. Northeast by M4 to River Loddon. South by River Loddon and Blackwater River to county boundary East of Riseley, thence West along county boundary to starting point West of Fair Cross.

Diocese of Portsmouth Parish boundaries 2016



Diocese of Portsmouth
Parish boundaries 2016

Deanery 3

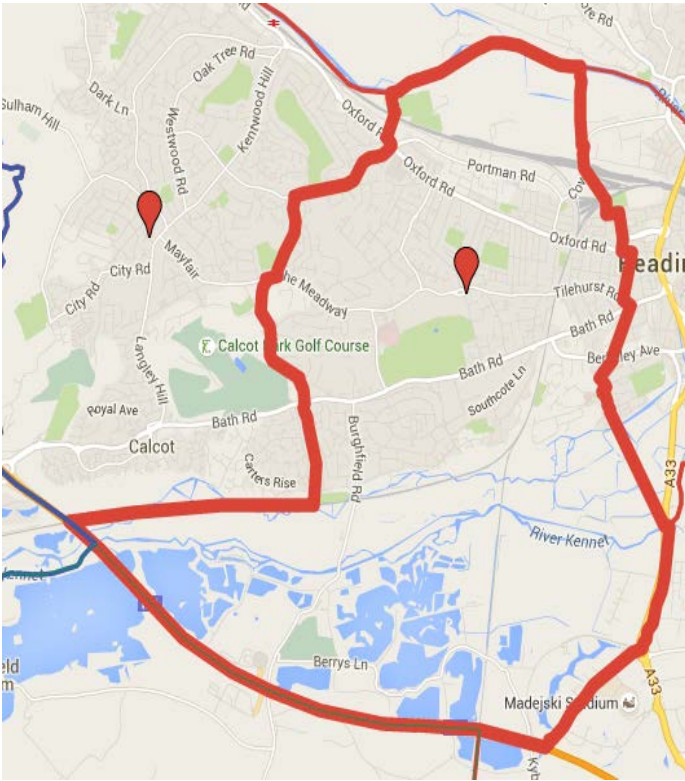
Reading Pastoral Area

READING ENGLISH MARTYRS

English Martyrs, 64 Liebenrood Road, Reading, Berkshire RG30 2EB

A point where the M4 crosses the railway line East of Theale SU657712. East-northeast along track to a point Southeast of Burbridge Close. A line North between Carter's Rise (Fords Farm Estate) and Underwood Road (Southcote Estate) continuing across Bath Road. North up centre of triangle bounded by Bath Road, Greenwood Road and New Lane Hill. North and Northwest by New Lane Hill to Routh Lane. North-northeast to The Meadway. East on The Meadway, North-northeast by Church End Lane, and East by Norcot Road to cross A329 Oxford Road. Short distance Northwest up A329 to Scours Lane. North to River Thames East of Appletree Eyot. East along River Thames to a point opposite Cow Lane. South down Cow Lane to railway line. A line Southeast to second railway line North of George Street. South on George Street (included); East on Great Knollys Stret (excluded); South on Bedford Road (excluded); East on Oxford Road (one side); South on Russell Street (one side); Southeast on Tilehurst Road (included). Cross Bath Road. Southwest and then Southeast on Coley Avenue (one side); Southwest on Wensley Road a short distance; Southeast on St Saviour's Road (excluded) and Tupsley Road (excluded). A line Southeast across Holy Brook and railway goods line. A line East-southeast to River Kennet. South by River Kennet and Foudry Brook to district boundary and on to the M4, thence Northwest along M4 to starting point.

Diocese of Portsmouth
Parish boundaries 2016



Diocese of Portsmouth
Parish boundaries 2016

Deanery 3

Reading Pastoral Area

READING ST JAMES AND ST WILLIAM OF YORK

St James, Abbey Ruins, Forbury Road, Reading, Berkshire RG1 3FD

St William of York, 29 Upper Redlands Road, Reading, Berkshire RG1 5JT

A point on the River Thames to the North of Cow Lane SU703748. East along Thames to River Kennet. South up the Kennet to Wokingham railway line. Southeast by railway line to point opposite Pitcroft Avenue. Southwest on Pitcroft Avenue (included); across A329 Wokingham Road. Southwest across country to North of Green Road (excluded) to district boundary at Whiteknights Road. Southeast along Whiteknights Road; Southwest Wilderness Road and Elm Road to A327 Shinfield Road. North-northwest along A327 to Christchurch Road Junction. South between Whitley Park Lane and North Court Avenue. West to the South of Recreation Ground (Cintra Park) to cross Northumberland Avenue to Basingstoke Road opposite Shenstone Road. South down Basingstoke Road (included) as far as Elgar Road South. A line West across country to River Kennet South of Waterloo Meadows. South on River Kennet to the Holy Brook. A line North-northwest across the A33 and cross country to the Holy Brook south of Arbour Close. North-northwest along St Saviour's Road (included); Northeast on Wensley Road; Northwest and then Northeast on centre of Coley Avenue. Across Bath Road. Northwest a short distance on Tilehurst Road (excluded); North along centre of Russell Street; West a short distance along centre of Oxford Road, North on Bedford Road (included); West on Great Knollys Street (included); North on George Street (excluded). Bear Northwest at railway line to join Cow Lane at second railway line, thence North by Cow Lane to starting point.

Diocese of Portsmouth Parish boundaries 2016



Diocese of Portsmouth
Parish boundaries 2016

Deanery 3

Reading Pastoral Area

READING ST JOSEPH

St Joseph, The Presbytery, Berkshire Drive, Tilehurst, Reading, Berkshire RG31 5JJ

A point on M4 Theale interchange SU651717. North across country through Sulham House (excluded); Stoneham Farm (included); Purley Hall (included); crossing A329 and under railway through bridge to track, then West and North to reach River Thames East of Pangbourne. East by Thames to a point East of Appletree Eyot. South through Scours to A329 Oxford Road roundabout. South along centre of Norcot Road; Churchend Lane; West along The Meadway to Routh Lane; South by Routh Lane and New Lane Hill. Across centre of triangle bounded by Bath Road, New Lane Hill and Greenwood Road. Cross Bath Road. South between Carters Rise (Fords Farm Estate) and Underwood Road (Southcote Estate) to railway Southeast of Burbridge Close. West by railway track to M4, thence Northwest along M4 to starting point.



Diocese of Portsmouth Parish boundaries 2016

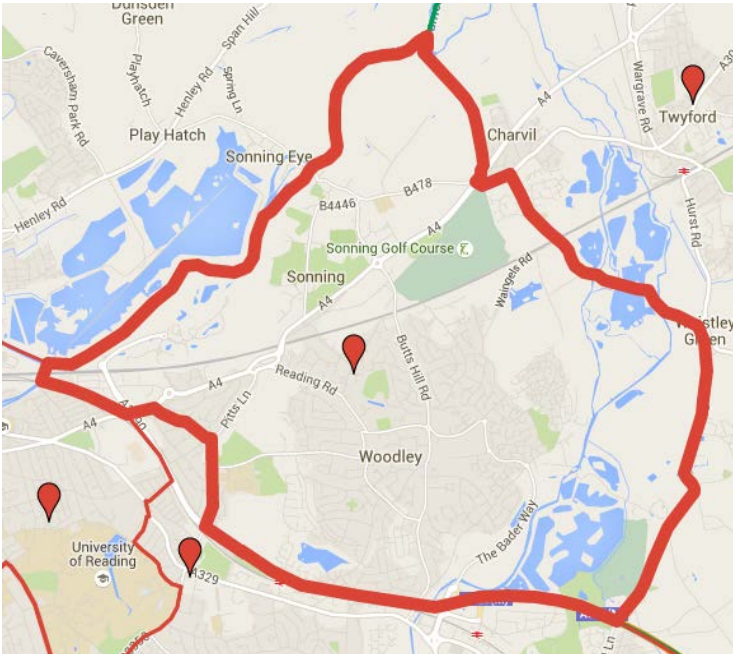
Deanery 3

Reading Pastoral Area

WOODLEY

St John Bosco, 56 Western Avenue, Woodley, Reading, Berkshire RG5 3BH

A point where the railway line crosses the River Loddon. Northeast along Rivers Loddon and Thames to St Patrick's Bridge. Southeast by road to cross A4 at Charvil. Northeast along A3032 and Southeast by minor road at join B3030 at Whistley Green. South by B3030 to A329(M) at Merryhill Green. West along A329(M) to Church Road Bridge. North by Church Road (excluded) to join Culver Lane. Cross Culver Lane. Northwest by Whitegates Lane and The Drive (both excluded) to A4 Loddon Road. Southwest by A4 to A329(M) roundabout and railway line, thence Northwest by railway line to River Kennet at starting point.



Diocese of Portsmouth Parish boundaries 2016

Deanery 3

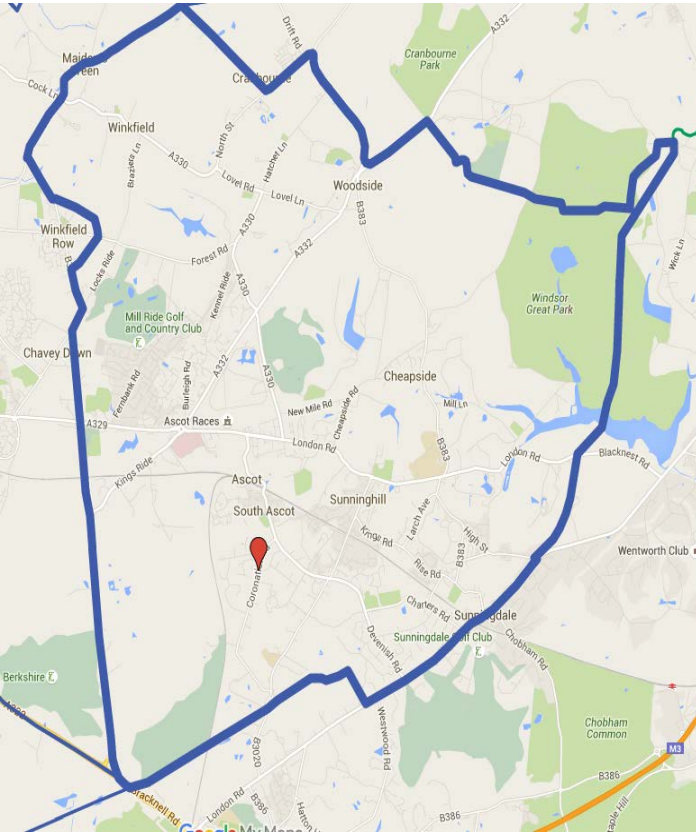
South Berkshire Pastoral Area

ASCOT

St Francis of Assisi, The Friary, Coronation Road, Ascot, Berkshire SL5 9HG

The South-eastern border of the parish is constituted by the Berks-Surrey County boundary which it follows from the point at which the boundary crosses the A322 near Bagshot. Northeast alongside the A30 and across Virginia Water Lake, and Windsor Great Park until it intersects the road leading to the Bishopsgate entrance to the Great Park. Thence the parish boundary moves West through Bishopsgate and across the Great Park immediately South of the Royal Lodge along the notional grid Northing 72, until it intersects the first road leading to the village. From here it follows the road leading direct to Forest Gate on the A332. From Forest Gate, the boundary lies Southwest along the A332 until it reaches Woodside Roundabout, whence it follows B383 Mounts Hill Road northwest until its junction with the B3022. Here it follows the B3022 (North Street) Southwest to the right turn, Crouch Lane. The boundary continues along Crouch Lane to its junction with Winkfield Lane at Old Dairy Farm. Here it touches the boundary with Bracknell. From the intersection of Crouch Lane and Winkfield Lane, the boundary travels Southwest along Winkfield Lane to the crossroads of Maiden's Green. Straight on and over the A330 and onto the Bracknell Road for about 1/3 mile until the left turn (B3017) through (but excluding) Winkfield Row (Winkfield Row – Forest Road – Locks Ride). The B3017 is then followed through Chavey Down and across the Bracknell Road (A329) until it meets the A332 Swinley Road, which it follows due South until the roundabout interchange with the A332, which it then follows Southeast for the few metres until the Berks/Surrey border is reached.

Diocese of Portsmouth Parish boundaries 2016



Diocese of Portsmouth
Parish boundaries 2016

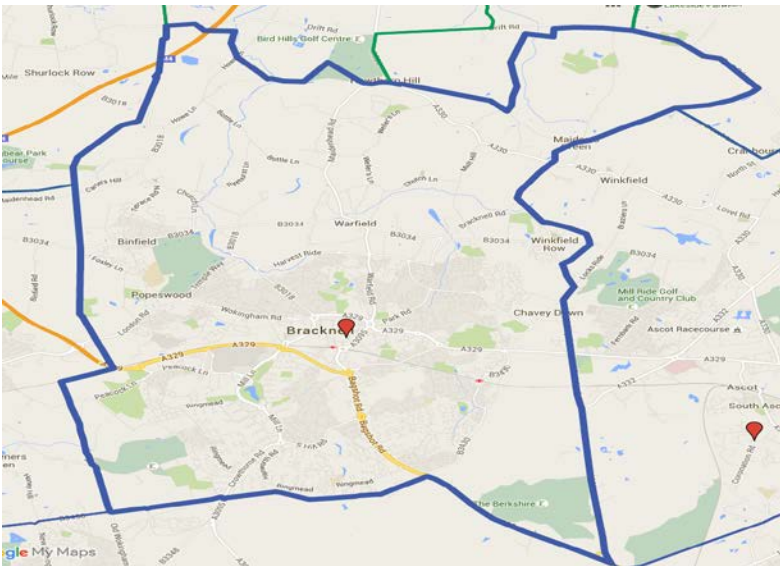
Deanery 3

South Berkshire Pastoral Area

BRACKNELL ST JOSEPH AND ST MARGARET CLITHEROW

St Joseph, Stanley Walk, Town Centre, Bracknell, Berkshire RG12 1HA

From the point where the district boundary crosses the railway line at Amen Corner, North along boundary to minor road junction at Great Hazes. East along boundary, crossing motorway. South bordering Buck Farm House (excluded), then follow boundary East to Winkfield Place. Southwest along Winkfield Lane to crossroads at Maiden's Green. Straight over the A330 and onto the B3022 for about 1/3 mile until the left turn (B3017) through (and including) Winkfield Row (Locks Ride – Forest Road – Winkfield Row). The B3017 is then followed through Chavey Down and across the Bracknell Road until it meets the A332 Swinley Road, which it follows South-southeast until the roundabout interchange with the A322, then Northwest up the A322 as far as roundabout with B3430 Nine Mile Ride. West along B3430 Nine Mile Ride to Old Wokingham Road. North up Old Wokingham Road to point South of Holly Cottage Equestrian. From that point north including pond to railway line. East along railway line to starting point.



Diocese of Portsmouth Parish boundaries 2016

Deanery 3

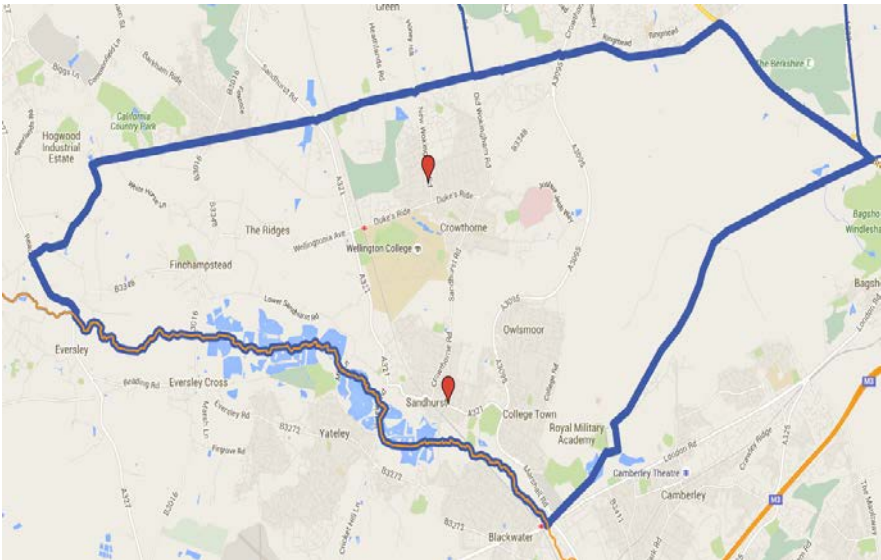
South Berkshire Pastoral Area

CROWTHORNE & SANDHURST

Holy Ghost, 51 New Wokingham Road, Crowthorne, Berks RG45 6JG

The Immaculate Conception, 63/67 Yorktown Road, Sandhurst, Berks GU47 9BS

At the A327 road bridge on the Blackwater River, where the county boundary crosses the road North of Eversley (SU775625), Northwest by the A327 (Reading Road) as far as the crossroads leading to Lea Fam. Northeast by road to the continuation of B3430 (Park Lane, Finchhamstead and Nine Mile Ride) crossing B3016, A321, railway line and the A3095 to join A322 Northwest of Penny Hill. Southeast down A322 to county boundary East of Rapley Lake. Southwest down county boundary to Blackwater River, then upstream to starting point at A327 road bridge.



Diocese of Portsmouth Parish boundaries 2016

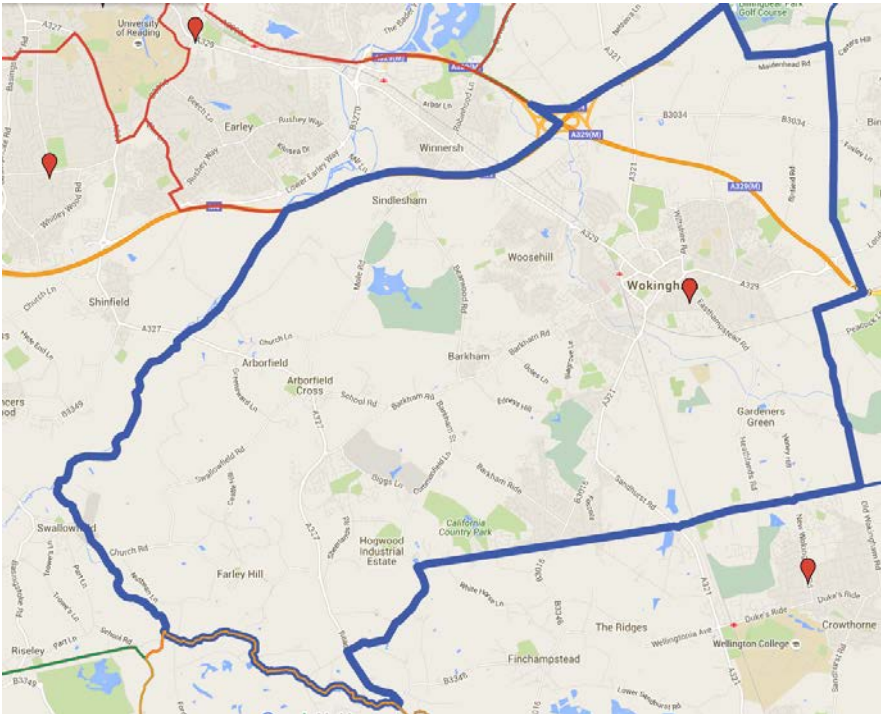
Deanery 3

South Berkshire Pastoral Area

WOKINGHAM

Corpus Christi, 60 Sturges Road, Wokingham, Berkshire RG40 2HE

A point where the county boundary leaves the Blackwater River SU741636. Down the Blackwater and River Loddon to M4. East along M4 to The Straight Mile. Southeast on The Straight Mile to Scott-Dunn's Equine Clinic, then East and South, passing West of Binfield and Popeswood, thence on to railway line and A329 (Berkshire Way at Amen Corner). Continue by boundary West then South to B3430 (Nine Mile Ride). West-southwest by B3430 to T junction with Park Lane. South on Park Lane to A327. Southeast by A327 to bridge North of Eversley, thence downstream to starting point.



Diocese of Portsmouth
Parish boundaries 2016

Deanery 4

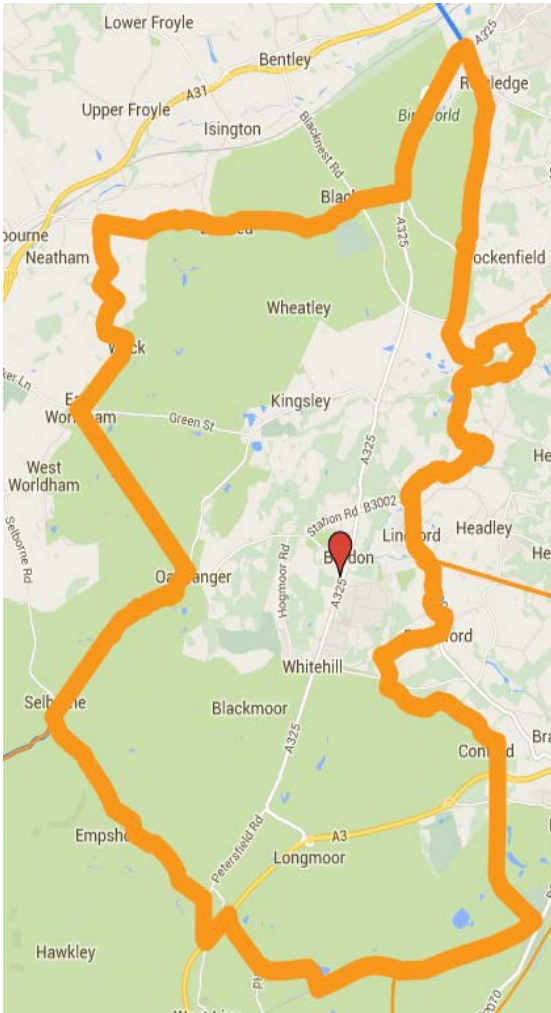
Bordon-Petersfield Pastoral Area

BORDON

Sacred Heart, High Street, Bordon, Hampshire GU35 0AU

At the junction of the B3006 and East Tisted Road at Selbourne, Northeast across country to Oakhanger Stream at Priory Farm. Northeast downstream to road at Oakhanger, then Northwest across country to B3004 to East Worldham road junction with West Worldham. Northeast by road (Wyck Lane) through and including Wyck. At T junction 752401 turn Northwest and follow road (Wyck Lane and Clays Lane) to crossroads at SU752412, then East through Binsted to A325 at and including Bucks Horn Oak. North up A325 to county boundary at Holt Pound. South along county boundary to River Wey at SU828395. Southwest up River Wey to B3002 (Lindford Road) North of Lindford. South by road (Liphook Road) to junction with Mill Lane. Southwest short distance to River Wey. Upstream to Standford, then South on the B3004 to Whitehill turn-off. By road West-southwest past crossroads at Hollywater to join stream. Follow stream Southeast, South of Conford at SU825328, continuing South to cross B2131, then on to small lake South of Folly Manor and Southwest to county boundary. Follow boundary Southwest to railway line at Langley. Along railway to bridge at Mangers, then Northwest by road (Warren Road and Forest Road) to join A3 Southwest of Greatham. Southwest to junction with B3006, then Northwest along B3006 to starting point at Selbourne.

Diocese of Portsmouth
Parish boundaries 2016



Diocese of Portsmouth Parish boundaries 2016

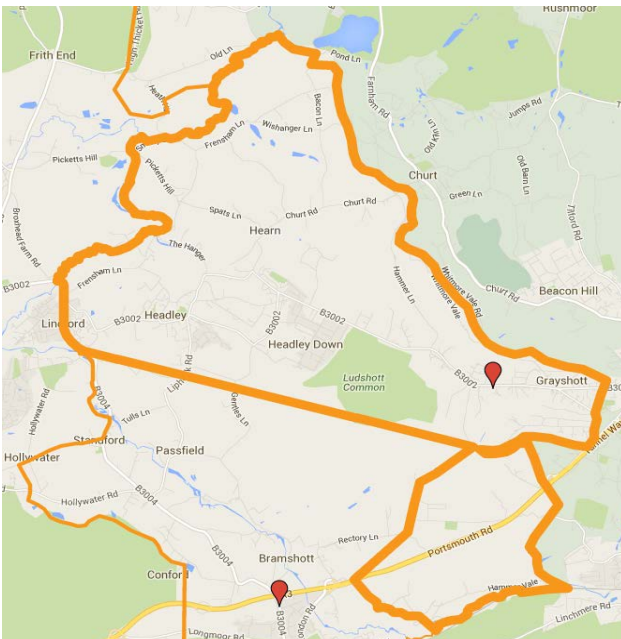
Deanery 4

Bordon-Petersfield Pastoral Area

GRAYSHOTT

St Joseph, The Presbytery, Headly Road, Grayshott, Hampshire GU26 6DP

From county boundary South of Hewshott House SU858320 and Northwest along road (Hewshott Lane) to A3 at Cold Ash Hill. Across road, Northeast along perimeter of Bramshott Common, by road (Rectory Lane) to Downlands and track to East of Summerden to Waggoners Wells 856345. Across country Northwest to Headley Mill Farm and the B3004. Northwest and North along Liphook Road through Lindford to meet B3002, thence North by road to River Wey. Northeast down River Wey to county boundary at Fresham Great Pond, thence continuing along county boundary to starting point South of Hewshott House.



Diocese of Portsmouth Parish boundaries 2016

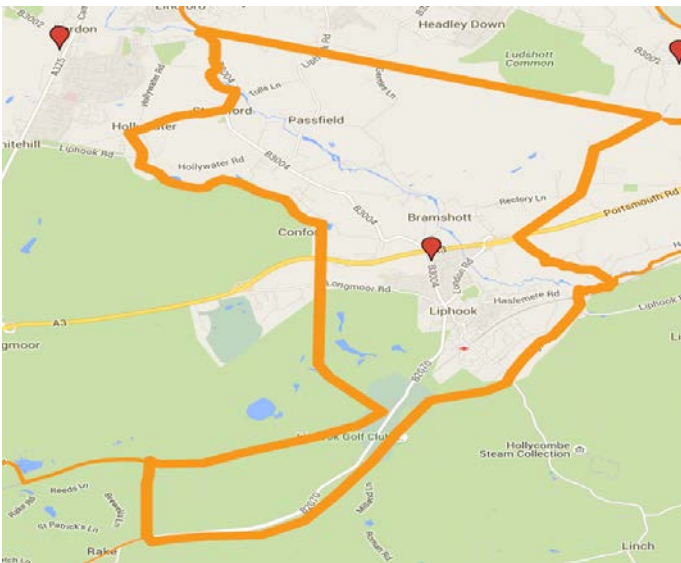
Deanery 4

Bordon-Petersfield Pastoral Area

LIPHOOK

The Immaculate Conception, 108 Headley Road, Liphook, Hampshire GU30 7PT

From where the county boundary crosses railway line at Langley SU809291, following boundary to small lake South of Folly Manor. North (downstream) to cross A3 and on to Conford at SU825328, and Northwest to road West of crossroads to Hollywater. Northeast along road (Whitehill Road), bearing left at junction to meet B3004. North up road to Standford Bridge, then follow stream to Headley Mill Farm. From Headley Mill Farm Southeast across country to Waggoners Wells SU856345, then Southwest by Summerden, Downlands and the Northwest perimeter of Bramshott Common to Cold Ash Hill on the A3. Cross the A3 continuing Southeast to Hewshott House and on to the county boundary. South along boundary to SU840302, then crossing Sussex boundary to include houses on both sides of the B2070 (as far as the end of the dual carriageway at SU813280), thence by track and road to meet county boundary Southwest of Langley, and along boundary to starting point at the railway line.



Diocese of Portsmouth Parish boundaries 2016

Deanery 4

Bordon-Petersfield Pastoral Area

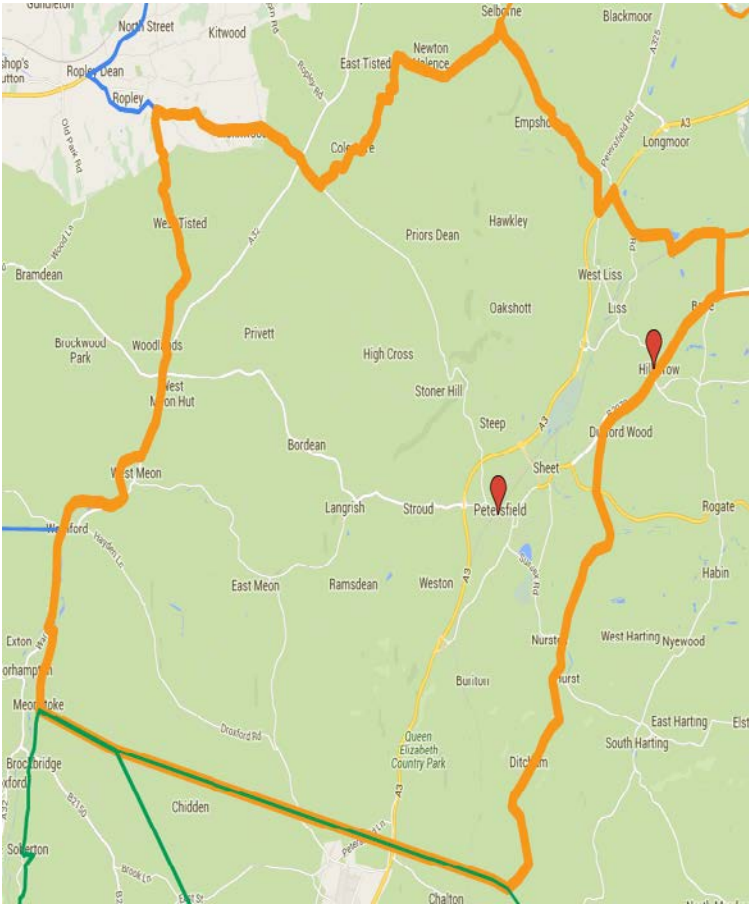
PETERSFIELD

St Agnes, Plantation Road, Liss, Hampshire GU33 7QB

St Laurence, 12 Station Road, Petersfield, Hampshire GU32 3ED

Starting in the Southeast corner on the Hants/Sussex boundary, at a point where the boundary crosses a track to Woodcroft Farm SU745165, a straight line across country, West-northwest to SU616202, at crossroads East of the dismantled railway at Meonstoke, thence North to East of Shavards Farm, joining A32 at River Meon bridge. Along A32, including villages of Warnford and West Meon, about ½ mile North of West Meon Hut Pub to junction leading to West Meon Woodlands. By road (Three Horseshoes Lane and Punsholt Lane) through West Tisted to Ropley junction. East by road (Petersfield Road) to and including Monkwood, continue to cross A32 and continue Southeast to junction South of Becksteddle Farm. Turn Northeast along road to Colemore, thence North-northeast by road and across country to join East Tisted – Selbourne road West of Heards Farm. Along road to Selbourne. Southeast along B3006 to junction with A3. Northeast to include parish church, thence to Liss Forest by road (Forest Road and Warren Road), bearing left to meet railway line at Mangers. East along railway to county boundary at Langley. South along county boundary to B2070 North of Rake. Southwest along B2070 to include both sides of road (where necessary crossing into Sussex) as far as intersection with B3006, then continue by county boundary to starting point at Woodcroft Farm track.

Diocese of Portsmouth Parish boundaries 2016



Diocese of Portsmouth
Parish boundaries 2016

Deanery 4

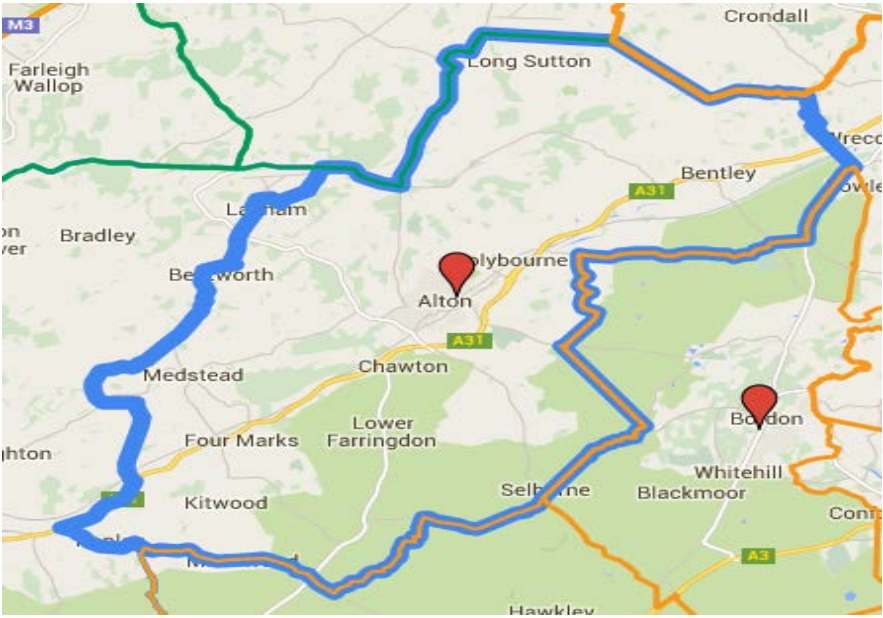
Hampshire Downs Pastoral Area

ALTON

St Mary, The Priest's House, 59 Normandy St, Alton, Hampshire GU34 1DN

From a point at the crossroads leading to Ropley on the A31 SU634323; Northeast along the A31 to North Street. North up road (Rookwood Lane) to district boundary Southwest of Stancomb Farm. Northeast across country to join road North of Stancomb Farm and on to Goatacre Farm at Northing 360, and West to join district boundary at crossroads. Follow boundary and road to Heath Green and Northeast to T junction past Hattingley. Continue in same direction across country to join Minstead/Bentworth Road. Northeast along road through Holt End, including Bentworth Village and across the A339 to and including Lasham. Follow road Southeast of airfield to district boundary. South of Weston Common to meet road. Southeast along road (The Avenue) to B3349 at Golden Pot. North along B3349 to Northing 461 junction. Continue in same direction, but including South Warnborough, meeting B3349 at Four Lanes End crossroads. A line East to the South of Odiham Airfield to include Stapely Farm SU759489, then Southeast to crossroads North of Glade Farm SU782463. Thence East along district boundary to county boundary at SU805464. Southeast down county boundary, crossing the A31, to A325 at Holt Pound. Southwest along A325 to and excluding Bucks Horn Oak. West-southwest by road (Binsted Road) to Blacknest crossroads, continuing through Binsted to crossroads at SU752412. South down road (Clays Lane) to T junction. Turn Southeast by road to Wyck, continue Southwest to road junction with East Worldham, then Southeast across country to meet road (but excluding village) at Oakhanger to meet Oakhanger stream. Upstream to Priory Farm, then Southwest across country to include Selbourne Village. Continue Southwest along East Tisted Road past Heards Farm turn-off at SU723322, then Southwest across country to meet road at SU711315. Follow road Southwest to junction at Colemore Common. Northwest along road (Petersfield Road) excluding Monkwood, but including Ropley to starting point on A31.

Diocese of Portsmouth
Parish boundaries 2016



Diocese of Portsmouth

Parish boundaries 2016

Deanery 4

Hampshire Downs Pastoral Area

HAMPSHIRE DOWNS

St Gregory the Great, Presbytery, Grange Road, Alresford, Hampshire SO24 9HD

St Margaret of Scotland, Tichborne Park, Alresford, Hampshire SO24 0PN

St Peter, Jewry St, Winchester, Hampshire SO23 8RY

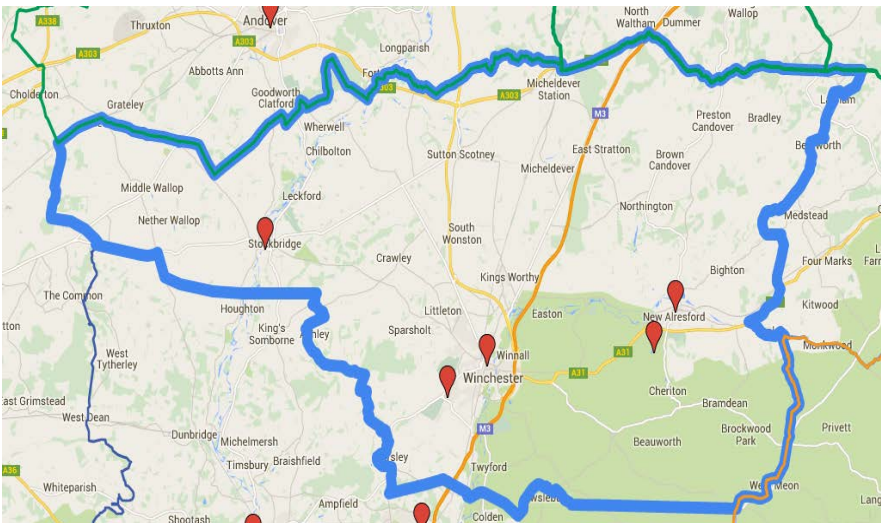
St Stephen, Oliver's Battery Road, Winchester, Hampshire SO22 4JB

St Thomas More, High St, Stockbridge, Hampshire SO20 6HD

From A303 road bridge over railway line at Micheldever Station (SU518438), Northeast along A303 to intersection with North Waltham-Axford Road. Southeast along Axford Road, crossing the M3, over B3046 and continue by road (Barrydown Lane) to fork East of Preston Oak Hills (SU645439), thence East to the South of Herriard Common to meet A339 Northwest of Lasham Airfield. By road (The Avenue) along North of airfield to meet Lasham-Shalden Green Road at district boundary South of Weston Common. Southwest by road, excluding Lasham, and across A339, excluding Bentworth, to sharp Left-hand bend North of Medstead. Continue Southwest by track to join road at T junction Northeast of Hattingley. Continue Southwest along road (Hattingley Road) through Heath Green to crossroads Southwest of Grove Farm. East across country to road at Goatacre Farm, then South by road to district boundary Southwest of Stancomb Farm. South down road (Rockwood Lane) to North Street on the A31. Southwest along A31 to crossroads leading to Ropley. Southeast by road (Petersfield Road) excluding Ropley, then South by road (Stapley Lane and Punsholt Lane) through West Tisted to junction on A32 North of West Meon Hut Pub. South-southwest along A32 excluding villages of West Meon and Warnford to Warnford Park. From Warnford Park, a line West across country to road fork East of Baybridge (SU529232). Northwest through Baybridge by Baybridge Lane to T junction North of Longwood Road. Northwest by Owslebury Bottom and West by Hatchers Lane to Hensting Lane. Follow road West then Southwest to Hensting Farm. Northwest across country to where the electricity line crosses the road at the B3354-B3335 road fork South of Twyford. Southwest across the River Itchen and railway line and then Northwest across the M3 and then Southwest across country to B3043. North by B3043 to crossroads South of Hursley. Take minor road (Hursley Park Road) West to skirt Hursley Park, joining A3090 North of Hursley. North-northwest by track to road. West by road to the North of Merdon Castle. By track North then

Diocese of Portsmouth Parish boundaries 2016

Northwest towards Violet Hill. North by road to the West of South Lynch, then by road and track North to Roman road North of Tumulus in Farley Mount Park, thence West-northwest along Roman road to Ashley road fork. Northwest along Chalk Vale. North by Chalk Hill to T-Junction. Northwest by road to crossroads South of Little Somborne. Northeast along Whitehall Road to Northing 330. Due West across country along Northing 330 to cross River Test South of Houghton Lodge; then West-northwest across country to T junction at Manor Farm North of Broughton, and on to B3084 South of Waterloo Farm. North-northwest up B3084 to crossroads with A30. West along A30 to county boundary East of Lopcombe Corner, thence North along county boundary to railway line. Follow railway line East to Cholderton Road bridge. South by Cholderton Road to fork. Follow Old Stockbridge Road East-southeast to T junction with Salisbury Road. Follow Northeast Civil Parish Boundary to Southern corner of Goodworth Clatford Civil Parish. Follow southern boundary of Goodworth Clatford Civil Parish to Eastern corner of Civil Parish. South and East along Longparish Civil Parish southern boundary. Then by way of southern boundaries of Hurstbourne Priors, Whitchurch and Laverstoke civil parishes to road bridge over railway line at Micheldever Station.



Diocese of Portsmouth

Parish boundaries 2016

Deanery 4

Three Rivers Pastoral Area

ST SWITHUN WELLS

Holy Cross, 53 Leigh Road, Eastleigh, Hampshire SO50 9DF

Our Lady, Queen of Apostles, Martin Street, Bishop's Waltham, Hampshire SO32 1DN

St Andrew, Fleming Avenue, North Baddesley, Hampshire SO52 9EP

St Edward the Confessor, 191 Winchester Road, Chandlers Ford, Hampshire SO53 2DU

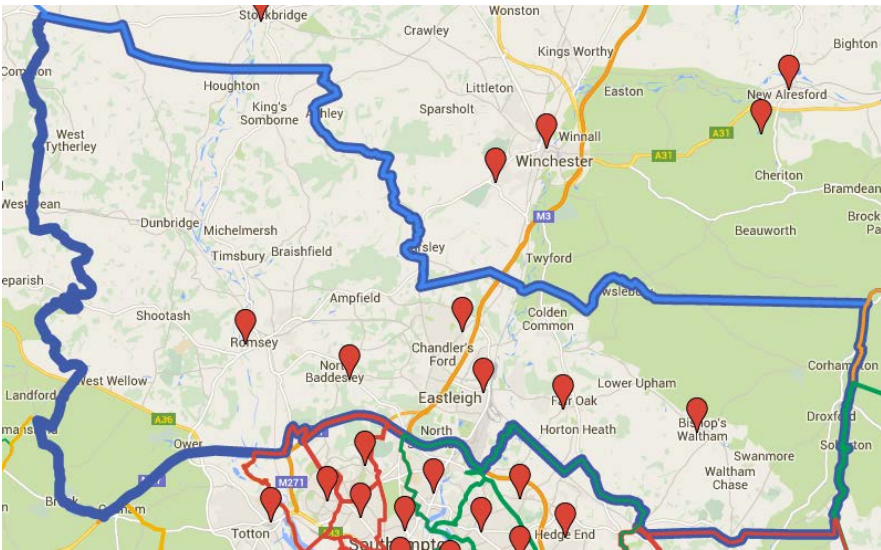
St Joseph, Abbey House Drive, Romsey, Hampshire SO51 8YB

St Swithun Wells, Allington Lane, Fair Oak, Hampshire So50 7DB

A point where the A30 crosses the county boundary East of Lopcombe Corner SU262353, East-southeast down the A30 to crossroads with B3084. South-southeast down B3084 to a point North of the T junction North of Broughton. East-southeast across country to road fork South of Manor Fm. Continue East-southeast to South of Evely Farm on the River Test South of Houghton Lodge. Continue due East to a point on Whitehall road Northeast of Little Somborne. Southwest by Whitehall Road to crossroads South of Little Somborne, then by road Southeast to T junction Northeast of Chalkvale. Southwest by road to crossroads Northwest of Ashley, skirting South to exclude Ashley and continue South-east to Roman road. East-southeast along Roman road to North of Tumulus in Farley Mount Country Park SU414294. South-southwest by East of copse to road. East then South by road to the West of South Lynch, then Southeast by track South of Southlynch Plantation to join road North of Merdon Castle. Easterly then South-southeast by track to touch A3090 North of Hursley. By minor road around West side of Hursley to rejoin A3090 at crossroads South of Hursley. Continue South to electricity pylons East of Potter's Heron Motel. Follow electricity pylons to A333 North of road fork at SU479236. Southeast across country crossing the M3 to road Southeast of Hensting Farm (SU497225). North-northeast by road (Hensting Lane), across crossroad, then by right fork to Bottom Farm. Southeast by road to T junction Northeast of Owlsebury. Northeast then Southeast by road to road fork Southeast of Baybridge. East across country through Holt House and Preshaw Down to Warnford Park on the A32. South on A32 to River Meon Road Bridge. South-east direction East of Shavard's Farm, then South-southwest to crossroads East of dismantled railway line at Meonstoke. South by railway track

Diocese of Portsmouth Parish boundaries 2016

to B2150 at Droxford. South by road (Station Road) to and including Soberton, then on to and excluding Newtown. From Newtown, a line due West, along Northing 130, but including Shedfield, to railway line bridge on the Kitnocks – Fairthorne Manor road, Northwest along railway line to Botley Station. North-northeast by road (Vicarage Lane) to T junction West of Curdridge. Follow Wanfield Lane Northwest to T-Junction at River Hamble. Follow Maddoxford Lane West to B3354 at Boorley Green. North-northwest by B3354 Winchester Road to B3342. Southwest to Bridge over railway line. Northwest up railway line to River Itchen. Southwest down river (to the East of Southampton Airport) to meet M27. West along M27 to A3057 Road Bridge. North, skirting to exclude Upton Crescent, rejoining A3057 at M271 roundabout. Southwest by M271 to M27. West by M27 to Cadnam interchange. Northwest along B3079 to county boundary Northeast of Nomansland, thence North along boundary to starting point at A30 East of Lopcombe Corner.



Diocese of Portsmouth Parish boundaries 2016

Deanery 5

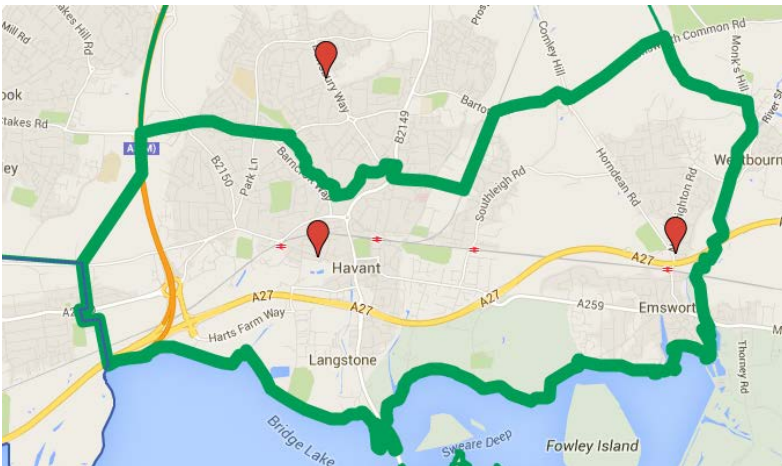
Havant Pastoral Area

HAVANT

St Joseph, 134 West Street, Havant, Hampshire PO9 1LP

St Thomas of Canterbury & St Thomas More, 24 New Brighton Road, Emsworth, Hampshire PO10 7QP

West: Portsmouth City boundary through Farlington to Northwest corner, then Northeast to small bridge over motorway. North along motorway until Purbrook turn-off. Right along centre of main road (Purbrook Way), over roundabout to stream. Turn right downstream to skirt Stockheath. Where the stream takes a tight turn to the right South of St Francis Place, cut left across Stockheath Lane and South of the school (Trostant Junior) to join the dual carriageway (B2149) at Bedhampton Way junction. Cross dual carriageway and go south to Crossland Drive T junction. Turn left (excluding Crossland Drive) and across New Lane to meet railway line. North-northeast along railway line to meet district boundary North of East Leigh House (SU730080). Northeast along district boundary through Southleigh Forest to county boundary. Southeast and South down county boundary to sea. West by sea through Langstone Bridge to Portsmouth City boundary East of Farlington Marshes, thence North along boundary to starting point.



Diocese of Portsmouth
Parish boundaries 2016

Deanery 5

Havant Pastoral Area

HAYLING ISLAND

St Patrick, Manor Road, Hayling Island, Hampshire PO11 0QU

The parish boundaries are the shores of the island.



Diocese of Portsmouth Parish boundaries 2016

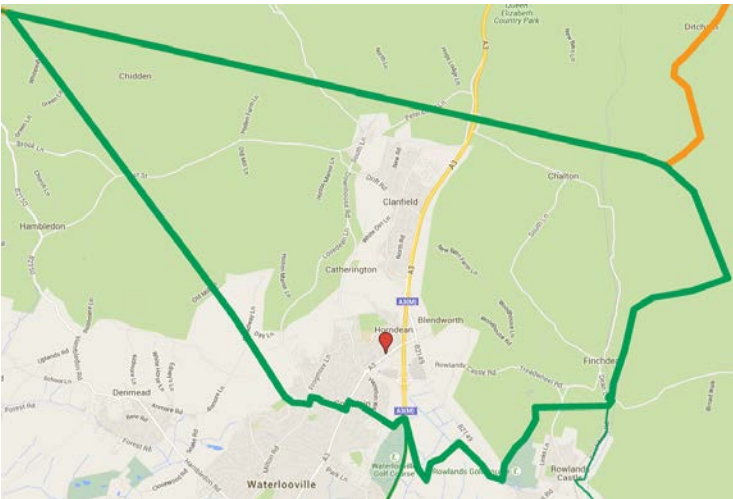
Deanery 5

Havant Pastoral Area

HORNDEAN

St Edmund, Napier Road, Horndean, Hampshire PO8 9LR

A point about a mile West of Little West End Farm (SU644194) on a line joining the crossroads East of the dismantled railway line at Meonstoke with a path leading to Woodcroft Farm, East of Chalton on the Hants/West Sussex boundary. Southeast along this line to join county boundary. South down boundary to point West of Drews Farm South of Deanlane End. A line West-northwest across country to track South of Ring and Bailey. Southwest by track to South of The Holt to B2149. Cross B2149 and Southwest to track, then by track to the North and West of Horsefoot Hill to meet district boundary West of Havant Thicket. Northwest along district boundary across the A3(M), through Hazleton Estate (Cowplain) till it meets the A3 at Thistledown. Follow the A3 South-southwest. Turn West-northwest on Lovedean Lane, South-southwest on Milton Road and West on Eagle Avenue till just South of Woodcroft Primary School. Northwest to Woodcroft Lane. Follow a straight line across country through electrical sub-station Southwest of Hinton Daubnay, and thence to the starting point to the South of Old Winchester Hill.



Diocese of Portsmouth Parish boundaries 2016

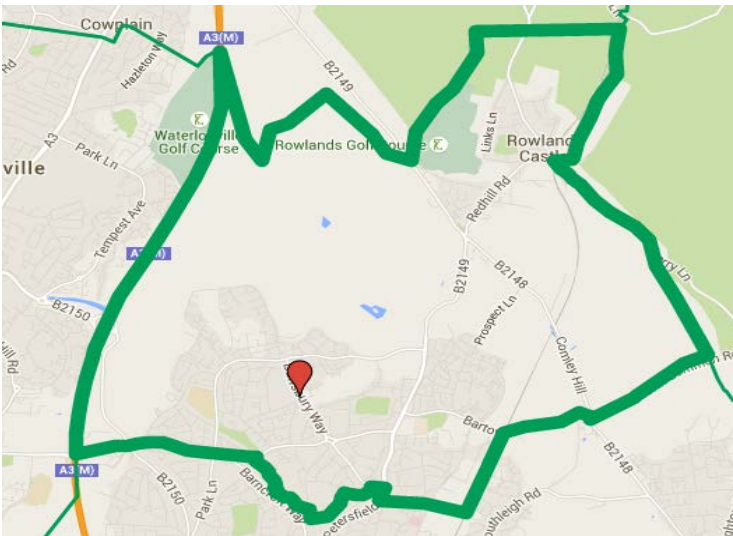
Deanery 5

Havant Pastoral Area

LEIGH PARK

St Michael & All Angels, Dunsbury Way, Leigh Park, Havant, Hampshire PO9 4RR

At the Purbrook interchange on the A3(M), North along motorway to district boundary (SU705111). Southeast down district boundary, to a point West of Horsefoot Hill. Northeast then Southeast by footpath to a point South of footpath South of The Holt. North-northeast then Northeast by footpath South of The Holt to Ring and Bailey. East-southeast across country to railway line and county border Northeast of Wellsworth, then South along county border to a point where district boundary joins county border in Southleigh Forest. Southwest by district boundary to railway line. South-southwest down railway line to point at Northing 070. A line West-northwest to join Crossland Drive (included), North of school and continue to dual carriageway. North along dual carriageway to Bedhampton Way junction. Cross dual carriageway. Continue South of Blendworth Crescent, turn left on Hollybourne Road and across Stockheath Lane to meet stream at SU712073. Upstream to Purbrook Way. West along centre of road, across roundabout and B2150 to starting point at Purbrook interchange.



Diocese of Portsmouth Parish boundaries 2016

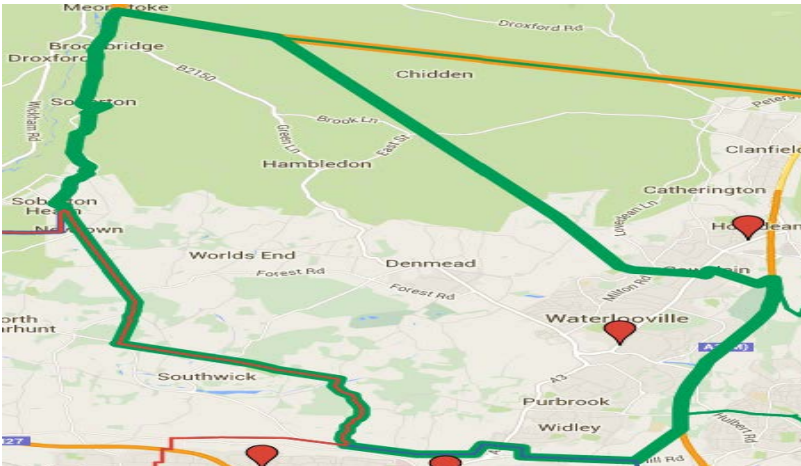
Deanery 5

Havant Pastoral Area

WATERLOOVILLE

Sacred Heart & St Peter, 356 London Road, Waterlooville, Hampshire PO7 7SR

A point at Walton Heath crossroads on the A333 (SZ617097). North by track through Ashlands to (but excluding) Newtown. Northeast by road through Soberton (excluded) and over B2150 at Droxford to crossroads East of dismantled railway line at Meonstoke. A line East-southeast across country to a point West of Little West End Farm. (This line continues in the same direction to join the Hants – West Sussex boundary at the track leading to Woodcroft Farm, East of Chalton.) A line South-southeast across country through electrical sub-station to Woodcroft Lane West of Woodcroft Primary School. Southeast to Eagle Avenue, East on Eagle Avenue, North-northeast on Milton Road, East-southeast on Lovedean Lane to the A3. North along A3 to Thistledown. Southeast along East Hants – Havant district boundary to A3(M). South down motorway to minor road bridge over A3(M) to South of Purbrook turn-off. Southwest across country to meet Northwest corner of Portsmouth City boundary. West along boundary to minor road North of Wymering leading to Pigeon House Farm and Hookheath Farm. North by this road to course of old roman road to the East of HMS Dryad, thence West-Northwest along Roman road to starting point.



Diocese of Portsmouth Parish boundaries 2016

Deanery 5

Isle of Wight Pastoral Area

COWES

St Thomas of Canterbury, 22 Terminus Road, Cowes, Isle of Wight PO30 1UH

A point in the River Medina East of West Medina Works 506915. West by road (Stag Lane) to the A3020. South down A3020 to minor road (Noke Common) bearing West. By road West, skirting North of Parkhurst Forest though Mark's corner, then by track over minor road and Southwest by road (Main Road) to Porchfield and the eastern end of Clamerkin Lake. West by lake, North of Nature Reserve to Newtown River and the Sea. Northeast by sea to River Medina, thence upstream to starting point.



Diocese of Portsmouth
Parish boundaries 2016

Deanery 5

Isle of Wight Pastoral Area

EAST COWES

St David, 9 Connaught Road, East Cowes, Isle of Wight PO32 6DP

A point on the seashore on the Northeast of Woodside Bay Retreat SZ547937. Southwest across country to coastal path (Lower Woodside Road). By road Northwest then South to cross A3054 (Lushington Hill) and continue on Gravel Pit Road and right into Station Road to join the old railway track. West by track to point where public footpaths N114 and N121 lead Northwest to Marina (East Medina Mills). Northwest by road, crossing A3054 and on to the River Medina. Downstream to the sea, thence East by sea to starting point.



Diocese of Portsmouth Parish boundaries 2016

Deanery 5

Isle of Wight Pastoral Area

NEWPORT

St Thomas of Canterbury, 96 Pyle St, Newport, Isle of Wight PO30 1UH

A point in Newtown Bay on sea shore SZ417920. South upriver then East to the North of Nature Reserve along Clamerkin Lane to road bridge at Porchfield. Northeast by road past Bunts Hill Farm. Across minor road (Whitehouse Road) and East-northeast by track and road (Noke Common Road) North of Parkhurst Forest. Through Mark's Corner, continuing East and Southeast by road to join A3020 North of Parkhurst. North by A3020 to crossroads, then East by road (Stag Lane) to West Medina Works and on to River Medina. Down and across stream to Marina North of Binfield Farm. Southeast by road to cross A3054 and on to dismantled railway track. East and Southeast by track to crossroads at Rowlands Wood. South by road (Rowlands Lane) to Mersley Down. West by road (The Downs Road) to a point where a track at Arreton Down leads South to Heasley Manor Farm. South by track and road to old railway track (now a road) South of Heasley Manor Farm. Southwest by road crossing A3056 at Horringford. Continue Southwest and West by track to the Bohemia Corner – Merstone Road. Southwest by road (Merstone Lane) to A3020 at Bohemia Corner. Northwest by A3020 (Main Road) to T junction North of Rookley. West by road (Highwood Lane) skirting (and thus excluding) Sheat Manor to the North, then South by road to track South of Chillerton Farm. West by track to a point Northeast of Sandy Way, then Southwest across country to cross B3399 at Sandy Way crossroads. South-southwest by road to T junction, then Northwest by road (Pound Lane) and track to rejoin B3399 (Walkers Lane) Southwest of West Court. West by road (B3399) towards Brighstone, then by minor road (Upper Lane and Lynch Lane) at fork to pass Moortown, Rock and Calbourne. Cross B3401, continue North (Elm Lane) to join A3054 at Bartons's Corner. Northwest by A3054 to coastal path East of Shalfleet. North-northeast up coastal path to T junction with minor road North of Shalfleet. West by track to river, thence North by river to starting point.

Diocese of Portsmouth
Parish boundaries 2016



Diocese of Portsmouth Parish boundaries 2016

Deanery 5

Isle of Wight Pastoral Area

RYDE

Sorrowful and Immaculate Heart of Mary, 55 High Street, Isle of Wight, Isle of Wight PO33 2RE

In Whitecliff Bay SZ639861, West-northwest along road by caravan site to road junction. Turn Northeast and North by road leading to Hillway on B3395. Turn right on B3395, then left. Then Northwest across country through Bembridge Airport to meet railway line North of Brading. Southwest along road (Vicarage Lane) North of Brading church to A3055 crossroads. Continue West by road to East Ashey crossroads. Southwest by road (Ashey Road) through Ashey Down to crossroads at Mersley Down. North by road (Rowlands Lane) passing Rowlands Farm to old railway track at Rowlands Wood. Northwest by track to Wootton Common-Wootton Bridge road. North-northeast by road (Station Road) taking left fork (Gravel Pit Road) to cross A5054 and along coastal path, (Palmer's Road, Farm Lane & Lower Woodside Road) to a point just West of Woodside Bay Retreat, then Northeast across country to sea at SZ547937, thence East by sea to starting point in Whitecliff Bay.



Diocese of Portsmouth Parish boundaries 2016

Deanery 5

Isle of Wight Pastoral Area

SOUTH WIGHT

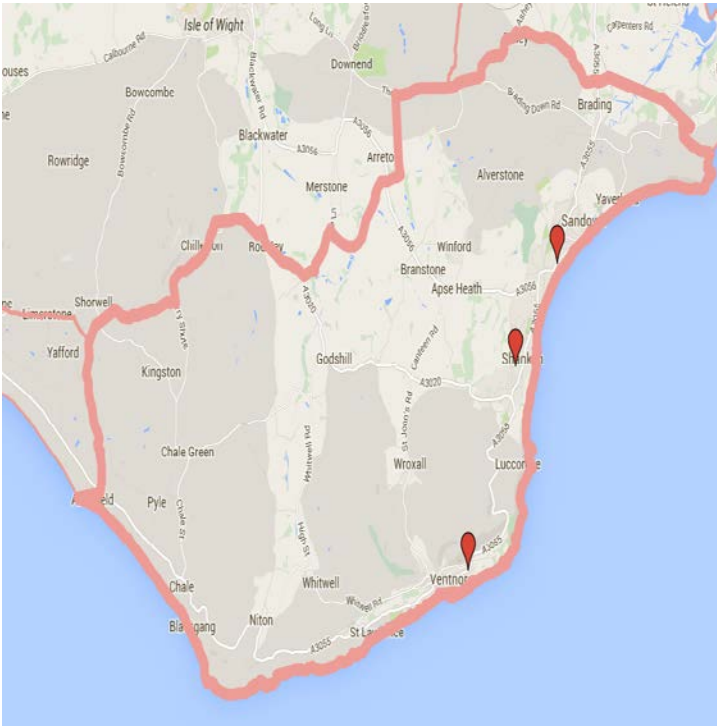
Our Lady & St Wilfrid, Trinity Road, Ventnor, Isle of Wight PO38 1NL

Sacred Heart, 7 Atherly Road, Shanklin, Isle of Wight PO37 7AT

St Patrick, Grange Road, Sandown, Isle of Wight PO36 8NE

A point on the seashore opposite Coast Guard Lookout at Atherfield Point SZ452790. Northeast to cross A3055 thence by track to Atherfield Green. North by road (Atherfield Road) through Little Atherfield to B3399 at Sandy Way. Northeast across country to track crossing Chillerton Down. East by track to minor road. Northeast by road (Berry Shute Road) passing North of Chillerton and by road (Highwood Lane) passing West of Sheat Manor (included). Bear East and cross minor road and on to A3020 North of Rookley. Northeast by Merstone Lane to old railway track. Southeast by railway track to old railway junction Northwest of Little Budbridge Farm. East on the Sandown railway track to the A3056 bridge at Horringford. East-northeast by road (the former track) to a point South of Heasley Manor Farm. North by road to Heasley Manor Farm. Continue North by track to Arreton Down. East along road (The Downs Road) to Ashley Down. Northeast by road (Ashley Road) to East Ashley crossroads, then East by road (West Lane) to crossroads North of Brading church. Cross A3055, continue East by road (Vicarage Lane) and track to railway line, thence Southeast across country through Bembridge Airport to Hillway on B3395. South-southeast down minor road, turning West at junction. Turn left (South) along road leading to Culver Cliff, then East-southeast by road to Whitecliff Bay. From Whitecliff Bay by sea to starting point at Atherfield Point.

Diocese of Portsmouth Parish boundaries 2016



Diocese of Portsmouth Parish boundaries 2016

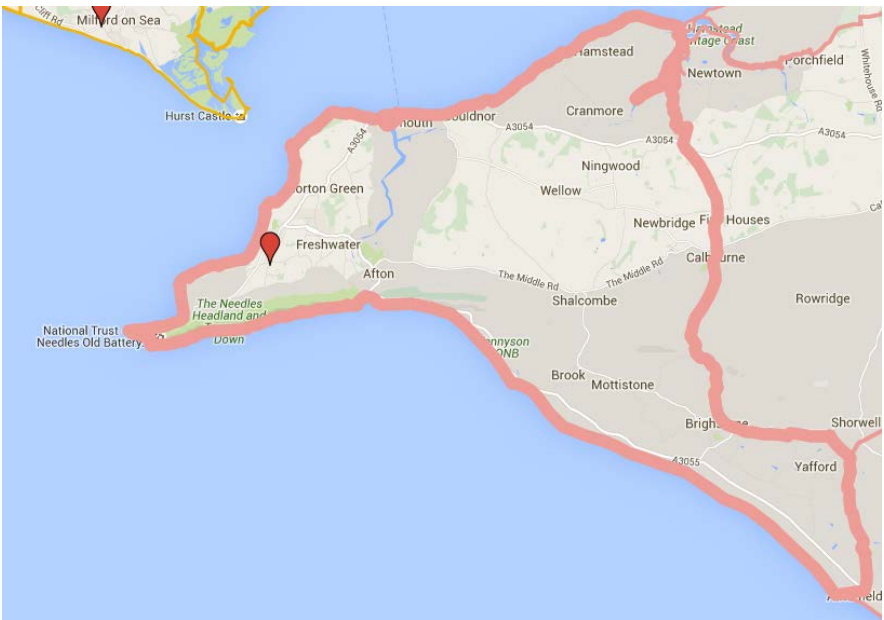
Deanery 5

Isle of Wight Pastoral Area

TOTLAND BAY

St Saviour, Weston Lane, Totland Bay, Isle of Wight PO39 0HE

A point in Newtown Bay on sea shore SZ417920. South up river to a minor road to North of Shalfleet leading East to coastal path. East by minor road to coastal path. South to A3054 at Barton's Corner. Southeast by A3054 and minor road (Elm Lane) passing Stonesteps, crossing B3401 and on Southwest through Calbourne to road fork (Lynch Lane) South of Brighstone Forest. Southeast by road (Lynch Lane) through Moortown, and on East to the North of Brighstone along B3399 to a point East of Limerstone and Southwest of West Court. Southwest by track to join minor road (Pound Lane) leading to Little Atherfield. South by road (Park Lane and Atherfield Road) to Little Atherfield and Atherfield Green, then a line West and Southwest by track crossing A3055 to Coast Guard Lookout at Atherfield Point, thence West, North and East by sea to starting point.



Diocese of Portsmouth
Parish boundaries 2016

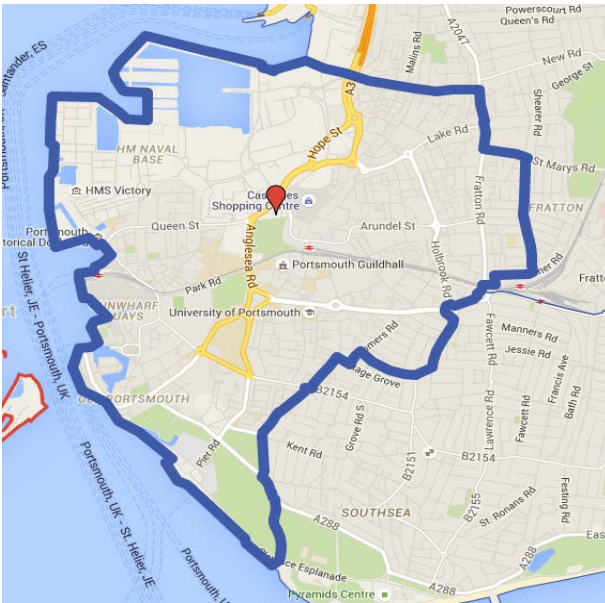
Deanery 5

Portsmouth Pastoral Area

PORTSMOUTH THE CATHEDRAL OF SAINT JOHN THE EVANGELIST

Bishop Crispian Way, Portsmouth, Hampshire PO1 3HG

From a point on the seashore due South of Western Parade, westward along coast, and North including Dockyard to rejoin land at a point North of Flathouse Quay. East along and including Prospect Road, across dual carriage-way, then along and excluding Sultan Road. Right Kingston and Fratton Roads. Left St Mary's Road, right Guildford Road, right Walmer Road (excluded), left Claremont Road and right Selbourne Terrace to Fratton Bridge. Southwest along Victoria Road North (excluded), right Margate Road, left Somers Road, right Cottage Green, left Green Road. Across Elm Grove, along and excluding Castle Road. Across Southsea Terrace. Along and excluding Western Parade. Continuing South across Duisberg Way, Southsea Common and Clarence Esplanade to starting point on sea shore.



Diocese of Portsmouth Parish boundaries 2016

Deanery 5

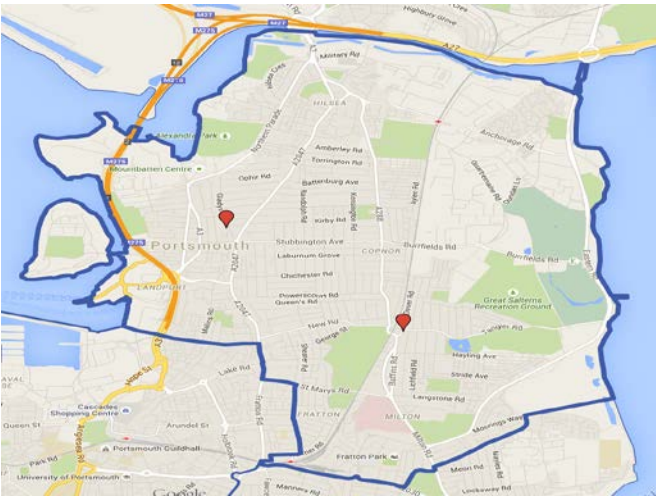
Portsmouth Pastoral Area

PORTSMOUTH CORPUS CHRISTI & ST JOSEPH

Corpus Christi, Gladys Avenue, Portsmouth, Hampshire PO2 9AZ

St Joseph, Tangier Road, Portsmouth, Hampshire PO3 6AN

In the Southwest, from a point in Portsmouth Harbour North of Flathouse Quay and Prospect Road, North including Whale Island and Tipner, through Tipner Lake Bridge under the M275, continuing along to the Eastern Road/A27 interchange, South along the coast parallel to the Eastern Road. Cut inland across the top of Swan Lake to Moorings Way, and right to Warren Avenue. Along centre of Warren Avenue, crossing Milton Road into Priory Crescent. Right along Goldsmith Avenue to Fratton Bridge. Over bridge. Right into Selbourne Terrace, left Claremont Road, right Walmer Road (included). Left Guildford Road, left St Marys Road, right Fratton Road and Kingston Road. Left along East-West section of Sultan Road (both sides). At the bend in road, West across Grafton Street, dual carriageway and then along and excluding Prospect Road to starting point.



Diocese of Portsmouth Parish boundaries 2016

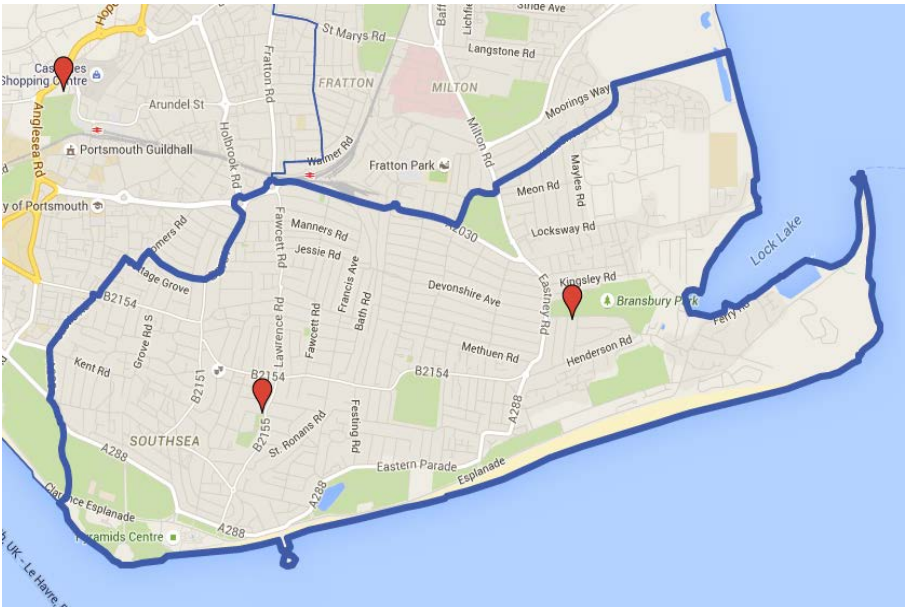
Deanery 5

Portsmouth Pastoral Area

PORTSMOUTH OUR LADY OF LOURDES & ST SWITHUN

Our Lady of Lourdes, 15 Bransbury Road, Portsmouth, Hampshire PO4 9JY
St Swithun, 105 Waverley Road, Southsea, Hampshire PO5 2PL

From a point on the seashore due South of Western Parade, North and including both sides of Western Parade, Castle Road, one side of Green Road. Turn right into Cottage Grove (one side), left into Somers Road (one side), right into Margate Road (one side), left into Victoria Road North (both sides). Right into Goldsmith Avenue (both sides), left along Priory Crescent, left on Milton Road, right on Warren Avenue. Across Moorings Way and East-northeast across Milton Common to the sea. (Everything East of Warren Avenue is in the parish.) Thence South and West to starting point following the shoreline.



Diocese of Portsmouth Parish boundaries 2016

Deanery 5

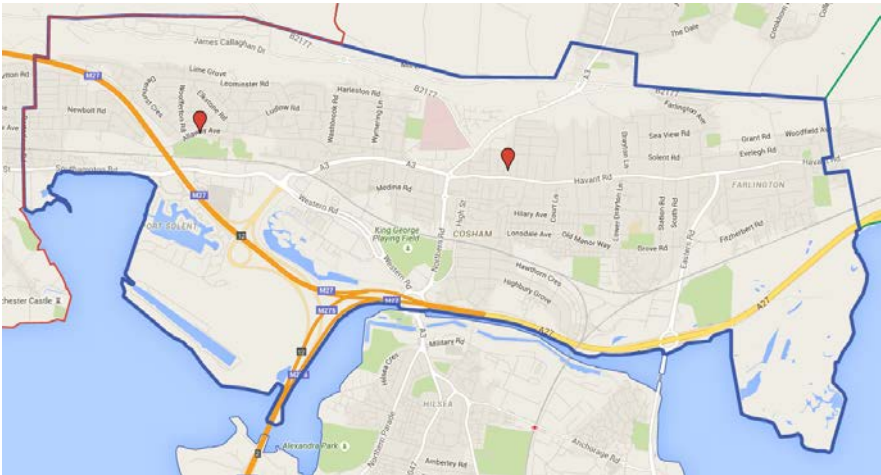
Portsmouth Pastoral Area

PORTSMOUTH ST COLMAN & ST PAUL

St Colman, St Colman's Avenue, Portsmouth, Hampshire PO6 2JJ

St Paul, Allaway Avenue, Portsmouth, Hampshire PO6 4DG

The boundary to the South is Port Creek. To the North, East and West, it is the City of Portsmouth boundary.



Diocese of Portsmouth Parish boundaries 2016

Deanery 5

Solent Pastoral Area

FAREHAM & PORTCHESTER

St Philip Howard, Bishopsfield Road, Fareham, Hampshire PO14 1QS

Sacred Heart, 38 Harlands Road, Fareham, Hampshire PO16 0NL

From the minor road railway bridge linking Fairthorne Manor and Kitnocks SZ527130, a line due East along Northing 130, but excluding Shedfield, up to and including Newtown, South-southeast by Church Road to T junction North of Ashlands. Continue South-southwest by track to B2177 at Walton Heath. East-southeast down track of old Roman road to road fork East of HMS Dryad. South by road through Hookheath Farm and Pigeon House Farm to Portsmouth City boundary North of Wymering. West by City boundary as far as Northwest corner of the Portsmouth City Boundary West of Fort Southwick. South by boundary to the shore Southeast of Portchester Castle. East along district boundary to inlet and A32. Continue Southwest along electricity pylons to Southeast corner of HMS Collingwood. Continue West then Northwest to River Meon (at Bridge Street) by a line to the South of all housing and road systems belonging to Fareham Council. Follow River Meon North to cross railway line to the North of Knowle Hospital (Ravenswood House Hospital), thence Northwest along North of railway line to starting point.



Diocese of Portsmouth
Parish boundaries 2016

Deanery 5

Solent Pastoral Area

GOSPORT

St Mary, 32 High St, Gosport, Hampshire PO12 1DF

St Columba, Nobes Avenue, Gosport, Hampshire PO12 0JJ

A point where the River Alver meets the sea. Continue up the River Alver to where it crosses the B3333 (Privett Road) at SU585995. Northwest along River Alver to river fork West of Rowner, then a line Northwest across country (including church) to B3334 – B3385 crossroads. West along B3334 to a point East of houses to the North of Airfield. A line North across country to the Southwest corner of HMS Collingwood. East to where electricity line crosses B3385. Northeast following electricity line to sea. East, South and West to starting point at the mouth of the River Alver.



Diocese of Portsmouth Parish boundaries 2016

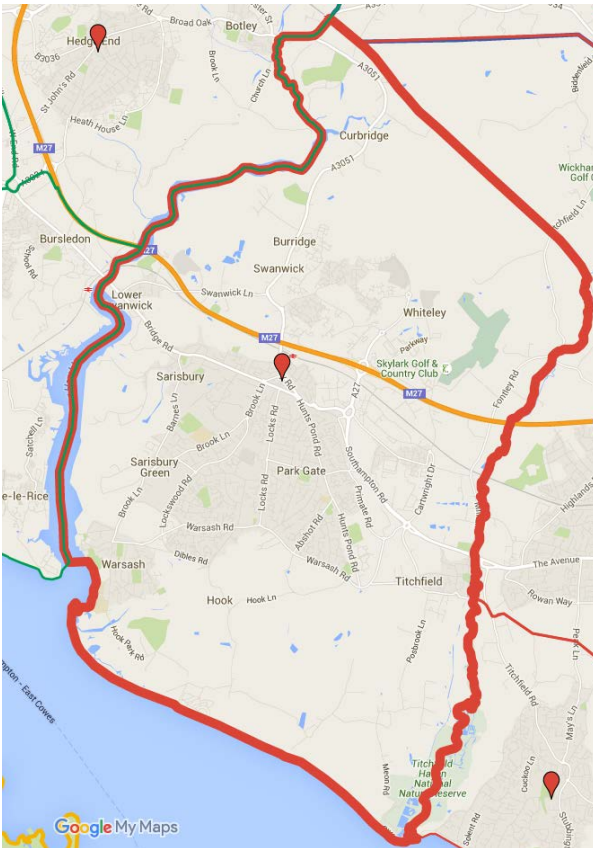
Deanery 5

Solent Pastoral Area

PARK GATE

St Margaret Mary, Middle Road, Park Gate, Hampshire SO31 7GH

In the West, the boundary is the River Hamble from the Sea to the A334 at Botley. East along A334 to Botley railway station. Southeast down South side of railway line to River Meon (opposite Knowle Hospital). South down River Meon to sea, thence by sea to starting point at mouth of River Hamble.



Diocese of Portsmouth Parish boundaries 2016

Deanery 5

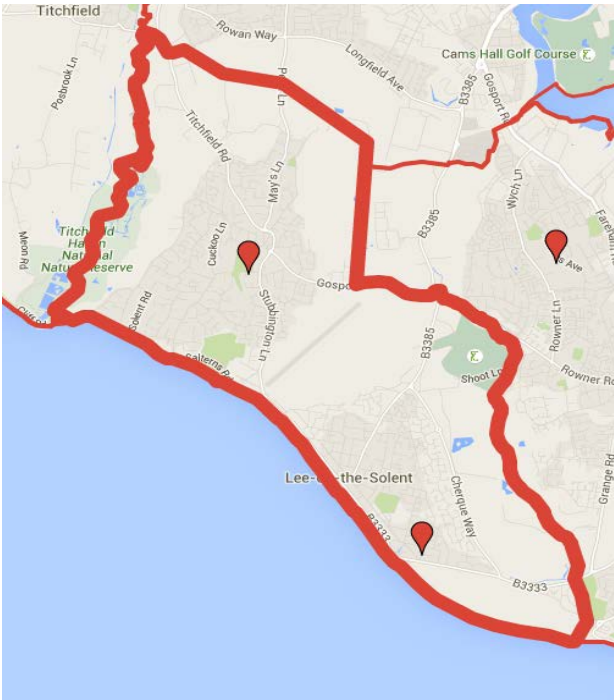
Solent Pastoral Area

STUBBINGTON & LEE-ON-THE-SOLENT

Immaculate Conception, Bells Lane, Stubbington, Hampshire PO14 2PL

St John the Evangelist, South Place, Lee-on-the-Solent, Hampshire PO13 9AS

A point on the bridge at the mouth of Titchfield Haven SZ533023. North up River Meon to Bridge Street. Southeast on Bridge Street and B3334 to a point East of B3334. A line Southeast to exclude all houses and road systems belonging to Fareham, to the Southwest corner of HMS Collingwood. A line South across country to B3334 at Peel Common to the East of the houses and North of the runway. East along B3334 to River Alver. South-southeast by River Alver to sea, thence Northwest by sea to starting point.



Diocese of Portsmouth Parish boundaries 2016

Deanery 6

North Downs Pastoral Area

BUCKLAND & FARINGDON

Blessed Hugh Faringdon, 9 Marlborough Street, Faringdon, Oxfordshire SN7 7JE

At a point where the Buscot/Coleshill civil parish boundaries join the county boundary at SP220947, follow county boundary North and East to a point between Newbridge and Appleton, just South of Moreton SU416010 (the civil boundary of Fyfield and Tubney). South down that boundary to the River Ock. Along the Ock to its confluence with Stutfield Brook, Southwest up the brook to the point East of Oldfield Farm that forms the southernmost tip of the Stanford-in-the-Vale civil boundary SP346914 (A417). Across country Northwest to rejoin River Ock SP337925. Continue upstream until it crosses the B4508 near the dismantled railway line Northeast of Fernham, then Northwest across country following Great Faringdon civil parish boundary, to the South of Faringdon; up to the Northeast corner of Oak Wood SP268960, thence West along civil boundaries to regain starting point.



Diocese of Portsmouth
Parish boundaries 2016

Deanery 6

North Downs Pastoral Area

LAMBOURN & HUNGERFORD

Our Lady of Lourdes, Priory Road, Hungerford, Berkshire RG17 0AF

Sacred Heart, The Presbytery, Baydon Road, Lambourn, Berkshire RG17 8NU

A point on the county boundary at Pilot Hill SU398598. West and North by county boundary to point where track crosses road South of Greendown Farm SU344833. Southeast by track through Eastbury Grange and on to A338 East of Henley Farm. Cross A338. East by road and across country to road at Southend. South by road (Sheephouse Way) through Nodmore to road at Lower Barn. Southeast and South by road (Hangman's Stone Lane) to M4. West by M4 to dismantled railway track East of River Lambourn. Northwest by track to a point East of Weston. Southwest across country to join B4000 road bridge over M4. South-southeast by track passing East of Winding Wood. South through Elcot and by road (Lip Lane) to A4. East on A4 then South by lane and road to cross Kennett and Avon Canal at The Wilderness (East of Kintbury). South by roads (Old Lane and Burgess Lane) including Kintbury Holt Farm, excluding Great Holt Copse and Holt Manor Farm. Southeast by West Woodhay House, thence Southwest by track through Highwood Farm to county boundary and on to starting point at Pilot Hill.



Diocese of Portsmouth Parish boundaries 2016

Deanery 6

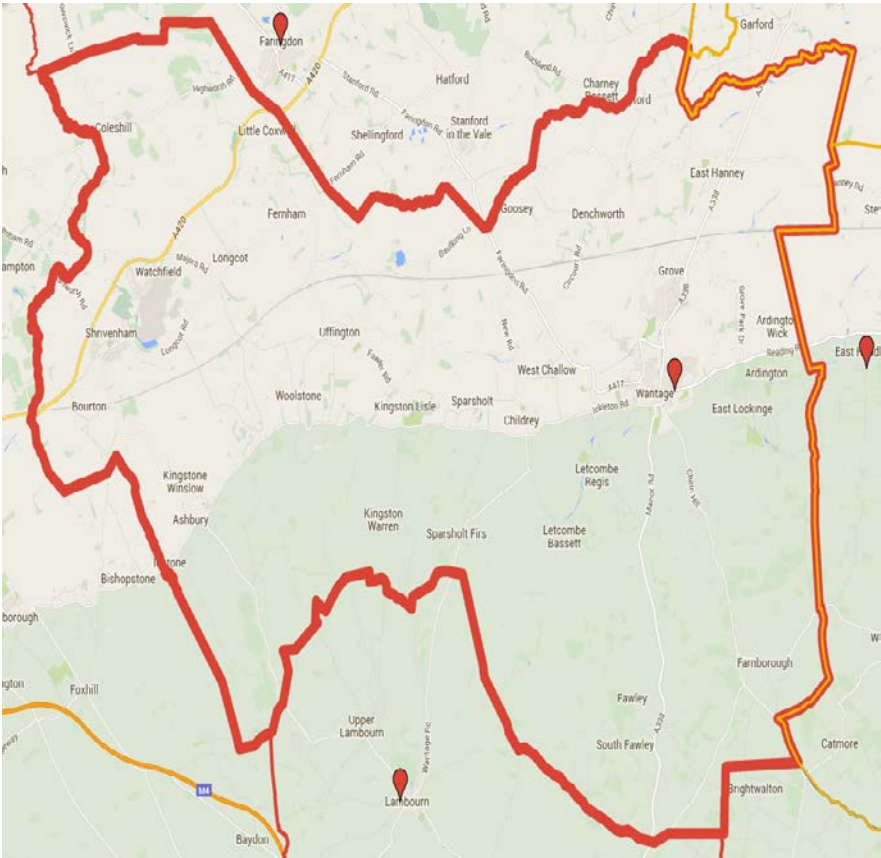
North Downs Pastoral Area

WANTAGE

St John Vianney, Charlton Road, Wantage, Oxfordshire OX12 8ER

At a point where the Buscot–Coteshill civil parish boundaries join the county boundary at SU220974, West of Worsell Farm, head East along parish boundaries by Oldfield Farm to the Northeast corner of Oak Wood SU268960, thence Southeast, South of Faringdon, following civil parish borders of Great Faringdon, Shellingford and Standford-in-the-Vale, by way of Galley Hill, crossing B4508 near the dismantled railway line, thence to River Ock and East along river to a point West of Sheepcroft Farm. Southeast to Stutfield Brook, at a point East of Oldfield Farm. Northeast downstream to join River Ock West of Gooseywick Farm. Northeast along River Ock to point North of Chadwicks Barn SU408955 (Lyford civil parish boundary). Southwest across country to crossroads, thence by road to Gallows Bridge. Northeast along Childrey Brook to Venn Mill on the A338. Northeast along the A338 to Nor Brook. East along Brook to Marcham Mill, bearing Southwest then Northeast to Steventon Field. Southeast by track to cross road East of Goose Willow, then South-southwest to railway line skirting depot (the northern border of West Hendred civil parish). Cross railway at bridge to Northeast of Phillips Barn and South along civil parish border to brook West of West Hendred. East to confluence and South along Ginge Brook. At road between West and East Ginge, continue South by track to cross Ridgeway Path. South across country to cross Farnborough-West Ilsley Road at Lands End (this is also the county boundary). Thence by track to Hernehill Down. Southwest to the North and West of Wickslett Copse to join B4494 at road junction. At Lilley Copse, West across country to a point East of Woolley Home Farm. South across country through Spray Wood to road at Southend. From Southend the boundary goes West and Northwest to the North of Heards Farm, Henley Farm, Oakhedge Copse and Eastbury Grange to regain county boundary South of Greendown Farm at SU344833. Then by way of track to Oak Ash Farm, Southend, crossing A338 at junction with Manor Farm Road. Northwest to and excluding Eastbury Grange, then by track through Bockhampton Down, Sheepdrove Farm, and on to county boundary. West and North around county boundary to rejoin starting point to the West of Worsell Farm.

Diocese of Portsmouth Parish boundaries 2016



Diocese of Portsmouth Parish boundaries 2016

Deanery 6

Thames Isis Pastoral Area

ABINGDON

Our Lady & St Edmund of Abingdon, 1 Radley Road, Abingdon, Oxon OX14 3PL

To the East the boundary is the River Thames. At a point on the Thames SU532007 west to Sugworth Lane, across the A34 to Sunningwell Church (village on church side). Southwest to Wootton Road. Turn right North-northwest along Whitecross, left to Honeybottom Road and Cothill Road. Turn right (West-northwest) on Faringdon Road. Cross the A338 on to Abingdon Road. South-southwest and west through the golf links to join Frilford Parish boundary on the left, across to the A415 (the Kingston Road). Northwest along A415. South by way of track and stream to join River Ock near Garford. Southwest (upstream) to North of Chadwick's Barn. Southwest across country to crossroads, thence by road to Gallows Bridge. Northeast along Childrey Brook to Venn Mill on the A338. Northeast along A338 to Nor Brook. East along Brook to Marcham Mill on the River Ock. Bear Southwest then East to include Drayton Copse and Drayton Mill, then follow the Drayton civil boundary to Abingdon, joining the Thames at SU500957.



Diocese of Portsmouth

Parish boundaries 2016

Deanery 6

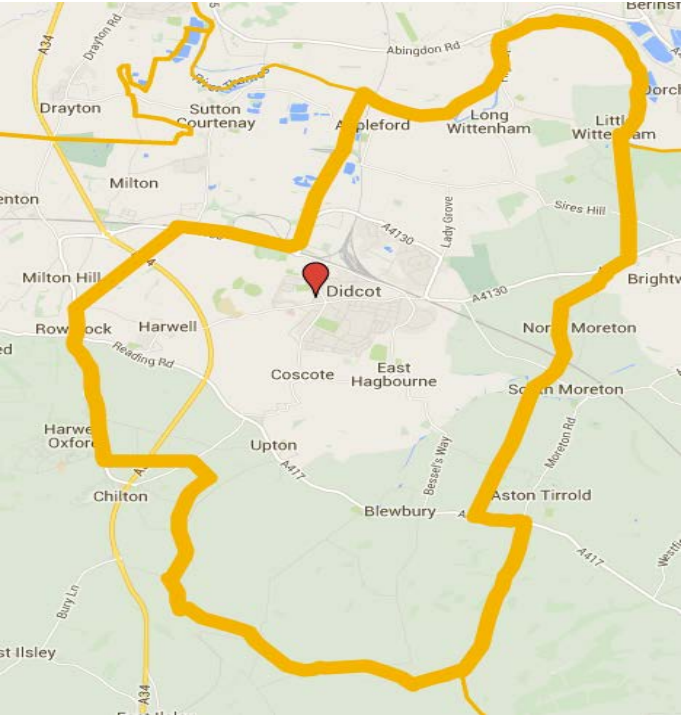
Thames Isis Pastoral Area

DIDCOT

English Martyrs, 15 Manor Crescent, Didcot, Oxfordshire OX11 7AJ

In the south, on the county boundary at a point to the South of the Chilton SU495840, following the West side boundaries of the civil parishes of Upton, West Hagbourne, Harwell and Appleford to the River Thames at Appleford's Bridge Farm, viz: from the starting point, Northwest on the track leading to Chilton for about $\frac{3}{4}$ mile; Northeast to meet old railway track East of Chilton, cutting back South of Hagbourne Hill to cross A34 and West to meet A4185 (Newbury Road) at the Atomic Energy Research Establishment. North up A4185, across Rowstock roundabout and up A4130 (Abingdon Road) to T junction South of Milton Hill. Northeast by track across country to cross A34 and railway line at New Farm East of Stevenson. East to the South of power station, then North-northeast on the West of the railway line to meet River Thames at Bridge Farm SU525944. Down River Thames to a point East of Little Wittenham Wood SU579932, then Southwest by Castle Hill and across country to T Junction to minor road. South to where Kibble Ditch crosses A4130. Southwest along A4130, bearing left to North Moreton, following road (Wallingford Road), but excluding North and South Moreton, to join district boundary to West of South Moreton. Follow district boundary South-southeast to meet A417 North of Baldon Hill. East along A417 (Blewbury Hill) for about $\frac{1}{2}$ mile, to continue by track going South-southeast to Lowbury Hill. From Lowbury Hill, West along county boundary to starting point to the South of Chilton.

Diocese of Portsmouth
Parish boundaries 2016



Diocese of Portsmouth
Parish boundaries 2016

Deanery 6

Thames Isis Pastoral Area

EAST HENDRED

Chapel of the Blessed Virgin, Milton Manor House, High Street, Milton, Oxon OX14 4EN

St Amand and St John the Baptist, Hendred House, High Street, East Hendred, Oxon OX12 8JZ

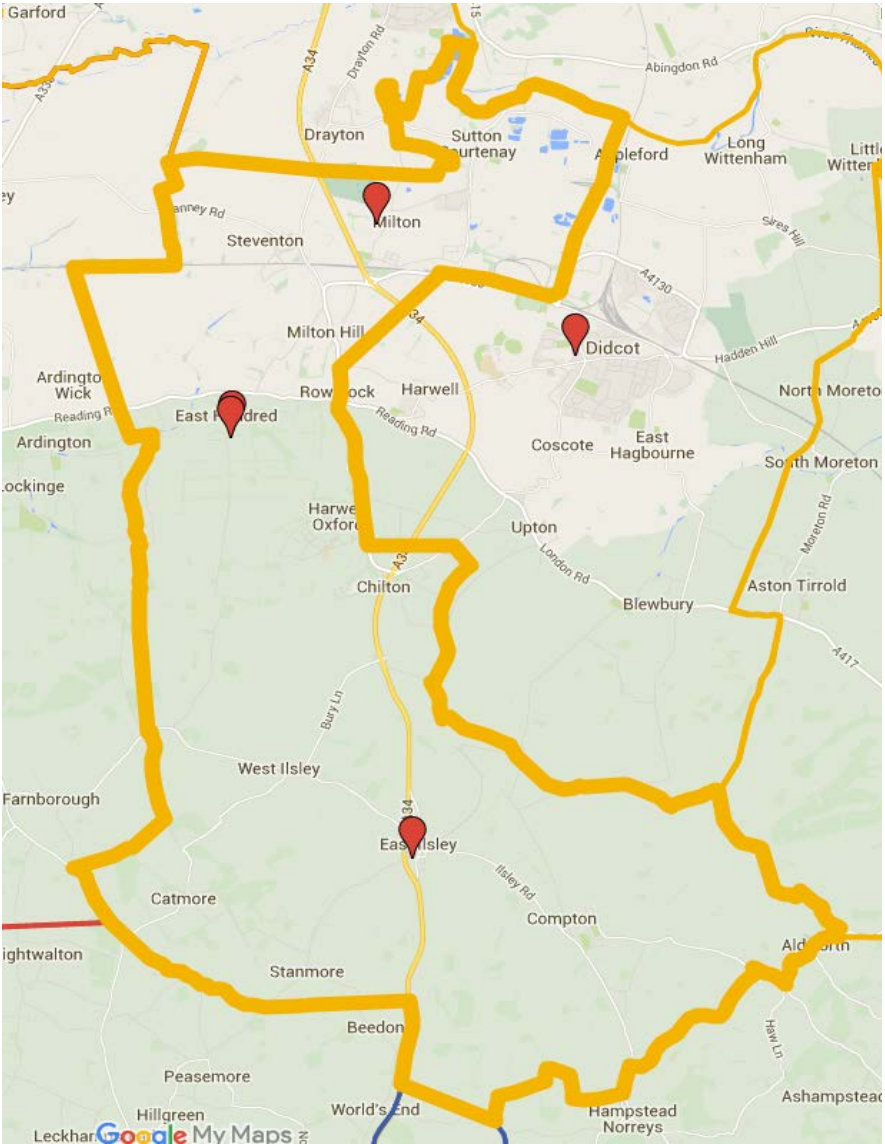
St Mary, St Mary's Road, East Hendred, Oxon OX12 8LF

St Patrick, Old Stanmore Road, East Ilsley, Newbury, Berkshire RG20 7LU

A point where the track South of Wickslett Copse joins the B4494 SU442798. Bear North around copse, then Northeast to Hernehill Down. By track North of Lands End and county boundary. North to cross Ridgeway Path, then by track to Ginge Brook. Along Ginge Brook to confluence West of West Hendred. West then North along West Hendred civil boundary to point where boundary bears East after crossing railway line, thence East to skirt Depot at 918449. North crossing road (Hanney Road) East of Goose Willow and by track through Steventon Field to Drayton Copse, following Drayton civil parish boundary East-southeast over A34, along Mill Brook to Drayton Mill, thence to civil boundary to Abingdon, joining the Thames at SU500957. Downstream to the Appleford – Sutton Courtenay civil boundary at SU525944, to the West of Bridge Farm. Southwest parallel to the railway line, including power station, then West crossing main railway line at New Farm East of Steventon. Southwest to T junction on the A4130 (Newbury Road) South of Milton Hill. Down A4130 to Atomic Energy Research Establishment. East across country and A34 to Hagbourne Hill. Southeast (to North of Tumulus) to meet old railway track, thence South to join track West of Tile Barn and down to county border to the East of Gore Farm SU495840. East along county boundary to Lowbury Hill. Track Southeast passing Warren Farm, Streatley Warren and Bower Farm to B4009 at Westridge Green. Southwest along B4009 to Aldworth, thence by track, road, and across country West to starting point, viz. track to Pibworth Farm; road Southwest to North of Hampstead Norreys; Northwest to A34 South of Beedon Hill; North along A34 to Ashridge Farm. West across country to road junction North of Hailey Copse, thence Northwest by road (Sheep Leaze Lane) excluding Lilley to starting point.

Continued

Diocese of Portsmouth Parish boundaries 2016



Diocese of Portsmouth Parish boundaries 2016

Deanery 6

Thames Isis Pastoral Area

HINKSEY

Holy Road, Folly Bridge, Oxford, Oxfordshire OX1 4LD

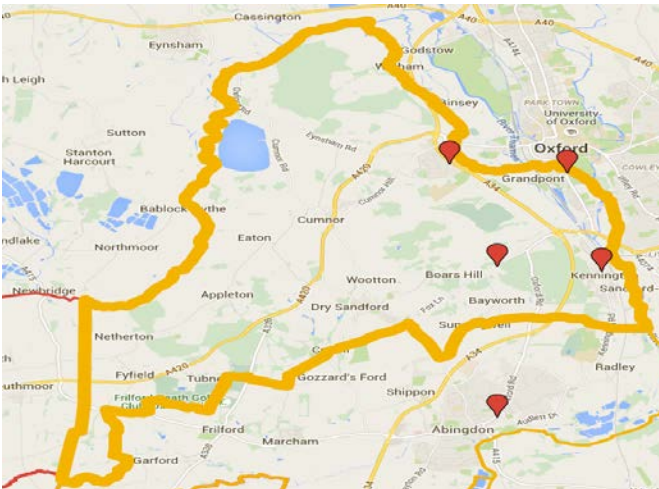
Our Lady of the Rosary, Yarnells Hill, Botley, Oxford, Oxfordshire OX2 9BD

St Thomas More, Grace Dieu, Foxcombe Road, Boars Hill, Oxford, Oxon OX1 5DH

The Good Shepherd, Bagley Wood Road, Kennington, Oxford, Oxon OX1 5LY

The Berkshire border as it was in AD1688 viz. the River Thames or Isis, Seacourt Stream through the town and back into the Thames.

South (from East to West): nearest point on the River Thames to Sugworth Lane. West across country to Sugworth Lane, across the Abingdon Road (A34) and Oxford Road, along to Sunningwell Cross. Southwest on Sunningwell Road to T junction. Turn right and head Northwest on Whitecross. Turn left into Honeybottom Lane and head Southwest to Cothill. Continue Southwest onto Cothill Road. Turn right and head West-northwest Faringdon Road, cross the A338 onto Abingdon Road. Before reaching Tubney, turn left and follow the boundary of the civil Parish of Fyfield and Tubney right round to the Thames, at a point between Newbridge and Appleton, just south of Moreton. Follow the Thames and Seacourt Steam (see above) to the starting point.



Diocese of Portsmouth Parish boundaries 2016

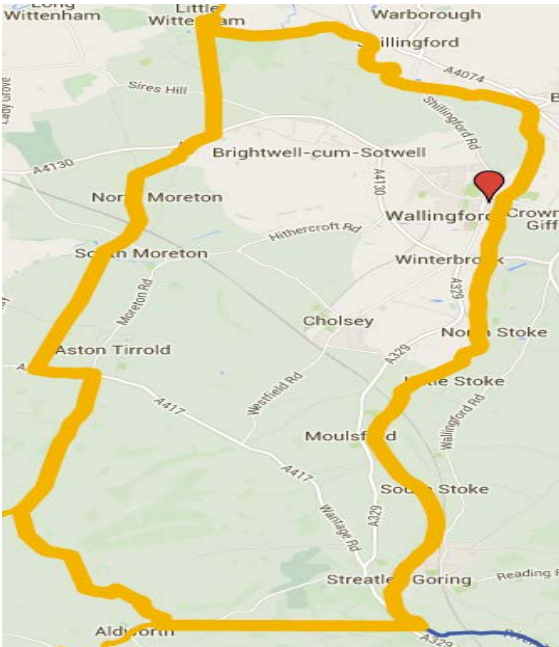
Deanery 6

Thames Isis Pastoral Area

WALLINGFORD

St John the Evangelist, Market Place, Wallingford, Oxfordshire OX10 0EG

From a point on the Thames at the eastern end of Little Wittenham Wood, downstream South of Streatley to Northing 800, then West to join B4009. Northwest to Westridge Green, then Northwest by road to Bower Farm, Streatley Warren, track South of Warren Farm to Lowbury Hill. By track to the West of Langdon Hill, continue towards Aston Tirrold to meet the A417. Turn left at A417 (Blewbury Hill) for about ½ mile to meet district boundary. North-northeast by boundary to a point West of South Moreton, then Northeast to join road, continuing to and including North Moreton meeting the A4130. Where Kibble Ditch crosses road, turn North to join road intersection, then across country to Castle Hill and eastern end of Little Wittenham Wood to join starting point.



Diocese of Portsmouth Parish boundaries 2016

Deanery 6

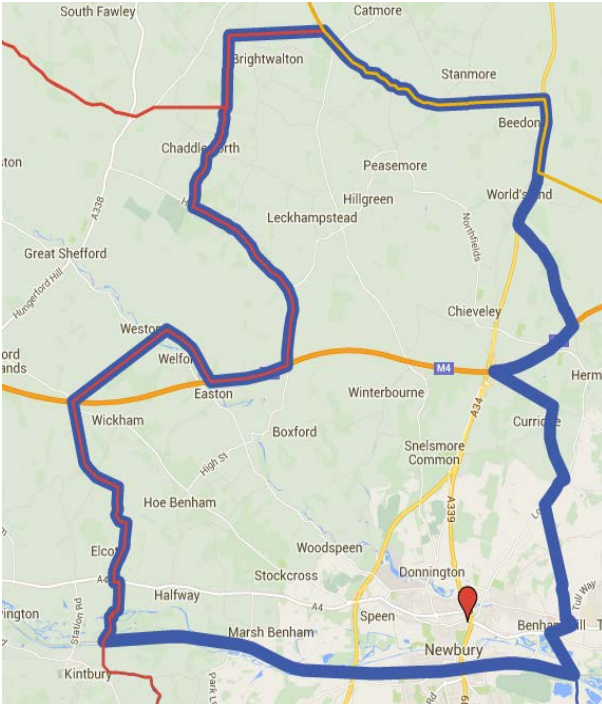
West Berkshire Pastoral Area

NEWBURY

St Joseph, 105 London Road, Newbury, Berkshire RG14 1JP

A point by the railway line in the Southwest corner of The Wilderness SU394673. North by track to A4. West then North by track through Elcot and East of Winding Wood to B4000 road bridge over M4. Northeast by track to dismantled railway East of Weston. Southeast along railway track to M4. East along M4 to Westbrook – Bradleywood Farm road underpass. North and Northwest by road (Hangman's Stone Lane) to Lower Barn. North by road (Sheephouse Way) through Nodmore to Southend. North across country to a point East of Woolley Home Farm. East across country to cross B4494 at junction leading to Wicksett Copse. A line Southeast to include Lilley, joining road (Sheep Leaze Lane) and continuing Southeast by road through Heath Barn to road junction North of Hailey Copse. A line East across country to A34 at Ashridge Farm. South down A34 to a point South of Langley Wood. Southeast by track (Old Street) through Oareborough Hill to join M4 South-southeast of Bradley Court. Southwest down M4 to A34 interchange. A line Southeast across country to road West of Faircross Plantation. South by road (Curridge Road) and track to join B4009 South of Cold Ash Farm. Southwest down B4009 to Craven Farm road junction. South-southeast across country to East of Mousefield Farm excluding Henwick Manor to join road at Lower Henwick Farm junction. Southeast by road (Turnpike Road) to A4 junction. Southwest along A4 to minor road junction leading to Thatcham. A line Southeast across country to railway bridge over Kennet and Avon Canal East of Race Course, thence West by railway line to starting point.

Diocese of Portsmouth Parish boundaries 2016



Diocese of Portsmouth Parish boundaries 2016

Deanery 6

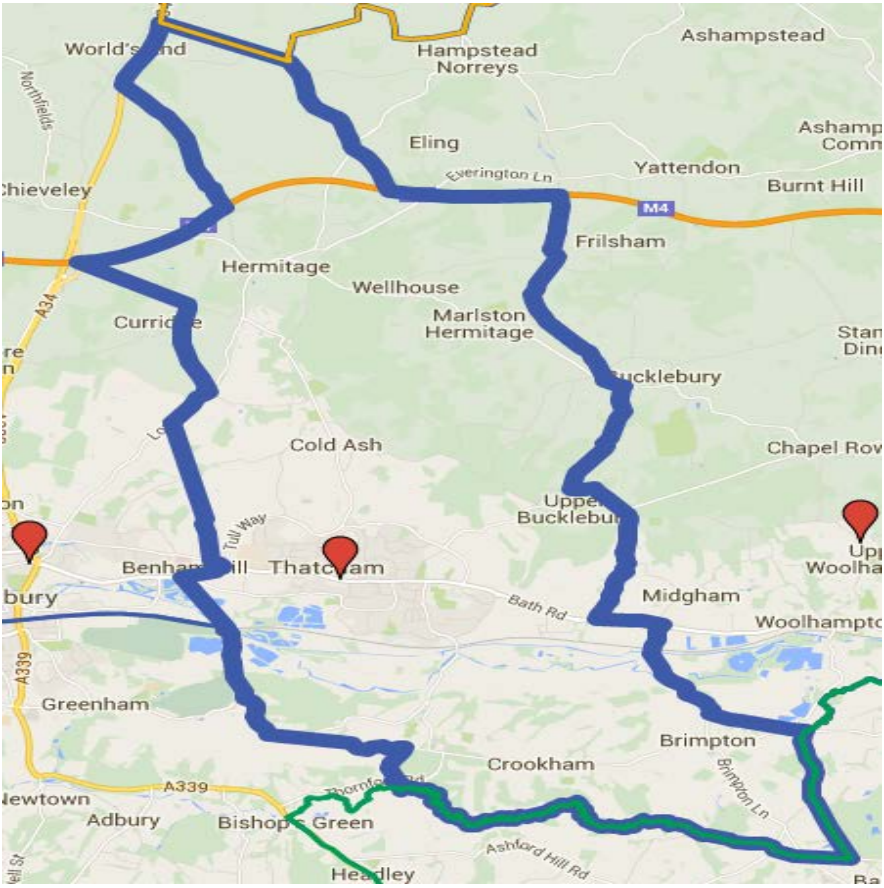
West Berkshire Pastoral Area

THATCHAM

Our Lady of the Assumption, 7 Bath Road, Thatcham, Berkshire RG18 3AG

A point on the railway bridge over the Kennet and Avon Canal East of Newbury Race Course SU499666. Northwest across country to A4 fork with minor road (Lower Way) leading to Thatcham. East-northeast along A4 to the Shaw Road fork. West-northwest by road (Turnpike Road) to Lower Henwick Farm junction. North-northwest across country including Henwick Manor, excluding Mousefield Far, including Craven Farm to B4009. Northeast by B4009 to track Southwest of Cold Ash Farm leading to Curridge. North by track and road (Curridge Road) to a point Southwest of Faircross Plantation. Northwest across country to M4-A34 interchange. Northeast along M4 to road (Old Street) South-southeast of Bradley Court. Northwest by road (Old Street) through Bradley Court and Oareborough Hill to A34 South of Langley Wood. North along A34 to a point South of Beedon Hill. A line East-southeast across country North of Langley Farm to join road North of Bothamstead Farm. Southeast by road to join B4009 at Four Elms. Cross B4009 and continue Southeast by road (Common Barn Cottages) to M4. East along M4 to Hermitage-Yattendon road bridge. South and East by road (Brock Lane) through Birch Farm and Marlston Farm to road T junction West of Bucklebury leading to Miles's Green. South by road (Briff Lane) to Miles's Green at Upper Common. East and Southeast by Byles Green (including Upper Bucklebury). Cross Broad Lane and South on Cox's Lane to A4 at Westend Farm. East along A4 to Kennetholme Public House. South by road (Brimpton Road) crossing Kennet and Avon Canal to Manor Farm. East-southeast by track to road bridge over River Enborne at Shalford Farm. South by road (Back Lane) to point Northeast of Boot Farm. Southeast by track through Western edge of Brimpton Common to B3051. East along B3051 to county boundary West of Heath End. West along county boundary (part of which is the River Enborne) to Southeast corner of Crookham Common. North to road (Old Thornford Road) then North and West by Greenham Common Airfield perimeter road to road junction West of Bowdown House, thence North by road (Burys Bank Road) and track to starting point at railway bridge over the Kennet and Avon canal.

Diocese of Portsmouth
Parish boundaries 2016



Diocese of Portsmouth Parish boundaries 2016

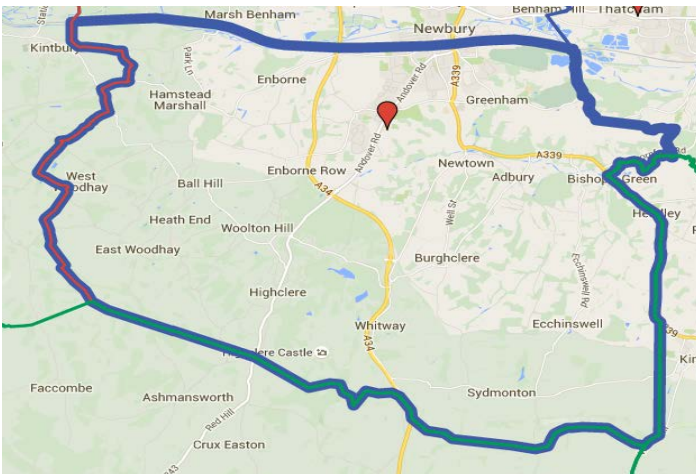
Deanery 6

West Berkshire Pastoral Area

WASH COMMON

St Francis De Sales, Warren Lodge, Warren Road, Wash Common, Newbury, Berkshire RG14 6NH

A point on the county boundary at Pilot Hill SU398598. North to ridge at West Woodhay Down. North by track through Highwood Farm on to West Woodhay. Northwest and Northeast by road to West of Great Holt Copse. South of Kintbury Holt Farm, then by road East, North, West and North to cross Kennet and Avon Canal and on to railway line Southwest of The Wilderness. East along railway line to railway bridge over Kennet and Avon Canal East of Newbury Race Course. South by track to Greenham Common Airfield perimeter road. East by road (Bury's Bank Road) and South to the East of Crookham Common to join River Enborne North of Folly Farm. West along river to A339 to Bishop's Green. South down A339 to Stanton's Farm to the North of Kingsclere. South across country to exclude Kingsclere, joining B3051 at White Hill. West following contour lines through Watership Down to A34 at Seven Barrows. Northwest by track crossing A343 at Three Legs House, thence Northwest by track to a point Northeast of Pilot Hill and Southwest to starting point.



Diocese of Portsmouth Parish boundaries 2016

Deanery 6

West Berkshire Pastoral Area

WOOLHAMPTON

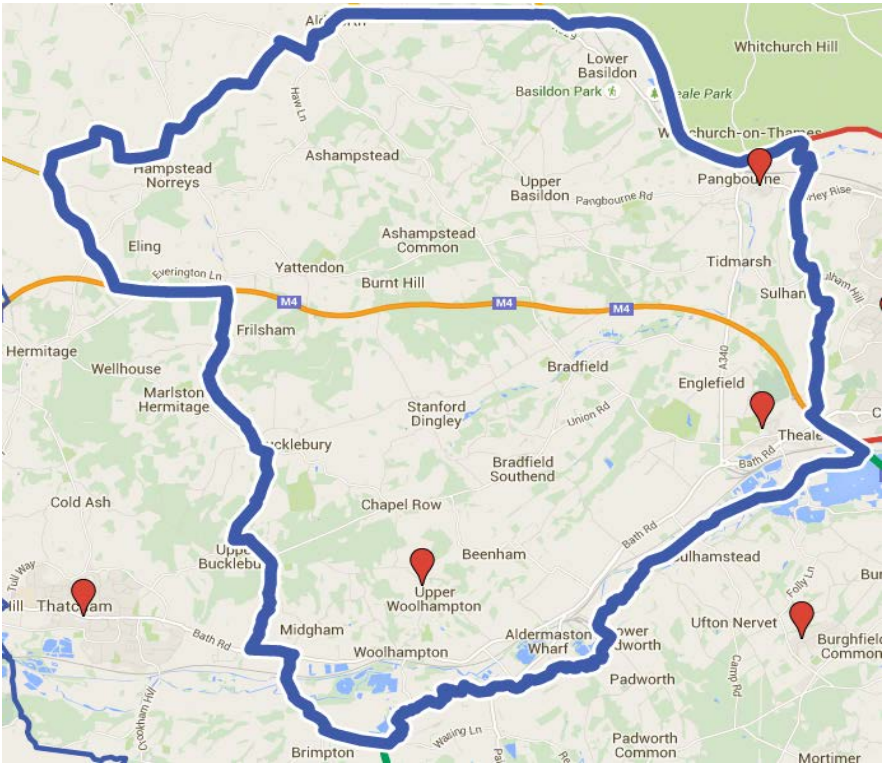
Our Lady & St Bernadette, Horseshoe Road, Pangbourne, Berkshire RG8 7JL

St Luke, Englefield Road, Theale, Berkshire RG7 5AS

St Mary, Douai Abbey, Upper Woolhampton, Berkshire RG7 5TQ

From a point on the A4 South of Westend Farm SU544668, North-northeast by road (Cox's Lane) to Upper Bucklebury. Northwest to road (Byles Green) East of Upper Common. North by road (Briff Lane) to T junction South of River Pang West of Bucklebury. Northwest by road (Brocks Lane). Past Birch Farm by road and on bridge on Hermitage-Yattenden road over M4. West along M4 to Common Barn Cotts Road. Northwest by road crossing B4009 at Four Elms. Northwest to Bothamstead Farm. Bear North then East by track to join road North of Hampstead Norreys. North by road to bridge over dismantled railway East of Milkhill Farm. Northeast by road to B4009 at Aldworth. Northeast along B4009 to a point East of Westridge Green, then line East along Northing 800 to River Thames and county boundary South of Streatley. Southeast along Thames to a point East of Pangbourne SU646773, then South by track, path and across country, passing Purley Hall (excluded), Stoneham Farm (excluded), Sulham House (included) to M4 interchange 12 at Theale. Southeast along M4 to River Kennet. Southwest along River Kennet to confluence with the River Enborne. Take the River Enborne Southwest to road bridge at Back Lane. Northwest across country and then by track to meet road (Brimpton Road) at Manor Farm. Northwest by road (Brimpton Road) crossing Kennet and Avon Canal and railway line to meet A4 opposite Church Hill. Thence West along A4 to starting point at Westend Farm.

Diocese of Portsmouth Parish boundaries 2016



Diocese of Portsmouth Parish boundaries 2016

Deanery 7

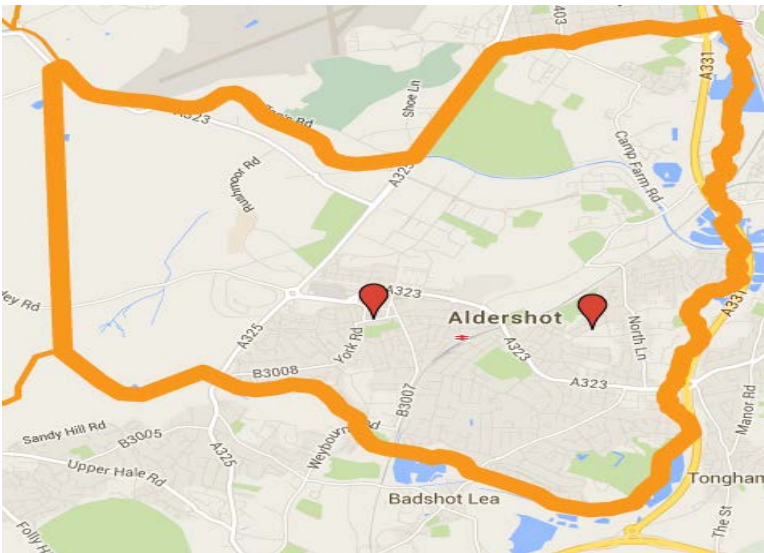
Northeast Hampshire Pastoral Area

ALDERSHOT

St Joseph, The Presbytery, Queens Road, Aldershot, Hampshire GU11 3JB

St Mary, 2 Bellevue Road, North Town, Aldershot, Hampshire GU12 4RX

A point where the district boundary meets the county boundary at Caesar's Camp SU835501. North by district boundary to Basingstoke Canal. East-southeast along canal to A325. Northeast up A325 to A3011 Lynchford Road roundabout. East-northeast along A3011 to county boundary. South down county boundary following River Blackwater and the county boundary back to starting point.



Diocese of Portsmouth
Parish boundaries 2016

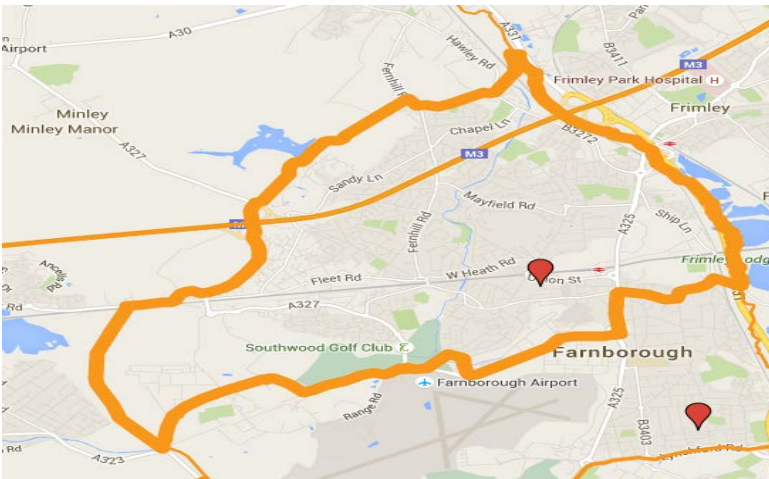
Deanery 7

Northeast Hampshire Pastoral Area

FARNBOROUGH OUR LADY & ST DOMINIC

Our Lady and St Dominic, High View Road, Farnborough, Hampshire GU14 7PT

A point in the Southeast corner of Hawley Lake SU838569. Northeast along track and then Woodlands Walk to Fernhill Road. Southeast and East along Fernhill Lane. Across Hawley Road to county boundary East of railway line. South-southeast down Blackwater River (the county boundary) crossing the M3 to Coleford Bridges. West along Rectory Road to Farnborough Road (A325). South down Farnborough Road to roundabout junction with A327. West on A327 through Sulzers roundabout to Elles Road. Southwest on Elles Road to roundabout at Arrow Road. North-northwest on Arrow Road. Northwest on Hazel Avenue to track across Marrow Brook and golf course to Elles Road. West on Elles Road to Ively Road. Southwest on Ively Road. Northwest on Kennels Lane. Southwest and South on Ively Road to roundabout junction with Norris Hill Road. Northwest, North and Northeast by tracks to meet B3014 (Fleet Road) just North of railway track and National Gas Turbine Establishment. East on B3014 to A327. Northeast and North on A327 over the M3 to roundabout at Minley Road. Northeast across country to starting point.



Diocese of Portsmouth Parish boundaries 2016

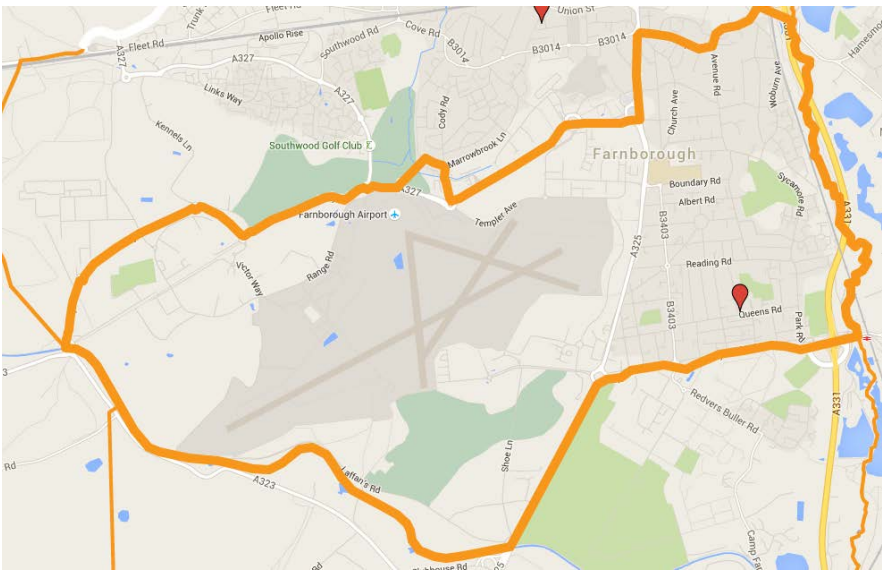
Deanery 7

Northeast Hampshire Pastoral Area

FARNBOROUGH OUR LADY HELP OF CHRISTIANS

Our Lady Help of Christians, The Presbytery, 1A Sherborne Road, Farnborough, Hampshire GU14 6JR

A point on the Basingstoke Canal at Norris Bridge SU833536. Northeast along Ively Road, Southeast on Kennels Lane, then Northeast on Ively Road to track crossing golf course. Northeast along track to Hazel Avenue. Southeast down Hazel Avenue to roundabout with Arrow Road. South on Arrow Road to roundabout and Northeast on Elles Road to Sulzers roundabout. East on A327 to roundabout junction with A325 Farnborough Road at North Gate. North along A325 to Rectory Road. East along Rectory Road to county boundary (Blackwater River). South down county boundary to B3166 Lynchford Road. East-southeast by B3166 to A325 roundabout. Southwest along A325 to Basingstoke Canal, thence Northwest along canal to starting point.



Diocese of Portsmouth
Parish boundaries 2016

Deanery 7

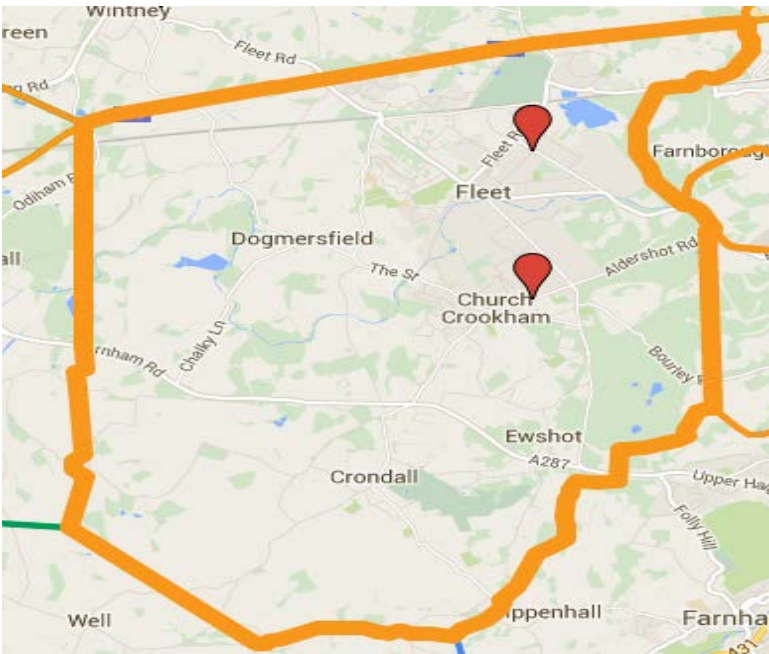
Northeast Hampshire Pastoral Area

FLEET & CHURCH CROOKHAM

Our Lady, Kings Road, Fleet, Hampshire, GU51 3ST

The Holy Trinity, Bowenhurst Road, Church Crookham, Hampshire GU52 8JU

A point where the B3016 crosses the M3 Northwest of Winchfield Station. East-northeast along M3 to A327 bridge. South then West by A327 to A3013. South across country leaving National Gas Turbine Establishment to the East and houses to the West to meet the Ively Road – Norris Hill Road roundabout. Follow district boundary South to county boundary at Caesar's Camp (Caesar's Camp is in the Southeast corner of the parish). Southwest by county boundary to Glade Farm SU782463. A line Northwest across country to a point North of Stapely Farm SU759482. A line North across country through Roke Farm (included), Bullocks Farm (included), across the A287 and joining B3016 to starting point on M3.



Diocese of Portsmouth Parish boundaries 2016

Deanery 7

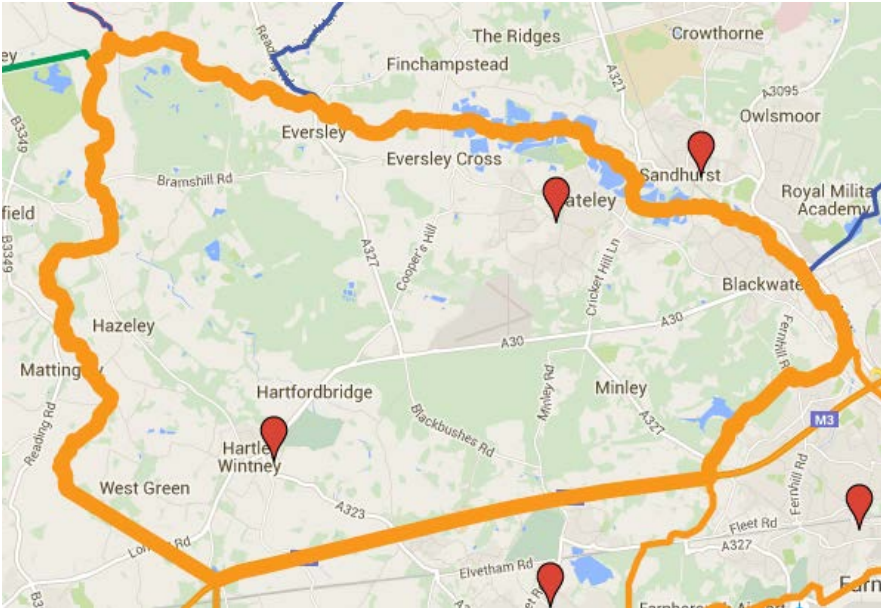
Northeast Hampshire Pastoral Area

YATELEY & HARTLEY WINTNEY

St Swithun, Firgrove Road, Yateley, Hampshire GU46 6NH

St Thomas More, Mildmay Terrace, Hartley Wintney, Hampshire RG27 8PN

A point where the county boundary meets the confluence between Long River and River Whitewater (SU741635). East along county boundary to confluence between River Blackwater and Cove Brook (SU860589). Along Cove Brook to where railway line crosses the brook. Southwest across country to Hawley Road (B3272) junction with Fernhill Lane. West along Fernhill Lane to Fernhill Road. North up Fernhill Road to T junction with Woodlands Walk. Southwest along Woodlands Walk to minor road. Southwest along minor road (including Holly Lake) to roundabout with A327. Down A327 to M3 bridge. West along M3 to B3016 bridge North of Winchfield station. Northwest across country to River Whitewater West of West Green. Follow River Whitewater North to starting point.



Diocese of Portsmouth Parish boundaries 2016

Deanery 7

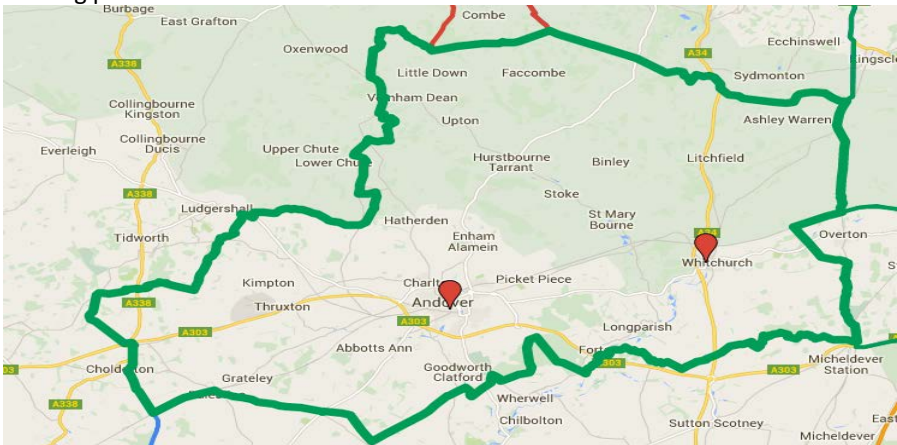
Northwest Hampshire Pastoral Area

ANDOVER

St John Fisher, Bell Street, Whitchurch, Hampshire, RG28 7DD

St John the Baptist, Alexandra Road, Andover, Hampshire SP10 3AD

From a point where the Hants-Berks boundaries meet near Combe Wood (SU351590), East along boundary to Pilot Hill (SU398598). Northeast to join track. Southeast by track across A343 at Three Legs House East of Ashamansworth to meet A34 at Seven Burrows. East following contour lines through Watership Down to B3051 at White Hill. South down B3051 to railway line North of Overton. Southwest down railway line for about 1½ miles, then Southeast across country, the River Test and B3400 through Southington (excluded) and Turrill Hill Farm (excluded), to meet Overton-Micheldever Station at White Hill. Follow the southern boundaries West of the Civil Parishes of Laverstoke, Whitchurch and Hurstbourne Priors. Then follow the southern boundary of Longparish Civil Parish to the eastern corner of Goodworth Clatford Civil Parish. Follow the southern boundary to the southern corner of Goodworth Clatford Civil Parish. At the T junction between the B3084 and Old Stockbridge Road, follow Old Stockbridge Road West-northwest to the road fork with Cholderton Road. Follow Cholderton Road Northwest to the road bridge over the railway line at Grateley station. Follow the railway line West to county boundary. North along county boundary to starting point at Coombe Wood.



Diocese of Portsmouth
Parish boundaries 2016

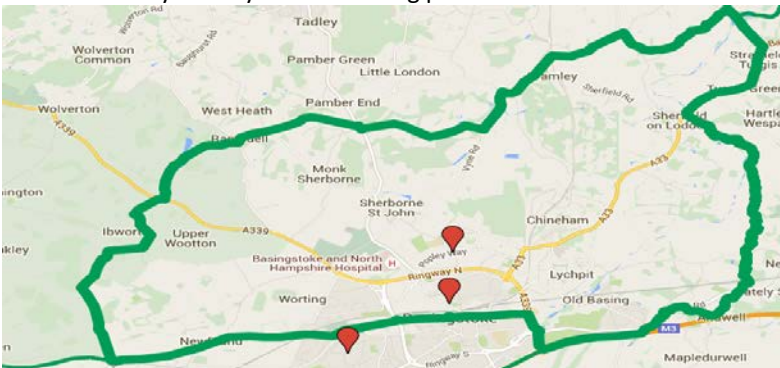
Deanery 7

Northwest Hampshire Pastoral Area

BASINGSTOKE HOLY GHOST

Holy Ghost, Sherborne Road, Basingstoke, Hampshire RG21 5TD
St Bede, Popley Way, Basingstoke, Hampshire RG24 9DX

A point where minor road (Ivy Down Lane) bears North-northwest near railway line at Clarken Green SU564511. North-northwest by minor road (Summer Down Lane) through Summer Down Farm to crossroads Southeast of Hay Wood. North-northeast by road (Ibworth Road) though Ibworth (excluded) and North by road (Hook Lane) to cross A339. Right then left to continue North and Northeast by minor road (Lloyds Lane and Ewhurst Road) through Ramsdell and Charter Alley (both excluded) to minor road T junction West of Priory Farm. South and East by road (Pamber Road) to A340 at Salters Heath. Right then left. East by track past Hill End Farm. Southeast across country by Beaurepaire Farm. East-northeast by track and across country to minor road (Vine Road). North-northeast by road (The Street) crossing railway at Bramley (included). Northeast through Holly Cross and Fair Oak Green to road junction at Southwest of Stratfield Saye. Southeast by road, crossing River Loddon, to A33 North of Turgis Green. South by A33 to River Loddon at Sherfield-on-Loddon. South by River Loddon and then Lyde River to cross A30 at Water End, then Southwest on River Lyde to join the M3. West along M3 to Basingstoke turn-off (Junction 6). North by Motorway link to Black Dam roundabout. North by A339 ringway system to B3400 roundabout, whence West by B3400 (Churchill Way and Andover Road) to railway line at Clarken Green, thence West by railway line to starting point.



Diocese of Portsmouth Parish boundaries 2016

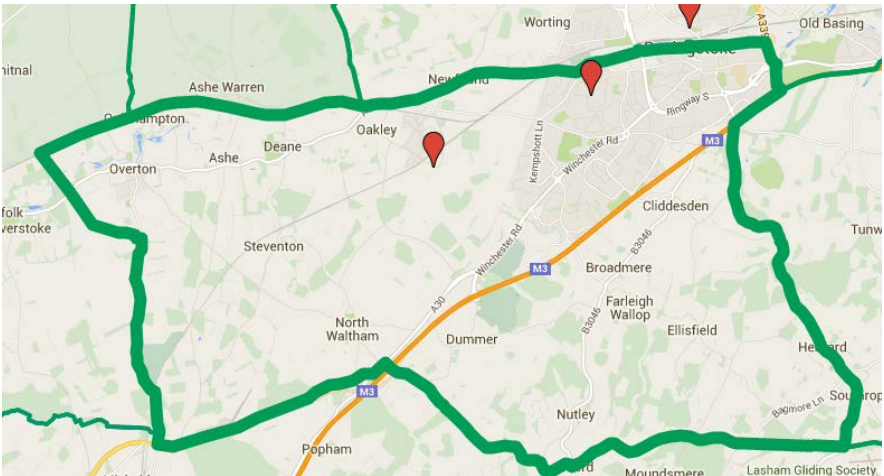
Deanery 7

Northwest Hampshire Pastoral Area

BASINGSTOKE ST JOSEPH

East Oakley Village Hall, 74 Hill Road, Oakley, Basingstoke, Hampshire RG23 7JJ
St Joseph, St Michael's Road, Basingstoke, Hampshire, Hampshire RG22 6TY

A point on the railway line Northwest of Southington SU494498. East-northeast along railway line to B3400 bridge at Clarken Green. East-northeast by B3400 (Andover Road, becoming Churchill Way) to A339 ring road roundabout. South by A339 to Black Dam roundabout. South by Motorway access road to M3. Southwest by M3 to A339 bridge. South by A339 to minor road junction at Northwest corner of Lasham Airfield. A line West across country through Herriard Common to minor road junction. West by road (Berrydown Lane) to B3046 at Axford crossroads. Continue West and Northwest by road Southwest of Dummer crossing M3 to meet A30 Southeast of North Waltham. Southwest by A30 and A303 south of Popham airfield to Overton road North of Micheldever Station. North by Overton Road to White Hill South of Overton, thence a line Northwest across country through Turrill Hill Farm (included) and Southington (included) to starting point.



Diocese of Portsmouth Parish boundaries 2016

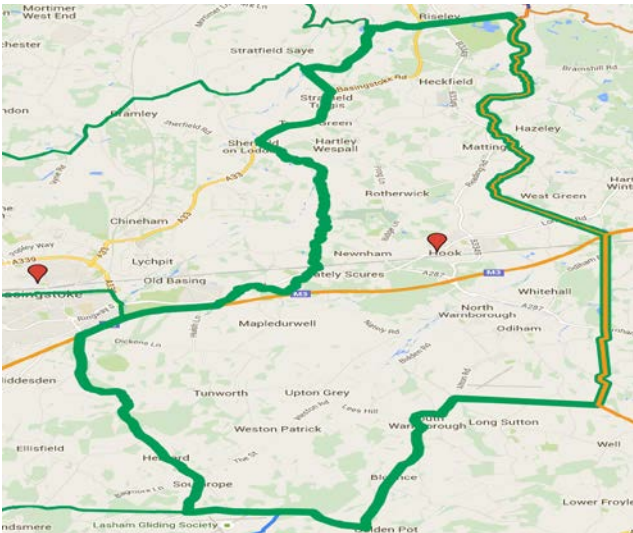
Deanery 7

Northwest Hampshire Pastoral Area

HOOK

Sacred Heart, London Road, Hook, Hampshire RG27 9LA

A point where the River Loddon crosses the county boundary East of Chequers SU706627. East-northeast by boundary to River Whitewater. South along River Whitewater to a point East of Bunker's Hill Farm and North of Borough Court. A line Southeast across country crossing A30 to join B3016 on M3 bridge. A line South across country over A287 and through Bullock's Farm (excluded) and Roke's Farm (excluded) to a point between Newlands and Stapely Farms. A line West to join B3349 at Four Lanes End. South by B3349 (but making a detour to exclude South Warnborough) to Golden Pot crossroads. West by minor road (The Avenue) through Shaldon Green and Weston Common and North of Lasham Airfield to join A339 Alton Road at Cold Harbour. North by A339 to M3. East along M3 to River Lyde at Andwell. North by River Lyde and River Loddon through Water End to join A33 Northeast of Sherfield-on-Loddon. Northeast by A33 to minor road North of Stratfield Turgis. Northwest by minor road to River Loddon, thence Northeast by River Loddon to starting point.



Diocese of Portsmouth

Parish boundaries 2016

Deanery 7

Northwest Hampshire Pastoral Area

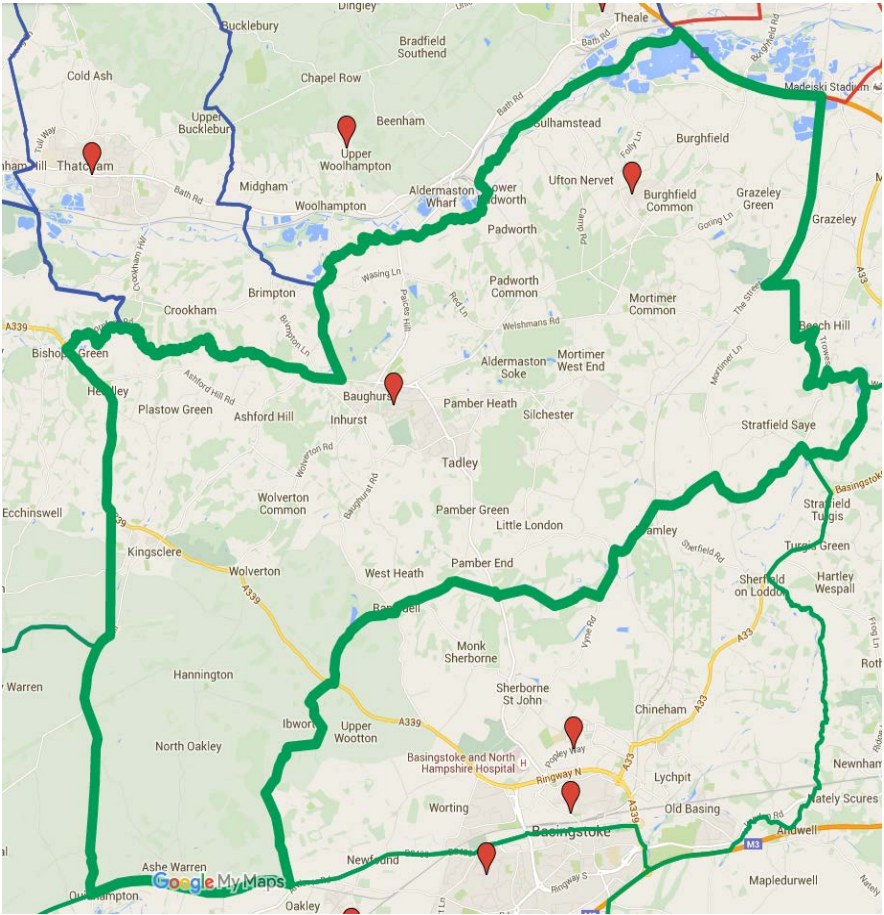
TADLEY

St Michael, Bishopswood Road, Tadley, Hampshire RG26 4HG

St Oswald, Abbey Park, Clay Hill, Burghfield Common, Berkshire RG7 3HQ

A point where the A339 crosses the county boundary at Bishop's Green SU506634. East by boundary to a point where it touches the B3051 Northwest of Heath End SU579627. East along B3051 to Southeast corner of Brimpton Common. North by track through western edge of Brimpton Common to a point Northeast of Boot Farm. North up Back Lane to bridge over River Enborne. East along River Enborne to confluence with River Kennet. Follow River Kennet East to M4. Southeast down M4 to railway line. South down railway line to Foundry Brook. East along Foundry Brook for approximately half a mile. A line across country south to road fork between Park Lane and Beech Hill Road West of Beech Hill. Follow Beech Hill Road to first T junction. Take road and track South to Park Lane. Follow Park Lane South to County boundary. East by boundary to River Loddon East of Chequers. Southwest by River Loddon to Stratfield Saye minor road bridge. Northwest by minor road to road junction Southwest of Stratfield Saye. Southwest by road (Great Dover Street) through Fair Oak Green, Bramley (excluded) to Vyne Park road junction. Southwest by road (The Street and Vine Road) to a point Southeast of Beaurepaire House. West across country to track. Southwest by track to Beaurepaire Farm. Northwest across country to Hill End Farm, by track to A340 at Salters Heath. Right then left to minor road. Northeast to road junction Southeast of Priory Farm and Northeast of Charter Alley. Southwest through Charter Alley (included), Pamber Road and Monk Sherborne Road to Ramsdell (included), then Ewhurst Road and Lloyds Lane to A339 East of Folly Farm. Cross A339. West and South by minor road (Hook Lane) through Ibsworth (included), East of Hay Wood, Summer Down Farm, and on by road (Ibworth Road and Summer Down Lane) to railway line at Clarcken Green. West by railway line to B3051 North of Overton. North along B3051 to White Hill South of Kingsclere. A line due North across country to meet A339 at Stanton's Farm, thence North by A339 through Headley to starting point.

Diocese of Portsmouth Parish boundaries 2016



Diocese of Portsmouth
Parish boundaries 2016

Deanery 8

Southampton Central & West Pastoral Area

SOUTHAMPTON HOLY FAMILY

Holy Family, Redbridge Hill, Millbrook, Southampton, Hampshire SO16 4PL

A point where Tanner's Brook meets the River Test at district boundary (SU380122). Northwest up River Test to M27. East by M27 to M271. Northeast by M271 to A3057 roundabout, thence South to A3057/M27 road bridge, skirting to the East to include Upton Crescent. Southeast down A3057 Romsey Road to Upper Brownhill Road. East-northeast along Upper Brownhill Road (excluded) to Rownhams Road junction. South-southeast between Conifer Road and Coxford Drive, over Palm Road and a line South-southwest to meet Tanner's Brook at Coxford Road bridge, thence South by brook to starting point.



Diocese of Portsmouth
Parish boundaries 2016

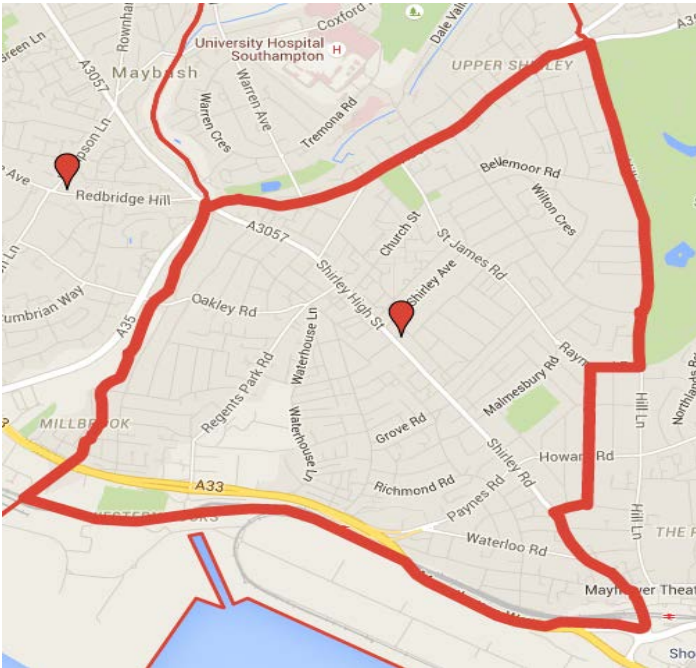
Deanery 8

Southampton Central & West Pastoral Area

SOUTHAMPTON ST BONIFACE

St Boniface, 413 Shirley Road, Southampton, Hampshire SO15 3JD

A point on the Central Station Bridge. West along Western Approach (Mountbatten Way) to Railway Bridge. West along railway line to Tanner's Creek. North up Tanner's Creek to A3057 Romsey Road. Northeast along A3067 Winchester Road (east side) to junction with Burgess Road. Northeast along Burgess Road to Hill Lane. South down Hill Lane (excluded) to Raymond Road. West along Raymond Road (both sides). South down Grenville and Atherley Roads (excluded), Southwest along Languard Road (excluded). Southeast along Shirley Road A3057 (both sides) and across Millbrook Road to starting point at Bridge.



Diocese of Portsmouth Parish boundaries 2016

Deanery 8

Southampton Central & West Pastoral Area

SOUTHAMPTON ST JOSEPH & ST EDMUND

St Edmund, The Avenue, Southampton, Hampshire SO17 1XJ

St Joseph, Bugle Street, Southampton, Hampshire SO14 2AH

From a point on Central Station Bridge South of the railway, Northwest over bridge and along Shirley Road (excluded); Landguard Road (included); Atherley and Grenville Roads (included). Right into Raymond Road (excluded); North along Hill Lane (included) and across roundabout. Continue along Hill Lane. After Highclere Road, Northeast into Sports Centre (excluding Lordswood Gardens). Around western perimeter of Civic Sports Centre and Golf Course to district boundary. Continue East to a stream running through Chilworth Common. Northeast along stream to M27. Southeast by M27 to A33 Chilworth Roundabout. South down Bassett Avenue (included) to Glen Eyre Road. Along Glen Eyre Road (included) to Burgess Road. Across Burgess Road, then by track at West of University to junction of Highfield Lane and Highfield Road. Southeast down Highfield Lane (included); Brookvale Road (included) to Portswood Road. South-southwest down Portswood Road (included) to Spring Crescent. East down Spring Crescent (included) to Lawn Road. At junction with Lawn Road, cut Southeast to railway bridge at Dukes Road, thence to River Itchen. South by River Itchen and Northwest by River Test to a point where Tanner's Brook used to enter the River Test (due to container port this is no longer the case). From this point, head Northeast towards Millbrook perpendicular to the River Test bank to Railway line just Southwest of Tanner's Brook Way. East along railway line to Western Approach bridge. East along Western Approach (Mountbatten Way) to Central Station Bridge and starting point.

Diocese of Portsmouth
Parish boundaries 2016



Diocese of Portsmouth Parish boundaries 2016

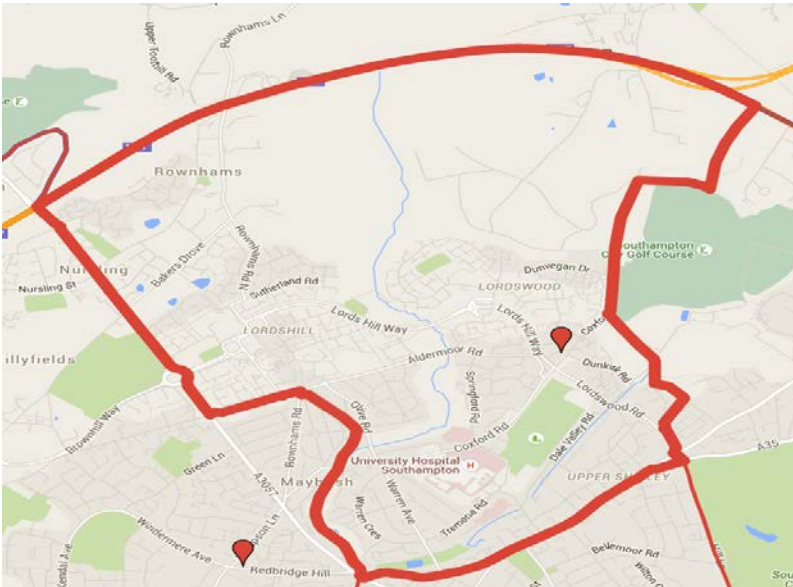
Deanery 8

Southampton Central & West Pastoral Area

SOUTHAMPTON ST VINCENT DE PAUL

St Vincent De Paul, Aldermoor Close Off Coxford Road, Lordswood, Southampton, Hampshire SO16 5ST

A point where Tanner's Brook crosses A35 Winchester Road (SU393143). North by brook to Coxford Road bridge. Continue North-northeast behind houses to Palm Road, then Northwest between Coxford Drive and Conifer Road to Upper Brownhill Road. Southwest along Upper Brownhill Road (included) to A3057 Romsey Road. Northwest along A3057 to M27. Northeast along M27 to stream running through Chilworth Common. Southwest by stream to Southampton City boundary. West and South along boundary to Coxford Road. South along Coxford Road to Grafton Gardens, then a line following the edge of the Sports Centre. South to include Dunkirk Road and Lordswood Gardens. Southwest into Hill Lane (excluded) to Burgess Road, thence Southwest along Burgess and Winchester Roads (west side) to starting point.



Diocese of Portsmouth Parish boundaries 2016

Deanery 8

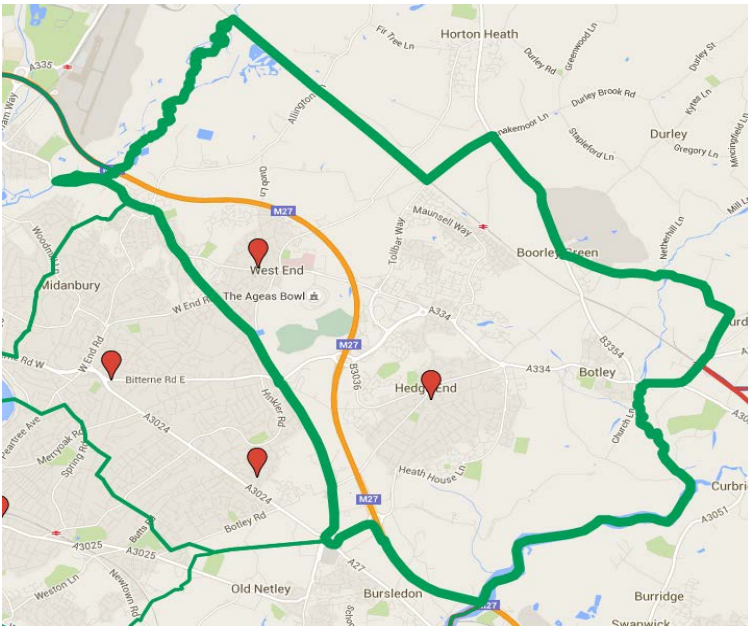
Southampton East Pastoral Area

HEDGE END

Our Lady of the Assumption, 3 Freegrounds Road, Hedge End, Hampshire SO30 0HG

St Brigid, Woodlea Gardens, West End, Southampton, Hampshire SO30 3GA

At the A27-A3024 Windhover roundabout North of Lowford (SU479110), North along A27 as far as Mans Bridge. Northeast up River Itchen as far as railway line. Southeast down railway line to B3342 (SU490156). Northeast by B3342 to roundabout at junction with B3354. Southeast down B3354 to Maddox Lane fork. Bear East-southeast by Maddox Lane towards Curdrige. At T junction North of Curdrige, Southwest by road (Vicarage Lane) to meet A334 North of Botley Station. By A334 to River Hamble. Downstream to M27. Northwest along M27 to interchange 8 South of Hedge End, thence Southwest by A3024 to starting point.



Diocese of Portsmouth
Parish boundaries 2016

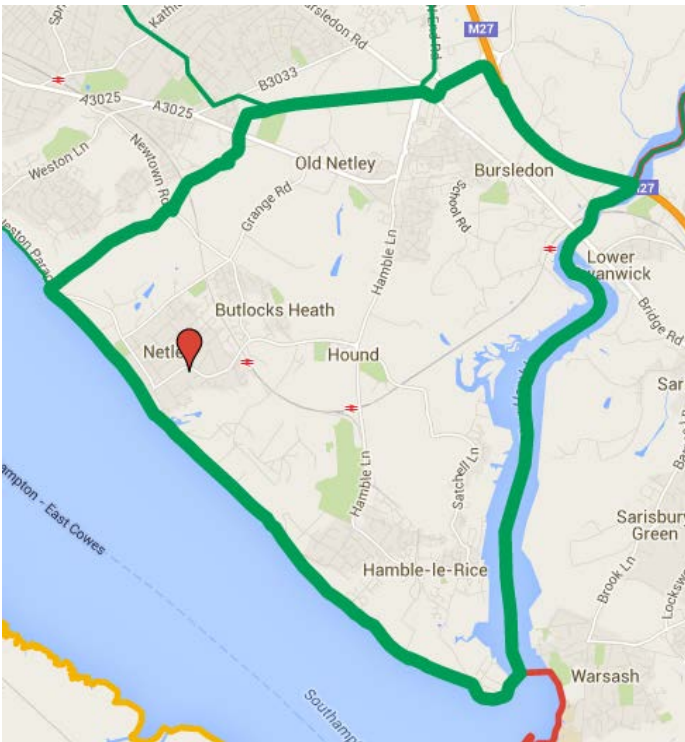
Deanery 8

Southampton East Pastoral Area

NETLEY

Church of the Annunciation, 82 Station Road, Netley Abbey, Hants SO31 5AF

A point where the district boundary meets the seashore North of Netley Abbey (SU448091). Northeast along boundary to cross A3025 and reach a point near sharp bend in Shop Lane (SU468108). East-northeast across country, crossing Shop Lane to A3024-A27 roundabout North of Lowford. Northeast by A3024 to M27. Southeast down M27 to River Hamble. South down River Hamble to sea, thence Northwest by sea to starting point North of Netley Abbey.



Diocese of Portsmouth
Parish boundaries 2016

Deanery 8

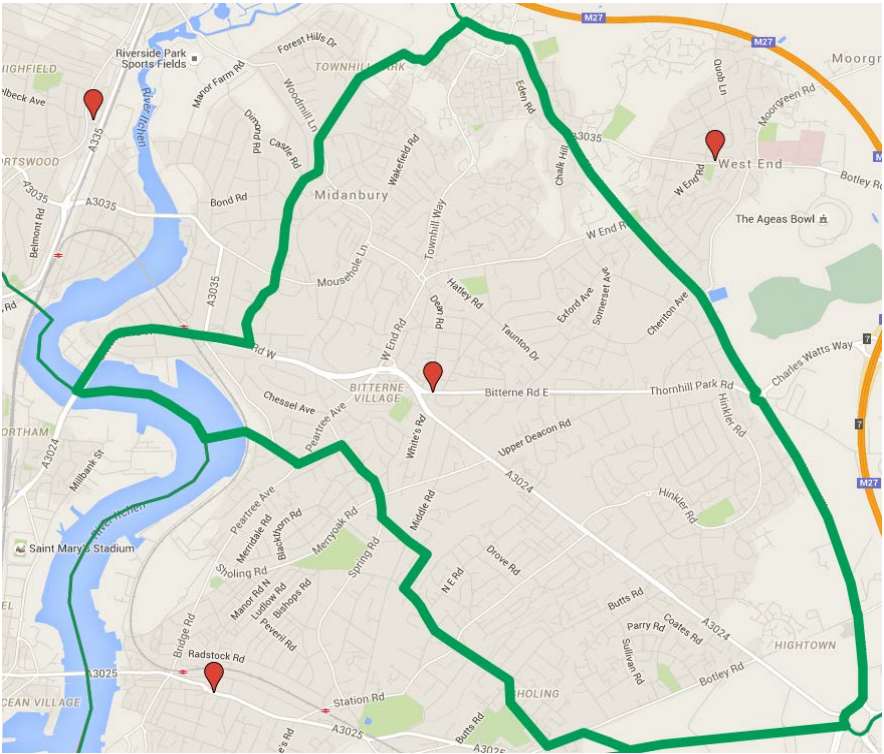
Southampton East Pastoral Area

SOUTHAMPTON CHRIST THE KING & ST COLMAN

Christ The King & St Colman, Bitterne Road East, Southampton, Hants SO18 6AP

In the West, a point on Northam Bridge. East along Bitterne Road to Midanbury Lane. North along Midanbury Lane (both sides) to junction with Dell Road. North-northeast behind houses to T junction at Woodmill Lane with Cornwall Road. Northeast across Frogs Copse. Continue Northeast across Meggeson Avenue to join Cutbush Lane North of The Gregg School. Northeast along Cutbush Lane to A27. Southeast by A27 Church Hill, Moorhill Road and Kaneshill to Windhover roundabout. West across Bursledon Common to a point on the district boundary at the Northwest corner of Portsmouth Road sports ground (SU463108). A line Northwest to Botley Road. Southwest along Botley Road (included) to a point South of Gainsborough Close junction. North-northwest through cemetery to Butts Road at South East Road junction. Northwest along South East Road to Sholing Common stream. Northwest crossing Middle Road at junction with Heath Road. Continue Northwest (including school) to Spring Road at junction with Pycroft Close. Northwest along Spring Road (included) to Freemantle Common at junction with Freemantle Common Road. Due Southwest across Freemantle Common to Pear Tree Avenue junction with Athelstan Road, then Northwest to the Itchen, including Chine Avenue, thence up River Itchen to starting point at Northam Bridge.

Diocese of Portsmouth Parish boundaries 2016



Diocese of Portsmouth Parish boundaries 2016

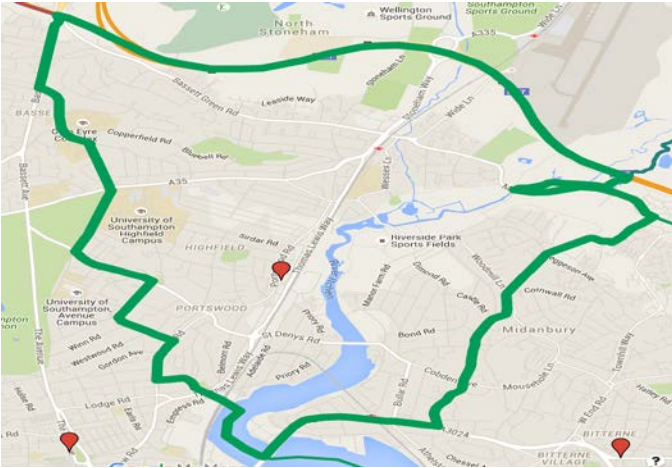
Deanery 8

Southampton East Pastoral Area

SOUTHAMPTON IMMACULATE CONCEPTION

The Immaculate Conception, Portswood Road, Southampton, Hants SO17 3SB

A point in the River Itchen South of Dukes Road – Priory Road railway bridge. A line to the junction of Spring Crescent and Lawn Road crossing the railway line and A335 (Thomas Lewis Way). Along Spring Crescent (excluded) to Portswood Road. Right into Portswood Road (excluded). Left into Brookvale Road (excluded). Northwest and then northeast on Brookvale Road. Left into Highfield Lane (excluded) to track beyond Furzedown Road. North-northeast by track to Burgess Road. Cross Burgess Road. Through Glen Eyre Road (excluded) to Bassett Avenue. North up Bassett Avenue (excluded) to Chilworth roundabout and M27. Southeast by M27 to River Itchen. Downstream to Mans Bridge. East along A27 to Cutbush Lane - Allington Lane crossroads. Southwest down Cutbush Lane to a point North of The Gregg School, then a line Southwest across country to cross Meggeson Avenue Northeast of Frogs Copse. Continue Southwest to cut Woodmill Lane at junction with Cornwall Road. A line South-southwest behind houses to join Midanbury Lane at junction with Dell Road. Down Midanbury Lane (excluded) to Bitterne Road. West along Bitterne Road, to River Itchen at Northam Bridge, thence North by river to starting point South of railway bridge.



Diocese of Portsmouth Parish boundaries 2016

Deanery 8

Southampton East Pastoral Area

SOUTHAMPTON ST PATRICK

St Patrick, 45 Portsmouth Road, Woolston, Southampton, Hampshire SO19 9BD

A point in the River Itchen North of Bronte Way (SU443127). A line Southeast (excluding Chine Avenue) to Athelstan Road – Peartree Avenue junction. Northeast through Freemantle Common. Southeast down Spring Road (excluded) to Pycroft Close. A line Southeast crossing Middle Road to Heath Road junction to stream in Sholing Common. Southwest by stream to South East Road. Southeast along South East Road to Butts Road. Cross Butts Road, then a line South-southeast through Cemetery to Botley Road junction with Gainsborough Close (excluded). Northeast along Botley Road (excluded) to a point North of Lowry Gardens. A line Southeast across country to district boundary at Northwest corner of sports ground. Southwest down district boundary to Southampton Water, thence North by River Itchen to starting point.

