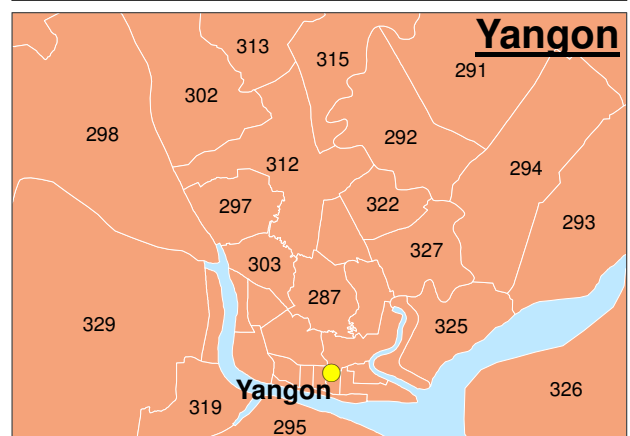
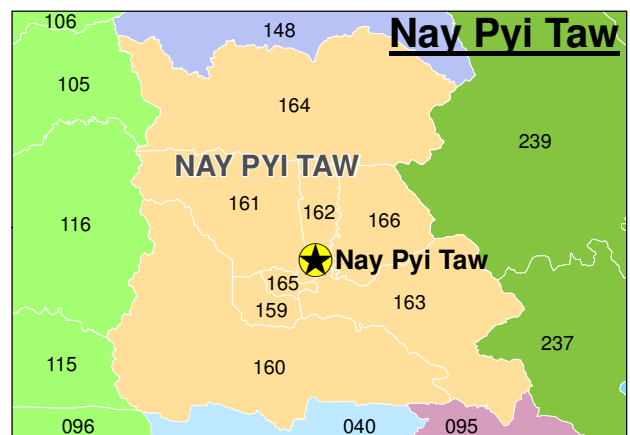
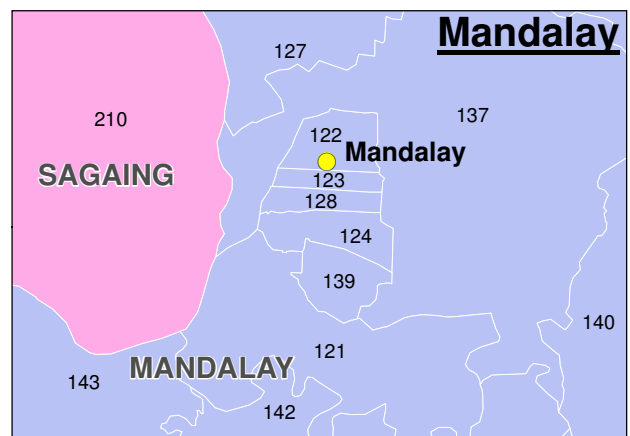


Myanmar States/Regions and Townships



Ayeyarwady Region	083 Demoso	166 Zay Yar Thi Ri	250 Laukkaing
001 Bogale	084 Hpasawng	Rakhine State	251 Mabein
002 Danubyu	085 Hpuso	167 Ann	252 Manton
003 Dedaye	086 Loikaw	168 Buthidaung	253 Matman
004 Einme	087 Mese	169 Gwa	254 Mongmao
005 Hinthada	088 Shadaw	170 Kyaukpyu	255 Mongmit
006 Ingapu	Kayin State	171 Kyauktaw	256 Mongyai
007 Kangyidaunt	089 Hlaingbwe	172 Maungdaw	257 Muse
008 Kyaiklat	090 Hpa-An	173 Minbya	258 Namhkan
009 Kyangin	091 Hpaun	174 Mrauk-U	259 Namhsan
010 Kyaunggon	092 Kawkaik	175 Munaung	260 Namtu
011 Kyonpyaw	093 Kyainseikgyi	176 Myebon	261 Narphan
012 Labutta	094 Myawaddy	177 Pauktaw	262 Nawngkhio
013 Lemyetha	095 Thandaunggyi	178 Ponnagyun	263 Pangsan
014 Maubin	Magway Region	179 Ramree	264 Pangwaun
015 Mawlamyinegyun	096 Aungmye	180 Rathedaung	265 Tangyan
016 Myanaung	097 Chauk	181 Sittwe	Shan State (East)
017 Myaungmya	098 Gangaw	182 Thandwe	266 Kengtung
018 Ngapudaw	099 Kamma	183 Toungup	267 Monghsyat
019 Nyaungdon	100 Magway	Sagaing Region	268 Monghsyat
020 Pantanaw	101 Minbu	184 Ayadaw	269 Mongkhet
021 Patheingyi	102 Mindon	185 Banmauk	270 Mongla
022 Pyapon	103 Minhla	186 Budalin	271 Mongping
023 Thabaung	104 Myaung	187 Chaung-U	272 Mongton
024 Wakema	105 Myothit	188 Hkamti	273 Mongyang
025 Yegyi	106 Natmauk	189 Homalin	274 Mongyawang
026 Zalun	107 Ngape	190 Indaw	275 Tachileik
Bago Region (East)	108 Pakokku	191 Kale	Tanintharyi Region
027 Bago	109 Pauk	192 Kalewa	276 Bokpyin
028 Daik-U	110 Pwintbyu	193 Kanbalu	277 Dawei
029 Htantabin	111 Salin	194 Kani	278 Kawthoung
030 Kawa	112 Saw	195 Katha	279 Kyunsu
031 Kyaukkyi	113 Seikphyu	196 Kawlin	280 Launglon
032 Kyauktaga	114 Sidoktaya	197 Khin-U	281 Myeik
033 Nyaunglebin	115 Sinbaungwe	198 Kyunhla	282 Palaw
034 Oktwin	116 Taungdwingyi	199 Lahe	283 Tanintharyi
035 Phyu	117 Thayet	200 Lay Shi	284 Thayetchaung
036 Shwegyin	118 Tilin	201 Mawlaik	285 Yebu
037 Taungoo	119 Yenangaung	202 Mingin	Yangon Region
038 Thanatpin	120 Yesagyo	203 Monywa	286 Ahlone
039 Waw	Mandalay Region	204 Myaung	287 Bahan
040 Yedashe	121 Amarapura	205 Myinmu	288 Botahtaung
Bago Region (West)	122 Aungmyathazan	206 Nanyun	289 Cocokyun
041 Gyobingauk	123 Chanayethazan	207 Pale	290 Dagon
042 Letpadan	124 Chanmyathazi	208 Paungbyin	291 Dagon Myothit (East)
043 Minhla	125 Kyaukpadaung	209 Pinlehu	292 Dagon Myothit (North)
044 Monyo	126 Kyaukse	210 Sagaing	293 Dagon Myothit (Seikkan)
045 Nattalin	127 Madaya	211 Salinyi	294 Dagon Myothit (South)
046 Okpho	128 Mahaangmyay	212 Shwebo	295 Dala
047 Padaung	129 Mahlaing	213 Tabayin	296 Dawbon
048 Paukhaung	130 Meiktila	214 Tama	297 Hlaing
049 Paungde	131 Mogoke	215 Taze	298 Hlaingtharyar
050 Pyay	132 Myingyan	216 Tigyain	299 Hlegu
051 Shwedaung	133 Myittha	217 Wetlet	300 Himawli
052 Thayarwady	134 Natogyi	218 Wuntho	301 Htantabin
053 Thegon	135 Ngazun	219 Ye-U	302 Insein
054 Zigon	136 Nyaung-U	220 Yimmarbin	303 Kamaryut
Chin State	137 Patheingyi	Shan State (South)	304 Kawmu
055 Falam	138 Pyawbwe	221 Hopong	305 Kayan
056 Hakha	139 Pyigyitagon	222 Hsisheng	306 Kungyangon
057 Kanpetlet	140 Pynoolwin	223 Kalaw	307 Kyauktada
058 Matupi	141 Singu	224 Kunhing	308 Kyauktan
059 Mindat	142 Sintgaing	225 Kyethi	309 Kyeemyindaing
060 Paletwa	143 Tada-U	226 Laihka	310 Lanmadaw
061 Tedim	144 Taungtha	227 Langkho	311 Latha
062 Thantlang	145 Thabeikkyin	228 Lawksawk	312 Mayagone
063 Tonzang	146 Thazi	229 Loilen	313 Mingaladon
Kachin State	147 Wundwin	230 Mawmkai	314 Mingalarthaungmyunt
064 Bhamo	148 Yamethin	231 Monghsu	315 North Okkalapa
065 Chipwi	149 Billin	232 Mongkaing	316 Pabedan
066 Hpakant	150 Chungzon	233 Mongnai	317 Pazundaung
067 Injyangyang	151 Kyaukse	234 Mongpan	318 Sauchaung
068 Khaunglanphu	152 Kyaukse	235 Nansang	319 Seikgyikaungto
069 Machanbaw	153 Mawlamyine	236 Nyaungshwe	320 Seikkan
070 Mansi	154 Mudon	237 Pekon	321 Shwepyithar
071 Mogaung	155 Paung	238 Pindaya	322 South Okkalapa
072 Mohryin	156 Thanbyzayat	239 Pinlaung	323 Taikkyi
073 Momaik	157 Thaton	240 Taunggyi	324 Tamwe
074 Myitkyina	158 Ye	241 Ywangan	325 Thaketa
075 Nawngmun	Nay Pyi Taw	Shan State (North)	326 Thanlyin
076 Puta-O	159 Det Khi Na Thi Ri	242 Hopang	327 Thingangyun
077 Shwegu	160 Lewe	243 Hseni	328 Thongwa
078 Sumprabum	161 Oke Ta Ra Thi Ri	244 Hsipaw	329 Twantay
079 Tanai	162 Oke Ba Thi Ri	245 Konkyan	330 Yankin
080 Tsawlaw	163 Pynmana	246 Kunlong	
081 Waingmaw	164 Tatkon	247 Kutkai	
Kayah State	165 Za Bu Thi Ri	248 Kyaukse	
082 Bawlake		249 Lashio	



Map ID: MIMU546v13
 Production Date: 5 July 2019
 Paper Size: A3
 Projection/Datum: Geographic/WGS84
 Data Sources:
 Basemap Map: MIMU

Place Names: General Administration Department (GAD) and field sources. Place names on this product are in line with the general cartographic practice to reflect the names of such places as designated by the government concerned.
 Transliteration by MIMU.

This product has been prepared for operational purposes only, to support humanitarian and development activities in Myanmar. The Myanmar Information Management Unit / MIMU is a service of the Office of the UN Resident and Humanitarian Coordinator to support the information management needs and decision-making of humanitarian, development and peace-focused actors across Myanmar.

Note that this map may not show all islands of coastal areas due to scale limitations.

Copyright © Myanmar Information Management Unit 2019. MIMU products are not for sale and can be used free of charge with attribution.
 E-mail: info.mimu@undp.org Website: www.themimu.info