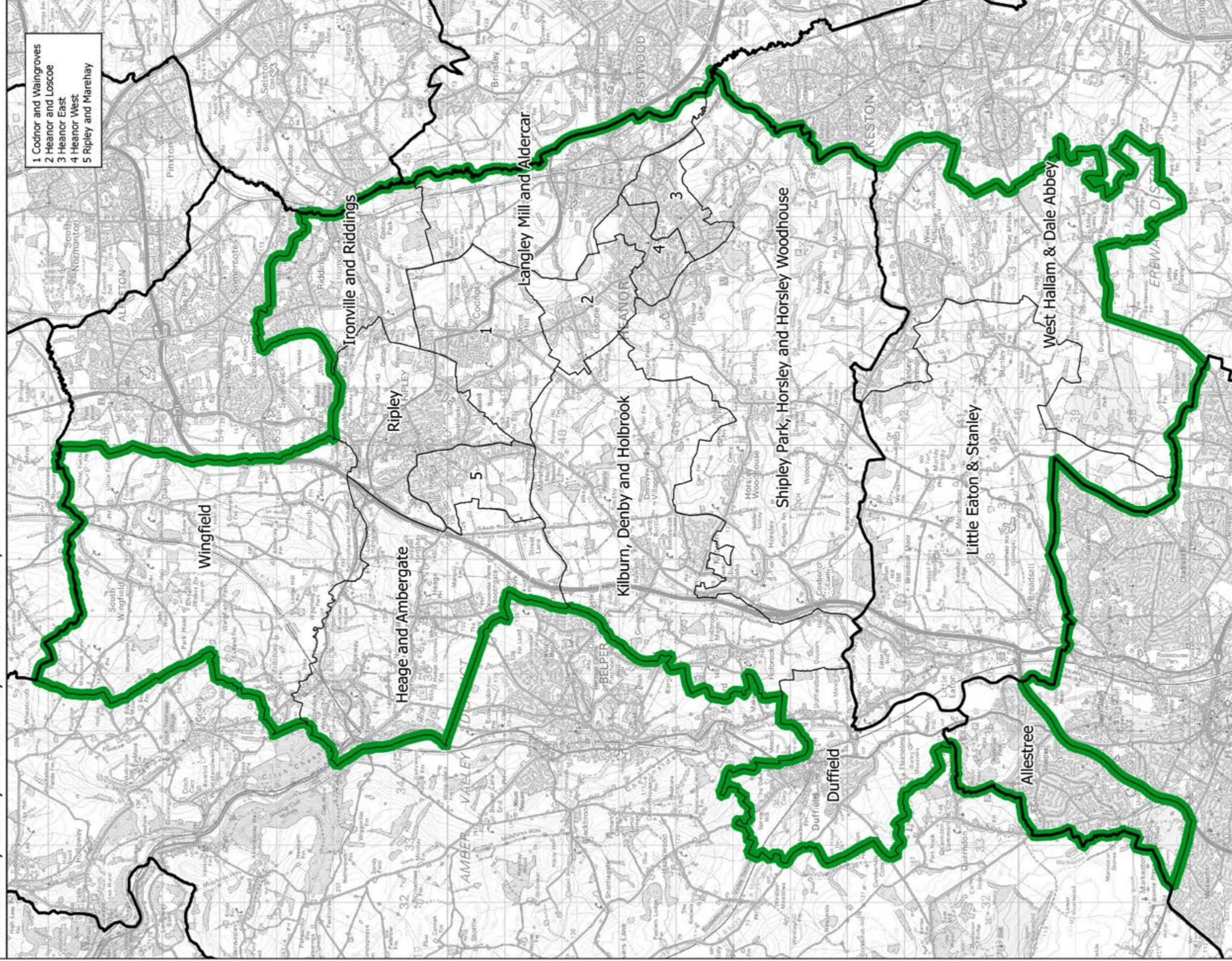


East Midlands

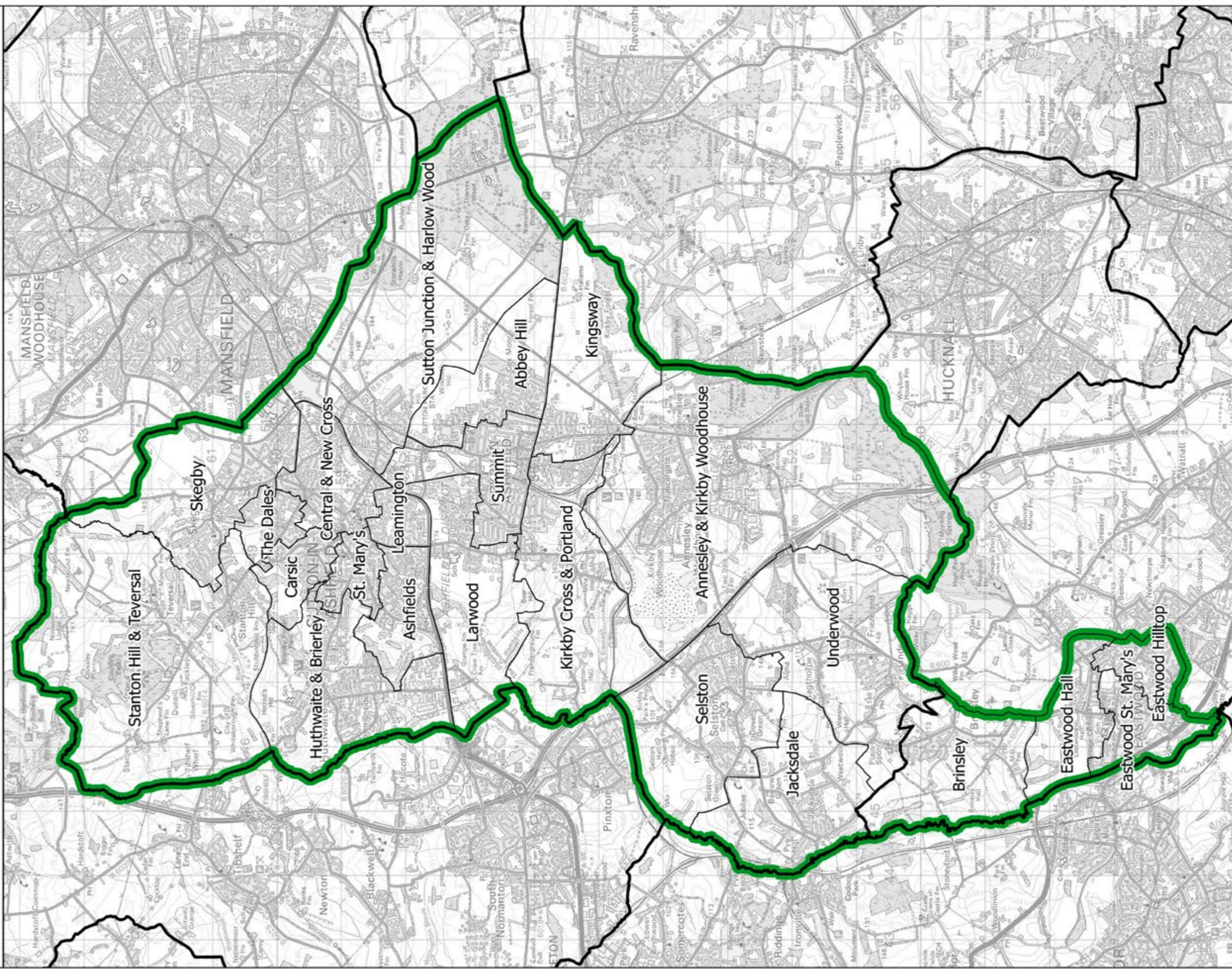
- 58** Amber Valley CC
- 59** Ashfield CC
- 60** Bassetlaw CC
- 61** Bolsover CC
- 62** Boston and Skegness CC
- 63** Bosworth CC
- 64** Broxtowe and Hucknall CC
- 65** Charnwood CC
- 66** Chesterfield BC
- 67** Corby and East Northamptonshire CC
- 68** Daventry and Lutterworth CC
- 69** Derby East CC
- 70** Derby West BC
- 71** Derbyshire Dales CC
- 72** Erewash CC
- 73** Gainsborough CC
- 74** Grantham and Stamford CC
- 75** Harborough, Oadby and Wigston CC
- 76** High Peak CC
- 77** Kettering CC
- 78** Leicester East BC
- 79** Leicester South BC
- 80** Leicester West BC
- 81** Lincoln and North Hykeham BC
- 82** Loughborough and South Rushcliffe CC
- 83** Louth and Horncastle CC
- 84** Mansfield CC
- 85** Newark CC
- 86** North East Derbyshire CC
- 87** North Rushcliffe and Clifton CC
- 88** North West Leicestershire CC
- 89** Northampton North BC
- 90** Northampton South BC
- 91** Nottingham East and Carlton BC
- 92** Nottingham North BC
- 93** Nottingham West and Beeston BC
- 94** Rutland and Melton CC
- 95** Sherwood CC
- 96** Sleaford CC
- 97** South Derbyshire CC
- 98** South Holland and The Deepings CC
- 99** South Leicestershire CC
- 100** South Northamptonshire CC
- 101** Wellingborough and Rushden CC

Boundary Commission for England - East Midlands Region
 Final recommendation
 Amber Valley County Constituency - Electorate 74,164



This map is based upon Ordnance Survey material with the permission of Ordnance Survey on behalf of the Keeper of Public Records. © Crown copyright and database right 2018. Unauthorised reproduction infringes Crown copyright and database right. Boundary Commission for England 100016289, 2018.

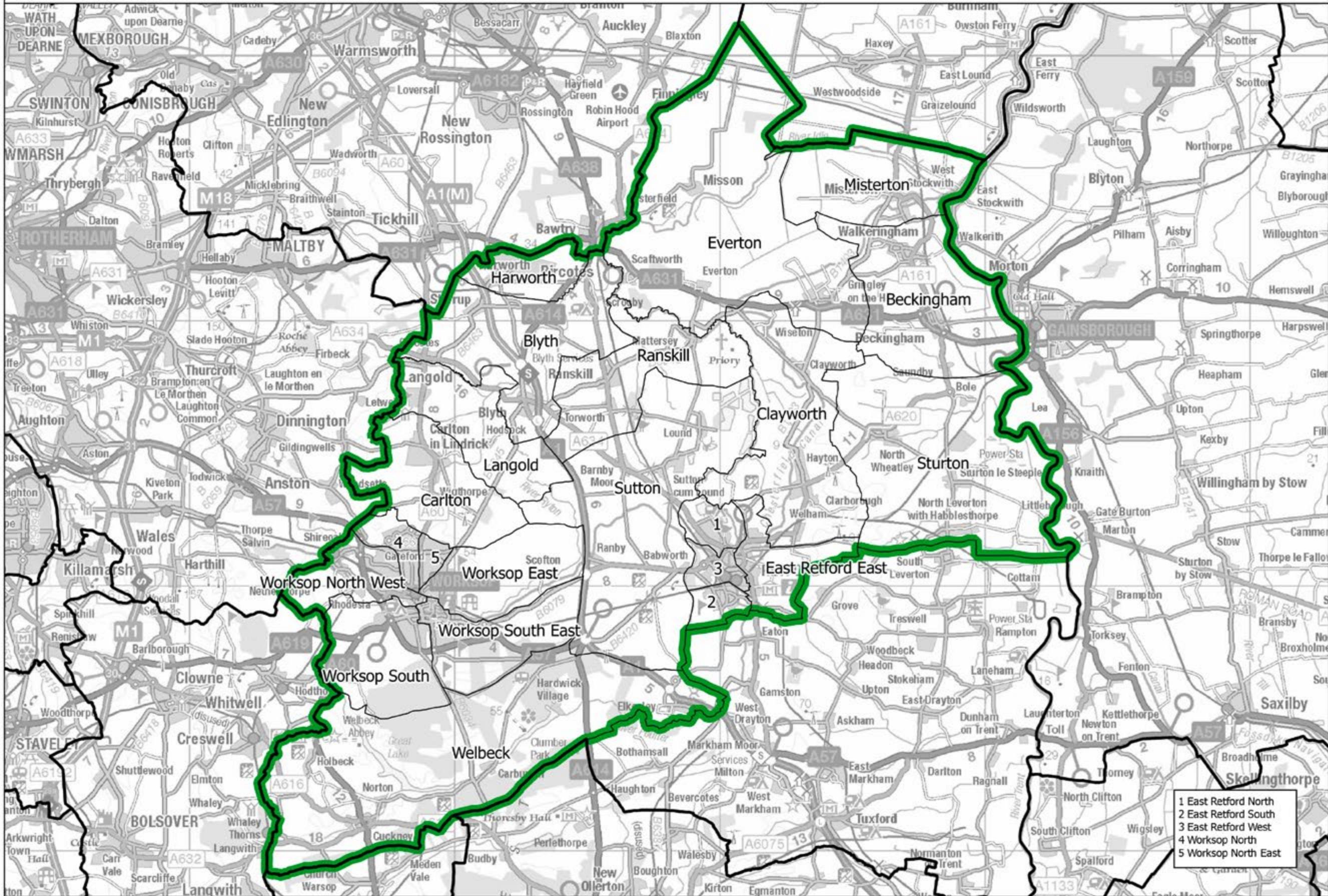
Boundary Commission for England - East Midlands Region
 Final recommendation
 Ashfield County Constituency - Electorate 76,418



█ Constituency
 Local authorities
 Wards

This map is based upon Ordnance Survey material with the permission of Ordnance Survey on behalf of the Keeper of Public Records. © Crown copyright and database right 2018. Unauthorised reproduction infringes Crown copyright and database right. Boundary Commission for England 100016289, 2018.

Boundary Commission for England - East Midlands Region
 Final recommendation
 Bassetlaw County Constituency - Electorate 76,764



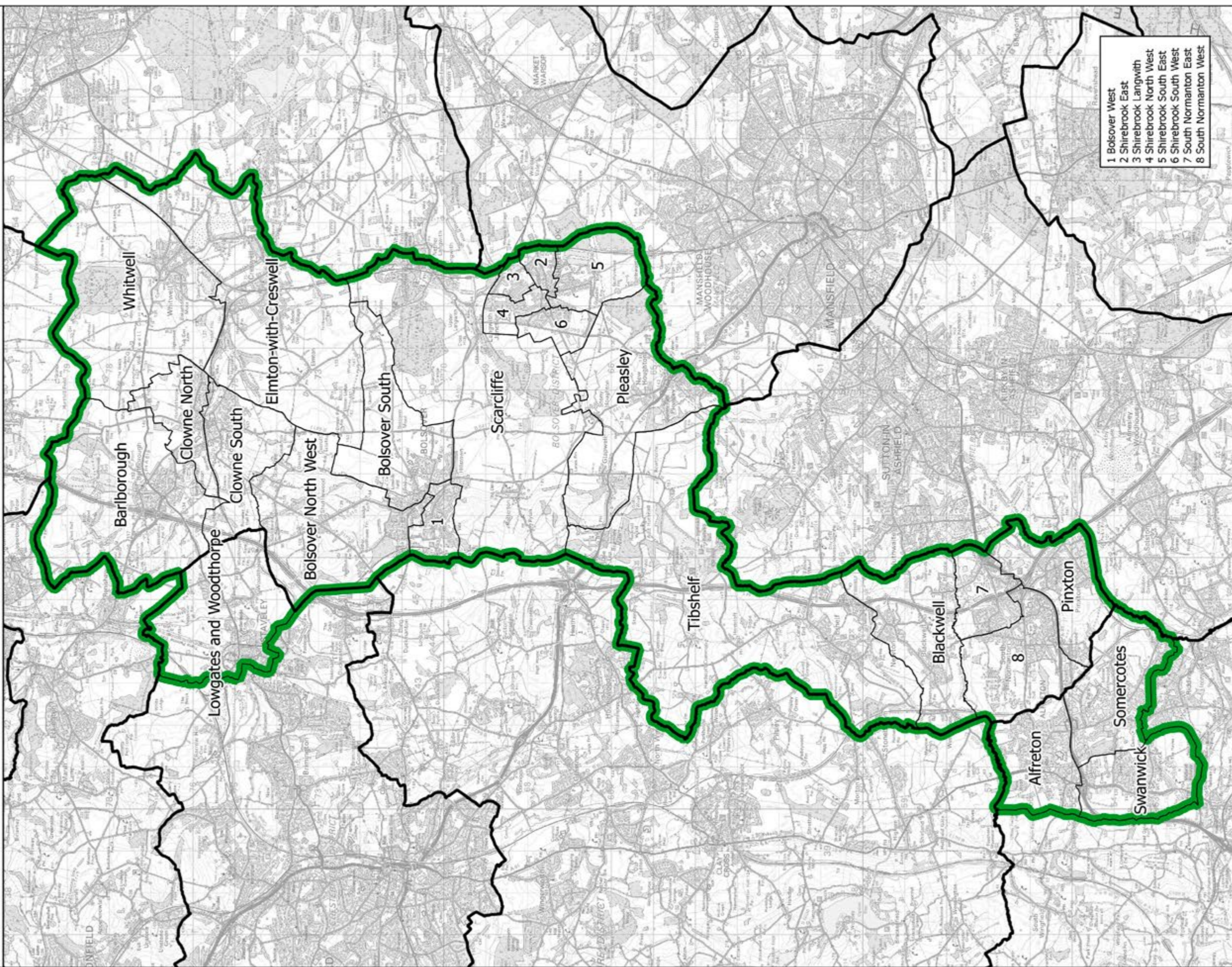
█ Constituency
 Local authorities
 Wards

- 1 East Retford North
- 2 East Retford South
- 3 East Retford West
- 4 Worksop North
- 5 Worksop North East

This map is based upon Ordnance Survey material with the permission of Ordnance Survey on behalf of the Keeper of Public Records © Crown copyright and database right 2018. Unauthorised reproduction infringes Crown copyright and database right. Boundary Commission for England 100018289, 2018.

Bolsover CC

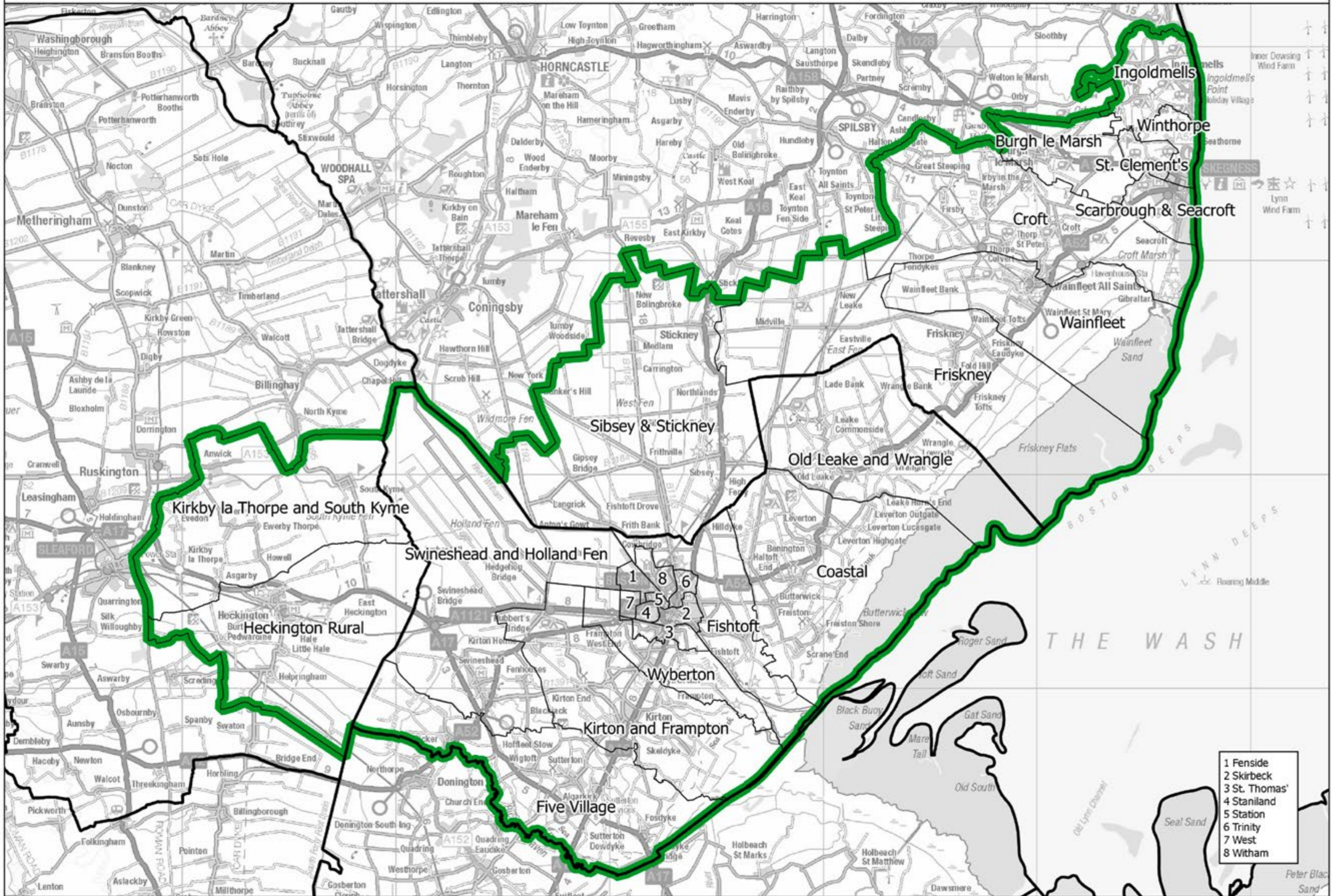
Boundary Commission for England - East Midlands Region
 Final recommendation
 Bolsover County Constituency - Electorate 73,875



This map is based upon Ordnance Survey material with the permission of Ordnance Survey on behalf of the Keeper of Public Records. © Crown copyright and database right 2018. Unauthorised reproduction infringes Crown copyright and database right. Boundary Commission for England 100016289, 2018.

█ Constituency
 Local authorities
 Wards

Boundary Commission for England - East Midlands Region
 Final recommendation
 Boston and Skegness County Constituency - Electorate 71,989

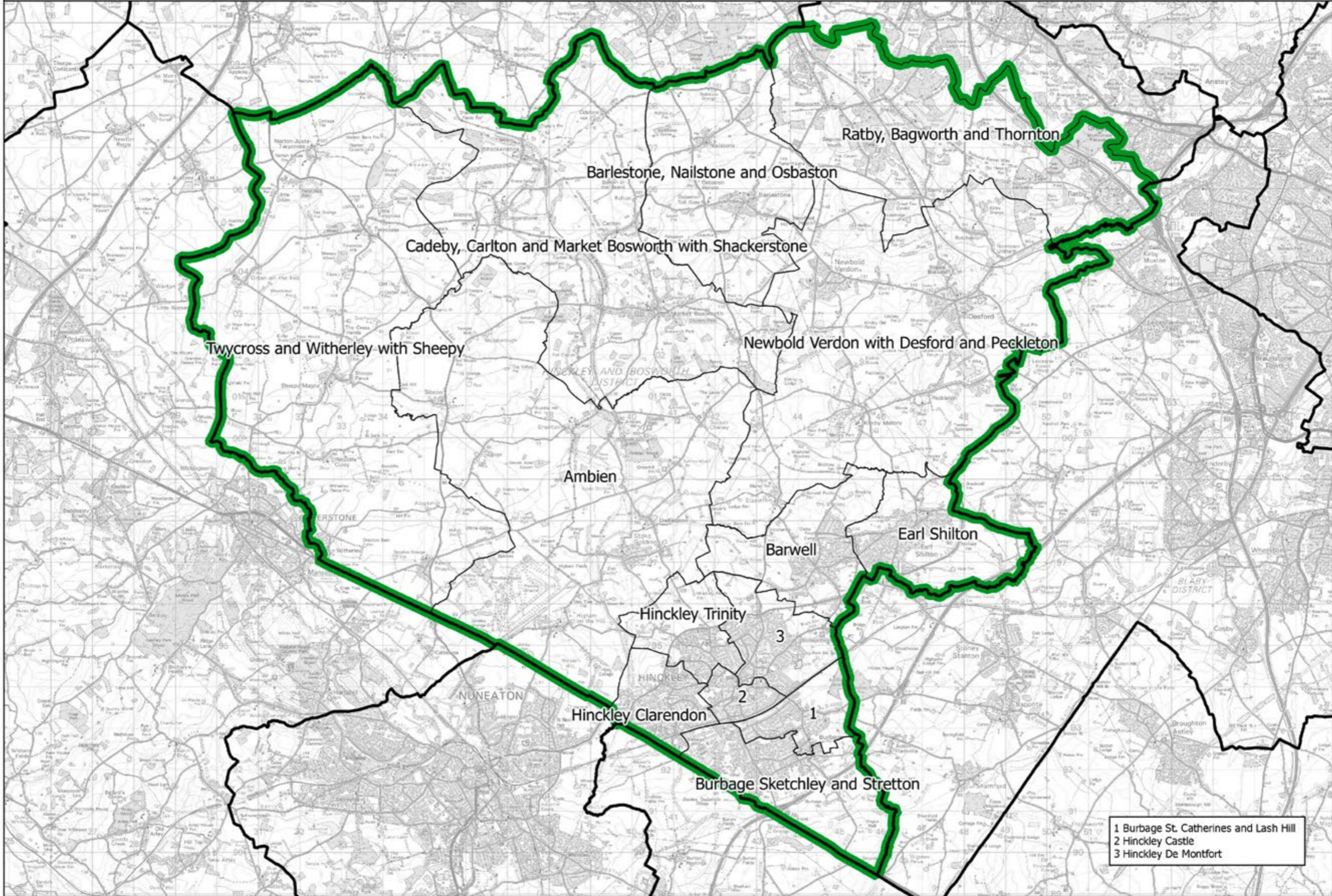


█ Constituency
 Local authorities
 Wards

- 1 Fenside
- 2 Skirbeck
- 3 St. Thomas'
- 4 Staniland
- 5 Station
- 6 Trinity
- 7 West
- 8 Witham

This map is based upon Ordnance Survey material with the permission of Ordnance Survey on behalf of the Keeper of Public Records © Crown copyright and database right 2018. Unauthorised reproduction infringes Crown copyright and database right. Boundary Commission for England 100018289. 2018.

Boundary Commission for England - East Midlands Region
Final recommendation
Bosworth County Constituency - Electorate 73,537

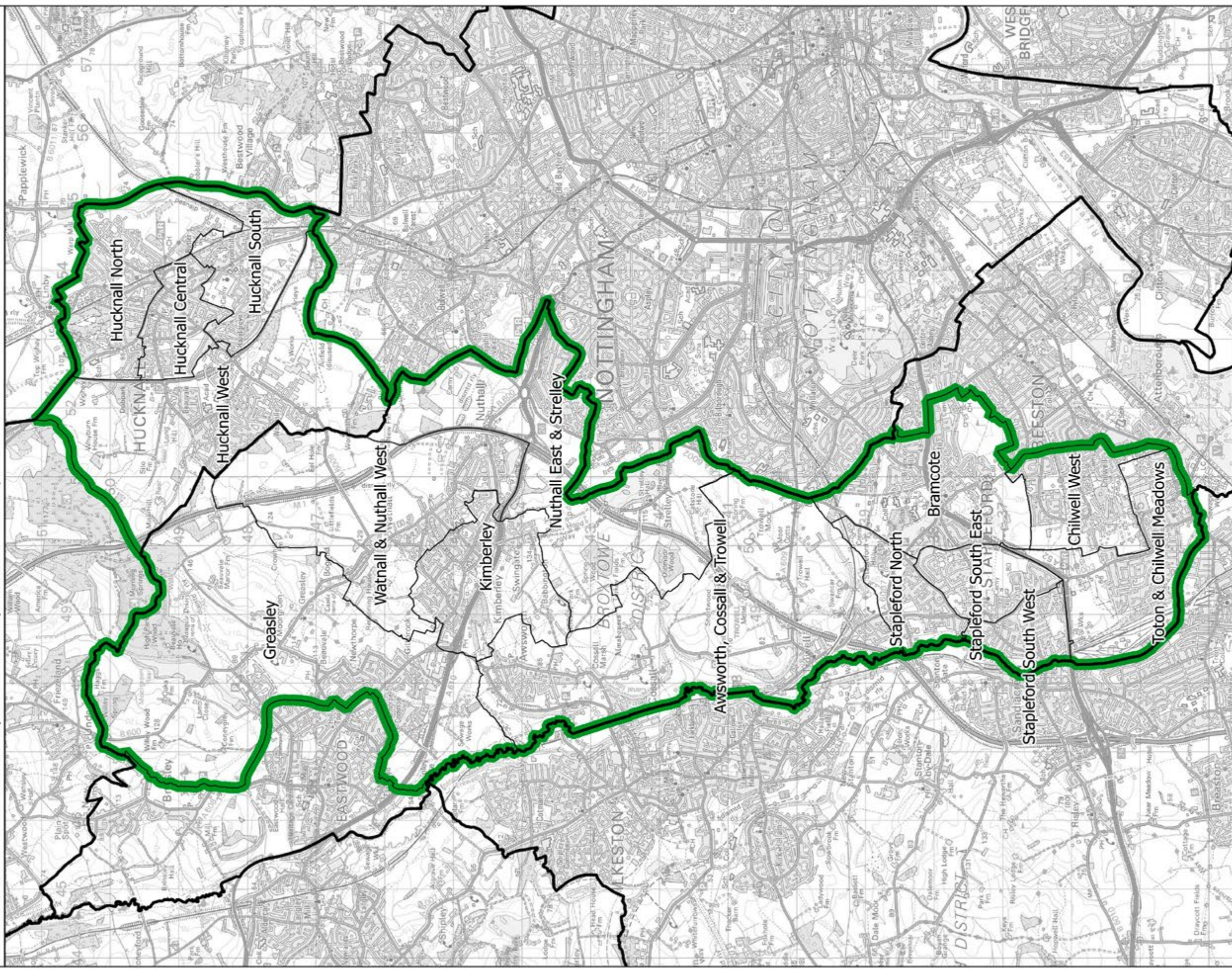


1 Burbage St. Catherines and Lash Hill
 2 Hinckley Castle
 3 Hinckley De Montfort

Constituency Local authorities Wards

This map is based upon Ordnance Survey material with the permission of Ordnance Survey on behalf of the Keeper of Public Records © Crown copyright and database right 2018. Unauthorised reproduction infringes Crown copyright and database right. Boundary Commission for England 100018289, 2018.

Boundary Commission for England - East Midlands Region
 Final recommendation
 Broxtowe and Hucknall County Constituency - Electorate 74,732

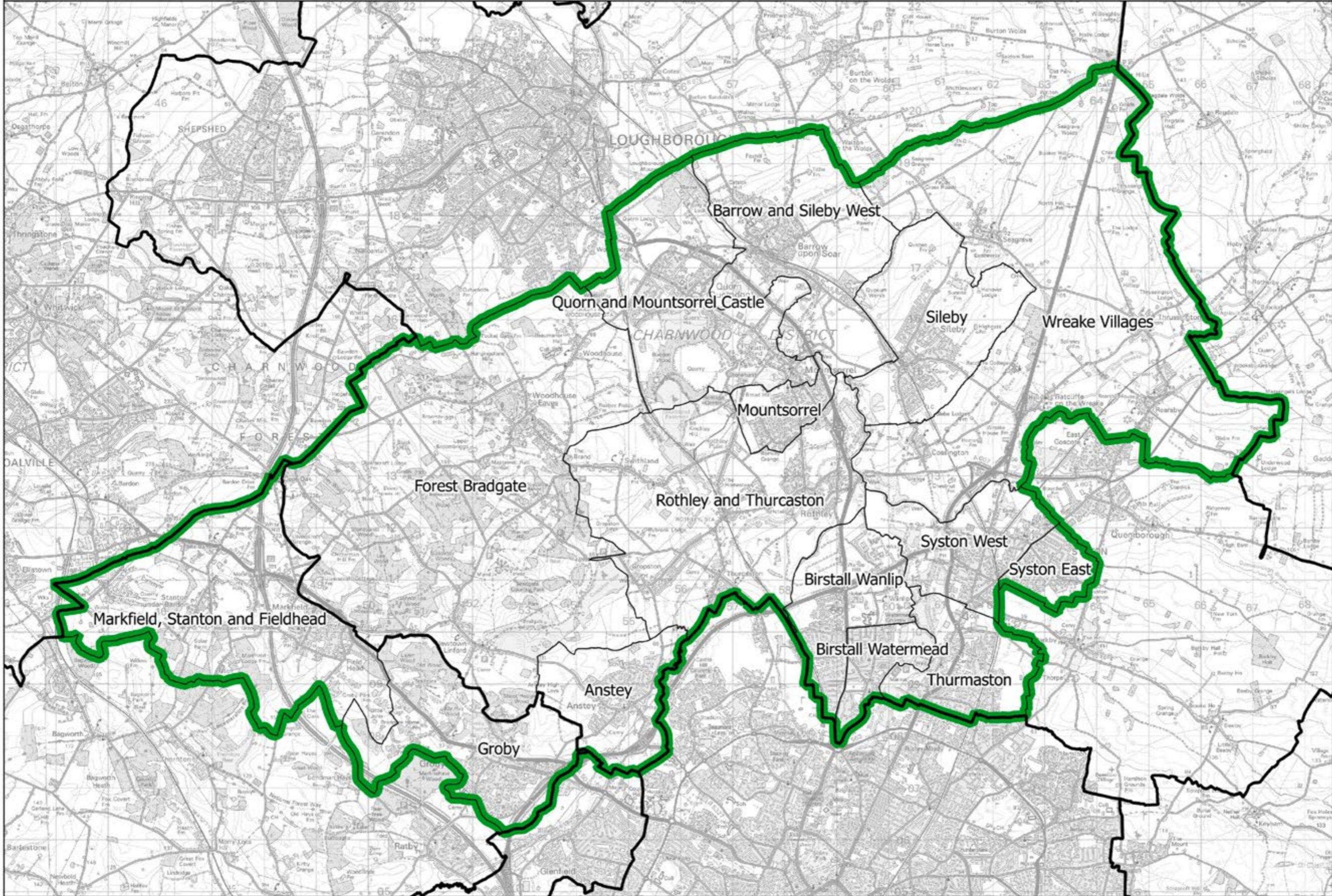


█ Constituency
 Local authorities
 Wards

This map is based upon Ordnance Survey material with the permission of Ordnance Survey on behalf of the Keeper of Public Records. © Crown copyright and database right 2018. Unauthorised reproduction infringes Crown copyright and database right. Boundary Commission for England 100016289, 2018.

Broxtowe and Hucknall CC

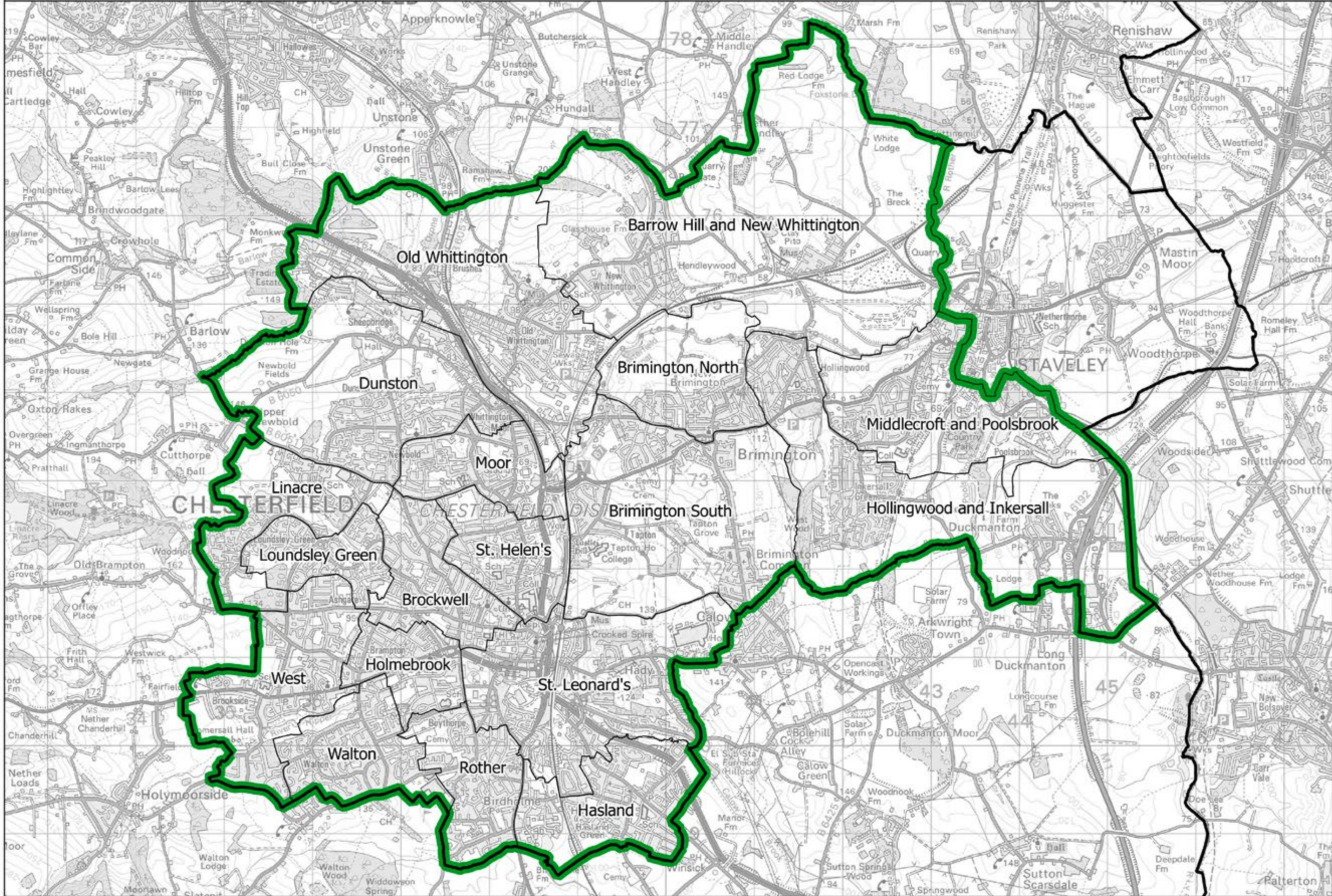
Boundary Commission for England - East Midlands Region
Final recommendation
Charnwood County Constituency - Electorate 75,023



█ Constituency
 Local authorities
 Wards

This map is based upon Ordnance Survey material with the permission of Ordnance Survey on behalf of the Keeper of Public Records © Crown copyright and database right 2018. Unauthorised reproduction infringes Crown copyright and database right. Boundary Commission for England 100018289, 2018.

Boundary Commission for England - East Midlands Region
 Final recommendation
 Chesterfield Borough Constituency - Electorate 75,675

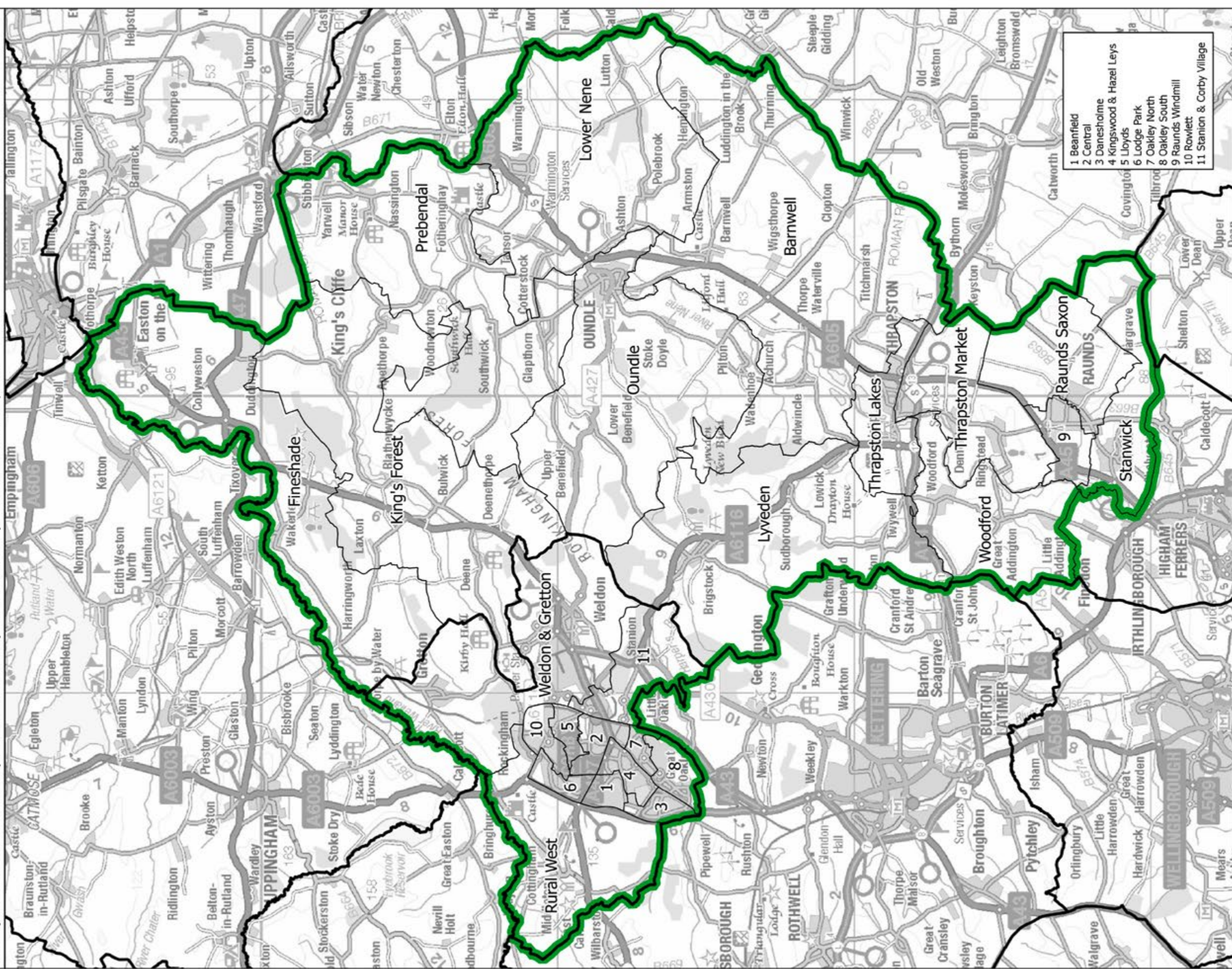


Constituency Local authorities Wards

This map is based upon Ordnance Survey material with the permission of Ordnance Survey on behalf of the Keeper of Public Records © Crown copyright and database right 2018. Unauthorised reproduction infringes Crown copyright and database right. Boundary Commission for England 100018289, 2018.

Corby and East Northamptonshire CC

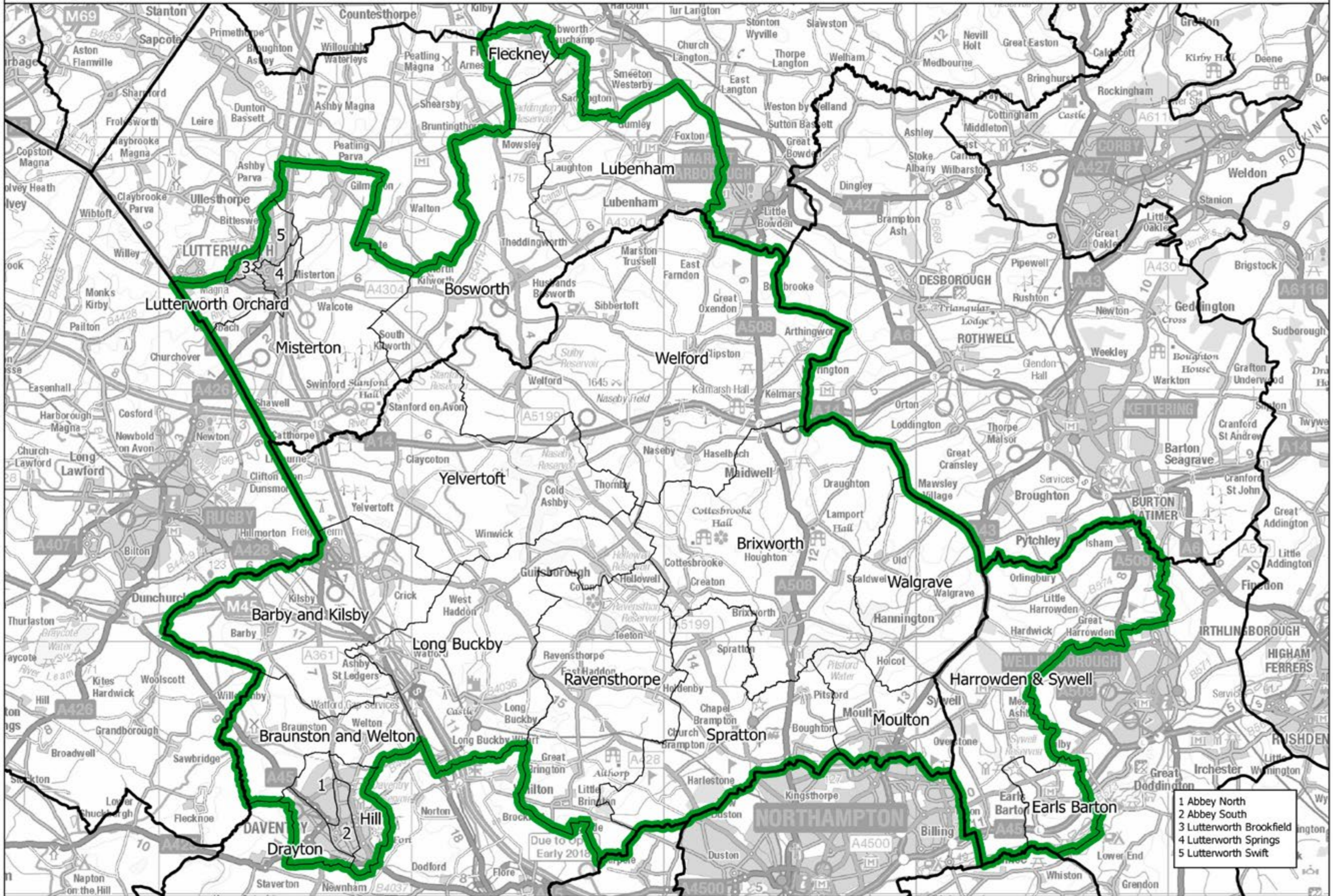
Boundary Commission for England - East Midlands Region
 Final recommendation
 Corby and East Northamptonshire County Constituency - Electorate 73,718



This map is based upon Ordnance Survey material with the permission of Ordnance Survey on behalf of the Keeper of the Public Records. © Crown copyright and database right 2018. Unauthorised reproduction infringes Crown copyright and database right. Boundary Commission for England 100018289, 2018.

Legend:
 Constituency (Green outline)
 Local authorities (Black outline)
 Wards (Thin black outline)

Boundary Commission for England - East Midlands Region
 Final recommendation
 Daventry and Lutterworth County Constituency - Electorate 71,580

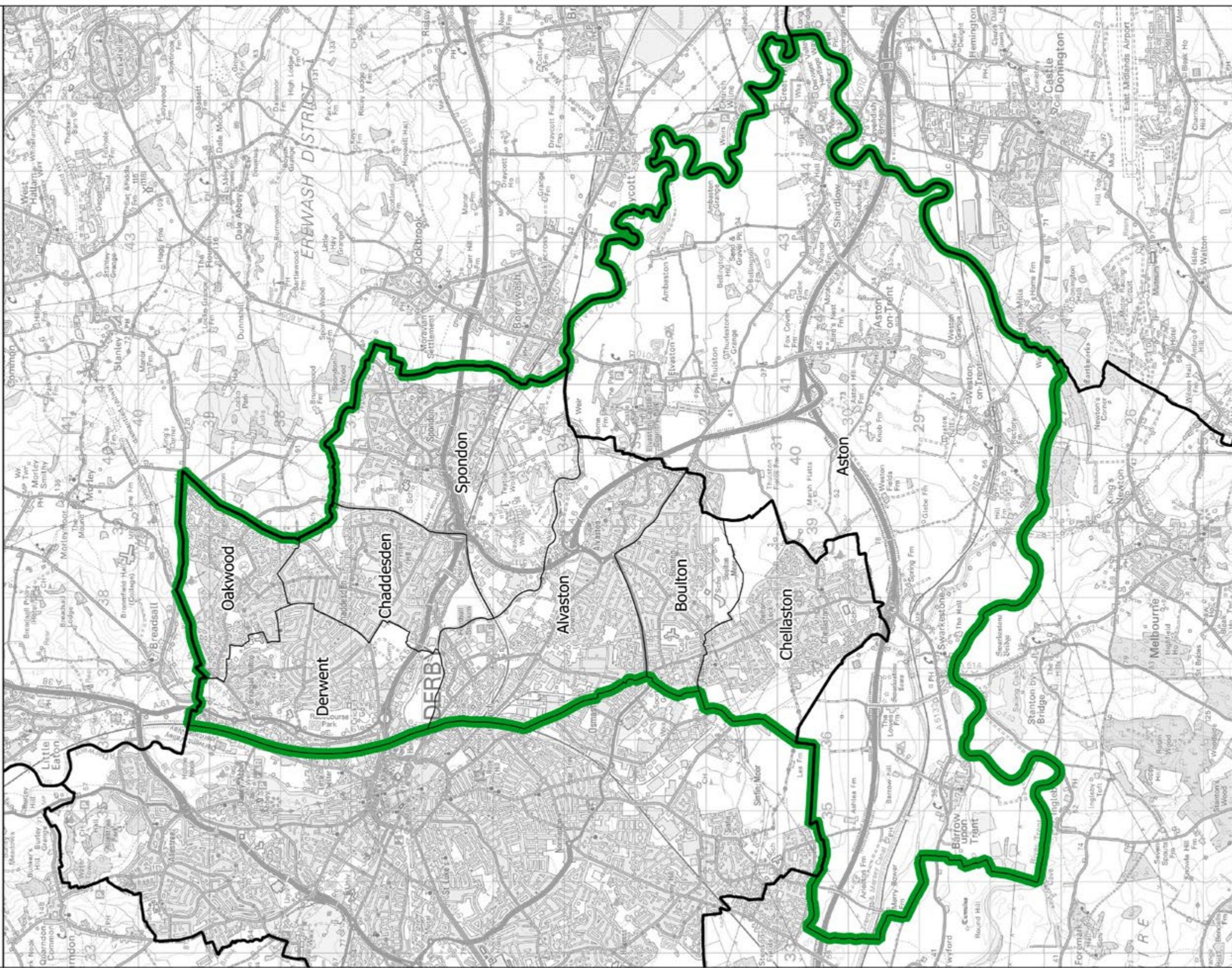


█ Constituency
 Local authorities
 Wards

This map is based upon Ordnance Survey material with the permission of Ordnance Survey on behalf of the Keeper of Public Records © Crown copyright and database right 2018. Unauthorised reproduction infringes Crown copyright and database right. Boundary Commission for England 100018289, 2018.

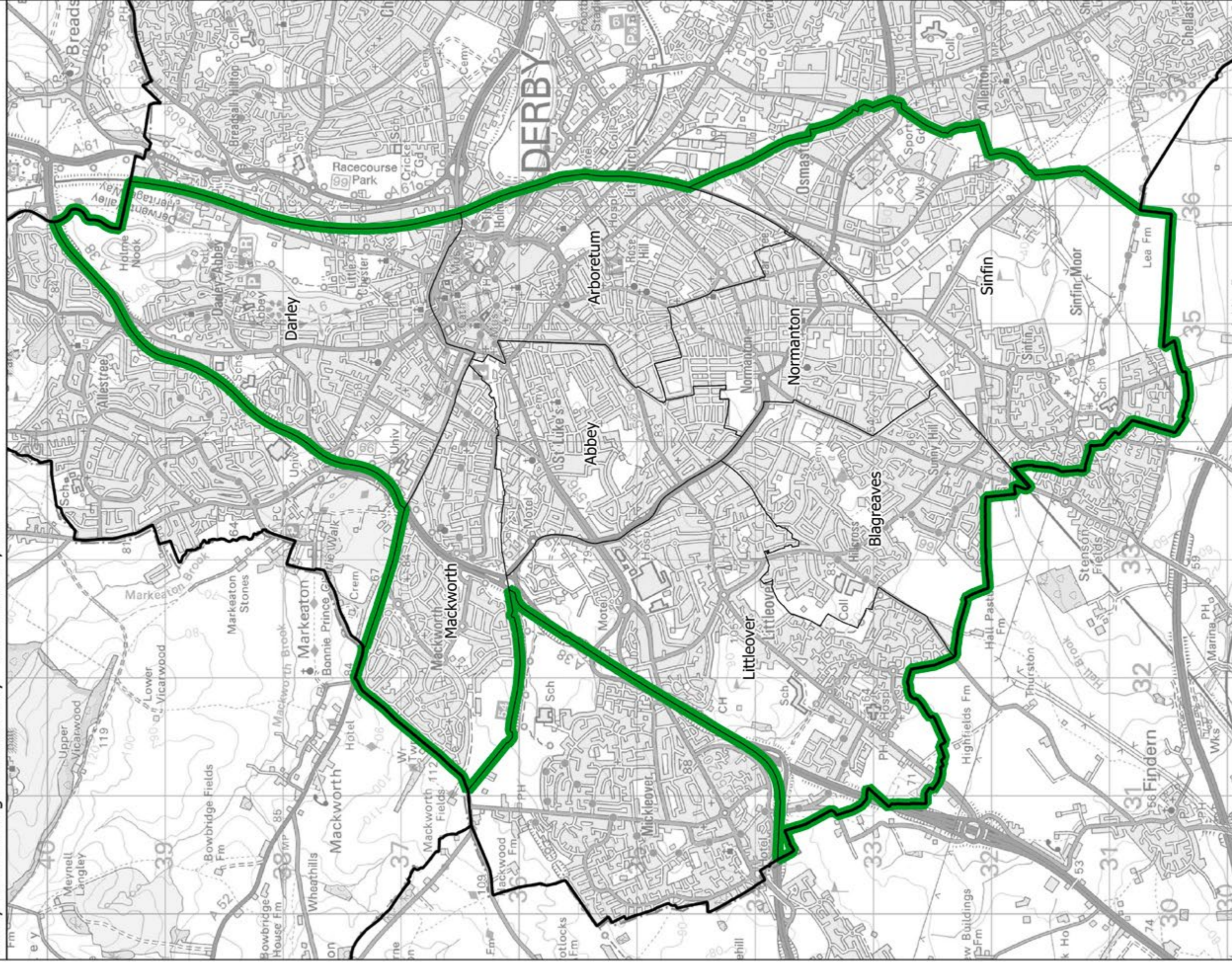
Derby East CC

Boundary Commission for England - East Midlands Region
 Final recommendation
 Derby East County Constituency - Electorate 76,691



This map is based upon Ordnance Survey material with the permission of Ordnance Survey on behalf of the Keeper of Public Records. © Crown copyright and database right 2018. Unauthorised reproduction infringes Crown copyright and database right. Boundary Commission for England 100016289, 2018.

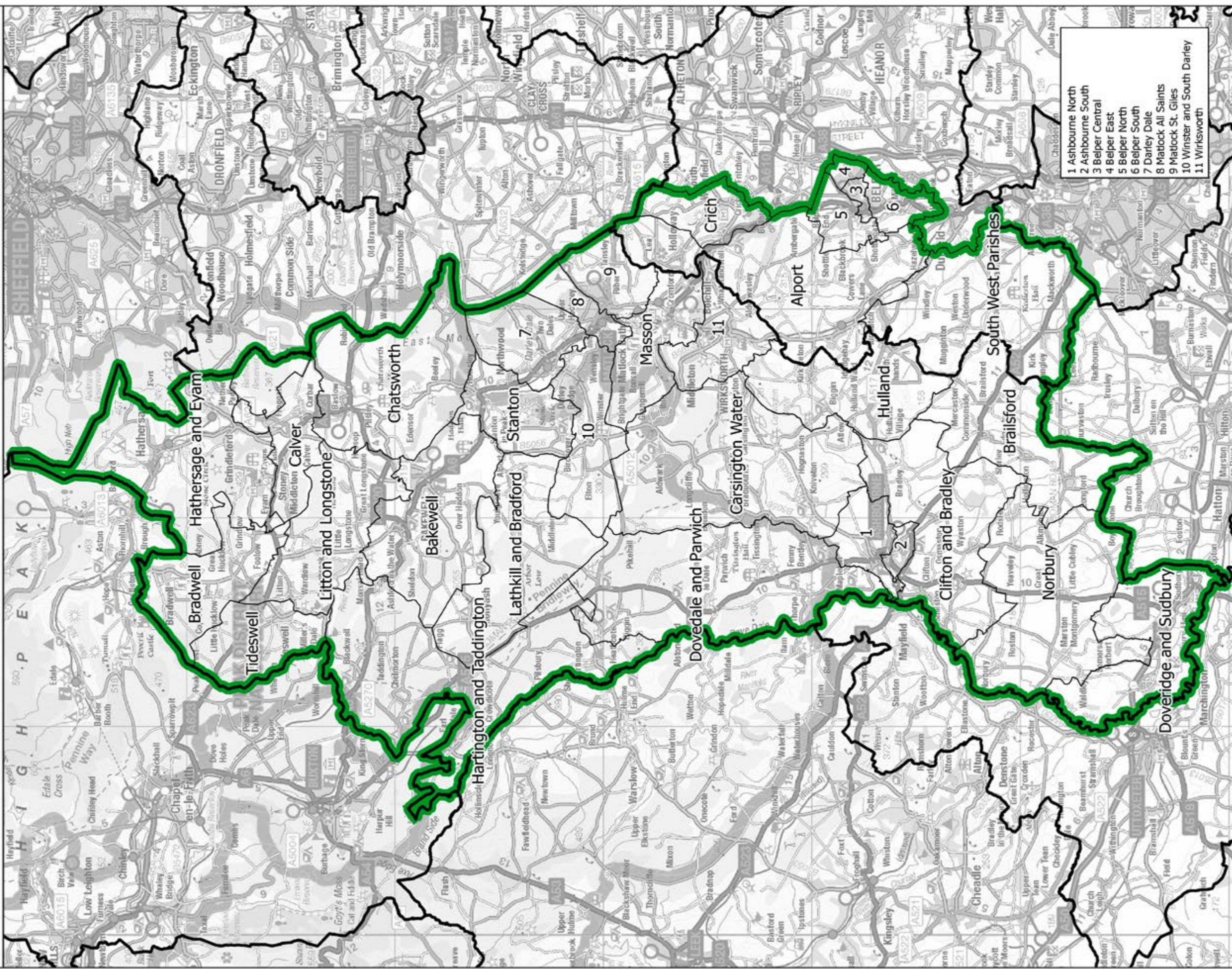
Boundary Commission for England - East Midlands Region
Final recommendation
Derby West Borough Constituency - Electorate 76,405



This map is based upon Ordnance Survey material with the permission of Ordnance Survey on behalf of the Keeper of the Public Records. © Crown copyright and database right 2018. Unauthorised reproduction infringes Crown copyright and database right. Boundary Commission for England 100016289, 2018.

Derbyshire Dales CC

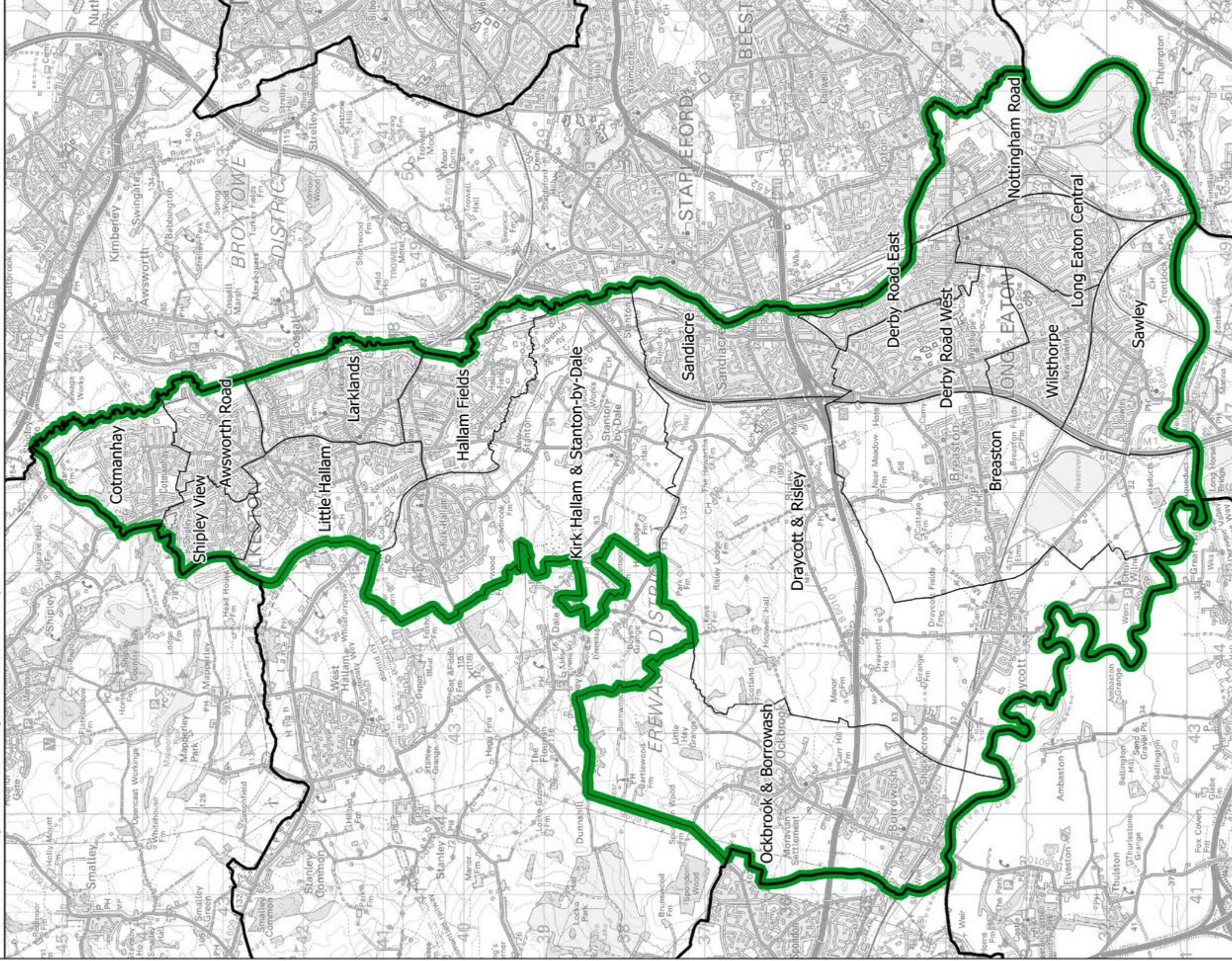
Boundary Commission for England - East Midlands Region
 Final recommendation
 Derbyshire Dales County Constituency - Electorate 77,461



This map is based upon Ordnance Survey material with the permission of Ordnance Survey on behalf of the Keeper of Public Records. © Crown copyright and database right 2018. Unauthorised reproduction infringes Crown copyright and database right. Boundary Commission for England 100016289, 2018.

Constituency — Local authorities — Wards

Boundary Commission for England - East Midlands Region
 Final recommendation
 Erewash County Constituency - Electorate 75,973

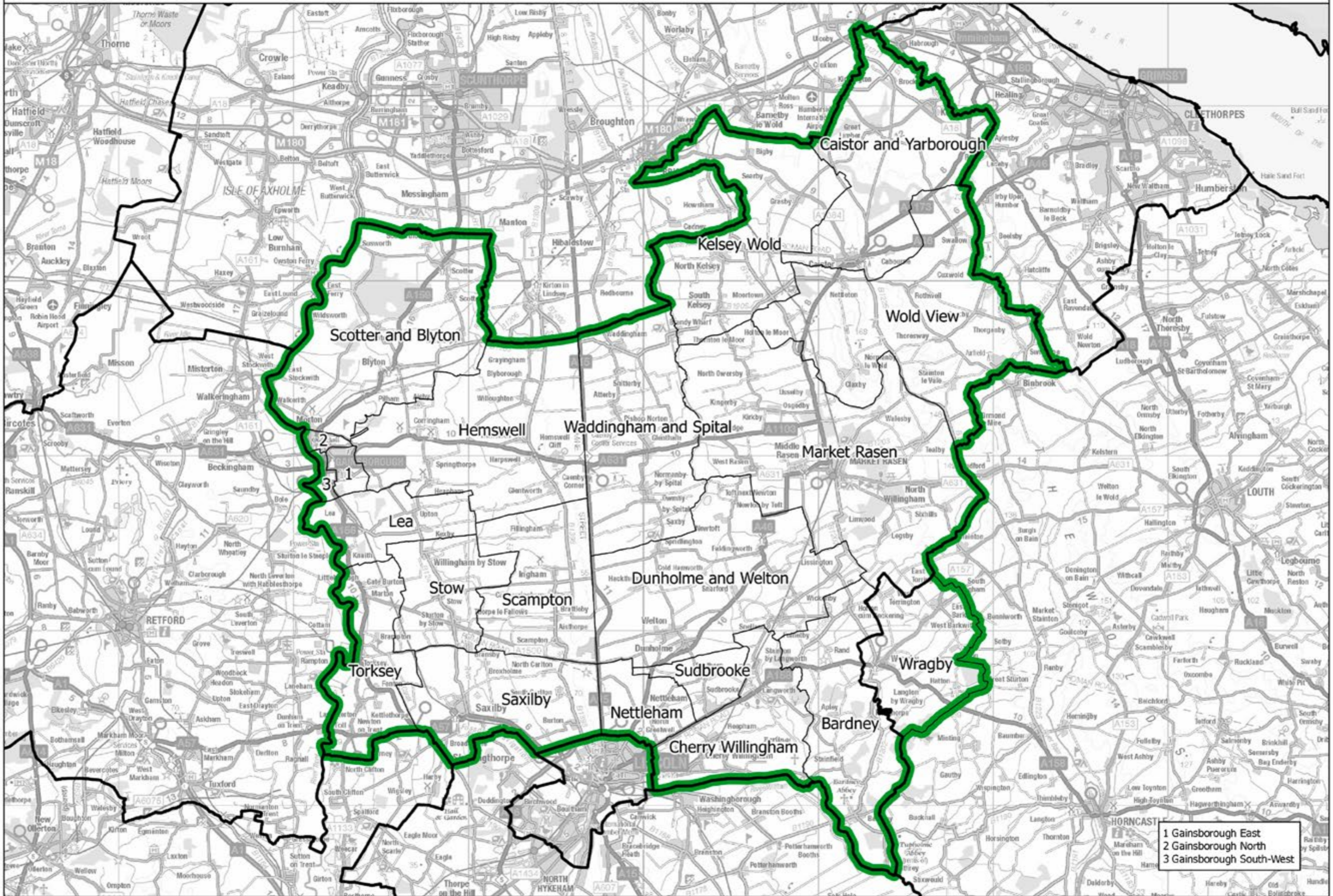


This map is based upon Ordnance Survey material with the permission of Ordnance Survey on behalf of the Keeper of Public Records. © Crown copyright and database right 2018. Unauthorised reproduction infringes Crown copyright and database right. Boundary Commission for England 100016289, 2018.

█ Constituency
 Local authorities
 Wards

Erewash CC

Boundary Commission for England - East Midlands Region
Final recommendation
Gainsborough County Constituency - Electorate 74,332

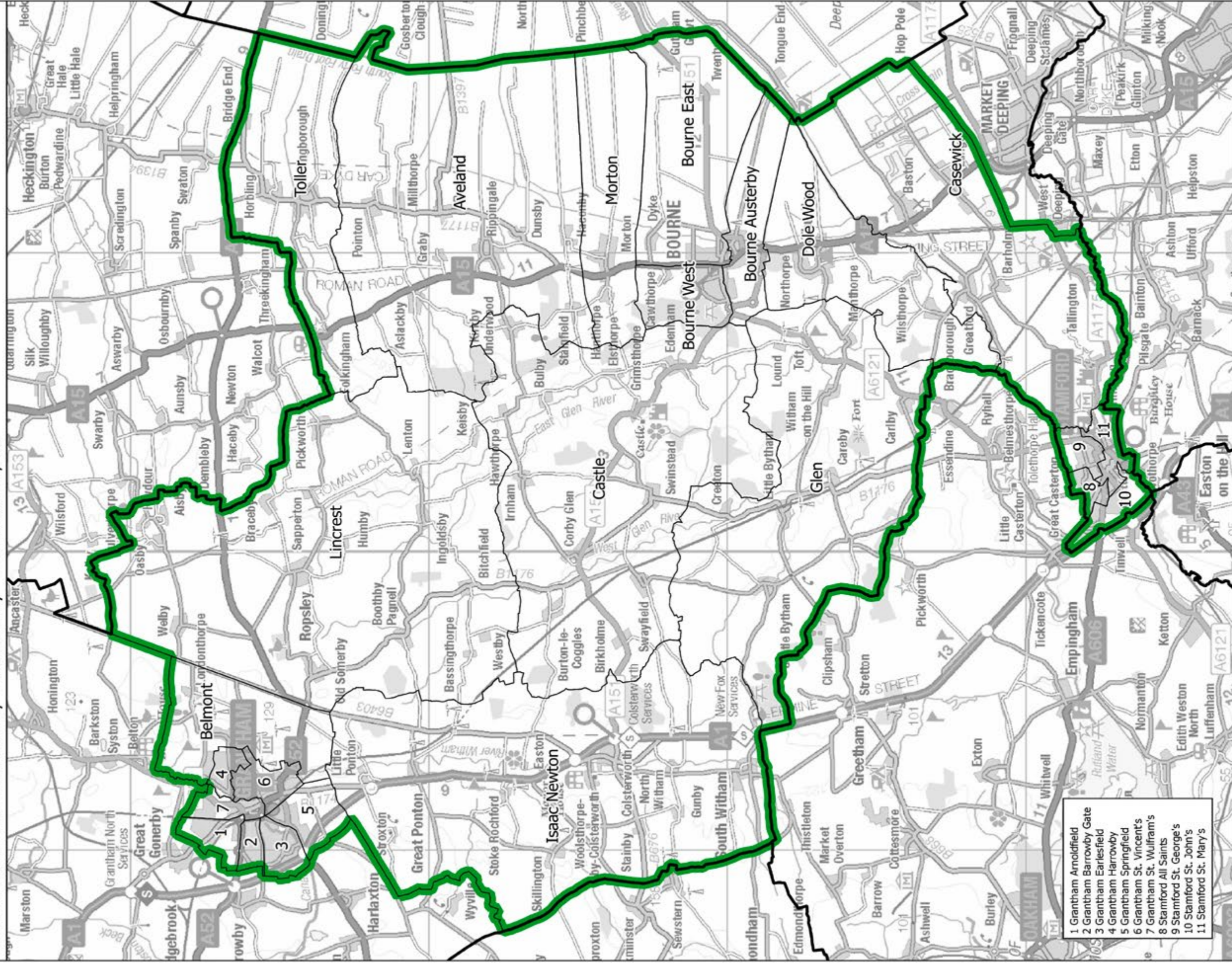


█ Constituency
 Local authorities
 Wards

1 Gainsborough East
 2 Gainsborough North
 3 Gainsborough South-West

This map is based upon Ordnance Survey material with the permission of Ordnance Survey on behalf of the Keeper of Public Records © Crown copyright and database right 2018. Unauthorised reproduction infringes Crown copyright and database right. Boundary Commission for England 100018289. 2018.

Boundary Commission for England - East Midlands Region
 Final recommendation
 Grantham and Stamford County Constituency - Electorate 77,156



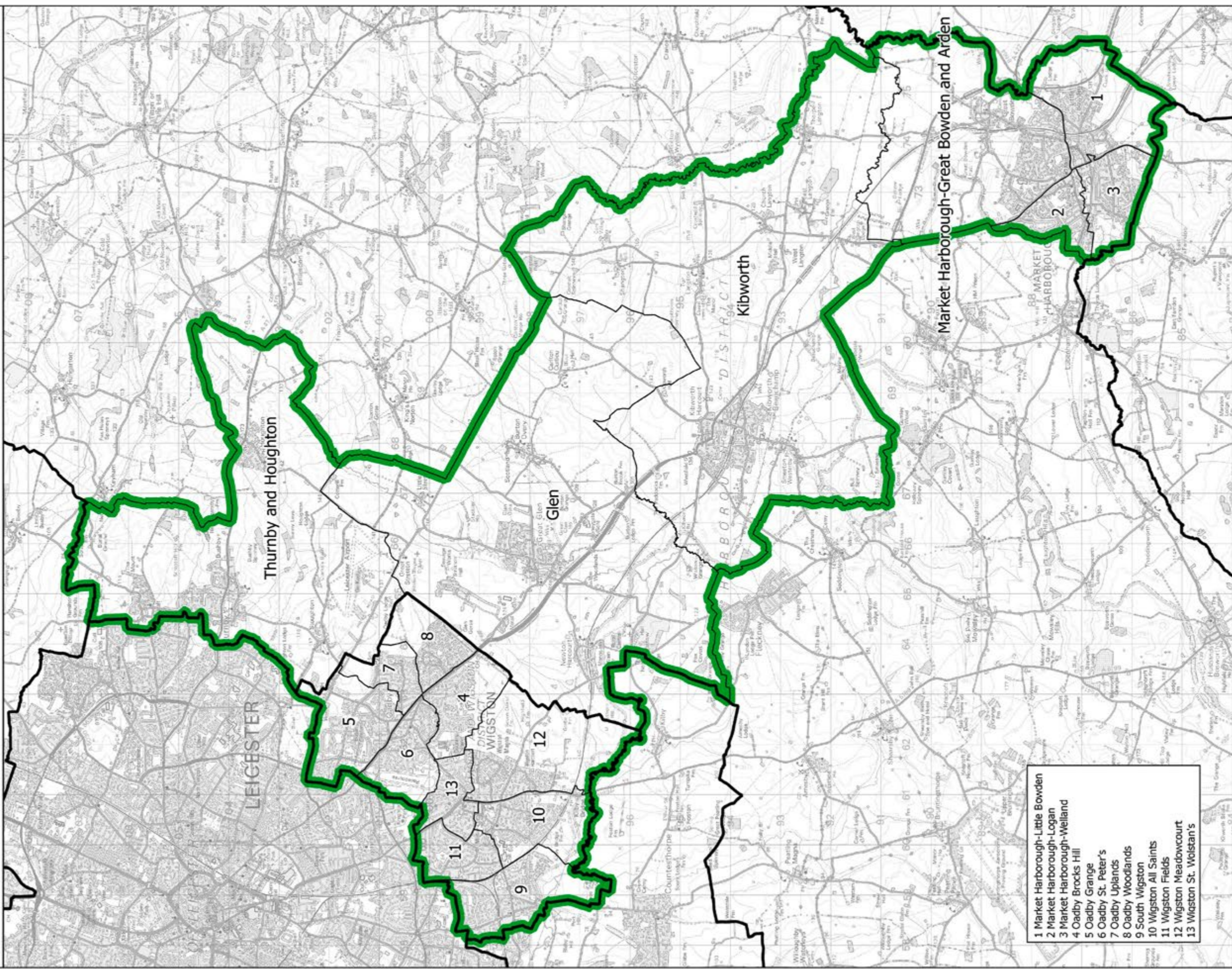
- 1 Grantham Arnoldfield
- 2 Grantham Barrowby Gate
- 3 Grantham Earlesfield
- 4 Grantham Harrowby
- 5 Grantham Springfield
- 6 Grantham St. Vincent's
- 7 Grantham St. Wulfram's
- 8 Stamford All Saints
- 9 Stamford St. George's
- 10 Stamford St. John's
- 11 Stamford St. Mary's

— Constituency — Local authorities — Wards

This map is based upon Ordnance Survey material with the permission of Ordnance Survey on behalf of the Keeper of Public Records. © Crown copyright and database right 2018. Unauthorised reproduction infringes Crown copyright and database right. Boundary Commission for England 100016289, 2018.

Harborough, Oadby and Wigston CC

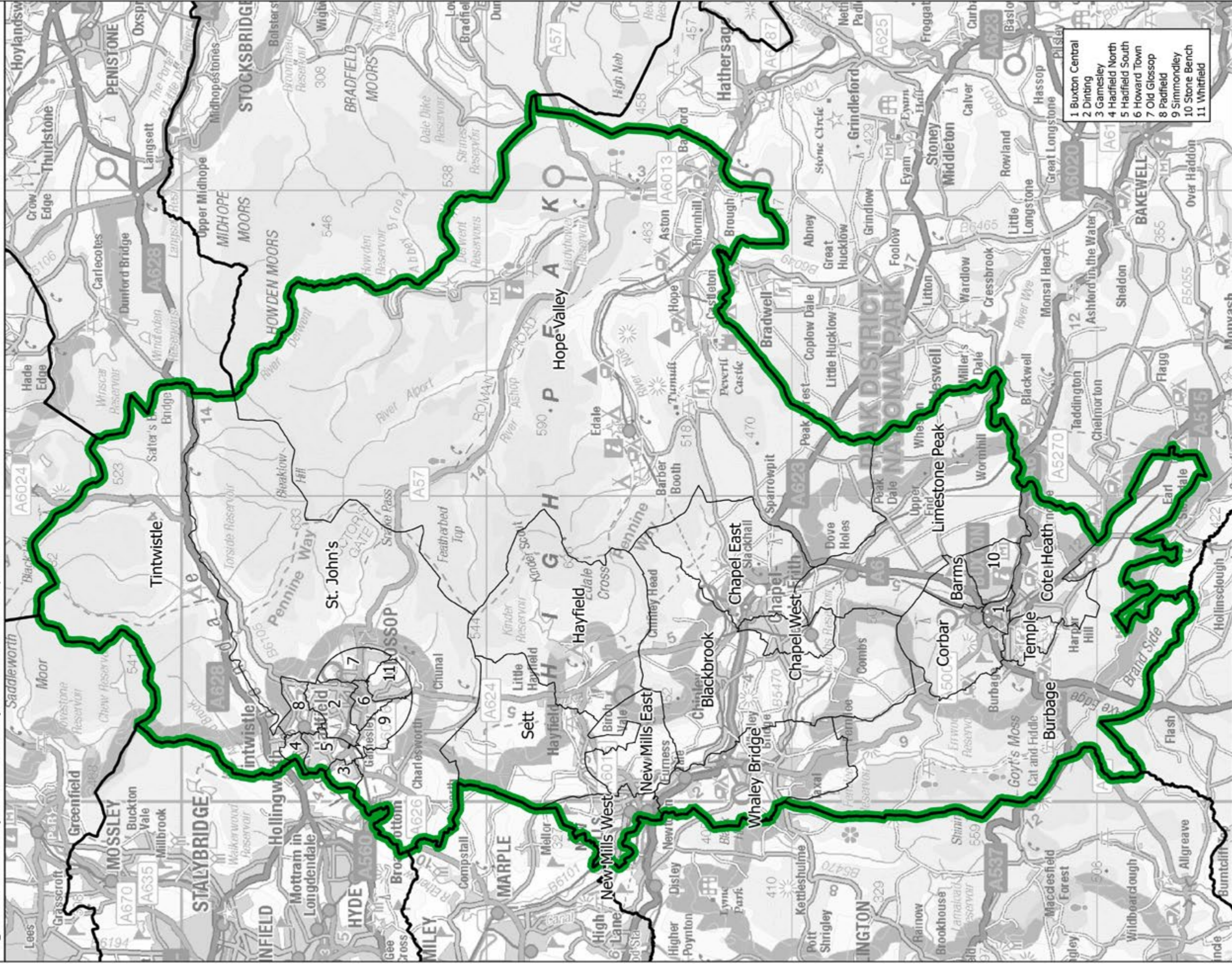
Boundary Commission for England - East Midlands Region
Final recommendation
Harborough, Oadby and Wigston County Constituency - Electorate 73,071



This map is based upon Ordnance Survey material with the permission of Ordnance Survey on behalf of the Keeper of Public Records. © Crown copyright and database right 2018. Unauthorised reproduction infringes Crown copyright and database right. Boundary Commission for England 100016289, 2018.

Constituency — Local authorities — Wards

Boundary Commission for England - East Midlands Region
 Final recommendation
 High Peak County Constituency - Electorate 71,130



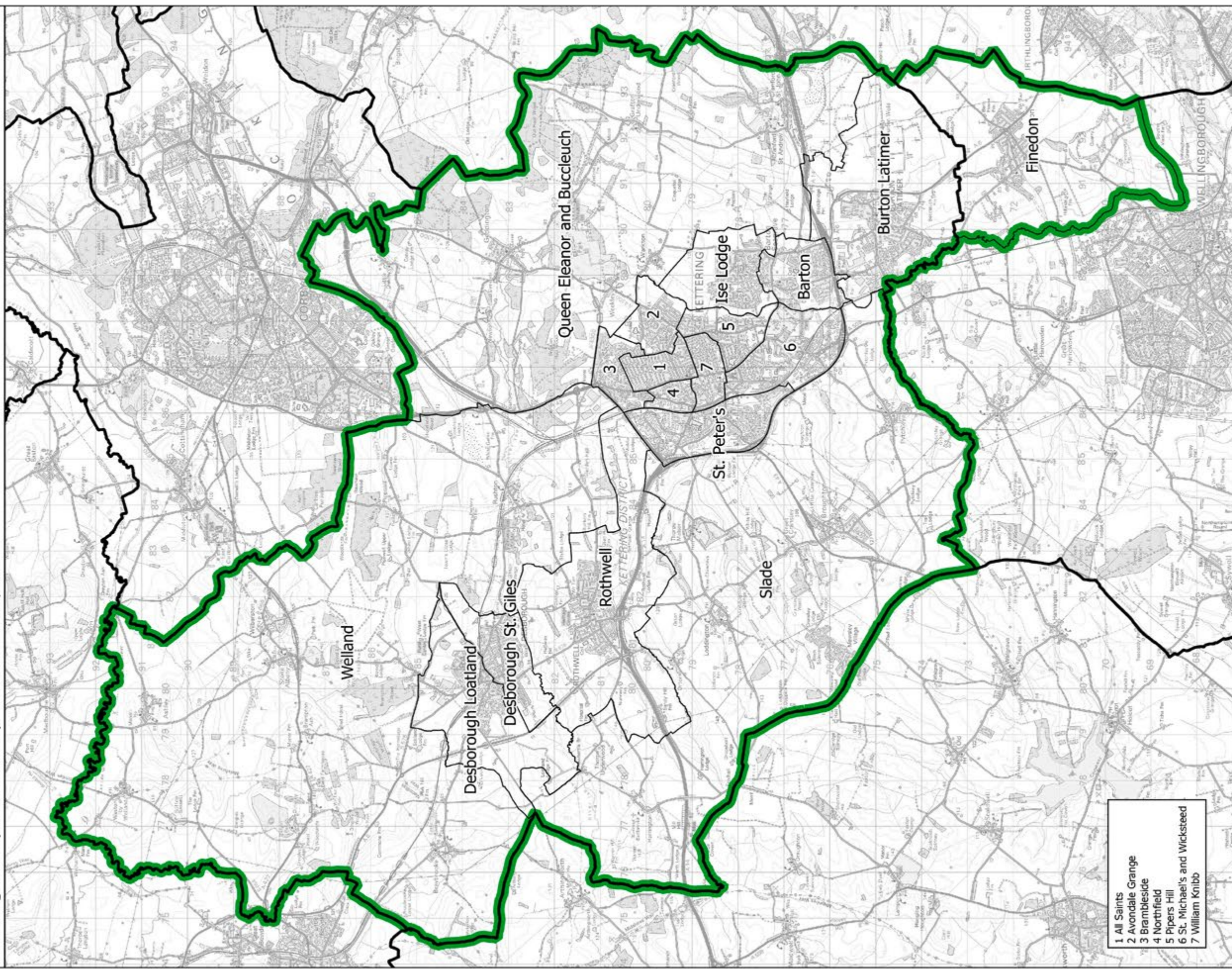
This map is based upon Ordnance Survey material with the permission of Ordnance Survey on behalf of the Keeper of the Public Records. © Crown copyright and database right 2018. Unauthorised reproduction infringes Crown copyright and database right. Boundary Commission for England 100016289, 2018.

█ Constituency
 Local authorities
 Wards

High Peak CC

Kettering CC

Boundary Commission for England - East Midlands Region
 Final recommendation
 Kettering County Constituency - Electorate 71,489

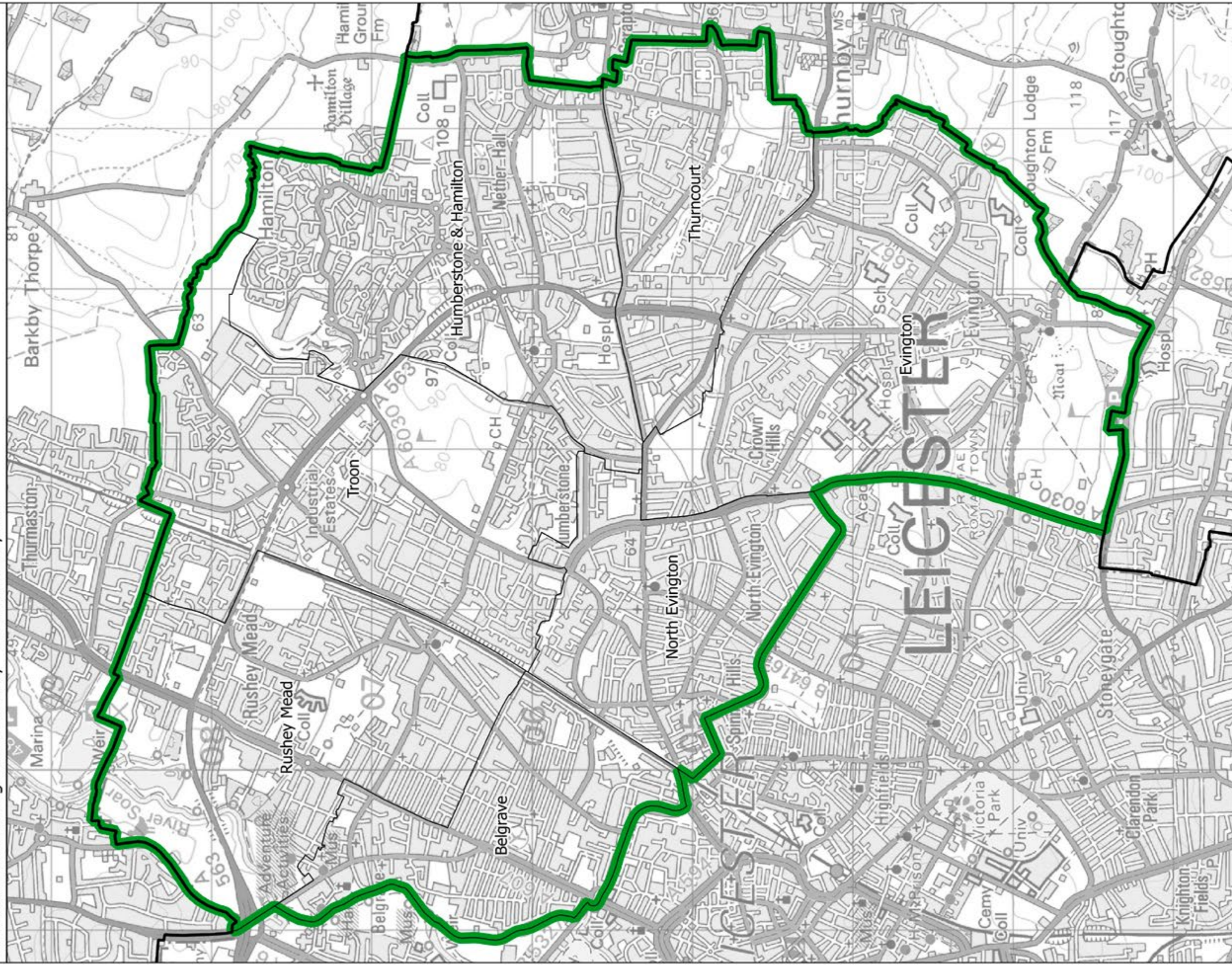


- 1 All Saints
- 2 Avondale Grange
- 3 Brambleside
- 4 Northfield
- 5 Pipers Hill
- 6 St. Michael's and Wicksteed
- 7 William Knibb

█ Constituency
 Local authorities
 Wards

This map is based upon Ordnance Survey material with the permission of Ordnance Survey on behalf of the Keeper of Public Records. © Crown copyright and database right 2018. Unauthorised reproduction infringes Crown copyright and database right. Boundary Commission for England 100016289, 2018.

Boundary Commission for England - East Midlands Region
Final recommendation
Leicester East Borough Constituency - Electorate 75,755



This map is based upon Ordnance Survey material with the permission of Ordnance Survey on behalf of the Keeper of Public Records. © Crown copyright and database right 2018. Unauthorised reproduction infringes Crown copyright and database right. Boundary Commission for England 100016289, 2018.

— Constituency — Local authorities — Wards

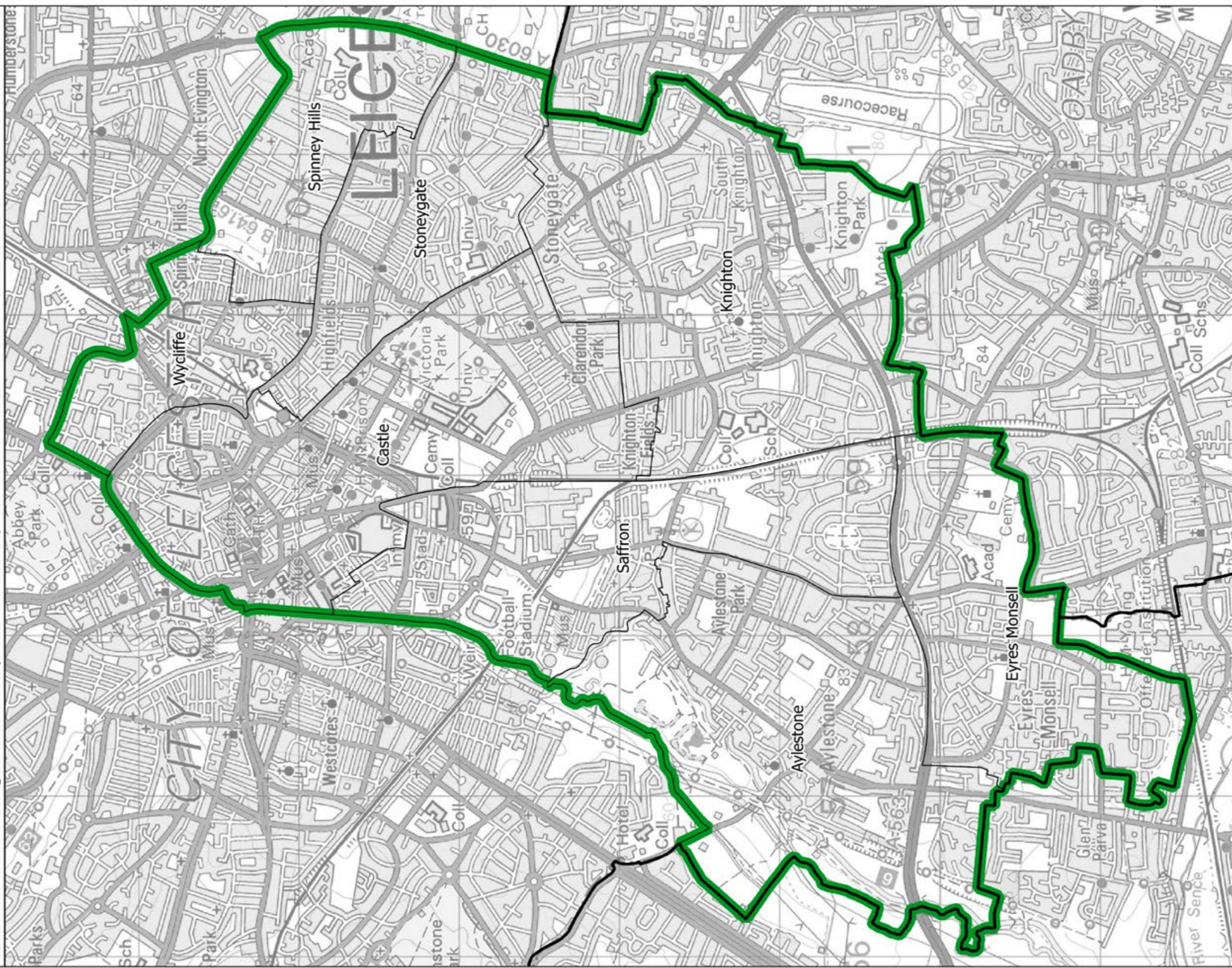
Leicester East BC

Leicester South BC

Boundary Commission for England - East Midlands Region

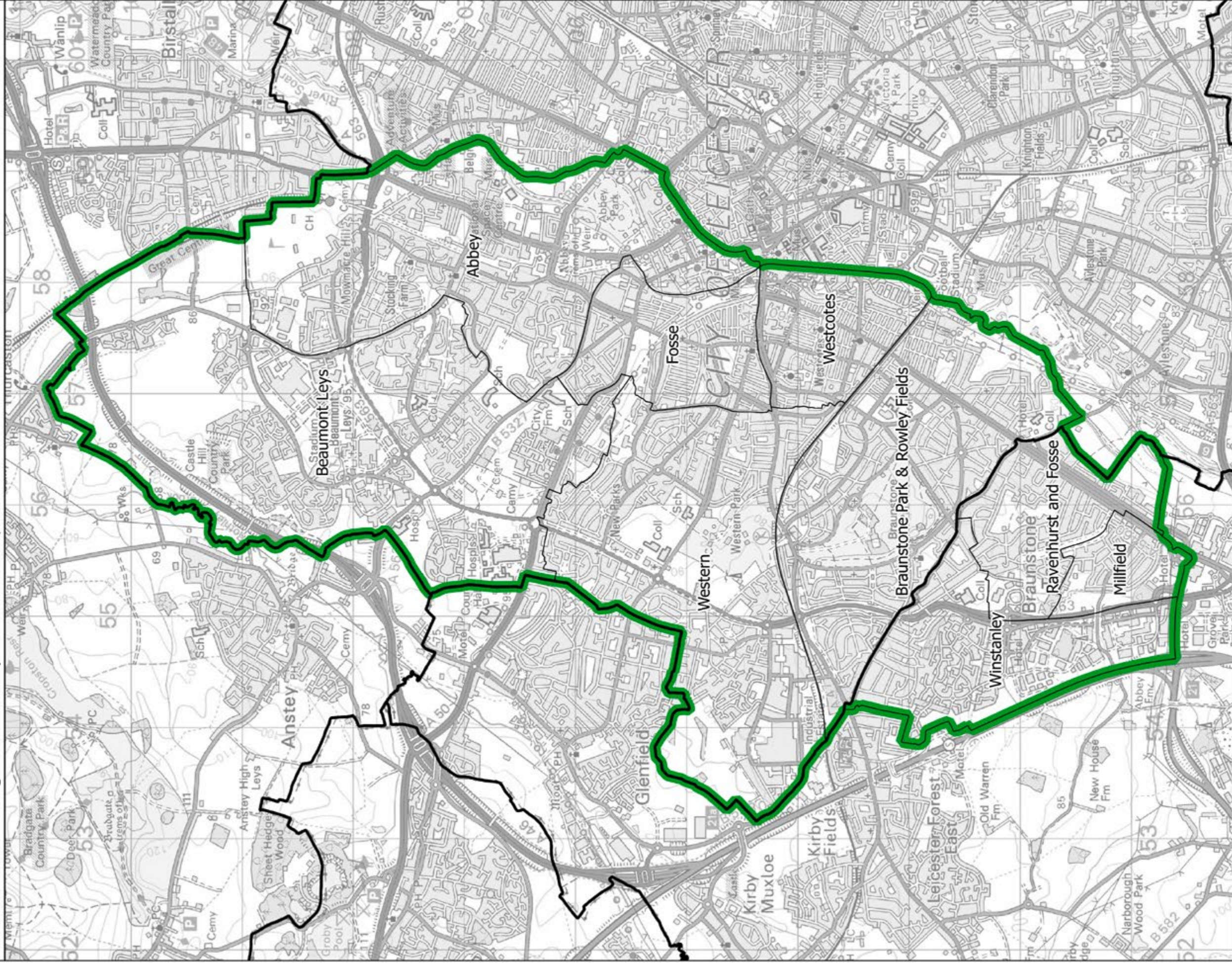
Final recommendation

Leicester South Borough Constituency - Electorate 72,227



This map is based upon Ordnance Survey material with the permission of Ordnance Survey on behalf of the Keeper of the Public Records. © Crown copyright and database right 2018. Unauthorised reproduction infringes Crown copyright and database right. Boundary Commission for England 100016289, 2018.

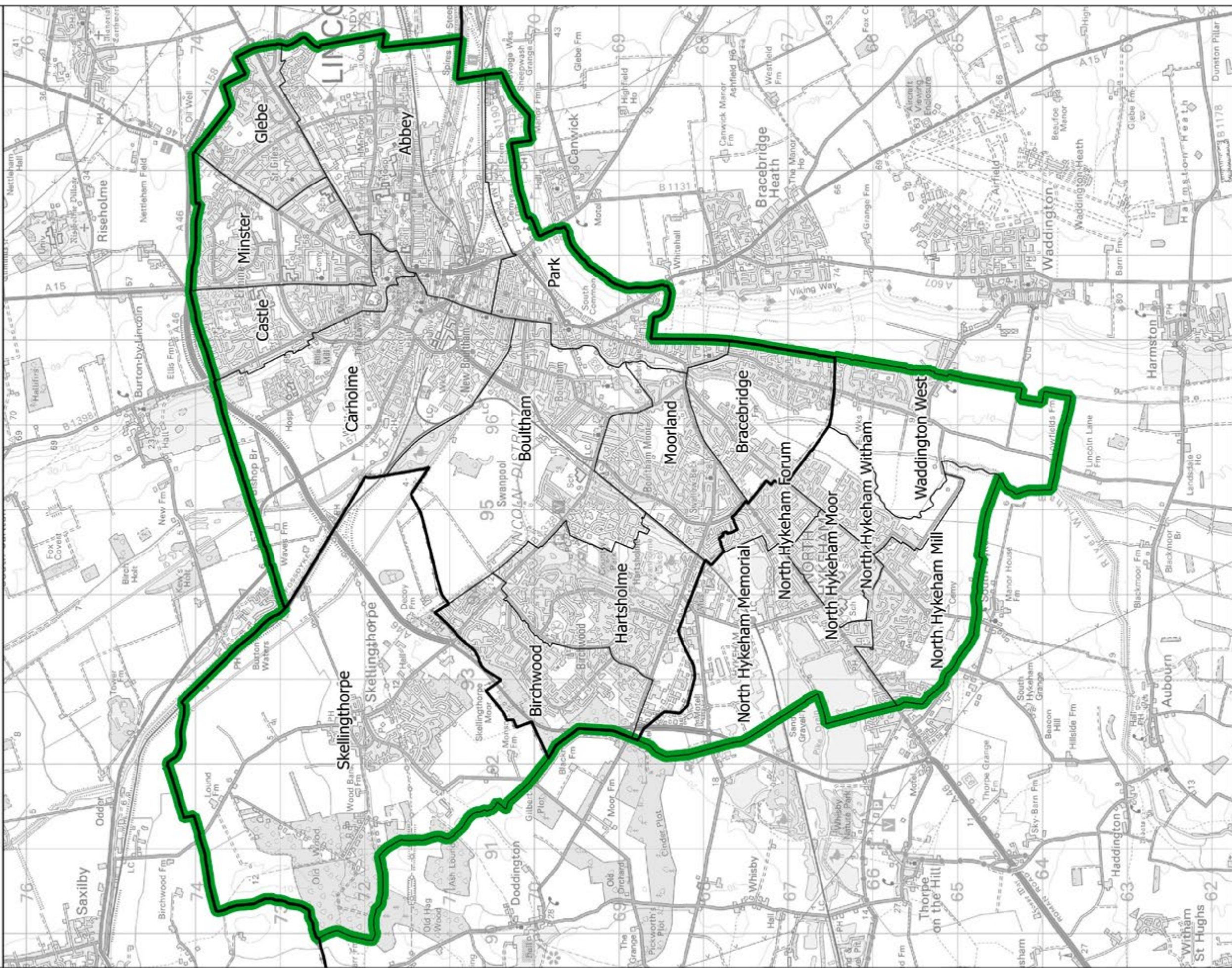
Boundary Commission for England - East Midlands Region
Final recommendation
Leicester West Borough Constituency - Electorate 74,743



This map is based upon Ordnance Survey material with the permission of Ordnance Survey on behalf of the Keeper of Public Records. © Crown copyright and database right 2018. Unauthorised reproduction infringes Crown copyright and database right. Boundary Commission for England 100016289, 2018.

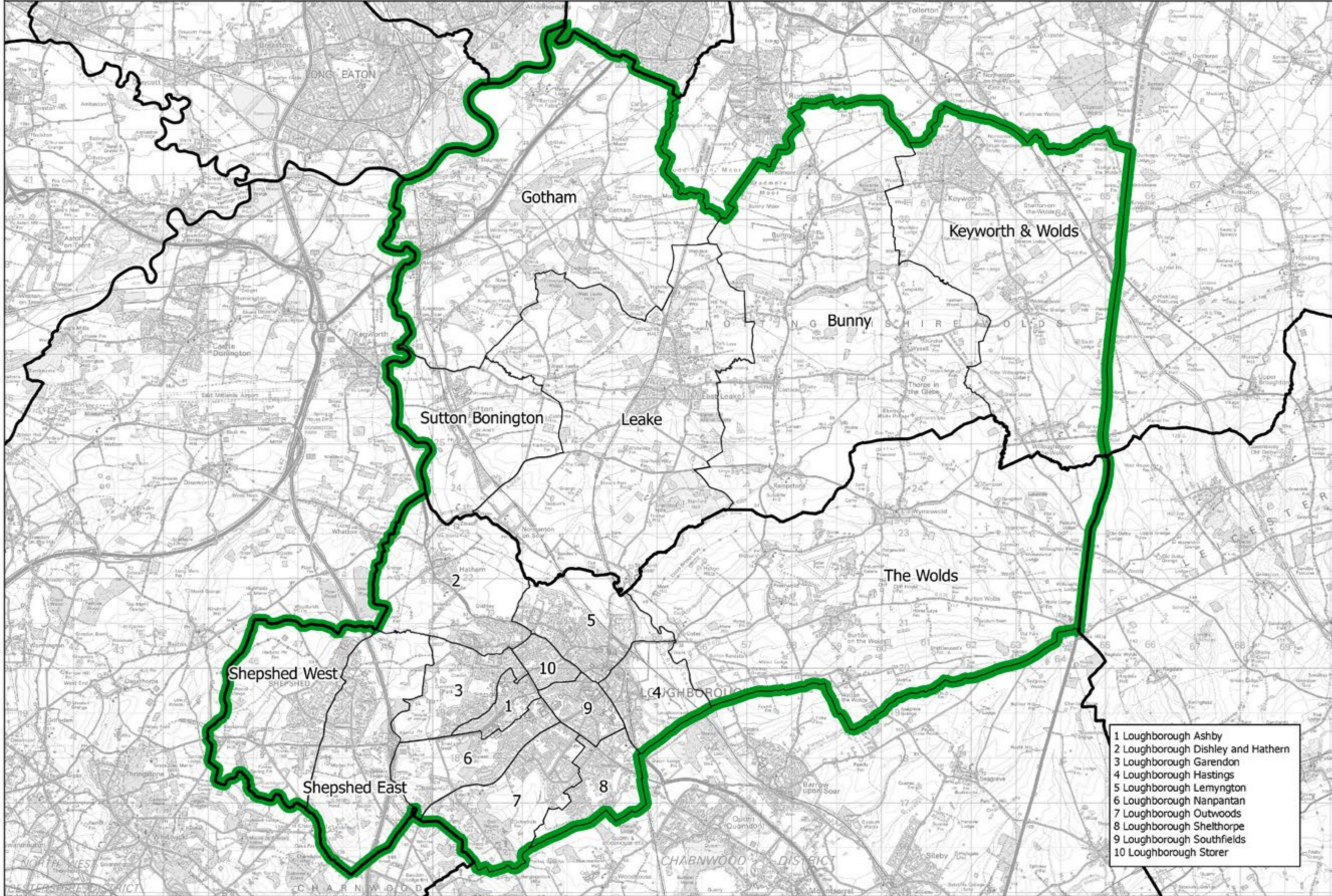
Lincoln and North Hykeham BC

Boundary Commission for England - East Midlands Region
 Final recommendation
 Lincoln and North Hykeham Borough Constituency - Electorate 73,889



This map is based upon Ordnance Survey material with the permission of Ordnance Survey on behalf of the Keeper of Public Records. © Crown copyright and database right 2018. Unauthorised reproduction infringes Crown copyright and database right. Boundary Commission for England 100016289, 2018.

Boundary Commission for England - East Midlands Region
 Final recommendation
 Loughborough and South Rushcliffe County Constituency - Electorate 75,386



█ Constituency
 Local authorities
 Wards

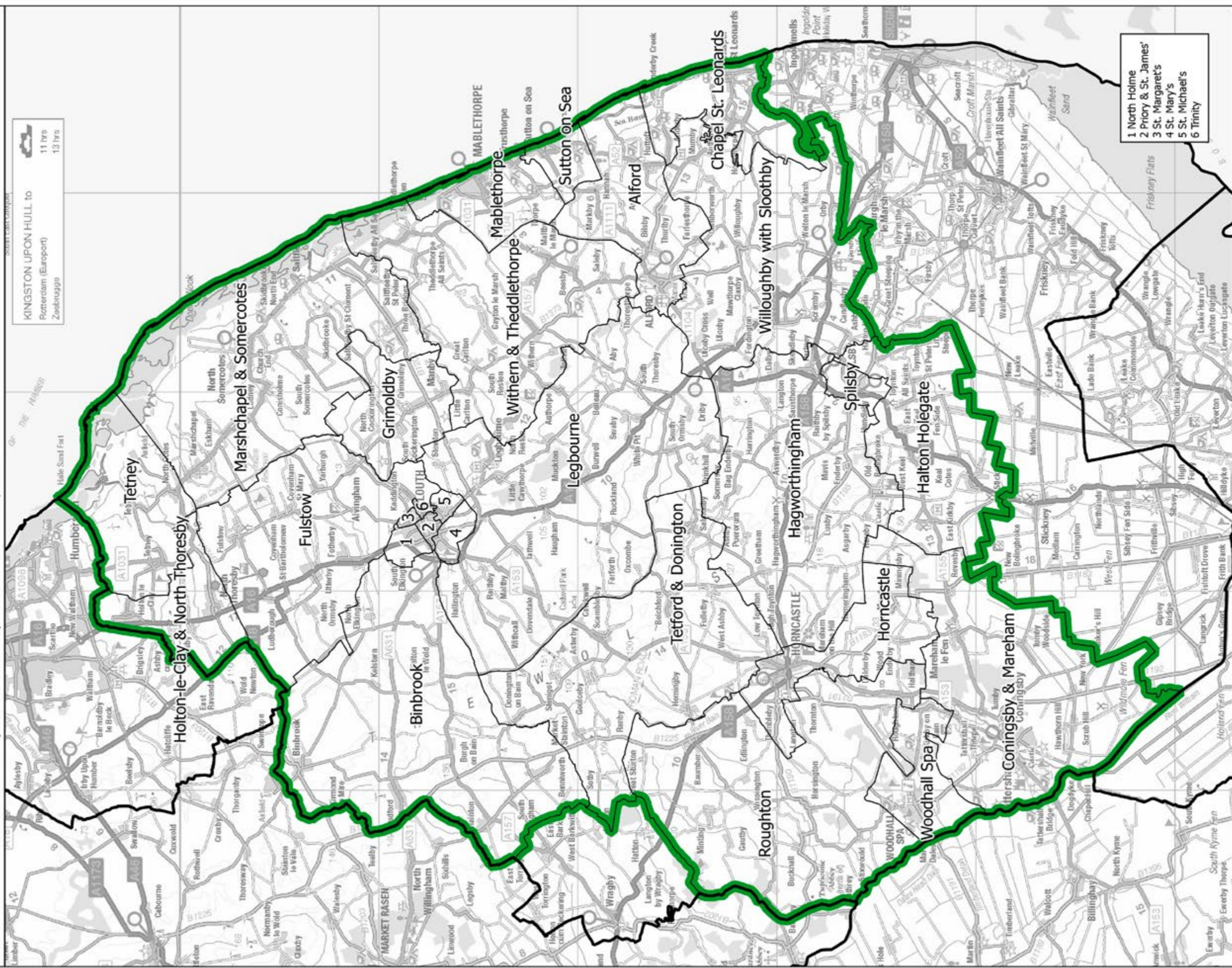
This map is based upon Ordnance Survey material with the permission of Ordnance Survey on behalf of the Keeper of Public Records © Crown copyright and database right 2018. Unauthorised reproduction infringes Crown copyright and database right. Boundary Commission for England 100018289, 2018.

Louth and Horncastle CC

Boundary Commission for England - East Midlands Region

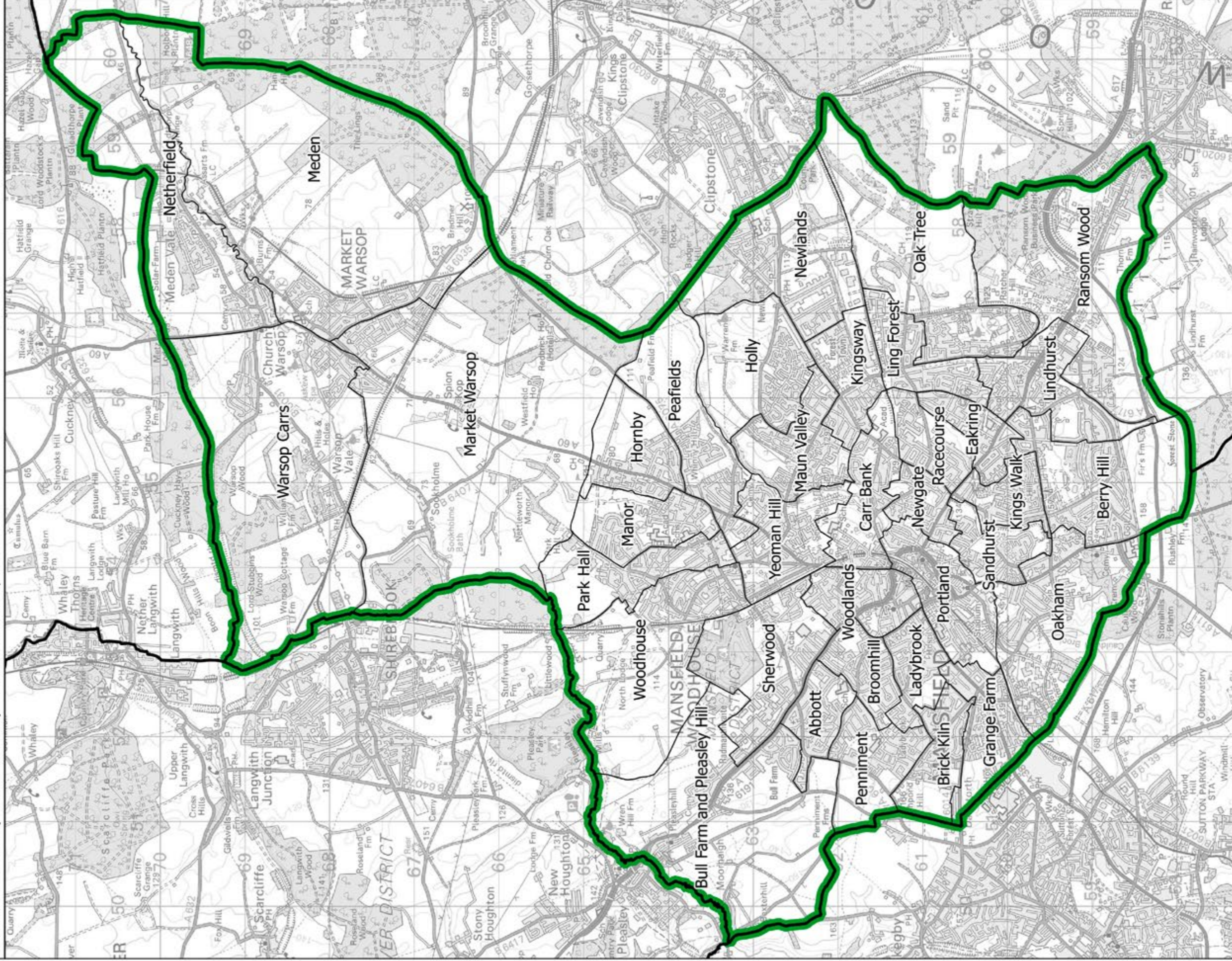
Final recommendation

Louth and Horncastle County Constituency - Electorate 75,022



This map is based upon Ordnance Survey material with the permission of Ordnance Survey on behalf of the Keeper of Public Records. © Crown copyright and database right 2018. Unauthorised reproduction infringes Crown copyright and database right. Boundary Commission for England 100016289, 2018.

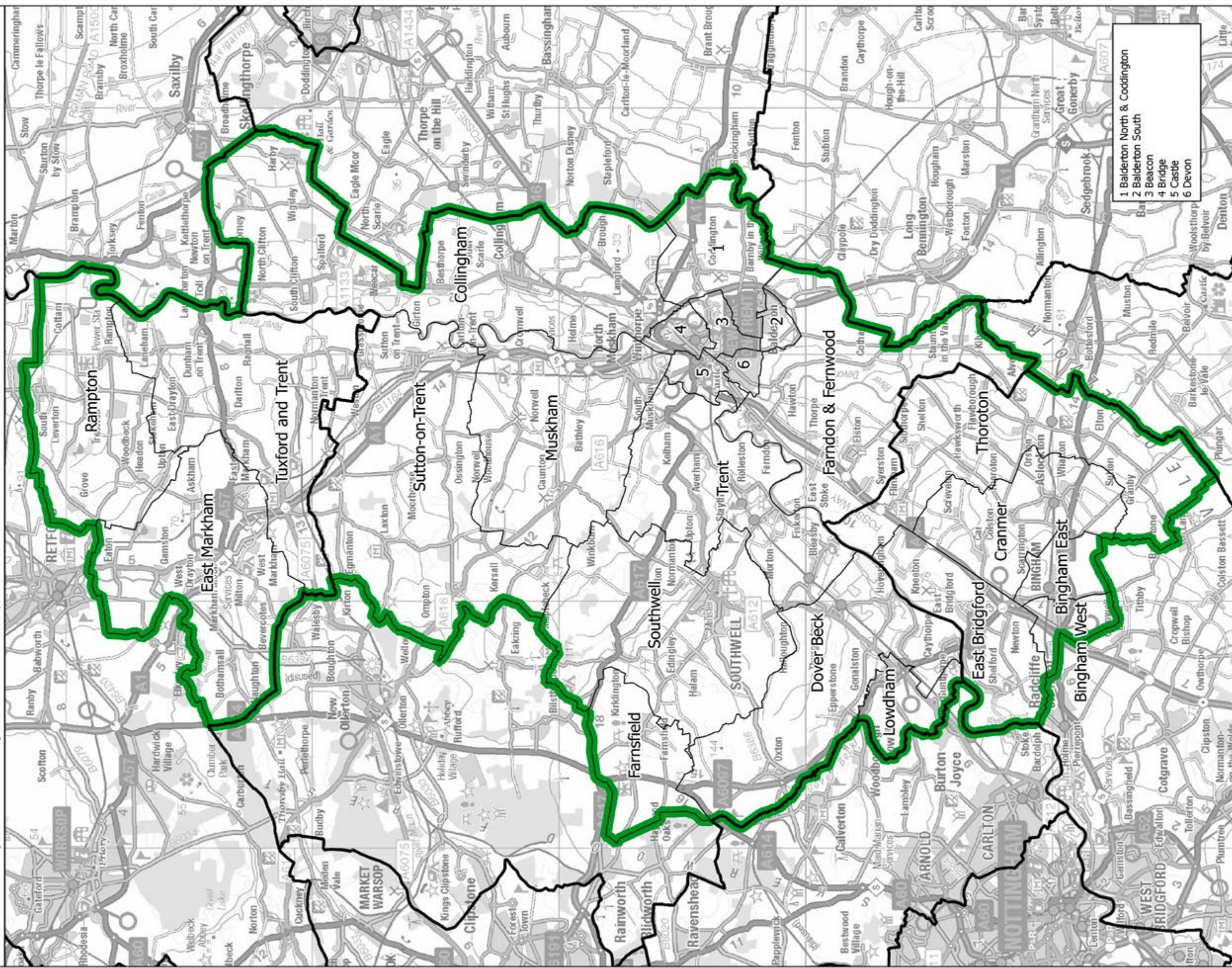
Boundary Commission for England - East Midlands Region
 Final recommendation
 Mansfield County Constituency - Electorate 74,066



This map is based upon Ordnance Survey material with the permission of Ordnance Survey on behalf of the Keeper of Public Records. © Crown copyright and database right 2018. Unauthorised reproduction infringes Crown copyright and database right. Boundary Commission for England 100016289, 2018.

█ Constituency
 Local authorities
 Wards

Boundary Commission for England - East Midlands Region
 Final recommendation
 Newark County Constituency - Electorate 76,047

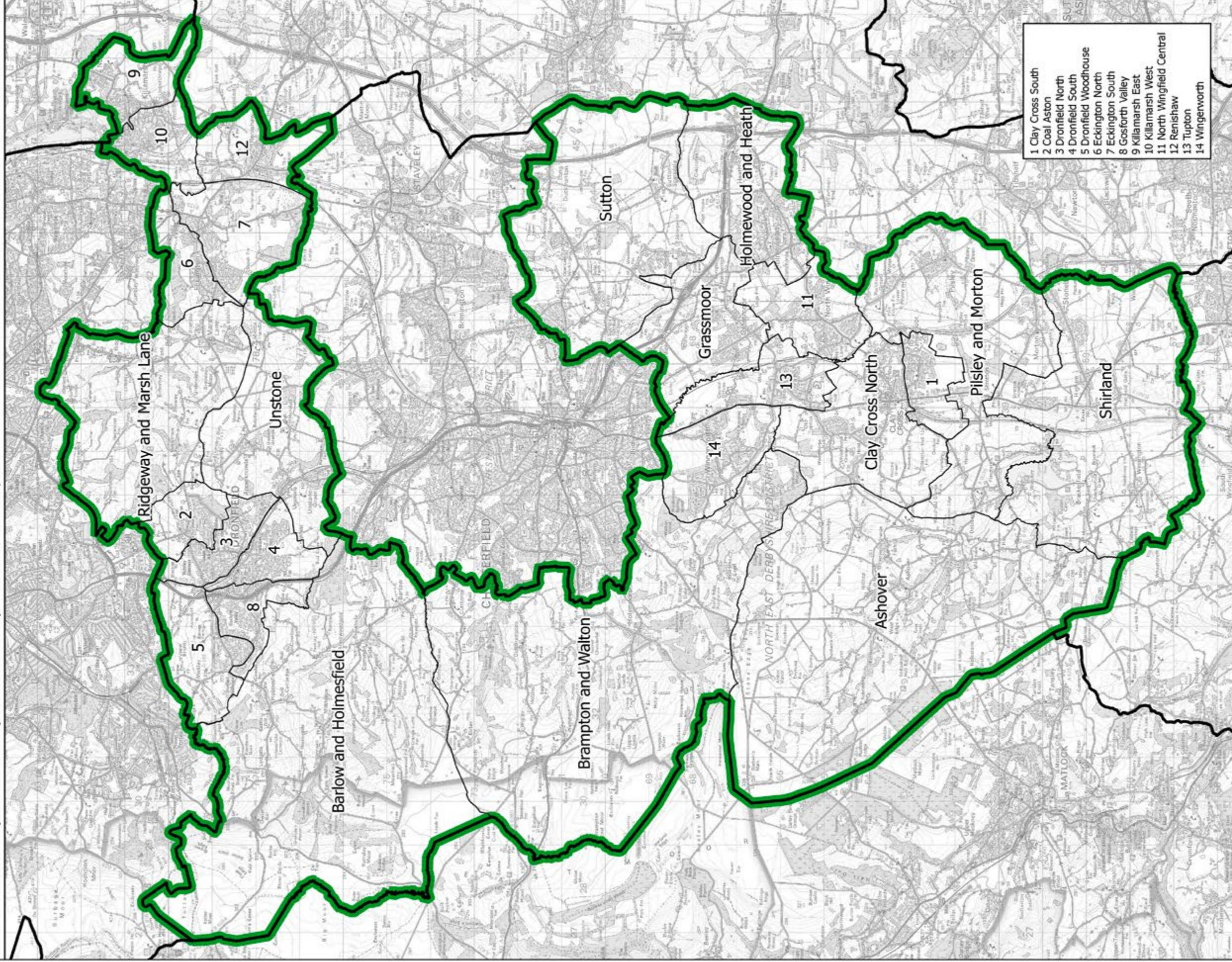


This map is based upon Ordnance Survey material with the permission of Ordnance Survey on behalf of the Keeper of Public Records. © Crown copyright and database right 2018. Unauthorised reproduction infringes Crown copyright and database right. Boundary Commission for England 100018289, 2018.

— Constituency
 — Local authorities
 - - - Wards

- 1 Balderton North & Coddington
- 2 Balderton South
- 3 Beacon
- 4 Bridge
- 5 Castle
- 6 Devon

Boundary Commission for England - East Midlands Region
 Final recommendation
 North East Derbyshire County Constituency - Electorate 77,256

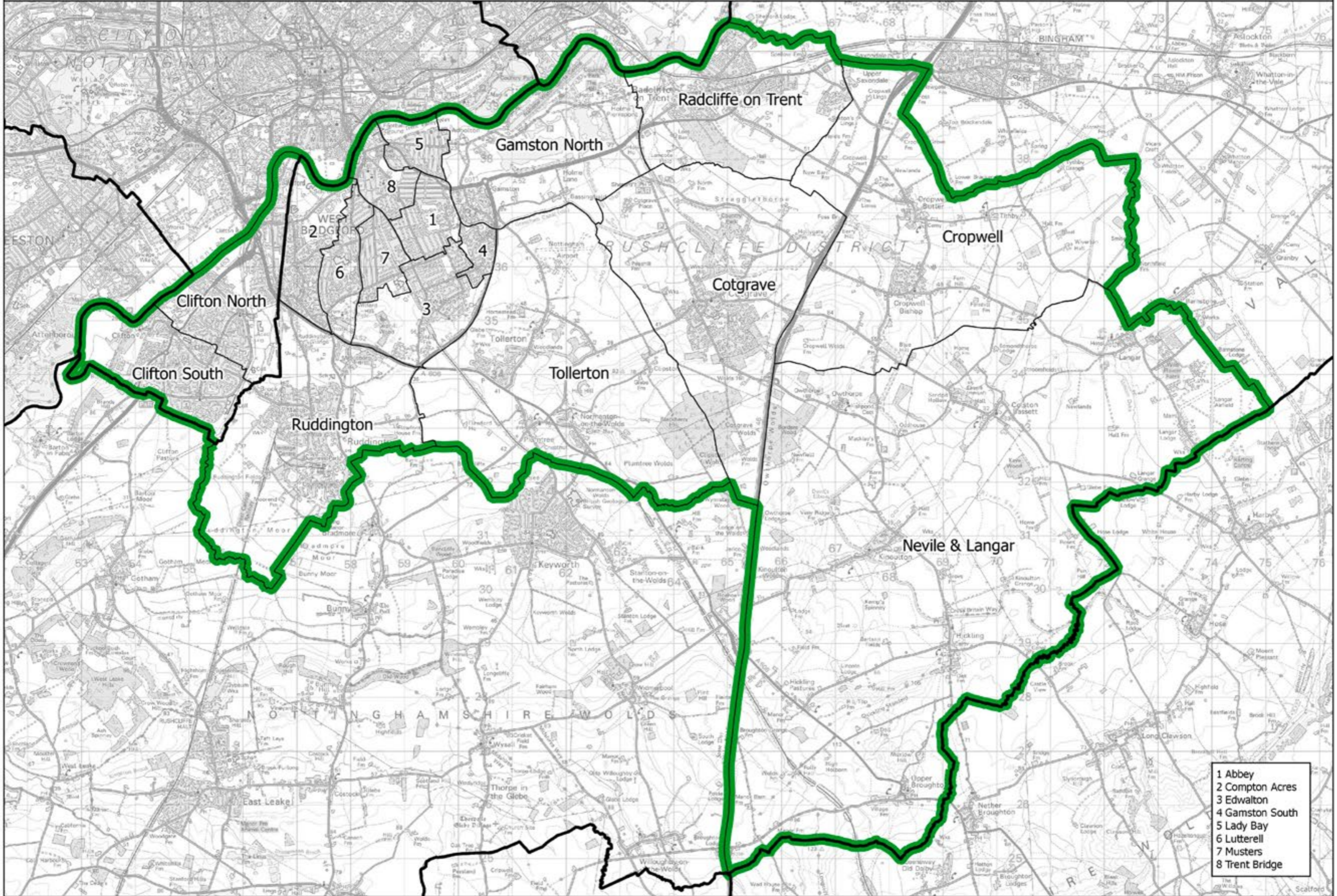


- 1 Clay Cross South
- 2 Coal Aston
- 3 Dronfield North
- 4 Dronfield South
- 5 Dronfield Woodhouse
- 6 Eckington North
- 7 Eckington South
- 8 Gosforth Valley
- 9 Killamarsh East
- 10 Killamarsh West
- 11 North Wingfield Central
- 12 Renishaw
- 13 Tupton
- 14 Wingerworth

This map is based upon Ordnance Survey material with the permission of Ordnance Survey on behalf of the Keeper of the Public Records. © Crown copyright and database right 2018. Unauthorised reproduction infringes Crown copyright and database right. Boundary Commission for England 100016289, 2018.

█ Constituency
 Local authorities
 Wards

Boundary Commission for England - East Midlands Region
 Final recommendation
 North Rushcliffe and Clifton County Constituency - Electorate 72,839

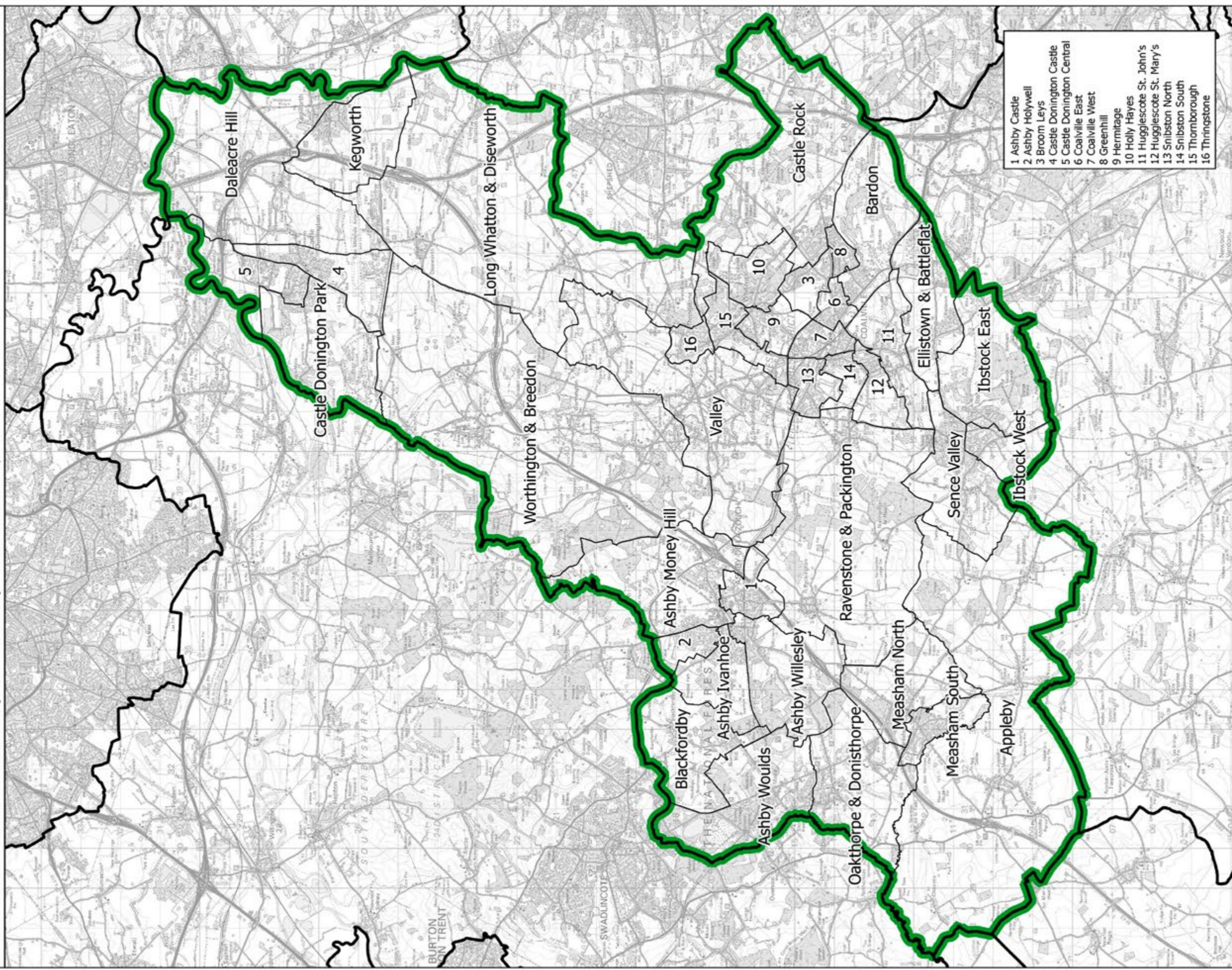


- 1 Abbey
- 2 Compton Acres
- 3 Edwalton
- 4 Gamston South
- 5 Lady Bay
- 6 Lutterell
- 7 Musters
- 8 Trent Bridge

 Constituency  Local authorities  Wards

This map is based upon Ordnance Survey material with the permission of Ordnance Survey on behalf of the Keeper of Public Records © Crown copyright and database right 2018. Unauthorised reproduction infringes Crown copyright and database right. Boundary Commission for England 100018289. 2018.

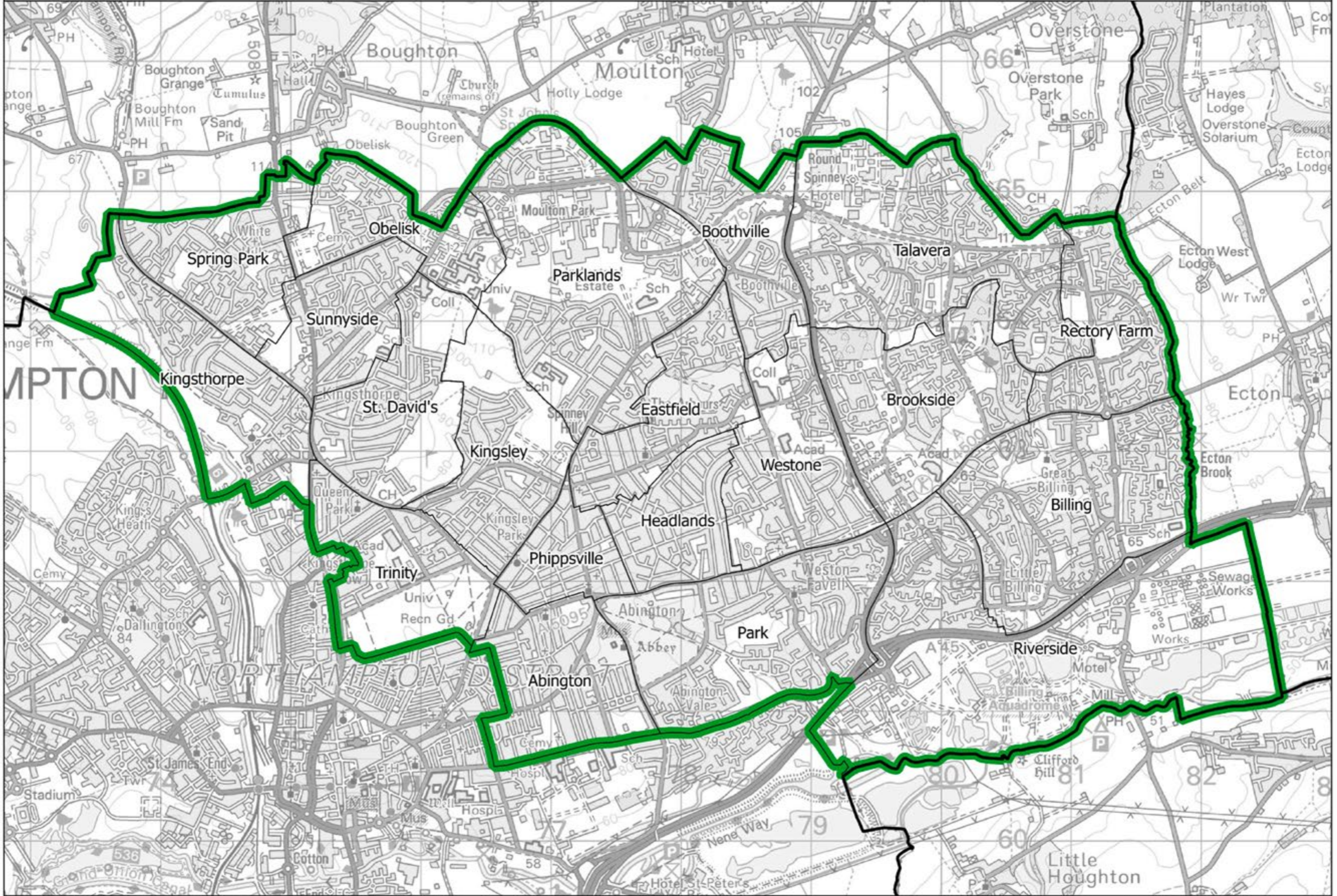
Boundary Commission for England - East Midlands Region
 Final recommendation
 North West Leicestershire County Constituency - Electorate 71,377



This map is based upon Ordnance Survey material with the permission of Ordnance Survey on behalf of the Keeper of Public Records. © Crown copyright and database right 2018. Unauthorised reproduction infringes Crown copyright and database right. Boundary Commission for England 100016269, 2018.

█ Constituency
 Local authorities
 Wards

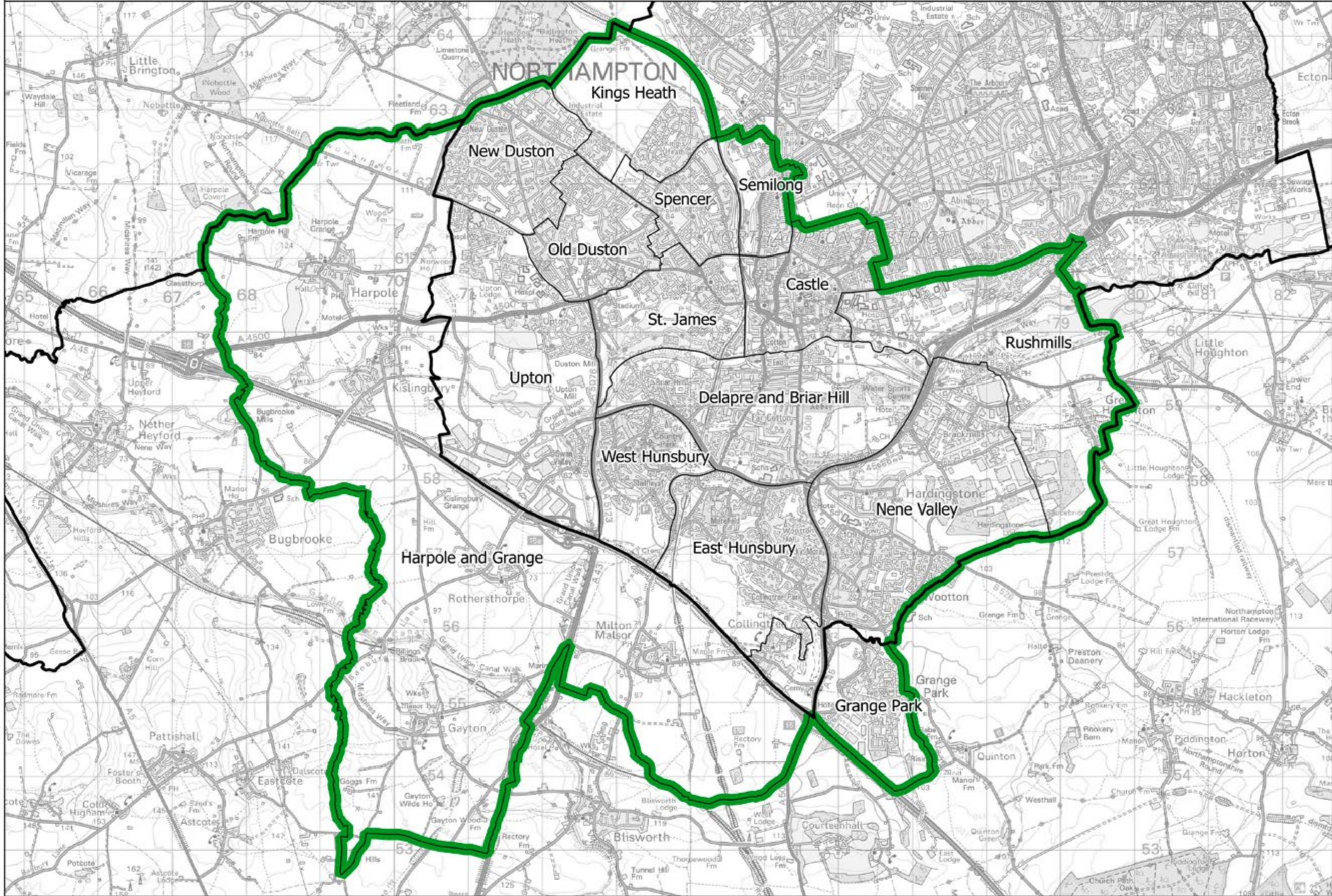
Boundary Commission for England - East Midlands Region
 Final recommendation
 Northampton North Borough Constituency - Electorate 71,716



█ Constituency
 Local authorities
 Wards

This map is based upon Ordnance Survey material with the permission of Ordnance Survey on behalf of the Keeper of Public Records © Crown copyright and database right 2018. Unauthorised reproduction infringes Crown copyright and database right. Boundary Commission for England 100018289, 2018.

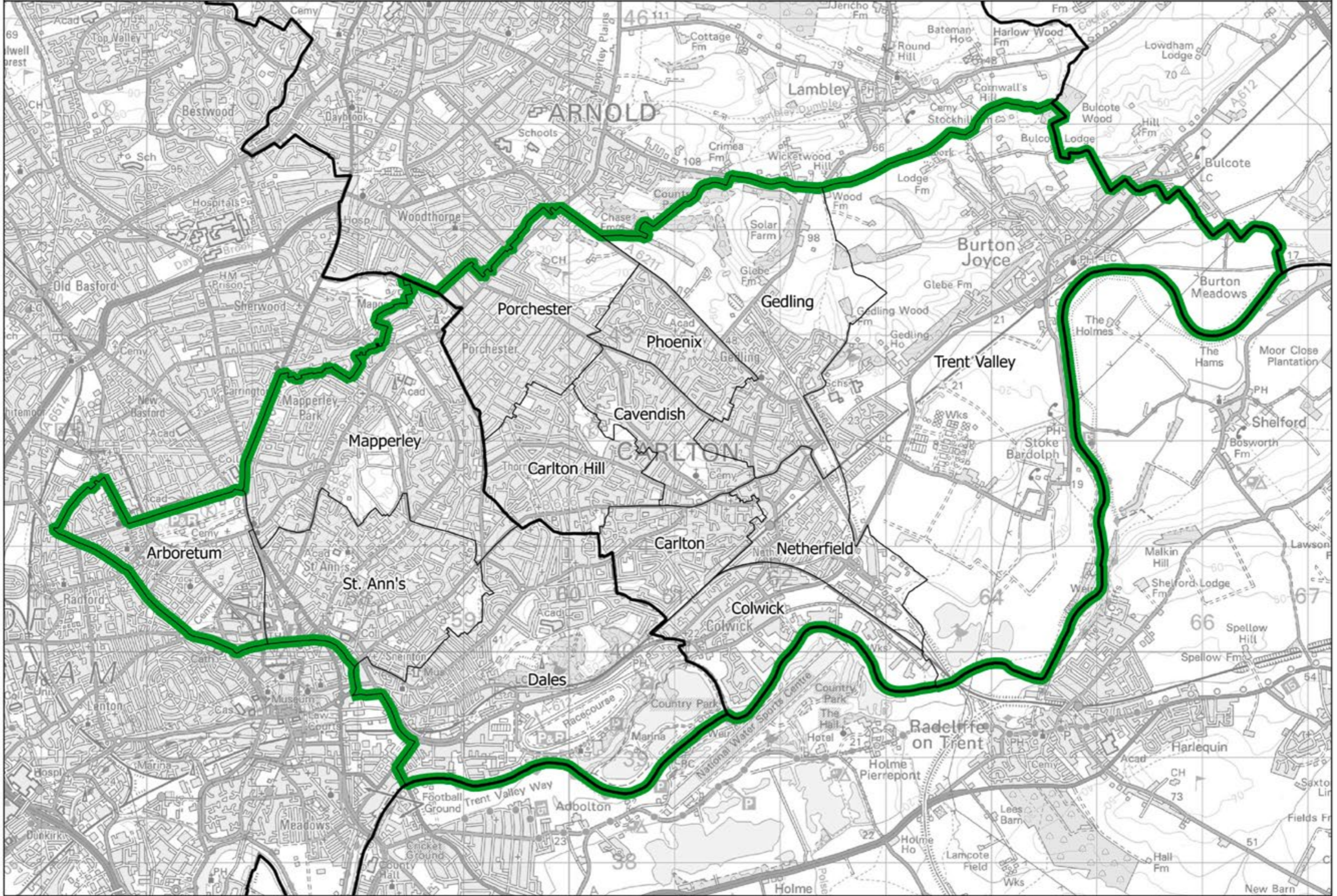
Boundary Commission for England - East Midlands Region
 Final recommendation
 Northampton South Borough Constituency - Electorate 72,932



Constituency Local authorities Wards

This map is based upon Ordnance Survey material with the permission of Ordnance Survey on behalf of the Keeper of Public Records © Crown copyright and database right 2018. Unauthorised reproduction infringes Crown copyright and database right. Boundary Commission for England 100018289. 2018.

Boundary Commission for England - East Midlands Region
 Final recommendation
 Nottingham East and Carlton Borough Constituency - Electorate 75,288

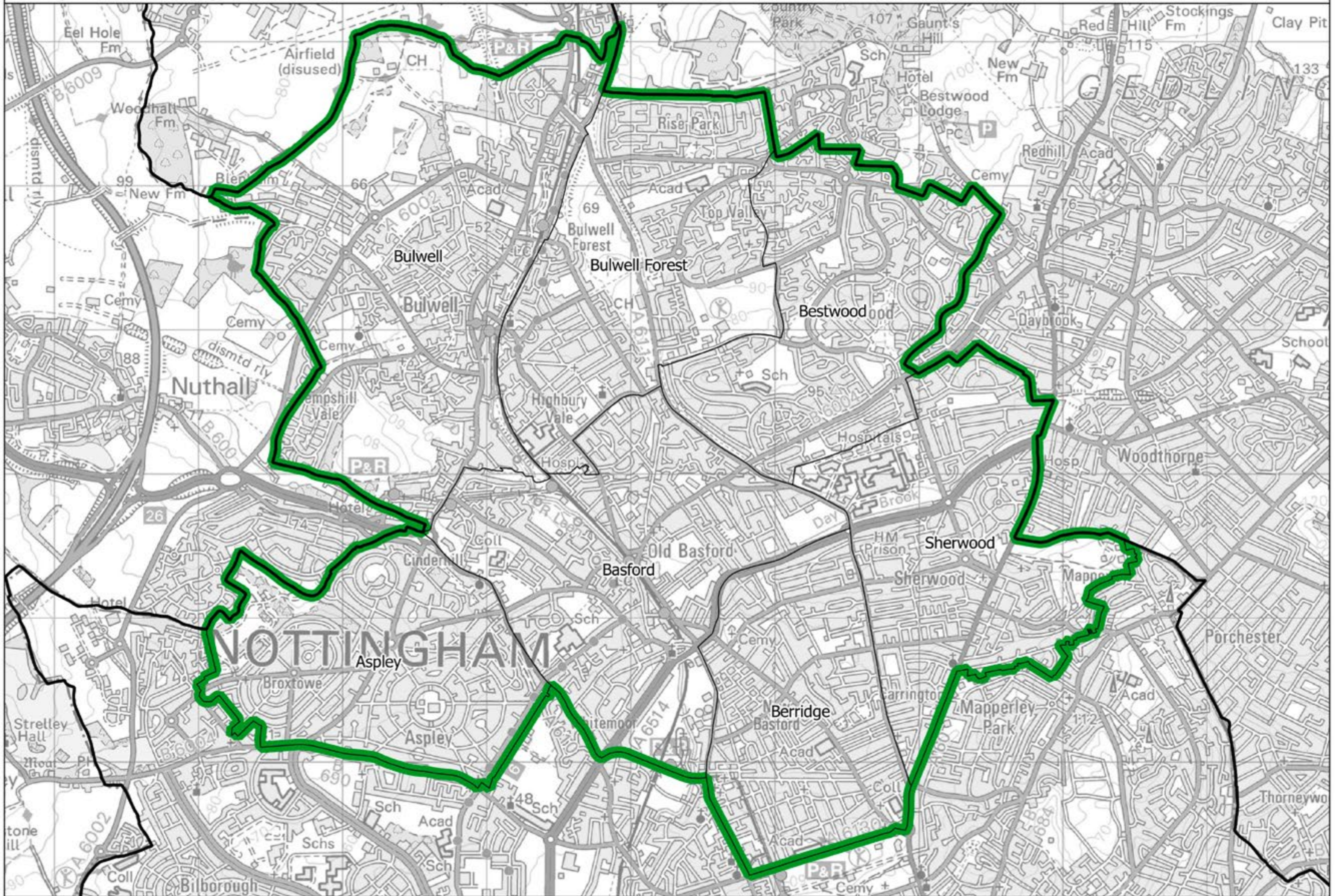


 Constituency  Local authorities  Wards

This map is based upon Ordnance Survey material with the permission of Ordnance Survey on behalf of the Keeper of Public Records © Crown copyright and database right 2018. Unauthorised reproduction infringes Crown copyright and database right. Boundary Commission for England 100018289, 2018.

Nottingham East and Carlton BC

Boundary Commission for England - East Midlands Region
 Final recommendation
 Nottingham North Borough Constituency - Electorate 73,828



█ Constituency
 Local authorities
 Wards

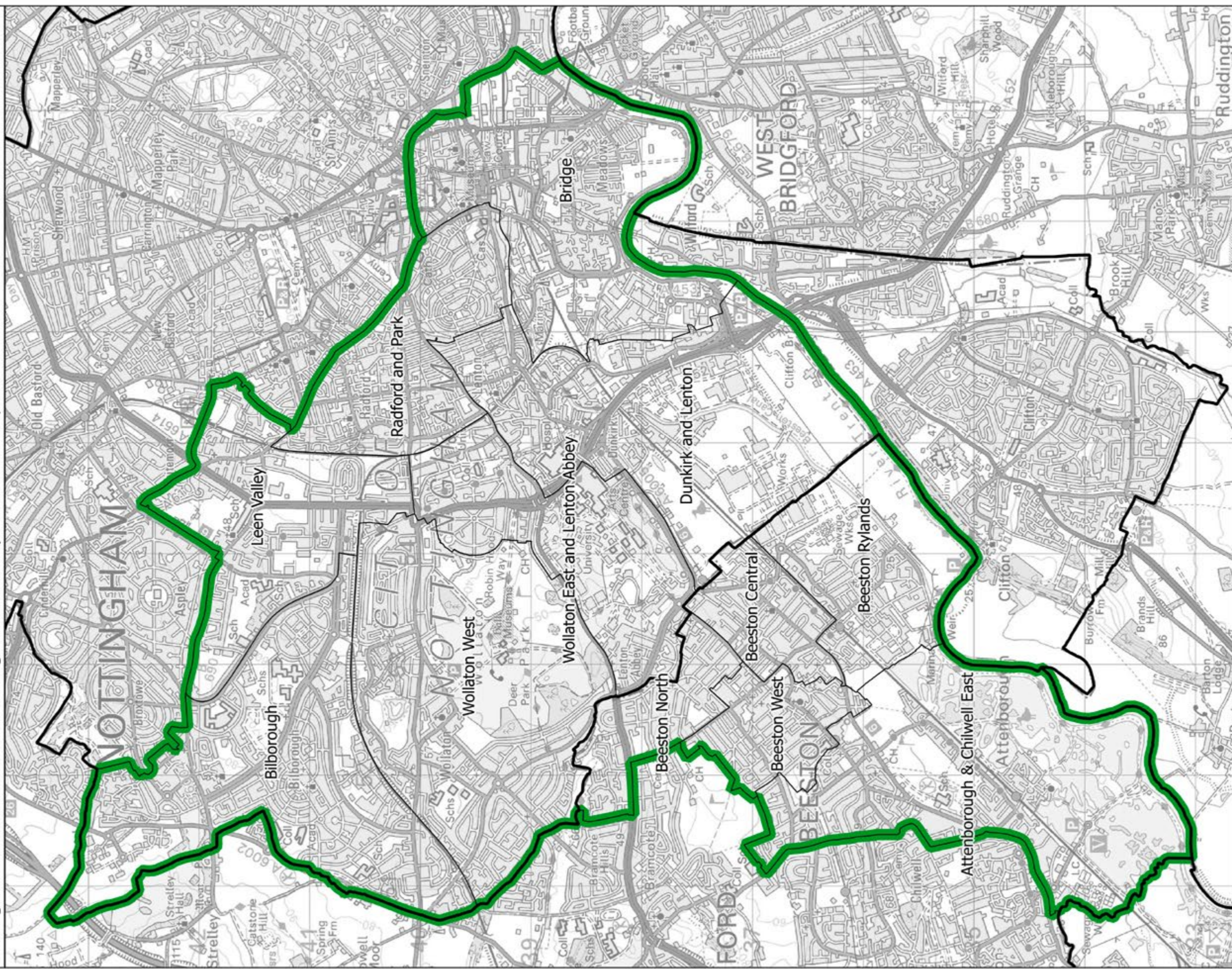
This map is based upon Ordnance Survey material with the permission of Ordnance Survey on behalf of the Keeper of Public Records © Crown copyright and database right 2018. Unauthorised reproduction infringes Crown copyright and database right. Boundary Commission for England 100018289, 2018.

Nottingham West and Beeston BC

Boundary Commission for England - East Midlands Region

Final recommendation

Nottingham West and Beeston Borough Constituency - Electorate 77,405



Constituency

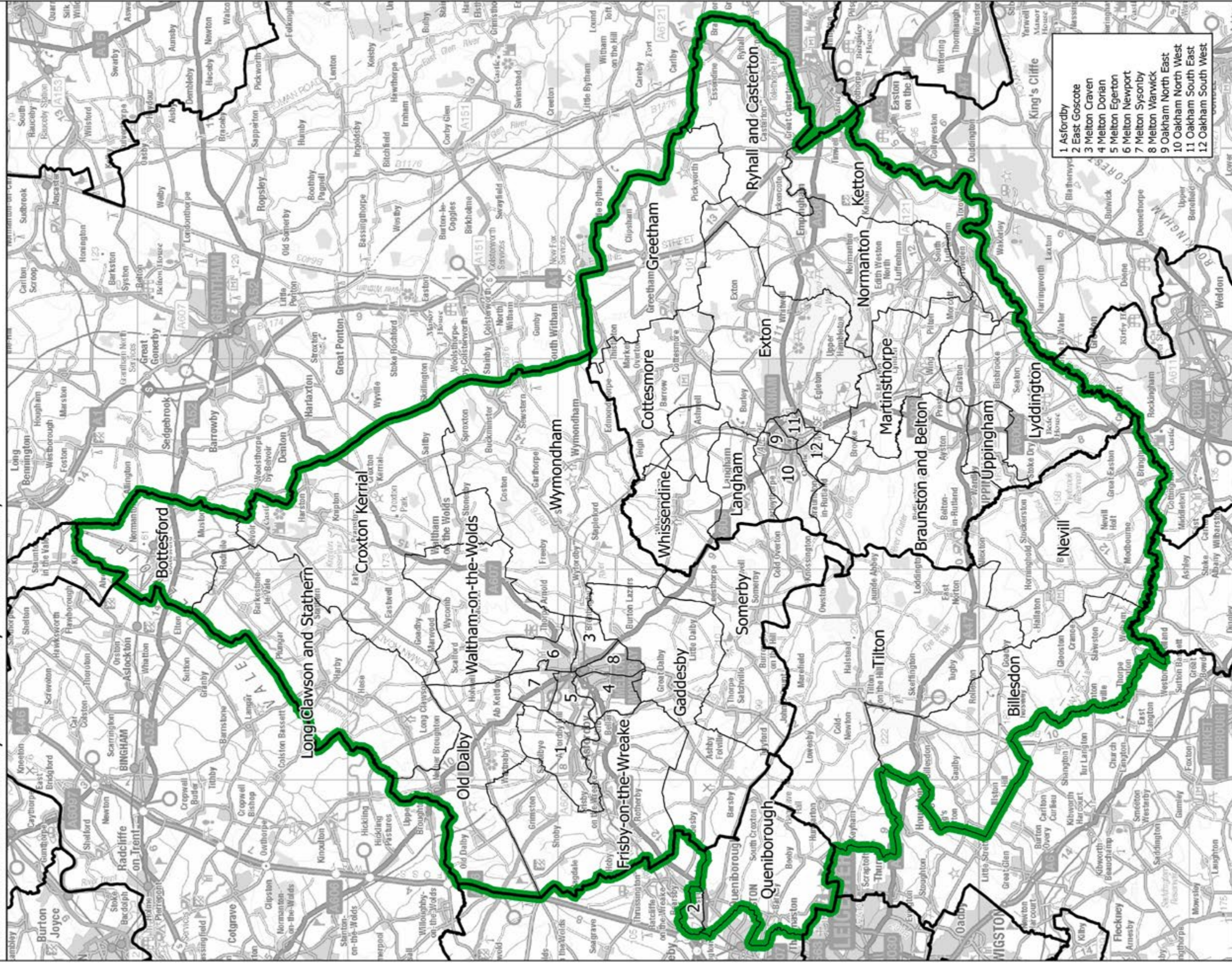
Local authorities

Wards

This map is based upon Ordnance Survey material with the permission of Ordnance Survey on behalf of the Keeper of Public Records. © Crown copyright and database right 2018. Unauthorised reproduction infringes Crown copyright and database right. Boundary Commission for England 100016289, 2018.

Boundary Commission for England - East Midlands Region
Final recommendation

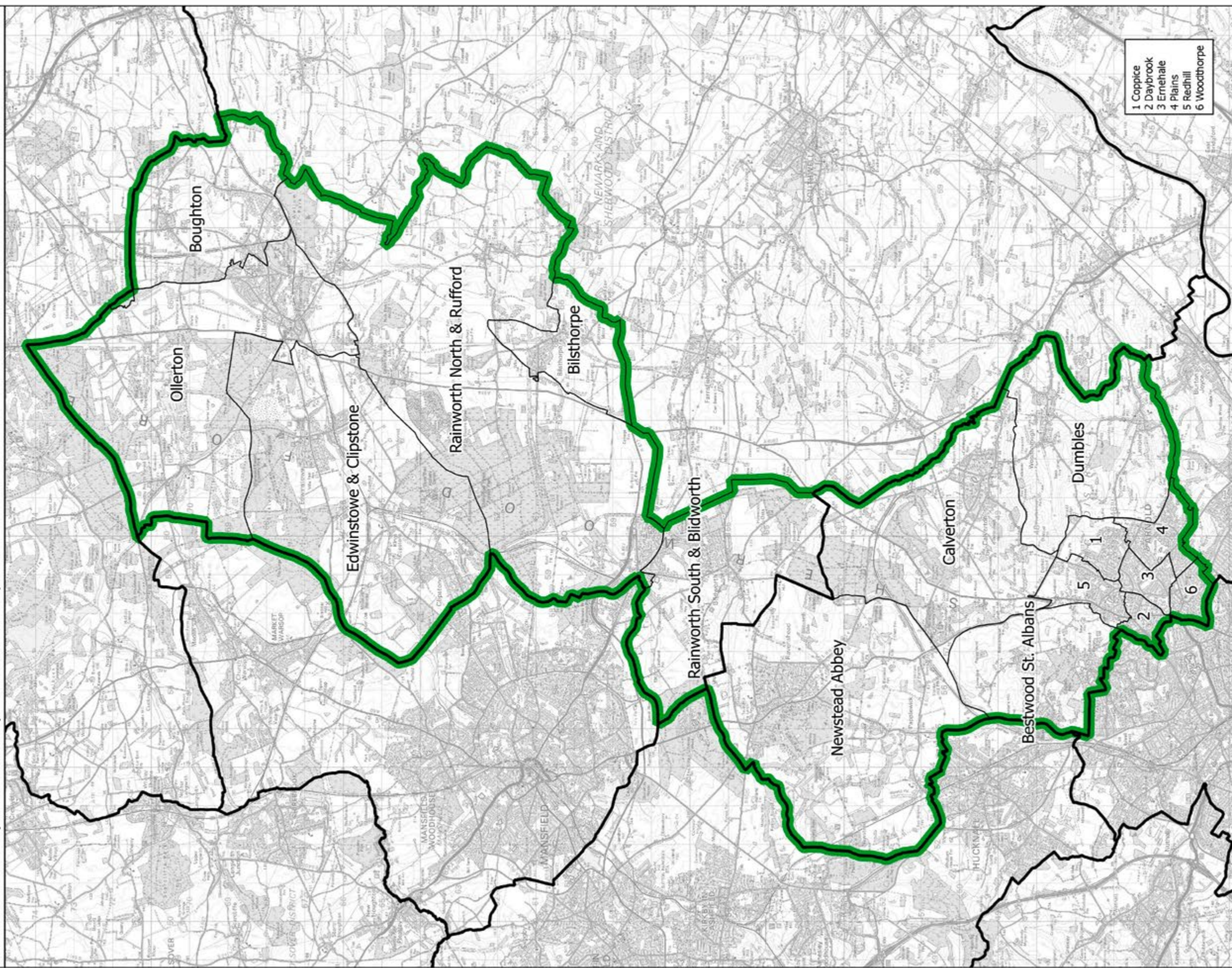
Rutland and Melton County Constituency - Electorate 73,653



This map is based upon Ordnance Survey material with the permission of Ordnance Survey on behalf of the Keeper of Public Records. © Crown copyright and database right 2018. Unauthorised reproduction infringes Crown copyright and database right. Boundary Commission for England 100016289, 2018.

█ Constituency
 Local authorities
 Wards

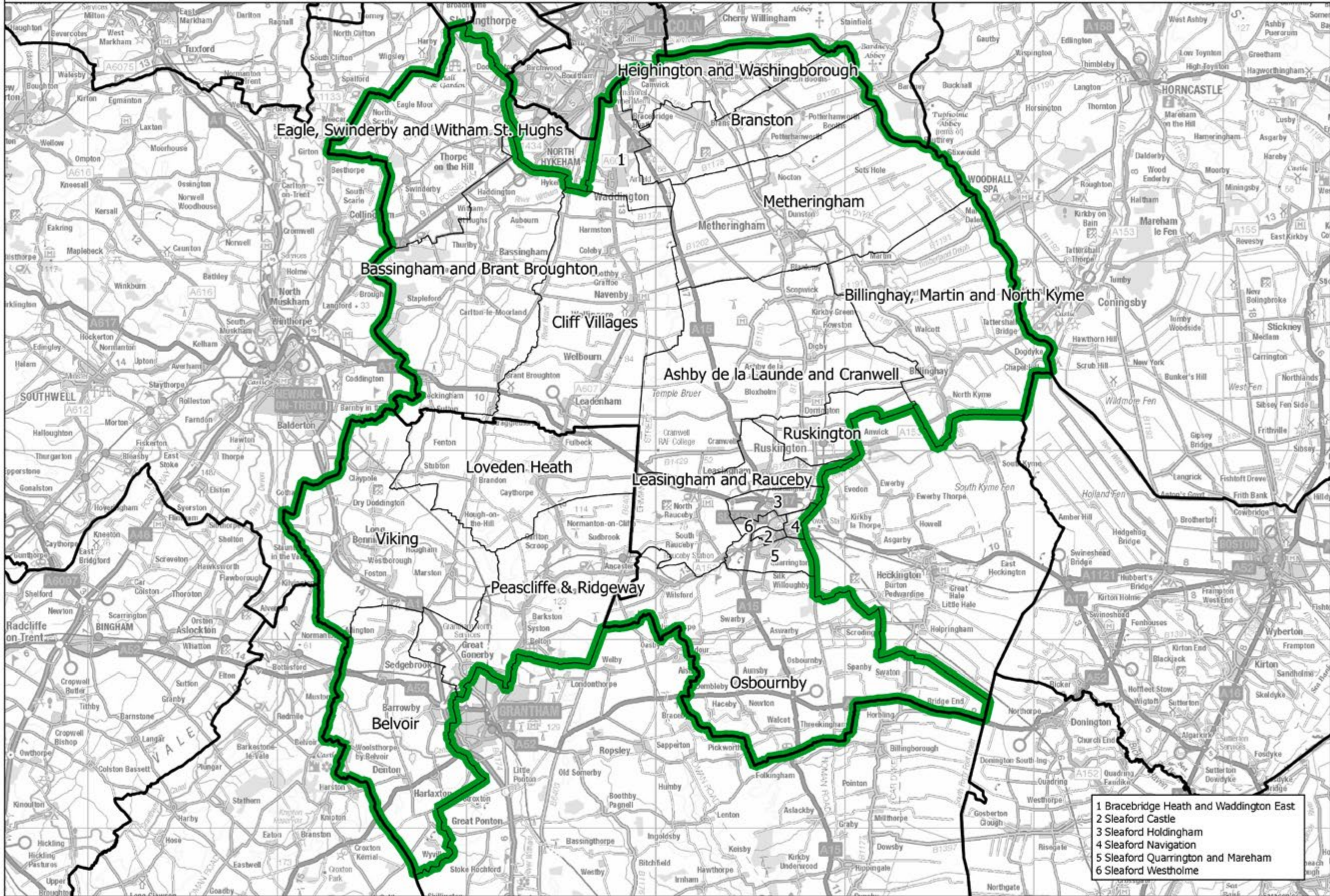
Boundary Commission for England - East Midlands Region
 Final recommendation
 Sherwood County Constituency - Electorate 74,016



This map is based upon Ordnance Survey material with the permission of Ordnance Survey on behalf of the Keeper of Public Records. © Crown copyright and database right 2018. Unauthorised reproduction infringes Crown copyright and database right. Boundary Commission for England 100016269, 2018.

Constituency — Local authorities — Wards

Boundary Commission for England - East Midlands Region
 Final recommendation
 Sleaford County Constituency - Electorate 74,561



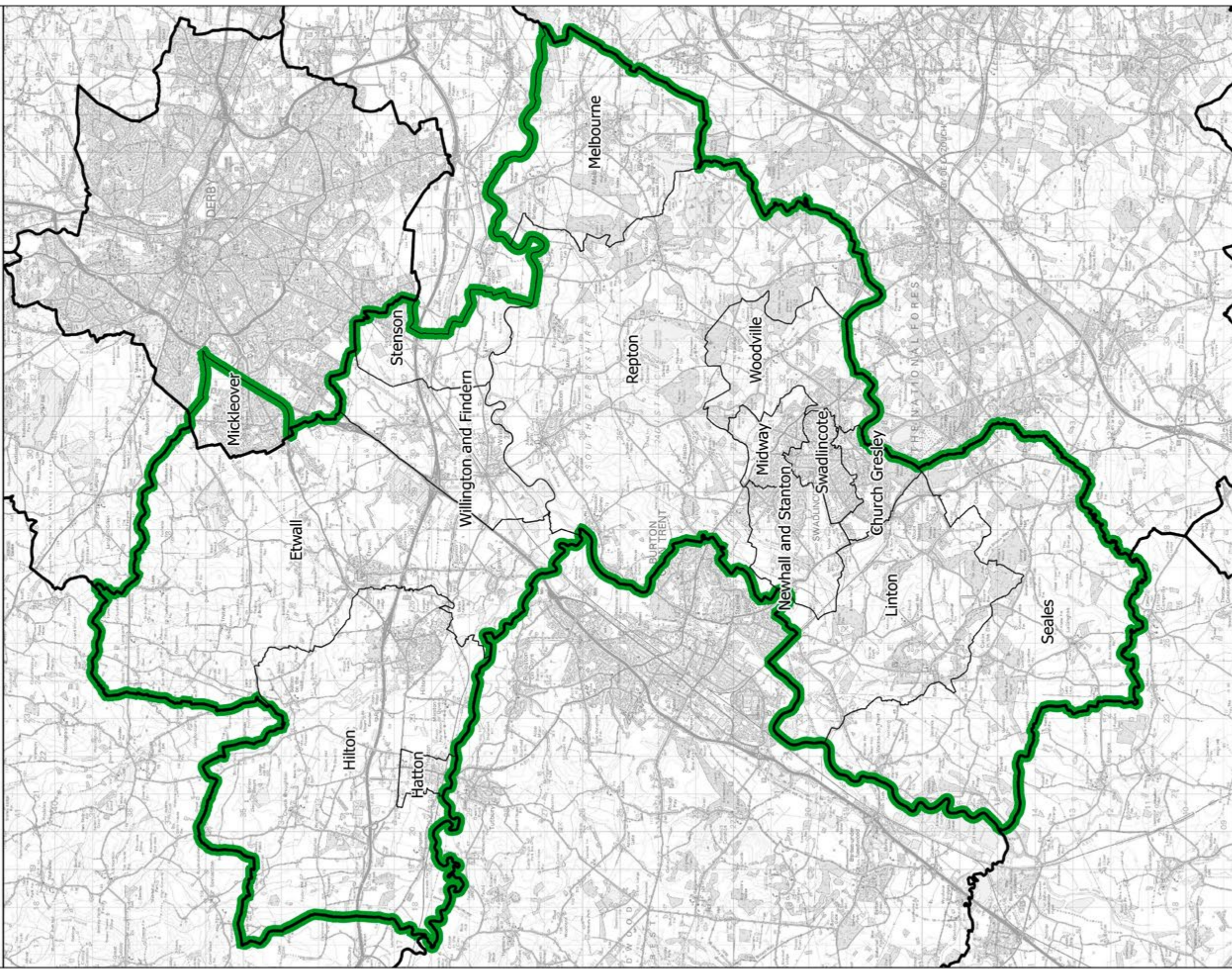
█ Constituency
 Local authorities
 Wards

- 1 Bracebridge Heath and Waddington East
- 2 Sleaford Castle
- 3 Sleaford Holdingham
- 4 Sleaford Navigation
- 5 Sleaford Quarrington and Mareham
- 6 Sleaford Westholme

This map is based upon Ordnance Survey material with the permission of Ordnance Survey on behalf of the Keeper of Public Records © Crown copyright and database right 2018. Unauthorised reproduction infringes Crown copyright and database right. Boundary Commission for England 100018289. 2018.

South Derbyshire CC

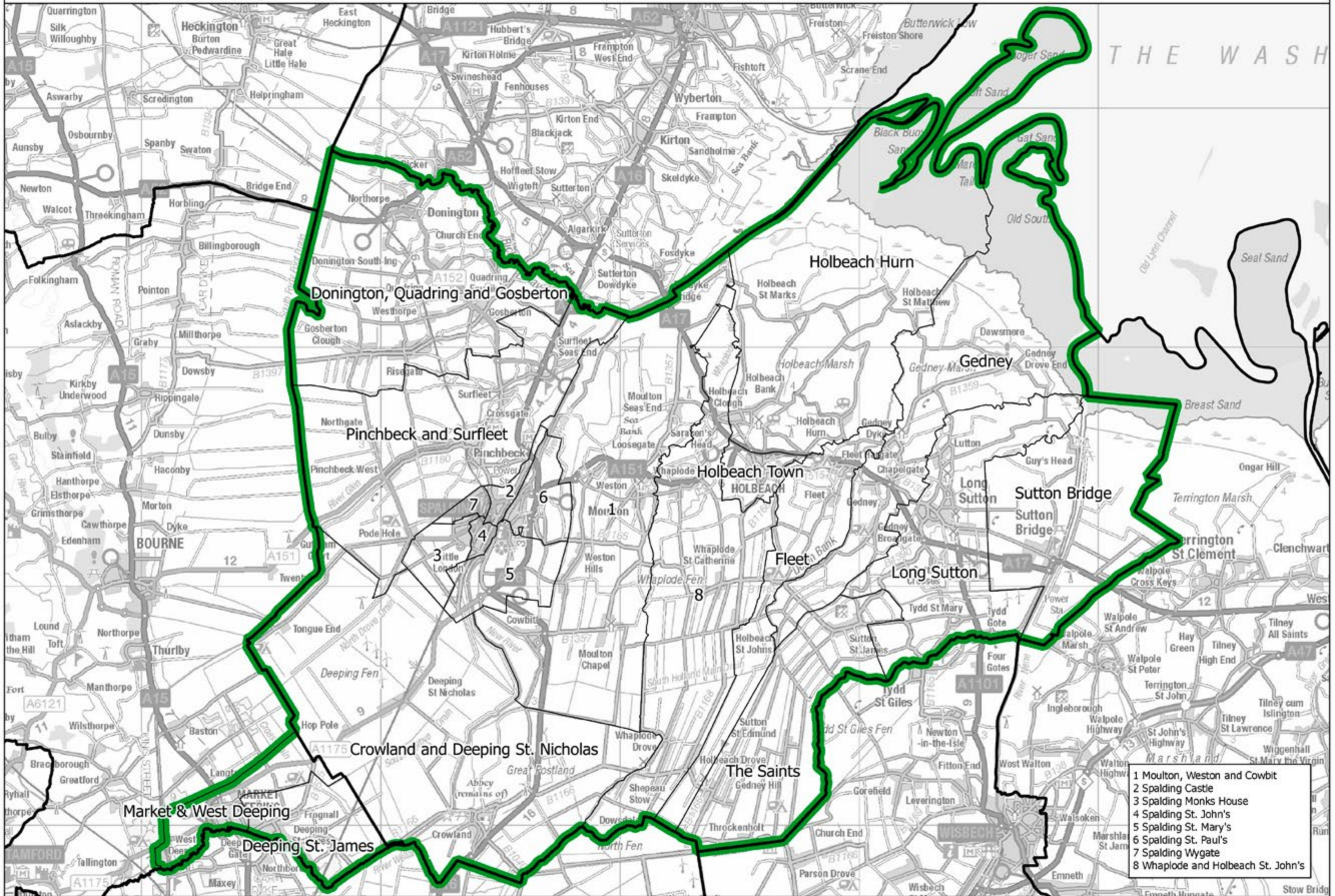
Boundary Commission for England - East Midlands Region
Final recommendation
South Derbyshire County Constituency - Electorate 77,920



Constituency — Local authorities — Wards

This map is based upon Ordnance Survey material with the permission of Ordnance Survey on behalf of the Keeper of Public Records. © Crown copyright and database right 2018. Unauthorised reproduction infringes Crown copyright and database right. Boundary Commission for England 100016269, 2018.

Boundary Commission for England - East Midlands Region
 Final recommendation
 South Holland and The Deepings County Constituency - Electorate 74,332



- 1 Moulton, Weston and Cowbit
- 2 Spalding Castle
- 3 Spalding Monks House
- 4 Spalding St. John's
- 5 Spalding St. Mary's
- 6 Spalding St. Paul's
- 7 Spalding Wygate
- 8 Whaplode and Holbeach St. John's

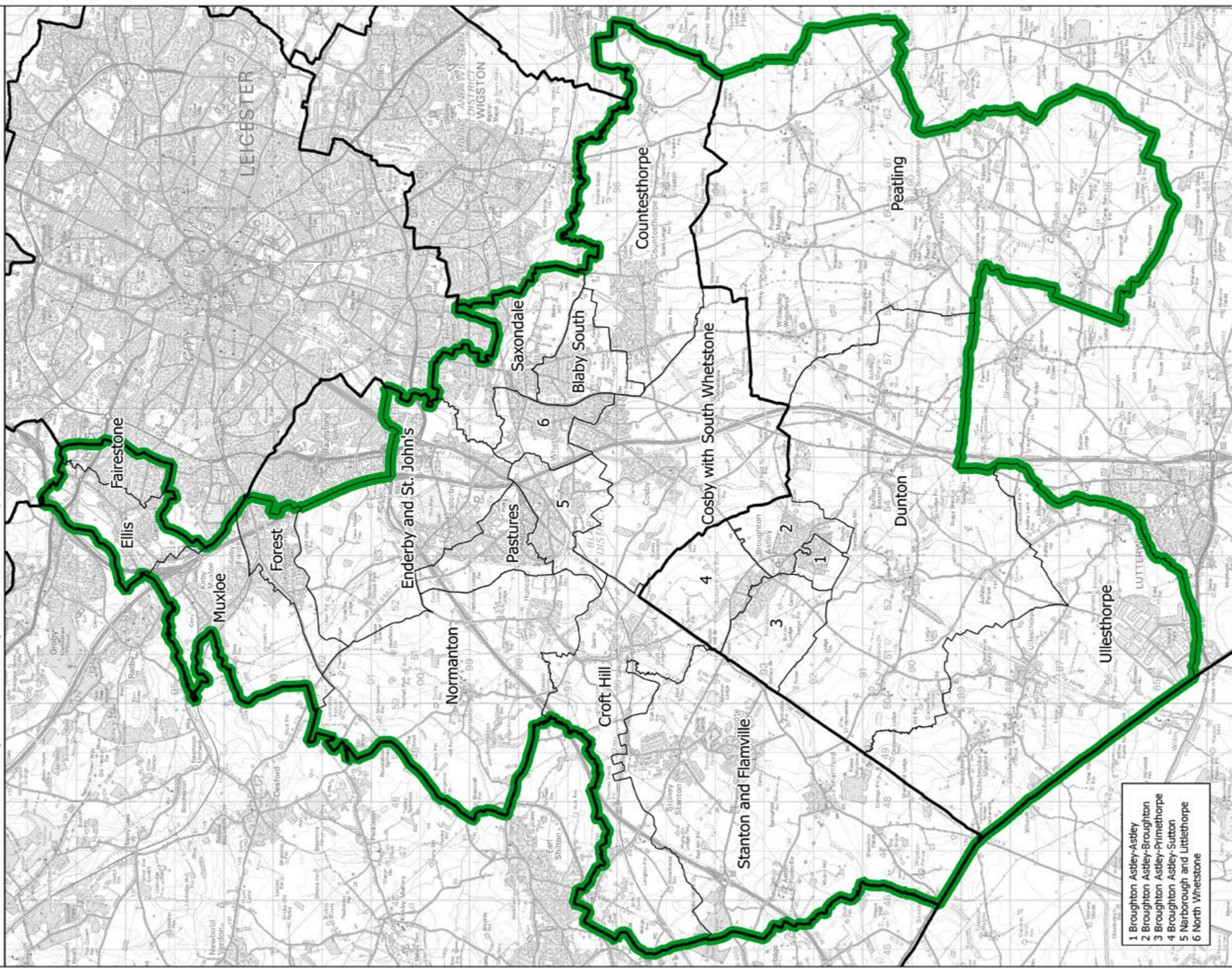
█ Constituency
 Local authorities
 Wards

This map is based upon Ordnance Survey material with the permission of Ordnance Survey on behalf of the Keeper of Public Records © Crown copyright and database right 2018. Unauthorised reproduction infringes Crown copyright and database right. Boundary Commission for England 100018289, 2018.

South Holland and The Deepings CC

South Leicestershire CC

Boundary Commission for England - East Midlands Region
 Final recommendation
 South Leicestershire County Constituency - Electorate 71,583

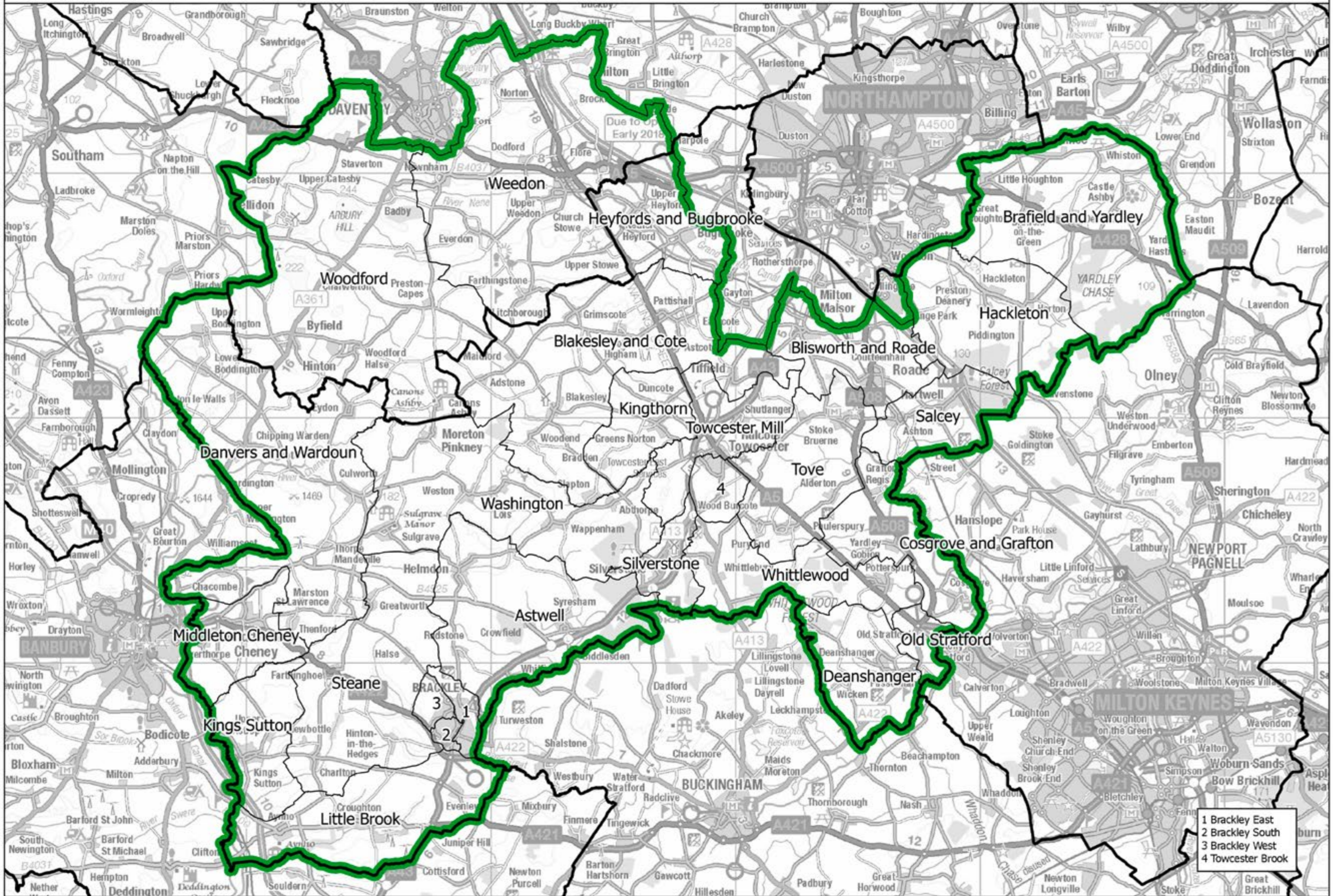


- 1 Broughton Astley-Astley
- 2 Broughton Astley-Primethorpe
- 3 Broughton Astley-Sutton
- 4 Narborough and Littlethorpe
- 5 North Whetstone
- 6 North Whetstone

— Constituency — Local authorities — Wards

This map is based upon Ordnance Survey material with the permission of Ordnance Survey on behalf of the Keeper of Public Records. © Crown copyright and database right 2018. Unauthorised reproduction infringes Crown copyright and database right. Boundary Commission for England 100016289, 2018.

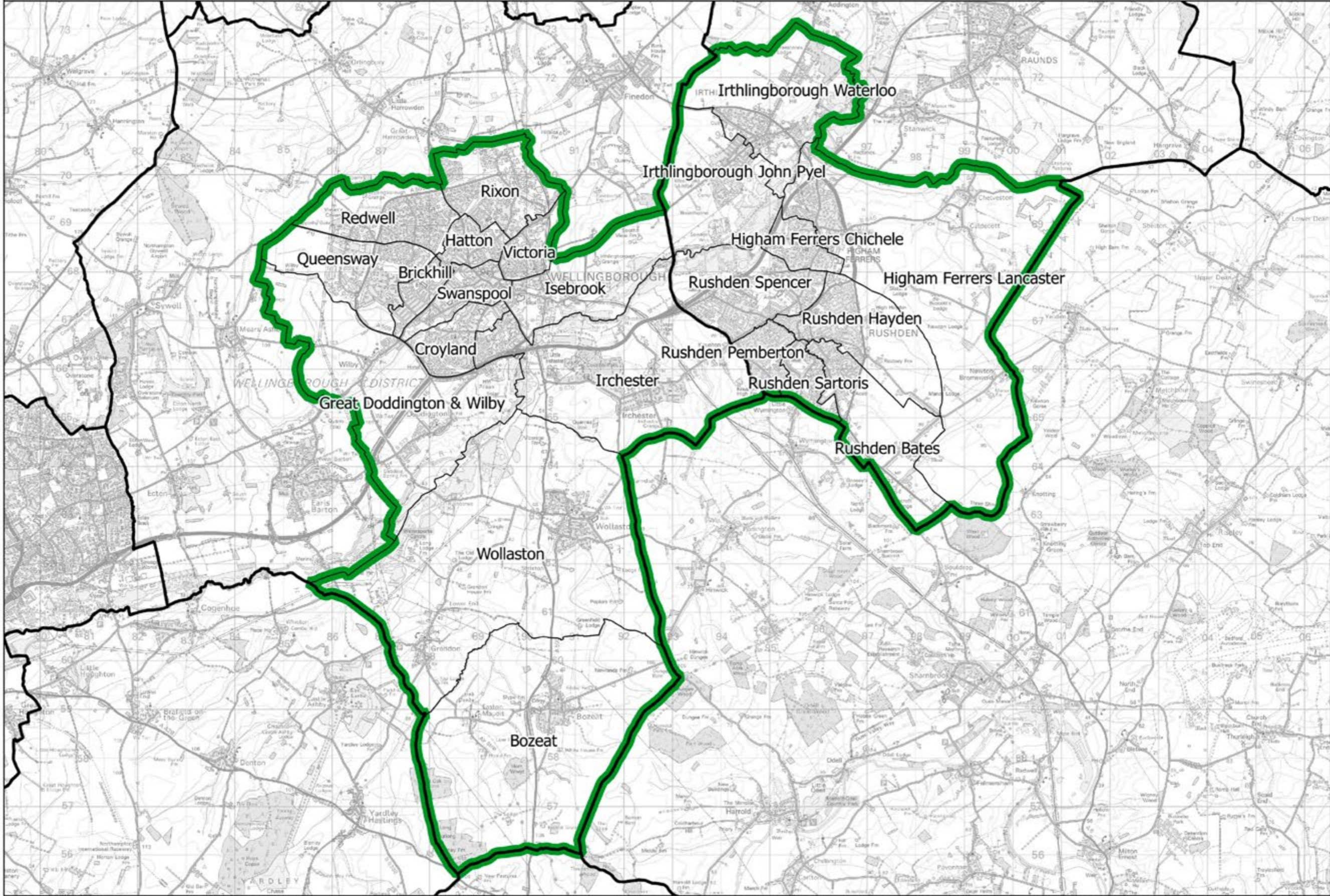
Boundary Commission for England - East Midlands Region
Final recommendation
South Northamptonshire County Constituency - Electorate 71,822



Constituency Local authorities Wards

This map is based upon Ordnance Survey material with the permission of Ordnance Survey on behalf of the Keeper of Public Records © Crown copyright and database right 2018. Unauthorised reproduction infringes Crown copyright and database right. Boundary Commission for England 100018289, 2018.

Boundary Commission for England - East Midlands Region
Final recommendation
Wellingborough and Rushden County Constituency - Electorate 76,200



Constituency Local authorities Wards

This map is based upon Ordnance Survey material with the permission of Ordnance Survey on behalf of the Keeper of Public Records © Crown copyright and database right 2018. Unauthorised reproduction infringes Crown copyright and database right. Boundary Commission for England 100018289, 2018.