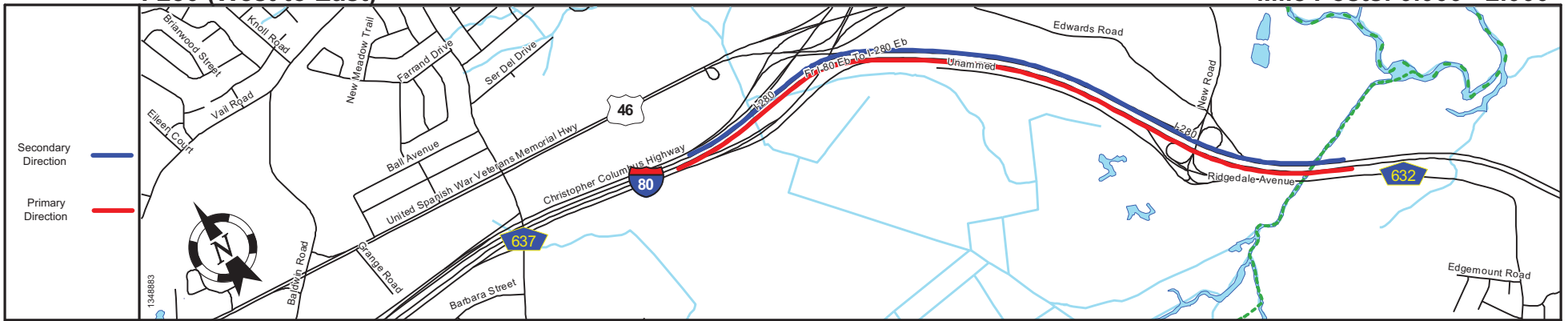
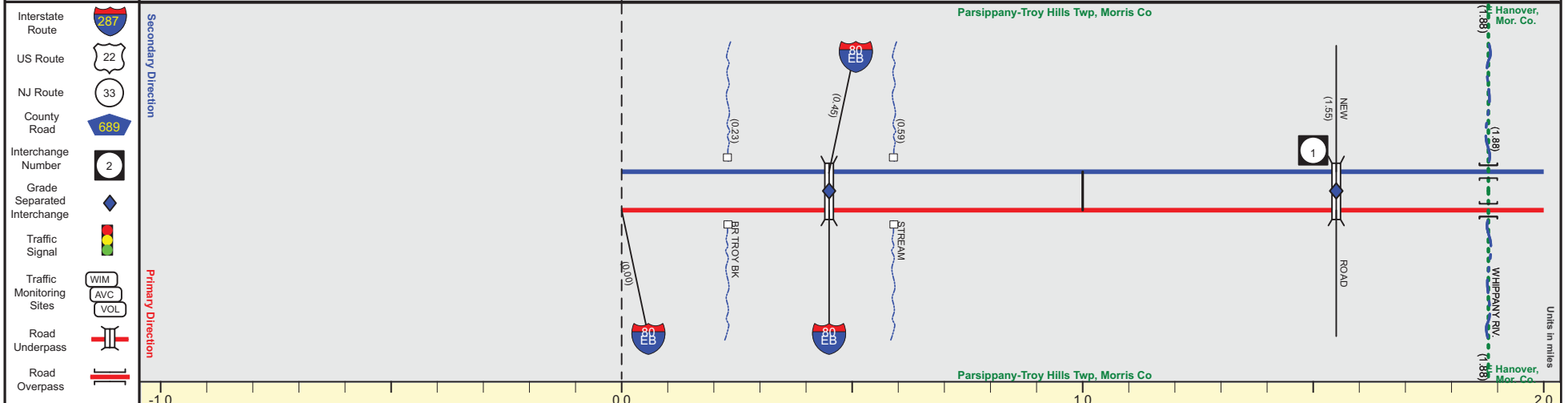


I-280 (West to East)

Mile Posts: 0.000 - 2.000



Pavement	24
Shoulder	12
Number of Lanes	2
Speed Limit	65
Street Name	I-280



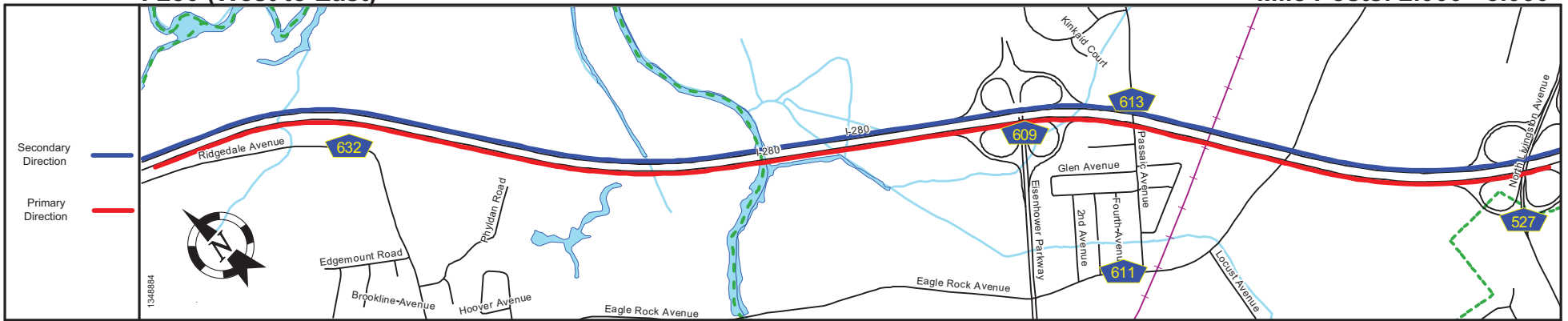
Street Name	I-280
Jurisdiction	N.J.D.O.T.
Functional Class	Urban Interstate
Federal Aid - NHS Sy	STRAHNET Inter.
Control Section	1418
Speed Limit	65
Number of Lanes	2
Med. Type	Positive
Med. Width	11 + 66
Pavement	24
Shoulder	12
Traffic Volume	50,721 (2017)
Traffic Sta. ID	1-7-516
Structure No.	1414175 1418156 1418150 1418152 1418151
Enlarged Views	See Enlarged View #32

SRI = 0000280__

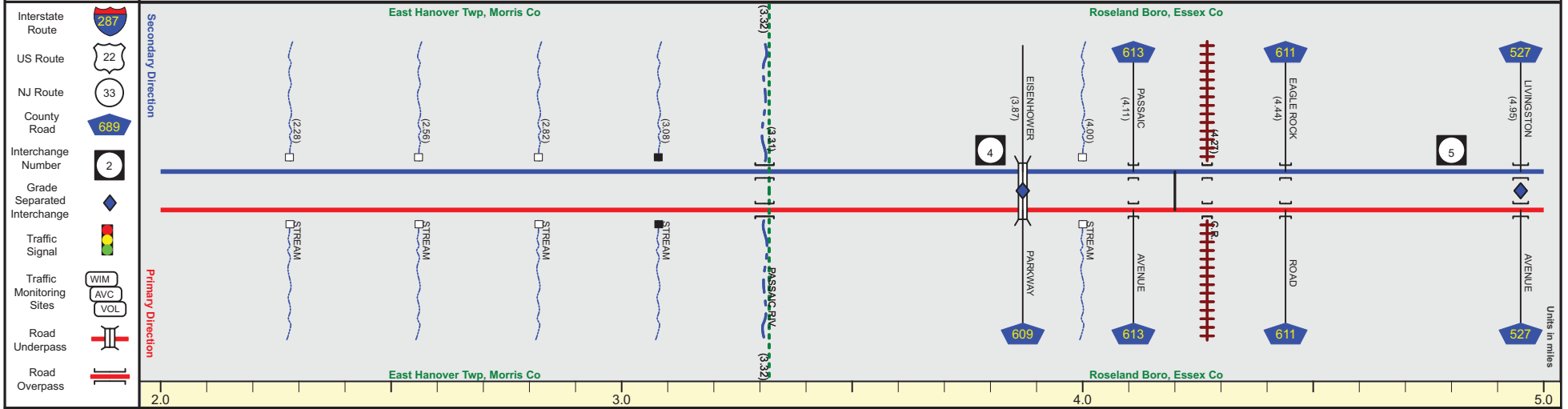
Date last inventoried: March 2016

I-280 (West to East)

Mile Posts: 2.000 - 5.000



Pavement	24			36
Shoulder		12		
Number of Lanes	2			3
Speed Limit		65		
Street Name		I-280		



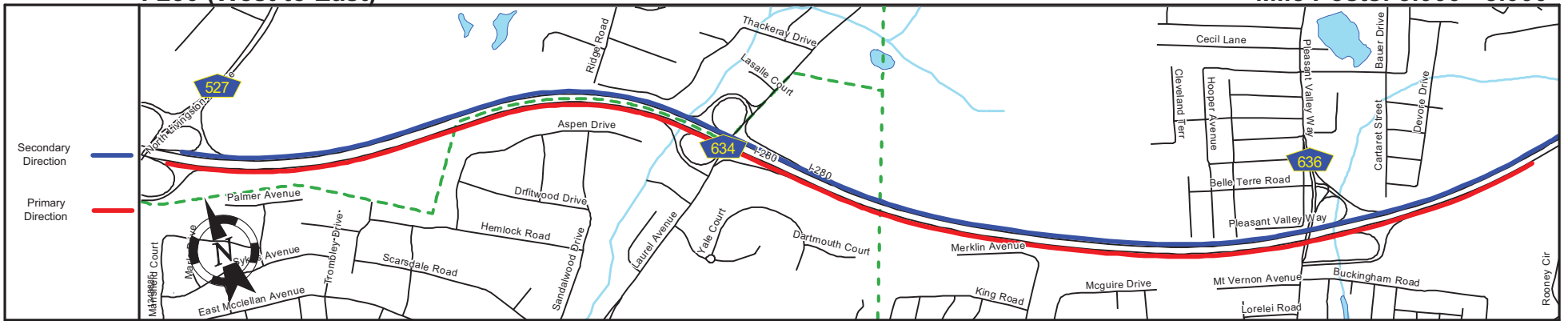
Street Name	I-280					
Jurisdiction	N.J.D.O.T.					
Functional Class	Urban Interstate					
Federal Aid - NHS Sy	STRAHNET Inter.					
Control Section	1418		0728	0729		
Speed Limit		65				
Number of Lanes	2			3		
Med. Type		Positive				
Med. Width		66				
Pavement	24			36		
Shoulder		12				
Traffic Volume	72,045 (2014)		79,136 (2017)			
Traffic Sta. ID	141415		3-9791			
Structure No.	1418158	1418159	1418154 0728151 1418155 0728150	0728156 0728157 0728155 0728158	0728160 0728159 3-9791	0729150 0729151
Enlarged Views						

SRI = 0000280__

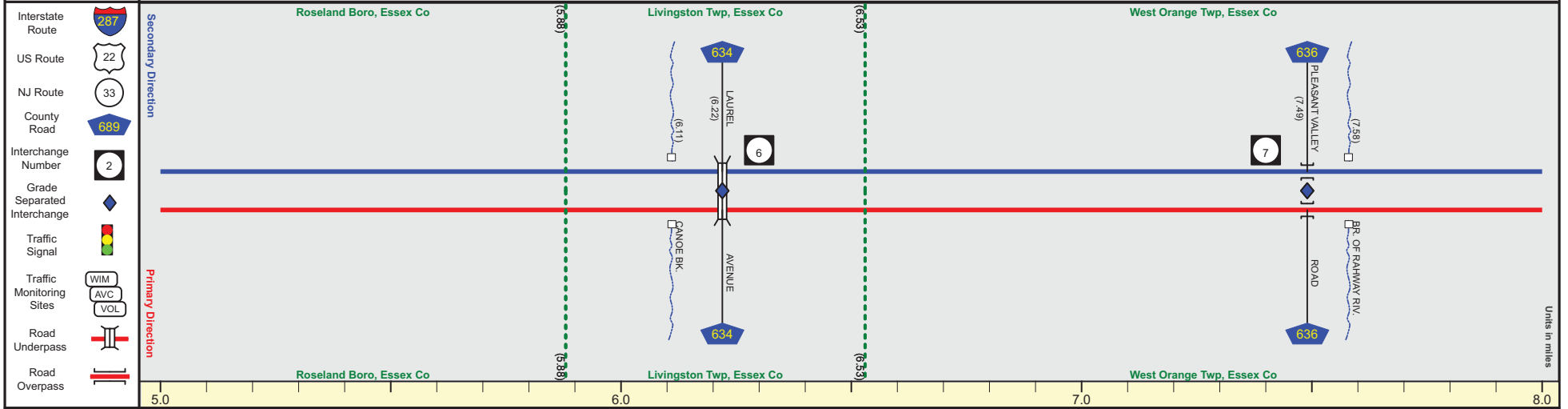
Date last inventoried: March 2016

I-280 (West to East)

Mile Posts: 5.000 - 8.000



Pavement	36	48
Shoulder	12	
Number of Lanes	3	4
Speed Limit	65	55
Street Name	I-280	



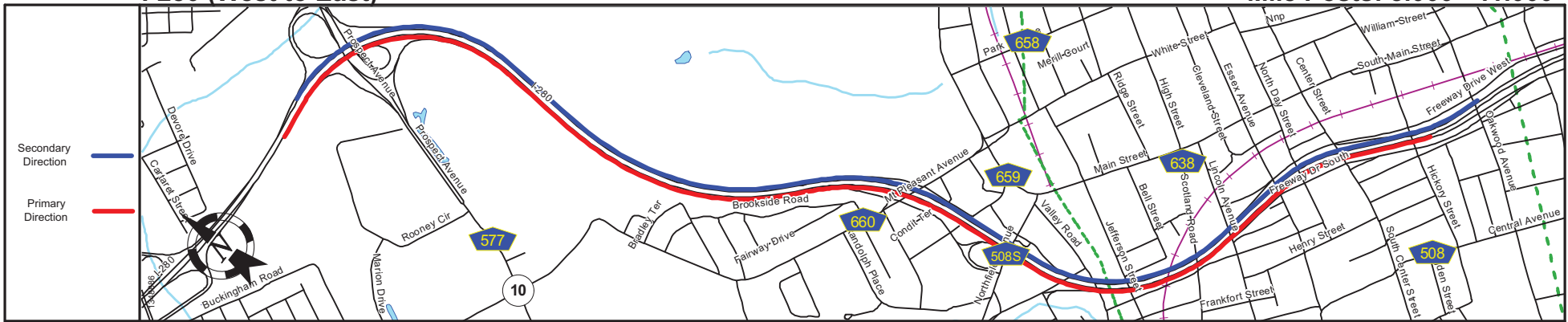
Street Name	I-280	
Jurisdiction	N.J.D.O.T.	
Functional Class	Urban Interstate	
Federal Aid - NHS Sy	STRAHNET Inter.	
Control Section	0729	
Speed Limit	65	55
Number of Lanes	3	4
Med. Type	Positive	
Med. Width	66	14
Pavement	36	48
Shoulder	12	
Traffic Volume	100,249 (2017) 82,158 (2017)	102,923 (2015)
Traffic Sta. ID	280 3-9,790	140705
Structure No.	0729153 0729152	0729159 0729158 0729160
Enlarged Views		

SRI = 0000280__

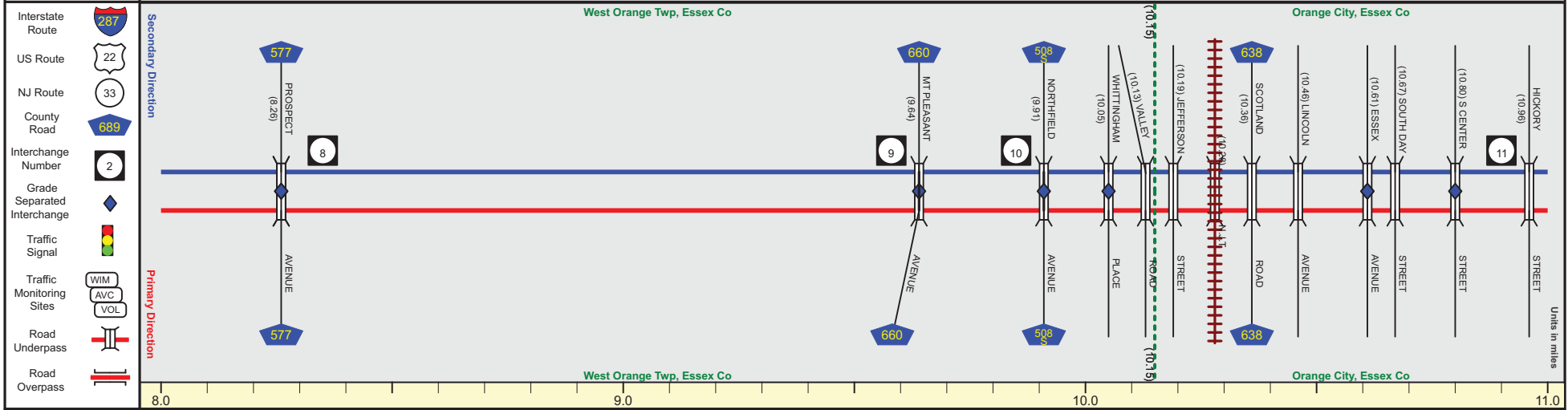
Date last inventoried: March 2016

I-280 (West to East)

Mile Posts: 8.000 - 11.000



Pavement	48		36
Shoulder		12	
Number of Lanes	4		3
Speed Limit		55	
Street Name	I-280		



Street Name	I-280		
Jurisdiction	N.J.D.O.T.		
Functional Class	Urban Interstate		
Federal Aid - NHS Sy	STRAHNET Inter.		
Control Section	0730		
Speed Limit	55		
Number of Lanes	4		3
Med. Type	Positive		
Med. Width	14		
Pavement	48		36
Shoulder		12	
Traffic Volume	98,799 (2017)	92,114 (2017)	120,305 (2015)
Traffic Sta. ID	3-9-787	3-9-786	140706
Structure No.	0730151 0730150	0730153	0730154 0730155 0730157
Enlarged Views		0730159 0730174	0730175 0730176 0730177 0730178

SRI = 0000280__

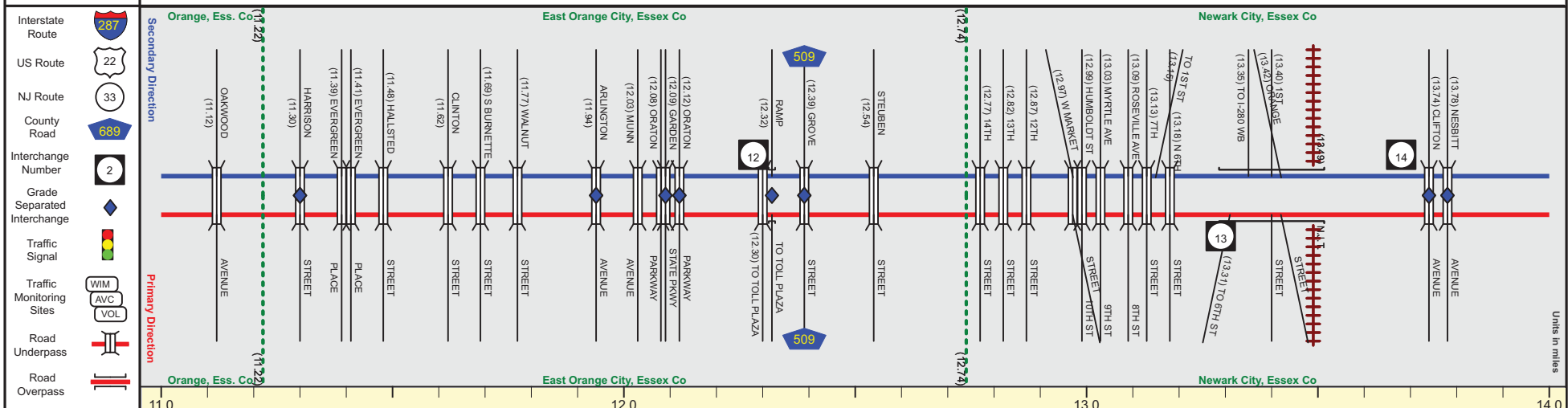
Date last inventoried: March 2016

I-280 (West to East)

Mile Posts: 11.000 - 14.000



Pavement	36	48	60	24
Shoulder		12		0
Number of Lanes	3	4	5	2
Speed Limit	55		50	
Street Name	I-280			



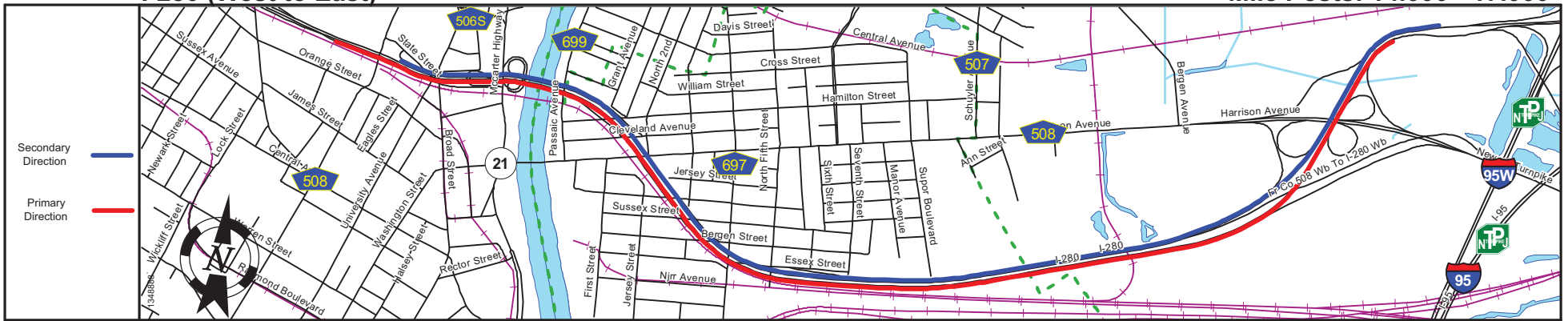
Street Name	I-280																																																																																																																																																																																																																																												
Jurisdiction	N.J.D.O.T.																																																																																																																																																																																																																																												
Functional Class	Urban Interstate																																																																																																																																																																																																																																												
Federal Aid - NHS Sy	STRAHNET Inter.																																																																																																																																																																																																																																												
Control Section	0730			0700									0730						0731																																																																																																																																																																																																																										
Speed Limit				55														50																																																																																																																																																																																																																											
Number of Lanes				3															2																																																																																																																																																																																																																										
Med. Type																			Positive																																																																																																																																																																																																																										
Med. Width																			8																																																																																																																																																																																																																										
Pavement				36															24																																																																																																																																																																																																																										
Shoulder																			0																																																																																																																																																																																																																										
Traffic Volume	117,624 (2015)				94,008 (2017)								88,420 (2015)																																																																																																																																																																																																																																
Traffic Sta. ID	140707				3-9,785								140708																																																																																																																																																																																																																																
Structure No.	0730179	0730160	0730162	0730163	0730164	0730166	0730167	0730168	0730170	0730171	0730172	0730173	0730174	0730175	0730176	0730177	0730178	0730179	0730180	0730181	0730182	0730184	0730185	0730186	0730188	0730189	0730190	0730191	0730192	0730193	0730194	0730195	0730196	0730197	0730198	0730199	0730200	0730201	0730202	0730203	0730204	0730205	0730206	0730207	0730208	0730209	0730210	0730211	0730212	0730213	0730214	0730215	0730216	0730217	0730218	0730219	0730220	0730221	0730222	0730223	0730224	0730225	0730226	0730227	0730228	0730229	0730230	0730231	0730232	0730233	0730234	0730235	0730236	0730237	0730238	0730239	0730240	0730241	0730242	0730243	0730244	0730245	0730246	0730247	0730248	0730249	0730250	0730251	0730252	0730253	0730254	0730255	0730256	0730257	0730258	0730259	0730260	0730261	0730262	0730263	0730264	0730265	0730266	0730267	0730268	0730269	0730270	0730271	0730272	0730273	0730274	0730275	0730276	0730277	0730278	0730279	0730280	0730281	0730282	0730283	0730284	0730285	0730286	0730287	0730288	0730289	0730290	0730291	0730292	0730293	0730294	0730295	0730296	0730297	0730298	0730299	0730300	0730301	0730302	0730303	0730304	0730305	0730306	0730307	0730308	0730309	0730310	0730311	0730312	0730313	0730314	0730315	0730316	0730317	0730318	0730319	0730320	0730321	0730322	0730323	0730324	0730325	0730326	0730327	0730328	0730329	0730330	0730331	0730332	0730333	0730334	0730335	0730336	0730337	0730338	0730339	0730340	0730341	0730342	0730343	0730344	0730345	0730346	0730347	0730348	0730349	0730350	0730351	0730352	0730353	0730354	0730355	0730356	0730357	0730358	0730359	0730360	0730361	0730362	0730363	0730364	0730365	0730366	0730367	0730368	0730369	0730370	0730371	0730372	0730373	0730374	0730375	0730376	0730377	0730378	0730379	0730380	0730381	0730382	0730383	0730384	0730385	0730386	0730387	0730388	0730389	0730390	0730391	0730392	0730393	0730394	0730395	0730396	0730397	0730398	0730399	0730400
Enlarged Views																																																																																																																																																																																																																																													

SRI = 0000280

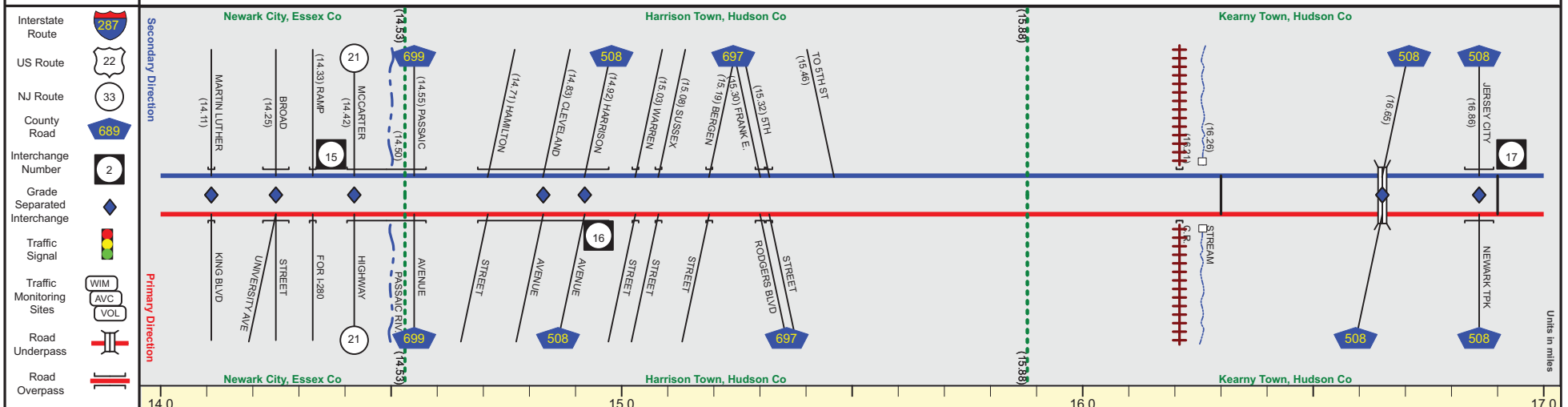
Date last inventoried: March 2016

I-280 (West to East)

Mile Posts: 14.000 - 17.000



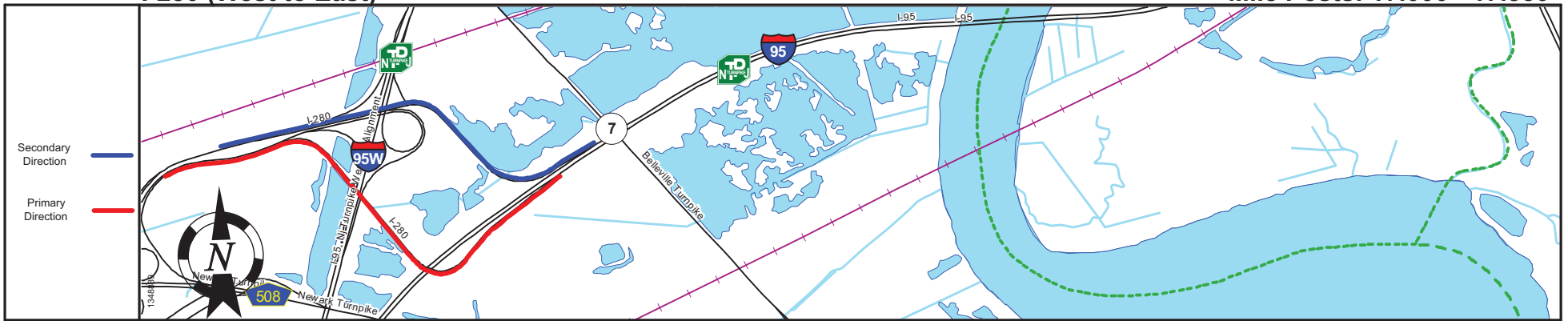
Pavement	24				36					24
Shoulder	0								12	
Number of Lanes	2								3	2
Speed Limit	50		40						50	
Street Name	I-280									



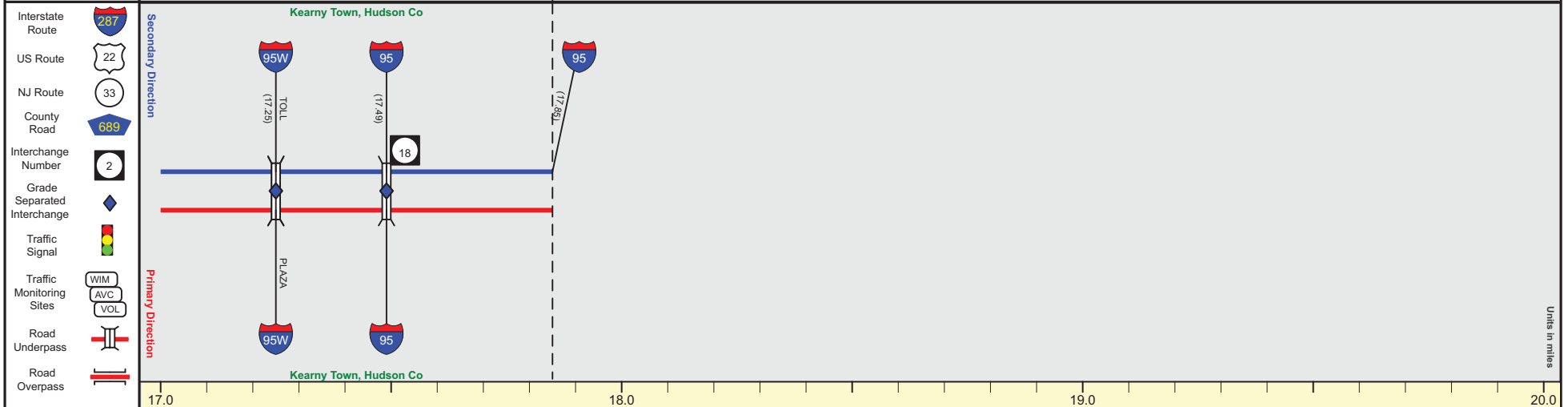
Street Name	I-280																	
Jurisdiction	N.J.D.O.T.									New Jersey Turnpike Authority								
Functional Class	Urban Interstate																	
Federal Aid - NHS Sy	STRAHNET Inter.																	
Control Section	0731									0914								
Speed Limit	50		40							50								
Number of Lanes	2									2								
Med. Type				Positive						Unprotected	Positive							
Med. Width			8						12	13								
Pavement	24									24								
Shoulder	0								12									
Traffic Volume	87,805 (2015)		79,230 (2015)						76,266 (2017)	55,069 (2017)								
Traffic Sta. ID	3-5,055		140904						3-5,101	100903								
Structure No.	0731154	0731155	0731157	0731161	0731161	0731161	0914158	0914158	0914159	0914160	0914161	0914162		0914152	0914150		0914153	0914154
Enlarged Views	See Enlarged View #46																	

SRI = 0000280__

Date last inventoried: March 2016



Pavement	24
Shoulder	12
Number of Lanes	2
Speed Limit	50
Street Name	I-280



Street Name	I-280
Jurisdiction	New Jersey Turnpike Authority
Functional Class	Urban Interstate
Federal Aid - NHS Sy	STRAHNET Inter.
Control Section	0914
Speed Limit	50
Number of Lanes	2
Med. Type	Positive
Med. Width	13
Pavement	24
Shoulder	12
Traffic Volume	
Traffic Sta. ID	
Structure No.	W10879A W10879A
Enlarged Views	See Enlarged View #46

End I-280 MP=17.85