


California Natural Gas Pipelines

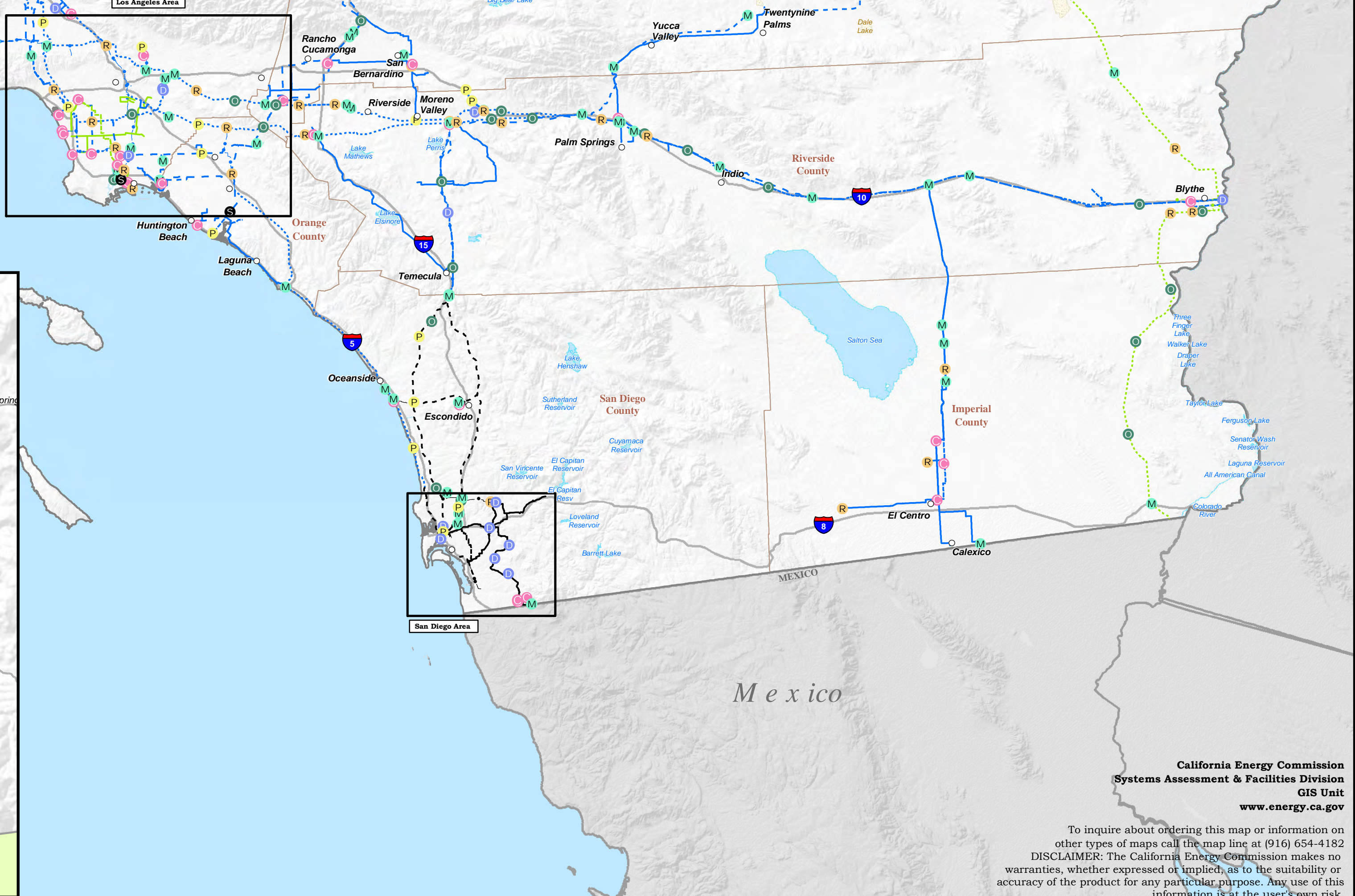
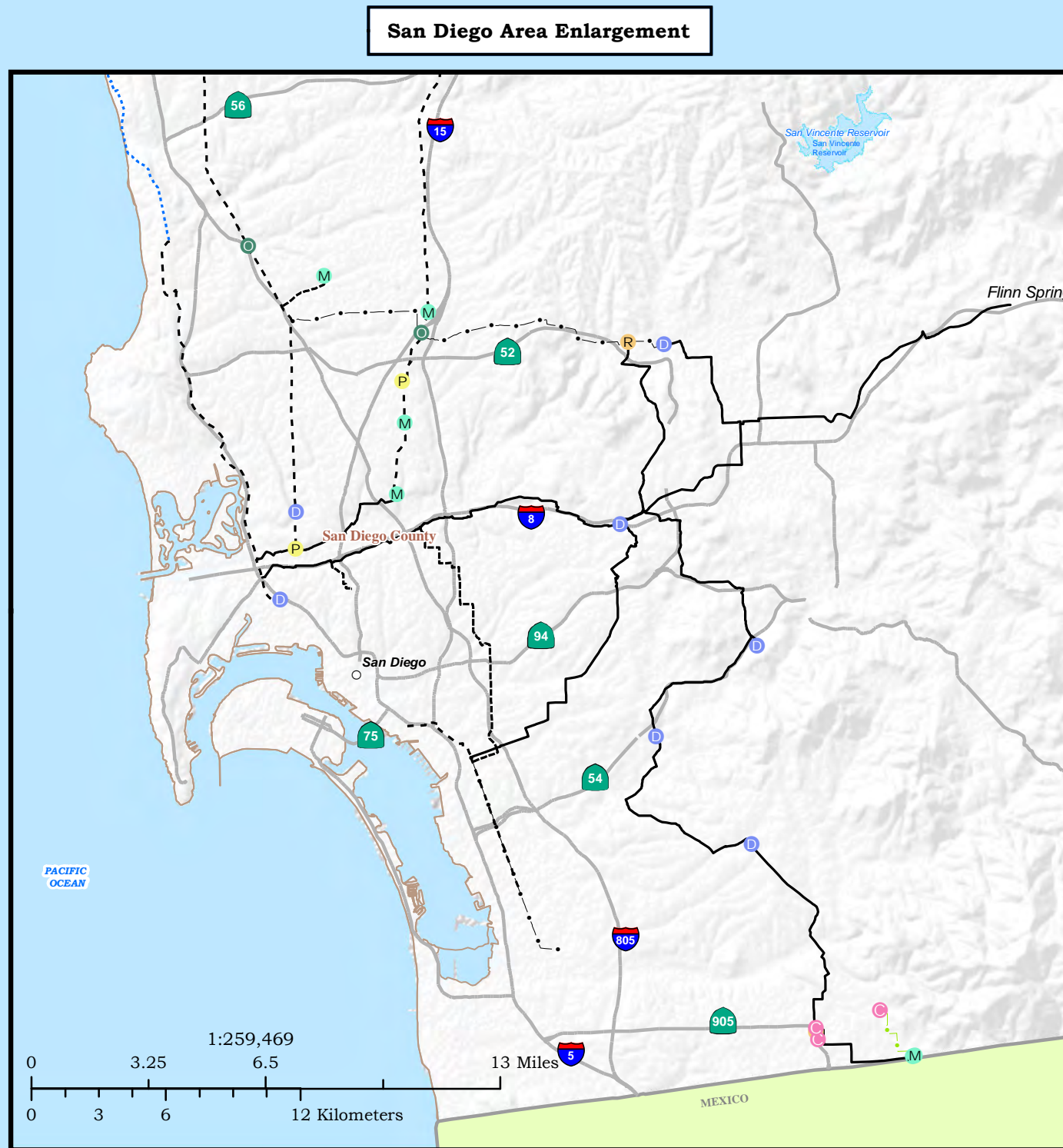
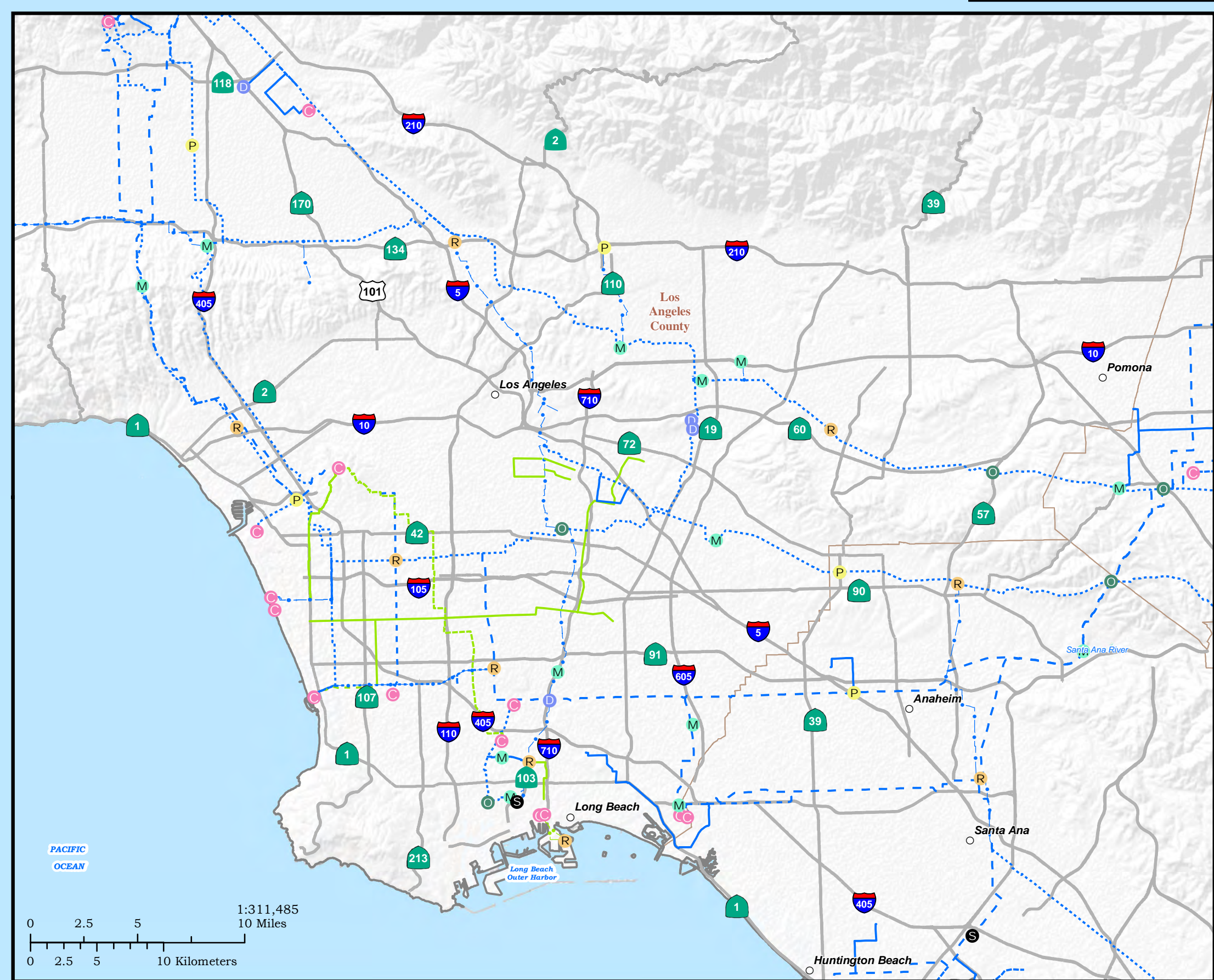
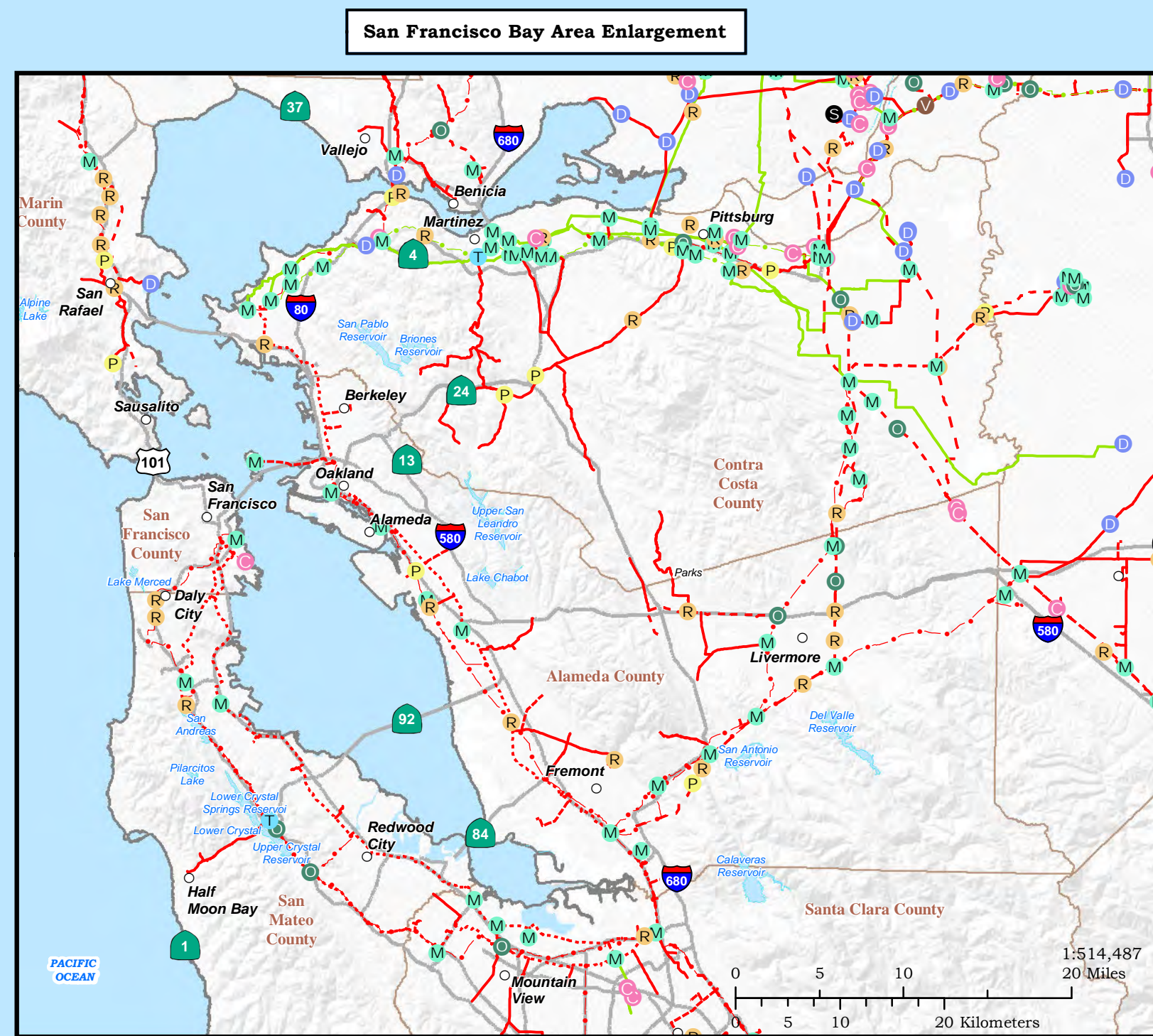


CALIFORNIA ENERGY COMMISSION

Natural Gas Pipeline Diameter (Inch)	Meter & Compressor Stations Station Type	Other Features
1 - 12	Compressor Station	City
13 - 18	Dehydration Station	Highway
19 - 26	Metering Station	Water Body
27 - 32	Older Station	Dry Lake
33 - 42	Pressure Limiting Station	County Boundary
Unknown Diameter	Regulation Station	
	Storage Station	
	Tap	
	Valve	
	Unknown	

Scale: 1:1,049,853
0 12.5 25 50 Miles
0 12.5 25 50 Kilometers

Natural Gas Pipeline	Natural Gas Pipeline	Station Owners	Station Owners	Station Owners
Area Energy	SDG&E	Cognata Solar	North Baja Pipeline	Tanaco
BP West Coast	Seneca	ConocoPhillips	Northern California Power	TGTC
California Gas	Seneca Resources Corp.	Contra Costa Generating	NRG Energy	Thermo Ecotek
Chevron	Siicon Valley Power	CPN	Chobee Energy	Therma
Chevron Pipeline Co	SM&D	Crockett Cogeneration	Chobee Cogeneration	TD
City of Redding	Socalgas	Delta Energy	PO&E	Tosco
City of Yreka	Southwest Gas	Diamond Energy	Private	Turbine Technology
ConocoPhillips	Standard Pacific	Dick Brown	Procter & Gamble	Unocal
CPN	Tesoro SoCal Pipeline Co	Dynamics Inc.	PGP	Varco
CPN Pipeline Company	Thums	El Paso	Red Hawk Energy	Watson
Dak Brown	Talisman Transmission Company	Energy Initiatives	Ridgeway Electric Utility	Westwood Power Gases
El Paso	Verco	ExxonMobil	Reiner Energy	WSP
Ex-El	Wild Goose	Feather River Energy Center	Rhone-Powder Basic Chemicals	Wheelabrator
ExxonMobil		Federal	Ridgeway Byron	Wilmette Industries
ExxonMobil Oil Corp. - West Coast	Area Energy	Feather Wheeler Power	Siicon Cogeneration	Yuba City Energy
Freemont Morgan Oil and Gas	Aes	Qaf Energy	Salinas River Cogeneration	
Gil Ranch Storage	Air Product Chem	Inergen	San Joaquin Power	
Kam River	Arco	J.R. Simplot	San Jose Cogeneration	
Kam River Gas Transmission Co.	Beal Energy	Kam River	SGE	
Loaf Gas	Beal Energy	Knaf Insulation	SDG&E	
McPherson Oil Company	Calpack	La Palma	Seneca Resources	
Mohave Sunset	Central Valley Financing	LADWP	Shell	
Mojave Pipeline	Chevron	Loaf Gas	Siicon Valley Power	
Nafex Operating Company	City Of Corona	MD	Sino Energies	
North Baja Pipeline	City Of Fairfield	Mohave Sunset	SM&D	
Occidental of Elk Hills, Inc.	City Of Lompoc	Mina	Socal Gas	
Pacific Gas & Electric Co.	City Of Pasadena	Minc Energy	Southern County	
Questar Pipeline Company	City Of Roseville	Mojave Pipeline	Sunnyside Cogeneration	
Ruby Pipeline & El Paso Corp.	City Of Santa Clara	Mountainview Power	Teraviva	



California Energy Commission
Systems Assessment & Facilities Division
GIS Unit
www.energy.ca.gov

To inquire about ordering this map or information on other types of maps call the map line at (916) 654-4152. DISCLAIMER: The California Energy Commission makes no warranties, whether expressed or implied, as to the suitability or accuracy of the product for any particular purpose. Any use of this information is at the user's own risk.