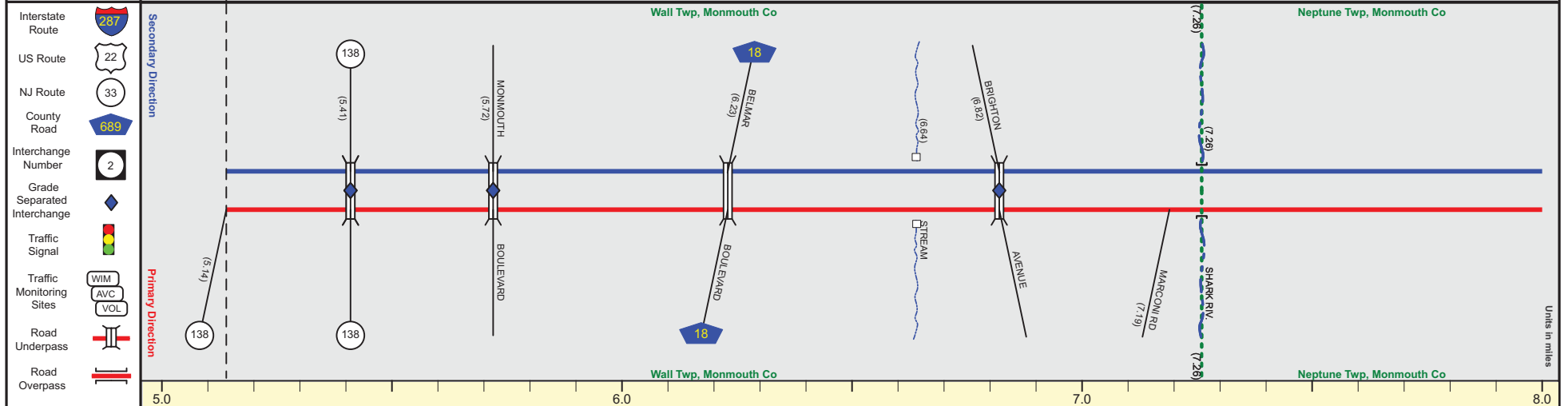
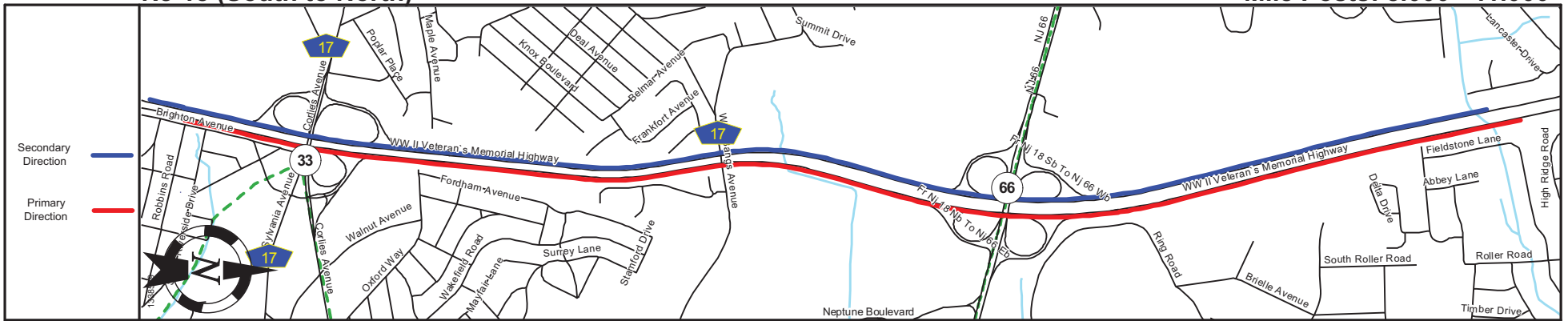


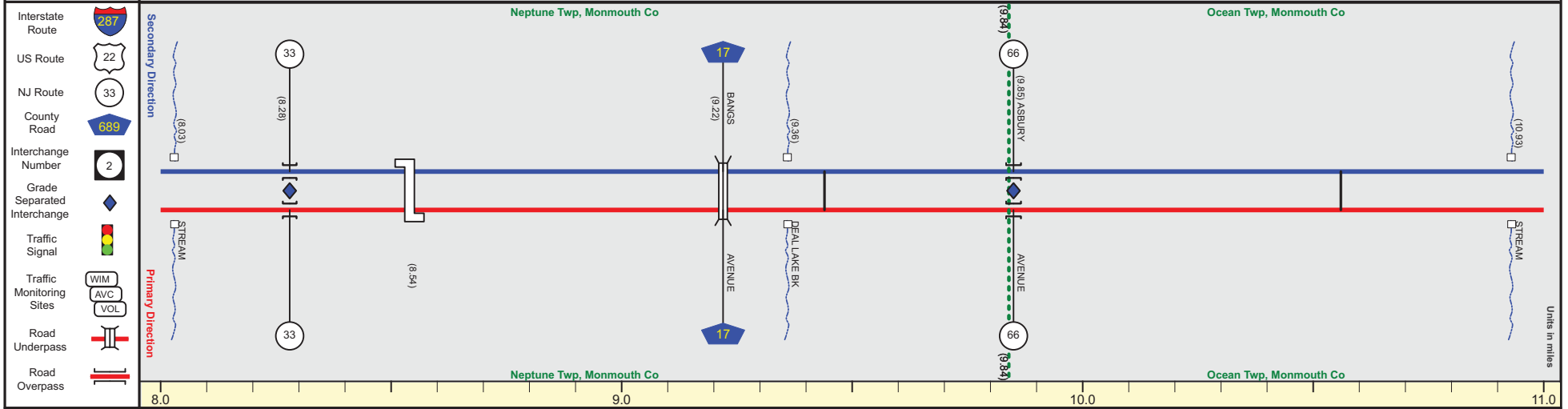
| | |
|-----------------|----------------------------------|
| Pavement | 24 |
| Shoulder | 12 |
| Number of Lanes | 2 |
| Speed Limit | 65 |
| Street Name | WW II Veteran's Memorial Highway |



| | | | | | | | | | | | |
|----------------------|---|---|----------|---|-------------|------|----------|---------|-------------|--------------------|----------|
| Street Name | WW II Veteran's Memorial Highway | | | | | | | | | | |
| Jurisdiction | N.J.D.O.T. | | | | | | | | | | |
| Functional Class | Urban Principal Arterial Freeway/Expressway | | | | | | | | | | |
| Federal Aid - NHS Sy | NHS | | | | | | | | | | |
| Control Section | 1327 | | | | | 1328 | | | | | |
| Speed Limit | 65 | | | | | | | | | | |
| Number of Lanes | 2 | | | | | | | | | | |
| Med. Type | Curbed | + | Positive | + | Unprotected | + | Positive | + | Unprotected | + | Positive |
| Med. Width | 60 | | | | | | | | | | |
| Pavement | 24 | | | | | | | | | | |
| Shoulder | 12 | | | | | | | | | | |
| Traffic Volume | 44,535 (2016) | | | | | | | | | | |
| Traffic Sta. ID | 6-8,206 | | | | | | | | | | |
| Structure No. | 1317157 1317156 | | 1327159 | | 1327160 | | 1327164 | 1327161 | | 1327162 1327163 | 121381 |
| Enlarged Views | | | | | | | | | | | |



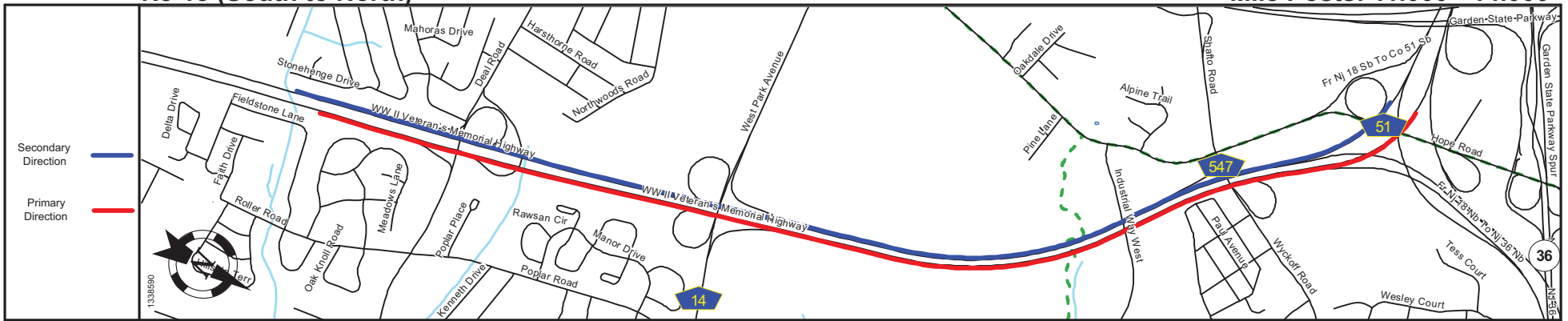
| | |
|-----------------|----------------------------------|
| Pavement | 24 |
| Shoulder | 12 |
| Number of Lanes | 2 |
| Speed Limit | 65 |
| Street Name | WW II Veteran's Memorial Highway |



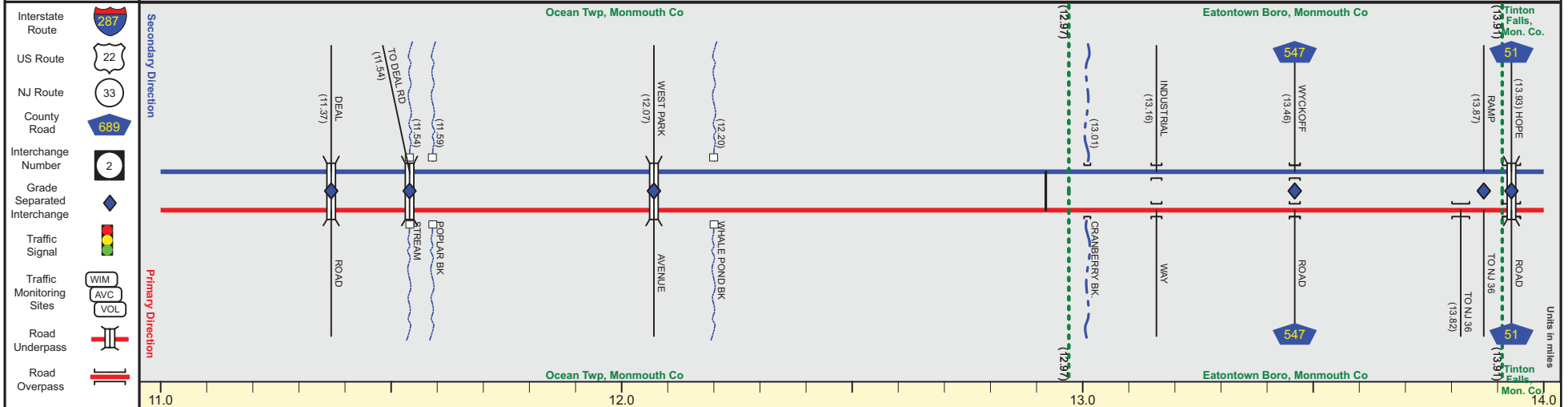
| | | | | | | |
|----------------------|---|---------|-------------|---------|---------------|---------|
| Street Name | WW II Veteran's Memorial Highway | | | | | |
| Jurisdiction | N.J.D.O.T. | | | | | |
| Functional Class | Urban Principal Arterial Freeway/Expressway | | | | | |
| Federal Aid - NHS Sy | NHS | | | | | |
| Control Section | 1328 | | | | | |
| Speed Limit | 65 | | | | | |
| Number of Lanes | 2 | | | | | |
| Med. Type | Positive | | Unprotected | | Positive | |
| Med. Width | 60 | | | | VAR | |
| Pavement | 24 | | | | | |
| Shoulder | 12 | | | | | |
| Traffic Volume | 53,964 (2017) | | | | 55,027 (2018) | |
| Traffic Sta. ID | 6-5-092 | | | | 6-5-093 | |
| Structure No. | 1328157 | 1328150 | 1328151 | 1328152 | 1328153 | 1328154 |
| Enlarged Views | | | | | | |

NJ 18 (South to North)

Mile Posts: 11.000 - 14.000



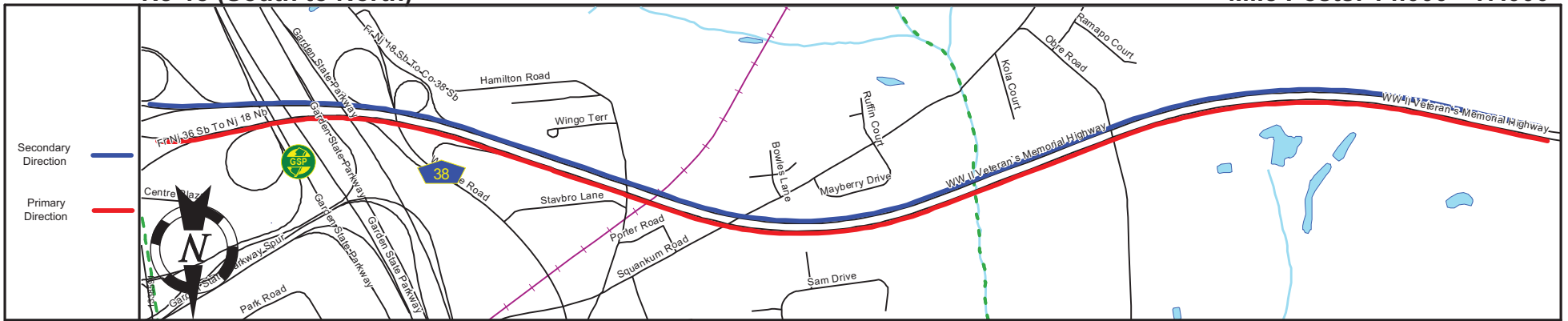
| | |
|-----------------|----------------------------------|
| Pavement | 24 |
| Shoulder | 12 |
| Number of Lanes | 2 |
| Speed Limit | 65 + 55 |
| Street Name | WW II Veteran's Memorial Highway |



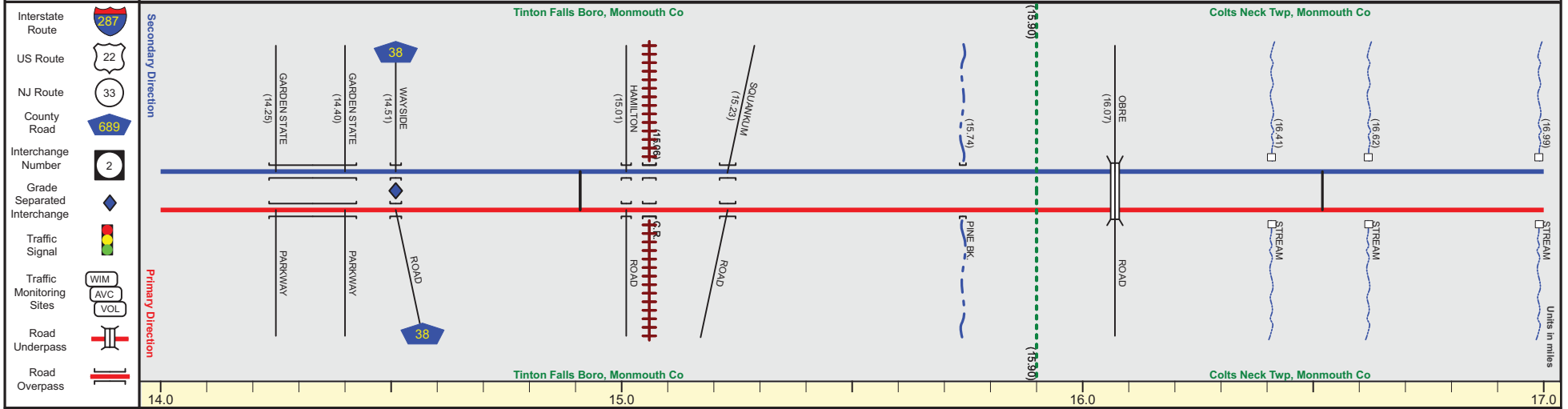
| | | |
|----------------------|---|---|
| Street Name | WW II Veteran's Memorial Highway | |
| Jurisdiction | N.J.D.O.T. | |
| Functional Class | Urban Principal Arterial Freeway/Expressway | |
| Federal Aid - NHS Sy | NHS | |
| Control Section | 1328 + | 1329 + 1323 |
| Speed Limit | 65 | 55 |
| Number of Lanes | 2 | |
| Med. Type | Positive + Unprotected + | Positive + |
| Med. Width | VAR + | VAR |
| Pavement | 24 | |
| Shoulder | 12 | |
| Traffic Volume | 50,225 (2018) 53,363 (2016) p18604 6-4,361 | |
| Traffic Sta. ID | 6-4,304 | |
| Structure No. | 1329156 1329151 1329153 | 1329154 1329155 1329156 1329158 1329157 1329159 1329169 1329159 1329160 1329163 1329164 1329165 |
| Enlarged Views | See Enlarged View #53 | |

SRI = 0000018__

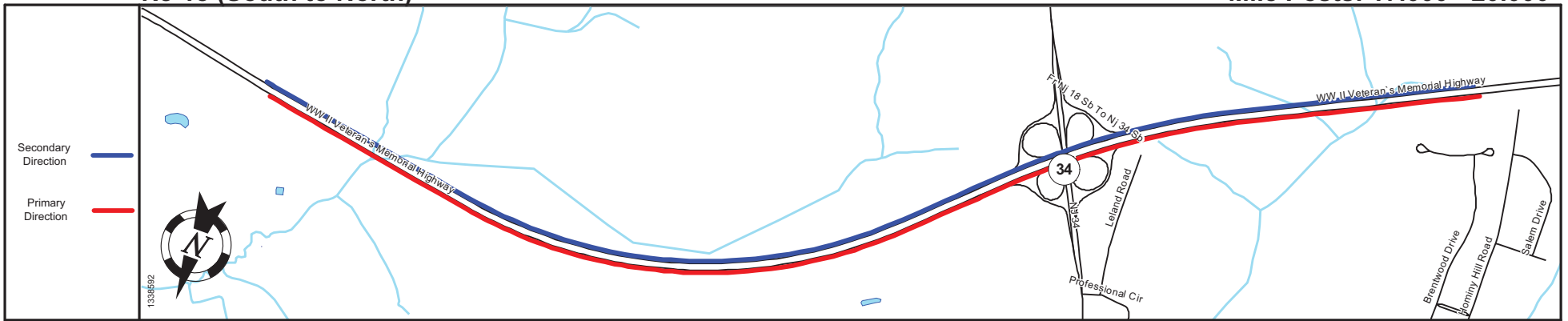
Date last inventoried: May 2016



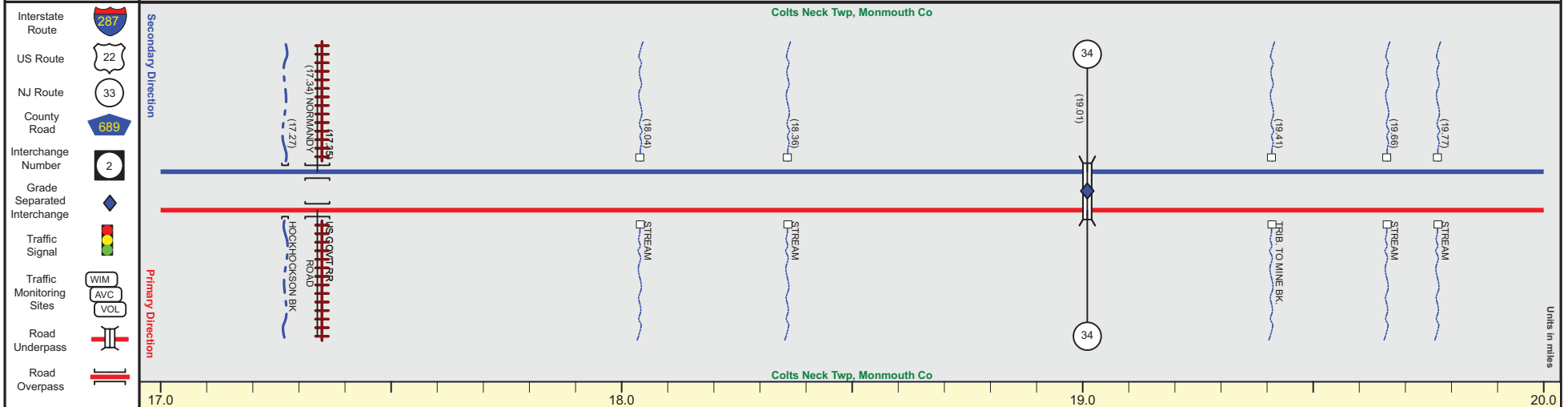
| | | |
|-----------------|----------------------------------|----|
| Pavement | 24 | |
| Shoulder | 12 | |
| Number of Lanes | 2 | |
| Speed Limit | 55 | 65 |
| Street Name | WW II Veteran's Memorial Highway | |



| | | |
|----------------------|---|----------------------------------|
| Street Name | WW II Veteran's Memorial Highway | |
| Jurisdiction | N.J.D.O.T. | |
| Functional Class | Urban Principal Arterial Freeway/Expressway | |
| Federal Aid - NHS Sy | NHS | |
| Control Section | 1323 | |
| Speed Limit | 55 | 65 |
| Number of Lanes | 2 | |
| Med. Type | Positive | |
| Med. Width | VAR | 60 |
| Pavement | 24 | |
| Shoulder | 12 | |
| Traffic Volume | | 39,558 (2017) 44,899 (2016) |
| Traffic Sta. ID | | 00018B 6-9-443 |
| Structure No. | 1329172 1329168 | 1323151 1323150 |
| | 1323153 1323152 | 1323155 1323154 |
| | 1323166 1323156 | |
| | | 1323157 |
| | | 1323158 |
| | | 1323159 |
| Enlarged Views | See Enlarged View #53 | |



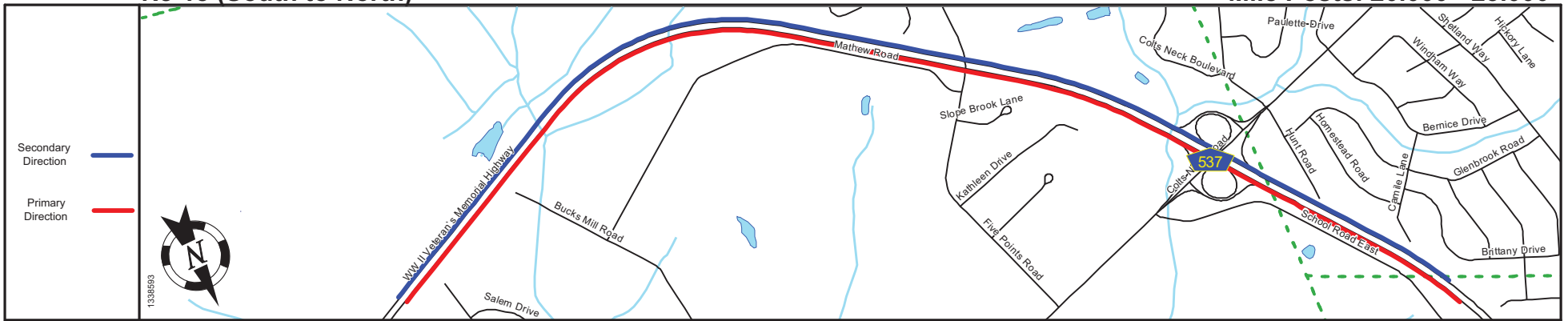
| | |
|-----------------|----------------------------------|
| Pavement | 24 |
| Shoulder | 12 |
| Number of Lanes | 2 |
| Speed Limit | 65 |
| Street Name | WW II Veteran's Memorial Highway |



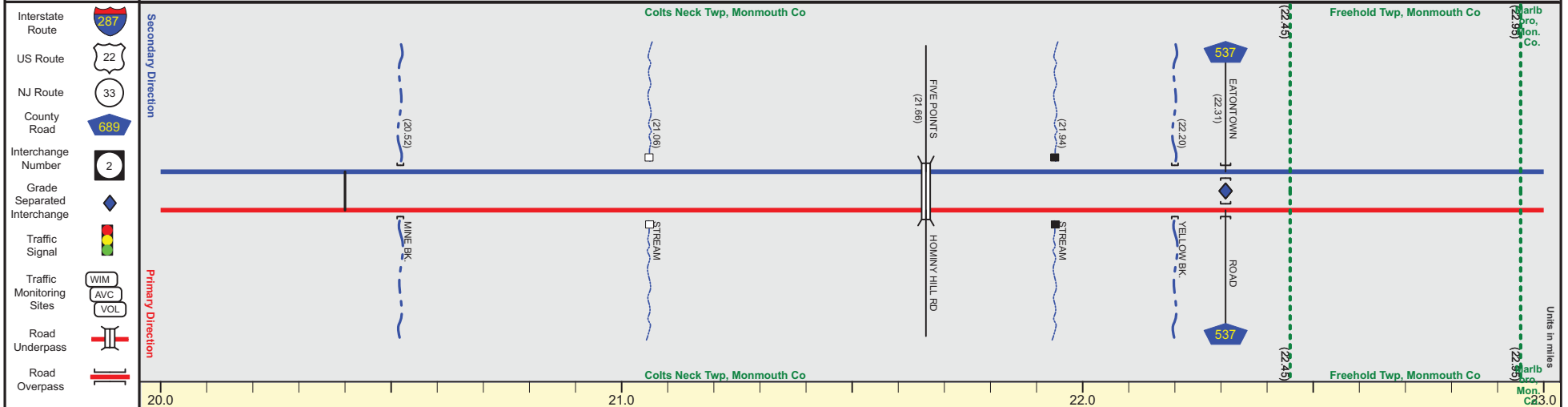
| | | |
|----------------------|---|--------------------|
| Street Name | WW II Veteran's Memorial Highway | |
| Jurisdiction | N.J.D.O.T. | |
| Functional Class | Urban Principal Arterial Freeway/Expressway | |
| Federal Aid - NHS Sy | NHS | |
| Control Section | 1323 | 1324 |
| Speed Limit | 65 | |
| Number of Lanes | 2 | |
| Med. Type | Positive | |
| Med. Width | 60 | |
| Pavement | 24 | |
| Shoulder | 12 | |
| Traffic Volume | | |
| Traffic Sta. ID | | |
| Structure No. | 1323162 1323163 1323160 1323162 | 1308156 1308157 |
| Enlarged Views | | |

NJ 18 (South to North)

Mile Posts: 20.000 - 23.000



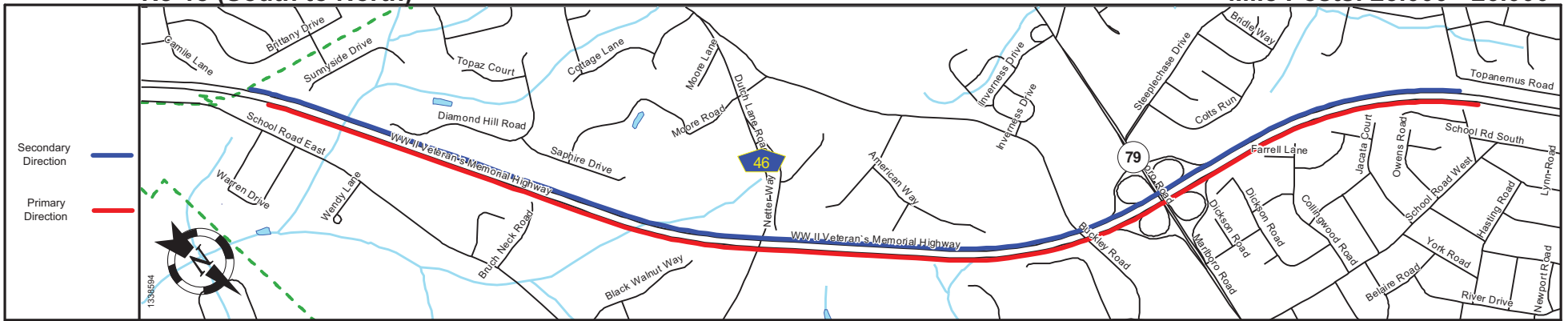
| | |
|-----------------|----------------------------------|
| Pavement | 24 |
| Shoulder | 12 |
| Number of Lanes | 2 |
| Speed Limit | 65 |
| Street Name | WW II Veteran's Memorial Highway |



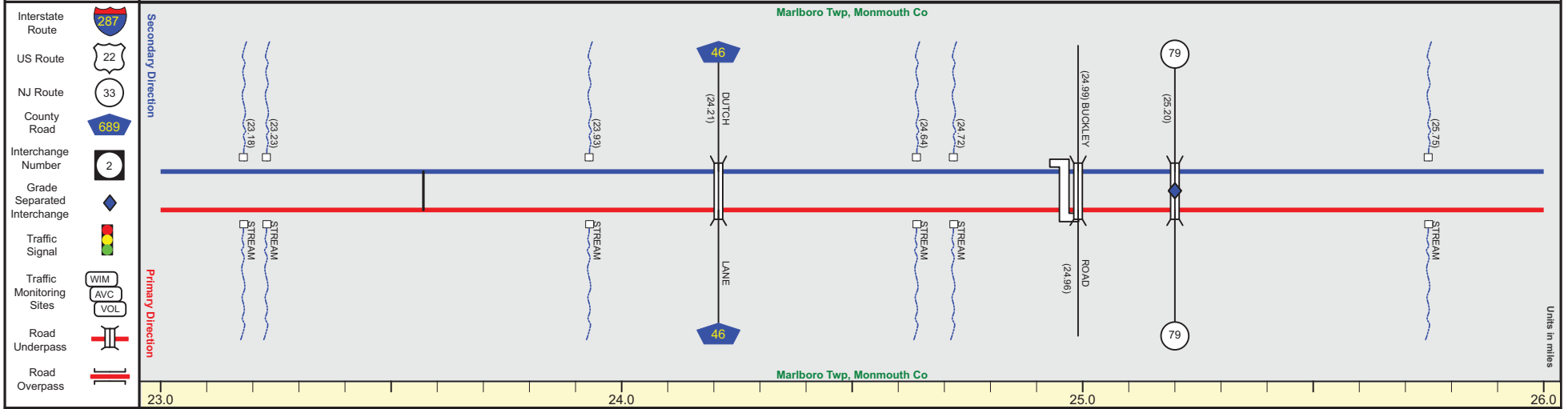
| | | |
|----------------------|---|-------------------------|
| Street Name | WW II Veteran's Memorial Highway | |
| Jurisdiction | N.J.D.O.T. | |
| Functional Class | Urban Principal Arterial Freeway/Expressway | |
| Federal Aid - NHS Sy | NHS | |
| Control Section | 1324 | |
| Speed Limit | 65 | |
| Number of Lanes | 2 | |
| Med. Type | Positive | |
| Med. Width | 60 | |
| Pavement | 24 | |
| Shoulder | 12 | |
| Traffic Volume | 59,471 (2016) | |
| Traffic Sta. ID | 6-4-305 | |
| Structure No. | 1324151 | 1324152 1324153 1324157 |
| Enlarged Views | | |

SRI = 0000018__

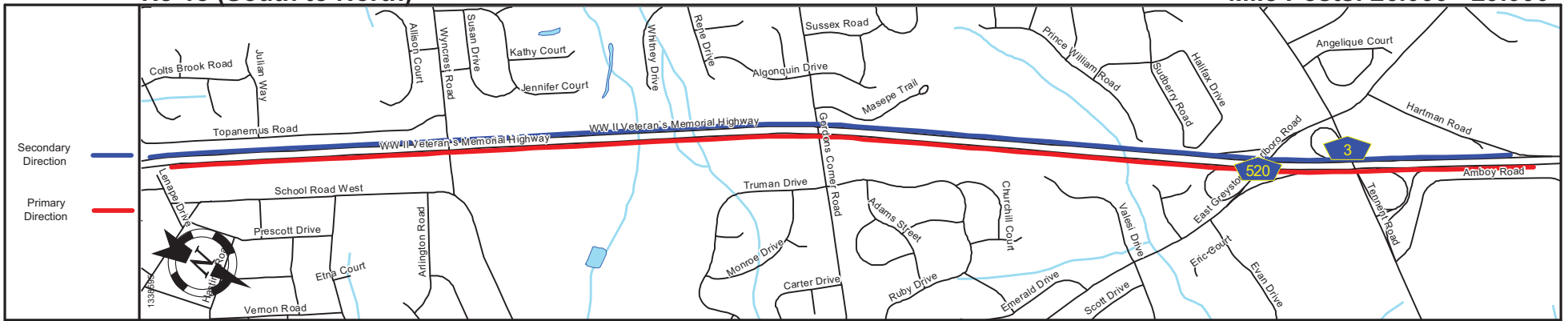
Date last inventoried: May 2016



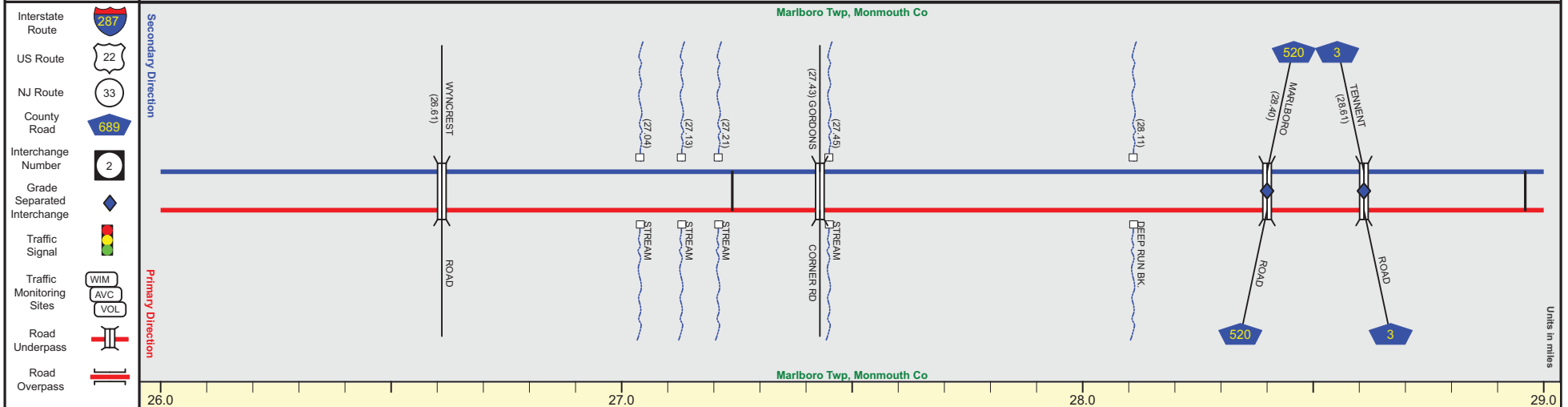
| | |
|-----------------|----------------------------------|
| Pavement | 24 |
| Shoulder | 12 |
| Number of Lanes | 2 |
| Speed Limit | 65 |
| Street Name | WW II Veteran's Memorial Highway |



| | | | |
|----------------------|---|----------------------------|---------|
| Street Name | WW II Veteran's Memorial Highway | | |
| Jurisdiction | N.J.D.O.T. | | |
| Functional Class | Urban Principal Arterial Freeway/Expressway | | |
| Federal Aid - NHS Sy | NHS | | |
| Control Section | 1324 | + | 1325 |
| Speed Limit | 65 | | |
| Number of Lanes | 2 | | |
| Med. Type | Positive | | |
| Med. Width | 60 | | |
| Pavement | 24 | | |
| Shoulder | 12 | | |
| Traffic Volume | 44,543 (2017) | | |
| Traffic Sta. ID | 6-9-425 | | |
| Structure No. | 1324158 | 1324159 1324159 1324160 | 1324161 |
| Enlarged Views | | | |



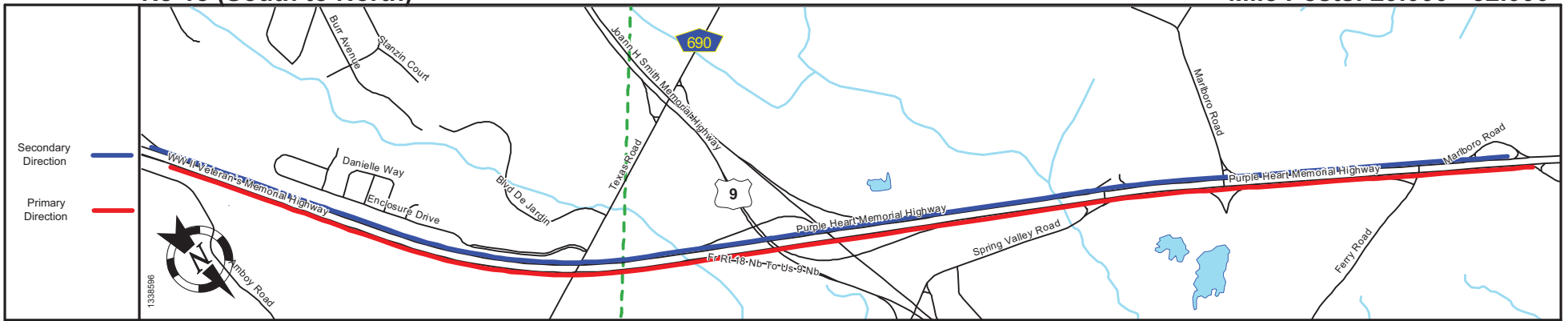
| | |
|-----------------|----------------------------------|
| Pavement | 24 |
| Shoulder | 12 |
| Number of Lanes | 2 |
| Speed Limit | 65 |
| Street Name | WW II Veteran's Memorial Highway |



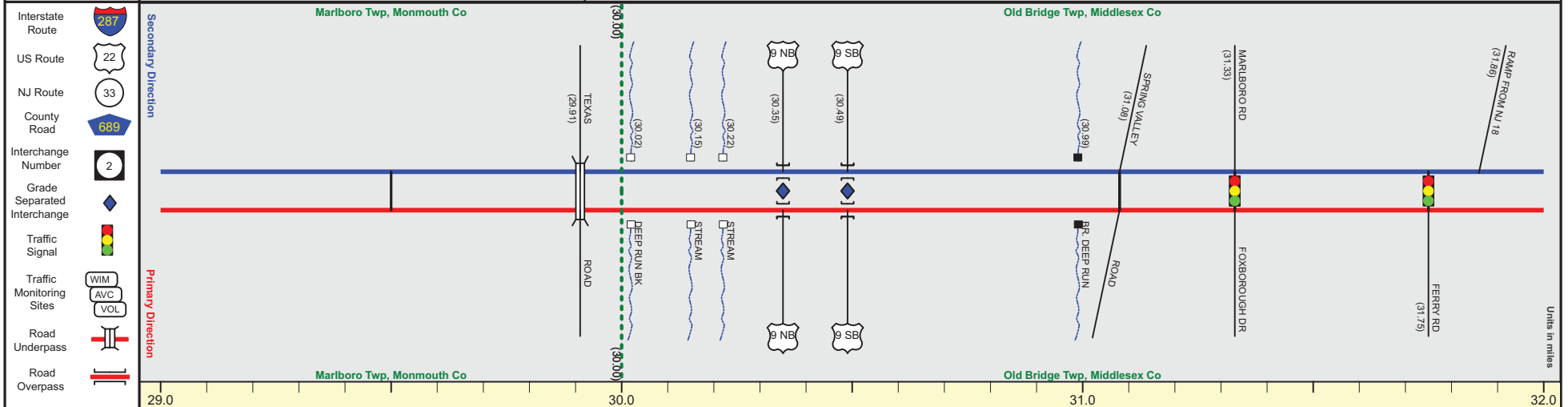
| | | | | | |
|----------------------|---|---------|---------|---------|---------|
| Street Name | WW II Veteran's Memorial Highway | | | | |
| Jurisdiction | N.J.D.O.T. | | | | |
| Functional Class | Urban Principal Arterial Freeway/Expressway | | | | |
| Federal Aid - NHS Sy | NHS | | | | |
| Control Section | 1325 | | | | |
| Speed Limit | 65 | | | | |
| Number of Lanes | 2 | | | | |
| Med. Type | Positive | | | | |
| Med. Width | 60 | | | | |
| Pavement | 24 | | | | |
| Shoulder | 12 | | | | |
| Traffic Volume | 50,568 (2016) | | | | |
| Traffic Sta. ID | 1P | | | | |
| Structure No. | 1325150 | 1325151 | 1325152 | 1325153 | 1325154 |
| Enlarged Views | | | | | |

NJ 18 (South to North)

Mile Posts: 29.000 - 32.000



| | | |
|-----------------|----------------------------------|-------------------------------|
| Pavement | 24 | |
| Shoulder | 12 | |
| Number of Lanes | 2 | |
| Speed Limit | 65 | 55 |
| Street Name | WW II Veteran's Memorial Highway | Purple Heart Memorial Highway |



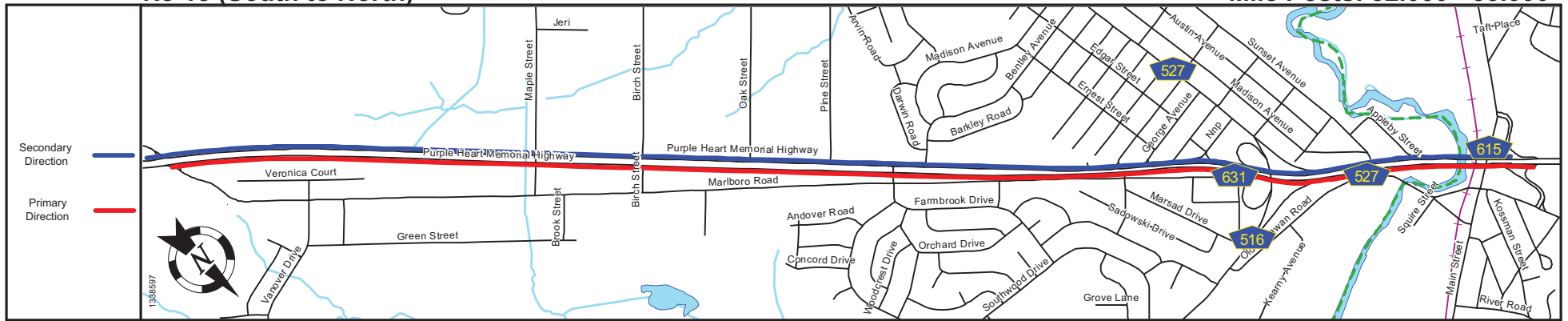
| | | | | |
|----------------------|---|--------------------|-------------------------------|--------------------|
| Street Name | WW II Veteran's Memorial Highway | | Purple Heart Memorial Highway | |
| Jurisdiction | N.J.D.O.T. | | | |
| Functional Class | Urban Principal Arterial Freeway/Expressway | | Urban Principal Arterial | |
| Federal Aid - NHS Sy | NHS | | | |
| Control Section | 1325 | | 1211 | |
| Speed Limit | 65 | | 55 | |
| Number of Lanes | 2 | | | |
| Med. Type | Positive | | Unprotected | |
| Med. Width | 60 | | 54 | |
| Pavement | 24 | | | |
| Shoulder | 12 | | | |
| Traffic Volume | 48,293 (2018) | | 42,286 (2017) | |
| Traffic Sta. ID | 4-8-105 | | 4-4-347 | |
| Structure No. | 1325155 | 1211154 1211153 | 1211156 1211157 | 1211158 1211159 |
| Enlarged Views | 1211151 | | | |

SRI = 0000018__

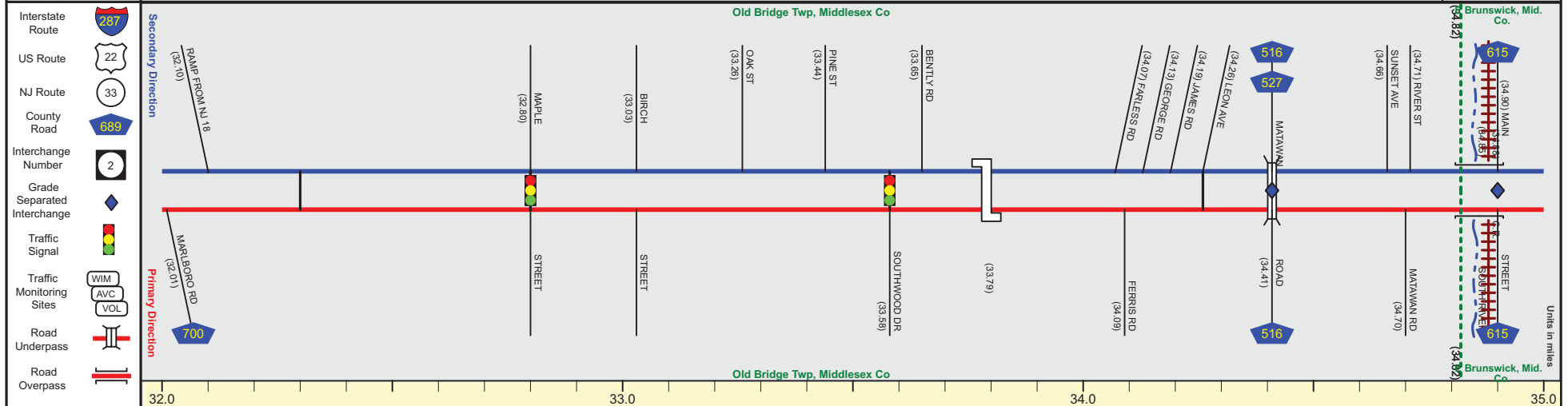
Date last inventoried: May 2016

NJ 18 (South to North)

Mile Posts: 32.000 - 35.000



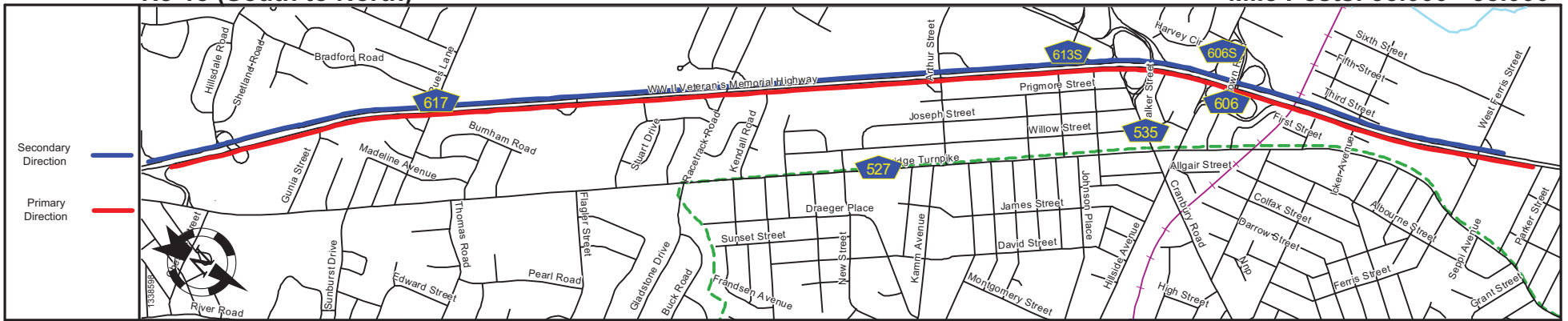
| | | | | | | | |
|-----------------|-------------------------------|----|----|----|----|----|----------------------------------|
| Pavement | | 24 | | | | 48 | |
| Shoulder | 12 | | | 10 | | 0 | |
| Number of Lanes | | 2 | | | | 4 | |
| Speed Limit | 55 | | 50 | | 45 | 40 | |
| Street Name | Purple Heart Memorial Highway | | | | | | WW II Veteran's Memorial Highway |



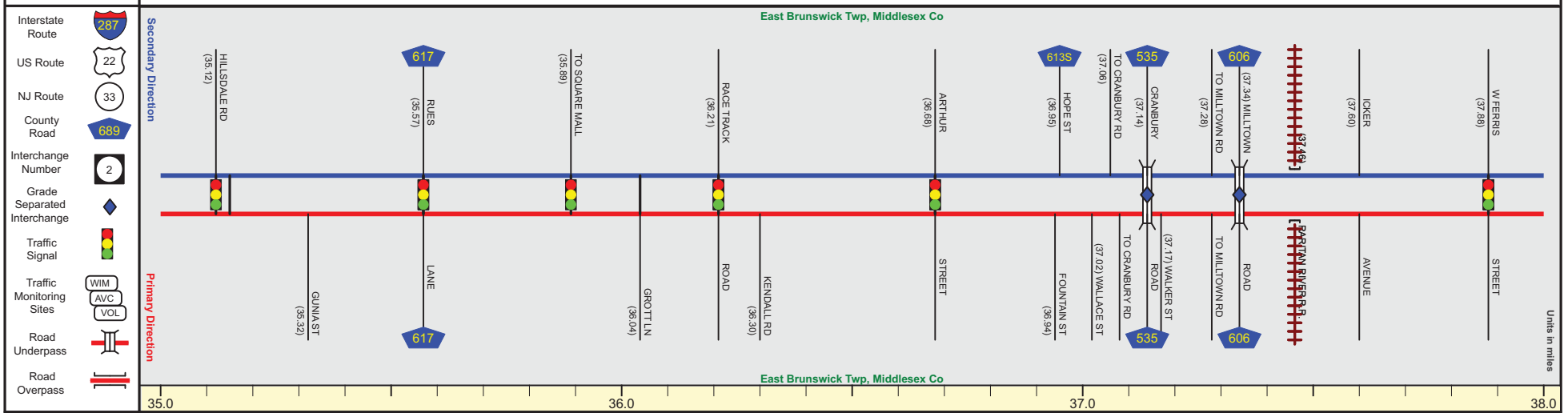
| | | | | | | | |
|----------------------|-------------------------------|-------------|----|---------|-----|----------|----------------------------------|
| Street Name | Purple Heart Memorial Highway | | | | | | WW II Veteran's Memorial Highway |
| Jurisdiction | N.J.D.O.T. | | | | | | |
| Functional Class | Urban Principal Arterial | | | | | | |
| Federal Aid - NHS Sy | NHS | | | | | | |
| Control Section | | 1211 | | | | 1212 | |
| Speed Limit | 55 | | 50 | | 45 | 40 | 45 |
| Number of Lanes | | 2 | | | | | 4 |
| Med. Type | | Unprotected | | | | Positive | |
| Med. Width | | 54 | | | VAR | | 12 |
| Pavement | | 24 | | | | | 48 |
| Shoulder | 12 | | | | | | 0 |
| Traffic Volume | | | | | | | |
| Traffic Sta. ID | | | | | | | |
| Structure No. | | | | 1211160 | | 1211152 | 1212150 1212150 1212150 |
| Enlarged Views | | | | | | | |

SRI = 0000018_

Date last inventoried: May 2016



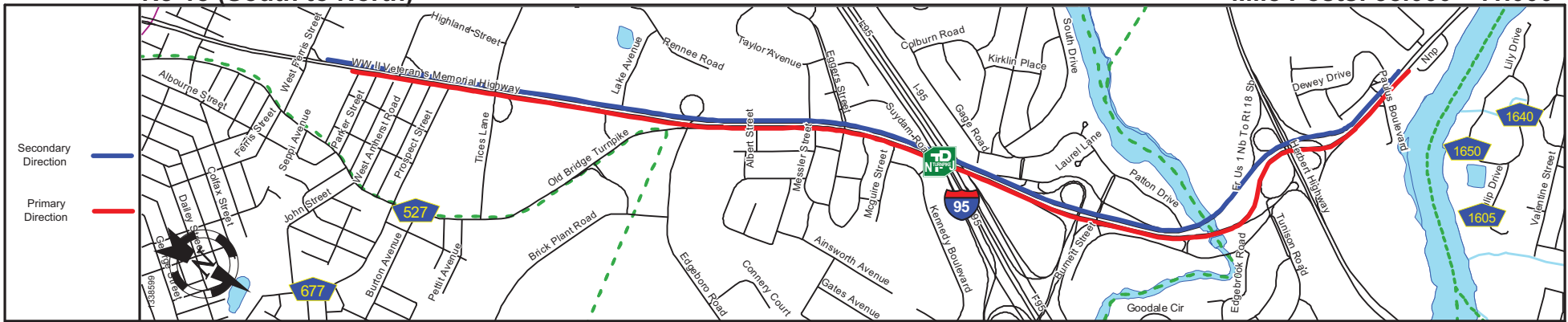
| | | | | |
|-----------------|----------------------------------|--|---|----|
| Pavement | 48 | | | 36 |
| Shoulder | | | | 0 |
| Number of Lanes | 4 | | 2 | 3 |
| Speed Limit | 40 | | | 45 |
| Street Name | WW II Veteran's Memorial Highway | | | |



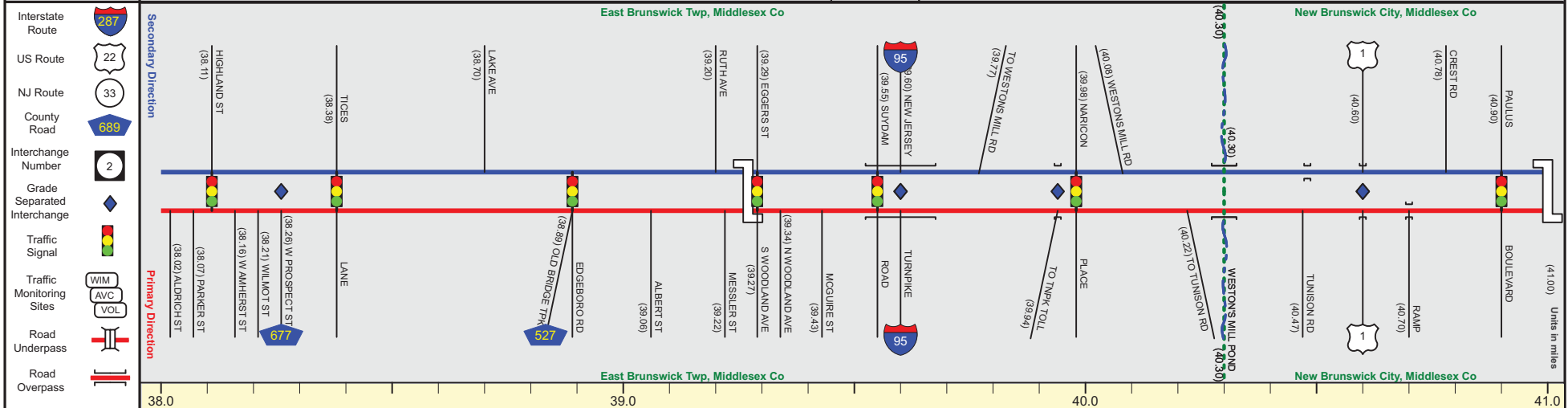
| | | | | |
|----------------------|----------------------------------|---------------|---------------|--------------------|
| Street Name | WW II Veteran's Memorial Highway | | | |
| Jurisdiction | N.J.D.O.T. | | | |
| Functional Class | Urban Principal Arterial | | | |
| Federal Aid - NHS Sy | NHS | | | |
| Control Section | 1212 | | | |
| Speed Limit | 45 | | | |
| Number of Lanes | 4 | | | 3 |
| Med. Type | Positive | | | |
| Med. Width | | 12 | | 6 |
| Pavement | 48 | | | 36 |
| Shoulder | | | | 0 |
| Traffic Volume | | 49,996 (2017) | 60,488 (2016) | 65,255 (2018) |
| Traffic Sta. ID | | 4-5-017 | 4-4-350 | 4-4-351 |
| Structure No. | | | 1212151 | 1212152 1212153 |
| Enlarged Views | | | | |

NJ 18 (South to North)

Mile Posts: 38.000 - 41.000



| | | | | |
|-----------------|----------------------------------|--|--------------------------|----------------------------------|
| Pavement | 36 | | | |
| Shoulder | 0 | | 8 | 0 |
| Number of Lanes | 3 | | | |
| Speed Limit | 45 | | 40 | |
| Street Name | WW II Veteran's Memorial Highway | | Werner Forester Overpass | WW II Veteran's Memorial Highway |



| | | | | | |
|----------------------|----------------------------------|--|--------------------------|----------------------------------|--------------------------|
| Street Name | WW II Veteran's Memorial Highway | | Werner Forester Overpass | WW II Veteran's Memorial Highway | |
| Jurisdiction | N.J.D.O.T. | | | | |
| Functional Class | Urban Principal Arterial | | | | Urban Principal Arterial |
| Federal Aid - NHS Sy | NHS | | | | Freeway/Expressway |
| Control Section | 1212 | | | 1213 | |
| Speed Limit | 45 | | | 40 | 50 |
| Number of Lanes | 3 | | | 2 | 3 |
| Med. Type | Positive | | | | |
| Med. Width | 6 | | | VAR | 8 |
| Pavement | 36 | | | 24 | 36 |
| Shoulder | 0 | | 2 | 8 | 13 |
| Traffic Volume | 61,636 (2018) | | 77,094 (2016) | | 90,586 (2017) |
| Traffic Sta. ID | 121207 | | 4-1,025 | | 4-4,301 |
| Structure No. | | | 1212157 | M082950 | I08334B |
| Enlarged Views | | | | | See Enlarged View #55 |

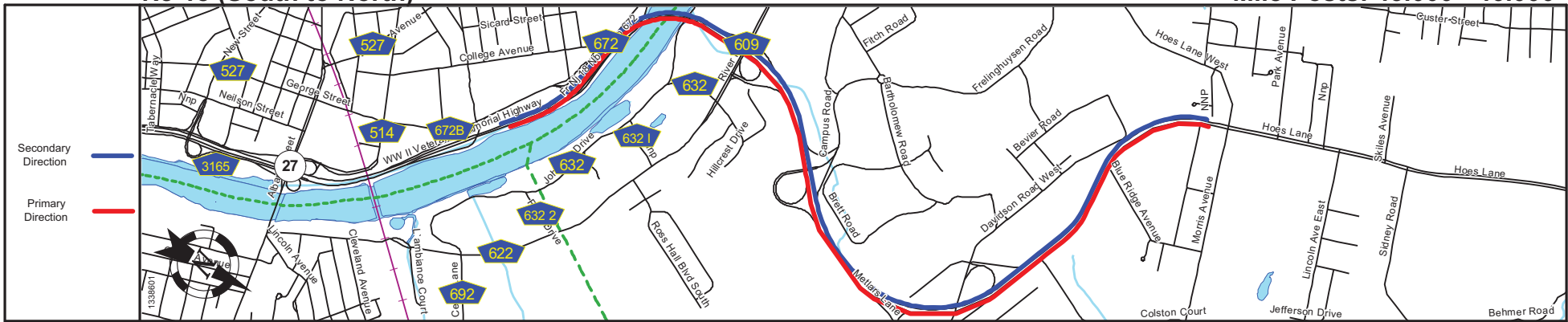
SRI = 0000018__

Date last inventoried: May 2016

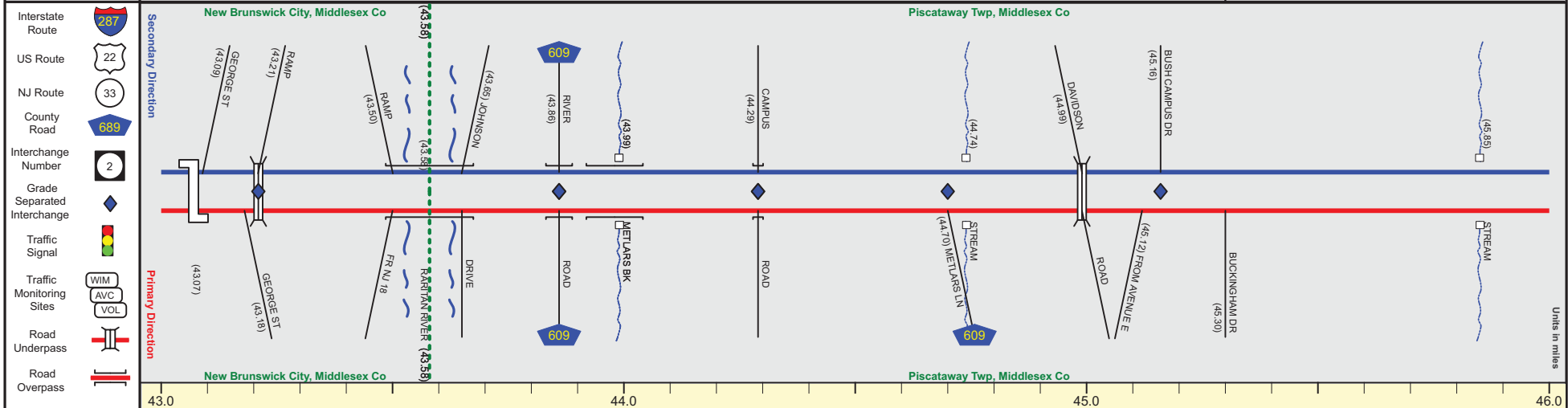
| | | | | | | | |
|-----------------------------|---|----|---|--------|----------------------------------|----|----------------|
| Local | Shoulder | 0 | | 8 | | 12 | |
| | Pavement | 36 | | | | 24 | |
| | Number of Lanes | | | 3 | | | |
| | Shoulder | | | | | 2 | |
| Express | Median Type | | | Curbed | | | |
| | Median Width | | | VAR | | | |
| | Shoulder | | | 8 | | | |
| | Pavement | | | 24 | | | |
| | Number of Lanes | | | 2 | | | |
| | Shoulder | | | 0 | | | |
| Structure No. | | | | | | | |
| Street Name | WW II Veteran's Memorial Highway | | WW II & Korean Veteran's Memorial Highway | | WW II Veteran's Memorial Highway | | |
| Median Width | | | VAR | | | | |
| Median Type | | | Positive | | Curbed positive | | |
| Secondary Direction | | | | | | | |
| Secondary Express Dir. | | | | | | | |
| Primary Express Dir. | | | | | | | |
| Primary Direction | | | | | | | |
| Interstate Route | | | | | | | |
| US Route | | | | | | | |
| NJ Route | | | | | | | |
| County Road | | | | | | | |
| Interchange Number | | | | | | | |
| Grade Separated Interchange | | | | | | | |
| Traffic Signal | | | | | | | |
| Traffic Monitoring Sites | | | | | | | |
| Road Underpass | | | | | | | |
| Road Overpass | | | | | | | |
| | | | | | | | |
| | | | | | | | |
| | <p style="text-align: center;">New Brunswick City, Middlesex Co</p> | | | | | | |
| MILES | 41.0 | | 42.0 | | 43.0 | | |
| Street Name | WW II Veteran's Memorial Highway | | WW II & Korean Veteran's Memorial Highway | | WW II Veteran's Memorial Highway | | |
| Jurisdiction | N.J.D.O.T. | | | | | | |
| Functional Class | Urban Principal Arterial Freeway/Expressway | | | | | | |
| Federal Aid - NHS Sy | NHS | | | | | | |
| Control Section | 1213 | | 1214 | | 1237 | | |
| Speed Limit | 50 | | 45 | | 55 | | |
| Shoulder | | | 3 | | | | |
| Number of Lanes | | | 2 | | | | |
| Pavement | | | 24 | | | | |
| Shoulder | | | 12 | | | | |
| Median Type | | | Positive | | | | |
| Median Width | | | 8 | | 12 | | 8 |
| Shoulder | | | 2 | | | | |
| Number of Lanes | 4 | | 2 | | 1 | | 2 |
| Pavement | 48 | 36 | 24 | 48 | 24 | 36 | 24 |
| Shoulder | | | | | 12 | | |
| Structure No. | | | 1214151 | | 1237150 | | 1237152 |
| Traffic Volume | 97,161 (2017) 91,366 (2018) | | 1229150 | | 1214151 1214150 | | 74,496 (2018) |
| Traffic Sta. ID | 4-1-024 4-4-302 | | | | 99,283 (2018) | | 70,919 (2016) |
| Enlarged Views | See Enlarged View #55 | | | | 91207 | | 00018C 4-4-303 |

NJ 18 (South to North)

Mile Posts: 43.000 - 46.000



| | | | | |
|-----------------|----------------------------------|---|----|-----------|
| Pavement | 24 | | | |
| Shoulder | 12 | | | |
| Number of Lanes | 2 | 3 | 2 | 1 |
| Speed Limit | 55 | | 45 | 40 |
| Street Name | WW II Veteran's Memorial Highway | | | Hoes Lane |



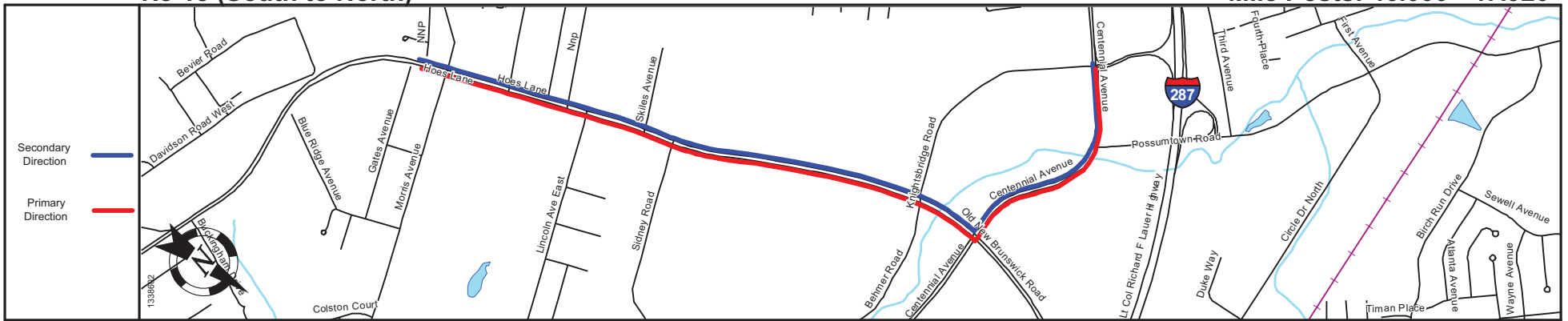
| | | | | |
|----------------------|---|---------|-------------|--------------------------|
| Street Name | WW II Veteran's Memorial Highway | | | Hoes Lane |
| Jurisdiction | N.J.D.O.T. | | | |
| Functional Class | Urban Principal Arterial Freeway/Expressway | | | Urban Principal Arterial |
| Federal Aid - NHS Sy | NHS | | | |
| Control Section | 1237 | | | |
| Speed Limit | 55 | | 45 | 40 |
| Number of Lanes | 2 | | | |
| Med. Type | Positive | | Unprotected | |
| Med. Width | 8 | | 30 | |
| Pavement | 24 | | | |
| Shoulder | 12 | | | 8 |
| Traffic Volume | 44,866 (2017) | | | |
| Traffic Sta. ID | 00048D | | | |
| Structure No. | 1237156 | 1237153 | 1237155 | 1237158 |
| Enlarged Views | 1237155 | 1237155 | 1237155 | 1237158 |

SRI = 0000018__

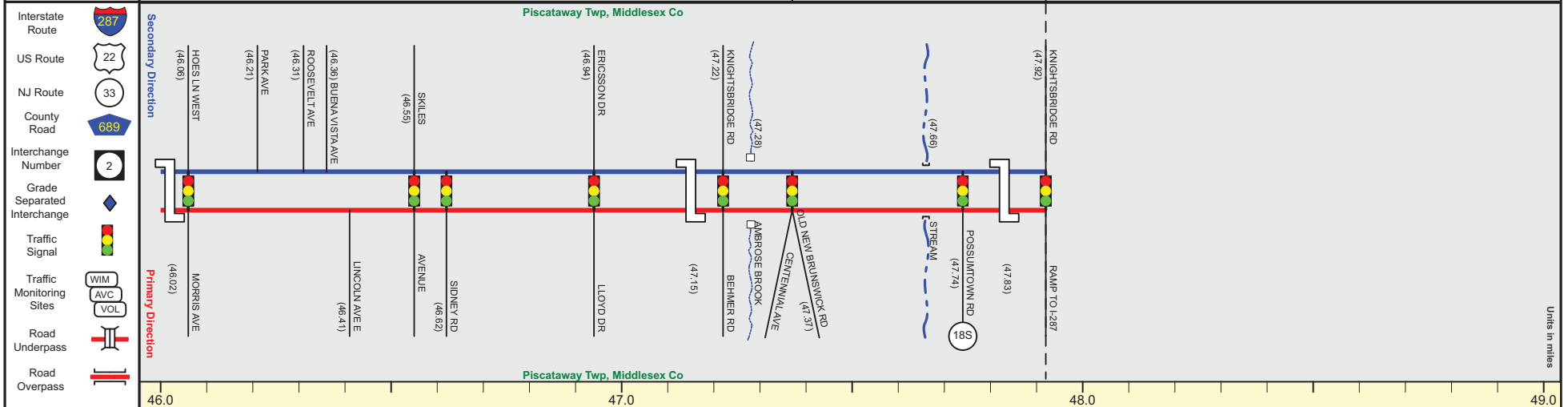
Date last inventoried: May 2016

NJ 18 (South to North)

Mile Posts: 46.000 - 47.920



| | |
|-----------------|-------------------------------|
| Pavement | 24 |
| Shoulder | 8 + 1 |
| Number of Lanes | 2 |
| Speed Limit | 40 |
| Street Name | Hoes Lane + Centennial Avenue |



| | |
|----------------------|-------------------------------|
| Street Name | Hoes Lane + Centennial Avenue |
| Jurisdiction | N.J.D.O.T. |
| Functional Class | Urban Principal Arterial |
| Federal Aid - NHS Sy | NHS |
| Control Section | |
| Speed Limit | 40 |
| Number of Lanes | 2 |
| Med. Type | Curbed |
| Med. Width | VAR |
| Pavement | 24 |
| Shoulder | 8 + 1 |
| Traffic Volume | 24,893 (2018) |
| Traffic Sta. ID | 4-5, 619 |
| Structure No. | 1228174 + 1228240 |
| Enlarged Views | |

SRI = 0000018__

Date last inventoried: May 2016