

QUEENSLAND STEEL DATESTAMPS



COMMONWEALTH PERIOD

Second Edition

Terry Dell and David Price

THIS PAGE INTENTIONALLY LEFT BLANK

Contents

INTRODUCTION..... i

NOTES..... ii

 MANUFACTURED “ARCHIVAL” MATERIAL ii

 LOCATIONS ii

 RECEIVING OFFICES..... ii

 TELEPHONE OFFICES ii

THE FRAMED COMMONWEALTH TYPES..... iii

 THE SUB-TYPES iii

QUEENSLAND STEEL DATESTAMP TYPESiv

 TYPE 1iv

 TYPE 2iv

 TYPE 3v

 TYPE 4v

 TYPE 5vi

 TYPE 6vii

A..... 1

B..... 12

C..... 38

D..... 63

E..... 72

F..... 80

G..... 84

H..... 98

I..... 106

J..... 111

K..... 114

L..... 124

M..... 131

N..... 159

O..... 168

P..... 172

Q..... 181

R..... 182

S..... 191

T..... 206

U..... 221

V..... 224

W..... 226

Y..... 240

Z..... 245

BRISBANE DATESTAMP EXAMPLES..... 246

BRISBANE GPO..... 248

 REGISTERED..... 250

 SHIP MAIL 251

 AIR MAIL 251

 LATE FEE 251

 MONEY ORDER BRANCH 251

QUEENSLAND STEEL DATESTAMPS – COMMONWEALTH PERIOD

PARCEL POST	252
BULK POSTAGE.....	252
TELEGRAPH BRANCH	253
POSTAGE PAID	253
CITY DELIVERY COUNTER	254
DEAD LETTER OFFICE	254
UNCLAIMED	254
OTHER.....	254
CHECK STAMP.....	254
POSTAL TRAINING.....	255
RELIEF	255
RELIEF PAID	257
OFFICIAL ARMED FORCES POST OFFICES IN QUEENSLAND	258
MILITARY POST OFFICES	259
R.A.A.F. POST OFFICES.....	260
QUEENSLAND TRAVELLING POST OFFICES (TPO).....	262
Travelling Post Offices: 1877 – 1932	262
TPO S & WR, Southern and Western Railway.....	263
TPO Bundaberg Railway	268
TPO Maryborough Railway	268
TPO Central Railway.....	269
TPO Great Northern Railway.....	270
TPO North Coast Railway	271
TPO Cairns Railway	273
MANUSCRIPT CANCELLATIONS AND OTHER RECEIVING OFFICE ENDORSEMENTS	274
ALPHABETICAL LISTING OF QUEENSLAND POSTCODES	286
NUMERICAL LISTING OF QUEENSLAND POSTCODES	304
EARLY BRISBANE LOCALITY CODES	318
QUEENSLAND TOWN REVERSE LIST	319

INTRODUCTION

Welcome to the 2nd edition of Dell & Price Queensland Steel Datestamps - Commonwealth Period.

This incorporates all the new information gathered since the 1st edition in 2014. The number of additions/corrections is quite surprising and you will find these underlined throughout the work.

A work of this size would not be possible without the assistance of numerous contributors. In no particular order they include Tony Curtis (especially for the military section) David Hopper, Jenny Bennett, Simon Atyeo, Michael Dallwitz and numerous others. Thankyou all.

Most of the information on the opening and closing dates was obtained from Dr Joan Frews "The Post Offices & Receiving offices of Queensland" now out of print, but still a must for Queensland postmark collectors. Those for the telephone offices were obtained from the various Post Office guides in our possession and we feel that at least 95% of the known offices are listed. A few will be missing that opened post 1956 and some short term offices from before then.

Ratings are a guide only, but gives you an idea on the availability of the cancellations. The rating scale used in this listing is as below.

C - Common	S - Scarce	R - Rare
2R - Rarer	3R - Rarer still	4R - Rarest

Ratings are based on reviewing auction realisations over many years as well information provided by our contributors. It is also based on a "feel" for the post offices and a expectation of the particular postmark at that location. As a general rule the ratings given are on the conservative side as new discoveries are being constantly made.

We have decided to continue with making this book available as a free download from the Internet. Many thanks to the Toowoomba Stamp Club for once again allowing us to place this work on their website.

As there are still numerous blank spaces any help from readers in filling these gaps, along with changes to dates, corrections and additions would be greatly appreciated.

Please contact Terry Dell at 7 Maryann Street, Golden Beach QLD 4551 or email me at cookardinia@outlook.com.

Terry Dell
Co-editor
2017.

NOTES

MANUFACTURED “ARCHIVAL” MATERIAL

Over the last few years a significant number of Queensland postmarks have been marketed throughout Australia as “Archival” material. This is a very misleading term, as these strikes have no official status whatsoever, nor did they originate from any Archival collection, but were privately “manufactured” during the 1980’s.

In the general list, an (*) followed by a date indicate that this type and date is “manufactured”. No importance or historical significance should be attached to the dates of these strikes either, since many do not indicate dates of actual usage. It is also very doubtful if some were ever issued, or even exist, other than in these “Archival” strikes. A look through the alphabetical listing at the end of the book will reveal some very unusual dates.

Owing to the nature of their “manufacture”, and even though the original datestamps were used, they are not genuine postal products and we feel REFERENCE strikes would be a much more appropriate and accurate description of this material, and less likely to cause future litigation. Since none of it originated in the actual Post Offices concerned, we have given all this material a rating of (C) (common) only.

LOCATIONS

All the main localities used as reference points in the alphabetical list are shown on the UBD Queensland Map 470.

Where there are two or more listings with the same name, but entirely different locations, we have numbered them (1), (2) etc. Only those Offices open in the Commonwealth period are included. We see no point in numbering the same town every time it changed location or closed and reopened as a Post Office, as more times than not it remained open as a different class of office and used the same datestamp.

RECEIVING OFFICES

Where Receiving Offices have not had a datestamp and have used other means of canceling stamps, for example a manuscript cancel on the stamp or on the cover, or various form of rubber stamp, we have indicated this in the main list as well as a separate list in Part 2

TELEPHONE OFFICES.

A lot of the closing dates for the Telephone Offices are shown as >1956. This indicates that they were still open in 1956 and were closed later as the list of P.O. Year Guides is incomplete. The years we had available were 1910, 1915, 1918, 1921, 1924, 1927, 1930, 1935, 1940, 1946, 1950, 1953 and 1956. All Telephone Offices were issued with a datestamp and our listing is nearly complete

THE FRAMED COMMONWEALTH TYPES

TYPE 1

These all have QUEENSLAND at the base

TYPE 2

These all have the town name at the base eg CAIRNS and were used for other functions such as REGISTRATION, POSTAGE PAID etc. The function of the Datestamp is across the top.

TYPE 3

These have BRISBANE followed by either QLD, Q or AUST at the base.

TYPE 4

These all have QLD at the base (sometimes followed by a dot)

TYPE 5

These all have QLD—AUST at the base

TYPE 6

These generally have QLD—“POSTCODE” at the base. For Postage paid types they can have AUST between QLD and the Postcode. This group also contains the Type 5’s which have been modified by having the “POSTCODE” added either above or below the dateline.

THE SUB-TYPES

Unless followed by a (s) or s, all the datestamps have a Large Date Line (LDL) fitted. This was standard prior to the introduction of the small date rollers in about 1957. The vast majority of the new CDSs issued after 1957 had the small nylon rollers fitted (SDL) and many of the earlier LDLs were converted to SDL during the late 60s or early 70s. In the 1990’s a few new CDSs were initially issued with LDLs.

LETTER (s)

This indicates the original LDL was replaced by a SDL.

LETTER s

This indicates that the CDS was initially issued with an SDL.

LETTER t

This indicates that time is included in the date line, whether standard or added later.

LETTER x

This indicates the removal of Codes or Post Codes, with a blank space left in place. It is then dropped when a new Code is added.



Paddington 5t



Paddington 5tx



Paddington 5tx(s)

QUEENSLAND STEEL DATESTAMP TYPES

COMMONWEALTH PERIOD

TYPE 1



Type 1

Type 1

TYPE 1t

Type 1

Type 1

A framed circle 25mm in diameter (or larger), with the Post Office name at the top, QUEENSLAND at the bottom. At the sides can be dots of varying sizes, dashes, arcs, blocks or nothing separating the top and bottom sections.

The date is in a single line across the centre, and comes in three distinct types:-

- 3 letter month – 2 figure year
- 2 letter month – 4 figure year
- 2 letter month – 2 figure year.



Type 1(s)

There are a small number of Type 1's that have a small date line (SDL) fitted.

Type 1t is similar layout to Type 1 but with the time included in the date line. The date line is contained within the name of the Post Office



Type 1t

A variant of Type 1t, is Type "1t Time Across". This was issued to larger offices with specific times for mail despatch. The date and time was in a single line across the centre extending to the outer framed circle

TYPE 2



Type 2(ii)p

Type 2r

Type 2u

Type 2eto

This type consists of a framed circle of varying diameters with the Post Office name across the bottom and the "Function" of the Datestamp across the top.

TYPE 3



Type 3at*1



Type 3bt

This type is primarily used in Brisbane and is similar to Type 2 but Type 3a with 'QLD' added after BRISBANE
Type 3b with 'Q' added after BRISBANE

TYPE 4



Type 4



Type 4(s)



Type 4t

A framed circle, with the name at the top and QLD (sometimes followed by a dot) at the bottom, separated by arcs. The date is in a single line across the centre, which is usually a two letter month and a two figure year.

There are some Type 4s that have a small date line (SDL) fitted.

Type 4t is the same as the Type 4 but has the time included in the dateline.



Type 4seto



Type 4p



Type 4p

With the PAID types above there are examples where the amount paid is included in the dateline and other examples where the wheels are still installed but they are not used. These are both shown as Type 4p

TYPE 5



Type 5



Type 5(s)



Type 5s



Type 5s with Code 4

A framed circle, with the name at the top and QLD – AUST at the bottom usually separated by arcs. The date is a single line across the centre, which is usually a two letter month and a two figure year.

In many cases the large date line (LDL) has been replaced with a small date line (SDL) and these are recorded as Type 5(s).

Where a small date line is issued initially with the Datestamp this is recorded as Type 5s. This may also include a code number or letter (not an area code) either above or below the dateline.



Type 5t



Type 5t(s)



Type 5st



Type 5s(t)

Time is included in the dateline as part of the initial issuing of the Datestamp such as Types 5t and 5st. It can be added later to a Datestamp without time to give Type 5s(t). When the initial issue LDL is changed to an SDL then this is Type 5t(s)

Below are examples of Type 5 “functional” datestamps with their descriptor.



Type 5st



Type 5sp



Type 5smo



Type 5s(ii)r



Type 5(iii)r



Type 5eto



Type 5spp



Type 5sr

TYPE 6



Type 6s



Type 6st



Type 6st



Type 6s

Type 6s is a Type 5s with the postcode added either above or below the dateline. Where the postcode is added with a SDL it is Type 6st.

Other Type 6s are a framed circle with the name at the top and QLD - 'POSTCODE' at the bottom separated by arcs. Time may be included in the dateline which is usually small (SDL) but later types have a large date line (LDL) fitted. This may also include a code number or letter (not an area code) either above or below the dateline.



Type 6



Type 6t

Below are examples of Type 6 "functional" datestamps with their descriptor.



Type 6sp



Type 6stp



Type 6s(l)r



Type 6seto

The type 6 PAID are usually in red ink, as for the Barcaldine example, they usually have QLD-AUST-'POSTCODE' across the base.

QUEENSLAND STEEL DATESTAMPS - COMMONWEALTH PERIOD

TYPE	DIMENSIONS			COMMENTS	R	DATES			
	LEFT	RIGHT	DIA			EARLY	LATE		

A

ABBEYWOOD 30km NW of Wondai
Telephone Office 1927->1956

1									
---	--	--	--	--	--	--	--	--	--

ABERCORN 30km S of Monto
Telephone Office 1927; Post Office 1928-1986

1	3.5	2	30		S	23 JE 30	30 JA 61		
5s	7	6.5	30.5		S	-5 SE 61	10 JE 82		

(*) 11 JE 74, 30 SE 74 (C)

ABERGOWRIE 34 km NW of Ingham
Telephone Office 1950; Post Office 1953-1974

5	4	4.5	30.5		R	-1 MR 54	27 SE 67		
6s	2.5	2.5	30	QLD-4850.	R	-3 MY 69	30 SE 74		

(*) 30 NO 72, 30 SE 74. (C)

ACACIA RIDGE 13km S of Brisbane GPO
Receiving Office 1898-1911; Post Office 1911-1914; Receiving Office 1914-1927; Post Office 1927-

5	2.5	2.5	30		S	10 OC 48	31 AU 84		
5s	2	2	31		C	17 MR 69	-1 FE 85		
5st	3	2	30		C	-7 AU 60	-9 JA 76		
6st	3	3	30	QLD-4110	C	-4 JE 73	-2 OC 86		

6sp	1.5	1	31	PAID above SDL QLD-AUST-4110 in red		26 OC 74	19 JA 82		
-----	-----	---	----	-------------------------------------	--	----------	----------	--	--

ACACIA RIDGE NORTH 1.5km NW of Acacia Ridge PO
Post Office 1964-1981

5s	3	3.5	31		R	-3 SE 69	11 DE 80		
----	---	-----	----	--	---	----------	----------	--	--

(*) -6 MR 7. (C)

ACLAND 30km N of Oakey
Post Office 1913-1994.

1	•	•	25		C	-3 OCT 13	25 AUG 61		
5s	12	12	31		C	24 JY 62	20 SE 82		
6s	"	"	"	P.C. 4352 added to 5s.	R	20 SE 84	13 SE 88		

(*) 30 NO 72, 3 JA 9-. (C)

(*) 24 FE 74, 28 FE 98. (C)

ADAVALE 170km NW of Charleville
Post Office 1881-1991

1t			25	Time across	C	25 MR 04	23 AU 33		
4	5.5	5.5	29.5	No dot after QLD	C	15 SE 36	-8 NO 60		
5s	10	10	30.5		C	14 SE 62	30 JE 73		
6s	"	"	"	P.C. 4474 added to 5s.	C	23 AU 79	22 NO 84		

(*) 32 NO 71, 31 JA 91. (C)

ADVANCETOWN 8km W of Mudgeeraba
Telephone Office 1924->1956

1									
---	--	--	--	--	--	--	--	--	--

AEROGLEN 6km N of Cairns
Post Office 1951-1977

5	5.5	6	30.5		S	18 AP 51	14 AU 68		
5(s)	"	"	"	SDL fitted to 5.	R	15 SE 69	12 MR 75		

(*) 16 SE 72, 9 MR 77. (C)

AIRLIE BEACH 21km NE of Proserpine
Post Office 1959-

5s	3.5	3.5	30.5		C	-5 NO 64	10 SE 84		
5t		1	31		R	-3 MR 67			
6t(i)	5	5	32	QLD 4802 Code 1	2R	-2 FE 87			
6t(ii)	6	6	32.5	QLD 4802 Code 2	2R	17 FE 87			

6stp				PAID/ in red					
------	--	--	--	--------------	--	--	--	--	--

QUEENSLAND STEEL DATESTAMPS - COMMONWEALTH PERIOD

AIRVILLE 10km SSW of Ayr
Telephone Office 1927

1							
---	--	--	--	--	--	--	--

AITKENVALE (1) 6km SSW of Townsville
MUNDINGBURRA renamed. Post Office 1896-1910; Receiving Office 1910-1923; Post Office 1923- until renamed MUNDINGBURRA 1955

1	•	•	29		R	11 JE 24	27 JY 55
---	---	---	----	--	---	----------	----------

AITKENVALE (2) 7km SW of Townsville
AITKENVALE WEST renamed. Post Office 1955-

5s	7	8	30		C	-6 MR 53	23 JE 86
6s(i)	4	4	30.5	QLD-4814	C	26 FE 73	16 SE 87
6s(ii)	10	10	33	QLD-4814	S	30 NO 82	29 SE 83
6st	3	3	30.5	QLD-4814	C	-6 NO 73	18 NO 87
6t	7.5	8.5	32.5	QLD-4814. LDL	C	24 AP 85	16 JE 87

AITKENVALE WEST 7km SW of Townsville
Post Office 1947 until renamed AITKENVALE 1955

5	1	1	30.5		3R	14 JY 53	28 AP 54
---	---	---	------	--	----	----------	----------

ALBANY CREEK 14.5km NNW of Brisbane GPO
Post Office 1885-1905; Receiving Office 1910-1927; Post Office 1927-

1(i)			27	No arcs/dots			
1(ii)	1	1	28		S	12 MR 31	30 NO 60
5s	4	4	30		C	-2 DE 61	27 JY 89
6st				QLD 4035. No dash D 4			

ALBERTON 4km NE of Beenleigh
Receiving Office 1877-1924; Post Office 1924-1938

1	1	1	29		4R	28 JA 32	32
---	---	---	----	--	----	----------	----

ALBILBAH 38km SW of Isisford
Receiving Office 1904-1920's

1	•	•	25	CDS ALBILBAH T.O.	4R	1 DE 1915	31 JY 1916
---	---	---	----	-------------------	----	-----------	------------

ALBION 5km NNE of Brisbane GPO
Post Office 1876-

1t(i)			25	Time across	C	10 OC 05	16 NO 18
1t(ii)	3	3	29		C	-7 FE 17	-5 DE 33
1t(iii)	•	•	29		C	-9 JE 27	-8 MY 38
1	2.5	2.5	26		C	-6 SE 20	-4 NO 59
4t(i)	10.5	10.5	30		R	23 JA 36	15 JE 36
4t(ii)	1.5	1.5	30	4t(i) Now with smaller arcs	C	-2 JY 36	15 NO 48
5	1	1	31	Code N2	C	12 JY 46	-5 OC 59
5x	"	"	"	N2 removed from 5	R	16 JE 62	
5x(s)	"	"	"	SDL fitted to 5x	C	13 JA 71	15 AP 86
5t(i)	4	4.5	31	Code N2. N↔N 5.5mm	S	-2 SE 48	13 JY 54
5t(i)x	"	"	"	N2 removed from 5t(i)	S	12 AP 62	-1 AP 63
5t(i)x(s)	"	"	"	SDL fitted to 5t(i)x	C	24 SE 63	-8 NO 82
5t(ii)	5	5	31	Code N2. N↔N 4.5mm. Wider N	C	15 DE 55	-1 JE 61
5t(ii)x	"	"	"	N2 removed from 5t(ii)	C	-4 AP 62	-2 JA 69
5t(ii)x(s)	"	"	"	SDL fitted to 5t(ii)x	C	16 AP 69	18 OC 93
5s	13	13	30	Code 1 at base. (*) 22 AU 84. (C)	C	29 SE 61	26 MY 83
6(i)	16	16	32.5	QLD-4010. LDL	C	30 AU 84	26 FE 87
6(ii)	13.5	13.5	32	QLD-4010. LDL. No dash D -- 4	C	-7 FE 85	24 AP 88
6t	16	16	33	QLD-4010. LDL. No dash D -- 4	C	28 MR 85	12 JA 93

5sp	1	1.5	30.5	PAID AT ALBION N2/QLD-AUST price not used in red		-8 MY 62	-6 MY 66
5stp	2	2.5	30.5	PAID AT ALBION /QLD-AUST in red		26 OC 82	
6tp	13	14	29.5	PAID above LDL QLD AUST 4010 in red		12 NO 85	-6 FE 90

ALCALA 90km N of Cloncurry
Telephone Office 1953-1970

5							
---	--	--	--	--	--	--	--

QUEENSLAND STEEL DATESTAMPS - COMMONWEALTH PERIOD

ALDERLEY 5.5km NW of Brisbane GPO
ENOGGERA renamed. Post Office 1899-

1(i)	•	•	25		S	18 FEB 15	-1 OCT 40	
1(ii)	1.5	1.5	26		S	11 NOV 43	20 FEB 56	
5	2	1.5	30.5	Code NW2	C	11 NO 47	-1 MR 61	
5s	8.5	8.5	30.5		C	-5 FE 68	-7 MR 89	
5st	11	11	31		C	-1 MR 61	22 MY 91	
6s(i)	7.5	7.5	30.5	QLD- 4051	C	15 JA 81	-9 NO 87	
6s(ii)	11	11	32	QLD-4051. Code 1 at base	C	-7 JA 80	18 NO 81	
6st	"	"	"	Time added to 6s(ii)	C	13 NO 82	-9 OC 87	

5sp	5	6	31	PAID AT ALDERLEY/QLD-AUST in red		-9 MY 74		
5stp	5	6	31	Time added to 5sp		-4 FE 83	15 AU 91	

ALDERLEY POSTAL DEPOT

Opened

3bt	4	3.5	30	POST DEPOT/ALDERLEY Q	S	-1 JA 36	16 AU 62	
-----	---	-----	----	-----------------------	---	----------	----------	--

ALFALFA near Leyburn
Telephone Office 1924-1936

1	2	2	26		4R	11 JE 30		
---	---	---	----	--	----	----------	--	--

ALICE 50km E of Barcaldine

Post Office 1886-1906; Receiving Office 1906-1921; Post Office 1921-1924; Receiving Office 1924-1927;
Post Office 1927-1972

1	3	3	29		S	-7 OC 20	20 AP 67	
1(s)	"	"	"	SDL fitted to 1.	3R	-2 FE 70		

ALICE CREEK 10km SW of Kumbia

Telephone Office 1927->1956

1								
---	--	--	--	--	--	--	--	--

ALLAN 8km W of Warwick

ALLEN renamed. Post Office 1934-1953

4	7	7	30		4R	31 AU 43		
---	---	---	----	--	----	----------	--	--

ALLAN VIEW 10km NW of Beaudesert

Telephone Office 1953->1956

5								
---	--	--	--	--	--	--	--	--

ALLENSTOWN 1.5km SW of Rockhampton PO

Receiving Office 1926-1927; Post Office 1927-

1			28.5	No arcs/dots	C	-1 MR 28	-9 NO 62	
5s	4.5	5.5	30.5		C	16 JY 63	29 MR 83	
6st	4	4.5	30.5	QLD-4700	C	-1 DE 69	16 AU 76	
6s	"	"	"	Time removed from 6st	C	-3 AU 77	30 MY 89	

ALLIES CREEK 50km S of Mundubbera

Telephone Office 1950->1956

5								
---	--	--	--	--	--	--	--	--

ALLIGATOR CREEK (2) 17km S of Mackay

Receiving Office 1896-1927; Post Office 1927-1976

1	•	•	27		R	-5 MR 29	25 MY 59	
5s	3.5	5	30		R	-7 NO 62	24 OC 74	

ALLINGHAM (2) 17km SE of Ingham

Post Office 1967-

5s	6	7.5	30.5		S	-1 MR 67	16 OC 87	
----	---	-----	------	--	---	----------	----------	--

QUEENSLAND STEEL DATESTAMPS - COMMONWEALTH PERIOD

ALLORA 21km NNW of Warwick
Post Office 1863-

1t(i)			25	Time across. Also in blue	C	30 DE 04	-3 MR 26	
1t(ii)	4	3.5	31		C	-5 JY 26	-5 OC 64	
1	•	•	25		C	31 MY 18	31 OC 60	
5s	11	12	31		C	14 SE 62	-4 AU 78	
6s	"	"	"	P.C. 4362 added to 5s (*) 20 JY 72; 20 JY 84. (C)	C	13 NO 80	-7 OC 83	
5st	13	14.5	30		C	-9 JA 61	-1 AP 71	
6st	9	8.5	30.5	QLD-4362	C	-3 SE 72	28 JA 88	

6stp	7	7	33	PAID above SDL/QLD-AUST-4362 in red		-1 JL 85	17 AU 92	
------	---	---	----	-------------------------------------	--	----------	----------	--

ALMA CREEK 8km E of Wowan
Telephone Office 1927-1940

1								
---	--	--	--	--	--	--	--	--

ALMADEN 85km W of Atherton
Post Office 1901-1993

1	3.5	2.5	29		C	26 MR 19	21 AP 60	
5s	9.5	10	31		C	14 NO 62	12 FE 91	

ALOOMBA 21km SSE of Cairns
Post Office 1898-

1(i)	3	3	26	Horizontal oblong blocks	S	10 SE 22	26 AP 35	
1(ii)	•	•	26	1(i) now with dots	S	20 JE 35	22 AU 57	
5s	8	9.5	30.5		S	-9 MY 62	22 JA 90	

ALPHA 152km W of Emerald
Post Office 1884-

1	4	3.5	28		C	23 SE 13	21 NO 37	
4	8	7	29		C	21 AP 32	23 NO 66	
5	6	6.5	30.5		C	29 MY 39	19 FE 69	
6	"	"	"	P.C. 4724 added to 5 above D/L	C	31 OC 80	19 OC 83	
6st	14	14	30.5	QLD-4724	C	23 JA 69	-7 JE 98	

6sp	2.5	4	30.5	PC 4724 above D/L PAID AT ALPHA/QLD-AUST in black & red		10 JA 82	27 OC 97	
-----	-----	---	------	---	--	----------	----------	--

ALTON DOWNS 16km WNW of Rockhampton
Receiving Office 1898-1927; Post Office 1927-1968

5	1.5	1.5	30.5		3R	31 DE 42	22 OC 56	
5(s)	"	"	"	SDL fitted to 5				

ALVA 15km N of Ayr
Telephone Office 1950->1956

5								
---	--	--	--	--	--	--	--	--

ALVALEIGH 30km W of Roma
Telephone Office 1927-1929

1								
---	--	--	--	--	--	--	--	--

ALVARILLA 25km S of Mitchell
Telephone Office 1927->1956

1								
---	--	--	--	--	--	--	--	--

AMAMOOD 17km S of Gympie
Receiving Office 1915-1920; Post Office 1920-

1	•	•	25		C	18 DE 25	24 OC 60	
5s	8.5	8	30.5		C	18 NO 61	-8 MY 87	

AMBATHALLA 100km NW of Charleville
Receiving Office 1910-1927; Post Office 1927-1930; Telephone Office to 1953

5	1	1	30		4R	24 OC 37	28 NO 47	
---	---	---	----	--	----	----------	----------	--

AMBERLEY (1) 5.5km SW of Ipswich
Receiving Office 1900-1927; Post Office 1927-1940, Relocated to the AMBERLEY RAAF PO

5	1	1	27		4R	30 JE 40		
---	---	---	----	--	----	----------	--	--

QUEENSLAND STEEL DATESTAMPS - COMMONWEALTH PERIOD

AMBERLEY (2) R.A.A.F. base 5km SW of Ipswich
AMBERLEY RAAF renamed . Post Office 1948-

5	4	4	30.5		S	15 FE 57	18 AP 62	
5(s)	"	"	"	SDL fitted to 5	C	-6 JY 66	22 JA 69	
5t	3	4	30.5		C	30 MY 48	18 MR 63	
5t(s)	"	"	"	SDL fitted to 5t	C	11 MR 64	28 OC 82	
5s	4	5.5	31		R	22 JA 69		
6s(i)	4.5	4.5	30	QLD-4305	C	10 NO 70	20 MY 87	
6st(i)	5	5	30	QLD-4305	C	-5 MY 70	20 MY 87	
6s(ii)	5	5	30	QLD-4306.	R	30 OC 87	24 FE 88	
6st(ii)	4	4	30.5	QLD-4306	C	-1 OC 87	22 DE 93	

6stp	5	6	33	PAID above D/L/QLD-AUST-4305 in black			21 NO 93	
------	---	---	----	---------------------------------------	--	--	----------	--

AMBERLEY R.A.A.F. 5km SW of Ipswich
AMBERLEY RAAF Post Office opened 1940 and was open to civilians from 1947. Renamed AMBERLEY 1948

5	•	•	30	CDS. RAAF PO AMBERLEY	R	18 MR 41	20 DE 46	
---	---	---	----	-----------------------	---	----------	----------	--

AMBROSE 35km NW of Gladstone
Receiving Office 1910-1915; Post Office 1915-1977

1(i)	•	•	25		2R	29 DE 15	29 DE 19	
1(ii)	2	2.5	26		S	25 OCT 26	18 JUN 74	
1(ii)(s)	"	"	"	SDL fitted to 1(ii)				

AMBY 60km W of Roma
Receiving Office 1883-1900; Post Office 1900-1993

1	•	•	27		S	-9 MR 16	15 FE 32	
4	9.5	9.5	31		C	30 AU 33	30 NO 61	
5s	14	14	30.5		C	-1 JA 62	27 SE 80	
6s	"	"	"	P.C. 4462 added to 5s	R	-5 FE 87	30 MY 89	

AMIENS 16km NW of Stanthorpe
Post Office 1920-1993

1	•	•	27		S	28 JA 20	16 JA 58	
5s	11	12	30.5		C	28 AP 65	13 MY 87	

AMITY POINT (on Stradbroke Island) 22km NE of Cleveland
Telephone Office 1922-1942; Post Office 1942-

5	2	2	29		C	-8 NO 49	14 MR 89	
---	---	---	----	--	---	----------	----------	--

ANA BRANCH 10km E of Ayr
Telephone Office 1927-1930

1								
---	--	--	--	--	--	--	--	--

ANAKIE 44km W of Emerald
Receiving Office 1885-1894; Post Office 1894-

1(i)	•	•	25		C	14 OCT 06	22 JUL 31	
1(ii)	2	2	25	1(i) now with arcs.	C	-1 AUG 31	16 JAN 58	
5s	7	7	30.5		S	-2 OC 58	17 MY 77	
6s	"	"	"	P.C. 4702 added to 5s above D/L	S	16 OC 78	30 DE 87	

ANDERGROVE 6km NNW of Mackay
Post Office 1946-1969

5	1	1	30		S	17 FE 51	31 MR 69	
---	---	---	----	--	---	----------	----------	--

ANDERSONVILLE 1.5km NW of Cairns PO
Post Office 1950-1982

5	1	1.5	30		S	28 NO 53	24 FE 72	
5(s)	"	"	"	SDL fitted to 5.	S	14 MY 73	31 MY 82	

ANDURAMBA 13km N of Crows Nest
Telephone Office 1940->1956

5								
---	--	--	--	--	--	--	--	--

ANGELLALA 62km E of Charleville
Receiving Office 1910-1927; Post Office 1927-1968

1	2	2	29		R	30 AU 34	20 OC 50	
5s	6.5	6.5	31		3R	21 AP 65	29 AP 67	

QUEENSLAND STEEL DATESTAMPS - COMMONWEALTH PERIOD

ANGLERS PARADISE 5km NNW of Southport
 NYAMBA renamed. Post Office 1962-1974

5s	3	4	30.5		(*) 30 SE 72. (C)	S	19 DE 62	30 SE 74	
6st	2.5	2.5	30	QLD-4215		S	28 AP 72	21 AU 74	

ANNERLEY 5km SSE of Brisbane GPO
 BOGGO renamed. Post Office 1892-1906; Receiving Office 1906-1914; Post Office 1914-1920; Receiving Office 1920-1922;
 Post Office 1922-

1	•	•	27			C	-3 AU 29	-5 NO 61	
5	2.5	2.5	30.5	Code S3		C	24 MY 43	-5 NO 58	
5x	"	"	"	S3 removed from 5		R	24 FE 62	-7 AU 63	
5x(s)	"	"	"	SDL fitted to 5x		C	27 AP 66	27 MR 86	
5t	6.5	6.5	30.5			C	-3 FE 39	23 FE 66	
5s(i)	8	9	30			C	10 FE 62	26 MR 86	
5s(ii)	8.5	8.5	30.5	ANNERLEY wider spaced than 5s(i)		C	20 AP 67	24 JA 83	
5st(i)	7	8	30.5			C	14 DE 66	12 SE 74	
5st(ii)	10	11	30.5			S	-3 AU 70	-4 DE 76	
6st	7	7	30	QLD-4103		C	-6 DE 76	19 AU 92	

5p	0.5	0.5	30.5	PAID AT ANNERLEY S3/QLD AUST in red			-8 OC 50		
5p(x)	0.5	0.5	30.5	S3 removed from 5p			-1 AU 68		
5p(x)(s)	0.5	0.5	30.5	SDL fitted to 5p(x)			12 MY 70	14 MR 73	

ANNERLEY POSTAL DEPOT

Opened

3bt	3	3	30	POST DEPOT/ANNERLEY Q		S	26 SE 36	14 AU 59	
-----	---	---	----	-----------------------	--	---	----------	----------	--

ANNERLEY WEST 4km S of Brisbane GPO
 Post Office 1959 until renamed FAIRFIELD 1968

5st	2	2	30	Code S3		S	-9 SE 59	-1 JE 61	
5stx	"	"	"	S3 removed from 5st		2R	16 JE 62	11 JA 68	

ANTIGUA 14km SSW of Maryborough

Post Office 1885-1965

1	•	•	26			2R	05 NO 19	-1 JA 57	
5s	8	9.5	31			2R	-5 AP 62	13 AP 66	

ANTIL PLAINS 17km S of Townsville

Receiving Office 1890-1903; Telephone Office 1927->1956

1									
---	--	--	--	--	--	--	--	--	--

ANYARROW 24km S of Monto

Post Office 1933-1952

4	6.5	6.5	31			2R	20 NO 33	17 JA 40	
---	-----	-----	----	--	--	----	----------	----------	--

APPLETHORPE 5km NNE of Stanthorpe

Receiving Office 1918; Post Office 1919-1991

1			26.5	1mm blocks each side (very much reduced by wear later)		C	-1 NO 19	13 MR 39	
5	1.5	2	27	Very large dateline		C	31 DE 40	17 JA 63	
5s	3	3.5	30.5			C	26 JY 63	24 NO 87	

APPLETREE CREEK 5km W of Childers

Receiving Office 1896-1896; 1898-1909; Post Office 1909-1975

1(i)	•	•	25	3 letter month		S	15 NOV 09	-2 NOV 34	
1(ii)	1.5	1.5	25	1(i) now with arcs and 2 letter month		S	15 JE 35	-3 MR 61	
5s	3	4	30.5			R	18 AP 62	20 JE 66	
6s	5	4.5	30.5	QLD-4660. (*) 25 JY 73; 25 JY 76; 25 JY 75. (C)		2R	-6 JY 70	30 SE 74	

AQUALOO 50km NNW of St. George

Telephone Office 1927->1956

1									
---	--	--	--	--	--	--	--	--	--

ARABY 67km SSW of Roma

Telephone Office 1940->1956

1									
---	--	--	--	--	--	--	--	--	--

ARAKOON 10km NNE of Lowood

Telephone Office 1927->1956

1									
---	--	--	--	--	--	--	--	--	--

QUEENSLAND STEEL DATESTAMPS - COMMONWEALTH PERIOD

ARAMAC 60km N of Barcaldine
Post Office 1874-

1t			25	Time across. Also in blue	C	20 NO 03	27 SE 32	
4(i)	5	6	30		C	-4 NO 32	-6 OC 65	
4(ii)	10.5	10.5	30		C	-8 AU 36	-7 OC 65	
5s(i)	10.5	11.5	30.5		C	11 JY 66	25 OC 74	
5s(ii)	10	10	30.5		C	<u>-2 JA 67</u>	-9 AU 84	
6st	19	19	30	QLD-4726	C	17 MR 76	14 FE 95	

5p	1	1.5	30.5	PAID AT ARAMAC/QLD-AUST Price in D/L in red		17 MY 54	28 AP 56	
6stp	4.5	4	30.5	PAID above SDL/QLD-AUST-4726 in red		30 SE 91	24 NO 93	

ARAMARA 40km SW of Maryborough
Receiving Office 1899-1914; Post Office 1914-1970

1	•	•	27	* dateline inverted 19-27OC 31	S	<u>18 SE 20</u>	28 MR 62	
5s	6.5	7.5	30.5		R	-9 JA 63	28 AP 67	

ARANA HILLS 11km NW of Brisbane GPO
Post Office 1964-

5s	3	4	30.5		C	24 JY 70	<u>-1 MY 90</u>	
6s	1	1	30	QLD-4054	R	-4 JA 80	<u>-8 OC 84</u>	

ARATULA 13.5km W of Boonah
Receiving Office 1912-1925; Post Office 1925-1987

1	•	•	27.5		S	21 MY 29	31 JA 61	
5s	9.5	10	30.5		C	22 NO 64	-3 JE 87	

ARBOUIN 45km W of Chillagoe
Receiving Office 1910-1912; Post Office 1912-1913

1	7	7	29	(arcs)	4R	12 SE 12	17 DE 12	
---	---	---	----	--------	----	----------	----------	--

ARCADIA BAY (on Magnetic Island) 14.5km NNE of Townsville
Post Office 1934 until renamed NELLY BAY 1994

4	4	4	29.5		R	14 AP 47	14 DE 60	
5s	2	2.5	30.5		C	<u>30 AU 61</u>	13 SE 77	
6s	8	7	32.5	QLD-4816	C	11 OC 77	26 SE 86	

ARCHER 24km SSE of Rockhampton
Receiving Office 1906-1927; Post Office 1927-1975

4	8	8	31		S	25 DE 36	13 AP 72	
4(s)	"	"	"	SDL fitted to 4. (* 13 FE 30; 14 SE 75. (C)				

ARCHER PARK 2km SW of Rockhampton PO
Telephone Office 1910-1919

1								
---	--	--	--	--	--	--	--	--

ARCHER POINT 16km SSE of Cooktown
POINT ARCHER renamed. Telephone Office 1953->1956

5	1.5	1	26		4R	21 AP 53	23 JE 54	
---	-----	---	----	--	----	----------	----------	--

ARCHERFIELD 11km S of Brisbane GPO
ARCHERFIELD RAAF renamed. Post Office 1948-1973. Relocated and reopened as a Post Office 1981-

5	1	1.5	30.5	Code S5	C	-6 DE 48	29 DE 61	
5x	"	"	"	S5 removed from 5(ii). (* 16 NO 54. (C)	R	24 SE 62	25 OC 62	
5x(s)	"	"	"	SDL fitted to 5(ii)x	S	-4 SE 69	24 AU 71	
6st	8.5	9	32.5	QLD-4108	S	13 SE 82	18 JA 90	

6stp	7	8	33			-9 JA 86		
------	---	---	----	--	--	----------	--	--

ARCHERFIELD AERODROME 11km S of Brisbane GPO
Post Office 1939 until renamed Archerfield RAAF 1942. The Archerfield Aerodrome CDS continued in use.

5t	1.5	1.5	29		R	-1 DE 39	30 AU 43	
----	-----	-----	----	--	---	----------	----------	--

ARDMORY 7km NE of Lowood
Telephone Office 1927->1956

1								
---	--	--	--	--	--	--	--	--

QUEENSLAND STEEL DATESTAMPS - COMMONWEALTH PERIOD

ARGEA near Townsville
Telephone Office 1946->1956

5							
---	--	--	--	--	--	--	--

ARGENTINE 60km SW of Townsville
STAR RIVER renamed. Post Office 1888-1910; Receiving Office 1910-1915

--	--	--	--	--	--	--	--

ARGOON 95km SW of Gladstone
Post Office 1933-1954

4	6	6	30		2R	23 AU 33	13 MR 54
---	---	---	----	--	----	----------	----------

ARKENDEITH 12km SW of Home Hill
Telephone Office 1929-1956

1							
---	--	--	--	--	--	--	--

ARMSTRONG CREEK 15km W of Petrie
Receiving Office 1905-1909 and 1923-1927; Post Office 1927-1955 with limited facilities.

				Mailbag seal used as canceller. Seen on 2d K.Smith	4R		
--	--	--	--	--	----	--	--

ARRAN 5km NE of Brisbane GPO
Post Office 1903 until renamed HAMILTON CENTRAL 1959

1t(i)			25	Time across.	R	-1 NO 04	18 AP 11
1t(ii)	2	2	30		3R	30 DE 11	
1	3.5	3.5	29.5		R	24 FE 28	23 MY 40
5t	5	5	30		S	29 DE 43	10 DE 58
5	3	3	30	Code NE2	R	-1 OC 51	10 SE 58

ARRILALAH 45km SW of Longreach
FOREST GROVE renamed. Receiving Office 1887-1890; Post Office 1890-1917; Receiving Office 1917-1927; Post Office 1927-1971

1	•	•	27		R	-7 NO 29	18 JA 49
5s	6	7	30.5		2R	-1 OC 63	20 JA 69
6s	7	7.5	30.5	QLD-4730			

ARRUNGA 18km NW of Wandoan
Telephone Office 1957-1960

5s							
----	--	--	--	--	--	--	--

ASCOT (1) 5.5km NE of Brisbane GPO
RACECOURSE SIDING renamed. Receiving Office 1897-1915; Post Office 1915-1930 and 1936 to early 1940's

--	--	--	--	--	--	--	--

ASCOT (2) 4 blocks W of Ascot (1)
ORIEL PARK renamed. Post Office 1977-

--	--	--	--	--	--	--	--

ASCOT FACTORY 16km NNE of Clifton
Receiving Office 1923-1927; Post Office 1927-1954

5	0.5	1	29		2R	-8 NO 38	-1 JY 53
---	-----	---	----	--	----	----------	----------

ASHGROVE (2) 5.5km WNW of Brisbane GPO
Post Office 1929-

1	2	3.5	29		C	20 AP 32	12 DE 60
5	3	3	31	Code W3	S	-8 SE 47	22 DE 61
5x	"	"	"	Code removed from 5	R	-8 JY 65	-3 JU 69
5s	10	11	30		C	20 SE 61	29 JY 87
6s(i)	3	3	30.5	QLD-4060. Code 1	C	15 AP 70	-2 OC 87
6s(ii)	5	5	30	QLD-4060	C	21 AP 71	14 NO 85
6st	5	5	30	QLD-4060. Large QLD	C	17 AU 71	-5 NO 90
6s(iii)	"	"	"	Time removed from 6st			

6stp	4	3.5	30	PAID above SDL/QLD-AUST-4060		-9 AP 85	-3 JE 86
------	---	-----	----	------------------------------	--	----------	----------

ASHGROVE POSTAL DEPOT
Opened

3bt	4	2.5	30	POST DEPOT/ASHGROVE Q	S	16 NO 37	22 JY 58
5st	•	3	30	ASHGROVE POSTAL DEPOT/QLD AUST	2R	-5 AP 62	10 OC 68

QUEENSLAND STEEL DATESTAMPS - COMMONWEALTH PERIOD

ASHGROVE WEST 2km WSW of Ashgrove (2) PO
Post Office 1936- 1942 and 1943-

4	2.5	3	29.5		R	24 MY 37	14 MY 59	
5s	5	5	30.5		C	-6 SE 61	-7 JA 91	
5t	•	1	30.5	Code W3	C	27 FE 50	13 DE 61	
5tx	"	"	"	W3 removed from 5t. Uneven date line	C	27 MY 62	-1 JA 68	
5tx(s)	"	"	"	SDL fitted to 5tx	S	20 MR 68	27 JY 70	

ASHMORE (2) 5km SW of Southport
Post Office 1972-

6s	13	13	33	QLD-4215. Date off centre as though Time not used	2R	25 FE 80		
6st				QLD-4214	2R	21 JA 83		

ASPLEY 12km NNW of Brisbane GPO
Receiving Office 1897-1899; Post Office 1899-

1	2	2	29		R	13 AU 32		
4	7.5	7.5	30		S	22 AU 33	15 NO 40	
5	5.5	5.5	31		C	11 OC 50	-7 DE 62	
5(s)	"	"	"	SDL fitted to 5	R	25 JE 66	-6 FE 71	
5s	2	2	30	Code (?)				
5sx	"	"	"	Code removed from 5s. (*) Scrambled. (C)				
6st	12.5	12.5	33	QLD-4034	C	13 MR 80	-1 OC 87	
6s	13	13	33	QLD-4034. Code 1	C	22 JA 81	14 SE 84	

6sp	1.5	1	31	PAID above SDL/QLD-AUST-4034 in red		-4 FE 74	13 AU 85	
-----	-----	---	----	-------------------------------------	--	----------	----------	--

ATHERTON 35km S of Mareeba
Receiving Office 1889-1903; Post Office 1903-

1(i)	2.5	2	26		C	25 SE 09	16 OC 37	
1(ii)	3	4	29		C	21 OC 27	16 AU 56	
4t	8	9	29.5		C	16 JE 36	13 AP 60	
5	7	8	30.5		R	-9 NO 55	10 FE 58	
5(s)	7	8	30.5	SDL fitted to 5	2R	-9 JE 82		
5s(i)	4	4.5	30.5	N↔T 10.5mm. Narrow A	C	23 SE 58	29 JY 88	
5s(ii)	4	4.5	30.5	N↔T 9.5mm. Wide A	C	22 JE 70	-1 OC 87	
5st	10.5	11.5	30.5		C	25 MR 61	23 MR 94	

5sp	5	6	30.5	PAID AT ATHERTON/QLD-AUST in red		24 OC 63	-7 FE 79	
-----	---	---	------	----------------------------------	--	----------	----------	--

ATHOL 21km WSW of Toowoomba
TOMNEY renamed; Receiving Office 1903-1919; Telephone Office 1956-

5								
---	--	--	--	--	--	--	--	--

AUBIGNY 30km W of Toowoomba
Receiving Office 1904-1907; Post Office 1907-1968

1	•	•	25		S	14 JUL 08	31 OCT 61	
5s	11.5	11	31	(*) 20 MR 65; 20 MR 67. (C)	2R	17 JA 62	29 NO 67	

AUCHENFLOWER 3km SSW of Brisbane GPO
Receiving Office 1900-1924; Post Office 1924-1971

1	•	•	29		S	22 FE 29	27 MR 60	
5	•	•	30	Code SW1	C	20 DE 44	-6 DE 61	
5x(s)	"	"	"	SW1 removed from 5 and SDL fitted. (*) 18 AU 71; 19 DE 68. (C)				
5s	4.5	4.5	30.5	(*) 26 SE 62; 31 MY 71. (C)	S	-7 OC 63	31 MR 70	
5st	1.5	2.5	30.5		C	25 JY 63	21 JY 69	



Acland type 1



Airlie Beach type 6t(i)



Alberton type 1



Albion type 5t(i)

QUEENSLAND STEEL DATESTAMPS - COMMONWEALTH PERIOD

AUGATHELLA 75km NE of Charleville
 ELLANGOWAN renamed. Post Office 1883-

1t(i)			25	Time across	R	-6 MR 11	-1 JA 18	
1t(ii)			28	No arcs/dots	C	11 JE 33	13 JL 60	
1	2.5	2	27		C	31 DE 23	-4 DE 47	
5	3	5	31		R	22 OC 49	19 AU 50	
5st	4.5	6	30.5		C	19 FE 62	15 NO 74	
5s	7	8	30.5		C	<u>28 JA 61</u>	-4 FE 70	
6s(j)	"	"	"	P.C. 4477 added to 5s	S	-5 AU 83	-2 AP 92	
6s(ii)	3.5	3	30.5	QLD-4477. (*) 1 MR 64. (C)	S	-3 DE 82	23 FE 83	
6st	4	4	30	QLD-4477	C	-5 DE 75	31 JY 94	

5stp	1	1	30.5	PAID AT AUGATHELLA/QLD-AUST in red		-5 MR 72	10 JY 84	
------	---	---	------	------------------------------------	--	----------	----------	--

AURUKUN 75km S of Weipa
 Post Office 1972-

6s	8	8.5	30	P.C. 4871. Also in violet	C	20 FE 74	26 SE 89	
----	---	-----	----	---------------------------	---	----------	----------	--

AUSTRAL DOWNS 175km W of Mount Isa (in the Northern Territory) , but as it was on a Queensland Telegraph line, was under Queensland Post Office control Pre1930. Telephone Office 1915-1946

1								
---	--	--	--	--	--	--	--	--

AUVERN 25km SSE of Inglewood
 Telephone Office 1950->1956

5								
---	--	--	--	--	--	--	--	--

AVENELL HEIGHTS 3km SE of Bundaberg PO
 Post Office 1966-1978

5s	5	6.5	30.5	(*) 10 DE 64. (C)	R	12 AU 66	13 DE 76	
----	---	-----	------	-------------------	---	----------	----------	--

AVENGLLEN 17km NW of Crows Nest
 Telephone Office 1956-1967

5	7	7	30.5	(*) 24 AP 57. (C)				
---	---	---	------	-------------------	--	--	--	--

AVOCA VALE 10km N of Linville
 Telephone Office 1927->1956

1								
---	--	--	--	--	--	--	--	--

AVONDALE 27km NW of Bundaberg
 Receiving Office 1890-1898; Post Office 1898-1984

1	•	•	27	Also in violet	S	<u>-8 MR 15</u>	17 JL 50	
5s	6	7	30.5	(*) 21 DE 71. (C)	S	31 JY 66	-1 OC 84	

AVONLEA 10km WSW of Wandoan
 Telephone Office 1954-1955

5								
---	--	--	--	--	--	--	--	--

AYR 72km SE of Townsville
 Post Office 1883-

1(i)	3	3.5	26.5		S	26 JY 11	-6 JE 17	
1(ii)			26	3.5mm solid blocks each side	S	13 AP 21	11 FE 37	
1(iii)	7	6.5	28.5		C	<u>12 OC 28</u>	15 MY 45	
1(iv)	•	•	28.5		C	26 MR 26	16 DE 51	
4	10	10	30.5		S	19 MR 52	-9 SE 59	
5(i)	10	10	29.5	Dot after T.	C	-3 AP 37	30 SE 62	
5(ii)	8.5	8.5	30.5		S	-1 AU 50	27 AU 58	
5(iii)	7	8	30		C	18 AP 50	24 OC 63	
5st	16.5	17	30.5		C	<u>14 AU 63</u>	29 DE 87	
5s(i)	16	16	30.5		C	20 FE 68	18 NO 83	
5s(ii)	15	16	30.5	Code 2 at base	C	19 MY 71	11 NO 85	
5s(iii)	16	15.5	30.5	Code 1 at base	R	26 SE 75	18 JY 86	
5s(iv)	17	17.5	30		C	-9 MR 70	23 SE 74	

2p			28	PAID/AYR with price in D/L in red		22 JY 52		
6stp	10	10	30	PAID above D/L in red		-5 DE 9		

QUEENSLAND STEEL DATESTAMPS – COMMONWEALTH PERIOD

AYR EAST 2.5km NNE of Ayr PO
Post Office 1950-1972

5	6	7	30.5		S	30 SE 50	-8 SE 66	
5s	8	8.5	30.5	(*) 21 DE 68; 31 DE 71. (C)	S	30 MY 67	-3 JY 71	

AYRSHIRE DOWNS 55km NNW of Winton
Receiving Office 1896; Post Office 1896-1943

1(i)	•	•	27		2R	-9 NO 18	-9 JY 20	
1(ii)			30	No arcs/dots	3R	10 FE 32	-1 SP 39	

AYTON 53km SSE of Cooktown
Post Office 1887-1918; Receiving Office 1918-1927; Post Office 1927-1977

1	•	•	27		S	18 DE 31	-1 JL 51	
5s	14	15	30.5	(*) QJE 74. (C)	3R	21 MR 64	18 AP 77	



Albion type 5t(ii)



Alderley type 5



Aloomba type 5s



Angellala type 1



Appletree Creek type 6s



Arran type 1



Ashgrove Postal Depot type 5st



Ashgrove West type 5tx



Aspley type 1



Atherton type 5s



Aubigny type 5s



Aughathella type 5stp



Avondale type 5s



Ayr type 5s(iii)



Ayton type 5s

B

BABINDA 22km NW of Innisfail
Post Office 1915-

1(i)	•	•	26.5		S	19 AU 19	22 DE 32	
1(ii)	2.5	2.5	28.5		C	11 JY 27	15 JA 59	
4(i)	8	7	30.5	B↔Q 10mm.	C	21 AU 33	21 AU 57	
4(ii)	9	9	29.5	B↔Q 13mm.	C	18 JE 38	27 MR 61	
5s(i)	9.5	10.5	30.5	Code 1 at base	C	11 NO 61	-6 FE 88	
5s(ii)	9.5	10.5	30.5	Code 2 at base	C	-1 NO 62	-4 OC 84	
5s(iii)	9.5	10.5	30.5	Code 3 at base	C	14 FE 62	11 AP 83	
5sp	2	2	31	PAID AT BABINDA/QLD-AUST in red		26 MR 64	23 OC 86	

BACK PLAINS (2) 40km SW of Toowoomba
CLIFTON HOMESTEAD AREA renamed. Post Office 1935-1977

4	5.5	5.5	29		S	-1 SE 36	20 MR 59	
5s	3.5	4	31		R	12 JE 64	28 MR 72	

(* 20 AU 78. (C)

BADDOW 3km NNW of Maryborough PO
CROYDON JUNCTION renamed. Post Office 1933-1982

4	7	8.5	31		R	10 FE 53	-4 FE 61	
5s	9.5	10	30.5		S	17 JY 63	12 OC 74	

(* 16 NO 72; 16 JY 83. (C)

BAFFLE CREEK 13km N of Rosedale
Receiving Office 1886-1898 and 1913-1920; Telephone Office 1927->1956

1								
1(s)				SDL fitted to 1.				

(* 15 DE 29; 17 DE 65. (C)

(* 15 AU 68. (C)

BAJOO 33km SE of Rockhampton
Receiving Office 1889-1892; Post Office 1903-1904; Receiving Office 1904-1912; Post Office 1912-

1t	3.5	4	29.5		3R	15 NO 12	15 FE 16	
1	•	•	28		C	20 DE 24	14 JA 67	
5s	11	12.5	30.5		S	23 MR 72	15 NO 77	
6st	"	"	"	P.C. 4699 and time added to 5s	S	17 AU 79	31 JA 85	

BAKERS CREEK 9.5km S of Mackay
Receiving Office 1909-1927; Post Office 1927-1979

4	4	3.5	29.5		R	27 AU 46	27 SE 61	
5s	6	8	30.5		S	16 OC 63	13 DE 77	

(* 13 JY 64; 10 MR 7. (C)

BAKING BOARD 9.5km W of Chinchilla
Receiving Office 1889-1913; Post Office 1913 until renamed MANDANYI 1946. Then again BAKING BOARD 1957-1972

1(i)	2.5	3	29		4R	-4 JE 13		
1(ii)	•	•	25		R	-2 JUL 14	13 DE 46	
5s	3	2	30.5		S	17 JA 58	-8 NO 71	

(* 21. (C)

BALD HILLS 16km NNW of Brisbane GPO
Receiving Office 1871-1878; Post Office 1878-

1	3.5	3	28		C	30 JE 13	-3 SE 60	
5s	8	9	31		S	-9 MY 62	27 JE 78	
6s	5	4.5	30	QLD-4036	C	13 OC 70	25 AU 88	

BALD MOUNTAIN 27km S of Stanthorpe
Receiving Office 1911-1927; Post Office 1927-1953

1			28.5		3R	11 FE 29	10 MY 46	
---	--	--	------	--	----	----------	----------	--

BALFES CREEK 40km WSW of Charters Towers
Receiving Office 1887-1921; Post Office 1921-1978

1	•	•	28		S	23 AP 32	11 AP 61	
5s	1	1.5	30.5		S	-2 FE 65	30 NO 77	

(* 5 JY 64. (C)

BALGOWAN 22km N of Oakey
Telephone Office 1917-1920; Receiving Office 1920-1924; Post Office 1924-1930

1	•	•	29		3R	28 MR 24	27 MY 27	
---	---	---	----	--	----	----------	----------	--

QUEENSLAND STEEL DATESTAMPS - COMMONWEALTH PERIOD

BALINGOOL 11km NE of Caboolture
Post Office 1958 until renamed TOORBUL 1967

5s	6	6	31		3R	11 SE 64	-8 MY 67	
----	---	---	----	--	----	----------	----------	--

BALLANDEAN 17.5km SSW of Stanthorpe
Post Office 1873-1890; Receiving Office 1890-1913; Post Office 1913-

1(i)	•	•	25		C	19 JAN 14	-4 NOV 53	
1(ii)			25	1(i) now with 1mm square blocks	S	17 JUN 54	-1 JULY 62	
5s	3	4.5	30.5		C	-8 JY 63	15 JY 93	

BALLARA 69km SW of Cloncurry
Receiving Office 1909;1915; Post Office 1915-1926; Receiving Office 1926-1927

1	•	•	27.5	CDS BALLARA RS (?)	4R	24 JA 16	-7 OC 18	
---	---	---	------	--------------------	----	----------	----------	--

BALLUGAN 24km N of Kilkivan
Receiving Office 1904-1915; Telephone Office 1953->1956

1	•	•	25	3 letter month	4R	20 NOV 07	19 JAN 09	
5	4	5	29.5	(* 1 NO 54; 25 DE 69. (C)				

BALMORAL HEIGHTS 4km NE of Brisbane GPO
Post Office 1968-1975

5s	3	3	30.5	(* 30 MY 75. (C)	4R	10 MR 69	02 OC 69	
----	---	---	------	------------------	----	----------	----------	--

BAMAGA 28km SW of Cape York
Post Office 1951-

5	7	9	29		S	-2 AP 54	17 JE 69	
5(s)	"	"	"	SDL fitted to 5	C	23 AU 72	-9 SE 88	

BAMBAROO 27km S of Ingham
Receiving Office 1924-1927; Post Office 1927-1974

1	•	•	27		S	22 SE 33	31 JA 40	
5	3	5.5	31		S	30 MR 50	14 JA 66	
5s	6	7	30.5	(* 10 AP 73; 30 AP 74. (C)	S	22 OC 66	22 JA 74	

BAMFORD 48km W of Herberton
Receiving Office 1904-1908; Post Office 1908-1924

1	•	•	25	3 letter month	4R	14 APR 08	-8 OCT 12	
---	---	---	----	----------------	----	-----------	-----------	--

BANANA 42km W of Biloela
Post Office 1861-

1t			25	Time across	R	24 OC 04	25 MY 13	
1			25	Time no longer used	S	16 JE 14	12 JA 26	
4	8	8	30		C	12 JY 34	-8 JY 88	

BANCROFT 14.5km NE of Monto
Post Office 1932-1969

4	6.5	7	30		R	18 MY 33	-5 NO 64	
5s	7.5	9	30.5	(* -9 JE (no year). (C)	2R	-8 JY 67	13 NO 68	

BANOON 12km SSE of Brisbane GPO
Post Office 1956-1973

5t	4.5	2.5	30.5	Code S8	R	17 AP 57	19 JE 61	
5x	"	"	"	S8 and time removed from 5t. (* 16 JE 57. (C)	2R	13 FE 63		
5x(s)	"	"	"	SDL fitted to 5x. (* 21 JY 71. 27 JY 71 (C)	2R	13 JY 70		

BANYAN 50km S of Innisfail
TULLY RIVER renamed. Post Office 1909-1910; Receiving Office 1910 until renamed TULLY 1924

1	•	•	29		4R	25 AP 24	10 SE 24	
---	---	---	----	--	----	----------	----------	--

BANYO 11km NNE of Brisbane GPO
Receiving Office 1915-1927; Post Office 1927-

4	10	10	30.5		C	12 AU 34	16 DE 60	
5	4.5	4.5	31	Code NE4	C	26 FE 54	20 MR 62	
5x(s)	"	"	"	NE4 removed and SDL fitted to 5	C	10 JY 62	-9 JA 89	
5s	14	14	31		C	18 MY 62	23 JY 70	
6st	13.5	14	30	QLD-4014	C	-9 DE 71	13 FE 89	

QUEENSLAND STEEL DATESTAMPS - COMMONWEALTH PERIOD

BAPAUME 14.5km NW of Stanthorpe
Receiving Office 1925-1927; Post Office 1927-1983

1	1.5	1.5	28		S	27 OC 30	-4 JA 62	
5s	8.5	9.5	30.5			(*) 5 NO 79. (C)	S 30 NO 66	29 FE 80

BARABON 32km SE of Richmond
Receiving Office 1920-1927; Post Office 1927-1971

1	•	•	28.5		S	12 FE 24	-4 OC 57	
5s	8.5	9.5	31			(*) 26 NO 71; 6 FE 71. (C)	S 23 JY 63	-5 MY 67

BARAKULA 37km NNW of Chinchilla
Receiving Office 1912-1927; Post Office 1927-1975

1			29					
5	4	4	30.5		R	-1 MR 55	29 JE 64	
5s	7	8	30.5			(*) 4 JA 60. (C)	S -9 MY 56	-1 OC 74

BARALABA 75km NW of Biloela
Receiving Office 1919-1924; Post Office 1924-

1(i)	•	•	27		R	17 SE 21	17 MY 26	
1(ii)	3	2	29.5		C	28 MY 27	25 NO 64	
5s	7	8	30.5		C	30 AU 65	15 JE 76	
6s	"	"	"	P.C. 4702 added to 5s above D/L	C	-3 MY 77	14 MR 83	

<u>6stp</u>	<u>9</u>	<u>10</u>	<u>33</u>			<u>20 JE 88</u>		
-------------	----------	-----------	-----------	--	--	-----------------	--	--

BARAMBAH NORTH 12km S of Goomeri
Telephone Office 1953->1956

5								
---	--	--	--	--	--	--	--	--

BARCALDINE 108km E of Longreach
Post Office 1886-

1t(i)			25	Time across. B↔Q 7mm	S	-2 MY 06	-7 OC 12	
1t(ii)			25	Time across. B↔Q 8mm. also in blue	C	<u>18 JE 14</u>	11 MY 37	
1t(iii)	4	5	30.5		C	25 NO 26	23 AU 34	
1t(iv)	•	•	30.5	1t(iii) with arcs now dots. 2 left; 1 right	C	-8 AP 35	29 JY 46	
1t(v)	2	2	30.5	1t(iv) with dots now 2mm arcs	C	<u>10 JA 52</u>	23 AP 59	
1	•	•	25		C	20 DEC 16	12 APR 51	
4	7	6	29.5		C	22 AP 32	31 MY 66	
5(i)	4.5	5	30.5	Small Q	S	31 JA 57	17 AP 63	
5(j/s)	"	"	"	SDL fitted to 5(i)	C	<u>13 OC 70</u>	-5 AU 83	
5(ii)	3.5	3	30.5	Large Q	C	15 NO 59	-4 JY 67	
5s(i)	5	6	30.5		C	10 JA 68	-5 AU 83	
5s(ii)	4.5	5	30.5		C	-5 JA 81	-5 AU 83	
5st	9	10	30.5		C	-8 NO 68	30 AP 76	
6st	4.5	4.5	30.5	QLD-4725	C	15 AP 76	28 AP 96	

4p	2	2	31	PAID AT BARCALDINE/QLD with price not used in red		27 OC 64		
5sp	1	1	30	PAID AT BARCALDINE/QLD-AUST in red		29 OC 70	-1 MR 73	
6stp	0.5	0.5	30	PAID above SDL/QLD-AUST-4725 in red		-1 AU 83	24 DE 92	

BARCOMBE 50km NW of Clermont
Telephone Office 1946->1956

5								
---	--	--	--	--	--	--	--	--

BARDON 5km W of Brisbane GPO
Receiving Office 1926-1927; Post Office 1927-

1	2	2	27		2R	29 DE 32	28 JY 39	
5	7	5	30.5	Code W4	C	15 JY 39	-7 FE 52	
5x	"	"	"	W4 removed from 5				
5x(s)	"	"	"	SDL fitted to 5x	C	14 JY 70	12 MY 88	
5t	2	3	29.5	Code W4	C	<u>-3 SE 51</u>	29 MR 61	
5tx	"	"	"	W4 removed from 5t	C	-6 JE 63	<u>29 AU 68</u>	
5tx(s)	"	"	"	SDL fitted to 5tx	R	-2 JE 69	24 JY 69	

BARDON POSTAL DEPOT
Opened

5t	1	1.5	31	BARDON POST DEPOT W4/QLD AUST	S	-2 FE 43	30 AP 56	
----	---	-----	----	-------------------------------	---	----------	----------	--

QUEENSLAND STEEL DATESTAMPS – COMMONWEALTH PERIOD

BARDON SOUTH 1.5km SE of Bardon PO

Post Office 1949-1977

5t	0.5	0.5	30.5	Code W4	R	18 AU 51	27 MY 61	
5tx	"	"	"	W4 removed from 5t	R	28 SE 62	20 NO 66	
5tx(s)	"	"	"	SDL fitted to 5tx. (* 8 NO 69; 6 NO 69. (C)				

BARDON WEST 1.5km WSW of Bardon PO

Post Office 1951-1993?

5t	0.5	0.5	30.5	Code W4	S	23 JA 52	28 MR 61	
5x	"	"	"	W4 and time removed from 5t				
5x(s)	"	"	"	SDL fitted to 5x	C	31 JY 70	23 MY 91	

BARDUTHULLA 43km NNE of Charleville

Receiving Office 1912-1927; Telephone Office 1927-1940

1								
---	--	--	--	--	--	--	--	--

BAREE 2.5km N of Mount Morgan

Receiving Office 1901-1917; Post Office 1917-1975

1	•	•	25		R	29 JA 20	14 FE 61	
5s	13	13	30.5		S	21 JE 64	24 AP 72	

BARGARA 13km NE of Bundaberg

Receiving Office 1912-1921; Post Office 1921-

1	1.5	2	27.5		C	-8 SE 32	21 SE 57	
5s	7	7.5	30.5		C	18 MR 63	-6 OC 82	
6s	8	6.5	30.5	QLD-4670	C	-9 MR 71	11 MY 88	

BARKERS STORE Corner of West and Russell Streets Toowoomba

Telephone Office 1940->1956

5								
---	--	--	--	--	--	--	--	--

BARMOYA 25km N of Rockhampton

Telephone Office 1950->1956

5								
---	--	--	--	--	--	--	--	--

BARMUNDU 33km S of Gladstone

Receiving Office 1914-1927; Post Office 1927-1943 and 1944-1966

1	2	2	27		2R	13 MY 32	30 JL 64	
---	---	---	----	--	----	----------	----------	--

BARNESMORE 16km S of Toowoomba

Receiving Office 1899-1919; Telephone Office 1924->1956

1	2	2	27		3R	19 OC 36	16 MR 53	
---	---	---	----	--	----	----------	----------	--

BARNEY POINT 1km NE of Gladstone PO

Post Office 1954-1966

5	4	3.5	30.5		2R	31 JA 61	25 OC 63	
---	---	-----	------	--	----	----------	----------	--

BARNEY VIEW 8km SW of Rathdowney

THULIMBAH renamed. Receiving Office 1902-1927; Post Office 1927-1939; Telephone Office 1939->1956

1	1	1	28.5		3R	-7 FE 31	30 MR 35	
---	---	---	------	--	----	----------	----------	--

BAROLIN 14km E of Bundaberg

Receiving Office 1891-1912; Post Office 1912-1913; Receiving Office 1913-1917; Telephone Office 1946->1956

5								
---	--	--	--	--	--	--	--	--

BARRIMOON 28km NE of Monto

Post Office 1927-1928

1	1	1	28		4R	30 JE 27	28 NO 27	
---	---	---	----	--	----	----------	----------	--

BARRINE 32km SE of Mareeba

BOAR POCKET renamed. Post Office 1910-1955

1	2.5	2.5	27		2R	25 FE 16	13 AU 37	
---	-----	-----	----	--	----	----------	----------	--

BARRINGHA 34km S of Townsville

Receiving Office 1896-1920's; Telephone Office 1950->1956

5								
---	--	--	--	--	--	--	--	--

QUEENSLAND STEEL DATESTAMPS - COMMONWEALTH PERIOD

BARTLE FRERE 18km NW of Innisfail
Post Office 1933-1980

4	4	3	30.5		S	-6 JE 33	<u>30 SP 60</u>	
5s	4	4.5	31		S	-8 OC 62	10 SE 79	

BARTON SPRINGS 40km N of Wallumbilla
Telephone Office 1927->1956

1								
---	--	--	--	--	--	--	--	--

BATAVIA 100km NNW of Coen
Post Office 1933-1936

4	7.5	7.5	30		3R	31 OC 33	-2 MR 34	
---	-----	-----	----	--	----	----------	----------	--

BATH CREEK 13km NW of Clermont
Receiving Office 1907-1927; Post Office 1927-1932

--	--	--	--	--	--	--	--	--

BAUHINIA DOWNS 70km W of Moura
Receiving Office 1883-1902; Post Office 1902-1932

1			30	No arcs/dots	4R	20 JA 27		
---	--	--	----	--------------	----	----------	--	--

BAUPLE 32km S of Maryborough
BAUPAL MILL renamed. Post Office 1906-

1	3.5	4	29.5		C	29 AP 16	-2 MR 61	
5s	10	10.5	30.5		C	15 JE 61	27 MY 87	

BEACHMERE 11km SE of Caboolture
Telephone Office 1940; Post Office 1946-

4	7	7	29.5		R	13 JE 49	-1 MR 56	
5s	10	11	30.5		C	23 AU 56	13 DE 90	

BEAMERSIDE 11km NNE of Ingham
RIPPLE CREEK relocated and renamed. Post Office 1921 until renamed BEMERSIDE 1928

1	•	•	29		4R	21 AU 25		
---	---	---	----	--	----	----------	--	--

BEARDMORE DAM 20km NNE of St. George
KAJARABIE DAM renamed. Post Office 1970-1972

6s	7.5	7.5	30.5	QLD-4393	3R	24 OC 70	-3 DE 71	
----	-----	-----	------	----------	----	----------	----------	--

BEATRICE RIVER 7km S of Millaa Millaa
Telephone Office 1953->1956

5								
---	--	--	--	--	--	--	--	--

BEAUDESERT 60km S of Brisbane
Post Office 1878-

1(i)	•	•	27		S	31 AU 25	13 NO 34	
1(ii)	2	1.5	28.5		C	-5 SE 11	-3 OC 41	
1t	1.5	1.5	28.5		C	-5 MR 11	11 NO 45	
4	9	8	29.5		C	<u>-4 SE 36</u>	18 JY 58	
5t	2.5	2.5	31		C	-4 DE 47	10 JA 63	
5t(s)	"	"	"	SDL fitted to 5t	S	24 JE 63	31 OC 63	
5(i)	2	3	31		C	17 SE 53	20 FE 62	
5(i)(s)	"	"	"	SDL fitted to 5(i)	S	12 FE 73	24 OC 83	
5(ii)	4.5	4	30.5					
5(ii)(s)	"	"	"	SDL fitted to 5(ii)	C	11 MR 64	30 JA 87	
5s	4.5	5	30.5		C	23 OC 70	<u>22 NO 88</u>	
5st	4.5	5.5	30.5		C	11 MR 64	24 OC 83	
6s	8.5	9	32.5	QLD-4285	R	20 MR 82		

2p			28	PAID/BEAUDESERT with Price in D/L in red		14 AP 55		
5sp	3	3	30.5	PAID AT BEAUDESERT/QLD-AUST in red & black		24 FE 64	<u>11 MY 93</u>	

BEDOURIE 170km N of Birdsville
Receiving Office 1895-1903; Post Office 1903-1918; Receiving Office 1918-1927; Post Office 1927-1994?

1(i)	•	•	26.5	CDS BEDOURIE R.O.	4R	DE 18 1925		
1(ii)	•	•	26.5	CDS BEDOURIE R.O. 1(i) with new dateline	2R	31 DE 32	25 MY 38	
5	5.5	5.5	31		S	13 OC 53	27 AU 56	
5s	8.5	9	30.5		C	24 JA 69	20 SE 96	

QUEENSLAND STEEL DATESTAMPS - COMMONWEALTH PERIOD

BEEBO 65km SE of Goondiwindi
Receiving Office 1898-1912; Post Office 1912-1975

1	4	3.5	29.5		R	-3 AP 13	-8 MY 45	
5	5	5	30.5		S	-3 AU 49	<u>31 DE 68</u>	
5(s)	"	"	"	SDL fitted to 5	4R	23 MY 72		

BEECHER 8km SW of Gladstone
Receiving Office 1910-1920; Telephone Office 1925-1972

1	3	3	29			(*) 15 AP 30; <u>34 MR 72. (C)</u>	4R	11 NO 40	
---	---	---	----	--	--	------------------------------------	----	----------	--

BEECHMONT 55km NW of Coolangatta
Receiving Office 1903-1927; Post Office 1927-1975

1	•	•	26.5		S	16 JY 27	<u>17 AU 61</u>	
5s	5.5	6	30.5		S	<u>12 JA 62</u>	21 JA 75	

BEELBEE 11km SE of Kogan
Telephone Office 1927->1956

5	8.5	10	30.5			(*) 15 AP 57. (C)	4R	23 AP 64	
---	-----	----	------	--	--	-------------------	----	----------	--

BEENHAM 12km E of Gympie
Telephone Office 1950->1956

5									
---	--	--	--	--	--	--	--	--	--

BEENLEIGH 33km SE of Brisbane
Post Office 1867-

1t			25	Time across	S	-8 SE 05	-6 JA 14	
1(i)	•	•	27		C	12 DE 14	19 AP 34	
1(ii)	3	3.5	29.5		C	28 MY 29	19 DE 57	
4	8	8.5	29.5		C	-4 DE 35	<u>-6 JA 56</u>	
5t	5	6.5	30.5		C	-9 DE 53	29 JA 69	
5t(s)	"	"	"	SDL fitted to 5t	S	24 JY 69	-2 NO 73	
5s(i)	6	7.5	30.5	H↔T 9mm	S	29 JA 69	10 OC 79	
5s(ii)	7	8	31	H↔T 11mm	C	30 NO 65	15 DE 82	
6st	4	4	30.5	QLD-4207	C	-2 SE 74	27 SE 90	

5sp(i)	3	3	31	PAID AT BEENLEIGH/QLD-AUST price not used in red		30 SE 65	13 AU 70	
5sp(ii)	3	3	31	Price removed from 5sp(i)		<u>-5 MY 81</u>	<u>30 DE 81</u>	
5sp(t)	3	3	31	Time added to 5sp(ii)		<u>-5 FE 85</u>	-8 JE 87	

BEERBURRUM 14km N of Caboolture
Receiving Office 1893-1917; Post Office 1917-

1	•	•	25		S	31 JA 19	-4 OC 38	
5	4	4	30.5		S	-4 JY 39	13 NO 65	
5(s)	"	"	"	SDL fitted to 5	C	21 JE 66	13 DE 89	

BEERWAH 24km N of Caboolture
Receiving Office 1891-1907; Post Office 1907-

1(i)	•	•	25	3 letter month	C	25 MAR 09	<u>30 JUN 53</u>	
1(ii)	2	1.5	25	1(i) now with arcs and 2 letter month	C	-4 DE 53	22 NO 61	
5s	9	10	31	Also in violet	C	25 SE 63	-7 MR 94	

6stp	7	7	33	PAID above D/L in red		19 NO 85		
------	---	---	----	-----------------------	--	----------	--	--

BELAHVILLE 15km NW of Jandowae
Telephone Office 1924->1956

5s	4.5	4.5	30.5			(*) Scrambled date; 2 NO 67. (C)		
----	-----	-----	------	--	--	----------------------------------	--	--

BELDENE 55km S of Roma
Telephone Office 1936-1953

4								
---	--	--	--	--	--	--	--	--

BELGIAN GARDENS 2.5km NW of Townsville PO
Post Office 1936-

4	2.5	3	29.5		S	28 AP 37	28 DE 60	
5s	5	6	30.5		C	14 DE 61	16 SE 87	

QUEENSLAND STEEL DATESTAMPS – COMMONWEALTH PERIOD

BELL (2) 32km NE of Dalby

Opened as BELL R.S. Post Office 1906 and renamed BELL 1907-

1(i)	•	•	25	CDS BELL R.S.	S	-8 JUL 08	-9 MAY 23	
1(ii)	•	•	28	CDS BELL	C	30 JY 23	13 SE 57	
5	9	9	30	BELL smaller than 5s	S	25 NO 54	17 JE 67	
5(s)	"	"	"	SDL fitted to 5	S	-8 JY 70	10 AU 79	
5s	8	9	30.5	Dot after Bell •	C	18 MR 58	20 SE 82	
6s	"	"	"	4408 added to 5s above D/L. Dot removed	C	30 MY 85	27 NO 97	
5stp	2	2	30	PAID AT BELL/QLD-AUST in red		24 OC 88		

BELLBOWRIE 15km NE of Ipswich

Post Office 1982-

6s	9	9	33	QLD-4070	2R	18 FE 85	29 AP 85	
----	---	---	----	----------	----	----------	----------	--

BELLENDEN KER 29km NNW of Innisfail

Post Office 1936-1974

4	3	3	30		R	-8 OC 36	20 MY 59	
5s	2	2	31		R	-1 NO 62	26 JA 74	

BELLEVUE (2) 17km SE of Esk

BELLEVUE STATION renamed. Receiving Office 1909-1927; Post Office 1927-1939; Telephone Office 1940-1960

5	5	4	29.5		3R	-4 SE 37	20 MR 50	
---	---	---	------	--	----	----------	----------	--

BELLI PARK 11km WSW of Eumundi

Receiving Office 1910-1915; Telephone Office 1924-1936

1								
---	--	--	--	--	--	--	--	--

BELLS BRIDGE 17km NW of Gympie

Telephone Office 1953->1956

5								
---	--	--	--	--	--	--	--	--

BELLTHORPE 12km NW of Woodford

BELLE HAVEN renamed; Receiving Office 1910-1921; Telephone Office 1924->1956

1								
---	--	--	--	--	--	--	--	--

BELLTHORPE WEST 16km NW of Woodford

Telephone Office 1953->1956

5								
---	--	--	--	--	--	--	--	--

BELMONT 8km SE of Brisbane GPO

Post Office 1877-1909; Receiving Office 1909-1927; Post Office 1927-

1	•	•	25	3 letter month	S	30 DEC 33	11 AUG 55	
5	2	3	31	Code ??				
5x	"	"	"	Code removed from 5				
5x(s)	"	"	"	SDL fitted to 5x	S	-5 FE 63	-4 SE 79	

BEMERSIDE 11km NNE of Ingham

BEAMERSIDE renamed; Post Office 1928-1976

1	1	1.5	29		S	10 JE 29	-7 NO 58	
5s	6	7	30.5	(*) 21 AP 73; 31 JA 76. (C)	S	13 AP 62	11 MY 67	

BENARABY 19km SSE of Gladstone

Receiving Office 1905-1912; Post Office 1912-1982

1	3.5	4	29.5	(*) 25 NO 25; 25 NO 29. (C)	S	18 JE 14	14 AU 68	
1(s)	"	"	"	SDL fitted to 1. (*) Scrambled date; 27 JY 63 (C)	R	16 NO 70	12 MY 80	

BENARKIN 27km SE of Nanango

Post Office 1910-1994

1	1	1	27		S	27 DE 11	23 NO 62	
5s	8	9	30.5		S	-3 SE 62	-7 MR 84	

BENGALLA 38km E of Goondiwindi

Receiving Office 1897-1911; Post Office 1915-1920

--	--	--	--	--	--	--	--	--

QUEENSLAND STEEL DATESTAMPS - COMMONWEALTH PERIOD

BENHOLME 38km W of Mackay
Receiving Office 1905-1927; Post Office 1927-1971

5	4	4	30		2R	<u>25 JE 66</u>	<u>13 MY 67</u>	
5(s)	"	"	"	SDL fitted to 5	3R	-6 FE 70		

BENOBLE 3km N of Canungra
Receiving Office 1915-1927; Post Office 1927-1931

1(i)	•	•	25		4R	<u>11 MY 1916</u>	<u>-5 1926</u>	
1(ii)		2	29		4R	-1 JA 30		

BENOWA 4km S of Southport
Post Office 1874 until renamed BUNDALL 1875. Reopened as the BENOWA Receiving Office again 1896-1898; Post Office 1899-1920;
Receiving Office 1920-1927; Post Office 1927-1972

5	8	7.5	29.5	(*) 10 NO 63; & Scrambled date. (C)	R	<u>27 JY 39</u>	<u>15 MY 67</u>	
---	---	-----	------	-------------------------------------	---	-----------------	-----------------	--

BERAJONDO 60km NW of Bundaberg
MURRAYS CREEK renamed. Post Office 1931-1980

4	5	4.5	29.5	(*) FE 9. (C)	R	<u>14 SE 31</u>	<u>11 DE 61</u>	
4(s)	"	"	"	SDL fitted to 4. (*) Scrambled date. (C)	R	<u>25 SE 66</u>	<u>15 FE 74</u>	

BERAT 19km N of Warwick
FOREST PLAIN renamed. Receiving Office 1912-1927; Post Office 1927-1963

1	•	•	27		2R	<u>15 MR 33</u>	<u>27 JL 55</u>	
---	---	---	----	--	----	-----------------	-----------------	--

BERNER CREEK W of South Johnstone
Telephone Office 1927-1946

1	2	2	30		4R	-4 JY 34		
---	---	---	----	--	----	----------	--	--

BERNS FARM 10km W of Mt. Larcom
Telephone Office 1924-1927

1								
---	--	--	--	--	--	--	--	--

BERUNA 27km NE of Chinchilla
Telephone Office 1924->1956

1								
---	--	--	--	--	--	--	--	--

BETA 20km W of Alpha
Post Office 1885-1887, and 1903-1973

1(i)	•	•	25	Year in full				
1(ii)	3	3	29		S	<u>23 JE 35</u>	<u>-1 NO 68</u>	
6s	14	13	30	QLD-4702. (*) 20 JA 73; 29 SE 73. (C)				

BETHANIA 5km W of Beenleigh
Post Office 1885-1973

1	•	•	25		S	<u>29 JY 18</u>	<u>30 SE 59</u>	
5s	8	9	30.5	(*) 29 SE 73. (C)	S	<u>-5 DE 61</u>	<u>24 DE 68</u>	

BIARRA 3km N of Toogoolawah
Receiving Office 1888-1927; Post Office 1927-1938; Telephone Office 1938->1956

1								
---	--	--	--	--	--	--	--	--

BIBOOHRA 8km N of Mareeba
Post Office 1892-1893; Receiving Office 1895-1913; Post Office 1913-1973

1(i)	3	3	27.5	Round OO	2R	<u>12 AU 14</u>	<u>14 OC 29</u>	
1(ii)	4	2	28.5	Oval OO	R	<u>30 AU 33</u>	<u>12 OC 46</u>	
5s	9	10	30.5	(*) 30 NO 73. (C)	S	<u>29 OC 62</u>	<u>19 MY 71</u>	

BIDDADDABA 10km S of Tamborine
Telephone Office 1953->1956

5								
---	--	--	--	--	--	--	--	--

BIDDESTON 23km W of Toowoomba
Receiving Office 1882-1927; Post Office 1927-1965

1	2	2	29		S	<u>10 MR 32</u>	<u>28 JL 61</u>	
5s	7	7	30.5	(*) _ _ _ _	4R	<u>20 FE 62</u>	<u>30 OC 62</u>	

QUEENSLAND STEEL DATESTAMPS - COMMONWEALTH PERIOD

BIGGENDEN 65km W of Maryborough
Post Office 1891-1893; Receiving Office 1893-1895; Post Office 1895-

1(i)	1.5	1.5	28.5		C	20 JE 11	11 FE 61	
1(ii)			27	1x3mm solid blocks	C	29 JU 26	10 SE 34	
1(iii)	1	1	27	1(ii) now with arcs	C	19 DE 32	19 AP 54	
5s	5	5.5	30.5		C	-2 JE 61	25 JE 75	
6s	7	7.5	30	QLD-4621	C	-8 JY 75	16 JY 86	
6st	6	6	30	QLD-4621	C	27 MY 72	-9 JY 82	

5stp	3	3.5	30.5	PAID AT BIGGENDEN/QLD-AUST in red		28 AP 83	20 SE 89	
------	---	-----	------	-----------------------------------	--	----------	----------	--

BIGGERA WATERS 4km NNW of Southport PO
TURPIN ROAD renamed. Post Office 1976-1979

				Possibly Rubber Cancel only				
--	--	--	--	-----------------------------	--	--	--	--

BILINGA 3km W of Coolangatta
Receiving Office 1923-1927; Post Office 1927-1975

1	3	2	27.5		S	20 JA 24	29 DE 61	
5s	11	12	30.5	(*30 AP 75; 30 AP 72. (C)	S	28 FE 62	19 DE 74	

BILOELA 100km SW of Gladstone
Post Office 1925-

1	•	•	29		C	-9 JE 30	-2 NO 67	
1(s)	"	"	"	SDL fitted to 1. (*), 8 FE 70. (C)	3R	-6 AP 72		
4	6	6.5	30		C	-9 JY 35	20 JA 49	
4(s)	"	"	"	SDL fitted to 4	C	14 OC 70	-2 NO 78	
5t	7	7.5	29.5		C	-4 MR 52	-1 JE 63	
5t(s)	"	"	"	SDL fitted to 5t	C	-9 OC 63	28 AU 74	
6st(i)	"	"	"	P.C. 4715 added to 5t(s)	S	29 JY 75	11 SE 86	
5(i)	8	10	30.5	Dash between QLD-AUST	R	10 SE 58	-9 SE 59	
5(i)(s)	"	"	"	SDL fitted to 5(i)	C	-3 OC 77	-3 OC 83	
5(ii)	9	11	30.5	Dot between QLD. AUST	R	21 MR 55	-1 JA 68	
5(ii)(s)	"	"	"	SDL fitted to 5(ii)	C	-1 MR 72	-3 OC 83	
6st(ii)	12	13	33	QLD-4715	C	-2 AP 81	15 FE 86	

5p	0.5	0.5	30.5	PAID AT BILOELA/QLD-AUST price not used in red		-5 OC 63		
5p(s)	0.5	0.5	30.5	SDL fitted to 5p in red		-4 JY __	31 AU 87	

BILWON 16km NE of Mareeba
Telephone Office 1936; Post Office 1938-1981

4	7.5	7.5	30		3R	19 SP 52	16 DE 57	
5s	12	12	31		S	17 AU 64	19 MY 81	

BILYANA 20km S of Tully
Telephone Office 1950; Post Office 1965-1974

5s	13	13	31	(*11 JY 66; 17 FE 72. (C)	R	14 MR 66	-5 AP 74	
----	----	----	----	---------------------------	---	----------	----------	--

BINBEE 56km SSW of Bowen
Post Office 1929-1973; Telephone Office 1973-1977

1	3	3	29		R	-9 MR 38	21 MY 59	
5s	11.5	12	30.5	(*11 AP 64, 11 DE 69. (C)	R	28 DE 61	20 MY 71	

BINDAREE 25km S of Baralaba
Telephone Office 1950->1956

5								
---	--	--	--	--	--	--	--	--

BINDLE 45km NNE of St George
Telephone Office 1915-1923

1								
---	--	--	--	--	--	--	--	--

BINGERA (2) 16km W of Bundaberg
GIBSONS SIDING renamed. Receiving Office 1897-1927; Post Office 1927-1961. (always at RS)

1	•	•	29	CDS. BINGERA R.S.	3R	-6 MR 56	24 JE 59	
---	---	---	----	-------------------	----	----------	----------	--

BINGERA PLANTATION 3km S of Bingera PO
Receiving Office 1894-1907; Post Office 1907-1976

1(i)	•	•	25	BINGERA PLANTn	R	11 FEB 07	-6 AUG 26	
1(ii)			29.5	No arcs/dots	S	28 MY 31	-9 AU 61	
5s	1	1.5	30.5	(*31 MY 73, 31 MY 76. (C)	S	-3 MR 64	19 MY 75	

QUEENSLAND STEEL DATESTAMPS - COMMONWEALTH PERIOD

BINGIL BAY 16km NE of Tully
Telephone Office 1929

1								
---	--	--	--	--	--	--	--	--

BINJOUR 19km NW of Gayndah
Receiving Office 1909-1926; Post Office 1933-1974

1	4	3	28.5		R	16 AP 32	-6 JE 39	
5	6.5	7	30.5	(*) 15 SE 69, 15 AU 62. (C)	S	23 JE 50	24 DE 72	

BIRDSVILLE 675km W of Charleville
Post Office 1883-

1	1	1	27		C	-9 JL 11	12 JE 61	
5s	5.5	7	31		C	12 SE 62	<u>28 JY 84</u>	
6st	7	8	32.5	QLD-4482	S	12 AU 85	13 SE 85	

BIRIMGAN 24km NW of Clermont
Receiving Office 1916-1927; Post Office 1927-1937

--	--	--	--	--	--	--	--	--

BIRKDALE 18km E of Brisbane
Receiving Office 1892-1896; Post Office 1896-

1	•	•	25		S	27 SEP 15	11 OCT 40	
5	4	3.5	30.5		C	23 NO 46	10 JE 69	
5(s)	"	"	"	SDL fitted to 5	C	13 JE 70	23 NO 88	

BISHOP ISLAND at the mouth of the Brisbane River
Telephone Office 1936->1956

5	1	1	28		4R	17 JY 53	26 MR 56	
---	---	---	----	--	----	----------	----------	--

BISMARCK 37km NE of Dalby
Receiving Office 1903-1907; Post Office 1907 until renamed MACLAGAN 1916

1	•	•	25		3R	10 DEC 07	22 MAY 13	
---	---	---	----	--	----	-----------	-----------	--

BLACK DUCK CREEK 36km SE of Toowoomba
Receiving Office 1913-1927; Post Office 1927-1929; Telephone Office 1929-1940

1								
---	--	--	--	--	--	--	--	--

BLACKALL 106km S of Barcaldine
Relocated from ALICE DOWNS (13km North). Post Office 1869-

1t(i)			25	Time across	R	18 FE 05	12 OC 12	
1t(ii)	2	2	28		C	29 DE 13	24 MR 33	
1t(iii)	•	•	28.5		C	<u>29 MY 33</u>	<u>24 JE 53</u>	
1(i)	•	•	25		C	24 MY 1908	-7 DE 1927	
1(ii)	1	1	26.5		S	-3 NO 30	<u>31 AU 39</u>	
1(iii)	•	•	27		S	-7 JE 32	<u>-1 JE 40</u>	
4	5	5	30.5		C	17 AP 33	22 MY 73	
5(i)	5	5	30	Big Q	C	16 MY 57	<u>18 FE 74</u>	
5(i)(s)	"	"	"	SDL fitted to 5(i)	S	-9 OC 70	28 NO 72	
6(i)s	"	"	"	P.C. 4723 added to 5(i)(s)				
6(ii)s	"	"	"	P.C. 4723 changed to 4472	R	-5 AU 83		
5(ii)	6	6	30.5	Small Q	S	<u>29 OC 60</u>	23 DE 69	
5(ii)(s)	"	"	"	SDL fitted to 5(ii)	C	-1 OC 70	-2 MY 74	
5t	3.5	3	30.5		C	11 OC 54	12 JY 66	
5t(s)	"	"	"	SDL fitted to 5t	R	26 FE 70		
6st(i)	"	"	"	P.C. 4723 added to 5t(s)	S	28 AP 76	-5 OC 79	
6st(ii)	"	"	"	P.C. 4723 changed to 4472	C	10 NO 82	-5 AU 83	
6st(iii)	10	11	33	QLD- 4723	S	18 AP 80	19 MY 81	
6s(i)	5	5	30	QLD- 4723	C	29 MR 79	29 SE 80	
6s(ii)	"	"	"	QLD-4723 changed to 4472	R	-7 AP 82	-5 AU 83	
6s(iii)	7	7	30	QLD-4723	R	21 JE 77		
6s(iv)	"	"	"	QLD-4723 changed to 4472	C	-5 AU 83	16 SE 87	
4p	5	5	30.5	PAID AT BLACKALL/QLD price not used in red		-6 MR 64		
6st(ii)p	3.5	3.5	30	P.C. 4723 changed to 4472		-5 AU 83		

QUEENSLAND STEEL DATESTAMPS - COMMONWEALTH PERIOD

BLACKBUTT 25km SE of Nanango
Receiving Office 1896-1906; Post Office 1906-

1(i)	•	•	25		C	-5 SEP 07	-7 APR 24	
1(ii)	1.5	1.5	28.5		C	30 JL 25	-4 MR 61	
5s	7	7.5	31		C	-4 FE 62	21 FE 83	

BLACKMOUNT 22km SSW of Maryborough
Receiving Office 1891-1927; Post Office 1927-1954

1	•	•	25					
<u>5</u>	<u>3.5</u>	<u>2.5</u>	<u>31</u>		4R	<u>16 MY 49</u>		

BLACKPIT 115km NW of Rockhampton
STYX COAL MINE renamed. Receiving Office 1921-1922. Post Office 1922 until renamed BOWMAN later the same year

1	•	•	27		4R	-9 SE 22	<u>28 JA 24</u>	
---	---	---	----	--	----	----------	-----------------	--

BLACKRIDGE 22km NNW of Clermont
Receiving Office 1891-1927; Post Office 1906-1921

1	•	•	27		4R	-2 NO 14	-3 NO 14	
---	---	---	----	--	----	----------	----------	--

BLACKSTONE 5km SE of Ipswich
Receiving Office 1881-1885; Post Office 1885-1977

1(i)	•	•	25	Large dots. 3 letter month	S	23 FEB 16	14 OCT 46	
1(ii)	•	•	25	1(i) with smaller dots.	R	22 JAN 55	23 DEC 61	
5s	4.5	5.5	30.5		S	27 JY 62	-1 NO 76	

BLACKWATER 75km E of Emerald
Post Office 1877-

1	•	•	25		C	-9 FEB 11	-1 MAY 67	
5s	3.5	5	30.5		C	20 SE 67	-8 DE 80	
5t	2.5	2.5	30.5		C	27 JY 73	15 MR 76	
6s(i)	2.5	2	30	QLD-4728	C	15 NO 71	-5 NO 80	
6st(i)	2.5	2.5	30.5	QLD-4728	C	-2 MR 71	<u>18 MY 81</u>	
6st(ii)	7	7.5	32.5	QLD-4717	C	19 OC 75	20 MY 84	
6s(ii)	7	7.5	32.5	QLD-4717.	C	12 JA 83	17 AP 84	
6sp	1	1	30.5	PAID above D/L/QLD-AUST-4728 in red		22 JY 77	-5 JE 78	
6sp(t)	1	1	30.5	Time added to 6sp		<u>29 JE 79</u>	10 OC 90	
6stp	7	7.5	30.5	PAID above D/L/QLD-AUST-4717 in red		<u>AU_2</u>		

BLAIR ATHOL 17.5km NNW of Clermont
Receiving Office 1894-1898; Post Office 1910-1977

1(i)	•	•	25	3 letter month	2R	13 MAR 13	24 MAY 33	
1(ii)	-	-	25	1(i) now with horizontal dashes	S	23 JUL 34	-4 NOV 57	
5s	4	4	30.5		S	17 MR 58	21 MR 73	
5	"	"	"	<i>Never issued with LDL</i>				

BLANCHVIEW 8km E of Toowoomba
Receiving Office 1910-1927; Post Office 1927-1966

1	2	2	27		S	20 JE 30	17 JY 61	
5s	6.5	6	30.5		R	-1 JY 64	25 OC 65	

BLAXLAND 6.5km E of Dalby
BLAXLAND SIDING renamed. Post Office 1954-1959

5	4.5	4.5	30.5					
---	-----	-----	------	--	--	--	--	--

BLAXLAND SIDING 6.5km E of Dalby
Receiving Office 1884-1927; Post Office 1927 until renamed BLAXLAND 1954

5	4.5	4.5	30.5	CDS. BLAXLAND	R	19 SE 49	14 AU 50	
---	-----	-----	------	---------------	---	----------	----------	--

BLENHEIM 40km SE of Toowoomba
Receiving Office 1878-1885; Post Office 1885-1909; Receiving Office 1909-1910; Post Office 1910-1970

1	3.5	4	29	Also in violet	R	17 MY 13	10 OC 60	
5s	8.5	9	31		R	11 JE 64	19 MY 67	

BLI BLI 7km NE of Nambour
Receiving Office 1898-1903; Post Office 1903-1908; Receiving Office 1908-1927; Post Office 1927-1954; Reopened as a Post Office 1987

1	•	•	28.5		R	25 AU 25	30 OC 52	
---	---	---	------	--	---	----------	----------	--

QUEENSLAND STEEL DATESTAMPS – COMMONWEALTH PERIOD

BLOOMSBURY 33km S of Proserpine
Receiving Office 1896-1909; Post Office 1909-1916 and 1926-1993

1(i)	•	•	25		4R	16 NOV 12		
1(ii)	•	•	28.5		S	23 MR 26	-7 OC 53	
5	2.5	2	29.5		S	27 MY 57	20 SE 63	
5(s)	"	"	"	SDL fitted to 5	S	26 OC 64	<u>21 JE 85</u>	

BLUE MOUNTAIN 28km SW of Sarina
Telephone Office 1940-1956

5	3.5	3.5	30.5	(*) 10 JE 53; 25 OC 59; 25 OC 92; 19 SE 68. (C)				
---	-----	-----	------	---	--	--	--	--

BLUEWATER 30km NW of Townsville
Post Office 1960-

5s	8	10	30.5	(*) 11 AP 68. (C)	S	12 SE 63	22 SE 84	
5	"	"	"	Never issued with LDL. (*)11 AP 68. (C)				

BLUFF 75km E of Emerald
DUCKWORTH renamed. Post Office 1907-

1(i)	•	•	25		S	<u>AUG 13</u>	18 OCT 29	
1(ii)	3	3	30		S	19 SE 30	-1 NO 41	
5	6	5.5	30.5		C	18 FE 46	13 SE 75	
6	"	"	"	P.C. 4702 added to 5. LDL	C	11 AP 78	21 AU 86	

BLYTHDALE 17km E of Roma
Post Office 1880; Receiving Office 1880-1927; Post Office 1927-1929, Telephone Office 1936; Post Office 1950-1969

1	•	•	25	CDS. BLYTHDALE R.O.	2R	-2 MY 17	<u>13 JE 49</u>	
5	6	6.5	30.5		S	31 MR 47	25 JA 68	

BOBAWABA 27km SE of Home Hill
WANGARATTA renamed. Receiving Office 1905-1909; Telephone Office 1953->1956

5								
---	--	--	--	--	--	--	--	--

BOGANDILLA 40km NW of Miles
Receiving Office 1909-1919; Telephone Office 1927->1956

1								
---	--	--	--	--	--	--	--	--

BOGANTUNGAN 87km W of Emerald
Post Office 1881-1982

1	•	•	25	Also in purple	S	21 FEB 12	30 OCT 64	
5s	1.5	1.5	30.5	(*) 11 DE 62. (C)	R	16 DE 67	-1 OC 80	

BOHLE 14km W of Townsville
Post Office 1967-

5s	12	12	30.5		S	27 OC 67	30 AU 84	
----	----	----	------	--	---	----------	----------	--

BOLLON 92km NW of Dirranbandi
Receiving Office 1879-1881; Post Office 1881-

1	2.5	2.5	27		C	30 SE 12	24 DE 32	
4	9.5	10	29.5		C	26 SE 36	14 SE 82	
5s	11.5	12.5	30.5		C	-8 JA 62	20 NO 95	

BOMBEETA near South Johnstone
Telephone Office 1927-1960

1								
---	--	--	--	--	--	--	--	--

BONDOOLA 30km NE of Rockhampton
Receiving Office 1892-1927; Post Office 1927-1953

1	•	•	29					
5	1	1	28.5	Q'LD In blue	4R	23 JY 40	<u>13 JY 44</u>	

BONGAREE On south point of Bribie Island
Post Office 1983-

6	8	8	32.5	QLD-4507	R	23 AU 85	-6 AU 93	
6st	7.5	7.5	33	QLD-4507	R	<u>23 AU 83</u>	10 AU 93	

BONGEEN 25km NW of Pittsworth
Telephone Office 1945; PO 1946-1986

5	5	5	30.5		S	-4 OC 47	<u>-4 JY 66</u>	
5s	8.5	9	30.5	(*) 28 NO 86; 28 NO 76. (C)	S	22 MY 67	-7 MR 86	

QUEENSLAND STEEL DATESTAMPS - COMMONWEALTH PERIOD

BONY MOUNTAIN 21km WNW of Warwick
Receiving Office 1901-1927; Post Office 1927-1953

1								
---	--	--	--	--	--	--	--	--

BOODUA 23km NW of Townsville
Receiving Office 1910-1927; Post Office 1927-1965

1	•	•	29		3R	-6 AU 37	18 AP 51	
5s	11	11	30		4R	-1 OC 64		

BOOGAN 10km S of Innisfail
Post Office 1948-1979

5	4.5	3.5	30.5		S	25 FE 51	-2 DE 68	
5(s)	"	"	"	SDL fitted to 5	R	<u>11 DE 69</u>	10 SE 79	

BOOIE 13km ENE of Kingaroy
Receiving Office 1890-1906; Telephone Office 1924-1929

1								
---	--	--	--	--	--	--	--	--

BOOLBA 45km SW of St. George
Telephone Office 1927-1946

1								
---	--	--	--	--	--	--	--	--

BOOLBOONDA 68km SW of Bundaberg
Post Office 1882-1884; Receiving Office 1884-1925; Post Office 1925-1968

1			30	No arcs/dots	R	-1 JA 26	18 MR 54	
5s	2.5	2.5	30.5		R	30 AU 62	22 MY 67	

BOOLBURRA 85km SW of Rockhampton
Post Office 1874-1876; Receiving Office 1876-1878 and 1884-1927; Post Office 1927-1977

1	•	•	28		S	11 DE 35	26 SE 73	
---	---	---	----	--	---	----------	----------	--

BOOLOUMBA 27km W of Nambour
Telephone Office 1929-1958; Post Office 1958-1964

5s	6	8	30.5		3R	13 AP 62	24 MR 63	
----	---	---	------	--	----	----------	----------	--

BOOMARRA 105km NNW of Cloncurry
Telephone Office 1924->1956

1								
---	--	--	--	--	--	--	--	--

BOOMPA (2) 16km SE of Biggenden
Receiving Office 1891-1916; Post Office 1916-1970

1	•	•	25		C	<u>10 MR 17</u>	14 MR 61	
5s	9	9	30.5		R	18 DE 62	<u>29 AP 68</u>	

BOONAH 30km W of Beaudesert
Receiving Office 1888-1890; Post Office 1890-

1t(i)			25	Time across	S	25 AU 05	-2 MY 16	
1t(ii)	•	•	30		S	-4 SE 15	19 DE 27	
1t(iii)	3	2.5	28.5		C	-3 AP 26	14 DE 41	
1	2	2	27		C	26 SE 16	<u>18 OC 39</u>	
5	7.5	7	30		C	16 SE 46	30 JA 69	
5(s)	"	"	"	SDL fitted to 5	C	19 JA 70	22 MY 74	
5t	7	7	30.5		C	27 NO 41	22 DE 61	
5st	12	13	30.5		C	26 JE 64	29 JY 93	
6s	12	12	32.5	QLD-4310	C	-9 MR 82	18 OC 83	

2p			28	PAID/BOONAH Price in D/L in red		24 SE54	-3 DE 54	
5sp	6	6.5	30.5	PAID AT BOONAH/QLD-AUST in red		<u>-7 NO 77</u>	28 JY 93	
5smo	3.5	3	30	BOONAH M.O./QLD-AUST		18 AU 76	<u>20 JY 79</u>	

BOONARGA 11km SE of Chinchilla
Receiving Office 1900-1913; Post Office 1913-1915; Receiving Office 1915-1927; Post Office 1927-1977

1	•	•	25		4R	31 DE 15		
4	5.5	5	30		R	<u>23 SP 36</u>	12 JE 61	
5s	8	8	31		S	10 JA 64	-1 NO 73	

QUEENSLAND STEEL DATESTAMPS – COMMONWEALTH PERIOD

BOONDALL 15km NE of Brisbane GPO
Receiving Office 1920-1927; Post Office 1927-

5	5	6.5	30.5		C	-9 JE 53	-1 AU 68	
5(s)	"	"	"	SDL fitted to 5	R	-1 AP 69	-8 SE 69	
6s	4	4	30	QLD-4304	S	10 NO 81	23 JA 90	

BOONDALL HEIGHTS 1.5km S of Boondall PO
Post Office 1967-

5s	3	3	30.5		C	22 AP 67	14 JE 88	
----	---	---	------	--	---	----------	----------	--

BOONDARRA 70km NNW of St.George
Telephone Office 1936-1950

4								
---	--	--	--	--	--	--	--	--

BOONDOOMA 30km WSW of Proston
Receiving Office 1900-1920's; Telephone Office 1946->1956

5	3	3	30	CDS T.O.BOONDOOMA. (*) 21 AU 43. (C)	4R	11 DE 40		
5(s)	"	"	"	SDL fitted to 5 (*) 8 SE 71, 8 SE 76. (C)				

BOONDOOMA WEST W of Boondooma
Telephone Office 1950->1956

5								
---	--	--	--	--	--	--	--	--

BOONEENE 21km W of Nanango
Telephone Office 1920-1927

1								
---	--	--	--	--	--	--	--	--

BOONINGBA 17km S of Southport
Receiving Office 1904-1910; Post Office 1910 until renamed BURLEIGH 1914

1	•	•	25		3R	14 MAR 11	17 SEP 13	
---	---	---	----	--	----	-----------	-----------	--

BOONMOO 45km W of Atherton
Receiving Office 1899-1900; Post Office 1900-1915; Receiving Office 1915-1925; Post Office 1925-1927

1			27		4R	25 JE 26		
---	--	--	----	--	----	----------	--	--

BOONOOROO (2) 25km ESE of Maryborough
Telephone Office 1948->1956

5	3.5	4.5	30			(*) 68. (C)		
---	-----	-----	----	--	--	--------------	--	--

BOORA MUGGA 2km E of Mt.Tyson
Telephone Office 1927-1929

1								
---	--	--	--	--	--	--	--	--

BOOROODABIN 3km NE of Brisbane GPO
Receiving Office 1889- until renamed NEWSTEAD 1901; Post Office 1934 until again renamed NEWSTEAD 1964

4	4	4.5	30.5		S	28 AU 37	-4 NO 59	
5	2	2	30		R	11 FE 54	14 NO 62	
5s	6.5	6.5	30.5		2R	27 MR 61	-1 JA 62	

BOORTKOI 17km ENE of Miles
Telephone Office 1927->1956

1								
---	--	--	--	--	--	--	--	--

BOOTAWA 20km W of Caboolture
Receiving Office 1908-1927; Post Office 1927-1939

--	--	--	--	--	--	--	--	--

BOOTOOLOO 6km SSW of Bowen
Telephone Office 1927

1								
---	--	--	--	--	--	--	--	--

BOOUBYJAN 40km NW of Kilkivan
Telephone Office 1956-

5								
---	--	--	--	--	--	--	--	--

QUEENSLAND STEEL DATESTAMPS – COMMONWEALTH PERIOD

BOOVAL 3km E of Ipswich

Receiving Office 1883-1912 Post Office 1912 until renamed BOOVAL FAIR 1991

1t	4	4	30.5		C	-7 AP 11	14 NO 35	
4	7.5	8	29		C	25 SE 36	26 JY 61	
5	7	7	30.5		C	23 JA 43	10 SE 58	
5t	6.5	9.5	30.5		C	29 NO 55	26 SE 68	
5t(s)	"	"	"	SDL fitted to 5t	C	31 JA 69	-3 SE 91	
5s	11.5	12.5	31		C	21 MR 62	11 DE 86	
6s	9	9.5	30.5	QLD-4304	C	-4 JE 71	-4 JE 85	

5(i)p	0.5	0.5	30	PAID AT BOOVAL/QLD-AUST Price in D/L in red		27 FE 56		
5(ii)p	"	"	"	5(i)p Price not used		14 AU 64		
5sp	"	"	"	Price removed from 5p SDL fitted in red		31 OC 66	-4 JA 88	

BOOVAL DELIVERY CENTRE

Opened

6t	6	5	32.5	QLD 4304. CDS BOOVAL MDC. LDL	C	28 JA 82	27 NO 93	
----	---	---	------	-------------------------------	---	----------	----------	--

6tp	6	6	32.5	PAID above D/L/QLD AUST 4304 in black		26 NO 91	16 JA 92	
-----	---	---	------	---------------------------------------	--	----------	----------	--

BOOWOOGUM 30km NW of Gympie

Receiving Office 1892-1927; Post Office 1927-1954

1	•	•	30		2R	24 OC 29	-3 OC 49	
---	---	---	----	--	----	----------	----------	--

BOOYAL 25km W of Childers

Receiving Office 1893-1913; Post Office 1913-

1	•	•	25		S	24 AUG 14	22 NOV 58	
5s	10.5	10	30.5		R	-3 JE 61	22 SE 86	

BORALLON 11km NW of Ipswich

Receiving Office 1920-1927; Post Office 1927-1974

1	•	•	29		2R	27 SE 34	24 MY 61	
5s	9	10	31	(*)-2 MR 66, 28 NO 75. (C)	R	-7 JE 66	18 NO 73	

BOREEN POINT 17.5km NE of Cooroy

Telephone Office 1953; Post Office 1957-1978

5	2	3	30		S	13 DE 57	21 NO 69	
6s	9.5	9.5	30.5	QLD-4568	S	26 MY 71	10 MR 78	

BOROEN 50km SSE of Gladstone

Receiving Office 1897-1898; Post Office 1898-

1	2	2	27.5		C	11 MY 11	25 SE 67	
1(s)	"	"	"	SDL fitted to 1	R	-8 AU 72	29 SE 73	
6s	9	9	30	QLD-4678	C	24 FE 79	14 JY 89	

BORUMBA DAM 32km SW of Gympie

Post Office 1960-1964

5s	5.5	6.5	30.5		3R	31 OC 60	-8 NO 63	
----	-----	-----	------	--	----	----------	----------	--

BOULDERCOMBE (2) 1.5km S of Bouldercombe (1)

MT. USHER renamed. Receiving Office 1924-1925; Post Office 1925-1977

1	•	•	30		R	31 AU 28	11 MR 69	
6s	5	5	30.5	QLD-4702	4R	24 AU 71	19 NO 74	

BOULIA 320km W of Winton

Post Office 1879-

1(i)	•	•	25	3 letter month	C	-5 NOV 06	13 SEP 40	
1(ii)	4	4	29		C	26 JE 30	19 MR 59	
4(i)	•	•	24	Q'LD	C	-9 OCT 34	-4 DEC 51	
4(ii)	•	•	24	4(i) now QLD	S	20 NOV 53	-8 FEB 60	
5s(i)	13	12.5	30.5	Narrow letters	C	27 FE 61	15 JE 74	
5s(ii)	12	13.5	31	Wide letters. B↔Q 14mm	C	27 AU 62	13 AU 85	
5s(iii)	12	12	31	B↔Q 15mm (*) 13 JA 64; Blank. (C)				
6st	12	13	30	QLD-4829	C	11 NO 77	29 OC 93	

6stp	7	7	30.5	PAID above D/L/QLD-AUST-4829 in red		21 DE 82	24 JE 86	
------	---	---	------	-------------------------------------	--	----------	----------	--

QUEENSLAND STEEL DATESTAMPS - COMMONWEALTH PERIOD

BOWEN 160km NW of Mackay
PORT DENNISON renamed. Post Office 1865-

1(i)	•	•	25		C	-3 JUN 01	25 JAN 26	
1(ii)	•	•	25.5		C	-4 OC 22	-3 MR 60	
1t(i)			25	Time across	C	14 JE 03	<u>28 AU 22</u>	
1t(ii)	5	4.5	28		C	17 MY 27	-7 MR 46	
5(i)	5	5.5	29		C	-4 MY 40	27 OC 66	
5(i)(s)	"	"	"	SDL fitted to 5(i)	C	-6 AU 70	30 SE 83	
5s	12	13	30.5		C	20 JE 64	30 SE 83	
5t	5	5	30		C	20 NO 47	<u>-8 OC 62</u>	
6st	13.5	14	30.5	QLD-4805	C	15 JY 71	10 NO 86	
6t	14.5	14.5	32.5	QLD 4805. No dash D↔4. LDL	C	<u>11 OC 85</u>	<u>21 SE 95</u>	

2p			28	PAID/BOWEN price in D/L in red		24 FE 56		
5mo	2.5	3	29	M.O.O. BOWEN		29 OC 58	21 AP 64	
5mo(s)	2.5	3	29	SDL fitted to 5mo		28 OC 70	28 JY 72	
5smo	4	4	30	M.O. BOWEN		14 AU 68	28 JY 86	

BOWEN WEST 1km W of Bowen PO
 Post Office 1947-1971

5	1.5	2	30		S	<u>-9 AU 48</u>	-5 FE 68	
5(s)	"	"	"	SDL fitted to 5. <i>(*) 31 AU 68; 31 AU 71. (C)</i>				

BOWENIA 30km N of Yeppoon
 Telephone Office 1953->1956

5								
---	--	--	--	--	--	--	--	--

BOWENVILLE 25km SE of Dalby
 Receiving Office 1878-1908; Post Office 1908-1994(?)

1	•	•	25		C	-9 JUN 09	-5 OC 61	
5s	6	7	31		C	21 DE 61	-7 SE 94	

BOWKETTS 26km NNE of Jandowae
 Telephone Office 1924-1973

1								
5s	9	10	30.5			<i>(*) 14 JA 71. (C)</i>		

BOWMAN 115km NW of Rockhampton
BLACKPIT renamed. Post Office 1922-1929. Blackpit CDS still in use Nov. 1923

1	•	•	29		4R	23 FE 25	24 AU 25	
---	---	---	----	--	----	----------	----------	--

BOX CREEK 50km NW of Charleville
 Telephone Office 1915->1956

1								
---	--	--	--	--	--	--	--	--

BOX GROVE 25km N of Taroom
 Telephone Office 1927-1936

1								
---	--	--	--	--	--	--	--	--

BOYLAND 15km NE of Beaudesert
 Receiving Office 1915-1927; Post Office 1927-1945; Telephone Office 1945->1956

1	2.5	2.5	26.5		2R	14 JUN 32	-9 OCT 40	
---	-----	-----	------	--	----	-----------	-----------	--

BOYNE ISLAND 12km SE of Gladstone
 Telephone Office 1936->1956; Upgraded to a Post Office 1985?

4					3R	24 JY 55	-4 AP 56	
6s	•	•	30.5	QLD-4679. <i>(*) 2 JE 71; 2 JE 76. (C)</i>				

BOYNE VALLEY JUNCTION 6km S of Gladstone
 Telephone Office 1916-1946

1								
---	--	--	--	--	--	--	--	--

BOYNEDALE 42km S of Gladstone
 Post Office 1912-1924

1	•	•	25		4R	20 JAN 13	<u>-3 SEP 23</u>	
---	---	---	----	--	----	-----------	------------------	--

BOYNESIDE 13km WSW of Kumbia
 Telephone Office 1927->1956

1								
---	--	--	--	--	--	--	--	--

QUEENSLAND STEEL DATESTAMPS - COMMONWEALTH PERIOD

BRACALBA 11km NW of Caboolture
Receiving Office 1910-1927; Post Office 1927-1957

1	•	•	27		R	-9 OC 34	18 FE 56	
---	---	---	----	--	---	----------	----------	--

BRACEWELL 15km SW of Mt. Larcom
Telephone Office 1924->1956

1								
---	--	--	--	--	--	--	--	--

BRACKEN RIDGE 16km N of Brisbane GPO
Post Office 1970-

6s	6	6	30	QLD-4017	C	23 FE 77	17 JL 87	
6st	5	5	32.5	QLD-4017	R	-3 AU 88		

BRAEMEADOWS 10km E of Ingham
Post Office 1947-1965

5	1	1	30		2R	31 DE 51	-1 NO 55	
---	---	---	----	--	----	----------	----------	--

BRAMBLE BAY 4km N of Sandgate
Post Office 1955 until renamed BRIGHTON-GLADSTONE ROAD 1977

5t	1	1	29.5	Code NE8	C	21 SE 55	21 MR 62	
5tx	"	"	"	NE8 removed from 5t	C	25 JY 62	-7 MR 64	
5s	2.5	3.5	30.5		C	21 MY 63	-1 SE 75	

BRAMBLE HEIGHTS 2.5km N of Sandgate
Post Office 1954 until renamed BRIGHTON-NORTH ROAD 1977

5t	•	•	30	Code NE8	S	-6 OC 54	20 MR 62	
5tx	"	"	"	NE8 removed from 5t. (*) 25 MY 49. (C)	S	31 MR 63	-7 OC 66	
5x	"	"	"	Time removed from 5tx				
5x(s)	"	"	"	SDL fitted to 5x. (*) 22 SE 7; 18 MR 71. (C)	R	13 JE 73	-4 MR 77	

BRAMPTON ISLAND 38km N of Mackay
Telephone Office 1953-

5s	1.5	2	31			(*) 22 JY 73; 18 JY 68; 8 JY 74. (C)	4R	12 AP 67	22 JY 73	
----	-----	---	----	--	--	--------------------------------------	----	----------	----------	--

BRANDON 6km WNW of Ayr
Post Office 1883-

1	•	•	26.5		C	-8 MY 23	10 MY 60	
5s	9	10.6	30.5		C	13 JA 64	10 MY 77	
6s	13	11.5	32.5	QLD-4808	C	27 AU 79	19 JY 91	

BRASSALL 4km N of Ipswich
Receiving Office 1887-1914; Post Office 1914-1919; Receiving Office 1919-1924; Post Office 1924-

1(i)	•	•	26		S	11 MY 16	-7 AU 18	
1(ii)	•	•	27		S	25 FE 35	21 AU 61	
5s	8	9	30.5		C	20 NO 64	-5 JA 88	

BREMER 2km SW of Ipswich
Post Office 1966-1993

5s	10	11	30		S	-3 MR 67	10 JY 89	
----	----	----	----	--	---	----------	----------	--

BRIBIE ISLAND 21km E of Caboolture
Receiving Office 1913-1924; Post Office 1924-

1(i)	•	•	29		2R	26 AU 24	23 JY 27	
1(ii)	2	2.5	26		S	30 AP 33	10 JA 57	
5s(i)	4	5	30.5	B above dateline	C	21 JE 57	12 DE 89	
5s(ii)	3	4.5	31	B level with dateline	C	23 DE 64	23 JA 87	
6s	6	6	30.5	QLD-4507	C	28 JY 70	20 NO 92	

6sp	5	5	33	PAID above D/L/QLD-AUST-4507		29 JA 80	18 NO 85	
-----	---	---	----	------------------------------	--	----------	----------	--

BRIGALOW 19km SE of Chinchilla
Receiving Office 1896-1912; Post Office 1912-1993(?)

1	3	3	29.5		C	23 DE 13	16 OC 61	
5s	9	11	30.5		C	18 DE 61	12 JE 91	

5sp	1	2	30.5	PAID AT BRIGALOW/QLD-AUST		31 OC 70		
-----	---	---	------	---------------------------	--	----------	--	--

QUEENSLAND STEEL DATESTAMPS - COMMONWEALTH PERIOD

BRIGHTON-EVENTIDE 3km NNW of Sandgate PO
SANDGATE NORTH renamed. Post Office 1977-

6s	7	5	33	QLD-4017	2R	15 FE 85	-7 FE 89	
----	---	---	----	----------	----	----------	----------	--

BRIGHTON-GLADSTONE ROAD 4km N of Sandgate PO
BRAMBLE BAY renamed. Post Office 1977-

6s	2	2	33	QLD-4017. CDS BRIGHTON-GLADSTONE ST.	4R	20 OC 81	-7 FE 89	
----	---	---	----	--------------------------------------	----	----------	----------	--

BRIGHTON-NATHAN STREET 3km NW of Sandgate PO
NASHVILLE NORTH renamed. Post Office 1977-

6s	4	4	33	QLD-4017	S	-1 FE 83	-8 FE 89	
----	---	---	----	----------	---	----------	----------	--

BRIGHTON-NORTH ROAD 4km NW of Sandgate PO
BRAMBLE HEIGHTS renamed. Post Office 1977-

6s	5.5	4	33	QLD-4017	2R	20 FE 85	-8 FE 89	
----	-----	---	----	----------	----	----------	----------	--

BRIGHTVIEW 52km E of Toowoomba
Receiving Office 1925-1927; Post Office 1927-1969

1	•	•	29.5		S	17 NO 34	20 DE 60	
5s	5.5	7	30.5		2R	31 OC 66	15 FE 69	

BRIGOODA 24km SW of Proston
Telephone Office 1927->1956

1								
---	--	--	--	--	--	--	--	--

BRINGALILY 30km SSW of Millmerran
BRINGABILLY CREEK renamed. Telephone Office 1940->1956

5	5	3.5	30					
5(s)	"	"	"	SDL fitted to 5 (* 15 AP 59. (C)				
				SDL fitted to 5 (* 11 NO 68.;12 DE 70;11 NO 76.(C)				

BRINSOP 32km W of Roma
Receiving Office 1915-1919; Post Office 1928-1944

1	3	3	29		4R	31 MY 34	-7 JL 37	
---	---	---	----	--	----	----------	----------	--

BRISBANE ADELAIDE STREET
Post Office 1967-

5s(i)	1.5	1.5	30.5		C	20 OC 70	22 AP 76	
5s(ii)	1	1	30.5		C	23 AU 67	15 AP 81	

5sp	0.5	0.5	30.5	PAID AT BRISBANE ADELAIDE ST		27 AU 68	18 JA 82	
-----	-----	-----	------	------------------------------	--	----------	----------	--

BRISBANE AIRPORT
EAGLE FARM AIRPORT renamed. Post Office 1953-

5	1	•	30	D • A	C	29 DE 53	19 JA 62	
5(s)	"	"	"	SDL fitted to 5	C	28 JE 62	-6 JY 78	
5s	1.5	1.5	30.5	D - A	C	-5 FE 60	18 MR 88	

BRISBANE BASE HOSPITAL
Post Office 1946 until renamed ROYAL BRISBANE HOSPITAL 19 ?

5t(i)	•	1	31	Code N1. CDS BRISBANE BASE HOSP	R	-1 NO 48	22 NO 49	
5t(ii)	•	none	"	N1 replaced by N9	C	-6 JY 55	15 DE 61	
5t(ij)x	"	"	"	N9 removed from 5t(ii)	C	23 JA 62	18 JY 68	
5t(ij)x(s)	"	"	"	SDL fitted to 5t(ij)x	C	-8 JY 69	-4 JY 75	
5			30	Code N9				
5x	"	"	"	N9 removed from 5				
5x(s)	"	"	"	SDL fitted to 5	C	29 OC 70	15 JA 81	
5s	1	1	30	CDS BRISBANE BASE HOSPITALS/QLD AUST	C	14 NO 68	-7 MY 85	
6st	2.5	2.5	33	CDS BRISBANE BASE HOSPS/QLD-4029	C	27 AU 79	31 MY 84	
6t	8	8	32	CDS BRISBANE BASE HOSPITALS/ QLD 4029	R	10 AU 85		

5sp	1	1	30.5	PAID AT BRISBANE BASE HOSP		21 OC 63	-6 AP 84	
-----	---	---	------	----------------------------	--	----------	----------	--

BRISBANE CITY DELIVERY CENTRE
Opened

6s(i)	4.5	5	31	GPO BRISBANE/QLD AUST. DC above and 4000 below D/L	R	14 NO 78		
6s(ii)	1.5	1.5	33	CDS BRISBANE CITY DELIVERY CTR/QLD-4000	C	19 JY 84	-2 JY 88	
6st	2	2	33	CDS BRISBANE CITY DELIVERY CTR/QLD-4000	C	-7 AU 84	13 MR 92	

QUEENSLAND STEEL DATESTAMPS - COMMONWEALTH PERIOD

BRISBANE EXHIBITION

EXHIBITION renamed. Post Office 19???. Open only during the Annual Show each year

5	0.5	none	30.5	Code N1	S	14 AU 40	10 AU 63	
5t	.	;	30	Code N1	S	10 AU 51	-9 AU 64	
5tx	"	"	"	N1 removed from 5t	S	19 AU 65	-8 AU 66	
5tx(s)	"	"	"	SDL fitted to 5tx	S	-9 AU 71	11 AU 75	
6st	3.5	3	32	QLD-4000	S	12 AU 80	19 AU 83	
6s	5	4.5	33.5	QLD-4000	2R	16 AU 78		

BRISBANE MARKET (ROCKLEA) 8km S of Brisbane GPO

Post Office 1965-

5st	4.5	6	30.5		C	-9 AP 65	-5 SE 75	
5s	4.5	6	30.5		C	-5 AP 67	19 MR 86	
6s	4.5	3	30.5	QLD-4106.	C	21 SE 71	30 DE 85	
6t	4	4.5	30.5	QLD-4106. LDL	C	-7 MR 79	10 MR 89	

5sp	2.5	3.5	30.5	PAID AT BRISBANE MARKET in red & black		15 AU 66	OC 79	
-----	-----	-----	------	--	--	----------	-------	--

BRISBANE MARY STREET

Post Office 1966-1977

5s(i)	4	4	30		C	23 JY 69	-8 DE 75	
5s(ii)	4.5	5	30		C	19 OC 70	17 AU 73	
6t	2	2.5	32	QLD-4000.	R	21 JA 77		

5sp	2.5	3.5	30.5	PAID AT MARY ST in red		16 FE 68	28 NO 68	
-----	-----	-----	------	------------------------	--	----------	----------	--

BRISBANE NORTH QUAY

Post Office 1958-

5s(i)	0.5	1	30		C	-7 OC 58	23 AP 80	
5s(ii)	7	8	30.5	CDS NORTH QUAY	2R	11 SE 61	11 AU 67	
5st	0.5	0.5	30.5		C	-1 OC 58	17 DE 60	
6s	0.5	0.5	30	QLD-4000	C	-8 MR 73	14 MY 79	
6st(i)	0.5	•	30	QLD-4000	C	18 MY 79	24 AP 86	
6st(ii)	0.5	•	30	QLD-4002. 6st(i) PC altered to 4002	R	17 AU 87	29 JA 90	

BRISBANE PARLIAMENT HOUSE

PARLIAMENT HOUSE RENAMED. Post Office 19 ?

5s(i)	1	1	31		C	15 MY 59	-9 DE 82	
5s(ii)	1.5	1.5	31	T↔E 5mm	C	-9 MR 67	26 MY 88	

5sp		1	30.5	PAID AT BRISBANE PARLT. HOUSE in black		-8 DE 67		
-----	--	---	------	--	--	----------	--	--

BRISBANE RAIL (Roma Street)

Post Office 1915-1929, 1936-1958

--	--	--	--	--	--	--	--	--

BRISBANE ROMA STREET

MARKETS BRISBANE renamed. Post Office 1964-

5s	•	0.5	30.5		C	-2 DE 65	28 MY 85	
5st	•	•	30.5		C	30 AU 77	-7 DE 84	

BRISBANE UNIVERSITY

Post Office 1950 until renamed ST.LUCIA (2)1970

5t	0.5	0.5	31		C	-3 DE 50	-2 JY 62	
5t(s)	"	"	"	SDL fitted to 5t	S	27 AP 66	25 JA 68	
5s	2	3	30.5		C	28 AU 63	22 DE 69	

5(i)p	•	•	30.5	PAID AT BRISBANE UNIVERSITY price in D/L in red		31 JA 56	24 JA 58	
5(ii)p	•	•	30.5	Price not used in red		-5 FE 56		
5sp	•	•	30.5	SDL fitted to 5(ii)p in red		-5 SE 63	12 SE 69	

BRIXTON 35km W of Barcaldine

Receiving Office 1907-1927; Post Office 1927-1976

1	•	•	28.5		S	16 JE 34	30 NO 64	
5s	11	13	30.5		R	27 MY 68	-6 MY 74	

QUEENSLAND STEEL DATESTAMPS - COMMONWEALTH PERIOD

BROADBEACH 2km S of Surfers Paradise
Post Office 1941-

5	5	4	30		C	27 JA 44	-3 FE 69	
5(s)	"	"	"	SDL fitted to 5	C	26 MY 70	-9 FE 76	
6st	8	6	32.5	QLD-4217	C	27 JY 78	10 JY 83	
6s	8.5	7	33	QLD-4217	2R	10 SE 82	-2 AU 83	
6t(i)	7	7	32.5	QLD 4218 Code 3	2R	-7 JE 85		
6t(ii)	7	7	32.5	QLD-4218 Code 4	2R	11 JE 85	17 AP 89	
6stp	7	6	33	PAID above D/L/QLD-AUST-4217 in red		20 JL 82	26 NO 86	

BROADBEACH JUNCTION 3km S of Surfers Paradise
Post Office 1967-1978

5s	1	1	30.5		C	21 FE 68	25 JE 74	
6s	0.5	0.5	30.5	QLD-4217	C	-2 MR 72	13 MY 83	
6st	0.5	0.5	30.5	QLD-4217. (*) 13 JY 73 inverted; 15 JE 74. (C)	C	25 JE 71	31 JA 78	
6sp	0.5	0.5	30.5	PAID above D/L/QLD-AUST-4217 in red		-4 DE 73		

BROADMERE 30km NW of Taroom
Telephone Office 1927-1950

1								
---	--	--	--	--	--	--	--	--

BROADMOUNT 30kmESE of Rockhampton
Receiving Office 1897-1899; Post Office 1899-1925; Receiving Office 1925-1927; Post Office 1927-1929

--	--	--	--	--	--	--	--	--

BROADWAY Just E of Brisbane GPO
Post Office 1926-

1(i)	•	•	29		C	13 JY 32	27 MR 57	
1(ii)	1.5	1.5	29		C	26 NO 30	-9 OC 39	
1t	4	4	29.5		S	-2 AP 55	20 OC 64	
5st	3	3	31	Code N1. Small Q	C	30 SE 58	29 AP 61	
5stx	"	"	"	N1 removed from 5st	R	23 SE 66	13 JA 78	
5(i)	2.5	2	30	Code N1. Large Q	S	21 SE 49	-4 JA 62	
5(i)x	"	"	"	N1 removed from 5(i)	R	10 OC 64		
5(i)x(s)	"	"	"	SDL fitted to 5(i)x	C	-7 JY 67	23 OC 75	
5s(i)	3	2	31	Code N1.	R	-7 NO 58		
5s(i)x	"	"	"	N1 removed from 5s(i)	C	17 FE 69	23 SE 80	
5s(ii)	7	8	30.5	Wide letters	C	-3 DE 68	20 JE 80	
6st	9	8.5	33	QLD-4000	R	13 OC 78	-7 FE 80	
6t	10	0.5	32.5	QLD-4006. LDL	R	11 DE 84		

BROMELTON 6km W of Beaudesert
Receiving Office 1883-1927; Post Office 1927-1938

5	5	6.5	30		3R	31 AU 37	12 MY 38	
---	---	-----	----	--	----	----------	----------	--

BROMFLEET 13km NW of Beaudesert
Receiving Office 1915-1927; Post Office 1927-1947

5	5	5	30.5		3R	31 DE 39		
---	---	---	------	--	----	----------	--	--

BROOKFIELD 12km WSW of Brisbane GPO
Post Office 1876-1914; Receiving Office 1914-1919; Post Office 1919-1921; Telephone Office 1921-1946; Post Office 1946-1974

1			28	(arcs)				
5	4	3.5	29		R	12 DE 37	-9 MR 66	
5(s)	"	"	"	SDL fitted to 5. (*) 24 JA 70. (C)				

BROOKFIELD UPPER 5.5km WMW of Brookfield
Telephone Office 1924-1960; (Called UPPER BROOKFIELD 1953-1956); Post Office 1960-1972

5	1.5	2	29	BROOKFIELD UPPER	3R	14 FE 61	24 OC 64	
---	-----	---	----	------------------	----	----------	----------	--

BROOKHILL 15km S of Townsville
Receiving Office 1893-1925; Telephone Office 1927->1956

1								
---	--	--	--	--	--	--	--	--

QUEENSLAND STEEL DATESTAMPS - COMMONWEALTH PERIOD

BROOKLANDS 18km SW of Nanango
Receiving Office 1916-1919; Post Office 1919-1966

1			27	1.5mm squares	2R	-2 JE 1922	-3 OC 1930	
4	5.5	5.5	30		R	30 JE 33	-3 JA 61	
5s	5	6	31		4R	-5 SE 62	-2 MR 66	

BROOKS ROAD 8km SE of Millaa Millaa
Telephone Office 1955->1956

5						(* 16 FE 54; 16 FE 51. (C)		
5(s)				SDL fitted to 5.		(* 30 SE 68. (C)		

BROOKSIDE CENTRE 7km NW of Brisbane GPO
Post Office 1973-

6s(i)	1	1	30.5	QLD-4053	C	30 JE 78	20 AU 87	
6s(ii)	2	1.5	30.5	QLD-4053. Code 1	C	27 NO 77	24 FE 87	
6s(iii)	6.5	7	33	QLD-4053	C	31 AU 81	16 MY 88	
6t	5	5	32.5	QLD 4053. LDL	C	-9 OC 84	16 MY 88	

BROOKSTEAD 22km NE of Millmerran
Post Office 1911-

1	2.5	2.5	28		C	13 DE 12	-7 JY 61	
5s	6	7	31		C	-5 DE 61	20 SE 82	
6s	"	"	"	P.C. 4352 added to 5s above D/L	S	10 OC 88	29 MY 95	

BROOLOO 21km SW of Cooroy
BROOLOO RAIL renamed. Telephone Office 1915-1922; Post Office 1922-1972

1	•	•	26.5		S	24 JL 22	-2 JA 61	
5s	10	11	31		S	23 DE 64	17 AU 70	

BROOWEENA 48km W of Maryborough
Post Office 1889-1891; Receiving Office 1891-1895; Post Office 1895-1992

1	•	•	25		C	14 SEP 09	-2 FEB 61	
5s	3	3.5	30.5		C	20 FE 61	-7 MY 87	

BROVINIA 45km S of Mundubbera
Receiving Office 1888-1889; Telephone Office 1946->1956

5								
---	--	--	--	--	--	--	--	--

BROWN'S LEIGH 17km W of Beenleigh
Telephone Office 1940-1956; Post Office 1956 until renamed BROWNS PLAINS (2) 1980

5	3.5	3	30		S	26 JY 56	-2 SE 63	
5(s)	"	"	"	SDL fitted to 5.	C	27 MY 67	-7 AU 79	

BROWNS PLAINS (1) 17km WNW of Beenleigh
Post Office 1872-1905; Receiving Office 1905-1920; Post Office 1938-1940

--	--	--	--	--	--	--	--	--

BROWNS PLAINS (2) 17km W of Beenleigh
BROWNSLEIGH renamed. Post Office 1980-

6s	9	9	33	QLD-4118	2R	-8 AU 80		
----	---	---	----	----------	----	----------	--	--

BROXBURN 5km NE of Pittsworth
Receiving Office 1899-1927; Post Office 1927-1965

5	4	4	30		2R	29 AU 37	-5 AP 55	
---	---	---	----	--	----	----------	----------	--

BRUNSWICK STREET in Fortitude Valley, 1km NE of GPO
Receiving Office 1890-1893; Post Office 1915-1920

1	•	•	25					
---	---	---	----	--	--	--	--	--

BRYDEN 18km E of Esk
Receiving Office 1917-1927; Post Office 1927-1970

1	•	•	28		S	20 SE 26	-2 MY 61	
5	11.5	12	31		R	24 JE 63	-9 AU 67	

BRYMAROO 35km E of Dalby
Receiving Office 1905-1927; Post Office 1927-1968

4	4	4.5	30.5		2R	31 DE 34	21 FE 61	
5s	7	9	31		R	24 SE 63	27 MY 67	

QUEENSLAND STEEL DATESTAMPS - COMMONWEALTH PERIOD

BUARABA 40km NE of Toowoomba
Receiving Office 1896-1913; Post Office 1927-1930; and 1936-1971

1	3.5	3.5	29.5		R	-5 JY 37	19 MY 58	
5s	8.5	10	31	(*) 11 MR 56. 11 MR 70 (C)	R	18 AP 63	-8 AU 67	

BUARABA CREEK 8km W of Coominya
Telephone Office 1927->1956

1								
---	--	--	--	--	--	--	--	--

BUCASIA 13km N of Mackay
PO 1938-

5	7	7.5	30.5		S	19 DE 39	-4 JY 67	
5(s)	"	"	"	SDL fitted to 5	R	15 JE 71	-1 DE 86	

BUCCA 21km NE of Gin Gin
Receiving Office 1884-1888; 1890-1910; Telephone Office 1924->1956

5	5.5	6	30	(*) 15 JE 50; 6 JE 59; 18 AU 58. (C)				
5(s)	"	"	"	SDL fitted to 5. (*) 1 JE 68. (C)				

BUCCAN 9km W of Beenleigh
Receiving Office 1895-1927; Post Office 1927-1949

5	7	7	29.5		2R	10 JE 37	16 DE 42	
---	---	---	------	--	----	----------	----------	--

BUCKINBAH WEIR 16km E of St George
Post Office 1968-1969

6s	1	1	30.5	QLD-4393	3R	15 JY 68	18 NO 68	
----	---	---	------	----------	----	----------	----------	--

BUDDINA 19km SE of Nambour
Post Office 1980-

6st	12	13	33	QLD-4575	C	-2 MY 81	26 SE 86	
-----	----	----	----	----------	---	----------	----------	--

BUDERIM 13km SE of Nambour
BUDERIM MOUNTAIN renamed. Post Office 1897-

1t	2.5	3	29.5		C	-1 AU 18	-7 JE 62	
5	•	•	30		C	15 AU 45	11 JA 68	
5(s)	"	"	"	SDL fitted to 5	C	20 NO 69	17 NO 87	
5st	10	12	30.5		C	26 JA 63	24 FE 75	
6st	"	"	"	P.C. 4556 added to 5st above D/L	C	30 JY 75	-2 MR 84	
6s	11	11.5	32.5	P.C.4556. Code 1	C	30 NO 82	25 SE 85	

6sp	1	1	30.5	P.C. 4556 added above D/L		-7 MR 77		
-----	---	---	------	---------------------------	--	----------	--	--

BUILYAN 45km NE of Monto
Receiving Office 1912-1927; Post Office 1927-1993?

1	2.5	2.5	27		S	17 OC 23	11 OC 61	
5s	10.5	10.5	31		C	17 SE 62	23 AP 93	

BULIMBA 3.5km NE of Brisbane GPO
Post Office 1870-

1	•	•	25		C	30 DE 1908	-1 OC 1940	
5t(i)	2.5	2.5	30.5	Code NE1. Large Q	C	-9 JY 46	19 JE 61	
5t(i)x	"	"	"	NE1 removed from 5t(i)	C	26 SE 61	22 JE 65	
5x(s)	"	"	"	Time removed from 5t(i)x and SDL fitted	C	30 OC 70	24 AU 81	
5t(ii)	1	1	30	Code N.E.1. Dot after I	2R	-9 AP 52		
5(i)	4	4	30.5	Code NE1. Small Q	C	13 SE 54	20 SE 61	
5(i)x	"	"	"	NE1 removed from 5(i)	C	25 OC 63	19 OC 73	
5(i)x(s)	"	"	"	SDL fitted to 5(i)x	S	12 JA 82	23 AP 86	
5st	10.5	11.5	30.5		C	24 OC 66	27 MR 74	
6st	10.5	11	30.5	QLD-4171	C	13 MY 76	22 SE 92	

5sp	8	8	30	PAID AT BULIMBA NE1/QLD AUST				
5spx	8	8	30	Code NE1 removed		11 SE 63	31 OC 63	
6sp	2	1	30.5	PAID above D/L/QLD-AUST-4171 in red		17 NO 77	28 JY 78	
6sp(t)	2	1	30.5	Time added to 6sp		19 NO 82	-9 JY 84	

BULIMBA POSTAL DEPOT
Opened

3bt	5	5	30.5	POST DEPOT/BULIMBA Q	R	30 JA 47	23 DE 63	
-----	---	---	------	----------------------	---	----------	----------	--

QUEENSLAND STEEL DATESTAMPS - COMMONWEALTH PERIOD

BULIMBA SOUTH 3km E of Brisbane GPO
Post Office 1947 until renamed HAWTHORNE 1968

5t	0.5	0.5	30	Code NE1. SOUTH	S	29 AU 48	-5 OC 61	
5tx	"	"	"	NE1 removed from 5t				
5	•	•	30.5	Code NE1. STH (very fine dots)	S	15 AP 55	15 DE 61	
5x	"	"	"	NE1 removed from 5	S	23 JY 62	<u>13 DE 62</u>	

BULLYARD 30km W of Bundaberg
Receiving Office 1897-1927; Post Office 1927-1972

5	5	5	30		R	-1 DE 37	-4 OC 68	
5(s)	"	"	"	SDL fitted to 5	2R	-4 MR 69	12 JA 72	

BULONGA 6km S of Mary Kathleen
Post Office 1917.

1	•	•	25		4R	30 MR 17	20 AP 17	
---	---	---	----	--	----	----------	----------	--

BUNBURRA 10km SSE of Boonah
Receiving Office 1895-1921; Telephone Office 1921->1956

5	3.5	3.5	29.5					
5(s)	"	"	"	SDL fitted to 5.				

(*)25 AP 5. (C)
(*)11 MY 63; 1 MY 7 (C)

BUNDABERG 80km N of Maryborough
Post Office 1871-

1t(i)			25	Time across	C	-3 NO 05	16 NO 25	
1t(ii)	3	3	28.5	B↔Q 5mm. Narrow A	C	20 SE 12	31 DE 25	
1t(iii)	3	2	29	B↔Q 5.5mm. Wide A	S	22 NO 25	-3 JA 29	
1t(iv)	4	3.5	30	B↔Q 8mm. B above dateline.	C	14 JE 30	13 NO 36	
1(i)	3	3	29		S	23 OC 14	-7 NO 51	
1(ii)	1.5	1.5	27		C	-8 JY 40	11 AU 53	
1(iii)	3.5	3.5	31		C	12 SE 57	26 MY 61	
4	5	5	29.5		C	20 MR 36	24 AP 61	
4t	2	2	28.5	Q'LD	C	15 AP 36	28 AP 45	
5t	5	5	30.5		R	14 DE 39		
5(i)	2	2	30.5		C	-5 FE 46	19 MR 56	
5(ii)	3.5	4	31	B↔Q 7.5mm	S	30 OC 59	-9 DE 68	
5(ii)(s)	"	"	"	SDL fitted to 5(ii)	C	24 SE 69	-2 OC 83	
5(iii)	4	3.5	30.5	B↔Q 9mm	R	28 AU 63	-7 JE 66	
5(iii)(s)	"	"	"	SDL fitted to 5(iii)	C	-4 JE 69	-6 JY 87	
5s(i)	7	7	31		C	30 JY 70	15 OC 88	
5s(ii)	2.5	4	30.5		C	24 SE 69	26 MY 75	
5s(iii)	4.5	4.5	30.5	Small round Q	C	-5 JE 61	<u>22 SE 86</u>	
5s(iv)	5	5	31	Break above D	C	30 SE 55	11 SE 88	
6s	5	5	30	QLD-4670	C	25 JY 74	15 SE 75	
6st	5.5	5.5	30	QLD-4670	C	<u>24 DE 76</u>	25 AU 89	

2p(i)			28	PAID/BUNDABERG price in D/L in red		21 DE 37	30 NO 55	
2p(ii)			28	PAID/BUNDABERG price not used in red		27 FE 56		
5sp	2	2	30.5	PAID AT BUNDABERG/QLD-AUST in red		23 AP 68	15 AP 70	
6sp(t)	2	2	30.5	P.C. 4670 added above D/L, time added to 5sp in red		27 JE 73		
6sp	2	2	30.5	6sp with time turned off in red		<u>27 SE 77</u>	<u>25 NO 77</u>	
5smo(i)	1	1	30.5	M.O.O. BUNDABERG Code 2 below D/L		18 OC 77		
5smo(ii)	1	1	30.5	M.O.O. BUNDABERG Code 4 below D/L		13 DE 76		
2tr			29.5	REGISTERED/BUNDABERG also in blue		24 MR 1923	<u>26 AU 1924</u>	

BUNDABERG EAST 2.5km E of Bundaberg PO
Post Office 1945-

5(i)	1.5	1.5	30.5	Large Q	C	10 OC 47	-7 NO 66	
5(i)(s)	"	"	"	SDL fitted to 5(i)	C	-2 FE 68	17 AP 74	
5(ii)	1.5	1.5	30	Small Q	R	-2 FE 54		
5(ii)(s)	"	"	"	SDL fitted to 5(ii)	C	10 NO 70	21 FE 79	

BUNDABERG NORTH 1km N of Bundaberg PO
Post Office 1948-

5	0.5	0.5	31		C	-2 DE 48	14 SE 67	
5(s)	"	"	"	SDL fitted to 5	C	-1 JY 70	<u>-3 JA 80</u>	
6s	4	2	30.5	QLD-4670	C	-5 JY 71	25 JY 88	

QUEENSLAND STEEL DATESTAMPS - COMMONWEALTH PERIOD

BUNDABERG SOUTH 2.5km SE of Bundaberg PO
Post Office 1888-1891, 1915-1920; Telephone Office 1921; Post Office 1945-

5	2.5	4	30		C	26 SE 47	24 NO 64	
5(s)	"	"	"	SDL fitted to 5	C	25 JA 65	20 JA 86	
5s	1.5	2	31		C	22 NO 56	-7 OC 82	

BUNDABERG WEST 1.5km W of Bundaberg PO
Post Office 1948-

5(i)	1.5	1.5	30		S	29 SE 49	10 MR 58	
5(i)(s)	"	"	"	SDL fitted to 5(i)	C	20 JE 66	18 JY 85	
5(ii)	0.5	0.5	31	Spread B U N	C	27 JY 49	12 DE 68	
5(ii)(s)	"	"	"	SDL fitted to 5(ii)	C	26 NO 69	11 NO 80	

BUNDALEER 110km SE of Charleville
Receiving Office 1900-1915; Post Office 1915-1917

--	--	--	--	--	--	--	--	--

BUNDALL (2) 4km S of Southport
Post Office 1979-

6s	11.5	11	32.5	QLD-4217	C	13 FE 80	-6 OC 89	
----	------	----	------	----------	---	----------	----------	--

BUNDAMBA 5.5km E of Ipswich
Receiving Office 1875-1885; Post Office 1885-1993(?)

1	•	•	25		C	15 MAR 08	13 JUL 34	
4	1	1	25	Type 1 modified	C	29 OCT 34	22 DEC 61	
5s	6	7	30.5		C	19 JA 62	25 SE 87	
5st	7.5	8.5	30.5		C	16 SE 63	18 JA 77	

BUNERU 72km SW of Rockhampton
Receiving Office 1920-1926; Post Office 1926-1927; Telephone Office 1927-1930; Post Office 1930-1944

1	•	•	30.5		4R	15 NO 32	22 JE 37	
---	---	---	------	--	----	----------	----------	--

BUNGABAN 30km N of Wandoan
Telephone Office 1927-1936

1								
---	--	--	--	--	--	--	--	--

BUNGADOO 10km E of Gin Gin
Telephone Office 1936->1956

4								
---	--	--	--	--	--	--	--	--

BUNGALOW 1.5km S of Cairns
Post Office 1947-

5	3.5	3.5	30		S	13 NO 47	21 MR 69	
5(s)	"	"	"	SDL fitted to 5	C	26 JE 69	27 SE 82	

BUNGEWORGORAI (2) 8km W of Roma
Receiving Office 1891-1924; Post Office 1924-1959

1			29	No arcs/dots	R	24 DE 24	-1 JE 55	
---	--	--	----	--------------	---	----------	----------	--

BUNGUNDARRA 13km NW of Yeppoon
Telephone Office 1950->1956

5	2.5	2.5	31			(* 25 JY 42. (C)		
5(s)	"	"	"	SDL fitted to 5.		(* 30 DE 67; 30 DE 73 (C)		

BUNGUNYA 59km W of Goondiwindi
Receiving Office 1912-1915; Post Office 1915-1922; Receiving Office 1922-1926; Post Office 1926-1993(?)

1	2	2.5	27		S	-3 OC 25	31 AU 59	
5	5.5	5.5	30		S	15 SE 57	12 FE 69	
6s	2.5	2.5	30	QLD- 4316	S	21 OC 69	12 AP 77	
6sx	"	"	"	P.C. 4316 removed. Left blank	S	18 OC 79	23 MY 89	

BUNJURGEN 8km S of Boonah
Receiving Office 1908-1927; Post Office 1927-1954

1								
---	--	--	--	--	--	--	--	--

BUNYA MOUNTAINS 10km NE of Bell
Receiving Office 1885 until renamed YAMSION 1898; Telephone Office 1956-

6s	2.5	2.5	30	QLD-4405.		(* 29 SE 72. (C)		
----	-----	-----	----	-----------	--	------------------	--	--

QUEENSLAND STEEL DATESTAMPS - COMMONWEALTH PERIOD

BURDEKIN (4) 1.5km E of Ayr
Post Office 1956-1974

5s	7.5	9	30.5		(*)17 AP 74. (C)	S	27 MR 61	27 NO 72	
5	"	"	"	Never issued with LDL.	(*) 14 NO 56. (C)				

BURKETOWN 330km N of Mt Isa
Post Office 1866-1871; and 1883-

1t			25	Time across		S	31 MR 13	-1 MR 27	
1	2	2	29			C	-8 SE 30	28 MR 56	
5	2.5	2.5	29			C	17 OC 57	19 JE 68	
5(s)	"	"	"	SDL fitted to 5		C	14 FE 70	22 JA 91	

BURLEIGH 16km S of Southport
BOONINGBA renamed. Post Office 1914 until renamed WEST BURLEIGH 1915

1	•	•	27			3R	19 JA 15	26 JA 15	
---	---	---	----	--	--	----	----------	----------	--

BURLEIGH HEADS 14km S of Southport
Receiving Office 1888-1904; Post Office 1915-1916; Receiving Office 1916-1920; Post Office 1920-

1	1	1	26	Horizontal dashes		C	-4 NO 21	-6 OC 61	
4	4.5	3.5	30.5			C	-7 SE 34	16 NO 61	
5t	1.5	2	30.5			C	12 JA 51	12 AP 62	
5t(s)	"	"	"	SDL fitted to 5t.	(*) 6 MR 61. (C)	C	15 OC 62	-7 FE 69	
5s	6	7	30.5			C	-3 NO 64	30 MR 76	
6s	5.5	5.5	30.5	QLD-4220		C	-7 FE 69	19 FE 81	
6st	5	4.5	30.5	QLD-4220		C	28 AU 71	11 AP 85	

5sp	0.5	1	30.5	PAID AT BURLEIGH HEADS/QLD-AUST in red			30 AP 74		
-----	-----	---	------	--	--	--	----------	--	--

BURNCLUITH 16km NNE of Chinchilla
Telephone Office 1924->1956

1									
---	--	--	--	--	--	--	--	--	--

BURNETT HEADS 14.5km NNE of Bundaberg
Receiving Office 1888-1919; Telephone Office 1919-1942; Post Office 1942-

1									
5	1	0.5	29			S	-2 JE 50	14 DE 64	
5(s)	"	"	"	SDL fitted to 5		C	13 AU 67	-7 DE 89	

BURPENGARY 10km S of Caboolture
BURPENGARY CREEK renamed. Receiving Office 1901-1920; Post Office 1920-

1	2.5	2	26			C	17 MY 26	28 NO 55	
5s	7.5	9	30.5			C	18 OC 66	31 JY 92	

BURRA BURRI 35km NE of Chinchilla
Telephone Office 1957-

5s	3	3.5	31		(*)2 MR 59; 26 AP 67. (C)				
----	---	-----	----	--	---------------------------	--	--	--	--

BURRUM (2) 26km NW of Maryborough
Receiving Office 1892-1927; Post Office 1927-1968

5	5.5	5.5	30			S	20 JY 40	20 JE 66	
---	-----	-----	----	--	--	---	----------	----------	--

BURRUM HEADS 70km N of Maryborough
Post Office 1950-

5	1	2	30			S	23 NO 51	28 FE 69	
5(s)	"	"	"	SDL fitted to 5		C	15 JE 72	27 AP 88	

BUSHLEY 35km SW of Rockhampton
Receiving Office 1899-1927; Post Office 1927-1955

1	•	•	28.5			2R	24 JA 38	24 DE 53	
---	---	---	------	--	--	----	----------	----------	--

BUSHY PARK 70km SSE of Mount Isa
Telephone Office 1953->1973

5	3	3	30.5			4R	-7 FE 74		
---	---	---	------	--	--	----	----------	--	--

BUSTARD HEAD 52km SE of Gladstone
Telephone Office 1916->1956

5	3	3	30			4R	10 JE 44		
---	---	---	----	--	--	----	----------	--	--

QUEENSLAND STEEL DATESTAMPS - COMMONWEALTH PERIOD

BUTCHERS CREEK 10km E of Malanda
Telephone Office 1936-1956

4								
---	--	--	--	--	--	--	--	--

BUTLERVILLE 10km NE of Mt.Larcom
Telephone Office 1927->1956

1								
---	--	--	--	--	--	--	--	--

BUTRU 87km SE of Mt Isa
Telephone Office 1915-1918

1								
---	--	--	--	--	--	--	--	--

BUXTON VILLE 22km E of Childers
Telephone Office 1946->1956

5								
---	--	--	--	--	--	--	--	--

BYANBUNNOO near St.George
Telephone Office 1946->1956

5								
---	--	--	--	--	--	--	--	--

BYEE 15km N of Wondai
Receiving Office 1920-1927; Post Office 1927-1971

1	•	•	27.5		S	21 JE 27	16 FE 54	
5s	14	15	30.5		4R	-1 JE 67	20 MY 69	

BYELLEE 7km W of Gladstone
Telephone Office 1950->1956

5								
---	--	--	--	--	--	--	--	--

BYFIELD 35km NNW of Yeppoon
Receiving Office 1888-1889; Telephone Office 1927->1956

5	4	4	30					
5(s)	"	"	"	SDL fitted to 5.				

BYMOUNT 61km NW of Roma
Receiving Office 1926-1927; Post Office 1927-1958

1	2	2	27		R	-4 JY 32	-7 AP 41	
5	4	3.5	30		2R	-5 NO 47	12 JE 57	

BYRNESTOWN 24km NE of Gayndah
Receiving Office 1893-1903; Post Office 1903-1911

1t			25	Time across	3R	-2 OC 04		
----	--	--	----	-------------	----	----------	--	--

BYRNESTOWN RAIL 5km from Byrnestown
GINOON RO renamed. RO 1909-1910; PO 1910-1974

1	1.5	1.5	28	BYRNESTOWN R.S.	4R	12 SE 11		
1x	"	"	"	R.S. removed from 1	S	23 OC 13	21 MR 60	
1x(s)	"	"	"	SDL fitted to 1x.				
5s	3	2	30.5		R	31 MR 64	19 NO 73	

BYZANTIUM 90km SSW of Mitchell
Telephone Office 1927->1956

1								
---	--	--	--	--	--	--	--	--



Balmoral Heights type 5s



Banyan type 1



Barmundu type 1



Barnesmore type 1

QUEENSLAND STEEL DATESTAMPS – COMMONWEALTH PERIOD



Beebo type 5(s)



Beecher type 1



Benholme type 5



Bilwon type 4



Blackmount type 5



Black Pit type 1



Bondoola type 5



Boonmoo type 1



Booval MDC type 6tp



Boynedale type 1



Brampton Island type 5s



Broadbeach type 6t(i)



Brooklands type 5s



Bulimba type 5t(ii)



Burpengary type 5s



Byee type 5s

C

CABANDILLA 16km N of Jandowae
Telephone Office 1924->1956

1								
---	--	--	--	--	--	--	--	--

CABARLAH 15km N of Toowoomba
Receiving Office 1883-1927; Post Office 1927- 1994

1	•	•	27		R	-4 OC 26	19 NO 57	
5s	8	9	31		C	11 JE 62	17 FE 93	

CABAWIN 72km S of Miles
Post Office 1937-1962

5	4	4.5	29		2R	11 SE 37	20 JA 61	
---	---	-----	----	--	----	----------	----------	--

CABOOLTURE 42 km N of Brisbane
Post Office 1869-

1t(i)			25	Time across	C	-4 JE 08	29 MR 28	
1t(ii)	1.5	1.5	30.5		C	11 OC 29	-3 NO 37	
1	1.5	2.5	28.5	Larger outside arc also at right	S	11 JL 31	31 MR 48	
5t	•	•	29		C	28 JA 39	20 SP 61	
5(i)	1	1	30		C	-7 NO 47	16 SE 59	
5(i)(s)	"	"	"	SDL fitted to 5(i)	C	19 JY 66	20 SE 85	
5(ii)	2	2	29.5		C	24 NO 62	28 AU 65	
5(ii)(s)	"	"	"	SDL fitted to 5(ii)	C	-7 DE 66	10 MR 72	
5(iii)	4.5	4.5	30.5		2R	-5 SE 39		
5st	5.5	6	30.5		C	-2 JE 62	31 JA 73	
6st	"	"	"	P.C. 4510 added to 5st above D/L	C	10 AP 75	18 DE 91	
6s	3	3	30	QLD-4510	C	27 SE 77	15 FE 94	

2p			25	PAID/CABOOLTURE in red		12 FE 37		
5p	0.5	1	31	PAID AT CABOOLTURE/QLD-AUST in red		11 DE 61		
5p(s)	0.5	1	31	Price removed and SDL fitted to 5p		22 DE 69	26 JE 73	
6sp	0.5	1	31	P.C. 4510 added to 5p(s) above D/L in red and black		20 JA 83	21 MR 94	

CABOONBAH 13km ESE of Toogoolawah
Receiving Office 1893-1927; Post Office 1927-1959

5	2	2.5	29		2R	-1 JY 37	18 JE 54	
---	---	-----	----	--	----	----------	----------	--

CADARGA 80km NE of Chinchilla
Telephone Office 1950-1966

5								
---	--	--	--	--	--	--	--	--

CAFFEY 30 km SE of Toowoomba
Receiving Office 1905-1927; Post Office 1927-1975

4	5	7.5	30.5		S	16 SE 34	-5 NO 61	
5s	11	12	30.5	(*)21 DE 68; 31 _ 75. (C)	R	-9 JE 60	10 FE 75	



Cairns type 2r



Caloundra type 5



Cape Moreton type 5



Captains Mountain type 5s

QUEENSLAND STEEL DATESTAMPS - COMMONWEALTH PERIOD

CAIRNS 72km NNW of Innisfail
Post Office 1876-

1t(i)			25	Time across. 2 very similar types. One has taller letters	S	12 AP 05	<u>21 JE 10</u>	
1t(ii)	4	4	28.5	C↔Q 6.5mm	C	-2 SE 10	22 JE 14	
1t(iii)	3	3	28.5	C↔Q 5.5mm	C	17 JL 13	-5 AP 23	
1t(iv)	•	•	29		C	-5 MR 24	<u>-1 AU 35</u>	
1(i)	•	•	25		S	14 AU 1914	26 OC 1914	
1(ii)	•	•	27		C	21 AP 21	12 OC 23	
1(iii)	2.5	2.5	28.5	C↔Q 9mm	C	19 JE 30	15 OC 46	
1(iv)	3	3	28.5	C↔Q 6mm	C	28 JY 29	12 NO 54	
1(v)	•	•	25	Also in blue	R	<u>13 OCT 14</u>	<u>24 MAY 28</u>	
4t	9	9	30		C	-1 DE 35	-3 JA 47	
5(i)	6.5	5.5	30	No dot after T	C	28 JE 47	<u>19 JE 50</u>	
<u>5(s)</u>	"	"	"	SDL fitted to 5(i).	R	22 MY 81		
5(ii)	6	5	29.5	Dot after T. Much larger letters than 5(i)	R	12 JL 48		
5t(i)	4	4	30		C	21 MY 48	11 JE 58	
5t(ii)	6	6.5	30	Small Q	C	19 FE 45	15 JE 66	
5t(iii)	3.5	—	30.5		S	-1 NO 48	-1 DE 48	
5st	14.5	13	30.5		C	<u>-1 JE 61</u>	-8 JA 76	
5s(i)	14	15	30.5		C	21 JY 77	-1 SE 83	
5s(ii)	4	4	30	Code 2				
5s(iii)	10.5	13	30.5	Code 3	C	-2 OC 73	27 SE 77	
5s(iv)	12	13	30.5	Code 4	C	19 JY 62	20 FE 75	
5s(v)	11	12	30.5	Code 5	C	-5 DE 73	-1 SE 83	
5s(vi)	11.5	12	30.5	Code 6	C	<u>11 AU 64</u>	-3 AU 78	
5s(vii)	11.5	13	30.5	Code 7	C	28 AU 63	-1 SE 83	
5s(viii)				Code 8				
5s(ix)	12.5	13	30.5	Code 9	C	-6 DE 71	-1 SE 83	
5s(x)	11	12	30.5	Code 1	2R	15 MY 80		
6s(i)	4	4.5	30	QLD-4870. Code 10	C	10 NO 70	-1 SE 83	
6s(ii)	5.5	5.5	30.5	QLD-4870. Code 11	C	11 MY 73	27 JA 81	
6st	12.5	12.5	30.5	QLD-4870.	C	11 AU 76	18 AP 79	

5stp	1.5	1.5	30.5	PAID AT CAIRNS/QLD-AUST in red		27 MR 75		
6sp	9	9	33	PAID above D/L/QLD-AUST-4870 in red		23 MR 80		
5eto	4	3	30.5	E.T.O CAIRNS (Electric Telegraph Office)		-4 JE 64		
5unc	0.5	0.5	30.5	UNCLAIMED CAIRNS		-7 FE 66		
<u>5unc(s)</u>	"	"	"	SDL fitted to 5unc		<u>19 AU 81</u>		
2r	•	•	28.5	REGISTERED/CAIRNS		29 JE 23	25 AU 59	

CAIRNS MAIL CENTRE

Opened

6st(i)	6	6	32.5	QLD-4870. Code 1	C	28 JA 83	16 JY 84	
6st(ii)	5	5	32.5	QLD-4870	C	21 JA 82	<u>21 AP 90</u>	
6s	4	4	33	QLD-4870	R	19 JA 85	<u>21 JA 87</u>	

6spt	<u>1</u>	<u>1</u>	<u>33</u>	PAID above D/L/QLD-AUST-4870 in red		<u>19 AP 82</u>		
<u>6sp</u>	"	"	"	Time removed from 6spt in red and black		14 JE 87	<u>25 SE 87</u>	

CAIRNS NORTH 3km NW of Cairns PO

EDGE HILL renamed. Post Office 1942-

5	•	•	30		C	-6 JE 45	14 FE 63	
<u>5(s)</u>	"	"	"	SDL fitted to 5.	3R	<u>-4 SE 84</u>		
5s	2	2	30.5		C	-8 DE 65	27 SE 82	

CAIRNS WEST 4km NW of Cairns PO

Post Office 1950 until renamed MANUNDA 1978

5	2.5	2.5	30	(Frame damaged above West)	S	<u>-2 MR 54</u>	-8 FE 68	
<u>5(s)</u>	"	"	"	SDL fitted to 5. (* 18 DE 75. (C)	S	21 OC 69	-4 JY 77	

CALAVOS 10km S of Bundaberg

Telephone Office 1953->1956

5								
---	--	--	--	--	--	--	--	--

CALEN 51km WNW of Mackay

Post Office 1933-

4	7.5	8	29		S	14 MR 34	14 OC 58	
5s	14	14	30.5		C	26 FE 62	-9 OC 84	

QUEENSLAND STEEL DATESTAMPS - COMMONWEALTH PERIOD

CALICO CREEK 12km S of Gympie
Telephone Office 1950->1956

5								
---	--	--	--	--	--	--	--	--

CALLANDOON 19km W of Goondiwindi
Post Office 1850-1861 and 1915-1922; Telephone Office 1915-1956

--	--	--	--	--	--	--	--	--

CALLIDE 12km NNW of Biloela
Receiving Office 1899-1909; Post Office 1909-1918; Receiving Office 1925-1926; Post Office 1927-

1(i)	2	2	27		2R	-8 NO 10	12 MY 14	
1(ii)	3	3	28.5		2R	10 OC 29	17 MR 31	
1(iii)	1.5	1.5	28.5	1(ii) now with smaller arcs.	S	29 SE 34	-6 FE 54	
5	6.5	9	30.5		S	28 SE 54	-1 AU 61	

CALLIOPE 19km S of Gladstone
Post Office 1864-

1	1.5	1.5	27		C	10 FE 13	-4 FE 69	
6s	4	4	30	QLD-4680	C	-2 MY 72	11 DE 84	

CALOUNDRA 75km N of Brisbane
Receiving Office 1890-1919; Post Office 1919-

1	•	•	27		C	26 AP 16	-1 FE 68	
1(s)	"	"	"	SDL fitted to 1	C	30 OC 70	15 SE 88	
5t	5	5	30.5		C	-4 JA 43	-9 MR 66	
5t(s)	"	"	"	SDL fitted to 5t	S	15 JY 66	18 MR 71	
5	3	3	31		4R	21 JA 55		
5s(i)	4.5	4.5	31		C	-5 JA 66	30 DE 85	
5s(ii)	8.5	9	30.5		C	10 SE 70	29 AU 86	
6st	5	5	30.5	QLD-4551	C	23 JE 71	14 AU 91	

5p	1.5	1	30.5	Price turned off in red		25 MY 56	14 DE 62	
5p(s)	1.5	1	30.5	Price removed and SDL fitted to 5p in red		30 AU 84	-4 SE 89	

CALOUNDRA BEACH Caloundra
Telephone Office 1936

4								
---	--	--	--	--	--	--	--	--

CALOUNDRA JUNCTION Caloundra
Telephone Office 1940

5								
---	--	--	--	--	--	--	--	--

CALVERT 24km WSW of Ipswich
Receiving Office 1886-1927; Post Office 1927-1959

1	2	2	29		S	21 OC 27	14 DE 56	
---	---	---	----	--	---	----------	----------	--

CAMBOON 70km W of Monto
Post Office 1874-1965

1	1.5	3	29		S	-2 AP 29	24 JE 58	
5s	8	8	30.5		2R	-8 AU 61	21 MY 63	

CAMBOOYA 19km SSW of Toowoomba
Post Office 1869-

1t			25	Time across	C	23 OC 08	-9 AP 26	
1			28	No arcs/dots	S	21 JE 26	17 SE 34	
4	6	6.5	30		C	-5 JY 35	15 DE 61	
5s	7	8	31		C	-5 JY 62	13 NO 80	
6s	"	"	"	P.C. 4358 added to 5s at base	S	20 OC 92	20 JA 94	

5sp	3	4	30.5	In blue		12 NO 71		
-----	---	---	------	---------	--	----------	--	--

CAMEBY 16km NE of Columboola
Telephone Office 1940->1956

5								
---	--	--	--	--	--	--	--	--

CAMELOT 7km S of Brisbane GPO
Post Office 1948-1977

5t	1.5	1.5	31	Code S4	2R	18 MY 51	-4 DE 61	
5s	10	10.5	30.5		2R	-2 JE 62	15 FE 68	

(*) 7 AU 75; 31 AU 77. (C)

QUEENSLAND STEEL DATESTAMPS - COMMONWEALTH PERIOD

CAMERON DOWNS 56km S of Hughenden
Receiving Office 1878-1880 and 1910-1927; Post Office 1927-1964

5	1.5	1	29.5	(*) 21 JA 39; 24 FE 42; 4 AP 64. (C)	2R	21 DE 39	-9 NO 59	
---	-----	---	------	--------------------------------------	----	----------	----------	--

CAMERONS POCKET 10km SW of Calen
Telephone Office 1936->1956

4	3	2	28	(*) 1 DE 55. (C)	4R	-4 JA 56		
---	---	---	----	------------------	----	----------	--	--

CAMOOWEAL 160km NW of Mount Isa
Post Office 1885-

1	1.5	1.5	29		S	10 NO 25	24 JL 35	
4	7	8	30		C	12 MR 35	11 MY 60	
5	2.5	2.5	30		C	-4 MR 53	25 JA 65	
5s(i)	4	4	30.5		C	-3 NO 67	16 OC 72	
5s(ii)	6.5	7	30.5		C	30 DE 64	20 JY 73	
6s	1	1.5	30	QLD-AUST-4828 in design	C	-7 NO 77	28 MR 93	
6st	5.5	6	30	QLD-4828	C	30 AP 79	-5 JE 87	

CAMP HILL 5km E of Brisbane GPO
Post Office 1929-

1	2	2	28		C	30 OC 31	-4 NO 57	
5(i)	0.5	0.5	29	Code SE2	2R	-8 DE 48	15 DE 52	
5(ii)	•	1	29.5	Code SE6	S	25 NO 53	-1 JY 58	
5st	3.5	4.5	30.5	Code SE6	S	10 MY 61	22 JA 62	
5stx	"	"	"	SE6 removed from 5st	2R	21 SE 62		
5s	6	7.5	30.5		C	18 OC 78	-7 JA 91	

CAMP HILL POSTAL DEPOT
Opened

5t(i)	•	1	30.5	CAMP HILL POST DEP SE2/QLD AUST	2R	-4 JA 54		
5t(ii)	0.5	0.5	30.5	CAMP HILL PD SE6/QLD AUST (*) 25 MR 54. LDL (C)	2R	12 AU 57	18 AU 57	
5t(ii)(s)	"	"	"	SDL fitted to above. (*) 27 MR 71. (C)				

CAMP HILL WEST 1.5km SW of Camp Hill PO
Post Office 1955-1979

5t	•	1	30.5	Code SE6	R	14 JA 57	-2 MR 61	
5tx	"	"	"	SE6 removed from 5t. (*) 1 DE 77. (C)	S	21 NO 62	11 DE 62	
5x(s)	"	"	"	Time removed from 5tx and SDL fitted	S	31 MY 72	-1 DE 77	

CAMP MOUNTAIN 15km WNW of Brisbane
PO 1929-1955

1			29	No arcs/dots	2R	-7 DE 33	23 FE 55	
---	--	--	----	--------------	----	----------	----------	--

CAMPBELL POINT at Southern tip of Moreton Island
Telephone Office 1950-1953

5								
---	--	--	--	--	--	--	--	--

CAMPWIN BEACH 11km NE of Sarina
Telephone Office 1953-1975

5	1	0	30	(*) 25 MR 59. (C)				
5(s)	"	"	"	SDL fitted to 5. (*) 13 SE 71. (C)				

CANAGA 30km ENE of Chinchilla
Telephone Office 1946->1956

5	5	5	30	(*) 3 JE 65. (C)				
---	---	---	----	------------------	--	--	--	--

CANAL ESTATES 1km S of Surfers Paradise
Post Office 1969-1978

6s	5	5	30	QLD-4217. (*) 11 DE 68. (C)	C	-2 JY 70	13 JY 77	
----	---	---	----	-----------------------------	---	----------	----------	--

CANIA 35km NW of Monto
Post Office 1870-1872; Receiving Office 1882-1909; Post Office 1909-1959

1			27	No arcs/dots	R	31 AU 09	19 MR 56	
---	--	--	----	--------------	---	----------	----------	--

CANIVIEW 18km NW of Monto
Telephone Office. Later than 1956

5s	6.5	8	31	(*) 2 JY 70; 9 JY 75. (C)				
----	-----	---	----	---------------------------	--	--	--	--

QUEENSLAND STEEL DATESTAMPS - COMMONWEALTH PERIOD

CANNINDAH 12km E of Monto
Telephone Office 1954-1961

5	6	7	30.5						
5(s)	"	"	"	SDL fitted to 5.		(*) 10 JY 57. (C)			
						(*) 19 DE 70; 30 NO 72. (C)			

CANNING CREEK 34km S of Millmerran
Receiving Office 1911-1920; Telephone Office 1920-1929

1									
---	--	--	--	--	--	--	--	--	--

CANNON HILL 6.5km E of Brisbane GPO
Receiving Office 1913-1927; Post Office 1927-

4	4	6	30			C	19 NO 35	-2 MR 53	
5t	1	1	31	Code E4		S	18 AU 58	16 FE 61	
5tx	"	"	"	E4 removed from 5t		C	25 JA 62	-7 JY 66	
5tx(s)	"	"	"	SDL fitted to 5tx		C	-9 AU 66	20 NO 74	
5s(i)	8.5	8.5	30			C	20 JY 69	22 JA 86	
5s(ii)	4	5	30.5	Wide letters		C	19 OC 65	18 MY 84	
6st	5.5	5	30.5	QLD-4170		C	13 JY 76	20 FE 86	

5sp	1.5	2	30.5	PAID AT CANNON HILL/QLD AUST in red			27 MY 64		
6sp	1.5	1	30.5	PAID above D/L/QLD-AUST-4170 in red			11 DE 80	10 JA 84	

CANNON VALLEY 14km NE of Proserpine
Telephone Office 1927-1963

1									
---	--	--	--	--	--	--	--	--	--

CANNONVALE Near Cannonvale Beach
Post Office 1985-

6t	6.5	7	32.5	QLD-4802. Code 1. LDL		R	24 AP 87		
----	-----	---	------	-----------------------	--	---	----------	--	--

CANNONVALE BEACH 19km NE of Proserpine
DEAUVILLE renamed. Post Office 1947-1975

5			30.5	No arcs/dots		S	18 JY 49	30 JE 69	
5(s)			"	SDL fitted to 5.		R	-5 AU 71	-6 AP 73	
							(*) 10 AU 58. (C)		
							(*) 3 AP 73. (C)		

CANOONA 42km NW of Rockhampton
Post Office 1889-1896; Receiving Office 1917-1925; Post Office 1925-1947 and 1950-1957

1	•	•	27			R	21 DE 27	18 OC 53	
---	---	---	----	--	--	---	----------	----------	--

CANUNGRA 17km W of Nerang
Receiving Office 1890-1907; Post Office 1907-

1	•	•	25			S	-4 MAY 12	19 MAR 36	
4	6.5	8	30			C	21 JY 36	20 MY 59	
5st	9.5	10	30.5			C	-8 FE 60	15 JY 92	
5s	7.5	9	30.5			C	14 AU 62	15 JY 92	

CAPALABA (2) 17.5km E of Brisbane
TINGALPA (2) renamed. Post Office 1875-1892; Receiving Office 1892-1915 and 1926-1927; Post Office 1927-

1	1.5	1.5	29			R	16 NO 48		
5	5	5.5	30.5			C	22 JE 50	29 FE 68	
5(s)	"	"	"	SDL fitted to 5		C	18 JY 69	24 JE 70	
6s	8.5	9	32.5	QLD-4157		C	12 NO 78	28 NO 85	
6st(i)	6.5	6.5	30.5	QLD-4157		C	10 JE 71	-8 JY 74	
6st(ii)	9	9	32.5	QLD-4157		C	-7 JY 80	20 JA 89	

6stp	4	5	33	PAID above D/L/QLD-AUST-4157 in red			15 JA 84	-2 OC 89	
------	---	---	----	-------------------------------------	--	--	----------	----------	--

CAPAYAN 32km S of Baralaba
Telephone Office 1940-1954

5									
---	--	--	--	--	--	--	--	--	--

CAPE BOWLING GREEN 29km N of Ayr
Telegraph Office 1880's-1920

--	--	--	--	--	--	--	--	--	--

CAPE CAPRICORN 75 km E of Rockhampton
Telegraph Office 1880's-1967

4	6	6	30.5			4R	17 SP 49	28 NO 63	
---	---	---	------	--	--	----	----------	----------	--

QUEENSLAND STEEL DATESTAMPS - COMMONWEALTH PERIOD

CAPE CLEVELAND 22km E of Townsville
Telephone Office 1915-1920

1								
---	--	--	--	--	--	--	--	--

CAPE MORETON 56km NE of Brisbane
Telegraph Office 1880's->1956

5	3	3	29.5		4R	-9 MR 47		
---	---	---	------	--	----	----------	--	--

CAPE YORK 220km NE of Weipa
Receiving Office 1897-1910; Post Office 1910-1960

1	•	•	25		3R	18 JUL 08	-3 FEB 32	
4	3.5	5	30.5		R	21 AP 35	-2 JY 51	

CAPELLA 54km NNW of Emerald
Post Office 1882-

1t			25	Time across	R	13 SE 04	18 JY 07	
1	3.5	3.5	29		C	13 AP 15	10 FE 69	
1(s)	"	"	"	SDL fitted to 1	C	-1 OC 70	-6 FE 85	
5	7.5	8	30.5		C	-3 AU 50	27 FE 63	
5(s)	"	"	"	SDL fitted to 5	C	30 OC 63	24 FE 87	

5p	.5	1	30.5	Price not used in red		-2 AP 64		
5p(s)	.5	1	30.5	Price removed and SDL fitted to 5p		11 SE 85		

CAPTAINS MOUNTAIN 10km WSW of Millmerran
Telephone Office 1927-1956

1	1	1	27		4R	17 JE 30		
5s	3	4	30.5	(*) 6 JY 69; 6 JY 79. (C)	4R	31 MR 70		

CARBROOK 6km NE of Beenleigh
Receiving Office 1916-1927; Post Office 1927-1961

1	•	•	29		3R	15 OC 32	13 AP 51	
---	---	---	----	--	----	----------	----------	--

CARDROSS 45km W of Chillagoe
Post Office 1913-1920

1	•	•	25		4R	30 DEC 13		
---	---	---	----	--	----	-----------	--	--

CARDSTONE 40km NW of Tully
Post Office 1955-1990

5	6	7	31		S	14 JE 55	16 FE 68	
5(s)	"	"	"	SDL fitted to 5	C	25 JE 69	-3 DE 88	

CARDWELL 40km S of Tully
Post Office 1864-

1	•	•	29		C	30 JE 26	22 MY 59	
5s	7	8	30.5		C	-2 OC 62	26 NO 91	
6s	11	10	32	QLD-4816	C	27 FE 76	-1 AP 91	

CARINA 6km ESE of Brisbane GPO
Receiving Office 1899-1912; Post Office 1955-

5(i)	2.5	5	30.5	Code SE7	R	23 NO 55		
5(i)x	"	"	"	SE7 removed from 5(i)	R	-6__ 67		
5(i)x(s)	"	"	"	SDL fitted to 5(i)x	R	30 JE 71		
5t	6.5	9	30		S	21 FE 58	-1 NO 62	
5(ii)	"	"	"	Time removed from 5t	R	23 DE 69		
5s	11.5	12.5	30.5		S	21 JY 72	28 JE 83	
6s(i)	11	12	30.5	QLD-4152. D↔4 3mm	R	12 NO 80		
6s(ii)	10	10	30.5	QLD-4152. D↔4 4mm	C	12 OC 70	23 AP 87	
6s(iii)	8	8	30.5	QLD-4152. D↔4 8mm	R	21 JE 71		
6st	9	8.5	30	QLD-4152	C	19 DE 69	-6 AP 88	

6sp	4	4	30	PAID above D/L/QLD-AUST-4152		12 JE 71		
-----	---	---	----	------------------------------	--	----------	--	--

CARINA EAST 1.5km NE of Carina PO
Post Office 1967-1978

5s	2	2	30.5	(*)__ AP 51; 13 NO 65. (C)				
----	---	---	------	----------------------------	--	--	--	--

QUEENSLAND STEEL DATESTAMPS - COMMONWEALTH PERIOD

CARINA HEIGHTS 1km SE of Carina PO

Post Office 1957-1982

5st	6.5	5.5	30.5	Code SE7	R	-9 AU 57	18 DE 61	
5sx	"	"	"	SE7 and time removed from 5st. <i>(*) 13 MY 72; 13 MY 82. (C)</i>	2R	-1 JE 62	31 JA 68	

CARINA NORTH 1km N of Carina PO

Post Office 1957-1993

5st	1	1.5	30.5	CDS CARINA NTH. Code SE6	R	10 SE 58	-8 NO 61	
5stx	"	"	"	SE6 removed from 5st	S	31 JY 62	14 SE 65	
5sx	"	"	"	Time removed from 5stx. <i>(*) 28 FE 84. (C)</i>	C	17 AU 78	12 OC 83	

CARMILA 60km S of Sarina

Receiving Office 1894-1917 and 1921-1924; Post Office 1924-

1(i)	•	•	27.5	CDS CARMILA RO	4R	30 JU 1922	30 NO 1925	
1(ii)	2.5	3	29.5		C	20 OC 30	-3 JE 61	
5s	9	11	30.5		C	-6 DE 61	10 NO 86	

CARMILA WEST 13km W of Carmila

Telephone Office 1936->1956

4								
5s	0.5	1.5	30.5			<i>(*) 30 AP 68; 30 _ 75. (C)</i>		

CARNEYS CREEK 25km SSW of Boonah

CARNEYS CAMP renamed; Receiving Office 1892-1915; Telephone Office 1950->1956

5								
---	--	--	--	--	--	--	--	--

CAROLE PARK 17km E of Ipswich

Post Office 1972-

6s	1	1	30	QLD-4300	C	22 DE 72	28 MR 89	
----	---	---	----	----------	---	----------	----------	--

CARRARA 6.5km SSW of Southport

Receiving Office 1899-1927; Post Office 1927-1947

1								
---	--	--	--	--	--	--	--	--

CARRUCHAN 30km S of Tully

Receiving Office 1925-1927; Post Office 1927-1956

1	2	1.5	29		2R	11 OC 29	24 NO 55	
---	---	-----	----	--	----	----------	----------	--

CARSE O'GOWRIE 25km S of Ravenswood

Telephone Office 1953->1956

5								
---	--	--	--	--	--	--	--	--

CARSTAIRS 8km S of Ayr

Post Office 1914-1915 and 1951-1972

5	4	5	30			<i>(*) 11 JA 59. (C)</i>	R	28 JE 55	-6 JY 66
5(s)	"	"	"	SDL fitted to 5. <i>(*) 18 DE 69; 1(6) NO 71. (C)</i>	R	16 AU 68	R	16 AU 68	19 JE 71

CASSOWARY 15km S of Mossman

Telephone Office 1925->1956

1								
---	--	--	--	--	--	--	--	--

CASTLE CREEK (1) 82km NNE of Taroom

Receiving Office 1924; PO 1924 until renamed THEODORE 1927

1			29	No arcs/dots. CDS CASTLE CREEK RO	4R	25 AU 25	10 OC 25	
---	--	--	----	-----------------------------------	----	----------	----------	--

CASTLE CREEK (2) near Banana

Telephone Office 1942-1943

5								
---	--	--	--	--	--	--	--	--

CASTLEDEAN 15km NE of Miles

Telephone Office 1927-1936

1								
---	--	--	--	--	--	--	--	--

CATHU 45km S of Proserpine

Post Office 1938-1971

5	5	5	29.5			<i>(*) 24 AP 59. (C)</i>	R	21 NO 39	28 SE 68
5(s)	"	"	"	SDL fitted to 5. <i>(*) 14 DE 68; 34 AU _ 3. (C)</i>	2R	-3 FE 70	R	-3 FE 70	12 AP 71

QUEENSLAND STEEL DATESTAMPS - COMMONWEALTH PERIOD

CAWARRAL 21km NE of Rockhampton
Post Office 1868-1977

1	2	1	28.5		(*) 18 NO 35; 10 AP 30 (C)	S	21 AU 26	21 NO 69	
1(s)	"	"	"	SDL fitted to 1.	(*) 25 AP 76; 6 78. (C)	S	22 NO 71	26 SE 76	

CAWDOR 12km NW of Toowoomba
Receiving Office 1887-1927; PO 1927-1961

5	5	5	30		(*) 25 AU 51 (C)	4R	10 AU 59		
---	---	---	----	--	------------------	----	----------	--	--

CECIL PLAINS 37 km S of Dalby
Receiving Office 1890-1921; Post Office 1921-

1	3.5	3.5	27	Very thick arcs		C	11 JA 22	-2 JE 54	
5	3	3	31			S	-9 NO 56	25 NO 61	
5s	9.5	10.5	30.5			C	21 SE 62	21 JA 99	

5sp	6	7	30.5	PAID AT CECIL PLAINS in red			14 JE 71	28 JE 71	
-----	---	---	------	-----------------------------	--	--	----------	----------	--

CEDAR CREEK UPPER near Cedar Creek
Telephone Office 1936-1950

4									
---	--	--	--	--	--	--	--	--	--

CEDAR GROVE 15km N of Beaudesert
Receiving Office 1889-1927; Post Office 1927-1971

5	3.5	4	29.5		(*) 21 JA 58; 14 AU 68. (C)	R	14 AU 37	-4 MR 69	
---	-----	---	------	--	-----------------------------	---	----------	----------	--

CEDAR VALE 20km SSW of Mt.Larcom
Telephone Office 1927->1956

1									
---	--	--	--	--	--	--	--	--	--

CEDARILLA 50km S of Mitchell
Telephone Office 1927->1956

1									
---	--	--	--	--	--	--	--	--	--

CEDARS 15km S of Banana
Telephone Office 1950->1956

5									
---	--	--	--	--	--	--	--	--	--

CEDARTON 15km W of Beerwah
Telephone Office 1927->1956

1									
---	--	--	--	--	--	--	--	--	--

CEMENT MILLS 43km E of Inglewood
Receiving Office 1918-1924; Post Office 1924-1984

1	•	•	26.5			S	-5 JE 28	30 SE 56	
5s	2	2.5	30.5		(*) 13 NO 73. (C)	C	12 OC 62	16 AU 76	

CERATODUS 35km NNW of Mundubbera
Receiving Office 1925-1926; Post Office 1926-1968

1	•	•	29.5			R	17 AP 25	-1 MY 54	
5	5	5.5	30.5			2R	13 JE 62	-6 SE 68	

CHADFORD 12km N of Wallumbilla
Telephone Office 1927->1956

1									
---	--	--	--	--	--	--	--	--	--

CHAHPINGAH 15km ESE of Dulong South
Telephone Office 1924-1958

1									
---	--	--	--	--	--	--	--	--	--

CHANNING 73km E of Roma
TCHANNING renamed. Post Office 1881-1886; Receiving Office 1886-1891 and 1895-1927; Post Office 1927-1928

1	1.5	1.5	30			4R			
---	-----	-----	----	--	--	----	--	--	--

CHARCOAL SCRUB 45km N of Rockhampton
Receiving Office 1922 until renamed ROSSMOYA 1925

1	•	•	29			4R	-3 SE 24		
---	---	---	----	--	--	----	----------	--	--

QUEENSLAND STEEL DATESTAMPS - COMMONWEALTH PERIOD

CHARDONS CORNER 6.5km S of Brisbane GPO
Post Office 1953-1978

5t	•	•	31	Code S3	S	13 AU 53	-9 JA 62	
5tx	"	"	"	S3 removed from 5t. (*) 18 SE 63. (C)	R	13 JY 62	-3 DE 62	
5tx(s)	"	"	"	SDL fitted to 5tx	R	-3 AU 63	26 AU 75	

CHARLESTON (1) 30km S of Georgetown
Post Office 1876-1882; Receiving Office 1882-1909; Post Office 1909-1910; Receiving Office 1910-1915

1	•	•	25	Used at CHARLESTON (2) 1910	4R			
---	---	---	----	-----------------------------	----	--	--	--

CHARLESTON (2) 33km S of Georgetown
Post Office 1909 until renamed FORSAYTH 1910

1	•	•	25	Used at CHARLESTON (1)	4R	23 OCT 10		
---	---	---	----	------------------------	----	-----------	--	--

CHARLEVILLE 190km N of Cunnamulla
Post Office 1865-

1t(i)			25	Time across	S	22 DE 05	-4 SE 09	
1t(ii)	1	1	28.5		C	13 MY 12	23 MY 27	
1t(iii)	5	5	30.5		C	17 OC 29	27 JA 38	
1t(iv)			30	Oblong chocks at sides	S	27 JA 21	-3 OC 31	
1t(v)	2	2.5	31		C	-1 FE 33	26 AU 41	
1(i)	•	•	25.5	2 letter month. Large dots	C	-8 JE 18	25 OC 39	
1(ii)			29	No arcs/dots	S	14 JL 31	14 MR 57	
4t	6.5	6	30		C	10 SE 38	21 DE 55	
5t	4	5	30.5		C	17 OC 46	19 SE 62	
5st	4	5.5	30.5	Not 5t with SDL fitted	C	19 SE 62	14 SE 74	
5(i)	•	•	30.5		S	25 NO 51	11 JY 60	
5(i)(s)	"	"	"	SDL fitted to 5(i)	S	29 AP 66	-5 JA 76	
6s(i)	"	"	"	P.C. 4470 added to 5(i)(s)	S	26 SE 80	14 DE 84	
5(ii)	4	4.5	30.5		C	12 NO 48	16 FE 67	
5(ii)(s)	"	"	"	SDL fitted to 5(ii)	C	-2 MR 70	29 DE 77	
6s(ii)	"	"	"	P.C. 4470 added to 5(ii)(s) above D/L	C	30 OC 78	23 JA 87	
5s(i)	5	6	31		C	30 OC 62	22 SE 73	
6s(iii)	"	"	"	P.C. 4470 added to 5s(i)	C	14 NO 78	-8 NO 85	
5s(ii)	3.5	5.5	30.5		C	-9 JE 71	-9 NO 71	
5s(iii)	4	4.5	30.5		R	-3 AU 83		
6st	1	1	30	QLD-4470	C	-4 NO 75	10 NO 84	

5sp	•	•	30.5	PAID AT CHARLEVILLE		-5 FE 69	28 JA 70	
6sp(t)	•	•	30.5	PC 4470 added above D/L time added in red		-9 MR 8_	17 DE 85	

CHARLEVILLE EAST (In Perry Street)
Post Office 1960-1972

5s	2.5	2.5	30.5	(*) 30 DE 72. (C)	S	16 JA 62	-2 MY 72	
----	-----	-----	------	-------------------	---	----------	----------	--

CHARLEVILLE RAIL
Post Office 1936-1972?

5t	1	1	30		C	14 JE 45	24 OC 68	
5t(s)	"	"	"	SDL fitted to 5t. (*) SE 51; 22 NO 68; 2 NO 65. (C)	R	27 MY 71	-7 JA 73	

CHARLTON 12km W of Toowoomba
Receiving Office 1891-1927; Post Office 1927-1960

5	6	5.5	30		4R	26 MR 38	-2 DE 40	
---	---	-----	----	--	----	----------	----------	--

CHARLWOOD 11km W of Boonah
Receiving Office 1891-1915; Telephone Office 1927-1953

1								
---	--	--	--	--	--	--	--	--



Cairns type 5unc(s)



Cairns North type 5(s)



Cherm side type 5st(i)



Cherm North type 5s

QUEENSLAND STEEL DATESTAMPS - COMMONWEALTH PERIOD

CHARTERS TOWERS 108km SW of Townsville
Post Office 1872-

1(i)	•	•	28		C	15 AP 12	23 SE 63	
1(ii)	1	1	25		R	-6 NO 29		
1(iii)	•	•	25		R	20 NOV 22	23 MAR 43	
1t(i)	3	2.5	29	Q'LAND	S	-9 AP 13	15 MR 15	
1t(ii)			25	Time across	S	11 SE 18	17 DE 21	
1t(iii)	•	•	29	Small letters	S	15 MY 23	26 NO 26	
1t(iv)	•	•	29.5	Very narrow Q	C	14 OC 29	30 NO 42	
5t(i)	1.5	1.5	30.5		C	11 NO 46	24 JA 66	
5(i)	•	•	30.5	Small Q	C	20 JY 54	26 AU 68	
5(ii)	•	•	30.5	Big round Q	R	27 JY 50	27 AP 57	
5(ii)(s)	"	"	"	SDL fitted to 5(ii)	R	22 MY 78		
5t(ii)	1.5	1.5	31	Old style Q	S	29 AP 59	15 OC 63	
5st	4.5	5	30.5		C	30 AU 67	13 DE 74	
5s(i)	4.5	5	30.5		C	-3 OC 70	-4 AU 87	
5s(ii)	•	1	30.5					
6s(j)	"	"	"	P.C. 4820 added to 5s(ii)	C	28 AU 79	10 MY 85	
6s(ii)	4.5	5	30.5	QLD 4820. Code 1	C	-1 OC 68	-1 JY 86	
6st	5	5	30	QLD-4820	C	13 NO 77	22 MR 91	

2p	•	•	25	PAID BULK RATE		-4 NO 18		
5sp	•	•	30.5	In red		10 JA 72		
6stp	1	1	30	PAID above D/L/QLD-AUST-4820 in red & black		27 OC 78	28 OC 92	
5smo	•	•	32	M.O.O. CHARTERS TOWERS		13 AP 81	30 JA 87	

CHEEPIE 120km W of Charleville
Post Office 1914-1993?

1	•	•	27		S	22 MY 15	-4 DE 61	
5s	11	11.5	31		S	20 AU 63	23 AU 88	

CHELMER 7km SW of Brisbane GPO
Receiving Office 1891-1895; Post Office 1895-1973

1	2	2.5	26.5		C	31 JA 11	12 OC 60	
5s	8	9.5	31	(*) 20 OC 65; 2- NO .0. (C)	S	-8 MY 62	15 AU 67	

CHELONA 14km S of Mackay
Receiving Office 1902-1927; Post Office 1927-1964

5	1	1	28	CHELONA T.O.	2R	14 SE 53	-1 JA 55	
---	---	---	----	--------------	----	----------	----------	--

CHERBOURG 4km S of Murgon
Post Office 1965-1986

5s	5	4.5	30.5	(*) 13 MR 86. (C)	C	16 NO 65	27 NO 85	
----	---	-----	------	-------------------	---	----------	----------	--

CHERMSIDE 8km N of Brisbane GPO
DOWNFALL CREEK renamed. Post Office 1903-

1	2	2	28		C	11 JA 26	-2 AP 58	
5	2	2	30.5	Code N4	C	15 MR 57	30 NO 59	
5x	"	"	"	N4 removed from 5	R	25 MY 65	-2 MY 68	
5x(s)	"	"	"	SDL fitted to 5x	C	11 DE 80	21 JE 88	
5st(i)	5	5	31	Code N4. Narrow letters	2R	30 JE 60		
5st(j)x	"	"	"	N4 removed from 5st(i)	C	30 JY 62	-3 MR 92	
5st(ii)	9	9	30.5		S	29 MY 64	10 JA 77	
6st	"	"	"	P.C. 4032 added to 5st(ii) above D/L	C	18 FE 79	-1 FE 93	
5s(i)	10	10.5	30.5		C	-6 OC 70	-6 AP 78	
6s	"	"	"	P.C. 4032 added to 5s(i)	R	23 DE 80	-1 MY 84	
5s(ii)	6	7	30.5	Wide letters	C	-6 OC 71	19 JE 84	

5sp	3	3	30.5	In red		23 AU 68	16 SE 70	
5sp(t)	3	3	30.5	Time added to 5sp in red		-2 JA 83		

CHERMSIDE POSTAL DEPOT
Opened

5t	•	None	31	CHERMSIDE DEPOT N4. QLD-AUST	2R	29 OC 53	21 AU 57	
----	---	------	----	------------------------------	----	----------	----------	--

CHERMSIDE NORTH 1.5km NNE of Chermide PO
Post Office 1964 until renamed GEEBUNG SOUTH 1975

5s	4.5	6	30.5	(*) 20 NO 65; 20 MR 76. (C)	3R	11 JL 69		
----	-----	---	------	-----------------------------	----	----------	--	--

QUEENSLAND STEEL DATESTAMPS - COMMONWEALTH PERIOD

CHERMESIDE WEST (1) 2.5km NW of Chermeside PO
Post Office 1962 until renamed STAFFORD NORTH 1966

5st	6	6	30.5		3R	-1 MR 63		
-----	---	---	------	--	----	----------	--	--

CHERMESIDE WEST (2) 2km WNW of Chermeside PO
Post Office 1967-

5s	6.5	7.5	30.5		S	11 NO 68	14 MR 85	
----	-----	-----	------	--	---	----------	----------	--

CHERRY GULLY 21km S of Warwick
Post Office 1880-1881; Receiving Office 1903-1927; Post Office 1927-1952

5	1	1	30.5		4R	22 NO 37	-4 JE 41	
---	---	---	------	--	----	----------	----------	--

CHEVRON ISLAND Just W of Surfers Paradise PO
Post Office 1968-1979 and 1982-

5s	6	6.5	30.5		S	20 NO 65	-7 JY 89	
----	---	-----	------	--	---	----------	----------	--

CHEWKO 9.5km S of Mareeba
Post Office 1933-1948; Telephone Office 1953

4	8	8	30		3R	22 SE 37	-1 JA 41	
---	---	---	----	--	----	----------	----------	--

CHILDERS 40km S of Bundaberg
Post Office 1887-1893 and 1894-

1	•	•	25	Also in blue	C	19 NOV 09	-8 AUG 38	
1t	3	3	28.5		C	17 AU 12	13 MY 36	
4t	11	11	29	Q'LD	C	-5 AU 36	14 DE 55	
5(i)	4	4	30		C	-1 AU 50	26 SE 52	
5(i)(s)	"	"	"	SDL fitted to 5(i)	S	-1 JE 65	21 JE 71	
5(ii)	5.5	5	30		S	14 DE 39	-6 JY 55	
5(ii)(s)	"	"	"	SDL fitted to 5(ii)	C	-8 OC 70	12 NO 86	
5st	8	10	30.5		C	-2 NO 57	29 JA 75	
6s	9	9	30	QLD-4660	S	24 FE 75	-1 DE 75	
6st	"	"	"	Time added to 6(s)(i)	C	-2 AP 76	29 MR 90	
6	14	14	32.5	QLD-4660. LDL	C	-5 AP 83	16 MY 90	

5sp	1	1	30.5	In red		24 JA 69		
6sp(t)	1	1	30.5	PC4660 above D/L & time added to 5sp, in red		26 OC 87		

CHILLAGOE 100km W of Mareeba
Receiving Office 1891-1893; Post Office 1900-

1	2.5	2.5	28	Also in blue	C	19 AP 12	-1 JL 49	
5	3.5	4	30.5		C	16 JY 53	-7 JY 70	
5(s)	"	"	"	SDL fitted to 5	C	-8 NO 71	22 MR 91	

CHILVERTON 10km NE of Ravenshoe
Telephone Office 1936-1964

4								
---	--	--	--	--	--	--	--	--

CHINCHILLA 80km NW of Dalby
Post Office 1878-

1	•	•	26.5		S	-9 JY 27	24 JE 32	
1t(i)			25	Time across. Also in blue	C	-3 AU 08	-9 OC 19	
1t(ii)			29.5	3x2mm solid blocks	C	16 JA 22	23 JA 35	
4	6	6.5	29.5		C	-9 JA 37	-8 FE 61	
4t	4	4	30		C	27 AP 35	21 MY 57	
5	3	3	30		S	28 NO 47	24 OC 58	
5t	5.5	7	30.5		C	-3 MR 52	27 DE 56	
5st	4.5	5	30.5		C	26 JA 60	17 MY 78	
5s(i)	"	"	"	Time removed from 5st	S	10 OC 78	18 AP 86	
5s(ii)	5.5	7	30.5		C	20 SE 67	13 JA 86	
6st	"	"	"	P.C. 4413 and time added to 5s(ii)	C	-3 JE 87	18 FE 94	

2p			28	PAID/CHINCHILLA price in D/L		30 MY 53	-3 AU 54	
5sp	3	4	30.5	PAID AT CHINCHILLA in red		26 AP 63		
6sp(t)	3	4	30.5	PC 4413 added above D/L and time added to 5sp. In red and black		-2 AU 85	-2 JE 98	

CHIRN PARK 1.5km NW of Southport
Post Office 1957-

5s	6.5	6.5	30.5		C	24 AP 57	12 JE 81	
----	-----	-----	------	--	---	----------	----------	--

QUEENSLAND STEEL DATESTAMPS - COMMONWEALTH PERIOD

CHORREGON 64km SE of Winton
Post Office 1930-1976

4	4.5	4.5	30.5		S	-1 AP 32	24 OC 60	
5s	6	7	30.5	(*) 27 JY 74; 29 SE 76. (C)	S	17 OC 63	20 JA 73	

CHOWEY 15km NW of Biggenden
Receiving Office 1910-1921; Post Office 1922-1965

1(i)				CHOWEY R.O.				
1(ii)	2.5	2.5	26		R	25 OC 29	21 SE 50	

CHRISTMAS CREEK 22km S of Beaudesert
Post Office 1877-1888; Receiving Office 1888-1889; Post Office 1889-1910; Receiving Office 1910-1927; Post Office 1927-1954

1t			25	Time across. CDS CHRISTMAS CK.	2R	19 OC 04	-2 MR 10	
4	4	4.5	30.5		3R	-2 FE 41	11 JA 51	

CHURCHILL 2.5km S of Ipswich PO
Receiving Office 1892-1899 and 1913-1927; Post Office 1927-1976

5	5	5	29	(*) 25 SE 38. (C)	C	25 OC 54	12 AU 76	
---	---	---	----	-------------------	---	----------	----------	--

CINNABAR 50km W of Gympie
Receiving Office 1903-1921; Post Office 1921-1978

1	2.5	2.5	26		S	15 DE 23	-9 JL 57	
5s	7	7	30.5	(*) 8 MY 71. (C)	R	-7 MR 62	14 AP 74	

CLAREDALE 30km SW of Ayr
CLARE renamed. Post Office 1953-

5	4.5	4	30.5		S	-2 FE 53	-1 MR 68	
5(s)	"	"	"	SDL fitted to 5. (*) 12 JY 88. (C)	S	11 NO 70	26 NO 84	

CLARENDON 30km NW of Ipswich
Receiving Office 1894-1927; Post Office 1927-1933 and 1934-1951

5								
---	--	--	--	--	--	--	--	--

CLARKE RIVER 132km NW of Charters Towers
Telegraph Office 1879-1896; Receiving Office 1896-1909; Post Office 1909-1971

1	2	2	26.5		S	-2 JA 13	-5 AP 54	
5s	1.5	3	30.5		3R	12 NO 62		

CLAYBURN 15km N of Jandowae
Telephone Office 1927->1956

1								
---	--	--	--	--	--	--	--	--

CLAYFIELD 6.5km NE of Brisbane GPO
Receiving Office 1895-1909; Post Office 1909-

1t			25	Time across	S	24 AU 11	-9 AU 29	
1	•	•	27	Squarish dots.	S	15 MY 27	15 JY 41	
5t(i)	4.5	6	30	Code N2	S	-4 AU 43	26 AU 53	
5t(ii)	4.6	6	30	Code N14. Small Q	C	21 OC 55	19 NO 61	
5t(ii)x	"	"	"	N14 removed from 5t(ii)				
5t(ii)x(s)	"	"	"	SDL fitted to 5t(ii)x	C	17 AU 64	16 FE 68	
5(i)	2.5	2	30.5	Code N14				
5(i)x	"	"	"	N14 removed from 5(i)				
5(i)x(s)	"	"	"	SDL fitted to 5(i)x (*) 3 MR 73 (possibly 2); 25 SE 7_. (C)	C	-1 OC 70	-7 AP 76	
5(ii)	1	1	30	Code N14. Big Q	R	28 MR 51	-3 FE 60	
5(ii)x	"	"	"	N14 removed from 5(ii). (*) No date line. (C)				
5(ii)x(s)	"	"	"	SDL fitted to 5(ii). (*) Scrambled date. (C)	R	-5 FE 69		
5s	10	10	30.5	Code 1	C	-4 AP 64	-9 SE 87	
6s	6	6.5	30	QLD-4011. (*) 6 AU 86. (C)	C	-4 MR 83	-6 AU 86	
6st	6	5.5	30.5	QLD-4011	C	23 DE 68	30 JA 92	

CLAYTON 10km S of Bundaberg
Telephone Office 1936

4								
---	--	--	--	--	--	--	--	--

QUEENSLAND STEEL DATESTAMPS – COMMONWEALTH PERIOD

CLERMONT 108km NW of Emerald
Post Office 1864-

1(i)	•	•	25		S	30 DEC 06	27 APR 17	
1(ii)	3.5	3	28.5		C	25 MY 16	11 SE 35	
1(iii)	1	1	27		C	17 AP 17	22 DE 58	
1(iv)	•	•	27		C	12 OC 15	-8 MR 39	
1t(i)			25	Time across	R	-8 SE 24		
1t(ii)	2	2	30		S	-4 AU 47	-8 DE 47	
1t(iii)	■	■	30	3 x 1.5 mm blocks	3R	21 FE 25		
4	10	9.5	30.5		C	-3 NO 34	-1 OC 60	
4(s)	"	"	"	SDL fitted to 4	C	-9 OC 70	29 AU 85	
5t	4	3	31	AUST.	C	-7 DE 49	23 DE 64	
5t(s)	"	"	"	SDL fitted to 5t	S	-5 OC 66	-4 MR 71	
5	6	5	30.5		C	-6 NO 57	14 FE 69	
5(s)	"	"	"	SDL fitted to 5	C	-8 OC 70	-4 JE 84	
6st	8.5	9	30.5	QLD-4721	C	23 JY 73	-5 JA 91	
6s	6.5	7	30	QLD-4721	C	-6 OC 80	16 MY 88	

4p	4	4	30.5	Price not used in red		-3 MY 64		
4p(s)	4	4	30.5	Price removed and SDL fitted to 4p in red		-4 DE 78	16 AP 86	

CLEVELAND 24km SE of Brisbane GPO
Post Office 1861-. Relocated 1961 and the original Post Office became CLEVELAND EAST

1(i)	•	•	25	3 letter month	C	20 JAN 09	10 MAY 50	
1(ii)	3	3	31		R	-2 FE 59		
5(i)	5	6	30.5	Tiny Q	C	21 SE 55	10 OC 67	
5(i)(s)	"	"	"	SDL fitted to 5(i)	C	-4 JA 71	25 SE 85	
5(ii)	5.5	4.5	30.5	Big round Q	S	10 MY 65	30 OC 67	
5(ii)(s)	"	"	"	SDL fitted to 5(ii)	C	23 OC 70	21 JA 86	
5s	9.5	10.5	30.5		C	12 DE 61	29 OC 85	
5t	5.5	7.5	31		C	21 AP 51	-8 FE 69	
5t(s)	"	"	"	SDL fitted to 5t	C	17 DE 69	24 AP 74	
6s(i)	9	11	32.5	QLD-4163	C	10 MY 83	15 JY 85	
6s(ii)	9	9	32.5	QLD-4163	2R	-1 AP 80	28 AP 81	
6st(i)	7.5	7.5	30	QLD-4163	C	31 AU 77	27 OC 88	
6st(ii)	8	8	32.5	QLD-4163	R	18 DE 80		

1	•	•	24.5	PAID CLEVELAND in black		-2 APR 35		
5sp	8.5	7	30.5	Price not used in red		-9 MR 64		
5sp(t)	8.5	7	30.5	PAID AT CLEVELAND in red Time added to 5sp		21 OC 70	26 FE 74	
6sp	3	1	30.5	In red		10 JE 77		

CLEVELAND EAST 1km E of new Cleveland PO
CLEVELAND renamed. Post Office 1961-1978

5s	6.5	7.5	30.5		S	31 MY 61	12 DE 74	
----	-----	-----	------	--	---	----------	----------	--

CLEVELAND POINT 3km NE of Cleveland
Telephone Office 1940-1953

5								
---	--	--	--	--	--	--	--	--

CLIFFORD 77km NE of Roma
Receiving Office 1903-1915; Telephone Office 1927->1956

1								
---	--	--	--	--	--	--	--	--



Cherry Gully type 5



Clermont type 1t(iii)



Cleveland type 6s(ii)



Clifton type 6s(iii)

QUEENSLAND STEEL DATESTAMPS - COMMONWEALTH PERIOD

CLIFTON 34km NE of Warwick

Post Office 1869. Renamed KINGS CREEK then reverted to CLIFTON during 1869

1t(i)			25	Time across	C	-6 AU 08	20 JE 24	
1t(ii)	•	•	28.5		C	31 DE 24	31 OC 34	
1(i)	•	•	25	Year in full. Also in blue	C	-3 DE 1912	-8 NO 1920	
1(ii)	2	1.5	27	Also in violet	C	18 AU 13	-7 MR 51	
4	8.5	8	30		C	25 AP 35	10 JA 58	
5s(i)	6.5	6	30.5		C	22 FE 58	11 JY 75	
6s(j)	"	"	"	P.C. 4361 added to 5s(i) at top	C	-5 AU 77	12 MR 92	
5s(ii)	5	5	30.5		C	-2 JE 58	-9 DE 72	
6s(ii)	"	"	"	P.C. 4361 added to 5s(ii) at top	C	13 NO 80	27 FE 92	
5st	13.5	13.5	30.5		C	13 DE 60	-5 DE 77	
6s(iii)	"	"	"	P.C. 4361 added to 5st at top and time removed	R	19 JE 78		
6st	12.5	12.5	33	QLD-4361	C	27 MR 79	-8 JA 88	

5sp	1.5	1	31	PAID AT CLIFTON		-3 AP 78		
6stp	7	7.5	32.5	PAID above D/L/QLD-AUST-4361 in red		18 MY 81	14 DE 87	

CLIFTON BEACH 20km NW of Cairns

Post Office 1969-

5s	2	2.5	30.5	(* 2 JE 69; 4 OC 74; 4 OC 64. (C)				
6s	1	1	30	QLD-4870	S	24 FE 71	28 SE 86	

CLIFTON HOMESTEAD AREA 40km SSW of Toowoomba

Receiving Office 1878-1927; Post Office 1927 until renamed BACK PLAINS 1935

1			31	Q'LAND	4R	12 OC 33	-3 OC 35	
---	--	--	----	--------	----	----------	----------	--

CLINTONVALE 18km NNE of Warwick

Receiving Office 1912-1927; Post Office 1927-1975

5	2	2	29.5	(* 22 JA 58. (C)	R	16 OC 46	25 AU 67	
5(s)	"	"	"	SDL fitted to 5. (* 24 AP 75; 7 JE 77. (C)	2R	12 FE 73	20 NO 73	

CLOHESY (2) 17km NE of Mareeba

Post Office 1895-1898; Telephone Office >1956-

5s	5	5	31	(* 12 OC 50, 17 DE 57, 31 DE 62. (C)				
----	---	---	----	--------------------------------------	--	--	--	--

CLONCURRENCY 110km E of Mt. Isa

Post Office 1871-

1(i)	•	•	25		C	-3 SEP 06	13 FEB 19	
1(ii)			26.6	1mm square blocks	S	13 SE 20	27 JY 22	
1t(i)			25	Time across	C	-7 OC 07	23 DE 20	
1t(ii)	2	2	30	Double arcs	R	16 AP 21	19 JY 26	
1t(iii)	2.5	1.5	28	Q↔C 4.5mm	C	20 OC 27	12 AU 33	
1t(iv)	2.5	2.5	28.5	Q↔C 6.5mm	C	-7 AP 26	-7 NO 34	
1t(v)	2	2	31	Single Arcs	R	22 JY 25	-7 AP 26	
4	8.5	7.5	30.5		C	-2 AU 33	20 JE 60	
4t(i)	11	10	30		C	16 FE 36	20 MY 54	
4t(ii)	7.5	7.5	29.5		C	-3 JY 55	21 AP 60	
5	2	1	28		R	21 FE 47	15 MR 55	
5t	6	6	30		S	25 AU 60	11 OC 65	
5t(s)	"	"	"	SDL fitted to 5t	C	28 JA 67	-4 SE 72	
5s(i)	6.5	7.5	30.5	Wide letters	C	29 SE 64	-1 OC 86	
5s(ii)	6.5	7.5	31	Narrow letters	C	14 FE 69	11 AU 83	
6s	5.5	6	30.5	QLD-4824	C	-3 AU 77	-9 JA 81	
6st	5.5	5.5	30.5	QLD-4824	C	22 NO 72	-5 AU 91	

5sp	2	3	30.5	In red		27 JE 63		
6stp	1	1	30.5	PAID above D/L/QLD-AUST-4824 in red		-5 NO 88	20 AU 91	

CLONDUFF 20km S of Taroom

Telephone Office 1927->1956

5s	8.5	9	31	(* 25 FE 70; 24 FE 70; 25 FE 80. (C)	3R	-9 MR 65		
----	-----	---	----	--------------------------------------	----	----------	--	--

CLONTARF (1) 10km E of Petrie

Post Office 1970-1993(?)

6s	8	7.5	30	QLD-4019	C	29 SE 71	26 JY 88	
----	---	-----	----	----------	---	----------	----------	--

QUEENSLAND STEEL DATESTAMPS - COMMONWEALTH PERIOD

CLONTARF (2) 10km S of Millmerran
Telephone Office 1940->1956

5	5	5.5	30		4R	31 JY 66		
---	---	-----	----	--	----	----------	--	--

CLONTARF BEACH 1.5km SE of Clontarf PO
HORNIBROOK HIGHWAY renamed. Post Office 1947-

5	1.5	1.5	31		C	12 AP 50	13 JE 65	
5(s)	"	"	"	SDL fitted to 5	C	28 FE 68	-3 MR 72	
5s	2.5	3	30.5		C	16 MY 60	10 FE 90	

CLOSEBURN 23km NW of Brisbane GPO
CEDAR CREEK renamed. Post Office 1931-1963

5	4	4	31		3R	-1 MR 51	-7 SE 59	
---	---	---	----	--	----	----------	----------	--

CLOYNA 15km NW of Murgon
Telephone Office 1927; Post Office 1934-1982

1	5	4	29.5		S	24 AU 34	-4 MR 57	
5s	10.5	11	30	(*10 JA 74; 39 JA 97. (C)	S	24 OC 61	-7 NO 80	

CLUDEN 8km S of Townsville
Telegraph Office 1880's; Post Office 1949 until renamed WULGURU 1958

5	8.5	8.5	30.5		2R	-1 JE 50	29 JE 55	
---	-----	-----	------	--	----	----------	----------	--

CLUMP POINT 3km N of Mission Beach
Telephone Office 1936-1946

4								
---	--	--	--	--	--	--	--	--

COALBANK 12km SE of Wutul
Receiving Office 1908-1917; Telephone Office 1927->1956

1								
---	--	--	--	--	--	--	--	--

COALSTOUN LAKES 30km E of Gayndah
Receiving Office 1910-1927; Post Office 1927-1976

1	•	•	27.5		S	-4 OC 23	25 MY 55	
5s	3.5	4	30.5	(*21 MY 74; 31 MY 76. (C)	S	-5 MR 60	30 JY 75	

COBBA-DA-MANA 15km E of Inglewood
Receiving Office 1909-1927; Post Office 1927-1968

4	3	3.5	30.5		R	-6 NO 33	20 MR 59	
5s	2	3.5	31		2R	-4 FE 66	-3 AP 66	

COBBOLD near Normanton
Telephone Office 1924->1956

1								
---	--	--	--	--	--	--	--	--

COEN 275km NW of Cooktown
Telegraph Office 1880's; Receiving Office 1888-1893; Post Office 1893-

1	4	4	30		C	-4 AP 13	27 AP 61	
5s	14	14.5	30.5		C	25 MR 63	26 AU 91	

COLEYVILLE 10km W of Harrisville
Receiving Office 1892-1915; Telephone Office 1924->1956

1	•	•	27	(*14 NO 29. (C)				
1(s)	"	"	"	SDL fitted to 1. (*25 NO 59; -- JE 3. (C)				

COLINTON 19km NNW of Toogoolawah
Receiving Office 1878-1913; Post Office 1913-1985

1	4	4	29		R	13 OC 14	20 MY 55	
5s	4.5	5	30.5		S	-5 AP 60	14 FE 85	

COLLARROY 100km S of Mackay
Telegraph Office 1880's; Post Office 1895-1921

1	2.5	2.5	28		3R	21 AU 13	30 SE 15	
---	-----	-----	----	--	----	----------	----------	--

COLLEGE GREEN near Clifton
Telephone Office 1926-1946

1								
---	--	--	--	--	--	--	--	--

QUEENSLAND STEEL DATESTAMPS – COMMONWEALTH PERIOD

COLLEGE VIEW 37km E of Toowoomba
Receiving Office 1902-1927; Post Office 1927-1941

--	--	--	--	--	--	--	--	--

COLLINSVILLE 82km W of Proserpine
Receiving Office 1922-1923; Post Office 1923-

1(i)	•	•	27		R	19 MR 23	27 JA 26	
1(ii)	2	2	29		C	-9 OC 29	21 SE 54	
5(i)	5	5	31		C	30 SE 38	-2 SE 68	
5(i)(s)	"	"	"	SDL fitted to 5(ii)	S	18 JE 69	31 MY 84	
5(ii)	2.5	3	30.5		C	-3 AP 57	18 NO 66	
5(ii)(s)	"	"	"		2R	30 OC 68		
5s	2.5	4	30.5		C	20 SE 62	31 MY 84	
6s(i)	3.5	3.5	30.5	QLD-4804	C	22 MR 71	-9 JY 76	
6s(ii)	2	2	30	QLD-4804. E level with dateline	C	16 OC 71	22 JE 76	
6st	"	"	"	Time added to 6s(ii)	C	31 DE 75	15 SE 91	

6stp	3.5	3.5	30	PAID above D/L/QLD-AUST-4804		21 OC 88	11 JA 89	
------	-----	-----	----	------------------------------	--	----------	----------	--

COLOSSEUM 70km SE of Gladstone
Receiving Office 1899-1927; Post Office 1927-1955. Makowata opened.

1	2	2	26		2R	31 JA 26	-4 AU 52	
---	---	---	----	--	----	----------	----------	--

COLSTON PARK 34km SW of Sarina
Telephone Office 1940->1956

5	2.5	3	30.5					
5(s)	"	"	"	SDL fitted to 5.				

COLTON 13km NW of Maryborough
Receiving Office 1900-1927; Post Office 1927-1938

--	--	--	--	--	--	--	--	--

COLUMBOOLA 14km E of Miles
Receiving Office 1907-1910; Post Office 1910-1980

1	2	2	26.5		S	25 AP 10	-5 JY 61	
5s	4	4	30.5		S	27 SE 61	25 JY 80	

COMBOYURO On the NW tip of Moreton Island
Telephone Office 1915->1956

1								
---	--	--	--	--	--	--	--	--

COMET 40km E of Emerald
Post Office 1877-

1	3.5	3.5	29.5		S	16 SE 13	-1 OC 68	
6s	7	7	30	QLD-4702	S	11 FE 71	-4 FE 86	

CONDAMINE 30km S of Miles
Post Office 1856-

1	1.5	1.5	30		C	22 FE 26	29 JE 61	
5s	5.5	6.5	31		C	-2 JY 62	23 OC 73	
6s	7	6.5	30.5	QLD-4416	C	25 MR 74	-7 MR 83	

CONDAMINE AERODROME 12km N of Condamine
Telephone Office 1953->1956

5								
---	--	--	--	--	--	--	--	--

CONDAMINE ROAD 15km S of Miles
Telephone Office 1918 until renamed WESTCOURT 1935

1								
---	--	--	--	--	--	--	--	--

CONONDALE 27km SW of Nambour
Receiving Office 1904-1915; Telephone Office 1927-1949; Post Office 1949-1974

5	4	4	28.5		S	19 AP 45	-4 MR 68	
5(s)	"	"	"	SDL fitted to 5	R	29 JY 70	-1 MR 74	

CONWAY 20km E of Proserpine
Telephone Office 1927-1956

1								
---	--	--	--	--	--	--	--	--

QUEENSLAND STEEL DATESTAMPS - COMMONWEALTH PERIOD

COOBERRIE 10km N of Yeppoon
Telephone Office 1927->1956

5	3.5	2	30						
5(s)	"	"	"	SDL fitted to 5.					

COOCHIN CREEK 6.5km S of Landsborough
Receiving Office 1888-1927; Post Office 1927-1931

1	•	•	30						
---	---	---	----	--	--	--	--	--	--

COOEE BAY 2.5km SE of Yeppoon
Post Office 1961-1977

5s	6	7	31						
----	---	---	----	--	--	--	--	--	--

COOEEALL 13km NW of Wowan
Telephone Office 1927-1929

1									
---	--	--	--	--	--	--	--	--	--

COOKTOWN 170km N of Cairns
Post Office 1874-

1t	•	•	29						
1(i)	2	2.5	28.5						
1(ii)	4.5	4.5	28.5						
5s(i)	7	8.5	30.5	Code 1					
5s(ii)	7.5	8.5	31	Code 2					
5s(iii)	7	8	30.5						

5sp	2	•	31	PAID AT COOKTOWN in red & black					
-----	---	---	----	---------------------------------	--	--	--	--	--

COOLABUNIA 14km NW of Nanango
Receiving Office 1903-1909; Post Office 1909-1976

1	•	•	25		R	31 JAN 15	10 FEB 32		
4	4.5	4	29.5		S	29 MY 35	-4 NO 57		
5s	5	6	30.5		S	22 FE 63	-1 FE 76		

COOLABUNIA WEST near Coolabunia
Telephone Office 1927

1									
---	--	--	--	--	--	--	--	--	--

COOLADDI 83km SW of Charleville
Receiving Office 1918-1924; Post Office 1924-

1	•	•	27		C	13 AU 23	29 SE 62		
5s	8.5	9	31		C	21 JE 65	15 JY 91		

COOLANA 22km WNW of Ipswich
Receiving Office 1923-1927; Post Office 1927-1966

1	•	•	27.5	COOLANA R.O.	3R	21 JE 27	28 JA 55		
5s	9	11	30		4R	-6 JY 62	29 SE 66		

COOLANGATTA 30km SSE of Southport
KIRRA renamed. Post Office 1928-

1t	2	2	31		C	-7 NO 28	23 AP 59		
4	5	5	30		C	15 DE 40	20 NO 61		
5(i)	3	1.5	30		C	-1 DE 48	13 MY 62		
5(ii)	4	5	30.5	Small Q	C	24 DE 46	20 JA 59		
5(ii)(s)	"	"	"	SDL fitted to 5(ii)	R	-5 SE 62			
5(iii)	1.5	1.5	29.5	Large Q. Dot after T.	C	24 NO 44	-8 AP 63		
5s	3	4	30.5		S	10 MY 65	25 NO 69		
5st	4	5	31		C	24 JY 61	-4 JE 75		
6st	1	1.5	30	QLD-4225	C	28 JA 77	-1 OC 86		

5sp	1	1	30.5	In red					
-----	---	---	------	--------	--	--	--	--	--

COOLGARRA 45km SW of Herberton
RETURN CREEK renamed. Post Office 1883-1968

1	1	1	29		R	-6 NO 29	12 SE 38		
5s	6	7	31		2R	11 JE 64	23 JY 67		

QUEENSLAND STEEL DATESTAMPS – COMMONWEALTH PERIOD

COOLMUNDA DAM 13km E of Inglewood
Post Office 1965-1967

5s	5.5	6.5	30.5		3R	15 JE 65	22 SE 67	
----	-----	-----	------	--	----	----------	----------	--

COOLOOLABIN 6km W of Yandina
Telephone Office 1940->1956

5								
---	--	--	--	--	--	--	--	--

COOLUM 16km NE of Nambour
Receiving Office 1892-1901; Telephone Office 1929-1950

1								
---	--	--	--	--	--	--	--	--

COOLUM BEACH 16km NE of Nambour
Receiving Office 1924-1926; Post Office 1926-

1	•	•	27.5	CDS COOLUMBEACH	S	12 DE 29	26 NO 58	
5s	1.5	2	30.5		C	-6 JY 60	10 DE 82	

COOMBABAH
Details Unknown

5s	6	7	30.5		4R	24 MR 66		
----	---	---	------	--	----	----------	--	--

COOMERA (2) 14km NW of Southport
COOMERA TOWNSHIP renamed. Post Office 1889-1973

1	3	3.5	28.5		C	-3 SE 13	22 SE 61	
5s	8.5	9.5	30.5	(* 24 OC 68; 24 FE 67. (C)	S	30 MR 62	-8 JE 71	

COOMINGLAH 30km WNW of Monto
Telephone Office 1940->1956

5								
---	--	--	--	--	--	--	--	--

COOMINGLAH RANGE 15km WNW of Monto
Telephone Office 1953->1956

5	0.5	•	31	CDS GOOMINGLAH RANGE. (* 15 NO 4528 JA 7. (C)				
5(s)	"	"	"	SDL fitted to 5. (* 17 FE 58. (C)				

COOMINYA 16km S of Esk
Receiving Office 1905-1907; Post Office 1907-

1	•	•	25		C	-1 MAR 09	22 DEC 37	
5(i)	4	3	25		S	25 OC 37	24 AP 42	
5(ii)	4.5	4.5	30		C	-3 MY 45	10 NO 89	
5st	9	9	30.5		C	-8 JY 65	11 JE 87	
6s	"	"	"	P.C. 4311 added to 5st, and time removed	C	18 NO 87	-5 OC 89	

COOMRITH 30km SW of Meandarra
Telephone Office 1924->1956

1								
---	--	--	--	--	--	--	--	--

COONDOON 25km E of Gympie
Telephone Office 1936->1956

4								
---	--	--	--	--	--	--	--	--

COONEEL 8km S of Wowan
Telephone Office 1950->1956

5								
---	--	--	--	--	--	--	--	--

COONGOOLA 51km NNE of Cunnamulla
Receiving Office 1896-1909; Post Office 1909-1974

1	•	•	25		C	-9 SEP 11	13 MAR 57	
5s	4	4	31	(* 15 JA 52. (C)	R	16 MR 60	31 DE 71	

QUEENSLAND STEEL DATESTAMPS - COMMONWEALTH PERIOD

COOPERS PLAINS 11km S of Brisbane GPO

Receiving Office 1874-1876; Post Office 1876-1890; Receiving Office 1890-1897 and 1926-1927; Post Office 1927-

1			28	No arcs/dots	R	25 JL 32	26 DE 33	
4	5	4.5	31	No date line c1942	S	23 NO 34	-7 AP 50	
5t	0.5	1	30	Code S5	S	<u>12 AP 55</u>	-4 AP 61	
5tx	"	"	"	S5 removed from 5t	R	-7 SE 62		
5tx(s)	"	"	"	SDL fitted to 5tx	S	<u>11 MR 64</u>	-5 JY 68	
5s(i)	4	4	30.5		C	23 DE 64	<u>23 JA 90</u>	
5s(ii)	6	6	30.5		C	11 OC 68	15 MR 89	
6st	3.5	3.5	30.5	QLD-4108	C	12 MY 69	19 AU 71	

COORAN 20km SE of Gympie

Receiving Office 1888-1889; Post Office 1889-

1	•	•	25		C	13 MAY 07	<u>-1 DEC 35</u>	
4	3.5	4	25	Q'LD. 3 letter month	C	-9 NOV 36	25 MAR 58	
5s	6.5	6	30.5		C	10 JE 61	-1 NO 89	

COORANGA NORTH 25km E of Jandowae

Telephone Office 1924-1947; Post Office 1947-1984

1	•	•	27		R	30 MY 49	27 FE 61	
5s	5	6	30.5		R	13 AP 62	20 SE 82	

(*28 SE 84. (C)

COORORA 80km SW of Tara

Post Office 1913-1917; Receiving Office 1917-1919

1	•	•	25		4R	-8 MR 1914	16 JA 1915	
---	---	---	----	--	----	------------	------------	--

COOROY 35km SE of Gympie

Post Office 1892-

1(i)	2	2	27	Also in blue and violet	C	-2 OC 11	14 SE 36	
1(ii)	2	3.5	29	First O is more oval	C	-4 JA 28	28 FE 51	
5	6	6	29.5		C	20 AP 40	16 AP 60	
5s(i)	13	14	30.5		C	-3 DE 60	26 NO 73	
6s	"	"	"	P.C. 4563 added to 5s(i) at top	C	14 AP 76	24 SE 86	
5s(ii)	12	13	30.5		C	-5 AP 62	25 FE 74	
6st	"	"	"	P.C. 4563 and time added to 5s(ii)	C	31 DE 74	15 DE 82	
6stp	3	3	30	PAID above D/L/QLD-AUST-4563 in red		<u>-9 SE 82</u>	20 SE 89	

COOROY WEST 5km SW of Cooroy

Receiving Office 1923?. (Planned but not known if opened); Telephone Office 1924-1929

1								
---	--	--	--	--	--	--	--	--

COORPAROO (1) 4km SE of Brisbane GPO

Post Office 1880-

1(i)			26.5	Horizontal blocks	S	-7 SE 34	-1 MY 38	
1(ii)	2	2	26.6	1(i) now with 2mm arcs	S	-1 AP 39	-1 OC 40	
5(i)	1.5	1	30.5	Code SE2	R	23 SE 53		
5(i)x	"	"	"	SE2 removed from 5(i)				
5(i)x(s)	"	"	"	SDL fitted to 5(i)x	C	11 OC 69	<u>13 OC 87</u>	
5(ii)	1	2	29		C	14 JY 59	-8 OC 71	
5(iii)	3	2.5	30.5	Big bold letters. Damaged frame	C	-9 AP 52	13 OC 67	
5(iii)(s)	"	"	"	SDL fitted to 5(iii)	2R	<u>13 AP 73</u>		
5t	•	1	30	Code SE2	C	-2 AU 50	31 JA 62	
5tx	"	"	"	SE2 removed from 5t	R	12 FE 62	-6 SE 63	
5tx(s)	"	"	"	SDL fitted to 5tx	R	<u>21 DE 63</u>	<u>10 AU 65</u>	
5s(i)	7	7	30.5		C	28 JA 71	11 SE 89	
5s(ii)	2	2	30.5		C	26 AP 73	31 JA 90	
5st(i)	5	5.5	30.5		C	11 JE 64	<u>28 MR 89</u>	
5st(ii)			30.5	No arcs/dots	C	-2 JY 64	-3 JY 86	

5sp	•	•	30.5	Code SE2 removed in red		-2 DE 70	-3 MR 71	
6sp	1	1	30.5	PAID above D/L/QLD-AUST-4151 in red		12 JA 83	27 NO 90	

COORPAROO POSTAL DEPOT

Opened

3bt	3.5	2	30.5	POST DEPOT/COORPAROO Q	R	-4 JY 39	22 AU 51	
-----	-----	---	------	------------------------	---	----------	----------	--

QUEENSLAND STEEL DATESTAMPS - COMMONWEALTH PERIOD

COORUMBA 10km W of South Johnstone
BERNER CREEK renamed. Telephone Office 1946-1968

5								
---	--	--	--	--	--	--	--	--

COOTHARABA 18km NNE of Cooroy
Post Office 1878-1892; Receiving Office 1892-1910; Post Office 1910-1915; Receiving Office 1915-1921; Telephone Office 1927->1956

1	•	•	25			23 JUL 13	21 AUG 13	
---	---	---	----	--	--	-----------	-----------	--

COOYAR 40km SSW of Nanango
Receiving Office 1901-1902 and 1904-1907; Post Office 1907-1994(?)

1	•	•	25		C	29 OCT 07	23 FEB 32	
4	7	7	30.5		C	30 AP 32	15 MR 61	
5s	11	12	30.5	(* 1 MY 69.	C	-8 OC 63	13 SE 88	

COPPERFIELD 6.5km SW of Clermont
Post Office 1866-1915; Receiving Office 1915-1927; Post Office 1927-1929

--	--	--	--	--	--	--	--	--

CORDALBA 11km NW of Childers
Receiving Office 1893-1896; Post Office 1896-1981

1(i)	•	•	25		S	30 APR 08	21 AUG 22	
1(ii)	•	•	29		3R	31 DE 25	-9 NO 29	
1(iii)	2	3	29	1(ii) Now with arcs	C	11 JY 30	-3 AU 60	
5s	7	6	30.5		C	-4 SE 63	15 NO 79	

CORDELIA 11km NE of Ingham
Post Office 1936-1972

4	5.5	6.5	29		R	-5 OC 36	13 NO 40	
5	3	3	30.5	(* 15 JA 57; 7 DE 57. (C)	S	30 AP 48	12 MR 68	
5(s)	"	"	"	SDL fitted to 5. (* 11 JA 69. (C)	R	-3 JE 68		

CORELLA 10km NNW of Gympie
Receiving Office 1925-1927; Post Office 1927-1965

1	1.5	1	30		3R	30 NO 31	-9 NO 37	
---	-----	---	----	--	----	----------	----------	--

CORFIELD 82km NNE of Winton
Post Office 1898-1991

1	•	•	25		C	12 OC 22	25 OC 61	
5s	10	9.5	31		C	18 MR 68	18 JA 90	

CORINDA 10km SSW of Brisbane GPO
Post Office 1889-

1(i)	•	•	25	Year in full	R	23 JE 1914	27 SE 1927	
1(ii)	•	•	27		C	28 AU 30	23 MR 61	
5s(i)	11	12.5	30.5		C	-5 MY 64	22 OC 87	
5s(ii)	9	11	30.5		C	12 MR 73	-9 DE 91	
5st	10	11	31		C	29 OC 63	11 JA 73	
6st	10	10	30	QLD-4075	C	-7 AP 77	24 JA 95	
5sp	6	7	30.5	In red		29 AP 69		
6sp(t)	6	7	30.5	PC 4075 above D/L and time added to 5sp in black		19 JA 94	19 AP 94	

CORINDA POSTAL DEPOT
Opened

5	1	•	30.5	CORINDA POST DEPOT SW4/QLD AUST	R	10 MR 56	-9 AU 58	
---	---	---	------	---------------------------------	---	----------	----------	--

COTSWOLD 25km S of Boonah
Receiving Office 1900-1927; Post Office 1927-1958

1	•	•	26.5		3R	14 JY 31	14 MY 53	
---	---	---	------	--	----	----------	----------	--

COTTON TREE 1km E of Maroochydore
Telephone Office 1940-1949; Post Office 1949-

5	4	4	31		C	10 JE 50	14 MR 69	
5(s)	"	"	"	SDL fitted to 5	C	15 JY 69	27 AP 92	

COTTONBURRA 30km NW of Chinchilla
Telephone Office 1924-1933

1								
---	--	--	--	--	--	--	--	--

QUEENSLAND STEEL DATESTAMPS – COMMONWEALTH PERIOD

COTTONVALE 20km N of Stanthorpe
Receiving Office 1920-1921; Post Office 1921-1991

1	1.5	1.5	26		C	-8 NO 21	29 SE 59	
5s	5.5	6	30.5		C	17 MR 64	11 OC 83	
6s	"	"	"	PC 4375 added to 5s below D/L	R	12 FE 85	13 MY 87	

COTTONWOOD near Tara
Telephone Office 1924-1929

1								
---	--	--	--	--	--	--	--	--

COULSON 6km NE of Boonah
Receiving Office 1887-1927; Post Office 1927-1949; Telephone Office 1949->1956

1(i)	•	•	27	CDS COULSON R.O.	4R	13 MY 16		
1(ii)	•	•	26.5		3R	25 SE 36	10 MR 49	

COWAN COWAN On the west coast of Moreton Island
Telephone Office 1915->1956

5	2	2	30		3R	16 SE 39	10 OC 51	
---	---	---	----	--	----	----------	----------	--

COWLEY (2) 20km S of Innisfail
Telephone Office 1929-1935; Post Office 1935-1980

1	:	:	29.5		S	22 SE 37	26 MR 54	
5s	12.5	12	31		S	-5 MR 66	16 NO 77	

COXEN near Jondaryan
ROTHESAY Telephone Office renamed. Telephone Office 1948-1958

5								
---	--	--	--	--	--	--	--	--

CRACOW 55km NE of Taroom
Receiving Office 1910; Post Office 1932-1993

4	5	6	30		S	22 JA 33	19 OC 60	
5s	9.5	10	30.5		C	23 AP 62	21 AU 89	

CRAIGALLIAN 10km SE of Woorooga
Telephone Office 1926->1967

1								
---	--	--	--	--	--	--	--	--

CRANNAGH 10km SE of Stanthorpe
Telephone Office 1918-1940

1								
---	--	--	--	--	--	--	--	--

CRAWFORD 3km N of Kingaroy
Receiving Office 1909-1923; Post Office 1923-1954

1(i)	2.5	2.5	27.5		4R	23 JA 24	-9 MR 32	
1(ii)	•	•	27.5	1(i) Now with dots	2R	-4 SE 33	-4 JA 47	

CREDITON 15km SW of Finch Hatton
Telephone Office 1950->1956

5	2	1.5	30	CDS CREDITON TO. (*) 13 AU 55. (C)	2R	23 AP 56		
5(s)	"	"	"	SDL FITTED TO 5 (*) 4 DE 57; 13 DE 67; 4 DE 79. (C)				

CRESCENT VIEW 16km SE of Rockhampton
Telephone Office 1957-1962

5s								
----	--	--	--	--	--	--	--	--

CRESSBROOK 5km NE of Toogoolawah
Post Office 1886-1905 and 1913(?) -1920

1	•	•	25	Year in full...note year	4R	-5 JA 1911		
---	---	---	----	--------------------------	----	------------	--	--

CRIBB ISLAND 16km NE of Brisbane GPO
Receiving Office 1920-1927; Post Office 1927-1980

4	4.5	5	31		R	30 SE 39	23 FE 61	
5s	6	6	30.5	(*) 20 NO 68; 3-JA_4. (C)	S	30 JE 61	23 JY 76	

CROFTBY 20km SSW of Boonah
BYCROFTS renamed. Receiving Office 1887-1927; Post Office 1927-1953; Telephone Office 1953->1956

1	2.5	2.5	28		3R	-4 NO 38	23 FE 54	
---	-----	-----	----	--	----	----------	----------	--

QUEENSLAND STEEL DATESTAMPS - COMMONWEALTH PERIOD

CROHAMHURST 10km W of Landsborough
Receiving Office 1900-1918; Telephone Office 1936->1956

5	2.5	2	29.5		4R	31 JA 58		
---	-----	---	------	--	----	----------	--	--

CROMARTY 35km SE of Townsville
Receiving Office 1891-1896; Telephone Office 1927->1956

5s	8.5	8.5	30.5			(*) AP 6 ; 3 AP 68. (C)		
----	-----	-----	------	--	--	-------------------------	--	--

CROSSDALE 14km NE of Esk
Receiving Office 1894-1927; Post Office 1927-1940; Telephone Office 1940->1956

1	1	1	26		4R	20 56		
---	---	---	----	--	----	-------	--	--

CROSSHILL 8km SSW of Oakey
Receiving Office 1878-1921; Telephone Office 1936-1956

4								
---	--	--	--	--	--	--	--	--

CROWLEY VALE 7km NE of Gatton
VERDANT VALE renamed. Receiving Office 1917-1927; Post Office 1927-1950

--	--	--	--	--	--	--	--	--

CROWNTHORPE 12km N of Murgon
Telephone Office 1946->1956

5						(*) 22 SE 50. (C)	4R	18 DE 47
---	--	--	--	--	--	-------------------	----	----------

CROWS NEST (1) 35km N of Toowoomba
Post Office 1878-

1t(i)			25	Time across	S	28 SE 06	17 DE 13	
1t(ii)	2.5	2.5	30.5		C	24 JE 30	25 FE 58	
1	•	•	25		C	28 MR 1914	26 MY 1927	
4	7	6	29.5		C	11 FE 41	10 DE 52	
5s	2	3	30.5		C	-1 AU 58	17 FE 69	
6s(i)	"	"	"	P.C. 4355 added to 5s above D/L	C	31 AU 84	26 FE 91	
5st	3.5	4	30.5		C	22 AP 59	29 MR 77	
6st(i)	"	"	"	P.C. 4355 added to 5st above D/L	C	19 JE 84	26 NO 91	
6st(ii)	8	8	33	QLD-4355	C	14 DE 78	-3 FE 92	

5stp	1	2	30.5	PAID AT CROWS NEST in red & black		-1 AU 84	-9 NO 92	
------	---	---	------	-----------------------------------	--	----------	----------	--

CROYDON 160km SE of Normanton
Post Office 1886-

1t			25	Time across	R	17 JE 12	-7 OC 13	
1				1t without time	C	16 JA 16	12 OC 54	
5s	7	6	31		C	30 MR 62	16 MR 95	

CROYDON JUNCTION 3km W of Maryborough
Receiving Office 1896-1927; Post Office 1927 until renamed BADDOW 1933

1	•	•	25					
---	---	---	----	--	--	--	--	--

CRYSTAL HAVEN 50km W of Almaden
Telephone Office 1948-1955

5								
---	--	--	--	--	--	--	--	--

CULGOWIE 20km N of Wandoan
Telephone Office 1956-

5	6	6.5	31			(*) 11 JE 53. (C)	4R	18 MY 56
5(s)	"	"	"	SDL fitted to 5		(*) 20 NO 70; 20 FE 77; 28 FE 77. (C)		

CULZEAN 30km S of Donors Hill
Telephone Office 1925->1956

1								
---	--	--	--	--	--	--	--	--

CUMBERLAND 21km W of Georgetown
Post Office 1885-1889; Receiving Office 1889-1902; Post Office 1903-1916; Receiving Office 1916-1927; Post Office 1927-1929;
Telephone Office 1929-1940

5						(*) (C)	4R	28 AP 40
---	--	--	--	--	--	---------	----	----------

QUEENSLAND STEEL DATESTAMPS - COMMONWEALTH PERIOD

CUNNAMULLA 190km S of Charleville

Post Office 1868-

1t(i)			25	Time across	C	-4 OC 04	-9 MR 26	
1t(ii)	2	2	30.5	A↔D 4.5mm	C	21 JY 26	20 AP 32	
1t(iii)	2	2	31	A↔D 3mm	C	16 OC 29	17 SE 58	
1t(iv)	•	•	29		C	30 MR 32	-8 JE 60	
1t(v)		4	32.5	A↔D 7mm	3R	14 JY 42		
5(i)	1	1	30.5		C	28 FE 48	-3 OC 59	
5(ii)	3.5	4	30.5		C	23 AU 44	20 DE 65	
5(ii)(s)	"	"	"	SDL fitted to 5(ii)	C	-9 MY 69	24 MY 74	
6s(ii)	"	"	"	P.C. 4490 added to 5(ii)s. Short tail to 9	C	13 AU 79	21 SE 88	
5st	4.5	5	31		C	23 NO 60	26 JA 73	
5s	3	4	30.5		C	29 DE 61	24 OC 69	
6s(j)	"	"	"	P.C. 4490 added to 5s. Long tail to 9	C	16 OC 79	21 SE 88	
6st	1.5	1.5	30	QLD-4490	C	23 JY 76	18 FE 94	

5sp	1.5	1.5	30.5	In red		-3 MY 63	-3 AU 83	
6sp(t)	1.5	1.5	30.5	PC 4490 added below D/L with time to 5sp in red & black		20 FE 86	31 AU 95	

CUNNINGHAM 20km W of Warwick

Receiving Office 1904-1910; Post Office 1910-1977

1(i)	•	•	25		S	23 SEP 12	23 DE 40	
1(ii)	1.5	1	25	1(i) now with arcs. Still 3 letter month	S	-3 JAN 45	-1 MAR 61	
5s	4	5	30.5		R	-1 DE 64	-7 JA 69	

CURRA 16km NW of Gympie

Receiving Office 1892-1916; Post Office 1916-1977

1	•	•	25		2R	22 AP 18	-3 AP 52	
5s	12.5	12	30.5		S	15 JE 67	<u>28 MR 74</u>	

CURRAJONG 5km SW of Townsville PO

Post Office 1946-1978

5	5	3.5	30.5		S	11 MY 49	29 SE 69	
5(s)	"	"	"	SDL fitted to 5	S	26 JE 71	-2 AU 77	

CURRUMBIN 5.5km N of Coolangatta

Receiving Office 1910-1921; Post Office 1921-

1(i)	•	•	27		C	25 AU 25	<u>18 DE 61</u>	
1(ii)	2.5	2.5	27		S	-5 DE 48	-1 JA 56	
5s	6.5	7.5	30.5		C	27 JE 63	21 DE 72	
6s	3.5	3	30	QLD-4223	C	19 JY 70	10 AP 82	

CURRUMBIN BEACH 1.5km NW of Currumbin PO

Receiving Office 1920-1924; Post Office 1924-

1	•	•	26	Error date (21 DE 18) on a 1½d red KGV	R	<u>10 AP 31</u>	-9 NO 37	
5	1	1	28.5		C	25 SE 40	21 DE 66	
5(s)	"	"	"	SDL added to 5	C	31 JY 70	-4 DE 84	

CURRUMBIN CREEK 12km WSW of Coolangatta

Receiving Office 1899-1927; Telephone Office 1927->1956

1								
---	--	--	--	--	--	--	--	--

CUSHNIE 15km W of Wondai

Telephone Office 1953->1956

5	7.5	11	31		4R	10 NO 52		
5(s)	"	"	"	SDL fitted to 5.				

CYNTHIA 38km S of Monto

Post Office 1929-1969

1	2.5	2	29		2R	-4 AU 33	10 MR 61	
5s	10.5	11	30.5		2R	26 AU 64	-4 MR 66	

CYHEREA 68km SSW of Mitchell

Telephone Office 1950->1956

5								
---	--	--	--	--	--	--	--	--

QUEENSLAND STEEL DATESTAMPS – COMMONWEALTH PERIOD



Coalstoun Lakes type 1



Clintonvale type 5s



Colosseum type 1



Coolana type 5s



Coombabah type 5s



Coorparoo type 5tx(s)



Corella type 1



Cotswold type 1



Crawford type 1(i)



Crossdale type 1



Cunnamulla type 1t(v)



Cunnamulla type 6s(ii)



Cynthia type 5s

D

DAANDINE 25km W of Dalby
Receiving Office 1896-1914; Telephone Office 1953->1956

5								
---	--	--	--	--	--	--	--	--

D'AGUILAR 18km NW of Caboolture
Receiving Office 1907-1908; Post Office 1908-1974

1	•	•	25		S	-7 AP 1909	10 DE 1940	
5	5	5.5	30		C	27 JA 42	25 AU 63	
5(s)	"	"	"	SDL fitted to 5	S	-4 JY 66	-4 AP 72	

DAGUN 14km S of Gympie
Receiving Office 1920-1925; Post Office 1925-1975

1	5	4	30		R	27 OC 26	21 MR 60	
5s	11	12.5	30.5		S	28 JA 62	10 NO 73	

DAINTREE 30km NW of Port Douglas
Receiving Office 1881-1884; Post Office 1884-1907; Receiving Office 1923-1925; Post Office 1925-1981

1	2.5	2.5	27.5		S	31 JA 27	11 OC 60	
5s	9.5	10.5	31	(*) 32 JA 25; 23 NO 65. (C)	S	29 MY 63	-3 NO 80	

DAISY HILL 24km SE of Brisbane GPO
Receiving Office 1890-1925; Post Office 1925-1940 and 1975 -

5	4	4	29.5		4R	21 JA 39		
---	---	---	------	--	----	----------	--	--

DAJARRA 100km S of Mt. Isa
Receiving Office 1917-1919; Post Office 1919-1994?

1			26	2mm solid square blocks	S	-1 MY 21	-7 DE 36	
4	7	7.5	29.5		C	-1 AU 36	12 DE 61	
5s	8.5	10	31		C	12 SE 62	23 JY 88	

DAKABIN 17km S of Caboolture
Receiving Office 1903-1927; Post Office 1927-1964

5	4.5	5	30		S	27 JY 37	19 JA 62	
---	-----	---	----	--	---	----------	----------	--

DALBEG 110km ESE of Charters Towers
Post Office 1956-1971

5s	8	8	30.5	(*) 30 MY 62, AU 59; 23 DE 67; 23 DE 68; 18 JA 57. (C)	R	13 JA 57	19 JE 67	
----	---	---	------	--	---	----------	----------	--

DALBY 87km NW of Toowoomba
MYALL CREEK renamed. Post Office 1854 -

1t(i)			25	Time across. Small letters	C	19 JA 08	22 FE 17	
1t(ii)			25	Time across. Larger letters	C	15 MY 17	-1 MR 26	
1t(iii)	4	4	31		C	30 SE 26	15 MY 33	
1t(iv)	•	•	29	Q↔D 10mm	C	20 AP 32	28 DE 61	
1t(v)	•	•	29	Q↔D 14mm	C	-4 AP 33	-1 SE 37	
1(i)	•	•	25.5		C	26 OC 21	22 AU 36	
1(ii)	2.5	2.5	27.5		R	18 JE 21	13 DE 32	
1(iii)	•	•	27.5	1(ii) with arcs now dots	R	-3 JY 47	21 AP 55	
5(i)	•	•	30		R	-3 DE 50	-8 MR 62	
5(i)/s)	"	"	"	SDL fitted to 5(i)	C	-2 AU 65	17 NO 70	
5(ii)	3	3	30		C	19 MR 45	-6 NO 61	
5(iii)	9	9	30.5		C	-9 JE 58	-3 NO 61	
5(iii)/s)	"	"	"	SDL fitted to 5(iii)	C	18 MY 64	18 JA 71	
5st	13	14	30.5		C	-9 MY 62	-8 JE 71	
6s(i)	13.5	13.5	30.5	QLD-4405	C	31 DE 71	21 SE 87	
6s(ii)				QLD-4405. Large dash D↔4				
6st	14	14	30.5	QLD-4405	C	-6 MY 72	17 JE 93	
5sp	5	6.5	30.5	Price removed In red		19 AP 63		
6stp	4	4	30.5	PAID above D/L/QLD-AUST-4405 in red & black		-1 OC 82	29 JA 92	

DALLACHY 7km N of Kennedy
Telephone Office 1938-1971

5	5	5	30			(*) 18 MY 57. (C)		
5(s)	"	"	"	SDL fitted to 5.		(*) 4 JA 68; 4 JA 71. (C)		

QUEENSLAND STEEL DATESTAMPS - COMMONWEALTH PERIOD

DALLARNIL 15km N of Biggenden
Receiving Office 1899-1903; Post Office 1903-1975

1t			25	Time across	R	28 JA 14	22 MY 24	
1	•	•	30.5		S	24 AU 25	19 MY 36	
5	4	4	29.5		S	-6 DE 37	28 JY 74	

DALMA 25km W of Rockhampton
Receiving Office 1889-1895; Telephone Office 1950->1956

5								
---	--	--	--	--	--	--	--	--

DALMA SCRUB near Dalma
Telephone Office 1927-1946

1								
---	--	--	--	--	--	--	--	--

DALRYMPLE CREEK 15km SW of Clifton
Telephone Office 1936-1947

4								
---	--	--	--	--	--	--	--	--

DALRYMPLE HEIGHTS 75km W of Mackay
EUNGELLA renamed. Post Office 1931-1994?

4	2.5	2	29.5		C	27 MY 32	24 SE 58	
5s	3	3.5	30.5		C	-9 NO 57	13 OC 86	

DALVEEN 19km N of Stanthorpe
Post Office 1881-

1	•	•	25		C	22 NOV 09	15 JUN 61	
5s	9.5	10.5	30.5		C	19 FE 62	11 OC 83	
6s	"	"	"	P.C. 4374 added to 5s below D/L	C	-7 AU 87	-2 DE 91	

DALWOGAN 10km NNW of Miles
Receiving Office 1914-1927; Post Office 1927-1963

1	1	1	30					
4	5	5.5	30.5		R	25 MR 36	26 NO 39	

DALYSFORD 8km SW of Gin Gin
Receiving Office 1889-1927; Post Office 1927-1948

--	--	--	--	--	--	--	--	--

DANBULLA 6km NE of Kairi
Telephone Office 1927-1950

1								
---	--	--	--	--	--	--	--	--

DANDEROO 18km E of Warwick
Receiving Office 1888-1927; Post Office 1927-1958

4	5	4.5	28.5		3R	23 JY 31	-5 AP 51	
---	---	-----	------	--	----	----------	----------	--

DAPPIL 9km N of Gayndah
Receiving Office 1909-1910; Post Office 1910-1954

1	1.5	1.5	27		2R	-8 MY 17	-2 SE 53	
---	-----	-----	----	--	----	----------	----------	--

DARADGEE 5km N of Innisfail
Receiving Office 1910 until renamed DARAJI 1911. Again DARADGEE Receiving Office 1918-1925; Post Office 1925-1983

1	•	•	27	CDS DARADGEE RO	R	30 OC 26	30 JE 53	
5	8	7.5	30		S	15 NO 53	11 FE 69	
5(s)	"	"	"	SDL fitted to 5.	R	-4 NO 70	-4 NO 80	

DARAJI 5km N of Innisfail
DARADGEE renamed. Receiving Office 1911-1913; Post Office 1913-1916; Receiving Office 1916 until again renamed DARADGEE 1918

1	•	•	25	3 letter month	4R	-7 JAN 15		
---	---	---	----	----------------	----	-----------	--	--

DAREEL 68km SE of Dirranbandi
DAREEL TOWN renamed. Post Office 1938-1943

1	•	•	26.5	CDS used at DAREEL TOWN still in use				
---	---	---	------	--------------------------------------	--	--	--	--

DAREEL TOWN 68km SE of Dirranbandi
Receiving Office 1900-1927; Post Office 1927 until renamed DAREEL 1938

1	•	•	26.5	CDS DAREEL (only)	3R	21 DE 34	19 OC 36	
---	---	---	------	-------------------	----	----------	----------	--

QUEENSLAND STEEL DATESTAMPS - COMMONWEALTH PERIOD

DAREMBAL 18km SE of Biloela
Telephone Office 1945-1952

5								
---	--	--	--	--	--	--	--	--

DARGAL 20km WNW of Roma
Telephone Office 1927->1956

1								
---	--	--	--	--	--	--	--	--

DARLING HEIGHTS 6.5km S of Toowoomba PO
Post Office 1976-

6s	4	4	30.5	QLD-4350	C	-6 SE 77	-6 JE 78	
----	---	---	------	----------	---	----------	----------	--

DARR 20km NNW of Longreach
Telephone Office 1940->1956

5								
---	--	--	--	--	--	--	--	--

DARR CREEK 27km N of Jandowae
Receiving Office 1923-1927; Post Office 1927-1957

1(i)	•	•	29	CDS DARR CREEK RO	2R	11 JE 25	24 NO 37	
1(ii)	•	•	29	CDS DARR CREEK	4R	23 JA_4		
5s	4.5	5	30.5			(*) 26 FE 57; 26 MR 67. (C)		

DARRA 13.5km SSW of Brisbane GPO
DARRA RAIL re-located. Post Office 1921-

1(i)	•	•	29	Large dots. CDS DARRA R.S.	2R	11 NO 21	-3 DE 22	
1(ii)	2	2	29.5		C	20 MY 27	18 FE 58	
5t	10	9	30.5		S	29 AU 52	-7 NO 66	
5t(s)	"	"	"	SDL fitted to 5t	S	12 OC 67	18 OC 71	
5s	13	14	30.5		C	-6 FE 67	30 DE 86	
6st	10.5	10	30	QLD-4076	C	29 MY 73	24 SE 90	

5sp	7	8	30.5	In red		-9 FE 68	20 FE 73	
5sp(t)	7	8	30.5	Time added to 5sp in red & black		17 AU 79	28 OC 92	

DARRA RAIL near Darra
Receiving Office 1910-1914; Post Office 1914-1921

1	•	•	29	Large dots. CDS DARRA R.S.	2R	27 MR 15	-9 JY 21	
---	---	---	----	----------------------------	----	----------	----------	--

DARRA WEST 1.5km SW of Darra PO
WACOL NORTH renamed. Post Office 1971-1976

6s	4.5	4	30.5	QLD-4076	3R	30 AP 71	29 JE 72	
----	-----	---	------	----------	----	----------	----------	--

DARTMOUTH 58km W of Barcaldine
Receiving Office 1906-1927; Post Office 1927-1981

1	1.5	1.5	26		S	30 AP 29	-1 OC 59	
5s	6	7	30.5		S	17 SE 65	20 SE 80	

DARTS CREEK 8km N of Ambrose
Telephone Office 1950->1956

5	4	4	30			(*) 29 NO 43; 29 NO 54. (C)		
---	---	---	----	--	--	-----------------------------	--	--

DAWES 45km NW of Monto
Telephone Office 1940->1956

5								
---	--	--	--	--	--	--	--	--

DAYBORO 17km SW of Caboolture
TERRORS CREEK renamed. Post Office 1917-

1(i)	•	•	25		S	20 JL 19	28 AP 24	
1(ii)	2	2	28.5		C	17 FE 26	-2 AP 47	
5	3	3	30.5		C	17 DE 48	-4 NO 66	
5(s)	"	"	"	SDL fitted to 5	C	18 AU 67	18 SE 88	

DAYBORO NORTH near Dayboro
Telephone Office 1936-1946

4								
---	--	--	--	--	--	--	--	--

QUEENSLAND STEEL DATESTAMPS - COMMONWEALTH PERIOD

DAYMAR 74km E of Dirranbandi
Receiving Office 1913-1916; Post Office 1916-1988

1	•	•	25		S	18 SE 16	25 NO 39	
5(i)	3	4.5	31.5	DAY spaced. Round Q	S	-6 OC 45	12 FE 55	
5(ii)	4.5	4.5	31	DAY close. Square Q	C	21 NO 57	27 MR 68	
5(ii)(s)	"	"	"	SDL fitted to 5(ii)	S	12 JE 69	24 OC 70	
6s	8	8	30	QLD-4317	C	11 AU 71	19 SE 75	
6sx	"	"	"	4317 removed from 6s. (*)29 JE 74; 18 MY 88. (C)	S	13 SE 82	18 MY 88	

DEAGON 16km NE of Brisbane GPO
Post Office 1947-

5t	2	2	30.5	Code NE7	S	16 JE 49	15 SE 61	
5tx	"	"	"	NE7 removed from 5t	S	-8 OC 63	26 AU 68	
6s	3.5	3.5	30	QLD-4017. Error 29 JE 68 for 88	C	30 AP 71	29 JE 88	

DEAUVILLE 19km NE of Proserpine
Post Office 1931 until renamed CANNONVALE BEACH 1947

1	•	•	27.5	Decade wheel inverted 1937	2R	-3 NO 27	29 JE 38	
---	---	---	------	----------------------------	----	----------	----------	--

DECEPTION BAY 14km SE of Caboolture
Receiving Office 1910; Post Office 1934-

4	7	7	30.5		C	11 DE 34	20 NO 60	
5s	4.5	5.5	30.5		C	18 JY 61	10 FE 89	
6s	1.5	1.5	30	QLD-4508	C	16 FE 73	-6 AU 79	
6t(i)	4	4.5	32.5	QLD 4508. Code 3	R	25 FE 88	-3 MY 89	
6t(ii)	4.5	4.5	32.5	QLD 4508. Code 4	R	24 FE 88		
6tp	6	6	32.5	QLD AUST 4508 Code 4		25 FE 88		

DEEFORD 67km SW of Rockhampton
DUNDEE renamed. Post Office 1913-1930; Telephone Office to 1950

1	•	•	25	3 letter month	4R	22 APR 14	13 JAN 25	
---	---	---	----	----------------	----	-----------	-----------	--

DEERAGUN 10km NW of Townsville
Telephone Office 1950->1956

5	1	1	30	CDS DEERAGUN TO. (*)16 MY 55; 36 MY 1. (C)	3R	14 MY 52		
---	---	---	----	--	----	----------	--	--

DEERAL 37km SSE of Cairns
Receiving Office 1915-1918 and 1922-1925; Post Office 1925-1982

1	•	•	29		S	10 JA 26	29 AU 60	
5s	12	12	31		S	-5 NO 62	-3 SE 79	

DEGILBO 8km NW of Biggenden
Post Office 1893 until renamed WOOWOONGA 1894. Again renamed DEGILBO 1898. Post Office 1898-1958

1t	3	3.5	28		R	20 DE 12	-4 OC 27	
1	2	2.5	29.5		S	30 MR 31	-7 DE 57	

DELTA (2) 3km W of Bowen
Telephone Office 1927-1977

5	4	3.5	30.5	CDS DELTA TO. (*)25 MY 53; 16 MY 55. (C)				
5(s)	"	"	"	SDL fitted to 5. (*)1 DE 70; 1 DE 78. (C)				

DEPOT HILL 1.5km SE of Rockhampton PO
Post Office 1946-1977

5	3.5	3.5	31		C	-3 SE 51	20 OC 66	
5(s)	"	"	"	SDL fitted to 5. (*)29 _ 59. (C)	C	21 AU 67	-9 AP 75	

DEROORA 35km E of Ilfracombe
Telephone Office 1950->1956

5								
---	--	--	--	--	--	--	--	--

DERRI DERRA 22km S of Mundubbera
Telephone Office 1953->1956

5								
---	--	--	--	--	--	--	--	--

DEUCHAR 14km NW of Warwick
Receiving Office 1904-1927; Post Office 1927-1967

1	1	1	28		2R	13 SE 26	27 DE 59	
5s	9.5	11	30.5		4R	20 MY 66	30 NO 66	

QUEENSLAND STEEL DATESTAMPS - COMMONWEALTH PERIOD

DEVERAUX near Marian
Telephone Office 1950-1960

5								
---	--	--	--	--	--	--	--	--

DEVERSOIR 10km W of Mt.Larcom
Telephone Office 1927->1967

1								
6s	6	5.5	30.5	QLD-4696.		(*) 18 FE 74. (C).		

DEVERTON 15km SW of Helidon
Telephone Office 1924->1956

5	2.5	2.5	29			(*) 21 AU 57. (C)		
5(s)	"	"	"	SDL fitted to 5.		(*) 36 FE 61; 10 DE 70. (C)	4R	-2 NO 72

DEVONCOURT 15km S of Malbon
Receiving Office 1886-1888; 1894-1906; Telephone Office 1924->1956

5	3.5	3.5	30				4R	22 JA 63
---	-----	-----	----	--	--	--	----	----------

DICKS CREEK 90km NW of Winton
Telephone Office 1925-1959

1								
---	--	--	--	--	--	--	--	--

DIDCOT 17km NW of Biggenden
Receiving Office 1902-1908; Post Office 1908-1972

1	•	•	25		S	28 FE 1909	21 DE 1957	
5s	12	12.5	30.5		R	14 AP 62	31 AU 70	

DIDDILLIBAH 6km W of Maroochydore
Receiving Office 1885-1925; Telephone Office 1923-1953

1								
---	--	--	--	--	--	--	--	--

DIMBULAH 40km NW of Atherton
DIMBOOLA renamed. Receiving Office 1903-1913; Post Office 1913-

1	•	•	25		C	28 NOV 12	19 NOV 57	
5s(i)	8	8.5	31	Narrow letters. D↔H 19.5mm. Sharp M	C	-1 MR 61	18 MR 88	
5s(ii)	9	10	30.5	Wide letters. D↔H 21mm. Curved M	C	27 SE 65	-6 SE 83	

DINGO 122km WSW of Rockhampton
Post Office 1876-

1	•	•	29		C	19 JL 24	29 MR 68	
1(s)	"	"	"	SDL fitted to 1	4R	25 FE 70	30 JY 70	
6s	14.5	12	30.5	QLD-4702	C	-8 JE 71	-5 JA 87	

DINMORE 9km E of Ipswich
Receiving Office 1885-1886; Post Office 1886-1979

1	4.5	3.5	28.5		C	12 AP 27	28 MR 61	
5st	9	11	30.5		C	11 JY 62	-1 MY 76	
5s	9.5	10.5	30.5		R	11 AU 78		

DIRRRANBANDI 80km SW of St George
CURIWILDI renamed. Post Office 1886-1887, 1889-

1	•	•	28.5		C	12 MR 24	-6 JA 60	
5	5	6	30.5	Stop after T.	C	19 JA 38	19 FE 69	
5(s)	"	"	"	SDL fitted to 5	C	27 OC 70	21 AU 73	
5s(i)	4	4.5	30.5		C	-9 MY 63	15 MY 74	
6s	"	"	"	P.C. 4486 added to 5s(i)	S	13 SE 82	12 AP 90	
5s(ii)	5	5	30.5	Narrow letters	S	-5 JY 62	-9 MR 73	
5s(iii)	4	5	30.5	Wide letters. (especially R and N)	C	19 FE 69	28 AU 87	
6st(i)	4	4	30.5	QLD-4392	C	12 MR 76	23 NO 77	
6st(i)x	"	"	"	4392 removed from 6st(i) - left blank	C	18 JE 78	15 SE 83	
6st(ii)	"	"	"	4486 added to 6st(i)x	C	-4 JE 84	16 AP 91	

5stp	2	2	30.5	PAID AT DIRRRANBANDI in red		24 JA 84		
6stp	"	"	"	PC 4486 added above D/L to 5stp in red and black		14 SE 89	14 AU 95	

DISMAL CHANNELS 62km S of Donors Hill
Telephone Office 1966-1967

5s	3	3	30			(*) 15 AP 68; no dateline, (C)		
----	---	---	----	--	--	--------------------------------	--	--

QUEENSLAND STEEL DATESTAMPS - COMMONWEALTH PERIOD

DITTMER 19km W of Proserpine
Post Office 1940-1960

5	8	8	30.5		4R	-7 MR 51	13 NO 55	
---	---	---	------	--	----	----------	----------	--

DIXALEA 12km SSE of Wowan
Telephone Office 1929-1950

1								
---	--	--	--	--	--	--	--	--

DJUAN 52km N of Toowoomba
Receiving Office 1895-1910; Post Office 1910-1956

1	1.5	2	27		2R	26 FE 34	-9 JU 54	
---	-----	---	----	--	----	----------	----------	--

DOBBYN 104km NNW of Cloncurry
Post Office 1917-1924; 1927-1961

1	•	•	25.5		R	<u>21 NO 19</u>	14 DE 36	
5	1	1	27.5		R	<u>26 OC 47</u>	-8 DE 60	

DOCTORS CREEK (2) 42km NW of Toowoomba
PUSCHMANNS renamed. Receiving Office 1908-1915; Telephone Office 1915->1956

1								
---	--	--	--	--	--	--	--	--

DOGWOOD 8km SW of Columboola
Telephone Office 1924-1965

1								
---	--	--	--	--	--	--	--	--

DOLomite 8km W of Cloncurry
Receiving Office 1917-1924

1	5.5	5	27		4R	19 JU 20	-3 OC 20	
---	-----	---	----	--	----	----------	----------	--

DON LEA 13km SE of Wowan
Telephone Office 1945-1965

5								
---	--	--	--	--	--	--	--	--

DONALDSON 88km N of Cloncurry
Receiving Office 1893-1895; Post Office 1895-1910; Receiving Office 1910-1911

--	--	--	--	--	--	--	--	--

DONNYBROOK (3) 14km NE of Caboolture
PUMICESTONE renamed. Post Office 1976-

6s	5	4.5	30.5	QLD-4510	S	15 OC 82	-9 MY 94	
----	---	-----	------	----------	---	----------	----------	--

DONORS HILL 125km SSW of Normanton
Receiving Office 1887-1891; Post Office 1891-1951; Telephone Office 1951->1956

1	•	•	27.5		S	-9 DE 14	17 NO 47	
---	---	---	------	--	---	----------	----------	--

DOOLBI 2.5km E of Childers
Receiving Office 1894-1927; Post Office 1927-1948

5	6	6.5	30		3R	15 MY 42	-1 DE 47	
---	---	-----	----	--	----	----------	----------	--

DOOMADGEE 72km W of Burketown
Post Office 1969-

6s	2	2	30	QLD-4830	S	27 JE 73	16 AP 89	
----	---	---	----	----------	---	----------	----------	--

DORRINGTON 5.5km NW of Brisbane GPO
Post Office 1957-

5st	1	1	30.5	Code W6	R	-6 AU 58	31 DE 68	
6s	4	4.5	30.5	QLD-4060	R	11 OC 74	24 JE 88	

DOUBLE ISLAND POINT 59km NE of Gympie
Telegraph Office 1880's->1956

--	--	--	--	--	--	--	--	--

DOUGLAS 28km N of Toowoomba
Receiving Office 1887-1927; Post Office 1927-1949

1								
---	--	--	--	--	--	--	--	--

DOWNFALL CREEK (2) 12km W of Guluguba
Telephone Office 1936-1944

4								
---	--	--	--	--	--	--	--	--

QUEENSLAND STEEL DATESTAMPS - COMMONWEALTH PERIOD

DOWNSFIELD 20km N of Gympie
Telephone Office 1936->1956

4								
---	--	--	--	--	--	--	--	--

DOWN STREET IPSWICH 1.5km N of Ipswich PO
Telephone Office 1936; Post Office 1945-1981

5	2.5	2.5	31	CDS DOWN ST. IPSWICH	C	22 DE 43	12 MR 69	
5(s)	"	"	"	SDL fitted to 5	C	20 NO 69	15 MR 80	

DOWS CREEK 10km NW of Mirani
Telephone Office 1924-1960

1								
---	--	--	--	--	--	--	--	--

DRAYTON 6km S of Toowoomba
DARLING DOWNS renamed. Post Office 1849-1977

1	2.5	3.5	29.5	Also in Violet	C	31 MR 13	-4 OC 60	
5s	10	11.5	30.5		C	19 JL 61	30 DE 77	

DRAYTON NORTH N of Drayton PO
Post Office 1950-

5(i)	1.5	1.5	30.5	Small Q	C	-6 OC 51	24 MR 69	
5(i)(s)	"	"	"	SDL fitted to 5(i)	S	10 DE 69	16 OC 72	
5(ii)	1.5	2	30.5	Big Q	C	-7 MY 54	18 NO 66	
5(ii)(s)	"	"	"	SDL fitted to 5(ii)	C	22 NO 68	20 DE 71	
6s	1	1	30.5	QLD-4350	C	22 AU 77	23 NO 83	

DRILLHAM 19km W of Miles
Receiving Office 1881-1886 and 1895-1910; Post Office 1910-

1	1.5	1.5	26.5		C	3 MR 12	16 OC 61	
5s	7.5	9	30		C	27 NO 61	15 SE 82	
6s	"	"	"	P.C. 4424 added to 5s	R	30 JA 86	20 SE 88	

DROMEVIEW 10km SW of Ipswich
Telephone Office 1956-

5	3	3.5	28.5					
5(s)	"	"	"	SDL fitted to 5.				

DRUM RANGE 24km W of Bogantungan
Telephone Office 1943->1968

5								
---	--	--	--	--	--	--	--	--

DUARINGA 95km WSW of Rockhampton
COLO renamed. Post Office 1875-

1	2.5	2.5	27.5		C	11 NO 20	18 NO 57	
5s(i)	11	11	30.5		C	14 NO 59	-7 OC 69	
5s(ii)	8	7.5	30.5		C	-9 JY 64	27 MY 76	
6s	"	"	"	P.C. 4702 added to 5s(ii) at top	C	-8 NO 77	28 JA 86	

DUCHESS 80km SSE of Mount Isa
DUCHESS MINE renamed. Post Office 1910-1987

1	2	2	26.5		S	23 FE 13	25 OC 38	
5	3.5	4.5	29.5		C	-8 JE 39	-1 AP 68	
5s	"	"	"	SDL fitted to 5	R	27 MY 76		
6st	9	9	30	QLD-4824	S	30 SE 74	31 OC 77	
6s	"	"	"	Time removed from 6st.	S	-1 MY 81	20 OC 86	

DUCKLO 27km W of Dalby
Receiving Office 1913-1927; Post Office 1927-1970

1	2.5	2	29		2R	18 JE 25	21 MY 58	
5s	11	12	30		3R	-8 SE 62	-3 FE 70	

DUFFIELD 10km E of Durong South
Telephone Office 1924-1962

1								
---	--	--	--	--	--	--	--	--

DUGANDAN 1.5km S of Boonah
Receiving Office 1881-1887; Post Office 1887-1909; Receiving Office 1909-1927; Post Office 1927-1929

--	--	--	--	--	--	--	--	--

QUEENSLAND STEEL DATESTAMPS – COMMONWEALTH PERIOD

DULACCA 42km W of Miles
Post Office 1879-1902; Receiving Office 1902-1909; Post Office 1909-

1	•	•	25		C	-1 OC 1912	20 NO 1948	
5	9	9	31		C	-5 MY 49	-4 AP 68	
6s	11	10.5	30.5	QLD-4425	C	10 JY 68	-6 DE 91	
5sp	3	3	30.5	In red		20 OC 70		

DULBOLLA 25km S of Beaudesert
Receiving Office 1912-1914; Post Office 1914-1949

1	•	•	25		2R	16 MAY 14	11 JAN 40	
5	1	2	30	CDS Q'LD AUST	4R	15 AP 42		

DULBYDILLA 112km E of Charleville
DULVADILLA renamed. Post Office 1886-1887; Receiving Office 1887-1924; Telephone Office 1953->1956

5	2	4	30.5		(*) 7 NO 53. (C)	4R	-7 NO 53	6 FE 67
---	---	---	------	--	------------------	----	----------	---------

DULONG 6km W of Nambour
Receiving Office 1890-1924, 1926-1927; Post Office 1927-1930; Telephone Office 1930->1956

1								
---	--	--	--	--	--	--	--	--

DULULU 60km SSW of Rockhampton
Receiving Office 1915-1920; Post Office 1920-

<u>1(i)</u>	—	2.5	27	Smaller letters than 1(ii)	3R	21 MR 25		
<u>1(ii)</u>	6.5	4.5	27		C	11 FE 26	29 MR 69	
6s	10	9	30	QLD-4702	(*) 22 NO 67. (C)	C	13 FE 71	20 JE 86

DUNDARRAH 28km E of Gayndah
DUNDAR renamed. Receiving Office 1912-1927; Post Office 1927-1961

1	•	•	27		S	23 SE 30	26 MR 65	
---	---	---	----	--	---	----------	----------	--

DUNDAS 39km N of Ipswich
Receiving Office 1885-1926; Post Office 1926-1947

1								
---	--	--	--	--	--	--	--	--

DUNDEE 67km SW of Rockhampton
Receiving Office 1898-1913; Post Office 1913 until renamed DEEFORD later the same year

1	•	•	25		4R	10 SE 1913		
---	---	---	----	--	----	------------	--	--

DUNDOWRAN 6km W of Pialba
Telephone Office 1927->1956

1								
---	--	--	--	--	--	--	--	--

DUNK ISLAND near Tully
Telephone Office after 1956

5s	4	5	30.5	Sample. 1 JE 64				
----	---	---	------	-----------------	--	--	--	--

DUNSTABLE 40km W of Springsure
Telephone Office 1936->1956

4								
---	--	--	--	--	--	--	--	--

DUNWICH (On Stradbroke Island) 13km E of Cleveland
Post Office 1896-

1	•	•	29		C	-8 JL 24	-3 MY 44	
5	4	4.5	30.5		C	13 JY 50	-7 MR 69	
5(s)	"	"	"	SDL fitted to 5	C	15 DE 69	-9 MY 88	
6s	9	8.5	30.5	QLD-4163	C	12 MR 73	-8 OC 83	
6st	10.5	10.5	30	QLD-4163	C	21 AP 77	-6 JE 85	

DURONG SOUTH 45km N of Jandowae
Telephone Office 1936-1937; Post Office 1937-1939; Telephone Office 1939-1949; Post Office 1949-1983

4	7	6.5	30.5		R	-6 SE 49	28 JE 61	
5s	2	1.5	30.5		(*) 29 AU 30; 19 AU 69. (C)	S	19 SE 62	15 SE 81

DUTTON PARK 3km S of Brisbane GPO
Post Office 1936-1990

4	5	5.5	29.5		S	-5 MY 39	-5 MY 60	
5s	4.5	4	30.5		(*) 6 MY 8. (C)	C	20 JY 61	12 NO 84

QUEENSLAND STEEL DATESTAMPS – COMMONWEALTH PERIOD

DYNEVOR DOWNS 58km E of Thargomindah
Telephone Office 1915->1956

5s	2.5	2.5	31		(*)6JE 71. (C)			
----	-----	-----	----	--	----------------	--	--	--

DYSART 109km N of Emerald
Post Office 1973-

6s(i)	8.5	8.5	30.5	QLD-4745	C	28 NO 74	15 FE 94	
6s(ii)	12.5	12.5	33	QLD-4745	C	14 MY 84	13 MR 86	

6stp	8	8	33	PAID above D/L/QLD-AUST-4745		-7 FE 89		
6sp	8	8	33	Time removed from 6stp in red		-4 AP 91		



Danderoo type 4



Darr Creek type 1(i)



Darr Creek type 1(ii)



Daymar type 6s



Daymar type 6sx



Deeford type 1



Deuchar type 5s



Deverton type 5s



Dingo type 1(s)



Dirranbandi type 6s



Dirranbandi type 5s(ii)



Dirranbandi type 5s(iii)



Dirranbandi type 5stp



Drillham type 6s



Dulbydilla type 5



Dululu type 1(i)

E

EAGLE FARM 6km NE of Brisbane GPO

Post Office 1886-1909; Receiving Office 1909-1910; Post Office 1910; Receiving Office 1910-1927; Post Office 1927-1948, 1966-1997(?)

5	1	1	30.5	Code NE2	4R	18 FE 44		
5s	3.5	4	30		S	<u>11 JY 69</u>	<u>12 NO 84</u>	
6s			33	QLD-4007				
6st	•	•	30.5	QLD-4009	C	-1 MR 73	29 JE 82	

EAGLE FARM AIRPORT 7km NE of Brisbane GPO

Post Office 1952 until renamed BRISBANE AIRPORT 1953

5t	•	•	30.5		2R	20 NO 52	-3 SE 53	
----	---	---	------	--	----	----------	----------	--

EAGLE HEIGHTS 20km ENE of Beaudesert

Receiving Office 1926-1927; Post Office 1927-

4	3	2	30.5		C	15 JE 33	-3 MR 61	
5s	7.5	8.5	30.5		C	-4 AP 62	-8 JY 89	

EAGLEBY 5km NE of Beenleigh

Receiving Office 1882-1914 and 1920-1927; Post Office 1927-1947 and 1985-

1	•	•	28.5		2R	12 OC 29	25 OC 47	
6st	14	14	33	QLD-4207	4R	13 FE 89		
6t	11	12	32.5	QLD-4207	4R	20 AU 85	17 AP 88	

EARLVILLE 4km SW of Cairns PO

Post Office 1948-

5	4	4.5	30.5		C	-4 MY 49	17 DE 69	
5s	"	"	"	SDL fitted to 5	C	27 JA 70	27 SE 82	
6s(i)	5	5	29.5	QLD-4870	C	28 SE 74	-8 SE 83	
6s(ii)	11.5	12	32.5	QLD-4870	R	27 SE 82		

EAST BARRON 7.5km WNW of Malanda

Telephone Office 1924-1954

1	•	•	27		4R	27 DE 24	22 JA 48	
---	---	---	----	--	----	----------	----------	--

EAST BRISBANE 2.5km ESE of Brisbane GPO

Post Office 1916-

1	•	•	27		C	19 DE 34	-8 NO 58	
5t	1	1	30	Code SE1	C	30 AU 54	10 AP 61	
5tx	"	"	"	SE1 removed from 5t	R	24 JA 62	28 SE 62	
5tx(s)	"	"	"	SDL fitted to 5tx	C	<u>17 SE 63</u>	14 JE 77	
5s(i)	2	2.5	31		C	16 JE 60	<u>21 NO 85</u>	
5s(ii)	1	1	31	Code SE1	S	-8 AP 59	22 AP 59	
5s(ii)x	"	"	"	SE1 removed from 5s(ii)	C	10 OC 70	16 SE 85	
6st	6	5	33	QLD-4169	C	30 MR 78	-6 SE 87	
5spx	4	3	30.5	Code SE1 removed in red		12 JY 63	13 DE 78	

EAST BRISBANE POSTAL DEPOT

Opened

3bt	1	1	30	POST DEPOT/EAST BRISBANE Q	S	-8 SE 36	29 OC 55	
-----	---	---	----	----------------------------	---	----------	----------	--

EAST END 10km S of Mt. Larcom

Telephone Office 1927->1956

1								
---	--	--	--	--	--	--	--	--

EAST EVELYN 8km E of Tumoulin

Telephone Office 1924-1946

1								
---	--	--	--	--	--	--	--	--

EAST HALDON 31km S of Gatton

Receiving Office 1891-1914; Telephone Office 1924->1956

5	1	1	30		(*)	<u>53. (C)</u>		
---	---	---	----	--	-----	----------------	--	--

QUEENSLAND STEEL DATESTAMPS - COMMONWEALTH PERIOD

EAST INGHAM 1km E of Ingham PO
Post Office 1930-1955

1	•	•	29		3R	-3 JL 30	15 AP 35	
4	2.5	3.5	30		R	11 MR 32	15 FE 55	

EAST IPSWICH 1.5km E of Ipswich PO
Telephone Office 1940-1945; Post Office 1945-1976

5	4	5.5	30		(*) 14 JA 57. (C)	S	22 SE 46	22 JA 69
5(s)	"	"	"	SDL fitted to 5.	(*) 18 DE 71; 3 JY 76. (C)	S	-6 AP 71	17 AP 74

EAST MALANDA 5km E of Malanda
Telephone Office 1924-1946

1								
---	--	--	--	--	--	--	--	--

EAST PALMERSTON 21km SW of Innisfail
Telephone Office 1950-1953; Post Office 1953-1955; Telephone Office 1956-1957; Post Office 1957-1973

5	•	•	30.5		(*) 22 JA 57. (C)	R	-2 MR 55	20 MY 68
5(s)	"	"	"	SDL fitted to 5.	(*) 24 NO 74. (C)	R	11 FE 70	-8 JE 73

EBAGOOLAH 248km NW of Cooktown
Receiving Office 1900; Post Office 1900-1917

--	--	--	--	--	--	--	--	--

EBBW VALE 7km E of Ipswich
Receiving Office 1910-1911; Post Office 1911-1976

1	5	5	29			R	14 JA 13	-1 NO 35
4	7.5	7.5	29			S	27 MR 39	12 AP 57
5s	6	7	30.5		(*) 30 AP 76. (C)	S	-6 JE 62	27 FE 74

EBONY 30km W of Stanthorpe
Telephone Office 1926-1937

1								
---	--	--	--	--	--	--	--	--

EDENHOLME 10km W of Cooroy
Telephone Office 1925-1927

1								
---	--	--	--	--	--	--	--	--

EDGE HILL (1) 3km NW of Cairns PO
Post Office 1937 until renamed CAIRNS NORTH 1942

5	2.5	4.5	29.5			2R	14 JY 37	-6 JY 41
---	-----	-----	------	--	--	----	----------	----------

EDGE HILL (2) 4km WNW of Cairns PO
Post Office 1947-

5	3.5	4	30			C	12 FE 48	-8 NO 73
5(s)	"	"	"	SDL fitted to 5		C	15 DE 75	27 SE 82
6st	13	12.5	32.5	QLD-4870		R	-1 MY 84	20 AU 84

EDMONTON 11km S of Cairns
HAMBLEDON JUNCTION renamed. Post Office 1914-

1	•	•	27			S	22 AP 20	18 JL 42
5	8	8	30.5			C	12 AP 51	-7 MY 69
5(s)	"	"	"	SDL fitted to 5		S	10 MY 70	17 JA 77
5s(i)	8.5	9.5	30.5			R	30 DE 74	
5s(ii)	8.5	9.5	30.5	Code 2		C	-3 DE 63	21 AU 84

EDUNGALBA 75km SW of Rockhampton
HERBERTS CREEK renamed. Post Office 1918-1978

1(i)	•	•	27			S	-4 JE 25	-2 JA 47
1(ii)	•	•	25.5		(*) 29 SE 78. (C)	S	30 NO 48	21 NO 77

EDWARD RIVER 320km N of Normanton
Post Office 1967 until renamed PORMPURA 1988

5s	1.5	1.5	30.5			S	25 MY 67	24 NO 88
----	-----	-----	------	--	--	---	----------	----------

EHLMA 7km NW of Warra
Telephone Office 1927-1950

1								
---	--	--	--	--	--	--	--	--

QUEENSLAND STEEL DATESTAMPS - COMMONWEALTH PERIOD

EIDSVOLD 53km NW of Gayndah
Post Office 1887-

1t(i)			25	Time across. Also in blue 1915	C	-7 OC 04	22 JE 27	
1t(ii)	5.5	7.5	28		S	-2 JA 30	14 NO 33	
1t(iii)	1	1	28	1t(ii) now with small arcs	C	-2 AP 35	-9 AP 45	
4t	8.5	9	31		C	-4 AP 34	-6 JE 53	
5t	8	8	30.5	Small Q	C	12 DE 53	19 FE 69	
5(s)	"	"	"	Time removed from 5t and SDL fitted.	S	10 DE 69	-1 MR 74	
5s	8.5	7.5	30.5		C	30 JA 63	23 OC 74	
6st	8.5	8.5	29.5	QLD-4627	C	17 DE 76	-1 OC 89	
6s	9.5	10	30.5	QLD-4627	C	25 AU 75	25 JA 90	

6stp	2	2.5	30.5	PAID AT EIDSVOLD in red PC 4627 above D/L		-6 SE 85	-3 OC 89	
------	---	-----	------	---	--	----------	----------	--

EIGHT MILE PLAINS 16km SE of Brisbane GPO
Post Office 1868-

1	•	•	25		C	29 SEP 23	-1 APR 61	
5s	3.5	5	30.5		C	25 SE 62	22 AU 75	

EILDON 3km N of Brisbane GPO
Post Office 1936-1986

4	10	10	29		S	-4 FE 38	28 AP 60	
5s	13.5	13.5	31		C	-2 MR 63	14 NO 84	
6s	11	11.5	30.5	QLD-4030.	R	16 JE 78	29 AP 85	

EIMEO 11km N of Mackay

ERINO renamed. Receiving Office 1892-1901; Telephone Office 1940-1949; Post Office 1949-1972

5	8	7.5	30.5		2R	25 JE 54	17 DE 57	
5(s)	"	"	"	SDL fitted to 5.	R	28 AP 66	-2 AU 71	

EINASLEIGH 60km SE of Georgetown

Receiving Office 1900-1909; Post Office 1909-1993?

1(i)	•	•	25	Year in full	2R	4 SE 1910	20 NO 1924	
1(ii)	•	•	25	3 letter month.	C	10 JAN 13	24 OCT 51	
5	4.5	4	30		C	11 SE 54	10 MY 71	
5(s)	"	"	"	SDL fitted to 5	C	23 NO 72	29 JY 91	

EKIBIN 5.5km S of Brisbane GPO

Post Office 1949-?

5t(i)	6.5	6.5	30	Code S3	R	28 JY 53	10 SE 54	
5t(ii)	6	6.5	30	Code S9	S	19 JY 55	18 DE 61	
5t(ij)x	"	"	"	S9 removed from 5t(ii)	S	-2 AU 62	18 DE 62	
5(s)x	"	"	"	Time removed from 5t(ii)x and SDL fitted	2R	20 AU 75		
6s	16	16	33	QLD-4121. (long arcs)	S	-6 NO 78	28 OC 83	

EL ARISH 17km NNE of Tully

Receiving Office 1921-1924; Post Office 1924-

1	•	•	27	CDS EL- ARISH. R.O.	S	18 SP 25	21 JY 50	
5	5	6.5	30.5		C	25 MR 53	28 JY 64	
5(s)	"	"	"	SDL fitted to 5	C	-5 AU 65	-9 SE 83	
6s	13	12	32.5	QLD-4855	C	10 SE 79	12 MR 88	

ELALIE 22km SE of Carmila

Telephone Office 1950->1956

5								
---	--	--	--	--	--	--	--	--

ELANORA 8km WNW of Coolangatta

Receiving Office 1927; Post Office 1927until renamed PALM BEACH 1961

4	6	6.5	30.5		C	18 DE 33	-6 JA 61	
5	3.5	4	30.5		R	22 MR 57	23 OC 60	

ELAROO 9km S of Bloomsbury

Telephone Office 1927->1956

1								
---	--	--	--	--	--	--	--	--

ELBOW VALLEY 19km SE of Warwick

Receiving Office 1882-1914, 1919-1921, 1922-1927; Post Office 1927-1971

1	•	•	29		2R	28 MY 26	22 AU 36	
5s	2	4	31		3R	14 AU 64	24 NO 69	

QUEENSLAND STEEL DATESTAMPS - COMMONWEALTH PERIOD

ELDNR VALE 20km SW of Chinchilla
Telephone Office 1938->1956

5								
---	--	--	--	--	--	--	--	--

ELECTRA 18km E of Gin Gin
DRYNANS renamed. Receiving Office 1886-1900; Telephone Office 1946->1956

5								
---	--	--	--	--	--	--	--	--

ELIMBAH 8km N of Caboolture
Receiving Office 1910-1916; Post Office 1916-1978

1	•	•	26		C	19 JL 21	-9 AU 61	
5s	10	11	30	Also in purple	(*)15 DE 69; 5 OC 79. (C)	C	30 OC 62	-7 OC 76

ELLANGOWAN (2) 16km NE of Leyburn
Telephone Office 1917-1927

1								
---	--	--	--	--	--	--	--	--

ELLINTHORP 22km NW of Warwick
DALRYMPLE SIDING renamed. Receiving Office 1916-1927; Post Office 1927-1953

1	2	2	28.5		R	27 JE 27	15 DE 47	
---	---	---	------	--	---	----------	----------	--

ELLIOTT CROSSING 13km S of Bundaberg
ELLIOT (2) renamed. Receiving Office 1896-1927; Post Office 1927-1965. Only open during the cane-cutting season.

5	1	1	30		(*)3 MR 55. (C)	R	15 NO 39	12 AP 56
---	---	---	----	--	-----------------	---	----------	----------

ELLIOTT HEADS 16km ESE of Bundaberg
Telephone Office 1924-1952; Post Office 1952-1986

1	•	•	28		4R	30 MR 54		
5s	1	1	30.5		C	-4 OC 63	25 AU 86	

ELLIS BEACH 22km NNW of Cairns
Telephone Office after 1956

5s	3	4	30.5		(*)3 JY 61; 12 OC 63. (C)			
----	---	---	------	--	---------------------------	--	--	--

ELPHINSTONE 30km NNW of Warwick
Receiving Office 1894-1927; Post Office 1927-1952

1	•	•	27		2R	21 MR 32	24 NO 37	
---	---	---	----	--	----	----------	----------	--

ELSTON 5km S of Southport
Receiving Office 1889-1926; Post Office 1926 until renamed SURFERS PARADISE 1933

1	4	4	29		(*)9 NO 22; 11 NO 31; 11 DE 33. (C)	R	19 JA 31	-8 JE 33
---	---	---	----	--	-------------------------------------	---	----------	----------

EMERALD 240km W of Rockhampton
Post Office 1879-

1t			25	Time across	S	17 SE 10	26 JY 19	
1(i)	1.5	2	26.5	Double arcs. Also in blue	R	13 OC 19	22 MR 32	
1(ii)	3	3	28		C	-4 NO 22	29 AU 46	
4	7	7	30.5		C	-3 NO 34	29 JA 58	
5	7	6	30.5		C	-9 NO 54	26 JY 68	
5s(i)	9.5	10.5	30.5	Rounded M	C	27 MR 67	-5 MY 72	
6s(i)	"	"	"	P.C. 4720 added to 5s(i) above D/L	C	26 AP 79	-6 OC 80	
5s(ii)	4.5	5	30.5	Sharp M	C	18 JE 58	19 SE 74	
6s(ii)	"	"	"	P.C. 4720 added to 5s(ii) above D/L	C	17 MY 76	19 JA 83	
5s(iii)	8	8	30.5	R much smaller	S	22 MR 68	19 JA 76	
6s(iii)	"	"	"	P.C. 4720 added to 5s(iii) above D/L	2R	23 JA 81	15 JY 81	
5st	8.5	9.5	30.5		C	16 AP 68	17 FE 75	
6st	"	"	"	P.C. 4720 added to 5st	C	30 SE 75	20 FE 87	

5(i)p	1	1	30.5	PAID AT EMERALD price in D/L in red		27 OC 54		
5(ii)p	1	1	30.5	Price not used in red		-7 FE 61	-1 NO 78	

EMERALD CREEK 5km E of Mareeba
Telephone Office 1950-1956; Post Office 1956-1972

5	1.5	1	30.5		2R	18 SE 57	26 FE 68	
5s	1.5	1	30.5		4R	11 FE 70		

QUEENSLAND STEEL DATESTAMPS - COMMONWEALTH PERIOD

EMMET 102km W of Blackall
Post Office 1915-1975

1	•	•	27		S	31 DE 26	22 JE 67	
5s	13.5	14.5	31		3R	-5 JE 70	20 SE 73	

EMU PARK 35km NE of Rockhampton
HEWITTVILLE renamed. Post Office 1890-

1	•	•	27		C	25 AU 16	20 NO 48	
5	6	6	29		C	-2 OC 53	14 JE 66	
5(s)	"	"	"	SDL fitted to 5	C	-8 AU 68	22 OC 75	
6s(i)	"	"	"	P.C. 4703 added to 5(s)	S	-9 AU 77	-9 OC 80	
6s(ii)	11	12	32.5	QLD-4702	2R	-4 OC 82	22 AU 85	

EMU VALE 21km E of Warwick
EMU CREEK (3) renamed. Receiving Office 1881-1884; Post Office 1884 until renamed NEEREEADAH 1895. Again EMU VALE 1898-1978

1(i)	2	2	28.5	Also in blue	S	11 NO 13	11 JE 40	
1(ii)	1	1	28.5	1(i) now with smaller arcs	S	31 DE 45	27 FE 56	
5s	8	9	30.5		S	23 OC 65	29 JY 77	

EMUFORD 40km W of Herberton
Receiving Office 1904-1906; Post Office 1906-1915; Receiving Office 1915-1921; Telephone Office 1956-

5								
---	--	--	--	--	--	--	--	--

ENDEAVOUR 19km W of Cooktown
Telephone Office 1929-1949; Post Office 1949-1965

1								
---	--	--	--	--	--	--	--	--

ENGELSBURG 8km NW of Boonah
ENGELS renamed. Receiving Office 1883-1897; Post Office 1897 until renamed KALBAR 1916

1	2	2	28.5		2R	13 NO 12	20 AU 16	
---	---	---	------	--	----	----------	----------	--

ENOGGERA (2) 6km NNW of Brisbane GPO
Post Office 1899-1976

1	1	1	25		C	-6 DE 28	-6 DE 60	
5	0.5	0	30.5	Code NW7	C	-5 MY 54	26 JA 62	
5x	"	"	"	NW7 removed from 5	C	11 DE 62	20 DE 68	
5x(s)	"	"	"	SDL fitted to 5x	C	20 DE 69	28 MR 73	
5s	10	10.5	30.5		C	-5 DE 69	-4 FE 75	

ENOGGERA CAMP 5km NNW of Brisbane GPO
Post Office 1915-1919

1	•	•	27		2R	22 MR 15	23 JE 18	
---	---	---	----	--	----	----------	----------	--

EROBIN 6km NW of Cleveland
Post Office 1946-1974

5	4	4	30.5		S	11 MR 48	-1 DE 68	
5(s)	"	"	"	SDL fitted to 5	S	11 DE 68	16 JA 73	

EROMANGA 105km W of Quilpie
Receiving Office 1892-1902; Post Office 1902-1993(?)

1	3	3	27.5		C	-4 AU 24	-6 JE 61	
5s	7	8	31		C	15 DE 61	-8 OC 92	

ERROL PARK 10km W of Bell
Telephone Office 1927-1929

1								
---	--	--	--	--	--	--	--	--

ESCHOL 20km N of Warra
Telephone Office 1927->1956

1								
---	--	--	--	--	--	--	--	--

QUEENSLAND STEEL DATESTAMPS - COMMONWEALTH PERIOD

ESK 56km NE of Toowoomba
MOUNT ESK renamed. Post Office 1881-

1t(i)			25	Time across. Dots before and after ESK	C	17 SE 04	29 MY 17	
1t(ii)			25	Time across. Also in blue	C	27 SE 15	-9 MY 31	
1	•	•	25	3 letter month	S	13 APR 13	-1 JUN 36	
4t	8	9	30		C	21 MR 32	24 AP 47	
5t	6	7	30.5		C	-2 JE 50	14 JE 68	
5t(s)	"	"	"	SDL fitted to 5t	C	-6 MY 69	-5 AP 74	
5	7	7.5	30		C	20 OC 50	27 JA 66	
5(s)	"	"	"	SDL fitted to 5	C	-1 AP 69	24 NO 82	
6st	15	16	30	QLD-4312	C	14 MY 75	22 NO 96	
6s	17	17	33	QLD-4312	C	28 DE 88	29 SE 89	
6t	15	15	30	QLD 4312	2R	31 MY 79		

4p	8	8.5	30.5	Price in D/L in red		21 JA 53		
5sp	7	9	30.5	In red		-2 OC 73		
5sp(t)	7	9	30.5	Time added to 5sp in red and black		25 MR 84	24 JY 92	

ETON 30km SW of Mackay
Post Office 1881-

1(i)			25	2.5x2mm solid blocks.	C	23 MR 1915	-6 SE 1932	
1(ii)			25	Blocks now horizontal dashes	C	19 NO 1932	-1 FE 1960	
5s	14.5	16	30.5		C	13 JY 62	17 JY 87	

ETON NORTH 4km N of Eton PO
SAVANNAH renamed. Post Office 1937-1981

5	3	3	29.5		S	29 SE 37	21 AP 67	
5(s)	"	"	"	SDL fitted to 5.	S	28 MY 70	20 AU 79	

ETON VALE 17.5km S of Toowoomba
Receiving Office 1908-1901; Post Office 1909-1914; Receiving Office 1914-1918

1	•	•	25		4R	31 DE 09	24 DE 12	
---	---	---	----	--	----	----------	----------	--

ETOURI near Mackay
Telephone Office 1924-1934

1								
---	--	--	--	--	--	--	--	--

EUBENANGEE 10km NW of Innisfail
Receiving Office 1924-1927; Post Office 1927-1967

5	2.5	2	30		4R	-2 NO 61	19AP 66	
---	-----	---	----	--	----	----------	---------	--

EUDLO 11km S of Nambour
Post Office 1891-

1(i)	•	•	27.5	Large dots	C	14 DE 14	31 AU 50	
1(ii)	•	•	27.5	1(i) with dots now much smaller	S	14 OC 54	-7 DE 61	
5s	13	13.5	31		C	10 MY 62	14MY 87	

EUKEY 13km SSE of Stanthorpe
Telephone Office 1915-1929

1								
---	--	--	--	--	--	--	--	--

EULAMA 7km NE of Kin Kin
Telephone Office 1929-1940

1								
---	--	--	--	--	--	--	--	--

EULEILAH 20km N of Rosedale
Telephone Office 1934->1956

4								
---	--	--	--	--	--	--	--	--

EULO 68km W of Cunnamulla
Post Office 1872-1993(?)

1t			25	Time across	S	23 DE 15	-1 AU 33	
4	11	11	30		C	27 JA 34	15 DE 61	
5s	14	15	31		C	26 FE 62	13 JY 84	
6s	"	"	"	P.C. 4491 added to 5s at base	3R	27 MR 85	21 AP 88	

EUMAMURRIN 45km N of Roma
Telephone Office 1927-1936

1								
---	--	--	--	--	--	--	--	--

QUEENSLAND STEEL DATESTAMPS – COMMONWEALTH PERIOD

EUMARA SPRINGS 50km NW of Charters Towers
Telephone Office 1950->1956

5								
---	--	--	--	--	--	--	--	--

EUMINA 35km NW of Roma
Telephone Office 1924-1927; Post Office 1927-1939; Telephone Office 1939->1956

1	•	•	27	EUMINA SIDING	3R	22 AP 32	20 MR 39	
---	---	---	----	---------------	----	----------	----------	--

EUMUNDI 18km N of Nambour
Post Office 1891-

1(i)	•	•	25	3 letter month	S	-8 DEC 09	20 JAN 16	
1(ii)	•	•	25	2 letter month	C	30 NO 16	31 JY 34	
1(iii)	2.5	2.5	29		C	17 DE 27	13 JL 53	
4	10	9	30		C	25 JE 36	-8 AU 49	
5t	5.5	6.5	30.5		C	30 JE 51	17 SE 58	
5st	6	7	30.5		C	30 DE 58	17 JE 64	
5s	6.5	6.5	30.5		C	31 OC 63	16 SE 76	
6s	10	10.5	32.5	QLD-4562	2R	20 SE 79	18 JE 81	

EUNGELLA 75km W of Mackay
EUNGALLA renamed. Post Office 1894-1905 and 1930 until renamed DALRYMPLE HEIGHTS 1931

1	1.5	1	26		4R	-3 AP 31		
---	-----	---	----	--	----	----------	--	--

EUNGELLA DAM 83km W of Mackay
Post Office 1965-1969

5s	7.5	7.5	30.5		3R	10 NO 65	20 NO 67	
----	-----	-----	------	--	----	----------	----------	--

EURAMO 8km S of Tully
Receiving Office 1925-1927; Post Office 1927-

1	3	3	29		S	25 JE 32	22 JE 58	
5s	10	11	30.5		C	14 JE 66	20 FE 94	

EURI CREEK 10km W of Bowen
Telephone Office 1927->1956

1								
---	--	--	--	--	--	--	--	--

EUTHULLA 15km NW of Roma
Telephone Office 1940->1956

5								
---	--	--	--	--	--	--	--	--

EVANDEAN 22km NW of Cloncurry
Telephone Office 1936-1970

5						(*) 17 JE 54. (C)		
---	--	--	--	--	--	-------------------	--	--

EVANS LANDING 7km SW of Weipa
Post Office 1970-1982

6s(i)	•	•	30.5	QLD-4870	R	16 MR 71	-2 JA 74	
6s(ii)	•	•	30.5	QLD 4871	S	-1 MY 74	11 AP 80	

EVELEIGH 40km W of Mt.Surprise
Telephone Office 1936-1953

4								
---	--	--	--	--	--	--	--	--

EVELYN 8km E of Tumoulin
Telephone Office 1924-1946. (Possibly became Evelyn Central)

1								
---	--	--	--	--	--	--	--	--

EVELYN CENTRAL 11km N of Ravenshoe
Post Office 1949-1982

5	1.5	2.5	30.5		R	29 DE 52	27 FE 68	
5(s)	"	"	"	SDL fitted to 5.	R	-2 AU 71	26 AU 78	

EVELYN EAST E of Evelyn
Telephone Office 1950->1956

5								
---	--	--	--	--	--	--	--	--

EVELYN WEST W of Evelyn
Telephone Office 1950

5								
---	--	--	--	--	--	--	--	--

QUEENSLAND STEEL DATESTAMPS – COMMONWEALTH PERIOD

EVERGREEN 50km NNW of Toowoomba
Receiving Office 1890-1905; Post Office 1905-1934

1	•	•	25	3 letter month	2R	19 JAN 05	16 JUL 24	
---	---	---	----	----------------	----	-----------	-----------	--

EVERTON PARK 8km N of Brisbane GPO
Receiving Office 1899-1927; Post Office 1927-

4			29		R	-1 NO 40		
5	4.5	4.5	30.5	Dots after QLD. and AUST.	S	-4 AU 52	13 MR 62	
5(s)	"	"	"	SDL fitted to 5	3R	28 OC 81		
5st	•	1	31	Code EAST NW4?				
5st(x)	"	"	"	EAST NW4? removed from 5st	C	-5 MY 67	30 DE 91	
5s(i)	1	1	30.5	Code 1	C	21 OC 71	14 JA 81	
5s(ii)	1.5	1.5	30.5	Code 2	C	-1 JY 70	31 JY 86	
5s(iii)	1.5	2	30.5	No code	C	15 MY 67	20 OC 86	

5stp	1	1	30.5	PAID AT EVERTON PARK in red		-5 MR 91		
------	---	---	------	-----------------------------	--	----------	--	--

EVERTON PARK EAST 1km E of Everton Park PO
Post Office 1957-1977

5t	1	1	31	Code NW4. CDS EVERTON PK. EAST	S	14 AU 58	-1 MR 62	
5tx	"	"	"	NW4 removed from 5t	2R	-3 NO 62		
5tx(s)	"	"	"	SDL fitted to 5tx	2R	20 DE 68		
5x(s)	"	"	"	Time removed from 5tx(s). (*) 11 FE 77. (C)	R	-1 NO 74		

EVERTON PARK NORTH 1.5km NW of Everton Park PO
Post Office 1967-1977

5s	1	1	30.5			(*) 28 JA 77. (C)	2R	18 MY 67	
----	---	---	------	--	--	-------------------	----	----------	--

EWAN 100km WNW of Townsville
MOSS VALE renamed. Receiving Office 1892-1897; Post Office 1903-1910; Receiving Office 1910-1923; Post Office 1923-1946, 1947-1951; Telephone Office 1951->1956

1(i)			25	Time across. 1.75mm dots before/after EWAN	2R	24 MR 04	-5 SE 07	
1(ii)	2.5	2.5	25.5	Double arcs	R	11 FE 26	30 SE 36	
1(iii)	3.5	3.5	27		2R	-6 JE 36	-1 MR 49	
1(iv)	0.5	0.5	28.5		S	-2 MR 24	20 MY 42	
1(v)	•	•	27		2R	10 DE 30	16 OC 35	

EXHIBITION at the Exhibition Ground
Post Office 1899 - Open during the Agricultural Show in August each year. Changed to BRISBANE EXHIBITION

1	•	•	29	EXHIBITION/QUEENSLAND	3R	10 AU 28	15 AU 38	
---	---	---	----	-----------------------	----	----------	----------	--



Eagleby type 6t



Ekibin type 5(s)x



Elliott Heads type 1



Esk type 6t



Eukey type 5



Eulo type 6(s)



Everton Park type 5(s)



Everton Park East type 5tx

F

FAIRBAIRN DAM 16km SSW of Emerald
Post Office 1969-1974

6s	3	3	30.5	QLD-4720.	(*) 19 DE 73; 28 JE 74. (C)	R	-9 MY 69	20 MR 73	
----	---	---	------	-----------	-----------------------------	---	----------	----------	--

FAIRDALE 10km WNW of Wondai
Telephone Office 1929->1956

5	3.5	3.5	29.5		(*) 19 DE 47; 15 MY 57. (C)	4R	10 MY 40		
5(s)	"	"	"	SDL fitted to 5. (*) 9 OC 68; also scrambled date. (C)					

FAIRFIELD 4km S of Brisbane GPO
ANNERLEY WEST renamed. Post Office 1968-1978

6s	8	8.5	30.5	QLD-4103.	(*) 13 NO 76. (C)				
----	---	-----	------	-----------	-------------------	--	--	--	--

FAIRNEY VIEW 19km NNW of Ipswich
Receiving Office 1884-1927; Post Office 1927-1957

1	•	•	25			2R	25 AU 25	-1 AP 52	
---	---	---	----	--	--	----	----------	----------	--

FAIRVIEW 16km WNW of Laura
Receiving Office 1895-1903; Post Office 1903-1905; Receiving Office 1905-1927; Post Office 1927-1934

--	--	--	--	--	--	--	--	--	--

FAIRYLAND 40km NE of Chinchilla
Receiving Office 1914-1927; Post Office 1927-1962

1	3.5	3.5	30			R	-4 OC 36	23 MY 59	
5s	5.5	7.5	30.5		(*) 10 DE 60; 10 JA 65; FE 65. (C)				

FAIRYMEAD 10km N of Bundaberg
Receiving Office 1898-1911; Post Office 1911-1976

1	2.5	2	27.5			S	30 JA 12	-1 AP 60	
5s	4	5	30		(*) 31 MY 70.; 31 MY 76. (C)	S	25 JY 61	28 MR 74	

FANNING SIDING 6km SW of Mingela
FANNING renamed. Telephone Office 1927->1956

1									
---	--	--	--	--	--	--	--	--	--

FARLEIGH 10km W of Mackay
Receiving Office 1904-1908; Post Office 1908-1980

1	•	•	25			C	21 MAY 13	14 NOV 60	
5s	8	9.5	30.5		(*) 27 MY 13; 27 MY 71. (C)	S	30 AU 62	21 JY 79	

FARNBOROUGH 6km N of Yeppoon
Receiving Office 1890-1911; Telephone Office 1927-1929

--	--	--	--	--	--	--	--	--	--

FARNSFIELD 15km N of Childers
Telephone Office 1956-

5	1	2.5	31		(*) 16 FE 59. (C)				
5(s)	"	"	"	SDL fitted to 5. (*) 19 JY 68; 19 JY 7. (C)					

FASSIFERN 11km W of Boonah
Post Office 1867-1897; Receiving Office 1897-1927; Post Office 1927-1950

5	3.5	3	30.5			R	12 NO 47	-4 MY 48	
---	-----	---	------	--	--	---	----------	----------	--

FELTON EAST 1.5km E of Felton
Receiving Office 1914-1927; Post Office 1927-1980

1	2	1.5	29			S	31 DE 37	-7 JA 61	
5s	3	4	30.5		(*) 7 AP 60. (C)	S	17 AU 62	18 AU 77	

FELTON VIEW 15km NE of Leyburn
Telephone Office 1927->1956

1									
---	--	--	--	--	--	--	--	--	--

FELUGA 8km N of Tully
Receiving Office 1925-1927; Post Office 1927-1975

4	5.5	5.5	30			S	30 OC 30	19 MR 58	
5s	11	11	30.5		(*) 31 MY 64. (C)	S	23 AU 63	29 JY 74	

QUEENSLAND STEEL DATESTAMPS – COMMONWEALTH PERIOD

FERN FLAT 30km N of Warra
Telephone Office 1924-1940

1								
---	--	--	--	--	--	--	--	--

FERNLEES 38km S of Emerald
Post Office 1886-1892; Receiving Office 1892-1914; Post Office 1914-1976

1	•	•	27.5		S	<u>21 MR 23</u>	-5 FE 69	
<u>1(s)</u>	"	"	"	SDL fitted to 1. (* 14 OC 65; 14 OC 72. (C)	R	17 SE 71	11 JY 75	

FERNVALE 21km N of Ipswich
WIVENHOE renamed. Post Office 1877-

1					S	31 JAN 22	-2 JUN 34	
4	8.5	8	30.5		C	25 JY 33	20 MR 58	
5s	8	9	30.5		C	30 SE 61	-6 JE 87	
6s	"	"	"	P.C. 4306 added to 5s at bottom	C	26 SE 88	23 OC 92	

FERNY GLEN 10km S of Canungra
Telephone Office 1927-1929; 1953->1956

1								
---	--	--	--	--	--	--	--	--

FERNY GROVE 12km NW of Brisbane GPO
Receiving Office 1919-1927; Post Office 1927 until renamed FERNY WAY 1971

5	2.5	2.5	31		2R	25 OC 49	<u>27 NO 68</u>	
<u>5(s)</u>	"	"	"	SDL fitted to 5	3R	-5 MR 70		

FERNY HILLS 12km NW of Brisbane GPO
FERNY WAY renamed. Post Office 1972-

6s(i)	8.5	8.5	33	QLD-4055	S	<u>20 FE 84</u>	<u>19 FE 90</u>	
6s(ii)	4.5	3.5	30	QLD-4055	C	16 NO 78	<u>31 JA 90</u>	
6s(iii)	2	1.5	30	QLD-4055	R	<u>10 DE 74</u>	<u>-1 FE 77</u>	
6st(i)				QLD-4055. D↔4 11mm				
6st(ii)	9	9	33	QLD-4055. D↔4 8.5mm	C	20 JE 83	-4 FE 94	
6stp	9	9	33	PAID above D/L/ QLD-4055. in red & black		-2 OC 89	<u>28 JA 92</u>	

FERNY WAY 12km NW of Brisbane GPO
FERNY GROVE renamed. Post Office 1971 until renamed FERNY HILLS 1972

6s	5.5	4.5	30	QLD-4055	4R	20 SE 71		
----	-----	-----	----	----------	----	----------	--	--

FINCH HATTON 62km W of Mackay
PELION renamed. Post Office 1906-

1	•	•	25		3R	-7 AUG 09	11 OCT 30	
4	3	2	30		C	19 JE 31	-4 JY 61	
5s	2	2.5	30.5		C	-5 FE 62	18 AU 86	

FISHERY FALLS 32km SSE of Cairns
Post Office 1934-1942, 1945-1983

4	6.5	6.5	30		2R	-5 JY 37		
5s	4	4.5	31	(* 20 DE 65; also scrambled date. (C)	S	27 SE 64	<u>11 JY 83</u>	

FLAGGY ROCK 97km S of Mackay
Receiving Office 1922-1923; Post Office 1923-1981

1	•	•	30		R	14 SP 31	23 SE 57	
5s	3	4	30.5	(* 14 AU 71 (C)	R	27 JY 62	-7 DE 79	

FLAGSTONE CREEK 16km ESE of Toowoomba
Receiving Office 1887-1909; Post Office 1909-1929; Telephone Office 1929->1973

<u>1</u>	•	•	25	Year in full	2R	<u>-9 JY 1912</u>	<u>-1 JA 1927</u>	
5s	4	4	30.5	(* 16 NO 67; 16 NO 71. (C)	3R	11 JU 69	10 NO 73	

FLAT TOP ISLAND 7km E of Mackay
Telegraph Office 1880's-1940

--	--	--	--	--	--	--	--	--

FLEETWOOD 15km NW of Wowan
Telephone Office 1953->1956

5								
---	--	--	--	--	--	--	--	--

QUEENSLAND STEEL DATESTAMPS - COMMONWEALTH PERIOD

FLETCHER 14km SSW of Stanthorpe
Receiving Office 1915-1922; Post Office 1922-1969

1	•	•	27	(frame damaged by 1932).	R	18 JE 24	10 AU 55	
5s	8.5	8.5	30.5		R	15 DE 64	13 AP 67	

FLINTON 95km E of St George
Receiving Office 1913-1927; Post Office 1927-1930; Telephone Office 1930->1956

1	•	•	27	CDS FLINTON R.O.	4R	29 OCT 16		
5s	10	11	30.5	(*) 3 AP 68; (3) AP 75. (C)				

FLYING FISH POINT 6km NE of Innisfail
Telephone Office 1915-1920; 1946-1949; Post Office 1949-

5	0.5	0.5	29.5		S	11 FE 53	18 JE 69	
5(s)	"	"	"	SDL fitted to 5	C	12 FE 72	-8 NO 89	

FORDSDALE 23km SE of Toowoomba
Receiving Office 1895-1927; Post Office 1927-1964

1	•	•	26		R	31 JA 25	30 DE 53	
---	---	---	----	--	---	----------	----------	--

FOREST GLEN 10km SE of Nambour
Receiving Office 1915-1927; Post Office 1927-1953; Telephone Office 1953->1956

1	•	•	25	FOREST GLEN RO	2R	13 JE 21	-4 FE 49	
---	---	---	----	----------------	----	----------	----------	--

FOREST HILL 9km ESE of Gatton
FOREST HILL SIDING renamed. Post Office 1890-

1(i)	1	1.5	26.5		C	-5 JE 11	30 OC 35	
1(ii)	•	•	26.5	1(i) with arcs now dots	C	17 FE 36	17 OC 55	
5	3.5	3.5	30.5		C	-3 SE 45	19 JE 61	
5s(i)	4.5	5.5	30.5	(*) 2- JA 63. (C)	C	19 MR 60	19 NO 76	
5s(ii)	4	3.5	30.5	F above D/L	C	26 OC 65	30 JE 94	

FOREST HOME (1) 8km NE of Ingham
Telephone Office Feb 1925-Dec 1925

1								
---	--	--	--	--	--	--	--	--

FOREST HOME (2) near Mt. Surprise
Telephone Office 1950-1968

5								
---	--	--	--	--	--	--	--	--

FORSAYTH 33km S of Georgetown
CHARLESTON renamed. Post Office 1910-

1(i)	•	•	25		R	-7 DEC 11	-3 JULY 22	
1(ii)	•	•	27.5		S	11 FE 26	11 JE 58	
5s	7	9	30.5		S	12 OC 64	24 AU 83	




Fairdale type 5



Feluga type 4



Ferry Grove type 5(s)



Ferry Hills type 6s(iii)



Finch Hatton type 1



Flinton type 1



Forest Glen type 1



Freestone type 5(s)

QUEENSLAND STEEL DATESTAMPS – COMMONWEALTH PERIOD

FORTITUDE VALLEY (2) 1.5km NE of Brisbane GPO
Post Office 1864-1865, 1877-

1t(i)			25	Time across. CDS FORTITUDE VLY.	S	-8 AP 01	24 OC 07	
1t(ii)	1	1.5	28		S	-9 AU 10	21 MR 15	
1	•	•	26		C	-9 MR 16	15 DE 36	
4	3.5	3.5	26		S	-2 JE 33	14 AU 50	
5t(i)	0.5	0.5	29	Small dash after T.–Y	C	23 AP 35	11 JE 58	
5t(ii)	1.5	2.5	30.5		C	28 NO 49	18 AU 64	
5t(ij/s)	"	"	"	SDL fitted to 5t(ii)	C	24 AP 67	18 NO 73	
5t(iii)	•	1	30.5		S	12 AP 60	-1 OC 60	
5(s)	"	"	"	SDL without time fitted to 5t(iii)	R	24 MR 76		
5	•	1	29	Flat letters	C	-7 AU 42	-6 NO 64	
5(s)	"	"	"	SDL fitted to 5				
5s(i)	3.5	4.5	30.5	Code 1 below the dateline	C	18 FE 72	22 MY 86	
5s(ii)	2.5	2	30.5	Code 8	C	25 JE 62	-8 OC 84	
5s(iii)	5	5	30.5		C	26 JA 68	-1 OC 90	
5st	•	•	30.5	Code N1	S	10 SE 58	-1 SE 59	
5st(x)	•	•	30.5	N1 removed from 5st	C	29 FE 63	-5 OC 88	
6s	1	1	30.5	QLD-4006	C	31 JA 72	17 DE 87	
6	2.5	3	28.5	QLD-4006. Large dateline	C	-3 MY 72	18 MR 81	

2p				Price in D/L in red black		2 JA 13	-8 NO 54	
5sp	1.5	2	30.5	In red		13 SE 66	12 AU 68	
6sp	0.5	0.5	30.5	PAID above D/L/QLD-AUST-4006 in red		23 JY 82	-1 SE 86	
6sunc	1	1.5	30	UNC above D/L/QLD-4006		23 JA 94		

FOSSILBROOK 114km W of Ravenshoe
Receiving Office 1890-1898, 1901-1906; Post Office 1906-1965

1	•	•	25		C	-8 JAN 13	24 NOV 59	
---	---	---	----	--	---	-----------	-----------	--

FREDERICKSFIELD between Ayr and Home Hill
Telephone Office 1956-

5	0.5	1	31					
5(s)	"	"	"	SDL fitted to 5. (*22 AP 57. (C)				

FREESTONE 14km NE of Warwick
FREESTONE CREEK LOWER renamed. Receiving Office 1912-1927; Post Office 1927-1973

5	2.5	3	30		S	24 SE 37	16 JY 68	
5(s)	"	"	"	SDL fitted to 5. (*19 DE 58. (C)				

FRENCHTON 21km W of Ipswich
MINDEN renamed. Receiving Office 1916-1927; Post Office 1927 until again renamed MINDEN 1930

1	•	•	27.5		4R	-4 MR 26	-1 JA 30	
---	---	---	------	--	----	----------	----------	--

FRENCHVILLE 5km N of Rockhampton
Telephone Office 1927-; Post Office 1966-

5s	3	3.5	30		S	29 JE 67	21 DE 76	
6s	3	3.5	30	PC 4701 added to 5s above D/L	2R	27 NO 79		

FRESHWATER 8km NW of Cairns
Receiving Office 1901-1925; Post Office 1925-

1	1	1	29.5		C	23 AP 32	-4 AU 56	
5s	6	7	30.5		C	-1 OC 65	18 AU 86	

FRIEZLAND 65km S of Cloncurry
Receiving Office 1899-1900; Post Office 1900 until renamed KURIDALA 1916

1	3	2.5	29	Partials common	2R	22 JY 12	19 OC 16	
---	---	-----	----	-----------------	----	----------	----------	--

FRUITGROVE 15km SE of Brisbane
Post Office 1964- ?

5st	7.5	8	30.5		R	21 SE 64	-7 OC 69	
5s	"	"	"	5st with time not used. not centred	R	23 OC 69	23 DE 85	

FULHAM VALE 4km E of Toogoolawah
Telephone Office 1927->1956

1								
---	--	--	--	--	--	--	--	--

G

GAETA 77km W of Bundaberg

Post Office 1881-1883; Receiving Office 1904-1906; Post Office 1906-1915; Receiving Office 1915-1920

1	•	•	25		3R	12 DEC 12	26 SEP 15	
---	---	---	----	--	----	-----------	-----------	--

GAETA VIEW 40km NW of Gin Gin (GAETA ?)

Telephone Office 1927->1956

1								
---	--	--	--	--	--	--	--	--

GALALA 110km W of Ravenshoe

GALALAH renamed. Receiving Office 1925-1927; Post Office 1927-1929

1	•	•	27	GALALA R.O.	4R	21 AU 25		
---	---	---	----	-------------	----	----------	--	--

GALALAH 110km W of Ravenshoe

Receiving Office 1910 until renamed GALALA 1925

1	•	•	27	GALALAH R.O.				
---	---	---	----	--------------	--	--	--	--

GALLOWAYS HILL 3km E of Brisbane GPO

Post Office 1959-?

5st	1	1	30.5		C	-2 DE 59	25 OC 63	
5s	"	"	"	Time removed from 5st. (*) 6 MR 64. (C)	C	-6 AU 71	15 NO 83	

GAP VIEW 19km W of Boonah

Receiving Office 1911-1927; Post Office 1927-1939

5	3	5.5	29.5	(Kalbar CDS on Registered 29 SE 36)	4R	17 AU 37	-5 JY 39	
---	---	-----	------	-------------------------------------	----	----------	----------	--

GARBUTT 5km W of Townsville

Post Office 1947-1993

5	4.5	3.5	29.5		S	12 OC 48	-4 MY 68	
5(s)	"	"	"	SDL fitted to 5	R	-2 JA 71		
6s(i)	11.5	11.5	30.5	QLD-4814. (*) 9 MR 88. (C)	C	-9 DE 72	28 MR 85	
6s(ii)	10.5	11	30	QLD-4814	C	21 JE 73	14 AU 87	
6t	10	10	32.5	QLD-4814. Code 1	C	11 JY 83	11 MY 92	

GARD 3km SE of Ingham

Post Office 1959-1960

5s	14.5	15	30.5		4R	10 JA 60		
----	------	----	------	--	----	----------	--	--

GARGETT 46km W of Mackay

Receiving Office 1909-1911; Post Office 1911-

1	•	•	25		C	30 MAR 14	28 JUL 60	
5s	10.5	11.5	30.5		C	-8 JA 62	10 JY 91	

GARNANT 12km SW of Yaamba

Telephone Office 1936->1956

4								
---	--	--	--	--	--	--	--	--

GARRADUNGA 7km N of Innisfail

Receiving Office 1901-1906, 1923-1925; Post Office 1925-1994?

1(i)	•	•	27	CDS GARRADUNGA	4R	19 JY 26		
1(ii)	2	2.5	28.5	CDS GARADUNGA	R	13 SE 37	-4 OC 50	
5	1.5	1.5	30		S	15 JE 53	-8 JY 66	
5(s)	"	"	"	SDL fitted to 5	S	15 AU 67	17 MY 94	



Gap View type 5



Gayndah Rail type 1



George Street Brisbane type 5(i)/x



Gilberton type 1

QUEENSLAND STEEL DATESTAMPS - COMMONWEALTH PERIOD

GATTON 32km E of Toowoomba
Post Office 1866-

1t(i)			25	time across	C	13 OC 05	13 AP 28	
1t(ii)	3.5	4	28.5		C	25 NO 29	-3 FE 58	
1	•	•	25	3 letter month	C	11 MAY 15	23 APR 53	
5	7.5	8.5	31		C	25 JY 50	-4 JE 68	
5t	5.5	5.5	30.5		C	14 JL 58	20 JL 67	
5s(i)	12.5	13	30.5		C	14 MR 69	-1 AP 74	
5s(ii)	11.5	12.5	30.5		C	-4 NO 71	14 MY 81	
5st	11	12	30.5		C	16 MY 68	-7 JE 91	

4p				Price not used in red		13 MR 63		
5stp	7	8	30.5	PAID AT GATTON in red and black		6 NO 78	10 AU 93	

GAVINDALE 20km W of Chinchilla
Telephone Office 1940-1945

5								
---	--	--	--	--	--	--	--	--

GAYNDAH 110km W of Maryborough
Post Office 1850-

1	•	•	25		C	-3 JUN 06	17 JUL 34	
1t(i)			25	Time across	C	-2 SE 09	19 MY 27	
1t(ii)	5	5	30.5		C	26 NO 28	13 OC 47	
1t(iii)	9	9.5	37	Unique type	4R	-9 JY 45		
4	8.5	8	29.5		C	14 JE 35	22 JE 59	
5t(i)	5.5	5.5	30.5	Squarish Q	C	30 NO 48	24 FE 66	
5t(ii)	7	6.5	30.5	Small round Q	C	14 FE 55	19 AP 61	
5	8.5	10.5	30		S	21 DE 55	22 DE 58	
5(s)	"	"	"	SDL fitted to 5	S	31 MR 58	21 FE 69	
5st	9	10.5	30.5		C	31 MR 66	-9 DE 74	
5s(i)	10	11	30.5		C	21 FE 69	24 FE 94	
5s(ii)	8	8.5	30.5		C	15 DE 70	28 NO 88	
6s	9.5	10.5	30.5	QLD-4625	C	15 MY 74	-7 MY 76	
6st	"	"	"	QLD-4625. Time added to 6s	C	-2 SE 76	17 FE 94	

4p	4.5	4.5	29	PAID AT GAYNDAH in red price in D/L		18 MY 51	-3 JE 59	
5sp	2.5	2.5	31	In red		15 MY 63	10 SE 63	
6sp(t)	2.5	2.5	31	Time and PC 4625 added above D/L to 5sp in red & black		27 JE 89	-5 NO 92	

GAYNDAH NORTH 1.5km N of Gayndah PO
GAYNDAH RAIL renamed. Post Office 1947-1966

5	1	1	30.5		R	-8 JY 48	20 SE 65	
---	---	---	------	--	---	----------	----------	--

GAYNDAH RAIL 1.5km N of Gayndah PO
Receiving Office 1909-1916; Post Office 1916 until renamed GAYNDAH NORTH 1947

1	•	•		GAYNDAH RS	R	10 OC 16	-7 MY 46	
---	---	---	--	------------	---	----------	----------	--

GAYTHORNE 7km NW of Brisbane GPO
RIFLE RANGE renamed. Receiving Office 1923-1927; Post Office 1927-1979

4	6.5	6.5	29.5		C	12 DE 34	13 FE 61	
5	•	•	30	Code NW3	R	-4 JE 53	23 OC 61	
5x	"	"	"	NW3 removed from 5	C	28 NO 62	-4 JY 68	
5s	9	9.5	30		C	-5 JE 61	30 MR 79	

GAYTHORNE POSTAL DEPOT
Opened

5	•	•	31	GAYTHORNE POSTAL DEPOT NW3/QLD AUST	R	11 JE 55	-2 MR 59	
---	---	---	----	-------------------------------------	---	----------	----------	--

GEEBUNG 11km NNE of Brisbane GPO
GEEBONG renamed. Receiving Office 1896-1927; Post Office 1927-

1	4	2.5	29		C	26 MY 32	21 DE 59	
5	8.5	9	31		C	15 JA 55	-7 MR 67	
5(s)	"	"	"	SDL fitted to 5	C	15 OC 69	28 JE 89	
5st	12	12	30.5		C	17 AU 61	-8 FE 88	

5sp	6.5	7	31	PAID AT GEEBUNG in red		30 AP 71	28 OC 71	
5sp(t)	6.5	7	31	Time added to 5sp		22 JE 78	21 JA 86	

QUEENSLAND STEEL DATESTAMPS - COMMONWEALTH PERIOD

GEEBUNG SOUTH 2km S of Geebung PO
CHERSIDE NORTH renamed. Post Office 1975-1979

--	--	--	--	--	--	--	--

GEHAM 18km N of Toowoomba
HIGHFIELDS renamed. Post Office 1876-1961

1	•	•	29		R	29 NO 33	27 NO 58
---	---	---	----	--	---	----------	----------

GEORGE STREET Brisbane
Post Office 1899-1927, 1932-1990?

1t(i)			25	Time across. GEORGE STREET/QUEENSLAND	C	30 NO 05	24 JY 19
1t(ii)	3	3	29	GEORGE STREET/BRISBANE Q'D	S	11 SE 13	13 FE 15
1t(iii)	•	•	29	GEORGE STREET/QUEENSLAND	S	23 JY 20	29 NO 20
1(i)	1	1	28.5	GEORGE STREET/QUEENSLAND	R	15 JL 12	31 JA 28
1(ii)	•	•	25	GEORGE STREET/QUEENSLAND	2R	18 DE 17	20 JL 19
4	2	4	30.5	GEORGE ST.BRISBANE/QLD	C	17 OC 32	-5 SE 69
4(s)	"	"	"	SDL fitted to 4	C	20 AP 70	-8 FE 78
5(i)	•	•	30	Code B12. GEORGE ST BRISBANE/QLD AUST	C	17 JA 45	13 JA 61
5(j)x	•	•	30	B12 removed from 5(i)	S	-5 JE 64	22 NO 77
5(ii)	3	•	29	Code B12. GEORGE ST. BNE/QLD AUST	S	26 NO 49	-1 AU 59
5(ii)x	"	"	"	B12 removed from 5(ii)	C	-2 MY 62	23 JE 72
5(ii)x(s)	"	"	"	SDL fitted to 5(ii)x	C	15 AP 70	14 DE 78
5(iii)	•	•	29	GEORGE STREET.BRISBANE Q'LD-AUST	C	12 SE 52	27 NO 68
5s(i)	•	•	30	GEORGE ST -BRISBANE/Q'LD AUST	C	23 JA 65	-6 SE 87
5s(ii)	1	1	31	GEORGE ST -BRISBANE/QLD AUST	C	-9 AP 70	-5 DE 77

GEORGETOWN 140km E of Croydon
Post Office 1872-

1	•	•	25		C	12 OC 16	-8 JE 54
5	6	5	31	Large Q	S	30 OC 59	-9 AP 63
5(s)	"	"	"	SDL fitted to 5	C	-4 NO 64	24 MY 88
5s	4	4	30.5		C	-4 NO 62	26 AP 91

GERALDTON 72km SSE of Cairns
JOHNSTONE RIVER renamed. Post Office 1883 until renamed INNISFAIL 1910

1	•	•	25		4R	17 DE 1906	24 FE 1910
---	---	---	----	--	----	------------	------------

GHEERULLA 21km WNW of Nambour
YAHOO CREEK renamed. Receiving Office 1910-1927; Post Office 1927 until renamed LOWER KENILWORTH 1928. Again GHEERULLA 1929-1965

1	•	•	29		R	28 JY 30	18 DE 61
5s	6	7	30.5	Manufacturers sample 30 NO 61	3R	26 NO 63	20 AU 64

GIGOOM 20km SW of Childers
Telephone Office 1946->1956

5							
5(s)				SDL fitted to 5.			

GILBERTON 112km S of Georgetown
Post Office 1869-1873, 1879-1887; Receiving Office 1890-1904; Post Office 1904-1916

1	•	•	25		4R	27 OCT 14	
---	---	---	----	--	----	-----------	--

GILBERT RIVER 72km NW of Georgetown
Telegraph Office 1880's; Receiving Office 1896-1898; Post Office 1898-1965

1	•	•	29		S	22 AP 30	18 AU 54
5s	1.5	1.5	31		R	-6 DE 62	-5 JY 67

GILGULGUL 35km N of Miles
Receiving Office 1914-1915; Post Office 1915-1970

1	•	•	25		S	-8 MAR 16	10 APR 59
5s	6.5	7.5	31		R	-5 OC 62	11 FE 70

GILLA 22km S of Nanango
Receiving Office 1913-1927; Post Office 1927-1966

5	6.5	7	29.5		2R	-5 NO 38	14 AU 65
---	-----	---	------	--	----	----------	----------

GILLENS SIDING 60km SW of Bundaberg
Post Office 1881-1885; Receiving Office 1885-1927; Post Office 1927 -1961

1	1.5	2	29.5		3R	29 JE 32	23 JY 51
---	-----	---	------	--	----	----------	----------

QUEENSLAND STEEL DATESTAMPS – COMMONWEALTH PERIOD

GILLIAT 106km E of Cloncurry
GILLIAT CROSSING renamed. Post Office 1909-1973

1(i)	•	•	25	Also in blue	2R	22 MAY 13	12 DEC 24	
1(ii)	1	1	30		S	15 FE 28	28 AP 54	
5s	12	11.5	31	(*) <u>JE 67; 20 JA 64. (C)</u>	S	30 AU 65	23 DE 71	

GILSTON 5km SSW of Nerang
Receiving Office 1882-1915; Telephone Office 1924->1956

1								
---	--	--	--	--	--	--	--	--

GIN GIN 44km SW of Bundaberg
Post Office 1875-

1t			25	Time across	C	-4 NO 07	-1 AP 31	
1	3.5	3.5	29	GIN-GIN	C	29 JL 26	27 MY 60	
4t(i)			25	Time across type. Possibly 1t Modified. QLD.	S	16 JY 34	10 NO 35	
4t(ii)	9.5	9.5	30.5		C	23 AP 35	-2 NO 56	
5st	10	12	30.5		C	18 FE 57	16 JA 75	
5s(i)	"	"	"	Time removed from 5st	C	23 AP 75	23 SE 82	
5s(ii)	13	14	30.5		C	17 MR 64	27 NO 89	
6st	11	12	30.5	QLD-4671	C	-8 FE 75	30 DE 87	

5(i)p	2	3	30.5	PAID AT GIN GIN price in D/L in red & black		-7 MY 54	-1 OC 54	
5(ii)p	2	3	30.5	Price not used in 5(i)p, in red		12 MY 56		
6sp(t)	"	"	"	PC 4671 added above D/L price removed and SDL with time fitted to 5(ii)p		-8 NO 89		

GINBURRA 20km NNW of Cloncurry
Telephone Office 1936->1956

4								
---	--	--	--	--	--	--	--	--

GINDIE 22km S of Emerald
Receiving Office 1898-1917; Post Office 1917-1980

1	•	•	25		S	18 FE 25	-5 JL 67	
6s	14	14	30	QLD-4702. (*) <u>2 OC 98. (C)</u>	2R	19 MR 70	18 NO 77	

GINDIE STATE FARM 10km SW of Gindie
Telephone Office 1915-1922

1								
---	--	--	--	--	--	--	--	--

GIRU 30km W of Ayr
Post Office 1920-

1	•	•	27		C	31 DE 23	13 MR 59	
5s	16	17	30.5		C	-3 OC 61	31 OC 77	
6s	17	18	33	P.C.4809. (*) <u>3 JA 80. (C)</u>	C	11 MY 78	27 DE 87	

GLADFIELD 22km NE of Warwick
Receiving Office 1888-1912; Post Office 1912-1975

1	•	•	25		S	-2 NOV 16	27 MAY 57	
5s	7	7.5	31	(*) <u>30 SE 75. (C)</u>	R	27 JY 64	-3 AU 73	



Gladstone South type 6st



Golden Gate type 1



Grahams Creek type 5s



Gunnewin type 5(s)

QUEENSLAND STEEL DATESTAMPS - COMMONWEALTH PERIOD

GLADSTONE 100km SE of Rockhampton
Post Office 1854-

1t(i)			25	Time across. Also in blue 1915	C	29 FE 03	18 NO 17	
1t(ii)	"	"	"	1t(i) with larger letters. G↔Q 8mm	C	22 MR 18	29 FE 24	
1t(iii)	"	"	"	1t(ii) with even larger letters	C	23 FE 50	24 JE 54	
1t(iv)	4	4	31		C	-5 JY 26	27 MR 31	
1(i)	"	"	"	Time removed from 1t(iv)	C	-5 MR 52	-8 FE 57	
1(ii)	•	•	28		C	28 AP 25	13 NO 57	
1(iii)	•	•	25	Also in Blue	C	-2 NOV 15	30 AUG 34	
4t(i)	5.5	6.5	30.5		C	22 SE 34	11 DE 48	
4t(ii)	3	3	28.5	Squat letters	C	26 JA 32	31 JA 34	
5t	7	6	30	Tiny Q	S	25 JE 51	-7 MR 57	
5t(s)	"	"	"	SDL fitted to 5t	S	13 JY 68	-4 DE 71	
6st(i)	"	"	"	P.C. 4680 added to 5t(s)	C	25 MY 76	12 MY 83	
5(i)	4.5	5.5	30	Big round Q	R	19 AU 47		
5(i)(s)	"	"	"	SDL fitted to 5(i)	C	-1 NO 71	-7 AP 72	
5s(i)	4	4	30.5	G↔Q 8mm	C	17 JE 58	-2 DE 71	
5s(ii)	3.5	3	30.5	G↔Q 9.5mm	C	-1 MR 60	20 FE 73	
5st	5	4	30.5		C	<u>30 AP 58</u>	15 MR 76	
6st(ii)	"	"	"	P.C. 4680 added to 5st above D/L	C	-7 JY 77	12 NO 90	
6s	8	8	33	P.C. 4680	R	-9 JE 82		

<u>2p</u>			<u>28</u>	<u>Price in red</u>		<u>31 MR 50</u>		
5sp	1	•	30.5	Price not used in red		30 AU 63	-7 FE 64	
<u>5spx</u>	<u>1</u>	<u>•</u>	<u>30.5</u>	<u>Price removed. dateline centred</u>		<u>-3 OC 72</u>		
6sp	1	•	30.5	PC 4680 added above D/L to <u>5spx</u> in red and black		18 MY 76	28 JA 92	
4seto	6	6	30.5	'TELEGRAPH OFFICE GLADSTONE'		12 AU 70		
5smo	6	6	30.5	'M.O.' above D/L		<u>30 MY 72</u>	<u>18 AP 75</u>	
6smo	6	6	30.5	PC 4680 added below D/L to 5smo		23 SE 77		

GLADSTONE EAST 1.5km SE of Gladstone PO
Post Office 1966 until renamed GLADSTONE SOUTH (2) 1975

5s	5.5	6	30.5		R	10 MY 66	20 NO 73	
6st	2	2	30.5	QLD-4680				

GLADSTONE JETTY 1.5km NNW of Gladstone PO
Telephone Office 1915-1919

1								
---	--	--	--	--	--	--	--	--

GLADSTONE SOUTH (1) 1.5km S of Gladstone PO
Post Office 1955-1973

5	2.5	3	31		S	31 MY 58	29 MY 68	
6s	1	1	30	QLD-4680	S	-7 DE 71	20 DE 72	

GLADSTONE SOUTH (2) 1.5km SE of Gladstone PO
GLADSTONE EAST renamed. Post Office 1975-

5st	2	2	30		R	24 AU 76		
5s	5.5	5.5	30		R	30 DE 76		
6s(i)	"	"	"	P.C. 4680 added to 5s. <i>(*) 25 NO 83; 16 SE 85. (C)</i>	R	<u>25 NO 83</u>	-5 JY 85	
6s(ii)	8	8	33	QLD-4680	S	30 SE 81	29 AP 85	
6st	2	2	30	QLD-4680	2R	20 NO 75	15 SE 76	

GLADSTONE VALLEY 4km S of Gladstone PO
SOUTH GLADSTONE renamed. Post Office 1955-1979

5	1	1.5	30.5		C	25 MR 55	<u>-9 DE 68</u>	
5(s)	"	"	"	SDL fitted to 5	C	13 OC 69	22 MY 73	
6s	"	"	"	P.C. 4680 added to 5(s). <i>(*) 32 SE 70; 12 DE 70; 26 AU 67; 26 AU 74. (C)</i>	2R	12 FE 79		
5st	3.5	3.5	30		C	<u>-3 JA 68</u>	14 JY 76	
5s	"	"	"	Time removed from 5st				
6(ii)	"	"	"	P.C. 4680 added to 5s. <i>(*) 26 AU 67. (C)</i>	2R	28 MY 78		

GLAMORGAN VALE 17.5km NW of Ipswich
Post Office 1872-1914; Receiving Office 1914-1927; Post Office 1927-1972

5	1	0.5	29.5		S	30 DE 40	-1 JY 67	
---	---	-----	------	--	---	----------	----------	--

QUEENSLAND STEEL DATESTAMPS - COMMONWEALTH PERIOD

GLAN DEVON 10km N of Nanango
Telephone Office 1927->1956

1								
---	--	--	--	--	--	--	--	--

GLASSHOUSE MOUNTAINS 21km N of Caboolture
GLASS MOUNTAINS renamed. Post Office 1914-

1	•	•	27	CDS GLASS HOUSE MTS	C	31 DE 15	13 DE 61	
5s	•	0.5	31		C	-2 JY 62	26 AP 89	

GLASTONBURY 16km W of Gympie

Receiving Office 1890-1987, 1900-1927; Post Office 1927-1936 and 1937-1943; Telephone Office 1943-1953

1								
---	--	--	--	--	--	--	--	--

GLEESON 150km NNW of Cloncurry

Telephone Office 1962 - ?

5s	9.5	10.5	30.5			(*) 18 FE 69. (C)		
----	-----	------	------	--	--	-------------------	--	--

GLEN APLIN 10km SSW of Stanthorpe

Receiving Office 1888-1914; Post Office 1914-1993?

1(i)	•	•	27		S	22 FE 18	20 AP 25	
1(ii)	2	1.5	28.5		C	24 JE 26	22 NO 61	
5s	6	6.5	30.5		C	15 OC 63	15 JY 93	

GLEN GARLIN 26km WNW of Surat

Telephone Office 1956-

5								
---	--	--	--	--	--	--	--	--

GLEN GEDDES 47km N of Rockhampton

Receiving Office 1917-1927; Post Office 1927-1976

1	•	•	28			(*) 7 MY 72; 7 JE 76. (C)	S	25 NO 29	-6 AU 71
1(s)	"	"	"	SDL fitted to 1.		(*) 7 JE 76. (C)	R	30 NO 71	10 JA 72

GLEN NIVEN 8km N of Stanthorpe

Receiving Office 1927; Post Office 1927-1955

--	--	--	--	--	--	--	--	--

GLENARBON 35km SSW of Inglewood

Telephone Office 1953-1956; Post Office 1956-1983

5	4	4.5	30		3R	25 JA 64			
5s	5	6	30.5			(*) 9 JE 74; 19 NO 74; 9 DE 74. (C)	S	11 FE 67	20 OC 82

GLENCARTH 15km W of Chinchilla

Telephone Office 1927-1940

1								
---	--	--	--	--	--	--	--	--

GLENCOE 13km NW of Toowoomba

Receiving Office 1882-1927; Post Office 1927-1950

1	•	•	28.5		3R	10 MY 32	12 NO 36	
---	---	---	------	--	----	----------	----------	--

GLENDEEN 100km WSW of Mackay

Post Office 1983-

6st	12.5	12.5	33	QLD-4743	S	11 NO 83	-5 AP 89	
-----	------	------	----	----------	---	----------	----------	--

GLENDORF 12km SSW of Maryborough

Telephone Office 1956-

5								
---	--	--	--	--	--	--	--	--

GLENEAGLE 6km N of Beaudesert

Receiving Office 1889-1927; Post Office 1927-1976

5	4.5	6	30.5			(*) 10 JA 54. (C)	S	13 AP 37	-6 JY 67
5(s)	"	"	"	SDL fitted to 5.		(*) 18 JA 66; 30 SE 76. (C)	R	-8 JA 71	-1 JE 76

GLENELLA 5km WNW of Mackay

Receiving Office 1908-1927; Post Office 1927-1980

1(i)	•	•	25	CDS GLENELLA RO					
1(ii)	1.5	1	27		R	20 DE 39	10 FE 61		
5s	8	9	30.5			(*) 11 JA 75; 9 JA 76 (76 inv). (C)	C	21 NO 64	-9 JE 76

QUEENSLAND STEEL DATESTAMPS - COMMONWEALTH PERIOD

GLENLEIGH 20km S of Monto
Telephone Office 1947->1956

5	5.5	7	30.5					
5(s)	"	"	"	SDL fitted to 5.	(*) 13 AU 70. (C)			

GLENLYON DAM 29km SE of Texas
Post Office 1973-1976

6s	1	0.5	30.5	QLD-4380.	(*) 17 JA 6?; 17 DE 73. (C)	4R	17 MY 74	-7 FE 76
----	---	-----	------	-----------	-----------------------------	----	----------	----------

GLENMORGAN 64km E of Surat
Post Office 1933-1994?

4	4	4	30.5	CDS GLEN MORGAN		S	24 JA 34	23 MY 61
5s	3.5	3.5	30.5			C	-3 AP 62	-2 MR 83
6s	"	"	"	P.C. 4423 added to 5s at bottom		C	-7 MR 86	13 DE 89

GLENNIE HEIGHTS 3km N of Warwick
Post Office 1967-1977

5s	4.5	4.5	30..5		(*) -0 AP 70; 20 AP 74. (C)	S	12 JY 67	28 JA 75
----	-----	-----	-------	--	-----------------------------	---	----------	----------

GLENORE GROVE 13km E of Gatton
Receiving Office 1906-1910; Post Office 1910-1981

1	•	•	28.5			S	25 SE 12	18 SE 39
5	1	2	31			S	24 JE 45	28 DE 61
5s	6.5	7.5	30.5		(*) 15 JY 75; 15 JY 75. (C)	C	-6 OC 64	25 FE 81

GLENVALE 5km W of Toowoomba
Receiving Office 1895-1927; Post Office 1927-1954

--	--	--	--	--	--	--	--	--

GLENVIEW 10km W of Caloundra
Receiving Office 1909-1927; Post Office 1927-1947

5	3.5	—	30.5			4R	-3 AP 47	
---	-----	---	------	--	--	----	----------	--

GLENWOOD 8km NE of Gunalda
Receiving Office 1903-1909; Telephone Office 1946->1956

5								
---	--	--	--	--	--	--	--	--

GOGANGO 60km SW of Rockhampton
Receiving Office 1873-1874; Post Office 1874-1876; Receiving Office 1876, 1899-1914; Post Office 1914-1980

1	•	•	27.5			S	11 JU 21	-1 FE 66
5s	9.5	10.5	30.5		(*) -3 OC 3?; 16 NO 65. (C)	S	30 OC 67	13 SE 79

GOLD COAST MAIL CENTRE
Opened

6st	3.5	3.5	32.5	QLD-4217		C	26 MR 80	-6 AP 94
6s	3.5	3.5	32.5	QLD-4217		C	-9 MR 81	28 MY 82

6sp	6	6	33	PAID above D/L/QLD-AUST-4217 in red & black			-5 JY 82	16 NO 94
-----	---	---	----	---	--	--	----------	----------

GOLDEN BEACH 3km SW of Caloundra
Post Office 1947-

5t	1	1.5	30.5			C	28 SE 50	-5 SE 68
5s	"	"	"	SDL without time fitted to 5t		C	17 DE 68	10 SE 87

GOLDEN GATE 6km NW of Croydon
Post Office 1896-1920

1	•	•	27.5			4R	-3 OC 16	
---	---	---	------	--	--	----	----------	--

GOMORAN 30km NNW of Toowoomba
Receiving Office 1905-1927; Post Office 1927-1930; Telephone Office 1930-1940

1								
---	--	--	--	--	--	--	--	--

GOODE ISLAND 6km W of Thursday Island
Telephone Office 1915-1950

1								
---	--	--	--	--	--	--	--	--

QUEENSLAND STEEL DATESTAMPS - COMMONWEALTH PERIOD

GOODGER 19km W of Nanango
Post Office 1919-1924; Receiving Office 1924-1927; Post Office 1927-1975

1	1.5	1	29.5	CDS GOODGER RO	R	10 MR 31	18 FE 37	
5	2.5	2.5	29.5		R	18 AP 40	-4 JA 69	
5(s)	"	"	"	CDS fitted to 5	2R	-7 AU 71	11 MR 74	

GOODNA 14km E of Ipswich
Post Office 1864-

1	•	•	25		C	13 APR 13	17 DEC 57	
5t	5.5	5.5	30.5					
5t(s)	"	"	"	SDL fitted to 5t	C	17 OC 58	25 JA 77	
6st(i)	"	"	"	P.C. 4300 added to 5t(s) above D/L	C	11 OC 77	-6 FE 85	
6s	"	"	"	Time removed from 6st(i)	C	-9 JA 89	11 MR 94	
5s	11	12	30.5		C	17 MY 68	24 SE 86	
6st(ii)	11.5	11.5	33	QLD-4300	C	-6 JA 87	28 AP 94	
6t	11.5	12	32.5		2R	-3 JY 87	22 JA 92	

GOODNA EAST 1.5km NE of Goodna
Post Office 1974 until renamed GAILES 1992

6s	2.5	2	30	QLD -4300	S	30 SE 74	30 JE 92	
----	-----	---	----	-----------	---	----------	----------	--

GOODS ISLAND (GOODE ISLAND) ? in Torres Strait
Telephone Office 1953->1956

5	1.5	1.5	30	Small 6 in date. (*)28 AU 56. (C)	4R	-5 JE 60		
---	-----	-----	----	-----------------------------------	----	----------	--	--

GOODWOOD 17.5km NE of Childers
BARGHOOL renamed. Post Office 1893-1967

1	•	•	25		R	24 JE 21	-9 AP 56	
5s	4.5	4.5	30.5		R	14 DE 64	21 OC 67	

GOOGA CREEK 7km SSW of Blackbutt
Telephone Office 1953->1956

5								
---	--	--	--	--	--	--	--	--

GOOMARAM CREEK 22km NNW of Eidsvold
Telephone Office 1940->1956

5								
---	--	--	--	--	--	--	--	--

GOOMBI 22km W of Chinchilla
Receiving Office 1920-1927; Post Office 1927-1980

1	•	•	26.5		S	-9 JE 30	-9 JE 58	
5s	11.5	13	30.5	(*) 14 NO 65; 1 AU 73. (C)	S	29 JY 63	-6 JE 75	

GOOMBUNGEE 30km NNW of Toowoomba
Receiving Office 1890-1895; Post Office 1895-

1	2.5	2.5	30		C	26 MY 14	17 JA 61	
5s	3.5	4.5	30.5		C	15 OC 63	20 SE 82	
6s	"	"	"	P.C. 4354 added to 5s at base	C	27 AU 86	-5 SE 94	
6sp	1	1	28.5	In blue		23 AU 72		

GOOMBURRA 22km N of Warwick
Receiving Office 1883-1912; Post Office 1912-1981

1	3	3	29.5		S	30 OC 14	-1 AP 51	
5s	5	6	30.5	(*) 24 SE 73. (C)	S	30 MR 66	25 SE 79	

GOOMERI 58km W of Gympie
Receiving Office 1902-1912; Post Office 1912-

1	3	3	28		C	17 FE 13	-8 SE 60	
4	6	7.5	30		C	19 AP 32	-5 AP 61	
5s	9	9	30.5		C	20 JY 61	-7 NO 80	
6s	10	10	30.5	QLD-4601	S	29 JY 75	14 MY 76	
6st	"	"	"	Time added to 6s	C	23 DE 76	-1 AU 86	

GOOMERIBONG 6km NW of Goomeri
Telephone Office 1950->1956

5								
---	--	--	--	--	--	--	--	--

QUEENSLAND STEEL DATESTAMPS - COMMONWEALTH PERIOD

GOOMONG 5km SE of Kandanga
Telephone Office 1953->1956

5								
---	--	--	--	--	--	--	--	--

GOONDI 2.5km NW of Innisfail
Receiving Office 1893-1914; Post Office 1914-1979

1	•	•	26.5		R	14 JA 26	24 MY 61	
5s	13	13	31		S	23 JE 65	10 SE 79	

GOONDIWINDI 190km SW of Toowoomba
Post Office 1860-

1(i)	•	•	25		S	30 OCT 06	29 DEC 25	
1(ii)	1	1	25.5		C	-5 AU 10	<u>20 OC 26</u>	
1(iii)	•	•	27		S	-9 JA 29	28 NO 61	
4(i)	3	4	30		C	15 AP 32	-2 OC 61	
4(ii)	6.5	7	30		C	20 AP 36	14 NO 46	
5	2	3.5	30.5		C	19 SE 48	-1 FE 68	
5(s)	"	"	"	SDL fitted to 5	S	-7 OC 69	-4 AP 71	
5s(i)	6	6	30.5	G↔Q 9mm	C	24 JY 69	<u>19 JA 76</u>	
6s(i)	"	"	"	P.C. 4390 added to 5s(i) above D/L	C	15 JE 78	<u>15 DE 87</u>	
5s(ii)	6	7	30.5	G↔Q 9.5mm. different spacing to 5s(i)	C	26 SE 62	23 JA 73	
6s(ii)	"	"	"	P.C. 4390 added to 5s(ii). Lower than 6s(i)	C	25 SE 79	-6 OC 83	
6s(iii)	2.5	2.5	30.5	QLD-4390	C	28 OC 80	21 OC 85	
6st	3	3	30.5	QLD-4390	C	<u>22 JE 72</u>	<u>11 AP 96</u>	

6stp	1.5	1.5	30.5	PAID AT GOONDIWINDI PC4390 below D/L in red & black		<u>16 AP 87</u>	14 AU 92	
------	-----	-----	------	---	--	-----------------	----------	--

GOONDOON 27km SW of Bundaberg
Receiving Office 1890-1920; Post Office 1920-1962

1	•	•	27.5		2R	18 JA 23	15 DE 32	
5	5.5	<u>5.5</u>	30.5		4R	<u>15 NO 49</u>	<u>24 AP 51</u>	

GOORAY 30km W of Goondiwindi
Receiving Office 1911-1920; Post Office 1920-1970

1	3.5	3	27.5		R	-2 OC 33	12 AU 55	
5s	11	11.5	30.5		R	25 JY 63	26 JE 70	

GOOROLBA 20km NE of Gayndah
Receiving Office 1907-1910; Post Office 1910-1973

1	2.5	2	26.5		R	30 SE 12	13 OC 59	
5s	5	6	30.5		3R	<u>22 JY 63</u>	<u>-9 MR 72</u>	

GOOSE PONDS 1.5km NW of Mackay
Post Office 1959-1971

5s	6.5	7	30.5		3R	-9 OC 62	<u>29 MY 71</u>	
----	-----	---	------	--	----	----------	-----------------	--

GOOTCHIE 36km N of Gympie
Receiving Office 1895-1927; Post Office 1927-1971

1	1.5	2	28.5		S	30 JE 32	-4 AU 58	
5s	8	9	30.5		R	-7 JE 61	27 NO 69	

GOOVIGEN 40km NW of Biloela
Receiving Office 1925; Post Office 1925--

1(i)	•	•	29.5	CDS GOOVIGAN	4R	21 MY 25	16 OC 31	
1(ii)	"	"	"	1(i) Now GOOVIGEN	C	<u>-7 AU 34</u>	20 DE 63	
1(s)	"	"	"	SDL fitted to 1(ii) (often illegible)	S	30 AP 64	20 JA 65	
5s	9	10	30.5		C	31 DE 65	15 JE 77	
6s	"	"	"	P.C. 4702 added to 5s. (*) 4 AU 69; 26 NO 73 (C)	C	17 NO 77	24 FE 89	

GOOWARRA 118km SW of Rockhampton
Receiving Office 1900-1927; Post Office 1927-1935, 1937-1969

1			29	(arcs)				
5	4	4	29		R	19 JA 49	11 JY 67	

GORANBA 74km W of Dalby
Receiving Office 1911-1915; Post Office 1915-1971

1	•	•	26		R	17 MR 17	11 OC 60	
5s	9	10	30.5		3R	14 JY 67	17 FE 68	

QUEENSLAND STEEL DATESTAMPS - COMMONWEALTH PERIOD

GORDON BROOK 18km WNW of Kingaroy
Receiving Office 1900-1906; Telephone Office 1924->1956

1								
---	--	--	--	--	--	--	--	--

GORDONVALE 19km S of Cairns
NELSON renamed. Post Office 1914-

1(i)	•	•	25		C	-1 MAY 14	27 APR 34	
1(ii)	1.5	1.5	"	1(i) with dots now arcs	C	-9 FEB 37	26 SEP 56	
1(iii)			28.5	No arcs/dots	C	25 JL 28	30 SE 59	
4t	7	7	30		C	30 JY 34	19 SE 56	
5t	3	3	30		S	15 AP 57	10 SE 62	
5t(s)	"	"	"	SDL fitted to 5t	C	-5 JE 63	25 OC 85	
5	2.5	3	30.5	CDS GORDON VALE. Tiny Q	S	-3 JE 53	13 JY 64	
5(s)	"	"	"	SDL fitted to 5	C	22 JA 71	-8 NO 89	
5s	4	5	30.5	Code 2	C	-3 FE 62	27 JE 90	

3p	5.5	3	30.5	PAID AT/GORDONVALE Q'LAND		18 JE 76	-8 AU 89	
----	-----	---	------	---------------------------	--	----------	----------	--

GORE 43km ENE of Inglewood
Receiving Office 1907-1916; Post Office 1916-1987

1	•	•	25	CDS GORE RS	C	12 DE 18	16 FE 60	
5s	13	14	30.5		S	-3 FE 66	-9 FE 87	

(*) 9 FE 87. (C)

GOVANA 18km NNE of Tara
Telephone Office 1936->1956

4								
---	--	--	--	--	--	--	--	--

GOWRIE JUNCTION 10km NNW of Toowoomba
Post Office 1876-1972

1	2.5	2.5	28		S	-9 JE 13	-8 AU 57	
5	1	2.5	31	(*) 5 MR 52; 15 MR 61; 12 NO 56. (C)	S	-7 AP 60	-4 AP 71	
5(s)	"	"	"	SDL fitted to 5	4R	25 SE 71	17 AP 72	

GOWRIE LITTLE PLAIN 19km NW of Toowoomba
Receiving Office 1890-1927; Post Office 1927-1965

1			30	(arcs)				
5s	2	2	31		4R	14 AP 64	18 AP 64	

GRACEMERE 9km SW of Rockhampton
Post Office 1871-

1	•	•	26.5		C	31 DE 26	31 JY 65	
5s	5	4.5	30.5		C	24 MY 68	16 SE 90	

GRACEVILLE 7km SSW of Brisbane GPO
Receiving Office 1889-1894; Post Office 1894-1993 ?

1	•	•	25		S	03 SEP 16	-8 JAN 41	
5t	•	•	30	Code SW3	C	28 SE 41	15 JA 62	
5	2	2	31	Code SW3. Tiny Q				
5x	"	"	"	SW3 removed from 5	R	19 DE 67		
5x(s)	"	"	"	SDL fitted to 5x	C	-7 JE 71	17 NO 92	
5s	6.5	8						

5sp	2	3	30.5	PAID AT GRACEVILLE		16 JE 71	20 MY 74	
-----	---	---	------	--------------------	--	----------	----------	--

GRACEVILLE POSTAL DEPOT
Opened

5t	•	•	31	P.DI. GRACEVILLE SW3/ QLD AUST	R	29 OC 53	12 FE 60	
----	---	---	----	--------------------------------	---	----------	----------	--

GRACEVILLE EAST 3 Blocks SE of Graceville PO
Post Office 1957-

5st	"	"	30.5	Code SW3	S	18 DE 57	17 AP 61	
5stx	"	"	"	SW3 removed from 5st	R	-3 OC 62	-2 JY 93	
5s	5.5	6.5	30.5		C	-6 DE 63	13 NO 92	

GRADULE 95km E of Dirranbandi
Receiving Office 1914-1921; Post Office 1921-1976

1	•	•	26.5		S	-6 JY 27	23 JA 60	
5s	9	10	31		S	20 OC 64	18 NO 74	

(*) 10 JA 66; 2-AU_8. (C)

QUEENSLAND STEEL DATESTAMPS - COMMONWEALTH PERIOD

GRAHAMS CREEK 11km SW of Maryborough
Receiving Office 1912-1927; Post Office 1927-1964

4	3.5	4	30.5		R	17 MY 35	25 JE 58	
5s			31		4R	-4 FE 64		

GRANADA 77km N of Cloncurry
Telephone Office 1911->1956

5	4	4.5	30.5			(* 25 MY 43. (C)		
5(s)	"	"	"	SDL fitted to 5.		(* 10 AU 70. (C)		

GRANADILLA 6km SE of El Arish
Telephone Office 1950-1970

5								
---	--	--	--	--	--	--	--	--

GRANDCHESTER 28km W of Ipswich
Post Office 1866-1978

1	2.5	2.5	29		C	31 OC 14	25 OC 61	
5s	1	0.5	30.5		C	(* 27 OC 60. (C)	22 JA 62	23 SE 77

GRANGE 5km N of Brisbane GPO
THE GRANGE renamed. Post Office 1980-

5sx	7	8	31	THE removed from THE GRANGE 5x(s)	R	20 FE 85	86	
6s(i)	11	11	33	QLD-4051	R	15 JE 84		
6s(ii)	12	12	33	QLD-4051. Code 1	S	27 SE 84	14 NO 88	

GRANITE 10km W of Stanthorpe
Telephone Office 1953-1967

5	8	9	30.5		4R	-3 MY 55	-3 MY 66	
---	---	---	------	--	----	----------	----------	--

GRANTHAM 24km E of Toowoomba
Receiving Office 1876-1890; Post Office 1890-1993

1	2	3	29		C	15 JA 13	24 JE 39	
5t	7	6	30		C	26 JE 40	27 SE 61	
5st	7	7.5	30		C	14 MY 65	-4 AU 93	
5s	7	8	31		C	29 DE 61	-4 AU 93	

GRANVILLE 1.5km E of Maryborough PO
Post Office 1885-1981

1	3	2.5	28		S	16 AU 33	-8 MY 56	
5s	6	8	30.5		S	11 JA 61	31 JY 80	

GRAYS GATE 12km SE of Millmerran
Telephone Office 1927->1956

1								
5s	4.5	5.5	30.5		4R	(* 10 FE 59; 10 FE 68. (C)	30 JE 66	

GRAYSHOLM 25km E of Inglewood
Telephone Office 1927->1956

1								
---	--	--	--	--	--	--	--	--

GREEN ISLAND 29km NE of Cairns
Post Office 1962-

4	5	5	31	TO period ?	4R	-7 MY 46		
5s	8	9	30.5		S	22 AU 63	15 JE 85	

GREEN VALLEY (1) 61km SE of Pine Hill
Telephone Office 1906 until renamed BUNGERANNA later the same year; Telephone Office 1946->1956

5								
---	--	--	--	--	--	--	--	--

GREEN VALLEY (2) 10km E of Greenvale
WYANDOTTE renamed. Telephone Office 1944-1971

5								
---	--	--	--	--	--	--	--	--

GREENBANK 21km W of Beenleigh
Post Office 1885-1888; Receiving Office 1888-1921; Telephone Office 1940-1951; Post Office 1951-1976

5	5.5	5.5	30.5			(* 16 FE 50. (C)	-9 MR 53	15 AU 69
5(s)	"	"	"	SDL fitted to 5. (* 13 JY 62; 18 MY 65; -0 JY 78. (C)	S	-9 MY 71	27 JE 75	

QUEENSLAND STEEL DATESTAMPS - COMMONWEALTH PERIOD

GREENMOUNT (2) 3km WSW Greenmount (1)

EMU CREEK SIDING renamed. Post Office 1879 until renamed GREENMOUNT RS 1901. Again GREENMOUNT 1910-1993

1(i)	2	2	26.5		C	12 DE 10	26 SE 39	
1(ii)	1	1	"	1(i) with modified Q and smaller arcs	S	14 FE 44	22 DE 49	
5	3.5	3.5	30.5		C	<i>(*) 16 AU 58. (C)</i>	20 DE 50	25 FE 58
5(s)	"	"	"	SDL fitted to 5.	C	<i>(*) 18 MY 90. (C)</i>	15 MY 72	-1 NO 89
5st	7	8	30.5		S	<i>(*) 27 FE 57; 27 JA 64. (C)</i>	24 AP 64	-5 AP 75

5sp	2.5	2.5	30.5	In blue		30 MY 75		
-----	-----	-----	------	---------	--	----------	--	--

GREENMOUNT EAST 25km S of Toowoomba

GREENMOUNT (1) renamed. Post Office 1910-1914; Receiving Office 1914-1924; Post Office 1924-1976

1(i)	1.5	—	27.5		4R	-8 AP 14		
1(ii)	•	•	26.5		S	13 NO 42	27 DE 60	
5s	3.5	4.5	30.5		S	<i>(*) 37 SE 65. (C)</i>	19 SE 63	13 MR 75

GREENSLOPES 5.5km SE of Brisbane

Post Office 1928-

1			28	No arcs/dots	R	31 DE 34	30 OC 60	
5	1.5	1.5	30.5	Code SE2	S	-6 DE 46	21 AP 53	
5x(s)	"	"	"	SE2 removed from 5 and SDL fitted				
5s	3.5	4	30.5		C	<i>(*) 22 JA 74; 31 MY 5. (C)</i>	29 JE 71	27 MR 85

GREENSLOPES REPATRIATION HOSPITAL 1km SSW of Greenslopes PO

Post Office 1947-1994?

5	•	•	30.5	CDS GREENSLOPES REPAT. HOSP.	R	11 JA 63		
5t	1	0	30.5	CDS GREENSLOPES REPAT. HOSP.	C	22 FE 49	11 SE 68	
5t(s)	"	"	"	SDL fitted to 5t	R	-9 NO 70	27 AP 71	
5s	1.5	2.5	30.5	CDS GREENSLOPES REPAT. HOSP. <i>(*) 16 OC 84. (C)</i>	R	-8 AP 73	28 NO 78	

GREENVALE 117km WSW of Ingham

Post Office 1973-1993?

6s	5	5	30.5	QLD-4816	C	-6 NO 73	30 JY 91	
----	---	---	------	----------	---	----------	----------	--

GREERS 20km SSW of Jundah

Telephone Office 1950->1956

5	4	4	30			<i>(*) 17 AU 56. (C)</i>		
5(s)	"	"	"	SDL fitted to 5.		<i>(*) 13 DE 6; 13 DE 68. (C)</i>		

GREGORS CREEK 15km W of Kilcoy

Receiving Office 1894-1915; Telephone Office 1950->1956

5	1	1	30			<i>(*) 26 SE 45. (C)</i>		
5(s)	"	"	"	SDL fitted to 5.		<i>(*) 30 JE 67; 30 NO 67. (C)</i>		

GREYMARE 27km W of Warwick

Receiving Office 1904-1925; Post Office 1925-1965

1	2	2	29		R	30 SE 32	-9 AP 49	
5s	8	9	31		R	<i>(*) 18 NO 65; 30 JY 66. (C)</i>	14 DE 61	10 NO 64

GRIFFITHS UNIVERSITY 10km SE of Brisbane GPO

Post Office 1975- ?

				Most likely a rubber datestamp.				
--	--	--	--	---------------------------------	--	--	--	--

GROSMONT 21km NW of Wandoan

ARRUNGA relocated and renamed. Telephone Office 1961- ?

5s	8	9	30.5			<i>(*) 12 SE 70; 12 SE 75. (C)</i>		
----	---	---	------	--	--	------------------------------------	--	--

GROSVENOR 15km SE of Eidsvold

Post Office 1938-1945, 1946-1968

5(i)	4	5	31			<i>(*) 20 MY 38. (C)</i>	2R	15 AU 38	29 DE 41
5(ii)	3	4	30.5				3R	13 SE 62	25 JY 67

GROVELY 10km NW of Brisbane GPO

Post Office 1952-1971

5t	8	9.5	30.5	Small Q	R	18 NO 56	-4 JA 66	
5s	10	11	30.5		R	<i>(*) 11 NO 63; 31 AU 71. (C)</i>	27 AP 70	

QUEENSLAND STEEL DATESTAMPS - COMMONWEALTH PERIOD

GROVELY WEST 1km W of Grovely PO
Post Office 1957 until renamed KEPERRA 1968

5t	3.5	3.5	30.5	Code NW6	2R	24 MR 59	27 AP 62	
5t(s)	"	"	"	NW6 removed and SDL fitted (*) 15 DE 65; 15 OC 75 C)	R	13 FE 63	14 MR 66	

GULLIVER 5.5km SW of Townsville
Post Office 1950 until renamed VINCENT 1991

5	6	5.5	30.5		S	14 MY 55	-3 AP 69	
5(s)	"	"	"	SDL fitted to 5	S	-5 MR 73	21 JY 88	

GULLYVILLE near Bowen
Telephone Office 1927-1929

1								
---	--	--	--	--	--	--	--	--

GULUGUBA 46km N of Miles
Receiving Office 1914-1915; Post Office 1915-1993?

1	•	•	26.5		C	25 AP 18	30 OC 61	
5s	8	9	30.5		C	-6 AP 62	-9 AP 85	
6s	"	"	"	P.C. 4418 added to 5s below D/L	S	30 DE 85	-2 JY 91	

GUMDALE 12km E of Brisbane GPO
Post Office 1942-

5	2	2	30		S	-2 JY 51	-1 NO 68	
5(s)	"	"	"	SDL fitted to 5	C	30 JE 69	26 JE 86	

GUMLU 43km SE of Ayr
Receiving Office 1912-1921; Post Office 1921-1978

1	•	•	27		4R	26 FE 26	-1 JE 30	
4	6	5	30	Q.LD	S	-1 SE 30	31 JA 61	
5s	12.5	12.5	30.5		S	-1 NO 61	-5 AP 78	

GUNALDA 30km N of Gympie
EATON renamed. Post Office 1883-1890; Receiving Office 1890-1892; Post Office 1892-

1	1.5	1.5	27		C	29 JA 13	10 FE 61	
5s	8	7.5	30.5		C	10 OC 61	24 JE 81	
6st	13.5	14	32.5	QLD-4570	C	20 SE 82	18 DE 88	

GUNBARWOOD 20km S of Chinchilla
Telephone Office 1927->1956

1								
---	--	--	--	--	--	--	--	--

GUNDIAH 47km N of Gympie
GOOTCHY renamed. Post Office 1882-1978

1	•	•	27		S	-9 MR 17	-1 JE 59	
5s	9	10	30.5		S	18 AU 62	18 NO 77	

GUNDRY'S 20km W of Tara
Telephone Office 1923-1955

1	•	•	29		4R	-1 JE 40		
---	---	---	----	--	----	----------	--	--

GUNJULLA 25km SSW of Mt.Coolon
Telephone Office 1950->1956

5								
---	--	--	--	--	--	--	--	--

GUNNEWIN 69km NNW of Roma
Post Office 1920-1973

1	2.5	2	26.5		S	18 MY 21	-4 AU 48	
5	4	5	31		S	18 JY 50	17 FE 69	
5(s)	"	"	"	SDL fitted to 5.	2R	23 JY 70		

GUNPOWDER 130km N of Mt.Isa
Post Office 1973-1977

6s	3.5	3.5	30	QLD-4832.	R	17 JA 73	26 AU 77	
----	-----	-----	----	-----------	---	----------	----------	--

GUNUNA on Mornington Island
Post Office 1982-

6st	16.5	17	33	QLD-4871	C	-3 NO 82	24 OC 88	
-----	------	----	----	----------	---	----------	----------	--

QUEENSLAND STEEL DATESTAMPS - COMMONWEALTH PERIOD

GURGEENA 8km NW of Binjour
Telephone Office 1950-1960

5								
---	--	--	--	--	--	--	--	--

GURRUMBAH 60km W of Ravenshoe
Post Office 1906-1918; Receiving Office 1918-1923, Telephone Office 1924-1927; Post Office 1927-1930; Telephone Office 1930-1940

1	1	1.5	28		4R	29 DE 28		
---	---	-----	----	--	----	----------	--	--

GURULMUNDI 29km NW of Miles
Receiving Office 1914-1915; Post Office 1915-1971

1(i)	•	•	25		2R	17 NOV 15	<u>30 OCT 18</u>	
1(ii)	•	none	27.5		S	-3 NO 29	10 JE 61	
5s	5.5	6	30.5		R	10 SE 64	<u>18 NO 70</u>	

GUTHALUNGRA 48km W of Bowen
Post Office 1890-1892; Telephone Office 1925; Receiving Office 1926-1927; Post Office 1927-1986

1	•	•	29.5	CDS GUTHALUNGRA	S	19 AP 33	-6 SP 54	
5	3	3	31		R	12 SE 63	14 JE 66	
6s	7	6.5	30.5	QLD-4805	S	19 JE 74	<u>18 MY 86</u>	

GUTHALUNGRA SOUTH 5km S of Guthalungra
Telephone Office 1947-1948. (Main Roads camp)

5								
---	--	--	--	--	--	--	--	--

GYDIA PARK 40km SW of Isisford
Telephone Office 1924-1950

1								
---	--	--	--	--	--	--	--	--

GYMPIE 72km S of Maryborough
GYMPIE CREEK renamed. Post Office 1868-

1t(i)			25	Time across. G↔Q 10mm. Large letters	C	-5 NO 05	27 MY 19	
1t(ii)			25	Time across. G↔Q 8.5mm	C	29 SE 17	-5 AP 37	
1t(iii)	3	3	29		C	23 OC 23	14 DE 37	
1(i)	2.5	2.5	27	Large oval G	C	22 DE 11	-2 AU 34	
1(ii)	2.5	2	27	Small round G	C	-7 OC 31	<u>29 OC 49</u>	
5t(i)	•	•	29	Q'LD AUST	C	-9 AU 39	-4 FE 49	
5t(ii)	8	8.5	30.5		C	<u>-8 NO 48</u>	28 SE 67	
5t(ij/s)	"	"	"	SDL fitted to 5t(ii)	C	-7 AU 70	-1 JY 74	
5	3	3.5	30.5		C	27 MR 51	14 NO 68	
5(s)	"	"	"	SDL fitted to 5	C	-7 JA 70	<u>19 JA 84</u>	
5s(i)	10.5	10.5	30.5		C	20 JE 66	-9 FE 83	
5s(ii)	12.5	13.5	30.5		S	27 SE 77	14 DE 79	
6st	12	12.5	30.5	QLD-4570	C	13 MY 76	24 DE 86	

2(i)p			29	PAID BULK RATE		28 OC 36		
2(ii)p			28	PAID/GYMPIE price in D/L in red		-6 FE 42	13 AP 55	
5sp	5	5	31	In red		-1 NO 62	20 JA 69	
6stp	3	3	30.5	In red		28 DE 78	<u>-4 OC 85</u>	

GYMPIE EAST 1km E of Gympie PO
Post Office 1939-1975

5t	3	2	30.5		C	11 AU 43	14 MR 67	
5t(s)	"	"	"	SDL fitted to 5t	R	-1 OC 68		
5	1	4	29.5	Right arc 2 x 1.5mm dashes	C	-6 JE 39	<u>-4 OC 66</u>	
5(s)	"	"	"	SDL fitted to 5(ii)	S	21 FE 69	11 SE 75	
5s	3	3	30.5		C	-3 AP 68	14 NO 75	

4p	1.5	2	30	PAID AT GYMPIE EAST price in D/L in red		27 AP 53	30 JE 53	
5sp	3	3	30.5	In red		16 MY 63	13 JA 69	

H

HABANA 16km NW of Mackay

Receiving Office 1891-1904, 1922-1927; Post Office 1927-1933, 1940-1971

1	2	2.5	26.5		R	13 SE 39	27 JL 57	
5s	10	11	30.5	(*) 19 FE_0; 19 FE 66. (C)	S	-1 AU 63	11 JE 68	

HADEN 36km N of Toowoomba

WAHOON renamed. Post Office 1912-1994?

1t	2.5	3	30		S	-2 DE 12	13 FE 25	
1			25.5	2x 2.5x3mm blocks each side	S	12 SE 25	24 DE 37	
5	7	8	30.5	(*) 16 AU 58.	C	20 OC 38	19 MR 69	
5(s)	"	"	"	SDL fitted to 5	C	15 AP 71	<u>-2 JA 85</u>	
6s	"	"	"	P.C. 4352 added to 5(s) . (*) 22 FE 92. (C)	S	23 FE 87	18 JE 91	
6st			33	QLD-4352				

5(i)p	1	2	31	Price in D/L in black		30 DE 53		
5(ii)p	1	2	31	Price not used In red		-2 MR 66		
5p(s)	1	2	31	Price removed, SDL fitted to 5(ii)p In black		30 JE		

HAIGSLEA 13km W of Ipswich

Receiving Office 1916-1921; Post Office 1921-1966

1	•	•	28.5		R	24 AU 25	16 SE 57	
5s	7.5							

HALIFAX 16km NE of Ingham

Post Office 1885-

1	•	•	27		C	30 MR 17	28 JY 60	
5t	8	7	30		C	11 FE 53	25 JY 66	
5t(s)	"	"	"	SDL fitted to 5t	C	22 SE 66	30 SE 75	
5s	10	10.5	30.5		C	<u>-9 JE 65</u>	23 DE 86	
6s	"	"	"	P.C. 4850 added to 5s	R	<u>87</u>		

HALY CREEK 25km W of Nanango

Receiving Office 1912-1924, 1925-1927; Post Office 1927-1956

1	2	1.5	30		3R	21 JY 30	18 JA 54	
---	---	-----	----	--	----	----------	----------	--

HAMBLEDON 2km W of Hambledon Junction

Post Office 1899-1902, 1903-1904; Receiving Office 1904-1913; Post Office 1913-1942, 1945-1969

1	3.5	3	29		R	15 DE 25	24 SE 51	
5s	5	6	30.5	(*) 31 NO 59; 21 NO 66; 24 NO 63; 31 NO 68. (C)	2R	-3 DE 62	31 JA 68	

HAMBLEDON JUNCTION 11km S of Cairns

Post Office 1904 until renamed EDMONTON 1914

1	•	•	25.5	HAMBLEDON Jn.	4R	12 OCT 04	15 AUG 08	
---	---	---	------	---------------	----	-----------	-----------	--

HAMILTON CENTRAL 5km NE of Brisbane GPO

ARRAN renamed. Post Office 1959-

5st	1.5	2.5	30.5	Code NE2	S	19 AP 60	-9 JA 62	
5stx	"	"	"	NE2 removed from 5st. (traces remain)	C	22 MR 62	<u>-5 MY 92</u>	
5s(i)	•	•	30.5	Code NE2. Code 1	R	18 AU 60	-3 OC 60	
5s(j)x	"	"	"	NE2 removed from 5s(i). Code 1	C	-4 JY 62	-4 FE 93	
5s(ii)	4	5	30.5		C	<u>14 MR 73</u>	11 NO 88	

5sp	2	2	30.5	PAID AT HAMILTON CENTRAL		-1 NO 72		
5sp(t)	2	2	30.5	Time added to 5sp. In red		14 JA 86	11 JE 86	

HAMPDEN 28km W of Mackay

Receiving Office 1884-1904; Post Office 1904-1924

1(i)	•	•	25	H↔Q 8.5mm	2R	24 SEP 12	28 DEC 15	
1(ii)	•	•	25.5	H↔Q 7mm	3R	19 MR 21		

HAMPTON 26km N of Toowoomba

Receiving Office 1887-1913; Post Office 1913-1977

1	•	•	25	Year in full	S	30 NO 1913	<u>20 OC 1955</u>	
5t	5.5	5	31		R	13 MR 54		
5s	5.5	3	31	(*) 23 AP 50. (C)	S	25 NO 62	<u>12 NO 70</u>	

QUEENSLAND STEEL DATESTAMPS - COMMONWEALTH PERIOD

HANDLEBAR HILL 21km N of Mt. Isa
Telephone Office 1953-1962

5	1.5	1.5	30		(*) 4 JY 55; 24 JE 2. (C)				
---	-----	-----	----	--	---------------------------	--	--	--	--

HANN 70km NW of Laura
Telephone Office 1956-

5									
---	--	--	--	--	--	--	--	--	--

HANNAFORD 40km W of Tara
Post Office 1934-

1	3	2.5	28.5			S	28 SE 34	14 DE 57	
5s	5	6	30.5			S	28 AU 62	12 SE 88	

HANNAVILLE 20km SSW of Eton
Telephone Office 1950->1956

5									
---	--	--	--	--	--	--	--	--	--

HARLAXTON 3km N of Toowoomba
Receiving Office 1903-1927; Post Office 1927-

5s	5	5.5	30		(*) 21 JE 67. (C)	S	11 MY 60	11 JY 84	
5	"	"	"	Never issued with LDL	(*) 21 JA 51. (C)				

HARLAXTON SOUTH 1.5km N of Toowoomba
Receiving Office 1917-1927; Post Office 1927-1937

--	--	--	--	--	--	--	--	--	--

HARLIN 12km N of Toogoolawah
Receiving Office 1905-1907; Post Office 1907-1989

1	•	•	25			S	29 JUN 15	-1 JAN 53	
5s	12	13	30.5		(*) 1 DE 2; 24 MR 66. (C)	S	15 SE 63	21 SE 82	
6st(i)	15	15	33	QLD-4305		S	22 JU 83	27 SE 84	
6st(ii)	"	"	"	4305 replaced by 4306		S	17 JE 85	30 AP 88	

HARRAMI 50km WNW of Monto
Telephone Office 1940->1956

5									
---	--	--	--	--	--	--	--	--	--

HARRISONS POCKET 8km W of Petrie
Receiving Office 1885-1919; Telephone Office 1927->1956

1									
---	--	--	--	--	--	--	--	--	--

HARRISTOWN 3km SW of Toowoomba
Receiving Office 1915-1927; Post Office 1927-1977

1			29	No arcs/dots					
5	2	2	29.5		(*) 18 JA 60. (C)	S	18 OC 39	-2 JY 69	
5(s)	"	"	"	SDL fitted to 5.	(*) 20 JE 63; 37 NO 71. (C)	S	12 AU 70	24 JE 77	

HARRISVILLE 21km N of Boonah
IPSWICH RESERVE renamed. Post Office 1873-

1(i)	2	2	29.5			C	19 AU 12	21 JE 61	
1(ii)			26	1.5x2mm blocks each side		C	12 AP 21	-7 MR 58	
5st	9	7	30			C	15 DE 61	11 OC 83	
5s	4.5	5.5	30			C	-7 SE 72	16 MY 75	

HARVEYS CREEK 30km NNW of Innisfail
RUSSELL RIVER renamed. Post Office 1912-1915; Receiving Office 1915-1917

1			27	No arcs/dots		4R	1 OC 1		
---	--	--	----	--------------	--	----	--------	--	--

HARVEYS SIDING 13km NW of Gympie
Telephone Office 1927; Post Office 1928-1966

1	•	•	28.5			R	-9 MR 37	-6 JA 55	
5s	5	5	30.5			3R	10 SE 63	15 MR 65	

HATCHAM DOWNS 58km N of Wallumbilla
Telephone Office 1927->1956

1									
---	--	--	--	--	--	--	--	--	--

QUEENSLAND STEEL DATESTAMPS - COMMONWEALTH PERIOD

HATTON VALE 32km W of Ipswich
Receiving Office 1899-1903; Post Office 1903-1974

1t			25	Time across. CDS HATTONVALE	C	11 AP 13	-6 OC 38	
5	3	3.5	31	CDS HATTON VALE. (*) 13 DE 56. (C)	C	31 JY 39	-2 MY 67	
5(s)	"	"	"	SDL fitted to 5 (*) 25 NO 65; 32 NO 65; 24 OC 74; 24 OC 70. (C)	S	16 AP 71	22 MR 74	

HAWKINS CREEK 9km NW of Ingham
Telephone Office 1924-1962

1								
---	--	--	--	--	--	--	--	--

HAWKWOOD 80km W of Gayndah
Post Office 1874-1947

1	2.5	2	29		2R	28 DE 25	-4 AU 40	
---	-----	---	----	--	----	----------	----------	--

HAWTHORNE 3km E of Brisbane GPO
BULIMBA SOUTH renamed. Post Office 1968-1993?

5s	4	4	30	Wide letters	R	-6 JY 70	19 JE 84	
----	---	---	----	--------------	---	----------	----------	--

HAYMAN ISLAND 64km E of Bowen
Post Office 1950-1994?

5			28.5	No arcs/dots	S	-2 AU 50	-3 JY 68	
6s	8	8	30.5	QLD-4801	S	28 OC 70	16 DE 86	

HAYSTACK 10km N of Warra
Telephone Office 1927->1956

1								
---	--	--	--	--	--	--	--	--

HAZELDEAN (1) 6km SSW of Kilcoy
Receiving Office 1889-1915; Telephone Office 1950->1956

5	3	3	30	(*) 17 AU 53. (C)				
5s	"	"	"	SDL fitted to 5. (*) -3 AU 6; 3 AU 67. (C)				

HEADINGLY 32km N of Urandangie
Receiving Office 1881-1890; Telephone Office 1915->1956

1								
---	--	--	--	--	--	--	--	--

HEADINGTON HILL 10km E of Clifton
Receiving Office 1898-1927; Post Office 1927-1938

1	•	•	27		4R	17 NO 25	16 DE 26	
---	---	---	----	--	----	----------	----------	--

HEBEL 64km SW of Dirranbandi
Post Office 1889-1992?

4	5	4.5	30.5		R	21 JY 34	12 DE 61	
5s	13.5	14	30.5		S	-5 AP 63	-3 JY 84	
6s	"	"	"	P.C. 4486 added to 5s below D/L	S	-8 AP 86	23 JE 89	

HELENSVALE 12km NW of Southport
Post Office 1985-

6t	7	8	33	QLD-4210. Some have NA instead of time. LDL	S	29 AP 85	-1 NO 92	
----	---	---	----	---	---	----------	----------	--

HELENSVALE 26km S of Cooktown
Receiving Office 1895-1927; Post Office 1927-1930, 1949-1971

5	4.5	3.5	30.5		4R	24 AP 66	20 JY 67	
5(s)	"	"	"	SDL fitted to 5	4R	23 FE 70		

HELIDON 16km E of Toowoomba
Post Office 1866-

1	2	2.5	26.5		S	-6 SE 10	-7 JE 32	
4	6.5	5.5	30		C	16 NO 33	14 AU 56	
5st	8.5	9.5	30.5		C	20 DE 57	12 SE 84	
6s	"	"	"	P.C. 4344 added to 5st and time removed	C	-4 FE 85	16 FE 94	
5	9	10	30.5	Very small Q	R	27 SE 68	31 MR 69	
5(s)	"	"	"	SDL fitted to 5	C	-5 OC 83	24 JY 96	

QUEENSLAND STEEL DATESTAMPS - COMMONWEALTH PERIOD

HEMMANT 10km E of Brisbane GPO
CLYDESDALE renamed. Post Office 1876-

1(i)	•	•	25	3 letter month	R	-1 MAY 08	30 OCT 29	
1(ii)	3	2	29		S	22 SE 32	17 JE 59	
5s	8.5	9.5	30.5		C	-4 MR 63	18 AP 90	

HENDON 18km NNW of Warwick
Post Office 1887-1968

1	1.5	2	26		S	12 OC 10	-8 NO 49	
5s	10.5	11.5	30.5		R	27 MY 67	15 JY 67	

HENDRA 6.5km NNE of Brisbane GPO
Post Office 1890-1924, 1951-

1(i)	•	•	27		4R	13 FE 20		
1(ii)			29	(arcs)				
5t(i)	1.5	1	30.5	Code NE2	R	16 OC 52	31 MR 53	
5t(ii)	"	"	"	Code NE(2) replaced by NE(10)	S	29 OC 54	-8 MY 55	
5t(ii)x	"	"	"	NE10 removed from 5t(ii)	2R	-4 OC 62		
6s	7	6	30	QLD-4011	C	17 SE 73	-8 JY 88	

HERBERTON 16km SW of Atherton
Post Office 1880-

1t(i)			25	Time across	S	-7 OC 06	-1 AP 13	
1t(ii)	3	3	29.5		C	11 MY 13	31 AU 54	
5(i)	4	4	29.5	H well above dateline. H↔Q 7.5mm	S	-4 MY 38	14 OC 46	
5(ii)	3.5	4	30.5		S	22 JE 55	15 SE 64	
5(ii)(s)	"	"	"	SDL fitted to 5(ii)	C	24 FE 69	28 NO 84	
5t	5	4	30.5		S	28 NO 57	21 JY 58	
5st	4	4.5	30.5		C	12 NO 59	23 MY 88	

5sp	3	4	30.5	In Red		22 DE 81		
-----	---	---	------	--------	--	----------	--	--

HERBERTS CREEK 75km SW of Rockhampton
Receiving Office 1874-1875, 1911-1917; Post Office 1917 until renamed EDUNGALBA 1918

1	•	•	25		3R	30 SE 15	10 JA 18	
---	---	---	----	--	----	----------	----------	--

HERMIT PARK 3km SW of Townsville PO
Post Office 1936-1992?

4	6	7.5	30		S	11 MR 36	22 MY 61	
5st	3.5	5	30.5		S	29 JY 63	-5 NO 74	
5s(i)	"	"	"	Time removed from 5st. (*) 8 AP 88. (C)	S	-5 JY 78	29 SE 82	
5s(ii)	4	5	30.5		C	22 NO 61	-3 AP 87	
6s	4	4	30.5	QLD-4812. (*) 21 FE 74. (C)	C	20 JY 77	-1 JY 80	
6st	3.5	3.5	30	QLD-4812. (*) 1 FE 89. (C)	C	22 NO 77	20 FE 88	

5stp	2	2	30.5	In red (*) 28 NO 68. (C)		12 SE 84		
------	---	---	------	--------------------------	--	----------	--	--

HERMITAGE 6km E of Warwick
Receiving Office 1883-1927; Post Office 1927-1954

1								
---	--	--	--	--	--	--	--	--

HERON ISLAND 80km NE of Gladstone
Post Office 1958-1994?

5s	2	2.5	30	Also in violet	R	11 AP 58	16 AP 77	
----	---	-----	----	----------------	---	----------	----------	--

HERVEY RANGE 40km WSW of Townsville
Post Office 1948-1961. Limited facilities

5								
---	--	--	--	--	--	--	--	--

HETHERINGTON 2.5km SW of Gladstone PO
Post Office 1969-1979

6s	1	1	30	QLD-4680. (*) 18 MR 67. (C)	S	-1 MY 69	-7 SE 76	
----	---	---	----	-----------------------------	---	----------	----------	--

HIDDEN VALLEY 40km SSW of Ingham
Receiving Office 1895-1907; Post Office 1946-1987

5	1	0.5	30	CDS TO HIDDEN VALLEY	2R	24 NO 45	13 JA 59	
5x	"	"	"	TO removed from 5	S	18 NO 64	15 MR 67	
5x(s)	"	"	"	SDL fitted to 5x. (also in violet)	S	15 AP 70	28 MY 85	
6t	5	5	32.5	QLD-4816. LDL. (*) FE 87. (C)	2R	25 NO 86		

QUEENSLAND STEEL DATESTAMPS - COMMONWEALTH PERIOD

HIGHFIELDS (1) 11km N of Toowoomba

Post Office 1866 and 1876 until renamed KOOJARAWON 1877. Again HIGHFIELDS 1907-

1	•	•	25		S	-8 JULY 14	15 OCT 60	
5s	6	7	30.5		C	-5 JA 63	20 FE 74	
6s	"	"	"	P.C. 4352 added to 5s above D/L	C	10 JY 81	17 FE 93	

HIGHGROVE 52km NNW of Toowoomba

Telephone Office 1936-1945; Post Office 1945-1966

5	3	3	29.5	(*) 1 FE 66; 18 DE 53; 9 AU 7. (C)	4R	30 MY 51	12 MY 55	
---	---	---	------	------------------------------------	----	----------	----------	--

HIGHTVILLE 45km SE of Mt Isa

Receiving Office 1909; Post Office 1909-1914

1	1	1.5	26		4R	-6 DE 13	27 DE 13	
---	---	-----	----	--	----	----------	----------	--

HIGHVALE 8km W of Samford

Telephone Office 1927->1956

1								
---	--	--	--	--	--	--	--	--

HILLGROVE 70km NW of Charters Towers

Receiving Office 1880-1888; Post Office 1888-1906, Telephone Office 1915->1956

1			29	(arcs)				
---	--	--	----	--------	--	--	--	--

HILLIERS 109km ENE of Windorah

Post Office 1911-1919; Telephone Office 1919-1940

1								
---	--	--	--	--	--	--	--	--

HILLVIEW 25km S of Beaudesert

Receiving Office 1893-1903; Post Office 1903-1976

1	2	2	27.5		S	16 OC 22	23 JE 61	
5s	9.5	10	30.5	(*) 30 AP 76. (C)	S	-6 JE 62	-3 FE 73	

HINCHLEY Location Unknown

Telephone Office 1962- ?

5s	10	10	30.5		4R	24 MR 62		
----	----	----	------	--	----	----------	--	--

HIRSTGLEN 30km SE of Toowoomba

Receiving Office 1924-1927; Post Office 1927-1930; Telephone Office 1930->1956

1	•	•	30		4R	18 MR 25	17 MR 27	
---	---	---	----	--	----	----------	----------	--

HIVESVILLE 10km E of Proston

Post Office 1923-1991

1	•	•	27	Very large dateline	C	28 JE 24	14 DE 60	
5s	6	5.5	30.5		C	28 AU 61	15 MY 87	

HOCKLEY 8km S of Port Douglas

Telephone Office 1925-1972

5s	9.5	10.5	30.5	(*) 13 OC 58. (C)				
----	-----	------	------	-------------------	--	--	--	--

HODGLEIGH 8km NW of Nanango

Receiving Office 1912-1927; Post Office 1927-1955

1	2	2	29.5		4R	-2 FE 34		
---	---	---	------	--	----	----------	--	--

HODGSON 16km W of Roma

Post Office 1876; Receiving Office 1876-1904; Post Office 1904-1976

1	2	1.5	27	(*) 20 MR 36	C	28 SP 10	-7 MY 61	
5s	9.5	10.5	30.5	(*) 29 AU 66. (C)	S	18 FE 62	25 MY 73	

HODGSON VALE 10km S of Toowoomba

Receiving Office 1907-1916; Telephone Office 1924->1956

5s	2	2	31		4R	-2 JE 66		
----	---	---	----	--	----	----------	--	--

QUEENSLAND STEEL DATESTAMPS - COMMONWEALTH PERIOD

HOLLAND PARK 7km SE of Brisbane GPO
Post Office 1929-

1			29	No arcs/dots	C	27 NO 31	28 SE 59	
5t	1	1	30.5	Code SE3	C	15 MR 52	-5 JA 62	
5tx	"	"	"	SE3 removed from 5t	C	10 SE 62	<u>21 JA 66</u>	
5x(s)	"	"	"	SDL fitted to 5tx	C	11 MR 66	-3 FE 75	
5	0.5	0.5	30.5	Code SE3	C	-3 FE 54	<u>18 DE 56</u>	
5x(s)	"	"	"	SE3 removed from 5 and SDL fitted	R	25 JY 66	21 NO 77	
5s(i)	5.5	6	30		C	12 SE 64	-8 JE 71	
5s(ii)	2	2.5	30.5		C	16 MR 60	-7 NO 80	
6st	2	2	30	QLD-4121	C	22 OC 74	20 MR 92	

6stp	1.5	1.5	30	PAID above D/L/QLD-AUST-4121 in red		14 JY 80	-4 AU 91	
------	-----	-----	----	-------------------------------------	--	----------	----------	--

HOLLAND PARK EAST 1km SE of Holland Park PO
Post Office 1960-

5st	•	•	31		S	<u>15 DE 60</u>	14 NO 62	
5s	"	"	"	Time removed from 5st	S	12 AP 65	14 JE 88	
6s	2	2	30.5	QLD-4121	R	30 AU 78	19 FE 85	

HOLLAND PARK SOUTH 1.5km SE of Holland Park PO
Post Office 1967-1979

5s	1	2	30		R	-8 SE 68	-3 AP 69	
6s	1	1	30	QLD-4121. (*) 15 MR 75; 15 MR 77. (C)				

HOLLAND PARK WEST 1km SW of Holland Park PO
Post Office 1962-

5st	1	1	30.5	(*) 5 JE 88. (C)	C	23 JA 63	-8 MY 85	
-----	---	---	------	------------------	---	----------	----------	--

HOLLOWAY 11km N of Cairns
HOLLOWAYS BEACH renamed. Post Office 1951 until renamed HOLLOWAY BEACH 1971

5	6	7	30		R	13 MY 54	-1 JY 69	
5(s)	"	"	"	SDL fitted to 5	2R	19 NO 70	-1 OC 71	

HOLLOWAY BEACH 11km N of Cairns
HOLLOWAY renamed. Post Office 1971-1988

5(s)	6	7	30	CDS HOLLOWAY	R	-5 MY 71	29 SE 71	
6s	3	2.5	30	QLD-4870	4R	<u>27 NO 71</u>	-3 AU 72	
6sx	3	2.5	30	Postcode changed on 6s to 4871	S	<u>30 JA 73</u>	23 OC 86	

HOLLOWAYS BEACH 11km N of Cairns
Post Office 1948 until renamed HOLLOWAY 1951

5					3R	-1 MY 51		
---	--	--	--	--	----	----------	--	--

HOLLYFORD 10km SW of Laidley
Telephone Office 1922-1936

1								
---	--	--	--	--	--	--	--	--

HOLMES 12km NE of Chinchilla
Telephone Office 1924-1965

1								
---	--	--	--	--	--	--	--	--

HOME HILL 10km S of AYR
Receiving Office 1912-1913; Post Office 1913-

1(i)	•	•	25	Year in full	C	<u>21 JA 1916</u>	13 OC 1924	
1(ii)	1.5	1.5	25	1(i) now with small arcs.	2R	21 JA 1937	-7 OC 1955	
1(iii)	•	•	30		C	28 AU 25	10 AU 59	
1t	•	•	29		C	23 MY 27	28 FE 42	
5t	•	•	30		C	30 NO 46	29 MR 66	
5st	7	8	30.5		C	-6 JY 66	-6 FE 76	
5s(i)	6	7	30.5	Code 1	C	-5 SE 62	23 JA 83	
5s(ii)	6.5	7	30	Code 2. (*) 18 AU 88. (C)	C	11 NO 65	31 AU 83	
6st	7	7	30	QLD-4806	C	-2 AU 76	14 MR 95	

5p	1	1	30.5	Price in D/L in black		21 MY 51		
6sp	2.5	2.5	30.5	PAID above D/L/QLD-AUST-4806 in red		23 NO 82	17 SE 92	

QUEENSLAND STEEL DATESTAMPS - COMMONWEALTH PERIOD

HOME BUSH 22km SW of Mackay
Post Office 1883-1976

1(i)	3	3	28.5	Very large dateline	2R	-6 AU 14	-3 JA 28	
1(ii)	2	1	28.5	1(i) now with smaller arcs, different M	S	16 DE 32	19 MY 61	
5s	6.5	7.5	30.5	(*) 4 JA 73. (C)	S	23 SE 63	23 DE 74	

HOMESTEAD 70km SW of Charters Towers
Receiving Office 1884-1894; Post Office 1894-1993?

1(i)	3	3	28.5		R	20 AU 13	-2 DE 16	
1(ii)	1.5	1.5	26.5		C	-4 FE 24	13 FE 59	
5s	6	7	30.5		S	21 DE 62	-8 SE 84	
6t	8	8	33	QLD 4816	R	-2 MY 86	15 JY 90	

HOPEVALE 25km NW of Cooktown
Post Office 1965-1990

5s	6	7	30.5		C	30 MR 73	-4 MY 87	
----	---	---	------	--	---	----------	----------	--

HORSESHOE BAY On Magnetic Island, 16km N of Townsville
Post Office 1935-1982

5	1	1.5	30		2R	27 MR 48	-5 JE 69	
5(s)	"	"	"	SDL fitted to 5	R	28 AP 70	-6 SE 77	
6s	5.5	4	33	P.C. 4816. (*) 24 JA 82. (C)	R	20 NO 77	25 MY 81	

HORTON 38km S of Bundaberg
Post Office 1888; Receiving Office 1888-1927; Post Office 1927-1955

5	6	6.5	30		2R	28 SE 42	-1 OC 51	
---	---	-----	----	--	----	----------	----------	--

HOWARD 29km NW of Maryborough
BURRUM renamed. Post Office 1882-

1(i)	•	•	25	3 letter month	C	10 FEB 14	11 JUN 32	
1(ii)	•	•	25	1(i) now with letters larger, dots smaller	C	15 MAY 33	12 JUN 58	
5	4	5	30.5		C	20 JE 51	28 DE 68	
5(s)	"	"	"	SDL fitted to 5	S	28 MY 69	14 OC 69	
5s	9	9	30.5		C	-7 OC 64	16 AU 79	
6s	8	8	30	QLD-4659	C	11 NO 70	21 NO 86	

HOYA 3km N of Boonah
Receiving Office 1892-1927; Post Office 1927-1955

5	7	8	30		4R	16 DE 54		
---	---	---	----	--	----	----------	--	--

HUGHENDEN 110km E of Richmond
Receiving Office 1874-1878; Post Office 1878-

1(i)			25	Time across / time not used	S	27 JY/07	21 NO/10	
1t(i)			25	Time across	S	23 FE 13	12 MR 13	
1t(ii)	3	2.5	29.5		C	-7 AP 13	30 JL 24	
1t(iii)	4	4	30.5		C	28 SE 26	-9 DE 41	
1(ii)	•	•	25	3 letter month. H↔Q 7mm	C	21 JUN 14	30 AU 26	
1(iii)	•	•	25	3 letter month. H↔Q 5mm	S	29 JUN 16	30 OCT 23	
1(iv)			29	No arcs/dots	C	15 NO 28	21 AP 51	
1(v)	2.5	3	28.5		C	-5 MY 27	16 DE 59	
1(vi)	1.5	1.5	25		3R	14 JUN 16		
5t	4.5	3.5	30.5		C	25 AU 49	22 FE 67	
5	4.5	3.5	30.5	(*) 27 JY 54. (C)	S	16 AP 59	20 JY 64	
5s(i)	6.5	8	31	Narrow H	C	23 NO 67	26 FE 88	
5s(ii)	5.5	7	30.5	Wide H	C	22 JY 64	-8 AP 87	
5st	5	5	30.5		C	13 JY 67	27 DE 84	
6st	5	5	30	QLD-4821	C	10 JE 76	-4 MY 94	
6stp	1	1	30.5	PAID above D/L/QLD-AUST-4821 in red		14 JY 80	27 FE 89	

HUMPHREY 13km W of Gayndah
Receiving Office 1914-1924; Post Office 1924-1962

1(i)	•	•	29.5	CDS HUMPHREY. Also in violet and blue	2R	-2 DE 25	22 MR 37	
1(ii)	"	"	"	CDS now HUMPHREY	2R	18 FE 38	21 JY 50	

HUMPYBONG 13km E of Petrie
Post Office 1961-1979

5s	10	10	30.5		S	-5 MR 61	11 AU 78	
----	----	----	------	--	---	----------	----------	--

QUEENSLAND STEEL DATESTAMPS – COMMONWEALTH PERIOD

HUNCHY 8km SW of Nambour
Receiving Office 1892-1927; Post Office 1927-1939; Telephone Office 1940-1945

1	2	2	27		2R	29 OC 24	25 AU 39	
---	---	---	----	--	----	----------	----------	--

HUNGERFORD (1) Just over the border on the NSW side
Transferred from NSW control 1880, then back to NSW again 1881. Transferred back to QLD control again 1941-

5(i)	2	2.5	28.5	Q'LD AUST	S	-4 JE 43	13 OC 56	
5(ii)	2.5	2	29		S	31 JY 57	30 JE 68	
5(ii)(s)	"	"	"	SDL fitted to 5(ii)	R	13 FE 69	18 NO 71	
6s	3.5	2.5	30	QLD-4493	C	-2 NO 77	13 FE 85	

HUNTERS GULLY 35km NW of Rockhampton
Post Office 1937-1948

5	1.5	1	29		3R	-2 SE 38	16 FE 48	
---	-----	---	----	--	----	----------	----------	--

HUNTERTON 50km NNW of Roma
Post Office 1929-1950

1	2	3	29		2R	25 AU 30	12 SE 49	
---	---	---	----	--	----	----------	----------	--

HUT CREEK 10km W of Mt.Larcom
Telephone Office 1927->1956

1	4	5	30.5			(*) 25 NO 30. (C)	3R	21 OC 29	
1(s)	"	"	"	SDL fitted to 5.		(*) 15 MY 59; 7 MY 8. (C)			

HUTTON PARK near Injune
Telephone Office 1926-1940

1									
---	--	--	--	--	--	--	--	--	--

HUTTONMOUNT 30km E of Injune
Telephone Office 1926-1946

1									
---	--	--	--	--	--	--	--	--	--

HUXLEY 3km NW of Childers
Post Office 1886-1897; Receiving Office 1897-1927; Post Office 1927-1945

--	--	--	--	--	--	--	--	--	--

HYDRO 17km NW of Cairns
Post Office 1946-1963

5	4	5	30.5		4R	21 OC 47	17 JA 54	
---	---	---	------	--	----	----------	----------	--

HYLAS 40km N of Boulia
Telephone Office 1934-1968

4	8	8	30		4R	-2 DE 50		
---	---	---	----	--	----	----------	--	--



Haden type 1



Hamilton Central type 5stx



Highgrove type 5



Hirstglen type 1



Hodgeleigh type 1



Holloway Beach type 6s



Hughenden type 1(iii)



Hydro type 5

QUEENSLAND STEEL DATESTAMPS - COMMONWEALTH PERIOD

IDERAWAY 6km N of Gayndah
Receiving Office 1908-1909; Post Office 1909-1957

1	2	1.5	26.5		S	-2 AU 11	-5 JA 55	
---	---	-----	------	--	---	----------	----------	--

IDLEWILDS 10km SW of Maidenwell
Telephone Office 1927-1967

6s	8.5	8.5	30	QLD-4315		(*) 9 NO 74; 9 OC 78. (C)		
----	-----	-----	----	----------	--	---------------------------	--	--

ILBILBIE 66km S of Mackay
Receiving Office 1922-1927; Post Office 1927- 1990's

1	•	•	30.5		S	-9 AU 37	11 AP 56	
5s	10.5	11.5	30.5		S	18 JE 66	12 SE 79	(*) 19 JE 74. (C)
6t	12	13	32.5	QLD 4741	R	21 AU 85	29 NO 85	

ILFRACOMBE 29km E of Longreach
Post Office 1891-

1	1.5	1.5	28.5		C	25 MY 16	-5 FE 61	
5s(i)	4	6	30.5	R has round head. Smaller F	C	27 OC 59	18 OC 86	
5s(ii)	5	6	30.5	R has horizontal oval head	C	-1 JE 61	-9 DE 85	
6st	14	14	33	QLD 4727	R	-2 MR 87	-1 JY 87	

IMBIL 29km S of Gympie
Post Office 1870-1872, 1877-1905; Receiving Office 1905-1907; Post Office 1918-

1(i)	•	•	25		C	22 JA 17	17 JA 38	
1(ii)	1.5	1.5	25	1(i) now with arcs	C	-4 JY 38	16 NO 61	
5s	14	14	31		C	16 JA 62	17 JE 93	

INALA (1) 16km SW of Brisbane GPO
Post Office 1953 until renamed INALA WEST 1964

5	7	7	30	Code SW9				
5x	"	"	"	SW9 removed from 5				
5x(s)	"	"	"	SDL fitted to 5x. Used at Inala (2)				
5t	10.5	10.5	30.5		C	24 MY 54	24 JY 64	

INALA (2) 1.5km NE of Inala (1) PO
Post Office 1964-

5t	10.5	10.5	30.5	Previously used at INALA (1)	C	10 DE 65	-7 AU 68	
5t(s)	"	"	"	SDL fitted to 5t	C	24 JY 69	27 JA 88	
5x(s)	7	7	30	From Inala (1)	R	14 MY 81		
5s	13.5	14.5	31		C	13 JY 67	27 JA 88	
6st(i)	13.5	13.5	30	QLD-4077. Narrow Q	C	-1 FE 78	29 AU 88	
6st(ii)	13.5	12	30	QLD-4077	C	27 AU 76	26 OC 90	
6stp	7	3	30.5	PAID above D/L/QLD-AUST-4077 in red & black		28 AP 80	-4 FE 92	

INALA EAST 1km E of Inala (2) PO
Post Office 1964-

6s	2	2	30	QLD-4077	2R	16 NO 79	-1 JA 87	
----	---	---	----	----------	----	----------	----------	--

INALA HEIGHTS 1km NNW of Inala (2) PO
Post Office 1955-

5t	1	1.5	30.5	Code SW9	S	16 FE 56	14 MR 62	
5tx(s)	"	"	"	SW9 removed from 5t and SDL fitted. (*) -3 AP 75 (C)	R	13 AU 62	28 JY 77	
5s(i)	0.5	0.5	31	Code SW9	C	17 DE 58	19 OC 59	
5s(i)x	"	"	"	SW9 removed from 5s(i). (*) 20 NO 72; 1 DE 62; 28 JY 77. (C)	R	17 JA 64	20 NO 65	
5s	1.5	2.5	30.5		C	25 FE 81	29 OC 91	

INALA WEST 16km SW of Brisbane GPO
INALA (1) renamed. Post Office 1964-1994

5s	3.5	6	30.5		R	16 OC 65	26 MR 85	
----	-----	---	------	--	---	----------	----------	--

QUEENSLAND STEEL DATESTAMPS - COMMONWEALTH PERIOD

INDOOROOPILLY 6.5km W of Brisbane GPO
Receiving Office 1874-1875; Post Office 1875-

1	•	•	25	3 letter month	C	13 DEC 09	-2 DEC 54	
4t	6	5	29.5		C	28 MY 35	10 JE 59	
5	2	2	30.5		S	15 SE 57	20 JE 64	
5st	2	3.5	30.5		C	-3 MY 61	29 JA 65	
5s(i)	"	"	"	Time removed from 5st	C	-9 JE 66	-2 DE 87	
5s(ii)	7.5	8	30.5	Code 2	C	-1 JE 71	18 MY 87	
6st	6	6	30.5	QLD-4068	C	-3 AP 71	10 AU 89	
6s	2	2	30	QLD-4068	C	-8 JE 71	19 JA 83	

5sp	0.5	1	30.5	PAID AT INDOOROOPILLY in red		21 JA 69	14 AU 69	
5sp(t)	0.5	1	30.5	In red		-5 SE 86	28 OC 87	

INDOOROOPILLY CENTRE 1km NW of Indooroopilly PO
Post Office 1970-

6s	1	1	30.5	QLD-4068	C	-2 JE 72	14 JY 86	
6st	1	1	30.5	QLD-4068	C	10 NO 73	22 SE 88	

INGHAM 97km NW of Townsville
LOWER HERBERT renamed. Post Office 1882-

1t(i)			25	Time across	C	19 AU 07	-7 JE 23	
1t(ii)	•	•	28		S	22 MR 24	10 MR 29	
1t(iii)	4	4	30.5		C	21 OC 29	30 MR 44	
1(i)	8.5	8.5	26		C	31 DE 20	23 SP 39	
1(ii)	•	•	28.5		S	17 DE 24	-8 NO 36	
5(i)	8	9	30.5		C	22 AP 47	14 FE 66	
5(ii)	7.5	7.5	30.5		C	28 AU 53	-7 OC 66	
5(ii)(s)	"	"	"	SDL fitted to 5(ii)	C	15 OC 69	15 JY 86	
5(iii)	6	6.5	30		R	15 DE 56	-4 SE 64	
5(iii)(s)	"	"	"	SDL fitted to 5(iii)	C	19 SE 69	26 FE 76	
5(iv)	5	5	30		C	21 FE 63	-5 SE 69	
5t(i)	5	4.5	30.5	Large Q	C	23 JA 46	17 JY 59	
5t(i)(s)	"	"	"	SDL fitted to 5t(i)	C	-8 MY 63	17 DE 75	
5t(ii)	8	7.5	30	Small Q	C	-8 OC 52	-1 MR 67	
5t(ii)(s)	"	"	"	Time removed from 5t(ii) and SDL fitted	C	-8 DE 71	21 JE 89	
6st	11	12	30.5	QLD-4850	C	30 AP 76	21 JY 88	
6s	10.5	11	30	QLD-4850	C	16 JY 76	22 AU 86	

2p			30.5	Price in D/L in red		30 NO 51		
5sp	4	4	30.5	In red		-8 MR 63	28 JY 71	
6stp	5.5	6.5	30.5	PAID above D/L/QLD-AUST-4850 in red		28 MY 81		
5smo	13	13	30.5	M.O.O. above D/L		-8 OC 69	-1 OC 82	

INGLESIDE 12km SW of Burleigh Heads
Telephone Office 1926-1957

1								
---	--	--	--	--	--	--	--	--

INGLEWOOD 80km E of Goondiwindi
Post Office 1866-

1t			25	Time across	S	10 JE 13	-2 FE 22	
1	•	•	27		C	29 AU 21	-2 DE 37	
5(i)	1.5	1.5	28.5	Q'LD-AUST	C	17 FE 41	11 FE 50	
5(ii)	"	"	"	5(i) now QLD-AUST	S	21 JY 57	16 JY 64	
5(iii)	3.5	4	30		C	12 SE 39	28 JA 61	
5s	7	8.5	30		C	15 DE 61	28 SE 77	
6s(i)	"	"	"	P.C. 4387 added to 5s(i) above D/L	C	25 SE 79	19 DE 90	
6s(ii)	6	7	30.5	QLD-4387	C	-4 MY 68	18 JE 71	
6st	4	4.5	30	QLD-4387	C	-7 OC 71	10 AU 92	

5sp	0.5	1	30.5	Price not used in red		-7 JA 69		
5sp(t)	"	"	"	Time added to 5sp in red & black		30 AP 84	-7 NO 84	
6sp(t)	"	"	"	PC 4387 added to 5stp(t) below D/L in red & black		20 SE 88	28 FE 92	

INGOLDSBY 18km S of Gatton
HESSNERBERG renamed. Receiving Office 1916-1927; Post Office 1927-1971

1	•	•	27		S	19 FE 34	19 OC 64	
5s	7.5	8.5	30.5		R	10 DE 65	21 MY 69	

QUEENSLAND STEEL DATESTAMPS - COMMONWEALTH PERIOD

INJUNE 83km NNW of Roma
Post Office 1920-

1(i)	•	•	27	CDS INJUNE RS	R	13 NO 20	-1 JY 27	
1(ii)	3	3	29		C	21 SP 27	-8 OC 48	
5	8	8	30		C	22 JE 49	<u>31 MR 66</u>	
5(s)	"	"	"	SDL fitted to 5	S	29 OC 69	13 AP 71	
5s	12	13.5	30.5		C	25 MR 60	21 NO 72	
6s	13	13	30	QLD-4454	C	-4 JY 73	12 SE 96	

6stp	2	2	30.5	In red		<u>-3 MR 80</u>	-2 DE 83	
------	---	---	------	--------	--	-----------------	----------	--

INKERMAN 30km SE of Ayr

Receiving Office 1914-1915; Post Office 1915 until renamed INKERMAN SIDING and reduced to a Receiving Office 1916. Again INKERMAN Post Office 1942-1975

1	3	2.5	28.5					
5s	8	9	30.5		R	17 JY 64	<u>18 JE 74</u>	

INKERMAN SIDING 30km SE of Ayr

INKERMAN renamed. Receiving Office 1916-1927; Post Office 1927 until again renamed INKERMAN 1942

1	3	2.5	28.5	INKERMAN	R	20 JE 32	31 DE 41	
---	---	-----	------	----------	---	----------	----------	--

INNISFAIL (1) 72km SSE of Cairns

GERALDTON renamed. Post Office 1910-

1(i)	1.5	1.5	27		C	24 JE 12	-2 JL 28	
1(ii)	•	•	25	3 letter month	C	24 JUN 13	-9 JUN 31	
1(iii)	2.5	2.5	28.5		C	31 AU 26	18 AP 49	
1(iv)	•	•	28		3R	<u>13 OC 30</u>		
4t	7	6	29		C	-5 AP 32	17 MR 39	
5t(i)	5	4.5	30		C	31 JY 39	<u>16 JA 51</u>	
5t(ii)	5.5	6.5	30.5	Small Q	C	16 MR 52	13 MY 67	
5t(ij)(s)	"	"	"	SDL fitted to 5t(ii)	S	-8 DE 67	16 JE 87	
5(i)	5.5	6	30	Code 1	C	17 JY 59	20 AU 70	
5(ij)(s)	"	"	"	SDL fitted to 5(i)	C	13 JA 71	-8 DE 84	
5(ii)	5.5	5.5	29.5	Code 2	C	25 SE 49	<u>18 SE 67</u>	
5(iii)	5.5	6	30	Code 3	C	18 SE 54	15 OC 68	
5(iv)	5.5	5.5	30	No code	C	13 AU 45	<u>18 SE 67</u>	
5(iv)s	"	"	"	SDL fitted to 5(iv)s	R	14 FE 89		
5s(i)	8	9.5	30.5	Code 4	S	17 AU 68	<u>-4 JY 84</u>	
5s(ii)	10	11	30.5	Code 5	C	30 AP 64	11 SE 73	
6s	2.5	2.5	30	QLD-4860. Code 3	C	31 JY 69	29 JY 88	

2p	•	•	25.5	PAID BULK RATE in black			-8 MY 44	
5sp	2	1.5	30.5	PAID AT INNISFAIL in red		<u>31 JA 78</u>	-8 DE 87	
5mo	2	2	30.5	M.O.O. INNISFAIL		-5 SE 60		
5mo(s)	2	2	30.5	SDL fitted to 5mo		28 SE 82		

INNISFAIL EAST 1.5km SE of Innisfail PO

Post Office 1949-1979

5	•	1	30.5		S	23 JE 50	24 JE 69	
5(s)	"	"	"	SDL fitted to 5.	S	-8 JE 73	17 JE 76	

INNISFAIL SOUTH 2km SE of Innisfail PO

Post Office 1949-1971

5	2.5	3	29.5		S	<u>-8 NO 51</u>	13 JY 64	
5(s)	"	"	"	SDL fitted to 5	S	<u>-8 DE 65</u>	17 JE 71	

INNISFAIL WEST 1.5km W of Innisfail PO

Post Office 1948-1980

5	0.5	0.5	31		S	18 MY 52	<u>-6 SE 68</u>	
6s	8.5	8.5	30.5	QLD-4860.	S	26 JE 68	17 OC 77	

INNISPLAIN 22km SSW of Beaudesert

Post Office 1904-1910; Receiving Office 1911-1927; Post Office 1927-1973

1t			25	Time across	R	10 OC 04	21 JA 09	
5	5	5	29.5		S	-2 NO 37	22 JY 67	
5(s)	"	"	"	SDL fitted to 5.	3R	19 AU 72		

QUEENSLAND STEEL DATESTAMPS - COMMONWEALTH PERIOD

INNOT HOT SPRINGS 30km W of Ravenshoe
Receiving Office 1892-1899, Post Office 1899-1916, 1936-1954, 1955-1993 ?

1	2	—	29.5		4R	-5 JE 14		
4	1	1	29		S	13 JE 37	15 AP 58	
5s	5	5.5	31		S	14 FE 66	23 AP 93	

INSKIP POINT 48km SE of Maryborough
Post Office 1877-1886; Receiving Office 1886-1907; Telephone Office 1915->1956

1								
---	--	--	--	--	--	--	--	--

INVEROONA 5km NW of Bowen
Telephone Office 1936-1940

4								
---	--	--	--	--	--	--	--	--

INVICTA 22km W of Bundaberg
Receiving Office 1897-1908; Post Office 1908-1920; Telephone Office 1924->1956

1	•	•	25		3R	-6 OCT 09	13 AUG 17	
---	---	---	----	--	----	-----------	-----------	--

IPSWICH 30km SW of Brisbane
Post Office 1846-

1t(i)			25	Time across. (2 Types; 2.5mm and 3.5mm letters)	C	25 OC 01	-4 OC 61	
1t(ii)	4.5	4.5	29	Narrow QUEENSLAND	C	-7 SE 12	31 OC 59	
1t(iii)	4	5	30.5	Wider QUEENSLAND	C	30 NO 22	-7 SE 60	
1(i)	•	•	25	IPSWICH RTS	4R	<u>22 AUG 13</u>	<u>19 DEC 13</u>	
1(ii)	2.5	2	28		C	<u>13 DE 13</u>	11 NO 53	
1(iii)	3	3	29.5		C	30 JL 30	11 NO 61	
1(iv)	6	6	31		R	<u>25 SE 60</u>	<u>13 MR 61</u>	
5(i)	4.4	3	30	Space between S T of AUST. Frame break near D	R	14 DE 48	<u>20 MR 61</u>	
5(i)(s)	"	"	"	SDL fitted to 5(i)	C	31 JY 71	25 JA 84	
5(ii)	6.5	7.5	30.5	Small Q	S	21 JE 57	-4 NO 59	
5(ii)(s)	"	"	"	SDL fitted to 5(ii)	C	22 JA 71	20 MR 73	
5st	13	13.5	30.5		C	-9 NO 60	24 MY 91	
5s(i)	11	12	30.5		C	<u>13 FE 62</u>	10 JA 91	
5s(ii)	12	12	31		C	12 SE 73	25 MR 77	
6s	10	10	30	QLD-4305	C	<u>21 AU 72</u>	25 JA 83	
6t	12.5	13	32.5	QLD-4305. LDL	C	24 DE 85	20 AP 90	
6t(s)	"	"	"	SDL fitted to 6t	C	-6 JY 90	-5 FE 91	

<u>2p</u>			27.5	Price in D/L in red		<u>-1 AP 43</u>	<u>15 JY 52</u>	
<u>2px</u>			27.5	Price not used in red		-9 MR 56	10 OC 62	
5p	1	1	30	Price not used in red		27 AP 63		
5sp	7	7	30.5	In red and black		<u>16 FE 66</u>	<u>30 DE 73</u>	
5stp	7	7	30.5	Time added to 5sp in red		20 NO _7		
5smo	6	6	30.5	M.O.O. IPSWICH				
6smo	6	6	30.5	P.C. 4305 added above D/L to 5smo		14 JA 70	<u>JE 87</u>	

IREDALE 5km SW of Helidon
Receiving Office 1896-1918; Telephone Office 1924-1927

1								
---	--	--	--	--	--	--	--	--

IRON ISLAND 152km N of Rockhampton
Post Office 1916-1917

1	•	•						
---	---	---	--	--	--	--	--	--

IRON RANGE 112km N of Coen
Post Office 1936-1942, 1950 until renamed LOCKHART RIVER 1978

4	9	8	29		S	<u>12 NO 37</u>	-1 JA 61	
5s	4.5	5.5	30.5		S	<u>16 AU 63</u>	-7 NO 77	

IRONGATE 14km NW of Pittsworth
Post Office 1949-1968

5	6.5	7	30.5		R	27 OC 50	16 FE 66	
---	-----	---	------	--	---	----------	----------	--

IRVINEBANK 20km W of Herberton
Receiving Office 1884-1885; Post Office 1885-1993

1t(i)			25	Time across	C	27 AU 09	14 AP 31	
1t(ii)	2	1	29.5		C	30 OC 31	31 JY 54	
5s	6	7	30.5		S	-6 NO 62	12 OC 90	

QUEENSLAND STEEL DATESTAMPS - COMMONWEALTH PERIOD

IRVINGDALE 24km E of Dalby
Receiving Office 1879-1899; Post Office 1899-1966

1	2.5	2	28.5		R	-7 JE 30	-2 JA 55	
5s	5.5	6	30.5	(*) 10 JA 64; 11 AU 76, (C)	2R	20 JY 62	26 SE 63	

ISIS (2) 40km S of Bundaberg
ISIS JUNCTION renamed. Post Office 1940 until again renamed ISIS JUNCTION 1955

5	7.5	8	31		2R	13 MY 52	16 JE 54	
---	-----	---	----	--	----	----------	----------	--

ISIS CENTRAL MILL 37km SSW of Bundaberg
NORTH ISIS CENTRAL MILL renamed. Post Office 1930-1991

1	•	•	29.5	Very large dateline	S	-5 JE 33	14 OC 59	
5s	3	3.5	30.5		S	29 JE 62	18 JY 89	

ISIS JUNCTION 40km S of Bundaberg
ISIS TOWN renamed. Post Office 1892 until renamed ISIS 1940. Again ISIS JUNCTION 1955-1968

1	1	1	28.5		R	16 NO 11	-1 SE 40	
5s	3.5	3.5	30.5	(*) 25 NO 38, 16 MY 67, (C)	R	14 JE 61	-9 SE 67	

ISISFORD 105km W of Blackall
WITTOWN renamed. Post Office 1878-

1t(i)			25	Time across	C	22 JE 06	22 FE 26	
1t(ii)	6	5	31		C	13 JY 27	-1 JY 64	
4	4.5	5	30.5		C	-9 JY 32	-8 SE 41	
5	5.5	5.5	30		S	24 SE 53	16 DE 64	
5s	10	11	30.5	Arcs reduced to 9 x 9 by 22 OC 72	C	26 MR 62	-3 AU 94	
6st	10	10	30.5	QLD-4731	C	-1 MR 76	27 NO 96	

ISLANDHOLM 14km SE of Texas
Telephone Office 1915-1929

1								
---	--	--	--	--	--	--	--	--

ISLE OF CAPRI 1.5km SW of Surfers Paradise
Post Office 1966-

5s	1.5	1.5	30.5		C	24 NO 66	5 MR 88	
----	-----	-----	------	--	---	----------	---------	--

IVERAGH 37km SE of Gladstone
EURIMBULA renamed. Receiving Office 1898-1925; Post Office 1925-1972

1	•	•	27.5	(*) 15 DE 29, (C)	S	-6 JL 31	-4 AU 69	
1(s)	"	"	"	SDL fitted to 1. (*) 17 AU 58; 2 FE 76 (C)				

IVYVALE 6km SW of Cooroy
Telephone Office 1925-1933

1								
---	--	--	--	--	--	--	--	--



Inglewood type 5(i)



Inglewood type 5(ii)



Inglewood type 6s(i)



Ipswich type 1(i)



Ipswich type 1t(ii)



Ipswich type 1t(iii)



Ipswich type 5(i)



Isis type 5

J

JACARANDA near Roma
Telephone Office 1927-1929

1								
---	--	--	--	--	--	--	--	--

JACKSON 83km E of Roma
Receiving Office 1887-1908; Post Office 1908-1988

1(i)	•	•	25		S	10 JY 1909	-1 SE 1921	
1(ii)	•	•	27		R	6 MY 1923	31 JY 1923	
1(iii)	2	1.5	28.5		C	-4 JA 27	-1 OC 61	
5s	10.5	10.5	30.5		C	<u>20 NO 63</u>	15 SE 82	
6s	"	"	"	P.C. 4426 added to 5s. (*) 19 JA 74; 29 FE 88. (C)	3R	30 JA 86	<u>11 MR 86</u>	

JAGGAN 5km S of Malanda
Receiving Office 1916-1925; Post Office 1925-1959

1	1.5	1.5	30		3R	-3 JY 34	-2 AU 50	
---	-----	-----	----	--	----	----------	----------	--

JAMBIN 98km WSW of Gladstone
Receiving Office 1924-1926; Post Office 1926-

1	•	•	29.5	Very large dateline	C	31 MR 25	19 SP 63	
5s	12.5	14.5	30.5		C	25 FE 63	-3 OC 83	

JAMES COOK UNIVERSITY 10km SW of Townsville
Post Office 1973-

6s(i)			30	QLD-4811. No arcs/dots	2R	24 MY 73	-7 JE 73	
6s(ii)				QLD-4811. Code 1	2R	25 JY 86	14 OC 86	
6t	<u>10</u>	<u>10</u>	<u>32</u>	QLD 4811	4R	<u>-7 FE 85</u>	<u>28 JY 86</u>	

JANDOWAE 48km NNW of Dalby
JONDOWAIE renamed. Post Office 1913-

1(i)	•	•	25	Year in full	S	20 MR 1914	29 JE 1927	
1(ii)	•	•	29.5		C	24 MR 36	-6 AU 56	
1(iii)	2	1.5	28.5		C	15 DE 31	23 AP 54	
1(iv)	3	3	31		S	31 OC 55	25 SE 58	
5	5	4.5	31		C	14 FE 55	28 FE 69	
5(s)	"	"	"	SDL fitted to 5	S	-6 JY 70	14 DE 72	
6s(i)	"	"	"	P.C. 4410 added to 5(s)	C	21 AU 85	23 SE 88	
5s	7	7.5	30.5		C	25 SE 63	15 FE 78	
6s(ii)	"	"	"	P.C. 4410 added to 5s	C	17 SE 82	20 SE 88	
6st	10	10	32.5	QLD-4410	C	-2 AU 79	20 NO 96	

4p	3	3	30.5	Price in D/L in red		28 MR 57		
6stp	8	6.5	33.5	PAID above D/L/QLD-AUST-4410 in red		27 AP 84	<u>25 JE 90</u>	

JANDOWAE EAST near Jandowae
Telephone Office 1927-1929

1								
---	--	--	--	--	--	--	--	--

JAPOONVALE 24km S of Innisfail
Receiving Office 1917-1925; Post Office 1925-1976

1	•	•	27		R	20 AU 26	25 NO 59	
5s	5	5.5	30.5		S	17 JA 63	10 AU 73	

(*) 16 JA 66; 21 JE 74. (C)

JARAGA 30km SW of Bowen
Telephone Office 1927-1940

1								
---	--	--	--	--	--	--	--	--

JARDINE 8km NE of Yaamba
Receiving Office 1916 until renamed MILMAN 1917; Telephone Office 1950->1956

5								
---	--	--	--	--	--	--	--	--

JARVISFIELD 5km E of Ayr
Telephone Office 1927-1956

1								
---	--	--	--	--	--	--	--	--

QUEENSLAND STEEL DATESTAMPS - COMMONWEALTH PERIOD

JERICHO 85km E of Barcaldine
Receiving Office 1884-1885; Post Office 1885-

1(i)	3.5	3.5	28.5	Round O	C	-7 AP 13	18 JL 33	
1(ii)	3	2.5	28.5	Oval O. (1(i) reworked ?)	C	-5 DE 33	24 JA 67	
1(ii)(s)	"	"	"	SDL fitted to 1(ii)	S	-4 JE 70	31 MR 73	
4	9	8	30.5		C	29 OC 36	-3 AP 56	
5s	7	7.5	30.5		C	27 OC 61	18 MR 72	
6s(i)	"	"	"	P.C. 4736 added to 5s	S	30 OC 73	-7 JE 82	
6s(ii)	8	7.5	30.5	QLD-4736	S	28 OC 75	21 MR 83	
6s(iii)	"	"	"	4736 replaced by 4702	C	31 JY 84	16 JE 88	

6stp	2	2	30.5	P.C. 4702 added above D/L in red		14 SE 91		
------	---	---	------	----------------------------------	--	----------	--	--

JIMBOOMBA 40km S of Brisbane
Receiving Office 1874-1877; Post Office 1877-

1	•	•	25		C	01 JAN 14	17 FEB 37	
5	4	4	30		C	14 FE 48	25 OC 66	
5(s)	"	"	"	SDL fitted to 5	C	28 JE 72	-5 MR 86	

JIMBOUR 26km N of Dalby
Post Office 1882-1993 ?

1(i)	4	4	27.5		S	26 FE 35	-5 JA 37	
1(ii)	2	2	27.5	1(i) with smaller arcs Very large dateline	C	-8 DE 37	12 FE 58	
5s	10	11.5	30.5		C	12 FE 62	17 SE 82	
6s	"	"	"	P.C. 4352 added to 5s below D/L	S	-3 MR 86	13 MY 92	

JIMNA (2) 43km E of Nanango
Receiving Office 1925-1927; Post Office 1927-1981

1	•	•	29		R	29 JA 26	-9 AU 38	
5	7	7	30.5		C	23 OC 46	27 NO 78	
5(s)	"	"	"	SDL fitted to 5. (*) 26 NO 70.	2R	-1 OC 80	17 NO 80	

JINDALEE 11km SW of Brisbane GPO
Post Office 1967-1979

5s	8	8.5	30.5		S	10 JY 69	12 JA 77	
----	---	-----	------	--	---	----------	----------	--

JINGHI 10km N of Jandowae
Telephone Office 1927-1953

1								
---	--	--	--	--	--	--	--	--

JONDARYAN 38km WNW of Toowoomba
Post Office 1867-

1t			25	Time across	S	10 MR 05	24 OC 19	
1	•	•	25		C	28 JY 21	19 SE 62	
5s	7	7	30.5		C	28 JE 63	-5 OC 83	
6s	"	"	"	P.C. 4403 added to 5s above D/L	R	-7 NO 86	-9 OC 90	

5stp	1	1	30.5	PAID AT JONDARYAN in red		30 AU 83	29 SE 89	
------	---	---	------	--------------------------	--	----------	----------	--

JONDOWAIE 48km NNW of Dalby
Post Office 1890 until renamed JANDOWAE 1913

1	2	2	28.5		2R	29 AP 12	24 SE 13	
---	---	---	------	--	----	----------	----------	--

JONES GULLY 12km NNW of Crows Nest
Telephone Office 1956-1970

5	6	6	30.5		4R	-6 DE 67		
---	---	---	------	--	----	----------	--	--

JONES HILL 5km S of Gympie
Receiving Office 1886-1892, 1905-1927; Post Office 1927-1978

4	5	5	30.5		S	-2 NO 53	-7 OC 59	
5s	4	4.5	30.5		S	28 AU 62	-3 SE 75	

JOORO 40km NW of Biloela
Telephone Office 1952->1956

5	11	11	30		4R	14 MR 53	19 AP 55	
---	----	----	----	--	----	----------	----------	--

JOSEPHVILLE 8km SW of Beaudesert
Receiving Office 1912-1927; Post Office 1927-1955

5	1	1.5	29.5		2R	-2 JE 38	13 MY 46	
---	---	-----	------	--	----	----------	----------	--

QUEENSLAND STEEL DATESTAMPS - COMMONWEALTH PERIOD

JOSKELEIGH 27km E of Rockhampton
Post Office 1947-1971

5	4	4	30	(*) 10 DE 56. (C)	R	-1 OC 57	31 JY 69	
5(s)	"	"	"	SDL fitted to 5. (*) 16 DE 65; 17 JE 71; 8 MY... (C)				

JUANDAH 60km N of Miles
Receiving Office 1908-1911; Post Office 1911 until renamed WANDOAN 1926

1	2.5	2.5	29		R	13 NO 13	-7 AU 26	
---	-----	-----	----	--	---	----------	----------	--

JULATTEN 21km SW of Port Douglas
Receiving Office 1925-1927; Post Office 1927-1978

1	•	•	30	Also with inverted dateline 1927	S	-7 MR 27	27 MR 57	
5s	9	10	30.5	(*) 8 FE 74. (C)	S	12 NO 62	26 MY 76	

JULIA CREEK 132km E of Cloncurry
Receiving Office 1907-1910; Post Office 1910-

1(i)	1	1.5	26.5		C	-6 JE 12	27 MR 57	
1(ii)			29	No arcs/dots	C	-1 SE 26	24 MY 55	
5t	4	2.5	31		C	30 AU 55	-4 MR 65	
5st	4	5	30.5		C	15 AP 65	-2 JY 75	
5s	5	6	31		C	24 AU 62	10 OC 80	
6st	4.5	4.5	30	QLD-4823	C	14 AP 76	23 FE 94	

6stp	1	1	30	PAID above D/L/QLD-AUST-4823 in red & black		-2 MY 86	-8 MY 87	
------	---	---	----	---	--	----------	----------	--

JUNABEE 11km E of Warwick
Receiving Office 1903-1927; Post Office 1927-1954; Telephone Office 1956

1								
---	--	--	--	--	--	--	--	--

JUNCTION CREEK 75km E of Georgetown
Receiving Office 1883-1893, 1895-1907; Post Office 1907-1910

1	•	•	25		4R	20 JUN 08	29 MAY 09	
---	---	---	----	--	----	-----------	-----------	--

JUNCTION VIEW 35km SE of Toowoomba
Post Office 1937-1970


5	2	2	30	(*) 1 JY 37; 19 NO 48; 12 OC 78. (C)	R	16 JY 37	25 JY 67	
---	---	---	----	--------------------------------------	---	----------	----------	--

JUNDAH 64km NNE of Windorah
JUNDAH POLICE BARRACKS renamed. Post Office 1877-

1	•	•	25	Also in violet	C	26 NOV 12	10 DEC 40	
5	•	•	29		C	10 FE 42	16 DE 68	
5(s)	"	"	"	SDL fitted to 5	C	24 NO 70	23 OC 96	
5s	10.5	10	30.5	Also in violet	C	26 NO 57	23 AP 96	



Jackson type 6s



James Cook University type 6t



Jandowae type 6stp



Jimna type 1



Jondaryan type 6s



Julia Creek type 5st



Julia Creek type 6st



Jundah type 5(s)

K

KABAN 11km NNW of Ravenshoe
Receiving Office 1911-1913; Post Office 1913-1973

1	•	•	25		S	25 OCT 23	12 MAR 59	
5s	12.5	12.5	30.5		R	14 FE 66	28 AP 73	

KABRA 16km SW of Rockhampton
Post Office 1887-1977

1	1.5	2.5	25		R	-5 JUN 25	15 MAY 69	
1(s)	"	"	"	SDL fitted to 1. (*22 FEB 70; ?? FE 76. (C)	2R	-2 JE 70	-6 SE 71	

KAHMOO 21km W of Cunnamulla
Telephone Office 1910-1918

1								
---	--	--	--	--	--	--	--	--

KAIMKILLENBUN 21km NE of Dalby
Receiving Office 1908-1909; Post Office 1909-1992

1	•	•	25		C	19 OCT 10	21 FEB 61	
5s	•	1	30.5		C	16 JY 62	19 NO 83	
6s	"	"	"	P.C. 4406 added to 5s below D/L	S	-3 MR 86	31 DE 91	

KAIRI 10km NE of Atherton
Receiving Office 1910-1922; Post Office 1922-

1	•	•	27.5		C	29 JY 27	25 MR 61	
5s	15	14.5	31		C	-9 QC 62	12 AU 91	

KAJABBI 86km NNW of Cloncurry
Receiving Office 1917-1927; Post Office 1927-1973

1	2	1.5	28		S	18 JUL 32	16 NOV 61	
5s	10.5	11.5	30	(*16 FE 64; 16 FE 74. (C)	R	30 AP 63	24 AP 72	

KAJARABIE DAM 20km N of St George
Post Office 1969 until renamed BEARDMORE DAM 1970

6s	3.5	3.5	30.5	QLD-4393. (Specimen)				
----	-----	-----	------	----------------------	--	--	--	--

KALAPA 29km SW of Rockhampton
Receiving Office 1920-1927; Post Office 1927-1989

1	•	•	27		S	12 DE 49	-1 FE 68	
1(s)	"	"	"	SDL fitted to 1	S	12 SE 78	29 NO 84	

KALAPA NORTH N of Kalapa
Telephone Office 1953->1956

5	1	2	31	(*20 JA 57. (C)				
5(s)	"	"	"	SDL fitted to 5. (*18 OC 51; 28 NO 68. (C)				

KALARKA 113km S of Mackay
Telephone Office 1940-1949; Post Office 1949-1976

5	4	4	29.5	(*21 NO 48. (C)	R	13 NO 40	-2 FE 68	
5(s)	"	"	"	SDL fitted to 5. (*21 DE 70; 30 AP 76. (C)	R	-3 MY 72	-3 MR 74	

KALBAR 8km NW of Boonah
ENGLESBURG renamed. Post Office 1916-

1	•	•	25		C	-2 DE 16	30 SE 50	
5t	6	5	30.5		C	-5 AP 50	-8 NO 68	
5t(s)	"	"	"	SDL fitted to 5t	C	-3 MR 69	-5 JA 89	
5s	11	12	30.5		C	31 JA 64	-6 JY 87	
5st	"	"	"	Time added to 5s	C	12 AU 93	30 DE 96	

5sp	1	0.5	30.5	In blue		1 NO 79		
-----	---	-----	------	---------	--	---------	--	--

KALINGA 7km N of Brisbane GPO
Post Office 1936-1983

4	9.5	8.5	28.5		S	-2 NO 37	19 JA 61	
5s	11.5	13	30.5	(*7 MR 67. (C)	C	18 AP 61	28 JE 78	

QUEENSLAND STEEL DATESTAMPS - COMMONWEALTH PERIOD

KALKA 3km E of Rockhampton PO
Post Office 1958-1973

5s	7.5	8	30.5		R	-5 MR 59	-6 DE 72	
----	-----	---	------	--	---	----------	----------	--

KALLANDA 108km NW of Townsville
Receiving Office 1899-1900; Post Office 1900-1903; Receiving Office 1903-1906; Post Office 1906-1908

1	•	•			4R	10 OCT 06		
---	---	---	--	--	----	-----------	--	--

KALLANGUR 1.5km NE of Petrie
Post Office 1927-

5	6	6.5	30.5		C	10 FE 48	-5 OC 68	
5(s)	"	"	"	SDL fitted to 5	C	22 OC 69	12 NO 77	
6sx	4.5	4.5	30.5	QLD-4503. WEST removed from KALLANGUR WEST 6s	C	26 JA 79	28 NO 86	
6st	8.5	8.5	33	QLD-4503	C	19 JA 81	22 JE 88	
6t(i)	13.5	13.5	32.5	QLD 4503. No dash D 4	C	21 JA 83	22 NO 89	
6t(ii)	6	6	32.5	QLD AUST 4503	C	-5 OC 84	13 MY 94	

6stp	4	5	33	PC 4503 In red		17 AU 79	10 OC 85	
6tp	12	13	32.5	PC 4503 LDL in red		14 OC 88	30 AP 90	

KALLANGUR WEST In Anzac Ave
Post Office 1969-1978

6s	4.5	4.5	30.5	QLD-4503. Used at KALLANGUR with WEST removed	C	14 AU 69	-6 NO 76	
----	-----	-----	------	---	---	----------	----------	--

KALPOWAR 25km NE of Monto
Post Office 1928-1984

1	1	1	28.5		S	26 JE 34	29 JL 62	
5s	8	9	30.5		S	25 JE 64	25 NO 83	

KALUNGA 7km S of Herberton
Telephone Office 1936->1956

5s	10	10.5	31					
----	----	------	----	--	--	--	--	--

KAMILAROI 158km NNW of Cloncurry
Receiving Office 1910-1927; Post Office 1927-1930; Telephone Office 1953->1956

5	3	3	30					
---	---	---	----	--	--	--	--	--

KANDANGA 22km S of Gympie
Receiving Office 1895-1914; Post Office 1914-

1	•	•	25		C	-3 OC 1914	17 DE 1957	
5s	9	10	30.5		C	14 DE 59	13 MY 87	

KANDANGA UPPER near Kandanga
Telephone Office 1929-1953

5	•	•	31					
---	---	---	----	--	--	--	--	--

KANGAROO POINT 1.5km E of Brisbane GPO
Receiving Office 1877-1899; Post Office 1899-1916

--	--	--	--	--	--	--	--	--

KANIGAN 40km N of Gympie
KANYAN renamed. Post Office 1945 until again renamed KANYAN later in the year

--	--	--	--	--	--	--	--	--

KANNUNGUR 6km NNW of Toogoolawah
MOORABOOL renamed. Post Office 1905-1910; Receiving Office 1910 until renamed YIMBUN 1914.

1	•	•	25		3R	-- JUL 06	-2 MAY 10	
---	---	---	----	--	----	-----------	-----------	--

KANYAN 40km N of Gympie
Post Office 1884-1885; Receiving Office 1903-1927; Post Office 1927-1966, except for a short period during 1945 when renamed KANIGAN

5	3	3.5	30.5		2R	22 OC 38	-9 FE 63	
---	---	-----	------	--	----	----------	----------	--

KAPALDO 19km S of Monto
Post Office 1928-1968

1	2.5	2	29		R	-6 NO 29	12 SE 56	
5s	8.5	10	30.5		2R	-1 AU 67		

QUEENSLAND STEEL DATESTAMPS - COMMONWEALTH PERIOD

KARARA 46km W of Warwick
Receiving Office 1909-1927; Post Office 1927-1990

1	4	3	29		S	-8 AP 32	13 JE 61	
5s	11	13	30.5		S	<u>-9 OC 62</u>	-5 DE 89	

KARAWENA 20km E of Jandowae
Telephone Office 1929-1940

1								
---	--	--	--	--	--	--	--	--

KARRABIN 5km W of Ipswich
Receiving Office 1882-1927; Post Office 1927-1965

5s	7.5	6	30.5		4R	24 FE 65		
----	-----	---	------	--	----	----------	--	--

KARUMBA 24km NW of Normanton
Post Office 1889-1907; Receiving Office 1907-1919; Post Office 1919; 1938-1943; 1968-

5	6.5	7.5	31.5		R	18 SE 38	-1 OC 40	
5s	9	9.5	30	Dateline 2mm.	R	30 NO 73		
6s(i)	9.5	10	30.5	QLD-4890. D↔4 3mm	R	21 NO 69	-4 JE 71	
6s(ii)	9.5	10	30.5	QLD-4891 The 0 of 6s(i) has been altered to 1	C	19 AU 72	-1 JE 92	
6s(iii)	9	9.5	30.5	QLD-4891. D↔4 3.5mm	C	14 JE 73	10 NO 86	

6tp	15	17	32.5	KARUMBA/QLD 4891 PAID above LDL in red		22 JA 92		
-----	----	----	------	--	--	----------	--	--

KAWL KAWL 15km E of Proston
Post Office 1927-1930

--	--	--	--	--	--	--	--	--

KEDRON 6km N of Brisbane GPO
Receiving Office 1892-1897; Post Office 1897-

1	2.5	3	27		C	30 MY 27	-9 SE 40	
5(i)	2	2.5	29		S	-9 SE 40	<u>17 OC 55</u>	
5(i)(s)	"	"	"	SDL fitted to 5(i)	C	11 DE 68	15 DE 71	
5(ii)	4.5	4.6	30.5	Code N3	S	26 JE 50	26 MR 54	
5(ii)x	"	"	"	N3 changed to N11 in 5(ii)	3R	22 JE 55		
5(ii)x(s)	"	"	"	N11 removed and SDL fitted to 5(ii)x	R	27 DE 68	___ 69	
5(iii)	3.5	2	30	Code N11	R	24 NO 61		
5(iii)x	"	"	"	N11 removed from 5(iii)				
5(iii)x(s)	"	"	"	SDL fitted to 5(iii)x	C	17 NO 70	14 NO 88	
5t	3.5	4	30.5	Code N11. Tiny Q	C	19 AP 55	27 DE 61	
5tx	"	"	"	N11 removed from 5t	C	15 NO 62	23 SE 68	
5tx(s)	"	"	"	SDL fitted to 5tx	C	13 DE 68	<u>31 JA 90</u>	

5px	1	•	30.5	In red. code N11 removed. Price not used		<u>22 NO 62</u>		
5px(s)(t)	1	•	30.5	SDL and time fitted to 5px. In red		12 JY 84	12 SE 85	

KEDRON POSTAL DEPOT
Opened

5	0.5	0.5	30.5	KEDRON . P. DEP. N.3/ QLD AUST	R	13 OC 47	-2 MR 54	
---	-----	-----	------	--------------------------------	---	----------	----------	--

KELLICK 25km N of Roma
Telephone Office 1924-1950

1								
---	--	--	--	--	--	--	--	--

KELLOW 12km W of Dimbulah
Telephone Office 1958-

5s	1	12	31					
----	---	----	----	--	--	--	--	--

KELSEY CREEK 11km WSW of Proserpine
Receiving Office 1897-1901, 1903-1919; Telephone Office 1927-1953

5	1	1	31					
5s	"	"	"	SDL fitted to 5.				

KELVIN GROVE 2.5km NW of Brisbane GPO
Post Office 1874-1883; Receiving Office 1883-1901; Post Office 1946-

5t	•	0.5	30.5	Code W1	S	24 JE 52	18 MR 62	
5tx	"	"	"	W1 removed from 5t				
5x(s)	"	"	"	Time removed and SDL fitted to 5tx	C	30 OC 67	15 JY 88	
5x(s)	1		30	Code ? removed from ?? . Different CDS to above	C	-4 AU 65	<u>31 JA 90</u>	

QUEENSLAND STEEL DATESTAMPS - COMMONWEALTH PERIOD

KENILWORTH 24km W of Nambour
Receiving Office 1896-1926; Post Office 1926-

1(i)	2.5	2.5	29	Big letters	C	30 MY 36	27 NO 61	
1(ii)	2	1.5	26		C	31 JL 30	-3 OC 59	
5s	4.5	6.5	31		C	-6 SE 62	25 FE 86	

KENMORE (2) at Shopping Centre, Moggill and Brookfield Roads
Post Office 1969-

5sx	4	4.5	30.5	JUNCTION removed from KENMORE JUNCTION 5s	S	17 SE 84	-1 JA 87	
6st	6.5	6.5	30.5	QLD-4069	C	24 FE 70	-5 SE 86	
6s(i)	7	6	30	QLD-4069	C	14 SE 71	28 JY 86	
6s(ii)	5	5	30	QLD-4069	S	19 DE 80	27 JA 89	

KENMORE EAST 1km E of Kenmore PO
Post Office 1968-

6s	1	1	30.5	QLD-4069	S	10 JY 69	16 AU 88	
----	---	---	------	----------	---	----------	----------	--

KENMORE JUNCTION 10.5km SW of Brisbane GPO
Post Office 1954-1969

5t	0.5	0.5	31	Code SW11	S	10 NO 54	23 AP 61	
5tx	"	"	"	W11 removed from 5t. S remains	S	-5 JE 62	21 AU 67	
5s	4	4.5	30.5		2R	10 JY 68	23 OC 68	

KENMORE MAIL ANNEX
Opened

6t	4.5	5	33	QLD 4069 (no dash). LDL fitted	S	14 OC 88	26 NO 91	
----	-----	---	----	--------------------------------	---	----------	----------	--

KENNEDY 25km S of Tully
Post Office 1946-1976

5	3.5	4.5	30.5		R	14 AP 48	-9 FE 67	
5(s)	"	"	"	SDL fitted to 5. (*) 11 NO 70; 31 JA 76. (C)	R	28 NO 68	22 OC 75	

KENSINGTON 37km W of Muttaborra
Telephone Office 1915-1929

1			27	(short arcs)				
---	--	--	----	--------------	--	--	--	--

KENTVILLE 17km NE of Gatton
ONE MILE LAGOON renamed. Receiving Office 1911-1927; Post Office 1927-1970

1	•	•	29		S	12 JA 32	27 NO 61	
5s	7	8	30.5		S	-1 NO 64	-2 AU 67	

KEPERRA 10km NW of Brisbane GPO
GROVELY WEST renamed. Post Office 1968-

6s	10	10	30.5	QLD-4054	S	10 JY 69	13 JA 81	
----	----	----	------	----------	---	----------	----------	--

KEPNOCK 3km E of Bundaberg
Post Office 1967-1979

5s	8.5	1.	30.5		S	15 JA 67	19 JA 77	
----	-----	----	------	--	---	----------	----------	--

KEPPEL BAY (Curtis Island) 53km E of Rockhampton
Telegraph Office 1880's-1921

--	--	--	--	--	--	--	--	--

KEPPEL SANDS 29km E of Rockhampton
Post Office 1927-

1	1.5	•	28.5		S	31 AU 35	27 OC 66	
1(s)	"	"	"	SDL fitted to 1	S	29 JY 71	-9 NO 73	
6s	6	6	33	QLD-4702 also in violet	R	-7 OC 82	24 AU 84	

KERRY 14km S of Beaudesert
Receiving Office 1878-1927; Post Office 1927-1939; Telephone Office 1939->1956

5	7.5	6	30		2R	-1 AU 36	22 JY 39	
5(s)	"	"	"	SDL fitted to 5. (*) 1- AP 77; 1 AP 70. (C)				

KIA ORA 25km NE of Gympie
Telephone Office 1927->1956

1								
---	--	--	--	--	--	--	--	--

QUEENSLAND STEEL DATESTAMPS - COMMONWEALTH PERIOD

KIANGA 15km S of Moura
Telephone Office 1941-1948

5								
---	--	--	--	--	--	--	--	--

KIDSTON 90km SE of Georgetown
OAK RUSH renamed. Post Office 1908-1988

1(i)	•	•	25	Year in full.	3R	-1 FE 1910	-4 JA 1914	
1(ii)	•	•	25	1(i) with new dateline	C	-8 MAR 16	15 MAR 60	
5s	11	12	30.5	(* 20 JA 65; 30 SE 88. (C)	C	19 SE 62	30 SE 86	

KILBIRNIE 40km NNW of Toowoomba
Receiving Office 1916-1927; Post Office 1927-1929; Telephone Office 1929->1956

5	4.5		29.5		4R	20 DE 37		
---	-----	--	------	--	----	----------	--	--

KILCOY 40km NNW of Caboolture
HOPETOWN renamed. Post Office 1906-

1(i)	•	•	25		C	11 APR 08	22 JAN 30	
1(ii)	3.5	4	28.5		C	-8 DE 25	24 JL 59	
4	8.5	8.5	28		S	-9 AP 32	-8 SE 43	
5	6	5	30.5	Large Q	C	23 MY 46	-3 MR 69	
5(s)	"	"	"	SDL fitted to 5	S	-8 DE 69	21 OC 73	
6s(i)	"	"	"	P.C. 4515 added to 5(s) above D/L	C	25 OC 76	20 AU 93	
5s	13	15.5	30.5		C	-2 SE 60	24 AP 74	
6s(ii)	"	"	"	P.C. 4515 added to 5s	C	12 NO 75	20 AU 93	
6stp	3.5	4	30.5	P.C. 4515 above D/L in red and black		17 SE 82	25 AU 93	

KILKIVAN (2) 45km WNW of Gympie
NEUREUM renamed. Post Office 1880-

1	3.5	3.5	29.5	Very large dateline	C	26 NO 12	17 SE 59	
5	6	6	30.5		C	25 MR 52	18 JY 68	
5(s)	"	"	"	SDL fitted to 5	C	-6 JY 70	16 MY 86	
5s	8	9	30.5		C	17 OC 61	29 NO 85	
5sp	5	6	30.5	Price in D/L. In red		-9 JA 64		
5spx	"	"	"	Price removed. In red		14 AU 91		

KILKIVAN JUNCTION 38km N of Gympie
Post Office 1885 until renamed THEEBINE 1910

1	•	•	25		4R	14 AUG 09		
---	---	---	----	--	----	-----------	--	--

KILLARNEY (1) 27km ESE of Warwick
Receiving Office 1875-1877; Post Office 1877 until renamed KILLARNEY SOUTH 1905

1	•	•	25	Continued in use at KILLARNEY (2)	3R	25 JUL 04		
---	---	---	----	-----------------------------------	----	-----------	--	--

KILLARNEY (2) 1.5km N of Killarney (1)
NORTH KILLARNEY renamed. Post Office 1905-

1	•	•	25	Used previously at KILLARNEY (1)	C	22 DEC 05	10 NOV 59	
4t	8.5	8	30.5		S	20 JA 35	13 DE 57	
5	8	8	31		C	17 MR 56	22 OC 58	
5(s)	"	"	"	SDL fitted to 5	C	-5 MR 69	19 OC 82	
6s	"	"	"	P.C. 4373 added to 5(s) below D/L	C	11 MR 85	-9 AU 94	
5st	6	6	30.5		C	29 AP 58	19 OC 82	
6st	"	"	"	P.C. 4373 added to 5st below D/L	C	-5 FE 89	-9 AU 94	
4p	4	5	30.5	Price in D/L in red		12 JY 51	18 AP 56	
5sp	1	1	30.5	Price not used in red		-9 JY 63		
5stp	1	1	30.5	Time added to 5sp in red		-7 MY 81	-1 NO 85	
6stp	1	1	30.5	P.C. 4373 below D/L added to 5stp in red and black		13 MY 86	-9 AU 94	

KILLARNEY SOUTH 27km ESE of Warwick
KILLARNEY (1) renamed. Post Office 1905-1931; Telephone Office 1931-1953

1	•	•	25		R	-2 JAN 08	15 OCT 30	
---	---	---	----	--	---	-----------	-----------	--

KIMALO 20km W of Mareeba
Telephone Office 1950->1956

5								
---	--	--	--	--	--	--	--	--

QUEENSLAND STEEL DATESTAMPS - COMMONWEALTH PERIOD

KIN KIN 23km SE of Gympie
Receiving Office 1907-1911; Post Office 1911-

1	•	•	25		C	23 DEC 11	21 NOV 40	
5	1.5	1.5	26	Q'LD-AUST.	C	13 AUG 42	18 NOV 65	
5s	11.5	13	30.5		C	-7 JA 66	23 OC 85	

KIN KORA 3km SW of Gladstone PO
Post Office 1979-

6s	9.5	1.	32.5	QLD-4680	C	12 OC 79	15 JA 85	
----	-----	----	------	----------	---	----------	----------	--

KINBOMBI 52km W of Gympie
Receiving Office 1903-1925; Post Office 1925-1953

1	3.5	3	28.5		S	29 MR 32	27 AU 53	
---	-----	---	------	--	---	----------	----------	--

KINCORA 16km SSW of Pittsworth
Post Office 1882-1909; Receiving Office 1909-1927; Post Office 1927-1930

--	--	--	--	--	--	--	--	--

KINGAROY (1) 4km S of Kingaroy (2) PO
Receiving Office 1895-1902; Post Office 1902 until renamed TAABINGA VILLAGE 1905

--	--	--	--	--	--	--	--	--

KINGAROY (2) 21km NW of Nanango
KINGAROY RAIL renamed. Post Office 1907-

1(i)	•	•	25	Year in full	S	22 OC 1910	14 DE 1926	
1(ii)	1.5	2	26.5		C	17 DE 32	31 OC 56	
1(iii)	4	3.5	29		C	12 AU 30	-6 MR 57	
1t(i)	3.5	3.5	30	Also in blue	C	24 JE 13	18 OC 33	
1t(ii)	4.5	5	28.5		C	-1 OC 28	17 MY 40	
1t(iii)	2	2	28.5	1t(ii) with smaller arcs	C	31 JL 40	12 JL 58	
4	7	7.5	30		C	24 AU 38	18 MY 60	
5st	10	9.5	30.5		C	17 AU 59	27 JY 75	
6st	"	"	"	P.C. 4610 added to 5st above D/L	C	26 NO 75	25 MY 88	
5s(i)	11	13	30.5		C	-1 AU 60	-2 JA 77	
5s(ii)	7	9	30.5		C	15 JY 59	-5 DE 84	
6s	8.5	9	30.5	QLD-4610	C	27 FE 76	27 MY 85	

2(i)p			28	PAID/KINGAROY in red price in D/L		-5 JY 47	31 AU 54	
2(ii)p	•	•	28	PAID BULK RATE/KINGAROY in red		21 MY 59		
6sp	2	2	30.5	PAID above D/L in red		24 DE 82	-9 NO 84	

KINGAROY RAIL
Post Office 1905 until renamed KINGAROY 1907

--	--	--	--	--	--	--	--	--

KINGS CREEK (2) 36km NNW of Warwick
Receiving Office 1879-1927; Post Office 1927-1954

5	2	3	29.5	Apostrophe	4R	28 SE 37	28 FE 46	
---	---	---	------	------------	----	----------	----------	--

KINGSBOROUGH 43km NW of Mareeba
Post Office 1877-1889; Receiving Office 1889-1899; Post Office 1899-1924

--	--	--	--	--	--	--	--	--

KINGSTHORPE 17km WNW of Toowoomba
Receiving Office 1903-1909; Post Office 1909-1990

1(i)	—	1.5	26.5		S	20 SE 09	23 AP 17	
1(ii)	•	•	25	Also in blue	C	21 DE 1911	12 AP 1961	
5s	3	5	31		C	19 FE 62	-5 OC 83	
6s	"	"	"	P.C. 4400 added to 5s. (*) 1 NO 90. (C)	S	-8 AP 86	-8 MR 88	

KINGSTON (2) 10km NW of Beenleigh
Receiving Office 1884-1893; Post Office 1893-

1	•	•	27		C	15 JL 25	-1 MY 62	
5s	11	11.5	30.5		C	17 AP 61	-9 DE 69	
6s	7	8	30.5	QLD-4205	C	22 OC 71	10 MY 73	

KINKABILLA 56km SW of Meandarra
Telephone Office 1924-1968

1								
---	--	--	--	--	--	--	--	--

QUEENSLAND STEEL DATESTAMPS - COMMONWEALTH PERIOD

KINLEYMORE 7km E of Proston

Receiving Office 1916-1918, Telephone Office 1924; Receiving Office 1925-1927; Post Office 1927-1964

1	•	•	27.5		R	26 JE 26	31 MR 58	
5s	4	3	30.5		2R	23 NO 62	-2 OC 64	

KIPPA RING 3km W of Redcliffe PO

Post Office 1963-

5s	7	7.5	30.5		C	-2 JA 64	19 DE 85	
6st	10.5	11	33	QLD-4020				
6s	"	"	"	Time removed from 6st	C	28 JE 84	25 MY 88	

KIRK RIVER 18km NW of Ravenswood

Receiving Office 1892-1919; Telephone Office 1924->1956

1								
---	--	--	--	--	--	--	--	--

KIRRA (1) On the coastal border with NSW

Receiving Office 1912; Post Office 1912 until renamed COOLANGATTA 1928

1(i)	4	4	30		C	18 DE 14	10 MR 27	
1(ii)	•	•	27.5		C	30 AP 25	11 JY 28	

KIRRA (2) 1.5km WNW of Coolangatta

Post Office 1955-1993?

5	8	6.5	31		S	16 AP 56	22 DE 61	
5(s)	"	"	"	SDL fitted to 5	C	-8 MR 62	-6 JY 87	

KIRWAN Suburb of Townsville

Post Office 1983 until renamed THURINGOWA CENTRAL 1988

6t(i)	11	11	32.5	QLD 4814. Code 1.		(*) 8 AP 88. (C)	R	27 MY 83	21 MR 88	
6t(ii)	16	16	32.5	QLD 4814. Time off		(*) 10 MY . (C)	2R	-4 MR 85	12 NO 85	

KLEINTON 15km N of Toowoomba

Receiving Office 1908-1927; Post Office 1927-1988

1	•	•	28		S	18 MR 37	29 SE 55			
5s	9	10	30.5		S	23 AU 64	18 NO 77			
6s	"	"	"	P.C. 4352 added to 5s.		(*) 20 MY 88. (C)	R	19 SE 85	-6 MY 87	

KOAH 21km NNE of Mareeba

Receiving Office 1893-1902; Post Office 1933-1947; Telephone Office 1947->1956

4	7	7	30		3R	31 MY 33	29 SP 43	
5s	13	13.5	31			(*) 19 DE 64; 19 DE 79. (C)		

KOBBLE CREEK 14km W of Petrie

Receiving Office 1920-1927; Post Office 1927-1939, and a few years mid 1940's; Telephone Office ->1956

1								
---	--	--	--	--	--	--	--	--

KOGAN 50km W of Dalby

Receiving Office 1907-1912; Post Office 1912-1993?

1(i)	•	•	25		S	31 MR 1913	-1 JA 1927	
1(ii)	3.5	2.5	29		C	17 SE 33	19 AU 61	
5s	13	14	30.5		C	-3 JA 63	-7 AU 87	

KOKOTUNGO 60km NW of Biloela

Telephone Office 1936-1938; Post Office 1938-1980

5	2	2	29			(*) 17 NO 38. (C)	S	13 JE 39	-1 AU 67	
5(s)	"	"	"	SDL fitted to 5.		(*) 7 FE i7 (i7 inv); 22 DE 75. (C)	C	22 NO 69	25 JE 76	

KOLAN (2) 9km NW of Kolan South

Telephone Office 1927->1956

1								
---	--	--	--	--	--	--	--	--

KOLAN SOUTH 18km SW of Bundaberg

Receiving Office 1887-1908; Post Office 1908-1982

1	•	•	25		C	-8 JUL 06	-6 FEB 61	
5s	2	1.5	30.5		C	(*) 31 SE 02; 21 SE 74	16 JE 61	10 DE 76

KOLIJJO 50km NW of Mackay

Receiving Office 1924-1927; Post Office 1927-1970

1	•	•	29		R	20 MY 26	10 OC 60	
5s	11	12.5	30		R	(*) . (C)	-4 JA 62	26 NO 69

QUEENSLAND STEEL DATESTAMPS - COMMONWEALTH PERIOD

KOMINE 77km NNW of Roma
Receiving Office 1920-1924; Post Office 1924-1944

1	•	•	30		3R	20 JE 30	-4 FE 41	
---	---	---	----	--	----	----------	----------	--

KOOEMBA 8km E of Baralaba
Telephone Office 1950->1956

5								
---	--	--	--	--	--	--	--	--

KOOJAREWON 11km N of Toowoomba
HIGHFIELDS renamed. Post Office 1877 until again renamed HIGHFIELDS 1907

--	--	--	--	--	--	--	--	--

KOOLAMARA 57km NNW of Cloncurry
Receiving Office 1914-1915; Post Office 1915-1917; Receiving Office 1917-1920

1	•	•	27		4R	29 AP 16	14 JE 16	
---	---	---	----	--	----	----------	----------	--

KOOMBOOLOOMBA 30km S of Ravenshoe (Dam construction site)
Post Office 1952-1963

5	1.5	2.5	30.5	Usually light cancels	R	-6 JY 53	<u>25 JA 62</u>	
---	-----	-----	------	-----------------------	---	----------	-----------------	--

KOONGAL 4km E of Rockhampton PO
Post Office 1946-1993?

5	4	4	30.5		S	24 AU 48	11 MY 65	
5(s)	"	"	"	SDL fitted to 5	S	14 JE 66	30 NO 76	
6s	"	"	"	P.C. 4701 added to 5(s)	S	18 NO 77	<u>25 FE 90</u>	

KOONKOOL 97km SW of Gladstone
Post Office 1954-1975

5	6.5	7	30.5		R	17 MR 56	-2 AU 67	
5(s)	"	"	"	SDL fitted to 5. (* 13 JA 54. (C)	R	-9 FE 68	31 OC 73	

KOORALGIN 8km S of Yarraman
Telephone Office 1940->1956

5								
---	--	--	--	--	--	--	--	--

KOORBOORA 70km W of Atherton
Receiving Office 1889-1909; Post Office 1909-1943; Telephone Office 1946

1	•	•	25	Also in violet	2R	16 SEP 13	-5 OCT 40	
---	---	---	----	----------------	----	-----------	-----------	--

KOOROONGARRA 40km NE of Inglewood
Receiving Office 1880-1908; Post Office 1908-1970

1	•	•	25		S	17 NOV 12	23 SEP 58	
5s	1	0.5	30.5		R	19 DE 61	20 JA 69	

KOUMALA 50km S of Mackay
Post Office 1884-1893; Receiving Office 1893-1914, 1916-1918; Post Office 1918-

1(i)	•	•	26		2R	22 MR 22	30 JE 25	
1(ii)	2	1.5	28		2R	21 SE 27	10 OC 27	
1(iii)	3.5	3	28.5		C	18 NO 29	29 FE 56	
5	6	6	30.5		C	-1 FE 58	<u>12 AP 68</u>	
5(s)	"	"	"	SDL fitted to 5	C	-8 JE 70	23 DE 76	
6s	12	12	32	QLD-4741	C	17 SE 79	18 NO 86	

KOUMALA SOUTH 8km S of Koumala
Telephone Office 1940->1956

5	1	2	30.5					
5(s)	"	"	"	SDL fitted to 5. (* 29 AU 49. (C)				

KOWANYAMA 256km N of Normanton
Post Office 1967-

5s	6	7	30.5		C	29 AP 67	-5 OC 92	
----	---	---	------	--	---	----------	----------	--

KOWBI 35km SSW of Bundaberg
Receiving Office 1916-1927; Post Office 1927-1956

5	7	7	30.5		R	-5 JE 39	-6 MR 56	
---	---	---	------	--	---	----------	----------	--

KOWGURAN 20km N of Miles
Receiving Office 1914; Post Office 1914-1963

1	•	•	26.5		R	16 JE 32	26 NO 54	
---	---	---	------	--	---	----------	----------	--

QUEENSLAND STEEL DATESTAMPS - COMMONWEALTH PERIOD

KULARA 12km NNW of Malanda
Post Office 1910-1958

1(i)	•	•	25		S	19 NOV 12	22 DEC 50	
1(ii)	•	•	25		4R	18 NO 53		
5	7.5	8	30.5		2R	-8 DE 54	30 AU 59	

KULBURN 18km NNW of Townsville
Telephone Office 1924

1								
---	--	--	--	--	--	--	--	--

KULGUN 7km NNW of Boonah
Receiving Office 1909-1927; Post Office 1927-1964

5	4.5	4	30.5		2R	19 AU 49	-3 AP 62	
---	-----	---	------	--	----	----------	----------	--

KULPI 40km E of Dalby
Post Office 1913-1983

1	5	5	26.5		S	-6 DE 13	25 NO 61	
5s	13.5	15	31	<i>(*) 18 JA 64; 18 IC (NO) 83. (C)</i>	S	-9 NO 62	20 SE 82	

KUMBARILLA 42km SW of Dalby
Receiving Office 1913-1920; Post Office 1920-1970

1	•	•	27	Very large dateline	C	17 SE 21	28 DE 61	
5s	11	12	31		C	-7 SE 62	20 SE 82	

KUMBIA 23km SW of Kingaroy
Receiving Office 1913-1915; Post Office 1915-1994?

1	•	•	27	Very large dateline	C	17 SE 21	28 DE 61	
5s	11	12	31		C	-7 SE 62	<u>19 JE 87</u>	

KUNGURRI 16km WNW of Mirani
Receiving Office 1924-1927; Telephone Office 1927-1950

1								
---	--	--	--	--	--	--	--	--

KUNWARARA 66km N of Rockhampton
Post Office 1916-1970

1	•	•	27.5		S	25 JE 29	-1 FE 68	
1(s)	"	"	"	SDL fitted to 1. <i>(*) 7 MR 70; 19 AP 71. (C)</i>	3R	-2 JA 70		

KUPUNN 16km W of Dalby
Receiving Office 1913-1927; Post Office 1927-1964

5	5	5.5	29.5		2R	<u>16 OC 37</u>	<u>-6 SE 63</u>	
---	---	-----	------	--	----	-----------------	-----------------	--

KURABY 17km SE of Brisbane GPO
Receiving Office 1899-1927; Post Office 1927-1975

4	2.5	2.5	29.5		S	16 SP 31	<u>12 OC 60</u>	
5s	11	12	30.5		S	-2 NO 61	10 AP 73	

KURANDA 19km NW of Cairns
Post Office 1891-

1	3	3	28		C	11 SE 17	-4 OC 60	
5s	9	11	31		C	20 NO 61	22 FE 90	

KUREEN 3km N of Malanda
Receiving Office 1910-1924; Post Office 1924-1969

1	1.5	1.5	30		3R	21 JE 26	26 JL 44	
5s	12	12	30.5		3R	10 AU 64	23 OC 68	

KURIDALA 65km S of Cloncurry
FRIEZLAND renamed. Post Office 1916-1975

1	•	•	25		S	<u>-2 AP 17</u>	18 FE 35	
4	7	6.5	29.5		C	23 NO 36	22 JE 61	
5s	8.5	9	30.5	<i>(*) 18 OC 77. (C)</i>	R	15 AU 67	11 NO 69	

QUEENSLAND STEEL DATESTAMPS - COMMONWEALTH PERIOD

KURILPA 3km SSW of Brisbane GPO
Post Office 1936-1978

4	7.5	8	29.5		S	26 AU 36	-8 NO 55	
5s	9.5	7	30.5	Code S12	S	25 JE 58	29 JY 60	
5sx	"	"	"	S12 removed from 5s.	S	19 AU 64	17 NO 75	
6s	"	"	"	P.C. 4101 added to 5sx. (*) 20 AP 70; 20 AP 74; 20 AP 79. (C)				

KURRIMINE BEACH 30km S of Innisfail
Telephone Office 1950-1953; Post Office 1953-

5	1	•	31		S	10 MY 57	23 JE 69	
5(s)	"	"	"	SDL fitted to 5	S	20 JY 73	28 JA 92	

KURUMBUL 25km E of Goondiwindi
Receiving Office 1912-1913; Post Office 1913-1976

1t	3	—	29.5	CDS KURRUMBEL	2R	10 AP 13	-1 FE 18	
1	•	•	26		R	21 AU 25	-3 MY 62	
5s	8	9	31		R	10 JE 65	31 MR 70	

KUTTABUL 32km W of Mackay
MOUNT JUKES renamed. Post Office 1927-

1(i)			30	No arcs/dots.	S	-9 NO 1929	20 SE 1936	
1(ii)			"	1(i) with 2 digit year fitted	S	-3 SE 40	20 MY 57	
5s	9	10	30.5	Also in violet	C	-1 FE 62	-1 OC 82	
6t	10.5	10	32.5	QLD 4741. Violet	R	11 JY 84	21 AP 89	

KUVERA 13km WSW of Pialba
Telephone Office 1924- ?

1								
---	--	--	--	--	--	--	--	--

KYBONG 10km S of Gympie
Telephone Office 1940->1956

5								
---	--	--	--	--	--	--	--	--

KYNUA 110km S of Julia Creek
Receiving Office 1882-1883; Post Office 1883-1887; Receiving Office 1887-1890; Post Office 1890-1891; Receiving Office 1891-1895; Post Office 1895-1990

1	2	2	27		S	-4 JY 14	11 OC 57	
5s	12	12	31		S	13 AP 62	18 JY 88	

KYOOMBA 6km E of Stanthorpe
Post Office 1881-1961

1	1	1	28		2R	27 MY 31	13 MR 49	
---	---	---	----	--	----	----------	----------	--



Kallangur type 6p



Kedron type 5t



Kedron 5(ii)x



Kilcoy type 6s(i)



Kings Creek type 5



Kirwan type 6t(ii)



Kokotungo type 5(s)



Koombooloomba type 5

QUEENSLAND STEEL DATESTAMPS - COMMONWEALTH PERIOD

L

LABRADOR 2.5km NNW of Southport
Receiving Office 1900-1914; Post Office 1935-

4	8.5	9	29.5		S	16 MR 36	15 SE 59	
5s	7.5	8.5	30.5		C	23 JE 65	-3 MY 81	

LACEYS CREEK 3km WNW of Dayboro
Receiving Office 1892-1921

1	•	•	27	LACEY'S CREEK R.O.				
---	---	---	----	--------------------	--	--	--	--

LADAS DOWNS near Tara
Telephone Office 1928- ?

1								
---	--	--	--	--	--	--	--	--

LAGOON POCKET 10km S of Gympie
Receiving Office 1915-1925; Post Office 1925-1963

1	•	•	30		R	21 JA 25	23 JA 57	
---	---	---	----	--	---	----------	----------	--

LAILLEY 16km SE of Gatton
Post Office 1861-

1t(i)			25	Time across. Also in blue	C	-6 SE 04	28 JA 23	
1t(ii)	3	3.5	31		C	27 OC 25	15 DE 60	
1(i)	•	•	25	3 letter month	C	19 JUL 20	26 SEP 34	
1(ii)	-	-	25	1(i) now with 2mm dashes.	C	30 DEC 35	20 SEP 61	
5st	11.5	13	30.5		C	-8 SE 62	15 JA 74	
5s	11.5	13	30.5		C	-6 SE 62	26 JE 96	
6st	12	11	30.5	QLD-4341	C	11 NO 77	-5 FE 85	
6s	"	"	"	Time removed from 6st	C	-4 JY 85	15 MR 93	

5stp	6	6.5	30.5	In red & black		13 NO 84	-9 AU 93	
------	---	-----	------	----------------	--	----------	----------	--

LAILLEY CREEK WEST 5km SW of Laidley
Receiving Office 1899-1927; Post Office 1927-1953; Telephone Office 1953->1956

1	•	•	27	LAILLEY CREEK WEST RO	3R	11 OC 33	-4 JL 41	
---	---	---	----	-----------------------	----	----------	----------	--

LAKE CLARENDON 8km NE of Gatton
Receiving Office 1901-1906; Post Office 1906-1970

1(i)	•	•	25	3 letter month	S	14 DEC 11	-3 OCT 25	
1(ii)			29	No arcs/dots	S	20 AU 31	12 MY 58	
5s	5	6	30.5		R	-5 DE 63	20 NO 68	

LAKE NASH 80km NNW of Urandangie.
In the N.T. but under QLD control. Telephone Office 1915-1942; Post Office 1942-1956

--	--	--	--	--	--	--	--	--

LAKES CREEK 5km E of Rockhampton
Post Office 1881-1883; Receiving Office 1883-1888; Post Office 1888-1968

1t			25	Time across	R	23 FE 06	-1 FE 68	
----	--	--	----	-------------	---	----------	----------	--

LAKESIDE 11km SE of Biggenden
Receiving Office 1896-1900; Post Office 1900-1962

1	•	•	26.5		S	13 MY 27	26 MY 51	
---	---	---	------	--	---	----------	----------	--

LAMB ISLAND 15km SE of Cleveland
Telephone Office 1927-1946; Post Office 1946-1970

1	•	•	29		2R	-2 MY 34	12 NO 59	
5s	6	9	31		2R	20 MR 64	28 SE 66	

LAMINGTON 14km E of Rathdowney
Post Office 1910-1974

1	•	•	27		S	17 AP 14	-2 JA 62	
5s	6	7.5	30.5		S	12 MY 66	29 MR 74	

LANARK 20km N of Cloncurry
Telephone Office 1936-1940

5	5.5	5.5	31					
---	-----	-----	----	--	--	--	--	--

QUEENSLAND STEEL DATESTAMPS - COMMONWEALTH PERIOD

LANCELOT 14km SW of Herberton
Receiving Office 1904-1927; Post Office 1927-1954

1	4.5	4	28.5		2R	20 JY 29	10 NO 45	
---	-----	---	------	--	----	----------	----------	--

LANDSBOROUGH 29km N of Caboolture
MELLUM CREEK renamed. Post Office 1890-

1t			25	Time across	R	-2 JA 06	17 DE 12	
1	3	2.5	29		C	28 AU 13	15 DE 47	
5	1	2	31		C	-7 JE 50	-2 AP 57	
5s	1.5	2	30.5		S	26 AU 65	23 AU 88	
5st	3	3	30.5		C	28 JE 57	-1 FE 82	

LANEFIELD 19km WSW of Ipswich
Receiving Office 1910-1927; Post Office 1927-1964

4	5.5	6.5	30.5		R	10 MY 35	27 JY 50	
5s					R	24 OC 63	31 AU 64	

LANGLANDS 15km NW of Jandowae
Telephone Office 1924->1956

1								
---	--	--	--	--	--	--	--	--

LANGLO CROSSING 65km WNW of Charleville
Receiving Office 1892-1927; Post Office 1927-1971

4	4.5	4	30		R	21 JY 34	26 NO 50	
5s	•	•	31		4R	15 SE 68		

LANGSHAW 18km SSW of Gympie
Receiving Office 1911-1927; Post Office 1927-1958

1	1.5	1.5	29.5	Also in purple		(*) 27 OC 22; 26 AU 42. (C)	2R	31 DE 35	27 JA 40	
---	-----	-----	------	----------------	--	-----------------------------	----	----------	----------	--

LANNERCOST 15km NW of Ingham
Telephone Office 1924->1956

1								
---	--	--	--	--	--	--	--	--

LANREEF 25km NW of Roma
Telephone Office 1927->1956

1								
---	--	--	--	--	--	--	--	--

LARAVALE 13km SSW of Beaudesert
ERRIS VALE renamed. Receiving Office 1903-1905; Post Office 1905-1978

1t			25	Time across	S	-7 MY 13	2 () SE 61	
5s	7.5	8.5	30.5		R	31 AU 62	10 JY 74	

LARK HILL 17.5km WNW of Ipswich
Receiving Office 1908-1927; Post Office 1927-1965

1	1	1	29		2R	-6 SE 28	-1 JA 55	
5s								

LAURA 210km NW of Cairns
Telephone Office 1880's; Receiving Office 1876-1879; Post Office 1888-1903, 1905-

1	3	4	26		S	-3 SE 35	-5 JE 53	
4	9	9	31		4R	23 JY 34		
5s	7.5	6.5	30.5		C	24 JE 57	21 JY 97	

LAWARRA 50km SW of Chillagoe
Telephone Office 1947-1965

5	6	5	30.5			(*) 14 54. (C)		
---	---	---	------	--	--	----------------	--	--

LAWGI 22km SE of Biloela
Post Office 1933-1956

4	8	8	30		R	13 NO 34	-1 MY 53	
---	---	---	----	--	---	----------	----------	--

LAWNTON 21km NNW of Brisbane
Receiving Office 1889-1927; Post Office 1927-

4	9	8.5	29.5		R	17 MR 37	-9 DE 60	
5s	11	12	30.5		S	12 MY 61	10 AP 87	
6s	7.5	7.5	30.5	QLD-4501	C	12 JA 73	14 JY 86	

QUEENSLAND STEEL DATESTAMPS – COMMONWEALTH PERIOD

LESLIE 11km WNW of Warwick
Receiving Office 1904-1921, 1922-1927; Post Office 1927-1946

--	--	--	--	--	--	--	--	--

LESLIE DAM 11km W of Warwick
Post Office 1962-1966

5s	5.5	5.5	30.5		3R	25 MR 63	-9 JA 65	
----	-----	-----	------	--	----	----------	----------	--

LETHE BROOK 17.5km SE of Proserpine
Receiving Office 1924-1927; Post Office 1927-1951 and as LETHEBROOK 1951-1969

1	•	•	29	CDS LETHE BROOK. Still in use after name change	2R	20 AP 25	10 FE 58	
5s	5	5	30.5	CDS LETHEBROOK	4R	11 JY 65	-7 AU 67	

LEYBURN 50km WNW of Warwick
Post Office 1861-

1(i)	•	•	27		C	17 DE 13	13 FE 35	
1(ii)	—	—	27	Possibly 1(i) now with 1mm dashes	C	27 JY 36	16 JA 62	
5s	9.5	10.5	31		C	-2 JY 62	21 OC 77	
6s	"	"	"	P.C. 4352 added to 5s. <i>(*) 6 SE 9. (C)</i>	R	20 SE 85	-1 MR 89	

LILYDALE (1) 16km WSW of Gatton
Receiving Office 1891-1927; Post Office 1927-1971

4	7	7.5	30		2R	31 DE 36	21 SE 56	
5s	5.5	4.5	30.5	<i>(*) 21 MY 50, 36 JE 51, 15 JE 57, 15 JA 66 (C)</i>	C	24 DE 59	22 AP 70	

LIMEVALE 14km N of Texas
Receiving Office 1907-1908; Post Office 1908-

1	•	•	25		S	19 MY 1915	-8 SE 1932	
4	5	6	30.5		S	23 MR 30	15 JY 55	
5s	8.5	9	30.5	<i>(*) 27 NO 80. (C)</i>	C	17 SE 64	18 JE 90	

LINDEMAN 48km E of Proserpine
Post Office 1960 until renamed LINDEMAN ISLAND 1974

5s	8.5	9	30.5	<i>(*) 24 JA 66; 13 DE 74. (C)</i>	R	15 AP 61	23 DE 73	
----	-----	---	------	------------------------------------	---	----------	----------	--

LINDEMAN ISLAND 48km E of Proserpine
LINDEMAN RENAMED. Post Office 1974-1984

5s	8.5	9	30.5	CDS LINDEMAN	R	11 OC 74	26 AP 77	
6s	2	2	30	QLD-4741. <i>(*) 32 JA 73; 24 JA 74. (C)</i>	R	15 AU 75	-4 JA 83	

LINDUM 12km ENE of Brisbane GPO
Receiving Office 1916-1927; Post Office 1927- ?

5	7.5	7.5	30.5		S	25 OC 45	-1 AP 62	
5(s)	"	"	"	SDL fitted to 5	S	16 JE 64	-1 FE 90	

LINTHORPE 20km NNW of Pittsworth
Receiving Office 1901-1927; Post Office 1927-1952

--	--	--	--	--	--	--	--	--

LINVILLE 30km NNW of Toogoolawah
Receiving Office 1905-1910; Post Office 1910-

1	2	2.5	27	Also in violet	C	-4 AU 13	11 FE 58	
5s(i)	8	8	30.5		C	-7 MR 61	-3 AP 68	
5s(ii)	10	11	30.5		C	15 SE 62	19 SE 86	
6s	"	"	"	P.C. 4306 added to 5s(ii) below D/L	S	11 JY 88	-4 AU 91	

LITTABELLA 5km NW of Yandaran
Telephone Office 1953->1956

5								
---	--	--	--	--	--	--	--	--

LITTLE MULGRAVE 24km S of Cairns
Telephone Office 1927; Post Office 1927-1960

1	1	1.5	29		R	-7 OC 33	-9 MY 55	
---	---	-----	----	--	---	----------	----------	--

LITTLEMORE 50km NNE of Monto
Receiving Office 1910-1924; Post Office 1924-1964

1	•	•	29		S	18 OC 24	17 JA 64	
---	---	---	----	--	---	----------	----------	--

QUEENSLAND STEEL DATESTAMPS - COMMONWEALTH PERIOD

LOAMSIDE 6km S of Ipswich
Receiving Office 1907-1927; Post Office 1927-1953

--	--	--	--	--	--	--	--	--

LOCH LOMOND 17km ESE of Warwick
Receiving Office 1910-1927; Post Office 1927-1974

5	1	1.5	30.5		(*) 17 JY 52. (C)	R	28 SE 53	27 JE 69
5(s)	"	"	"	SDL fitted to 5	(*) 10 AU 74; 13 JA 65. (C)	3R	25 FE 72	12 JE 74

LOCHNAGAR 34km E of Barcaldine
Receiving Office 1898-1900; Post Office 1900-1972

1	3	1	27		(*) 16 DE 29; 6 OC 33; 16 OC 43. (C)	S	10 SE 25	-6 JA 68
1(s)	"	"	"	SDL fitted to 1				

LOCKHART RIVER 112km N of Coen
IRON RANGE renamed. Post Office 1978-

6st	8	8	33	QLD-4871 In blue		S	11 NO 82	24 NO 89
6t	11.5	11.5	32.5	QLD 4871. No dash D↔ 4		3R	21 SE 90	29 AP 91

LOCKROSE 20km ENE of Gatton
Receiving Office 1906-1913; Post Office 1913-1972

1	3.5	3.5	29.5			S	21 FE 13	-2 FE 61
5s	8	8	31		(*) 23 JE 72; 25 JE 72. (C)	2R	-4 FE 63	-1 NO 67

LOCKYER 15km ENE of Toowoomba
Receiving Office 1912-1927; Post Office 1927-1968

1(i)	•	•	25	3 letter month				
1(ii)	•	•	29			2R	23 SE 32	21 DE 57
5s	7	7	30.5			2R	24 NO 58	18 DE 67

LODDON 15km NE of Cooladdi
Telephone Office 1927->1956

1								
---	--	--	--	--	--	--	--	--

LOGAN RESERVE (2) 4km SW of Logan Reserve (1)
Post Office 1877-1909; Receiving Office 1909-1920

--	--	--	--	--	--	--	--	--

LOGAN VILLAGE 10km NE of Jimboomba
VILLAGE OF LOGAN renamed. Post Office 1886-1969

1	3.5	3.5	28.5			S	23 FE 14	18 DE 61
5s	0.5	1.5	30.5			S	-5 JY 62	-1 AU 68

LOGANHOLME 4km NNW of Beenleigh
Post Office 1876-1905; Receiving Office 1905-1927; Post Office 1927-1947

5	3	3	31			4R	-5 JY 47	
---	---	---	----	--	--	----	----------	--

LOGANLEA 8km WNW of Beenleigh
Post Office 1885-1893, Receiving Office 1910-1927; Post Office 1927-1973

1	•	•	29			3R	27 AU 37	16 AP 59
5s	6	7.5	30.5		(*) 29 DE 67. (C)	R	14 JY 62	25 JA 73

LOGYARD 15km NW of Chinchilla
Telephone Office 1953-1967

5								
---	--	--	--	--	--	--	--	--

LONE PINE between Tara and Meandarra
Telephone Office 1924-1949

1								
---	--	--	--	--	--	--	--	--

LONG ISLAND 70km ESE of Bowen
Post Office 1948-1984

5	4	4	30		(*) 28 MR 58. (C)	S	24 MY 49	24 SE 67
5(s)	"	"	"	SDL fitted to 5.	(*) 16 JY 64; 2 SE 71. (C)	S	18 AP 70	16 AU 78

QUEENSLAND STEEL DATESTAMPS - COMMONWEALTH PERIOD

LONG POCKET 20km N of Ingham
Receiving Office 1923-1925; Post Office 1925-1971

1(i)	•	•	27	CDS LONG POCKET RO	4R	18 JY 25	15 DE 25	
1(ii)	2	1.5	29		R	30 MR 32	19 JE 61	
5s	4	6.5	31		2R	21 MR 63	20 JY 70	

LONGFORD CREEK 25km SE of Bowen
Receiving Office 1924-1927; Post Office 1927-1976

1	•	•	29		2R	17 FE 34	-5 MY 35	
5	1	1	30		2R	-7 DE 39	15 DE 64	
6s	3	3	30	QLD-4805.	4R	13 AP 70		

LONGREACH 100km W of Barcaldine
Receiving Office 1889-1891; Post Office 1891-

1(i)	•	•	25		S	-6 AUG 14	-6 AUG 31	
1(ii)	1.5	1	29		S	-4 OC 20	28 FE 33	
1(iii)	1.5	1.5	28.5	Letters rounder & more widely spaced than 1(ii)	C	-8 JE 22	-3 AP 37	
1(iv)	4	4	27		R	24 JA 31		
1t(i)	2	2	28.5	H ↔ dateline	C	22 JE 12	23 OC 23	
1t(ii)	2	2	29	H below dateline	C	21 JE 26	28 SE 33	
1t(iii)			30	No arcs/dots	C	22 MY 33	17 MY 51	
4(i)	6.5	7	30		S	-8 NO 33	28 FE 50	
4(ii)	2.5	2.5	29.5		C	27 AU 38	21 JA 61	
5t(i)	4	4	30	Round Q with intrusive tail	S	13 MY 44	-6 MR 50	
5t(ii)	"	"	"	5t(i) now with oval Q with short tail	C	28 MR 52	-7 MR 61	
5	6.5	6	30.5		C	17 JA 53	-1 FE 74	
5s(i)	6	6	31	L↔Q 9.5mm	C	29 JY 64	23 JE 76	
5s(ii)	7	7.5	31	L↔Q 10mm	C	30 SE 66	-5 AU 83	
5st	5	7	30		C	29 JY 66	10 JE 75	
6st	5	5	30	QLD-4730	C	-7 JY 76	21 JE 92	

2			28	Price in red		28 MY 37	-4 OC 56	
---	--	--	----	--------------	--	----------	----------	--

LORETO HILL 6km SE Brisbane GPO
Post Office 1936-1978

4	5	5	29.5		S	-5 NO 51	25 OC 60	
5s	4.5	4.5	30.5		C	-8 AU 61	27 JE 78	

LOTA 16km E of Brisbane GPO
Post Office 1933-1975

4	7	6.5	30		C	-8 DE 43	-6 FE 61	
5s	15.5	16.5	30.5		3R	28 MR 75		

LOWER BEECHMONT 15km NNE of Beechmont
Telephone Office 1950->1956

5								
---	--	--	--	--	--	--	--	--

LOWER CONWAY 20km SE of Proserpine
Telephone Office 1947-1962

5	2	2	30		4R	17 AU 49		
---	---	---	----	--	----	----------	--	--

LOWER CRESSBROOK 6km NE of Toogoolawah
Telephone Office 1927->1956

1								
---	--	--	--	--	--	--	--	--

LOWER KENILWORTH 21km NW of Nambour
GHEERULLA renamed. Post Office 1928 until again renamed GHEERULLA 1929

--	--	--	--	--	--	--	--	--

LOWER PALEN 5km SSW of Rathdowney
Receiving Office 1904-1908; Post Office 1908-1915

1	•	•	25		4R	21 JA 1915	13 AP 1915	
---	---	---	----	--	----	------------	------------	--

LOWER TIVOLI 4km NNE of Ipswich
Receiving Office 1882-1927; Post Office 1927-1941

5	2	2	27		4R	28 SE 38	17 OC 38	
---	---	---	----	--	----	----------	----------	--

QUEENSLAND STEEL DATESTAMPS – COMMONWEALTH PERIOD

LOWER TULLY 30km N of Cardwell

Receiving Office 1903-1907; Post Office 1907-1911; Receiving Office 1911-1921; Post Office 1927-1975

1(i)	•	•	25		4R	15 JAN 07	28 JAN 10	
1(ii)	2	2	29		S	23 NO 33	18 DE 57	
5s	4	5	30.5		R	-2 AU 71	-9 MY 75	

LOWMEAD 19km WNW of Rosedale

Receiving Office 1897-1910; Post Office 1910-

1	2	2	27.5		C	19 JE 13	-4 AP 56	
5s	7.5	7.5	30		C	-7 DE 60	25 AP 89	

LOWOOD 8km W of Fernvale

Receiving Office 1884-1888; Post Office 1888-

1(i)	•	•	25	3 letter month	C	22 DEC 09	27 JAN 25	
1(ii)	•	•	29		C	-6 JL 25	14 DE 59	
5t	6	7	30		C	-6 MY 43	-2 AP 60	
5t(s)	"	"	"	SDL fitted to 5t	C	-6 MR 62	-9 FE 87	
5s	13.5	14	30.5		R	-4 MR 69	24 JY 92	
6t	17	18	32.5	QLD 4311. No dash D 4. LDL. Later month first	C	-9 MR 87	JA 24 92	

5stp	1	1	30.5	In red and black		18 SE 85	21 JY 92	
------	---	---	------	------------------	--	----------	----------	--

LUCINDA 22km NE of Ingham

Post Office 1896-1906; Receiving Office 1906-1909; Post Office 1909-

1t			25	Time across	C	13 MR 14	21 NO 60	
5s	10	11	30		C	12 MR 62	29 AP 86	

LUCKY CREEK 19km SE of Wyandotte

Receiving Office 1908-1909; Telephone Office 1953-1956

5								
---	--	--	--	--	--	--	--	--

LUTWYCHE 4.5km NNW of Brisbane GPO

Post Office 1874-1888; Receiving Office 1888-1901; Post Office 1918-

1(i)	•	•	25		R	18 MY 27	-8 FE 38	
1(ii)	•	•	25	1(i) now with smaller dots	C	13 OC 42	-6 FE 48	
1(iii)	3	3	28		C	27 MY 27	-4 MY 60	
5(i)	1.5	1.5	30.5	Code N3. Q↔L 6mm	S	13 JE 46	28 OC 50	
5(i)x	"	"	"	N3 removed from 5(i)				
5(i)x(s)	"	"	"	SDL fitted to 5(i)x	R	28 AP 61	19 MY 66	
5(ii)	0.5	2	30.5	Code N3. Q↔L 4mm	R	22 SE 56	15 JA 60	
5(ii)x	"	"	"	N3 removed from 5(ii)				
5(ii)x(s)	"	"	"	SDL fitted to 5(ii)x	C	31 JY 72	-5 DE 85	
5(iii)	4	5	30	Large Q. Dot after T.	S	21 JE 66	13 JY 66	
5(iii)(s)	"	"	"	SDL fitted to 5(iii)	R	16 MR 84		
5t	2.5	4	30.5	Code N3	C	24 MR 48	10 SE 58	
5tx	"	"	"	N3 removed from 5t	S	26 OC 60	23 MR 66	
5tx(s)	"	"	"	SDL fitted to 5tx	R	-1 AU 66		
5s(i)				Code 1	S	14 JA 63	17 JY 73	
5s(ii)	10	10	30.5	Code 2	C	14 JA 63	28 SE 86	
5st	8	9	30.5		C	30 DE 66	29 NO 88	

4p	1	1	29	PAID AT LUTWYCHE N.3 Price not used in red		-3 MR 56		
5s	4	4.5	30.5	PAID AT LUTWYCHE		-8 OC 70		
5stp	4	5.5	31	PAID AT LUTWYCHE in red		11 JY 86	-8 NO 91	

LUTWYCHE POSTAL DEPOT

Opened

5t	•	—	30.5	LUTWYCHE POST DEPOT N3/QLD AUST	2R	13 AP 46	13 JY 48	
----	---	---	------	---------------------------------	----	----------	----------	--

LYRA 20km SSW of Stanthorpe

Receiving Office 1903-1927; Post Office 1927-1966

1	•	•	30		R	17 OC 34	18 JA 57	
---	---	---	----	--	---	----------	----------	--

QUEENSLAND STEEL DATESTAMPS – COMMONWEALTH PERIOD



Laidley Creek West type 1



Langshaw Type 1



Laravale type 1t



Laura type 4



Leslie Dam type 5



Lethe Brook type 5s



Loch Lomond type 5(s)



Lockrose type 5



Longreach type 1t(iii)



Longreach type 5t(ii)



Lowood type 1(i)



Lowood type 1(ii)




Lowood type 6t



Lutwyche type 5t



Lutwyche type 5tr



Lutwyche type 5stp

M

MA MA CREEK 11km SW of Gatton
Receiving Office 1881-1884; Post Office 1884-

1	•	•	26		S	25 AP 21	-8 MY 37	
5	3.5	4	30		C	<u>29 MY 39</u>	<u>-9 OC 87</u>	
5(s)	"	"	"	SDL fitted to 5	C	<u>27 JA 88</u>	-8 AU 91	

MAALAN 12km S of Millaa Millaa
Telephone Office 1955- ?

5	9	9	31			(*) 25 JE 53. (C)		
5(s)	"	"	"	SDL fitted to 5.		(*) 1 MR 73; 11 MR 71. (C)		

MABE near Gympie
Telephone Office 1924-1964

1								
---	--	--	--	--	--	--	--	--

MACALISTER 24km WNW of Dalby
Receiving Office 1878-1880; Post Office 1880-1980

1	•	•	25		S	-7 MY 17	-8 JY 50	
5s	1.5	3.5	30		C	14 MR 61	24 FE 79	

MACHANS BEACH 8km NNW of Cairns
Post Office 1947-

5	•	•	30.5		R	-7 JY 53	-2 DE 67	
5(s)	"	"	"	SDL fitted to 5	R	20 SE 70	-5 JA 88	

MACHINE CREEK 6km SW of Mount Larcom
Telephone Office 1924-1929

1								
---	--	--	--	--	--	--	--	--

MACKAY 115km SE of Proserpine
Post Office 1863-

1t(i)			25	Time across	R	-4 FE 03	26 JY 10	
1t(ii)	2.5	2.5	28		C	17 JE 12	23 JY 35	
1t(iii)	•	•	30		C	21 NO 22	-8 FE 37	
1t(iv)	•	•	31	Taller lettering than 1t(iii)	C	-5 DE 26	16 NO 33	
1(i)	2.5	3	26	Also in blue	C	10 NO 14	28 NO 56	
1(i/s)	"	"	"	SDL fitted to 1(i)	R	31 MY 60	31 DE 60	
1(ii)	•	•	25		C	24 AUG 09	23 MAR 63	
4t(i)	8	8	29.5		C	<u>-4 AP 32</u>	-9 AP 47	
4t(ii)			25	No arcs or dots	R	31 MY 35		
5(i)	7	7	30.5		C	-2 OC 40	20 DE 61	
5(ii)	2.5	3	27					
5t(i)	4.5	3.5	31	Dot after Y.	C	18 NO 48	-1 AU 61	
5t(ii)	7	6	30.5	Dot after T.	C	20 FE 46	-2 DE 66	
5(s)	"	"	"	SDL without time fitted to 5t(ii)	C	20 FE 75	-7 NO 85	
5s	10	10.5	30.5		C	30 OC 65	19 DE 84	
5s(i)	11	11	30.5	Code 1	S	<u>17 SE 64</u>	-5 MR 70	
5s(ii)	10.5	11	31	Code 2	C	<u>-6 JY 69</u>	24 OC 84	
5s(iii)	11	11	30.5	Code 3	C	-4 JE 69	15 FE 88	
5s(iv)	11	11	30.5	Code 4	C	<u>28 AU 80</u>	26 NO 87	
5st	10	11.5	30.5		C	22 MR 61	-4 SE 74	
6s	11	11	30.5	QLD-4740. Code 5	C	26 SE 74	15 DE 88	
6st(i)	10.5	11	30	QLD-4740	C	23 MY 76	14 MR 91	
6st(ii)	14	13	32.5	QLD-4740	2R	-8 AP 80		

2p			28	Price in D/L in black		26 JN --39		
5p	1	0.5	30.5	In red		18 JY 63		
5p(s)	1	0.5	30.5	SDL fitted to 5p in red		26 NO 70		

MACKAY MAIL CENTRE
Opened

6st	5	5	33	QLD-4740	C	30 NO 81	10 OC 94	
-----	---	---	----	----------	---	----------	----------	--

6stp	3	3	33	PAID above D/L in red MACKAY MAIL CENT/QLD-AUST-4740		-5 SE 85		
------	---	---	----	---	--	----------	--	--

QUEENSLAND STEEL DATESTAMPS - COMMONWEALTH PERIOD

MACKAY NORTH 1.5km NNE of Mackay PO
NORTH MACKAY renamed. Post Office 1936-

5	1.5	1	29.5		C	-4 FE 37	15 JA 68	
5(s)	"	"	"	SDL fitted to 5	C	17 FE 69	-9 AU 71	
5s	1	1	30.5		C	31 MY 71	15 DE 88	
6s(i)			30	No dots or arcs	R	-3 NO 73		
6s(ii)	2	2	30	QLD-4740	C	26 SE 74	15 DE 88	
6t			32.5	No arcs/dots. QLD-4740. LDL	S	-3 NO 87	15 DE 88	

MACKAY SOUTH 10 Blocks SE of Mackay PO in George Street
Post Office 1936-

4	4.5	4.5	29		C	31 DE 38	17 DE 68	
5s	7	8	30.5		C	24 JY 62	27 JY 89	
5st	7.5	8.5	30.5		C	13 SE 66	-1 JA 71	

MACKAY WEST 1.5km SW of Mackay PO
Post Office 1937-

5	4	4.5	30.5		C	30 AU 37	-4 AU 65	
5s	1	1	30.5		S	21 AU 67	29 AU 88	
5st	2.5	3	30		S	-4 JY 63	13 DE 71	
6t	5	5	32.5	QLD-4740. LDL	S	12 MY 85	16 JE 88	

5sp	1	2	30.5	In black		-7 JY 57		
-----	---	---	------	----------	--	----------	--	--

MACKINLAY 100km SE of Cloncurry
Receiving Office 1884-1894; Post Office 1894 until renamed MCKINLAY 1909

--	--	--	--	--	--	--	--	--

MACKNADE 14km NE of Ingham
Receiving Office 1895-1896, 1901-1902; Post Office 1902-

1	•	•	27		C	23 MA 24	16 NO 59	
5s	6.5	8	30.5		C	29 DE 61	16 AP 87	

MACKS GULLY 15km N of Roma
Telephone Office 1924-1928

1								
---	--	--	--	--	--	--	--	--

MACLAGAN 25km SE of Bell
BISMARCK renamed. Post Office 1916-1983

1(i)	•	•	25		S	-1 JE 16	11 MR 37	
1(ii)	2	2	25	1(i) now with arcs	S	11 AP 44	-3 JE 61	
5s	7	7	31		C	-4 FE 59	17 NO 80	

MACLAGAN WEST 10km N of Macclagan
Telephone Office 1924->1956

1								
---	--	--	--	--	--	--	--	--

MACROSSAN 22km ENE of Charters Towers
BURDEKIN (3) renamed. Post Office 1905-1986

1(i)	•	•	25		2R	15 MAY 14	-6 MAR 39	
1(ii)			29	No arcs or dots	4R	-5 OC 45	30 JE 47	
5s	5	5.5	30.5		S	31 JA 62	19 SE 85	

MAGNETIC ISLAND 8.5km NNE of Townsville
Telegraph Office 1880's; Receiving Office 1900-1910 and 1912-1927; Post Office 1927 until renamed PICNIC BAY 1935

--	--	--	--	--	--	--	--	--

MAIDENWELL 19km WSW of Yarraman
PINPINBUGIE renamed. Receiving Office 1906-1920; Post Office 1920-1978

1	2.5	3	27		S	14 SE 23	13 NO 61	
5s	3	5	30.5		S	14 SE 62	25 JY 74	

MAIN BEACH 2km ESE of Southport
SOUTHPORT EAST renamed. Post Office 1962-

5s	4.5	5.5	30.5		C	17 SE 63	21 DE 89	
----	-----	-----	------	--	---	----------	----------	--

MAIN BEACH SOUTHPORT near Southport
Telephone Office 1936-1940

4								
---	--	--	--	--	--	--	--	--

QUEENSLAND STEEL DATESTAMPS – COMMONWEALTH PERIOD

MAKOWATA 15km SE of Miriam Vale
Post Office 1955-1974

5	6	8	30.5		3R	27 MR 56	22 SE 67	
6s	1	1	30	QLD-4670.		(*) 28 NO 74. (C)	3R 19 NO 69	-3 JE 71

MALAKOFF 9.5km WSW of BELL (2)
BELL (1) renamed. Post Office 1907-1930; Telephone Office 1930-1940

1	•	•	25		4R	-4 JUN 08	11 DEC 14	
---	---	---	----	--	----	-----------	-----------	--

MALANDA 20km SE of Atherton
Receiving Office 1910-1912; Post Office 1912-

1(i)	3	3	30		C	29 SE 14	16 DE 58	
1(ii)	1	1	28.5		C	23 MY 30	-6 NO 61	
5s(i)	8	9	30	Code 1	C	30 DE 63	-3 MY 89	
5s(ii)	8.5	9.5	30.5	Code 2	C	17 NO 61	-2 DE 96	
6s	7	7	30.5	QLD-4885	C	23 JE 71	25 FE 94	

2p			28	Price not used in D/L in red		15 SE 60		
5sp	6	6	30.5	In red and black		31 DE 63	18 AP 97	

MALBON 48km SSW of Cloncurry
Receiving Office 1910-1912; Post Office 1912-1975

1	4	4	30		2R	16 MR 13	17 AP 58	
5s	11	10	30.5		3R	27 SE 63	-7 OC 73	

MALCHI 12km SW of Rockhampton
Receiving Office 1895-1927; Post Office 1927-1938

--	--	--	--	--	--	--	--	--

MALENY 12km WNW of Landsborough
Receiving Office 1889-1906; Post Office 1906-

1	•	•	25		C	17 JUN 06	24 JUN 50	
4t	8.5	9	29.5		C	-4 FE 35	-8 JY 59	
5	1.5	2	30.5	Widely spaced lettering	2R	24 AU 53	28 JA 55	
5(s)	"	"	"	SDL fitted to 5	C	10 JE 71	19 FE 85	
5s	13	14	30.5		C	15 JE 71	23 JY 85	
5st	13	14	30.5		C	30 JA 61	-6 SE 74	
6st	"	"	"	P.C. 4552 added to 5st above D/L	C	28 AP 76	-7 MR 80	
6s	"	"	"	Time removed from 6st	C	-6 AU 80	21 JY 97	

4p	6	6	30.5	Price in D/L in red		28 MY 53	31 AU 53	
5sp	4.5	6	30.5	In red		28 AU 70		
6sp(t)	4.5	6	30.5	P.C. 4552 added above D/L and time added to 5sp in red and black		17 SE 82	20 AU 93	

MALLOW 17km W of Stanthorpe
PIKEDALE renamed. Receiving Office 1899-1906; Post Office 1906-1907; Receiving Office 1907-1928; Telephone Office 1928-1929

--	--	--	--	--	--	--	--	--

MANAPOURI 10km E of Nobby
Telephone Office 1924-1936

1								
---	--	--	--	--	--	--	--	--

MANDANYI 9.5km W of Chinchilla
BAKING BOARD renamed. Post Office 1946 until again renamed BAKING BOARD 1957

5	3	2.5	30		4R	21 AU 47	-2 AU 50	
---	---	-----	----	--	----	----------	----------	--

MANDEVILLE very near Maclagan
Telephone Office 1924-1929

1								
---	--	--	--	--	--	--	--	--

QUEENSLAND STEEL DATESTAMPS - COMMONWEALTH PERIOD

MANLY 15km E of Brisbane GPO
Receiving Office 1892-1898; Post Office 1898-

1	•	•	25		C	-8 FE 22	19 FE 45	
5(i)	4	3.5	30.5	Code E2.	S	13 NO 45	25 OC 52	
5(ii)	4	3	30	Code E3. (tiny Q)	R	25 MR 54		
5(ii)x	"	"	"	E3 removed from 5(ii)	R	17 AU 67		
5(ii)x(s)	"	"	"	SDL fitted to 5(ii)x	S	27 JA 82	26 FE 85	
5t	4.5	4	30.5	Code E3. D↔A 4.5mm	S	<u>13 DE 54</u>	21 NO 61	
5tx	4.5	none	30.5	E3 removed from 5t	C	27 JE 62	-4 NO 66	
5tx(s)	"	"	"	SDL fitted to 5tx	C	-8 MR 67	10 SE 75	
5s	13	13	31	Wide letters	C	10 FE 67	21 FE 85	
6st	13	13	30.5	QLD-4179	C	<u>-9 DE 75</u>	-3 MY 85	

6sp	6	3.5	30.5	PAID above D/L in red. MANLY/QLD-AUST-4740		<u>11 DE 80</u>		
-----	---	-----	------	--	--	-----------------	--	--

MANLY WEST 1.5km WSW of Manly PO
Post Office 1950-

5t	2	2	31		C	23 MY 53	10 OC 62	
5(s)	"	"	"	SDL without time fitted to 5t	C	29 MR 78	24 NO 88	
6s	5	4	30.5	QLD-4179. (*) 12 MR 84. (C)	R	30 AU 78	-1 NO 78	

MANNEUM CREEK 6km NW of Kumbia
Telephone Office 1936->1956

4								
---	--	--	--	--	--	--	--	--

MANNHURST 22km ESE of Miles
Telephone Office 1927-1940

1								
---	--	--	--	--	--	--	--	--

MANSFIELD 10km SE of Brisbane GPO
Post Office 1967-

5s	5	5	30.5		C	13 JE 68	30 NO 78	
6s	3.5	3.5	30.5	QLD-4122	S	20 AP 80	12 JA 82	

MANTON 50km S of Townsville
DOUBLE BARREL renamed. Receiving Office 1896-1927; Post Office 1927-1928, 1930-1961

1	•	•	30		4R	18 FE 25		
4	9	9	30.5		R	-4 MR 37	30 OC 47	

MANTUAN DOWNS 120km ENE of Tambo
Telephone Office 1915->1956

1								
---	--	--	--	--	--	--	--	--

MANUMBAR 46km NNE of Nanango
Telephone Office 1929->1956

1	1	1	25	MANUMBAR. (*) 25 NOV 39. (C)				
---	---	---	----	------------------------------	--	--	--	--

MANUMBAR MILL 10km E of Manumbar
Post Office 1937-1967

5	0.5	0.5	296.5	MANUMBAR MILL	R	27 JY 37	12 NO 65	
---	-----	-----	-------	---------------	---	----------	----------	--

MANUNDA 4km W of Cairns PO
CAIRNS WEST renamed. Post Office 1978-

6st	11	11	33	QLD-4870	R	<u>-1 NO 79</u>	12 DE 80	
-----	----	----	----	----------	---	-----------------	----------	--

MANY PEAKS 70km S of Gladstone
NANANDU renamed. Post Office 1909-1977

1	3	3	26		C	14 MR 10	<u>30 JL 74</u>	
6s			33	QLD-4680				

MANYUNG 25km SW of Killivan
Receiving Office 1913-1927; Post Office 1927-1962

1	2	2	27.5		R	16 SE 27	-4 JE 58	
---	---	---	------	--	---	----------	----------	--

MAPLETON 10km W of Nambour
LUTON VALE renamed. Receiving Office 1894-1905; Post Office 1905-

1	•	•	25		C	-8 APR 13	-7 MAR 60	
5s	7.5	7	30.5		C	21 JY 64	-4 NO 88	

QUEENSLAND STEEL DATESTAMPS - COMMONWEALTH PERIOD

MARATHON 48km ESE of Richmond
Post Office 1867-1869; Receiving Office 1903-1910; Post Office 1910-1974

1	1	1	27		S	25 MR 11	22 JE 53	
5s	6	7	30.5			(*) 31 OC 74. (C)	3R -5 DE 66	25 JE 73

MARBURG 16km W of Ipswich
FREDERICK renamed. Post Office 1879 until renamed TOWNSHEND 1917. Again as MARBURG 1919-

1	4.5	4	27	M↔Q 7mm. Broken left arc after 1927	C	14 MR 21	-1 AP 39	
5t	4	4	30.5		C	10 JE 38	18 AU 70	
5t(s)	"	"	"	SDL fitted to 5t	C	-9 DE 71	13 MY 88	
5s	9	10	30.5		C	14 MR 69	30 AU 89	

MAREEBA 38km WSW of Cairns
Receiving Office 1884-1886, 1891-1893; Post Office 1893-

1(i)	•	•	25	Year in full	S	-5 OC 1915	28 JY 1926	
1(ii)	2	2	29		C	-9 JA 32	-6 SE 46	
1t(i)			25	Time across	S	26 OC 05	-1 JA 16	
1t(ii)	5	5	29		S	21 JY 21	-2 JE 27	
1t(iii)	4.5	4	31	(big letters)	C	31 OC 27	10 AP 45	
4	7	7	29.5		S	23 JA 37	16 FE 58	
5	6.5	6.5	30		C	22 FE 55	16 AP 69	
5(s)	"	"	"	SDL fitted to 5	S	26 NO 71	28 JA 83	
5t	3	3.5	29.5		C	20 AP 48	22 NO 65	
5t(s)	"	"	"	SDL fitted to 5t. (*) .5 OC 65, 19 AU 72. (C)	C	21 JE 67	29 JA 83	
5s(i)	8	9	30.5	Code 1	C	-2 OC 62	15 DE 86	
5s(ii)	8	9	30.5	Code 2	C	13 JY 64	16 NO 82	
6st(i)	6	6.5	30	QLD-4880	C	23 MY 74	15 DE 76	
6st(ii)	11.5	11.5	33	QLD-4880	C	20 JA 81	19 SE 85	

5sp	1.5	2	31	In red		11 FE 77		
5sp(t)	1.5	2	31	Time added to 5sp in red		24 MY 85		
5mo	1	1	30.5	M.O.O. MAREEBA		-9 AP 52		
5mo(s)	1	1	30.5	SDL fitted to 5mo		-6 SE 83		

MAREEBA DIGGINGS 8km SE of Mareeba
Post Office 1894-1905

--	--	--	--	--	--	--	--	--

MARGATE BEACH 12km ENE of Petrie
Post Office 1935-

4	6	5	29.5		C	28 DE 36	10 FE 58	
5(i)	2	3	31	High letters. M - H level	S	27 MY 49	-8 SE 53	
5(ii)	2	2	30.5	Squat letters. M lower than H	S	-6 MY 55	26 NO 59	
5(ii)(s)	"	"	"	SDL fitted to 5(ii)	C	31 DE 73	21 MY 84	
5st	1.5	1.5	31		C	-1 OC 60	22 JY 75	
5s	6	6	30.5		C	23 AP 73	30 NO 83	
6s	6	6	30	QLD-4019	C	17 MR 72	-6 AU 86	
6st	1	1	30	QLD-4019	C	-7 SE 76	-6 JY 89	

6stp	1	1	30	PAID above D/L in red QLD-AUST-4019		11 AU 88	-1 NO 89	
------	---	---	----	-------------------------------------	--	----------	----------	--

MARIA CREEK (1) 26km S of Innisfail
Receiving Office 1908 until renamed SILKWOOD 1911

--	--	--	--	--	--	--	--	--

MARIA CREEK (2) 0.75km from Maria Creek Railway Camp
Receiving Office 1924-1927; Post Office 1927 until renamed SILKWOOD EAST 1928

1	•	•	26					
---	---	---	----	--	--	--	--	--

MARIA CREEK RAILWAY CAMP 24km S of Innisfail
Post Office 1920 until relocated and renamed MARIA CREEK (2) 1924

1	•	•	26	MARIA CREEK	4R	24 NO 20	-1 OC 23	
---	---	---	----	-------------	----	----------	----------	--

MARIAN 32km W of Mackay
MARIAN MILL renamed. Post Office 1910-

1	•	•	25		C	-8 NOV 10	21 AUG 58	
5s	14	14	30.5		C	18 MY 59	22 JA 82	

QUEENSLAND STEEL DATESTAMPS - COMMONWEALTH PERIOD

MARKETS, BRISBANE 1 block W of Roma Street Railway Station
Post Office 1927 until renamed BRISBANE MARKETS 1939. Became BRISBANE ROMA STREET 1964

1			29	No arcs/dots. Remained in use until 1959 at least	C	-9 AU 28	14 JY 59	
---	--	--	----	---	---	----------	----------	--

MARLBOROUGH 80km NNW of Rockhampton
Post Office 1861-

1	•	•	25		R	24 AUG 15	17 APR 33	
4	4.5	5	30.5		C	31 MR 37	19 JA 67	
5s	1.5	2	30		C	<u>13 OC 68</u>	<u>16 DE 76</u>	
6s	"	"	"	P.C. 4705 added to 5s above D/L	C	10 SE 78	-8 FE 89	

MARMOR 38km SE of Rockhampton
Receiving Office 1906; Post Office 1906-1982

1	•	•	25	3 letter month	S	10 FEB 09	19 AUG 64	
5s	9.5	9.5	30.5		S	<u>27 FE 67</u>	18 NO 76	
6s	"	"	"	P.C. 4698 added to 5s above D/L. (* <i>3 DE 64. (C)</i>)	2R	-8 JY 79	12 FE 81	

MAROOCHYDORE 15km E of Nambour
Receiving Office 1891-1898, 1916-1922; Post Office 1922-

1(i)	1.5	1.5	27		C	28 DE 22	-3 JA 58	
1(ii)	•	•	27		C	-8 JE 31	-9 AU 55	
5	2.5	3.5	30.5	Small Q	C	<u>13 JA 51</u>	26 NO 56	
5st	1	2	30.5		C	15 JE 58	-3 OC 73	
6st	"	"	"	P.C. 4558 added to 5st	C	11 OC 77	14 JA 89	
5s	1	2	30.5		C	24 AU 64	20 JA 85	
6s	0.5	0.5	30.5	QLD-4558	C	24 JY 79	27 MY 82	

5sp	0.5	<u>1</u>	<u>30.5</u>	<u>In red</u>		<u>-5 JE 78</u>		
6sp(t)	0.5	1	30.5	P.C. 4558 above D/L and time added to 5sp in red		<u>16 DE 80</u>	<u>28 JA 82</u>	

MAROOCHYDORE SOUTH
(Mail Centre). Open 1986-1996

6st	9	9	33	QLD-4558. Code 1	C	12 MR 85	20 JY 87	
-----	---	---	----	------------------	---	----------	----------	--

MAROON 14km W of Rathdowney
Receiving Office 1888-1927; Post Office 1927-1973

1	2	2	27		R	-3 MR 32	15 OC 60	
5s	11.5	12	30.5	(* <i>26 FE 73, 26 MR 73; 24 OC 73. (C)</i>)	2R	30 SE 66	24 JA 69	

MAROON DAM 20km W of Rathdowney
Post Office 1969-1973

6s	2	2	30	QLD-4310	2R	-7 SE 70	24 OC 73	
----	---	---	----	----------	----	----------	----------	--

MAROONDAN 6km ENE of Gin Gin
Receiving Office 1885-1925; Post Office 1925-1961

1	•	•	27		R	-1 JA 35	22 DE 59	
---	---	---	----	--	---	----------	----------	--

MARRAWING 22km SSE of Gladstone
Receiving Office 1900-1927; Post Office 1927-1943

1	2	2	29		4R	30 MY 35	26 OC 39	
---	---	---	----	--	----	----------	----------	--

MARSLANDS 20km W of Stanthorpe
Telephone Office 1925-1930

1								
---	--	--	--	--	--	--	--	--

MARTYNSVALE 6 blocks W of Cairns PO
Post Office 1948-1980

5	1.5	2	30.5	(* <i>23 MR 50. (C)</i>)	S	-2 JE 49	26 SE 68	
5(s)	"	"	"	SDL fitted to 5 (* <i>12 FE 69; 12 MR 71; 12 FE 73. (C)</i>)	S	-7 AU 69	<u>-6 JE 78</u>	

MARULE 20km W of Childers
Receiving Office 1916-1927; Post Office 1927-1954

5	7	7	29		4R	-7 NO 47		
---	---	---	----	--	----	----------	--	--

QUEENSLAND STEEL DATESTAMPS - COMMONWEALTH PERIOD

MARY KATHLEEN 53km W of Cloncurry
Post Office 1956-1982

5s(i)	5	5	30.5	(*) no dateline.	S	-4 MR 57	22 NO 62	
5s(ii)	6	6	30.5	Weak right arc	S	30 JA 59	-1 OC 62	
5s(iii)	1.5	1.5	30.5		C	11 MY 57	16 NO 73	
6s(i)	2	2	30	QLD- 4824	S	-2 JY 75	-7 FE 77	
6s(ii)	1	1	30	QLD-4827. (*) 31 DE 82. (C)	S	-7 FE 77	-6 OC 82	
6st	10	8	33	QLD-4827. (*) 31 NO 82. (C)				

MARYBOROUGH 220km N of Brisbane
Post Office 1849-

1t(i)			25	Time across	C	21 OC 07	-5 DE 25	
1t(ii)			31	No arcs/dots	C	-8 JE 27	-4 NO 36	
1t(iii)	1	1.5	30.5		C	11 JA 26	25 NO 49	
1(i)	•	•	25		C	12 JUL 13	29 JUL 32	
1(ii)	1	1	29.5		S	22 JY 26	31 OC 56	
4	8	6.5	30		C	18 FE 36	28 NO 61	
4t	8.5	8	30		C	-1 MR 35	30 MR 49	
5t(i)	2.5	3	31	Stop after T.	C	20 NO 49	30 AP 58	
5(i)(s)	2.5	3	31	Time removed and SDL fitted to 5t(i)	2R	20 JE 73		
5t(ii)	1.5	1.5	30.5	Stop after H.	C	-8 SE 47	-2 MR 65	
5t(ii)(s)	"	"	"	SDL fitted to 5t(ii)	C	19 DE 67	17 JE 76	
6st(i)	"	"	"	P.C. 4650 added to 5t(ii)(s)	C	28 OC 76	-4 DE 80	
5	•	1.5	30.5	Large Q	S	-2 JY 51	28 SE 72	
5st	2.5	2.5	30.5		R	22 JY 64	12 JY 66	
5s(i)	3	3	30.5	M↔Q 5.5mm	S	19 FE 58	-2 AU 85	
5s(ii)	2.5	2.5	30.5	M↔Q 5mm. Similar to 5s(i) but different spacing	C	27 AU 58	11 SE 84	
6s	"	"	"	P.C. 4650 added to 5s				
6st(ii)	7	7	33		S	-5 MR 81	19 MY 83	

2p			30	PAID BULK RATE		21 OC 47		
5sp	1	1.5	30.5	PAID AT MARYBOROUGH price not used		-7 AP 61		
5spx	1	1.5	30.5	Dateline centred in red		-5 AU 71		
6sp(t)	1	1.5	30.5	P.C. 4650 added above D/L and time added to 5spx in red		-5 NO 79	28 OC 85	
5smo	3	3	30.5	M.O.O. above D/L		26 FE 69	17 JE 86	

MARYBOROUGH WEST 2.5km W of Maryborough PO
Post Office 1957-

5s(i)	1.5	1	30	Big letters. M↔Q 3.5mm	C	-6 DE 58	26 JA 74	
5s(ii)	2	2.5	31	Small letters. M↔Q 5.5mm	C	-6 AU 69	-6 NO 74	

MARYFARMS 32km WSW of Port Douglas
Post Office 1964-1987

5s	8.5	8.5	30	MARYFARMS (*) 30 DE 65; 30 DE 87. (C)	R	21 OC 68	14 JE 85	
----	-----	-----	----	---------------------------------------	---	----------	----------	--

MARYS CREEK 10km SW of Gympie
Telephone Office 1929->1956

1								
---	--	--	--	--	--	--	--	--

MARYVALE (2) 25km NE of Warwick
Receiving Office 1890-1914; Post Office 1914-1981

1	•	•	25		R	-5 MY 1915	10 OC 1945	
5s	9	10	30.5	(*) 30 JA 82. (C)	R	21 OC 64	16 SE 75	

MASSIE 11km NW of Warwick
Receiving Office 1915-1927; Post Office 1927-1953

1	•	•	29		2R	15 JE 31	-9 JE 51	
---	---	---	----	--	----	----------	----------	--




Mackay type 1t(iii)



Mackay type 1t(iv)



Mackay type 6st(ii)



Maryborough type 5(i)(s)

QUEENSLAND STEEL DATESTAMPS - COMMONWEALTH PERIOD

MATER HILL 1.5km S of Brisbane GPO
Post Office 1936-1985

4	6	6			S	30 JY 40	-1 JA 60	
5(i)	0.5	1.5	30.5	Code S1	S	-3 MY 50	12 AU 55	
5(i)x	"	"	"	S1 removed from 5(i). (*) 12 JA 52. (C)	R	16 MY 63		
5(i)x(s)	"	"	"	SDL fitted to 5(i)x. (*) 18 NO 69; 14 AP 77. (C)				
5(ii)								
5(ii)(s)	"	"	"	SDL fitted to 5. (*) 19 MY 52. (C)				
5s(i)	4	5	30.5	Wide letters. R↔H 4.5mm (*) 15 AU 74. (C)	S	-2 AP 72	-6 MR 78	
5s(ii)	5.5	7	30.5		C	-9 AU 74	20 OC 83	
5s(iii)	4	4	30.5	R↔H 6.5mm. (*) 28 JE_5. (C)	C	-5 JE 59	26 AU 83	
5st	5	7.5	30.5		C	22 NO 63	10 NO 75	
6st	7.5	8	33	QLD-4101. (*) 28 JE 85. (C)	C	17 MR 79	-5 MR 84	
5sp	2	2.5	30.5	PAID AT MATER HILL		21 AP 71	31 OC 79	

MAUDSLAND 8km SSW of Oxenford
Telephone Office 1927->1956

1								
---	--	--	--	--	--	--	--	--

MAXWELTON 45km W of Richmond
Receiving Office 1880-1885, 1891-1895, 1907-1910; Post Office 1910-1990

1	1.5	1	27		C	23 JE 12	20 AP 61	
5	5	4.5	30.5		R	23 AP 55	-8 NO 65	
5(s)	"	"	"	SDL fitted to 5	R	25 SU 72	-9 AU 79	
5s	5.5	7	30.5		C	22 OC 64	21 AU 86	

MAYNE HOTEL 160km ESE of Boulia
Receiving Office 1913-1927; Post Office 1927-1950

--	--	--	--	--	--	--	--	--

MAYNE JUNCTION 3km NNE of Brisbane GPO
Telephone Office 1915-1918

1								
---	--	--	--	--	--	--	--	--

MAYTOWN 120km SW of Cooktown
Post Office 1874-1945

1	2	2	29			(*)_ 9 JA 43. (C)	2R	-1 FE 13	22 JA 43	
---	---	---	----	--	--	-------------------	----	----------	----------	--

McCLELLANDS 8km NW of Bell
Telephone Office 1924->1956

5s	4	4.5	31		4R	-5 FE 65		
----	---	-----	----	--	----	----------	--	--

McDONNELL 260km NNW of Coen
Telegraph Office 1880's-1930

--	--	--	--	--	--	--	--	--

McGRATHS CROSSING 22km SE of Gatton
Receiving Office 1878-1886; Post Office 1886-1909; Receiving Office 1909-1917

1	•	•	25	McGRATHS CROSSING RO	4R	11 DEC 13	14 MAR 16	
---	---	---	----	----------------------	----	-----------	-----------	--

McGREGOR JUNCTION 70km SSW of Cloncurry
Post Office 1913-1915; Receiving Office 1915-1921

1	•	•	25	3 letter month	4R	-7 AUG 15	13 MAR 18	
---	---	---	----	----------------	----	-----------	-----------	--

McILWRAITH 4km E of Gin Gin
Telephone Office 1924->1956

1	<u>3</u>	<u>3</u>	<u>27</u>		4R	-2 OC 53		
---	----------	----------	-----------	--	----	----------	--	--

McKINLAY 100km SE of Cloncurry
MACKINLAY renamed. Post Office 1909-

1	2	2.5	30		S	19 MR 15	28 JA 62	
5s	9	9	30.5		S	-3 DE 62	31 AU 89	

MEADOWVALE 10km WSW of Bundaberg
Telephone Office 1915-1930 (during the cane crushing season only)

1								
---	--	--	--	--	--	--	--	--

QUEENSLAND STEEL DATESTAMPS - COMMONWEALTH PERIOD

MEANDARRA 28km W of Tara

Receiving Office 1910-1919; Telephone Office 1927; Post Office 1928-

1(i)	1.5	1.5	29		C	15 MY 32	28 AP 52	
1(ii)	"	"	"	1(i) with larger letters and tail of Q altered	S	26 JA 54	14 AU 61	
5s(i)	4	5	31	Wide letters. M↔Q 7mm	C	19 JE 64	-6 OC 77	
6s	"	"	"	P.C. 4422 added to 5s(i) above D/L	C	15 SE 78	23 JY 97	
5s(ii)	6	7	30.5	Rounder letters. M↔Q 10m (*) 37 NO 76. (C)	C	-6 FE 62	-2 JE 81	

5sp	1	1	30.5	In red		-8 MY 78		
5sp(t)	1	1	30.5	Time added to 5sp in red		26 JY 91		

MEELEEBEE 62km N of Wallumbilla

Telephone Office 1927->1956

1								
---	--	--	--	--	--	--	--	--

MELINDA DOWNS 120km N of Cloncurry

Telephone Office 1946-1970

5	1	1	30			(*) 13 JA 58; OC 55. (C)		
5(s)	"	"	"	SDL fitted to 5.		(*) 11 JA 66; 3 NO 63. (C)		

MEMERAMBI 16km S of Wondai

Receiving Office 1909-1910; Post Office 1910-1978

1(i)	2	2	27		2R	22 OC 10	-1 OC 27	
1(ii)	•	0.5	29	Taller letters	R	30 OC 30	17 OC 39	
5	1	2	30.5			(*) 5 JA 44. (C)	18 MR 48	-1 AP 69
5(s)	"	"	"	SDL fitted to 5.		(*) 15 MY 66; 15 MY 68. (C)	20 DE 72	19 SE 85

MENA CREEK 16km WSW of Innisfail

Telephone Office 1929-1934; Post Office 1934-

1			29	No arcs/dots	S	17 AP 35	20 OC 43	
5	2	2.5	30.5		S	16 OC 46	11 JA 66	
5(s)	"	"	"	SDL fitted to 5	S	21 DE 74	-4 NO 92	

MERIMAL 9km SE of Kunwarara

Telephone Office 1953->1956

5								
---	--	--	--	--	--	--	--	--

MERINDA 8km W of Bowen

Receiving Office 1898-1901, 1903-1911; Post Office 1911-1979

1	2	2	26.5		C	21 JE 20	23 JY 53	
5s	8.5	10	31		S	(*) 0 SE 76. (C)	27 MY 64	-4 JY 74
6s	13	12	33	QLD-4805.	2R	(*) 23 JE 75. (C)	27 AU 79	

MERINGANDAN (1) 15km NNW of Toowoomba

Receiving Office 1876-1884, Post Office 1884-

1	•	•	29		S	23 AP 33	-7 FE 45	
5	1	1	31		C	27 JA 50	-7 DE 61	
5s	3	4.5	30.5		C	(*) 18 AU 58, 7 MR 88 (C)	13 DE 61	16 AU 85

MERMAID BEACH 6km SSE of Southport

Post Office 1948-

5	1	0.5	31		C	22 MY 50	-4 JY 69	
5s	6	7	30.5		R	17 JE 68	21 JY 70	
5st	7	8	30.5		C	-2 FE 64	26 SE 77	
6s	•	•	30	QLD-4218	C	-3 SE 73	11 JA 84	

5sp	3.5	3.5	30.5	In red		30 DE 68	11 SE 72	
-----	-----	-----	------	--------	--	----------	----------	--

MIALLO 14km NW of Port Douglas

Receiving Office 1886-1893, 1896-1916, 1925-1927; Post Office 1927-1975

1	2.5	2	27		R	-2 AU 32	10 MY 48	
5s	10.5	12	30.5		S	(*) 31 OC 75. (C)	-1 MR 66	-9 JE 71

MIAMI 12km SSE of Southport

Post Office 1946-

5	5	5	30		C	21 SE 50	-2 JA 69	
5(s)	"	"	"	SDL fitted to 5	R	20 MY 71	17 MR 73	
6s	10	10	30.5	QLD-4220	C	12 NO 74	14 DE 87	

QUEENSLAND STEEL DATESTAMPS - COMMONWEALTH PERIOD

MIAVIEW 10km S of Mirani
Telephone Office 1936->1956

4								
---	--	--	--	--	--	--	--	--

MIAWOOD 14km N of Roma
Telephone Office 1927->1956

1								
---	--	--	--	--	--	--	--	--

MICHAEL CREEK 65km SW of Ingham
Telephone Office 1940->1956

5								
---	--	--	--	--	--	--	--	--

MICLERE 32km NNW of Clermont
Receiving Office 1894-1907; Telephone Office 1936->1956

4			28		2R	25 AU 36	-9 NO 53	
---	--	--	----	--	----	----------	----------	--

MIDDLE RIDGE 4km SSE of Toowoomba
Receiving Office 1881-1911; Post Office 1911-1979

1	2	1.5	29		C	-6 FE 27	27 JA 61	
5s	4	5	30			(*) 30 AU 80. (C)	C 11 SE 63	-5 SE 77

MIDDLETON 95km SSW of Kynuna
Receiving Office 1889-1916; Post Office 1916-1968

1	•	•	25	Also in violet		(*) 68 DE 53. (C)	R	24 FE 22	17 FE 54
5s	6.5	7	30.5				2R	27 MR 61	10 MY 65

MIDDLEMOUNT 95km NE of Emerald
Post Office 1980-

6s(i)	6	6	33	QLD-4708			R	18 JA 82	17 MR 82
6s(ii)	6	6	33	QLD-4746			R	-2 FE 83	30 MY 88

MIDGEE 16km SSE of Rockhampton
Receiving Office 1907-1927; Post Office 1927-1974

4	10	10	30			(*) 31 OC 35, 20 OC 43. (C)	R	14 FE 38	26 MR 74
---	----	----	----	--	--	-----------------------------	---	----------	----------

MIDGENOO 3km N of Tully
Receiving Office 1925-1926; Post Office 1926-1951; Telephone Office 1951-1956

1	2	2	30				3R	-1 MY 27	20 JY 38
---	---	---	----	--	--	--	----	----------	----------

MILBONG 13.5km NNE of Boonah
Receiving Office 1879-1887; Post Office 1887-1918; Receiving Office 1918-1927; Post Office 1927-1967

1	•	•	27				2R	10 OC 33	-4 SE 61
5s	11	12	30.5				4R	20 DE 62	21 FE 64

MILES 46km WNW of Chinchilla
Post Office 1878-

1t			25	Time across. Also in blue			C	-5 NO 06	-1 AU 27
1	4	4	29				C	10 JE 30	-2 JL 59
4t	11	11	30				C	22 AP 35	27 SE 60
5	3	2.5	30				C	20 JY 42	-3 AU 56
5st	15.5	16	30.5				C	-1 NO 60	22 JY 71
5s(i)	14	14.5	30.5	Wide letters			R	-6 DE 67	29 SE 71
5s(ii)	12	13	30.5	Narrow letters			S	14 MR 69	21 SE 71
6s(i)	12	13	30.5	QLD-4415			C	-7 SE 75	20 SE 93
6s(ii)	14	14	30	QLD-4415. QLD smaller than 6s(i)			C	19 AU 75	26 JY 91
6st	15	15	30	QLD-4415			C	-2 MR 72	-2 SE 97

6sp	4	4	30.5	P.C. 4415 In red				-2 SE 74	
6sp(t)	4	4	30.5	P.C. 4415 Time added to 6sp in red & black				-2 AU 85	11 MY 93

MILFORD 2.5km SSE of Boonah
Receiving Office 1887-1927; Post Office 1927-1961

5	7	7	29				2R	14 JY 38	18 MR 60
---	---	---	----	--	--	--	----	----------	----------

MILGARRA 60km S of Normanton
Telephone Office 1936->1956

4	10	10	30				4R	16 NO 37	12 DE 37
5s	7.5	8	31					(*) 6 JY 56; 6 JY 67. (C)	

QUEENSLAND STEEL DATESTAMPS - COMMONWEALTH PERIOD

MILL HILL 1.5km NW of Warwick PO
Receiving Office 1892-1927; Post Office 1927-1967

1	•	•	27		C	10 JE 24	13 AU 58	
5s	8	9	30.5		R	13 MR 62	-3 NO 66	

MILLAA MILLAA 17.5km SSE of Malanda
Receiving Office 1914-1919; Post Office 1919-

1(i)	•	•	25		C	15 DE 25	11 MR 53	
1(ii)	2	2	27		C	<u>20 MR 23</u>	11 NO 53	
5	1.5	3	30.5	Tiny Q	C	20 JE 55	11 AU 69	
5(s)	"	"	"	SDL fitted to 5	C	22 DE 71	23 FE 79	
5s	2	2	30	Wide flat letters	C	26 JA 62	12 AP 91	

5p	0.5	0.5	30.5	PAID AT MILLAMILLA (one word)		31 DE 68		
----	-----	-----	------	-------------------------------	--	----------	--	--

MILLAROO 60km WSW of Guthalungra
Post Office 1955-1972

5	6.5	6.5	31	Usually poor cancels	(*) 11 JA 58. (C)	R	23 MR 55	25 MY 68
5(s)	"	"	"	SDL fitted to 5.	(*) 23 JA 66; 23 NO 72. (C)	2R	25 FE 70	-3 FE 71

MILLCHESTER 5km SE of Charters Towers
Post Office 1873-1917

--	--	--	--	--	--	--	--	--

MILLGOWAN 20km W of Clifton
Telephone Office 1953->1956

5	7	5.5	30.5		4R	16 MY 67		
5(s)	"	"	"	SDL fitted to 5.	(*) 26 FE 60; 26 FE 71. (C)			

MILLMERRAN 75km WSW of Toowoomba
DOMVILLE renamed. Post Office 1894-

1t(i)	•	•	29		C	23 MR 17	<u>18 AU 47</u>	
1t(ii)	1.5	1.5	"	1t(i) now with 1.5mm arcs.	C	17 MY 48	15 SE 60	
1	•	•	29.5		2R	24 AP 33	20 MY 53	
5t	4	3	30		C	-4 AP 52	27 FE 69	
5t(s)	"	"	"	SDL fitted to 5t	C	24 JE 71	31 MY 77	
5s(i)	5	5.5	30.5	Narrow letters	C	-7 JY 58	-8 FE 78	
5s(ii)	4	5	30.5	Wide flat letters. M↔N level	C	26 JY 64	31 DE 82	
6st(i)	7	7	33	QLD-4357	C	25 AU 77	15 MR 92	

4p	1	1	30.5	Price not used in red		21 DE 56		
5sp	2	2	30.5	In red		13 DE 61	15 AP 64	
6stp	7	6	33	P.C. 4357 In red & black		30 NO 82	11 MR 92	

MILMAN 30km NNW of Rockhampton
JARDINE renamed. Receiving Office 1917-1927; Post Office 1927-1970

1	•	•	27		2R	27 MR 24	16 AU 38	
5	5	5.5	30		S	19 SE 39	-5 OC 64	
5(s)	"	"	"	SDL fitted to 5.	(*) 13 NO 70. (C)			

MILMAN NORTH 6km N of Milman
Telephone Office 1953->1956

5								
---	--	--	--	--	--	--	--	--

MILORA 16km N of Boonah
Receiving Office 1876-1927; Post Office 1927-1955

5	4	4.5	30.5		4R	31 MY 49	27 AU 54	
---	---	-----	------	--	----	----------	----------	--

MILTON 2.5km W of Brisbane GPO
Post Office 1877-1911

1	3.5	3	27		4R	12 DE 10	19 AU 11	
---	-----	---	----	--	----	----------	----------	--

MILTON CENTRE 2.5km W of Brisbane GPO
Post Office 1971-

6st	1	1	30	QLD-4064	C	<u>29 OC 71</u>	-9 SE 88	
6t	5	5	32	QLD 4064. No dash D↔4	C	27 FE 85	18 AU 87	
6s	0.5	0.5	30	QLD-4064	C	15 JY 72	28 AP 88	

QUEENSLAND STEEL DATESTAMPS – COMMONWEALTH PERIOD

MILYANDO 13km NW of Rockhampton
Telephone Office 1953-1963

5								
---	--	--	--	--	--	--	--	--

MINBUN 13.5km S of Malanda
Receiving Office 1920-1926; Post Office 1926-1952

1	1.5	2	26	MINBUN RO	2R	29 AP 27	-1 JE 41	
---	-----	---	----	-----------	----	----------	----------	--

MINDEN 20km W of Ipswich
Receiving Office 1879 until renamed FRENCHTON 1916. Renamed MINDEN again 1930. Post Office 1930-1971

1	•	•	29		R	14 MY 31	14 DE 61	
5s	11.5	12.5	31		S	-8 JA 62	21 AP 71	

(*) 3 JY 72. (C)

MINEHANS SIDING 40km SE of Townsville
Receiving Office 1914; Post Office 1914-1930

1	•	•	27		3R	-6 JE 16	16 SE 26	
---	---	---	----	--	----	----------	----------	--

MINERVA 38km S of Emerald
Receiving Office 1903-1907; Post Office 1914-1935

1	•	•	27	MINERVA RS	2R	12 DE 18	-1 DE 33	
---	---	---	----	------------	----	----------	----------	--

MINGELA 45km NE of Charters Towers
RAVENSWOOD JUNCTION renamed. Post Office 1931-1995

4	5	5	30		2R	29 JY 31	-1 FE 58	
5s	10	10	30.5		S	29 MY 70	-7 OC 94	

MINGOOLA 35km ESE of Texas
Telephone Office 1915-1922

1								
---	--	--	--	--	--	--	--	--

MIRANI 34km WSW of Mackay
Receiving Office 1885-1890; Post Office 1890-

1	2.5	2.5	27		C	23 NO 14	12 SE 57	
5s	14	14	30.5		C	15 MR 61	-4 SE 84	

MIRIAM VALE (1) 100km NW of Bundaberg
Post Office 1877-1897, 1898-

1	•	•	25	Year in full	S	30 NO 1909	29 NO 1928	
4	6	4	30		C	14 DE 34	29 JE 70	
5	3.5	4.5	31	CDS MIRIAMVALE	C	29 MY 50	-5 MY 67	
6s	2.5	2.5	30.5	QLD-4677 also in red	C	-1 JY 70	30 AP 91	

MIRRIWINNI 19km NW of Innisfail
Receiving Office 1915-1925; Post Office 1925-

1	•	•	27	CDS MIRRIWINNI RO	R	15 AU 27	22 SE 34	
4	6	7	30	CDS MIRRIWINNI	R	-6 JE 35	-9 DE 41	
5	4.5	4	30.5	CDS MIRRIWINNI	C	23 JY 48	16 DE 68	
5(s)	"	"	"	SDL fitted to 5.	C	13 DE 69	-8 MY 89	

(*) 15 JY 94. (C)

MISSION BEACH 17km NE of Tully
Post Office 1949-

5	•	•	30.5		S	11 JY 54	20 MR 68	
5(s)	"	"	"	SDL fitted to 5	S	-5 FE 73	-5 NO 85	

MISSION BEACH SOUTH 5km S of Mission Beach
Telephone Office after 1956

5s	2	2	30			(*) 19 NO 61. (C)		
----	---	---	----	--	--	-------------------	--	--



Meandarra type 1(i)



Meandarra type 1(ii)



Millaroo type 5(s)



Millmerran type 6st

QUEENSLAND STEEL DATESTAMPS - COMMONWEALTH PERIOD

MITCHELL (2) 85km W of Roma

MITCHELL DOWNS renamed. Post Office 1878-

1	3	3	30		C	21 JL 13	10 DE 36	
1t(i)	2	2	27		C	15 JY 12	-4 MY 32	
1t(ii)	6	5	29	Broken frame above EL by 1949	C	21 OC 32	24 SE 60	
4	8	7	30		C	-9 FE 37	24 JE 60	
5s(i)	8.5	10	30.5		R	10 MY 66	10 SE 71	
6s(i)	"	"	"	P.C. 4465 added to 5s above D/L	C	14 FE 79	-1 SE 82	
5st	11	12.5	30.5		C	26 FE 61	20 AU 74	
5s(ii)	11	11	31					
6s(ii)	"	"	"	P.C. 4465 added to 5s(ii)	C	-5 AP 82	-7 NO 88	
6st	6	6	30	QLD-4465	C	24 AP 75	17 JA 89	

4p	6	6	30.5	Price in D/L in red		24 JY 51	-1 OC 54	
5sp	1	1	31	In red		-2 JE 54		
5sp(t)	1	1	31	Time added to 5sp in red		-3 JA 84		
6sp(t)	"	"	"	PC 4465 added below D/L to 5sp(t) in red		25 NO 86	-3 OC 88	

MITCHELTON 8km NW of Brisbane GPO

Receiving Office 1919-1927; Post Office 1927-

1			29	Arcs				
5	4	5	29	Dot after T.	C	10 SE 40	14 AP 57	
5(s)(i)	"	"	"	SDL fitted to 5	C	-6 OC 72	16 OC 78	
5t	5	5	31		C	14 DE 55	-2 AU 62	
5(s)(ii)	"	"	"	SDL without time fitted to 5t. (* 25 SE 0. (C)	C	-4 MR 73	11 JY 86	

MIVA 35km NW of Gympie

Receiving Office 1888-1908; Post Office 1908-1976

1	•	•	25		C	-2 NOV 08	13 DEC 59	
5s	14	16	30.5		S	28 MR 63	23 MY 73	

MOCATTAS CORNER 12km NE of Dalby

Receiving Office 1886-1927; Post Office 1927-1931; Telephone Office 1931-1940

5	•	•	30		4R	25 AU 38		
---	---	---	----	--	----	----------	--	--

MOFFAT BEACH 17.5km ENE of Landsborough

Post Office 1946-

5	2.5	2	30.5	Big Q	C	-3 DE 46	19 JY 58	
5(s)	"	"	"	SDL fitted to 5	C	18 MY 65	28 DE 89	
5s	1	2	30.5	Tiny Q	C	12 DE 58	28 MR 88	

MOFFATDALE 12km SE of Murgon

RHODESFIELD renamed. Receiving Office 1916-1917; Telephone Office 1956-

5								
---	--	--	--	--	--	--	--	--

MOGGILL 19km SW of Brisbane GPO

Post Office 1861-1909; Receiving Office 1910-1927; Post Office 1927-1945; Telephone Office 1945-1956

1	1.5	1	29		3R	-4 JE 23	25 JE 38	
---	-----	---	----	--	----	----------	----------	--

MOLANGUL 45km NW of Gin Gin

Receiving Office 1905-1910; Telephone Office 1927->1956

5s	7	8	30.5			(* 16 JY 62. (C)		
----	---	---	------	--	--	------------------	--	--

MOLENDINAR 6km WSW of Southport

Receiving Office 1921-1927; Post Office 1927-1949

5					4R	15 SE 38	-7 FE 40	
---	--	--	--	--	----	----------	----------	--

MOLINDA 20km N of Bungunya

Telephone Office 1927-1929

1								
---	--	--	--	--	--	--	--	--

MOLLOY 27km SSW of Port Douglas

Post Office 1905 until renamed MOUNT MOLLOY 1982

1	•	•	25		C	24 MAY 07	-8 JUL 59	
5s	11	13	31		C	-9 JA 62	10 AU 82	

MONDURAN DAM 17km NW of Gin Gin

Post Office 1971-1976

6s	0.5	•	30	QLD-4671.		(* 16 JA 73; 30 SE 76. (C)	S	17 JY 71	18 OC 76
----	-----	---	----	-----------	--	----------------------------	---	----------	----------

QUEENSLAND STEEL DATESTAMPS - COMMONWEALTH PERIOD

MONDURE 15km WSW of Kilkivan
Receiving Office 1912-1922; Post Office 1922-?

1	•	•	28		C	15 SE 25	19 DE 60	
5s	8	9	30.5		C	14 JE 61	18 JA 88	

MONKLAND 3km SSE of Gympie
Post Office 1889-1896; 1899-1979

1t			25	Time across	S	-2 MR 04	16 SE 34	
4t			25	Time across. Unique type	S	14 JE 35	18 DE 56	
5	4	4	30.5		S	22 FE 57	15 NO 68	
5(s)	"	"	"	SDL fitted to 5	R	14 DE 69	22 MR 71	
6s	6	6	30	QLD-4570	S	10 NO 71	-3 AU 79	

MONMOUTH 8km NE of Chinchilla
Telephone Office 1933-1960

4								
---	--	--	--	--	--	--	--	--

MONOGORILBY 60km WSW of Mundubbera
Telephone Office 1940->1956

5	3.5	4.5	31			(*) 20 NO 52. (C)		
5(s)	"	"	"	SDL fitted to 5.		(*) 13 MY 66; 2 MR 72. (C)		

MONTALBION 25km W of Herberton
MOUNT ALBION renamed. Post Office 1889-1906

1	•	•	25	3 letter month				
---	---	---	----	----------------	--	--	--	--

MONTO 125km W of Bundaberg
Post Office 1925-

1(i)	•	•	29		C	-1 AP 26	-6 NO 57	
1(ii)	4	3	27	Right arc sometimes missing	C	18 MR 32	27 MY 39	
5(i)	5	5	30.5	Wide spaced letters	C	29 JY 40	-2 SE 52	
5(i)(s)	"	"	"	SDL fitted to 5(i)	S	14 JA 71	22 SE 87	
5(ii)	7	7	30.5	Narrow letters	C	-8 AP 46	25 OC 59	
5(ii)(s)	"	"	"	SDL fitted to 5(ii)	C	-6 AU 71	18 DE 79	
5s	13	13	30.5		C	12 SE 83	-4 OC 89	
5st	15	15	30.5		C	10 DE 60	30 JA 75	
6st	12.5	13	30	QLD-4630	C	-9 SE 76	-2 FE 90	

4p	6	6	30	In red		21 JY 61		
6sp	4	6	30.5	PC 4630 above D/L in red		30 SE 82	-5 FE 90	

MONTVILLE 10km SW of Nambour
Receiving Office 1897-1910; Post Office 1910-

1(i)	1	1	27		R	27 SE 15	19 MR 26	
1(ii)	2	2	28.5		S	-5 AU 30	14 AU 34	
4	6	6	30		S	17 JE 35	-8 JE 59	
5s	7.5	8.5	30.5		C	-9 AP 60	22 JY 88	

MOODLU 5km WNW of Caboolture
Receiving Office 1910-1925; Post Office 1927-1953

5	7.5	9	30.5		4R	16 NO 51	6 AP 53	
---	-----	---	------	--	----	----------	---------	--

MOODYS VALLEY 10km SE of Boonah
Telephone Office 1924-1961

1						(*) 23 JA 40. (C)		
---	--	--	--	--	--	-------------------	--	--

MOOGA HILLS 40km NNE of Roma
Telephone Office 1927-1936

1								
---	--	--	--	--	--	--	--	--

MOGERAH 12.5km SW of Boonah
Telephone Office 1950->1956

5								
---	--	--	--	--	--	--	--	--

MOGERAH DAM 12.5km SW of Boonah
Post Office 1959-1961

5s	4	4	30.5		4R	14 AP 60	30 NO 60	
----	---	---	------	--	----	----------	----------	--

QUEENSLAND STEEL DATESTAMPS - COMMONWEALTH PERIOD

MOOLA 20km SSE of Bell

Post Office 1915-1920; Receiving Office 1923-1927; Post Office 1927-1962

1	•	•	27		2R	22 MR 37	12 JE 59	
5s	11.5	13			4R			

MOOLABA 17km NW of Innisfail

Receiving Office 1916-1925; Post Office 1925 until renamed PAWNGILLY 1926

1	•	•	28		4R	30 MY 25	-1 NO 25	
---	---	---	----	--	----	----------	----------	--

MOOLBOOLAMAN 14.5km WSW of Gin Gin

Post Office 1879-1881; Receiving Office 1882-1927; Post Office 1927-1968

1(i)	•	•	25					
1(ii)			30	No arcs/dots	R	17 JA 29	15 MR 54	
5s	6.5	7	30.5		2R	18 SE 62	31 DE 68	

MOOLOO 15km SSW of Gympie

Telephone Office 1927->1956

1								
---	--	--	--	--	--	--	--	--

MOOLOOLABA 17.5km ESE of Nambour

Telephone Office 1927-1929; Post Office 1929-

1(i)	2	2	29.5	CDS MOOLOOLABAH	4R	20 DE 32		
1(ii)	2	2	29.5	H removed	C	30 JE 35	-1 AP 61	
5	2	2	29.5		C	15 JE 48	26 SE 67	
5(s)	"	"	"	SDL fitted to 5	C	-7 NO 70	11 JE 85	
5s	4	4	30.5		C	-4 AU 70	27 AU 86	
6st	7	7	33	QLD-4557	C	23 NO 81	21 JE 94	

MOOLOOLAH (2) Just W of Mooloolah (1)

Post Office 1891-

1	1	1	27			(*) 26 AU 35. (C)	C	23 OC 12	13 MR 61	
5s	6	6.5	30.5				C	-4 JY 64	16 MR 90	

MOOMBRA 20km NW of Fernvale

MOORNBRA renamed. Receiving Office 1888-1927; Post Office 1927-1938

--	--	--	--	--	--	--	--	--	--	--

MOONFORD 15km NW of Monto

WONGALEE renamed. Telephone Office 1953->1956

5	4.5	4.5	30.5			(*) 21 MR 53. (C)				
5(s)	"	"	"	SDL fitted to 5.		(*) 34 MR 59; 25 NO 67. (C)				

MOONGAN 6km N of Mount Morgan

Receiving Office 1901-1927; Post Office 1927-1971

4	7	7	30.5			(*) 26 MR 43. (C)	R	13 SE 33	10 JA 66	
4(s)	"	"	"	SDL fitted to 4.		(*) 25 NO 52. (C)	3R	13 JE 66	12 JE 70	

MOONIE 60km S of Tara

Telephone Office ? - 1965; Post Office 1966-1983

5s	11.5	13	30.5			(*) 14 OC 60. (C)	R	28 JA 64	17 FE 76	
----	------	----	------	--	--	-------------------	---	----------	----------	--

MOONMERA 8.5km N of Mount Morgan

Receiving Office 1898-1927; Post Office 1927-1976

1	•	•	26	CDS MOONMERA RO	2R	12 FE 25	-1 DE 38			
5	3.5	3.5	30			(*) 11 FE 50. (C)	3R	31 OC 50	23 AU 67	
5(s)	"	"	"	SDL fitted to 5.		(*) 10 JA 66; 6 JY 76. (C)	2R	-4 MY 72	30 JA 73	

MOORABOOL 6km NNW of Toogoolawah

Post Office 1905 until renamed KANNUNGUR later the same year

1	•	•	25		4R	24 JUN 05	25 NOV 05	
---	---	---	----	--	----	-----------	-----------	--

MOORANG 25km WNW of Boonah

Receiving Office 1894-1927; Post Office 1927-1939

--	--	--	--	--	--	--	--	--	--	--

QUEENSLAND STEEL DATESTAMPS - COMMONWEALTH PERIOD

MOORE 24km NNW of Toogoolawah
Receiving Office 1903-1905; Post Office 1905-

1	•	•	25		C	16 MAY 06	11 MY 60	
5s	11.5	12	30.5		C	28 AP 63	18 MR 80	
6s	16.5	16.5	33	QLD-4305	C	22 MY 81	24 FE 82	
6st	"	"	"	Time added to 6s	C	12 JE 84	-7 JA 87	

MOORLAND 20km NW of Bundaberg
Receiving Office 1893-1927; Post Office 1927-1963

5	4	4	30	MOORLANDS	3R	19 AU 37	18 DE 60	
---	---	---	----	-----------	----	----------	----------	--

MOOROOKA (1) 8.5km S of Brisbane GPO
Receiving Office 1891-1920; Post Office 1920 until renamed MOOROOKA SOUTH 1976

1	•	•	25		C	29 NO 27	26 OC 60	
5t	1.5	2	30.5	Code S4	C	22 JY 52	23 JY 62	
5tx	"	"	"	S4 removed from 5t	2R	11 MR 66		
5s	6	8	30.5		S	13 JE 60	10 AU 62	

MOOROOKA (2) 8km S of Brisbane GPO
MOORVALE renamed. Post Office 1976-

5s	6	8	30.5	Used at MOOROOKA (1)	C	30 MY 83	25 FE 85	
6s	10.5	10	33	QLD-4105	C	18 OC 79	25 NO 85	
6st	10	10	33		C	21 AP 80	-5 JA 90	

6sp	6	4.5	33	PAID above D/L/QLD-AUST-4105 in red		14 NO 78	-6 SE 85	
-----	---	-----	----	-------------------------------------	--	----------	----------	--

MOOROOKA POSTAL DEPOT
Opened

5				POST DEPOT MOOROOKA S.4/ Q'LD AUST	2R	21 MY 41		
5t	0.5	0.5	31	P.DT. MOOROOKA S.4/QLD AUST	R	29 FE 50	-5 DE 58	

MOOROOKA SOUTH 8.5km S of Brisbane GPO
MOOROOKA (1) renamed. Post Office 1976-1979

6s	4	4.5	33	QLD-4105. CDS MOOROOKA STH (*) 11 DE 77. (C)				
----	---	-----	----	--	--	--	--	--

MOORVALE 8km S of Brisbane GPO
Post Office 1942 until renamed MOOROOKA (2) 1976

5(i)	3	3	30.5	Big round Q. dash D↔A 1mm	C	13 JY 46	-8 MY 69	
5(i)(s)	"	"	"	SDL fitted to 5(i). (*) 8 JA 70. (C)	C	17 AU 69	19 OC 73	
5(ii)	3.5	4.5	30.5	Small Q. dash D↔A 3mm	C	17 JA 47	-5 JA 62	
5(ii)(s)	"	"	"	SDL fitted to 5(ii)				
5s(i)	8	10	30.5	Wide letters. (*) 9 MR 59, 28 AU 67. (C)	C	-3 JY 64	18 OC 72	
5s(ii)	6	8	30.5	(*) 3 MR 62. (C)	C	16 SE 71	-7 MR 73	
5st	8	8.5	30.5		C	26 MY 63	-2 JY 75	
6st	8	8	30	QLD-4105. (*) 28 AU 67. (C)	C	-8 JA 76	13 JA 76	

5sp	3	5	30.5	In red		17 AP 68	-7 JA 70	
-----	---	---	------	--------	--	----------	----------	--

MORANBAH 95km NE of Clermont
Post Office 1971-

6s(i)	5	4.5	30	QLD-4744. Large QLD	C	26 OC 71	18 JA 90	
6s(ii)	6.5	6.5	30.5	QLD-4744. Narrow QLD	C	-4 MY 72	-2 JY 87	
6st(i)	5	4.5	30	QLD-4744. Large QLD	C	30 MY 77	-6 NO 86	
6st(ii)	7	7.5	30	QLD-4744. Narrow QLD	C	20 JY 78	24 FE 94	

6stp	1	1	30.5	P.C. 4744 In red & black		30 NO 90	14 FE 97	
------	---	---	------	--------------------------	--	----------	----------	--

MORAYFIELD 3km S of Caboolture
Receiving Office 1889-1927; Post Office 1927-1978

1	2	2	27		C	03 NO 30	15 DE 53	
5s	7.5	8.5	31	Also in violet. (*) 10 FE 70. (C)	C	-1 MR 61	20 JE 76	
6t	7	7	32.5	QLD-4506	R	20 JY 85	23 JY 85	

MOREGATTA 15km S of Malanda
Receiving Office 1922-1923; Post Office 1923-1930

1	•	•	27	MOREGATTA R.O.	4R	19 DE 22	21 AU 25	
---	---	---	----	----------------	----	----------	----------	--

QUEENSLAND STEEL DATESTAMPS - COMMONWEALTH PERIOD

MOREKEN 7km N of Dulacca
Telephone Office 1935-1961

4								
---	--	--	--	--	--	--	--	--

MORELLA 68km NW of Longreach
Post Office 1927-1979

1	2.5	2	29		C	13 AP 31	-4 DE 60	
5s	8.5	10	30.5		S	10 DE 64	-6 NO 75	

(*) 2 AP 62. (C)

MORESBY 12km S of Innisfail
Post Office 1936-1942, 1947-1984

4	9		29.5		R	16 AP 37	15 OC 59	
5s	8.5	10	31		R	-5 AU 64	26 MY 82	

(*) 29 FE 84. (C)

MORETON 175km NNW of Coen
Telegraph Office 1880's; Receiving Office 1896-1927; Post Office 1927-1977

4	6.5	5.5	29		3R	21 AU 46	27 AP 51	
5s	9	10	31		R	30 JA 64	-9 JE 76	

(*) 7 SE 75. (C)

MORGANBURY 16km S of Mareeba
Post Office 1933-1950

4	5	5	30.5		4R	-1 AU 33	19 OC 37	
---	---	---	------	--	----	----------	----------	--

MORGANVILLE 20km S of Gin Gin
Telephone Office 1936-1937; Post Office 1937-1966

5	2.5	2	30.5		2R	28 FE 38	-1 JA 61	
---	-----	---	------	--	----	----------	----------	--

MORNINGSIDE 4km E of Brisbane GPO
Receiving Office 1887-1902; PO 1902-

1	•	•	27		C	30 JE 15	<u>JY 65</u>	
5t	2	1.5	31	Code E1. Big Q	S	16 NO 55	-5 DE 61	
5tx	"	"	"	E1 removed from 5t	R	27 MR 63		
5sx	2		30	E1 removed. Different CDS. Tiny Q	R	26 JY 62		
5s(i)	4	4	30.5		C	25 FE 65	23 NO 87	
5st	4	4	30.5		C	21 JY 65	29 JY 86	
5s(ii)	8	9	33		R	16 DE 63		
6st	4	4	30	QLD-4170	C	19 MY 76	-6 JE 89	

6stp	<u>2</u>	1.5	30.5	PAID above D/L/QLD-AUST-4170 in red		<u>30 MY 84</u>	<u>25 AU 89</u>	
------	----------	-----	------	-------------------------------------	--	-----------------	-----------------	--

MORNINGSIDE POSTAL DEPOT
Opened

5t			30.5	MORNINGSIDE POST DT E.1/QLD AUST	R	-8 AP 43	-6 JY 65	
----	--	--	------	----------------------------------	---	----------	----------	--

MORRINSVILLE 6km WNW of Yarraman
Telephone Office 1927-1950

1								
---	--	--	--	--	--	--	--	--

MORTON VALE 12.5km NE of Gatton
Receiving Office 1924-1927; Post Office 1927-1941

1	•	•	29		4R	27 AU 24	15 OC 34	
---	---	---	----	--	----	----------	----------	--

MORVEN 90km W of Mitchell
Post Office 1876-

1t(i)	3	2.5	28.5		C	-8 MY 11	-1 AP 35	
1t(ii)	•	•	28.5	1(i) with arcs now dots. Larger letters.	C	29 MY 35	20 DE 57	
5(i)	6	5	30.5	Large Q	C	-5 AP 48	27 FE 69	
5(i)(s)	"	"	"	SDL fitted to 5(i)	C	-7 JA 71	15 OC 74	
5s	6	7	31		C	-3 SE 58	14 JA 73	
6s	"	"	"	P.C. 4468 added to 5s	C	10 OC 79	-9 SE 88	
5(ii)		4.5	30.5	Wide lettering				
5(ii)(s)	"	"	"	SDL fitted to 5(ii)	R	10 MY 67		
6st	11	10	30	QLD-4468	C	26 SE 77	20 SE 83	

MORVILLE 45km NW of Goondiwindi
Receiving Office 1895-1915; Telephone Office 1915-1929

1								
---	--	--	--	--	--	--	--	--

QUEENSLAND STEEL DATESTAMPS - COMMONWEALTH PERIOD

MOSSMAN 10km NW of Port Douglas
MOSSMAN RIVER renamed. Post Office 1899-

1(i)	•	•	25		S	<u>18 DE 1914</u>	<u>13 NO 1925</u>	
1(ii)	2.5	2	25	1(i) now with small arcs	S	<u>31 AU 1930</u>	<u>12 AP 1938</u>	
1(iii)	•	•	25	Small dots.	C	<u>14 NO 24</u>	<u>-2 AU 45</u>	
5t	7	6	30	Dot after T	C	<u>-3 JE 39</u>	<u>-4 JE 71</u>	
5(s)(i)	"	"	"	SDL without time fitted to 5t	R	<u>29 DE 71</u>	<u>12 SE 80</u>	
5	5	5	30		R	<u>21 AP 52</u>	<u>21 JA 67</u>	
5(s)(ii)	"	"	"	SDL fitted to 5	S	<u>23 NO 67</u>	<u>29 DE 87</u>	
6s	8.5	9	30	QLD-4873. Code 2	C	<u>-9 OC 72</u>	<u>18 JE 85</u>	

5sp	1.5	1.5	30.5	In red		<u>27 OC 70</u>	<u>30 SE 82</u>	
-----	-----	-----	------	--------	--	-----------------	-----------------	--

MOTHAR MOUNTAIN 10km SE of Gympie
Telephone Office after 1956

5s	5	5	30.5			<i>(*) 15 JE 71; 15 JE 78. (C)</i>		
----	---	---	------	--	--	------------------------------------	--	--

MOUNT ABERDEEN 40km SW of Bowen
Post Office 1919-1923; Telephone Office 1950-1977

1	•	•	27		4R	<u>-4 FE 22</u>		
5s	6	7.5	30.5			<i>(*) 15 AP 59. (C)</i>		

MOUNT ALFORD 11km SW of Boonah
Receiving Office 1895-1910; Post Office 1910-1975

1	1	1	29	CDS. MOUNT	S	<u>15 AU 11</u>	<u>22 SE 61</u>	
5s	6.5	7.5	30.5	CDS. MT.	S	<u>10 OC 63</u>	<u>-2 JA 72</u>	

MOUNT ARCHER 9km WSW of Woodford
Telephone Office 1950-1965

5								
---	--	--	--	--	--	--	--	--

MOUNT BEPPO 10km ESE of Toogoolawah
Receiving Office 1887-1927; Post Office 1927-1976

1	•	•	27	CDS. MT. Also in mauve.	S	<u>10 OC 29</u>	<u>-3 JE 61</u>	
5s	2.5	3.5	30		S	<u>13 SE 62</u>	<u>16 JA 73</u>	

MOUNT BERRYMAN 17.5km SSE of Gatton
Receiving Office 1886-1927; Post Office 1927-1966

5	1	1	30	CDS. MT	2R	<u>30 OC 37</u>	<u>26 AP 66</u>	
---	---	---	----	---------	----	-----------------	-----------------	--

MOUNT BRISBANE 25km W of Dayboro
Receiving Office 1882-1915; Telephone Office 1915-1922

1								
---	--	--	--	--	--	--	--	--

MOUNT BUCKLEY 15km SW of Bowen
Telephone Office 1927-1953

1								
---	--	--	--	--	--	--	--	--

MOUNT CANNINDAH 17.5km SSW of Many Peaks
Receiving Office 1898-1901, 1906-1907; Post Office 1907-1910

1	•	•	25	3 letter month	4R	<u>25 FEB 10</u>	<u>29 JUN 10</u>	
---	---	---	----	----------------	----	------------------	------------------	--

MOUNT CARBINE 37km WSW of Port Douglas
Receiving Office 1906-1907; Post Office 1907-1970

1	•	•	25	CDS. MOUNT	S	<u>22 JUN 12</u>	<u>10 DEC 47</u>	
5s(i)	1.5	3	31	CDS. MOUNT	2R	<u>14 JA 63</u>	<u>11 FE 70</u>	
5s(ii)	1.5	3	31	CDS. MT.	2R	<u>31 DE 68</u>	<u>18 FE 70</u>	

MOUNT CASTOR 10km NW of Mirani
Telephone Office 1924-1937

1								
---	--	--	--	--	--	--	--	--

MOUNT CHALMERS 16km NE of Rockhampton
Receiving Office 1900-1907; Post Office 1907-1974

1(i)	•	•	25	CDS. MT	R	<u>-7 SEP 08</u>	<u>-3 APR 19</u>	
1(ii)	•	•	27	CDS. MOUNT	S	<u>10 DE 26</u>	<u>21 MR 68</u>	
1(ii)(s)	"	"	"	SDL fitted to 1(ii).	R	<u>11 MR 71</u>	<u>30 MY 73</u>	

QUEENSLAND STEEL DATESTAMPS - COMMONWEALTH PERIOD

MOUNT CHARLTON 28km NW of Mirani
Telephone Office 1950->1956

5	2	2	31	CDS MT.	(*) 25 JY 53, 10 AU 60. (C)			
5(s)	"	"	"	SDL fitted to 5.	(*) 18 AU 68; 11 MY 71. (C)			

MOUNT CHRISTIAN 28km SSE of Sarina
Post Office 1951-1980

5	1.5	1.5	30	CDS. MT		R	11 JA 52	-2 OC 66
5(s)	"	"	"	SDL fitted to 5.	(*) 11 JA 73; 1 DE 64. (C)	2R	20 NO 69	21 SE 74

MOUNT COBALT 110km S of Cloncurry
Post Office 1925-1926

1				CDS. MOUNT		4R	-1 AP 25	14 JE 26
---	--	--	--	------------	--	----	----------	----------

MOUNT COLLIERY 25km E of Warwick
TANNYMOREL COAL MINE renamed. Receiving Office 1912-1927; Post Office 1927-1941, 1949-1965

5	4	4	30	CDS. MT.		4R	-4 FE 50	19 OC 55
---	---	---	----	----------	--	----	----------	----------

MOUNT CONVENIENT 12km NW of Sarina
Telephone Office 1924-1953

1								
---	--	--	--	--	--	--	--	--

MOUNT COOLON 180km SE of Charters Towers
Receiving Office 1922-1925; Post Office 1925-1984

1	•	•	28	CDS. MT		S	22 SP 30	-2 JE 59
5s	3.5	4.5	30.5	CDS MOUNT.	(*) 8 MY 84. (C)	2R	24 SE 62	16 JY 70

MOUNT COTTON 11km SSW of Cleveland
Receiving Office 1878-1880; Post Office 1880-1890; Receiving Office 1890-1927; Post Office 1927-1967

5	4	3.5	29	CDS. MT		4R	14 MR 37	-4 NO 66
---	---	-----	----	---------	--	----	----------	----------

MOUNT CROSBY 10km NNE of Ipswich
CROSBY renamed. Receiving Office 1917-1924; Post Office 1924-

1	•	•	29	CDS. MT		R	18 AP 29	15 FE 61
5s	2	2	30.5			S	15 AP 64	18 FE 85
6s	"	"	"	P.C. 4306 added to 5s		2R	16 JY 87	16 DE 88

MOUNT CUTHBERT 100km NW of Cloncurry
Receiving Office 1908-1910; Post Office 1910-1927

1(i)	1	1	27	CDS MOUNT		3R	31 DE 10	22 NO 18
1(ii)	•	•	27	CDS. MT		3R	-6 MR 19	-1 DE 26

MOUNT DANGAR 20km SSW of Bowen
Telephone Office 1953->1956

5	3	3	30.5	CDS MT. DANGAR TO.	(*) 21 NO 53. (C)			
5(s)	"	"	"	SDL fitted to 5.	(*) 26 NO 70, 26 NO 76. (C)			

MOUNT DARRY 44km NNW of Toowoomba
Receiving Office 1898-1927; Post Office 1927-1976

1	•	•	29	CDS. MT		2R	14 JE 30	10 FE 58
5s	8	9.5	31	CDS. MT.	(*) 1 NO 75. (C)	2R	-9 DE 64	-1 NO 74

MOUNT EDWARDS 16km WSW of Boonah
Telephone Office 1927-1939; Post Office 1939-1953

1	0.5	0.5	29	CDS. MOUNT		4R	26 AP 47	-8 JU 49
---	-----	-----	----	------------	--	----	----------	----------

MOUNT EGMONT 8km E of Kumbia (at Ellesmere)
Telephone Office 1926-1954

1								
---	--	--	--	--	--	--	--	--

MOUNT ELLIOTT (2) 25km SE of Townville
Telephone Office 1953->1956

5								
---	--	--	--	--	--	--	--	--

MOUNT EMLYN 17.5km SSE of Millmerran
Telephone Office 1927-1949; Post Office 1949-1974

1	1.5	1.5	29	CDS. MT.		4R	-5 AU 48	22 SE 48
5	3	3.5	30.5	CDS. MT.	(*) 23 JY 50. (C)	R	24 OC 49	19 SE 64
5(s)	"	"	"	SDL fitted to 5.	(*) 21 JE 69; 31 JY 74. (C)	R	22 MR 67	20 JE 70

QUEENSLAND STEEL DATESTAMPS - COMMONWEALTH PERIOD

MOUNT FORBES 24km SW of Ipswich
Receiving Office 1897-1927; Post Office 1927-1953

1	•	•	27	CDS. MOUNT		3R	20 DE 41	-5 JE 49	
---	---	---	----	------------	--	----	----------	----------	--

MOUNT FOX 50km SW of Ingham
Telephone Office 1936->1956

4									
---	--	--	--	--	--	--	--	--	--

MOUNT GARNET 100km W of Innisfail
Receiving Office 1897-1899; Post Office 1899-

1t	1.5	1	28	CDS. MOUNT		C	27 SE 11	-1 NO 60	
5s(i)	5	6	30	CDS. MOUNT		C	-6 JA 62	12 AU 91	
5s(ii)	6.5	7.5	30.5	CDS. MT		C	-3 SE 66	29 JE 89	

MOUNT GLORIOUS 22km WSW of Petrie
Telephone Office 1936-1943; Post Office 1943-1945, 1946-1971

5	3.5	3.5	29.5	CDS. MT.	(*) 12 DE 43; 27 JE 53. (C)	R	11 JE 48	-3 DE 67	
5(s)	"	"	"	SDL fitted to 5.	(*) 30 JE 61; 19 JA 69. (C)	R	-6 NO 70	15 JE 71	

MOUNT GRAVATT 8.5km SE of Brisbane GPO
Post Office 1877-

1			29	No arcs/dots. CDS. MOUNT		C	30 NO 26	31 MY 55	
5t	0.5	0.5	31	Code SE10. CDS. MT		S	-6 MR 56	22 NO 60	
5tx	"	"	"	SE10 removed from 5t		R	22 FE 62	10 OC 62	
5tx(s)	"	"	"	SDL fitted to 5tx		C	23 NO 63	16 JA 69	
5s(i)	5	6	30.5	CDS. MT		C	16 DE 59	22 NO 77	
5s(ii)	5	5	30.5	CDS. MOUNT		C	-2 SE 71	25 MR 83	
5s(iii)	8.5	9	31	CDS. MT No Code		R	16 DE 59	11 DE 61	
5s(iv)	8.5	9	31	CDS. MT Code 1. Code added to 5s(iii)		C	31 MY 65	17 NO 80	
6st	3	2.5	30	QLD-4122. CDS. MT		C	18 MR 69	20 OC 87	

5sp	5	5.5	30.5	In red			-7 DE 70		
6sp	1	1	30.5	PAID above D/L/QLD-AUST-4122 in red			29 AU 79	19 DE 83	

MOUNT GRAVATT POSTAL DEPOT
Opened

5	•	•	30.5	MT GRAVATT DEPOT S2/QLD AUST		R	23 NO 53	28 DE 53	
---	---	---	------	------------------------------	--	---	----------	----------	--

MOUNT GRAVATT EAST In Badminton Street
Post Office 1955-

5	1	1	30.5	CDS. MT		S	26 AU 58	11 JY 69	
5(s)	1	1	30.5	SDL fitted to 5		2R	14 MR 85		
6s	4	3	30.5	QLD-4122		C	-7 MR 87	11 AU 94	

MOUNT GRAVATT SOUTH In Lumley Street
Post Office 1962-1979

5st	2.5	4	30.5		(*) 33 MY 65. (C)	R	-8 MR 63	19 AP 63	
5s	"	"	"	Time removed from 5st		S	26 NO 68	19 JY 78	

MOUNT HALLON 8km S of Esk
Telephone Office 1927 until renamed MOUNT HALLEN 1956

1(i)	•	•	27	CDS. MOUNT HALLON RS		4R	-3 JL 40	-3 MY 54	
1(ii)	•	•	27	CDS. MOUNT HALLEN RS		4R	27 AP 59	17 JA 60	

MOUNT IRVING 15km SW of Oakey
Receiving Office 1901-1927; Post Office 1927-1930. Telephone Office 1930->1956

1	2.5	3	30	CDS. MT		3R	19 OC 38	-9 JA 62	
5s	9	10	31			4R	-7 OC 65		



Moodlu type 5)



Mossman type 5t



Moorooka (1) type 5tx



Mount Colliery type 5

QUEENSLAND STEEL DATESTAMPS - COMMONWEALTH PERIOD

MOUNT ISA 105km W of Cloncurry
Post Office 1924-

1(i)			29	CDS. MOUNT. No arcs/dots	C	21 FE 30	25 JA 37	
1(ii)	•	•	29	CDS. M ^T	C	22 SE 27	-5 DE 40	
4	5	4	30.5		C	12 SE 30	-1 NO 44	
5(i)	2	2	28	Q'LD-AUST. CDS. MOUNT	C	27 JE 41	30 JY 47	
5(ii)	—	3.5	30.5	CDS MOUNT	S	20 JA 47	23 OC 66	
5(iii)	4	3.5	30.5	CDS MOUNT. Dot after ISA.	S	<u>23 JA 47</u>	15 AP 57	
5(iv)	5.5	5.5	31	CDS. MT	2R	25 DE 50	23 OC 66	
5t	2.5	4	31	CDS. MOUNT	S	24 OC 49	25 JE 59	
5s	7	8	30.5	CDS. MOUNT. (*) -8 FE 88. (C)	C	15 DE 66	14 AU 87	
5st(i)	8	8	31	CDS. MOUNT	C	24 SE 63	20 SE 75	
5st(ii)	12	12.5	30.5	CDS. MT Code 1	R	<u>-1 DE 86</u>	<u>-6 JE 88</u>	
6st(i)	7.5	7.5	30	QLD-4825. Code 1. CDS. MOUNT	2R	17 DE 79		
6st(ii)	7.5	7.5	30	QLD-4825. Code 2. CDS. MOUNT. (*) 8 FE 98. (C)	C	-1 OC 76	27 AP 88	
6st(iii)	7.5	7.5	30	QLD-4825. Code 3. CDS. MOUNT	C	-1 OC 76	-7 OC 86	
6t	8	8	32.5	QLD-4825. No dash D 4. LDL. (*) 7 DE 87. (C)				
6s(i)	10	11	33	QLD-4825. CDS. MOUNT. (*) 3 FE 88. (C)	C	31 JA 85	-4 FE 85	
6s(ii)	5	5	30	QLD-4825. Code 2. CDS. MOUNT. (*) 8 FE 88. (C)	R	23 NO 73		

5p	1	1	30.5	CDS M ^T Price not used in red		30 JY 63		
5smo	7	8	30.5	M.O.O. above D/L Code 1		16 OC 68	29 AU 84	
6smo	5.5	5.5	30	P. C. 4825 M.O.O. above D/L Code 2		28 OC 77	19 AU 83	

MOUNT ISA EAST 1.5km E of Mount Isa PO, in Webb Street
Post Office 1971-

6s	0.5	0.5	29	QLD-4825	S	25 JA 74	29 DE 87	
----	-----	-----	----	----------	---	----------	----------	--

MOUNT ISA MINES On the W side of the town
Post Office 1930-1964, 1972-1977

4	3	4	29	CDS. MT	2R	27 DE 34	13 JA 62	
5s	5	5.5	31	CDS. MOUNT (*) no dateline. (C)	2R	17 OC 62	11 SE 63	
6s	3	3	30	QLD-4825. (*) 5 JA 80. (C)	3R	31 MR 72	-4 MY 72	

MOUNT ISA NORTH 2.5km NNW of Mount Isa PO, In Owen Stanley Road
Post Office 1959-1972

5s	<u>1</u>	<u>1</u>	<u>30.5</u>	CDS. MOUNT	S	15 SE 60	<u>21 FE 68</u>	
----	----------	----------	-------------	------------	---	----------	-----------------	--

MOUNT ISA SOUTH 2.5km S of Mount Isa PO, in Second Avenue
Post Office 1960-1983

5s	•	•	30.5	CDS. MOUNT	S	20 MY 64	26 SE 73	
6s	5	5	30.5	QLD-4825. (*) 39 AU 72. (C)	R	16 FE 76	24 MR 82	

MOUNT JUKES 32km WNW of Mackay
Post Office 1924 until renamed KUTTABUL 1927

--	--	--	--	--	--	--	--	--

MOUNT JUKES EAST 32km NW of Mackay
Telephone Office 1927->1956

5s	4	4	30	(*) 9 MY 54, 20 JE 68, 39 AU 72. (C)				
----	---	---	----	--------------------------------------	--	--	--	--

MOUNT JULIAN 7km NE of Proserpine
Telephone Office 1927->1956

1								
---	--	--	--	--	--	--	--	--

MOUNT KENT 12.5km NW of Clifton

BACK PLAINS (1) renamed. Post Office 1887-1894; Receiving Office 1894-1927; Post Office 1927-1952; Telephone Office 1952->1956

1	1	1	27	Small arcs	4R	24 JL 34		
---	---	---	----	------------	----	----------	--	--

MOUNT LARCOM 30km W of Gladstone

MOUNT LARCOMBE renamed. Receiving Office 1904-1909; Post Office 1909-

1	2	2.5	27	CDS. M ^T	C	22 SE 13	16 OC 39	
5	4	4	30	CDS. M ^T Broken frame above first M	C	19 NO 37	24 SE 65	
5(s)	"	"	"	SDL fitted to 5	C	24 FE 71	-5 SE 94	
5st	6	6.5	30.5	CDS MT	C	18 JY 66	-2 MR 90	

MOUNT LONSDALE 12km N of Mungallala
Telephone Office 1927-1950

1								
---	--	--	--	--	--	--	--	--

QUEENSLAND STEEL DATESTAMPS - COMMONWEALTH PERIOD

MOUNT LOUISA just W of Garbutt
Telephone Office 1927-1962

1								
---	--	--	--	--	--	--	--	--

MOUNT LUKE 20km NNE of Toowoomba
Receiving Office 1922-1927; Post Office 1927-1960

1								
---	--	--	--	--	--	--	--	--

MOUNT MARSHALL 13km N of Warwick
Receiving Office 1906-1927; Post Office 1927-1953; Telephone Office 1953->1956

1								
---	--	--	--	--	--	--	--	--

MOUNT MARTIN 12km NW of Mirani
Telephone Office 1950->1956

5								
---	--	--	--	--	--	--	--	--

MOUNT McCONNELL 120km SE of Charters Towers
Telegraph Office 1880's; Post Office 1866-1868; Receiving Office 1896-1927; Post Office 1927 until renamed MOUNT McCONNEL 1938

--	--	--	--	--	--	--	--	--

MOUNT McCONNEL 120km SE of Charters Towers
MOUNT McCONNELL renamed. Post Office 1938-1970

5	2	1.5		CDS. M ^I	R	15 SE 39		
---	---	-----	--	---------------------	---	----------	--	--

MOUNT MEE 16km NNW of Dayboro
Receiving Office 1883-1886, 1889-1923; Post Office 1923-1970

1	•	•	29	CDS. MT	S	21 DE 33	20 OC 52	
5s	12.5	14	30.5	CDS. MT. (*) 30 JE 70. (C)	R	30 DE 66	15 AU 68	

MOUNT MOLLOY (1) 25km SSW of Port Douglas
Receiving Office 1901-1905; Post Office 1906-1907; Receiving Office 1907-1913

1	•	•	25					
---	---	---	----	--	--	--	--	--

MOUNT MOLLOY (2) 27km SSW of Port Douglas
MOLLOY renamed. Post Office 1982-

6st	5.5	6.5	33	P.C. 4880	C	-6 SE 84	27 AP 88	
-----	-----	-----	----	-----------	---	----------	----------	--

MOUNT MORGAN 34km SSW of Rockhampton
Receiving Office 1884-1885; Post Office 1885-

1t(i)			25	Time across. CDS. MOUNT	C	15 OC 06	20 SE 16	
1t(ii)			25	Time across. CDS. M ^I	S	24 JA 10	-8 NO 22	
1t(iii)	•	•	29	CDS. M ^I	C	22 JE 23	12 MR 41	
1(i)	•	•	25	CDS. MOUNT. Also in blue	C	22 OCT 13	-8 MAR 35	
1(ii)	1	1	28	CDS. MOUNT	C	10 MY 32	20 JY 66	
1(ii)(s)	"	"	"	SDL fitted to 1(ii). (*) 37 OC 81. (C)	C	29 JA 71	22 JA 76	
5(i)	3	4	30	Squarish letters. CDS. M ^I	R	-1 FE 49	23 JY 49	
5(i)(s)	"	"	"	SDL fitted to 5(i). (*) 9 FE 62. (C)	R	-1 JY 72		
5(ii)	2	3	30	Big round Q				
5(ii)(s)	"	"	"	SDL fitted to 5(ii)	C	16 OC 69	-8 MR 84	
5t	2	2.5	31	CDS. MT	C	11 MY 48	12 SE 62	
5t(s)	"	"	"	SDL fitted to 5t	C	22 FE 63	27 MY 66	
6st	2.5	2.5	30	QLD-4714. CDS. MOUNT	C	-2 JE 69	26 AP 91	
4sp	3	2	30.5	PAID AT M ^I MORGAN in red		-1 NO 67	-2 FE 88	

MOUNT MORINISH 41km W of Rockhampton
Receiving Office 1890-1927; Post Office 1927-1937

--	--	--	--	--	--	--	--	--

MOUNT MORT 35km WNW of Boonah
MOUNT GRACE renamed. Receiving Office 1916-1927; Post Office 1927-1930; Telephone Office 1930->1956

1	•	•	29		4R	31 DE 24		
5s	11	12	30	CDS. MT. (*) 16 MY 60; 16 JE 67. (C)	4R	11 AP 68		

MOUNT MULGRAVE 48km S of Palmerville
Telephone Office 1950->1956

5								
---	--	--	--	--	--	--	--	--

QUEENSLAND STEEL DATESTAMPS - COMMONWEALTH PERIOD

MOUNT MULLIGAN 60km WNW of Mareeba
Receiving Office 1907-1914; Post Office 1914-1959

1	•	•	25	CDS. MOUNT	R	-6 MAY 22	11 NO 54	
5	3.5	3	31	CDS. MT	R	-3 MY 55	22 NO 57	

MOUNT MURCHISON 10km N of Biloela
Telephone Office 1950-1956

5								
---	--	--	--	--	--	--	--	--

MOUNT NEBO 25km W of Brisbane
Telephone Office 1936-1947; Post Office 1947-

5	2.5	2	29.5	CDS. MOUNT	S	30 JE 52	-8 JE 66	
5(s)	"	"	"	SDL fitted to 5	S	-1 MR 67	15 JY 93	

MOUNT OMMANEY 12km SW of Brisbane GPO
Post Office 1979-

6s	6.5	7	33	QLD-4074. CDS. MT	C	-6 AU 79	21 OC 85	
----	-----	---	----	-------------------	---	----------	----------	--

6stp	7	6	33	PC 4074		17 NO 80		
------	---	---	----	---------	--	----------	--	--

MOUNT OSSA 41km WNW of Mackay
Telephone Office 1927-1934; Post Office 1934- ?

4	11	11	31	CDS. MT	S	26 JA 37	-9 NO 60	
5s	4.5	6	30.5	CDS. MOUNT	S	-1 OC 63	15 FE 91	

MOUNT PELION 45km WNW of Mackay
Receiving Office 1924-1927; Post Office 1927- ?

1(i)	•	•	27	CDS. MT	4R	10 AU 31		
1(ii)	1.5	1	29	CDS. MOUNT	R	22 JA 34	28 NO 51	
5s	5	5	30.5		R	10 DE 68	23 JY 79	

MOUNT PERRY 80km SW of Bundaberg
Post Office 1871 until renamed TENNINGER 1882. Again MOUNT PERRY 1884-

1t			25	Time across	C	30 JE 09	-8 AP 61	
1(i)	•	•	25	3 letter month. CDS. MOUNT	C	19 DEC 07	21 MAR 35	
1(ii)	1	1	25	1(i) with dots now arcs, and 2 letter month	C	-2 DE 40	18 JA 61	
5s	2	2	30.5		C	15 NO 61	16 JY 81	

MOUNT PLEASANT (2) Suburb of Mackay
Post Office 1984-

6t	4.5	4.5	32.5	QLD-4740. LDL	S	-1 FE 84	21 JY 88	
----	-----	-----	------	---------------	---	----------	----------	--

MOUNT RAVENSWOOD 40km S of Ravenswood
Telephone Office 1950->1956

5								
---	--	--	--	--	--	--	--	--

MOUNT SAMSON 12.5km WSW of Petrie
Receiving Office 1919-1927; Post Office 1927-1961

1	1.5	2	28	CDS. MT	R	-9 DE 24	16 SE 57	
---	-----	---	----	---------	---	----------	----------	--

MOUNT SHAMROCK 16km NW of Biggenden
Post Office 1886-1922

1	•	•	26	CDS. MT	3R	-4 JL 13	24 NO 17	
---	---	---	----	---------	----	----------	----------	--

MOUNT SPEC CAMP near Paluma. (Water scheme camp)
Telephone Office 1947-1955

5								
---	--	--	--	--	--	--	--	--

MOUNT SPENCER 30km NE of Nebo
Telephone Office 1924->1956

1								
---	--	--	--	--	--	--	--	--

MOUNT STANLEY 19km E of Nanango
Receiving Office 1883-1927; Post Office 1927-1954; Telephone Office 1954->1956

1	•	•	29	CDS. MT.	3R	23 JL 26	22 MY 51	
---	---	---	----	----------	----	----------	----------	--

MOUNT STEVEN 20km N of Yeppoon
Telephone Office 1956-

5								
---	--	--	--	--	--	--	--	--

QUEENSLAND STEEL DATESTAMPS - COMMONWEALTH PERIOD

MOUNT STURT 13.5km E of Warwick

Receiving Office 1886-1908; Telephone Office 1908-1927; Post Office 1927-1950

5	5	5	30		3R	31 DE 38	31 OC 49	
---	---	---	----	--	----	----------	----------	--

MOUNT SURPRISE 86km E of Georgetown

Post Office 1908-

1	•	•	25		C	30 DE 1912	-1 AU 1961	
5	2	2	30	CDS. MT. No code.	S	-9 MR 66	11 JA 68	
5s	2	2	31	CDS. MOUNT. Code 2	C	OC -9 62	-2 NO 90	

MOUNT SYLVIA 19km S of Gatton

Receiving Office 1899-1911; Post Office 1911-1985

1	1	1	29	CDS. MOUNT	S	-2 SE 13	30 NO 60	
5s	8	7	30.5	CDS. MT	S	-4 SE 62	26 JE 85	

MOUNT TAMBORINE 6km NNE of Canungra

MOUNT TAMBOURINE renamed. Post Office 1926-1977

1			30	No arcs/dots	C	13 DE 27	-8 MR 61	
5s	4	5.5	30.5		S	-3 JY 62	18 OC 76	

MOUNT TAMBOURINE 6km NNE of Canungra

TAMBOURINE MOUNTAIN renamed. Receiving Office 1921-1924; Post Office 1924 until renamed MOUNT TAMBORINE 1926

1	•	•	25		4R	-8 JY 24		
---	---	---	----	--	----	----------	--	--

MOUNT TARAMPA 16km W of Fernvale

Receiving Office 1924-1927; Post Office 1927-1953; Telephone Office 1953-1956

1	•	•	29		4R	13 SE 31	-4 OC 32	
---	---	---	----	--	----	----------	----------	--

MOUNT TYSON 16km NNW of Pittsworth

MOUNT RUSSELL renamed. Receiving Office 1904-1917; Post Office 1917-

1	•	•	27	CDS M ^T	C	-9 AP 18	30 NO 61	
5s	8	9	31	CDS MT	C	15 JA 62	23 OC 89	
6sp	1	1	30	P.C. 4356 In red & black		14 AP 71	22 OC 91	

MOUNT USHER 24km S of Rockhampton

Receiving Office 1899-1900; Post Office 1900-1906; Receiving Office 1906-1908; Post Office 1909-1913; Receiving Office 1913 until renamed BOULDERCOMBE (2) 1924

1	•	•	25	CDS MOUNT USHER RO	4R	24 AP 24		
---	---	---	----	--------------------	----	----------	--	--

MOUNT WALKER 28km NW of Boonah

Receiving Office 1874-1916; Post Office 1916-1957

1	•	•	25	CDS. MOUNT	2R	25 AU 25	30 SE 54	
---	---	---	----	------------	----	----------	----------	--

MOUNT WHITESTONE 16km SSW of Gatton

WHITESTONE renamed. Receiving Office 1889-1910; Post Office 1910-1964

1	0.5	0.5	29	CDS. MOUNT WHITE STONE	2R	14 MR 13	15 MR 61	
---	-----	-----	----	------------------------	----	----------	----------	--

MOUNT WILLIE at Woodlawn, 15km NE of Kaimkillenbun

Telephone Office 1924-1930

1								
---	--	--	--	--	--	--	--	--

MOUNTAIN CAMP 49km N of Toowoomba

Receiving Office 1905-1906; Post Office 1906-1909; Receiving Office 1909-1916

--	--	--	--	--	--	--	--	--

MOURA 50km SW of Biloela

Post Office 1939-

5	5	5	30		C	30 NO 39	-6 JE 67	
5(s)	"	"	"	SDL fitted to 5	S	24 JA 69	-6 SE 84	
5s	11.5	11.5	30.5		C	-4 JA 71	20 AU 76	
6st	13.5	13.5	30.5	QLD 4718	C	24 MR 68	23 SE 94	
6s	9.5	9.5	30.5	QLD 4718	R	25 MR 83	16 MY 83	
6sp	8.5	8.5	30.5	P.C. 4718 In red		21 JY 91	21 JE 96	

QUEENSLAND STEEL DATESTAMPS - COMMONWEALTH PERIOD

MOURILYAN 6km SSE of Innisfail
Receiving Office 1884-1910; Post Office 1910-

1	1.5	2	27		C	14 MR 12	15 JL 59	
5	5	6	31		S	20 SE 49	28 AU 68	
5(s)	"	"	"	SDL fitted to 5	S	19 JA 70	24 AP 75	
5s	8	8	30.5	Code 2	C	-1 AP 63	-4 JA 89	

MOURILYAN HARBOUR 12.5km ESE of Innisfail
Telephone Office 1927-1959; Post Office 1959-1970

5	•	•	30		3R	-9 MY 61	16 JY 69	
---	---	---	----	--	----	----------	----------	--

MUAN 11km NW of Biggenden
Receiving Office 1925-1927; Post Office 1927-1953

1	4	4	27		3R	15 SE 25	24 JL 39	
---	---	---	----	--	----	----------	----------	--

MUCKADILLA 43km E of Mitchell
Receiving Office 1883-1885; Post Office 1885-1902; Receiving Office 1902-1912; Post Office 1912-1988

1(i)	•	•	25		C	13 JE 1913	-9 NO 1924	
1(ii)	2	2.5	29		C	17 AU 31	14 MR 61	
5s	7	8	30.5		S	-7 AU 64	17 JE 88	

MUDGEERABA 12km SSW of Southport
Receiving Office 1878-1902; Post Office 1902-

1(i)	■	■	27	1.5mm chocks	2R	-5 FE 1924	15 JY 1924	
1(ii)	2	2	30		C	-7 AU 29	20 FE 61	
5s	2.5	3.5	30.5		C	-3 JA 63	-8 OC 79	
6s	8	7		QLD-4213				

MUDJIMBA BEACH 14km ENE of Nambour
Post Office 1971-1980

6s	3	3	30.5	QLD-4564	3R	29 SE 71	-7 JY 75	
----	---	---	------	----------	----	----------	----------	--

MUGGLETON 22km N of Wallumbilla
Telephone Office 1927->1956

1								
---	--	--	--	--	--	--	--	--

MULAMBIN 10km SSE of Yeppoon
Telephone Office 1953->1956

5								
---	--	--	--	--	--	--	--	--

MULDU 40km NW of Toowoomba
Receiving Office 1918-1927; Post Office 1927-1965

4	9	9	30.5		2R	30 JA 34	24 OC 61	
5s	12	12	30.5		4R	20 OC 62	19 OC 64	

MULEI 27km W of Mackay
Post Office 1929-1971

1			30	Long arcs				
5s	13	14	30.5		3R	31 DE 66	30 MY 70	

MULGA VALE 18km S of Mitchell
Telephone Office 1927->1956

1								
---	--	--	--	--	--	--	--	--

MULGELDIE 11km S of Monto
Receiving Office 1902-1905; Post Office 1925 until renamed MULGILDIE 1945

1	1.5	1.5	27		R	13 AP 32	26 FE 35	
4	8.5	8.5	30		R	21 FE 36	13 AU 42	

MULGILDIE 11km S of Monto
MULGELDIE renamed. Post Office 1925 until again renamed MULGELDIE later the same year; and again as MULGILDIE 1945-1991

1	1.5	1.5	27		4R	-7 JA 25	20 AU 25	
5	0.5	0.5	29.5		S	13 MR 46	-1 OC 90	

MULGOWIE 20km SSE of Gatton
Post Office 1915-1918; Receiving Office 1918-1927; Post Office 1927-1976

4	5	5	31		R	-3 OC 34	31 MR 58	
5s	8.5	9.5	31		R	14 MR 63	18 SE 75	

QUEENSLAND STEEL DATESTAMPS – COMMONWEALTH PERIOD

MULLET CREEK 14km E of Rosedale

LITABELLA CREEK renamed. Receiving Office 1896-1924; Post Office 1924-1974

1	•	•	30		R	28 SP 28	11 AP 60	
5s	1	1.5	30.5		3R	20 NO 69	11 DE 74	

MUNBILLA 14km NNW of Boonah

Receiving Office 1887-1892; Post Office 1892-1966

1	•	•	25	Also in violet	R	13 APR 15	-2 APR 37	
5	5.5	5	30.5		2R	23 SE 39	15 MY 64	
5(s)	"	"	"	SDL fitted to 5	2R	-3 JE 64	21 AP 65	

MUNBURA 13km NW of Sarina

Receiving Office 1915-1927; Post Office 1927-1975

1	•	•	25		2R	-1 FEB 35		
5s	11	12	30.5	(*) 7 JY 61. (C)	4R	29 JE 57	24 MR 70	

MUNDINGBURRA 5.5km SW of Townsville PO

Post Office 1886 until renamed AITKENVILLE 1896. Again MUNDINGBURRA 1955-

5	1	2	31		S	20 OC 56	22 OC 63	
5s	1	1	30		R	27 AU 68	29 SE 71	
6s(i)			30	QLD-4812. No arcs/dots	S	24 JA 77	31 JA 85	
6s(ii)	1	1	30	QLD-4812	S	12 SE 74	17 AP 89	

MUNDOO 4km S of Innisfail

Receiving Office 1895-1927; Post Office 1927-1931, 1953-1974

1	2.5	2.5	29.5		4R	26 JY 27		
5	7.5	9	30.5	(*) 15 DE 52. (C)	R	-2 JA 59	-3 JA 67	
5(s)	"	"	"	SDL fitted to 5	S	13 MY 71	24 AU 73	

MUNDUBBERA 32km W of Gayndah

Receiving Office 1910-1912; Post Office 1912-

1t(i)	3	3.5	30		C	-5 JY 12	11 FE 37	
1t(ii)	■	■	30	1t(i) now with small squares	C	14 AP 37	-4 NO 59	
1			29	No arcs/dots	C	11 JA 26	27 MY 57	
5st	3	4	30.5		C	18 NO 60	22 JY 74	
5s(i)	"	"	"	Time removed from 5st	S	10 FE 81	-7 JY 84	
5s(ii)	2	2	30.5	Wide letters	C	28 OC 64	18 MR 87	
6s	1.5	1.5	30	QLD-4626	S	14 OC 69	15 SE 71	
6st	1.5	1.5	30	QLD-4626	C	21 OC 74	-7 JY 94	

5sp	2	3	30.5	In red		21 NO 64	-7 JA 69	
6sp(t)	2	3	30.5	P.C. 4626 added above D/L and time added to 5sp in red & black		22 DE 82	16 OC 91	

MUNGALLALA 43km W of Mitchell

Receiving Office 1887-1911; Post Office 1911-

1	1	1	28.5		C	-8 JE 14	18 SE 60	
5s	5	5	31		C	-6 MR 64	-3 JA 82	
6s	"	"	"	P.C. 4467 added to 5s	2R	30 MY 89	-3 AU 94	

MUNGANA 16km WNW of Chillagoe

Receiving Office 1897-1898; Post Office 1907-1945; Telephone Office 1946-1950; Post Office 1951-1961

1(i)	•	•	25	Year in full	R	12 FE 1909	-3 AP 1937	
1(ii)	•	•	25	1(i) now with smaller dots and 3 letter month	R	-9 DEC 1937	-4 DEC 1940	

MUNGAR 13km SW of Maryborough

MARY RIVER SAWMILLS renamed. Receiving Office 1882-1883; Post Office 1883-1977

1(i)	•	•	27		S	-5 JY 16	23 MR 37	
1(ii)	1	1	27	1(i) now with arcs and taller letters	S	-4 MY 37	20 OC 55	
5	8	7	30.5	(*) 25 NO 55, 1 NO 76. (C)	S	24 FE 66	31 DE 66	
5s	9	7	30.5	(*) 25 NO 55, 1 NO 76. (C)	S	-9 OC 64	18 MY 76	

MUNGUNGO 11km NNE of Monto

Post Office 1930-1971

4	5	5	29		R	18 AU 31	28 AU 64	
5s	7	7	30.5		R	-9 DE 64	-1 SE 67	

QUEENSLAND STEEL DATESTAMPS - COMMONWEALTH PERIOD

MUNNA 10km NW of Theebine
MUNNA CREEK renamed. Receiving Office 1897-1913; Telephone Office 1953->1956

5								
---	--	--	--	--	--	--	--	--

MURARRIE 8km ENE of Brisbane GPO
MOORAREE renamed. Receiving Office 1907-1924; Post Office 1924-1978

1	•	•	29		S	16 JA 34	-1 AP 61	
5s	6.5	7	30		S	14 JE 61	12 DE 77	

MURGON 11km NNE of Wondai
Receiving Office 1904-1908; Post Office 1908-

1(i)	•	•	25		C	-8 MAR 09	12 AUG 20	
1(ii)			26	Horizontal blocks	C	-2 AP 21	10 JA 33	
1(iii)			26	1(ii) with blocks removed	C	20 JE 33	25 NO 57	
1(iv)	2.5	2.5	27	Right arc two short dashes	S	24 AU 25	-7 OC 47	
5t	7	7	30.5	Dot after T.	C	13 MR 37	26 JY 65	
5t(s)	7	7	30.5	SDL fitted to 5t	2R	-8 JY 65	21 AU 65	
5st	10	11	30.5		C	25 AU 65	-5 MR 76	
5s	11.5	13	30.5		C	22 OC 68	17 OC 84	
6st	11	11	30	QLD-4605	C	-8 MY 67	23 JY 84	

2(iii)p			28	Price in D/L in red.		-9 AP 53	12 MR 55	
5sp	3	3	31	In red		13 DE 66		
6sp(t)	3	3	31	P.C. 4605 added above D/L and time added to 5sp in red & black		-1 MR 84	24 AU 93	

MURPHYS CREEK 15km NE of Toowoomba
Post Office 1868-1987

1			29	No arcs/dots	C	11 JE 27	16 DE 49	
5s	2.5	2.5	31		C	24 NO 58	-9 OC 81	

MURRA MURRA 35km NNW of Toowoomba
BERGEN renamed. Receiving Office 1916-1927; Post Office 1927-1940

--	--	--	--	--	--	--	--	--

MURRAY UPPER 25km NW of Cardwell
Receiving Office 1925-1927; Post Office 1927-1976

1	•	•	29		S	13 AU 28	-9 DE 41	
5s	4	4.5	31		S	-5 AP 63	20 FE 76	

MURRAYS CREEK 60km NW of Bundaberg
Receiving Office 1897-1907; Post Office 1907 until renamed BERAJONDO 1931

1	•	•	27		4R	-8 FE 24	23 JY 27	
---	---	---	----	--	----	----------	----------	--

MURRUMBA 16km SE of Toogoolawah
Receiving Office 1900-1910, 1912-1920; Telephone Office 1927-1956

1								
---	--	--	--	--	--	--	--	--

MURWEH 65km S of Charleville
Receiving Office 1897-1903; Telephone Office 1915-1918

--	--	--	--	--	--	--	--	--

MUSGRAVE 100km SSE of Coen
Telegraph Office 1880's; Receiving Office 1896-1927; Post Office 1927-1930; Telephone Office 1930->1956

1								
5s	9	10	31					

MUSGRAVE ST. ROCKHAMPTON 2.5km NNE of Rockhampton PO
Post Office 1916-1918

--	--	--	--	--	--	--	--	--

MUTARNEE 70km NW of Townsville
Telephone Office 1927-1929; Post Office 1929-1975

1	•	•	30		S	-1 OC 29	-4 MY 48	
5s	8.5	9.5	31		S	30 AP 63	20 NO 74	

QUEENSLAND STEEL DATESTAMPS – COMMONWEALTH PERIOD

MUTCHILBA 27km SW of Mareeba
Telephone Office 1936-1956; Post Office 1956-

4	6	6	30.5		2R	20 JA 58	-1 OC 61	
5s	7	8	30.5		S	-3 FE 63	21 SE 94	

MUTDAPILLY 25km NNW of Boonah
NORMAN RESERVE renamed. Receiving Office 1875-1927; Post Office 1927-1952; Telephone Office 1952-1956

5	4.5	5	31		3R	21 JY 37	10 JY 51	
---	-----	---	----	--	----	----------	----------	--

MUTTABURRA 160km E of Winton
Post Office 1878-

1t			25	Time across. Time not used	C	14 JE 12	<u>22 NO 33</u>	
4	8	7.5	30.5		S	23 OC 34	14 DE 54	
5	2.5	3	30.5		S	29 OC 46	11 OC 68	
5(s)	"	"	"	SDL fitted to 5	C	<u>15 FE 71</u>	13 AP 89	
5s	3	4	31	Smaller Q	C	11 JY 62	29 MY 91	

MYALLSTONE 30km S of Meandarra
Telephone Office 1924->1956

1								
---	--	--	--	--	--	--	--	--

MYRA MEADOWS 10km NE of Tara
Telephone Office 1924-1950

1								
---	--	--	--	--	--	--	--	--

MY-YON 8km N of Dulong South
WANGANUI renamed. Telephone Office 1925-1950

1								
---	--	--	--	--	--	--	--	--



Mount Gravatt type 5s(iii)



Mount Gravatt East type 5(s)



Mount Isa type 6st(i)



Mount Kent type 1



Mount Molloy (2) type 6st



Mount Pelion type 1(i)



Mount Whitestone type 1



Moura type 6sp



Muldu type 4



Mullet Creek type 1



Mundubbera type 1t(ii)



Murgon type 5t(s)

N

NAGOORIN 22km NNW of Many Peaks
DEGALIL renamed. Receiving Office 1911-1921; Post Office 1921-1982

1	•	•	27	Faint white crosses in dots	S	18 SE 23	-4 AP 66	
6s	6.5	6	30.5	QLD-4680. (*) 3 JE 72 (2 inv). (C)	R	27 SE 69	21 JY 74	

NAMBOUR 100km N of Brisbane
PETRIES CREEK renamed. Post Office 1890-

1(i)	•	•	25		C	12 NOV 03	26 JUL 26	
1(ii)	4	4	26.5		C	12 JE 20	-1 JE 29	
1(iii)	2	3	28.5		C	27 DE 29	14 MY 57	
1(iv)	1	1	28.5	Large Q. Thick arcs	C	-7 OC 29	-9 JU 59	
5	5	6	30.5					
5(s)	"	"	"	SDL fitted to 5	2R	17 JE 69		
6(s)(i)	"	"	"	PC 4560 added to 5s	2R	17 FE 87		
5t	6.5	6.5	30.5	Large Q	C	-9 SE 40	31 DE 68	
5t(s)	"	"	"	SDL fitted to 5t	C	28 AP 71	-1 FE 76	
6st(i)	"	"	"	P.C. 4560 added to 5t(s)	C	15 JY 76	14 FE 80	
5s(i)	10.5	12	30.5		C	14 SE 61	-4 MR 75	
6s(ii)	"	"	"	P.C. 4560 added to 5s(i)	C	-7 JE 79	18 JA 88	
5s(ii)	11.5	12	31	Break in frame	C	14 JA 61	26 NO 74	
6s(iii)	"	"	"	P.C. 4560 added to 5s(ii). (still break in frame)	C	-8 NO 76	15 JA 88	
6st(ii)	11	10.5	33	QLD-4560	S	17 MR 86	20 NO 86	

2(i)p			28	Price in D/L in red.		21 DE 51		
2(ii)p			25	PAID BULK RATE/NAMBOUR		27 JE 30		
5smo	8	8	30.5	M.O.O. above D/L		26 SE 66	21 JE 74	
6smo	8	8	30.5	P.C. 4560 added to 5smo below D/L		24 NO 80	15 AP 85	

NAMBOUR WEST 1.5km W of Nambour PO
Post Office 1948-

5	1	1	30		C	25 NO 49	10 AU 70	
5(s)	"	"	"	SDL fitted to 5	C	15 MR 71	27 OC 88	

NANANDU 70km S of Gladstone
Post Office 1907 until renamed MANY PEAKS 1909

--	--	--	--	--	--	--	--	--

NANANGO 20km SE of Kingaroy
BURNETT INN renamed. Post Office 1859-

1t	2	2	28.5		C	-5 JE 12	18 JA 29	
1(i)	•	•	27		C	-4 MY 23	-5 AP 46	
1(ii)	3	3	28.5		C	24 FE 30	21 AP 53	
5	4	4	30		C	27 AU 48	30 DE 61	
5s(i)	11.5	12.5	30.5		C	14 OC 63	18 DE 74	
6s	"	"	"	P.C. 4315 fitted to 5s(i) above D/L	C	30 NO 76	21 JA 87	
5s(ii)	11	12	30.5	Broken frame under U.	C	10 DE 60	-5 DE 85	
6st	13	13	32.5	QLD-4315. Dash	C	13 OC 82	-5 FE 87	
6t	16	16	32.5	QLD. 4315. Dot. LDL	R	28 AP 87	30 JE 89	

5sp	5	6	30.5	In red		12 JY 68	11 JE 71	
6sp(t)	5	6	30.5	PC4315 added to 5sp above D/L with time in red & black		28 JE 71	26 SE 88	

NANDOWRIE 50km SW of Springsure
Telephone Office 1927->1956

1	•	•	29.5		4R	14 JY 47		
---	---	---	------	--	----	----------	--	--

NANGWEE 40km WNW of Pittsworth
Receiving Office 1920-1925; Post Office 1925-1970

1	•	•	29		S	15 JY 27	-5 OC 49	
5s	9	7.5	30.5		S	16 JY 60	25 SE 70	

QUEENSLAND STEEL DATESTAMPS – COMMONWEALTH PERIOD

NANKIN 11km E of Rockhampton

MEADOW FLATS renamed. Receiving Office 1891-1927; Post Office 1927 until renamed NANKIN JUNCTION 1933. Again NANKIN 1940 – 1943 ?

5	•	•	30	CDS NANKIN JUNCTION .	4R	23 JY 42		
5				CDS NANKIN. (*23 JE 45. (C)				

NANKIN JUNCTION 11km E of Rockhampton

NANKIN renamed. Post Office 1933 until again renamed NANKIN 1940

5	•	•	30		4R			
---	---	---	----	--	----	--	--	--

NANTGLYN 10km NE of Mundubbera

Telephone Office 1936->1956

4								
---	--	--	--	--	--	--	--	--

NANYA 25km NW of Capella

Telephone Office 1946->1956

5								
---	--	--	--	--	--	--	--	--

NARA 27km NW of Toowoomba

Receiving Office 1911-1927; Post Office 1928-1957

1	2.5	_	27		4R	23 FE 49	-6 OC 49	
---	-----	---	----	--	----	----------	----------	--

NARANGBA 13km S of Caboolture

SIDELING CREEK renamed. Receiving Office 1890-1915; Post Office 1915-

1	•	•	25	Year in full	C	23 MY 1917	14 DE 1960	
5s	9	10	31		C	17 FE 62	14 FE 90	

NAREETEN 25km NW of Roma

Telephone Office 1924->1956

1								
---	--	--	--	--	--	--	--	--

NARKO 33km ESE of Bell

PINCOTT relocated and renamed. Receiving Office 1913-1927; Post Office 1927-1960

1	2.5	2	27		R	15 FE 37	21 MR 57	
---	-----	---	----	--	---	----------	----------	--

NARKUNDA 15km ESE of Clifton

Telephone Office 1924->1956

1	•	•	28		4R	-4 OC 56		
5s	6	7	30		4R	15 MY 65		

NARRAKU 58km NNW of Cloncurry

Telephone Office 1924-1927

1								
---	--	--	--	--	--	--	--	--

NASHVILLE 17km N of Brisbane

Post Office 1954 until renamed SANDGATE WEST 1977

5t	1.5	2	30.5	Code NE7	R	21 SE 53	16 DE 61	
5tx	"	"	"	NE7 removed from 5t	R	-7 NO 64	-4 JE 65	
5x(s)	"	"	"	SDL without time fitted (*30 AP 67; 30 AP 77.(C)	2R	15 JY 74		

NASHVILLE NORTH 1.5km N of Nashville PO

Post Office 1966 until renamed BRIGHTON-NATHAN STREET 1977

5s	4.5	4.5	30.5		R	-2 OC 69	24 SE 75	
----	-----	-----	------	--	---	----------	----------	--

NATHAN 10km S of Brisbane at Griffith University

Post Office 1982-

6s	13	14	32.5	QLD-4111. (*10 AU 82; 20 NO 85. (C)	2R	-5 FE 82		
----	----	----	------	-------------------------------------	----	----------	--	--

NATURAL BRIDGE 12km S of Numinbah Valley

Telephone Office 1953->1956

5								
---	--	--	--	--	--	--	--	--

NEBO 80km SW of Mackay

Post Office 1864-

1	3	3	27		C	13 FE 15	14 JL 61	
5s	14	16	30		C	20 OC 62	26 MR 76	
5st	"	"	"	Time added to 5s	C	31 AU 76	-7 AU 95	
6st(i)	16.5	17	32.5	QLD-4741	C	22 AU 79	-2 OC 89	
6st(ii)	16.5	15	32.5	QLD-4742	C	28 MR 90	10 AP 94	

QUEENSLAND STEEL DATESTAMPS - COMMONWEALTH PERIOD

NELIA 48km E of Julia Creek
Receiving Office 1908-1909; Post Office 1909-

1(i)	•	•	25	A in Nelia damaged.	S	-5 DEC 13	29 AUG 28	
1(ii)	3.5	2.5	25	1(i) now with arcs and two letter month.	C	11 JE 30	-3 SE 53	
5	8.5	9	30.5		S	15 AP 52	13 MY 66	
5(s)	"	"	"	SDL fitted to 5	S	23 AU 71	30 AP 73	
6s(i)				QLD-4830				
6s(ii)	13	13	32.5	QLD-4822	S	-9 OC 80	30 AP 82	
6s(iii)	13	12	32.5	QLD-4816. (*) 20 MR 90. (C)	S	12 AU 85	12 NO 91	

NELLY BAY on Magnetic Island, 11km NNE of Townsville
Receiving Office 1923-1927; Post Office 1927-1982

5	6	5	30.5		R	-5 SE 38	12 FE 68	
5(s)	"	"	"	SDL fitted to 5	S	22 SE 72	<u>26 MR 76</u>	
6s	10.5	10.5	33	QLD-4816. (*) 1 SE 81. (C)	S	21 NO 77	23 OC 78	

NERADA 20km W of Innisfail
Telephone Office 1927-1929, then after 1956

5	9	9	31			(*) 14 JY 38. (C)		
5(s)	"	"	"	SDL fitted to 5.		(*) 17 DE 65. (C)		

NERANG 8km WSW of Southport
NERANG CREEK (2) renamed. Post Office 1877-

1t			25	Time across	C	15 OC 07	-1 JY 38	
5	7	6	30.5		C	-5 AU 38	27 JA 66	
5(s)	"	"	"	SDL fitted to 5	C	16 MR 70	17 MR 77	
6t(i)	14	14	32.5	QLD 4211. Code 1. LDL	R	25 JY 85		
6t(ii)	14	14	32.5	QLD 4211. Code 2. LDL	C	15 FE 88	14 MR 88	
6t(iii)	14	14	32.5	QLD 4211. Code 3. LDL	S	-8 JY 88	23 OC 90	
6t(iv)	<u>14</u>	<u>14</u>	32.5	QLD 4211. Code 4. LDL	<u>2R</u>	<u>16 FE 87</u>		

NERANWOOD 10km SW of Mudgeeraba
Telephone Office 1924->1956

1								
---	--	--	--	--	--	--	--	--

NETHERBY 36km SSW of Maryborough
Receiving Office 1912-1927; Post Office 1927-1978

1(i)	•	•	28	CDS NETHERBY RO	2R	16 NO 25	-6 JE 36	
1(ii)	"	"	"	Smaller NETHERBY inserted in place of NETHERBY RO	3R	25 FE 47	<u>26 JL 51</u>	
5s	5	5	31		2R	-1 OC 60	<u>24 NO 72</u>	

NETHERDALE 75km W of Mackay
Receiving Office 1913-1924; Post Office 1924-1975

1	•	•	30		S	29 AU 27	10 OC 59	
5s	3.5	3.5	31		R	26 SE 62	10 MR 71	

NEUMGNA 7km W of Yarraman
Telephone Office 1953->1956

5								
---	--	--	--	--	--	--	--	--

NEURUM (2) 13.5km E of Kilcoy
Post Office 1880-1887; Receiving Office 1913-1927; Post Office 1927-1957

1	•	•	27		2R	11 DE 35	<u>25 OC 53</u>	
---	---	---	----	--	----	----------	-----------------	--

NEUVE 35km NNW of Toowoomba
BERGENSIDE renamed. Receiving Office 1916-1927; Post Office 1927-1961

1	5	5	29.5		2R	29 FE 40	-4 JY 61	
---	---	---	------	--	----	----------	----------	--

NEW BEITH 10km W of Jimboomba
Telephone Office 1953->1956

5								
---	--	--	--	--	--	--	--	--

QUEENSLAND STEEL DATESTAMPS - COMMONWEALTH PERIOD

NEW FARM (2) 1.5km ENE of Brisbane GPO

Post Office 1936-

4	5.5	6	30		C	-5 AP 39	-4 JY 60	
5(i)	1	1	30.5	Code N1	S	19 DE 44	-3 AU 50	
5(ii)	"	"	"	Now Code N8	S	19 MR 54	-6 MR 58	
5(ii)x	"	"	"	N8 removed from 5(ii)	S	-7 NO 66	22 JE 67	
5st	2	2.5	30	Code N8	S	30 DE 57	-1 MR 58	
5stx	"	"	"	N8 removed from 5st	C	14 JA 58	17 OC 76	
5s(i)	9	10	30.5	Code 1	C	-5 DE 62	-3 JE 87	
5s(ii)	9	10	30.5	Code 2	S	-5 SE 63	-9 JE 71	
6st	9	8.5	33	QLD-4005	C	-1 DE 80	-6 FE 86	

5sp	4	4	30.5			11 DE 67	29 NO 73	
-----	---	---	------	--	--	----------	----------	--

NEW MOONTA 17km NNE of Mount Perry

Receiving Office 1903-1908; Post Office 1908-1960

1	•	•	25		R	28 JAN 10	-3 JUN 58	
---	---	---	----	--	---	-----------	-----------	--

NEWBURY JUNCTION 22km W of Mackay

Receiving Office 1892-1903, 1911-1927; Post Office 1927-1961

1	1.5	0.5	29		4R	-2 AP 41		
---	-----	-----	----	--	----	----------	--	--

NEWELL 10km NW of Port Douglas

Post Office 1955-1981

5	9	10	30.5		R	23 JY 58	20 NO 69	
5(s)	"	"	"	SDL fitted to 5.	R	-4 JE 70	14 MR 79	

(* 23 SE 53; 23 NO 63. (C)

(* 16 NO 51. (C)

NEWHOLME S of Meandarra

Telephone Office 1936->1956

4								
---	--	--	--	--	--	--	--	--

NEWINGA 11km SW of Talwood

Telephone Office 1915-1927

1								
---	--	--	--	--	--	--	--	--

NEWMARKET 4km NNW of Brisbane GPO

Receiving Office 1888-1893, 1901-1927; Post Office 1927-

4	4.5	6	30		S	-1 JE 35	19 DE 88	
5	1	1.5	30	Code NW1	S	15 JE 45	17 NO 54	
5x(s)	"	"	"	NW1 removed from 5 and SDL fitted				
5st	5	6	30.5		S	19 DE 60	20 SE 63	
5s	"	"	"	Time removed from 5st	C	27 AP 72	19 DE 88	
6st				QLD-4051				

NEWMARKET POSTAL DEPOT

Opened

3bt	2	2	30	POST DEPOT/NEWMARKET Q	S	-1 DE 36	21 JA 58	
-----	---	---	----	------------------------	---	----------	----------	--

NEWSTEAD 3km NNE of Brisbane GPO

BOOROODABIN renamed. Post Office 1964-

5s	8	8.5	30.5		C	-4 NO 64	-2 OC 92	
5st	7.5	8.5	30.5		C	-3 SE 65	-9 NO 73	
6st	10	8	33	QLD-4006	S	23 MR 79	-1 FE 85	

5sp	5	5	30.5	PAID AT NEWSTEAD in red		-3 AP 64	15 JY 87	
-----	---	---	------	-------------------------	--	----------	----------	--

NEYLONS 16km SE of Cecil Plains

Telephone Office 1936-1956

4								
---	--	--	--	--	--	--	--	--

NIGGER CREEK 5km SSE of Herberton

Receiving Office 1899-1910; Post Office 1910 until renamed WONDECLA 1918

1	1	1	27		4R	31 MY 13	-7 JU 14	
---	---	---	----	--	----	----------	----------	--

NIGHT JAR near Townville

Telephone Office 1927-1946

1								
---	--	--	--	--	--	--	--	--

QUEENSLAND STEEL DATESTAMPS - COMMONWEALTH PERIOD

NIKENBAH 25km NNE of Maryborough
Receiving Office 1896-1910; Post Office 1910-1971

1	2	2	27		C	28 NO 12	18 NO 60	
5s	7.5	8.5	30.5		S	13 NO 61	18 JA 71	

NINDAROO near Mackay
Telephone Office 1924-1928

1								
---	--	--	--	--	--	--	--	--

NINDIGULLY 42km SE of St. George
Receiving Office 1909-1912; Post Office 1912-1974

1	3	2	29		S	31 JY 24	16 MY 35	
4	6	6	30.5		S	30 JY 36	10 MR 60	
5s	6.5	7.5	30.5		R	-4 OC 63	12 FE 71	

NIVE STORE 30km N of Augathella
Telephone Office 1924-1936

1	•	•	28			(*) 12 SE 20; 2 SE 29; 12 SE 30. (C)		
---	---	---	----	--	--	--------------------------------------	--	--

NIXON near Wallen Creek
Telephone Office 1924-1939

1								
---	--	--	--	--	--	--	--	--

NOBBY BEACH 11km SSE of Southport
Post Office 1966-

5s	3	3	30		C	-5 AP 67	-4 AP 89	
----	---	---	----	--	---	----------	----------	--

NOBBYS (NOBBY) 9km N of Clifton
NOBBYS SIDING renamed. Open as NOBBYS Post Office 1902-1908; renamed NOBBY 1908-

1	3	2.5	27	Also in blue.	C	15 AU 14	11 DE 61	
5s	13	14	30		C	18 DE 61	29 AU 77	
6s	"	"	"	P.C. 4360 added to 5s. (*) 28 DE 80. 28 JY 90. (C)	S	17 OC 85	28 JY 90	

NOCUNDRA 210km SW of Quilpie
Receiving Office 1889-1890; Post Office 1890-1920; Receiving Office 1920-1927; Post Office 1927-1933

1	•	•	25		4R	21 SEP 17	-1 JAN 19	
---	---	---	----	--	----	-----------	-----------	--

NONDA 70km W of Richmond
Receiving Office 1908-1910; Post Office 1910-1975

1	4	4	27		R	-7 MR 13	31 MR 47	
5	13	12	30.5		C	12 AP 57	18 JA 67	
5(s)	"	"	"	SDL fitted to 5	R	23 FE 70	29 JY 71	
6s	13	13	30	QLD-4821. (*) 30 SE 7. (C)	4R	-8 AP 73		

NOONDOO 20km E of Dirranbandi
Receiving Office 1913-1927; Post Office 1927-1968

4	7.5	6	30		S	27 OC 34	30 MY 60	
5s	9	10	31		R	14 OC 63	-4 NO 65	

NOONGA 50km NW of Miles
Receiving Office 1909-1917; Telephone Office 1917-1927

1								
---	--	--	--	--	--	--	--	--

NOORLAH 7km N of Bloomsbury
Telephone Office 1946->1956

5								
---	--	--	--	--	--	--	--	--

NOOSA HEADS 20km ENE of Cooroy
NOOSA VILLAGE renamed. Receiving Office 1905-1920; Post Office 1935-

5(i)			29	No arcs/dots	S	20 DE 38	29 JE 46	
5(ii)	2	3	29.5		C	20 NO 40	15 JA 62	
5(i)(s)	"	"	"	SDL fitted to 5(ii)	C	-5 JY 64	30 AU 89	
5s	7.5	8	30.5		C	21 SE 60	25 FE 83	
6s	8.5	8.5	32.5	QLD-4567	C	-2 AP 84	18 FE 85	
6sp	8	8	33	P.C. 4567 In red		-2 FE 81	30 DE 82	

QUEENSLAND STEEL DATESTAMPS - COMMONWEALTH PERIOD

NOOSAVILLE 16km ENE of Cooroy

Post Office 1928-

4	6.5	5	29.5		S	10 DE 35	10 MY 61	
5	4	4	28		C	18 NO 59	24 JY 67	
5(s)	"	"	"	SDL fitted to 5	C	28 AP 69	-3 OC 74	
5s	6	7	30.5		C	12 JY 63	31 MY 78	
6s		8.5	33	P.C. 4566	S	-9 JY 80	-6 MR 85	

NORANSIDE 80 km N of Boulia

Telephone Office 1927-1940; Post Office 1940- 1949; Telephone Office 1949->1956

5	3	4	30.5			(*23 JA 41. (C)	3R	29 DE 40	12 OC 55	
5(s)	"	"	"	SDL fitted to 5.		(*23 JA 70. (C)				

NORCURRY 14km NE of Quamby

Telephone Office 1924-1970

5						(*25 OC 42. (C)				
5(s)				SDL fitted to 5.		(*10 JY 65. (C)				

NORJINGHI near Jandowae

Telephone Office 1924-1946

1										
---	--	--	--	--	--	--	--	--	--	--

NORMAN PARK 3km ESE of Brisbane GPO

Receiving Office 1914-1927; Post Office 1927-

4	3	3	29.5		2R	27 MY 47	10 AP 51	
5s	7	7.5	30.5		C	19 SE 62	-9 JY 85	

NORMANTON 135km WNW of Croydon

NORMAN RIVER renamed. Post Office 1872-

1	•	•	25.5		C	10 JA 19	29 OC 53	
5(i)	3	3	30	Big letters. Big Q	S	28 AU 57	30 AU 65	
5(i)(s)	"	"	"	SDL fitted to 5(i)	C	-5 OC 77	-2 JA 85	
5(ii)	3	5	30.5	Smaller letters. Small Q	C	14 MY 55	12 FE 66	
5(ii)(s)	"	"	"	SDL fitted to 5(ii)	R	19 AP 73	22 AU 83	
5st	4.5	4	30.5	Wide letters	C	24 FE 67	-2 FE 88	

5sp	2.5	3	30.5	In red		10 FE 77	11 SE 90	
-----	-----	---	------	--------	--	----------	----------	--

NORTH ARAMARA 38km W of Maryborough

Telephone Office 1927-1929; Post Office 1929-1966

1	•	•	29		2R	27 AP 49	31 MY 61	
---	---	---	----	--	----	----------	----------	--

NORTH ARM 13km N of Nambour

Receiving Office 1891-1912; Post Office 1912-1974

1	2.5	2.5	29		S	23 MR 14	16 MY 38	
5	5	5	31	Narrow letters. Large Q	S	-9 JY 39	-1 FE 60	
5s	7.5	7.5	30.5	Wide letters	S	-2 OC 63	-6 JA 73	

NORTH BRISBANE 0.75km NNW of Brisbane GPO

Post Office 1962 until renamed SPRING HILL 1980

5s(i)	6.5	8	31	Code 1.		(*11 JE 75. (C)	C	11 FE 70	-5 AP 79	
5s(ii)	6.5	8	30.5	Code 2.		(*15 MY 70. (C)	R	-3 FE 71		
5st	5.5	6	30.5		C	24 OC 62		-8 JA 73		
6st	1	1	30	QLD-4000.		(*34 OC 61. (C)	R	17 MR 78		

5sp	3	4	30.5	In red		22 OC 68				
-----	---	---	------	--------	--	----------	--	--	--	--

NORTH BUNDABERG 0.75km N of Bundaberg PO

Post Office 1878-1926; Reopened as BUNDABERG NORTH 1949

1	1	2	29		3R	10 DE 13	21 DE 25	
---	---	---	----	--	----	----------	----------	--

NORTH DEEP CREEK 17km N of Gympie

Telephone Office 1936->1956

4										
---	--	--	--	--	--	--	--	--	--	--

NORTH DULACCA 20km NNE of Dulacca

Telephone Office 1927->1956

1										
---	--	--	--	--	--	--	--	--	--	--

QUEENSLAND STEEL DATESTAMPS - COMMONWEALTH PERIOD

NORTH GAIRLOCH 4 km N of Ingham
Telephone Office 1925-1961

1								
---	--	--	--	--	--	--	--	--

NORTH GOOBURRUM 15km NW of Bundaberg
Telephone Office 1953->1956

5								
---	--	--	--	--	--	--	--	--

NORTH GREGORY near Proserpine
Telephone Office after 1956

5s	5	5	30.5	LDL. (*) 18 MY 58. (C). SDL (*) 2 AU 62. (C)				
----	---	---	------	--	--	--	--	--

NORTH IPSWICH 0.75km N of Ipswich PO
Receiving Office 1903-1908, 1916-1921; Post Office 1921-

1	•	•	29		C	-8 OC 27	-8 JE 61	
5s	1	2	30.5		C	28 AU 62	24 OC 88	
5st	2	2	30.5		C	28 AU 62	29 AU 88	

NORTH ISIS CENTRAL MILL 37km SSW of Bundaberg
NORTH ISIS CENTRAL STATION renamed. Receiving Office 1898-1909; Post Office 1909 until renamed ISIS CENTRAL MILL 1930

1	•	•	27	Also in violet	R	-1 DE 09	22 AU 29	
---	---	---	----	----------------	---	----------	----------	--

NORTH KILLARNEY 1.5km N of Killarney (1)
KILLARNEY NORTH renamed. Post Office 1895 until renamed KILLARNEY (2) 1905

1	•	•	25		4R	15 NOV 05	18 FEB 13	
---	---	---	----	--	----	-----------	-----------	--

NORTH KOONDAI-I 1.5km SE of Bell
1925-1927; Post Office 1927-1936; Telephone Office 1936-1946

4								
---	--	--	--	--	--	--	--	--

NORTH MACKAY 1.5km NNE of Mackay PO
Receiving Office 1919-1927; Post Office 1927 until renamed MACKAY NORTH 1936

1	1	1	29		4R	-4 JE 28	19 JE 31	
---	---	---	----	--	----	----------	----------	--

NORTH MACLAGAN 6km NE of MacLagan
Telephone Office 1927-1936

1								
---	--	--	--	--	--	--	--	--

NORTH QUIBET 90km SSW of Roma
Telephone Office 1953->1956

5								
---	--	--	--	--	--	--	--	--

NORTH ROCKHAMPTON 1.5km NE of Rockhampton PO
Receiving Office 1876-1884; Post Office 1884 until renamed ROCKHAMPTON NORTH 1959

1	•	•	25		C	29 NO 36	-3 FE 60	
5	•	•	30.5	CDS. NORTH	S	10 MR 50	19 MY 54	
5t(i)	1	1	31	CDS. NTH.	C	-3 MY 55	-1 DE 59	
5t(ii)	0.5	0.5	29.5	CDS. N TH	2R	24 SE 54	30 NO 57	

5p	•		31	CDS NTH ROCKHAMPTON Price in D/L in red		12 MY 59		
----	---	--	----	---	--	----------	--	--

NORTH TAMBORINE 10km N of Canungra
NORTH TAMBOURINE renamed. Post Office 1926-

1			30	No arcs/dots	C	23 FE 26	12 DE 61	
5s	4	5	30.5		C	31 JY 62	10 MY 86	

NORTH TAMBOURINE 10km N of Canungra
Post Office 1920 until renamed NORTH TAMBORINE 1926

1	•	•	27		4R	-9 OC 23	19 NO 25	
---	---	---	----	--	----	----------	----------	--

NORTH WARD 2.5km WNW of Townsville PO
Post Office 1946-1979

5	3.5	2.5	30		S	-9 SE 47	30 MY 66	
5(s)	"	"	"	SDL fitted to 5. (*) 15 MR 69; 15 JY 83 (C)	S	21 AP 71	20 JE 74	

NORTHBROOK 17km NNE of Lowood. (At Dundas)
Telephone Office 1924->1960

1								
---	--	--	--	--	--	--	--	--

QUEENSLAND STEEL DATESTAMPS - COMMONWEALTH PERIOD

NORTHGATE 10km NNE of Brisbane GPO
TOOMBUL renamed. Receiving Office 1893-1918; Post Office 1918-

1	•	•	27		C	-1 SE 19	-2 NO 59	
5t(i)	2	2	31	Code NE9	S	12 DE 57	-9 MR 62	
5t(i)x	"	"	"	NE9 removed from 5t(i)	S	11 MY 62	10 AU 63	
5st	2	2	30.5	Code NE9. Small Q				
5stx	"	"	"	NE9 removed from 5st	C	15 FE 65	16 MR 72	
5s	9	10	30.5	Wide letters	C	-4 OC 66	29 MY 89	

5stp	0.5	0.5	30.5	Code N.E.9 price in D/L in red		29 AP 59		
5sp(x)	0.5		30.5	Time and code N.E.9 removed in red		22 MR 68		

NORTHGATE EAST 0.75km ESE of Northgate PO
Post Office 1957-

5st	5	5.5	30.5	Code NE9	S	17 MY 57	11 AP 62	
5stx	"	"	"	NE9 removed from 5st	C	20 JE 62	-6 AU 68	
6s	3	3	30	QLD-4013	C	-3 SE 76	21 MY 88	

NORTHGATE MAIL CENTRE
Opened

6t(i)	2.5	2.5	33	Code 2	C	17 FE 92	18 MR 93	
6t(ii)	2.5	2.5	33	Code 4	C	16 JA 94	19 AP 94	
6t(iii)	2.5	2.5	33	Code 7	C	-8 AP 92	22 DE 93	
6t(iv)	2	2	32	Code 1	2R	30 SE 94		

6tp	3	3	32			23 JA 5		
-----	---	---	----	--	--	---------	--	--

NORTHLANDS 1.5km N of Toowoomba PO
Post Office 1969-

6s	9.5	9	30.5	QLD-4350. (*) 1 JE 67; 2 JA 6. (C)	S	23 SE 77	19 JE 87	
----	-----	---	------	------------------------------------	---	----------	----------	--

NORTON 25km N of Many Peaks
Post Office 1880-1892; Receiving Office 1892-1905; Post Office 1905-1909

--	--	--	--	--	--	--	--	--

NORWELL 6km E of Yatala
Receiving Office 1889-1893; Telephone Office 1924->1956

1								
---	--	--	--	--	--	--	--	--

NORWIN 27km SSW of Bowenville
WEST PRAIRIE renamed. Receiving Office 1921-1927; Post Office 1927-1941

--	--	--	--	--	--	--	--	--

NUDGEE 13km NNE of Brisbane GPO
Post Office 1882-

1	•	•	25		C	15 NOV 13	18 MAR 38	
5	2	2	30	Code NE5	S	-5 OC 48	16 MR 61	
5x(s)	"	"	"	NE5 only partially removed from 5 and SDL fitted	C	-5 JY 62	12 SE 86	

NUDGEE BEACH 14km NNE of Brisbane GPO
Telephone Office 1946; Post Office 1947-1978

5	1	2	30		S	-7 JE 51	15 AP 68	
5(s)	"	"	"	SDL fitted to 5	R	-3 JY 70	21 MR 74	

NUDLEY 35km NE of Chinchilla
Telephone Office 1927- until renamed BURRA BURRI 1957

1								
---	--	--	--	--	--	--	--	--



Nambour type 2(ii)p



Nandowrie type 1



Nara type 1



Nerang type 6t(iii)

QUEENSLAND STEEL DATESTAMPS - COMMONWEALTH PERIOD

NUMINBAH VALLEY 16km SSE of Canungra
UPPER NERANG renamed. Post Office 1939-1957

5	2	1.5	29.5		R	23 JA 40	23 OC 54	
---	---	-----	------	--	---	----------	----------	--

NUNDAH 8km NNE of Brisbane GPO
GERMAN STATION renamed. Post Office 1883-

1t(i)			25	Time across	C	17 DE 07	-8 DE 24	
1t(ii)	1	1	28		C	28 NO 25	18 FE 61	
1	•	•	27		C	16 OC 23	27 FE 62	
5t	1	1	30.5	Code NE3	C	21 MR 49	14 DE 65	
5x(s)(i)	"	"	"	NE3 and time removed from 5t and SDL fitted	S	20 AU 66	16 NO 73	
5(i)	•	•	30.5	Code NE3	R	13 JE 61	20 SE 65	
5(i)x	"	"	"	NE3 removed from 5(i)	C	14 JA 66	15 OC 68	
5(i)x(s)	"	"	"	SDL fitted to 5(i)x	C	-3 DE 68	-7 MR 72	
5(ii)	9	8	31	Narrow letters				
5(ii)(s)	"	"	"	SDL fitted to 5(ii)	R	29 MR 77		
5s(i)	12	12.5	30.5	Code 1	C	15 JE 83	-2 SE 86	
5s(ii)	11.5	12	30.5	Code 2	C	24 OC 61	23 SE 88	
5s(iii)	10	11	30.5	Wide letters	C	22 AU 68	12 MY 88	
6st	8.5	8	30	QLD-4012	C	20 MR 74	17 OC 89	
6s	10	10	30	QLD-4012	S	16 DE 81	24 DE 87	

5stp	4	5	30.5			-1 SE 85		
------	---	---	------	--	--	----------	--	--

NUNKULLA 12km SW of Cambooya
Telephone Office 1936-1940

4								
---	--	--	--	--	--	--	--	--

NUTGROVE 57km NNW of Toowoomba
Receiving Office 1904-1927; Post Office 1927-1966

1	1	2	29		S	28 JY 27	22 NO 59	
5s	8	8	30.5		4R	26 JE 64	12 MY 65	

NYAMBA 5km NNW of Southport
Post Office 1957 until renamed ANGLERS PARADISE 1962

5	5.5	6	30.5		4R	19 DE 57	20 AU 62	
---	-----	---	------	--	----	----------	----------	--

NYMBOOL 10km WNW of Mount Gamet
Post Office 1902-1917; Receiving Office 1917-1927; Post Office 1927-1973

1	•	•	27		2R	-9 MR 38	24 AP 54	
5s	9.5	11	30.5	(*) 2 JA 6. (C)	2R	31 DE 64	25 NO 69	



Nebo type 6st(i)



Nebo type 6st(ii)



Nobby type 6s



Nonda type 6s



North Isis Central Mill type 1



North Tambourine type 1



Nudgee type 5x(s)



Nundah type 5t

O

OAK FOREST 27km WNW of Cairns
Telephone Office 1927-1946

1	2	2	27		3R	27 JE 36	13 AP 43	
---	---	---	----	--	----	----------	----------	--

OAKENDEN 8km SE of Eton
Telephone Office 1927->1956

1								
---	--	--	--	--	--	--	--	--

OAKKEY 27km WNW of Toowoomba
OAKKEY CREEK renamed. Post Office 1878-

1(i)	•	•	25	3 letter month	C	24 JAN 08	10 MAY 27	
1(ii)	"	"	"	1(i) now with smaller dots/letters	S	11 NOV 53	20 MAR 57	
1(iii)	3.5	4	28	Wide letters	C	-3 SE 13	29 JE 34	
1(iv)	1	1	"	1(iii) now with 1mm arcs	C	14 AP 38	23 AP 59	
1(v)	5	5	29		C	-6 JE 28	15 AP 54	
5	5	5	30.5		R	13 MR 64	14 MR 69	
5(s)	"	"	"	SDL fitted to 5	S	16 JY 71	24 AU 71	
5t	8	8	30.5		C	20 FE 45	21 JY 59	
5s	13	13.5	30.5		C	21 JY 58	-2 MR 72	
5st	14	14.5	31		C	21 DE 60	-6 MY 81	
6st	"	"	"	P.C. 4401 added to 5st below D/L	C	23 MY 84	19 OC 89	

5sp	5.5	7	30.5	PAID AT OAKKEY in red		27 OC 67		
-----	-----	---	------	-----------------------	--	----------	--	--

OAKHURST 7km W of Maryborough
Post Office 1941-1968

5	-	1	28		4R	21 NO 47	31 DE 66	
---	---	---	----	--	----	----------	----------	--

OAKTREE near Injune
Telephone Office 1926-1934

1								
---	--	--	--	--	--	--	--	--

OAKVIEW 10km ENE of Kilkivan
Receiving Office 1900-1927; Post Office 1927-1972

1	•	•	27		R	10 JE 36	-4 MY 55	
5s	9	10.5	30.5	(*) no dateline. (C)	R	11 JY 61	-7 OC 70	

OAKWOOD 50km W of Augathella
Receiving Office 1899-1927; Post Office 1927-1930

1	4	4	28					
---	---	---	----	--	--	--	--	--

O'BIL BIL 19km SE of Eidsvold
Receiving Office 1924-1927; Post Office 1927-1953

1	5	5	29	Both arcs became broken	2R	16 FE 31	28 JY 39	
5	4.5	4.5	30.5	(*) 12 OC 43; 29 JY 42. (C)				
5(s)	"	"	"	SDL fitted to 5. (*) Q MR 56. (C)				

OBI OBI 17km W of Nambour
Receiving Office 1894-1927; Post Office 1927-1930; Telephone Office 1930->1956

5	5.5	5.5	30	(*) 29 AU 37; 25 SE 58. (C)				
5(s)	"	"	"	SDL fitted to 5. (*) 15 AU 71; 19 DE 77. (C)				

OCEAN VIEW 10km N of Dayboro
Telephone Office 1953->1956

5	4	5.5	30.5	(*) 15 NO 47; 15 DE 74. (C)				
---	---	-----	------	-----------------------------	--	--	--	--

O'CONNELL RIVER 15km S of Bloomsbury
Telephone Office 1940->1956

5								
---	--	--	--	--	--	--	--	--

OGMORE 33km SSE of St. Lawrence
Receiving Office 1924-1926; Post Office 1926-

1	•	•	29		C	31 JY 25	22 MY 67	
5s	10	10	30.5		C	-9 JA 68	20 NO 89	

QUEENSLAND STEEL DATESTAMPS - COMMONWEALTH PERIOD

O.K. MINES 115km W of Mossman
Post Office 1905-1911

1	•	•	25		3R	29 OCT 05	-9 APR 09	
---	---	---	----	--	----	-----------	-----------	--

OLD CANNINDAH 11km SE of Monto
Telephone Office 1940

5								
---	--	--	--	--	--	--	--	--

OLD KOLONGA 32km NW of Gin Gin
Telephone Office 1927->1956

1								
---	--	--	--	--	--	--	--	--

OLD MAROON 18km W of Rathdowney
Post Office 1937-1953

5	3	2.5	29.5		R	28 SE 37	12 SE 52	
---	---	-----	------	--	---	----------	----------	--

OLD WYANDOTTE 140km ESE of Georgetown (at Wyandotte (1) location)
Telephone Office 1940- until renamed WYANDOTTE 1944

4								
---	--	--	--	--	--	--	--	--

OLIO 58km NNE of Winton
OLIO CREEK renamed. Receiving Office 1899-1927; Post Office 1927-1970

4	10	9.5	30		3R	31 DE 34	22 DE 61	
5s	16	17	31		4R	11 FE 62	-6 AU 69	

OMAN-AMA 20km E of Inglewood
OMARNAR-MA renamed. Receiving Office 1908-1927; Post Office 1927-

1	2.5	2.5	29.5	CDS OMANAMA	S	11 NO 27	27 FE 47	
5	4.5	6	30.5	CDS OMANAMA	2R	19 JE 63	16 DE 68	
5(s)	"	"	"	SDL fitted to 5	S	15 DE 69	30 JE 92	

ONE MILE 1.5km S of Gympie
ONE MILE CREEK renamed. Post Office 1892-1979

1t			25	Time across	S	-1 DE 04	21 AU 25	
1	2	2	28.5		C	-6 MR 26	-6 JY 56	
5s	8	8	30.5		C	29 AU 62	19 JA 77	

OOLBUN 15km ESE of Townsville
Receiving Office 1896-1899; Post Office 1899-1904; Receiving Office 1907-1913; Post Office 1913-1966

1	•	•	25		R	11 NO 1914	21 MY 1931	
4	8.5	9.5	30		S	-9 AU 37	11 NO 54	
5s	11	11.5	31		3R	-4 MR 65	20 AU 65	

OONOONBA 5km S of Townsville PO
Receiving Office 1900-1924; Post Office 1924-?

1	•	•	27		S	13 JE 35	-3 OC 47	
5	6.5	8	30.5		S	-6 AU 62	24 AP 67	
5(s)	"	"	"	SDL fitted to 5	S	22 AP 71	30 SE 87	

OORINDI 60km E of Cloncurry
Receiving Office 1910-1916; Post Office 1916- ?

1	•	•	25		S	-2 OC 17	30 JA 61	
5s	11	12	30.5		2R	13 JY 64	17 FE 84	
6s				QLD-4824				

OOTANN 15km S of Almaden
Telephone Office after 1956

5s	8	8	30.5			(* 14 FE 58. (C)		
----	---	---	------	--	--	------------------	--	--

OPALTON 100km SSW of Winton
Receiving Office 1895-1896; Post Office 1896-1908; Receiving Office 1908-1909

--	--	--	--	--	--	--	--	--

ORALLO 44km NW of Roma
Post Office 1917-1973

1(i)	•	•	26.5		3R	11 MR 18		
1(ii)	3.5	4	26.5	1(i) now with arcs	S	-5 MY 26	-3 OC 56	
5s	11	12	30.5		2R	-4 DE 61	24 FE 71	

QUEENSLAND STEEL DATESTAMPS - COMMONWEALTH PERIOD

ORANGE CREEK 25km W of Biloela

Telephone Office 1953->1956

5	2.5	2	30.5						
5(s)	"	"	"	SDL fitted to 5.					

ORCHID BEACH On Fraser Island, 90km NE of Maryborough

Post Office 1969-1975

6s	2	2	30	QLD-4655.					
----	---	---	----	-----------	--	--	--	--	--

ORD 50km WSW of Herberton

Receiving Office 1903-1906; Post Office 1906-1909; Receiving Office 1909-1910; Post Office 1910-1920; Receiving Office 1920-1925;

Post Office 1931-1946, 1950-1962

1	•	•	25			4R	-9 SEP 07	28 JUN 11	
4	6	6	30			3R	10 JY 35	12 FE 53	

ORIEL PARK 5.5km NNE of Brisbane GPO

Post Office 1936 until renamed ASCOT (2) 1977

4	4	5	29			R	-7 SE 44	31 OC 56	
5s	8	8.5	30.5			C	-4 AU 65	-5 JA 73	

ORIEL PARK POSTAL DEPOT

Opened

3bt	None	None	30	POST DEPOT/ORIEL PARK Q.					
-----	------	------	----	--------------------------	--	--	--	--	--

ORION HUT 88km S of Emerald

Telephone Office 1915->1956

1									
---	--	--	--	--	--	--	--	--	--

ORKABIE 11km NNW of Carmila

Post Office 1927-1982

1	3.5	3	28			R	13 MR 35	28 JY 57	
5s	9.5	11.5	30.5			S	-9 OC 64	25 JY 79	

ORMEAU 10km SE of Beenleigh

Receiving Office 1889-1927; Post Office 1927-

1	•	•	30			S	24 AU 25	-9 AU 57	
5s	11	11	31			S	10 MY 62	30 MY 91	

ORMESBY 8km E of Gympie

Receiving Office 1908-1927; Telephone Office 1927->1956

1									
---	--	--	--	--	--	--	--	--	--

ORMISTON 2.5km WNW of Cleveland

CLEVELAND WEST renamed. Receiving Office 1889-1906; Post Office 1906-1966

1	•	•	25			S	-1 NOV 09	21 DEC 60	
5s	9	9	30.5			2R	22 OC 63	18 SE 64	

OWANYILLA 17km SSW of Maryborough

OWANILLA renamed. Receiving Office 1881-1905, 1907-1927; Post Office 1927-1969

1	2.5	3	28.5			R	-2 JE 27	22 MY 59	
5s	6	7	30.5			2R	23 SE 63	-7 MR 69	

OWENS CREEK 10km N of Gargett

Telephone Office 1924->1956

1									
---	--	--	--	--	--	--	--	--	--

OXENFORD 14km NW of Southport

Receiving Office 1889-1906; Post Office 1906-

1t			25	Time across		C	22 MR 15	22 NO 61	
5s	7.5	8.5	30.5			C	11 SE 62	-3 MR 80	
6s	11	11	32.5	PC 4210		2R	-4 DE 85		

OXFORD PARK 10km NW of Brisbane GPO

Post Office 1957-1973

5st	7	6	30.5	Code NW3		S	21 JE 57	-8 MY 62	
5stx	"	"	"	NW3 removed from 5st.		S	15 NO 62	27 MR 63	

QUEENSLAND STEEL DATESTAMPS – COMMONWEALTH PERIOD

OXLEY 11km SSW of Brisbane GPO
OXLEY CREEK renamed. Post Office 1863-

1(i)	2	2	26		S	12 AP 15	10 MY 18	
1(ii)	3.5	3	28.5		C	27 NO 32	23 JY 59	
5t	4	4	31	Code SW5	2R	24 MR 60	31 DE 60	
5x(s)	"	"	"	SW5 removed from 5t, and SDL without time fitted (*) 23 MR 66. (C)				
5s	13.5	14	30.5		C	-2 JE 75	25 JA 90	
6s	14	14	33	QLD-4075	R	25 JA 90		

OXLEY CENTRAL 0.5km NW of Oxley PO
Receiving Office 1909-1927; Post Office 1927-1979

5	•	0.5	30.5	Code SW4	R	-3 NO 54	14 MR 69	
5x(s)	"	"	"	SW4 removed from 5t and SDL fitted (*) 25 MY 73. (C)				



Oak Forest type 1



Oakey type 1(iii)



Oakey type 6st



Oakhurst type 5



O'Bill Bil type 1



Ogmore type 5s



Omanama type 5



Omanama type 5(s)



One Mile type 1



Oonoona type 5



Oorindi type 1



Orallo type 5s



Oriel Park Post Depot type 3b



Oxenford type 6s



Oxley type 1(ii)



Oxley type 5t

P

PACIFIC BEACH 10km NW of Coolangatta
Post Office 1954 until renamed PALM BEACH NORTH 1961

5	1.5	1.5	31		2R	-4 AU 55	-8 SE 61	
---	-----	-----	----	--	----	----------	----------	--

PACKERS CAMP 15km SSE of Cairns
Post Office 1951-1971

5	1	1.5	30.5		2R	14 JY 59	17 NO 68	
5(s)	"	"	"	SDL fitted to 5	2R	-9 FE 70	20 MY 71	

PADDINGTON (2) near Paddington (1)
ITHACA renamed. Post Office 1898-

1(i)	•	•	25		C	<u>18 SEP 16</u>	-4 NOV 20	
1(ii)	•	•	25	1(i) with bolder lettering	C	19 OCT 21	28 MAY 59	
1(iii)	1.5	1.5	29		C	-7 FE 25	<u>29 MY 41</u>	
5t	2	2	30	Code W2	C	<u>15 NO 47</u>	<u>13 JE 61</u>	
5tx	"	"	"	W2 removed from 5t	S	26 FE 62	<u>30 DE 68</u>	
5tx(s)	"	"	"	SDL fitted to 5tx	C	25 AU 69	11 SE 75	
5	1	2	30.5	Code W2. Tiny Q	R	-3 JA 50		
5x	"	"	"	W2 removed from 5(i)				
5x(s)	"	"	"	SDL fitted to 5(i)x	S	13 SE 84	25 MR 87	
5s(i)	2	1	30.5	Code W2				
5s(i)x	"	"	"	W2 removed from 5s(i)	R	-3 SE 71	<u>-8 JA 75</u>	
6s	"	"	"	P.C. 4064 added to 5s(i)x	C	-9 SE 80	24 OC 85	
5s(ii)	8.5	9	30.5		C	20 JA 70	-4 MR 87	
6st	4.5	4.5	30	QLD-4064	C	30 MY 80	-3 DE 92	

5p	<u>1</u>		<u>30.5</u>	In red priced not used		<u>-7 JA 64</u>		
5p(s)(t)	1		30.5	In red time and SDL fitted		19 SE 84	<u>24 AU 86</u>	

PADDYS GREEN 5km SW of Mareeba
Post Office 1965-1970

5s	8	8.5	30.5		4R	13 FE 67	29 MY 70	
----	---	-----	------	--	----	----------	----------	--

PALARDO 6km E of Dulacca
Telephone Office 1936->1956

4								
---	--	--	--	--	--	--	--	--

PALEN CREEK 10km SW of Rathdowney
Receiving Office 1887-1914, 1918-1919; Post Office 1919-1924; Receiving Office 1924-1927; Post Office 1927-1939; Telephone Office 1939-1946

5	6	4.5	30.5		3R	-6 JE 38	20 JY 39	
---	---	-----	------	--	----	----------	----------	--

PALLARENDA 8km NW of Townsville
Telephone Office 1950-1953; Post Office 1953-1977

5	3	3	31		2R	<u>10 JE 59</u>	16 JY 67	
5(s)	"	"	"	SDL fitted to 5. (*) 19 MY 53. (C)	S	10 MY 71	13 JE 73	

PALLAS STREET 2.5km N of Maryborough PO
Post Office 1913-

1	•	•	25	3 letter month	C	-3 MAY 16	30 AUG 60	
5s	5.5	6.5	30.5		C	23 FE 63	-9 OC 85	
6s	8	8	30	QLD-4650	C	-2 OC 68	<u>20 DE 76</u>	

PALM BEACH 8km WNW of Coolangatta
ELANORA renamed. Post Office 1961-

5s	3	3	30.5		C	19 AU 64	-1 JE 83	
5st	4	4	30.5		C	-5 JE 63	-4 NO 88	

5sp	1	1.5	30	In red		21 AP 72		
-----	---	-----	----	--------	--	----------	--	--

PALM BEACH NORTH 10km NW of Coolangatta
PACIFIC BEACH renamed. Post Office 1961-1977

5s	3	3.5	30		C	31 JA 61	23 AU 77	
----	---	-----	----	--	---	----------	----------	--

QUEENSLAND STEEL DATESTAMPS - COMMONWEALTH PERIOD

PALM COVE 22km NNW of Cairns
Telephone Office 1950->1956; Post Office 1967-

5s	5	5	30.5		R	11 JY 69	22 AU 79	
----	---	---	------	--	---	----------	----------	--

PALM CREEK 10km SE of Ingham
Telephone Office 1925->1956

1								
---	--	--	--	--	--	--	--	--

PALM ISLAND 50km E of Ingham
Post Office 1968-

5s	2.5	2.5	30.5		S	12 NO 69	12 NO 85	
6s	8	7	32.5	QLD-4816	C	22 SE 74	-2 NO 87	

PALM TREE (2) 17km SE of Crows Nest
Telephone Office 1953->1956

5	4.5	4.5	30		4R	10 DE 67		
---	-----	-----	----	--	----	----------	--	--

PALMER GOLDFIELD 120km SW of Cooktown
Details unknown. Possibly PALMERVILLE re-named

5s	4	3.5	31		2R	-2 MY 75	-4 JE 77	
----	---	-----	----	--	----	----------	----------	--

PALMERVILLE 130km WSW of Cooktown
Post Office 1874-1965

1	3	3	29		S	31 DE 13	28 JE 35	
5s	6	7	31		2R	21 SE 62		

(* 7 AP 70. (C)

PALMVIEW 16km SE of Nambour
Post Office 1949-1969

5	3.5	3	30		2R	22 SE 49	10 NO 68	
---	-----	---	----	--	----	----------	----------	--

PALMWOODS 7km S of Nambour
Receiving Office 1892-1902; Post Office 1902-

1t	2.5	2.5	28.5		C	23 MY 14	26 AP 35	
1	2	2	30		C	23 MY 14	25 SE 59	
4t	8.5	7	30		C	16 JE 35	-4 JY 60	
5st	9	10	30.5		C	-1 DE 60	-2 SE 72	
5s	5.5	5.5	30.5		C	26 JY 71	11 SE 84	

PALUMA 40km S of Ingham
Telephone Office 1943-1949; Post Office 1949-1971

5	5.5	4	30		3R	-9 JY 52		
5(s)	"	"	"	SDL fitted to 5. (* 17 JA 66; 13 AP 71; 30 AP 71. (C)	3R	-5 OC 66		

(* 11 DE 57. (C)

PAMPAS 18km NE of Millmerran
Receiving Office 1901-1921; Post Office 1921-1970

1	•	•	27		S	19 MY 27	10 DE 61	
5s	11	11	31		R	-9 JA 62	-6 JA 69	

PANDANUS 40km E of Charters Towers
KIRK DIGGINGS renamed. Post Office 1910-1926; Telephoned Office 1926->1956

1	2	2	26		3R	16 DE 12	26 JA 22	
---	---	---	----	--	----	----------	----------	--

PARADISE POINT 10km NNW of Southport
Post Office 1967-

5s	6	7	30.5		S	14 DE 67	18 AU 86	
----	---	---	------	--	---	----------	----------	--

PARK AVENUE 1.5km NNW of Rockhampton PO
Post Office 1946-

5	2	2.5	30.5		C	22 AP 49	-1 NO 63	
5(s)	"	"	"	SDL fitted to 5	C	18 MY 64	18 AU 73	
6st	2	2.5	30	QLD-4701	C	13 NO 70	13 MR 76	
6s(i)	"	"	"	Time removed from 6st	R	14 JE 80		
6s(ii)	1.5	1.5	30.5	QLD-4701. Big QLD	R	12 SE 78	30 JY 84	

PARK RIDGE (1) 16km W of Beenleigh
Receiving Office 1893-1927; Post Office 1927-1940

--	--	--	--	--	--	--	--	--

QUEENSLAND STEEL DATESTAMPS - COMMONWEALTH PERIOD

PARK RIDGE (2) 16km W of Beenleigh

Post Office 1984-

				Possibly used rubber cancels				
--	--	--	--	------------------------------	--	--	--	--

PARKHURST 9km N of Rockhampton

Receiving Office 1903-1927; Post Office 1927-1976

1	•	•	27		2R	20 SE 63	11 MR 69	
6s	3	3	30	QLD-4702. (*) 14 JY 73. (C)	R	30 AU 72	11 MR 73	

PARLIAMENT HOUSE 0.75km S of Brisbane GPO

Post Office 1894 until renamed BRISBANE PARLIAMENT HOUSE ?

1t			25	Time across	C	-3 MY 10	17 AU 21	
1	2	2	28		C	-4 JL 23	-3 DE 57	

PARRAMATTA PARK 0.75km NW of Cairns PO

Post Office 1960-1981

5s	3	3	30.5	(*) AU 65; 34 DE 74. (C)	S	21 FE 64	24 MY 72	
----	---	---	------	--------------------------	---	----------	----------	--

PARSONS POINT 4km ESE of Gladstone

Receiving Office 1895-1927; Post Office 1927-1965

4	4	4	30		S	14 AP 36	22 JY 63	
---	---	---	----	--	---	----------	----------	--

PARTINGTON 10km SSE of Townsville

Post Office 1958-1970

5s	4	4.5	30.5		4R	25 OC 63	30 DE 66	
----	---	-----	------	--	----	----------	----------	--

PATERSON 44km SSW of Maryborough

Telegraph Office 1880's; Receiving Office 1910-1927; Post Office 1927-1972

1	2	2	30		R	19 AU 27	14 OC 39	
5	2.5	2.5	30.5		3R	27 FE 62	25 FE 69	
5(s)	"	"	"	SDL fitted to 5	3R	20 AU 70		

PAWNGILLY 17km NW of Innisfail

MOOLABA renamed. Post Office 1926-1972

1	2	2	28.5		R	14 JE 28	30 JE 54	
5s	7	7	30.5		2R	-5 JA 67	-7 MR 69	

PEACEBOURNE near Woodford

Telephone Office 1925-1946

1								
---	--	--	--	--	--	--	--	--

PEACHESTER 10km SW of Landsborough

Receiving Office 1895-1918; Post Office 1918-phone

1(i)	•	•	25		C	17 MY 22	13 JA 54	
1(ii)	"	"	"	1(i) now with dots now much smaller	R	-6 MR 54	10 DE 61	
5s	3.5	5	30.5		S	-8 DE 62	31 JA 73	

PEACOCK SIDING 19km WSW of Ingham

Telephone Office 1924-1927; Post Office 1927-1947

1	•	•	27		3R	30 NO 32	26 JE 39	
---	---	---	----	--	----	----------	----------	--

PEAK CROSSING (1) 21km S of Ipswich

Receiving Office 1885-1886; Post Office 1886-1903; Receiving Office 1903-1910; Post Office 1910-

1	1.5	1.5	29		S	24 AP 11	-1 DE 55	
5s	1	1	30.5		C	14 FE 63	22 JA 87	
6st	"	"	"	P.C. 4306 added to 5s below D/L, and time	C	21 OC 87	15 NO 91	

PEAK DOWNS 48km ESE of Clermont

Post Office 1951-1958

5	2	2	31		2R	31 JY 51	21 MY 52	
---	---	---	----	--	----	----------	----------	--

PECHEY 30km N of Toowoomba

Receiving Office 1911-1927; Post Office 1927-1971

4	10.5	10.5	30.5		R	30 OC 33	22 NO 60	
5s	11	12.5	31	(*) 31 JY 69. (C)	R	-8 SE 62	30 JE 70	

PEEL ISLAND 8km ENE of Cleveland

Telegraph Office 1880's->1956

--	--	--	--	--	--	--	--	--

QUEENSLAND STEEL DATESTAMPS - COMMONWEALTH PERIOD

PEERAMON 6km NNE of Malanda
Receiving Office 1911-1913; Post Office 1913-1974

1	•	•	25		C	21 JA 1916	-1 OC 1940	
5s	10	11	30.5	LDL. (*) 20 MR 48. SDL. (*) 15 JA 66; 30 SE 74. (C)	2R	-7 SE 67	8 JA 74	

PELICAN 30km NE of Chinchilla
Receiving Office 1909-1915; Post Office 1915-1968

1	•	•	28		S	30 JE 33	21 JE 52	
5s	10.5	10.5	30		3R	-9 OC 64	-3 JA 67	

PENGARRY 8km NNW of Toowoomba
PENGARRY JUNCTION renamed. Telephone Office 1946-1958

5								
---	--	--	--	--	--	--	--	--

PENGARRY JUNCTION 8km NNW of Toowoomba
Telephone Office 1924 until renamed PENGARRY 1946

1								
---	--	--	--	--	--	--	--	--

PENNSFIELD near Bowen
Telephone Office 1950-1977

5	4	5.5	30					
5(s)	"	"	"	SDL fitted to 5. (*) 18 JE 57. (C)				

PENTLAND 105km WSW of Charters Towers
BETTS CREEK renamed. Post Office 1885-

1(i)	•	•	25		C	22 SEP 07	-3 JUN 39	
1(ii)	2.5	2.5	25	1(i) now with arcs	S	12 OCT 39	29 SEP 58	
5s	8	9	30.5		C	-5 JE 63	19 JY 91	

PERANGA 30km NE of Bowenville
Post Office 1913-

1	3.5	3	30	Large frame break by 1934	C	11 NO 13	-1 JE 61	
5s	9	10	30		S	-9 JA 62	16 JE 86	

PERCYVILLE 85km SSE of Georgetown
PERCY RIVER renamed. Post Office 1914-1918; Receiving Office 1918-1920

1	•	•	27		4R	-8 JA 15	-1 JA 18	
---	---	---	----	--	----	----------	----------	--

PEREGIAN BEACH 20km ESE of Cooroy
Post Office 1971-

6s	3.5	3.5	30.5	QLD-4573	R	19 JY 72	15 JE 83	
----	-----	-----	------	----------	---	----------	----------	--

PERSEVERANCE 26km NNE of Toowoomba
Telephone Office 1927-1950

1	•	•	27					
---	---	---	----	--	--	--	--	--

PERWILLOWEN 4km W of Nambour
Telephone Office 1924->1966

1	•	•	27		4R	-1 JE 51	-1 JA 66	
---	---	---	----	--	----	----------	----------	--

PETERSENS HILL 27km SSE of Gatton
Telephone Office 1920-1924

1								
---	--	--	--	--	--	--	--	--

PETFORD 48km W of Herberton
Receiving Office 1903-1924; Post Office 1924-1983

1(i)	•	•	27	CDS PETFORD RO	2R	-3 JY 22	27 AP 35	
1(ii)	"	"	"	1(i) with RO removed and name centred	S	-4 JA 36	15 MY 58	
5s	11	11	30.5		3R	12 OC 65	24 OC 73	

PETHERMORE near Cloncurry
Telephone Office 1936-1940

4								
---	--	--	--	--	--	--	--	--

QUEENSLAND STEEL DATESTAMPS - COMMONWEALTH PERIOD

PETRIE 22km NNW of Brisbane GPO
NORTH PINE renamed. Post Office 1911-

1	•	•	25		C	31 MAY 13	20 DEC 37	
5	6	7	30		C	16 AU 39	-1 JY 57	
5(s)	"	"	"	SDL fitted to 5	S	29 JA 71	-8 DE 72	
5st	14.5	14.5	30		C	21 SE 60	16 JA 73	
6st	10	9.5	30	QLD-4502	C	22 OC 74	22 AU 84	
6s	"	"	"	Time removed from 6st	S	-6 FE 85	27 NO 92	

5sp	5	5	30.5	Price removed in red		24 SE 71		
-----	---	---	------	----------------------	--	----------	--	--

PETRIE TERRACE 1.5km WNW of Brisbane GPO
Receiving Office 1878-1879, 1886-1890; Post Office 1890-1972

1t			25	Time across	C	28 DE 14	15 DE 22	
1	1.5	1.5	27		C	23 OC 23	30 MR 62	
5t(i)	none	none	30.5	Code B16. Big Q	S	-8 NO 43	15 MY 61	
5t(i)x	"	"	"	B16 removed from 5t(i)	S	18 JA 66	20 JE 66	
5t(i)x(s)	"	"	"	SDL fitted to 5t(i)x	C	29 JY 69	15 AP 70	
5t(ii)	1.5	1	30	Code B16	C	23 AP 56	15 SE 61	
5t(ii)x	"	"	"	B16 removed from 5t(ii)	C	13 AP 62	10 FE 70	
5t(ii)x(s)	"	"	"	SDL fitted to 5t(ii)x	C	-1 MY 70	11 JY 72	
5(i)	2	1		Code B16				
5(i)x	"	"	"	B16 removed from 5(i)				
5(i)x(s)	"	"	"	SDL fitted to 5(i)x. (* 20 JY 72, 28 JY 72. (C)				
5(ii)	•	•	29	Never a code	C	-7 SE 53	24 MR 66	
5(ii)s	"	"	"	SDL fitted to 5(ii). (* 29 JY 72, 29 AU 72. (C)	C	10 MR 71	25 AU 72	

PHILPOTT CREEK 24km W of Gayndah
Receiving Office 1914-1915; Post Office 1915-1953

1	•	•	27			(* 21 FE 36. (C)	2R	23 OC 16	11 OC 48	
---	---	---	----	--	--	------------------	----	----------	----------	--

PIALBA 32km NNE of Maryborough
Receiving Office 1876-1882; Post Office 1882-

1	2.5	2.5	27		C	24 JA 12	24 MR 58	
5	6	7	30.5		C	-5 SE 40	-2 JA 58	
5s(i)	10.5	10.5	30.5	Tiny letters	C	11 MR 59	11 OC 82	
5s(ii)	11	11.5	30.5	Wider spaced letters	C	-1 JE 64	18 OC 85	
6s	12	12	30	QLD-4655	C	15 JE 77	-3 NO 88	
6st(i)	16	16	33	QLD-4655	C	-8 JE 86	29 SE 97	
6st(ii)	11.5	11.5	30.5	QLD-4655	R	23 AP 75	-6 MY 75	

5sp	6	7	30	In red		26 OC 70		
6sp	7	7	30.5	P.C. 4655 above D/L in red		-2 JA 81	29 DE 88	

PIALBA SOUTH S of Pialba
Telephone Office 1940->1956

5								
---	--	--	--	--	--	--	--	--

PICKANJINNIE 32km E of Roma
PICKANJENNIE renamed. Post Office 1910-1969

1	1.5	1.5	27		S	21 DE 12	14 MY 55			
5s	10	11	30.5			(* 19 AU 63. (C)	3R	10 SE 62	16 NO 66	

PICNIC BAY on Magnetic Island, 8.5km NE of Townsville
MAGNETIC ISLAND renamed. Post Office 1935-

4	6	6	30		R	-1 NO 35	-8 NO 60			
5s	8.5	9	30.5			(* 24 MR 88. (C)	C	25 AU 64	15 NO 86	

PIER AVENUE, SANDGATE 16km N of Brisbane GPO
Telephone Office 1915-1936; Post Office 1936 until renamed SHORNCLIFFE 1938

4	5	5	30.5	CDS PIER AVENUE. Datestamp arrived 25.9.36	4R	25 SE 36		
---	---	---	------	--	----	----------	--	--

PIERCE CREEK 12km N of Crows Nest
Telephone Office 1927-1929

1								
---	--	--	--	--	--	--	--	--

PILE LIGHTHOUSE at the mouth of the Brisbane River
Telegraph Office 1880's->1956

--	--	--	--	--	--	--	--	--

QUEENSLAND STEEL DATESTAMPS – COMMONWEALTH PERIOD

PILTON 16km NE of Clifton

Post Office 1878-1892; Receiving Office 1892-1910, 1911-1927; Post Office 1927-1977

1	4.5	4.5	30		S	14 OC 44	-9 NO 53	
5s	13	14	30		R	29 JY 65	12 MR 76	

PIMPAMA 14km SE of Beenleigh

Post Office 1868-1889; Receiving Office 1889-1924; Post Office 1924-1988

1	•	•	29		C	-9 MY 25	-7 AU 56	
5s	9	9	30		S	-3 JA 62	17 JE 84	
6t	10.5	11.5	33		2R	-6 NO 85		

PINDI PINDI 58km WNW of Mackay

Telephone Office 1927-1935; Post Office 1935-1981

4	8.5	8	30		S	27 FE 36	18 DE 58	
5s	6.5	8	30.5		S	11 MY 62	13 SE 74	

PIN GIN HILL 10km WSW of Innisfail

Telephone Office 1955-1968

5								
---	--	--	--	--	--	--	--	--

PINE HILL 125km W of Emerald

Post Office 1883-1977

1	•	•	25		S	26 SEP 23	11 JA 67	
6s	8	8	30	QLD-4702.	S	25 MR 70	28 JA 74	

PINE MOUNTAIN 10km NW of Ipswich

Post Office 1869-1905; Receiving Office 1905-1920; Telephone Office 1920-1944; Post Office 1944-1957

5	2	1.5	30		2R	13 FE 51		
---	---	-----	----	--	----	----------	--	--

PINKENBA 10km NE of Brisbane GPO

Receiving Office 1892-1897; Post Office 1897-

1	•	•	27		C	-1 OC 32	-2 OC 64	
4	10	8.5	30		C	11 SE 48	13 MR 52	
5s(i)	10.5	10.5	30	Closely spaced letters. P↔Q 15mm	C	23 JY 62	-6 FE 90	
5s(ii)	8	7	30.5	Wider spaced letters. P↔Q 11mm	R	26 AP 66	13 FE 72	

PINKERTONS CORNER 8km N of The Caves

Telephone Office 1924->1956

1								
---	--	--	--	--	--	--	--	--

PINNACLE 8km E of Finch Hatton

Receiving Office 1902-1912; Post Office 1912-1913; Receiving Office 1913-1920; Post Office 1920-1989

1(i)	•	•	25	Year in full	S	NO 23 1925	16 DE 1934	
1(ii)	•	•	26	1(i) with three letter month, two digit year	S	18 MAY 36	21 APR 58	
5s	8.5	9.5	30.5		S	23 AP 65	31 OC 86	

PIONEER 10km WNW of Ayr

PIONEER ESTATE renamed. Post Office 1908-1977

1	•	•	25	Year in full	C	-6 NO 1913	15 FE 1961	
5s	11.5	12.5	30.5		S	20 MR 62	29 JY 75	

PIRRINUAN 18km NNW of Dalby

Telephone Office 1915-1946

1								
---	--	--	--	--	--	--	--	--



Palmwoods type 1t



Paradise Point type 5s



Park Avenue type 6s(ii)



Parliament House type 1

QUEENSLAND STEEL DATESTAMPS - COMMONWEALTH PERIOD

PITTSWORTH 35km WSW of Toowoomba
BEAUARABA renamed. Post Office 1886-

1t(i)			25	Time across	C	10 DE 08	-2 FE 38	
1t(ii)	3	3	29		C	21 JA 10	-6 OC 59	
1	"	"	"	Time removed from 1t(ii)	R	25 NO 57		
5t(i)	4.5	4.5	30.5	QLD.AUST.	C	-3 FE 37	20 OC 56	
5t(ii)	2.5	2	30.5		C	27 SE 48	26 JY 63	
5s(i)	9	10	30	Narrow letters	C	15 DE 61	14 DE 88	
5s(ii)	6.5	8	30.5	Wide letters	C	17 JY 64	19 AU 73	
5st	7	7.5	30.5		C	17 JY 64	26 MY 77	
6st	8.5	9	33	QLD-4356. Dash D↔ 4	C	23 JE 78	28 NO 92	
6t	14	14.5	32.5	QLD 4356. No dash D 4. LDL fitted	C	-3 JA 89	-3 FE 92	

4p	2	3	30	Price in D/L in red.		- MR 49	26 JA 55	
5p	0.5	1	30.5	Price in D/L in red.		-3 JE 58		
5p	0.5	1	30.5	Price not used in D/L in red		30 SE 63		
6sp	8	8	33	P.C. 4356		20 JY 78		
6sp(t)	8	8	33	Time added to 6sp in red & black		-8 NO 85	-8 JA 92	

PLAINBY 32km N of Toowoomba
Receiving Office 1882-1927; Post Office 1927-1949

1	1.5	1.5	29		4R	10 JY 30	-5 FE 49	
---	-----	-----	----	--	----	----------	----------	--

PLAINLAND 14km E of Gatton
Receiving Office 1877-1899; Post Office 1899-1914; Receiving Office 1914-1927; Post Office 1927-1966

1	•	•	25	CDS PLAINLAND RO	3R	-2 JA 23	-8 JA 23	
5	7	7	30.5		R	13 JE 39	20 AP 56	
5s	7	7	31		4R	24 MY 62	18 SE 63	

PLANE CREEK 30km S of Mackay
HARNEYS renamed. Receiving Office 1891-1900; Post Office 1900 until renamed SARINA 1907

--	--	--	--	--	--	--	--	--

PLEYSTOWE 16km W of Mackay
Receiving Office 1894-1927; PO 1927-

5	2.5	2.5	30.5		S	-5 AP 46	25 NO 63	
5(s)	"	"	"	SDL fitted to 5	S	26 MY 65	11 NO 86	

POINT ARCHER 16km SSE of Cooktown
Telegraph Office 1880's-1950. Became ARCHER POINT

--	--	--	--	--	--	--	--	--

POINT LOOKOUT On Stradbroke Island, 28km ENE of Cleveland
Post Office 1949-

5	2	2	30		C	25 MR 48	-4 FE 67	
5(s)	"	"	"	SDL fitted to 5	C	18 MR 71	20 MY 86	

POINT VERNON 33km NNE of Maryborough
Post Office 1948-1977

5	2.5	2	30.5		2R	-4 JA 49	17 DE 62	
5s	2	3	30.5	Letters more widely spaced. (*) 4 AP 76. (C)	S	29 MR 67	13 JY 76	

POMONA 8km NW of Cooroy
PINBARREN renamed. Post Office 1900-

1(i)	3	3	29	wide letters	C	27 MY 12	31 JL 34	
1(ii)	•	•	29	Narrow tall letters	C	-2 OC 30	21 AP 53	
4(i)			30.5	(Arcs)	2R	-2 JA 35	-1 AP 35	
4(ii)	•	•	30.5	4(i) now with dots	C	17 JE 36	18 JA 60	
5st	12.5	13	30.5		C	-4 OC 60	-6 NO 75	
5s	8.5	9.5	30.5		C	20 AU 62	28 SE 83	
6s	"	"	"	P.C. 4568 added to 5s above D/L	C	13 MY 85	28 SE 92	
5sp	1	2	31	In red		11 NO 74		
6sp	1	2	31	P.C. 4568 added above D/L in red		-6 JA 89	24 AU 93	

POPPE at Kalka Junction near Innisfail
Telephone Office 1926-1929

1								
---	--	--	--	--	--	--	--	--

QUEENSLAND STEEL DATESTAMPS – COMMONWEALTH PERIOD

PORLOCK 19km S of Laidley. (at Thornton)

Telephone Office 1921-1953

1								
---	--	--	--	--	--	--	--	--

PORMPURA 320km N of Normanton
EDWARD RIVER renamed. Post Office 1988-

6t	13	14	32.5	QLD 4871. No dash D 4. LDL.	R	20 JA 89	27 MY 91	
----	----	----	------	-----------------------------	---	----------	----------	--

PORT ALMA 43km ESE of Rockhampton
Receiving Office 1912-1913; Post Office 1913-1972

1t	3	3.5	30		S	-6 DE 16	24 JE 54	
5s	7	8	31		R	27 DE 61	12 MR 69	

PORT DOUGLAS 60km NW of Cairns
Post Office 1877-

1t			25	Time across	C	-5 NO 03	-7 MR 57	
5s	3	4	30.5		C	-3 AU 59	22 OC 78	
6t	5	5.5	33	QLD 4871. No dash D 4. LDL	S	-2 JE 88	28 DE 89	

PORTLAND ROADS 150km N of Coen
Post Office 1948-1950

--	--	--	--	--	--	--	--	--

POZIERES 14km NNW of Stanthorpe
Receiving Office 1921-1924; Post Office 1924-

1	•	•	27		S	31 JL 27	-3 AP 56	
5s	8.5	8.5	30.5		S	-1 OC 63	21 SE 84	

PRAIRIE 42km E of Hughenden
Post Office 1886-1893; Receiving Office 1893-1896; Post Office 1896-

1(i)	2	2	27.5	Round Q	2R	30 NO 12	26 MR 28	
1(ii)	2.5	3	29	Narrow Q	C	23 OC 32	-9 NO 60	
5	3.5	3.5	30	Widely spaced lettering	C	16 AP 46	-1 DE 54	
5(s)	"	"	"	SDL fitted to 5	C	18 JE 66	-6 JY 77	
5s	11.5	12.5	30.5		C	23 SE 63	27 OC 89	

PRATTEN 29km WNW of Warwick
DARKEY FLAT renamed. Post Office 1896-1974

1	•	•	30		C	25 NO 24	11 AP 61	
5s	9	10	30.5		S	11 JY 62	-8 JE 71	

PRENZLAU 25km WNW of Ipswich
Receiving Office 1894-1915, 1922-1927; Post Office 1927-1968

1	•	•	27		R	28 MY 31	26 DE 62	
5s	9	9	31		R	23 AU 63	-5 JY 68	

PRESTWOOD 35km W of Georgetown
Telephone Office 1927->1956

1								
---	--	--	--	--	--	--	--	--

PRINCESS ALEXANDRA HOSPITAL 3km SSE of Brisbane GPO
Post Office 1971-

6s	7	7	39	QLD-4102.	(*) FE 60. (C)	S	21 DE 73	28 SE 80
----	---	---	----	-----------	----------------	---	----------	----------



Parsons Point type 4



Peachester type 1(i)



Peachester type 1(ii)



Peeramon type 1

QUEENSLAND STEEL DATESTAMPS – COMMONWEALTH PERIOD

PROSERPINE (2) 62km SE of Bowen
LOWER PROSERPINE renamed. Post Office 1904-

1(i)	•	•	25		C	21 MAY 08	16 APR 27	
1(ii)	2	2	29		C	20 AU 12	-2 NO 31	
1(iii)	•	•	28.5		C	25 JE 13	-4 SE 45	
4	6	6	30		C	17 FE 32	11 DE 58	
5(i)	1	1	27		C	-3 MR 41	-3 AU 53	
5(ii)	5	5	30.5		C	-4 AU 38	17 FE 61	
5(ii)(s)	"	"	"	SDL fitted to 5(ii)	R	-4 AU 65		
5s(i)	5.5	5.5	30.5	Code 1	C	29 MR 62	14 DE 84	
5s(ii)	5	5.5	30.5	Code 2	C	-7 NO 62	15 NO 85	
5st	4.5	4.5	30.5		C	22 NO 67	23 AP 73	
6st	5	4.5	30	QLD-4800	C	14 OC 77	-2 MY 89	

5sp	3	4	30.5	In red		24 DE 63		
6stp	1	1	30.5	P.C. 4800 In red		18 MR 86		

PROSTON 50km NNW of Kingaroy
Post Office 1920-

1	•	•	28		C	11 NO 24	24 JE 60	
5	4	5	30		C	12 AP 38	25 FE 67	
5(s)	"	"	"	SDL fitted to 5	C	-1 AU 67	17 DE 71	
5s	9	9	30.5		C	-6 SE 62	13 MY 74	
6st	8	7.5	30	QLD-4613	C	20 OC 75	29 NO 83	

6stp	0.5	2	30.5	P.C. 4613 above D/L in red		23 DE		
------	-----	---	------	----------------------------	--	-------	--	--

PULLENVALE 16km WSW of Brisbane GPO
Receiving Office 1878-1927; Post Office 1927-1958

1	•	•	29	CDS PULLEN VALE	3R	11 FE 32	-6 DE 39	
---	---	---	----	-----------------	----	----------	----------	--

PUMICESTONE 14km NE of Caboolture
Post Office 1958 until renamed DONNYBROOK 1976

5s	3	4	30.5		R	11 NO 60	11 MY 72	
----	---	---	------	--	---	----------	----------	--

PURGA 11km S of Ipswich
PURGA CREEK renamed. Receiving Office 1885-1925; Post Office 1925-1953; Telephone Office 1953->1956


1	•	•	30		R	10 JE 30	-3 AU 50	
---	---	---	----	--	---	----------	----------	--



Petford type 1(i)



Petrie Terrace type 5t(ii)x(s)



Pittsworth type 5p



Plainby type 1



Port Douglas type 1t



Pozieres type 5s



Prairie type 1(ii)



Pullenvale type 1

Q

QUAMBY 46km NNW of Cloncurry
Receiving Office 1907-1927; Post Office 1927-1973

1			27	No arcs/dots	R	10 AU 31	27 OC 60	
5s	11	11	30.5			(*) MY 71 (no day). (C)	2R -3 MY 63	-6 FE 69

QUEENS BEACH 5km NNW of Bowen
Post Office 1937-1982

5	1.5	2	29.5		R	16 SE 37	23 AU 69	
5(s)	"	"	"	SDL fitted to 5	S	25 MY 70	24 JE 77	
6s	4.5	4.5	33	QLD-4805.		(*) 32 NO 8. (C)	S 14 AU 78	-6 JA 82

QUEENTON 2km E of Charters Towers
Receiving Office 1880-1883; Post Office 1883-1977

1	1.5	2	27		C	-7 AU 17	26 FE 48	
1t	3.5	3	28.5	Time last in 1950's	S	-3 MY 16	-7 JA 60	
5s	8	9	30.5			(*) 18 AU 76. (C)	S -7 MY 63	20 JY 76

QUIBET 80km N of St. George
Receiving Office 1891-1894; Telephone Office 1927-1936

1								
---	--	--	--	--	--	--	--	--

QUILPIE 200km W of Charleville
Post Office 1917-

1(i)	•	•	25		S	-8 SE 17	31 JY 27	
1(ii)	•	•	28.5		C	-1 JA 30	-4 DE 60	
1(iii)	4.5	4	28.5		C	12 NO 30	16 AU 47	
4t	14	13	30		C	-2 AU 36	19 MY 58	
5s(i)	13	13	30.5		C	16 OC 58	27 JY 71	
6s(i)	"	"	"	P.C. 4480 added to 5s(i) above D/L. Oval Q	C	14 AP 78	29 AU 89	
5s(ii)	13	14	30.5	Wider spaced letters. Round Q	R	-3 SE 71		
6s(ii)	"	"	"	P.C. 4480 added to 5(ii)	S	-3 SE 84	31 MY 89	
5st	7	7	30.5		C	-4 OC 58	25 SE 74	
6st	11.5	11.5	30	QLD-4480	C	25 SE 75	30 MR 94	
5stp	3	4	31	In red		-1 AU 83	-9 SE 88	

QUINALOW 25km SE of Bell
Receiving Office 1892-1904; Post Office 1904-1920; Telephone Office 1924-1940; Post Office 1948-1986

1t			25	Time across	2R	DE 07	18 AU 16	
1	•	•	27			(*) 29 FE 39. (C)	2R -3 OC 29	31 MR 34
5	7	8	31		S	19 AU 50	24 AU 67	
5(s)	"	"	"	SDL fitted to 5	S	-2 MR 70	20 SE 82	
6s	"	"	"	P.C. 4352 added to 5(s)				

QUINTY 13km WNW of Wandoan
AVONLEA (I) relocated and renamed. Telephone Office 1956-1961

5								
---	--	--	--	--	--	--	--	--



Queens Beach type 5(s)



Queenton type 5s



Quilpie type 6s(ii)



Quinalow type 5

R

RABY BAY Just S of Cleveland PO
Post Office 1949-1961

5t	5	5	30.5		S	21 JE 50	27 SE 60	
----	---	---	------	--	---	----------	----------	--

RACECOURSE MILL 6km SW of Mackay
Receiving Office 1920-1927; Post Office 1927-1977

4	4	5	28		3R	18 JA 33		
5	2	2	30.5		S	-3 JE 37	11 FE 69	
5(s)	"	"	"	SDL fitted to 5.	R	20 AU 71	-3 DE 73	

RACEVIEW 4km ESE of Ipswich
Receiving Office 1905-1921, 1924-1927; Post Office 1927-1973

5	5.5	5	31		2R	22 NO 54	29 OC 57	
5(s)	"	"	"	SDL fitted to 5.	S	-6 OC 64	-1 OC 72	

RADFORD 16km NNW of Boonah
Receiving Office 1890-1927; Post Office 1927-1949

5	5.5	6	29		2R	-2 NO 39	22 JA 47	
---	-----	---	----	--	----	----------	----------	--

RAGLAN 50km SE of Rockhampton
Post Office 1879-1990

1	3	2	27.5		S	23 AP 24	27 AP 57	
5s	6	6	31		C	28 MR 58	12 SE 86	

RAILWAY ESTATE 1.5km S of Townsville PO
Post Office 1937-1978

5	•	•	29.5		S	17 SE 47	19 SE 66	
5(s)	"	"	"	SDL fitted to 5.				
5s	5	6	30.5		2R	14 NO 66	24 MR 72	

RAINBOW BEACH 50km NE of Gympie
Post Office 1972-

6s	•	•	30	P.C. 4570	C	19 AU 73	20 JE 86	
----	---	---	----	-----------	---	----------	----------	--

RAINWORTH (2) 80km SSW of Emerald
Telephone Office 1915->1956

1								
---	--	--	--	--	--	--	--	--

RANGEVILLE 2.5km SE of Toowoomba
Receiving Office 1910-1921; Post Office 1921-1977

1	•	•	27		C	31 JY 23	21 AU 61	
5s	6	9	30.5		C	28 AU 62	18 JY 75	

RANNES 120km WSW of Gladstone
Receiving Office 1915-1916; Post Office 1916-1978

1	•	•	25		C	22 APR 20	30 JUL 64	
6s	7	7	30.5	QLD-4702.	R	12 SE 72	-4 SE 73	

RASMUSSEN 13km SW of Townsville
Post Office 1969-1971

6s	3	3	30.5	QLD-4810.	4R	16 JY 70		
----	---	---	------	-----------	----	----------	--	--

RATHDOWNEY 30km SSW of Beaudesert
RATHDOWNIE renamed. Post Office 1926-

1	2	2	30		C	-5 OC 26	16 JA 53	
5t	4	5	31		C	-6 JE 51	11 JE 68	
5t(s)	"	"	"	SDL fitted to 5t	S	21 JE 71	20 SE 77	
5s	4.5	6	30		R	13 AU 70	20 JA 85	

RATHDOWNIE 30km SSW of Beaudesert
Post Office 1910 until renamed RATHDOWNEY 1926

1	•	•	25		3R	-7 JAN 13	28 DEC 25	
---	---	---	----	--	----	-----------	-----------	--

QUEENSLAND STEEL DATESTAMPS - COMMONWEALTH PERIOD

RAVENSBOURNE 30km NE of Toowoomba
Receiving Office 1890-1906; Post Office 1906-1980

1(i)	•	•	25	3 letter month	3R	10 JUN 15		
1(ii)	•	•	27.5	CDS RAVENSBOURNE TS	2R	24 FE 31	11 JL 61	
5s	4	5	31			(*) 29 MR 77. (C)	2R 25 NO 61	20 MY 77

RAVENSHOE 27km SSE of Herberton
Receiving Office 1902-1910; Post Office 1910-

1	2	2	27		C	-3 DE 23	30 SE 60	
5	3	3	30		C	-9 JY 49	-4 JY 61	
5(s)	"	"	"	SDL fitted to 5	C	-4 JE 63	-1 SE 89	
5s	7	8	31	Code 2	C	-6 MY 65	-7 AP 79	
5st	"	"	"	Time added to 5s (still Code 2)	C	-9 MY 79	-2 NO 83	

5sp	3	3	30.5	In red		-1 OC 70		
5sp(t)	3	3	30.5	Time added to 5sp in red		29 OC 86	-9 MY 89	

RAVENSWOOD 68km E of Charters Towers
Post Office 1869-

1t(i)			25	Time across	C	31 AU 14	15 DE 58	
1t(ii)	2.5	3.5	31		C	-8 SP 28	18 AP 49	
5s	3	3	30.5		C	31 DE 62	19 JY 75	
6s	7.5	8	33	QLD-4816	C	-3 FE 78	12 JL 95	

RAVENSWOOD JUNCTION 45km NE of Charters Towers
Receiving Office 1881; Post Office 1881 until renamed MINGELA 1931

1	•	•	29		2R	28 JY 13	23 JE 30	
---	---	---	----	--	----	----------	----------	--

RED HILL (1) 2.5km WNW of Brisbane GPO
Post Office 1879-1881; Receiving Office 1891-1895; Post Office 1895-

1	•	•	25		C	12 NOV 15	-4 MAR 39	
1t(i)			25	Time across	S	-8 JA 08	-2 JE 27	
1t(ii)	4.5	4	31		C	25 JA 30	24 JE 57	
5st	4.5	5.5	30.5	Code W1	S	25 JA 58	-4 DE 61	
5stx	"	"	"	W1 removed from 5st	C	29 MR 63	15 AP 71	
5s(i)	4.5	5	30.5	Code W1. Very large Q	S	-6 MY 58	26 JA 64	
5s(i)x	"	"	"	W1 removed from 5s(i)				
5s(ii)	3.5	4.5	30.5	Code W1. Tiny Q	R	11 DE 61		
5s(ii)x(s)	"	"	"	W1 removed from 5s(ii)	C	10 FE 66	11 MR 87	
5s(iii)	9	10	30.5		C	-6 MY 66	16 OC 85	
6st	9	10	30.5	QLD-4059	C	13 JE 72	-6 FE 90	

5sp	5	5	30.5	In red		-6 AP 70	-8 AU 72	
5sp(t)	5	5	30.5	Time added to 5sp in red		-6 AU 72	27 JE 86	

RED ISLAND 16km NE of Bamaga
Post Office 1949-1951

5	3.5	4.5	29.5	Mail bag seal recorded used as canceller	4R	10 MR 50		
---	-----	-----	------	--	----	----------	--	--

REDBANK 12km ENE of Ipswich
Receiving Office 1876-1900; Post Office 1900- ?

1t	4	3.5	30		S	16 SE 20	19 NO 60	
5s(i)	4.5	4.5	30.5		R	18 FE 85		
5s(ii)	9	9	30.5		C	18 NO 72	16 MR 88	
5st	10	9	30.5		C	10 SE 62	17 JA 75	

REDBANK PLAINS 10km ESE of Ipswich
Post Office 1869-1914; Receiving Office 1914-1927; Post Office 1927-1973, 1981-

5	1	1	29		S	21 AP 41	30 DE 66	
5(s)	"	"	"	SDL fitted to 5.				
6s	7	9	33	QLD-4380	R	30 AP 84	30 AP 85	

QUEENSLAND STEEL DATESTAMPS - COMMONWEALTH PERIOD

REDCLIFFE 28km N of Brisbane
Receiving Office 1876-1878; Post Office 1878-

1(i)	3	3	28.5		C	25 MR 13	-8 AU 36	
1(ii)	•	•	28		C	30 MY 24	31 JY 37	
4t	9	9	30		C	21 AP 36	31 AU 53	
5(i)	1	1	30		C	-1 SE 49	11 JE 68	
5(i)(s)	"	"	"	SDL fitted to 5(i)	C	20 JY 70	31 AU 86	
5(ii)	5.5	4.5	30	Closely spaced letters				
5(ii)(s)	"	"	"	SDL fitted to 5(ii)	C	-2 JY 70	-4 FE 87	
5(iii)	3.5	3.5	30	Big round Q	R	-6 JA 58		
5(iii)(s)	"	"	"	SDL fitted to 5(iii)	C	23 JY 69	21 MR 77	
5t	6.5	7.5	30.5	Tiny Q	C	23 DE 55	10 MR 67	
5t(s)	"	"	"	SDL fitted to 5t	C	11 DE 71	15 DE 78	
6st	"	"	"	P.C. 4020 added to 5t(s)	C	18 AP 79	16 NO 82	
6s	"	"	"	Time removed from 6st	C	10 OC 83	27 MY 88	
5s	5.5	4.5	30.5		C	24 AP 58	13 MR 86	

4p	4	4	30	Price not used in red		2- AU 5		
5stp	2.5	3.5	31	In red		16 JY 91		

REDCLIFFE NORTH 1.5km N of Redcliffe PO
Post Office 1948-

5t	1	1	31		C	13 DE 49	-2 DE 68	
6s(i)	4	5.5	30.5	QLD-4020. Code 1	S	23 FE 76	31 MY 89	
6s(ii)	2.5	2.5	30.5	QLD-4020	C	23 JY 70	26 JY 88	

REDGATE 13km ESE of Murgon
Telephone Office 1953->1956

5								
---	--	--	--	--	--	--	--	--

REDLAND BAY 11km SSE of Cleveland
Receiving Office 1881-1890; Post Office 1890-

1	•	•	27	Inverted dateline 22 JE 50	C	-5 OC 14	-7 NO 66	
5t	2.5	3	31		C	-8 MR 56	13 MY 67	
5s	"	"	"	SDL without time fitted to 5t (*) 31 AU 77. (C)	S	27 AU 70	21 NO 75	
6s	4	4	30.5	QLD-4165. (*) 9 JA 85. (C)	C	29 DE 70	20 AP 83	

REDLYNCH 9km WNW of Cairns
Receiving Office 1887-1925; Post Office 1925-

1	•	•	30		S	29 SE 25	21 MR 59	
5s	8	9	30.5		C	20 JY 70	29 SE 84	

REID RIVER 60km S of Townsville
REIDSVILLE renamed. Post Office 1884-1975

1(i)	2	2	27		3R	10 MR 13	27 FE 22	
1(ii)	3	3	29		R	30 SE 30	27 FE 61	
5s	7	7	30.5		R	16 OC 64	-4 AU 73	

REIDS CREEK (2) 11km NW of Gayndah
Receiving Office 1894-1903, 1908-1910; Post Office 1910-1930

1	1	1.5	27		4R	13 NO 13	25 AU 27	
---	---	-----	----	--	----	----------	----------	--

RICHMOND 145km E of Julia Creek
RICHMOND DOWNS renamed. Post Office 1899-

1(i)	•	•	27		S	19 MR 15	13 OC 25	
1(ii)	•	•	27	1(i) now with different Q	C	23 AU 32	20 MR 37	
1t(i)			25	Time across	R	10 NO 08	18 NO 11	
1t(ii)	•	•	28.5		C	-5 JA 26	16 AP 55	
1t(iii)	5	5	31		C	11 NO 56	-7 DE 60	
5s(i)	10	10.5	30.5	R↔Q 14mm	C	20 MY 61	-7 MR 79	
5s(ii)	8.5	10	31	R↔Q 12.5mm	C	25 JA 71	-3 MY 90	
5st	8	9	30.5		C	22 FE 62	-7 OC 74	
6st	9	9	30	QLD-4822	C	-4 JY 77	12 DE 89	

6stp	3	3	30.5	PAID above D/L In red		17 SE 82	31 OC 95	
------	---	---	------	-----------------------	--	----------	----------	--

QUEENSLAND STEEL DATESTAMPS - COMMONWEALTH PERIOD

RIDGELANDS 27km WNW of Rockhampton
Post Office 1867-1871; Receiving Office 1921-1926; Post Office 1926-1970

1			29	No arcs/dots.	(*) 16 NO 30. (C)	S	30 AU 35	23 JA 65	
1(s)			"	SDL fitted to 1.	(*) 13 AU 69. (C)				

RIDGETOP 15km SW of Currumbin
Telephone Office 1926-1939

1									
---	--	--	--	--	--	--	--	--	--

RIDGEWELL 23km N of Roma
Telephone Office 1924->1956

1									
---	--	--	--	--	--	--	--	--	--

RIDGEWOOD 10km SW of Cooroy
Telephone Office 1927->1956

1									
---	--	--	--	--	--	--	--	--	--

RIFLE RANGE 7km NW of Brisbane GPO
Post Office 1917-1920; Receiving Office 1920 until renamed GAYTHORNE 1923

--	--	--	--	--	--	--	--	--	--

RINGUINEA 6km E of Bell
Telephone Office 1927->1956

5s	8	9	30.5		(*) 14 DE 70; 4 DE 73. (C)				
----	---	---	------	--	----------------------------	--	--	--	--

RIPLEY (UPPER BUNDAMBA) 10km SE of Ipswich
Receiving Office 1876-1927; Post Office 1927-1940

--	--	--	--	--	--	--	--	--	--

RIPPLE CREEK 9km NNE of Ingham
Receiving Office 1899-1920; Post Office 1920- until relocated to BEAMERSIDE 1924

1	3	3.5	27			4R	-8 JU 20	14 JL 21	
---	---	-----	----	--	--	----	----------	----------	--

RISENSHINE 10km W of Calen
Telephone Office 1948-1966

5									
---	--	--	--	--	--	--	--	--	--

RITA ISLAND 11km ESE of Ayr
Receiving Office 1923-1927; Post Office 1927-1938; Telephone Office 1938->1956

1			27	CDS RITA ISLAND RO.		4R	15 JE 25	26 JY 56	
---	--	--	----	---------------------	--	----	----------	----------	--

RIVERBANK 10km NE of Killarney
Telephone Office 1924-1949

1									
---	--	--	--	--	--	--	--	--	--

RIVERLEIGH 42km W of Gayndah
Receiving Office 1924-1927; Post Office 1927-1965

1	2	2	30			2R	-2 MY 27	22 MR 61	
5s	5	7	31		(*) 11 MY 64; 3 OC 69. (C)				

RIVERMEAD Between Ayr and Clare
Telephone Office 1953->1956

5	2	2	31	CDS RIVERMEAD T.O		4R	-5 AU 55		
---	---	---	----	-------------------	--	----	----------	--	--

RIVERVIEW 10.5km ENE of Ipswich
Post Office 1883-1885; Receiving Office 1885-1927; Post Office 1927-

1(i)	•	•	27	CDS RIVERVIEW RO		S	15 JA 26	27 JL 50	
1(ii)	"	"	"	1(i) now PO		R	29 AP 53	10 OC 59	
5st	9	10	30.5			C	23 SE 63	16 DE 87	
6s	5	4	30	QLD-4305		R	-5 AU 74	-3 DE 74	
6st	8.5	8.5	32.5	QLD-4303		C	-4 MR 85	-5 OC 88	

ROADVALE 10km WSW of Boonah
ROADVILLE renamed. Receiving Office 1895-1901; Post Office 1901-

1	•	•	27			C	22 DE 24	21 SE 62	
5s	8	9	30.5			S	19 MR 64	20 SE 77	
6s	"	"	"	P.C. 4310 added to 5s below D/L		R	-8 MY 87		

QUEENSLAND STEEL DATESTAMPS - COMMONWEALTH PERIOD

ROCHEDALE 16km SE of Brisbane GPO
Telephone Office 1936-1947; Post Office 1947-1978

4	8.5	8	30		S	12 SE 49	-4 NO 60	
5s	5	6	30.5		S	21 JE 61	22 DE 76	

ROCHEDALE SOUTH 3km SE of Rochedale PO
Post Office 1970-

6s	4	4	30	QLD-4123.		(*) 16 MY 86. (C)	S	17 AU 78	16 MY 86	
----	---	---	----	-----------	--	-------------------	---	----------	----------	--

ROCKHAMPTON 100km NW of Gladstone
Post Office 1858-

1(i)	•	•	25		R	13 MY 08	-1 SE (1)5	
1(ii)	•	•	27		C	18 JA 21	-7 MY 64	
1(ii)(s)	"	"	"	SDL fitted to 1(ii)	S	24 NO 64	18 OC 67	
1t(i)			25	Time across.	C	23 JY 06	11 JA 26	
1t(ii)			26.5	Time across type. Larger diameter	S	21 JY 22	14 DE 25	
1t(iii)			24.5	Time across. Small letters. 3 letter month	R	15 APR 31		
1t(iv)	0.5	0.5	28.5		C	29 MR 25	13 JL 66	
1t(v)	2.5	3	31	R↔Q 5mm. Deep M	C	17 JY 29	11 JE 54	
1t(vi)	3	3.5	31	R↔Q 6mm. Shallow M	C	-3 FE 28	-2 OC 57	
4	4	4			R	30 JY 32		
5	2	3	30		R	19 NO 52	-9 JE 54	
5t	4	4	30		C	-3 JE 39	14 MY 46	
5st(i)	2	3.5	30.5		C	12 AU 64	15 JA 77	
6st	"	"	"	P.C. 4700 added to 5st(i)	C	19 AU 77	16 AU 82	
5s	2.5	3.5	30.5		C	15 MR 67	24 AU 73	
5st(ii)	7	7	30.5		C	-7 AP 58	-8 JY 65	
6s	1	1	30	QLD-4700	C	-1 JY 70	19 DE 85	

2(i)r	•	•	28.5	REGISTERED/ROCKHAMPTON		-9 JE 28	-5 AP 40	
2(ii)r	2	2	30.5	REGISTERED/ROCKHAMPTON		-2 AP 55	22 FE 56	
2(iii)r	•	•	30.5	REGISTERED/ROCKHAMPTON		10 JA 46	15 NO 57	
5s(i)r	2.5	3	30.5	Small R.S. above D/L		24 JA 63	-9 MR 71	
6s(i)r	2.5	3	30.5	P.C.4700 added to 5s(i)r below D/L		-9 AP 80	26 JY 82	
5s(ii)r	3	3	31	Larger R.S. above D/L		17 AP 69	20 OC 70	
2p			28	Price in D/L in red		-1 SE 42	25 AU 43	
5smo	5.5	5.5	31	M.O. above D/L, Code 1 below D/L		17 FE 75		
2eto	•	•	24.5	TELEGRAPH OFFICE/ROCKHAMPTON		10 DEC 14	24 DEC 14	
2pp	•	•	24.5	PARCEL POST/ROCKHAMPTON		-7 FEB 27	23 MAR 38	
2u	•	•	28	UNCLAIMED/ROCKHAMPTON		-5 JUN 64	15 JUL 72	

ROCKHAMPTON DEAN STREET 5km NNE of Rockhampton PO
Post Office 1958 until relocated and renamed ROCKHAMPTON HIGH STREET 1962

5s	•	•	31		R	-3 SE 59	-4 MR 60	
----	---	---	----	--	---	----------	----------	--

ROCKHAMPTON GARDENS 3km SSW of Rockhampton PO
Post Office 1957-1977

5s	•	•	30.5		S	24 JA 60	-6 NO 76	
----	---	---	------	--	---	----------	----------	--

ROCKHAMPTON HIGH STREET 5km NNE of Rockhampton PO
ROCKHAMPTON DEAN STREET renamed. Post Office 1962-1966

5s	1.5	2	30		R	10 JA 64	28 JY 65	
----	-----	---	----	--	---	----------	----------	--

ROCKHAMPTON HOSPITAL 2.5km WSW of Rockhampton PO
Post Office 1949-

5	•	•	31	CDS ROCKHAMPTON HOSP.	C	31 AU 50	18 OC 65	
5(s)	"	"	"	SDL fitted to 5	C	23 JY 66	26 NO 74	
6s(i)	"	"	"	P.C. 4700 added to 5(s) above D/L	R	22 NO 76		
6s(ii)	0.5	0.5	30	QLD-4700	R	28 NO 75	-8 MY 81	

QUEENSLAND STEEL DATESTAMPS - COMMONWEALTH PERIOD

ROCKHAMPTON MAIL CENTRE

Opened

6st(i)	3.5	3.5	33	ROCKHAMPTON M/C/ QLD AUST 4701	C	-5 SE 83	12 NO 84	
6st(ii)	3	3	33	ROCKHAMPTON M/CENTRE/QLD 4701. Code 1	C	19 SE 83	11 JA 87	
6st(iii)	3	3	33	ROCKHAMPTON M/CENTRE/QLD 4701. Code 2	C	-9 DE 86	17 JE 87	
6t	2.5	1.5	33	ROCKHAMPTON M/C/QLD 4702	C	-7 AU 90	-7 OC 94	

6tp	3	3	32.5	ROCKHAMPTON MC/QLD AUST 4702 in red PAID above D/L		12 AP 95		
-----	---	---	------	---	--	----------	--	--

ROCKHAMPTON NORTH 1.5km NE of Rockhampton PO

NORTH ROCKHAMPTON renamed. Post Office 1959-

5s	2.5	2.5	30.5		C	30 JE 61	20 AP 74	
6s	"	"	"	P.C. 4701 added to 5s	C	23 AU 78	-1 SE 82	
5st	3.5	3.5	30.5		C	16 NO 60	24 MY 76	
6st	"	"	"	P.C. 4701 added to 5st	2R	23 JA 79		

5sp	1.5	1.5	30.5	PAID AT ROCKHAMPTON N		-1 OC 64		
-----	-----	-----	------	-----------------------	--	----------	--	--

ROCKHAMPTON SOUTH 3km SE of Rockhampton PO

SOUTH ROCKHAMPTON renamed. Post Office 1959-1977

5s	1	1	31		C	19 DE 60	25 JA 73	
----	---	---	----	--	---	----------	----------	--

ROCKHAMPTON WEST 3km SSW of Rockhampton PO

Post Office 1958-1977

5s	•	•	31		S	31 JA 61	-9 JA 73	
----	---	---	----	--	---	----------	----------	--

ROCKLEA 8km S of Brisbane GPO

ROCKY WATERHOLES renamed. Post Office 1885-

1	•	•	25		S	23 MAR 16	26 AUG 35	
5(i)	5	5	31	Code S4	C	21 JE 48	-1 SE 54	
5(ii)	5	5	30.5	Code S4 replaced by S6	S	19 MY 57	10 JY 61	
5(ii)x	"	"	"	S6 removed from 5(ii)	2R	-7 DE 66		
5(ii)x(s)	"	"	"	SDL fitted to 5(ii)x. (*) 18 JE 66; 9 MY 74. (C)				
5st	10	11	30.5		C	-5 SE 62	-7 MR 63	
6st	8.5	8.5	30	QLD-4106	C	14 OC 73	10 SE 80	

ROCKLEA EAST 1.5km NW of Salisbury PO

Post Office 1947 until renamed SALISBURY NORTH (2) 1966

5t	•	•	30	Code S6	C	18 JA 49	23 JA 62	
5tx	"	"	"	S6 removed from 5t	S	-5 SE 62	-1 DE 65	
5	•	•	31		2R	-3 FE 59		
5x(s)	"	"	"	S6 removed and SDL fitted to 5	2R	23 JE 65		

5spx	•	•	31	Code S6 removed price not used in red		-9 MY 63	-8 MY 64	
------	---	---	----	---------------------------------------	--	----------	----------	--

ROCKMOUNT 14km SE of Toowoomba

Receiving Office 1892-1927; Post Office 1927-1957

5	3.5	3.5			3R	29 FE 44	-6 MY 49	
---	-----	-----	--	--	----	----------	----------	--

ROCKSIDE 15km SSE of Gatton

Receiving Office 1903-1927; Post Office 1927-1971

5	4	3	31		R	28 SE 46	-3 DE 66	
5(s)	"	"	"	SDL fitted to 5. (*) 13 JA 66; 24 JE 71. (C)	R	-1 JA 70	30 JE 71	

ROCKVILLE 2km NW of Toowoomba

Post Office 1919-1977

1	2	2.5	28.5		S	31 MR 32	21 DE 60	
5s	7.5	8.5	30.5		R	20 NO 61	18 FE 70	

ROCKYBAR 67km W of Eidsvold

Telephone Office 1921-1950

1								
---	--	--	--	--	--	--	--	--

RODDS BAY 27km SE of Gladstone

Receiving Office 1897-1920; Post Office 1943-1947; Telephone Office 1947->1956

5								
---	--	--	--	--	--	--	--	--

QUEENSLAND STEEL DATESTAMPS - COMMONWEALTH PERIOD

ROLFES 135km ENE of Tambo
Receiving Office 1920-1921; Telephone Office 1921-1936

1								
---	--	--	--	--	--	--	--	--

ROLLESTON 115km SSE of Emerald
Post Office 1871-

1(i)	2.5	2.5	30	Wide lettering	3R	31 MR 22	-1 JY 26	
1(ii)	2.5	1.5	28.5		C	15 FE 25	26 MY 69	
1(ii)(s)	"	"	"	SDL fitted to 1(ii)	C	-6 OC 69	29 AU 75	
6s	8	7	30	QLD-4702	C	15 AP 76	25 JY 88	

ROLLINGSTONE 50km NW of Townsville
Post Office 1916-

1	•	•	27	CDS ROLLINGSTONE RS	S	12 OC 20	25 AU 58	
1x	"	"	"	RS removed from 1	R	-2 JA 60		
5s	6	6	30.5		S	-9 MY 61	15 AP 89	

ROMA 135km W of Miles
Post Office 1864-

1t(i)			25	Time across	C	-8 MY 05	-6 JA 11	
1t(ii)	6	6	30	Also in blue	C	17 OC 13	23 NO 25	
1t(iii)			30	No arcs/dots. Arcs removed from 1(ii) ?	R	12 SP 33		
1t(iv)	4	4	30.5		C	-5 OC 25	-4 NO 35	
1(i)	•	•	27	Large dots and letters	C	-6 DE 20	20 AP 36	
1(ii)	•	•	26	Small dots and letters. Stop after D.	C	-2 FE 33	14 DE 43	
1(iii)	3	3.5	29		C	27 AP 26	24 SE 61	
4t	10	10	30.5		C	27 SE 34	15 AU 39	
5(i)	10.5	10.5	31		C	22 MR 39	-6 JY 55	
5(ii)	8	8	30.5		C	23 FE 51	-7 JE 67	
5t(i)	1.5	2	30	Q'LD-AUST	C	-5 AU 40	24 MR 52	
5t(ii)	12.5	12	30.5		C	24 MR 52	23 SE 63	
5t(ii)(s)	"	"	"	SDL fitted to 5t(ii)	C	14 MY 64	19 NO 69	
5s(i)	15	16						
5s(ii)	14	15	30.5		C	26 SE 62	21 AU 67	
6s(i)	"	"	"	P.C. 4455 added to 5s(ii)	R	-6 MR 84	-5 FE 89	
5s(iii)	13	14	31	D ↔ A 3mm	C	21 DE 61	23 AU 72	
6s(ii)	12	12	30	QLD-4455	C	21 JA 73	-2 FE 87	
6st	13.5	13.5	30	QLD-4455	C	14 NO 72	-4 MY 83	

2(i)p			28	Price in D/L in red.		-8 DE 52		
2(ii)p			25.5	PAID BULK RATE/ROMA		-8 AU 33		
5sp	4	4	30.5	In red		28 SE 79		
6sp(t)	4	4	30.5	PC 4455 added below D/L and time to 5sp in red.		-3 MY 85	28 OC 86	

ROMA STREET R.S. near Brisbane GPO
Late Fee Box

5t	3.5	5.5	30.5	LF. CDS ROMA STREET RAIL	3R	25 NO 57	15 AU 76	
5t(s)	"	"	"	SDL fitted to 5t	4R	-1 DE 79		

ROPELEY 11km S of Gatton
Receiving Office 1892-1927; Post Office 1927-1970

1	1	1.5	26		S	19 MY 32	22 DE 60	
5s	11	11	30.5		R	11 SE 62	-7 DE 69	

ROPELEY EAST 1.5km NE of Ropeley
Receiving Office 1926-1927; Post Office 1927-1931, 1938-1965

5	5	5	30		R	-7 JY 38	22 FE 46	
---	---	---	----	--	---	----------	----------	--

ROSALIE (1) (Bayswater) 3km W of Brisbane GPO
Receiving Office 1886-1893; Post Office 1933-1971

4	10	11	30.5		S	-9 NO 40	-9 FE 61	
5s	12	12	31		S	16 OC 62	19 AP 71	

ROSALIE PLAINS 27km ENE of Bowenville
Receiving Office 1898-1908, 1914-1927; Post Office 1927-1964

5	1	1	30		2R	21 NO 39	12 FE 64	
---	---	---	----	--	----	----------	----------	--

QUEENSLAND STEEL DATESTAMPS - COMMONWEALTH PERIOD

ROSEDALE 52km NW of Bundaberg
Receiving Office 1892-1895; Post Office 1895-

1	3	3	29		C	13 NO 12	-1 AP 55	
5s	6	6	30.5		C	23 FE 59	-2 JA 90	

ROSEHILL 5.5km WNW of Warwick
LYNDHURST renamed. Receiving Office 1885-1927; Post Office 1927-1951

--	--	--	--	--	--	--	--	--

ROSELLA 12km SSW of Mackay
Receiving Office 1899-1927; Post Office 1927-1931, 1947-1986

5	3.5	4	28.5		S	23 SE 47	19 OC 67	
6s(i)	10	11	31	QLD-4740	S	26 NO 69	10 JA 77	
6s(ii)	"	"	"	QLD-4741. 0 changed to 1	2R	11 DE 86		

ROSEVALE 25km WNW of Boonah
Receiving Office 1878-1906; Post Office 1906-1971

1	•	•	25		C	10 FEB 12	17 JAN 40	
5	•	•	27	Also in violet	C	13 AU 40	19 OC 67	
6s	5	5	30	QLD-4340. (* 12 NO 70; 12 NO 78. (C)				

ROSEWOOD (1) 16km WSW of Ipswich
ROSEWOOD GATE renamed. Post Office 1874

1(i)	•	•	25		R	16 MAY 07	29 AUG 10	
1(ii)	2	2	26		C	25 OCT 07	29 NOV 39	
1(iii)	3.5	3.5	29		S	-6 JL 14	29 JE 39	
5t	3	5	30.5		C	10 MY 50	11 JA 67	
5s	5	4.5	30.5		C	27 JA 67	22 FE 88	
5st	7	8	30.5		C	22 DE 69	25 AU 98	
5sp	4	5	30.5	PAID AT ROSEWOOD in red & black		25 MY 83	-5 FE 98	

ROSS RIVER 6km SSW of Townsville
Receiving Office 1892-1927; Post Office 1927-1967

5	3	3	31		2R	30 JE 51	11 OC 63	
---	---	---	----	--	----	----------	----------	--

ROSSLEIGH 12km E of Proserpine
Telephone Office 1926-1961

1								
---	--	--	--	--	--	--	--	--

ROSSMOUNT 15km NNE of Gympie
Telephone Office 1927->1956

1								
---	--	--	--	--	--	--	--	--

ROSSMOYA 45km N of Rockhampton
CHARCOAL SCRUB renamed. Receiving Office 1925-1927; Post Office 1927-1970

1	1.5	1.5	29		S	15 NO 35	30 JE 65	
1(s)	"	"	"	SDL fitted to 1 (* 19 FE 69. (C)	3R	27 NO 69		

ROSSVALE 7km SW of Townsville PO
Post Office 1968-1971

6s	9	9.5	30.5	QLD-4814. (* 13 NO 71. (C)	4R	11 JY 69		
----	---	-----	------	----------------------------	----	----------	--	--

ROSSVILLE 32km S of Cooktown
Receiving Office 1893-1913; Post Office 1913-1972

1	•	•	25		R	28 OC 1939	31 AU 1958	
5s	7.5	7.5	30.5		3R	17 AP 63	-4 JE 70	

ROYAL BRISBANE HOSPITAL
BRISBANE BASE HOSPITAL renamed. Post Office ?

6t(i)	8.5	8.5	32	CDS ROYAL BRISBANE HOSPITAL/QLD 4029. Code 1	C	22 OC 87	24 JA 89	
6t(ii)	9	9	33	CDS ROYAL BRISBANE HOSPITAL/QLD 4029. Code 2	R	31 AU 87		

RUBYVALE 48km W of Emerald
Post Office 1908-

1(i)	•	•	25		2R	28 AUG 13	-6 JAN 16	
1(ii)	•	•	26	Small dots/letters	S	25 SE 23	25 JY 64	
5s	7.5	7.5	30.5		C	30 MY 70	28 FE 86	

QUEENSLAND STEEL DATESTAMPS – COMMONWEALTH PERIOD

RUNAWAY BAY 6km NNW of Southport

Post Office 1974-

6st(i)	•	•	30.5	QLD-4216	C	26 FE 75	20 AU 77	
6st(ii)	7	7	32.5	QLD-4216	C	18 JY 80	-7 AP 86	
6s(i)	"	"	"	QLD-4216. Time removed from 6st(i)	C	30 DE 80	10 SE 86	
6s(ii)	"	"	"	QLD-4216. Time removed from 6st(ii)	C	18 JL 80	30 DE 85	

RUNCORN 14.5km SSE of Brisbane GPO

Receiving Office 1887-1927; Post Office 1927-?

4	3	3	30		S	18 AU 32	30 AP 60	
5s	8	9	30.5		C	25 JA 62	-8 MY 85	

RUSSELL ISLAND 18km SE of Cleveland

Receiving Office 1897-1921; Post Office 1921-1925; Receiving Office 1925-1927; Post Office 1927-

1	•	•	27		S	28 NO 25	12 SE 59	
5s	2	2	30.5		C	-6 JE 61	25 JE 87	

RUSSELL RIVER 30km NNW of Innisfail

Receiving Office 1885-1911; Post Office 1911 until renamed HARVEYS CREEK 1912; Reopened as Telephone Office 1940-1950

5								
---	--	--	--	--	--	--	--	--

RYWUNG 17.5km WNW of Chinchilla

Receiving Office 1917-1924; Post Office 1924-1980

1	•	•	27		S	27 JE 30	30 MY 61	
5s	12	13	31		S	18 JE 64	10 MR 76	



Rathdowney type 5t(s)



Ravensbourne type 1(ii)



Red Hill (1) type 1t(ii)



Red Island type 5



Redcliffe type 5sp(t)



Rockhampton type 1t(v)



Rockhampton type 5



Rockhampton Hospital type 5(s)



Rockhampton North type 6st



Rocklea East type 5x(s)



Roma type 5t(ii)(s)



Rywung type 1

S

ST.AUBYN 13km SSE of Cooyar
Telephone Office 1929->1956

5	4	4	30		(*) 12 MR 52. (C)	4R	21 DE 67		
5(s)	"	"	"	SDL fitted to 5.	(*) 18 AU 67; 19 OC 70. (C)				

ST.GEORGE 170km WNW of Goondiwindi
Post Office 1864-

1t			25	Time across		S	-3 AU 09	-9 JE 25	
1(i)	•	•	25	3 letter month. CDS S ^I		S	11 NOV 14	11 MAY 33	
1(ii)	•	•	28			S	26 FE 37	-4 DE 53	
1(iii)	3.5	2	28			C	14 JE 30	-7 OC 35	
4	9.5	8.5	30.5			C	16 MY 35	29 JA 47	
5t	6	7	30	CDS ST.		C	16 JY 51	10 AP 69	
5(i)	4	4.5	30.5	Dash below T		R	-3 JE 58		
5(i)(s)	"	"	"	SDL fitted to 5(i)		C	19 JE 70	-8 JE 73	
5(ii)	4	4	30	Dot below T		C	-2 JE 61	-9 AU 71	
5(ii)(s)	"	"	"	SDL fitted to 5(ii)		C	31 NO 74	19 FE 78	
5s	7	8	30.5			C	23 FE 62	-9 NO 83	
6st(i)	4.5	5	30	QLD-4393		C	25 SE 70	-9 FE 78	
6st(i)x	"	"	"	4393 removed from 6st(i). Left blank		R	11 MY 83	23 AU 83	
6st(ii)	"	3	"	4487 added to 6st(i). Right arc shorter		C	-4 MY 84	-6 NO 96	
6s(i)	8.5	8.5	33	QLD-4393		R	-6 AU 81		
6s(i)x	"	"	"	4393 removed from 6s(i). Left blank		R	25 JL 83		
6s(ii)	"	"	"	4487 added to 6s(i)x		R	17 OC 89		
6s(iii)	10	10	33	QLD-4393					
6s(iii)x	"	"	"	4393 removed from 6s(iii). Left blank		R	-5 AP 79		
6s(iv)	"	"	"	4487 added to 6s(iii)x		S	10 NO 88	17 OC 89	
6s(v)	9	9.5	33	QLD-4487. CDS ST.		C	27 AP 86	15 NO 88	

4p	4	4	30	Price in D/L in red.			-5 SE 53		
5sp	1	2	30.5	In red			14 AP 54		
6sp(t)	1	2	30.5	PC 4487 below D/L to 5sp with time in red & black.			15 MR 90	31 MY 93	

ST.HELENA 16km NNW of Cleveland
Receiving Office 1892-1899 and 1910; Telephone Office 1915-1929

--	--	--	--	--	--	--	--	--	--

ST.LAWRENCE 160km NW of Rockhampton
Post Office 1864-

1	2	2	29	CDS S ^I		C	-6 AP 20	16 FE 61	
5s	8	8	30			C	-5 MY 61	-5 SE 77	
6s	7.5	6.5	32.5	QLD-4707		C	-4 NO 77	-6 AU 86	

ST.LUCIA (1) 4km SSW of Brisbane GPO
Post Office 1964 until renamed ST.LUCIA SOUTH 1970

5st	10	10	30.5	CDS transferred to ST.LUCIA (2)		R	25 FE 65		
6st	6.5	7	30.5	QLD-4067		R	11 JE 69		

ST.LUCIA (2) 3km SSW of Brisbane GPO
BRISBANE UNIVERSITY renamed. Post Office 1970-

5st	10	10	30.5	Previously used at ST.LUCIA (1)		R	25 MY 72	30 SE 74	
6st	6.5	7	30.5	QLD-4067. Previously used at ST.LUCIA (1)		C	21 NO 72	14 DE 84	
6s (i)	"	"	"	Time removed from 6st		R	16 JY 84		
6s(ii)	10	11.5	30.5	QLD . 4067. Dot D • 4		S	11 JE 69	24 OC 79	
6s(iii)	8	8.5	30.5	QLD - 4067. Dash D - 4		S	22 OC 70	12 MR 85	

6sp	1.5	1.5	30	PAID above D/L /QLD-AUST-4067 in red			-1 DE 70	25 OC 71	
-----	-----	-----	----	--------------------------------------	--	--	----------	----------	--

ST.LUCIA SOUTH 4km SSW of Brisbane GPO
ST.LUCIA (1) renamed. Post Office 1970-

6st	5	5	30	QLD-4067. Frame break above C.		C	-4 AP 73	25 AU 86	
6s(i)	5	5	30	No break.		C	-1 FE 80	-9 OC 85	
6s(ii)	4.5	4.5	33	QLD-4067		C	11 SE 79	29 MR 88	

6sp	4	5	33	PAID above D/L /QLD-AUST-4067 in red			11 JL 78	28 SE 79	
-----	---	---	----	--------------------------------------	--	--	----------	----------	--

QUEENSLAND STEEL DATESTAMPS – COMMONWEALTH PERIOD

SALISBURY 8.5km S of Brisbane GPO
Receiving Office 1889-1926; Post Office 1926-

1	2.5	2	29		S	26 MY 32	-1 MY 61	
5t	1.5	1.5	30.5	Code S6	C	15 NO 54	16 AU 62	
5t(s)	"	"	"	S6 removed and SDL fitted to 5t	C	14 DE 62	11 JA 73	
5	1.5	1.5	30	Code S6	C	10 AP 53	20 SE 61	
5x	"	"	"	S6 removed from 5	S	25 JY 62	21 JE 65	
5s	7	8	30		C	22 NO 69	27 NO 72	
6st	9.5	9.5	33	QLD-4107	R	12 SE 84		

6stp	2	0.5	30	SALISBURY ? removed/QLD-AUST-4107 in red PAID above D/L		-3 OC 84	29 AP 86	
------	---	-----	----	--	--	----------	----------	--

SALISBURY EAST 1.5km E of Salisbury PO
SALISBURY NORTH (1) renamed. Post Office 1966-

5s	6.5	6.5	30.5		S	12 DE 68	28 OC 93	
6s	•	•	30	QLD-4107	S	-9 MY 84	27 JA 89	

SALISBURY NORTH (1) 1.5km E of Salisbury
Post Office 1964 until renamed SALISBURY EAST 1966

5s	5.5	6.5	30.5		R	30 MR 66		
----	-----	-----	------	--	---	----------	--	--

SALISBURY NORTH (2) 1.5km NW of Salisbury PO
ROCKLEA EAST renamed. Post Office 1966

5st	3	4	30.5		C	29 AU 66	-8 NO 74	
5s	5.5	6.5	30.5	Previously used at Salisbury North (1)	S	15 AU 68	10 SE 74	
6st	5.5	5.5	30		3R	-7 MR 78		

SALISBURY PLAINS 30km W of Bowen
Telephone Office 1953->1979

5	•	•	30	CDS SALSIBURY PLAINS T.O.	4R	23 MY 79		
---	---	---	----	---------------------------	----	----------	--	--

SALTERN 17.5km W of Barcardine
Post Office 1890-

1(i)	•	•	26		4R	17 AP 16		
1(ii)	2	2	29		R	13 MY 31	-5 DE 58	
5s	10	10	30.5		3R	12 SE 67	29 MY 70	

SAMFORD 17.5km WNW of Brisbane
Receiving Office 1875-1885; Post Office 1885-

1(i)	■	■	27	3mm chocks	R	14 AP 1926	-9 SP 1926	
1(ii)	—	—	27	1(i) now with 3mm horizontal dashes. Small letters	S	18 SP 1931	-6 NO 1937	
1(iii)	"	"	"	1(ii) now with smaller dashes and two fig. year	S	22 JE 40	23 JA 61	
5s	10.5	11	30.5		C	27 FE 61	23 MY 88	

SAMSONVALE 15km W of Petrie
Receiving Office 1876-1903; Post Office 1903-1905; Receiving Office 1905-1919; Post Office 1919-1974

1	•	•	27		S	21 OC 29	13 DE 60	
5s	6.5	7.5	30.5	CDS. SAMSON VALE	S	10 MY 65	20 OC 72	



St. George type 6st(i)x



St. George type 6sp(t)



Salisbury North (2) type 6st



Saltern type 1(i)

QUEENSLAND STEEL DATESTAMPS - COMMONWEALTH PERIOD

SANDGATE 17.5km N of Brisbane
Post Office 1863-

1(i)	•	•	26		C	13 AP 09	28 FE 37	
1(ii)	-	-	"	1(i) now with small horizontal dashes	C	-5 MY 37	10 MR 48	
1t(i)			25	Time across. Small SANDGATE	C	13 FE 07	19 DE 17	
1t(ii)			25	Time across. Tall, thin SANDGATE	C	23 DE 19	-8 JY 32	
1t(iii)	3	2.5	29		C	-6 AP 33	26 AP 45	
1t(iv)	•	•	28		C	29 AP 32	24 JY 49	
5t	1	2	31	Code NE7. Big Q	C	20 SE 48	-1 MR 62	
5tx	"	"	"	NE7 removed from 5t	C	-2 MR 63	25 OC 67	
5(i)	1	1.5	30.5	Code NE7. E↔N 2.5mm	C	15 OC 47	18 SE 60	
5(i)x	"	"	"	NE7 removed from 5(i)	R	18 MR 68		
5(i)x(s)	"	"	"	SDL fitted to 5(i)x	C	23 SE 71	10 FE 81	
5(ii)	1	1	30	Code NE7. E↔N 5mm	C	30 DE 59	-1 JE 60	
5(ii)x	"	"	"	NE7 removed from 5(ii)	R	22 MR 66		
5(ii)x(s)	"	"	"	SDL fitted to 5(ii)x	R	-5 MY 92		
5st	6	7	30.5		C	25 MR 70	13 MR 91	
5s(i)	1.5	2	31		C	31 DE 60	20 DE 91	
5s(ii)	10	11	30.5	Code 1	S	27 NO 67	27 JA 81	
5s(iii)	2	1	31	Code NE7				
5s(iii)x	"	"	"	NE& removed from 5s(iii)	S	10 DE 64	20 DE 79	

4p	1	1	30.5	PAID AT SANDGATE N.E.7 in red Price not used		28 FE 56		
5sp	1	1	31					
5spx	1	1	31	N.E.7 removed from 5sp price not used		11 DE 72		
5spx(t)	1	1	31	Time added to 5spx in red		20 NO 85	30 AP 91	

SANDGATE CENTRAL 0.75km S of Sandgate PO
Telephone Office 1915-1924

1								
---	--	--	--	--	--	--	--	--

SANDGATE NORTH 3km NNW of Sandgate PO
SANDGATE RAAF renamed. Post Office 1946 until renamed BRIGHTON-EVENTIDE 1977

5(i)	0.5	1	30.5	E↔N 3.5mm	(*) 14 JA 50. (C)	C	13 OC 47	18 OC 67
5(i)(s)	"	"	"	SDL fitted to 5(i).	(*) 26 JE 74. (C)			
5(ii)	1	0.5	30	E↔N 2mm	(*) 16 FE 50. (C)	S	-8 JE 50	-6 MR 57
5(ii)(s)	"	"	"	SDL fitted to 5(ii).	(*) 1 SE 74. (C)			

SANDGATE WEST 1.5km NW of Sandgate
NASHVILLE renamed. Post Office 1977-1978

--	--	--	--	--	--	--	--	--

SANDHILLS 28km ENE of Rockhampton
FISHERGATE renamed. Receiving Office 1908-1927; Post Office 1927-1937

1	•	•	27		2R	26 MY 35	15 JE 37	
---	---	---	----	--	----	----------	----------	--

SANDY CAMP 11km WSW of Clifton
Receiving Office 1896-1927; Post Office 1927-1930; Telephone Office 1953->1956

5	5	5	30.5					
---	---	---	------	--	--	--	--	--

SANDY CAPE on Fraser Island, 96km ENE of Maryborough
Telegraph Office 1915-1936

1								
---	--	--	--	--	--	--	--	--

SAPPHIRE 45km W of Emerald
Receiving Office 1904-1906; Post Office 1906-

1	•	•	25		R	29 AUG 11	26 JUL 32	
4	4	4	30		S	-7 OC 32	21 AP 71	
6s	8.5	8.5	30.5	QLD-4702	S	22 DE 71	-7 JA 85	

QUEENSLAND STEEL DATESTAMPS - COMMONWEALTH PERIOD

SARINA 35km S of Mackay
PLANE CREEK renamed. Post Office 1907-

1(i)	•	•	25		S	-9 DEC 11	-9 AUG 19	
1(ii)	•	•	27		C	-8 MR 24	-4 JY 36	
4t	8	9	30		C	-3 JA 34	16 OC 58	
5	4	5.5	30		C	15 JY 52	-1 AP 67	
5(s)	"	"	"	SDL fitted to 5. (*) 33 AP 74. (C)	S	16 SE 71	25 MR 82	
5s	11	11	31		C	-8 SE 71	24 FE 83	
5st	14	15	30.5		C	23 JA 61	13 NO 76	
6s	9	9	30.5	QLD-4737	R	14 NO 71		
6st	11.5	11.5	30	QLD-4737	C	30 JE 76	12 JE 96	
5sp	3	4	30.5	In red		23 AU 68		
6stp	6	6	30.5	In red and black		30 MY 79	26 NO 93	

SARINA BEACH 11km ENE of Sarina
Post Office 1966-?

5s	1	2	31		S	19 JY 69	-4 SE 81	
6s	"	"	"	P.C. 4737 added to 5s	S	-7 FE 82	24 OC 84	
"	"	"	"	4737 damaged. Appears partially removed	S	21 AU 86	30 AP 90	

SAVANNAH 25km WSW of Mackay
Receiving Office 1891-1909; Post Office 1909 until renamed ETON NORTH 1937

1	•	•	25		R	27 NOV 23	24 JUL 37	
---	---	---	----	--	---	-----------	-----------	--

SAWMILL POCKET 6km N of Gordonvale
Telephone Office 1924-1934

1								
---	--	--	--	--	--	--	--	--

SCARBOROUGH 20km ESE of Caboolture
Post Office 1936-

4	6.5	5.5	30		C	21 FE 36	-4 MY 57	
5t	2	3	30.5		C	28 JY 59	-6 JA 69	
5t(s)	"	"	"	SDL fitted to 5t	S	22 FE 71	-3 SE 71	
5s	6	6	30.5		C	-3 FE 64	11 JA 90	

SCARNES 32km NNE of Maryborough
Receiving Office 1913-1924; Post Office 1924-

1	•	•	27		C	17 JE 27	-8 MY 56	
5s(i)	7	7	30.5	S↔T 11.5mm. (*) 23 AU 83. (C)	C	-3 MY 57	22 AP 81	
5s(ii)	7	8	30.5	S↔T 10mm. (*) 27 JA 86, 27 JA 88. (C)	C	29 AP 69	30 OC 83	

SCARTWATER 60km NW of Mount Coolon
Telephone Office 1950->1956

5								
---	--	--	--	--	--	--	--	--

SCOTTVILLE 66km SSW of Bowen
Telephone Office 1924-1927; Post Office 1927-1971

1	•	•	28	Also in violet	R	10 DE 25	21 MR 61	
5s	6.5	7.5	30.5		2R	13 MR 63	10 JY 69	

SCRUB VIEW 22km S of Ingham
Post Office 1938-1958

5		4	29		2R	31 DE 38	25 MR 46	
---	--	---	----	--	----	----------	----------	--

SEA HILL On Curtis Island, 52km E of Rockhampton
Receiving Office 1879-1884; Post Office 1884-1918; Telephone Office 1918->1956

1								
---	--	--	--	--	--	--	--	--

SEAFORTH (2) 37km NW of Mackay
SPRINGCLIFF renamed. Post Office 1966-

5s	8	8.5	30		S	18 JY 70	-7 MY 87	
----	---	-----	----	--	---	----------	----------	--

SELLHEIM 18km ENE of Charters Towers
TRIANGLE renamed. Receiving Office 1888-1896; Post Office 1896-1979

1	2.5	2	27		S	-2 OC 14	16 MR 53	
5s	8.5	9.5	30.5		2R	-2 JA 67	22 JA 74	

QUEENSLAND STEEL DATESTAMPS - COMMONWEALTH PERIOD

SELWYN 95km S of Cloncurry
MT.ELLIOTT renamed. Receiving Office 1907-1909; Post Office 1909-1975

1	2	2	27		S	10 JA 12	30 SE 30	
4	5.5	6.5	28.5		S	-8 JY 35	23 JY 60	
5s	11.5	12	30.5			(*) 11 JA 70. (C)	2R 23 JA 63	12 OC 65

SEPTIMUS 38km WSW of Mackay
Telephone Office 1924->1956

1								
---	--	--	--	--	--	--	--	--

SEVEN OAKS 16km E of Chinchilla
Telephone Office 1940->1956

5	4	3.5	30.5			(*) 13 MY 52. (C)		
5(s)	"	"	"	SDL fitted to 5.		(*) 3 JE 62; 10 NO 71. (C)		

SEVERNLEA 6.5km WSW of Stanthorpe
BEVERLEA renamed. Receiving Office 1922-1927; Post Office 1927-

1	2.5	2	29.5		S	26 MR 31	14 JE 60	
5s	6	7	30.5		S	11 FE 62	16 FE 94	

SEXTON 20km ENE of Kilkivan
Receiving Office 1898-1927; Post Office 1927-1961

1	•	•	27		2R	-8 NO 30	27 OC 54	
---	---	---	----	--	----	----------	----------	--

SEYMOUR 11km NNE of Ingham
Receiving Office 1891-1899; Post Office 1899-1909

--	--	--	--	--	--	--	--	--

SHAMROCK WELLS 90km E of Cunnamulla
Telephone Office 1915-1918

1								
---	--	--	--	--	--	--	--	--

SHARON 8km W of Bundaberg
FIVE MILE renamed. Receiving Office 1884-1927; Post Office 1927-1981

5	4	4	30.5		S	14 JY 47	-1 AU 68	
5(s)	"	"	"	SDL fitted to 5.		(*) 28 MR 70. (C)	S 28 MR 70	21 NO 75

SHEPPERD 12km SSW of Toowoomba
Receiving Office 1922-1927; Post Office 1927-1960

5	5	4.5	29		2R	31 DE 50	30 MY 51	
---	---	-----	----	--	----	----------	----------	--

SHERWOOD 8.5km SSW of Brisbane GPO
OXLEY WEST renamed. Post Office 1878-

1	1.5	2	27		C	22 DE 11	26 JY 37	
5(i)	5.5	6.	30.5	Small Q	C	-1 DE 56	16 DE 68	
5(i)/s	"	"	"	SDL fitted to 5(i)	C	-8 JE 71	-1 FE 85	
5(ii)	4.5	4.5	30.5	Large Q	C	-8 SE 48	23 DE 68	
5(ii)/s	"	"	"	SDL fitted to 5(ii)	C	22 AP 71	18 JE 86	

6sp	2	2	30.5	PAID above D/L/QLD-AUST 4075		30 AP 87	31 JA 89	
-----	---	---	------	------------------------------	--	----------	----------	--

SHINFIELD 8km SW of Sarina
PLANE CREEK WEST renamed. Receiving Office 1923-1927; Post Office 1927-1971

1	•	•	29	Usually poor cancels	R	-6 FE 36	-6 OC 53	
5s	8	8	30.5			(*) 29 MY 75. (C)	3R 20 NO 63	-3 AU 71

SHIPTONS FLAT 35km S of Cooktown
Receiving Office 1909-1927; Post Office 1927-1968

1(i)	•	•	25	3 letter month. CDS SHIPTONS FLAT RO	2R	16 JUL 25	24 MAR 33	
1(ii)	"	"	"	RO removed from 1(i) and name re-centred	2R	-8 MAY 36	23 APR 49	
5s	3	3	31		3R	24 OC 66	10 AU 67	

SHIRBOURNE 10km SSW of Giru
Telephone Office 1936->1956

5	4	6	31					
5(s)	"	"	"	SDL fitted to 5.		(*) 6 AU 69; 10 NO 71. (C)		

QUEENSLAND STEEL DATESTAMPS - COMMONWEALTH PERIOD

SHORNCLIFFE 17km N of Brisbane GPO
PIER AVENUE-SANDGATE renamed. Post Office 1938-1979

5	2	2	31		(*) 10 JE 47. (C)	S	19 MR 51	13 JE 61	
5(s)	"	"	"	SDL fitted to 5.	(*) 9 JY 68. (C)	C	22 DE 62	-4 AU 78	

SIBYL CREEK 6km NE of Finch Hatton
Telephone Office 1925-1929

1									
---	--	--	--	--	--	--	--	--	--

SILENT GROVE 10km W of Mount Ossa
Telephone Office 1929->1956

1									
---	--	--	--	--	--	--	--	--	--

SILKSTONE 3km E of Ipswich
Receiving Office 1889-1910; Post Office 1910-1915

1	1.5	1.5	27			4R	22 AP 10		
---	-----	-----	----	--	--	----	----------	--	--

SILKWOOD 26km S of Innisfail
MARIA CREEK (1) renamed. Receiving Office 1911-1920; Post Office 1920-

1	2.5	2	28.5			2R	21 AP 31	18 SE 40	
5	1	1	30	Partial inner circles by 1949		S	-3 JA 46	20 NO 61	
5s	9	10.5	30.5	Code 2		C	22 OC 64	10 MR 94	

SILKWOOD EAST 2.5km ESE of Silkwood
MARIA CREEK (2) renamed. Post Office 1928- ?

1	•	•	28.5			S	14 JE 30	-7 AP 55	
5s	3	3	30			S	10 OC 59	-1 NO 89	

SILVERSPUR 10km E of Texas
Receiving Office 1895-1903; Post Office 1903-1969

1	3.5	3.5	28.5			R	28 NO 12	-7 AP 47	
5s	5	6							

SILVERWOOD 11km S of Warwick
Receiving Office 1884-1927; Post Office 1927-1939

--	--	--	--	--	--	--	--	--	--

SKYLINE 5.5km E of Brisbane GPO
Post Office 1953-1979

5t	2	1.5	30	Code SE9		S	22 MR 54	12 OC 60	
5tx	"	"	"	SE9 removed from 5t		S	20 JE 62	10 JY 67	
5x(s)	"	"	"	SDL without time fitted to 5tx. (*) 8 JY 67. (C)		R	10 FE 73		

SKYRING CREEK 8km WSW of Cooran
Telephone Office 1924

1									
---	--	--	--	--	--	--	--	--	--

SLACKS CREEK 24km SE of Brisbane
Post Office 1878-1885; Telephone Office 1945-1954; Post Office 1954-

5	•	•	28.5	CDS Q'LD - AUST		S	-9 AP 58	-1 AU 69	
6s(i)	5.5	6	30	QLD-4127		C	15 OC 71	14 MY 81	
6s(ii)	6	6	33	QLD-4127		C	12 DE 77	-6 MR 78	

SLADE POINT 10km NNE of Mackay
Post Office 1946-

5(i)	0.5	1	30	T.O. SLADE POINT		4R	18 SE 52		
5(ii)	1.5	1.5	30.5			S	11 OC 54	12 OC 61	
5(ii)(s)	"	"	"	SDL fitted to 5		S	10 SE 64	17 FE 77	
6s	8	8	33	QLD-4741 (*) 12 MR 87. (C)		R	19 JL 79	12 MR 87	

SLADEVALE 6km NE of Warwick
Receiving Office 1900-1927; Post Office 1927-1954; Telephone Office 1954->1956

1	1	1	29			3R	18 DE 29	-3 AU 36	
---	---	---	----	--	--	----	----------	----------	--

SLEIPNER 16km ENE of Rockhampton
SLEIPNER JUNCTION renamed. Post Office 1946-1958

5	4.5	4	31			4R	-5 SE 55		
---	-----	---	----	--	--	----	----------	--	--

QUEENSLAND STEEL DATESTAMPS - COMMONWEALTH PERIOD

SLEIPNER JUNCTION 16km ENE of Rockhampton
SLEIPNER JUNCTION renamed. Post Office 1939-1946

--	--	--	--	--	--	--	--	--	--

SLEIPNER JUNCTION 16km ENE of Rockhampton
YEPPON JUNCTION renamed. Receiving Office 1909-1927; Post Office 1927 until renamed SLEIPNER JUNCTION 1939

--	--	--	--	--	--	--	--	--	--

SMITH LAGOON 55km SW of Isisford
Telephone Office 1915->1956

1									
---	--	--	--	--	--	--	--	--	--

SMITHAMS near Tara
Telephone Office 1924-1926?

1	•	•	27		(*) 19 JE 17; 29 JE 17; 20 MY 24. (C)				
---	---	---	----	--	---------------------------------------	--	--	--	--

SMITHFIELD (2) 1.5km NW of Smithfield (1)
Post Office 1946-

5	2	2.5	30.5		C	-3 FE 55	-4 JY 67		
5(s)	"	"	"	SDL fitted to 5	S	24 JE 70	24 JA 77		
6s	9	9	33	QLD-4371	2R	-7 SE 84	-3 MR 86		

SMITHLEA 13km NW of Texas
Telephone Office 1947->1956

5	5	4.5	31			(*) 25 MY 52. (C)			
5(s)	"	"	"	SDL fitted to 5.		(*) 19 MY 72. (C)			

SMOKY CREEK 8km N of Jambin
Telephone Office 1950-1973

5	•	1	30.5			(*) 21 MY 55; 31 MY 76. (C)			
5(s)	"	"	"	SDL fitted to 5.					

SOMERSET DAM 18km NE of Esk
STANLEY DAM renamed. Post Office 1936-

4	6	5.5	30		C	-8 FE 36	22 JY 59		
5s	2	3	30.5		C	20 OC 64	31 JA 94		

SOMMARIVA 40km E of Charleville
Telephone Office 1924->1956

1	•	•	30		4R	15 SE 29	-1 AU 40		
5s	8	8.5	31		4R	30 DE 64			

SOUTH BRISBANE (2) 3 blocks from South Brisbane (1)
MELBOURNE STREET renamed. Post Office 1892-

1t(i)			25	Time across	R	20 OC 05	27 JA 17		
1t(ii)	3	3	31		R	-3 NO 13	29 SE 19		
1(i)	•	•	25		S	-2 JUN 14	10 SEP 40		
1(ii)	•	•	26.5		C	-9 OC 20	22 NO 60		
1(iii)	1.5	1.5	30		C	23 AU 33	30 DE 60		
4	4	4	28.5		S	10 NO 36	-2 FE 54		
5t	•	1	30.5	Code S1	C	13 MR 56	29 NO 60		
5tx	"	"	"	S1 removed from 5t	C	29 OC 62	-8 JY 68		
5tx(s)	"	"	"	SDL fitted to 5tx	C	25 FE 70	24 MY 77		
5(i)	•	•	30.5	Code S1	R	21 AU 61			
5x	"	"	"	S1 removed from 5	S	13 SE 63	21 OC 64		
5x(s)	"	"	"	SDL fitted to 5x. (*) 19 MY 89. (C)	C	-8 MY 73	-3 AU 86		
5(ii)	1.5	3.5	30.5	CDS STH.	R	-9 SE 54			
5(ii)s	"	"	"	SDL fitted to 5(ii) (*) 12 JY 68. (C)	C	14 MY 68	-9 NO 78		
5s(i)	1.5	1	30.5	CDS SOUTH. (*) 19 MY 89. (C)	C	13 DE 63	18 MY 88		
5s(ii)	6.5	7.5	30.5	(*) 4 NO 87, 26 AP 88, 27 NO 9. (C)	C	11 MR 64	27 FE 88		
6st	8.5	9	33	QLD-4101. (*) 23 JE 66. (C)	C	14 SE 78	-8 NO 85		

5p	0.5	0.5	30	In red price turned off		-8 OC 56			
----	-----	-----	----	-------------------------	--	----------	--	--	--

SOUTH BRISBANE RAIL South Brisbane
Late Fee Box

5t	1.5	1	30.5	LF. CDS STH BRISBANE RAIL	4R	30 AP 56	-5 NO 62		
----	-----	---	------	---------------------------	----	----------	----------	--	--

QUEENSLAND STEEL DATESTAMPS – COMMONWEALTH PERIOD

SOUTH GLADSTONE 4km S of Gladstone

Receiving Office 1898-1927; Post Office 1927 until renamed GLADSTONE VALLEY 1955

1	•	•	27	CDS SOUTH GLADSTONE RO	S	-5 MR 26	-9 NO 40	
5	•	•	30.5		C	-7 AU 41	13 JE 54	

SOUTH GLEN 16km WSW of Tara

Receiving Office 1914-1927; Telephone Office 1927->1956

1								
---	--	--	--	--	--	--	--	--

SOUTH JOHNSTONE 8km SSW of Innisfail

Post Office 1916-

1(i)	•	•	25	3 letter month	2R	-3 OCT 18		
1(ii)	•	•	25	2 letter month	C	17 MR 24	15 DE 60	
5s(i)	1	1	30.5	Code 1	C	15 SE 62	11 JY 90	
5s(ii)	5	4	30	Code 2	C	31 AU 62	28 SE 89	

SOUTH MOLLE an Island Resort 30km NE of Proserpine

Post Office 1948-1977

5	3.5	4	30		R	10 MR 50	15 JE 67	
6s	1	1	30.5	QLD-4800	R	15 SE 71	25 JY 76	

SOUTH NANANGO 8km S of Nanango

Telephone Office 1927-1953

1								
---	--	--	--	--	--	--	--	--

SOUTH PASSAGE on Moreton Island, 24km NNE of Cleveland

Telegraph Office 1880's-1922

--	--	--	--	--	--	--	--	--

SOUTH QUAY (1) 6km S of Bell

Telephone Office 1923-1930

1								
---	--	--	--	--	--	--	--	--

SOUTH QUAY (2) at Clontarf

Telephone Office 1941-1945

5								
---	--	--	--	--	--	--	--	--

SOUTH ROCKHAMPTON 3km SE of Rockhampton PO

Post Office 1952 until renamed ROCKHAMPTON SOUTH 1959

5	•	•	30.5		2R	10 JA 53	16 JA 58	
---	---	---	------	--	----	----------	----------	--

SOUTH TOWNSVILLE 0.75km SE of Townsville PO

Post Office 1934 until renamed TOWNSVILLE SOUTH 1937

--	--	--	--	--	--	--	--	--

SOUTHBROOK 8km NE of Pittsworth

Post Office 1884-1887; Receiving Office 1887-1890; Post Office 1890-1986

1	1.5	1.5	27	Also in purple	S	12 FE 15	16 AP 63	
5s	5	6	30.5		S	-1 OC 63	20 JY 77	

SOUTHERN CROSS 16km WSW of Charters Towers

Receiving Office 1901-1927; Post Office 1927-1936

1	•	•	25		4R	18 MY 14		
---	---	---	----	--	----	----------	--	--



Sandgate type 5s(iii)x



Shiptons Flat type 1(ii)



Slade Point type 5(i)



Sommariva type 1

QUEENSLAND STEEL DATESTAMPS - COMMONWEALTH PERIOD

SOUTHPORT 25km NW of Coolangatta
Post Office 1878-

1t			25	Time across	C	17 JY 05	16 SE 20	
1(i)	3	2.5	28.5	3mm letters. T just above dateline	S	12 JA 13	<u>23 NO 32</u>	
1(ii)	3	3	29.5	4mm letters. T level with dateline	C	-9 FE 22	22 MR 33	
4(i)	8	9	29.5	Closely spaced	C	10 JA 35	27 AU 58	
4(ii)	7.5	7	30		C	31 AU 33	-7 JY 60	
4(iii)	3	3.5	30	Widely spaced letters. S below dateline	S	17 DE 34	14 SE 61	
4(iv)	5.5	4	29.5	Squarish Q. Large S and T	C	15 MA 34	26 JA 42	
4(v)	7	6	29		S	14 AP 36	17 SE 37	
5t	5	5	30		C	12 NO 46	18 JE 64	
5(i)	4	4	30	Small letters	C	-3 AU 57	12 JE 58	
5(ii)	5.5	4.5	30	Tall letters	R	18 AP 62		
5st	7	8	30.5		C	15 SE 64	25 NO 85	
5s(i)	6.5	7.5	30.5		C	21 FE 63	<u>18 AU 83</u>	
5s(ii)	4.5	4	30.5		S	29 NO 65	20 AU 84	
6st	8	8.5	30	QLD-4215	C	11 OC 69	-1 OC 86	
6s(i)	9	9	32.5	QLD-4215	C	-2 JE 80	31 OC 83	
6s(ii)	3.5	3.5	30	QLD-4215. Code 1				
6s(iii)	3.5	3.5	30	QLD-4215. Code 2	R	-6 JE 85		

5sp	4	5	30.5	In red		28 AP 70	28 JE 77	
5(i)mo	0.5	1	31	SOUTHPORT M.O.1		22 MY 46		
5(ii)mo	•	•	31	SOUTHPORT M.O.2		24 OC 62		
6s(i)mo	4	3.5	30	M.O.O. above D/L, Code 1 below D/L		13 JY 77	<u>12 SE 87</u>	
6s(ii)mo	4	4	30	M.O.O. above D/L, Code 2 below D/L		10 NO 76	24 MR 77	

SOUTHPORT EAST 2km ESE of Southport
Telephone Office 1936-1955; Post Office 1955-1962

4	3.5	5	29.5		R	11 OC 57	29 MY 61	
5s	6	6.5	31		2R	-5 AP 62	10 NO 62	

SOUTHPORT PARADE near Southport
Telephone Office 1940-1946

5								
---	--	--	--	--	--	--	--	--

SOUTHPORT WEST a few blocks SW of Southport PO
Post Office 1970-1979

6s	4.5	4	30	QLD-4215. (*) 19 AP 79. (C)	S	30 AU 71	19 AP 79	
----	-----	---	----	-----------------------------	---	----------	----------	--

SOUTHTOWN 2km SSE of Toowoomba PO
Post Office 1964-2013 Renamed Centenary Heights

5s	7	7	30.5	(RELIEF 13, 1 AU 84)	S	-6 AU 68	<u>-9 SE 83</u>	
----	---	---	------	----------------------	---	----------	-----------------	--

SPA WATER near Helidon
Telephone Office 1924->1956

1								
---	--	--	--	--	--	--	--	--

SPADELEY on Curtis Island, 55Kkm ESE of Rockhampton
Telephone Office 1950->1956

5								
---	--	--	--	--	--	--	--	--

SPEEDWELL 10km N of Proston
Telephone Office 1927->1956

1								
---	--	--	--	--	--	--	--	--

SPIER 20km NW of Biloela
Telephone Office 1932->1956

4								
---	--	--	--	--	--	--	--	--

SPLINTER CREEK 15km SE of Monto
Telephone Office 1956-

5	1	2	31					
5(s)	"	"	"	SDL fitted to 5. (*) 30 NO 72. (C)				

SPRING BLUFF 11km N of Toowoomba
HIGHFIELDS RS renamed. Post Office 1890-1969

1	1.5	1.5	29		2R	23 DE 10	-2 JA 63	
5s	2.5	3	30.5		4R	21 AP 64		

QUEENSLAND STEEL DATESTAMPS - COMMONWEALTH PERIOD

SPRING CREEK 8km E of Clifton
Post Office 1867-1913; Receiving Office 1913-1927; Post Office 1927-1953

1t			25	Time across			
5	1	1.5	29.5		(*) 16 JY 39. (C)	2R	25 SE 37 17 FE 42

SPRING GARDENS 400m from East Ipswich PO
Telephone Office 1937-1950

5							
---	--	--	--	--	--	--	--

SPRING HILL (2) 0.75km NNW of Brisbane GPO
NORTH BRISBANE renamed. Post Office 1980- ?

6st(i)	8	8	33	QLD-4000	C	-6 SE 82	-2 JY 85
6st(ii)	8.5	8.5	32.5	QLD-4004	C	-4 NO 87	10 MY 89

SPRINGBROOK 27km WSW of Coolangatta
SPRINGWOOD renamed. Receiving Office 1907-1925; Post Office 1925-1958

1	1	1	29		R	18 FE 26	16 JL 57
---	---	---	----	--	---	----------	----------

SPRINGCLIFF 37km NW of Mackay
Telephone Office 1929-1940; Post Office 1940 until renamed SEAFORTH 1966

1	2	2	29		2R	10 JA 44	26 JY 57
5s	5	6	30.5		R	14 NO 60	31 MR 66

SPRINGSURE 68km S of Emerald
Post Office 1864-

1t			25	Time across. Also time off in mauve	S	21 DE 09	-1 AU 25
1(i)	1.5	1.5	27		C	19 MR 45	21 MR 69
1(i)/s)	"	"	"	SDL fitted to 1	C	25 OC 71	31 JY 76
1(ii)	•	•	30	Tall letters	C	29 AU 26	29 DE 58
1(iii)	2	1.5	30	Wide letters	C	30 NO 30	-6 JA 58
5s	8	8	30.5		C	-7 OC 60	31 JY 76
6st	5	5	30	QLD-4722	C	25 AP 70	29 JA 92

4sp	4	5.5	30.5	In red		25 OC 88	28 AP 93
-----	---	-----	------	--------	--	----------	----------

SPRINGWOOD 13km NW of Beenleigh
Post Office 1975-

6s(i)	3	3	30.5	QLD-4127	C	24 AU 77	24 JA 85
6s(ii)	9	9	33	QLD-4127	S	10 JA 83	21 MR 84
6st	2.5	2.5	30	QLD-4127	C	17 JA 78	21 JA 92
6t	11	11	32.5	QLD-4127. LDL	S	22 MR 85	22 AP 85

6sp	7	7	33	P.C. 4127 In red		-9 MR 79	12 NO 81
-----	---	---	----	------------------	--	----------	----------

SQUARE TOP 10km S of Bell
Receiving Office 1895-1927; Post Office 1927-1963

1	2	2	27		2R	22 JE 26	-1 MY 53
---	---	---	----	--	----	----------	----------

STAFFORD 6km NNW of Brisbane GPO
Post Office 1886-1897; Receiving Office 1897-1902; Reopened as a Post Office 1947-

5t(i)	1.5	2	30	Code N3	R	17 FE 48	-1 NO 51
5t(ii)	"	"	"	N3 changed to N12	R	10 AU 55	
5t(ii)x	"	"	"	N12 removed from 5t(ii)			
5t(ii)x(s)	"	"	"	SDL fitted to 5t(ii)x	C	-6 JE 63	23 DE 78
5(ii)x(s)	"	"	"	Time removed from 5t(ii)x(s)	C	26 SE 79	17 MR 86
5(i)	2.5	3	30	Code N12	R	-4 NO 58	
5(i)x	"	-	"	N12 removed from 5(i)	S	21 JE 65	11 AU 67
5(i)x(s)	"	-	"	SDL fitted to 5(i)x	S	12 DE 73	23 DE 78
5s	6	8	30.5		C	22 OC 65	-1 MY 80
6st	12.5	10.5	33	QLD-4053	C	24 AU 84	24 JA 89

5stp	3.5	4.5	30.5	PAID AT STAFFORD in red		-3 JY 84	-3 NO 85
------	-----	-----	------	-------------------------	--	----------	----------

STAFFORD HEIGHTS (1) 1.5km NW of Stafford PO
STAFFORD NORTH (1) renamed. Post Office 1966 until renamed STAFFORD HEIGHTS SOUTH 1977

5s	3.5	4	30		2R	-6 SE 72	-3 JA 73
----	-----	---	----	--	----	----------	----------

QUEENSLAND STEEL DATESTAMPS - COMMONWEALTH PERIOD

STAFFORD HEIGHTS (2) 2.5km NW of Stafford PO
STAFFORD NORTH (2) renamed. Post Office 1977-

5s	3.5	4	30		R	29 MR 84	27 JE 85	
----	-----	---	----	--	---	----------	----------	--

STAFFORD HEIGHTS SOUTH 1.5km NW of Stafford PO
STAFFORD HEIGHTS (1) renamed. Post Office 1977-1978

				Rubber cancel seen 20 AUG 1978				
--	--	--	--	--------------------------------	--	--	--	--

STAFFORD MAIL CENTRE
Opened

6st(i)	4	4.5	33	QLD-4053. Codes 1-5. Dash D↔4	C	19 AU 84	25 MR 93	
6t	4.5	4.5	33	QLD 4053. Code 7-9. LDL	C	21 FE 85	25 JA 90	
6t(s)	"	"	"	SDL fitted to 6t. Codes 6-9. No dash D 4	C	20 OC 82	24 FE 94	
6s	4.5	4.5	32.5	QLD 4053. Code 6	C	23 FE 86	22 JA 88	
6st	"	"	"	QLD 4053. Time added to 6s	C	17 OC 90	30 JA 92	

6stp	9	6.5	32.5	STAFFORD M/C/QLD-4053 in red. PAID above D/L		-1 NO 84	24 OC 85	
6tp	5	5	32.5	STAFFORD MAIL CENTRE/QLD 4053 curved PAID in red		-6 NO 86		

STAFFORD NORTH (1) 1.5km NW of Stafford PO
Post Office 1963 until renamed STAFFORD HEIGHTS (1) 1966

5st	6	7	30.5					
-----	---	---	------	--	--	--	--	--

STAFFORD NORTH (2) 2.5km NW of Stafford PO
CHERSIDE WEST renamed. Post Office 1966 until renamed STAFFORD HEIGHTS (2) 1977

5st	6	7	30.5		2R	-6 JA 67		
5s	"	"	"	Time removed from 5s. (*) 6 NO 76. (C)	R	-3 JE 69	15 JE 73	
6s	3	3	30	QLD-4053. Code 1. (*) 32 JA 76. (C)				

STALWORTH 5km N of Proston
Receiving Office 1913-1927; Post Office 1927-1947; Telephone Office 1947->1956

1					4R	18 JL 39		
---	--	--	--	--	----	----------	--	--

STAMFORD 56km WSW of Hughenden
Post Office 1899-1979

1	2.5	2.5	27		S	31 JA 23	27 SE 59	
5s	7.5	8.5	30.5		S	-5 MR 64	-3 JA 77	

STANBROKE 30km SSW of Duchess
Telephone Office 1953->1956

5	3	3	30.5		4R	21 MR 62		
---	---	---	------	--	----	----------	--	--

STANLEY BRIDGE 3km ESE of Brisbane GPO
Post Office 1963-1977

5s	6.5	7.5	30		2R	12 FE 68	15 JL 72	
6s	1	1	30	QLD-4169	3R	21 FE 77		

STANLEY DAM 18km NE of Esk
Post Office 1935 until renamed SOMERSET DAM 1936

4								
---	--	--	--	--	--	--	--	--

STANNARY HILLS 19km WNW of Herberton
Receiving Office 1901-1902; Post Office 1902-1955

1	•	•	27		2R	15 SE 15	14 MY 40	
---	---	---	----	--	----	----------	----------	--



South Gladstone type 1



Square Top type 1



Stafford type 5t(ii)



Stafford Heights (1) type 5s

QUEENSLAND STEEL DATESTAMPS - COMMONWEALTH PERIOD

STANTHORPE 55km S of Warwick
Post Office 1872-

1t			25	Time across	S	-4 MR 07	14 SE 12	
1(i)	1	1	25.5		C	-6 JA 13	22 DE 58	
1(ii)	2	2.5	29	E↔D 6.5mm. 3mm letters	C	23 DE 14	11 JA 26	
1(iii)	2.5	2.5	28.5	E↔D 5mm. 4mm letters	C	24 SE 29	20 JA 48	
4t(i)	6.5	6	30.5	Tall letters	C	16 AP 35	18 JA 49	
4t(ii)	5.5	6	30	Small letters	C	17 NO 36	15 FE 50	
5(i)	2	3	30	Widely spaced letters	C	-2 AU 50	15 JA 62	
5(i)(s)	"	"	"	SDL fitted to 5(i)	C	16 FE 68	-2 DE 82	
5(ii)	3	3	30		C	24 AP 58	13 FE 62	
5(ii)(s)	"	"	"	SDL fitted to 5(ii)	C	-4 OC 63	14 AU 81	
5s	4.5	5.5	30		C	27 JE 63	18 DE 78	
6s	"	"	"	P.C. 4380 added to 5s	R	12 SE 84		
5st	5	5	30.5		C	-3 FE 61	28 JL 82	
6st	"	"	"	P.C. 4380 added to 5st below D/L	C	15 OC 84	20 MR 92	

2p			28	Price in D/L in red.		15 AP 53	27 JY 53	
5stp	2.5	3	30.5	In red		-2 JY 82		

STANWELL 22km SW of Rockhampton
Receiving Office 1874-1880; Post Office 1880-

1	•	•	25		C	-4 JL 22	23 OC 85	
---	---	---	----	--	---	----------	----------	--

STAPYLTON 2km S of Yatala
Telephone Office 1929-1946

1								
---	--	--	--	--	--	--	--	--

STATE MAIL CENTRE
Opened

6st	3	3	33	QLD 4000. Code 13. No dash D 4	R	-8 NO 87	29 JY 92	
6t	3	3	33	QLD 4000. Codes 1 to 13. LDL	C	10 DE 85	29 JY 92	

STEGELITZ 16km ESE of Beenleigh
PIMPAMA ISLAND renamed. Receiving Office 1897-1910; Post Office 1910 until renamed WOONGOOLBA and relocated 1916

1	2	2	27	CDS STEGELITZ	4R	30 MR 11	-1 AP 16	
---	---	---	----	---------------	----	----------	----------	--

STEWARTS CREEK 11km SSE of Townsville
Receiving Office 1884-1919; Post Office 1919 until renamed STUART 1939

1(i)	•	•	27		3R	21 JA 1920	-1 JA 1929	
1(ii)			29	No arcs/dots	2R	18 JE 30	-7 AU 35	

STOCK EXCHANGE In Queen Street Brisbane
EXCHANGE renamed. Post Office 1900-1921 with limited facilities

1	•	•	25		2R	-1 APR 14	24 JUN 14	
---	---	---	----	--	----	-----------	-----------	--

STOCKYARD 15km SE of Toowoomba
Telephone Office 1924->1956

5s	6.5	7.5	30.5	(*) 19 MY 56, No dateline. (C)	4R	16 NO 72		
----	-----	-----	------	--------------------------------	----	----------	--	--

STONE RIVER W of Ingham
Telephone Office 1924-1949

1								
---	--	--	--	--	--	--	--	--

STONEHENGE 145km SW of Longreach
Receiving Office 1883-1885; Post Office 1885-

1	2	2	27		S	26 JA 14	12 DE 61	
5s	3.5	3.5	31		S	-3 JY 62	-4 JA 84	



Stafford Mail Centre type 6t



State Mail Centre type 6t



Stock Exchange type 1



Stones Corner type 5(ii)

QUEENSLAND STEEL DATESTAMPS - COMMONWEALTH PERIOD

STONES CORNER 3km SE of Brisbane GPO
Post Office 1914-1919, 1922-

1(i)	•	•	27		S	-6 SE 26	10 NO 47	
1(ii)	2	2	27	1(i) now with arcs	C	18 JY 49	24 NO 57	
5t(i)	•	•	30.5	Code SE2	C	-1 FE 44	25 MR 59	
5t(i)x	"	"	"	SE2 removed from 5t(i)	C	16 DE 61	22 JY 63	
5t(ii)	0.5	0	30	Code SE4	C	11 JE 58	22 DE 61	
5t(ii)x	"	"	"	SE4 removed from 5t(ii)	C	15 MR 62	-7 NO 67	
5t(ii)x(s)	"	"	"	SDL fitted to 5t(ii)				
5(i)	•	•	30	Code SE4. R↔T 13.5mm. tiny letters	R	24 MY 61		
5(i)x	"	"	"	SE4 removed from 5(i). (*)22 SE 86. (C)	C	-7 DE 63	-6 FE 76	
5(ii)	•	1	30	Code SE2. R↔T 12mm. large letters	R	10 SE 48	11 FE 53	
5(ii)x	"	"	"	SE2 removed from 5(ii)	R	-7 NO 68		
5(ii)x(s)	"	"	"	SDL fitted to 5(ii)x. (*)21 AP 79, 21 AU 79. (C)	R	17 JA 77		
5st	7	7.5	31		C	22 OC 63	-8 OC 71	
5s	0.5	1.5	31		C	16 DE 71	25 JA 84	
6s(i)	1	1	30	QLD-4120. Big QLD. (*)22 SE 86. (C)	C	17 JY 84	14 NO 88	
6s(ii)	•	•	30	QLD-4120. Tiny QLD. (*)22 SE 86. (C)	C	-4 JY 74	22 SE 86	
6st	1	1	30	QLD-4120. Narrow Q	C	22 SE 77	14 JA 85	

There is a type 5 with code removed (5(i) or 5(ii)) dated 15 AP 57 which is a fake and with a SDL fitted dated 16 JA 66, also a fake

4p	1	1	30	Code S.E.2 in red. Price in D/L		14 JA 52		
5p	1	1	30.5	Price not used in red.		28 AU 53	15 JE 64	
5p(s)	1	1	30.5	In red price removed and SDL fitted and centred		29 MR 67		

STORY BRIDGE BRISBANE

Issued for the opening of the Story Bridge 8th July 1940

5	1.5	1.5	27.5	Q'LD-AUST	R	-8 JY 40		
---	-----	-----	------	-----------	---	----------	--	--

STRATFORD 7km NW of Cairns

Receiving Office 1889-1892, 1897-1901, 1908-1925; Post Office 1925-

1	•	•	27		C	25 AU 26	24 JA 58	
5s	3	3	30.5		C	26 SE 59	28 SE 77	
6s	4.5	4.5	30	QLD-4870	C	-9 DE 71	-4 FE 85	

STRATHDICKIE 7km N of Proserpine

Telephone Office 1927-1940

1								
---	--	--	--	--	--	--	--	--

STRATHDICKIE NORTH 10km N of Proserpine

Telephone Office 1929->1956

1								
---	--	--	--	--	--	--	--	--

STRATHPINE 18km NNW of Brisbane

Post Office 1888-

1(i)	1	1	29	Squat letters	R	_0 MY 23	30 NO 25	
1(ii)	2	2	29	Tall letters	S	18 AU 30	-8 AP 36	
4	7	5.5	29		C	26 SE 36	17 NO 60	
5s	9	9	30.5		C	27 NO 61	-8 JA 73	
6st(i)	5	4	30	QLD-4500	C	18 JE 71	21 FE 91	
6st(ii)	10	10	33	QLD-4500	R	-5 JA 83		
6s	9.5	9.5	32.5	QLD-4500. Code 2	R	15 DE 81		

6stp	1.5	1.5	30.5	P.C. 4500 In red		-7 JA 88	28 MR 90	
------	-----	-----	------	------------------	--	----------	----------	--

STRATHPINE NORTH 1.5km N of Strathpine PO

Post Office 1969-1990

6s	1.5	1.5	30	QLD-4500	C	27 AU 69	-2 JA 90	
----	-----	-----	----	----------	---	----------	----------	--

STRUCK OIL 8km NE of Mount Morgan

Receiving Office 1895-1897; Telephone Office 1927-1929

1								
---	--	--	--	--	--	--	--	--

STUART 11km SSE of Townsville

STEWARTS CREEK renamed. Post Office 1939-1980

5	3.5	3	29.5		S	27 DE 39	16 FE 54	
5(s)	"	"	"	SDL fitted to 5	2R	11 MR 65	26 JY 70	
5s	11.5	11.5	30.5	Wide letters. (*)1 JE 87. (C)	3R	20 JA 80		

QUEENSLAND STEEL DATESTAMPS - COMMONWEALTH PERIOD

STYX 29km SSE of St.Lawrence
Post Office 1920-1924

1	2	2	29	Double arcs each side	4R	31 MY 19	21 JU 20	
---	---	---	----	-----------------------	----	----------	----------	--

SUDBURY PARK 20km NNE of Tara
Telephone Office 1927-1929

1								
---	--	--	--	--	--	--	--	--

SUGARLOAF 10km ESE of Stanthorpe
Post Office 1873-1930; Telephone Office 1930->1956

1								
---	--	--	--	--	--	--	--	--

SUJEEWONG 75km SW of Eidsvold
Telephone Office 1963-

5s	7	7	30		4R	-8 MR 63		
----	---	---	----	--	----	----------	--	--

SUMMERHOLM 1.5km S of Summer Hill
Telephone Office 1936-1944; Post Office 1944-1970

5	3.5	3.5	30.5		3R	22 OC 46	18 MY 64	
5(s)	"	"	"	SDL fitted to 5	3R	-7 FE 70		

SUNDALE 1.5km S of Southport
Post Office 1968-1990

6st	9	8	30	QLD-4215	C	21 AU 69	-2 MR 78	
6s(i)	4.5	5	30	QLD-4215	C	-6 AU 70	23 MY 77	
6s(ii)	8	7.5	30	QLD-4215	C	-8 AP 75	14 JE 84	

6sp	0.5	0.5	30.5	P.C. 4215 In red		-7 JE 77		
-----	-----	-----	------	------------------	--	----------	--	--

SUNNY VALE near Bell
Telephone Office 1923-1930

1								
---	--	--	--	--	--	--	--	--

SUNNYBANK 13km SSE of Brisbane GPO
Receiving Office 1892-1918; Post Office 1918-

1(i)	•	•	26.5	CDS SUNNYBANK RO				
1(ii)	"	"	"	1(i) now reads PO	R	26 JE 22	-1 SE 38	
5	5	5	30		S	-4 JY 39	26 SE 60	
5(s)	"	"	"	SDL fitted to 5.	C	29 AP 69	10 FE 85	
6st	4	4	30	QLD-4109	C	11 FE 75	-3 SE 91	
6s	4	4	30	QLD-4109.	C	11 FE 75	-9 FE 83	

6sp	1	1	30.5	PAID above D/L/QLD-AUST-4109 in red		14 DE 84	15 DE 89	
-----	---	---	------	-------------------------------------	--	----------	----------	--

SUNNYBANK POSTAL DEPOT
Opened

5	•	1	30.5	SUNNYBANK DEPOT/QLD AUST. LDL	S	-1 MR 51	-7 AU 65	
5(s)	"	"	"	" " " " SDL	S	-9 AU 71	15 SE 73	

SUNNYBRAE 40km SE of Mitchell
Telephone Office 1927->1956

1								
---	--	--	--	--	--	--	--	--

SUNNYGLEN 20km SW of Chinchilla
Telephone Office 1940->1956

5								
---	--	--	--	--	--	--	--	--

SUNNYMOUNT 40km SE of Chillagoe
Receiving Office 1909-1910; Post Office 1910-1929

1	1	1	29		4R	30 MR 20	-9 NO 27	
---	---	---	----	--	----	----------	----------	--

SUNSHINE BEACH 21km E of Cooroy
Post Office 1964-1977

5s	6.5	7.5	30.5		S	16 MY 64	23 AP 76	
----	-----	-----	------	--	---	----------	----------	--

SUNSHINE COAST MAIL CENTRE (NAMBOUR)
Opened

6st	6	6	33	QLD-4560	C	20 AP 80	22 JY 92	
-----	---	---	----	----------	---	----------	----------	--

QUEENSLAND STEEL DATESTAMPS – COMMONWEALTH PERIOD

SURAT 115km NE of St.George
Post Office 1852-

1(i)	•	•	25.5		S	-7 NOV 15	-4 APR 25	
1(ii)	3	3	25.5	1(i) now with arcs. 2 letter month	C	31 DE 28	15 JY 39	
4t	8	8	29.5		C	-7 SE 35	12 SE 59	
5st	15	15	30		C	13 OC 60	13 NO 74	
5s	14	14.5	30.5		C	28 JY 70	-2 MR 83	
6st	13.5	13	30.5	P.C. 4459	C	12 FE 76	-1 DE 77	
6stx	"	"	"	4459 removed from 6st. left blank	C	18 OC 79	<u>28 OC 83</u>	
6s	13.5	12	30.5	4417 added to 6stx and time removed. Right arc shorter	C	25 JE 84	-7 MR 88	

5p	2	2	31	Price in D/L not used in red		11 OC 63		
6stp	1.5	2	30.5	P.C. 4417 below D/L in red.		-7 NO 85	16 JY 90	

SURFERS PARADISE 5km SSE of Southport
ELSTON renamed. Post Office 1933-

4	3.5	3.5	30		C	26 DE 33	11 JE 60	
5	•	1	30.5		C	20 MR 54	15 NO 61	
5t	•	•	30		C	29 JA 47	-9 FE 57	
5s(i)	1	1.5	30.5		S	29 AU 60	11 AP 61	
5s(ii)	•	•	31	Larger, wider letters	C	19 FE 62	-1 OC 85	
5s(iii)	3.5	4	30.5	S↔Q 7mm	C	10 MY 65	-5 AU 80	
5s(iv)	3	3	31	SOUTH removed from Surfers Paradise South 5s	R	21 NO 84	-8 JA 86	
5st(i)	2	3	30.5	S↔Q 4mm	C	23 AU 61	-7 JA 85	
5st(ii)	3.5	4.5	30.5	S↔Q 6.5mm	C	23 OC 64	<u>19 JE 77</u>	
6st	1.5	2	30	QLD-4217	C	-5 JY 79	19 OC 88	

5p	0.5	0.5	30	Price in D/L not used in red		-7 AU 64		
5sp(t)	0.5	0.5	30	Price removed, time and SDL added to 5p in red		-8 SE 70	23 FE 77	

SURFERS PARADISE SOUTH Just S of Surfers Paradise
Post Office 1967-1968

5x				SURFERS PARADISE 5 altered. CDS SURFERS PAR. STH.				
5s	3	3	31	CDS SURFERS PARADISE SOUTH. Small letters	3R	-3 AU 67	<u>17 SE 68</u>	

SVENNSON HEIGHTS 1.5km S of Bundaberg PO
Post Office 1969-1979

6s	2	2	30	QLD-4670. (*)2 MY 79. (C)	R	19 OC 70	<u>-4 JA 77</u>	
----	---	---	----	---------------------------	---	----------	-----------------	--

SWAN CREEK 10km ENE of Warwick
Receiving Office 1874-1877; Post Office 1877-1965

4	6	6	30		R	17 NO 39	19 FE 61	
5s	4	6	31	(*)22 FE 61; 4 AP 75. (C)	R	19 MR 62	26 MY 63	

SWANFELS 23km ENE of Warwick
Receiving Office 1892-1910; Telephone Office 1924->1956

5	7	7.5	30.5					
5(s)	"	"	"	SDL fitted to 5. (*)2 OC 66. (C)				

SYBIL CREEK 6km NE of Finch Hatton
OLD SIBYL CREEK reopened. Telephone Office 1950-1974

5	1	1	30.5	CDS SYBIL CREEK TO. (*)22 AP 57. (C)				
5(s)	"	"	"	SDL fitted to 5 (*)30 JE 71; 30 JE 74. (C)				

SYLVIA VALE 20km N of Crows Nest
Telephone Office 1927->1956

5	6.5	8	31					
5(s)	"	"	"	SDL fitted to 5. (*)2 DE 73. (C)	4R	28 JE 64		



Story Bridge Brisbane Type 5



Stuart type 5(s)



Stuart type 5s



Surfers Paradise South type 5s

T

TAABINGA VILLAGE 4km S of Kingaroy
KINGAROY (1) renamed. Post Office 1905-1929

1	•	•	27		2R	-9 JUN 14	27 MY 27	
---	---	---	----	--	----	-----------	----------	--

TABACUM 19km SW of Mareeba
 Telephone Office ? - ?; Post Office 1935-1939

1	1	1	29		4R	28 JY 36	37	
---	---	---	----	--	----	----------	----	--

TABERS 18km N of Roma
 Telephone Office 1940->1956

1								
---	--	--	--	--	--	--	--	--

TABOOBA 14km NNE of Rathdowney
 Receiving Office 1904-1927; Post Office 1927-1953

4	7	7	30		2R	26 AU 35	10 MY 52	
---	---	---	----	--	----	----------	----------	--

TABRAGALBA 7km ESE of Beaudesert
 Telephone Office 1953->1956

5	4	3	30.5					
5(s)	"	"	"	SDL fitted to 5.				

TAKURA 20km N of Maryborough
 Telephone Office 1920->1956

1								
---	--	--	--	--	--	--	--	--

TALGAR 10km W of Allora
 Telephone Office 1953->1956

5								
---	--	--	--	--	--	--	--	--

TALGARTH 25km N of Dulacca
 Telephone Office 1927-1940

1								
---	--	--	--	--	--	--	--	--

TALLAVERA 25km N of Meandarra
 Telephone Office 1927->1956

1								
---	--	--	--	--	--	--	--	--

TALLEBUDGERA (1) 11km W of Coolangatta
 Receiving Office 1872-1878; Post Office 1878-1958

1	3	3	29		R	30 JL 19	25 JL 54	
---	---	---	----	--	---	----------	----------	--

TALLEGALLA 18km W of Ipswich
 Receiving Office 1876-1927; Post Office 1927-1961

1	•	•	29		2R	19 OC 33	-3 OC 49	
---	---	---	----	--	----	----------	----------	--

TALLYABRA 20km E of Eromanga
 Telephone Office 1927

1								
---	--	--	--	--	--	--	--	--

TALWOOD 80km W of Goondiwindi
 Receiving Office 1895-1910; Post Office 1910-

1	•	•	25	CDS TALLWOOD	S	-3 NOV 13	30 MAY 32	
4	5	6	30		C	21 DE 32	14 AU 61	
5s	10	10.5	30.5		C	21 MY 63	18 FE 94	
6(s)	"	"	"	P.C. 4322 added to 5s above D/L				

TAMAREE 6km N of Gympie
 Receiving Office 1911-1925; Post Office 1925-1977

1	•	•	28.5		2R	-3 MY 26	22 MR 56	
5s	8	9	30.5		R	19 AU 63	10 MY 72	

QUEENSLAND STEEL DATESTAMPS - COMMONWEALTH PERIOD

TAMBO 95km SE of Blackall
CARRANGARRA renamed. Post Office 1868-

1t(i)			25	Time across	C	24 NO 06	14 SE 40	
1t(ii)	■	■	30	1.5mm square blocks	C	30 NO 21	27 SE 62	
1	•	•	25		S	31 JY 25	21 JY 34	
4	9	9	30		C	27 AP 35	20 AU 56	
5s	13.5	14	30.5		C	27 DE 61	24 AU 70	
6s	11	11	30	QLD-4478	C	-7 MY 72	10 NO 88	
6st	15	16	33	QLD-4478	C	27 OC 77	<u>20 MY 85</u>	

5sp	1.5	1.5	30	In red		27 MR 69	26 OC 84	
-----	-----	-----	----	--------	--	----------	----------	--

TAMBORINE 16km NNW of Canungra
TAMBOURINE renamed. Post Office 1926-

1	2.5	2.5	27		C	-5 OC 29	-3 JE 61	
5s	6.5	7.5	30.5		C	18 AP 63	<u>30 MY 95</u>	

TAMBOURINE 16km NNW of Canungra
Post Office 1874-1910; Receiving Office 1910-1915; Post Office 1915 until renamed TAMBORINE 1926

1	•	•	27		4R	12 NO 18	20 NO 25	
---	---	---	----	--	----	----------	----------	--

TAMBOURINE MOUNTAIN 6km NNE of Canungra
Receiving Office 1881 until renamed MOUNT TAMBOURINE 1921.

1	•	•	25		4R	12 NO 18	-2 MY 21	
---	---	---	----	--	----	----------	----------	--

TANAWAH 14km SSE of Nambour
Telephone Office 1953->1956

5								
---	--	--	--	--	--	--	--	--

TANBY 11km S of Yeppoon
Receiving Office 1889-1911; Post Office 1911-1971

1	3.5	3.5	28.5		S	28 JE 40	10 JA 69	
1(s)	"	"	"	SDL fitted to 1				

TANDEWANNA 60km W of Goondiwindi
Telephone Office 1920->1956

1								
---	--	--	--	--	--	--	--	--

TANDEWANNA NORTH 11km N of Tandewanna
Telephone Office 1915-1927

1								
---	--	--	--	--	--	--	--	--

TANDUR 13km SE of Gympie
Receiving Office 1913-1918, 1925-1927; Post Office 1927-1976

1	•	•	27		R	<u>-5 NO 34</u>	-2 NO 57	
5s	11.5	12	30.5	(*) 13 SE 75. (C)	R	-3 JL 64	-6 FE 74	

TANGALOOMA On Moreton Island, 26km ENE of Redcliffe
Post Office ? -

5s				(*) 7 JE 72. (C)				
----	--	--	--	------------------	--	--	--	--

TANGORIN 100km S of Hughenden
ROCKWOOD renamed. Post Office 1889-1971

1	1.5	1.5	27		R	23 NO 10	<u>20 JE 48</u>	
5s	9	9	30.5		3R	-8 JY 68	-4 JE 70	

TANNALO 7km E of Finch Hatton
Telephone Office 1927-1938; Post Office 1938-1971

4	10	10	29.5		2R	26 OC 38	<u>20 MR 54</u>	
5s	10	10.5	30.5	(*) 8 MY 71. (C)	3R	26 MR 65	13 NO 66	

TANNUM SANDS 16km SE of Gladstone
Post Office 1958-

5s	2.5	2.5	30		C	18 MY 66	20 DE 88	
----	-----	-----	----	--	---	----------	----------	--

QUEENSLAND STEEL DATESTAMPS - COMMONWEALTH PERIOD

TANNYMOREL 21km E of Warwick
FARM CREEK renamed. Receiving Office 1892-1906; Post Office 1906-1982

1(i)	•	•	25		C	15 JAN 07	28 OCT 41	
1(ii)	1.5	1	"	1(i) now with arcs	S	18 OCT 45	11 JUN 53	
5	4	3.5	31		C	-1 NO 54	28 MY 60	
5(s)	"	"	"	SDL fitted to 5. (* 13 AP 52	C	-7 AU 60	28 NO 74	

TANSEY 20km W of Killkivan
Post Office 1950-1977

5	6	5	30.5		S	25 JY 53	15 AP 69	
5(s)	"	"	"	SDL fitted to 5. (* 15 JE 51. (C)	R	-2 JE 72	19 SE 74	

TARA 80km W of Dalby
Post Office 1910-

1(i)	•	•	25		C	30 NOV 12	31 JUL 30	
1(ii)	5	5	29		C	-1 MR 32	-1 OC 35	
1(iii)	•	•	29		C	-4 JA 30	18 DE 37	
5(i)	3.5	2.5	28.5	Q'LD-AUST	C	13 OC 38	-6 JA 65	
5(ii)	9	9	30.5	Large Q	C	22 OC 40	-1 JE 66	
5(ii)(s)	"	"	"	SDL fitted to 5(ii)	S	-9 MR 70	11 DE 72	
5s(i)	15.5	15.5	30.5		C	10 AP 64	19 JE 79	
6st(i)	"	"	"	P.C. 4421 added to 5s(i) below D/L, + Time	C	23 MY 84	-7 NO 96	
5s(ii)	14	14	30.5		R	19 MR 69		
6st(ii)	13	13	30.5	QLD-4421	C	30 MY 72	23 AP 90	

5p	3	3	30.5	Price in D/L in red.		21 JE 54		
5p(s)(t)	3	3	30.5	Price removed and time and SDL added to 5p		17 SE 62		
6sp	8	10	33.5	P.C. 4421 in red & black		21 MY 85	26 NO 92	

TARAGOOLA 29km S of Gladstone
Receiving Office 1910-1927; Post Office 1927-1965

1	3	3	29		2R	16 MY 30	21 FE 55	
---	---	---	----	--	----	----------	----------	--

TARALBA near Inglewood
Telephone Office 1926-1936

1								
---	--	--	--	--	--	--	--	--

TARAMPA (2) 11km WSW of Fernvale
TARAMPA STORE renamed. Receiving Office 1898-1906; Post Office 1906-1981

1	•	•	27.5		S	29 MR 21	-1 SE 61	
5s	9	11	30.5		S	22 AU 62	13 JY 75	

TAREELAROI near Normanton
Telephone Office 1929

1								
---	--	--	--	--	--	--	--	--

TARGINNIE 16km WNW of Gladstone
Receiving Office 1900-1909; Post Office 1909-1913; Receiving Office 1915-1918; Telephone Office 1927->1956

1	•	•	29					
---	---	---	----	--	--	--	--	--

TARINGA 5.5km SW of Brisbane GPO
Post Office 1884-1979

1	3	3	29		C	20 DE 12	23 JA 46	
5(i)	2	2	31	Code SW1	2R	-6 NO 46	10 JA 52	
5(ii)	2	3	30	Code SW6	S	11 NO 53	20 NO 61	
5x	"	"	"	SW6 removed from 5	S	22 NO 62	16 SE 67	
5x(s)	"	"	"	SDL fitted to 5x. (* 32 MY 60; 12 JA 66. (C)	R	27 OC 72	20 JA 76	
6s				QLD-4068				

TARINGA EAST 0.75km SE of Taringa PO
Post Office 1953-1977

5t	0.5	0.5	30.5	Code SW6	S	-4 JA 54	18 JA 61	
5tx	"	"	"	SW6 removed from 5t	S	20 JE 62	18 JA 65	
5	1	1	30.5	Code SW6	2R	-3 JA 57	-3 JA 59	
5x	"	"	"	SW6 removed from 5	R	15 JA 63	-7 JE 67	
6s	6	5.5	30.5	QLD-4068. (* 8 MY 77. (C)	R	-2 OC 70	19 OC 70	

QUEENSLAND STEEL DATESTAMPS - COMMONWEALTH PERIOD

TAROME 8km W of Aratula
Telephone Office 1936->1956

4								
---	--	--	--	--	--	--	--	--

TARONG 15km SW of Nanango
Telephone Office 1927-1950

1								
---	--	--	--	--	--	--	--	--

TAROOM 120km NNW of Miles
Post Office 1856-

1	3.5	4.5	29		C	22 DE 12	20 DE 60	
5	6.5	7	31		C	14 MR 52	19 JE 61	
5s	11	12.5	30.5		C	-4 DE 61	11 NO 71	
6s(i)	"	"	"	P.C. 4420 added to 5s	R	30 SE 83	17 MR 88	
6s(ii)	9	9	30	QLD-4420	S	-8 JE 77	-2 MY 78	
6st	10	10	30	QLD-4420	C	-6 NO 70	-8 SE 98	

5p	1	1	30.5	Price not used in red and black		28 SE 55	-2 MY 63	
5p(s)(t)	1	1	30.5	Price removed and SDL with time fitted to 5p in red		27 SE 83	-9 DE 83	
6p(s)(t)	1	1	30.5	P.C. 4420 added below D/L to 5stp in red and black		17 AP 91	-3 DE 93	

TARRAGINDI 6.5km SSE of Brisbane GPO
Post Office 1957-

5st	2	2	31	Code S9	R	16 MY 59	28 SE 61	
5stx	"	"	"	S9 removed from 5st				
5sx	"	"	"	Time removed from 5stx	C	17 NO 78	31 AU 88	

TARZALI 8km SSE of Malanda
DIRRRAN renamed. Receiving Office 1917-1918; Post Office 1918-1979

1	•	•	25		S	29 NO 21	-1 JA 60	
5s	11	11	30.5		R	-8 JA 62	10 JE 75	

TATE TIN MINES 38km SSW of Chillagoe
Receiving Office 1881-1893; Post Office 1893-1961

1(i)	•	•	25	CDS TATE TIN MINES	R	-4 AP 1918	-2 DE 1935	
1(ii)	5.5	7	28.5	CDS TATE.	R	10 NO 31	15 NO 47	
5	1	1	30.5	CDS TATE TIN MINES	3R	18 JA 48	-1 AP 51	

TAWAH 26km N of Biggenden
Receiving Office 1914-1927; Post Office 1927-1928

1t	2	2	28					
----	---	---	----	--	--	--	--	--

TAYLOR 24km N of Toowoomba
TAYLORS SIDING renamed. Receiving Office 1913-1927; Post Office 1927-1956

5	6	7	29		2R	30 AU 37	26 OC 48	
---	---	---	----	--	----	----------	----------	--

TE KOWAI 7km WSW of Mackay
KEMPSEY renamed. Receiving Office 1911-1927; Post Office 1927-1976

5	5	5	30		S	23 NO 53	10 JE 65	
5(s)	"	"	"	SDL fitted to 5.	R	-7 FE 70	-2 MY 74	

TELLEBANG 10km E of Mulgeldie
Telephone Office 1940

5								
---	--	--	--	--	--	--	--	--

TEMPLIN 4km NW of Boonah
Receiving Office 1894-1927; Post Office 1927-1946

1	5	4	29		3R	26 MY 38	-7 JY 42	
---	---	---	----	--	----	----------	----------	--

TENT HILL 5km SW of Gatton
Post Office 1874-1958

1	1	1	29		3R	30 OC 34	30 DE 41	
---	---	---	----	--	----	----------	----------	--

TERRORS CREEK 17km SW of Caboolture
HAMILTON renamed. Post Office 1892 until renamed DAYBORO 1917

1	2	2	29	Also with day-month reversed	3R	24 MY 13	10 SE 16	
---	---	---	----	------------------------------	----	----------	----------	--

QUEENSLAND STEEL DATESTAMPS - COMMONWEALTH PERIOD

TEUTOBERG 16km SW of Nambour

Receiving Office 1892-1907; Post Office 1907-1910; Receiving Office 1910-1912; Post Office 1912-1914; Receiving Office 1914 until renamed WITTA 1916

1	•	•	25				
---	---	---	----	--	--	--	--

TEVIOTVILLE (2) 5.5km N of Boonah

Receiving Office 1888-1927; Post Office 1927-1957

5	5	5	30		4R	29 NO 54	-1 JA 57
---	---	---	----	--	----	----------	----------

TEWANTIN 13km ENE of Cooroy

Post Office 1872-

1(i)	•	•	25	Year in full	C	-3 SE 1910	25 OC 1929
1(ii)	2	2.5	29		C	25 AU 30	29 JY 40
5(i)	4	4	30.5	Big Q	C	15 NO 46	21 DE 66
5(i)(s)	"	"	"	SDL fitted to 5(i)	C	29 MR 67	26 NO 76
5(ii)	•	•	30.5		C	29 MY 45	17 AU 60
5(ii)(s)	"	"	"	SDL fitted to 5(ii)	C	14 OC 63	21 OC 70
5s	8	9	30.5		C	19 AU 64	22 AU 73
6s(i)	"	"	"	P.C. 4565 added to 5s above D/L	C	21 SE 76	-2 AU 78
6st	"	"	"	Time added to 6s(i)	C	28 SE 78	-3 OC 84
6s(ii)	11	12	33	QLD-4565	S	15 JA 81	-1 JA 86

6sp	1.5	2	30.5	P.C. 4565 above D/L in red		15 DE 75	
6sp(t)	1.5	2	30.5	Time added to 6sp in red		10 FE 84	-1 AU 88

TEXAS (2) 95km SE of Goondiwindi

Post Office 1896-

1	3	3.5	29	Widely spaced dateline	C	31 MY 13	26 JY 36
4(i)	9	9.5	30	Wide lettering	C	30 OC 35	25 JA 57
4(ii)	11	11	30.5		C	15 SE 36	12 DE 58
5s(i)	15	15	30.5	Arc↔Q 2mm	C	-1 SE 59	-7 JY 78
6s(i)	"	"	"	P.C. 4385 added to 5s(i) above D/L	C	12 FE 81	18 FE 88
5s(ii)	13	15	30.5	Arc↔Q 3mm	C	-4 JA 62	22 AU 78
6s(ii)	"	"	"	P.C. 4385 added to 5s(ii) below D/L	C	-9 MR 87	-2 SE 88
5s(iii)	14.5	15	30.5	Arc↔Q 2mm. Frame broken 5mm above Q	C	-8 JA 71	19 SE 83
6s(iii)	"	"	"	P.C.4385 added to 5(iii) below D/L	C	-4 JE 85	-5 MY 87
6st	14	14	33	QLD-4385	C	27 OC 78	11 DE 79

5sp	4.5	5.5	30.5	In red		29 JA 64	14 JY 77
6stp	8	7	33	P.C. 4385 PAID above D/L in red		-1 MR 79	14 AP 88

THAGOONA 12km WSW of Ipswich

Receiving Office 1889-1927; Post Office 1927-1975

5	4	4	30			(* 18 JA 48. (C)	2R	14 JY 49	-3 FE 66
5(s)	"	"	"	SDL fitted to 5.		(* 18 JA 66; 30 MY 75. (C)	2R	-7 SE 72	17 AP 74

THALLON 65km E of Dirranbandi

Post Office 1912-

1	•	•	25		C	-3 DEC 12	-5 APR 56
5s	11.5	11.5	30.5		C	-5 DE 60	14 AU 84
6s	"	"	"	P.C. 4497 added to 5s below D/L	S	-3 AP 85	16 AU 90

THANE 33km W of Warwick

Receiving Office 1904-1905; Post Office 1905-1976

1(i)	•	•	25		R	-1 MAY 08	-9 NOV 35
1(ii)	1.5	2	"	1(i) with dots now arcs	R	31 MAR 48	-4 SEP 57
5s	12.5	14	30.5		R	24 SE 69	25 JA 72

THANGOOL 11km SE of Biloela

Receiving Office 1925-1927; Post Office 1927-

1	3	3.5	27		C	13 SE 30	19 JA 66
5s	7	8	30.5		C	-1 SE 67	22 NO 70
5st	"	"	"	Time added to 5s	R	10 FE 71	18 JE 75
6st	"	"	"	P.C. 4716 added to 5st	S	22 OC 77	28 AU 79
6s	8	8	30	QLD-4716	C	29 SE 72	-8 FE 88

QUEENSLAND STEEL DATESTAMPS - COMMONWEALTH PERIOD

THARGOMINDAH 190km W of Cunnamulla
THORGOMINDAH renamed. Post Office 1881-

1t			25	Time across	C	-5 JA 04	-8 NO 26	
1			30	No arcs/dots	C	21 DE 27	-2 SE 38	
5(i)	1	2	30	Oval Q. (damaged frame above TH)	S	26 SE 50	-9 AP 57	
5(ii)	2.5	2.5	30	Round Q	C	-5 JY 38	17 OC 68	
5(ii)(s)	"	"	"	SDL fitted to 5(ii)	C	18 OC 70	25 NO 77	
6s(i)	"	"	"	P.C. 4492 added to 5(ii)(s) above D/L	C	-7 AU 79	-5 AU 87	
5s	7	8.5	30.5		C	24 JY 62	-4 NO 74	
6s(ii)	"	"	"	P.C. 4492 added to 5s	C	22 AU 78	-5 AU 87	

6stp	6.5	6.5	32.5	P.C. 4492 PAID above D/L in red		26 JY 83	14 MR 90	
------	-----	-----	------	---------------------------------	--	----------	----------	--

THE BRIDGE 13km SE of Warwick
Telephone Office 1949-1975

5	3	4	31	(*) AU 49; 15 NO 49. (C)	4R	17 OC 67		
---	---	---	----	--------------------------	----	----------	--	--

THE CAVES 26km N of Rockhampton
ETNA renamed. Receiving Office 1910-1919; Post Office 1919-1978

1	•	•	27	Also in blue. (*) 14 DE 24; 26 SE 39. (C)	R	-6 SE 23	-1 AU 69	
1(s)	"	"	"	SDL fitted to 1 (*) 30 AU 52; 14 DE 73; 23 OC 77. (C)	R	20 OC 70	-7 JY 73	

THE CHASE 15km NW of Sarina
Telephone Office 1956-

5	6	6	30	(*) 23 NO 55. (C)				
5(s)	"	"	"	SDL fitted to 5. (*) 19 FE 72; 4 OC 74. (C)				

THE FALLS 16km ENE of Greenmount
Receiving Office 1906-1916; Telephone Office 1950->1956

5	5	3.5	30	(*) 2 FE 59. (C)		31 AU 67		
5(s)	"	"	"	SDL fitted to 5. (*) 14 NO 71; 14 NO 77. (C)				

THE GAP 8km W of Brisbane GPO
WALTON BRIDGE renamed. Post Office 1975-

6s(i)	11	10	33	QLD-4061	C	11 FE 85	13 JY 89	
6s(ii)			33	QLD 4061. No hyphen D 4	R	18 NO 88		

THE GRANGE 5km N of Brisbane GPO
Post Office 1933 until renamed GRANGE 1980

4	4	3	30		S	18 AU 33	-7 AP 60	
5(i)	1	2.5	30.5	Code NW1	R	-9 NO 46	10 FE 53	
5(ii)	1	0.5	30.5	Code NW8	S	26 AU 54	-1 MR 60	
5x(s)	"	"	"	NW8 removed from 5(ii) and SDL fitted	S	10 JY 64	18 AP 74	
5s	7	8	31		C	13 SE 62	30 NO 78	

THE GUMS 29km WSW of Tara
Receiving Office 1912-1927; Post Office 1927-

1	3	3	29	M broken by 1946	C	20 JA 30	16 JE 59	
5s	8	6.5	30.5		S	-2 JA 62	25 MR 85	
6s	"	"	"	P.C. 4406 added to 5s	2R	12 FE 86	12 JE 91	

THE HEAD 38km E of Warwick
Receiving Office 1888-1915; Post Office 1915-1972

1	•	•	27		R	17 OC 23	-3 JA 61	
5s	8	8	30.5	(*) 20 NO 76; 20 MR 78. (C)	R	13 SE 63	10 OC 68	

THE LAURELS near Gympie
Telephone Office 1927-1946

1								
---	--	--	--	--	--	--	--	--

THE LEAP 21km WNW of Mackay
Receiving Office 1883-1888; Post Office 1888 until renamed YAKAPARI 1925

--	--	--	--	--	--	--	--	--

THE MONUMENT 38km E of Dajarra
Post Office 1976-1978, 1981-1991

6s(i)	2	2	30	QLD-4833 (*) 3 MR 71, 3 MR 75, 10 MR 77. (C)	3R	10 FE 77	12 AP 78	
6s(ii)	7	7	33	QLD-4825. (*) 28 JE 89; 28 JE 91. (C)	R	-3 MY 83	17 AP 91	

QUEENSLAND STEEL DATESTAMPS - COMMONWEALTH PERIOD

THE SUMMIT 10km N of Stanthorpe
Receiving Office 1915-1921; Post Office 1921-

1	•	•	27	CDS THE SUMMIT RO	S	29 JE 23	12 MY 38	
5	7.5	7	30.5		S	24 JE 38	21 OC 61	
5s	5.5	6	30.5		S	-5 AP 62	18 MY 78	
6s	"	"	"	P.C. 4377 added to 5sbelow D/L	S	11 DE 85	13 JE 91	

THE WEIR 5km SW of Aitkenvale
Telephone Office 1950-1967

5	3	3	30.5	CDS. THE WEIR T.O.	4R	10 AP 64		
---	---	---	------	--------------------	----	----------	--	--

THEEBINE 38km N of Gympie
KILKIVAN JUNCTION renamed. Post Office 1910-1977

1(i)	2	2	29		R	12 DE 11	-1 JE 35	
1(iii)	0.5	0.5	29	1(i) now with smaller arcs	2R	11 SE 40	23 AP 47	
5	5	5	30.5		S	27 DE 49	19 SE 64	
5s	9	10	30.5	(* 6 MR 74. (C)	R	-8 OC 70	26 SE 76	

THEODORE 82km NNE of Taroom
CASTLE CREEK renamed. Post Office 1927-

1	3	3	28.5		C	11 AU 30	-1 JL 42	
5	3	2	30		C	18 SE 47	16 FE 66	
5(s)	"	"	"	SDL fitted to 5	S	-7 JE 79	14 MR 83	
5s	9	9.5	30.5		C	-2 SE 58	15 JE 84	
6st	7	6.5	30.5	QLD-4719	C	14 JA 71	23 FE 94	

5sp	4	5.5	30.5	In red and black		17 NO 82	19 AU 03	
-----	---	-----	------	------------------	--	----------	----------	--

THINDARA near Wowan
Telephone Office 1926-1934

1								
---	--	--	--	--	--	--	--	--

THINOOMBA 26km WSW of Maryborough
TEN MILE CAMP renamed. Receiving Office 1890-1927; Post Office 1927-1974

1	•	•	27		R	19 OC 36	-4 NO 54	
5	5	5	30.5					
5(s)	"	"	"	SDL fitted to 5	2R	10 JY 67	29 JY 70	

THOMPSONS POINT 25km ESE of Rockhampton
Post Office 1905-1908, Telegraph Office 1915-1946

1	•	•	25	3 letter month				
---	---	---	----	----------------	--	--	--	--

THOOPARA 20km S of Proserpine
Telephone Office 1936-1953

4								
---	--	--	--	--	--	--	--	--

THORNBOROUGH 45km W of Mareeba
THORNSBOROUGH renamed. Post Office 1885-1931

1	•	•	27	CDS THORNBOROUGH	4R	22 DE 14	22 SE 27	
---	---	---	----	------------------	----	----------	----------	--

THORNESIDE 18km E of Brisbane GPO
Post Office 1938- ?

5	•	•	30.5	Inside arc above T of AUST	S	27 JE 47	19 AP 61	
5(s)	"	"	"	SDL fitted to 5	C	15 JE 62	-5 SE 90	

THORNHILL 30km N of Roma
Telephone Office 1927-1940

1								
---	--	--	--	--	--	--	--	--

THORNLANDS 6km SSW of Cleveland
Post Office 1948-

5	2	2.5	30.5	(* 13 AP 51 small 1 in 51); 13 AP 52. (C)	S	-9 MR 58	-7 DE 66	
5(s)	"	"	"	SDL fitted to 5. (* 21 JA 66; 22 AU 83. (C)	S	23 AP 71	15 MY 73	

THORNTON 19km S of Laidley
Receiving Office 1882-1927; Post Office 1927-1953

1	2.5	3	28.5		3R	-8 SE 33	-9 OC 46	
---	-----	---	------	--	----	----------	----------	--

QUEENSLAND STEEL DATESTAMPS - COMMONWEALTH PERIOD

THREE MOON 5km S of Monto
Post Office 1929-1939

1			29	No arcs/dots	3R	-9 NO 29	29 JL 38	
---	--	--	----	--------------	----	----------	----------	--

THULIMBAH (2) 11km N of Stanthorpe
Receiving Office 1910-1915; Post Office 1915-

1	•	•	25		S	1 SE 1915	-1 OC 1960	
5s	7	7.5	30.5		S	21 NO 62	10 NO 84	

THURSDAY ISLAND 235km N of Weipa
Post Office 1877-

1t(i)	3	3	29	No code. Arcs worn over time	C	12 AU 10	21 AP 61	
1t(ii)	2	2	29	Code 1. Bar gone by 1940's	C	<u>30 DE 10</u>	27 AP 48	
1t(iii)	2.5	2	29	Code 2. Bar mainly gone by 1950's	C	23 JE 16	22 DE 60	
5s(i)	6	7	30.5	Code 1	C	20 SE 62	-7 OC 86	
5s(i)t	"	"	"	Time added to 5s(i)	S	<u>10 AU 87</u>	-7 NO 88	
5s(ii)	6	7	30.5	Code 2	C	<u>15 JE 62</u>	14 DE 84	
5s(iii)	6	7	30.5	Code 3	C	-2 NO 61	18 FE 76	
5s(iii)t	"	"	"	Time added to 5s(iii). Still code 3	C	20 MY 77	19 JY 94	
5s(iv)	1.5	2	30.5	THURSDAY ISLAND PAQUEBOT	R	16 JA 63	24 FE 72	
5st(i)	6	7	30.5	Code P	S	21 MY 81	-9 OC 84	
5st(ii)	"	"	"	Code P removed	C	-4 JE 85	-9 AP 91	
6s	5	6	30.5	QLD-4875. Code 4	C	27 SE 71	-5 OC 90	

5sp	3	3	31	In red		12 JY 84	24 OC 88	
-----	---	---	----	--------	--	----------	----------	--

THURULGOONIA 160km ENE of Hungerford
Receiving Office 1905-1907; Post Office 1907-1930

1	•	•	25	CDS THURRULGOONIA	3R	31 MAY 07	22 JUN 30	
---	---	---	----	-------------------	----	-----------	-----------	--

TIARO 24km SSW of Maryborough
Post Office 1868-

1(i)	•	•	25		S	-7 DEC 06	24 JUL 15	
1(ii)	•	•	26	Very large dateline	C	11 JA 16	21 MY 36	
1(iii)	•	•	26	1(ii) with dots much smaller	C	-7 JL 36	-2 FE 61	
5s	12	12.5	30		C	19 SE 62	13 MY 87	
6st			33	P.C. 4650				

TIBARRI 18km W of Gilliat
Telephone Office 1953-

5								
---	--	--	--	--	--	--	--	--

TIERI 35km E of Capella
Post Office 1983-

6st	18.5	18.5	32.5	QLD-4709	C	12 MY 83	-1 NO 90	
-----	------	------	------	----------	---	----------	----------	--

TIN CAN BAY 48km NE of Gympie
WALLU renamed. Post Office 1937-

5	0.5	1.5	30		C	21 FE 39	18 DE 68	
5(s)	"	"	"	SDL fitted to 5				
6s	10	10	30.5	QLD-4570	C	10 JY 70	-2 JE 87	

TINANA 1.5km SW of Maryborough
Post Office 1873-

1(i)	•	•	27		S	15 NO 32	-1 DE 37	
1(iii)	2	2	27	1(i) with dots now arcs	C	15 OC 47	14 AP 61	
5s	10	10.5	30.5		C	-6 JY 61	10 JA 89	

TINAROO FALLS 24km SE of Mareeba
Post Office 1954-1960

5	1	1	30.5		R	-7 SE 54	10 OC 58	
---	---	---	------	--	---	----------	----------	--

TINGALPA (1) 10km E of Brisbane GPO
Post Office 1867 until renamed CAPALABA (1) 1874. Again TINGALPA Post Office 1875-1909; Receiving Office 1909-1927;
Post Office 1927-

1	•	•	27		C	27 JA 40	12 OC 60	
5s	9	10	30.5		C	13 MR 62	12 OC 83	

(*) 10 SE 74. (C)

QUEENSLAND STEEL DATESTAMPS - COMMONWEALTH PERIOD

TINGOORA 7km SW of Wondai
Receiving Office 1908-1909; Post Office 1909-1982

1	2	2	27		C	28 JY 17	-4 DE 60	
5s	8.5	10	31		S	-6 MR 61	<u>12 SE 74</u>	

TINNENBURRA 80km S of Cunnamulla
Telephone Office 1915-1929

1								
---	--	--	--	--	--	--	--	--

TIPTON 19km WSW of Townsville (not Dalby)
Receiving Office 1882-1927; Post Office 1927-1975

1	4	4	27		R	26 NO 35	-6 JY 61	
5s	13	14	31		S	22 SE 64	18 SE 75	

TIRROAN 3km SW of Gin Gin
Receiving Office 1899-1914; Post Office 1914-1918; Receiving Office 1918-1927; Post Office 1927-1954

1	•	•	27		R	-3 JL 17	11 DE 53	
---	---	---	----	--	---	----------	----------	--

TOTAL 60km WSW of Longreach
Receiving Office 1883-1892; Telephone Office 1940-1953

5								
---	--	--	--	--	--	--	--	--

TOLGA 5km N of Atherton
MARTINTOWN renamed. Receiving Office 1904-1908; Post Office 1908-

1(i)	•	•	25	Year in full	C	29 JA 1912	16 JY 1935	
1(ii)	—	—	"	1(i) with 2mm horizontal dashes	S	-6 JN 1936	-9 OC 1961	
5	10	10	31		C	12 JA 54	13 SE 67	
5(s)	"	"	"	SDL fitted to 5	C	24 NO 71	18 SE 87	

TOOBANNA 8km S of Ingham
Receiving Office 1925-1927; Post Office 1927-1971

1	•	•	27		S	-2 OC 30	20 JL 59	
5s	8	8	30		S	22 DE 61	<u>-6 SE 68</u>	

TOOBEAH 44km WNW of Goondiwindi
Receiving Office 1911-1927; Post Office 1927-

1	3	2.5	28.5		S	11 MY 32	20 JE 61	
1(s)	"	"	"	SDL fitted to 1				
5s	9	12	30		S	30 JA 62	12 JA 73	
6s(i)	10	9	30.5	P.C. 4324	S	-8 FE 73	26 JE 75	
6s(i)x	"	"	"	4324 removed from 6s(i). Left blank				
6s(ii)	"	"	"	P.C. 4498 added to 6s(i)x	S	-2 MR 84	-4 DE 87	

TOOGOLAWAH 18km N of Esk
Receiving Office 1903-1905; Post Office 1905-

1(i)	•	•	25		R	-4 MAR 03	15 JULY 22	
1(ii)			29	No arcs/dots	C	30 JA 29	<u>17 NO 54</u>	
1t(i)			25	Time across	S	20 SE 15	13 FE 32	
1t(ii)	5.5	5	30		C	16 SE 27	11 DE 37	
1t(iii)	2	2	30		C	-1 AU 27	10 JE 58	
5st	4	4	30		C	25 OC 60	10 AP 75	
6st	"	"	"	P.C. 4313 added to 5st above D/L	C	<u>20 DE 76</u>	-9 JE 95	
5s	3.5	3.5	30.5		S	10 JA 68	29 JE 93	

6sp	2	2	30.5	P.C. 4313 above D/L in red.		23 MR 78		
6sp(t)	2	2	30.5	Time added to 6sp in red & black		21 SE 79	<u>-3 JE 93</u>	

TOOGOOM 33km N of Maryborough
Telephone Office 1953-

5	7.5	8.5	30.5			<i>(*) 29 NO 54. (C)</i>		
---	-----	-----	------	--	--	--------------------------	--	--

TOOLBURRA 10km NW of Warwick
TOOLBURRA SIDING renamed. Post Office 1902-1954

1			29	No arcs/dots	2R	25 NO 25	25 OC 38	
---	--	--	----	--------------	----	----------	----------	--

TOOLKOON 12km N of Mirani
Telephone Office 1950-1953

5								
---	--	--	--	--	--	--	--	--

QUEENSLAND STEEL DATESTAMPS - COMMONWEALTH PERIOD

TOOLOOA 10km SSE of Gladstone

SKYRINGS MILL RO renamed. Receiving Office 1899-1905; Post Office 1905-1907; Receiving Office 1907-1927; Post Office 1927-1962

1	•	•	28		4R	22 OC 37	<u>10 OC 51</u>	
---	---	---	----	--	----	----------	-----------------	--

TOOMBUL (2) 7km NNE of Brisbane GPO

Post Office 1967-

5s	9	9	30		C	11 JY 69	10 FE 78	
6st	8.5	8	30	QLD-4012	C	<u>-2 JE 81</u>	-6 JA 88	
6s(i)	8	8	30		C	17 NO 80	-9 MY 86	
6s(ii)	10	10	30	QLD 4012. No dash D↔ 4	C	<u>10 JY 72</u>	-5 OC 81	

6stp	0.5	0.5	30.5	PAID above D/L/QLD-AUST-4012		27 JE 86	<u>29 JE 88</u>	
------	-----	-----	------	------------------------------	--	----------	-----------------	--

TOOMPINE 70km S of Quilpie

Post Office 1895-1906; Receiving Office 1906-1924

1	-	-	25		4R	21 FE 05		
---	---	---	----	--	----	----------	--	--

TOONPAN 27km S of Townsville

Receiving Office 1925-1927; Post Office 1927-1974

1	•	•	29		3R	30 AP 37	18 MY 38	
5s	9	9				<i>(*) 15 MR 71. (C)</i>		

TOORBUL (1) 11km NE of Caboolture

Receiving Office 1893-1927; Post Office 1927-1936; Telephone Office 1936-1958. Reopened as BALINGOOL 1958

1	2.5	3.5	29			<i>(*) 16 OC 30. (C)</i>		
---	-----	-----	----	--	--	--------------------------	--	--

TOORBUL (2) 11km NE of Caboolture

BALINGOOL renamed. Post Office 1967-1977

1	2.5	3.5	29		2R	-4 DE 68		
1(s)	"	"	"	SDL fitted to 1.		<i>(*) 1 OC 60; 10 NO 72. (C)</i>	R	-7 JA 69
								26 MY 77

TOORBUL POINT Just S of Toorbul

Telephone Office 1924->1956

1								
---	--	--	--	--	--	--	--	--

TOOWONG 4km SW of Brisbane GPO

Post Office 1875-

1t(i)			25	Time across	C	16 AP 09	10 JA 27	
1t(ii)	4	4	29.5		C	27 AP 27	16 AU 60	
1	•	•	25		S	-5 AUG 15	16 JUL 58	
5(i)	2.5	4.5	30.5	Code SW1	R	24 SE 62		
5sx	•	•	30.5	Code removed from ? SDL. (very small dots)	R	25 OC 65		
5(ii)	6	6	30		C	18 NO 50	30 OC 63	
5st	12	13	30.5		C	-3 OC 60	21 JA 94	
5s	12	11	30.5		C	20 OC 65	-8 NO 88	
6s(i)	7	7	30	QLD-4066	C	27 NO 69	-6 JA 83	
6s(ii)	9.5	9.5	30.5	QLD-4066	C	26 NO 80	18 AP 86	
6st	9	9	30	P.C. 4066	C	23 MY 77	14 MY 91	

5sp	6	6	30.5	In red		-8 OC 63	<u>-6 MY 69</u>	
-----	---	---	------	--------	--	----------	-----------------	--

TOOWONG WEST 5.5km SW of Brisbane GPO

Post Office 1955-1978

5t	1	1	30.5	Code SW1	2R	-7 DE 57		
5tx	"	"	"	SW1 removed from 5t	2R	12 SE 62		
5s	1.5	1.5	30.5			<i>(*) 5 JE 72. (C)</i>	2R	28 SE 71



Taringa type 5(i)



Taringa East type 5x



Tate Tin Mines type 1(ii)



Tate Tin Mines type 5

QUEENSLAND STEEL DATESTAMPS - COMMONWEALTH PERIOD

TOOWOOMBA 110km W of Brisbane
Post Office 1858-

1t(i)			25	Time across	C	-4 JY 05	13 JA 32	
1t(ii)	2.5	2.5	29.5		C	18 SE 24	10 JE 36	
1t(iii)	•	•	29.5	Right dot higher than left.	C	-9 JE 23	11 NO 42	
1t(iv)	•	•	30	Right dot lower than left. Larger letters	C	-2 NO 37	18 AP 56	
1t(v)	2	2	30		C	30 JE 25	19 JA 50	
1(i)	•	•	25	3 letter month	S	11 OCT 17	-7 OCT 32	
1(ii)	•	•	26		C	30 MR 36	16 AU 37	
4	5	3.5	30.5		4R	21 JA 38	-9 DE 38	
5t(i)	4	3	30		C	23 AU 54	15 AP 66	
5t(ii)	2.5	2.5	30		C	29 AP 48	-4 SE 66	
5(i)	2	2	30	T↔Q 6.5mm	C	25 OC 49	26 OC 55	
5(i)(s)	"	"	"	SDL fitted to 5(i)	S	27 OC 69	19 NO 71	
5(ii)	4.5	4	30.5	T↔Q 8.5mm	C	31 JY 61	-2 NO 68	
5(ii)(s)	"	"	"	SDL fitted to 5(ii). <i>(*) 4 JA 85. (C)</i>	R	24MR71	21AP71	
5(iii)	4.5	4.5	30.5	Code 3. <i>(*) 18 DE 64; 18 DE 65. (C)</i>	R	30 SE69	-7 AU 70	
5s(i)	6?	7	30	Code 4	R	30NO70	22FE71	
5s(ii)	5	6	30.5	Code 5	S	-7 JY 65	11 JE 70	
5s(iii)	5	4.5	30.5	No Code	R	30AP71	8NO71	
6s(i)	5	5	30.5	QLD-4350. Code 1	S	30DE71	25MY72	
6s(ii)	5	5	30.5	QLD-4350. Code 2. <i>(*) 11 JY 88. (C)</i>	C	15DE71	-5 AU 82	
6s(iii)	6	6	30	QLD-4350. Code 3. <i>(*) 27 DE 84. (C)</i>	C	15 AU 75	28 MY 82	
6s(iv)	7.5	8	33	QLD-4350. Code 4. <i>(*) 4 MR 86. (C)</i>	R	12 JY 79		
6s(v)	6	6	30.5	QLD-4350. <i>(*) 23 OC 6. (C)</i>	R	-9 SE 75	19 OC 82	
6s(vi)	6	4.5	30.5	QLD-4350. <i>(*) 24 DE 84. (C)</i>				
6st	5.5	5.5	30.5	QLD-4350	C	-6 MR 72	-3 JA 88	

2tr			24.5	REGISTERED/ TOOWOOMBA also in blue Time across		13 JY 14	19 AU 54	
5(i)r	4	3	31	Large R.S above D/L Code 2 below D/L		-8 NO 54	13 MR 58	
5(ii)r	3.5	5	30	Large R.S above D/L. Code 3 below D/L		24 AP 62	11 DE 67	
5(ii)(s)	3.5	5	30	SDL fitted to 5(ii)r		27 AU 70	-1 OC 71	
5(iii)r	0.5	0.5	31	REGN SECTION TOOWOOMBA		19 MR 52	27 DE 67	
5(iii)(s)	0.5	0.5	31	SDL fitted to 5(iii)r		20 MY 71		
6s(i)r	5.5	5.5	30	RC above D/L		20 OC 77	-5 MR 84	
6s(ii)r	5	5	30	Small RS above D/L		27 JY 72	14 MR 84	
2mo	•	•	25	M.O.OFFICE/TOOWOOMBA		-4 SE 35	-6 JE 50	
6s(i)mo	2.5	2.5	30	MOO above D/L. Code 1 below D/L		22 OC 81		
6s(ii)mo	3	3	30	MOO above D/L. Code 2 below D/L		14 JE 78	31 JA 79	
6stp	2	2	30	PAID above D/L/QLD-AUST-4350 in red		14 SE 84	23 JY 85	
2eto	•	•	25	TELEGRAPH (OFFICE)/TOOWOOMBA		19 SEP 19		
5eto	•	1	30	TELEGRAPH TOOWOOMBA		-2 DE 63	-6 OC 68	
6seto	2.5	2.5	30	TELEGRAPH TOOWOOMBA		23 FE 71	22 MR 79	

TOOWOOMBA CITY NORTH In Ruthven Street
Post Office 1958-1978

5s(i)	1	1	30.5	<i>(*) 32 MY 65; 22 MY 72. (C)</i>	S	25 JE 58	-2 AP 76	
5st	1	1	30.5		C	29 SE 59	28 MR 71	
5s(ii)	•	•	30.5	<i>(*) 4 OC 51. (C)</i>	C	-1 AP 68	-1 AU 73	
6st	5	3	33	TOOWOOMBA CITY NTH	2R		28 FE 78	

TOOWOOMBA EAST 1.5km E of Toowoomba PO
Post Office 1964-

5s	5	6	30.5		R	31 DE 65	18 JA 83	
6s	"	"	"	P.C. 4350 added to 5s above D/L	R	30 SE 87	19 MR 90	

TOOWOOMBA MAIL CENTRE
Opened-?

6	4.5	4.5	32.5	QLD 4350. LDL	C	20 AP 88	27 JY 89	
6t	4.5	4.5	32.5	QLD 4350. LDL	R	19 DE 84		
6st	4.5	4.5	32.5	QLD 4350	C	-7 OC 85	15 MY 86	

6tp	4	4	33	PAID above D/L/QLD AUST 4350 in red		29 SE 87		
6r	4.5	4	32.5	RS above D/L		17 DE 84	23 JA 85	

QUEENSLAND STEEL DATESTAMPS - COMMONWEALTH PERIOD

TOOWOOMBA RAIL
Post Office 1915- ?

1t	•	•	29	CDS TOOWOOMBA RLY	C	12 FE 34	-3 AU 56	
5st	1	2	30.5	CDS TOOWOOMBA RAILWAY. (*) AP 71. (C)	R	11 FE 63	24 MR 69	

TOOWOOMBA SHOWGROUNDS

Open ? - ?, only during the Agricultural Show each year

5	1	1	30.5		(*) 24 MY 55. (C)	4R	10 MR 54	30 MR 63	
---	---	---	------	--	-------------------	----	----------	----------	--

TOOWOOMBA TOWN HALL In Ruthven Street

Post Office 1958-1992

5s(i)	4.5	6	30.5		C	14 AP 65	-3 OC 83	
5s(ii)	•	•	30.5		C	19 OC 66	29 SE 83	
5st	•	•	30.5	Different lettering to 5s(ii)	C	-6 OC 58	30 MY 78	
6st		2	33	QLD-4350	4R	30 MY 78		

TOOWOOMBA WEST At Newtown Shopping Centre

WEST TOOWOOMBA relocated and reopened. Post Office 1978-

5s	4.5	6	31	CDS WEST TOOWOOMBA. Used at TOOWOOMBA WEST				
----	-----	---	----	--	--	--	--	--

TOPAZ 12km SE of Malanda

Telephone Office 1939->1956

5								
---	--	--	--	--	--	--	--	--

TORBANLEA 24km NW of Maryborough

Receiving Office 1886-1887; Post Office 1887-1902; Receiving Office 1902-1905; Post Office 1905-

1(i)	•	•	25		C	14 JUL 10	-9 MAY 38	
1(ii)	"	"	"	1(i) with dots much smaller	C	13 JUL 38	10 JUN 49	
5	5.5	6	30.5		S	31 MR 52	-6 NO 68	
5(s)	"	"	"	SDL fitted to 5	S	-4 SE 70	-7 MY 87	

TORQUAY 32km NNE of Maryborough

Post Office 1890-1897; Receiving Office 1897-1927; Post Office 1927-

1	•	•	27		C	-9 AP 32	18 MR 61	
5	5	5	30		C	12 DE 55	24 AP 69	
5(s)	"	"	"	SDL fitted to 5	S	26 FE 70	19 SE 70	
5s	9	9	30.5		(*) 26 AP 89. (C)	S	23 MY 62	23 MR 79
6s	3.5	3.5	30	QLD-4657.	(*) ? SE 74; 15 SE 87. (C)	C	18 FE 70	23 JA 87

TORRENS CREEK 85km E of Hughenden

Post Office 1885-

1(i)	•	•	25	3 letter month	S	16 SEP 08	26 MAY 24	
1(ii)	•	•	29		C	16 OC 30	29 OC 57	
5s	2	2	30.5		C	24 JE 58	-6 FE 91	

TOWNSHEND 16km W of Ipswich

MARBURG renamed. Post Office 1917 until again renamed MARBURG 1919

1	•	•	25		3R	-8 AU 17	-1 FE 19	
---	---	---	----	--	----	----------	----------	--

TOWNSON 32km WNW of Boonah

Receiving Office 1895-1927; Post Office 1927-1970

1	•	•	29		S	-9 AP 31	-7 JA 58	
5s	10	11	30.5		(*) 21 AP 71. (C)			




Tooolooa type 1



Toowoomba type 4



Toowoomba City North type 6st



Toowoomba Town Hall type 6st

QUEENSLAND STEEL DATESTAMPS - COMMONWEALTH PERIOD

TOWNSVILLE 72km NW of Ayr
Post Office 1866-

1t(i)			24.5	Time across. T↔E 14mm. tall letters	C	17 AP 05	20 JY 25	
1t(ii)			25	Time across. T↔E 15mm. wider letters	C	20 AP 09	-3 AP 16	
1t(iii)	3	3	29		S	-5 SE 12	11 OC 14	
1t(iv)	-	-	"	1t(iii) now with small horizontal dashes	S	10 OC 21	16 DE 29	
1t(v)			32	Time across type	C	19 JN 30	-7 DE 39	
1t(vi)	•	•	29		C	-6 SE 22	13 FE 30	
1t(vii)	3.5	3.5	30	Wide flat letters	C	-5 DE 35	-4 NO 51	
1(i)	•	•	26		C	26 MR 17	-5 FE 26	
1(ii)	2.5	2.5	29	Arcs are only 1mm by 1937	C	26 JE 13	13 MR 57	
1(iii)			29	No arcs/dots	R	7 AP 27		
5	3.5	4	30.5		R	30 OC 45	-6 JY 66	
5t(i)	2.5	2.5	30	E↑↔↑T 6mm. Round Q.	C	25 JA 38	13 SE 48	
5t(ii)	3.5	3.5	31	Dot after E.	C	-6 FE 57	20 OC 62	
5t(i)(s)	"	"	"	SDL fitted to 5t(ii)	C	-2 OC 64	27 NO 73	
5t(iii)	3.5	2.5	30	E↑↔↑T 7mm. Dot after T	C	-8 NO 37	31 SE 46	
5t(iv)	3.5	3.5	30	E↑↔↑T 4mm	C	20 JY 51	19 FE 54	
5t(v)	4.5	6	31	E↑↔↑T 8.5mm	C	22 AU 54	21 OC 65	
5t(v)(s)	"	"	"	SDL fitted to 5t(v)	R	-8 NO 66		
5st(i)	4	5	30.5		C	11 MY 65	-8 MY 85	
5st(ii)	9.5	9.5	30		R	-5 SE 62		
5s(j)	"	"	"	Time removed from 5st(ii)	R	-8 OC 81		
5s(ii)	9	10.5	30.5		R	10 OC 80		
5s(iii)	6	7.5	30.5		R	-3 FE 81		
5s(iv)	8.5	9.5		Small letters				
5s(v)	9	8			R	31 DE 63		
6st(i)	4	3	30.5	QLD-4810. Code 1	R	-5 OC 74		
6st(ii)	4	4	30	QLD-4810. Code 2	C	-5 NO 75	14 OC 82	
6st(iii)	5	5	30	QLD-4810. No code	C	10 FE 71	10 OC 82	
6s(i)	7	7	30.5	QLD-4810	R	21 FE 78		
6s(ii)	5	5	30	QLD-4810	R	28 AP 88		

2(i)p	•	•	25	PAID BULK RATE/TOWNSVILLE in black		-5 JE 26		
2(ii)p			30	PAID BULK RATE/TOWNSVILLE in red		23 NO 56		
5sp	1.5	3	30.5	PAID AT TOWNSVILLE W in red		18 MY 71		
5sp(x)	1.5	3	30.5	PAID AT TOWNSVILLE W removed from 5sp in red		-3 MR 86	28 MY 86	
2(i)r	•	•	24.5	REGISTERED/TOWNSVILLE three letter month		12 OCT 08	26 JUL 60	
2(ii)r	•	•	24.5	REGISTERED/TOWNSVILLE		14 MY 31	16 AP 46	
5sr(i)	0.5	1.5	31	REGISTERED TOWNSVILLE <u>Rounded D</u>		18 JY 62	29 AP 86	
5sr(ii)				REGISTERED TOWNSVILLE <u>Flat D</u>				
1pp	1	1	27	PARCEL POST TOWNSVILLE/QUEENSLAND		27 NO 24	11 JA 37	
2pp	•	•	29.5	PARCEL POST/TOWNSVILLE with BRANCH above D/L		24 JUL 25	-8 OC 49	
5spp	2	2.5	31	PARCELS TOWNSVILLE		16 AU 65	-9 OC 85	
5eto	1.5		30	T.O. TOWNSVILLE		-5 AP 45		
5s(i)mo	0.5	1.5	29.5	M.O.O. TOWNSVILLE		-9 DE 87		
5s(ii)mo	6	7	30.5	M.O.O. above D/L, Code 1 below D/L		29 MR 84		
2(i)unc	•	•	30	CALLED/TOWNSVILLE		18 JA 46	11 FE 59	
2(ii)unc				UNCLAIMED TOWNSVILLE Rectangular 31x25		-9 AU 33	25 FE 59	
2(iii)unc	2.5	2.5	30	CALLED/TOWNSVILLE		26 JY 33		

TOWNSVILLE CENTRAL In Flinders Street, 3 blocks SSW of Townsville PO
Post Office 1959-1973

5s(i)	1	1	30.5	Code 1.	(*) 11 NO 71, 12 OC 73. (C)	S	23 JL 60	17 NO 72	
5s(ii)	0.5	1	30.5	Code 2.	(*) 12 OC 73. (C)	S	22 JE 61	20 AU 73	
5s(iii)	1	1	30.5	Code 3.	(*) 14 SE 71; 12 OC 73. (C)	C	26 AU 61	20 DE 71	

TOWNSVILLE MAIL CENTRE

Opened -

6s	4.5	4.5	32.5	QLD-4810. CDS TOWNSVILLE M C	R	-3 AU 89		
6st	2.5	2.5	33	QLD-4810. CDS TOWNSVILLE MAIL CENTRE	C	19 AP 83	-1 NO 90	

TOWNSVILLE MAIL SORTING OFFICE

Opened -

6s				QLD-4810. CDS TOWNSVILLE MSO	R	-8 JE 79		
----	--	--	--	------------------------------	---	----------	--	--

QUEENSLAND STEEL DATESTAMPS - COMMONWEALTH PERIOD

TOWNSVILLE SOUTH 0.75km SE of Townsville PO
SOUTH TOWNSVILLE renamed. Post Office 1937-1978

5	•	1	29		(*) 25 JY 38; 25 JY 52. (C)	S	-9 AP 55	-3 DE 61	
5(s)	"	"	"	SDL fitted to 5.	(*) 7 JY 75. (C)	S	12 SE 69	-2 NO 73	

TOWNSVILLE WEST 1.5km SW of Townsville PO
Post Office 1927-

1	•	•	29			C	15 AP 29	26 OC 60	
5s(i)	5.5	6.5	30.5			C	12 NO 66	27 JY 84	
5s(ii)	3	4	30.5		(*) 30 SE 71 ?. (C)	C	26 JY 61	-5 SE 87	

TRAVESTON 18km NW of Cooroy
Receiving Office 1892-1915; Post Office 1915-1981

1	•	•	27			S	25 AU 16	25 MY 53	
5s	7	8	30.5		(*) 22 JA 62; 3 MY 77. (C)	S	20 OC 61	28 SE 81	

TREBONNE 8km W of Ingham
Telephone Office 1924; Receiving Office 1925-1927; Post Office 1927-1976

1	•	•	28			S	14 NO 25	-5 OC 60	
5s	7.5	8	31		(*) 6 SE 73, 31 MR 76. (C)	S	-9 AU 58	-2 JA 76	

TREGONY 33km NE of Warwick
Telephone Office 1927->1956

5	4	4	29.5		(*) 16 OC 55. (C)				
5(s)	"	"	"	SDL fitted to 5.	(*) 2 JE 66; 15 FE 72. (C)				

TREKELANO 80km SSE of Mount Isa
Post Office 1918-1922

1	•	•	25			4R	-4 DEC 20		
---	---	---	----	--	--	----	-----------	--	--

TREMAYNES near Wallumbilla
Telephone Office 1924-1946

1									
---	--	--	--	--	--	--	--	--	--

TRINITY BEACH 17.5km NNW of Cairns
Telephone Office 1940-1949; Post Office 1949-

5	1.5	1.5	30			S	24 AU 50	-6 AU 63	
5s	2.5	2.5	30.5			S	22 NO 66	25 AU 86	

TUCHEKOI 10km W of Pomona
Receiving Office 1881-1912; Telephone Office 1953->1956

5									
---	--	--	--	--	--	--	--	--	--

TUEN 55km S of Cunnamulla
Telephone Office 1918->1956

1									
---	--	--	--	--	--	--	--	--	--

TUGUN 5km WNW of Coolangatta
Receiving Office 1920-1925; Post Office 1925-

1	•	•	29			C	13 DE 29	18 DE 61	
5s	13.5	13	30.5			C	26 JY 62	23 OC 85	

TULLY 50km S of Innisfail
BANYAN renamed. Post Office 1924-

1(i)	4.5	4	29			C	24 JE 27	-4 JE 59	
1(ii)	1.5	1.5	29			S	19 OC 25	31 OC 56	
4	7	7.5	30			C	25 MR 31	14 NO 39	
5t	7	7	30.5			C	17 JY 50	20 DE 67	
5s(i)	13.5	14	31	Code 1		C	-4 JA 62	-9 NO 89	
5s(ii)	13.5	13.5	30.5	Code 2		C	20 OC 64	15 OC 81	
5s(iii)	13	13	30.5	Code 3		C	10 OC 62	31 JA 85	
6st	16	16	30.5	QLD-4854		C	17 SE 68	-4 JE 87	

5sp	5	5	30.5	In red			-9 SE 65		
-----	---	---	------	--------	--	--	----------	--	--

TULLY FALLS 40km WNW of Tully
Post Office 1952-1964

5	1.5	1.5	30		(*) 22 JE 54; 12 DE 60; 20 FE 58. (C)	2R	21 JE 54	-1 NO 54	
---	-----	-----	----	--	---------------------------------------	----	----------	----------	--

QUEENSLAND STEEL DATESTAMPS – COMMONWEALTH PERIOD

TUMMAVILLE 20km NW of Leyburn

Receiving Office 1882-1899; Post Office 1899-1914; Receiving Office 1914-1927; Post Office 1927-1930

1	1	1	30	CDS TUMMAVILLE R.O.	3R	31 DE 25	21 OC 29	
---	---	---	----	---------------------	----	----------	----------	--

TUMMAVILLE STATION 3km E of Tummaville

Telephone Office 1915-1922

1								
---	--	--	--	--	--	--	--	--

TUMOULIN 6km N of Ravenshoe

Post Office 1912-1977

1(i)	•	•	25	CDS TUMOULIN	2R	-4 MAR 13	11 MAY 26	
1(ii)	2	2	29	CDS TUMOULIN	R	31 OC 27	-2 MY 58	
5s	9	9.5	30.5		R	NO -5 62	15 MR 76	

(* 9 AU 77. (C)

TUNGAMUL 20km ENE of Rockhampton

SWANSONS renamed. Receiving Office 1889-1906; Post Office 1906-1971

1	•	•	25	CDS TUNGAMUL	S	-9 MAY 14	10 APR 33	
4	6	6.5	29.5	CDS TUNGAMULL.	S	13 AP 37	19 JY 68	
4(s)	"	"	"	SDL fitted to 4.	R	-2 NO 69	20 JE 71	

(* 12 DE 30; 19 NO 36. (C)

(* 10 JY 74. (C)

TURALLIN 8km NW of Millmerran

PINE CREEK renamed. Post Office 1896-1973

1	2	2	30		R	22 OC 15	16 AP 54	
5s	8	9	30.5		3R	19 SE 67	29 JE 70	

(* 2 DE 72. (C)

TURPIN ROAD SOUTHPORT 4km NNW of Southport

Post Office 1968 until renamed BIGGERA WATERS 1976

6s	5.5	5.5	30.5	QLD-4213.	C	22 OC 69	10 AU 75	
----	-----	-----	------	-----------	---	----------	----------	--

(* 13 MR 76. (C)

TWIN HILLS 120km NW of Clermont

Post Office 1905-1970

1(i)	•	•	25		S	12 NOV 12	26 JUL 36	
1(ii)	3	3	30					
1(ii)(s)	"	"	"	SDL fitted to 1(ii)	3R	-8 AP 69	-2 AU 69	

(* 21 JAN 35. (C)

(* 15 NO 30. (C)

(* 11 JY 68; - AU 77. (C)

TWIN VIEW 5km NW of Elimbah

Telephone Office 1924-1927

1								
---	--	--	--	--	--	--	--	--

TWYFORD 10km S of Daintree

Telephone Office 1953->1956

5								
---	--	--	--	--	--	--	--	--

TYLerville 11km SW of Rathdowney

Receiving Office 1897-1913; Post Office 1913-1916; Receiving Office 1916-1927; Post Office 1927-1961

1	1	1	29		2R	16 JA 29	10 DE 52	
---	---	---	----	--	----	----------	----------	--

TYRCONNEL MINE 25km NW of Dimbulah

Telephone Office 1936-1955

4								
---	--	--	--	--	--	--	--	--



Townsville type 6s(ii)



Townsville type 5spp



Trebonne type 5s



Turallin type 1

U

UBOBO 16km NNW of Many Peaks

Receiving Office 1922-1927; Post Office 1927- 1993

1	•	•	27	CDS UBOBO RO. Frame break 1934/35	S	19 JL 25	31 MY 41	
5	6	6	30		S	10 MY 49	-5 JE 64	
5(s)	"	"	"	SDL fitted to 5	S	-1 OC 64	-3 JA 91	

ULAHMERE 1.5km SW of Maryborough PO

Post Office 1938-1941

5	3.5	3	30	(* <u>31 MR 38; 16 MY 41. (C)</u>)	3R	24 DE 39	16MY 41	
---	-----	---	----	-------------------------------------	----	----------	---------	--

ULAMA BROOK 9km E of Ravenshoe

Telephone Office 1953-1962

5								
---	--	--	--	--	--	--	--	--

UMBIRAM 21km SW of Toowoomba

Post Office 1880-1887; Receiving Office 1907-1927; Post Office 1927-1968

4	6	5	28	Clear impressions uncommon	R	20 JE 31	30 SE 57	
5s	9	10	30.5		3R	22 JE 65	22 NO 66	

UNDERWOOD 16km SE of Brisbane GPO

EIGHT MILE PLAINS renamed. Post Office 1976-

6s				QLD-4119. Code 3				
----	--	--	--	------------------	--	--	--	--

UNDERWOOD MAIL CENTRE

Opened

6t(i)	3	3.5	32.5	QLD 4119. Code 3. LDL	C	15 DE 94	<u>23 AP 97</u>	
6t(ii)	3.5	4	32.5	QLD 4119. Code 4. LDL	C	24 FE 80	25 AP 97	

6t(i)p	3.5	3.5	33	P.C. 4119 M.C.1 below D/L in black		15 NO 94		
6t(ii)p	3.5	3.5	33	P.C. 4119 M.C.2 below D/L in black		<u>22 SE 93</u>	<u>30 AP 97</u>	

UNDULLA 20km N of Meandarra

Telephone Office 1924-1950

1								
---	--	--	--	--	--	--	--	--

UNGOWA on Fraser Island, 30km E of Maryborough

Telephone Office 1963-

5s	11	12	30.5	(* <u>NO 74; 11 FE 71. (C)</u>)	3R	30 MY 74	13 JY 75	
----	----	----	------	----------------------------------	----	----------	----------	--

UPPER BARRON 10km SW of Malanda

Receiving Office 1912-1915; Telephone Office 1924-1953

1								
---	--	--	--	--	--	--	--	--

UPPER BROOKFIELD 5.5km WNW of Brookfield

See BROOKFIELD UPPER

UPPER CABOOLTURE 8km SW of Caboolture

Post Office 1878-1916; Receiving Office 1916-1924; Post Office 1924-1936

1	•	•	29.5	(* <u>19 DE 29; 19 JA 35. (C)</u>)	4R	24 SE 32		
---	---	---	------	-------------------------------------	----	----------	--	--

UPPER COOMERA 16km WNW of Southport

COOMERA UPPER renamed. Post Office 1890-1977

1(i)	•	•	25	Year in full	R	23 FE 1915	10 FE 1926	
1(ii)	•	•	29		S	31 DE 29	31 OC 60	
5s	6	7	30.5	(* <u>25 SE 70; 25 SE 71. (C)</u>)	S	22 SE 62	26 MR 69	

UPPER FREESTONE 18km NE of Warwick

FREESTONE CREEK UPPER renamed. Receiving Office 1923-1927; Post Office 1927-1965

1	•	•	27		R	12 JA 40	21 MY 52	
5s	•	•	31		3R	-7 JA 65		

UPPER GLASTONBURY 18km WSW of Gympie

Telephone Office 1936-1966

4								
---	--	--	--	--	--	--	--	--

QUEENSLAND STEEL DATESTAMPS - COMMONWEALTH PERIOD

UPPER KOONDAI-I 5km NE of Bell
Telephone Office 1927->1956

1								
---	--	--	--	--	--	--	--	--

UPPER LACEYS CREEK 8km WSW of Dayboro
Receiving Office 1909-1927; Post Office 1927-1955

1	•	•	27	CDS LACEY'S CREEK R.O.	4R	-5 SE 54		
---	---	---	----	------------------------	----	----------	--	--

UPPER MOUNT GRAVATT 11km SE of Brisbane GPO
Post Office 1934-

4	2	2	29	CDS MT.	C	30 AU 35	19 JY 61	
5s	3	3.5	30.5	CDS MT.	C	30 AU 61	24 SE 71	
6st	2	1.5	30.5	QLD-4122	C	15 AP 71	-4 JY 74	
6s	1.5	1.5	30	QLD-4122 CDS MT. Also in red	2R	23 MY 72	13 DE 84	

6sp	1	1	30	PAID above D/L/QLD-AUST-4122 in red		10 JY 72	24 JY 72	
-----	---	---	----	-------------------------------------	--	----------	----------	--

UPPER MOUNT MARSHALL S of Allora
Telephone Office 1951-1953

1								
---	--	--	--	--	--	--	--	--

UPPER NERANG 16km SSE of Canungra
PINE MOUNTAINS SAW MILL renamed. Receiving Office 1910-1927; Post Office 1927 until renamed NUMINBAH VALLEY 1939

1	1.5	1.5	27		S	23 MR 24	11 JY 39	
---	-----	-----	----	--	---	----------	----------	--

UPPER PILTON 20km E of Clifton
Receiving Office 1895-1927; Post Office 1927-1953

1	•	•	29					
---	---	---	----	--	--	--	--	--

UPPER STONE 22km WSW of Ingham
Telephone Office 1924-1927; Post Office 1927-1975

1	•	•	27		S	27 MR 26	21 NO 57	
5s	3	4	30.5	(*) 21 DE 75. (C)	S	17 JE 67	-6 AU 73	

UPPER TALLEBUDGERA 14km SW of Tallebudgera
Telephone Office 1927->1956

1								
---	--	--	--	--	--	--	--	--

UPPER TENT HILL 13km SSW of Gatton
Post Office 1878-1909; Receiving Office 1909-1927; Post Office 1927-1965

1			29	No arcs/dots	R	22 JA 25	31 AU 59	
5s	6	7	30.5		3R	-4 JY 63	26 MR 65	

UPPER UNDULLA 40km NW of Tara
Telephone Office 1923-1946

1								
---	--	--	--	--	--	--	--	--

UPPER WHEATVALE 20km NW of Warwick
Telephone Office 1951-1974

5				(*) 18 JA 57. (C)				
---	--	--	--	-------------------	--	--	--	--

UPPER WIDGEE 24km W of Gympie
Telephone Office 1927->1956

5	1.5	1.5	30	(*) 14 NO 52. (C)				
5(s)	"	"	"	SDL fitted to 5. (*) 20 NO 72. (C)				

UPPER YARRAMAN 11km SW of Yarraman
Post Office 1936-1974

1	•	•	27	(*) 15 NO 37; 1 FE 45. (C)	R	15 NO 37	-3 JY 47	
4	4	4	30		R	15 AU 36	-1 DE 58	
5s	4	5.5	31	(*) 29 MR 74. (C)	S	-5 DE 64	29 MR 74	

UPTONS S of Mitchell
Telephone Office 1927-1936

1								
---	--	--	--	--	--	--	--	--

QUEENSLAND STEEL DATESTAMPS – COMMONWEALTH PERIOD

URANDANGI 160km SW of Mount Isa
Post Office 1890-1974

1	•	•	25	CDS URANDANGIE	S	-6 AP 18	13 FEB 52	
5	3	3	31	CDS URANDANGIE	S	22 MR 58	29 AP 70	
5(s)	"	"	"	SDL fitted to 5				

URANGAN 34km NNE of Maryborough
Receiving Office 1891-1915; Post Office 1915-1918; Receiving Office 1918-1927; Post Office 1927-

1	3	2.5	29		C	30 AU 27	-5 OC 59	
5	8	10	30.5		S	16 NO 56	-2 NO 67	
5(s)	"	"	"	SDL fitted to 5	C	20 OC 68	-1 NO 74	
5s	8	8.5	30.5	Wide letters	C	-4 JA 68	-6 OC 86	



Umbiram type 4



Umbiram type 5s



Underwood Mail Centre type 6t(ii)



Underwood Mail Centre type 6t(i)p



Upper Caboolture type 1



Upper Coomera type 5s



Upper Mount Gravatt type 6st



Upper Mount Gravatt type 6s



Upper Nerang type 1



Upper Stone 5s



Urangan type 5(s)

V

VALDORA 5km NE of Yandina
Telephone Office 1927-1946

1								
---	--	--	--	--	--	--	--	--

VALENTINE PLAINS 8km E of Biloela
Telephone Office 1940->1956

5	1.5	1.3	30.5					<i>(*) 11 OC 52. (C)</i>
5(s)	"	"	"	SDL fitted to 5.				<i>(*) 16 JY 72. (C)</i>

VANDYKE 29km W of Springsure
Telephone Office 1927->1956

1								
6s	6.5	7.5	30	QLD-4722.				<i>(*) -0 NO __. (C)</i>

VENTNOR 17km ESE of Monto
Telephone Office 1956-

5	5	6	29.5					<i>(*) 16 MR 53. (C)</i>
5(s)	"	"	"	SDL fitted to 5.				<i>(*) 30 NO 71; 30 NO 72. (C)</i>

VENTRY 70km SW of Isisford
Receiving Office 1914-1924; Telephone Office 1924->1956

1								
---	--	--	--	--	--	--	--	--

VERBENA 20km N of Taroom
Telephone Office 1927-1950

1								
---	--	--	--	--	--	--	--	--

VERESDALE 10km NNW of Beaudesert
Post Office 1874-1951

1	•	•	25		S	27 JL 22	24 AP 47	
---	---	---	----	--	---	----------	----------	--

VERLAND 20km S of Chinchilla
Telephone Office 1924-1950

1								
---	--	--	--	--	--	--	--	--

VERNOR 2km E of Lowood
Receiving Office 1892-1911; Post Office 1911-1949

1	2	2	28		2R	10 SE 27	-8 SE 48	
---	---	---	----	--	----	----------	----------	--

VETERAN 6km NNE of Gympie
Post Office 1879-1882; Telephone Office 1924->1956

1								
---	--	--	--	--	--	--	--	--

VICTORIA ESTATE 5km E of Ingham
VICTORIA renamed. Receiving Office 1903-1906; Post Office 1906-1980

1	•	•	25		S	22 MA 07	-4 JY 60	
5s	5	6	30.5		S	29 JE 62	-6 OC 75	

VICTORIA HILL 13km SSW of Clifton
Telephone Office ? ->1956; Post Office 1961

1	•	•	28		4R	26 OC 48		
---	---	---	----	--	----	----------	--	--

VICTORIA POINT 7km SSE of Cleveland
Receiving Office 1913-1923; Post Office 1923-

1	•	•	28		C	18 DE 23	27 DE 60	
5s	2	2.5	30.5		C	-6 JE 61	30 NO 76	

VILLENEUVE 7km ESE of Kilcoy
Receiving Office 1886-1888; Post Office 1888-1892; Receiving Office 1892-1914; Post Office 1914-1968

1	•	•	25		S	19 JAN 14	28 OCT 41	
5	5	4	30.5		S	18 MY 45	23 SE 63	
5(s)	"	"	"	SDL fitted to 5	2R	11 JY 67	12 JY 68	

VIMY 37km S of Mount Morgan
Telephone Office 1927->1956

1	•	•	29.5					<i>(*) Without dateline. (C)</i>
---	---	---	------	--	--	--	--	----------------------------------

W

WABBLER 15km NW of Duaringa
Telephone Office 1953->1956

5								
---	--	--	--	--	--	--	--	--

WACOL 18km ENE of Ipswich
WOLSTON renamed. Post Office 1927-

5	6	7	29		S	-5 NO 41	26 JE 68	
5(s)	"	"	"	SDL fitted to 5	S	11 DE 71	23 MY 91	

WACOL EAST IMMIGRATION CENTRE 15km SSW of Brisbane
Post Office 1949- ? (Closed)

5t	•	•	30.5	CDS WACOL EAST IMMGN CNTR	S	19 DE 50	25 MR 63	
5t(s)	"	"	"	SDL fitted to 5t	C	18 AU 69	28 JY 72	
5s	"	"	"	Time removed from 5t(s). (*21 MY 80. (C)	C	29 MR 77	25 MR 85	

WACOL NORTH 1.5km SW of Darra PO
Post Office 1960 until renamed DARRA WEST 1971

5st	3.5	3.5	30		R	10 JA 61	26 MY 63	
5s	"	"	"	Time removed from 5st. (*13 DE 69. (C)	R	11 JY 68	22 OC 69	

WAGOORA 55km NW of Mackay
Telephone Office 1927-1942; Post Office 1942-1981

5	3	3.5	29.5		R	18 AP 53	29 SE 59	
5s	9	9	30.5		2R	19 JE 71	14 JY 73	

WAHOON 36km N of Toowoomba
Post Office 1910 until renamed HADEN 1912

1	2	2	27		4R	29 JL 11		
---	---	---	----	--	----	----------	--	--

WAIWEER 20km SE of Rathdowney
Telephone Office 1946->1956

5						(*15 MY 39. (C)		
---	--	--	--	--	--	-----------------	--	--

WALKAMIN 16km S of Mareeba
Post Office 1950-

5	7	7	30		S	-2 MY 51	-7 FE 67	
5(s)	"	"	"	SDL fitted to 5	S	22 OC 70	21 AU 95	

WALKERS CREEK 8km N of Bell
Telephone Office 1924->1956

1								
---	--	--	--	--	--	--	--	--

WALKERSTON 13km WSW of Mackay
Post Office 1876 until renamed ALSATIA 1879. Again WALKERSTON 1882-

1	2.5	2.5	27.5	Also in violet	C	26 JA 16	24 JA 61	
5s	3	4	30.5		C	13 AU 62	10 AU 77	

WALLAN CREEK 10km N of Drillham
Telephone Office 1927-1950

1								
---	--	--	--	--	--	--	--	--

WALLANGARRA 30km S of Stanthorpe
Post Office 1885-

1	1	1	27		C	15 MR 12	28 JL 53	
5(i)	•	•	30		C	28 AP 44	23 OC 52	
5(ii)	1.5	1	"	5(i) now with small arcs	S	24 MY 55	13 JA 58	
5st	5	6.5	30.5	Small Q	C	23 DE 59	20 FE 82	
5s	6	6	30.5		R	17 AP 69	10 JE 83	
6s	"	"	"	P.C. 4383 fitted to 5s below D/L	C	19 OC 86	22 MY 96	

5stp	1	1	31	In red and black		27 NO 91	-9 JE 93	
------	---	---	----	------------------	--	----------	----------	--

WALLAVILLE 10km SSE of Gin Gin
GREEN SWAMP renamed. Receiving Office 1908-1910; Post Office 1910- ?

1	1.5	2	27		C	21 DE 16	20 OC 60	
5s	3	4	31		S	-9 JE 61	-7 MY 87	

QUEENSLAND STEEL DATESTAMPS – COMMONWEALTH PERIOD

WALLOGIE 33km WSW of Proston
Telephone Office 1952-1954

5								
---	--	--	--	--	--	--	--	--

WALLOON 8km W of Ipswich
Post Office 1870-1976

1(i)	•	•	27		S	-4 DE 15	24 SE 32	
1(ii)	"	"	"	1(i) with dots much smaller	S	18 AU 34	-7 DE 40	
5	3.5	4.5	30		S	-1 JE 49	31 JY 68	
5(s)	"	"	"	SDL fitted to 5.	S	25 SE 68	17 MY 76	

WALLU 52km SE of Maryborough
Post Office 1934 until renamed TIN CAN BAY 1937

4	8.5	8.5	30		4R	26 JE 36	-8 JA 37	
---	-----	-----	----	--	----	----------	----------	--

WALLUMBILLA 40km E of Roma
Receiving Office 1884-1893; Post Office 1893-

1	2	2	29		C	29 JY 12	10 DE 59	
5(i)	2	3	30.5		C	27 MY 49	20 FE 67	
5(i)(s)	"	"	"	SDL fitted to 5(i)	S	24 MR 69	19 FE 70	
5s	8.5	9	31		C	17 JE 63	24 AU 77	
6s(i)	"	"	"	P.C. 4428 fitted to 5s	R	-3 AU 87	-6 AP 91	
6s(ii)	2	1.5	30	QLD-4428	C	14 AU 70	30 DE 89	

6tp	8	7	32.5	PC 4428 LDL In red		17 SE 85	26 AP 91	
-----	---	---	------	--------------------	--	----------	----------	--

WALMUL 8km S of Mount Morgan
Receiving Office 1915-1927; Post Office 1927-1939; Telephone Office 1939->1956

1	5	5	29		4R	31 DE 30		
---	---	---	----	--	----	----------	--	--

WALSH 80km NW of Chillagoe
WALSH RIVER renamed. Receiving Office 1907-1912; Post Office 1912-1965

1	4.5	4	30		R	15 OC 13	11 SE 47	
5s	12	13	31					

(*16 OC 63. (C)

WALTERHALL 3km N of Mount Morgan
GORDON LANE renamed. Post Office 1911-1974

1	1.5	1.5	27		R	-3 OC 16	23 SE 63	
6s	3	2.5	30	QLD-4714.	R	20 MY 71	10 AU 71	

(*28 JY 71. (C)

WALTON BRIDGE 8km W of Brisbane GPO
Post Office 1962 until renamed THE GAP 1975

5st	6.5	8	30.5		R	-3 AU 62	-8 DE 65	
5s	6.5	8	30.5		R	16 DE 72	30 DE 74	

(*24 DE 68; 28 FE 75. (C)

WAMURAN 10km NW of Caboolture
Receiving Office 1910-1926; Post Office 1927-

1(i)	•	•	27.5		C	-8 AU 27	-2 FE 55	
1(ii)	"	"	"	QUEENSLAND more widely spaced	S	-2 MY 58	12 FE 60	
5s	8.5	9	30.5		C	-8 MR 60	20 NO 89	

WANDAL 3km NW of Rockhampton PO
WANDAL ESTATE reopened and renamed. Post Office 1937-

4	10.5	11	29		C	18 JA 37	-4 AU 67	
5s	10	11	30.5		C	-9 NO 67	30 JA 74	
6st	10	10	30	QLD-4700	S	18 DE 75	16 SE 76	

(*21 SE 72. (C)

WANDAL ESTATE 3km NW of Rockhampton PO
Receiving Office 1918-1927; Post Office 1927-1936

1	•	•	25	In use during RO period	R	17 MY 22	30 OC 36	
---	---	---	----	-------------------------	---	----------	----------	--

QUEENSLAND STEEL DATESTAMPS – COMMONWEALTH PERIOD

WANDOAN 60k N of Miles
JUANDAH renamed. Post Office 1926-

1	3	3	29		C	15 JL 30	27 MR 63	
5s(i)	9	10	30.5		C	19 MR 64	30 AU 74	
5s(ii)	6.5	7	31		C	30 MR 60	30 MR 73	
6s	"	"	"	P.C. 4419 added to 5s(ii) above D/L	S	-2 AP 79	29 AU 83	
6st	7	7	30.5	QLD-4419	C	23 AU 75	26 OC 92	

5stp	0.5	0.5	31	In red		29 SE 83	22 NO 84	
6stp	"	"	"	P.C. 4419 added to 5stp below D/L in red & black		17 DE 86	24 SE 92	

WANGAN 5.5km S of Innisfail
Post Office 1948-

5	7	7	30		S	12 NO 49	13 DE 62	
5s	10.5	11	30.5		S	18 OC 64	28 OC 86	

WANGANUI 8km N of Durong South
Telephone Office 1924 until renamed MY-YON 1925

1								
---	--	--	--	--	--	--	--	--

WANGALPONG 5.5km WNW of Canungra
Receiving Office 1915 until renamed WONGLEPONG 1927

1				WANGALPONG CDS continued in use until 1939				
---	--	--	--	--	--	--	--	--

WANKO 40km WSW of Charleville
Post Office 1915-1920; Receiving Office 1926-1927; Post Office 1927-1962

1	5	4.5	29		2R	-1 DE 27	-9 AP 56	
---	---	-----	----	--	----	----------	----------	--

WANORA 14km NW of Ipswich
WA00N renamed. Receiving Office 1898-1927; Post Office 1927-1957

--	--	--	--	--	--	--	--	--

WANSBECK 20km N of Nanango
Telephone Office 1927->1956

1								
---	--	--	--	--	--	--	--	--

WAROULA 20km N of Rockhampton
Telephone Office 1924-1929

1								
---	--	--	--	--	--	--	--	--

WARRA 35km ESE of Chinchilla
Post Office 1877-

1	3	3	29	Also in blue	S	-2 DE 12	20 OC 38	
5	1.5	1.5	29		C	23 JA 39	24 FE 69	
5(s)	"	"	"	SDL fitted to 5	C	16 DE 69	-6 JA 93	

WARREN 28km SW of Rockhampton
Receiving Office 1895-1927; Post Office 1927-1966

5	3.5	4.5	30.5		4R	11 JE 47	25 SE 53	
---	-----	-----	------	--	----	----------	----------	--

WARRILL VIEW 21km WSW of Boonah
Receiving Office 1911-1927; Post Office 1927-1936

--	--	--	--	--	--	--	--	--

WARRINA MALL 5.5km WSW of Townsville
Post Office 1968-1979

6s	8	8	30.5	QLD 4812. (*) 26 NO 72. (C)	2R	12 JY 69	23 JE 78	
----	---	---	------	-----------------------------	----	----------	----------	--

WARRUBULLEN 21km S of Innisfail
Receiving Office 1925-1927; Post Office 1927-1942, 1948-1955

1	•	•	27	CDS WARRUBULLEN	4R	15 MR 40		
5	1	1.5	30.5	CDS WARRUBULLEN	4R	23 SE 50		

QUEENSLAND STEEL DATESTAMPS - COMMONWEALTH PERIOD

WARWICK 75km S of Toowoomba
Post Office 1848-

1t(i)			25	Time across. Also in blue	C	22 DE 05	30 DE 16	
1t(ii)	3	2.5	29		C	-8 JA 13	-5 NO 58	
1t(iii)	•	•	29		C	27 OC 23	-7 DE 37	
1(i)	•	•	25		C	15 JUN 14	-2 MAY 56	
1(ii)	3	2	27.5		S	18 DE 15	18 JA 45	
5(i)	4.5	5		Narrow letters	R	<u>21 JA 61</u>	11 JY 66	
5(ii)	2.5	2	30	Big wide letters	C	-4 MY 45	-6 JY 55	
5(ii)s	"	"	"	SDL fitted to 5(ii)	3R	25 MY 69		
5t	2.5	2.5	30	Wide letters	C	27 MY 46	15 SE 67	
5t(s)	"	"	"	SDL fitted to 5t	S	27 SE 67	30 JE 71	
5s(i)	10.5	10.5	31		C	-8 JA 62	27 AU 71	
5s(ii)	9	11.5	31		3R	21 AU 70		
6s(i)	9	10	30.5	QLD-4370. Code 1. (*) 2 FE 89. (C)	R	14 OC 73		
6s(ii)	9.5	9.5	30.5	QLD- 4370. Code 2 (*) 31 JY 82. (C)	C	13 JA 72	29 OC 72	
6s(iii)	9.5	10	30.5	QLD- 4370. Code 3. (*) 8 MY 69. (C)	C	-1 DE 72	25 MR 75	
6st(i)	8.5	9	30.5	QLD- 4370.	C	19 DE 72	12 AP 94	
6st(ii)			33	QLD- 4370				

6stp	0.5	0.5	30	PC 4370 In red		19 SE 85	11 DE 89	
6smo	9	9	30.5	PC 4370 MOO above D/L		21 JE 73		

WARWICK WEST 1.5km W of Warwick PO
Post Office 1955-1979

5	2.5	3	31		S	-8 FE 56	-4 FE 61	
5(s)	"	"	"	SDL fitted to 5. (*) 3 FE 76. (C)	S	15 NO 63	19 MY 78	

WATALGAN 11km E of Rosedale
Receiving Office 1916-1924; Post Office 1924-1978

1	•	•	27		R	17 NO 27	31 OC 56	
5s	7.5	8	31		R	11 DE 62	19 NO 69	

WATERFORD 6.5km WNW of Beenleigh
Receiving Office 1875-1877; Post Office 1877-

1t			25	Time across				
1	•	•	27		C	10 OC 26	-7 MR 56	
5s	3.5	5.5	30.5		C	26 FE 62	20 NO 87	

WATSONVILLE (2) 8km W of Herberton
GREAT WESTERN renamed. Post Office 1882-1964

1	2.5	3	27		R	-7 MR 13	25 MY 60	
5s	5	7	31		3R	-4 SE 63		

WATTLE PARK 56km NE of Roma
Telephone Office 1927->1956; Post Office 1962-1972

5s	8.5	9.5	30.5					
----	-----	-----	------	--	--	--	--	--

WAVELL HEIGHTS 8km N of Brisbane GPO
Post Office 1951-

5t(i)	•	•	30.5	Code NE3	R	-9 DE 53	-1 MR 54	
5t(ii)	"	"	"	NE3 replaced by N10	S	12 DE 56	18 JA 62	
5t(ii)x	"	"	"	N10 removed from 5t(ii)	R	-8 DE 63	12 JE 68	
5t(ii)x(s)	"	"	"	SDL added to 5t(ii)x	R	-5 JY 74		
5x(s)	"	"	"	Time removed from 5t(ii)x(s)	C	-3 DE 77	19 FE 87	

WAVELL HEIGHTS NORTH 2.5km N of Wavell Heights PO
Post Office 1956-

5t	•	1.5	31	Code N10. CDS NTH	S	20 FE 58	10 JE 62	
5tx	"	"	"	N10 removed from 5t	R	10 SE 62	26 NO 62	
5s	•	•	30.5	CDS NORTH	S	-1 JE 65	13 MR 86	

QUEENSLAND STEEL DATESTAMPS - COMMONWEALTH PERIOD

WEIPA 130km NW of Coen
Post Office 1966-

5s(i)	13.5	14.5	30.5		C	10 OC 66	28 DE 89	
5s(ii)	13.5	14.5	30.5	Code 2	C	26 MY 67	21 DE 90	
5s(iii)	5	5	30	Weipa Paquebot	R	18 FE 85	28 AU 85	
6t	14	14	33	QLD-4874	S	24 DE 91	29 AP 93	

6sp	7	7	33	In black		-1 OC 85		
-----	---	---	----	----------	--	----------	--	--

WEIPA SOUTH 5km S of Weipa
Post Office 1967-1982

5s	3.5	4	30.5	(*11 JA 72; 12 SE 77; 12 SE 80. (C)	R	-7 FE 68	11 JA 81	
----	-----	---	------	-------------------------------------	---	----------	----------	--

WELLCAMP 10km W of Toowoomba
WILLIAMS CROSSING renamed. Receiving Office 1884-1927; Post Office 1927-1966

4	4.5	4	30		2R	19 OC 33	-4 JE 59	
5s	7.5	8.5	30.5		3R	18 MY 55	-9 MY 63	

WELLERS HILL 5.5km SSE of Brisbane GPO
Post Office 1964-

5s	3	4	30.5		S	30 NO 74	11 JE 85	
----	---	---	------	--	---	----------	----------	--

WELLINGTON POINT 5km NW of Cleveland
WELLINGTON renamed. Post Office 1890-

1	2	2	29.5		C	23 MR 18	23 MY 61	
5s	5	6	30.5		C	13 JY 64	-7 JE 85	

WELLTOWN 60km WNW of Goondiwindi
Telephone Office 1915->1956

1								
---	--	--	--	--	--	--	--	--

WENGENVILLE 30km SW of Nanango
TUREEN renamed. Post Office 1929-1965

1	•	•	29		2R	28 JY 36	-8 NO 49	
5s	2.5	2.5	30.5		3R	11 NO 62	27 NO 62	

WENLOCK 100km NNW of Coen
BATAVIA renamed and reopened. Post Office 1940-1942, 1946-1954

5	2	2	30		4R	30 AU 40	16 JA 42	
---	---	---	----	--	----	----------	----------	--

WERANGA 27km E of Tara
Receiving Office 1918-1926; Telephone Office 1946->1956

5								
---	--	--	--	--	--	--	--	--

WERNADINGA 70km SE of Burketown
Telephone Office 1927->1956

1								
---	--	--	--	--	--	--	--	--

WEST BURLEIGH 17km SSE of Southport
BURLEIGH renamed. Post Office 1915-

1	•	•	27		C	20 OC 16	20 SE 61	
5s	1	1.5	30.5		C	12 AU 62	20 MR 84	



West End (Brisbane) type 5s(ii)



Wetheron type 5



Willowburn type 5s



Willows type 5

QUEENSLAND STEEL DATESTAMPS - COMMONWEALTH PERIOD

WEST END (BRISBANE) 2.5km WSW of Brisbane GPO
Post Office 1874-1882; Receiving Office 1889-1893; Post Office 1911-

1(i)	•	•	25	CDS WEST END	S	31 MAY 15	30 SEP 31	
1(ii)	•	•	25	1(i) ? with smaller dots	S	-9 DEC 35	-5 OCT 40	
5t	4	3.5	30.5		C	29 DE 45	11 JY 65	
5	6.5	6.5	31	Oval Q	S	-8 SE 47	26 MY 56	
5st	0.5	1.5	30.5	CDS WEST END BRISBANE	C	22 OC 58	21 OC 77	
5s(i)	"	"	"	Time removed from 5st	R	-7 NO 77		
5s(ii)	2	1.5	30.5	Code 1	C	-4 JE 71	18 NO 83	
5s(iii)	•	•	30.5	Code 2	C	-8 JE 71	18 OC 83	
5s(iv)	•	•	30.5	Code 3	C	-9 AP 64	30 MR 79	
6st	5	4	33	QLD-4101	C	31 AU 79	10 DE 87	

5p	6	6	30.5	PAID AT WEST END S 12 in red price in D/L		14 NO 61		
5sp	1	0.5	31	PAID AT WEST END BRISBANE Price in D/L in red		14 MY 59		
5sp(x)(i)	1	0.5	31	Price turned off in red		15 AP 64		
5sp(x)(ii)	1	0.5	31	In red price removed D/L centred		15 NO 66		

WEST HALDON 26km NE of Clifton
Receiving Office 1891-1927; Post Office 1927-1933; Telephone Office 1933->1956

1	•	•	29		4R	-6 NO 25	-7 JY 31	
---	---	---	----	--	----	----------	----------	--

WEST HILL 14km N of Carmila
Telephone Office 1927.

1								
---	--	--	--	--	--	--	--	--

WEST IPSWICH 1.5km W of Ipswich PO
Receiving Office 1914-1927; Post Office 1927-

5	2.5	3	29.5		C	23 JY 37	29 JE 68	
5(s)	"	"	"	SDL fitted to 5	C	26 NO 69	12 MY 89	

WEST TOOWOOMBA 3.5km W of Toowoomba PO
Post Office 1908-1978. Relocated and reopened as TOOWOOMBA WEST 1978- ? (Closed)

1(i)	•	•	25		2R	23 DE 1908	13 JE 1912	
1(ii)	1.5	2	27		C	21 DE 21	20 FE 61	
5s	4.5	6	31		C	20 JA 62	30 SE 72	

WESTBROOK 10km SW of Toowoomba
Post Office 1883 until renamed WESTBROOK SIDING 1897. Again WESTBROOK 1910-

1	•	•	25	CDS WESTBROOK SIDING	R	22 DEC 10	15 MAR 36	
5	5	4	30	CDS WESTBROOK.	S	22 AP 38	20 JE 86	
5(s)	"	"	"	SDL fitted to 5				

WESTBROOK SIDING 10km SW of Toowoomba
WESTBROOK renamed. Post Office 1897-1910

1	•	•	25		2R	18 SEP 07	13 MAY 09	
---	---	---	----	--	----	-----------	-----------	--

WESTCOURT 15km S of Miles
CONDAMINE ROAD renamed. Telephone Office 1935-1939

4								
---	--	--	--	--	--	--	--	--

WESTLEA 60km South of Cunnamulla
Telephone Office 1927->1956

1								
---	--	--	--	--	--	--	--	--

WESTMAR 88km NW of Goondiwindi
Post Office 1968-1973

5s	7.5	7.5	30.5		2R	4 MR 69	19 JA 73	
----	-----	-----	------	--	----	---------	----------	--

WESTWOOD 45km SW of Rockhampton
Post Office 1861-

1	•	•	27		C	13 AP 15	-6 DE 54	
5s	6	4	30.5		C	12 FE 59	18 MY 88	

WESTWOOD HOSPITAL 1.5km NNE of Westwood
WESTWOOD SANATORIUM renamed. Post Office 1970-1974

6s	2.5	2.5	30	QLD-4702.	2R	10 JE 70	15 NO 73	
----	-----	-----	----	-----------	----	----------	----------	--

QUEENSLAND STEEL DATESTAMPS – COMMONWEALTH PERIOD

WESTWOOD SANATORIUM 1.5km NNE of Westwood
Post Office 1948 until renamed WESTWOOD HOSPITAL 1970

5	•	•	31		2R	20 JY 50	14 FE 66	
5(s)	"	"	"	SDL fitted to 5	3R	-7 JY 69	23 JA 70	

WETALLA 8km NNW of Toowoomba
Receiving Office 1885-1927; Post Office 1929-1960

--	--	--	--	--	--	--	--	--

WETHERON 14km NE of Gayndah
Receiving Office 1905-1906; Post Office 1906-1966

1(i)	•	•	25		S	28 FE 17	-2 JE 37	
1(ii)			"	1(i) now without dots	S	14 SE 38	10 MR 45	
5	6	7.5	30.5		S	16 JY 51	29 NO 65	

WEYBA at Sunshine Beach
Telephone Office 1951-1958

5								
---	--	--	--	--	--	--	--	--

WHAMPOO 21km SW of Tiaro
Receiving Office 1907-1927; Post Office 1927-1939

--	--	--	--	--	--	--	--	--

WHEATLANDS 6km E of Murgon
Telephone Office 1953->1956

5								
---	--	--	--	--	--	--	--	--

WHEATVALE 16km WNW of Warwick
Receiving Office 1896-1927; Post Office 1927-1956

1	1.5	1	29		R	21 JE 39	18 JL 50	
---	-----	---	----	--	---	----------	----------	--

WHETSTONE 62km ENE of Goondiwindi
Receiving Office 1914-1927; Post Office 1927-1972

1	•	•	27		R	21 AU 33	11 AP 58	
5s	6	7.5	31		2R	27 SE 63	30 NO 71	

WHINSTANES 6km NE of Brisbane GPO
Receiving Office 1897-1927; Post Office 1927-1945

--	--	--	--	--	--	--	--	--

WHITE ROCK 6km SSW of Cairns
Post Office 1948-1981

5	1.5	1.5	30.5		R	-1 AP 52	21 FE 64	
5s	4	4.5	30	(*17 FE 71; 27 JA 4. (C)	S	12 JE 65	23 SE 76	

WHITEWOOD 90km SW of Hughenden
STOCKS DAM relocated and renamed. Receiving Office 1898-1927; Post Office 1927-1973

4	7.5	5	30		S	-5 JE 31	24 MR 58	
5s	5	6	31	(*27 NO 71. (C)	S	22 OC 64	29 AP 70	

WHUMBAL 50km NW of Mount Carbine
Telephone Office 1963-1967

5s	8	9	30	(*16 AU 62; 2 SE 67. (C)				
----	---	---	----	--------------------------	--	--	--	--

WIEAMBILLA 30km SW of Chinchilla
Telephone Office 1924-1953

1								
---	--	--	--	--	--	--	--	--

WIETALABA 30km NNW of Many Peaks
Receiving Office 1914-1925; Post Office 1925-1972

1	2.5	2	30	(*22 OC 22; 22 OC 27; 18 ?E ?3. (C)	R	-9 AP 26	10 JE 71	
1(s)	"	"	"	Never had a SDL. All fake (* 67. (C)				

WILDASH 10km SSE of Warwick
LORD JOHN SWAMP renamed. Receiving Office 1923-1927; Post Office 1927-1929; Telephone Office 1929->1956

1								
---	--	--	--	--	--	--	--	--

QUEENSLAND STEEL DATESTAMPS – COMMONWEALTH PERIOD

WILKESDALE 23km WSW of Wondai
Telephone Office 1927->1967

1									
6s	6	6	30	QLD- 4610.	(*) 7 SE 73; and no dateline. (C)				

WILKIE 6km S of Warra
Telephone Office 1952-1962

5									
---	--	--	--	--	--	--	--	--	--

WILLAWA 12km N of Theodore
Telephone Office 1950->1956

5									
---	--	--	--	--	--	--	--	--	--

WILLOWBURN 4km NNW of Toowoomba
Receiving Office 1895-1927; Post Office 1927-mid 1960's, 1970-1972

5s	3	4.5	30.5	Also in violet	(*) 20 OC 71. (C)	4R	22 SE 66	-8 SE 70	
----	---	-----	------	----------------	-------------------	----	----------	----------	--

WILLOWS 70km W of Emerald
Post Office 1951-1979

5	9	9	30.5			R	17 JY 53	16 DE 67	
5(s)	"	"	"	SDL fitted to 5	(*) 17 NO 53; 13 JA 63; 20 SE 71. (C)	R	24 JE 70	25 AU 77	

WILLOWVALE 11km NNW of Warwick
MUNTZVILLE renamed. Receiving Office 1912-1916; Telephone Office 1927->1956

5s	5.5	7	30.5		(*) 20 FE 64; 20 FE 65. (C)	4R	18 FE 67		
----	-----	---	------	--	-----------------------------	----	----------	--	--

WILLS RIVER 60km N of Boulia
Telephone Office 1925-1967, but with frequent openings/closings

1									
---	--	--	--	--	--	--	--	--	--

WILSONS PLAINS 18km N of Boonah
Receiving Office 1888-1927; Post Office 1927-1954

5	1	1	31			4R	22 JA 53		
---	---	---	----	--	--	----	----------	--	--

WILSONTON (1) 3km NW of Toowoomba PO
Receiving Office 1895-1927; Post Office 1927-1977

5	3.5	3.5	30			C	31 DE 39	22 AP 69	
5(s)	"	"	"	SDL fitted to 5		S	18 MY 70	-3 SE 74	

WILSONTON (2) 4km NW of Toowoomba PO
WILSONTON HEIGHTS renamed. Post Office 1977-

5(s)	3.5	3.5	30	CDS used at WILSONTON (1)		R	26 SE 77	22 FE 83	
------	-----	-----	----	---------------------------	--	---	----------	----------	--

WILSONTON HEIGHTS 4km NW of Toowoomba PO
Post Office 1967 until renamed WILSONTON (2) 1977

5s	3	3.5	30.5			R	19 MY 67	14 NO 67	
6s	3	2.5	30	QLD-4350.	(*) 3- SE 70. (C)	2R	27 SE 76		

WILSTON 4km NNW of Brisbane GPO
Post Office 1914-1915 and 1933-

4	8	8	29			C	-9 JE 33	11 JA 61	
5s	13	13	30.5			S	18 DE 61	21 NO 88	

WINDERA 33km NNW of Murgon
Receiving Office 1904-1912; Telephone Office 1927-1929; Post Office 1934-1976

4	9	8.5	30			S	16 OC 36	24 AU 56	
5s	9	11	30.5		(*) 23 JA 76. (C)	S	15 JE 61	15 NO 73	

WINDORAH 210km NW of Quilpie
STONE POINT renamed. Post Office 1881-

1(i)	•	•	27	Also in blue		C	30 NO 14	12 DE 44	
1(ii)	1	1	"	1(i) now with arcs		S	-3 SE 45	-1 JE 61	
5s(i)	5	4.5	30.5			C	18 JA 62	31 JA 77	
6s(i)	"	"	"	P.C. 4481 added to 5s(i) above D/L		C	13 DE 79	15 DE 91	
5s(ii)	7.5	8.5	30.5			S	22 JA 73	-8 AU 77	
6s(ii)	"	"	"	P.C. 4481 added to 5s(ii)		C	25 SE 78	15 DE 82	

QUEENSLAND STEEL DATESTAMPS - COMMONWEALTH PERIOD

WINFIELD 15km NE of Rosedale
Telephone Office 1927->1956

1	2	2	29						
1(s)	"	"	"	SDL fitted to 1.					

WINTON 170km NW of Longreach
Receiving Office 1878-1879; Post Office 1879-

1t(i)			25	Time across	C	16 NO 16	25 SE 24		
1t(ii)	4	4.5	29		C	-8 OC 23	22 SE 37		
1t(iii)	2.5	2.5	30		C	29 AP 13	-6 NO 61		
1(i)	•	•	25		R	10 JAN 08	20 APR 26		
1(ii)	2	2.5	27	Wide letters	C	31 MY 14	-6 MY 56		
1(iii)	"	"	"	1(iii) now with QUEENSLAND smaller	R	-5 SE 60	27 JL 61		
5s(i)	12.5	12.5	31	W↔N, 11mm	C	-4 DE 64	10 JY 80		
5s(ii)	14	14	30.5	W↔N, 10mm	C	15 JY 65	-7 AP 81		
5st	12	13.5	31		C	27 FE 63	22 OC 75		
6st	12.5	12.5	30.5	QLD-4735	C	23 MR 77	17 DE 90		

5sp	8	8	30.5	In red		-8 JY 63			
6stp	6.5	6.5	30	PC 4735 PAID above D/L in red		20 JY 92	31 MY 91		

WINTON STATION 42km NNW of Goondiwindi
Receiving Office 1894-1895; Telephone Office 1915-1936

1									
---	--	--	--	--	--	--	--	--	--

WINWILL 6km SW of Gatton
TENT HILL VILLAGE renamed. Receiving Office 1903-1927; Post Office 1927-1930; Telephone Office 1930-1946

1									
---	--	--	--	--	--	--	--	--	--

WITHCOTT 6km ENE of Toowoomba
Receiving Office 1889-1927; Post Office 1927-1966

5	6	6	29		S	23 JA 47	-9 AP 65		
---	---	---	----	--	---	----------	----------	--	--

WITHERSFIELD 65km W of Emerald
Post Office 1880-1887; Receiving Office 1891-1894, 1912-1927; Post Office 1927-1978

1	•	•	25	CDS WITHERSFIELD RO	R	17 OCT 21	26 JUN 41		
5	2.5	3	30		R	29 SE 49	31 MY 66		
5(s)	"	"	"	SDL fitted to 5.	S	-1 JA 70	-7 JY 77		

WITTA 16km SW of Nambour
TEUTOBERG renamed. Receiving Office 1916-1923; Post Office 1923-1964

1	•	•	27		2R	31 JL 24	14 JA 58		
5s	13	14	30.5		2R	-2 JE 62			

WITTON PARK 8km SW of Brisbane GPO
Post Office 1957-1976

5t	1.5	2	30.5	Code SW2	2R	12 SE 58	17 JE 59		
5tx(s)	"	"	"	Code removed from 5 and SDL fitted	2R	11 MY 63	-7 OC 69		

WIYARRA 18km E of Warwick
Receiving Office 1905-1927; Post Office 1927-1953

1	•	•	27		2R	24 AU 21	-2 AU 52		
---	---	---	----	--	----	----------	----------	--	--

WOLCA 6km NNW of Mount Perry
Receiving Office 1921-1927; Post Office 1927-1961

5	7	7	30.5		4R	27 OC 52	19 NO 57		
---	---	---	------	--	----	----------	----------	--	--

WOLEEBEE 30km SW of Wandoan
Telephone Office 1927->1956

1									
---	--	--	--	--	--	--	--	--	--

WOLFFDENE 8km S of Beenleigh
Receiving Office 1888-1927; Post Office 1927-1953

1	•	•	27		3R	13 DE 24	20 JY 39		
---	---	---	----	--	----	----------	----------	--	--

WOLFRAM 50km WSW of Mareeba
Receiving Office 1899-1904; Post Office 1904-1959

1(i)	•	•	25		R	29 MAY 07	-1 JUN 27		
1(ii)	1.5	1.5	30	CDS Q'LAND	2R	24 SP 36	25 MY 53		

QUEENSLAND STEEL DATESTAMPS - COMMONWEALTH PERIOD

WOLVI 20km ENE of Gympie
Receiving Office 1904-1915; Telephone Office 1927->1956

1								
---	--	--	--	--	--	--	--	--

WOMALBROOK 25km S of Mitchell
Telephone Office 1927->1956

1								
---	--	--	--	--	--	--	--	--

WOMALILLA 16km W of Mitchell
Telephone Office 1927-1950; Post Office 1950-1971

1	•	•	30		2R	20 JY 50	-2 AP 53	
5s	6.5	7.5	31		2R	27 DE 61	31 AU 71	

WONBAH 10km N of Mount Perry
Receiving Office 1888-1927

1	3.5	3.5	30		4R	29 JY 26		
---	-----	-----	----	--	----	----------	--	--

WONDAI 26km N of Kingaroy
Post Office 1903-

1t(i)			26.5	Time across	S	-6 OC 04	11 NO 12	
1t(ii)	3.5	3	30	WONDAI widely spaced.	S	18 JA 13	29 SE 36	
1t(iii)	5.5	5	30		C	-2 DE 28	15 OC 36	
1(i)			25	Time across. Time not used	R	21 JE 12	11 OC 12	
1(ii)	3	3	29		C	29 MY 29	18 SE 57	
5	3.5	3.5	29		C	18 FE 37	15 MY 65	
5s	13.5	15	30.5		C	21 JY 70	29 JE 71	
5st	11.5	12	31		C	15 MY 65	23 AU 74	
6st	12	13	30.5	QLD-4606	C	-9 JY 76	16 JA 85	
4p	5	5	30.5	Price in D/L in rer & black		24 MR 53	22 FE 56	
6stp	7	7	30.5	P.C. 4606 added above D/L in red.		21 DE 81	26 JA 88	

WONDECLA 3km SSE of Herberton
NIGGER CREEK renamed. Post Office 1918-1975

1	•	•	25		R	19 SE 24	28 AU 55	
5s	7	8.5	30.5		R	26 MR 64	-8 AP 75	

WONGA 27km NNE of Warwick
Receiving Office 1903-1927; Post Office 1927-1943

1	3	5	29		4R	17 JE 32	<u>25 MR 51</u>	
---	---	---	----	--	----	----------	-----------------	--

WONGALEE 15km NW of Monto
Telephone Office 1938- until renamed MOONFORD 1950

5								
---	--	--	--	--	--	--	--	--

WONGLEPONG 5.5km WNW of Canungra
WANGALPONG renamed. Post Office 1927-1949

1				CDS WANGALPONG until 1939				
5	3	3	30	CDS WONGLEPONG	4R	24 JY 39	27 JY 39	

WONGONGERA 40km NNW of Chinchilla
Telephone Office 1953->1956

5	3	2	30					
5(s)	"	"	"	SDL fitted to 5. (*) 18 DE 53. (C)				

WONGUN 15km NW of Brisbane GPO
WONGAN renamed. Receiving Office 1903-1927; Post Office 1927-1951; Telephone Office 1951->1956

1	1.5	1.5	27		4R	25 SE 47		
---	-----	-----	----	--	----	----------	--	--

WOODBINE (2) near Woodbine (1)
Telephone Office 1936->1956

5	4	5	30					
5(s)	"	"	"	SDL fitted to 5. (*) 26 MY 57; 19 MR 71. (C)				

WOODERSON 20km SW of Calliope
Telephone Office 1953->1956

5								
---	--	--	--	--	--	--	--	--

QUEENSLAND STEEL DATESTAMPS - COMMONWEALTH PERIOD

WOODFORD 21km E of Kilcoy

Post Office 1885-

1	2.5	3	30		C	23 NO 12	18 FE 38	
5t	6	7	30.5		C	28 AU 38	12 FE 69	
5t(s)	"	"	"	SDL fitted to 5t	C	25 MR 70	30 AU 76	
6st	"	"	"	P.C. 4514 added to 5t(s) above D/L	C	20 DE 76	29 MR 93	
5s	5.5	7	31		C	-9 JE 71	16 DE 88	

6stp	1	1	30.5	P.C. 4514 above D/L in red.		19 MR 90		
------	---	---	------	-----------------------------	--	----------	--	--

WOODGATE 32km NE of Childers

Telephone Office 1924-1967; Post Office 1967-

5	4	3.5	30		(*) 9 JA 40. (C)	2R	12 DE 68	
5(s)	"	"	"	SDL fitted to 5		S	19 NO 69	-3 JY 89

WOODHILL 11km NNW of Beaudesert

Receiving Office 1889-1923; Post Office 1923-1968

1	•	•	26		R	25 AU 25	29 JE 53	
5s		9			R	14 JY 64	20 JA 65	

WOODLEA 6km S of Gatton

Receiving Office 1904-1927; PO 1927-1930, 1936-1969

4	7	7	29		4R	-1 OC 36	16 FE 40	
5s	8.5	9.5	30.5		4R	27 SE 67	29 NO 67	

WOODLEIGHTON 4km E of Maclagan

Telephone Office 1927->1956

1								
---	--	--	--	--	--	--	--	--

WOODRIDGE 13km NW of Beenleigh

WOODRIDGE PARK renamed. Receiving Office 1924-1927; Post Office 1927-

4	4	6	30		S	27 OC 32	11 NO 60	
5s	7	8	30.5		C	15 FE 63	21 JY 87	
6st	4.5	4	30	P.C. 4114	C	-3 JE 69	25 MY 90	
6s(i)	9	9	30.5	P.C. 4114. No dash D 4. (*) 28 SE 88. (C)	R	19 AP 71		
6s(ii)	9.5	10	33	P.C. 4114. Dash D↔4 4mm. (*) 20 AP 85. (C)	R	20 AU 82		
6s(iii)	8	8	33	P.C. 4114. Dash D↔4 6mm. (*) 18 AP 86. (C)				
6s(iv)	6.5	6.5	30.5	P.C. 4114. Dash D↔4 1.5mm	C	-5 FE 79	20 DE 84	

6stp	1	1	30	P.C. 4144 in red		-3 AU 83	11 DE 85	
------	---	---	----	------------------	--	----------	----------	--

WOODRIDGE EAST 2km NE of Woodridge PO

Post Office 1970-1977

6s(i)	•	•	30	P.C. 4114. W↔Q 4mm. E↔E 4mm. (*) 3 AU 71; 20 AU 74. (C)	C	27 OC 70	-1 OC 77	
6s(ii)	•	•	30	P.C. 4114. W↔Q 3.5mm. E↔E 5mm. (*) 12 MY 75; 12 MY 76. (C)	C	20 AU 71	22 DE 76	

WOODSTOCK 40km S of Townsville

Post Office 1885-

1	•	•	25		S	15 OC 1914	-4 JL 1961	
5s	6.5	7	30.5		R	-9 NO 61	22 NO 89	

WOODY ISLAND 38km NE of Maryborough

Telephone Office 1915-1940

1								
---	--	--	--	--	--	--	--	--

WOODY POINT 4km S of Redcliffe

Post Office 1887-

1	3	3	29		C	26 AP 13	-3 OC 61	
5t	2.5	2.5	30		C	22 DE 53	-6 FE 68	
5t(s)	"	"	"	SDL fitted to 5t	C	19 FE 69	-5 JE 72	
5	2	1.5	31		(*) 1. JE 41. (C)			
5(s)	"	"	"	SDL fitted to 5	C	18 MR 76	18 OC 90	
5s	7.5	8.5	31	Code 1	C	-3 FE 64	23 MR 76	

WOOLEIN 20km S of Rannes

Telephone Office 1956- ? (Closed)

5								
---	--	--	--	--	--	--	--	--

QUEENSLAND STEEL DATESTAMPS - COMMONWEALTH PERIOD

WOOLFELD 20km NNE of Meandarra
Telephone Office 1924-1955

1	1	1	28.5	(*) 9 OC 20; 13 FE 37; scrambled date. (C)			
---	---	---	------	--	--	--	--

WOOLLOONGABBA 1.5km SSE of Brisbane GPO
Post Office 1889-

1t(i)			25	Time across	C	29 AU 08	-9 MR 26
1t(ii)	2	2	29	Round O's	C	10 OC 23	-4 MY 42
1t(iii)	2.5	2.5	29	Oval O's	C	28 JL 21	-3 JA 24
1(i)	4.5	4.5	29		S	30 OC 24	20 JE 57
1(ii)	1	1	28		C	-3 AU 22	28 MR 50
5(i)	1	1	31	Code S2	C	-9 NO 54	-3 JA 62
5(i)x	"	"	"	S2 removed from 5(i)	C	19 AP 62	23 AP 66
5(ii)	2.5	3.5		Code S2. Tiny Q	R	16 DE 60	
5(ii)x	"	"	"	S2 removed from 5(ii)			
5(iii)	1.5	1	26.5	Dots after D. and T.			
5(iii)(s)	"	"	"	SDL fitted to 5(iii). (*) 9 AP 86. (C)	C	14 AP 70	19 JA 86
5t	2.5	2.5	30		C	16 MY 38	28 OC 64
5st	5	6	30.5		C	12 AP 66	13 NO 87
5s(i)	5.5	6	30.5		C	17 AP 72	18 OC 78
5s(ii)	1	1.5	30.5	Dash D↔A 1.5mm	C	-4 JY 73	23 OC 88
5s(iii)	2	1.5	30.5	Dash D↔A 1mm	C	-9 MR 60	18 NO 80
6s	4	4	30.5	QLD-4102. (*) 24 JE 86. (C)	C	23 JY 74	24 JE 86

4p	3.5	3	30.5	Price in D/L in red.		10 NO 52	-2 MR 53
5stp	0.5	0.5	31	Price not used in red.		13 JY 61	27 AP 63
5sp	"	"	"	Price removed from 5stp and D/L centred		12 AU 65	-9 NO 78

WOOLOOGA 16km ENE of Kilkivan
Receiving Office 1887-1911; Post Office 1911-1985

1	3	3.5	29		C	13 FE 12	24 JA 61
5s	7.5	6.5	30		S	-1 JE 61	-3 DE 77

WOOLOOWIN 5.5km N of Brisbane GPO
Receiving Office 1889-1927; Post Office 1927-1978

5	4	4.5	29.5		S	21 JA 38	-2 FE 61
5(s)	"	"	"	SDL fitted to 5. (*) 19 SE 60. (C)	R	-6 JY 69	-3 SE 77

WOOMBYE 3km S of Nambour
COBBS CAMP renamed. Post Office 1889-

1(i)	•	•	25		S	31 JUL 13	28 SEP 15
1(ii)	•	•	25	Smaller, more widely spaced letters	C	21 FE 16	29 AU 33
4	8	6.5	30		C	10 JA 34	30 MY 66
4(s)	"	"	"	SDL fitted to 4	S	22 AP 71	17 JE 81
5t	2.5	4	30		C	27 AP 48	26 JE 68
5(s)(t)	"	"	"	SDL without time fitted to 5t	S	-1 AU 69	15 SE 73
5(s)t(i)	"	"	"	Time added to 5(s)	S	30 OC 73	24 MR 88
5(s)t(ii)	"	"	"	Time removed from 5st(i)	R	18 AU 88	
5st(ii)	9	8.6	30.5		C	30 OC 65	-3 AU 70

WOONDUM 10km SE of Gympie
Receiving Office 1902-1925; Post Office 1925-1981

1	2	2	28.5		R	27 SE 25	-5 AU 38
5s	9.5	10.5	31		S	-1 NO 63	25 JE 70

WOONGOOLBA 16km ESE of Beenleigh
STEGELIT renamed. Post Office 1916-1978

1	•	•	25		C	25 JE 25	-5 JE 62
5s	4.5	5	30.5		S	-8 JE 63	11 DE 76

WOOPEN CREEK 10km SW of Mirriwinni
Telephone Office 1953->1956

5							
---	--	--	--	--	--	--	--

WOORABINDA 180km W of Gladstone
Post Office 1965-

5s	10.5	11.5	30.5		S	11 NO 66	-4 AP 72
6s	"	"	"	P.C. 4702 added to 5s above D/L	C	24 MR 81	24 SE 86

QUEENSLAND STEEL DATESTAMPS - COMMONWEALTH PERIOD

WOORIM 26km ENE of Caboolture
Post Office 1946-

5	7	7.5	30.5		C	<u>10 OC 50</u>	27 JA 68	
5(s)	"	"	"	SDL fitted to 5	C	24 JE 70	-7 JY 88	
6st				QLD-4507				
6t	18	18	32.5	QLD-4507	R	11 NO 89		

WOOROOLIN 12km SSW of Wondai
Receiving Office 1900-1907; Post Office 1907-

1(i)	•	•	25		R	-9 SEP 13	28 JAN 28	
1(ii)			29	No arcs/dots	C	26 SE 33	-1 DE 61	
5s	7	8.5	30.5		C	28 AU 62	13 MY 87	

WOOROONDEN 17km ENE of Proston
Telephone Office 1927->1956

1						<i>(*) 13 MR 37. (C)</i>		
1(s)				SDL fitted to 1.		<i>(*) 16 JA 68. (C)</i>		

WORONGARY 11km SSW of Southport
Receiving Office 1908-1909, 1913-1927; Post Office 1927-1958

5	3	3	29		2R	20 SE 39	14 NO 57	
---	---	---	----	--	----	----------	----------	--

WOWAN 65km SW of Rockhampton
Post Office 1915-

1	•	•	27		C	12 AU 15	16 JA 68	
1(s)	"	"	"	SDL fitted to 1	C	20 DE 71	16 DE 87	
4	9	9	29.5		C	-4 FE 37	16 FE 67	
5st	11	11.5	30.5		C	<i>(*) 37 OC 82. (C)</i>	17 MY 67	22 AP 88

WULGURU 8km S of Townsville PO
CLUDEN renamed. Post Office 1958-

5s	6	7	30.5		S	<u>14 DE 60</u>	-9 SE 87	
----	---	---	------	--	---	-----------------	----------	--

WULKURAKA 2.5km W of Ipswich
Post Office 1947-1965

5	1.5	2	30.5		3R	-1 NO 54	31 OC 60	
---	-----	---	------	--	----	----------	----------	--

WUMALGI 16km SSE of St. Lawrence
Telephone Office 1920-1924; Post Office 1950-1970

5	6.5	7	30		R	-6 DE 62	27 MY 63	
5(s)	"	"	"	SDL fitted to 5				

WUNBURRA 16km SW of Mudgeeraba
Telephone Office 1936->1956

4								
---	--	--	--	--	--	--	--	--

WUNDARU 14km WNW of Mackay
CONINGSBY renamed. Receiving Office 1924-1927; Post Office 1927-1971

1	•	•	27	CDS WUNDARU					
5s	8.5	8.5	31	CDS WUNDARU.		<i>(*) 31 AU 71. (C)</i>	S	-9 FE 64	-2 OC 68

WURA 18km S of Mount Morgan
Receiving Office 1915-1927; Post Office 1927-1958

1	5.5	5	28.5		2R	15 SE 25	12 MR 48	
---	-----	---	------	--	----	----------	----------	--

WURTULLA 5km N of Caloundra
Post Office 1985-

6st			33	QLD-4575 (used 1985-1989)				
-----	--	--	----	---------------------------	--	--	--	--

WURUMA DAM 24km WNW of Eidsvold
Post Office 1966-1969

5s	2	2	30.5		3R	23 JY 66	13 DE 68	
----	---	---	------	--	----	----------	----------	--

WUTUL 62km NNW of Toowoomba
Receiving Office 1913-1917; Post Office 1917-1977

1	•	•	25		S	13 FE 18	<u>17 AU 61</u>		
5s	13.5	14	30.5			<i>(*) 2 DE 70. (C)</i>	2R	28 SE 68	<u>20 AU 73</u>

QUEENSLAND STEEL DATESTAMPS - COMMONWEALTH PERIOD

WYANDOTTE (1) 140km ESE of Georgetown

Receiving Office 1880-1911. Possibly a Post Office during 1896. Telephone Office 1926-1940, 1944->1956

1	•	•	29		(*) 2 OC 29. (C)	4R	30 MY 27		
---	---	---	----	--	------------------	----	----------	--	--

WYANDOTTE (2) 10km E of Greenvale

Telephone Office 1925 until renamed GREEN VALLEY 1944

1									
---	--	--	--	--	--	--	--	--	--

WYANDRA 98km N of Cunnamulla

Receiving Office 1897; Post Office 1897-

1	3.5	3.5	29			C	-3 JE 14	-8 MY 61	
5s	9	10	30			C	14 FE 63	-8 JL 74	
6s	6	6	30	QLD-4489		C	10 NO 74	20 JY 88	

WYANGAPINNI 8km SE of Mount Tyson

Telephone Office 1953->1956

5	3.5	4	30.5		(*) 16 JY 57. (C)				
5(s)	"	"	"	SDL fitted to 5.	(*) 17 AP 71; 17 AP 74. (C)				

WYBERBA 24km S of Stanthorpe

Receiving Office 1910-1927; Post Office 1927-1976

1	2	2	28			S	30 MR 31	17 SE 57	
5s	9.5	10	30.5		(*) 30 NO 76. (C)	R	20 MR 63	-1 JY 70	

WYCARBAH 35km SW of Rockhampton

Receiving Office 1888-1927; Post Office 1927-1980

1	2	2	29		(*) 15 30. (C)	S	-9 SE 36	14 SE 67	
1(s)	"	"	"	SDL fitted to 1	(*) 20 JA 60; 16 NO 69; 28 FE 72. (C)	S	20 JA 70	19 DE 79	

WYCHIE 25km E of Chinchilla

Telephone Office 1927->1956

1									
---	--	--	--	--	--	--	--	--	--

WYNNUM (1) 14km ENE of Brisbane GPO

Receiving Office 1885-1892; Post Office 1892 until renamed WYNNUM CENTRAL 1960

1(i)	3	4	29			S	-1 JL 15	-7 JA 24	
1(ii)	•	•	29			C	30 NO 25	26 SE 55	
1t			25	Double circle. Similar to machine cancel.		C	18 OC 20	19 JA 34	
4t	8	8	30			C	-8 MY 34	28 JE 48	
5	3.5	3	30	Code E2		R	10 FE 58	-9 JE 59	
5t	5	5	30.5			C	20 AU 52	15 JY 59	

WYNNUM (3) 1.5km N of Wynnum (1) PO

WYNNUM NORTH renamed. Post Office 1960 until renamed WYNNUM GLENORA STREET 1963

5t	5	5	30.5	Used at WYNNUM (1)		R	27 NO 61		
5s						R	14 SE 62		

WYNNUM CENTRAL 14km ENE of Brisbane GPO

WYNNUM (1) renamed. Post Office 1960-

5s(i)	5.5	5	30.5			C	22 DE 67	27 JE 83	
5s(ii)	2	2	30.5			C	11 FE 61	26 OC 84	
5st	2	2.5	30.5			C	30 MY 60	30 SE 75	
6st	5.5	5	30	QLD-4178		C	21 NO 79	-5 MY 92	
6s	7	7	33	QLD-4178		C	-4 JE 79	27 MY 89	

6sp	0.5	1	31	PAID above D/L/QLD-AUST-4178 in red			29 AP 83	27 SE 91	
-----	-----	---	----	-------------------------------------	--	--	----------	----------	--

WYNNUM GLENORA STREET 1.5km N of Wynnum (1) PO

WYNNUM (3) renamed. Post Office 1963-1977

5st	1.5	3	30.5		(*) -0 OC 71. (C)	2R	-7 JE 67		
5s	1.5	3	30.5	Time removed from 5st	(*) 14 MY 77. (C)	2R	12 AU 71	11 AU 73	

WYNNUM NORTH (1) 1.5km N of Wynnum (1) PO

Post Office 1933 until renamed WYNNUM (3) 1960

4	3	2	30			C	20 SP 38	11 NO 57	
5t	3.5	0.5	30.5	Code E2. CDS NTH.		C	-9 JY 55	29 JY 60	

QUEENSLAND STEEL DATESTAMPS – COMMONWEALTH PERIOD

WYNNUM NORTH (2) 1.5km NW of Wynnum (1) PO
Post Office 1960-

4	3	2	30	Used at WYNNUM NORTH (1)	R	10 DE 60		
5s	1	1	31		R	28 SE 61		
6s	1	1	30.5	QLD-4178. (*) 29 OC 86. (C)	C	28 OC 69	-9 JA 85	

WYREEMA 14km SSW of Toowoomba
BEAUARABA JUNCTION renamed. Receiving Office 1893-1896; Post Office 1896-1977

1	2.5	2.5	29		S	17 FE 13	18 JY 58	
5s	8	9	31		S	24 DE 61	23 AU 77	

WYVERN 14km ESE of Rathdowney
Receiving Office 1910-1927; Post Office 1927-1938

5	9	9	30		4R	-3 NO 37		
---	---	---	----	--	----	----------	--	--



Wilsonton (2) type 5(s)



Wonga type 1



Woodlea type 4



Woodlea type 5s



Woodridge type 6s(i)



Woodridge type 6s(ii)



Woolloongabba type 1t(ii)



Woolloowin type 5



Woorim type 5



Wutul type 1



Wynnum type 1t



Wynnum Glenmore Street type 5st

Y

YAAMBA 36km NNW of Rockhampton
Post Office 1864-1991

1(i)	•	•	26.5	Frame broken between S and L, E and N and last A	C	15 JL 29	-9 AU 68	
1(i)(s)	"	"	"	SDL fitted to 1	S	29 AU 70	-7 MR 83	
6s	"	"	"	P.C. 4704 added to 1(i)(s). (*) 18 JA 74. (C)	2R	19 JA 87	27 JY 89	

YACAMUNDA 22km W of Mount Coolon
Receiving Office 1889-1903; Telephone Office 1919-1946

1								
---	--	--	--	--	--	--	--	--

YAKAPARI 21km WNW of Mackay
THE LEAP renamed. Post Office 1925-1971

1	•	•	29		R	-1 NO 29	-7 MY 59	
5s	8	9			3R	10 JE 66	10 FE 70	

YALANGUR 21km NW of Toowoomba
Receiving Office 1911-1927; Post Office 1927-1966

1	4.5	4	29		R	17 OC 33	-1 JY 53	
5s	8	9.5	31		3R	26 AU 64		

YALBAROO 60km NW of Mackay
Post Office 1927 until renamed Yalbaroo 1956

1	3.5	4	29		R	17 FE 39	-4 AU 48	
---	-----	---	----	--	---	----------	----------	--

YALBOROO 60km NW of Mackay
YALBAROO renamed. Post Office 1956-1975

1	2	2	29		R	15 AP 56	18 JL 58	
5s	8.5	8.5	30.5		R	30 JA 62	28 FE 75	

YALEBONE CREEK 22km NW of Surat
Receiving Office 1909-1915; Telephone Office as YALEBONE 1924->1956

1								
---	--	--	--	--	--	--	--	--

YALKULA 7km S of Mount Molloy
Telephone Office 1956-

5								
5(s)				SDL fitted to 5. (*) 25 JE 57. (C)				

YALLEROI 51km NNE of Blackall
YALLEROI CREEK renamed. Post Office 1911-1984

1	2	1.5	27		C	19 JA 11	19 DE 68	
1(s)	"	"	"	SDL fitted to 1. (*) 0C 69. (C)	4R	-5 AP 71		
6s	8.5	7	30	P.C. 4736	S	13 NO 80	29 DE 84	

YAMALA 22km E of Emerald
Receiving Office 1882-1920; Post Office 1920-1975

1	3	3	29		R	24 JA 31	-4 JY 66	
1(s)	"	"	"	SDL fitted to 1 (*) 30 SE 61; 20 JA 72; 20 JA 73. (C)	2R	20 JA 72	17 JY 72	

YAMBUNGAN 100km N of Cloncurry
Telephone Office after 1956

5								

YAMSION 13km ESE of Bell
Receiving Office 1924-1927; Post Office 1927-1960

1	•	•	28		4R	11 DE 25	-1 MR 57	
---	---	---	----	--	----	----------	----------	--

YANDARAN 22km ESE of Rosedale
Receiving Office 1888-1908; Post Office 1908-1991

1(i)	•	•	25	3 letter month	S	21 APR 11	27 APR 32	
1(ii)	"	"	"	1(i) now with 2 letter month	S	16 JA 37	14 JY 53	
4	•	•	27		S	-28 JA 34	23 MR 38	
5	6.5	6.5	30		S	-1 MR 40	15 DE 68	
6s	2.5	2.5	30	QLD-4673	S	18 NO 69	-4 FE 88	

QUEENSLAND STEEL DATESTAMPS - COMMONWEALTH PERIOD

YANDILLA 10km NE of Millmerran
Post Office 1870-1878; Receiving Office 1878-1892; Post Office 1892-1973

1(i)	•	•	25	(*) 17 DEC 29. (C)	S	15 NOV 17	-7 NOV 33	
1(ii)	2	2	29		S	-9 MR 36	15 OC 62	
5s	9	10	31		S	17 FE 63	13 AU 71	

YANDINA (2) Just N of Maroochy PO
MAROOCHY relocated and renamed. Post Office 1891-

1(i)	2	2	27.5		C	14 MY 12	-2 NO 34	
1(ii)	-	-	27.5	1(i) now with horizontal dashes	C	-5 AP 35	16 NO 56	
4	6.5	7	29		C	25 JY 39	29 MR 58	
5s	12.5	13	30.5		C	28 NO 60	22 MR 76	
6s	"	"	"	P.C. 4561 added to 5s	C	25 AU 76	-1 FE 83	

YANDINA CREEK 5km E of Yandina
Telephone Office 1953->1956

5								
---	--	--	--	--	--	--	--	--

YANGAN 18km ENE of Warwick
UPPER SWAN CREEK renamed. Post Office 1884-

1	•	•	25	Faulty decade wheel in 30's	C	29 JU 1914	-2 OC 1934	
4	8	7.5	30.5		C	23 NO 34	12 DE 61	
5s	10.5	12	30.5		C	20 JE 63	28 JY 84	
6s	"	"	"	P.C. 4371 added to 5s below D/L	C	20 JE 85	30 MY 95	

YANNA 60km S of Charleville
Receiving Office 1907-1918; Telephone Office 1918-1922

1								
---	--	--	--	--	--	--	--	--

YARAKA 150km SSW of Blackall
Receiving Office 1918-1919; Post Office 1919-

1	•	•	25		C	22 DE 19	-4 JA 67	
5s	12	12.5	30.5		S	28 AU 68	10 AU 94	

YARGULLEN 12km SSW of Oakey
Receiving Office 1919-1927; Post Office 1927-1964

1	2	2	27		2R	22 JY 24	29 JY 57	
5s	6	7	30.5		4R	14 SE 63		

YARRABAH 11km ENE of Cairns
Post Office 1965-1991

5s	6	7	30.5		C	29 MR 67	18 AU 88	
----	---	---	------	--	---	----------	----------	--

YARRAMAN 20km S of Nanango
YARRAMAN CREEK renamed. Post Office 1935-

1	•	•	28		C	22 AU 35	-5 JE 50	
5t	4	4	30.5		C	17 SE 45	13 OC 61	
5s	8	9	31		C	-5 JE 71	-1 JE 84	
5st	7	8	30.5		C	15 OC 62	26 NO 74	
6st	"	"	"	P.C. 4314 added to 5st above D/L	C	27 MY 77	-1 JY 88	

YARRAMAN CREEK (Yarraman)
Receiving Office 1911; Post Office 1911- renamed YARRAMAN 1935. A Post Office Also operated at the RAILWAY STATION 1915-1920

1(i)	3	3	29	CDS. YARRAMAN	R	18 NO 12	31 DE 25	
1(ii)			29	No arcs/dots. CDS. YARRAMAN CREEK	R	-1 MR 26	25 JY 36	

YARRANLEA 10km WSW of Pittsworth
Receiving Office 1901-1916; Post Office 1916-1970

1	•	•	26	CDS YARANLEA	R	15 NO 18	15 NO 48	
5	4.5	7	31	CDS YARANLEA	R	31 AU 51	-1 JA 58	
5s	4.5	6	30.5	CDS YARRANLEA	R	-5 JE 63	-9 AP 69	

YARWUN 14km W of Gladstone
Receiving Office 1901-1905; Post Office 1905-1910; Receiving Office 1910-1913; Post Office 1913-

1(i)	4	4	29	N↔D 9mm. Compact QUEENSLAND	S	21 JE 13	27 OC 45	
1(ii)	3	3	29	N↔D 7mm. Spaced QUEENSLAND	C	20 MY 27	20 MR 67	
6s	11	10	30.5	QLD-4694	C	23 MR 72	17 FE 94	

QUEENSLAND STEEL DATESTAMPS - COMMONWEALTH PERIOD

YATALA 2km ESE of Beenleigh
Post Office 1870-1973

1			25	Double circles	C	24 AUG 25	15 MAY 61	
5s	12	13	30		C	24 JA 63	10 JY 73	

YEDNIA 21km NW of Kilcoy
Receiving Office 1911-1927; Post Office 1927-1947; Telephone Office 1947->1956

1	•	•	27		2R	26 NO 33	16 JY 73	
---	---	---	----	--	----	----------	----------	--

YEERONGPILLY 6km S of Brisbane GPO
SOUTH COAST JUNCTION renamed. Post Office 1893-1974

1(i)	3	3	30	Q'LAND	4R	16 MY 13	26 OC 29	
1(ii)			29	No arcs/dots	C	14 SE 31	18 JA 61	
5s	3.5	5.5	30		2R	24 MY 62	30 AU 72	

YELARBON 44km E of Goondiwindi
Receiving Office 1909-1911; Post Office 1911-

1	2	2	27		C	16 DE 12	15 JE 39	
5	•	•	30		C	10 DE 41	-2 DE 59	
5s(i)	8.5	9	30.5		C	29 JE 59	15 FE 84	
6s	"	"	"	P.C. 4388 added to 5s(i) below D/L	S	13 AU 84	24 JE 91	
5s(ii)	6.5	9.5	31		C	-6 FE 61	22 AP 88	

5sp	4.5	5	30.5	PAID AT YELARBON in red		-5 OC 71		
-----	-----	---	------	-------------------------	--	----------	--	--

YELVERTOFT 80km SE of Camooweal
Receiving Office 1893-1907; Telephone Office 1924->1956

1								
---	--	--	--	--	--	--	--	--

YENGARIE 10km WSW of Maryborough
Post Office 1872-1900; Receiving Office 1900-1927; Post Office 1927-1976

5	4	4	29.5		R	30 AP 40	27 FE 69	
5(s)	"	"	"	SDL fitted to 5.	3R	-9 MY 70	-5 JY 72	

YEPPOON 35km NE of Rockhampton
Post Office 1883-

1(i)	1.5	1.5	29	Tall letters	C	24 MR 29	25 JA 67	
1(ii)	3	3	29	Spread letters	C	13 JL 14	24 JA 67	
1(ii)(s)	"	"	"	SDL fitted to 1(ii)	C	-1 AU 69	-4 OC 82	
5	7.5	8.5	30.5	Small Q	C	-5 JE 55	16 DE 68	
5(s)	"	"	"	SDL fitted to 5	C	29 JY 69	-1 AU 83	
5s	10.5	12	30.5		C	24 MY 57	-8 AU 82	
6st	8	8	31	QLD-4703	C	26 MR 71	-1 AU 90	

5sp	6	6.5	30.5	In red and black		11 SE 81	31 MR 92	
-----	---	-----	------	------------------	--	----------	----------	--

YERONGA 5.5km S of Brisbane GPO
Post Office 1886-

1(i)	•	•	25		S	-6 SEP 13	15 NOV 26	
1(ii)	4	3.5	29		C	24 NO 32	16 JE 60	
5t	2	2	30.5	Code S10	C	-1 DE 55	20 DE 61	
5tx	"	"	"	S10 removed from 5t	C	23 JY 64	15 DE 69	
5tx(s)	"	"	"	SDL fitted to 5tx	C	20 FE 70	-6 MY 76	
5	5	4.5	30.5	Code S3	R	-7 JE 50	13 AP 53	
5s	9	10	30.5		C	-1 MY 63	12 NO 85	
6st	9	9	30	QLD-4104	C	-4 MY 81	24 FE 88	

5sp	2	2	31	Price in D/L in red		-5 JE 59		
5sp(x)	2	2	31	Price removed and SDL fitted and centred In red		-9 DE 83		

YERONGA WEST 1.5km NW of Yeronga PO
Post Office 1956-

5t	0.5	0.5	31	Code S10	S	15 DE 57	-2 DE 61	
5tx	"	"	"	S10 removed from 5t	S	28 NO 62	17 AU 68	
5x(s)	"	"	"	SDL without time fitted to 5tx	C	-2 MY 72	26 JA 79	

QUEENSLAND STEEL DATESTAMPS – COMMONWEALTH PERIOD

YERRA 20km SW of Maryborough
Receiving Office 1900-1904, 1913-1915; Post Office 1915-1970

1(i)	•	•	25		2R	-1 DEC 25	10 MAY 27	
1(ii)	6	5	28.5		R	27 OC 32	10 JA 61	
5s	13	14	31		2R	-8 AP 62	-6 MY 70	

YEULBA 55km E of Roma
YULEBA renamed. Post Office 1910 until again renamed YULEBA 1939

1t	4	4	28	Also in blue	S	12 AU 10	10 NO 38	
----	---	---	----	--------------	---	----------	----------	--

YIMBUN 8km NNW of Toogoolawah
KANNUNGUR renamed. Receiving Office 1914-1927; Post Office 1927-1932; Telephone Office 1932-1953

1	2		30		4R	30 AU 26		
---	---	--	----	--	----	----------	--	--

YINGERABAY 19km NW of Roma
Receiving Office 1895-1927; Telephone Office 1927->1956

1								
---	--	--	--	--	--	--	--	--

YORKEYS KNOB 14km NNW of Cairns
Post Office 1948-

5	•	•	31		S	-9 JY 52	27 OC 64	
5(s)	"	"	"	SDL fitted to 5	S	-5 JE 72	11 AU 87	

YUKAN 15km S of Sarina
Telephone Office 1956-

5	9	9	30					
5(s)	"	"	"	SDL fitted to 5.				

YULEBA 55km E of Roma
YULEBAR renamed. Post Office 1879 until renamed YEULBA 1910. Again YULEBA 1939-

5t	3	3.5	29.5	CDS Q'LD. AUST	C	26 AP 39	12 DE 67	
6st	12.5	12.5	30.5	QLD-4427	S	31 JA 69	10 AP 70	
6s	"	"	"	QLD-4427. Time removed from 6st	C	-2 NO 70	22 AP 88	

5stp	1	2.5	30.5	PAID AT YULEBA in black		22 OC 92		
------	---	-----	------	-------------------------	--	----------	--	--

YUNGABURRA 10km N of Malanda
BALL POCKET renamed. Receiving Office 1910-1911; Post Office 1911-

1	1	1	27		C	-2 AP 13	-1 OC 59	
5t	2	3	31		S	16 JE 45	-7 JY 59	
5s(i)	4.5	5.5	30.5		C	13 MR 61	22 OC 85	
5s(ii)	5.5	6	30.5	Code 2	C	12 SE 63	15 JE 84	

YURUGA 20km S of Ingham
Receiving Office 1921-1927; Post Office 1927-1970

1	•	•	27		R	27 MY 35	13 MR 56	
5s	6.5	5.5	31		2R	-4 MY 62	24 NO 69	



Yalangur type 5s



Yalleroi type 1(s)



Yamala type 1(s)



Yamsion type 1



Yandaran type 4



Yeerongpilly type 5s



Yarranlea type 5



Yeronga type 5tx(s)

Z

ZILLIE FALLS 14km SSE of Malanda
Telephone Office after 1956

5s								
----	--	--	--	--	--	--	--	--

ZILLMERE 13km N of Brisbane GPO
Receiving Office 1888; Post Office 1888-

1(i)	•	•	25		C	30 JUN 14	17 MAY 38	
1(ii)	<u>2</u>	<u>2</u>	25	1(i) with dots now arcs. Still 3 letter month	S	-4 NOV 40	17 JAN 61	
5st(i)	7	7	31	Code N5. Genuine mistake 35 FE 59	S	13 FE 57	13 JE 62	
5st(i)x	"	"	"	N5 removed from 5st(i)	C	10 SE 62	<u>30 OC 90</u>	
5st(ii)	9	9	30.5	Code N5	C	23 SE 57	17 JA 61	
5st(ii)x	"	"	"	N5 removed from 5st(ii)	C	17 SE 64	29 JA 85	
5s(i)	11	11.5	30.5	Small M	C	18 DE 61	25 FE 88	
5s(ii)	9.5	10	30.5	Big M	C	-8 JE 71	22 MY 86	
5st(iii)	"	"	"	Time added to 5s(ii)	C	-2 JA 92	17 AU 92	

5stp	5	6	30.5	PAID AT ZILLMERE in red		21 AU 84	15 NO 88	
------	---	---	------	-------------------------	--	----------	----------	--

ZILLMERE NORTH 1.5km N of Zillmere PO
Post Office 1959-1977

5st	1.5	1	31	Code N5. CDS NTH	R	14 OC 59	29 NO 60	
5stx	"	"	"	N5 removed from 5st	2R	27 SE 65	-3 DE 66	
5sx	"	"	"	Time removed from 5stx. (*) 6 DE 71. (C)	2R	<u>29 JY 74</u>	<u>-5 OC 77</u>	

ZILLMERE POSTAL DEPOT
Opened

5	0.5	0.5	30.5	ZILLMERE POSTAL DEPOT/QLD AUST	S	12 NO 54	-1 DE 58	
---	-----	-----	------	--------------------------------	---	----------	----------	--



Zillmere type 5st(i)x



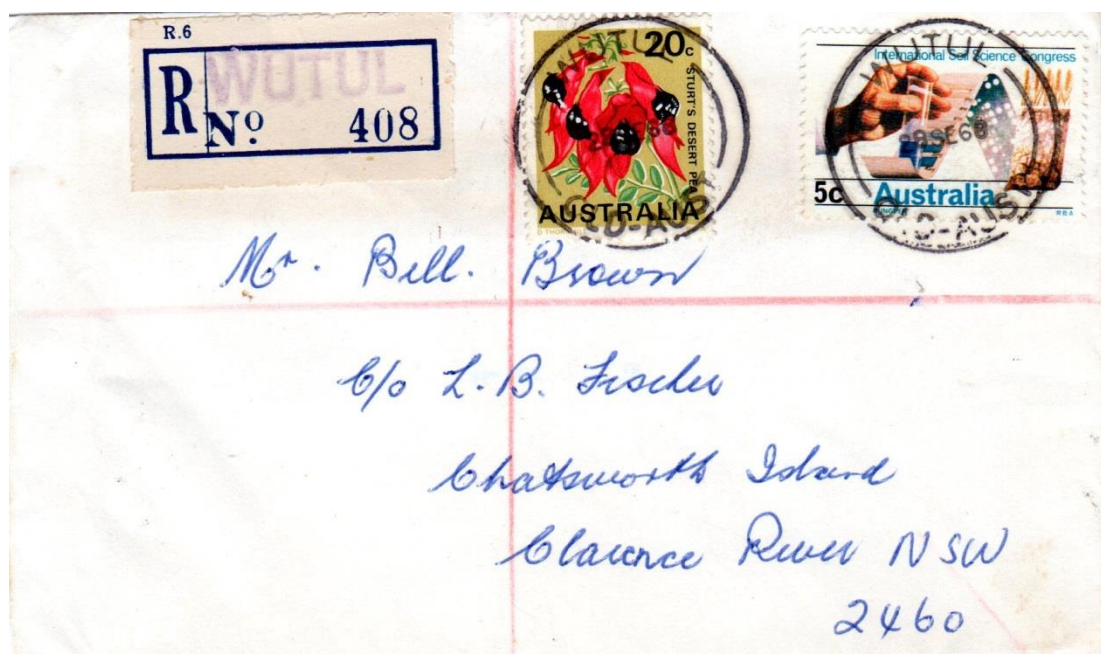
Zillmere type 5st(ii)



Zillmere type 5s(ii)



Zillmere North type 5sxh



Wutul type 5s

BRISBANE DATESTAMP EXAMPLES



Brisbane 1t(ii)



Brisbane 1t*1



Brisbane 4t



Brisbane 4t*6



Brisbane 5(i)



Brisbane 5*4



Brisbane 5t*2(s)



Brisbane 5t*8



Brisbane 5t*X



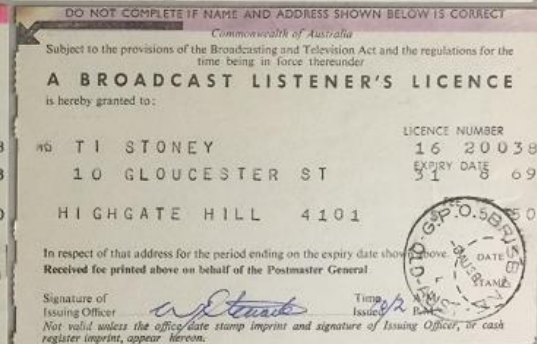
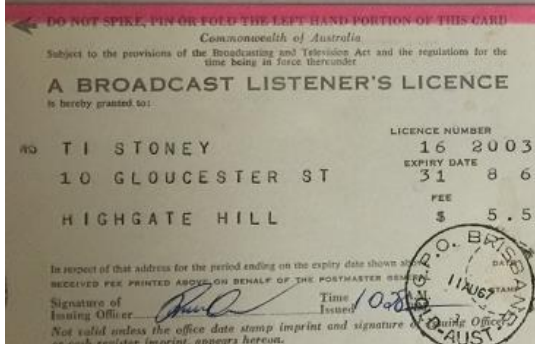
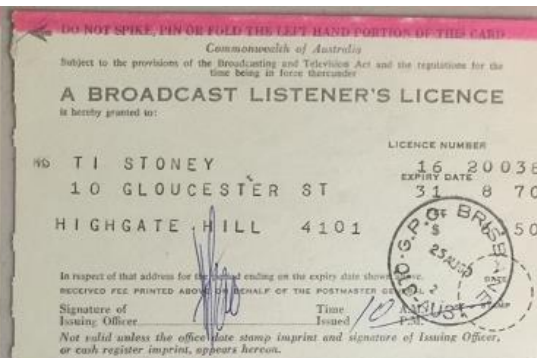
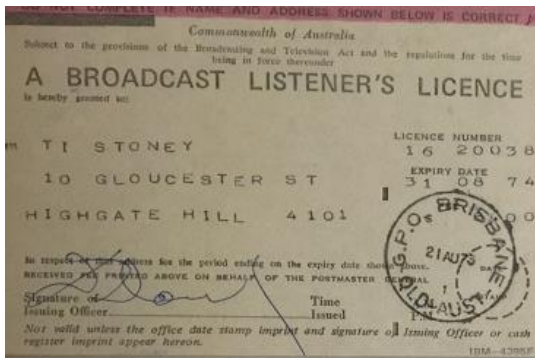
Brisbane 5t*14-a



Brisbane 5t*9-b(s)



Brisbane 6st*12-b(ii)



G.P.O. Brisbane types 5s*1b, 5s*2b, 5s*3b, 5s*4b

QUEENSLAND STEEL DATESTAMPS – COMMONWEALTH PERIOD



Registered 2t*2-b(s)



Registered 2t*9-b



Registered 2t*11-b



Registered 2t*11-b(s)



Registered 5st*17-b



Ship Room Unique Type



Air Mail 5t



Late Fee 2t



Money Order Branch 1(ii)



Money Order Branch 2(iii)



Parcel Post 2t(iii)



Bulk Postage 2



Telegraph Branch (i)



Telegraph Branch (iii)



Telegraph Branch 2(i)



Postage Paid 5s(ii)




City Delivery Counter 2t



Other 5t



Other 5



Other 5(ii)



Other 1



Relief 4*H



Relief 5*F4



Relief 5s*18

QUEENSLAND STEEL DATESTAMPS - COMMONWEALTH PERIOD

TYPE	DIMENSIONS			COMMENTS	R	DATES		
	LEFT	RIGHT	DIA			EARLY	LATE	

BRISBANE GPO

Framed Datestamps. Commonwealth issues

Notes. * = code; - a following code number = above dateline; -b following code number = below dateline.

BRISBANE/QUEENSLAND

1t(i)			28.5	Time across. Campbell type 25	C	10 FEB 99	-8 MAY 24	
1t(ii)			25	Time across.	C	12 NO 07	18 MR 18	
1t(iii)			25	Time across. BRISBANE; larger letters & wider	C	20 MY 14	14 DE 15	
1t(iv)	4.5	4.5	29.5	Campbell type 26	C	21 JE 12	14 OC 20	
1t(v)	4	4	30	Frame missing above Q ↔ BRIS by Feb. 1914	C	-5 JA 14	26 AP 22	
1t(vi)	•	•	29	Large dots. B↔Q 8.5mm	C	22 AP 13	27 JY 22	
1t(vii)	"	"	"	1t(vi) now with small dots	R	<u>21 JA 25</u>	<u>25 JA 25</u>	
1t(viii)	•	•	29	Large dots. B↔Q 9.5mm	C	24 MR 21	24 JY 25	
1t(x)	"	"	"	1t(viii) now with small dots	C	21 SE 26	13 JE 34	
1t(xi)	2.5	2.5	30		C	-2 MR 23	-6 JE 25	
1t(xii)	3.5	3	30.5		C	-2 AU 26	10 NO 29	
1t(xiii)	3	3	29.5		S	21 MY 27	-1 OC 27	
1t(xiv)	5	6.5	28.5	B↔Q 12mm	R	-4 JE 30		
1t(xv)	4.5	5	28.5	Small letters. B↔Q 13.5mm	C	30 JE 32	-9 OC 36	
1t(xvi)	6	4.5	31.5		C	-5 DE 31	12 DE 36	
1t(xvii)	6	6	29	B↔Q 10mm	C	-5 AU 28	31 JL 34	

1t*1	-1-	-1-	31	Code 1 each side	C	22 JE 27	13 OC 37	
1t*2	-2-	-2-	31	Code 2 each side	C	-2 AU 32	31 JY 37	
1t*3	-3-	-3-	31	Code 3 each side	C	15 JE 32	14 JY 38	

BRISBANE/QLD

4t	4	4	30	No code	S	-3 FE 33	-9 DE 38	
4	4	5	30	No code	R	30 MY 45		

4t*3	-3-	-3-	30	Code 3 each side	R	19 OC 38		
4t*4	-4-	-4-	30	Code 4 each side	C	15 DE 34	-1 DE 38	
4t*5	-5-	-5-	29	Code 5 each side	C	14 JE 37	-3 NO 42	
4t*6	-6-	-6-	30	Code 6 each side	R	10 JY 45		

BRISBANE/QLD-AUST

5(i)	4.5	5	30.5	Used as First Day Cancellor until at least 19 MR 59	C	19 MR 52	19 MR 59	
5(ii)	6	6	30.5	Dash D ↔ A slopes slightly upward.	C	10 FE 58	29 MY 63	
5(iii)	8.5	8.5	30.5		R	-5 MR 69		
5(iii)(s)	"	"	"	SDL fitted to 5(iii)	C	13 AP 69	-8 OC 79	

5*2			30	No arcs/dots. Code 2 each side	C	27 SE 50	12 DE 79	
5*3	-3-	-3-	31	Code 3 each side. Two dashes in place of time	S	17 JE 49	10 OC 49	
5*4	-4-	-4-	30.5	Code 4 each side	C	19 JE 50	17 FE 60	
5*5	-5-	-5-	30.5	Code 5 each side	S	12 NO 48	-2 FE 49	
5*6	-6-	-6-		Code 6 each side				
5*11	-11-	-11-	30.5	Code 11 each side	C	21 AU 57	-6 JA 58	
5*11(s)	"	"	"	SDL fitted to 5*11	C	31 JA 64	11 FE 81	

5t(i)	1.5	2	30	QLD. AUST.	C	-2 JE 38	29 AU 42	
5t(ii)	5	5.5	30.5	D↔A 3mm	R	-2 JY 53		
5t(iii)	5	5	30.5	D↔A 5mm	C	26 JE 61	13 OC 67	
5t(iii)(s)	"	"	"	SDL fitted to 5t(iii)	C	27 JE 72	15 DE 80	
5t(iv)	9	10	30.5		C	23 AU 66	-3 JE 71	
5st	8.5	9.5	30.5	Not 5t(iv) with SDL. Different spacing	C	23 MR 71	16 JY 75	

5t*1	-1-	-1-	30.5	Code 1 each side	C	18 OC 52	13 SE 65	
5t*2	-2-	-2-	30.5	Code 2 each side	C	27 OC 49	28 JY 70	
5t*2(s)	"	"	"	SDL fitted to 5t*2	2R	<u>19 JY 80</u>		
5t*3	-3-	-3-	31	Code 3 each side	C	<u>24 JY 38</u>	10 MY 58	
5t*4	-4-	-4-	30.5	Code 4 each side	C	<u>11 MR 47</u>	-6 NO 60	
5t*5	-5-	-5-	31	Code 5 each side	C	-7 JY 57	-3 DE 71	
5t*5(s)	"	"	"	SDL fitted to 5t*5	C	26 AP 83	20 OC 87	
5t*6	-6-	-6-	30	Code 6 each side	C	17 JY 50	10 JA 68	
5t*6(s)	"	"	"	SDL fitted to 5t*6	C	23 AP 73	<u>-9 JY 82</u>	

QUEENSLAND STEEL DATESTAMPS - COMMONWEALTH PERIOD

5t*7	-7-	-7-	30	Code 7 each side	R	26 OC 64		
5t*7(s)	"	"	"	SDL fitted to 5t *7	C	15 AU 72	12 OC 77	
5t*8	-8-	-8-	30.5	Code 8 each side	C	13 AU 47	24 AP 80	
5t*8(s)	"	"	"	SDL fitted to 5t *8				
5t*9	-9-	-9-	30.5	Code 9 each side	C	-5 DE 51	12 JY 62	
5t*9(s)	"	"	"	SDL fitted to 5t*9	C	10 FE 69	14 JA 73	
5t*10	-10-	-10-	30.5	Code 10 each side	C	-8 SE 47	18 AP 64	
5t*10(s)	"	"	"	SDL fitted to 5t*10	C	29 SE 68	-8 DE 86	
5t*11	-11-	-11-	30.5	Code 11 each side	C	24 FE 53	16 JA 68	
5t*11(s)	"	"	"	SDL fitted to 5t*11	C	10 NO 72	12 DE 77	
5t*12	12	12	30.5	Code 12 each side	C	13 SE 48	23 AP 82	
5t*X	X	X	30	Code X each side	C	<u>-3 MR 45</u>	-9 NO 46	

5t*1-a				Code 1 above dateline				
5t*2-a	7	6.5	30.5	Code 2 above dateline	C	23 JE 53	23 SE 71	
5t*2-a(s)	"	"	"	SDL fitted to 5t*2-a	C	13 NO 77	26 MY 88	
5t*4-a	7	7	30	Code 4 above dateline	R	<u> </u> 65		
5t*5-a	5.5	5	30.5	Code 5 above dateline	C	-8 JY 53	-7 FE 56	
5t*5-a(s)	"	"	"	SDL fitted to 5t*5-t				
5t*8-a	5.5	6	30.5	Code 8 above dateline	C	-7 JY 53	-3 AU 56	
5t*8-a(s)	"	"	"	SDL fitted to 5t*8-t	C	<u>10 JE 74</u>	19 NO 76	
5*9-a			30	Code 9 above dateline	R	<u> </u> 70		
5t*11-a				Code 11 above dateline				
5t*13-a	6.5	5.5	30	Code 13 above dateline	C	11 FE 53	20 NO 57	
5t*14-a	7	8	30	Code 14 above dateline	C	13 MY 56	21 NO 80	
5t*14-a(s)	"	"	"	SDL fitted to 5t*14-a	C	<u>-7 SE 83</u>	-8 NO 85	

5t*6-b	7.5	12	30.5	Code 6 below dateline	C	13 JA 66	<u>21 JY 76</u>	
5t*6-b(s)	"	"	"	SDL fitted to 5t*6-b				
5t*9-b	8.5	9.5	30.5	Code 9 below dateline				
5t*9-b(s)	"	"	"	SDL fitted to 5t*9-b	C	27 SE 62	20 JE 72	

5s*1-b	9.5	11	30.5	Code 1 below dateline. No time	C	23 NO 63	22 NO 67	
5s*2-a				Code 2 above dateline. No time				
5s*14-a				Code 14 above dateline. No time				

BRISBANE/QLD-4000

6st*3-b	5.5	5.5	30	Code 3 below dateline	R	25 OC 72		
6st*7-b	5.5	5.5	30	Code 7 below dateline	C	16 SE 75	-4 JE 87	
6st*12-b(i)	12.5	12.5	30	Code 12 below dateline	C	27 NO 81	25 JY 84	
6st*12-b(ii)	7.5	7.5	30	Code 12 below dateline	C	31 MY 76	<u>27 FE 85</u>	
6st*13-b	6	5.5	30	Code 13 below dateline	C	16 AU 72	14 NO 84	
6st*15-b	4.5	4.5	30	Code 15 below dateline	C	12 JA 73	13 MY 91	
6st*16-b	5	5	30	Code 16 below dateline				
6st*19-b				Code 19 below dateline				

QUEENSLAND STEEL DATESTAMPS – COMMONWEALTH PERIOD

G.P.O BRISBANE/QLD-AUST

5s(i)	6	6.5	30.5	G.P.O. BRISBANE/QLD-AUST. (*) 35 JE 79. (C)	C	25 JA 70	10 NO 78	
5s(ii)	1	1.5	30.5	G.P.O. BRISBANE/QLD-AUST	C	22 AP 66	10 SE 93	
5s(iii)	•	1	30.5	G.P.O. BRISBANE/QLD-AUST	R	24 OC 66	25 OC 66	
6s(j)	"	"	"	P.C 4000 added to top of 5s(iii). (*) 3 JA 74. (C)	R	28 JA 83		
5s*1-b	1	1.5	30.5	Code 1 below dateline.	R	21 AU 73		
5s*2-b	"	"	"	Code 2 below dateline.	R	23 AU 69		
5s*3-b	"	"	"	Code 3 below dateline. (*) 18 SE 64. (C)	R	11 AU 67	-1 NO 78	
5s*4-b	"	"	"	Code 4 below dateline.	R	-8 AU 68		
5s*8-b	"	"	"	Code 8 below dateline	R	15 DE 76		
5s*9-b	"	"	"	Code 9 below dateline.	R	20 DE 71		
5s*1-9	"	"	"	(*) exist of all codes 1 to 9				

REGISTERED

REGISTERED BRISBANE/QUEENSLAND

1t(i)	•	•	30	Q↔R 7mm	S	26 FE 28	20 SE 36	
1t(ii)	0.5	1	29	Q↔R 2mm	C	25 FE 24	14 JA 38	
1t(iii)			29	No arcs/dots	C	-9 MY 27	29 MY 39	
1t(iv)			30.5	No arcs/dots. Large letters.	C	19 FE 27	-6 DE 37	

REGISTERED/BRISBANE

2t(i)			28	Time across type. Year in full	C	31 DE 1902	28 AP 1917	
2t(ii)	3	3	25	Double arcs				
2t(iii)			25	Time across type. Also in blue and red	C	-8 DE 10	31 AU 27	
2t(iv)	3	4	31	Large letters. D↔E 8mm	C	12 DE 31	11 MY 39	
2t(v)	4	2.5	30.5	Large letters. D↔E 6mm	C	-7 SP 32	10 FE 39	
2t(vi)	2	2	28		C	15 MR 32	11 DE 40	
2t(vii)	4	4	30.5	REGISTERED widely spaced. D↔E 8mm	R	16 JY 36		
2t(viii)		3	30.5	REGISTERED closer. D↔E 9.5mm	C	18 JA 44	22 FE 45	

2t*1-b	2	2	30	Code 1 below dateline	C	13 JE 48	-9 JY 75	
2t*2-b	2	2	30	Code 2 below dateline	R	18 JY 47	-4 DE 51	
2t*2-b(s)	"	"	"	SDL fitted to 2t*2-b	C	28 MY 63	-8 SE 64	
2t*3-b	3	3	30.5	Code 3 below dateline	R	14 OC 47	14 AU 50	
2t*4-b	2.5	2.5	30.5	Code 4 below dateline	C	18 SE 47	-3 JE 79	
2t*5-b(i)	4	4	30.5	Code 5 below dateline.Short letters	C	11 OC 49	31 OC 56	
2t*5-b(ii)	2.5	2.5	31	Code 5 below dateline.Tall letters (*) 13 MY 58. (C)	C	-8 SE 57	17 DE 59	
2t*6-b	4	3	30.5	Code 6 below dateline	C	12 AP 50	28 NO 52	
2t*7-b	4.5	4.5	31	Code 7 below dateline	C	28 DE 50	26 JY 61	
2t*8-b				Code 8 below dateline				
2t*9-b	4.5	4	30.5	Code 9 below dateline	2R	17 SE 63		
2t*10-b	4.5	3	30.5	Code 10 below dateline	R	-8 OC 60	11 OC 60	
2t*10-b(s)	"	"	"	SDL fitted to 2t*10-b	C	27 JE 68	31 JY 89	
2t*11-b	3	3	30	Code 11 below dateline	R	22 JE 57		
2t*11-b(s)	"	"	"	SDL fitted to 2t*11-b	2R	19 AU 63	13 SE 65	
2t*12-b	3	3	30.5	Code 12 below dateline	R	11 FE 55		
2t*12-b(s)	"	"	"	SDL fitted to 2t*12-b	C	22 FE 80	11 AU 88	

QUEENSLAND STEEL DATESTAMPS - COMMONWEALTH PERIOD

REGISTERED BRISBANE/QLD AUST

5t	0.5	0.5	30.5	No code	C	20 FE 45	15 MY 67	
5(i)	"	"	"	" . Time removed from 5t	S	14 NO 51	19 NO 52	
5(ii)	•	1	30	No code. Bold stroke in Q	R	<u>30 NO 55</u>	<u>10 FE 58</u>	

5t*1-a	•	1	31	Code 1 above dateline	C	<u>-9 NO 54</u>	18 JE 65	
5t*2-a	1	1	30.5	Code 2 above dateline	C	31 AU 53	12 AU 88	
5t*3-a	1	2	30.5	Code 3 above dateline	C	-6 AU 53	-2 JE 61	
5t*3-a(s)	"	"	"	SDL fitted to R5t*3-t	C	-9 SE 79	12 AU 88	
5t*4-a	1	1	30.5	Code 4 above dateline	C	15 MY 58	14 AP 60	
5t*6-a	•	1	30.5	Code 6 above dateline	C	<u>24 MR 53</u>	-7 NO 61	
5t*7-a	0.5	1	30.5	Code 7 above dateline	R	-1 DE 54		
5t*7-a(s)	"	"	"	SDL fitted to 5t*7-t	R	-5 JE 64	<u>-7 JY 72</u>	

5st*14-b	1	2	30.5	Code 14 below dateline	C	10 FE 78	11 AU 88	
5st*15-b	1	2	30.5	Code 15 below dateline	C	14 JE 84	12 AU 88	
5st*16-b	1	2	30.5	Code 16 below dateline	C	-1 MR 84	24 JA 88	
5st*17-b	1	2	30.5	Code 17 below dateline	C	28 JY 67	30 SE 97	
5st*18-b	1	2	30.5	Code 18 below dateline	C	25 AU 68	19 NO 86	
5st*19-b	1	2	30.5	Code 19 below dateline	C	21 SE 71	19 SE 89	

SHIP MAIL

BRISBANE QLD/SHIP ROOM

Time	3	4	30		2R	-3 OC 34	<u>-8 JY 38</u>	
------	---	---	----	--	----	----------	-----------------	--

AIR MAIL

AIR MAIL/BRISBANE QLD

3at*1			30.5	Code 1 each side. Vertical .	C	-5 OC 34	-7 AP 44	
3at*3				Code 3 each side	C	19 MY 37	-1 JY 39	

AIR MAIL BRISBANE/QLD AUST

5*1-t	•	•	30.5	Code 1 at top	C	<u>15 NO 47</u>	-6 MR 53	
5*2-t	•	•	30.5	Code 2 at top	C	-1 AU 54	25 JY 61	
5*3-t	•	•	30.5	Code 3 at top	C	14 AU 50	-2 JY 54	

BRISBANE/QLD AUST

5t	9	9	30.5	AIR at top	R	16 JA 56		
5st(i)	8.5	8.5	30.5	AIR at top. Code 1 below dateline	C	27 SE 77	25 MR 87	
5st(ii)	8.5	9	30.5	AIR at top. Code 2 below dateline	S	<u>-9 MY 66</u>	<u>12 AU 83</u>	

LATE FEE

LATE FEE/BRISBANE

2t	5.5	6	30.5		C	20 OC 32	21 DE 46	
----	-----	---	------	--	---	----------	----------	--

B'BANE LATE FEE CS/QLD

4t	5.5	5.5	30	Dot after QLD.	C	-5 JE 35	25 AP 47	
----	-----	-----	----	----------------	---	----------	----------	--

B'BANE LATE FEE KS/QLD

4t	5.5	5.5	30	Dot after QLD. (*) Scrambled date. (C)	S	28 SE 29	-1 JA 42	
----	-----	-----	----	--	---	----------	----------	--

MONEY ORDER BRANCH

M.O. BRANCH BRISBANE/QUEENSLAND

1(i)	•	•	25	(*) 14 NOV 14, 14 NOV 30. (C)				
1(ii)			27	No arcs/dots	R	-7 NO 24		

M.O.O. BRISBANE/QUEENSLAND

1s	1.5	1	25	(*) 14 FE 79. (C)				
----	-----	---	----	-------------------	--	--	--	--

QUEENSLAND STEEL DATESTAMPS - COMMONWEALTH PERIOD

M.O. BRANCH/ BRISBANE

2(i)	•	•	25				
------	---	---	----	--	--	--	--

M.O. BRISBANE/QUEENSLAND

2(ii)			28	No arcs/dots	2R	-7 NO 24	-2 MY 32
-------	--	--	----	--------------	----	----------	----------

M.O.B. BRISBANE/QUEENSLAND

2(iii)			29	No arcs/dots	2R	28 SE 32	
--------	--	--	----	--------------	----	----------	--

ISSUING TELLER/GPO BRISBANE

	•	1.5	30	LDL	2R	20 SE 65	
--	---	-----	----	-----	----	----------	--

PAYING TELLER/1/GPO BRISBANE

	0.5	•	30.5	LDL	2R	12 JE 83	
--	-----	---	------	-----	----	----------	--

PARCEL POST

CHIEF PARCELS OFFICE/BRISBANE

2	0.5	0.5	28		C	27 JY 29	14 JE 38
---	-----	-----	----	--	---	----------	----------

CHIEF PARCELS POST/BRISBANE

2t(i)	•	•	30.5	Code 3 below dateline	R	17 NO 61	18 DE 64
2t(ii)	•	•	30.5	No code	2R	-9 JY 41	11 DE 61
2t(iii)	•	•	30.5	Code 1 below dateline	3R	17 AP 50	

C.P. POST BRISBANE/QLD-AUST

5	•	•	30		R	11 OC 82	
---	---	---	----	--	---	----------	--

PARCELS POST/BRISBANE

2t(i)	3	2.5	27		C	16 FE 15	-8 MR 23
2t(ii)	3	2.5	29		C	11 DE 17	-7 SE 21
2	•	•	26		R	12 SE 15	

BRANCH PARCELS OFFICE/BRISBANE

2t	0.5	0.5	30	(* 11 SE 61, Scrambled date. (C)	R	-1 DE 57	
----	-----	-----	----	----------------------------------	---	----------	--

PARCEL POST BRANCH/BRISBANE

2t			25	Time across	C	23 MR 15	11 OC 16
2	2	2	28		R	21 AU 25	

PARCELS POST BRISBANE/QLD AUST

5st	5	5	30	Code 5 below dateline	S	15 DE 66	-5 JA 81
6st	"	"	"	P.C. 4000 added above dateline	2R	-2 AP 81	

CHIEF PARCELS POST BRISBANE/QUEENSLAND

1t	•	•	30		R	24 AU 25	
----	---	---	----	--	---	----------	--

BULK POSTAGE

PAID BULK RATE/BRISBANE

2t	•	•	26		R	23 FE 29	
2	•	•	30		R	29 SE 38	

PAID BULK RATE/BRISBANE Q

3b	1	1	30	No time	R	-8 SE 30	
----	---	---	----	---------	---	----------	--

BULK POSTAGE/BRISBANE Q

3bt	3	2.5	29		R	13 MY 36	25 MY 48
-----	---	-----	----	--	---	----------	----------

BULK POST BRISBANE/QLD AUST

5t(i)	1	•	31	Dash D-A	S	-4 DE 78	-3 OC 79
5t(ii)	0.5	•	30	Dot D • A	S	10 JE 59	16 SE 81
5t(iii)			30	No arcs/dots	R	27 SE 83	

BULK POSTAGE BRISBANE/QLD 4000

6st	2.5	2.5	32.5	QLD-4000. Code 1 below dateline	R	25 FE 86	
-----	-----	-----	------	---------------------------------	---	----------	--

QUEENSLAND STEEL DATESTAMPS - COMMONWEALTH PERIOD

TELEGRAPH BRANCH

BRISBANE E.T.O/COUNTER

(i)	•	•	25	3 letter month	R	18 JAN 09	17 FE 10	
(ii)	•	•	25	Now 2 letter month	S	-6 JL 17	-8 MR 21	
(iii)	3	2.5	29		4R	<u>27 AP 14</u>		

BRISBANE/T.C

			25	Time across. Campbell type 2	C	17 DE 12	27 AP 14	
--	--	--	----	------------------------------	---	----------	----------	--

TELEGRAPH BRANCH/BRISBANE

2	•	•	26		2R	12 NO 35		
---	---	---	----	--	----	----------	--	--

TELEGRAPH BRANCH/GPO

	•	•	25.5		2R	-3 JA 06	-2 AU 07	
--	---	---	------	--	----	----------	----------	--

TELEGRAPH BRANCH GPO/QUEENSLAND

1(i)	•	•	25		2R	-9 AUG 13	-2 JUN 14	
1(ii)	•	•	28.5		2R	18 AU 29	<u>-2 MY 32</u>	

TELEGRAPH BRANCH/QUEENSLAND

1(iii)	•	•	25		2R	15 MY 1914	30 DE 1914	
--------	---	---	----	--	----	------------	------------	--

CHIEF TELEGRAPH OFFICE/BRISBANE

2(i)	1	1	29		C	-4 JA 27	29 NO 36	
2(ii)			30	1mm squarish dots. (*) 19 DE 41; 13 JE 55 (C)	2R	-9 MR 49		

TELEGRAPH BRANCH/BRIS-AUST

	1	1	31	LDL. No time. (*) 31 DE 59, 17 JA 61. (C)				
--	---	---	----	---	--	--	--	--

TELEGRAPH BRANCH C.T.O/QLD-AUST

5	0.5	none	30.5	(*) 1 SE 40; 12 NO 72. (C)				
5(s)	"	"	"	SDL fitted to 5. (*) 13 DE 73; 17 DE 73. (C)				

C.T.O BRISBANE/QLD-AUST

5(i)	0.5	0.5	31	Dot after AUST. (*) 12 MR 52. (C)	C	-3 JY 45	30 AU 57	
5(i)(s)	"	"	"	SDL fitted to 5(i). (*) 13 DE 73. (C)				
5(ii)	0.5	0.5	31	D↔A 5mm. (*) 1 JA 48; 1 FE 78. (C)				
5(ii)(s)	"	"	"	SDL fitted to 5(ii). (*) 16 AU 73. (C)				
5(iii)	0.5	0.5	30	D↔A 3.5mm. (*) 10 JA 40; 1 OC 50; 17 AU 54. (C)				
5(iii)(s)	"	"	"	SDL fitted to 5(iii). (*) 1 OC 62. (C)				
5(iv)	0.5	0.5	30	O↔B 5.5mm. (*) 12 FE 52; 12 FE 53. (C)				
5(v)	0.5	0.5	30	O↔B 4.5mm. Broken T in CTO. (*) 12 DE 48. (C)				
5(v)(s)	"	"	"	SDL fitted to 5(vi). (*) 13 DE 73. (C)				

POSTAGE PAID

PAID/BRISBANE

2	•	•	25	Campbell Type 5	C	30 JUN 04	-1 AUG 11	
2t(i)			25	Campbell Type 6. Time across type	C	20 MR 06	18 JA 44	
2t(ii)			28	Campbell Type 7	C	21 MY 04	18 AP 56	

POSTAGE PAID BRISBANE/QLD-AUST

5t	4	5	30		R	16 NO 92		
5s(i)	3.5	4	30		C	-5 OC 79	12 AU 88	
5st	4.5	5	30.5		C	12 AP 88	<u>14 AU 92</u>	

PAID AT G.P.O. BRISBANE/QLD-AUST

5s(ii)	<u>1</u>	<u>1</u>	<u>30</u>	<u>In red</u>	<u>2R</u>	<u>26 AP 74</u>		
--------	----------	----------	-----------	---------------	-----------	-----------------	--	--

GPO BRISBANE/QLD AUST-4000

	3.5	1.5	32.5	PAID above dateline. Code 1 below	R	13 MY 77		
--	-----	-----	------	-----------------------------------	---	----------	--	--

CITY DELIVERY COUNTER

DELIVERY COUNTER/BRISBANE

2	2.5	1.5	25		(*) 4 JY 38. (C)	S	15 AU 14		
2t	2.5	2.5	29.5	Also in blue		C	15 AU 14	-4 DE 51	

GPO BRISBANE/QLD-AUST

5st	4	4	30.5	DC below RIS		R	-9 MR 59		
-----	---	---	------	--------------	--	---	----------	--	--

DEAD LETTER OFFICE

DEAD LETTER OFFICE/BRISBANE

2(i)	1.5	1.5	27	Also in red		S	12 DE 20	25 FE 21	
2(ii)	1.5	1	30	Also in red		C	15 NO 37	20 OC 49	

D.L.O. BRISBANE/QLD AUST

5	1	1	30	In red		S	24 JY 53	-8 JY 55	
---	---	---	----	--------	--	---	----------	----------	--

UNCLAIMED

UNCLAIMED/BRISBANE

2	•	•	26			S	14 JE 22	19 OC 49	
---	---	---	----	--	--	---	----------	----------	--

UNCLAIMED BRISBANE/QLD-AUST

5s	1	1	28			R	15 MR 59	18 JA 62	
----	---	---	----	--	--	---	----------	----------	--

OTHER

GPO BRISBANE/QLD-AUST

5t	2	1	30	CS below BRI		S	-3 SE 38	27 SE 44	
5(i)	1.5	2	30	SM below BRI		R	28 NO 49		
5(i)(s)	"	"	"	SDL fitted to 5		R	-7 OC 75		

RECEIVER GPO. BRISBANE/QLD-AUST

5(ii)	•	•	31			R	-5 AU 64	-6 AU 65	
-------	---	---	----	--	--	---	----------	----------	--

BRISBANE/QLD AUST

5st(i)	7.5	7.5	30	SMD below BRI. Code 1 below dateline. (*Scrambled. (C)		C	-6 NO 67	-3 DE 80	
5st(ii)	8	8	30.5	SMD below BRI. Code 2 below dateline.		C	-5 MR 71	-4 NO 76	

BRISBANE QUEENSLAND 4000/MSC

Time			32.5	No arcs/dots		R	-4 OC 82		
------	--	--	------	--------------	--	---	----------	--	--

BRISBANE/QUEENSLAND (POSTED OPEN)

1			21	POSTED OPEN across centre where dateline usually is.	4R	1920's			
---	--	--	----	--	----	--------	--	--	--

PASSED CENSOR/BRISBANE

2	•	•	27			2R	-4 MY 16		
---	---	---	----	--	--	----	----------	--	--

CHECK STAMP

Note: All the dates listed in this section are manufactured "Reference" material

CHECK STAMP/BRISBANE

2(i)	1.5	•	31			R	-2 NO 40		
2(i)(s)	"	"	"	SDL fitted to 2(i)		R	26 NO 73		
2(ii)	3	3	30.5	Code 1 below dateline		C	-1 NO 61	21 JE 62	
2(iii)	1.5	1.5	30.5	Code 2 below dateline		R	10 DE 59		
2(iii)(s)	"	"	"	SDL fitted to 2(iii)		R	15 DE 73		
2(iv)	2.5	2.5	30.5	Code 3 below dateline		C	25 JY 54	39 SE 69	
2(v)	3.5	3.5	31	Code 4 below dateline		C	20 MR 52	4 NO 64	
2(v)(s)	"	"	"	SDL fitted to 2(v)		R	13 DE 73		
2(vi)	3.5	3.5	30.5	No code		C	20 OC 48	17 MR 50	

POSTAL TRAINING

Note: All the dates listed in this section are manufactured "Reference" material

PAID POSTAL TRAINING SCHOOL/QLD

4st	•	•	31		R	-1 AU 89		
-----	---	---	----	--	---	----------	--	--

POSTAL TRAINING CENTRE/QLD 4000

6st	3.5	3	32.5		R	11 MY 89		
-----	-----	---	------	--	---	----------	--	--

POSTAL TRAINING CENTRE/QLD AUST 4000

6st	3	3	33	PAID below BRIS.	R	10 JE 86		
-----	---	---	----	------------------	---	----------	--	--

RELIEF

EMERGENCY/QUEENSLAND

1*A(i)	•	•	27	EMERGENCY A/QUEENSLAND	2R	27 SE 33	-2 JE 36	
--------	---	---	----	------------------------	----	----------	----------	--

P & T DEPT./QUEENSLAND

1*A(ii)	1.5	1	28.5	P & T DEPT. - A/QUEENSLAND	R	-5 AU 36		
1*B(i)	1	0.5	30	P & T DEPT. - B/QUEENSLAND	C	18 OC 26	-4 MR 38	
1*C	1.5	1.5	28.5	P & T DEPT. - C/QUEENSLAND	C	-5 NO 25	-2 SE 33	
1*E				P & T DEPT. - E/QUEENSLAND	R	-7 AP 27		
1*F	1.5	1.5	30	P & T DEPT. - F/QUEENSLAND	C	-6 OC 33	14 MY 57	
1*G				P & T DEPT. - G/QUEENSLAND	R	28 AU 39		
1*H	1.5	2	30	P & T DEPT. - H/QUEENSLAND	C	20 AU 34	18 MY 57	
1*I				P & T DEPT. - I/QUEENSLAND				
1*P	1.5	1.5	30	P & T DEPT. - P/QUEENSLAND	R	18 FE 36		
1*R				P & T DEPT. - R/QUEENSLAND				

PMG'S DEPT/QUEENSLAND

1*B(ii)				PMG'S DEPT B/QUEENSLAND				
1*J	none	none	30	PMG'S DEPT J/QUEENSLAND	S	-1 JA 33	-1 MR 38	
1*K	none	none	30	PMG'S DEPT K/QUEENSLAND	S	13 JE 32	27 OC 33	
1*L	none	none	30	PMG'S DEPT L/QUEENSLAND	S	-4 SE 33	-3 FE 40	

PMG'S DEPT/QLD

4*C	4	•	31	PMG'S DEPT C/QLD	S	-9 SE 35	20 OC 48	
4*D	3	3.5	30	PMG'S DEPT D/QLD	S	31 AU 37	13 NO 39	
4*E	2	2		PMG'S DEPT E/QLD				
4*G	3	2.5	30.5	PMG'S DEPT G/QLD	R	-1 AP 37		
4*H	2	2	30	PMG'S DEPT H/QLD	C	31 AU 33	-9 MR 50	
4*I				PMG'S DEPT I/QLD	S	23 DE 35	20 NO 39	



QUEENSLAND STEEL DATESTAMPS - COMMONWEALTH PERIOD

PMG'S DEPT/QLD-AUST

5*A	1	1.5	27.5	PMG'S DEPT A/QLD AUST	S	15 NO 54	20 JE 57	
5*A1	1.5	1.5	30.5	PMG'S DEPT A1/QLD AUST	C	-4 DE 39	-2 MR 51	
5*A3	•	1.5	30.5	PMG'S DEPT A3/QLD AUST	C	-5 NO 41	28 NO 53	
5*A5	1	1.5		PMG'S DEPT A5/QLD AUST				
5*A7		1.5	30.5	PMG'S DEPT A7/QLD AUST	R	25 AU 42		
5*A8	1.5	1.5	30.5	PMG'S DEPT A8/QLD AUST	C	31 JA 41	-9 AP 59	
5*A9	1	1.5		PMG'S DEPT A9/QLD AUST				
5*B	1	1	29	PMG'S DEPT B/QLD AUST				
5*B2	1	1.5	31	PMG'S DEPT B2/QLD AUST	S	-6 DE 39	13 SE 54	
5*B8	1	1		PMG'S DEPT B8/QLD AUST				
5*B9	none	2	30.5	PMG'S DEPT B9/QLD AUST	C	28 DE 39	15 SE 59	
5*B10			30.5	PMG'S DEPT B10/QLD AUST	R	17 SE 59		
5*C				PMG'S DEPT C/QLD AUST				
5*C1	0.5	1	30.5	PMG'S DEPT C1/QLD AUST	R	30 NO 49		
5*C6				PMG'S DEPT C6/QLD AUST				
5*C7				PMG'S DEPT C7/QLD AUST				
5*C8	1	1	31	PMG'S DEPT C8/QLD AUST	S	24 FE 50	13 JY 58	
5*D1				PMG'S DEPT D1/QLD AUST				
5*D2				PMG'S DEPT D2/QLD AUST	R	-7 SE 55		
5*D3				PMG'S DEPT D3/QLD AUST	S	12 SE 58	28 OC 58	
5*D4	•	1	29.5	PMG'S DEPT D4/QLD AUST	S	31 MR 48	-8 NO 58	
5*D5	•	•	29.5	PMG'S DEPT D5/QLD AUST	S	22 SE 45	-9 SE 55	
5*D6	2	1.5	31	PMG'S DEPT D6/QLD AUST	S	22 AP 59	11 JY 59	
5*D7	2.5	2.5	31	PMG'S DEPT D7/QLD AUST	S	11 MR 54	-5 JE 58	
5*D8		1	30.5	PMG'S DEPT D8/QLD AUST	R	31 DE 57	27 DE 59	
5*F3	none	none	31	PMG'S DEPT F3/Q'LD AUST	S	16 OC 53	26 MY 54	
5*F4	none	none	31	PMG'S DEPT F4/Q'LD AUST	C	10 FE 50	16 NO 58	
5*F6	none	none		PMG'S DEPT F6/Q'LD AUST	C	21 SE 53	20 JE 58	
5*F7				PMG'S DEPT F7/Q'LD AUST	R	11 MY 50		
5*F8	none	none	30.5	PMG'S DEPT F8/Q'LD AUST	C	19 JA 50	12 SE 58	
5*F9	none	none	31.5	PMG'S DEPT F9/Q'LD AUST	R	19 AP 52		
5*F10	1	1	30.5	PMG'S DEPT F10/Q'LD AUST	C	-5 SE 49	13 AP 56	
5*F12	none	none	30.5	PMG'S DEPT F12/Q'LD AUST	S	-1 FE 59	13 MR 59	
5*G	0.5	1	29	PMG'S DEPT G/QLD AUST				
5*M	2	3	30.5	PMG'S DEPT M/QLD AUST	S	23 AU 39	22 AU 49	
5*N		2	30.5	PMG'S DEPT N/QLD AUST	S	26 MY 39	23 AU 39	
5*N3				PMG'S DEPT N3/QLD AUST				
5*P	1	1	30.5	PMG'S DEPT P/QLD AUST	C	28 SE 39	19 JE 46	
5*P1	none	none	30.5	PMG'S DEPT P1/Q'LD AUST	C	17 NO 35	23 JA 59	
5*P3	none	none	30.5	PMG'S DEPT P3/Q'LD AUST	R	-7 OC 49		
5*P4	none	none		PMG'S DEPT P4/Q'LD AUST	R	12 JA 59		
5*P5	none	none	30.5	PMG'S DEPT P5/Q'LD AUST	C	31 MY 55	-7 JA 58	
5*P6	none	none	30.5	PMG'S DEPT P6/Q'LD AUST	S	15 NO 57	20 JE 58	
5*P7	none	none	30.5	PMG'S DEPT P7/Q'LD AUST	C	10 AP 51	11 AP 56	
5*P8	none	none	31	PMG'S DEPT P8/Q'LD AUST	C	-5 NO 55	-2 AU 58	
5*P9	none	none	31	PMG'S DEPT P9/Q'LD AUST	C	28 SE 49	17 OC 56	
5*P10				PMG'S DEPT P10/Q'LD AUST	S	19 SE 56	13 DE 56	
5*P12	none	none	30.5	PMG'S DEPT P12/Q'LD AUST	S	18 MR 57	-1 JE 58	
5*Q	2	2.5	31	PMG'S DEPT Q/QLD AUST	S	-8 AP 39	20 NO 39	
5*R				PMG'S DEPT R/QLD AUST	R	14 OC 39		
5*S	2.5	2.5	30.5	PMG'S DEPT S/QLD AUST	C	-9 NO 39	-4 JY 59	
5*T	2	3	30.5	PMG'S DEPT T/QLD AUST	C	14 MY 40	-1 FE 48	
5*U				PMG'S DEPT U/QLD AUST	C	-3 AU 39	-8 AP 59	
5*V				PMG'S DEPT V/QLD AUST	C	31 OC 36	-6 DE 39	

RELIEF/QLD

4s*35	18	18	30	RELIEF/QLD	35	R	17 MY 82		
4s*36	18	18	30	RELIEF/QLD	36	C	23 AU 78	-2 MR 89	
4s*37	18	18	30.5	RELIEF/QLD	37	C	-7 AP 71	-2 JA 74	
4s*39	18	18	30	RELIEF/QLD	39	C	28 MY 71	21 MR 89	
4s*40	17.5	18	30	RELIEF/QLD	40	C	17 FE 70	-9 FE 88	
4s*42	18	18	30.5	RELIEF/QLD	42	C	10 OC 70	13 NO 84	

QUEENSLAND STEEL DATESTAMPS - COMMONWEALTH PERIOD

RELIEF/QLD-AUST

5s*1	12.5	12.5	30.5	RELIEF/QLD AUST 1	C	19 DE 58	27 MY 81	
5s*2	12.5	13	30.5	RELIEF/QLD AUST 2	S	14 DE 73	28 JY 81	
5s*3	12.5	13	31	RELIEF/QLD AUST 3	C	-8 AP 59	-3 MR 88	
5s*4	12.5	13	31	RELIEF/QLD AUST 4	C	-1 AP 59	13 FE 86	
5s*5	12.5	12.5	31	RELIEF/QLD AUST 5	C	23 FE 59	29 JY 85	
5s*6	14	14	31	RELIEF/QLD AUST 6	C	29 DE 61	20 FE 87	
5s*7	12	13.5	31	RELIEF/QLD AUST 7	C	20 MR 63	16 JE 77	
5s*8	13	14	31	RELIEF/QLD AUST 8	C	-9 JE 59	18 NO 76	
5s*9	12.5	12.5	31	RELIEF/QLD AUST 9	C	28 FE 62	13 FE 84	
5s*10	14	14	31	RELIEF/QLD AUST 10	C	24 DE 66	-8 SE 76	
5s*11	13.5	13.5	31	RELIEF/QLD AUST 11	C	-2 FE 59	19 OC 77	
5s*12	13.5	14.5	30.5	RELIEF/QLD AUST 12	C	21 MY 61	24 FE 86	
5s*13	14	15	30.5	RELIEF/QLD AUST 13	C	27 FE 59	17 JA 91	
5s*14	14	15	30.5	RELIEF/QLD AUST 14	C	12 FE 62	24 OC 89	
5s*15	13	15	30.5	RELIEF/QLD AUST 15	C	-1 MY 59	21 MY 84	
5s*16	13.5	15	30.5	RELIEF/QLD AUST 16	C	14 MR 63	15 JE 84	
5s*17	13.5	14	30.5	RELIEF/QLD AUST 17	C	21 AP 59	30 DE 74	
5s*18	13.5	14.5	30.5	RELIEF/QLD AUST 18	C	17 AP 59	21 DE 76	
5s*19	12.5	14.5	30.5	RELIEF/QLD AUST 19	C	-4 MR 59	23 JE 71	
5s*20	14	14.5	30.5	RELIEF/QLD AUST 20	C	-2 FE 60	19 JE 89	
5s*21	13	14.5	30.5	RELIEF/QLD AUST 21	C	22 SE 58	18 SE 89	
5s*22	14	14.5	30.5	RELIEF/QLD AUST 22	C	14 JE 60	-7 DE 84	
5s*23	14	14	30.5	RELIEF/QLD AUST 23 Large 23	C	20 MR 59	19 MR 63	
5st*23	13	13	30.5	RELIEF/QLD AUST 23 Small 23	C	12 FE 63	-8 JY 86	
5s*24	13.5	13.5	30.5	RELIEF/QLD AUST 24	C	26 MY 60	-5 AP 84	
5s*25(i)	14	14	30.5	RELIEF/QLD AUST 25	S	14 JA 61	26 FE 61	
5s*25(ii)	12	13.5	30.5	RELIEF/QLD AUST 25	C	-7 JA 73	-6 SE 83	
5s*26	13.5	14.5	30.5	RELIEF/QLD AUST 26	C	18 JA 61	25 AU 87	
5s*27	14	14	30.5	RELIEF/QLD AUST 27	C	-6 OC 60	-6 MR 72	
5s*28	13.5	14	30.5	RELIEF/QLD AUST 28	C	-4 OC 60	10 JE 69	
5s*29	13	14	30.5	RELIEF/QLD AUST 29	C	-9 FE 62	10 OC 77	
5s*30	12.5	14	30.5	RELIEF/QLD AUST 30	C	-7 AU 61	27 JA 82	
5s*31	14	14.5	30.5	RELIEF/QLD AUST 31	C	-4 AU 69	12 NO 86	
5s*33	13	14	30.5	RELIEF/QLD AUST 33	C	-5 FE 76	28 MR 88	
5st*43	17	15.5	33	RELIEF/QLD AUST 43	R	28 SE 83		
5st*44	16.5	15.5	33	RELIEF/QLD AUST 44	S	22 FE 84	27 AU 84	
5st*BN1	17	16	32.5	RELIEF/QLD AUST BN1	S	31 JA 85	22 AP 88	

RELIEF PAID

PAID PMG'S DEPT/QLD

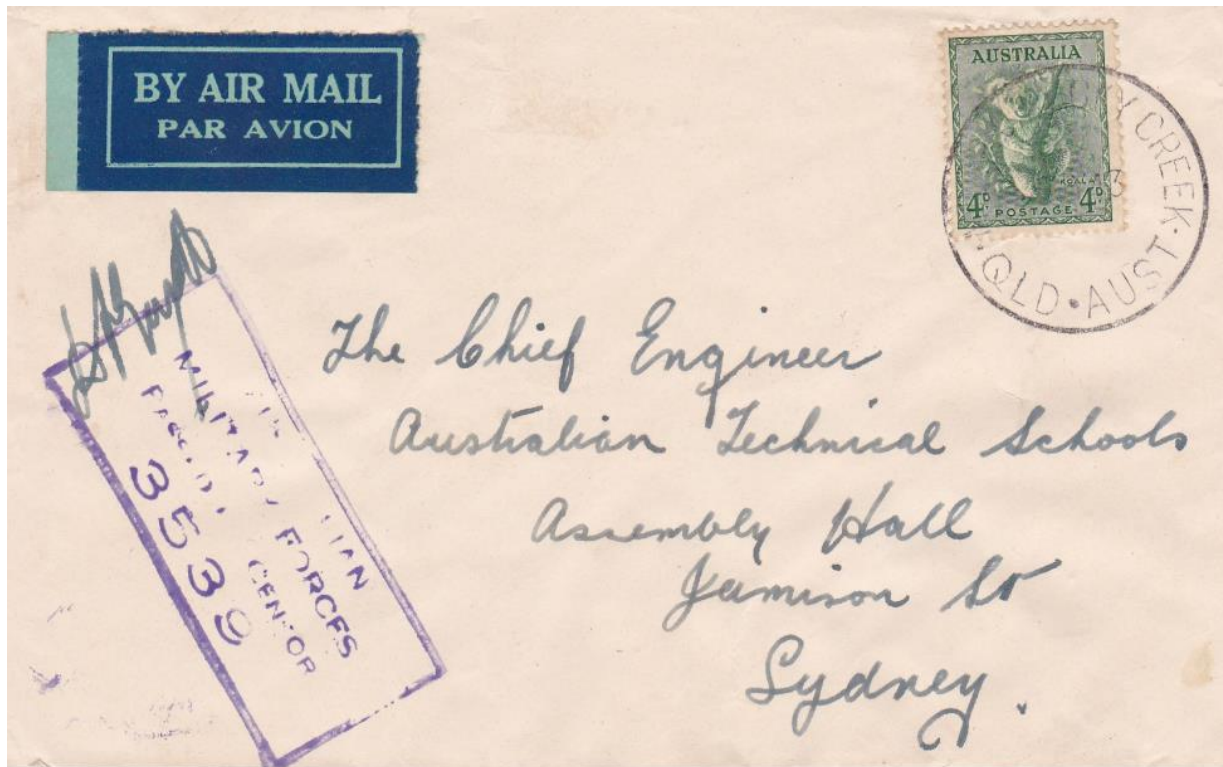
4*A	3	3	30.5	PAID AT PMG'S DEPT A/QLD. (*) 17 NO 83. (C)	2R	27 NO 68		
-----	---	---	------	---	----	----------	--	--

PAID (RELIEF)/QLD-AUST

5s*1	1	1	30.5	PAID AT RELIEF PMG DEPT 1/QLD AUST. (*) NO 69.(C)				
5s*2	1.5	3	30.5	PAID AT RELIEF PMG DEPT 2/QLD AUST	S	15 NO 68	-3 OC 69	
5s*4	1.5	2.5	30.5	PAID AT RELIEF PMG DEPT 4/QLD AUST (*) 6 FE 70. (C)				
5s*5	1	2	30.5	PAID AT RELIEF PMG DEPT 5/QLD AUST	C	31 JA 69	25 MY 90	
5s*6				PAID AT RELIEF PMG DEPT 6/QLD AUST	R	28 DE 66		
5s*7	1	2	30.5	PAID AT RELIEF 7/QLD AUST. PMG DEPT removed.	R	18 AP 80		
5*F				RELIEF PAID AT F/QLD AUST	S	14 MY 62	27 AP 78	

OFFICIAL ARMED FORCES POST OFFICES IN QUEENSLAND

The updated information, including the scans, on these postmarks has been supplied by Anthony Curtis. The authors thank him for his contribution.



Rocky Creek Type 5



Morgan Park Type 5(i)



Morgan Park Type 5(ii)



Sellheim Type 5(i)



Sellheim Type 5(ii)



Cherside Type 5



Grovelly Type 5



Yeerongpilly Type 5(ii)



Sandgate Type 5t

MILITARY POST OFFICES

BRIBIE ISLAND 16km N of Bribie Island PO

Post Office 16/3/42 - 31/8/44

5	•	•	30	MIL. P.O. BRIBIE ISLAND/QLD-AUST	2R	26 MR 42	12 AP 43	
---	---	---	----	----------------------------------	----	----------	----------	--

CABARLAH 15km N of Toowoomba

Post Office 16/6/41 - 28/2/46

5	1	1	30	MIL. P.O. CABARLAH/QLD-AUST	2R	16 JY 41	21 FE 46	
---	---	---	----	-----------------------------	----	----------	----------	--

CALOUNDRA Just N of Caloundra PO

Post Office 16/10/39 - 2/12/39

5	1	1	30	MIL. P.O. CALOUNDRA/QLD-AUST	4R	17 NO 39	<u>-2 DE 39</u>	
---	---	---	----	------------------------------	----	----------	-----------------	--

CALOUNDRA No2 1.5km NNW of Caloundra PO

Post Office 7/3/40 - 17/12/40

5	•	•	27	MIL. P.O. No2 CALOUNDRA/Q'LD-AUST	3R	-5 MR 40	<u>-5 OC 40</u>	
---	---	---	----	-----------------------------------	----	----------	-----------------	--

CAMP CABLE 10km NW of Tamborine PO

Post Office 1/2/45 - 11/1/46

5	•	•	30.5	MIL. P.O. CAMP CABLE/QLD-AUST	3R	14 MR 45	20 DE 45	
<u>5</u>	•	•	<u>31</u>	MIL. P.O. CAMP CABLE/QLD-AUST <u>O squarish</u>	4R	<u>20 NO 45</u>		

CANUNGRA 27km WSW of Southport PO

Post Office 21/1/43 - 18/4/46

5(i)	•	•	30	MIL. P.O. CANUNGRA/QLD-AUST	S	-5 MR 43	-2 FE 46	
5(ii)	1	1	30	MIL. P.O. CANUNGRA/QLD-AUST	R	30 JE 43	14 JE 45	

CHERMSIDE 8km N of Brisbane GPO

Post Office 7/10/40 - 30/4/46

5t	1	1	28.5	MIL. P.O. CHERMSIDE/QLD-AUST	S	-5 DE 40	25 JU 45	
<u>5</u>	<u>1</u>	<u>2</u>	<u>30.5</u>	MIL. P.O. CHERMSIDE/QLD-AUST	2R	<u>13 DE 40</u>	<u>21 SE 42</u>	

COWAN COWAN On the West Coast of Moreton Island. N of Tangalooma

Post Office 11/9/39 - 31/10/44

5	•	•	30.5	MIL. P.O. COWAN COWAN/QLD-AUST	S	19 SE 39	22 FE 43	
---	---	---	------	--------------------------------	---	----------	----------	--

ENOGERA 1.5km SW of Enoggera PO

Post Office 9/10/39 - 4/12/39, 26/1/40 - 14/12/46, Re-opened 1/7/70 -

5	•	•	29.5	MIL. P.O. ENOGERA/QLD-AUST	S	28 NO 39	17 AP 44	
5t	0.5	•	29.5	MIL. P.O. ENOGERA/QLD-AUST. M below D/L	R	18 NO 41	<u>10 DE 46</u>	
6s(i)	3.5	3.5	30.5	ENOGERA MIL. P.O./QLD-4052	C	<u>21 AU 70</u>	-6 JE 86	
6s(ii)	8.5	8.5	33	ENOGERA MIL PO/QLD-4052	R	22 JY 83		

GROVELY 10km NW of Brisbane GPO

Post Office 1/7/40 - 25/1/46

5t	<u>1</u>	<u>3</u>	<u>30</u>	MIL. P.O. GROVELY/QLD-AUST	R	14 JY 40	14 AP 45	
<u>5</u>	<u>1</u>	<u>1</u>	<u>30</u>	MIL. P.O. GROVELY/QLD-AUST	2R	<u>-6 AU 40</u>	<u>29 NO 41</u>	

IRON RANGE 115km N of Coen

Post Office 9/8/62 - 31/10/63

5s	2	3	30	IRON RANGE MIL. P.O./QLD AUST	2R	20 OC 62	13 AU 63	
----	---	---	----	-------------------------------	----	----------	----------	--

KALINGA PARK 7.5km N of Brisbane GPO

Post Office 19/8/43 - 20/7/45

5	1	1	30	MIL. P.O. KALINGA PARK/QLD-AUST	3R	20 OC 43	28 OC 43	
---	---	---	----	---------------------------------	----	----------	----------	--

LYTTON 15km ENE of Brisbane GPO

Post Office 29/1/40 - 27/4/40, 1/7/40-11/11/44

5(i)	1	1	25	MIL. P.O. LYTTON/QLD-AUST	3R	28 MR 40	20 AP 40	
5(ii)	1	1	29.5	MIL. P.O. LYTTON/QLD-AUST	R	20 NO 40	20 AP 44	

MIOWERA 26km SE of Bowen

Post Office 26/3/40 - 19/12/40

5	1	1	27.5	MIL. P.O. MIOWERA/QLD-AUST	4R	-4 JE 40	-1 NO 40	
---	---	---	------	----------------------------	----	----------	----------	--

QUEENSLAND STEEL DATESTAMPS - COMMONWEALTH PERIOD

MORGAN PARK 10km S of Warwick
Post Office 6/7/43 - 8 SE 44

5(i)	•	•	30.5	MIL. P.O. MORGAN PARK/QLD-AUST	2R	30 JY 43	-8 SE 44	
5(ii)	1	1	30.5	MIL. P.O. MORGAN PARK/QLD-AUST Dot after QLD	4R	-1 AP 44		

RAVENSHOE 20km SSE of Herberton
Post Office 1/7/43 - 16/8/43

					4R			
--	--	--	--	--	----	--	--	--

REDBANK 12km E of Ipswich
Post Office 23/10/39 - 20/9/46

5t	1.5	1	29.5	MIL. P.O. REDBANK/QLD-AUST	S	29 JY 40	12 JE 46	
5	1	1	30.5	MIL. P.O. REDBANK/QLD-AUST	4R	29 AU 40		

ROCKY CREEK 25km SSE of Herberton
Post Office 1/7/43 - 30/9/44

5	•	•	30	MIL. P.O. ROCKY CREEK/QLD-AUST	4R	13 JY 43		
---	---	---	----	--------------------------------	----	----------	--	--

SELLHEIM 18km ENE of Charters Towers
Post Office 7/6/41 - 29/12/44

5(i)	1	3	30.5	MIL. P.O. SELLHEIM/QLD-AUST	2R	-9 JY 41	20 NO 44	
5(ii)	0.5	1	30.5	MIL. P.O. SELLHEIM/QLD-AUST Wider spaced letters	2R	27 OC 44	28 NO 44	

TOWNSVILLE 7.5km S of Townsville PO
Post Office 3/5/68 -

5s	2	2	30.5	TOWNSVILLE MILITARY P.O./QLD AUST	R	4 JE 69	27 MR 85	
5st	2.5	3	30.5	TOWNSVILLE MILITARY P.O./QLD AUST	C	25 AU 68	-9 JA 90	
6s	1	1	30	TOWNSVILLE MILITARY P.O./QLD 4813	R	13 OC 71	27 MR 85	

VICTORIA BARRACKS .5km NW of Brisbane GPO
Post Office ?/8/41 - ?/7/49

5								
---	--	--	--	--	--	--	--	--

WACOL 17km SW of Brisbane GPO
Post Office 2/10/45 - 30/5/46, 1/8/51 - 1/8/70

5t	1	2	30.5	MIL. P.O. WACOL/QLD-AUST	C	15 NO 45	21 MR 59	
5s	2	3	30.5	WACOL MIL. P.O./QLD-AUST	S	12 DE 60	13 AP 67	

WALLANGARRA 3km W of Wallangarra PO
Post Office 19/8/43 - 28/8/46

5	•	•	30.5	MIL. P.O. WALLANGARRA/QLD-AUST	3R	14 DE 43	20 MR 45	
---	---	---	------	--------------------------------	----	----------	----------	--

YEERONGPILLY 1km from Yeerongpilly PO
Post Office 12/10/43 - 13/5/46

5(i)	1.5	1	30	MIL. P.O. YEERONGPILLY/QLD-AUST	4R	30 OC 44	30 AU 45	
5(ii)	1	2.5	30	MIL. P.O. YERONGPILLY/QLD-AUST	2R	-7 DE 44	22 DE 44	

YEPPOON 3km SE of Yeppoon PO
Post Office 9/4/40 - 13/3/42

5	•	•	28	MIL.P.O. YEPPOON/QLD-AUST	4R	17 JE 40	20 SE 40	
---	---	---	----	---------------------------	----	----------	----------	--

R.A.A.F. POST OFFICES

AITKENVALE 8km SW of Townsville
Post Office 22/3/43 - 7/1/46

5	•	•	30	R.A.A.F. PO. AITKENVALE/QLD-AUST	2R	26 JE 43	-- JY 45	
---	---	---	----	----------------------------------	----	----------	----------	--

AMBERLEY 5km SW of Ipswich
Post Office 28/11/40 - civilian PO 1/5/47

5(i)	1	1.5	30.5	RAAF. PO. AMBERLEY/QLD-AUST	S	-5 DE 40	20 DE 46	
5(ii)	•	•	29.5	RAAF. PO. AMBERLEY/QLD-AUST	R	30 MR 42	-5 MR 43	

ARCHERFIELD R.A.A.F. 11km S of Brisbane GPO
ARCHERFIELD AERODROME renamed. Post Office 5/2/42 until renamed ARCHERFIELD 7/6/48

5t	1.5	—	29	ARCHERFIELD AERODROME/QLD-AUST	R	30 AU 43		
----	-----	---	----	--------------------------------	---	----------	--	--

BREDDAN 16km NNW of Charters Towers
Post Office 7/9/43 - 18/5/46

5								
---	--	--	--	--	--	--	--	--

QUEENSLAND STEEL DATESTAMPS - COMMONWEALTH PERIOD

BRISBANE

Post Office 20/5/1943 - 20/1/46

3u(i)			30	See below. T of AUST under A of Brisbane	2R	-5 MR 44	28 JY 44	
3u(ii)			30	See below. T of AUST under N of Brisbane	2R	-8 FE 44	-7 AU 44	
3u(iii)	1	2	30.5	R.A.A.F. BASE. P.O./BRISBANE-AUST	2R	21 JY 43	17 AU 45	

BUNDABERG 80km N of Maryborough

Post Office 20/10/41 - 31/7/46

5	1	1	30.5	RAAF PO BUNDABERG/QLD-AUST	R	-6 JA 42	-6 SE 43	
---	---	---	------	----------------------------	---	----------	----------	--

DRAYTON 6km S of Toowoomba

Post Office 1/7/43 - 11/12/50

5	0.5	0.5	30.5	RAAF. PO. DRAYTON/QLD-AUST	R	21 JE 48	11 AU 50	
---	-----	-----	------	----------------------------	---	----------	----------	--

GARBUTT 6km W of Townsville

TOWNSVILLE RAAF renamed. Post Office 12/10/42 - 5/9/49

5	•	•	30.5	RAAF. PO. GARBUTT/QLD-AUST	R	23 JY 47	26 JY 49	
---	---	---	------	----------------------------	---	----------	----------	--

KINGAROY 22km NW of Nanango

Post Office 7/8/42 - 28/2/46

5	none	•	30.5	RAAF. PO. KINGAROY/QLD-AUST	2R	25 SE 42	-7 OC 43	
---	------	---	------	-----------------------------	----	----------	----------	--

LOWOOD 7km from Lowood PO

Post Office 26/10/42 - 28/2/46

5	none	none	29	RAAF. PO. LOWOOD/QLD-AUST	3R	29 DE 42		
---	------	------	----	---------------------------	----	----------	--	--

MACROSSAN 1.5km S of Macrossan PO

Post Office 14/9/44 - 15/4/47

--	--	--	--	--	--	--	--	--

MARYBOROUGH 80km S of Bundaberg

Post Office 8/12/41 - 31/12/45

5(i)	•	•	30.5	RAAF. PO. MARYBOROUGH/QLD-AUST	R	31 DE 41	24 MR 43	
5(ii)	2	1	30	MARYBOROUGH RAAF. PO./QLD-AUST	4R	22 FE 43		

OAKEY 1km N of Oakey PO

Post Office 6/3/44 - 17/6/46

--	--	--	--	--	--	--	--	--

SANDGATE 3km NNW of Sandgate PO

Post Office 15/4/41 until renamed SANDGATE NORTH 30/9/46

5	1	1	30.5	RAAF. PO. SANDGATE/QLD-AUST	S	29 OC 41	28 JY 43	
5t	1	1	30.5	R.A.A.F. PO. SANDGATE/QLD-AUST	2R	30 AP 41	10 NO 41	

TOWNSVILLE 6km W of Townsville PO

Post Office 3/2/41 until renamed GARBUTT 12/10/42

5	•	1	30	RAAF. PO. TOWNSVILLE/QLD-AUST	2R	-5 MR 41-	-1 DE 41	
---	---	---	----	-------------------------------	----	-----------	----------	--

VICTORIA PARK in Gilchrist Ave. Brisbane

Post Office 21/2/45 - 29/6/46

--	--	--	--	--	--	--	--	--

RAAF BASE PO

Details Unknown

Unique type. 30mm circle divided by 2 horizontal lines. R B P / date/ B over A					4R	-1 JE 45		
--	--	--	--	--	----	----------	--	--

From the latter part of 1944 all RAAF Post Offices used a number instead of a name for identification, so it is possible Macrossan, Oakey and Victoria Park may never have had a type 5 cancel.



Brisbane Type 3u(i)



Brisbane Type 3u(ii)



Brisbane Type 3u(iii)

QUEENSLAND TRAVELLING POST OFFICES (TPO)

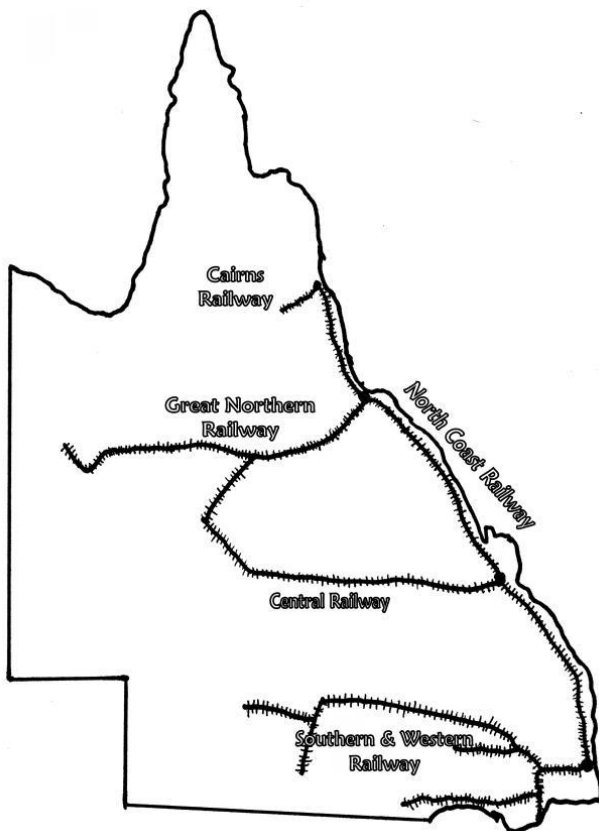
Travelling Post Offices: 1877 – 1932

The Travelling Post Offices (TPOs) and their cancellations do not fit into the pattern established for the postal markings listed elsewhere. For the TPOs the description of the types has been copied from Campbell (Queensland Postal History, 1990) because of general acceptance of his methods of describing these postal markings. Some of this material has also been taken from the web site created by Marius Wytenberg.

Rarity ratings have been developed using the comments of Campbell and by comparing these with the collection of David Hopper of Canada, incorporating the collections of Marius Wytenberg, Peter Iber (USA), and Ed Williams (USA).

Ratings are a guide only, but do provide an idea on the availability of the cancellations. The rating scale used in this listing is as below. Also note the additional comments on ratings in the main introduction.

- C - Common
- S - Scarce
- R - Rare
- 2R - Rarer
- 3R - Rarer still
- 4R - Rarest



The figure illustrates the Queensland railway network with most of the lines illustrated. Generally lines ran inland from key ports and eventually they were linked up by the North Coast Railway.

Nomenclature specific to the TPO postmarks is defined below:

DIRECTION: UP or DOWN. UP is uphill away from the coast or Brisbane. Down is downhill towards the coast or Brisbane.

CODE: Letters that appear in the cancellation.

GANG: Numbers that appear in the cancellation that are not associated with the date or time.

QUEENSLAND STEEL DATESTAMPS - COMMONWEALTH PERIOD

TYPE	DIR	COMMENTS	DIA	CODE/GANG	R	ERD	LRD
------	-----	----------	-----	-----------	---	-----	-----

TPO S & WR, Southern and Western Railway
 Southern Line: Brisbane - Toowoomba - Warwick - Wallangarra
 Western Line: Toowoomba - Dalby - Roma - Charleville - Cunnamulla
 1877 - 1932

PROVISIONALS - S & W R

A		Elliptical S & W.R.L above the number, undated	30 x 9	1 2 3	S S S	ca 1868	ca 1879 & ca 1892
B		S.W.R.SO LINE, undated	25	10	2R	ca 1892	

Type A, number 2 is known on railway stamps
 Type A, number 3 is known on 2 covers

Type B is known on railway stamps and newspaper wrappers

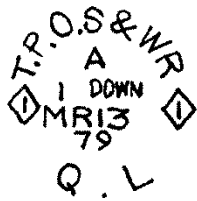


One of two known covers with the provisional marking

QUEENSLAND STEEL DATESTAMPS - COMMONWEALTH PERIOD

S & WR - TPO 1

1a	DOWN		26.5	Code A, No Gang Code A, Gang #1 Code C, No Gang Code C, Gang 10	2R 2R 3R 3R	MR 13/79 MR ?? 79 MR ?? 79 MR ?? 79	AU ??/82 AU ??/82 AU ??/82 AU ??/82
1a	UP		26.5	Code A, No Gang Code C, Gang 4	2R 2R	MR ??/79 MR ?? 79	AU ??/82 AU ??/82
1b	DOWN		26.5	Code A No Code	R	NO ??/83 NO ??/83	NO ??/97 NO ??/97
1b	UP		26.5	No Code Code A	2R R	NO ??/83 NO ??/83	NO 30/97 NO ??/97
3	No Direction	Fleurons above & below the dateline	28	Code A Code B Code b Code D Code AX Code DZ	S R 4R S 4R 4R	?? FE 98 ?? FE 98 28 AUG 02 ?? FE 98 ?? FE 98 ?? FE 98	?? JY 14 ?? JY 14 ?? JY 14 ?? JY 14 ?? JY 14 ?? JY 14
3	DN				4R		
5	DN		25.5		R	?? FE 14	10 NO 23
5	UP		25.5		S	?? FE 14	?? JA 22
6			29	3 examples known	3R	30 JA 13	6 FE 13
7	DN	TPO.NO.1. S & W	30		R	?? DE 26	?? AU 32
7	UP	TPO.NO.1. S & W	30		2R	?? DE 26	?? AU 32



1a



1b



3



5



6



7

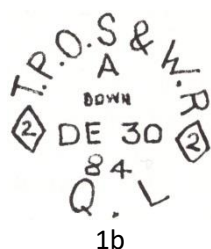


6

QUEENSLAND STEEL DATESTAMPS - COMMONWEALTH PERIOD

S & WR - TPO 2

1a	DOWN	T.P.O.S&WR Sometimes seen with no year dates. Down inverted known	26.5	Code A, Gang 1 Code A, Gang 2 Code A, Gang 3 No Code, Gang 1	2R 2R 2R 2R	?? JY 80 FE 13/78	?? AU 84
1a	UP	T.P.O.S&WR	26.5		4R	JY ??/80	?? AU 84
1b	DOWN	T.P.O.S & W.R	26.5	Code A No Code	C	DE ??/84	NO ??/05
1b	UP	T.P.O.S & W.R	26.5	Code A No Code, No Gang	2R R	DE ??/84 DE ??/84	NO ??/05 NO 15/05
1b	No Direction	T.P.O.S & W.R	26.5				
4	DOWN	1896 inverted datelines	24		S	DE ??/93	NO 28/96
4	UP		24		4R	DE ??/93	NO ??/96
5	DOWN		26.5		R	?? OC 04	?? AP 09
5	UP		26.5		R	?? OC 04	11 MR 12



S & WR - TPO 3

1a	DOWN		26.5	Gang 1 No Code, No Gang Code B Sideways	2R	MR 15/79	?? ??/83 DE 15/84
1a	UP	No recorded example	26.5				
1b	DOWN		26.5		4R	JU ??/84	?? ??/89
1b	UP	No recorded example	26.5				
2	DOWN	3 T.P.O.S & W.R. 3	23		4R	MR 20/89	NO 18/95
2	UP	No recorded example	23				
4	DOWN		24		S	AU ??/93	MY ??/07
4	UP		24		S	AU ??/93	MY ??/07
4	No Direction		24		R	AU ??/93	MY ??/07
4		Code A substituted for direction	24				
5	DOWN	"&" Reversed	26.5		S	?? OC.04	?? MY.28
5	UP	"&" Reversed	26.5		R	?? OC.04	?? MY.28
7	DWN				S	?? AP 22	?? AU 32
7	UP	1 recorded example			4R	?? AP 22	?? AU 32
7	No Direction	Reported by Wytenberg			3R	?? AP 22	?? AU 32



QUEENSLAND STEEL DATESTAMPS - COMMONWEALTH PERIOD

S & WR - TPO 4

1	DOWN		28	Code A No Code	3R 2R	?? AP/82	23 JY/89
1	UP	No recorded example					
3			27.5	Code A Code D	C C	?? MR 90	?? NO 04
4		1 example recorded by Wytenberg	24				
5a	DOWN	T.P.O. 4 S & W.R.	26		S	?? FE 05	24 MR 14
5a	UP	T.P.O. 4 S & W.R.	26		C	5 FE 05	?? DE 13
5b	DN	T.P.O. N° 4 S & W	26		R	?? JE 15	?? MR 29
5b	UP	T.P.O. N° 4 S & W	26		R	?? JE 15	?? MR 29
7	No Direction	"4" reversed	30			?? JA 31	12 AU 32



1



3



5a



5b



7

S & WR - TPO 5

1	DOWN		26	Code A Code E Code H	3R 3R 3R	?? DE/86	?? JA 92
1	UP	No recorded example					
4	DOWN		24		C	NO ??/ 1896	?? AP/1907
4	UP	1 recorded example	24		4R	AP ??/1907	
4	No Direction		24		3R		
5	DOWN	T.P.O. N° 5 S & W	26		C	?? SE 05	21 JA 32
5	UP	T.P.O. N° 5 S & W	26		3R	23 FE 12	?? JL 30
6		T.P.O. 5 S & W, bottom arc of cancellation	25.5		2R	1930 or	1932
7	DOWN	T P O 5 S & W	30			?? AP 27	?? MY 31
7	No Direction	T P O 5 S & W	30			?? AP 27	?? SE 31
8	No Direction	T.P.O. No. 5 WEST	33			23 MY 32	12 AU 32



1



4



5



8

QUEENSLAND STEEL DATESTAMPS - COMMONWEALTH PERIOD

S & WR - TPO 6

1	DOWN		27	Code A No Code	R 2R	JU ??/85	DE ??/94
1	UP		27	Code A	3R	JU ??/85	DE ??/94
4	DOWN		24		R	DE ??/1902	JA ??/1905
4	UP		24		S	DE ??/1902	JA ??/1905
5	DOWN		26		S	?? NO 06	?? JY 30
5	UP		26		S	?? NO 06	?? JY 30
6		1 recorded example	25.5		4R	FE 16	
7	DOWN		30		2R	?? SE 29	?? FE 32
7	UP		30		4R	?? SE 29	?? FE 32



1



4



5

S & WR - TPO 7

5	DOWN	T.P.O. 7 S & WR	26		S	?? SE 07	?? DE 18
5	UP	T.P.O. 7 S & WR	26		S	?? SE 07	?? DE 18
7a	DOWN	T.P.O. 7. S & W.	30		R	?? JU 21	?? SE 32
7a	UP	T.P.O. 7. S & W.	30		S	17 AU 20	?? SE 32
7b	DN	T.P.O. No 7 S. & W.R.	30		S	?? MY 23	?? SE 32
				Only D, N missing	3R		
7b	UP	T.P.O. No 7 S. & W.R.	30		S	?? MY 23	?? SE 32



5



7a



7b

S & WR - Un-Numbered TPOs

3		T.P.O.	26.5	Code A	C	20 MY 92	?? SE 07
			26.5	Code B	C	14 JY 92	?? SE 07
			26.5	Code D	4R	?? JY 92	?? SE 07
			26.5	Code E	3R	?? JY 92	?? SE 07
3a	DOWN No Direction	T.P.O.S & W.R		No Code Code H	4R	NO 7/02	
					4R	FE 2/02	



3



3a

TPO Bundaberg Railway
Bundaberg - Mount Perry
1892

Provisionals - Bundaberg Railway

A		Bundaberg RY 1	23	6	4R	SE 27/88	JA 4/92
---	--	----------------	----	---	----	----------	---------

No examples are known on cover



A

TPO Maryborough Railway
Maryborough - Gympie
1888 - 1893

Provisionals - Maryborough Railway

A		2 recorded examples	23	1	4R	JY ??/88	OC ??/90
		2 recorded examples	23	2	4R	JA 5/89	DE 14/89
		1 recorded example	23	3	4R		
		1 recorded example	23	4	4R	MY 12/91	
		1 recorded example	23	5	4R		
		2 recorded examples	23	6	4R		JA 9/92

No examples are known on cover



A - 2

TPO Central Railway
 Rockhampton - Emerald - Longreach
 1885 - 1932
 Provisionals - Central Railway

A			25? 25? 25?	Guard 1 Guard 2 Guard 4	5R 5R 5R	MY 3/83	
---	--	--	-------------------	-------------------------------	----------------	---------	--



A

Central Railway - TPO 1

1			23	Code B No Code	2R 3R	JU ??/86	MY 22/91
3			24	Code A Code B	2R 5R	5/1895 OC 27/91	AU 10/98
5	DOWN		23		S	FE ??/99	OC ?? 09
5	UP		23		R	FE ??/99	OC ?? 09
5	No Direction		23		S	FE ??/99	OC ?? 09
6	Down	Known in blue	26		S	?? AU 11	?? MY 30
6	UP	Known in Blue. Postmark shows No. 6 however it was really No. 1 as TPO No. 1 was the only one operating.	26		S	?? AU 11	?? MY 30
7	DOWN		30		4R	?? OC 28	?? AU 32
7	No Direction		30		S	30 JY 28	?? AU 32



1



3



5



6



7

Central Railway - TPO 2

1			23	Code A	4R	AP ??/87	MR 17/94
4			29		3R	OC ??/96	OC 6/01
5	DOWN		23		4R	7/1899	



4

Central Railway - TPO 3

2	DOWN		29		3R	DE 2/85	MR ??/00
2	No Direction		29		3R	DE 2/85	MR ??/00
3	No Direction		24		4R	?? 24/90	
5			23		2R		OC 5/00



TPO Great Northern Railway

Townsville - Charters Towers - Hughenden - Cloncurry
1877 - 1932

Provisionals - Great Northern Railway

A		G. N. Railway 1 G. N. Railway 2	24 24			MY 1/77 NO 26/77	JY 24/77
---	--	------------------------------------	----------	--	--	---------------------	----------



A

Great Northern Railway - TPO 1

1	DOWN		22	DOWN inverted known	R	SE ??/99	?? ??/07
1	UP		22		4R	15 SE/05	
1	No Direction		22		R	SE ??/99	?? ??/07
2	DOWN		25		S	?? JU 05	?? OC 22
2	UP		25		4R	?? DE 11	



2

Great Northern Railway - TPO 2

1	DOWN		22		S	AU ??/99	OC 4/09
1	UP		22		2R	AU ??/99	OC ??/09
2	DOWN		25		S	18 MY 10	?? SE 31
2	UP		25		2R	23 MY 21	24 AU 21
3	DOWN	Not reported by Campbell	32?		4R		2 AU 32
3	UP	Not reported by Campbell	32?		4R		25 MY 32



1

TPO North Coast Railway
Brisbane - Rockhampton - Townsville - Cairns
1900 - 1930

North Coast Railway - TPO 1

1	DOWN		23		C	NO ??/00	NO ??/07
1	UP		23		C	NO ??/00	NO ??/07
1	No Direction		23		4R	JY22/03	
2	DOWN		25		R	?? MR 14	?? DE 30
2	UP		25		S	?? MR 14	?? DE 30

North Coast Railway - TPO 2

1	DOWN		23		C	AU ??/00	FE ??/13
1	UP		23		C	AU ??/00	FE ??/13
1	NO Direction		23		S	AU ??/00	FE ??/13
2	DOWN		25		R	?? MR 14	?? DE 30
2	UP		25		S	?? MR 14	?? DE 30



1

North Coast Railway - TPO 3

1	DOWN		23		S	OC 27/00	JY ??/03
1	UP		23		3R	JA 16/01	DE 23/02
2a	DOWN	T.P.O. No 3 N.C.R.	25		C	?? AU 03	?? MY 17
2a	UP	T.P.O. No 3 N.C.R.	25		S	?? AU 03	?? MY 17
2b	DOWN	T.P.O 3 N.C.R.	25		R	?? OC 20	?? JA 30
2b	UP	T.P.O 3 N.C.R.	25		S	?? OC 20	?? JA 30



2a



2b

QUEENSLAND STEEL DATESTAMPS - COMMONWEALTH PERIOD

North Coast Railway - TPO 4

2	DOWN		25		S	?? 11 04	?? DE 30
2	UP		25		S	?? 11 04	?? DE 30
3		TPO NC No 4	31		4R	28 SP 30	



3

North Coast Railway - TPO 5

2	DOWN		25		3R	?? JA 14	?? MR 22
2	UP		25		R	?? JA 14	?? MR 22

North Coast Railway - TPO 6

2	DOWN	Campbell records a single example	25		4R	?? MR 1?	
2	UP		25		S	?? JY 13	?? DE 21
2	No Direction	Campbell records a single example	25		4R		

TPO Cairns Railway
 Cairns - Mareeba - Atherton - Ravenshoe
 1911 - 1919

Cairns Railway

1	DOWN		25		S	?? JY 11	?? JY 19
1	UP		25		S	?? JY 11	?? JY 19



1

MANUSCRIPT CANCELLATIONS AND OTHER RECEIVING OFFICE ENDORSEMENTS

Abbreviations used :

MS	Manuscript cancel on stamp, with or without date
MS(C)	Name on cover. Stamp usually cancelled with diagonal lines
ORS	Oval Rubber Stamp
SLR	Straight Line Rubber Stamp. Usually Single Line but sometimes more
RP12/	12 Vertical Bar Railway Parcel Obliterator
RP10/	10 Horizontal Bar Railway Parcel Obliterator. (Similar to type 2b Postal type)

ARCHER PARK		RP12/266	ND	
BAJOO	33km SE of Rockhampton	MS	1904	
BAREE	2.5km N of Mount Morgan	MS	1903	1913
BAROLIN	14km E of Bundaberg	MS, MS(C)	1899	1910
BINGERA PLANTATION	16km W of Bundaberg	ORS. Violet or Blue	1900	1906
BLACKFELLOWS GULLY	30km SW of Yaamba	MS. B F Gully	1910	
BOOLBOONDA	68km SW of Bundaberg	MS	1904	1910
BOOLBURRA		RP12/208	ND	
BOOMPA	10km N of Many Peaks	MS. Sometimes Bompa	1906	1907
BRIGALOW		RP12/550	ND	
BULLYARD	30km W of Bundaberg	MS	1902	1913
BUNDAMBA		RP10/27		
CALLIDE	12km NNW of Biloela	MS	1909	
CAMBOOYA		RP10/62	ND	
CANIA	35km NW of Monto	MS	1902	1909
COLINTON	19km NNW of Toogoolawah	MS(C)	1900's	
COLOSSEUM	70km SE of Gladstone	MS	1899	1905
COOMINYA		RP12/346	ND	
CORDALBA	11km NW of Childers	MS	1893	1896
CUMONJU	8km S of Gin Gin	MS(C)	1902	
DAINTREE		MS	ND	
DALVEEN		RP10/75	ND	
DALYSFORD	8km SW of Gin Gin	MS	1913	
DUARINGA		RP12/192	ND	
DUINGAL	15km SSE of Gin Gin	MS	1903	1913
DULBYDILLA		RP12/154	ND	
EASTERN BOYNE	28km SE of Calliope	MS.	1903	1906
		EB, E Boyne, East Boyne Goldfield		
EPRAPAH CREEK	6km S of Cleveland	MS, Crown Seal	1910	1913
EROMANGA	155km WSW of Thargomindah	MS		
FAIRYMEAD	9km N of Bundaberg	ORS. Violet	1905	1909
FOREST HILL		RP10/49	ND	
GLENEAGLE	6km NNW of Beaudesert	MS	ND	
GOGANGO	14km WSW of Westwood	MS	1905	
GOOMERI		RP12/639	ND	
GOONDOON	16km NE of Gin Gin	MS	1903	1906
GOOTCHIE	12km N of Theebine	MS	1905	
GORDON LANE	3km N of Mount Morgan	MS	ND	1901
		Gordons Lane, G L and Diagonals		
GOWRIE JUNCTION		RP10/58	ND	
GREEN SWAMP	10km SE of Gin Gin	MS	1898	
HUXLEY	3km NW of Childers	MS(C)	1901	
INVICTA	22km W of Bundaberg	MS, MS(C)	ND	1900
IVERAGH	38km SE of Gladstone	MS	1902	1905
JIMNA	45km W of Nambour	MS(C)	1907	
KALANGARA	6km NW of Woodford	MS	1913	
KENMORE	10km SW of Brisbane	MS	1897	
KILKIVAN		RP10/318	ND	
KIRRA	30km SSE of Southport	SLR. 3 Line	1912	
KOLAN SOUTH	20km SW of Bundaberg	MS	1901	1904
KULGUN	7km N of Boonah	MS(C)	1910	
LABRADOR	2.5km NW of Southport	MS	ND	
LANDBOROUGH		RP12/489	ND	
LANGMORN	15km S of Raglan	MS	1905	1909

QUEENSLAND STEEL DATESTAMPS – COMMONWEALTH PERIOD

MACALISTER		RP10/84	ND	
MACROSSAN BRIDGE	22km ENE of Charters Towers	MS	1881	
MARATHON	50km S of Richmond	MS	1906	
MAROON	18km W of Rathdowney	MS	1902	1909
MAROONDAN	6km ENE of Gin Gin	MS	1907	
MERINDA	8km W of Bowen	MS	1904	
MERINGANDAN		RP10/97	ND	
MIALLO	5km N of Mossman	MS	1898	1899
MIARA	29km E of Rosedale	MS	1903	1913
MIVA	5km W of Theebine	MS	1904	
MONKLAND		RP10/455	ND	
MOORLANDS	21km NW of Bundaberg	MS	1899	1905
MORVEN		RP10/332	ND	
MOUNT COLLIERY	26km E of Warwick	Crown Seal	ND	
MOUNT JACOB	10km N of Many Peaks	MS, ORS Blue	1900	1904
MOUNT LARCOM	30km W of Gladstone	ORS Black, MS Mount Larcom R S	1903	1907
MOUNT RAINBOW	50km S of Mount Larcom	MS	ND	
MUCKADILLA		RP12/99	ND	
MULLET CREEK	15km E of Rosedale	MS	1911	
MUNGALLALA	45km E of Morven	MS(C) Mungalalla	1903	
MURPHYS CREEK		RP10/53	ND	
MURRAYS CREEK		RP12/586	ND	
NOBBYS SIDING		RP12/351	ND	
NORTH ARM	13km N of Nambour	MS	1894	
NORTON	26km N of Many Peaks	MS	1904	
OLYMPUS	6km SE of Gin Gin	MS	1906	
OWANYILLA	18km S of Maryborough	MS. Owanilla	1899	
PARSONS POINT	4km E of Gladstone	SLR, MS	1904	1912
PIALBA		RP10/568	ND	
PICCADILLY	30km S of Hillgrove	MS(C)	1907	
PIMPAMA		RP12/425	ND	
PYEEALLEY	10km W of Gladstone	MS	ND	
REID RIVER		RP12/237	ND	
RODDS BAY	28km SE of Gladstone	MS	1900	1907
SAN JOSE	11km W of Raglan	MS	1894	1899
SELLHEIM	18km NE of Charters Towers	MS	1889	
TARGINNIE	16km W of Gladstone	MS. Targinnie Gold Field	1902	1905
TARINGA		RP10/17	ND	
TIRROAN	3km SW of Gin Gin	MS	1905	
TIRROAN	3km SW of Gin Gin	RP12/171	ND	
TOOLBURRA		RP10/95	ND	
TOOLOOA	10km S of Gladstone	ORS. Violet, MS	1902	1913
TOONDA	10km NW of Raglan	MS	1903	1904
TUNGAMUL	20km NE of Rockhampton	MS. Tungamull	1899	
ULAM	21km WSW of Raglan	MS	1898	
VALLEY OF LAGOONS	110km W of Ingham	MS	1868	
WALTERHALL	3km N of Mount Morgan	MS	1910	
WESTBROOK		RP12/61	ND	
WIGTON	26km N of Proston	SLR. Black	ND	
WOLCA SIDING	6km NW of Mount Perry	MS. Wolca	1902	1930
WOLSTON		MS	1916	
WONBAH	10km N of Mount Perry	MS	ND	1913
WOODY CAMP	6km SW of Clifton	MS	1910	
WOOLOOWIN	6km N of Brisbane	MS(C)	ND	
WOOLOOWIN	6km N of Brisbane	RP10/7	ND	
WOOROONA	45km SW of Duaranga	MS	1906	
YANGAN		RP10/109	ND	
YARWUN	15km W of Gladstone	MS	1901	1904
YARWUN	15km W of Gladstone	RP12/657	ND	
YULEBA		RP10/91	ND	

REVISED LIST OF MANUFACTURED “ARCHIVAL” MATERIAL

A			BARABON	5s	6 FE 71
ABERCORN	5s	11 JE 74	BARABON	5s	26 NO 71
ABERCORN	5s	30 SE 74	BARDON SOUTH	5tx(s)	8 NO 69
ABERGOWRIE	6s	30 NO 72	BAREE	5s	20 JE 75
ABERGOWRIE	6s	30 SE 74	BAREE	5s	30 JE 75
ACLAND	5s	30 NO 72	BARTLE FRERE	5s	22 AU 73
ACLAND	5s	3 JA 9-	BARTLE FRERE	5s	Scrambled
ACLAND	6s	24 FE 74	BEECHER	1	15 AP 30
ACLAND	6s	24 FE 98	BEECHER	1	31 MR 72
ACLAND	6s	28 FE 98	BEECHMONT	5s	12 MY 73
ADAVALE	6s	32 NO 71	BEECHMONT	5s	2 OC 75
ADAVALE	6s	31 JA 91	BEELBEE	5	15 AP 57
AEROGLEN	5(s)	16 SE 72	BEELBEE	5	Scrambled
AEROGLEN	5(s)	9 MR 77	BELAHVILLE	5s	2 NO 67
ALBION	5s	22 AU 84	BELAHVILLE	5s	3 OC -4
ALICE	1	9 DE 29	BEMERSIDE	5s	21 AP 73
ALICE	1	18 JE 31	BEMERSIDE	5s	31 JA 76
ALICE	1(s)	7 OC 72	BENARABY	1	25 NO 29
ALLIGATOR CREEK	5(s)	11 NO 54	BENARABY	1	3 DE 9-
ALLIGATOR CREEK	5(s)	11 NO 5	BENOWA	5	10 NO 63
ALLORA	6s	20 JY 72	BENOWA	5	Scrambled
ALLORA	6s	20 JY 84	BERAJONDO	4	-- FE -9
AMBROSE	1(ii)	7 AU 28	BETA	6s	20 JA 73
ANDERSONVILLE	5	13 JA 57	BETHANIA	5s	29 SE 73
ANDERSONVILLE	5(s)	13 AU 62	BIBOOHRA	5s	30 NO 73
ANGLERS PARADISE	5s	30 SE 72	BILINGA	5s	30 AP 72
APPLETHORPE	5s	11 ?? 71	BILINGA	5s	30 AP 75
APPLETREE CREEK	6s	25 JY 73	BILOELA	1	8 FE 70
APPLETREE CREEK	6s	25 JY 76	BILWON	5s	22 SE -1
APPLETREE CREEK	6s	25 JY 75	BILYANA	5s	11 JY 66
ARCHER	4	13 FE 30	BILYANA	5s	17 FE 72
ARCHER	4	14 SE 75	BINBEE	5s	11 DE 69
ARCHER	4(s)	14 FE 75	BINBEE	5s	11 AP 64
ARCHERFIELD	5(ii)x	16 NO 54	BINGERA PLANTATION	5s	31 MY 73
ASPLEY	5sx	Scrambled	BINGERA PLANTATION	5s	31 MY 76
AUBIGNY	5s	20 MR 65	BINJOUR	5	15 SE 59
AUBIGNY	5s	20 MR 67	BINJOUR	5	15 AU 62
AUCHENFLOWER	5s	31 MY 71	BINJOUR	5	15 AP 04
AUCHENFLOWER	5x(s)	18 AU 71	BLACKSTONE	5s	4 MR 75
AUCHENFLOWER	5x(s)	19 DE 68	BLACKSTONE	5s	4 MR 77
AUGATHELLA	6s(ii)	1 MR 64	BLAIR ATHOL	5	18 JA 57
AVENELL HEIGHTS	5s	10 DE 64	BLAIR ATHOL	5(s)	13 JA 71
AVENGLIN	5	24 AP 57	BLAIR ATHOL	5(s)	13 JA 74
AVONDALE	5	21 DE 71	BLAIR ATHOL	5s	3 AU 74
AVONDALE	5(s)	28 DE 84	BLENHEIM	5s	1 MY 70
AYR EAST	5s	21 DE 68	BLENHEIM	5s	33 JE __
AYR EAST	5s	31 DE 71	BLUE MOUNTAIN	5	25 OC 59
AYTON	5s	Q JE 74	BLUE MOUNTAIN	5	19 SE 68
			BLUE MOUNTAIN	5	25 OC 92
			BLUE MOUNTAIN	5	11 AP 68
B			BLUEWATER	5(s)	11 AP 88
BACK PLAINS	5s	20 AU 78	BOGANTUNGAN	5s	11 DE 62
BADDOW	5s	16 NO 72	BONGEEN	5s	28 NO 86
BADDOW	5s	16 JY 83	BONGEEN	5s	28 NO 76
BAFFLE CREEK	1	15 DE 29	BOOGAN	5(s)	23 OC 75
BAFFLE CREEK	1	17 DE 65	BOOGAN	5(s)	27 JY 63
BAFFLE CREEK	1(s)	15 AU 68	BOOGAN	5s	4 JY 78
BAKERS CREEK	5s	13 JY 64	BOOLBOONDA	5s	24 OC 65
BAKERS CREEK	5s	10 MR 7_	BOOLBOONDA	5s	34 AP 78
BAKING BOARD	5(s)	21 __ __	BOONARGA	5s	21 NO 68
BALFES CREEK	5s	5 JY 64	BOONARGA	5s	31 OC 77
BALLUGAN	5	25 DE 69	BOONDOOMA	5s	8 SE 76
BALMORAL HEIGHTS	5s	30 MY 75	BOONDOOMA	5(s)	8 SE 71
BAMBAROO	5s	10 AP 73	BOONDOOMA	5	24 AU 43
BAMBAROO	5s	30 AP 74	BOONOOROO	5	__ __ 68
BANCROFT	5s	19 JE 67	BORALLON	5s	28 NO 75
BANCROFT	5s	9 JE __	BOULIA	5s(iii)	None
BANOON	5x	16 JE 57	BOULIA	5s(iii)	13 JA 64
BANOON	5x(s)	21 JY 71	BOWEN	5(i)(s)	1 DE 86
BAPAUME	5s	5 NO 79			

QUEENSLAND STEEL DATESTAMPS - COMMONWEALTH PERIOD

BOWEN	5(s)	1 DE -6	CANAGA	5	3 JE 65
BOWEN	6st(i)	28 NO-6	CANAL ESTATES	6s	11 DE 68
BOWEN WEST	5(s)	31 AU 71	CANAL ESTATES	6s	1 DE 51
BOWEN WEST	5s	21 AU 71	CANIAVIEW	5s	2 JY 70
BOWKETTS	5s	14 JA 71	CANIAVIEW	5s	2 JY 72
BOYNE ISLAND	6	2 JE 71	CANNINDAH	5s	19 DE 70
BOYNE ISLAND	6s	2 JE 76	CANNINDAH	5	10 JY 57
BRAMBLE HEIGHTS	5tx	25 MY 49	CANNINDAH	5(s)	30 NO 72
BRAMBLE HEIGHTS	5x(s)	22 SE 72	CANNONVALE BEACH	5s	3 AP 73
BRAMBLE HEIGHTS	5x(s)	18 MR 71	CANNONVALE BEACH	5	10 AU 58
BRAMBLE HEIGHTS	5x(s)	3- AU -3	CANNONVALE BEACH	5(s)	31 JY 76
BRAMPTON ISLAND	5s	22 JY 73	CAPTAINS MOUNTAIN	5s	6 JY 69
BRAMPTON ISLAND	5s	18 JY 68	CAPTAINS MOUNTAIN	5s	6 JY 78
BRAMPTON ISLAND	5s	8 JY 74	CARINA EAST	5s	13 NO 65
BRINGALILLY	5	15 AP 59	CARINA EAST	5s	13 NO 67
BRINGALILLY	5(s)	11 NO 68	CARINA EAST	5s	- AP 51
BRINGALILLY	5s	12 DE 70	CARINA HEIGHTS	5xs	13 MY 82
BRINGALILLY	5s	11 NO 76	CARINA HEIGHTS	5xs	13 MY 72
BRIXTON	5s	11 - 77	CARINA NORTH	5sx	28 FE 84
BROADBEACH JUNCTION	5s	5 AU --	CARMILA WEST	5s	30 AP 68
BROADBEACH JUNCTION	6st	2 AP 78	CARMILA WEST	5s	--- 75
BROADBEACH JUNCTION	6st	25 OC 74	CARSTAIRS	5(s)	18 DE 69
BROADBEACH JUNCTION	6st	13 JY 73 (INV)	CARSTAIRS	5	11 JA 59
BROOKFIELD	5	15 AP 55	CARSTAIRS	5(s)	1- NO 71
BROOKFIELD	5(s)	24 JA 70	CATHU	5(s)	14 DE 68
BROOKS ROAD	5	16 FE 51	CATHU	5	24 AP 59
BROOKS ROAD	5	16 FE 54	CATHU	5(s)	34 AU -3
BROOKS ROAD	5(s)	30 SE 68	CAWARRAL	1s	25 AP 76
BROWNS LEIGH	5	25 NO 53	CAWARRAL	1	18 NO 35
BROWNS LEIGH	5	None	CAWARRAL	1(s)	6 - - 78
BROWNS LEIGH	5(s)	16 AU 78	CEDAR GROVE	5	21 JA 58
BUARABA	5s	11 MR 56	CEDAR GROVE	5	14 AU 68
BUCCA	5	15 JE 50	CEMENT MILLS	5s	13 NO 73
BUCCA	5	18 AU 56	CHARLEVILLE EAST	5s	30 DE 72
BUCCA	5	6 JE 59	CHARLEVILLE RLY	5t(s)	22 NO 68
BUCCA	5(s)	1 JE 68	CHARLEVILLE RLY	5t(s)	2 NO 65
BUNBURRA	5	25 AP 5_	CHARLEVILLE RLY	5t(s)	-- SE 51
BUNBURRA	5(s)	1 MY 7-	CHELMER	5s	20 OC 65
BUNDABERG	6st	10 JY 84	CHELMER	5s	2- NO -0
BUNGUNDARRA	5	25 JY 42	CHERBOURG	5s	13 MR 86
BUNGUNDARRA	5(s)	30 DE 67	CHERMSIDE NORTH	5s	20 NO 65
BUNGUNDARRA	5(s)	30 DE 73	CHERMSIDE NORTH	5s	20 MR 76
BUNYA MOUNTAINS	6	29 SE 72	CHORREGON	5s	27 JY 74
BURDEKIN	5s	17 AP 74	CHORREGON	5s	29 SE 76
BURDEKIN (3)	5	14 NO 56	CHURCHILL	5	25 SE 38
BURDEKIN (3)	5(s)	17 AP 74	CINNABAR	5s	8 MY 71
BURRA BURRI	5	2 MR 59	CLAREDALE	5(s)	18 JY 88
BURRA BURRI	5(s)	26 AP 67	CLAYFIELD	5(i)x(s)	3 MR 72
BURRA BURRI	5(s)	12 MR 59	CLAYFIELD	6s	6 AU 86
BYFIELD (2)	5	16 MR 35	CLAYFIELD. ARCS 1, ?	5x	None
BYFIELD (2)	5	15 MR 38	CLEVELAND EAST	5s	-1 AU -0
BYFIELD (2)	5(s)	26 MR 68	CLIFTON BEACH	5s	2 JE 69
BYFIELD (2)	5(s)	31 - 75	CLIFTON BEACH	5s	4 OC 74
BYRNESTOWN	5s	15 MY 62	CLINTONVALE	5	22 JA 58
BYRNESTOWN RAIL	1x(s)	17 OC 57	CLINTONVALE	5(s)	24 AP 75
			CLINTONVALE	5(s)	7 JE 77
C			CLOHESY	5(s)	17 DE 57
CAFFEY	5s	21 DE 68	CLOHESY	5	12 OC 50
CAFFEY	5s	31 SE 75	CLOHESY	5(s)	31 DE 62
CAIRNS WEST	5(s)	18 DE 75	CLONDUFF	5s	24 FE 70
CAIRNS WEST	5(s)	9 MY 52	CLONDUFF	5s	25 FE 70
CAMELOT	5s	7 AU 74	CLONDUFF	5s	25 FE 80
CAMELOT	5s	7 AU 75	CLOYNA	5s	10 JA 74
CAMERON DOWNS	5	21 JA 39	COALSTOUN LAKES	5s	21 MY 74
CAMERON DOWNS	5	24 FE 42	COALSTOUN LAKES	5s	31 MY 76
CAMERON DOWNS	5	4 AP 64	COLEYVILLE	1	14 NO 29
CAMP HILL POST DEPOT	5	25 MR 54	COLEYVILLE	1(s)	25 NO 59
CAMP HILL POST DEPOT	5(s)	27 MR 71	COLEYVILLE	1(s)	-- JE -3
CAMPWIN BEACH	5(s)	13 SE 71	COLSTON PARK	5(s)	18 AU 69
CAMPWIN BEACH	5	25 MR 59	COLSTON PARK	5	26 AU 53
CAMPWIN BEACH	5(s)	3 SE 76	COLUMBOOLA	5s	8 JY 70

QUEENSLAND STEEL DATESTAMPS – COMMONWEALTH PERIOD

COOBERRIE	5(s)	13 AP 68	DISMAL CHANNELS	5s	None
COOBERRIE	5	16 MR 43	DOSMAL CHANNELS	5s	15 AP 68
COOBERRIE	5(s)	30 AP 53	DRAYTON	5s	3 MY 66
COOEE BAY	5s	17 MR 61	DROMEVIEW	5(s)	22 SE 70
COOLABUNIA	5s	20 NO 68	DROMVIEW	5(s)	22 SE 68
COOLABUNIA	5s	25 JE 76	DROMVIEW	5	15 OC 53
COOLADDI	5s	20 NO 68	DUCHESS	6s	30 SE 87
COOMERA (2)	5s	24 OC 68	DURONG SOUTH	5s	19 AU 69
COOMERA (2)	5s	24 FE -7	DURONG SOUTH	5s	29 AU 30
COONGoola	5	15 JA 52	DUTTON PARK	5s	6 MY_8
COONGoola	5s	15_Y 72	DYVENOR DOWNS	5s	6 JE 71
COORANGA NORTH	5s	28 SE 84			
COOYAR	5s	1 MY 69	E		
CORDELIA	5(s)	7 DE 57	EAST HALDON	5	___ 53
CORDELIA	5	11 JA 69	EAST IPSWICH	5	14 JA 57
CORDELIA	5(s)	15 JA 57	EAST IPSWICH	5(s)	18 DE 71
CREDITON TO	5(s)	7 DE 57	EAST IPSWICH	5(s)	3 JY 76
CREDITON TO	5	13 DE 67	EAST PALMERSTON	5	22 JA 57
CREDITON TO	5(s)	13 AU 55	EAST PALMERSTON	5(s)	24 NO 74
CRIBB ISLAND	5s	20 NO 68	EBBW VALE	5s	30 AP 76
CRIBB ISLAND	5s	3- JA -4	EDUNGALBA	1(ii)	29 SE 78
CROMARTY	5s	3 AP 68	EIGHT MILE PLAINS	5s	31 DE 65
CROMARTY	5s	-- AP 6-	EIGHT MILE PLAINS	5s	31 DE 75
CROWNTHORPE	5	22 SE 50	EILDON	5s	Scrambled
CULGOWIE	5	11 JE 53	EILDON	6s	Scrambled
CULGOWIE	5(s)	20 NO 70	EIMEO	5(s)	0 NO 69
CULGOWIE	5(s)	28 FE 77	EIMEO	5(s)	10 JA 72
CURRA	5s	6 MR 70	EIMEO	5	13 DE 57
CURRIWILLINGHI	Unfr.	30 SE/74	EINASLEIGH	1(ii)	-- OCT 17
CUSHNIE	5	20 NO 50	ELBOW VALLEY	5s	15 JA 66
CUSHNIE	5(s)	16 OC 67	ELBOW VALLEY	5s	17 MR 74
CUSHNIE	5(s)	36 OC 6-	ELIMBAH	5s	5 OC 79
			ELLIOTT CROSSING	5	3 MR 55
D			ELLIS BEACH	5s	12 OC 63
DAINTREE	5s	32 JA 25	ELLIS BEACH	5s	3 JY 61
DAINTREE	5s	23 NO 65	ELSTON	1	11 NO 31
DALBEG	5(s)	-- AU 59	ELSTON	1	11 DE 33
DALBERG	5	18 JA 57	ELSTON	1	9 NO 22
DALBERG	5(s)	23 DE 67	EMU VALE	5s	14 DE 75
DALBERG	5(s)	23 DE 68	ENOGGERA	5s	16 NO 74
DALLACHY	5(s)	4 JA 68	ETON NORTH	5	19 NO 56
DALLACHY	5	18 MY 57	ETON NORTH	5s	5 OC 99 (OC inv)
DALLACHY	5(s)	4 JA 71	EUBENANGEE	5	10 JY 41
DALLARNIL	5	4 JY 3-	EUBENANGEE	5	16 SE 63
DARADGEE	5	15 NO 53	EUBENANGEE	5	28 DE 66
DARADGEE	5	26 FE 39	EVANDEAN	5	17 FE 54
DARADGEE	5(s)	25 DE 73	EVANS LANDING	6s	24 FE 74
DARADGEE	5(s)	31 JE 61	EVANS LANDING	6s	34 FE 79
DARR CREEK	5s	26 FE 57	EVANS LANDING	6s	24 FE 74
DARR CREEK	5s	26 MR 67	EVELY CENTRAL	5(s)	26 NO 92
DARTMOUTH	5s	2 SE 69	EVELYN CENTRAL	5(s)	16 MY 67
DARTS CREEK	5	29 NO 54	EVERTON PARK EAST (PK)	5(s)	11 FE 77
DARTS CREEK	5	29 NO 43	EVERTON PARK NORTH	5s	28 JA 77
DAYMAR	6x	18 MY 88			
DAYMAR. P.C. REMOVED,	6x	29 JE 74	F		
DEERAGUN TO	5	16 MY 55	FAIRBAIRN DAM	6s	28 JE 70
DEERAGUN TO	5	36 MY -1	FAIRBAIRN DAM	6s	19 DE 73
DEERAL	5s	3- OC -9	FAIRBAIRN DAM	6s	28 JE 74
DELTA TO	5	25 MY 53	FAIRDALE	5(s)	9 OC 68
DELTA TO	5	3 NO 55	FAIRDALE	5	14 MY 57
DELTA TO	5(s)	1 DE 70	FAIRDALE	5	19 DE 47
DELTA TO	5(s)	1 DE 78	FAIRDALE	5(s)	Scrambled
DEPOT HILL	5(s)	29 -- 59	FAIRFIELD	6s	13 NO 76
DEVERSOIR (4696)	6s	18 FE 74	FAIRYLAND	5s	10 DE 60
DEVERTON	5	21 AU 57	FAIRYLAND	5s	10 JA 65
DEVERTON	5(s)	10 DE 70	FAIRYLAND	5s	__ FE 65
DEVERTON	5(s)	36 FE 61	FAIRYMEAD	5s	31 MY 70
DIDCOT	5s	17 DE 65	FAIRYMEAD	5s	31 MY 76
DIDCOT	5s	None	FARLEIGH	5s	27 MY 71
DINMORE	5s	19 SE --	FARLEIGH	5s	27 MY 13
DINMORE (WIDE LETTERS)	5s	5 NO 7-	FARNSFIELD	5(s)	19 JY 68

QUEENSLAND STEEL DATESTAMPS – COMMONWEALTH PERIOD

FARNSFIELD	5	16 FE 59	GOOSE PONDS	5s	20 MY 64
FARNSFIELD	5(s)	19 JY -7	GOOSE PONDS	5s	-- MY 6-
FELTON EAST	5s	7 AP 60	GOOVIGEN	6s	4 AU 69
FELUGA	5s	31 MY 64	GORANBA	5s	17 JA 66
FERNLEES	1s	14 OC 72	GORANBA	5s	7 JE 66
FERNLEES	1(s)	14 OC 65	GORE	5s	9 FE 87
FISHERY FALLS	5s	20 DE 65	GOWRIE JUNCTION	5(s)	15 MR 61
FISHERY FALLS	5s	Scrambled	GOWRIE JUNCTION	5	12 NO 56
FLAGGY ROCK	5s	14 AU 71	GOWRIE JUNCTION	5(s)	5 MR 52
FLAGSTONE CREEK	5s	16 NO 67	GRADULE	5s	10 JA 66
FLAGSTONE CREEK	5s	16 NO 71	GRADULE	5s	2- AU -8
FLINTON	5s	3 AP 68	GRANADA	5	25 MY 43
FLINTON	5s	-- AP 75	GRANADA	5(s)	10 AU 70
FOREST HILL	5s	2- JA 63	GRANDCHESTER	5s	27 OC 60
FREDERICKSFIELD	5(s)	21 OC 70	GRAYS GATE	5s	10 FE 68
FREDERICKSFIELD	5	22 AP 57	GRAYS GATE	5s	10 FE 59
FREDERICKSFIELD	5(s)	21 OC 78	GREENBANK	5	15 FE 50
FREESTONE	5(s)	18 NO 70	GREENBANK	5(s)	13 JY 62
FREESTONE	5	19 DE 58	GREENBANK	5(s)	18 MY 65
FREESTONE	5s	5 AU --	GREENBANK	5(s)	-0 JY 78
			GREENMOUNT	5s	27 JA 64
			GREENMOUNT	5	16 AU 58
G			GREENMOUNT	5s	18 MY 90
GALLOWAYS HILL	5(s)	6 MR 64	GREENMOUNT	5st	27 FE 57
GARBUTT	6s	9 MR 88	GREENMOUNT EAST	5s	37 SE 65
GAYTHORNE	5s	24 NO 63	GREENSLOPES	5s	22 JA 74
GIGOOM	5	15 NO 55	GREENSLOPES	5s	31 MY -5
GIGOOM	5(s)	16 FE 69	GREENSLOPES REPAT HO	5s	16 OC 84
GILBERT RIVER	5s	14 NO 63	GREERS	5s	13 DE 68
GILBERT RIVER	5s	4 SE 79	GREERS	5	17 AU 56
GILIGULGUL	5s	18 JA 66	GREERS	5(s)	13 DE 6-
GILIGULGUL	5(s)	18 JY 76	GREGORS CREEK	5(s)	30 NO 67
GILLIAT	5s	20 JA 64	GREGORS CREEK	5	26 SE 45
GILLIAT	5s	-- JE 67	GREGORS CREEK	5(s)	30 JE 67
GINDIE	6s	2 OC 98	GREYMARE	5s	18 NO 65
GIRU	6s	3 JA 80	GREYMARE	5s	30 JY --
GLADFIELD	5s	30 SE 75	GROSMONT	5s	12 SE 70
GLADSTONE SOUTH	6s(i)	16 SE 85	GROSMONT	5s	12 SE 75
GLADSTONE VALLEY	6s	12 DE 70	GROSVENOR	5	20 MY 38
GLADSTONE VALLEY	6s	26 AU 74	GROVELY	5s	11 NO 63
GLADSTONE VALLEY	6(s)	32 SE 70	GROVELY	5s	31 AU 71
GLADSTONE VALLEY	6s	26 AU 67	GROVELY WEST	5tx(s)	15 DE 65
GLAMORGAN VALE	5	12 MR 64	GROVELY WEST	5tx(s)	15 OC 75
GLAMORGAN VALE	5	15 JE 70	GUMLU	5s	7 AP 53
GLEESON	5s	18 FE 69	GUNDIAH	5s	11 DE 65
GLEN GEDDES	1	7 MY 72	GUNDIAH	5s	33 AP 7-
GLEN GEDDES	1(s)	7 MY 72	GUNNEWIN	5(s)	19 AU 68
GLEN GEDDES	1(s)	7 JE 76	GUNNEWIN	5	25 JE 54
GLENARBON	5s	19 NO 74	GUNPOWDER	6s	24 JY 74
GLENARBON	5s	9 JE 74	GURULMUNDI	5s	24 NO 63
GLENEAGLE	5(s)	18 JA 66	GURULMUNDI	5s	4 OC -5
GLENEAGLE	5	10 JA 54			
GLENEAGLE	5(s)	30 SE 76			
GLENELLA	5s	11 JA 75	H		
GLENELLA	5s	9- JA 76 76 inv	HABANA	5s	19 FE 66
GLENLEIGH	5s	13 AU 70	HABANA	5s	19 FE -0
GLENLYON DAM	5s	17 DE 73	HADEN	5	16 AU 58
GLENLYON DAM	6s	17 JA 67	HADEN	5(s)	22 FE 92
GLENNIE HEIGHTS	5s	20 AP 74	HADEN	6s	22 FE 92
GLENNIE HEIGHTS	5s	-0 AP 70	HAMBLEDON	5s	24 NO 63
GLENORE GROVE	5s	15 JY 75	HAMBLEDON	5s	21 NO 66
GOGANGO	5s	16 NO 65	HAMBLEDON	5s	31 NO 68
GOGANGO	5s	-3 OC 37	HAMBLEDON	5s	31 NO 59
GOOMBI	5s	14 NO 65	HAMPTON	5(s)	19 NO 73
GOOMBI	5s	1 AU 73	HAMPTON	5	23 AP 50
GOOMBURRA	5s	24 SE 73	HAMPTON	5s	36 AU 64
GOOMINGLAH RANGE	5	15 NO 45	HANDLEBAR HILL	5	4 JY 55
GOOMINGLAH RANGE	5	28 JA 7	HANDLEBAR HILL	5	24 JE 2
GOOMINGLAH RANGE	5(s)	17 FE 58	HARLAXTON	5(s)	21 JE 67
GOONDI	5s	31 OC 79	HARLAXTON	5	21 JA 51
GOORAY	5s	16 JA 66	HARLIN	5s	24 MR 66
GOORAY	5s	6 JA 71	HARLIN	5s	1 DE -2

QUEENSLAND STEEL DATESTAMPS – COMMONWEALTH PERIOD

HARRISTOWN	5(s)	37 NO 71	JULATTEN	5s	8 FE 74
HARRISTOWN	5	18 JA 60	JUNCTION VIEW	5	1 JY 37
HARRISTOWN	5(s)	20 JE 63	JUNCTION VIEW	5	19 NO 48
HATTON VALE	5(s)	32 NO 65	JUNCTION VIEW	5	12 OC 78
HATTON VALE	5	13 DE 56			
HATTON VALE	5(s)	24 OC 74	K		
HAZELDEAN	5(s)	-3 AU -6	KABRA	1(s)	22 FE 70
HAZLEDEAN	5(s)	3 AU 67	KABRA	1(s)	?? FE 76
HAZLEDEAN	5	17 AU 53	KAJABBI	5s	16 FE 64
HERMIT PARK	5s(ii)	28 JA 66	KAJABBI	5s	16 FE 74
HERMIT PARK	5s	5 AP 79	KALAPA NORTH	5	20 JA 57
HERMIT PARK	5s	6 AP 88	KALAPA NORTH	5(s)	28 NO 68
HERMIT PARK	6s	21 FE 74	KALAPA NORTH	5(s)	18 OC 51
HETHERINGTON	6s	18 MR 67	KALARKA	5	21 NO 48
HIDDEN VALLEY	6st	-- FE 87	KALARKA	5(s)	2_ DE 70
HIGHGROVE	5	18 DE 53	KALARKA	5(s)	30 AP 76
HIGHGROVE	5(s)	9 AU 7-	KALINGA	5s	7 MR 67
HILLVIEW	5s	30 AP 76	KALPOWAR	5s	3 MR 84
HOCKLEY	5s	13 OC 58	KALUNGA	5s	2 DE 66
HODGSON	1	20 MR 36	KALUNGA	5s	2 DE 79
HODGSON	5s	29 AU 66	KAMILAROI	5	16 AP 45
HOLLAND PARK SOUTH	6s	15 MR 75	KAMILAROI	5	None
HOLLAND PARK SOUTH	6s	15 MR 77	KANDANGA UPPER	5	20 DE 56
HOLLAND PARK WEST	5st	5 JE 88	KANDANGA UPPER	5(s)	-- JA -9
HOME HILL	5s(ii)	19 AU 88	KARARA	5s	16 FE 90
HOME BUSH	5s	4 JA 73	KARUMBA	5	10 AU 38
HORSESHOE BAY	6s	24 JA 82	KARUMBA	5	7 AU 43
HUGHENDEN	5	27 JY 54	KELLOW	5s	16 OC 67
HUT CREEK	1	25 NO 30	KELLOW	5s	6 MR 78
HUT CREEK	1(s)	15 MY 59	KELSEY CREEK	5	11 DE 43
HUT CREEK	1(s)	7 MY -8	KELSEY CREEK	5(s)	28 JY 65
			KELSEY CREEK	5(s)	28 JY 64
I			KENNEDY	5(s)	31 JA 76
IDLEWILDS	6s	9 NO 74	KENTVILLE	5s	15 JA 64
IDLEWILDS	6s	9 OC 78	KENTVILLE	5s	15 JA 73
ILBILBIE	5s	19 JE 74	KEPNOCK	5s	17 JA 66
INALA HEIGHTS	5(s)x	1-DE 62	KEPNOCK	5s	8 SE 67
INALA HEIGHTS	5(s)tx	-3 AP 75	KEPNOCK	5s	7 FE 6-
INGOLDSBY	5s	21 DE 65	KERRY	5	15 DE 37
INGOLDSBY	5s	21 JE 74	KERRY	5	31 JY 39
INKERMAN	5s	21 DE 63	KERRY	5(s)	1- AP 77
INKERMAN	5s	27 MR 75	KIDSTON	5s	20 JA 65
INNISFAIL EAST	5	23 JE 50	KIDSTON	5s	30 SE 88
INNISFAIL EAST	5(s)	10 NO 65	KINGSTHORPE	5s	1 NO 90
INNISFAIL EAST	5(s)	12 SE 54	KIRWAN	6st(i)	8 AP 88
INNISFAIL WEST	5	1 JA 2	KIRWAN	6st(ii)	10 MY - -
INNISFAIL WEST	6s	Scrambled	KLEINTON	6s	20 MY 88
INNISPLAIN	5	20 AU 62	KOAH	5s	19 DE 64
INNISPLAIN	5(s)	29 JE 78	KOAH	5s	19 DE 79
IRVINGDALE	5s	10 JA 64	KOKOTUNGO	5	17 NO 38
ISIS JUNCTION	5	25 NO 38	KOKOTUNGO	5(s)	22 DE 75
ISIS JUNCTION	5(s)	16 MY 67	KOKOTUNGO	5(s)	7 FE 17 17 inv
IVERAGH	1(s)	17 AU 58	KOLAN SOUTH	5s	21 SE 74
IVERAGH	1	15 DE 29	KOLAN SOUTH	5s	31 SE 02
IVERAGH	1(s)	2 FE 76	KOONKOOL	5	13 JA 54
			KOONKOOL	5(s)	27 NO 73
J			KOUMALA SOUTH	5	29 AU 49
JACKSON	6s	19 JA 74	KOUMALA SOUTH	5(s)	9 AU 60
JACKSON	6s	29 FE 88	KOWANYAMA	5s	17 __ 69
JAPOONVALE	5s	16 JA 66	KULPI	5s	18 JA 64
JAPOONVALE	5s	21 JE 74	KULPI	5s	18 IC 83
JIMNA	5	26 NO 70	KUMBARILLA	5s	21 AP 72
JIMNA	5(s)	26 NO 74	KUNWARARA	1(s)	7 MR 70
JIMNA	5(s)	2 MR 71	KUNWARRA	1	19 MR 65
JINDALEE	5s	6 AP 69	KUNWARRA	1(s)	19 AP 71
JONES HILL	5s	14 JA 66	KURIDALA	5s	18 OC 77
JONES HILL	5s	1- AU 70	KURILPA	6s	20 AP 70
JOSKELEIGH	5	10 DE 56	KURILPA	6s	20 AP 74
JOSKELEIGH	5(s)	16 DE 65	KURILPA	6sx	20 AP 79
JOSKELEIGH	5(s)	17 JE 71	KURUMBUL	5s	30 JA 66
JOSKELEIGH	5(s)	8 MY --	KURUMBUL	5s	30 JE 76

QUEENSLAND STEEL DATESTAMPS – COMMONWEALTH PERIOD

L			MATER HILL	6st	28 JE 85
LAKE CLARENDEN	5s	26 NO 76	MAXWELTON	5s	8 MR 91
LAMB ISLAND	5s	22 NO 65 (?)	MAYTOWN	1	Ç9 JA 43
LAMINGTON	5s	7 MR 78	McKINLAY	5s	22 MR 90
LANARK	5	22 JE 54	MEANDARRA	5s(ii)	37 NO 76
LANARK	5s	None	MELINDA DOWNS	5s	11 JA 66
LANGLO CROSSING	5s	26 SE 73	MELINDA DOWNS	5	13 JA 58
LANGSHAW	1	26 AU 42	MEMERAMBI	5	5 JA 44
LANGSHAW	1	27 OC 22	MEMERAMBI	5(s)	15 MY 68
LARAVALE	5s	36 JE 6-	MEMERAMBI	5(s)	15 MY 66
LAWARRA	5	14 - 54	MERINDA	5s	0 SE 76
LEYBURN	6s	6 SE -9	MERINDA	6s	23 JE 75
LILYDALE	5(s)	15 JA 66	MERINGANDAN	5	18 AU 58
LAMB ISLAND	5s	22 NO 65 (?)	MERINGANDAN	5(s)	7 MR 88
LILYDALE	5	21 MY 50	MIALLO	5s	31 OC 75
LILYDALE	5s	15 JE 57	MIDDLE RIDGE	5s	30 AU 80
LILYDALE	5s	36 JE 51	MIDDLETON	1	68 DE 53
LIMEVALE	5s	27 NO 80	MIDGEE	4	31 OC 35
LINDEMAN	5(s)	13 DE 74	MILGARRA	5s	6 JY 67
LINDEMAN ISLAND	6s	32 JA 73	MILGARRA	5s	8 JY 56
LOCH LOMOND	5	17 JY 52	MILLAROO	5	11 JA 58
LOCH LOMOND	5(s)	13 JA 65	MILLAROO	5(s)	23 JA 66
LOCH LOMOND	5(s)	13 AU 74	MILLAROO	5(s)	23 NO 72
LOCHNAGAR	1	16 DE 29	MILLGOWAN	5s	26 FE 60
LOCHNAGAR	1	16 OC 43	MILLGOWAN	5(s)	26 FE 71
LOCHNAGAR	1	Ç6 OC 33	MILMAN	5(s)	13 NO 70
LOCKROSE	5s	25 JE 72	MINDEN	5s	3 JY 72
LOCKROSE	5s	23 JE 72	MISSION BEACH SOUTH	5s	19 NO 61
LOGANLEA	5	29 DE 67	MOLANGUL	5s	16 JY 62
LONG ISLAND	5	28 MR 58	MOLLOY	5s	30 NO 82
LONG ISLAND	5(s)	16 JY 64	MONDURAN DAM	6s	16 JA 73
LONG ISLAND	5(s)	2 SE 71	MONDURAN DAM	6s	30 SE 76
LONG POCKET	5s	29 DE 71	MONOGORILBY	5	20 NO 52
LONG POCKET	5s	29 OC 71	MONOGORILBY	5(s)	13 MY 66
LONGFORD CREEK	6s	37 JY 76	MONOGORILBY	5(s)	?? MR 72
LORETO HILL	5s	23 NO 7-	MOODY'S VALLEY	1	23 JA 40
LOTA	5s	31 DE 75	MOOLOOLAH	1	26 AU 35
			MOONFORD	5(s)	25 NO 67
			MOONFORD	5	21 MR 53
M			MOONFORD	5(s)	34 MR 50
MAALAN	5(s)	11 MR 71	MOONGAN	5s (4)	25 NO 52
MAALAN	5	25 JE 53	MOONIE	5s	14 OC 60
MAALAN	5(s)	1-MR 71	MOONMERA	5	11 FE 50
MACALISTER	5	5 NO 53	MOONMERA	5(s)	10 JA 66
MACALISTER	5s	17 JE 71	MOONMERA	5(s)	6 JY 76
MACLAGAN	5s	9 FE 71	MOOROOKA SOUTH	6s	11 DE 77
MAIDENWELL	5s	9 MY 65	MOORVALE	6st	5NOA 12 AP 66
MAKOWATA	6s	28 NO 74	MORAYFIELD	5s	10 FE 70
MALBON	5s	31 MY 54	MORELLA	5s	2 AP 62
MANLY WEST	6s	12 MR 84	MORESBY	5s	29 FE 84
MANUMBAR	1	25 NOV 39	MORETON	5s	7 SE 75
MARATHON	5s	31 OC 74	MOTHAR MOUNTAIN	5s	15 JE 71
MARMOR	6s	3- DE 64	MOTHAR MOUNTAIN	5s	15 JE 78
MAROON	5s	26 MR 73	MOUNT BEPPO	5s	27 FE 76
MARTYNVALE	5(s)	12 FE 69	MOUNT CARBINE	5s	2 JE 71
MARTYNVALE	5(s)	12 FE 73	MOUNT CHALMERS	1(ii)(s)	2- JA -6
MARTYNVALE	5	23 MR 50	MOUNT CHARLTON	5	25 JY 53
MARTYNVALE	5(s)	12 MR 71	MOUNT CHARLTON	5(s)	11 MY 71
MARY KATHLEEN	5s	None	MOUNT CHARLTON	5(s)	18 AU 68
MARY KATHLEEN	6s	31 DE 82	MOUNT CHRISTIAN	5s	11 JA 73
MARY KATHLEEN	6s	5-ON 31 NO 82	MOUNT CHRISTIAN	5(s)	1- DE 64
MARYFARMS	5s	30 DE 65	MOUNT COOLON	5s	8 MY 84
MARYFARMS	5s	30 DE 87	MOUNT DANGAR	5(s)	26 NO 70
MARYVALE	5s	30 JA 82	MOUNT DANGAR	5	21 NO 53
MATER HILL	5(ii)	19 MY 52	MOUNT DANGAR	5(s)	26 NO 76
MATER HILL	5(i)x	12 JA 52	MOUNT DARRY	5s	1 NO 75
MATER HILL	5(i)x(s)	18 NO 69	MOUNT EMLYN	5(s)	21 JE 69
MATER HILL	5(i)x(s)	14 MAP 77	MOUNT EMLYN	5(s)	31 JY 74
MATER HILL	5(ii)(s)	9 NO 65	MOUNT EMLYN	5	23 JY 50
MATER HILL	5s(i)	15 AU 74	MOUNT GLORIOUS	5	12 DE 43
MATER HILL	5s(ii)	28 JE -5	MOUNT GLORIOUS	5	27 JE 53

QUEENSLAND STEEL DATESTAMPS – COMMONWEALTH PERIOD

MOUNT GLORIOUS	5(s)	19 JA 69	O'BIL BIL	5	29 JY 42
MOUNT GLORIOUS	5(s)	30 JE 61	O'BIL BIL	5(s)	0 MR 56
MOUNT GRAVATT SOUTH	5st	33 MY 65	OAKVIEW	5s	None
MOUNT ISA	5(s)	-8 FE 88	OBI OBI	5	29 AU 37
MOUNT ISA	6s(i)	8 FE 88	OBI OBI	5	25 SE 58
MOUNT ISA MINES	5s	None	OBI OBI	5(s)	15 AU 71
MOUNT ISA MINES	5s	27 OC 63	OBI OBI	5(s)	19 DE 77
MOUNT ISA MINES	6s	5 JA 80	OCEAN VIEW	5	15 NO 47
MOUNT ISA SOUTH	6s	39 AU 72	OCEAN VIEW	5	?? DE 74
MOUNT JKES EAST	5s	9 MY 54	ONE MILE	5s	3 JA 75
MOUNT JUKES EAST	5s	20 JE 68	OOTANN	5s	14 FE 58
MOUNT MEE	5s	30 JE 70	ORALLO	5s	25 JY 57
MOUNT MORT	5s	16 JE 67	ORALLO	5s	25 JY 71
MOUNT MORT	5s	16 MY 60	ORANGE CREEK	5	22 AP 38
MOUNT TAMBORINE	5s	-- DE 75	ORANGE CREEK	5(s)	14 AP 71
MULEI	5s	4 DE 76	ORANGE CREEK	5(s)	4 AP 78
MULEI	5s	14 DE _9	ORCHID BEACH	6s	21 OC 75
MULGOWIE	5s	12 MR 76	ORCHID BEACH	6s	31 OC 75
MUNBURA	5s	7 JY 61	ORIEL PARK	5s	5 JE 61
MUNDOO	5	15 DE 52	ORKABIE	5s	24 AP 70 (7 inv)
MUNGAR	5	25 NO 55	OXFORD PARK	5stx	19 MY 59
MUNGAR	5s	1 NO 76	OXLEY	5X(s)	23 MR 66
MURARRIE	5s	5 AU 71	OXLEY CENTRAL	5x(s)	25 MY 73
MURPHYS CREEK	5s	30 JA 87			
MURRAY UPPER	5s	27 JY 76	P		
MUSGRAVE	5s	23 MY 75	PALLARENDA	5	19 MY 53
MUSGRAVE	5s	23 MY 71	PALLARENDA	5(s)	15 NO 70
MUTARNEE	5s	10 MY 75	PALLARENDA	5(s)	30 AU 64
			PALM BEACH NORTH	5s	21 MR 78
N			PALM TREE	5	16 DE 60
NAGOORIN	6s	3 JE 72 (2 inv)	PALMERVILLE	5s	7 AP 70
NANGWEE	5s	16 FE 62	PALUMA	5	11 DE 57
NANKIN	5	23 JE 45	PALUMA	5(s)	17 JA 66
NARKUNDA	5s	15 MR 66	PALUMA	5(s)	13 AP 71
NASHVILLE	5x(s)	30 AP 67	PALUMA	5(s)	30 AP 71
NASHVILLE	5x(s)	30 AP 77	PARKHURST	6s	14 JY 73
NASHVILLE NORTH	5s	30 AP 77	PARRAMATTA PARK	5s	34 DE 74
NATHAN	6s	20 NO 85	PARRAMATTA PARK	5s	-- AU 65
NATHAN	6s	10 AU 82	PECHEY	5s	31 JY 69
NELIA	6s(iii)	20 MR 90	PEERAMON	5	20 MR 48
NELLY BAY	6s	1- SE 81	PEERAMON	5(s)	15 JA 66
NERADA	5	14 JY 38	PEERAMON	5(s)	30 ?? 74
NERADA	5(s)	17 DE 65	PENNSFIELD	5	18 JE 57
NETHERBY	5s	?? SE 64	PENNSFIELD	5(s)	13 SE 71
NETHERDALE	5s	16 DE 71	PENNSFIELD	5(s)	38 AU 69
NEWELL	5	23 SE 53	PERSEVERANCE	1	22 OC 35
NEWELL	5	23 NO 63	PETFORD	5	14 FE (no year)
NEWELL	5(s)	16 NO 51	PETFORD	5s	14 FE 5-
NIVE STORE	1	-2 SE 29	PETRIE TERRACE	5(i)x(s)	28 JY 72
NIVE STORE	1	12 SE 30	PETRIE TERRACE	5(ii)(s)	29 AU 72
NIVE STORE	1	12 SE 20	PHILPOTT CREEK	1	21 FE 36
NOBBY	5s	28 JY 90	PIALBA	6s	Scrambled
NOBBY	6s	28 DE 80	PICKANJINNIE	5s	19 AU 63
NONDA	6s	30 SE 7	PICNIC BAY	5s	24 MR 88
NORANSIDE	5	23 JA 41	PILTON	5s	-8 -A 67
NORANSIDE	5	___ 70	PINDI PINDI	5s	20 MR 87
NORCURRY	5	25 OC 42	PINE HILL	6s	28 JA 74
NORCURRY	5(s)	10 JY 65	PINE HILL	6s	28 JA 77
NORTH BRISBANE	5s(i)	11 JE 75	POINT VERNON	5s	4 AP 76
NORTH BRISBANE	6st	34 OC 61	PORT ALMA	5s	20 NO 73
NORTH GREGORY	5	18 MY 58	PRATTEN	5s	30 JE 73
NORTH GREGORY	5(s)	2 AU 62	PRINCESS ALEXANDRA HO	6s	-- NO 60
NORTH WARD	5	11 MR 50			
NORTH WARD	5(s)	15 MR 69	Q		
NORTH WARD	5(s)	15 JY 83	QUAMBY	5s	_MY 71 (no day)
NORTHLANDS	5s	2 JA -6	QUEENS BEACH	6s	-2 NO 6-
NORTHLANDS	6s	-1 JE 67	QUEENTON	5s	18 AU 76
NUDGEE BEACH	5(s)	1_ SE 67	QUINALOW	1	29 FE 39
O			R		
O'BIL BIL	5	12 OC 43	RACECOURSE MILL	5	19 MR 52

QUEENSLAND STEEL DATESTAMPS – COMMONWEALTH PERIOD

RACECOURSE MILL	5(s)	21 JA 72	SMOKY CREEK	5	21 MY 55
RACEVIEW	5	15 JE 54	SMOKY CREEK	5	31 MY 76
RACEVIEW	5(s)	3 AP 71	SOUTH BRISBANE	5s(i)	19 MY 89
RAILWAY ESTATE	5	15 AP 54	SOUTH BRISBANE (STH)	5s(ii)	12 JY 68
RAILWAY ESTATE	5(s)	17 JA 66	SOUTH BRISBANE	5s(iii)	27 NO -9
RAILWAY ESTATE	5(s)	-- AU 79	SOUTH BRISBANE (33mm)	6st	23 JE 66
RAILWAY ESTATE	5s	4 JE 75	SOUTHPORT WEST	6s	19 AP 79
RANGEVILLE	5s	12 DE 57	SPLINTER CREEK	5	13 OC 55
RANNES	6s	17 NO 71	SPLINTER CREEK	5(s)	30 NO 72
RASMUSSEN	6s	18 DE 70	SPRING CREEK	5	16 JY 39
RASMUSSEN	6s	18 DE 73	ST.AUBYN	5	12 MR 52
RAVENSBORNE	5s	29 MR 77	ST.AUBYN	5(s)	19 OC 70
RAVENSWOOD	1t(ii)	1 AU 51	ST.AUBYN	5(s)	18 AU 67
RED HILL	5(ii)x(s)	1 AU 77	STAFFORD NORTH	5s	6 NO 76
REDBANK PLAINS	5	10 DE 57	STAFFORD NORTH (code1)	6s	32 JA 76
REDBANK PLAINS	5	16 DE 57	STAMFORD	5s	11 JE 65
REDBANK PLAINS	5(s)	16 JA 66	STOCKYARD	5s	19 MY 56
REDBANK PLAINS	5(s)	31 JY 73	STONES CORNER	5(i)x	22 SE 85
REDLAND BAY	5s	31 AU 77	STONES CORNER	5(ii)x(s)	21 AU 79
REDLAND BAY	6s	9 JA 85	STONES CORNER	5s	22 SE -6
REID RIVER	5s	-0 SE 74	STONES CORNER	6s(i)	22 SE 86
REID RIVER	5s	-- SE 74	STONES CORNER	6s(ii)	22 SE 86
RIDGELANDS	1	16 NO 30	STUART	5s	1 JE 87
RIDGELANDS	1(s)	13 AU 69	SUNNYBANK	5	17 FE 50
RINGUINEA	5s	14 DE 70	SUNNYBANK	5(s)	17 NO 77
RINGUINEA	5s	4 DE 73	SUNNYBANK	6s	21 NO 83
RIVERLEIGH	5s	11 MY 64	SUNSHINE BEACH	5s	5 JY 67
RIVERLEIGH	5s	3 OC 69	SUNSHINE BEACH	5s	25 JY 69
RIVERVIEW	6st	21 DE 85	SVENSSON HEIGHTS	6s	2 MY 79
ROCHEDALE	5s	19 OC 70	SWAN CREEK	5s	22 FE 61
ROCHEDALE SOUTH	6s	16 MY 86	SWAN CREEK	5s	4 AP 75
ROCKHAMPTON GARDENS	5s	3 JY 69	SWANFELS	5s	2 OC 66
ROCKHAMPTON SOUTH	5s	20 MY 76	SYBIL CREEK	5	22 AP 57
ROCKHAMPTON WEST	5s	5 NO 67	SYBIL CREEK	5s	30 JE 71
ROCKLEA	5(ii)x(s)	18 JE 66	SYBIL CREEK	5s	30 JE 74
ROCKLEA	5(ii)x(s)	9 MY 74	SYLVIA VALE	5s	2 DE 73
ROCKSIDE	5	15 AP 54			
ROCKSIDE	5(s)	13 JA 66			
ROCKSIDE	5(s)	24 JE 71			
ROCKVILLE	5s	1 FE 77			
ROMA STREET RAIL	5st	27 MR 76	T		
ROPELEY	5s	? NO 63	TABRAGALBA	5	26 SE 52
ROPELEY	5s	7 FE 77	TABRAGALBA	5(s)	11 NO 70
ROPELEY	5s	31 MY 71	TABRAGALBA	5s	26 MR 65
ROSALIE	5s	12 NO 78	TAMAREE	5s	4 MR 77
ROSEVALE	6s	12 NO 78	TANDUR	5s	13 SE 75
ROSSMOYA	1s	19 FE 69	TANGALOOMA	5s	7 JE 72
ROSSVALE	6s	13 NO 71	TANNALO	5s	8 MY 71
RYWUNG	5s	21 AU 80	TANNYMOREL	5	13 AP 52
			TANNYMOREL	5(s)	14 JA 66
			TANNYMOREL	5(s)	34 MY 80
S			TANSEY	5	15 JE 51
SALTERN	1	23 NO 32	TANSEY	5(s)	23 JE 70
SALTERN	5s	8 AU 27	TANSEY	5(s)	23 JE 75
SANDGATE NORTH	5(i)(s)	26 JE 74	TARAMPA	5s	3 JE 63
SARINA	5(s)	33 AP 74	TARINGA	5x(s)	12 JA 66
SCARNESS	5s(i)	23 AU 83	TARINGA	5x(s)	32 MY 60
SCARNESS	5s(ii)	27 JA 86	TARZALI	5s	20 JE 62
SELLHEIM	5s	30 DE 76	TATE	1(ii)	9 DE 33
SELWYN	5s	11 JA 70	TE KOWAI	5	10 DE 47
SEVEN OAKS	5	13 MY 52	TE KOWAI	5(s)	25 JA 66
SEVEN OAKS	5(s)	10 NO 71	TEMPLIN	1	1() DE 29
SEVEN OAKS	5(s)	3 JE 62	TEMPLIN	1	18 NO 30
SHARON	5s	28 MR 70	THAGOONA	5	18 JA 48
SHINFIELD	5s	29 MY 75	THAGOONA	5(s)	18 JA 66
SHIRBOURNE	5s	6 AU 69	THAGOONA	5(s)	30 MY 75
SHORNCLIFFE	5(s)	9 JY 68	THE BRIDGE	5	AU 49
SKYLINE	5x(s)	8 JY 67	THE CAVES	1	14 DE 24
SLADE POINT	6s	12 MR 87	THE CAVES	1	26 SE 39
SMITHAMS	1	19 JE 17	THE CAVES	1(s)	30 AU 52
SMITHAMS	1	20 MY 24	THE CAVES	1s	14 DE 73
SMITHLEA	5	25 MY 52	THE CAVES	1(s)	23 OC 77
SMITHLEA	5(s)	19 MY 72			

QUEENSLAND STEEL DATESTAMPS – COMMONWEALTH PERIOD

THE CHASE	5	23 NO 55			
THE CHASE	5(s)	19 FE 72			
THE CHASE	5(s)	4 OC 74			
THE FALLS	5	2 FE 59			
THE FALLS	5(s)	14 NO 71			
THE FALLS	5(s)	14 NO 77			
THE HEAD	5s	20 NO 76			
THE HEAD	5s	20 MR 78			
THE MONUMENT	6s(i)	3 MR 71			
THE MONUMENT	6s(i)	10 MR 77			
THE MONUMENT	6s(ii)	28 JE 89			
THE MONUMENT	6s(ii)	28 JE 91			
THEEBINE	5s	6 MR 74			
THORNLANDS	5	13 AP 51			
THORNLANDS	5	13 AP 52			
THORNLANDS	5(s)	21 JA 66			
THORNLANDS	5(s)	22 AU 83			
TINGALPA	5s	10 SE 74			
TINGOORA	5s	9 DE 79			
TIPTON	5s	20 DE 75			
TOOBANNA	5s	30 NO 71			
TOOGOOM	5	29 NO 54			
TOONPAN	5s	15 MR 71			
TOORBUL	1s	10 NO 72			
TOORBUL	1(s)	1- OC 60			
TOOWONG WEST	5s	5 JE 72			
TOOWOOMBA	5s	4 JA 85			
TOOWOOMBA	5(iii)	18 DE 65			
TOOWOOMBA	6s(v)	23 OC 6-			
TOOWOOMBA	6s(ii)	11 JY 88			
TOOWOOMBA	6s(iii)	27 DE 84			
TOOWOOMBA	6s(iv)	4 MR 86			
TOOWOOMBA CITY NORTH	5s(i)	32 MY 65			
TOOWOOMBA CITY NORTH	5s(i)	22 MY 72			
TOOWOOMBA CITY NORTH	5s(ii)	4 OC 51			
TOOWOOMBA RAILWAY	5st	0N-AP 71			
TOOWOOMBA	5	24 MY 55			
SHOWGROUNDS					
TORQUAY	5s	26 AP 89			
TORQUAY	6s	? SE 74			
TORQUAY	6s	14 SE 87			
TOWNSON	5s	21 AP 71			
TOWNSVILLE	5s(iii)	2 NO 87			
TOWNSVILLE	6s	19 JE 87			
TOWNSVILLE CENTRAL	5s(i)	11 NO 71			
TOWNSVILLE CENTRAL	5s(i)	12 OC 73			
TOWNSVILLE CENTRAL	5s(ii)	12 OC 73			
TOWNSVILLE CENTRAL	5s(iii)	14 SE 71			
TOWNSVILLE CENTRAL	5s(iii)	12 OC 73			
TOWNSVILLE SOUTH	5	25 JY 38			
TOWNSVILLE SOUTH	5	25 JY 52			
TOWNSVILLE SOUTH	5(s)	7 JY 75			
TRAVESTON	5s	22 JA 62			
TRAVESTON	5s	3 MY 77			
TREBONNE	5s	6 SE 73			
TREGONY	5	16 OC 55			
TREGONY	5(s)	15 FE 72			
TREGONY	5(s)	2- JE -6			
TULLY FALLS	5	22 JE 54			
TULLY FALLS	5	20 FE 58			
TULLY FALLS	5	12 DE 60			
TUMOULIN	5s	9 AU 77			
TUNGAMUL	4	12 DE 30			
TUNGAMUL	4	19 NO 36			
TUNGAMULL	4(s)	10 JY 74			
TURALLIN	5s	2 DE 72			
TURPIN ROAD SOUTHPORT	6s	13 MR 76			
TWIN HILLS	1(ii)	15 NO 30			
TWIN HILLS	1(ii)(s)	11 JY 68			
TWIN HILLS	1(ii)(s)	-- AU 77			
TWIN HILLS	1(i)	21 JAN 35			
			U		
			ULAHMERE	5	31 MR 38
			ULAHMERE	5	16 MY 41
			UNGOWA	5s	NO 74
			UNGOWA	5s	11 FE 71
			UPPER BROOKFIELD	5s	22 MR 71
			UPPER CABOOLTURE	1	19 DE 29
			UPPER CABOOLTURE	1	19 JA 35
			UPPER COOMERA	5s	25 SE 71
			UPPER STONE	5s	21 DE 75
			UPPER WHEATVALE	5	18 JA 57
			UPPER WIDGEE	5	14 NO 52
			UPPER WIDGEE	5(s)	20 NO 72
			UPPER YARRAMAN	1	15 NO 37
			UPPER YARRAMAN	1	1 FE 45
			UPPER YARRAMAN	5s	29 MR 74
			V		
			VALENTINE PLAINS	5	11 OC 52
			VALENTINE PLAINS	5(s)	16 JY 72
			VANDYKE	6s	-0 NO ??
			VENTNOR	5	16 MR 53
			VENTNOR	5(s)	30 NO 71
			VENTNOR	5(s)	30 NO 72
			VIMY	1	None
			VINCENT POSTAL DEPOT	5s	18 NO 70
			VINE CREEK	5	16 AU 57
			W		
			WACOL EAST IMMG CNTR	5(s)	21 MY 80
			WACOL NORTH	5s	13 DE 69
			WAGOORA	5(s)	1 NO 72
			WALLOON	5	20 AP 50
			WALLOON	5(s)	30 SE 76
			WALSH	5s	16 OC 63
			WALTERHALL	6s	28 JY 71
			WALTON BRIDGE	5s	24 DE 68
			WALTON BRIDGE	5s	28 FE 75
			WANDAL	5s	21 SE 72
			WARRINA MALL	6s	26 NO 72
			WARWICK	6s(i)	2 FE 89
			WARWICK	6s(ii)	31 JY 82
			WARWICK	6s(iii)	8 MY 69
			WARWICK WEST	5	15 JA 57
			WARWICK WEST	5(s)	3 FE 76
			WATALGAN	5s	12 DE 53
			WATERFORD	5s	17 DE 87
			WATSONVILLE	5s	16 AU 63
			WATSONVILLE	5s	16 AU 64
			WATTLE PARK	5s	24 OC 70
			WEIPA SOUTH	5s	11 JA 72
			WEIPA SOUTH	5s	12 SE 77
			WEIPA SOUTH	5s	12 SE 80
			WEST TOOWOOMBA	5s	31 AU 71
			WESTBROOK	5	4 JY 83
			WESTMAR	5s	21 JE 69
			WESTMAR	5s	31 JY 73
			WESTWOOD HOSPITAL	6s	18 DE 71
			WESTWOOD HOSPITAL	6s	8 JA 74
			WHITE ROCK	5s	17 FE 71
			WHITE ROCK	5s	27 JA -4
			WHITEWOOD	5s	27 NO 71
			WHUMBAL	5s	2 SE 67
			WHUMBAL	5s	16 AU 62
			WIETALABA	1	18 ?E ?3
			WIETALABA	1s	___ 67
			WIETALBA	1	22 OC 22
			WILKESDALE	6s	7 SE 73
			WILLOWBURN	5s	20 OC 71
			WILLOWS	5(s)	17 NO 53

QUEENSLAND STEEL DATESTAMPS – COMMONWEALTH PERIOD

WILLOWS	5(s)	20 SE 71	WOOROONDEN	1	13 MR 37
WILLOWS	5(s)	13 JA 63	WOOROONDEN	1(s)	16 JA 68
WILLOWVALE	5s	20 FE 64	WOWAN	5st	37 OC 82
WILLOWVALE	5s	20 FE 65	WUNDARU	5s	31 AU 71
WILSONTON HEIGHTS	6s	3- SE 70	WUTUL	5s	2 DE 70
WINDERA	5s	23 JA 76	WYANDOTTE	1	2 OC 29
WINFIELD	1	29 FE 20	WYANGAPINNI	5	16 JY 57
WINFIELD	1	20 JA 30	WYANGAPINNI	5(s)	17 AP 71
WINFIELD	1(s)	19 NO 63	WYANGAPINNI	5(s)	17 AP 74
WINFIELD	1(s)	11 AP 70	WYBERBA	5s	30 NO 76
WITHERSFIELD	5	22 JA 44	WYCARBAH	1	15 __ 30
WITHERSFIELD	5(s)	8 JA 66	WYCARBAH	1(s)	28 FE 72
WOMALILLA	5s	13 JA ??	WYCARBAH	1(s)	16 NO 69
WOMALILLA	5s	3 SE 71	WYNNUM GLENORA ST	5st	-0 OC 71
WONGONGERA	5	18 DE 53	WYNNUM GLENORA ST	5s	14 MY 77
WONGONGERA	5(s)	12 NO 72	WYNNUM NORTH	6s	29 OC 86
WONGONGERA	5(s)	30 SE 60	WYREEMA	5s	13 OC 79
WOODBINE (2)	5(s)	28 OC 71			
WOODBINE (2)	5(s)	38 OC 71	Y		
WOODBINE(1)	5s	19 MR 71	YAAMBA	6s	18 JA 74
WOODBINE(2)	5	26 MY 57	YAKAPARI	5s	12 DE 71
WOODGATE	5	9 JA 40	YALKULA	5	25 JE 57
WOODRIDGE	6s(i)	23 SE 88	YALKULA	5(s)	22 FE 71
WOODRIDGE	6s(ii)	2- AP 85	YALLEROI	1(s)	__ OC 69
WOODRIDGE	6s(iii)	18 AP 86	YAMALA	1(s)	30 SE 61
WOODRIDGE EAST	6s(i)	3- AU 71	YAMALA	1(s)	20 JA 72
WOODRIDGE EAST	6s(i)	20 AU 74	YAMALA	1(s)	20 JA 73
WOODRIDGE EAST	6s(ii)	12 MY 75	YAMBUNGAN	5	14 SE 46
WOODRIDGE EAST	6s(ii)	12 MY 76	YANDILLA	1(i)	17 DE 29
WOODY POINT	5	1. JE 41	YEERONGPILLY	5s	8 OC 73
WOOLFIELD	1	9 OC 20	YENGARIE	5	19 NO 45
WOOLFIELD	1	13 FE 37	YENGARIE	5	29 NO 45
WOOLFIELD	1	Scrambled	YENGARIE	5(s)	21 SE 75
WOOLLOONGABBA	5(iii)(s)	9 AP 86	YUKAN	5	15 JE 57
WOOLLOONGABBA	5s(i)	4 NO 77	YUKAN	5(s)	25 MY 71
WOOLLOONGABBA	5st	23 JE 88	YURUGA	5(s)	22 AP 67
WOOLLOONGABBA	6s	24 JE 86			
WOOLOOWIN	5(s)	19 SE 60	Z		
WOONDUM	5s	16 AP 69	ZILLMERE NORTH	5sx	6 DE 71
WOONGOOLBA	5s	15 SE 61			
WOONGOOLBA	5s	16 FE 61			

ALPHABETICAL LISTING OF QUEENSLAND POSTCODES

OFFICE	P.C.	YEAR	ANTHONY'S LAGOON	4825
A			ANTIGUA	4650
ABERCORN	4628		APPLETHORPE	4378
<i>ABERCORN</i>	4627	1990	APPLE TREE CREEK	4660
ABERGOWRIE	4850		AQUATIC PARADISE	4159
ACACIA RIDGE	4110		ARALUEN	4570
ACACIA RIDGE DC	4110		ARAMAC	4726
ACACIA RIDGE NORTH	4110		ARAMARA	4619
ACLAND	4352		ARANA HILLS	4054
ADAVALE	4474		ARATULA	4309
ADVANCETOWN	4211		ARCADIA	4819
AEROGLEN	4870		ARCADIA BAY	4810
AGNESS WATER	4677		<i>ARCADIA BAY</i>	4816
AIRLIE BEACH	4800		<i>ARCADIA BAY</i>	4819
<i>AIRLIE BEACH</i>	4741	1982	ARCHER	4702
<i>AIRLIE BEACH</i>	4802	1984	ARCHERFIELD	4108
AITKENVALE	4812		ARMSTRONG BEACH	4737
<i>AITKENVALE</i>	4814	1967	ARRILALAH	4730
ALBANY CREEK	4034		AROONA	4551
<i>ALBANY CREEK</i>	4035	1969	ARUNDEL	4214
ALBERTON	4207		ARUNDEL BC	4214
ALBION	4010		ARUNDEL DC	4214
ALBION HEIGHTS	4010		ASCOT	4007
ALDERLEY	4051		ASHFIELD	4670
ALEXANDRA	4740		ASHGROVE	4060
ALEXANDRA HEDLAND	4572		ASHGROVE WEST	4060
ALEXANDRA HILLS	4161		ASHMORE	4215
ALEXANDRIA	4825		<i>ASHMORE</i>	4214
ALGESTER	4115		ASPLEY	4034
ALICE	4730		ATHERTON	4883
ALICE CREEK	4610		AUBIGNY	4401
ALICE RIVER	4817		AUCHENFLOWER	4066
ALLENSTOWN	4700		AUGATHELLA	4477
ALLIGATOR CREEK.SARINA	4740		AUGUSTA DOWNS	4824
<i>ALLIGATOR CREEK.SARINA</i>	4741	1972	<i>AUGUSTA DOWNS</i>	4830
ALLIGATOR CREEK.			AURUKUN	4871
ALLINGHAM	4850		AUSTINVILLE	4213
ALLORA	4362		AVENELL HEIGHTS	4670
ALMADEN	4870		AVOCA	4670
<i>ALMADEN</i>	4871	1972	AVONDALE	4672
ALOOMBA	4870		<i>AVONDALE</i>	4670
<i>ALOOMBA</i>	4871	1972	AYR	4807
ALPHA	4724		AYR EAST	4807
ALROY	4825		AYTON	4870
ALTANDI	4109		<i>AYTON</i>	4871
ALTON DOWNS	4702			
AMAMOOR	4570		B	
AMBERLEY	4305		BABINDA	4861
<i>AMBERLEY</i>	4306	1987	BACK PLAINS	4361
AMBROSE	4696		BADDOW	4650
<i>AMBROSE</i>	4702	1990	BADU ISLAND	4875
AMBY	4462		BAHRS SCRUB	4207
AMIENS	4351		BAJOO	4699
<i>AMIENS</i>	4352	1980	BAKERS CREEK	4740
AMITY	4183	2001	BAKING BOARD	4413
AMITY POINT	4183		BALD HILLS	4036
ANAKIE	4702		BALFES CREEK	4820
ANDERGROVE	4740		BALINGOOL	4510
ANDERLEIGH	4570	1999	BALLANDEAN	4382
ANDERSONVILLE	4870		BALMORAL	4171
ANDREWS	4220	1984	BALMORAL HEIGHTS	4171
ANGELLALA	4469		BALNAGOWAN	4740
<i>ANGELLALA</i>	4455	1971	BAMAGA	4875
ANGLERS PARADISE	4215		<i>BAMAGA</i>	4871
<i>ANGLERS PARADISE</i>	4216	1975	<i>BAMAGA</i>	4876
ANNANDALE	4814		BAMBAROO	4810
ANNERLEY	4103		BANANA	4702
ANNERLEY WEST	4103		<i>BANANA</i>	4715
ANSTEAD	4070		BANCROFT	4630

QUEENSLAND STEEL DATESTAMPS – COMMONWEALTH PERIOD

BANKSIA BEACH	4507		BILYANA	4854	
BANNOCKBURN	4207		BINBEE	4805	
BANOON	4109		BINGERA PLANTATION	4670	
BANYO	4014		BINGIL BAY	4854	1984
BAPAUME	4351		<i>BINGIL BAY</i>	4852	1995
<i>BAPAUME</i>	4352	1980	BINJOUR	4625	
BARABON	4821		BIRDSVILLE	4482	
BARAKULA	4413		BIRKDALE	4159	
BARALABA	4702		BIRTINYA	4575	
BARCALDINE	4725		BLACK RIVER	4818	
BARDON	4065		BLACKALL	4723	
BARDON SOUTH	4065		<i>BLACKALL</i>	4472	1982
BARDON WEST	4065		BLACKBUTT	4305	
BAREE	4714		<i>BLACKBUTT</i>	4306	1987
BARELLAN POINT	4305		BLACKS BEACH	4740	
<i>BARELLAN POINT</i>	4306	1987	BLACKSOIL	4306	
BARGARA	4670		BLACKSTONE	4305	
BARMUNDOO	4680		<i>BLACKSTONE</i>	4304	1980
BARNEY POINT	4680		BLACKWALL	4306	
BARTLE FRERE	4861		BLACKWATER	4702	
BASIN POCKET	4305		<i>BLACKWATER</i>	4728	1969
BATTERY HILL	4551		<i>BLACKWATER</i>	4717	1982
BAUPLE	4650		BLAIR ATHOL	4702	
BAUPLE FOREST	4650		BLANCHVIEW	4344	
BAYFIELD	4703		<i>BLANCHVIEW</i>	4352	1987
BAYVIEW HEIGHTS	4868		BLENHEIM	4341	
BEACONSFIELD	4740		BLI BLI	4560	
BEACHMERE	4510		BLOOMSBURY	4740	
BEAUDESERT	4285		<i>BLOOMSBURY</i>	4741	1973
BEDOURIE	4830		<i>BLOOMSBURY</i>	4799	1987
<i>BEDOURIE</i>	4485	1972	BLUEWATER	4810	
<i>BEDOURIE</i>	4829	1987	<i>BLUEWATER</i>	4816	1972
BEEBO	4385		<i>BLUEWATER</i>	4818	1988
BEECHMONT	4211		BLUEWATER PARK	4818	
BEENLEIGH	4207		BLUFF	4702	
BEERBURRUM	4517		BLYTHDALE	4451	
BEERWAH	4519		BOGANTUNGAN	4702	
BELGIAN GARDENS	4810		BOHLE	4810	
BELIVAH	4207		<i>BOHLE</i>	4816	1972
BELL	4408		<i>BOHLE</i>	4818	1990
BELLARA	4507		BOHLE PLAINS	4817	
BELLBIRD PARK	4300		BOKARINA	4575	
BELLBOWRIE	4070		BOLLON	4394	
BELLENDEN KER	4870		<i>BOLLON</i>	4488	1980
<i>BELLENDEN KER</i>	4871	1972	BONAVISTA	4800	
BELLEVUE PARK	4215		BOND UNIVERSITY	4229	
BELMONT	4153		BONGAREE	4507	
BEMERSIDE	4850		BONGEEN	4356	
BENAIR	4610		BONOGIN	4213	
BENARABY	4679		BOODUA	4350	
<i>BENARABY</i>	4680	1982	BOOGAN	4860	
BENARKIN	4305		<i>BOOGAN</i>	4871	1980
<i>BENARKIN</i>	4306	1987	BOOIE	4610	
BENHOLME	4740		BOOLBOONDA	4671	
BENOWA	4215		BOOLBURRA	4702	
<i>BENOWA</i>	4217	1981	BOOMPA	4619	
BERAJONDO	4675		BOONAH	4310	
<i>BERAJONDO</i>	4674	1990	BOONARGA	4413	
BERRINBA	4117		BOONDALL	4034	
BETA	4702		BOONOOROO	4650	
BETHANIA	4206		BOORAL	4655	
<i>BETHANIA</i>	4205	1973	BOOVAL	4304	
BIBOOHRA	4870		BOOYAL	4670	
<i>BIBOOHRA</i>	4872	1972	<i>BOOYAL</i>	4660	1977
BIGGENDEN	4621		<i>BOOYAL</i>	4671	1988
BIGGERA WATERS	4216		BORALLON	4305	
<i>BIGGERA WATERS</i>	4215	1980	<i>BORALLON</i>	4306	1995
BILINGA	4225		BOREEN	4565	
BILOELA	4715		BOREEN POINT	4568	
BILWON	4870		<i>BOREEN POINT</i>	4565	1987
<i>BILWON</i>	4872	1972	BORONIA HEIGHTS	4124	

QUEENSLAND STEEL DATESTAMPS – COMMONWEALTH PERIOD

BOROREN	4678		BRUNETTE DOWNS	4825	
BOULDERCOMBE	4702		BRYDEN	4312	
BOULIA	4829		BRYMAROO	4403	
BOWEN	4805		BUARABA	4305	
BOWEN HILLS	4006		BUCASIA	4740	
BOWEN WEST	4805		<i>BUCASIA</i>	4741	1973
BOWENVILLE	4404		<i>BUCASIA</i>	4750	1987
BOYKAMBIL	4212		BUCCAN	4207	
BOYNE ISLAND	4680		BUDDINA	4557	
BOYNSIDE	4610		<i>BUDDINA</i>	4575	1987
BRACKENRIDGE	4017		BUDDINA BEACH	4557	
BRAMBLE BAY	4017		BUDERIM	4556	
BRAMBLE HEIGHTS	4017		BUILYAN	4680	
BRAMPTON ISLAND	4741		BULIMBA	4171	
BRANDON	4808		BULIMBA SOUTH	4171	
BRANYAN	4670		BULLYARD	4670	
BRASSALL	4305		BUNDABERG	4670	
BRAY PARK	4500		BUNDABERG CENTRAL	4670	
BREAKAWAY	4825		BUNDABERG DC	4670	
BREAKFAST CREEK	4010		BUNDABERG EAST	4670	
BREMER	4305		BUNDABERG NORTH	4670	
BRENDALE	4500		BUNDABERG SOUTH	4670	
BRIBIE ISLAND	4507		BUNDABERG WEST	4670	
BRIBIE ISLAND DC	4507		BUNDALL	4217	
BRIDGEMAN DOWNS	4035		BUNDAMBA	4304	
BRIGALOW	4412		BUNGALOW	4870	
BRIGHTON	4017		BUNGUNYA	4316	
BRIGHTVIEW	4311		<i>BUNGUNYA</i>	4494	1980
BRINSMEAD	4870		BUNYA	4053	
BRISBANE (CITY). Streets	4000		<i>BUNYA</i>	4054	1967
BRISBANE (CITY). Private Boxes	4001		<i>BUNYA</i>	4055	1984
BRISBANE, ADELAIDE STREET	4000		BUNYAVILLE	4053	
BRISBANE AIRPORT	4007		BURANDA	4102	
BRISBANE,ALBERT STREET BC	4002		BURBANK	4123	
BRISBANE BASE HOSPITALS	4029		<i>BURBANK</i>	4156	1987
BRISBANE, CITY	4000		BURDEKIN	4807	
BRISBANE EAST	4169		BURKETOWN	4824	
BRISBANE EXHIBITION	4000		<i>BURKETOWN</i>	4830	1968
BRISBANE, GEORGE STREET	4000		BURLEIGH HEADS	4220	
BRISBANE MARKET	4106		BURLEIGH TOWN	4220	
BRISBANE, MARY STREET	4000		BURLEIGH WATERS	4220	
BRISBANE,MYER CENTRE	4000		BURLEIGH WEST	4219	
BRISBANE, NORTH QUAY	4000		BURNETT HEADS	4670	
<i>BRISBANE, NORTH QUAY</i>	4002	1988	BURPENGARY	4505	
BRISBANE, PARLIAMENT HOUSE	4000		BURRUM	4650	
BRISBANE, ROMA STREET	4000		BURRUM HEADS	4659	
<i>BRISBANE, ROMA STREET</i>	4003	1988	BURWOOD HEIGHTS	4161	
BRISBANE SOUTH	4101		BUSHLAND BEACH	4818	
BRISBANE UNIVERSITY	4067		BUSHY PARK	4825	
BRISBANE WEST END	4101		BYEE	4605	
BRIXTON	4730		BYELLEE	4680	
BROADBEACH	4217		BYFIELD	4703	
<i>BROADBEACH</i>	4218	1984	BYRNESTOWN	4625	
BROADBEACH JUNCTION	4217		<i>BYRNESTOWN</i>	4650	1968
BROADBEACH WATERS	4218				
BROADWAY	4000		C		
<i>BROADWAY</i>	4006	1984	CABARLAH	4352	
BROOKFIELD	4068		CABOOLTURE	4510	
<i>BROOKFIELD</i>	4069	1968	CAFFEY	4343	
BROOKSIDE CENTRE	4053		CAIRNS	4870	
BROOKLANDS	4315		CAIRNS NORTH	4870	
BROOKSTEAD	4352		CAIRNS ORCHID PLAZA	4870	
<i>BROOKSTEAD</i>	4364	2000	CAIRNS WEST	4870	
BROOLOO	4570		CALAMVALE	4116	
BROOWEENA	4620		CALEN	4740	
BROWNS PLAINS	4118		<i>CALEN</i>	4741	1975
BROWNSLEIGH	4205		<i>CALEN</i>	4798	1987
<i>BROWNSLEIGH</i>	4108	1975	CALLEMONDAH	4680	
<i>BROWNSLEIGH</i>	4118	1977	CALLIDE	4702	
BROXBURN	4352		CALLIOPE	4680	
BRUNCHILLI	4825		CALOUNDRA	4551	

QUEENSLAND STEEL DATESTAMPS – COMMONWEALTH PERIOD

CALOUNDRA WEST	4551		CHERMSIDE	4032	
CAMBOOYA	4358		CHERMSIDE CENTRE	4032	
CAMELOT	4105		CHERMSIDE NORTH	4032	
CAMIRA	4300		CHERMSIDE WEST	4032	
CAMOOWEAL	4828		CHEVRON ISLAND	4217	
CAMP HILL	4152		CHILDERS	4660	
CAMP HILL WEST	4152		CHILLAGOE	4870	
CAMP MOUNTAIN	4520		CHILLAGOE	4871	1972
CAMPWIN BEACH	4737		CHINCHILLA	4413	
CANAL ESTATES	4217		CHIRN PARK	4215	
CANNON HILL	4170		CHORREGON	4730	
CANNONVALE	4802		CHURCHABLE	4311	
CANNONVALE BEACH	4800		CHURCHILL	4305	
CANOWINDRA	4209		CHUWAR	4306	
CANUNGRA	4275		CINNABAR	4600	
CAPALABA	4157		CLAGIRABA	4211	
CAPALABA WEST	4157		CLAREDALE	4807	
CAPE HILLSBOROUGH	4740		CLARKE RIVER	4850	
CAPE MORETON	4004		CLAVERTON	4471	
<i>CAPE MORETON</i>	4025	1987	CLAYFIELD	4011	
CAPELLA	4702		CLEAR ISLAND WATERS	4226	
<i>CAPELLA</i>	4723	2001	CLEAR MOUNTAIN	4500	
CARAVONICA	4878		CLERMONT	4721	
CARBROOK	4130		CLEVELAND	4163	
CARDSTONE	4854		CLEVELAND EAST	4163	
CARDWELL	4810		CLIFTON	4361	
<i>CARDWELL</i>	4816	1972	CLIFTON BEACH	4870	
<i>CARDWELL</i>	4849	1995	<i>CLIFTON BEACH</i>	4871	1972
CARINA	4152		<i>CLIFTON BEACH</i>	4879	1988
CARINA HEIGHTS	4152		CLIFTON HILL	4105	
CARINA NORTH	4152		CLINTON	4683	
CARINDALE	4152		<i>CLINTON</i>	4680	1990
CARMILA	4702		CLINTONVALE	4370	
<i>CARMILA</i>	4741	1975	CLONCURRY	4824	
<i>CARMILA</i>	4739	1987	CLONTARF	4019	
CAROLE PARK	4300		CLONTARF BEACH	4019	
CARRARA	4211		CLOSEBURN	4520	
CARSELDINE	4034		CLOYNA	4605	
CARSTAIRS	4806		CLUDEN	4811	
CASHMERE	4500		CLUMP POINT	4852	
CASTAWAYS BEACH	4567		CLUNY	4830	
CASTLE HILL	4810		COALFALLS	4305	
CATHU	4740		COALSTOUN LAKES	4621	
CAWARRAL	4702		COBBA-DA-MANA	4370	
CECIL PLAINS	4407		COEN	4870	
CEDAR CREEK-Beenleigh	4207		<i>COEN</i>	4871	1972
CEDAR CREEK-Pine Rivers	4520		COLINTON	4305	
CEDAR GROVE	4281		<i>COLINTON</i>	4306	1987
CEDAR VALE	4285		COLLINGWOOD PARK	4300	
CEMENT MILLS	4370		<i>COLLINGWOOD PARK</i>	4301	1987
<i>CEMENT MILLS</i>	4352	1980	COLLINSVILLE	4804	
CENTENARY HEIGHTS	4350		COLMSLIE	4170	
CENTENARY PARK	4869		COLUMBOOLA	4414	
CENTRAL QUEENSLAND MC	4702		COMET	4702	
CENTRAL QUEENSLAND UNIVERSITY	4701		CONDAMINE	4416	
CERATODUS	4627		CONDON	4815	
CHAHPINGAH	4610		CONINGSBY	4740	
CHAMBERS FLAT	4133		CONONDALE	4552	
CHANDLER	4155		CONWAY	4800	
CHAPEL HILL	4068		CONWAY BEACH	4800	
CHAPEL HILL	4069	1972	COOCHIE MUDLO	4163	
CHARDONS CORNER	4103		COOCHIEMUDLO ISLAND	4184	
CHARLEVILLE	4470		COOEE BAY	4703	
CHARLEVILLE EAST	4470		COOKTOWN	4870	
CHARLEVILLE RAIL	4471		<i>COOKTOWN</i>	4871	1972
CHARTERS TOWERS	4820		COOLABUNIA	4305	
CHATSWOOD HILLS	4127		<i>COOLABUNIA</i>	4610	1999
CHEEPIE	4475		COOLADDI	4479	
CHELMER	4075		COOLANNGATTA	4225	
CHELMER	4068	1972	COOLGARRA	4870	
CHERBOURG	4605		COOLMUNDA DAM	4387	

QUEENSLAND STEEL DATESTAMPS – COMMONWEALTH PERIOD

COOLUM BEACH	4561		DALRYMPLE HEIGHTS	4740	
<i>COOLUM BEACH</i>	4573	1969	<i>DALRYMPLE HEIGHTS</i>	4741	1972
COOMBABAH	4216		<i>DALRYMPLE HEIGHTS</i>	4757	1987
COOMERA	4210		DALVEEN	4374	
<i>COOMERA</i>	4209	1993	DANGORE	4610	
COOMINYA	4305		DARADGEE	4860	
<i>COOMINYA</i>	4311	1987	DARLING HEIGHTS	4350	
COONGOOLA	4476		DARRA	4076	
COOPERS PLAINS	4108		DARTMOUTH	4730	
COORAN	4569		DAYBORO	4521	
COORANGA NORTH	4408		DAYDREAM ISLAND	4741	
COOROIBAH	4565		DAYMAR	4317	
COOROY	4563		<i>DAYMAR</i>	4495	1980
COOROY MOUNTAIN	4563		<i>DAYMAR</i>	4497	1990
COORPAROO	4151		DEAGON	4017	
COOYAR	4402		DECEPTION BAY	4508	
CORDALBA	4660		DEERAGUN	4816	
CORDELIA	4850		<i>DEERAGUN</i>	4818	1988
CORELLA	4570		DEERAL	4870	
CORFIELD	4736		<i>DEERAL</i>	4871	1972
<i>CORFIELD</i>	4733	1984	DEPOT HILL	4700	
CORINDA	4075		DEUCHAR	4370	
CORNDALE	4610		DEVONCOURT STATION	4824	
CORNUBIA	4130		DICKY BEACH	4551	
COTTON TREE	4558		DIDCOT	4621	
COTTONVALE	4375		DIDDILLIBAH	4559	
COWAN COWAN	4004		DIMBULAH	4870	
<i>COWAN COWAN</i>	4025	1987	<i>DIMBULAH</i>	4872	1972
COWLEY	4860		DINGO	4702	
<i>COWLEY</i>	4871	1980	DINMORE	4303	
CRACOW	4627		DIRRANBANDI	4392	
<i>CRACOW</i>	4719	1977	<i>DIRRANBANDI</i>	4486	1980
CRAIGSLEA	4032		DOBBYN	4824	
CRANBROOK	4814		DOBOY	4174	
CRANLEY	4350		DOLPHIN HEADS	4740	
CRESSWELL DOWNS	4825		DONNYBROOK	4510	
CRESTMead	4132		DOOLANDELLA	4077	
CRIBB ISLAND	4015		DOOMADGEE	4830	
CRONIN ISLAND	4217		DOOMBEN	4007	
CROWS NEST	4355		DORRINGTON	4060	
CROYDON	4870		DOUGLAS	4814	
<i>CROYDON</i>	4871	1972	DOWN STREET, IPSWICH	4305	
CULLINANE	4860		DRAPER	4520	
CUNGULLA	4816		DRAYTON	4350	
CUNNAMULLA	4490		DRAYTON NORTH	4350	
CUNNINGHAM	4370		DREWVALE	4116	
CURRA	4570		DRILLHAM	4424	
CURRAJONG	4812		DUARINGA	4702	
CURRIMUNDI	4551		<i>DUARINGA</i>	4712	2001
CURRUMBIN	4223		DUCHESS	4824	
CURRUMBIN DC	4223		<i>DUCHESS</i>	4825	1981
CURRUMBIN BEACH	4223		DUCKLO	4405	
CURRUMBIN VALLEY	4223		DULACCA	4425	
CURRUMBIN WATERS	4223		DULONG	4560	
CYNTHIA	4627		DULULU	4702	
CYPRESS GARDENS	4218		DUNDOWRAN BEACH	4655	
			DUNDULA	4740	
			DUNK ISLAND	4816	
D			DUNMORA	4650	
D'AUGILAR	4513		DUNWICH	4163	
<i>D'AUGILAR</i>	4514	1980	<i>DUNWICH</i>	4183	1977
DAGUN	4570		DURACK	4077	
DAINTREE	4873		DURONG	4610	
DAISY HILL	4128		DURONG SOUTH	4607	
<i>DAISY HILL</i>	4127	1987	<i>DURONG SOUTH</i>	4610	1980
DAJARRA	4824		DUTTON PARK	4102	
<i>DAJARRA</i>	4825	1980	DYSART	4745	
DAKABIN	4503				
DALBERG	4807		E		
DALBY	4405		EAGLE FARM	4007	
DALBY FORWARD	4406		<i>EAGLE FARM</i>	4009	1990
DALLARNIL	4621				

QUEENSLAND STEEL DATESTAMPS – COMMONWEALTH PERIOD

EAGLE HEIGHTS	4271		FAIRBAIRN DAM	4720	
EAGLE JUNCTION	4011		FAIRFIELD	4103	
EAGLEBY	4207		FAIRYMEAD	4670	
EARLVILLE	4870		FARLEIGH	4740	
EAST BRISBANE	4169		<i>FARLEIGH</i>	4741	1973
EAST IPSWICH	4305		FEDERAL	4568	
EAST MACKAY	4740		FELTON EAST	4358	
EAST PALMERSTON	4860		FELUGA	4854	
EAST SALISBURY	4107		FERNLEES	4702	
EAST TOOWOOMBA	4350		FERNVALE	4305	
EASTERN HEIGHTS	4305		<i>FERNVALE</i>	4306	1987
EATONS HILL	4035		FERNY GROVE	4055	
<i>EATONS HILL</i>	4037	1984	FERNY HILLS	4055	
EBBW VALE	4304		FIG TREE POCKET	4068	
EDENS LANDING	4207		<i>FIG TREE POSCET</i>	4069	1968
EDGE HILL	4870		FINCH HATTON	4740	
EDMONTON	4869		<i>FINCH HATTON</i>	4741	1973
EDUNGALBA	4702		<i>FINCH HATTON</i>	4756	1987
EDWARD RIVER	4870		FISHER	4825	
<i>EDWARD RIVER</i>	4871	1972	FISHERY FALLS	4870	
EIDSVOLD	4627		<i>FISHERY FALLS</i>	4871	1972
EIGHT MILE PLAINS	4122		FITZGIBBON	4034	
<i>EIGHT MILE PLAINS</i>	4123	1968	<i>FITZGIBBON</i>	4018	18-19
<i>EIGHT MILE PLAINS</i>	4113	1990	FLAGGY ROCK	4740	
EILDON	4030		<i>FLAGGY ROCK</i>	4741	1973
EIMEO	4740		FLAXTON	4555	
EINASLEIGH	4870		FLETCHER	4351	
<i>EINASLEIGH</i>	4871	1972	<i>FLETCHER</i>	4352	1980
EKIBIN	4121		FLINDERS VIEW	4305	
EL-ARISH	4855		FLORIDA GARDENS	4217	
ELANORA	4221		<i>FLORIDA GARDENS</i>	4218	1990
ELBOW VALLEY	4370		FLYING FISH POINT	4860	
ELIMBAH	4516		FOREST HILL	4342	
ELLEN GROVE	4077		FOREST LAKE	4077	
<i>ELLEN GROVE</i>	4078	1997	<i>FOREST LAKE</i>	4078	1997
ELLIOTT HEADS	4670		FORESTDALE	4118	
ELLIS BEACH	4879		FORSAYTH	4870	
EMERALD	4720		<i>FORSAYTH</i>	4871	1972
EMERALD CREEK	4880		FORTITUDE VALLEY	4006	
EMMET	4736		FOUR MILE BEACH	4871	
EMU PARK	4703		FRAZERVIEW	4309	
<i>EMU PARK</i>	4702	1981	FREESTONE	4370	
<i>EMU PARK</i>	4710	2001	FRENCHS FOREST	4502	
EMU VALE	4371		FRENCHVILLE	4701	
ENOGGERA	4051		FRESHWATER	4870	
ENOGGERA MIL PO	4052		FRUITGROVE	4113	
ERAKALA	4740				
ERNEST	4214		G		
EROBIN	4160		GAILES	4300	
EROMANGA	4480		GALLOWAYS HILL	4171	
ESK	4312		GARBUTT	4810	
ETON	4740		<i>GARBUTT</i>	4814	1967
<i>ETON</i>	4741	1973	GARGETT	4740	
ETON NORTH	4740		<i>GARGETT</i>	4741	1973
EUBENANGEE	4860		GARRADUNGA	4860	
EUDLO	4554		GATTON	4343	
EULO	4491		GATTON COLLEGE	4345	
EUMUNDI	4562		GAVEN	4211	
EUNGELLA DAM	4740		GAYNDAH	4625	
EURAMO	4854		GAYNDAH GUARD	4619	
EURONG	4581		GAYTHORNE	4053	
EVANS LANDING	4870		<i>GAYTHORNE</i>	4051	1977
<i>EVANS LANDING</i>	4871	1972	GEEBUNG	4034	
EVELYN CENTRAL	4870		GEORGE STREET. (PO Boxes)	4003	
<i>EVELYN CENTRAL</i>	4872	1972	GEORGETOWN	4870	
EVERTON HILLS	4053		<i>GEORGETOWN</i>	4871	1972
EVERTON PARK	4053		GILBERTON	4208	
EVERTON PARK EAST	4053		GILIGULGUL	4417	
EVERTON PARK NORTH	4053		<i>GILIGULGUL</i>	4415	1968
			GILLIAT	4830	
			GILSTON	4211	

F

QUEENSLAND STEEL DATESTAMPS – COMMONWEALTH PERIOD

GIN GIN	4671		GREAT KEPPEL ISLAND	4700	
GINDIE	4702		GREEN ISLAND	4870	
GIRU	4809		<i>GREEN ISLAND</i>	4871	1972
GLADFIELD	4370		GREENBANK	4205	
GLADSTONE	4680		<i>GREENBANK</i>	4124	1975
GLADSTONE EAST	4680		GREENMOUNT. (Cambooya)	4359	
GLADSTONE SOUTH	4680		GREENMOUNT EAST	4359	
GLADSTONE VALLEY	4680		GREENMOUNT. (Gold Coast)	4225	
GLADSTONE WEST	4680		GREENSLOPES	4120	
GLAMORGAN VALE	4305		GREENSLOPES REPAT. HOSP.	4120	
GLANMIRE	4570		GREENVALE	4816	
GLASSHOUSE MOUNTAINS	4518		GREGORY DOWNS	4824	
GLEN APLIN	4381		<i>GREGORY DOWNS</i>	4830	1968
GLEN BOUGHTON	4871		GRIFFIN	4503	
GLEN ECHO	4570		GRIFFITH UNIVERSITY	4111	
GLEN EDEN	4680		GROOMSVILLE	4352	
GLEN GEDDES	4702		GROSVENOR	4627	
GLENARBON	4385		GROVELY	4054	
GLENBAR	4620		GROVELY WEST	4054	
GLENDEN	4743		GUANABA	4210	
GLENEAGLE	4283		GULLIVER	4812	
GLENELLA	4740		GULUGUBA	4418	
<i>GLENELLA</i>	4741	1975	GUMDALE	4154	
GLENGYLE	4830		GUMLU	4805	
<i>GLENGYLE</i>	4485		GUNALDA	4570	
GLENMORGAN	4423		GUNDIAH	4570	
GLENNIE HEIGHTS	4370		<i>GUNDIAH</i>	4650	1980
GLENORE GROVE	4342		GUNNEWIN	4453	
GLENVALE	4350		<i>GUNNEWIN</i>	4455	1968
GLENWOOD	4570		GUNPOWDER	4832	
GODWIN BEACH	4511		GUNUNA	4871	
GOGANGO	4702		GURULMUNDI	4415	
GOLD COAST MC	4217		GUTHALUNGRA	4805	
GOLDEN BEACH	4551		GYMPIE	4570	
GOODGER	4610		GYMPIE EAST	4570	
GOODNA	4300				
GOODNA EAST	4300		H		
GOODWOOD	4670		HABANA	4740	
<i>GOODWOOD</i>	4660	1995	HADEN	4352	
GOOMBI	4413		<i>HADEN</i>	4353	1995
<i>GOOMBI</i>	4352	1980	HAIGSLEA	4306	
GOOMBUNGEE	4354		HALF TIDE BEACH	4740	
GOOMBURRA	4362		HALIFAX	4850	
GOOMERI	4601		HALY CREEK	4610	
GOONDI	4860		HAMBLEDON	4870	
GOONDIWINDI	4390		HAMILTON	4007	
GOORAY	4318		HAMILTON CENTRAL	4007	
GOOROOLBA	4650		HAMPTON	4352	
GOOSE PONDS	4740		HAMILTON ISLAND	4803	
GOOTCHIE	4570		HANNAFORD	4405	
<i>GOOTCHIE</i>	4650	1999	<i>HANNAFORD</i>	4406	1975
GOOVIGEN	4702		HAPPY VALLEY. (Fraser Island)	4655	
GOOWARRA	4702		HAPPY VALLEY. (Mt. Isa)	4825	
GORANBA	4405		HARLAXTON	4350	
GORDON PARK	4031		HARLIN	4305	
GORDONBROOK	4610		<i>HARLIN</i>	4306	1987
GORDONVALE	4865		HARRISTOWN	4350	
GORE	4370		HARRISVILLE	4305	
<i>GORE</i>	4352	1980	<i>HARRISVILLE</i>	4307	1987
GOWRIE JUNCTION	4353		HARVEYS SIDING	4570	
GOWRIE LITTLE PLAIN	4353		HATTON VALE	4341	
GRACEMERE	4702		HAWTHORNE	4171	
GRACEVILLE	4075		HAYMAN ISLAND	4801	
GRACEVILLE EAST	4075		HEALY	4825	
GRADULE	4319		HEATHWOOD	4110	
GRANDCHESTER	4305		HEATLEY	4814	
<i>GRANDCHESTER</i>	4340	1987	HEBEL	4392	
GRANGE	4051		<i>HEBEL</i>	4486	1980
GRANTHAM	4347		HELENSVALE	4210	
GRANVILLE	4650		<i>HELENSVALE</i>	4212	1998
GRASSTREE BEACH	4740		HELENSVALE	4870	

QUEENSLAND STEEL DATESTAMPS – COMMONWEALTH PERIOD

<i>HELENVALE</i>	4871	1990	INKERMAN	4806	
HELIDON	4344		INNISFAIL	4860	
HEMMANT	4174		INNISFAIL EAST	4860	
HENDON	4362		INNISFAIL SOUTH	4860	
HENDRA	4011		INNISFAIL WEST	4860	
HERBERTON	4870		INNISPLAIN	4285	
<i>HERBERTON</i>	4872	1975	INNOT HOT SPRINGS	4870	
HERITAGE PARK	4118		<i>INNOT HOT SPRINGS</i>	4872	1972
HERMIT PARK	4812		INVERLAW	4610	
HERON ISLAND	4680		IPSWICH	4305	
HERSTON	4006		IRON RANGE	4870	
HERVEY BAY	4655		<i>IRON RANGE</i>	4871	1972
HERVEY BAY DC	4655		IRONBARK	4306	
HETHERINGTON	4680		IRONGATE	4356	
HIDDEN VALLEY	4810		IRONPOT	4610	
<i>HIDDEN VALLEY</i>	4816	1973	IRONSIDE	4067	
HIGHFIELDS	4352		IRVINEBANK	4870	
HIGHGATE HILL	4101		<i>IRVINEBANK</i>	4872	1975
HIGHGROVE	4350		IRVINGDALE	4404	
HIGHVALE	4520		ISIS CENTRAL MILL	4660	
HILL END	4101		ISISFORD	4731	
HILLCREST	4118		ISIS JUNCTION	4650	
HILLVIEW	4285		ISLE OF CAPRI	4217	
HILTON MINE	4831		ITHACA	4059	
HIVESVILLE	4612		IVERAGH	4680	
HODGSON	4460				
HOLLAND PARK	4121		J		
HOLLAND PARK EAST	4121		JACKSON	4426	
HOLLAND PARK WEST	4121		JACOBS WELL	4207	
HOLLOWAY	4870		<i>JACOBS WELL</i>	4208	1987
HOLLOWAY BEACH	4871		JAMBIN	4702	
HOLLOWAYS BEACH	4878		JAMBOREE HEIGHTS	4074	
HOLLYWELL	4216		JAMES COOK UNIVERSITY	4811	
HOLMVIEW	4207		JANDOWAE	4410	
HOLTS HILL	4306		JAPOONVALE	4860	
HOME HILL	4806		JERICO	4736	
HOME BUSH	4740		<i>JERICO</i>	4702	1982
<i>HOME BUSH</i>	4741	1973	<i>JERICO</i>	4728	2001
HOMESTEAD	4810		JIMBOOMBA	4280	
<i>HOMESTEAD</i>	4816	1972	JIMBOUR	4405	
HOPE ISLAND	4212		<i>JIMBOUR</i>	4406	1972
HOPELAND	4413		<i>JIMBOUR</i>	4352	1982
HOPEVALE	4870		JIMNA	4515	
<i>HOPEVALE</i>	4871	1975	JINDALEE	4075	
HORSESHOE BAY	4810		<i>JINDALEE</i>	4074	1968
<i>HORSESHOE BAY</i>	4816	1972	JOHNSTONE SOUTH	4859	
<i>HORSESHOE BAY</i>	4819	1988	JONDARYAN	4403	
HOWARD	4659		JONES HILL	4570	
HUGHENDEN	4821		JOSKELEIGH	4703	
HUMPYBONG	4020		JOYNER	4500	
<i>HUMPYBONG</i>	4019	1972	JULAGO	4816	
HUNGERFORD	4493		JULATTEN	4870	
HYDE PARK	4812		<i>JULATTEN</i>	4880	1969
			<i>JULATTEN</i>	4871	1990
I			JULIA CREEK	4823	
IDALIA	4811		JUNCTION VIEW	4343	
ILBILBIE	4740		JUNDAH	4736	
<i>ILBILBIE</i>	4741	1973			
ILFRACOMBE	4727		K		
ILKEY	4554		KABAN	4870	
IMBIL	4570		<i>KABAN</i>	4872	1973
INALA	4077		KABRA	4702	
INALA EAST	4077		KAIMKILLENBUN	4405	
INALA HEIGHTS	4077		<i>KAIMKILLENBUN</i>	4406	1972
INALA WEST	4077		KAIRI	4870	
INDOOROOPILLY	4068		<i>KAIRI</i>	4872	1975
INDOOROOPILLY CENTRE	4068		KAJABBI	4824	
INGHAM	4850		KALAPA	4702	
INGLEWOOD	4387		KALARKA	4702	
INGOLDSBY	4343		KALBAR	4309	
INJUNE	4454		KALINGA	4030	

QUEENSLAND STEEL DATESTAMPS – COMMONWEALTH PERIOD

KALKA	4701		KIRRA	4225	
KALKIE	4670		KIRWAN	4814	
KALLANGUR	4503		<i>KIRWAN</i>	4817	1988
KALPOWAR	4680		KLEINTON	4352	
<i>KALPOWAR</i>	4630	1984	KOGAN	4411	
KAMERUNGA	4870		<i>KOGAN</i>	4406	1972
KANDANGA	4570		KOKOTUNGO	4702	
KANGAROO POINT	4169		KOLAN SOUTH	4670	
KANIGAN	4570		KOLIJO	4740	
KANIMBLA	4870		KOONGAL	4701	
KANYAN	4570		KOONKOOL	4702	
KAPALDO	4630		KOORALBYN	4285	
KARALEE	4305		KOORINGAL	4004	
<i>KARALEE</i>	4306	1987	<i>KOORINGAL</i>	4025	1987
KARANA DOWNS	4305		KOOROONGARRA	4357	
<i>KARANA DOWNS</i>	4306	1987	KOUMALA	4702	
KARARA	4370		<i>KOUMALA</i>	4741	1975
<i>KARARA</i>	4352	1981	<i>KOUMALA</i>	4738	1987
KARAWATHA	4117		KOWANYAMA	4871	
KARRAGARRA ISLAND	4165		KULPI	4352	
<i>KARRAGARRA ISLAND</i>	4184	1988	KUMBARILLA	4405	
KARUMBA	4891		KUMBIA	4610	
KAWANA	4701		KUNDA PARK	4556	
KAWANA WATERS	4557		KUNWARRA	4702	
<i>KAWANA WATERS</i>	4575	1990	KURABY	4113	
KAWUNGAN	4655		<i>KURABY</i>	4112	1975
KEARNEY SPRINGS	4350		KURANDA	4870	
KEARNEYS SPRINGS	4350		<i>KURANDA</i>	4872	1972
KEDRON	4031		KUREEN	4870	
KEDRON UPPER	4055		KURIDALA	4824	
KELSO	4815		KURILPA	4101	
KELVIN GROVE	4059		KURRIMINE BEACH	4860	
KELVIN GROVE BC	4059		<i>KURRIMINE BEACH</i>	4871	1980
KELVIN GROVE DC	4059		KURWONGBAH	4503	
KENILWORTH	4562		KURUMBUL	4371	
<i>KENILWORTH</i>	4574	1969	KUTTABUL	4740	
KENMORE	4069		<i>KUTTABUL</i>	4741	1973
KENMORE HILLS	4069		KYNUNA	4736	
KENMORE JUNCTION	4069		<i>KYNUNA</i>	4823	1980
KENNEDY	4810				
<i>KENNEDY</i>	4816	1972	L		
KENSINGTON	4670		LABRADOR	4215	
KENSINGTON GROVE	4341		LAIDLEY	4341	
KENTVILLE	4342		LAKE CLARENDON	4343	
KEPERRA	4054		LAKE MACDONALD	4563	
KEPNOCK	4670		LAKE PLACID	4878	
KEPPEL SANDS	4703		LAKES CREEK	4701	
<i>KEPPEL SANDS</i>	4702	1981	LAMB ISLAND	4165	
KERRYDALE	4226		<i>LAMB ISLAND</i>	4184	1988
KEWARRA BEACH	4879		LAMINGTON	4285	
KIA ORA	4570		LAMMERMOOR BEACH	4703	
KIDSTON	4870		LANDSBOROUGH	4550	
<i>KIDSTON</i>	4871	1972	LANGLO CROSSING	4470	
KIELS MOUNTAIN	4559		LANSKEY	4825	
KILCOY	4515		LARAPINTA	4110	
KILKIVAN	4600		LARVALE	4286	
KILLARNEY	4373		LATIMER	4211	
KIMBERLEY PARK	4128		LAURA	4870	
KIN KIN	4571		<i>LAURA</i>	4871	1972
KIN KORA	4680		LAVARACK BARRACKS	4813	
KING SCRUB	4521		LAWES	4345	
KINGAROY	4610		<i>LAWES</i>	4343	1988
KINGFISHER BAY	4655		LAWNTON	4501	
KINGS BEACH	4551		LEICHARDT	4305	
KINGSHOLME	4208		LESLIE DAM	4370	
KINGSTHORPE	4400		LETHEBROOK	4800	
KINGSTON	4205		LEYBURN	4361	
<i>KINGSTON</i>	4114	1975	<i>LEYBURN</i>	4352	1981
KIPPA-RING	4020		<i>LEYBURN</i>	4365	2000
<i>KIPPA-RING</i>	4021	1990	LILYDALE	4344	
KIRKWOOD	4680		LIMEVALE	4384	

QUEENSLAND STEEL DATESTAMPS – COMMONWEALTH PERIOD

LINDEMAN	4740		<i>MACLEAY ISLAND</i>	4184	1988
<i>LINDEMAN</i>	4741	1973	MACROSSAN	4810	
LINDEMAN ISLAND	4741		<i>MACROSSAN</i>	4816	1972
LINDUM	4178		MAGNETIC ISLAND	4819	
LINVILLE	4305		MAIDENWELL	4315	
<i>LINVILLE</i>	4306	1987	<i>MAIDENWELL</i>	4615	1990
LITTLE MOUNTAIN	4551		MAIN BEACH	4215	
LITTLEMORE	4680		<i>MAIN BEACH</i>	4217	1984
LOCH LOMOND	4370		MAKOWATA	4670	
LOCHNAGAR	4730		MALANDA	4885	
LOCKHART RIVER	4871		MALBON	4824	
LOCKROSE	4342		MALENY	4552	
LOCKYER	4305		MANGO HILL	4503	
<i>LOCKYER</i>	4344	1984	<i>MANGO HILL</i>	4509	1995
LOCKYER WATERS	4311		MANLY	4179	
LOGAN CENTRAL	4114		MANLY WEST	4179	
LOGAN CITY DC	4114		MANNEUM	4610	
LOGAN RESERVE	4133		MANOORA	4702	
LOGAN VILLAGE	4206		<i>MANOORA</i>	4870	1993
<i>LOGAN VILLAGE</i>	4207	1990	MANSFIELD	4122	
LOGANDALE	4129		MANUNDA	4870	
LOGANHOLME	4129		MANY PEAKS	4680	
LOGANLEA	4205		MAPLETON	4560	
<i>LOGANLEA</i>	4204	1977	MARATHON	4821	
<i>LOGANLEA</i>	4131	1988	MARBURG	4346	
LONE PINE	4068		MARCOOLA	4564	
<i>LONE PINE</i>	4069	1968	MARCOOLA BEACH	4564	
LONG ISLAND	4800		MARCUS BEACH	4573	
<i>LONG ISLAND</i>	4741	1982	MAREEBA	4880	
LONG POCKET	4850		MARGATE	4019	
<i>LONG POCKET</i>	4068	1993	MARGATE BEACH	4019	
LONGFORD CREEK	4805		MARIAN	4740	
LONGREACH	4730		<i>MARIAN</i>	4741	1973
LORETTO HILL	4151		<i>MARIAN</i>	4753	1987
LOTA	4179		MARLBOROUGH	4705	
LOWER NUDGEE	4014		MARMOR	4698	
LOWER TENTHILL	4343		MAROOCHY RIVER	4561	
LOWER TULLY	4854		MAROOCHYDORE	4558	
LOWMEAD	4676		MAROOCHYDORE BC	4558	
LOWOOD	4311		MAROOCHYDORE SOUTH	4558	
LUCINDA	4850		MAROON	4310	
LUSCOMBE	4207		MAROON DAM	4310	
LUTWYCHE	4030		MARSDEN	4203	
LYRA	4351		<i>MARSDEN</i>	4132	1988
<i>LYRA</i>	4352	1980	MARTYNSVALE	4870	
LYTTON	4178		MARY FARMS	4870	
			<i>MARY FARMS</i>	4880	1969
			<i>MARY FARMS</i>	4871	1984
M			MARY KATHLEEN	4824	
MA MA CREEK	4305		<i>MARY KATHLEEN</i>	4827	1981
<i>MA MA CREEK</i>	4347	1967	MARYBOROUGH	4650	
MACALISTER	4409		MARYBOROUGH WEST	4650	
<i>MACALISTER</i>	4406	1981	MARYVALE	4370	
<i>MACALISTER</i>	4352	1988	MATER HILL	4101	
MACGREGOR	4109		MATER HOSPITAL	4101	
MACHANS BEACH	4870		MAUDSLAND	4210	
<i>MACHANS BEACH</i>	4871	1972	MAXWELTON	4830	
<i>MACHANS BEACH</i>	4878	1988	<i>MAXWELTON</i>	4822	1980
MACKAY	4740		<i>MAXWELTON</i>	4816	1984
MACKAY MC	4741		MAY DOWNS	4746	
MACKAY NORTH	4740		MAYNE	4006	
MACKAY NORTH	4741		McDOWALL	4053	
MACKAY SOUTH	4740		McKINLAY	4830	
MACKAY WEST	4740		<i>McKINLAY</i>	4823	1980
MACKENZIE	4126		MEADOWBROOK	4131	
<i>MACKENZIE</i>	4156	1987	MEANDARRA	4422	
MACKNADE	4851		MEEANDAH	4008	
<i>MACKNADE</i>	4850	1977	MEMERAMBI	4609	
MACLAGAN	4403		<i>MEMERAMBI</i>	4610	1980
<i>MACLAGAN</i>	4352	1980	MENA CREEK	4860	
MACLEAN	4280		MENA CREEK	4871	1980
MACLEAY ISLAND	4165				

QUEENSLAND STEEL DATESTAMPS – COMMONWEALTH PERIOD

MENZIES	4825		MOOROOBOOL	4870	
MERINDA	4805		MOOROOKA	4105	
MERINGANDAN	4352		MOOROOKA SOUTH	4105	
MERMAID BEACH	4218		MOORVALE	4105	
MERMAID WATERS	4218		MORANBAH	4744	
MERRIMAC	4226		MORAYFIELD	4506	
MERTHYR	4005		MORELLA	4730	
MIALLO	4873		MORESBY	4860	
MIAMI	4220		<i>MORESBY</i>	4871	1980
MIAMI KEYS	4218		MORETON	4870	
MICA CREEK	4825		<i>MORETON</i>	4871	1972
MIDDLE PARK	4074		MORGANVILLE	4671	
MIDDLE RIDGE	4350		MORNINGSIDE	4170	
MIDDLEMOUNT	4708		MORNINGTON	4825	
<i>MIDDLEMOUNT</i>	4746	1984	MORVEN	4468	
MIDDLETON	4735		MOSSMAN	4873	
MIDGEE	4702		MOUNT ALFORD	4310	
MILBONG	4305		MOUNT BEPPO	4313	
MILES	4415		MOUNT BERRYMAN	4341	
MILES END	4825		MOUNT CARBINE	4870	
MILLAA MILLAA	4886		<i>MOUNT CARBINE</i>	4871	1988
MILLAROO	4807		MOUNT CHALMERS	4703	
MILLBANK	4670		MOUNT CHRISTIAN	4740	
MILLMERRAN	4357		<i>MOUNT CHRISTIAN</i>	4741	1973
MILMAN	4702		MOUNT COOLON	4804	
MILTON	4064		MOUNT COOLUM	4573	
MILTON CENTRE	4064		MOUNT COOT-THA	4066	
MINDEN	4340		MOUNT COTTON	4163	
<i>MINDEN</i>	4311	18-19	<i>MOUNT COTTON</i>	4165	1988
MINGELA	4810		MOUNT COTTON WEST	4163	
<i>MINGELA</i>	4816	1972	MOUNT CROSBY	4305	
MINYAMA	4575		<i>MOUNT CROSBY</i>	4306	1987
MIRANI	4740		MOUNT EMLYN	4357	
<i>MIRANI</i>	4741	1973	MOUNT GARNET	4870	
<i>MIRANI</i>	4754	1987	<i>MOUNT GARNETT</i>	4872	1972
MIRIAM VALE	4677		MOUNT GLORIOUS	4520	
MIRIWINNI	4870		MOUNT GRAVATT	4122	
<i>MIRIWINNI</i>	4871	1972	MOUNT GRAVATT EAST	4122	
MISSION BEACH	4855		MOUNT GRAVATT SOUTH	4122	
<i>MISSION BEACH</i>	4854	1984	MOUNT ISA	4825	
<i>MISSION BEACH</i>	4852	1995	MOUNT ISA NORTH	4825	
MITCHELL	4465		MOUNT ISA SOUTH	4825	
MITCHELTON	4053		MOUNT KYNOCH	4350	
MIVA	4570		MOUNT LARCOM	4695	
MOFFATT BEACH	4551		MOUNT LOFTY	4350	
MOGGILL	4068		MOUNT LOUISA	4814	
<i>MOGGILL</i>	4069	1968	MOUNT McCONNELL	4820	
<i>MOGGILL</i>	4070	1975	MOUNT MEE	4521	
MOLENDINAR	4214		MOUNT MOLLOY	4880	
MOLLOY	4870		<i>MOUNT MOLLOY</i>	4871	1990
<i>MOLLOY</i>	4880	1969	MOUNT MORGAN	4714	
MONDURAN DAM	4671		MOUNT NATHAN	4211	
MONDURE	4611		MOUNT NEBO	4520	
MONKIRA	4830		MOUNT OMMANEY	4074	
<i>MONKIRA</i>	4485	1972	MOUNT OSSA	4740	
MONKLAND	4570		<i>MOUNT OSSA</i>	4741	1973
MONTO	4630		MOUNT PELION	4740	
MONTVILLE	4555		<i>MOUNT PELION</i>	4741	1973
<i>MONTVILLE</i>	4560	1984	MOUNT PERRY	4671	
MOOLBOOLAMAN	4671		MOUNT PLEASANT. (Pine Rivers)	4521	
MOOLOOLABA	4557		MOUNT PLEASANT. (Mackay)	4740	
MOOLOOLAH	4553		MOUNT SAMSON	4520	
MOONGAN	4702		MOUNT SURPRISE	4870	
MOONIE	4405		<i>MOUNT SURPRISE</i>	4871	1972
<i>MOONIE</i>	4406	1975	MOUNT SYLVIA	4343	
MOONMERA	4702		MOUNT TAMBORINE	4272	
MOORE	4305		MOUNT TYSON	4401	
<i>MOORE</i>	4306	1987	<i>MOUNT TYSON</i>	4356	1968
MOORE PARK	4670		MOUNT URAH	4650	
MOORES POCKET	4305		MOUNT WARREN PARK	4207	
MOORINA	4506		MOUNTAIN CREEK	4557	

QUEENSLAND STEEL DATESTAMPS – COMMONWEALTH PERIOD

MOURA	4718		<i>NETHERDALE</i>	4756	1990
MOURILYAN	4858		NEW AUCKLAND	4680	
MOURILYAN HARBOUR	4858		NEW CHUM	4303	
MUCKADILLA	4461		NEW FARM	4005	
MUDGEERABA	4215		NEWELL	4873	
<i>MUDGEERABA</i>	4213	1980	NEWMARKET	4051	
MUDJIMBA	4564		NEWPORT WATERWAYS	4020	
MUDJIMBA BEACH	4564		NEWSTEAD	4006	
MUIRLEA	4306		NEWTOWN. (Ipswich)	4305	
MULEI	4740		NEWTOWN. (Toowoomba)	4350	
MULGILDIE	4629		NIKENBAH	4650	
<i>MULGILDIE</i>	4630	1973	<i>NIKENBAH</i>	4655	1972
MULGOWIE	4341		NINDAROO	4740	
MULLET CREEK	4670		NINDIGULLY	4320	
MUNBILLA	4309		NINGI	4510	
MUNBURA	4740		<i>NINGI</i>	4511	1984
<i>MUNBURA</i>	4741	1973	NOBBY	4360	
MUNDINGBURRA	4812		NOBBY BEACH	4218	
MUNDOO	4860		NOME	4816	
MUNDUBBERA	4626		NONDA	4821	
MUNGALLALA	4467		<i>NONDA</i>	4822	1980
MUNGAR	4650		NOONDOO	4321	
<i>MUNGAR</i>	4619	2-3-4	NOOSA HEADS	4567	
MUNGUNGO	4630		NOOSAVILLE	4566	
MUNNA CREEK	4570		NORMANBY	4059	
MUNRUBEN	4125		NORMAN PARK	4170	
MURARRIE	4172		NORMANTON	4890	
MURGON	4605		NORTH ARM	4560	
MURPHYS CREEK	4305		NORTH BOOVAL	4304	
<i>MURPHYS CREEK</i>	4352	1984	NORTH BRISBANE	4000	
MURRARIE	4272		NORTH IPSWICH	4305	
MURRAY	4814		NORTH MACKAY	4740	
MURRAY UPPER	4854		NORTH QUAY	4000	
MURRUMBA DOWNS	4503		NORTH ROCKHAMPTON	4701	
MUTARNEE	4810		NORTH SHORE	4565	
<i>MUTARNEE</i>	4816	1972	NORTH TAMBORINE	4272	
MUTCHILBA	4870		NORTH TIVOLI	4305	
<i>MUTCHILBA</i>	4872	1972	NORTH TOOWOOMBA	4350	
MUTTABURRA	4732		NORTH WARD	4810	
MYRTLETOWN	4008		NORTHGATE	4013	
MYSTERTON	4812		NORTHGATE EAST	4013	
			NORTHLANDS	4350	
N			NORVILLE	4670	
NAGOORIN	4680		NORWELL	4208	
NAMBOUR	4560		NUDGEE	4014	
NAMBOUR WEST	4360		NUDGEE BEACH	4016	
NANANGO	4315		NUDGEE HEIGHTS	4014	
<i>NANANGO</i>	4615	1990	NUMINBAH VALLEY	4211	
NANGWEE	4401		NUNDAH	4012	
<i>NANGWEE</i>	4407	1971	NUTGROVE	4350	
NARANGBA	4504		NYMBOOL	4870	
NASHVILLE	4017		<i>NYMBOOL</i>	4872	1972
NASHVILLE NORTH	4017				
NATHAN	4109		O		
<i>NATHAN</i>	4111	1972	O'CONNELL	4680	
NATURAL BRIDGE	4211		OAK VALLEY	4811	
NEBO	4740		OKEY	4401	
<i>NEBO</i>	4741	1973	OAKHURST	4650	
<i>NEBO</i>	4742	1987	OAKLEIGH	4060	
NELIA	4830		OAKVIEW	4570	
<i>NELIA</i>	4822	1980	OCEAN VIEW	4521	
<i>NELIA</i>	4816	1984	OGMORE	4706	
NELLY BAY	4810		OLIO	4736	
<i>NELLY BAY</i>	4816	1972	OMANAMA	4370	
<i>NELLY BAY</i>	4819	1988	<i>OMAN-AMA</i>	4352	1980
NERANG	4211		ONE MILE. (Gympie)	4570	
NERANWOOD	4213		ONE MILE	4305	
NETHERBY	4570		OONOONBA	4810	
<i>NETHERBY</i>	4650	1980	<i>OONOOMBA</i>	4811	1972
NETHERDALE	4740		OORALEA	4740	
<i>NETHERDALE</i>	4741	1973	OORINDI	4824	

QUEENSLAND STEEL DATESTAMPS – COMMONWEALTH PERIOD

<i>ORINDI</i>	4816	1984	PELICAN WATERS	4551	
OPOSSUM CREEK	4300		PENTLAND	4810	
ORALLO	4452		<i>PENTLAND</i>	4816	1972
<i>ORALLO</i>	4455	1968	PERANGA	4352	
ORCHID BEACH	4655		PERIGIAN BEACH	4573	
<i>ORCHID BEACH</i>	4650	1973	PERWILLOWEN	4560	
ORIEL PARK	4007		PETFORD	4870	
ORKABIE	4740		<i>PETFORD</i>	4871	1972
<i>ORKABIE</i>	4741	1973	PETRIE	4502	
ORMEAU	4208		PETRIE TERRACE	4000	
ORMISTON	4163		PIALBA	4655	
<i>ORMISTON</i>	4160	1988	PICKANJINNIE	4450	
OWANYILLA	4570		PICNIC BAY	4810	
<i>OWANYILLA</i>	4650	1999	<i>PICNIC BAY</i>	4816	1972
OXENFORD	4210		<i>PICNIC BAY</i>	4819	1988
OXFORD PARK	4053		PICNIC POINT	4350	
OXLEY	4075		PILERWA	4650	
OXLEY CENTRAL	4075		PILTON	4361	
OXLEY SOUTH	4077		PIMLICO	4812	
			PIMPAMA	4209	
			PINBARREN	4568	
P			PINDI PINDI	4740	
PACIFIC FAIR	4218		<i>PINDI PINDI</i>	4741	1973
PACIFIC PARADISE	4564		<i>PINDI PINDI</i>	4798	1988
PACIFIC PINES	4211		PINE HILL	4702	
PACKERS CAMP	4865		PINE MOUNTAIN	4306	
PADDINGTON	4064		PINJARRA HILLS	4069	
PADDYS GREEN	4880		PINKENBA	4008	
PAGET	4740		PINKLANDS	4163	
PALEN CREEK	4287		<i>PINKLANDS</i>	4165	1988
PALLARA	4110		<i>PINKLANDS</i>	4164	1990
PALLARENDA	4810		PINNACLE	4740	
PALLAS STREET	4650		<i>PINNACLE</i>	4741	1973
PALM BEACH	4221		PIONEER. (Ayr)	4807	
PALM BEACH NORTH	4221		PIONEER. (Mount Isa)	4825	
PALM COVE	4870		POINEERS REST	4650	
<i>PALM COVE</i>	4871	1972	PITTSWORTH	4356	
<i>PALM COVE</i>	4879	1988	PLAINLAND	4341	
PALM ISLAND	4810		PLANLAND	4740	
<i>PALM ISLAND</i>	4816	1972	PLEYSTOWE	4740	
PALMVIEW	4553		<i>PLEYSTOWE</i>	4741	1973
PALMWOODS	4555		POINT HALLORAN	4165	
PALUMA	4810		POINT LOOKOUT	4184	
<i>PALUMA</i>	4816	1981	<i>POINT LOOKOUT</i>	4183	1988
PAMPAS	4352		POINT TALBURPIN	4165	
PARADDISE ISLAND	4217		POINT VERNON	4650	
PARADISE POINT	4215		<i>POINT VERNON</i>	4655	1977
<i>PARADISE POINT</i>	4216	1975	POMONA	4568	
PARADISE POINT KEYS	4216		PORMPURAAW	4871	
PARADISE WATERS	4217		PORT ALMA	4702	
PARK AVENUE	4701		PORT DOUGLAS	4870	
PARK RIDGE	4125		<i>PORT DOUGLAS</i>	4871	1972
PARKHURST	4702		POZIERES	4351	
PARKINSON	4115		<i>POZIERES</i>	4352	1980
PARKSIDE. (Ayr)	4807		PRAIRIE	4810	
PARKSIDE (Mount Isa)	4825		<i>PRAIRIE</i>	4816	1972
PARKWOOD	4214		PRATTEN	4361	
PARLIAMENT HOUSE BRISBANE	4000		PRENZLAU	4311	
PARRAMATTA PARK	4870		PRIESTDALE	4127	
PARREARRA	4575		PRINCE HENRY HEIGHTS	4350	
PARTINGTON	4810		PRINCESS ALEXANDRA HOSPITAL	4102	
PATERSON	4570		PRIORS POCKET	4070	
PAWNGILLY	4870		PROSERPINE	4800	
PEACHESTER	4519		PROSTON	4613	
PEAK CROSSING	4305		PULLENVALE	4068	
PECHEY	4352		<i>PULLENVALE</i>	4069	1968
PEEL ISLAND	4163		PUMICESTONE	4510	
<i>PEEL ISLAND</i>	4184	1988			
PEERAMON	4870		Q		
<i>PEERAMON</i>	4872	1972	Q SUPERCENTRE	4218	
PELICAN	4413		QUAMBY	4824	

QUEENSLAND STEEL DATESTAMPS – COMMONWEALTH PERIOD

QUEENS BEACH	4805		ROLLESTON	4702	
QUEENTON	4820		ROLLINGSTONE	4810	
QUILPIE	4480		<i>ROLLINGSTONE</i>	4816	1972
QUINALOW	4403		ROMA	4455	
R			ROPELEY	4343	
RABY BAY	4163		ROSALIE	4064	
RACECOURSE MILL	4740		ROSEDALE	4674	
RACECOURSE MILL	4741		ROSELLA	4740	
RACEVIEW	4305		<i>ROSELLA</i>	4741	1973
RAGLAN	4697		ROSENEATH	4811	
RAILWAY ESTATE	4810		ROSEVALE	4340	
RAINBOW BAY	4225		ROSEWOOD	4340	
RAINBOW BEACH	4570		ROSSLEA	4812	
<i>RAINBOW BEACH</i>	4581	1988	ROSSMOYA	4702	
RAINWORTH	4065		ROSSVILLE	4870	
RANGEVILLE	4350		ROTHWELL	4020	
RANNES	4702		<i>ROTHWELL</i>	4022	1990
RANSOME	4154		ROWES BAY	4810	
RASMUSSEN	4815		ROYAL BRISBANE HOSPITAL	4029	
RATHDOWNNEY	4287		RUBYVALE	4702	
RAVENSBOURNE	4352		RUNAWAY BAY	4216	
RAVENSHOE	4870		RUNCORN	4113	
<i>RAVENSHOE</i>	4872	1972	RUPERTSWOOD	4817	
RAVENSWOOD	4810		RURAL VIEW	4740	
<i>RAVENSWOOD</i>	4816	1972	RUSSELL ISLAND	4165	
RAYMONDS HILL	4305		<i>RUSSELL ISLAND</i>	4184	1988
RED HILL	4059		RYAN	4825	
REDBANK	4301		RYWUNG	4413	
REDBANK PLAINS	4305		S		
<i>REDBANK PLAINS</i>	4301	1984	SADLIERS CROSSING	4305	
REDCLIFFE	4020		SALISBURY	4107	
REDCLIFFE NORTH	4020		SALISBURY EAST	4107	
REDLAND BAY	4165		SALISBURY NORTH	4107	
REDLYNCH	4870		SALONICA BEACH	4740	
<i>REDLYNCH</i>	4872	1972	SALTERN	4730	
REDWOOD	4350		<i>SALTERN</i>	4725	1984
REEDY CREEK	4228		SAMFORD	4520	
REGENTS PARK	4118		SAMSONVALE	4520	
REID RIVER	4810		<i>SAMSONVALE</i>	4523	1984
RICHLANDS	4077		SANCTUARY COVE	4212	
RICHMOND	4822		SANDGATE	4017	
RICHMOND. (Mackay)	4740		SANDGATE NORTH	4017	
RICHMOND HILL	4820		SANDSTONE POINT	4511	
RIDGELANDS	4702		SANTA BARBARA	4212	
RINGTAIL CREEK	4565		SAPPHIRE	4702	
RIO VISTA	4218		SARINA	4737	
RIPLEY	4306		SARINA BEACH	4737	
RIVERHILLS	4074		SARINA RANGE	4737	
RIVERVIEW	4303		SAUNDERS BEACH	4816	
<i>RIVERVIEW</i>	4305	1968	<i>SAUNDERS BEACH</i>	4818	1988
ROADVALE	4305		SCARBOROUGH	4020	
<i>ROADVALE</i>	4310	1987	SCARNESS	4656	
ROBERTSON	4109		SCARNESS	4655	1990
ROBINA	4226		SCOTCHY POCKET	4570	
ROBINA TOWN CENTRE	4230		SCOTTS POINT	4019	
ROCHEDALE	4122		SCOTTVILLE	4804	
<i>ROCHEDALE</i>	4123	1968	SEAFORTH	4740	
ROCHEDALE SOUTH	4123		<i>SEAFORTH</i>	4741	1973
ROCKHAMPTON	4700		SELLHEIM	4810	
ROCKHAMPTON GARDENS	4700		<i>SELLHEIM</i>	4816	1972
ROCKHAMPTON HIGH STREET	4700		SELWYN	4824	
ROCKHAMPTON HOSPITAL	4700		SEVEN HILLS	4170	
ROCKHAMPTON MC	4720		SEVENTEEN MILE ROCKS	4073	
<i>ROCKHAMPTON MC</i>	4702		SEVENTEEN SEVENTY	4677	
ROCKHAMPTON NORTH	4701		SEVERNLEA	4351	
ROCKHAMPTON SOUTH	4700		<i>SEVERNLEA</i>	4352	1980
ROCKHAMPTON WEST	4700		SHAILER PARK	4128	
ROCKLEA	4106		SHARON	4670	
ROCKSIDE	4343		SHELDON	4157	
ROCKVILLE	4350		SHELLY BEACH	4551	

QUEENSLAND STEEL DATESTAMPS – COMMONWEALTH PERIOD

SHERWOOD	4075		STRATHPINE	4500	
SHINFIELD	4737		STRETTON	4116	
SHIPTONS FLAT	4870		STUART	4810	
SHOAL POINT	4750		<i>STUART</i>	4811	1972
SHORNCLIFFE	4017		STUDIO VILLAGE	4210	
SHUTE HARBOUR	4802		SUMMERHOLM	4341	
SILKSTONE	4304		SUMNER	4074	
SILKWOOD	4856		SUMNER PARK BC	4074	
SILKWOOD EAST	4857		SUN VALLEY	4680	
SILVERSPUR	4380		SUNDALE	4215	
SINNAMON PARK	4073		SUNDOWN	4860	
SKYLINE	4170		SUNNYBANK	4109	
SLACKS CREEK	4127		SUNNYBANK HILLS	4109	
SLACKS CREEK SOUTH	4128		SUNRISE BEACH	4567	
SLADE POINT	4740		SUNSET	4825	
<i>SLADE POINT</i>	4741	1973	SUNSHINE BEACH	4567	
SMITHFIELD. (Cairns)	4870		SUNSHINE PLAZA	4558	
<i>SMITHFIELD. (Cairns)</i>	4871	1972	SURAT	4459	
<i>SMITHFIELD. (Cairns)</i>	4878	1988	<i>SURAT</i>	4417	1980
SMITHFIELD. (Toowoomba)	4350		SURFERS PARADISE	4217	
SMITHFIELD HEIGHTS	4878		SUTTONS BEACH	4020	
SOLDIERS HILL	4825		SVENSSON HEIGHTS	4670	
SOMERSET DAM	4312				
SORRENTO	4217		T		
SOUTH BANK	4101		TAABINGA	4610	
SOUTH BRISBANE	4101		TAIGUM	4034	
SOUYH GLADSTONE	4680		<i>TAIGUM</i>	4018	
SOUTH JOHNSTONE	4859		TALEGALLA WEIR	4650	
SOUTH KOLAN	4670		TALLAI	4213	
SOUTH MACKAY	4740		TALLEBUDGERA	4228	
SOUTH MOLLE	4800		TALLEBUDGERA VALLEY	4228	
<i>SOUTH MOLLE</i>	4741	1984	TALWOOD	4322	
SOUTH TOOWOOMBA	4350		<i>TALWOOD</i>	4496	1980
SOUTH TOWNSVILLE	4810		TAMAREE	4570	
SOUTH TREES	4680		TAMBO	4478	
SOUTHBROOK	4352		TAMBORINE	4270	
<i>SOUTHBROOK</i>	4363	2000	TAMBORINE NORTH	4272	
SOUTHPORT	4215		TANAH MERAH	4128	
SOUTHTOWN	4350		TANAWAH	4556	
SOVEREIGN ISLANDS	4216		TANBY	4703	
SPRING BLUFF	4350		TANDUR	4570	
<i>SPRING BLUFF</i>	4352	1987	TANGALOOMA	4004	
SPRING HILL	4000		<i>TANGALOOMA</i>	4025	1987
SPRINGBROOK	4213		TANGORIN	4821	
SPRINGFIELD	4300		TANALO	4740	
SPRINGFIELD LAKES	4300		TANNUM SANDS	4680	
SPRINGSURE	4722		TANNYMOREL	4372	
SPRINGWOOD	4127		TANSEY	4601	
STAFFORD	4053		TARA	4421	
STAFFORD HEIGHTS	4053		TARAGOOLA	4680	
STAFFORD NORTH	4053		TARANGANBA	4703	
STAMFORD	4736		TARAMPA	4311	
<i>STAMFORD</i>	4821	1980	TARINGA	4066	
STANAGE	4702		<i>TARINGA</i>	4068	1968
STANLEY BRIDGE	4169		TARINGA EAST	4066	
STANTHORPE	4380		TARONG	4615	
STANWELL	4702		TAROOM	4420	
STAPYLTON	4207		TARRAGINDI	4121	
ST. GEORGE	4393		TARRAWARRA	4868	
<i>ST. GEORGE</i>	4487	1980	TARZALI	4886	
ST. JOHNS WOOD	4060		<i>TARZALI</i>	4872	1973
ST. LAWRENCE	4707		TAYLORS BEACH	4850	
ST. LUCIA	4067		TEKOWAI	4740	
ST. LUCIA SOUTH	4067		<i>TEKOWAI</i>	4741	1973
ST. MARY	4570		TEDDINGTON	4650	
STEIGLITZ	4207		TELINA	4680	
STEPHENS	4227		TENERIFFE	4005	
STONEHENGE	4730		TENNYSON	4105	
STONES CORNER	4120		TEWANTIN	4565	
STRATFORD	4870		TEXAS	4385	
<i>STRATFORD</i>	4872	1972	THABEBAN	4670	

QUEENSLAND STEEL DATESTAMPS – COMMONWEALTH PERIOD

THAGOONA	4305		<i>TORQUAY</i>	4655	1988
<i>THAGOONA</i>	4306	1987	TORRENS CREEK	4810	
THALLON	4323		<i>TORRENS CREEK</i>	4816	1972
<i>THALLON</i>	4497	1981	TORWOOD	4066	
THANE	4370		TOWNSON	4341	
THANGOOL	4716		TOWNSVILLE	4810	
THARGOMINDAH	4492		TOWNSVILLE CENTRAL	4810	
THE CAVES	4702		TOWNSVILLE SOUTH	4810	
THE GAP. (Brisbane)	4061		TOWNSVILLE WEST	4810	
THE GAP. (Mount Isa)	4825		TOWNVIEW	4825	
THE GRANGE	4051		TRAVESTON	4570	
THE GUMS	4405		TREBONNE	4850	
<i>THE GUMS</i>	4406	1972	TRINITY BEACH	4870	
THE HEAD	4373		<i>TRINITY BEACH</i>	4871	1972
THE LEAP	4740		<i>TRINITY BEACH</i>	4879	1988
THE MONUMENT	4833		TRINITY PARK	4879	
<i>THE MONUMENT</i>	4824	1980	TUAN FOREST	4650	
<i>THE MONUMENT</i>	4825	1984	TUGUN	4224	
THE SPIT	4217		TULLY	4854	
THE SUMMIT	4377		TUMOULIN	4870	
THEEBINE	4570		<i>TUMOULIN</i>	4872	1972
THEODORE	4719		TUNGAMULL	4703	
THINOOMBA	4619		TURALLIN	4357	
<i>THINOOMBA</i>	4650	1999	TWIN HILLS	4721	
THOMPSON ESTATE	4103				
THORNESIDE	4158		U		
THORNLANDS	4163		UBOBO	4680	
<i>THORNLANDS</i>	4164	1988	UMBIRAM	4352	
THULIMBAH	4376		UNDERWOOD	4119	
THURINGOWA CENTRAL	4817		UNIVERSITY OF QUEENSLAND	4072	
THURSDAY ISLAND	4875		UPPER BROOKFIELD	4068	
TIARO	4650		<i>UPPER BROOKFIELD</i>	4069	1968
TIERI	4709		UPPER COOMERA	4210	
TIMBERLANDS	4740		<i>UPPER COOMERA</i>	4209	2000
TINANA	4650		UPPER FREESTONE	4370	
TIN CAN BAY	4570		UPPER KEDRON	4055	
<i>TIN CAN BAY</i>	4580	1988	UPPER MOUNT GRAVATT	4122	
TINBEERWAH	4563		UPPER STONE	4850	
TINGALPA	4173		UPPER YARRAMAN	4314	
TINGALPA BC	4173		URANDANGIE	4824	
TINGALPA DC	4173		URANGAN	4658	
TINGOORA	4607		<i>URANGAN</i>	4655	1988
<i>TINGOORA</i>	4608	1990	URRAWEEEN	4655	
TIPTON	4405				
<i>TIPTON</i>	4406	1972	V		
TIVOLI	4305		VICTORIA BARRACKS	4000	
TOLGA	4882		VICTORIA ESTATE	4850	
TOOBANNA	4810		VICTORIA POINT	4163	
TOOBEAH	4324		<i>VICTORIA POINT</i>	4165	1988
<i>TOOBEAH</i>	4498	1980	VINCENT	4814	
TOOGOOLAWAH	4313		VILLENEUVE	4514	
TOOLAKEA	4818		VIRGINIA	4013	
TOOLARA FOREST	4570		<i>VIRGINIA</i>	4014	1968
TOOLOOA	4680				
TOOMBUL	4012		W		
TOONPAN	4810		WACOL	4076	
<i>TOONPAN</i>	4816	1972	WACOL EAST IMMIGRATION CENTRE	4076	
TOORBUL	4510		WACOL NORTH	4076	
TOORBUL POINT	4511		WAGOORA	4740	
TOOWONG	4066		<i>WAGOORA</i>	4741	1973
TOOWONG WEST	4066		<i>WAGOORA</i>	4798	1988
TOOWOOMBA	4350		WAKERLEY	4154	
TOOWOOMBA CITY	4350		WALKAMIN	4870	
TOOWOOMBA CITY NORTH	4350		WALKAMIN	4872	1972
TOOWOOMBA EAST	4350		WALKERSTON	4740	
TOOWOOMBA TOWN HALL	4350		<i>WALKERSTON</i>	4741	1973
TOOWOOMBA MC	4352		<i>WALKERSTON</i>	4744	1984
TOOWOOMBA SOUTH	4350		<i>WALKERSTON</i>	4751	1987
TOOWOOMBA WEST	4350		WALKERVALE	4670	
TORBANLEA	4662		WALLANGARRA	4383	
TORQUAY	4657		WALLAVILLE	4670	

QUEENSLAND STEEL DATESTAMPS – COMMONWEALTH PERIOD

<i>WALLAVILLE</i>	4671	1975	WILSTON	4051	
WALLIGAN	4655		WINDAROO	4207	
WALLOON	4305		WINDERA	4605	
<i>WALLOON</i>	4306	1987	WINDORAH	4481	
WALLUMBILLA	4428		WINDSOR	4030	
WALTERHALL	4714		WINSTON	4825	
WALTON BRIDGE	4060		WINTERGARDEN	4002	
<i>WALTON BRIDGE</i>	4061	1967	WINTON	4735	
WAMURAN	4512		WISHART	4122	
WANDAL	4700		WITHCOTT	4344	
WANDOAN	4419		<i>WITHCOTT</i>	4352	1984
WANGAN	4860		WITHERSFIELD	4702	
<i>WANGAN</i>	4871	1980	WITTON PARK	4068	
WANGETTI BEACH	4873		WOLFFDENE	4207	
<i>WANGETTI BEACH</i>	4871	2000	WOMALILLA	4466	
WARANA	4575		WONDAI	4606	
WARANA BEACH	4575		WONDECLA	4870	
WARNER	4500		WONDUNNA	4655	
WARRA	4411		WONGA BEACH	4873	
WARREN	4702		WONGALING BEACH	4852	
WARRINA MALL	4812		WONGAWALLEN	4210	
WARWICK	4370		WONGLEPONG	4275	
WARWICK WEST	4370		WOODEND	4305	
WATALGAN	4670		WOODFORD	4514	
WATERFORD	4206		WOODGATE	4660	
<i>WATERFORD</i>	4133	1988	WOODHILL	4282	
WATERFORD WEST	4133		WOODLEA	4343	
WATTLE GROVE	4610		WOODRIDGE	4114	
WAVELL HEIGHTS	4012		WOODSTOCK	4810	
WAVELL HEIGHTS NORTH	4012		<i>WOODSTOCK</i>	4816	1972
WEIPA	4874		WOODY POINT	4019	
WELLCAMP	4350		WOOLLOONGABBA	4102	
WELLERS HILL	4121		WOOLOOGA	4570	
WELLINGTON POINT	4160		WOOLOOWIN	4030	
WELSBY	4507		WOOMBYE	4559	
WEST BURLEIGH	4219		WOONDUM	4570	
WEST END BRISBANE	4101		WOONGOOLBA	4207	
WEST END. (Townsville)	4810		WOORABINDA	4702	
WEST GLADSTONE	4680		<i>WOORABINDA</i>	4713	2001
WEST IPSWICH	4305		WOORIM	4507	
WEST MACKAY	4740		WOOROOLIN	4608	
WEST TOOWOOMBA	4350		WOREE	4868	
WESTBROOK	4350		WORONGARY	4213	
WESTCOURT	4870		WOWAN	4702	
WESTMAR	4405		WULGURU	4810	
WESTLAKE	4074		<i>WULGURU</i>	4816	1972
WESTWOOD	4702		<i>WULGURU</i>	4811	1973
WESTWOOD SANATORIUM	4702		WULKURAKA	4305	
WESTWOOD HOSPITAL	4702		WUMALGI	4702	
WETHERON	4625		WUNDARU	4740	
WHETSTONE	4370		WURTULLA	4575	
WHINSTANES	4007		WURUMA DAM	4628	
WHITE PATCH	4507		WUTUL	4352	
WHITE ROCK	4870		WYANDRA	4489	
<i>WHITE ROCK</i>	4871	1972	WYBERBA	4351	
<i>WHITE ROCK</i>	4868	1988	<i>WYBERBA</i>	4352	1980
WHITESIDE	4503		WYCARBAH	4702	
WHITEWOOD	4736		WYNNUM SOUTH	4178	
WHITFIELD	4870		WYNNUM	4178	
WHITSUNDAY	4802		WYNNUM, GLENORA STREET	4178	
WIETALABA	4680		WYNNUM HEIGHTS	4178	
WIGHTS MOUNTAIN	4520		WYNNUM NORTH	4178	
WILLAWONG	4110		WYNNUM CENTRAL	4178	
WILLOW VALE	4209		WYNNUM WEST	4178	
WILLOWBANK	4305		WYREEMA	4352	
<i>WILLOWBANK</i>	4306	1987			
WILLOWBURN	4350		Y		
WILLOWS	4702		YAAMBA	4704	
WILSON	4800		YABULU	4818	
WILSON BEACH	4800		YAKAPARI	4740	
WILSONTON	4350		YALANGAR	4350	

QUEENSLAND STEEL DATESTAMPS - COMMONWEALTH PERIOD

YALBOROO	4740		YEERONGPILLY	4105	
<i>YALBORO</i>	4741	1972	YELARBON	4388	
YALLEROI	4736		YENGARIE	4650	
<i>YALLEROI</i>	4702	1984	YEPPOON	4703	
YAMALA	4702		YERONGA	4104	
YAMANTO	4305		YERONGA WEST	4104	
YANDARAN	4673		YERRA	4619	
YANDILLA	4352		YORKEYS KNOB	4870	
YANDINA	4561		<i>YORKEYS KNOB</i>	4871	1972
YANGAN	4371		<i>YORKEYS KNOB</i>	4878	1988
YARAKA	4736		YOWAH	4490	
<i>YARAKA</i>	4702	1987	YUGAR	4520	
YAROOMBA	4573		YULEBA	4427	
YARRABAH	4870		YUNGABURRA	4870	
<i>YARRABAH</i>	4871	1972	<i>YUNGABURRA</i>	4872	1972
YARRAMAN	4314		YURUGA	4810	
<i>YARRAMAN</i>	4614	1995			
YARRANLEA	4356		Z		
YARWUN	4694		ZILLMERE	4034	
YATALA	4207		ZILLMERE NORTH	4034	
YAWALPAH	4209				

NUMERICAL LISTING OF QUEENSLAND POSTCODES

4000	BRISBANE (CITY). Streets	4011	HENDRA	4030	WINDSOR
4000	BRISBANE, ADELAIDE STREET	4012	NUNDAH	4030	WOOLLOWIN
4000	BRISBANE, CITY	4012	TOOMBUL	4031	GORDON PARK
4000	BRISBANE EXHIBITION	4012	WAVELL HEIGHTS	4031	KEDRON
4000	BRISBANE, MARY STREET	4012	WAVELL HEIGHTS NORTH		
4000	BRISBANE, NORTH QUAY	4013	NORTHGATE	4032	CHERMSIDE
4000	BRISBANE, PARLIAMENT HOUSE	4013	NORTHGATE EAST	4032	CHERMSIDE CENTRE
4000	BRISBANE, ROMA STREET	4013	VIRGINIA	4032	CHERMSIDE NORTH
4000	BRISBANE, MYER CENTRE			4032	CHERMSIDE WEST
4000	BROADWAY	4014	BANYO	4032	CRAIGSLEA
4000	NORTH BRISBANE	4014	LOWER NUDGE	4034	ALBANY CREEK
4000	NORTH QUAY	4014	NUDGE		
4000	PARLIAMENT HOUSE BRISBANE	4014	NUDGE HEIGHTS	4034	ASPLEY
4000	PETRIE TERRACE	4014	<i>VIRGINIA</i>	4034	BOONDALL
4000	SPRING HILL	4015	CRIBB ISLAND	4034	CARSELDINE
4000	VICTORIA BARRACKS			4034	FITZGIBBON
		4016	NUDGE BEACH	4034	GEEBUNG
4001	BRISBANE (CITY). Private Boxes	4017	BRACKENRIDGE	4034	TAIGUM
		4017	BRAMBLE BAY	4034	ZILLMERE
4002	<i>BRISBANE, NORTH QUAY</i>	4017	BRAMBLE HEIGHTS	4034	ZILLMERE NORTH
4002	BRISBANE, ALBERT STREET BC	4017	BRIGHTON	4035	<i>ALBANY CREEK</i>
4002	WINTERGARDEN	4017	DEAGON	4035	BRIDGEMAN DOWNS
4003	<i>BRISBANE, ROMA STREET</i>	4017	NASHVILLE	4035	EATONS HILL
4003	GEORGE STREET. (PO Boxes)	4017	NASHVILLE NORTH	4036	BALD HILLS
		4017	SANDGATE		
4004	CAPE MORETON	4017	SANDGATE NORTH	4037	<i>EATONS HILL</i>
4004	COWAN COWAN	4017	SHORNCLIFFE		
4004	KOORINGAL	4018	<i>FITZGIBBON</i>	4051	ALDERLEY
4004	TANGALOOMA	4018	TAIGUM	4051	ENOGGERA
				4051	<i>GAYTHORNE</i>
4005	MERTHYR	4019	CLONTARF	4051	GRANGE
4005	NEW FARM	4019	CLONTARF BEACH	4051	NEWMARKET
4005	TENERIFFE	4019	<i>HUMPYBONG</i>	4051	THE GRANGE
		4019	MARGATE	4051	WILSTON
4006	BOWEN HILLS	4019	MARGATE BEACH	4052	ENOGGERA MIL PO
4006	<i>BROADWAY</i>	4019	SCOTTS POINT		
4006	FORTITUDE VALLEY	4019	WOODY POINT	4053	BROOKSIDE CENTRE
4006	HERSTON			4053	BUNYA
4006	MAYNE	4020	HUMPYBONG	4053	BUNYAVILLE
4006	NEWSTEAD	4020	KIPPA-RING	4053	EVERTON HILLS
		4020	NEWPORT WATERWAYS	4053	EVERTON PARK
4007	ASCOT	4020	REDCLIFFE	4053	EVERTON PARK EAST
4007	BRISBANE AIRPORT	4020	REDCLIFFE NORTH	4053	EVERTON PARK NORTH
4007	DOOMBEN	4020	ROTHWELL	4053	GAYTHORNE
4007	EAGLE FARM	4020	SCARBOROUGH	4053	McDOWALL
4007	HAMILTON	4020	SUTTONS BEACH	4053	MITCHELTON
4007	HAMILTON CENTRAL			4053	OXFORD PARK
4007	ORIEL PARK	4021	<i>KIPPA RING</i>	4053	STAFFORD
4007	WHINSTANES			4053	STAFFORD HEIGHTS
		4022	<i>ROTHWELL</i>	4053	STAFFORD NORTH
4008	MEEANDAH			4054	ARANA HILLS
4008	MYRTLETOWN	4025	<i>CAPE MORETON</i>	4054	<i>BUNYA</i>
4008	PINKENBA	4025	<i>COWAN COWAN</i>	4054	GROVELY
		4025	<i>KOORINGAL</i>	4054	GROVELY WEST
4009	<i>EAGLE FARM</i>	4025	<i>TANGALOOMA</i>	4054	KEPERRA
4010	ALBION	4029	BRISBANE BASE HOSPITALS	4055	<i>BUNYA</i>
4010	ALBION HEIGHTS	4029	ROYAL BRISBANE HOSPITAL	4055	FERNY GROVE
4010	BREAKFAST CREEK			4055	FERNY HILLS
		4030	EILDON	4055	KEDRON UPPER
4011	CLAYFIELD	4030	KALINGA	4055	UPPER KEDRON
4011	EAGLE JUNCTION	4030	LUTWYCHE		

QUEENSLAND STEEL DATESTAMPS – COMMONWEALTH PERIOD

4059	ITHACA	4072	UNIVERSITY OF QUEENSLAND	4105	CAMELOT
4059	KELVIN GROVE			4105	CLIFTON HILL
4059	KELVIN GROVE BC			4105	MOOROOKA
4059	KELVIN GROVE DC	4073	SEVENTEEN MILE ROCKS	4105	MOOROOKA SOUTH
4059	NORMANBY	4073	SINNAMON PARK	4105	MOORVALE
4059	RED HILL			4105	TENNYSON
		4074	JAMBOREE HEIGHTS	4105	YEERONGPILLY
4060	ASHGROVE	4074	JINDALEE		
4060	ASHGROVE WEST	4074	JINDALEE	4106	BRISBANE MARKET
4060	DORRINGTON	4074	MIDDLE PARK	4106	ROCKLEA
4060	OAKLEIGH	4074	MOUNT OMMANEY		
4060	ST. JOHNS WOOD	4074	RIVERHILLS	4107	EAST SALISBURY
4060	WALTON BRIDGE	4074	SUMNER	4107	SALISBURY
		4074	SUMNER PARK BC	4107	SALISBURY EAST
4061	THE GAP. (Brisbane)	4074	WESTLAKE	4107	SALISBURY NORTH
4061	<i>WALTON BRIDGE</i>				
		4075	CHELMER	4108	ARCHERFIELD
4064	MILTON	4075	CORINDA	4108	<i>BROWNSLEIGH</i>
4064	MILTON CENTRE	4075	GRACEVILLE	4108	COOPERS PLAINS
4064	PADDINGTON	4075	GRACEVILLE EAST		
4064	ROSALIE	4075	JINDALEE	4109	ALTANDI
		4075	OXLEY	4109	BANOON
4065	BARDON	4075	OXLEY CENTRAL	4109	MACGREGOR
4065	BARDON SOUTH	4075	SHERWOOD	4109	NATHAN
4065	BARDON WEST			4109	ROBERTSON
4065	RAINWORTH	4076	DARRA	4109	SUNNYBANK
		4076	WACOL	4109	SUNNYBANK HILLS
4066	AUCHENFLOWER	4076	WACOL EAST IMMIGRATION CENTRE		
4066	MOUNT COOT-THA			4110	ACACIA RIDGE
4066	TARINGA	4076	WACOL NORTH	4110	ACACIA RIDGE DC
4066	TARINGA EAST			4110	ACACIA RIDGE NORTH
4066	TOOWONG	4077	DOOLANDELLA	4110	HEATHWOOD
4066	TOOWONG WEST	4077	DURACK	4110	LARAPINTA
4066	TORWOOD	4077	ELLENGROVE	4110	PALLARA
		4077	FOREST LAKE	4110	WILLAWONG
4067	BRISBANE UNIVERSITY	4077	INALA		
4067	IRONSIDE	4077	INALA EAST	4111	GRIFFITH UNIVERSITY
4067	ST. LUCIA	4077	INALA HEIGHTS	4111	<i>NATHAN</i>
4067	ST. LUCIA SOUTH	4077	INALA WEST		
		4077	OXLEY SOUTH	4112	<i>KURABY</i>
		4077	RICHLANDS		
4068	BROOKFIELD			4113	<i>EIGHT MILE PLAINS</i>
4068	CHAPEL HILL	4078	<i>ELLENGROVE</i>	4113	FRUITGROVE
4068	<i>CHELMER</i>	4078	<i>FOREST LAKE</i>	4113	KURABY
4068	FIG TREE POCKET			4113	RUNCORN
4068	INDOOROPILLY				
4068	INDOOROPILLY CENTRE	4101	BRISBANE SOUTH		
4068	LONE PINE	4101	BRISBANE WEST END	4114	<i>KINGSTON</i>
4068	<i>LONG POCKET</i>	4101	HIGHGATE HILL	4114	LOGAN CENTRAL
4068	MOGGILL	4101	HILL END	4114	LOGAN CITY DC
4068	PULLENVALE	4101	KURILPA	4114	WOODRIDGE
4068	<i>TARINGA</i>	4101	MATER HILL		
4068	UPPER BROOKFIELD	4101	MATER HOSPITAL	4115	ALGESTER
4068	WITTON PARK	4101	SOUTH BANK	4115	PARKINSON
		4101	SOUTH BRISBANE		
		4101	WEST END BRISBANE	4116	CALAMVALE
4069	<i>BROOKFIELD</i>			4116	DREWVALE
4069	<i>CHAPEL HILL</i>			4116	STRETTON
4069	<i>FIG TREE POSCET</i>	4102	BURANDA		
4069	KENMORE	4102	DUTTON PARK	4117	BERRINBA
4069	KENMORE HILLS	4102	PRINCESS ALEXANDRA HOSPITAL	4117	KARAWATHA
4069	KENMORE JUNCTION				
4069	<i>LONE PINE</i>	4102	WOOLLOONGABBA		
4069	<i>MOGGILL</i>			4118	BROWNS PLAINS
4069	PINJARRA HILLS	4103	ANERLEY	4118	<i>BROWNSLEIGH</i>
4069	<i>PULLENVALE</i>	4103	ANERLEY WEST	4118	FORESTDALE
4069	<i>UPPER BROOKFIELD</i>	4103	CHARDONS CORNER	4118	HERITAGE PARK
		4103	FAIRFIELD	4118	HILLCREST
4070	ANSTEAD	4103	THOMPSON ESTATE	4118	REGENTS PARK
4070	BELBOWRIE				
4070	<i>MOGGILL</i>	4104	YERONGA	4119	UNDERWOOD
4070	PRIORS POCKET	4104	YERONGA WEST		

QUEENSLAND STEEL DATESTAMPS – COMMONWEALTH PERIOD

4120	GREENSLOPES	4152	CARINDALE	4171	BULIMBA SOUTH
4120	GREENSLOPES REPAT. HOSP.	4153	BELMONT	4171	GALLOWAYS HILL
4120	STONES CORNER			4171	HAWTHORNE
4121	EKIBIN	4154	GUMDALE	4172	MURARRIE
4121	HOLLAND PARK	4154	RANSOME	4173	TINGALPA
4121	HOLLAND PARK EAST	4154	WAKERLEY	4173	TINGALPA BC
4121	HOLLAND PARK WEST	4155	CHANDLER	4173	TINGALPA DC
4121	TARRAGINDI			4174	DOBOY
4121	WELLERS HILL	4156	<i>BURBANK</i>	4174	HEMMANT
		4156	<i>MACKENZIE</i>		
4122	EIGHT MILE PLAINS	4157	CAPALABA	4178	LINDUM
4122	MANSFIELD	4157	CAPALABA WEST	4178	LYTTON
4122	MOUNT GRAVATT	4157	SHELDON	4178	WYNNUM
4122	MOUNT GRAVATT EAST			4178	WYNNUM CENTRAL
4122	MOUNT GRAVATT SOUTH	4158	THORNESIDE	4178	WYNNUM HEIGHTS
4122	ROCHEDALE			4178	WYNNUM NORTH
4122	UPPER MOUNT GRAVATT	4159	AQUATIC PARADISE	4178	WYNNUM SOUTH
4122	WISHART	4159	BIRKDALE	4178	WYNNUM WEST
				4178	WYNNUM, GLENORA STREET
4123	BURBANK	4160	EROBIN	4179	LOTA
4123	<i>EIGHT MILE PLAINS</i>	4160	<i>ORMISTON</i>	4179	MANLY
4123	<i>ROCHEDALE</i>	4160	WELLINGTON POINT	4179	MANLY WEST
4123	ROCHEDALE SOUTH				
4124	BORONIA HEIGHTS	4161	ALEXANDRA HILLS		
4124	<i>GREENBANK</i>	4161	BURWOOD HEIGHTS	4183	AMITY
				4183	AMITY POINT
4125	MUNRUBEN	4163	CLEVELAND	4183	<i>DUNWICH</i>
4125	PARK RIDGE	4163	CLEVELAND EAST	4183	<i>POINT LOOKOUT</i>
		4163	COOCHIE MUDLO		
4126	MACKENZIE	4163	DUNWICH	4184	COOCHIEMUDLO ISLAND
		4163	MOUNT COTTON	4184	<i>KARRAGARRA ISLAND</i>
4127	CHATSWOOD HILLS	4163	MOUNT COTTON WEST	4184	<i>LAMB ISLAND</i>
4127	<i>DAISY HILL</i>	4163	ORMISTON	4184	<i>MACLEAY ISLAND</i>
4127	PRIESTDALE	4163	PEEL ISLAND	4184	<i>PEEL ISLAND</i>
4127	SLACKS CREEK	4163	PINKLANDS	4184	POINT LOOKOUT
4127	SPRINGWOOD	4163	RABY BAY	4184	<i>RUSSELL ISLAND</i>
		4163	THORNLANDS		
4128	DAISY HILL	4163	VICTORIA POINT	4203	MARSDEN
4128	KIMBERLEY PARK				
4128	SHAILER PARK	4164	<i>PINKLANDS</i>	4204	<i>LOGANLEA</i>
4128	SLACKS CREEK SOUTH	4164	<i>THORNLANDS</i>		
4128	TANAH MERAH			4205	<i>BETHANIA</i>
		4165	KARRAGARRA ISLAND	4205	BROWNSLEIGH
4129	LOGANDALE	4165	LAMB ISLAND	4205	GREENBANK
4129	LOGANHOLME	4165	MACLEAY ISLAND	4205	KINGSTON
		4165	<i>MOUNT COTTON</i>	4205	LOGANLEA
4130	CARBROOK	4165	<i>PINKLANDS</i>		
4130	CORNUBIA	4165	POINT HALLORAN	4206	BETHANIA
		4165	POINT TALBURPIN	4206	LOGAN VILLAGE
4131	<i>LOGANLEA</i>	4165	REDLAND BAY	4206	WATERFORD
4131	MEADOWBROOK	4165	RUSSELL ISLAND		
		4165	<i>VICTORIA POINT</i>	4207	ALBERTON
4132	CRESTMEAD			4207	BAHRS SCRUB
4132	<i>MARSDEN</i>	4169	BRISBANE EAST	4207	BANNOCKBURN
		4169	EAST BRISBANE	4207	BEENLEIGH
4133	CHAMBERS FLAT	4169	KANGAROO POINT	4207	BELIVAH
4133	LOGAN RESERVE	4169	STANLEY BRIDGE	4207	BUCCAN
4133	<i>WATERFORD</i>			4207	CEDAR CREEK-Beenleigh
4133	WATERFORD WEST	4170	CANNON HILL	4207	EAGLEBY
		4170	COLMSLIE	4207	EDENS LANDING
4151	COORPAROO	4170	MORNINGSIDE	4207	HOLMVIEW
4151	LORETTO HILL	4170	NORMAN PARK	4207	JACOBS WELL
		4170	SEVEN HILLS	4207	<i>LOGAN VILLAGE</i>
4152	CAMP HILL	4170	SKYLINE	4207	LUSCOMBE
4152	CAMP HILL WEST			4207	MOUNT WARREN PARK
4152	CARINA	4171	BALMORAL	4207	STAPYLTON
4152	CARINA HEIGHTS	4171	BALMORAL HEIGHTS	4207	STEIGLITZ
4152	CARINA NORTH	4171	BULIMBA	4207	WINDAROO

QUEENSLAND STEEL DATESTAMPS – COMMONWEALTH PERIOD

4207	WOLFFDENE	4215	SOUTHPORT	4226	ROBINA
4207	WOONGOOLBA	4215	SUNDALE		
4207	YATALA			4227	STEPHENS
		4216	<i>ANGLERS PARADISE</i>		
4208	GILBERTON	4216	BIGGERA WATERS	4228	REEDY CREEK
4208	<i>JACOBS WELL</i>	4216	COOMBABAH	4228	TALLEBUDGERA
4208	KINGSHOLME	4216	HOLLYWELL	4228	TALLEBUDGERA VALLEY
4208	NORWELL	4216	<i>PARADISE POINT</i>		
4208	ORMEAU	4216	PARADISE POINT KEYS	4229	BOND UNIVERSITY
		4216	RUNAWAY BAY		
4209	CANOWINDRA	4216	SOVEREIGN ISLANDS	4230	ROBINA TOWN CENTRE
4209	<i>COOMERA</i>				
4209	PIMPAMA	4217	<i>BENOWA</i>	4270	TAMBORINE
4209	<i>UPPER COOMERA</i>	4217	BROADBEACH		
4209	WILLOW VALE	4217	BROADBEACH JUNCTION	4271	EAGLE HEIGHTS
4209	YAWALPAH	4217	BUNDALL		
		4217	CANAL ESTATES	4272	MOUNT TAMBORINE
4210	COOMERA	4217	CHEVRON ISLAND	4272	MURRARIE
4210	GUANABA	4217	CRONIN ISLAND	4272	NORTH TAMBORINE
4210	HELENSVALE	4217	FLORIDA GARDENS	4272	TAMBORINE NORTH
4210	MAUDSLAND	4217	GOLD COAST MC		
4210	OXENFORD	4217	ISLE OF CAPRI	4275	CANUNGRA
4210	STUDIO VILLAGE	4217	<i>MAIN BEACH</i>	4275	WONGLEPONG
4210	UPPER COOMERA	4217	PARADISE ISLAND		
4210	WONGAWALLEN	4217	PARADISE WATERS	4280	JIMBOOMBA
		4217	SORRENTO	4280	MACLEAN
4211	ADVANCETOWN	4217	SURFERS PARADISE		
4211	BEECHMONT	4217	THE SPIT	4281	CEDAR GROVE
4211	CARRARA				
4211	CLAGIRABA	4218	<i>BROADBEACH</i>	4282	WOODHILL
4211	GAVEN	4218	BROADBEACH WATERS		
4211	GILSTON	4218	CYPRESS GARDENS	4283	GLENEAGLE
4211	LATIMER	4218	<i>FLORIDA GARDENS</i>		
4211	MOUNT NATHAN	4218	MERMAID BEACH	4285	BEAUDESERT
4211	NATURAL BRIDGE	4218	MERMAID WATERS	4285	CEDAR VALE
4211	NERANG	4218	MIAMI KEYS	4285	HILLVIEW
4211	NUMINBAH VALLEY	4218	NOBBY BEACH	4285	INNISPLAIN
4211	PACIFIC PINES	4218	PACIFIC FAIR	4285	KOORALBYN
		4218	Q SUPERCENTRE	4285	LAMINGTON
4212	BOYKAMBIL	4218	RIO VISTA		
4212	<i>HELENSVALLE</i>			4286	LARAVALLE
4212	HOPE ISLAND	4219	BURLEIGH WEST		
4212	SANCTUARY COVE	4219	WEST BURLEIGH	4287	PALEN CREEK
4212	SANTA BARBARA			4287	RATHDOWNEY
		4220	ANDREWS		
4213	AUSTINVILLE	4220	BURLEIGH HEADS	4300	BELLBIRD PARK
4213	BONOGIN	4220	BURLEIGH TOWN	4300	CAMIRA
4213	<i>MUDGEERABA</i>	4220	BURLEIGH WATERS	4300	CAROLE PARK
4213	NERANWOOD	4220	MIAMI	4300	COLLINGWOOD PARK
4213	SPRINGBROOK			4300	GAILES
4213	TALLAI	4221	ELANORA	4300	GOODNA
4213	WORONGARY	4221	PALM BEACH	4300	GOODNA EAST
		4221	PALM BEACH NORTH	4300	OPOSSUM CREEK
4214	ARUNDEL			4300	SPRINGFIELD
4214	ARUNDEL BC	4223	CURRUMBIN	4300	SPRINGFIELD LAKES
4214	ARUNDEL DC	4223	CURRUMBIN BEACH		
4214	<i>ASHMORE</i>	4223	CURRUMBIN DC	4301	<i>COLLINGWOOD PARK</i>
4214	ERNEST	4223	CURRUMBIN VALLEY	4301	REDBANK
4214	MOLENDINAR	4223	CURRUMBIN WATERS	4301	<i>REDBANK PLAINS</i>
4214	PARKWOOD				
		4224	TUGUN	4303	DINMORE
4215	ANGLERS PARADISE			4303	NEW CHUM
4215	ASHMORE	4225	BILINGA	4303	RIVERVIEW
4215	BELLEVUE PARK	4225	COOLANNGATTA		
4215	BENOWA	4225	GREENMOUNT. (Gold Coast)	4304	<i>BLACKSTONE</i>
4215	<i>BIGGERA WATERS</i>	4225	KIRRA	4304	BOOVAL
4215	CHIRN PARK	4225	RAINBOW BAY	4304	BUNDAMBA
4215	LABRADOR			4304	EBBW VALE
4215	MAIN BEACH	4226	CLEAR ISLAND WATERS	4304	NORTH BOOVAL
4215	MUDGEERABA	4226	KERRYDALE	4304	SILKSTONE
4215	PARADISE POINT	4226	MERRIMAC		

QUEENSLAND STEEL DATESTAMPS – COMMONWEALTH PERIOD

4305	AMBERLEY	4306	KARANA DOWNS	4341	HATTON VALE
4305	BARELLAN POINT	4306	LINVILLE	4341	KENSINGTON GROVE
4305	BASIN POCKET	4306	MOORE	4341	LAIDLEY
4305	BENARKIN	4306	MOUNT CROSBY	4341	MOUNT BERRYMAN
4305	BLACKBUTT	4306	MUIRLEA	4341	MULGOWIE
4305	BLACKSTONE	4306	PINE MOUNTAIN	4341	PLAINLAND
4305	BORALLON	4306	RIPLEY	4341	SUMMERHOLM
4305	BRASSALL	4306	THAGOONA	4341	TOWNSON
4305	BREMER	4306	WALLOON		
4305	BUARABA	4306	WILLOWBANK	4342	FOREST HILL
4305	CHURCHILL			4342	GLENORE GROVE
4305	COALFALLS	4307	HARRISVILLE	4342	KENTVILLE
4305	COLINTON			4342	LOCKROSE
4305	COOLABUNIA	4309	ARATULA		
4305	COOMINYA	4309	FRAZERVIEW	4343	CAFFEY
4305	DOWN STREET, IPSWICH	4309	KALBAR	4343	GATTON
4305	EAST IPSWICH	4309	MUNBILLA	4343	INGOLDSBY
4305	EASTERN HEIGHTS			4343	JUNCTION VIEW
4305	FERNVALE	4310	BOONAH	4343	LAKE CLARENDON
4305	FLINDERS VIEW	4310	MAROON	4343	LAWES
4305	GLAMORGAN VALE	4310	MAROON DAM	4343	LOWER TENTHILL
4305	GRANDCHESTER	4310	MOUNT ALFORD	4343	MOUNT SYLVIA
4305	HARLIN	4310	ROADVALE	4343	ROCKSIDE
4305	HARRISVILLE			4343	ROPELEY
4305	IPSWICH	4311	BRIGHTVIEW	4343	WOODLEA
4305	KARALEE	4311	CHURCHABLE		
4305	KARANA DOWNS	4311	COOMINYA	4344	BLANCHVIEW
4305	LEICHARDT	4311	LOCKYER WATERS	4344	HELIDON
4305	LINVILLE	4311	LOWOOD	4344	LILYDALE
4305	LOCKYER	4311	MINDEN	4344	LOCKYER
4305	MA MA CREEK	4311	PRENZLAU	4344	WITHCOTT
4305	MILBONG	4311	TARAMPA		
4305	MOORE			4345	GATTON COLLEGE
4305	MOORES POCKET	4312	BRYDEN	4345	LAWES
4305	MOUNT CROSBY	4312	ESK		
4305	MURPHYS CREEK	4312	SOMERSET DAM	4346	MARBURG
4305	NEWTOWN. (Ipswich)				
4305	NORTH IPSWICH	4313	MOUNT BEPPO	4347	GRANTHAM
4305	NORTH TIVOLI	4313	TOOGLOOLAWAH	4347	MA MA CREEK
4305	ONE MILE				
4305	PEAK CROSSING	4314	UPPER YARRAMAN	4350	BOODUA
4305	RACEVIEW	4314	YARRAMAN	4350	CENTENARY HEIGHTS
4305	RAYMONDS HILL			4350	CRANLEY
4305	REDBANK PLAINS	4315	BROOKLANDS	4350	DARLING HEIGHTS
4305	RIVERVIEW	4315	MAIDENWELL	4350	DRAYTON
4305	ROADVALE	4315	NANANGO	4350	DRAYTON NORTH
4305	SADLIERS CROSSING			4350	EAST TOOWOOMBA
4305	THAGOONA	4316	BUNGUNYA	4350	GLENVALE
4305	TIVOLI			4350	HARLAXTON
4305	WALLOON	4317	DAYMAR	4350	HARRISTOWN
4305	WEST IPSWICH			4350	HIGHGROVE
4305	WILLOWBANK	4318	GOORAY	4350	KEARNEY SPRINGS
4305	WOODEND			4350	KEARNEYS SPRINGS
4305	WULKURAKA	4319	GRADULE	4350	MIDDLE RIDGE
4305	YAMANTO			4350	MOUNT KYNOCH
		4320	NINDIGULLY	4350	MOUNT LOFTY
4306	AMBERLEY			4350	NEWTOWN. (Toowoomba)
4306	BARELLAN POINT	4321	NOONDOO	4350	NORTH TOOWOOMBA
4306	BENARKIN			4350	NORTHLANDS
4306	BLACKBUTT	4322	TALWOOD	4350	NUTGROVE
4306	BLACKSOIL			4350	PICNIC POINT
4306	BLACKWALL	4323	THALLON	4350	PRINCE HENRY HEIGHTS
4306	BORALLON			4350	RANGEVILLE
4306	CHUWAR	4324	TOOBEAH	4350	REDWOOD
4306	COLINTON			4350	ROCKVILLE
4306	FERNVALE	4340	GRANDCHESTER	4350	SMITHFIELD. (Toowoomba)
4306	HAIGSLEA	4340	MINDEN	4350	SOUTH TOOWOOMBA
4306	HARLIN	4340	ROSEVALE	4350	SOUTHTOWN
4306	HOLTS HILL	4340	ROSEWOOD	4350	SPRING BLUFF
4306	IRONBARK			4350	TOOWOOMBA
4306	KARALEE	4341	BLENHEIM	4350	TOOWOOMBA CITY

QUEENSLAND STEEL DATESTAMPS – COMMONWEALTH PERIOD

4350	TOOWOOMBA CITY NORTH	4356	IRONGATE	4377	THE SUMMIT
4350	TOOWOOMBA EAST	4356	<i>MOUNT TYSON</i>		
4350	TOOWOOMBA SOUTH	4356	PITTSWORTH	4378	APPLETHORPE
4350	TOOWOOMBA TOWN HALL	4356	YARRANLEA		
4350	TOOWOOMBA WEST			4380	SILVERSPUR
4350	WELLCAMP	4357	KOOROONGARRA	4380	STANTHORPE
4350	WEST TOOWOOMBA	4357	MILLMERRAN		
4350	WESTBROOK	4357	MOUNT EMLYN	4381	GLEN APLIN
4350	WILLOWBURN	4357	TURALLIN		
4350	WILSONTON			4382	BALLANDEAN
4350	YALANGAR	4358	CAMBOOYA		
		4358	FELTON EAST	4383	WALLANGARRA
4351	AMIENS				
4351	BAPAUME	4359	GREENMOUNT EAST	4384	LIMEVALE
4351	FLETCHER	4359	GREENMOUNT. (Cambooya)		
4351	LYRA			4385	BEEBO
4351	POZIERES	4360	NAMBOUR WEST	4385	GLENARBON
4351	SEVERNLEA	4360	NOBBY	4385	TEXAS
4351	WYBERBA				
		4361	BACK PLAINS	4387	COOLMUNDA DAM
4352	ACLAND	4361	CLIFTON	4387	INGLEWOOD
4352	<i>AMIENS</i>	4361	LEYBURN		
4352	<i>BAPAUME</i>	4361	PILTON	4388	YELARBON
4352	<i>BLANCHVIEW</i>	4361	PRATTEN		
4352	BROOKSTEAD			4390	GOONDIWINDI
4352	BROXBURN	4362	ALLORA		
4352	CABARLAH	4362	GOOMBURRA	4392	DIRRANBANDI
4352	<i>CEMENT MILLS</i>	4362	HENDON	4392	HEBEL
4352	<i>FLETCHER</i>				
4352	<i>GOOMBI</i>	4363	<i>SOUTHBROOK</i>	4393	ST. GEORGE
4352	<i>GORE</i>				
4352	GROOMSVILLE	4364	<i>BROOKSTEAD</i>	4394	BOLLON
4352	HADEN				
4352	HAMPTON	4365	<i>LEYBURN</i>	4400	KINGSTHORPE
4352	HIGHFIELDS				
4352	<i>JIMBOUR</i>	4370	CEMENT MILLS	4401	AUBIGNY
4352	<i>KARARA</i>	4370	CLINTONVALE	4401	MOUNT TYSON
4352	KLEINTON	4370	COBBA-DA-MANA	4401	NANGWEE
4352	KULPI	4370	CUNNINGHAM	4401	OAKEY
4352	<i>LEYBURN</i>	4370	DEUCHAR		
4352	<i>LYRA</i>	4370	ELBOW VALLEY	4402	COOYAR
4352	<i>MACALISTER</i>	4370	FREESTONE		
4352	<i>MACLAGAN</i>	4370	GLADFIELD	4403	BRYMAROO
4352	MERINGANDAN	4370	GLENNIE HEIGHTS	4403	JONDARYAN
4352	<i>MURPHYS CREEK</i>	4370	GORE	4403	MACLAGAN
4352	<i>OMAN-AMA</i>	4370	KARARA	4403	QUINALOW
4352	PAMPAS	4370	LESLIE DAM		
4352	PECHEY	4370	LOCH LOMOND	4404	BOWENVILLE
4352	PERANGA	4370	MARYVALE	4404	IRVINGDALE
4352	<i>POZIERES</i>	4370	OMANAMA		
4352	RAVENSBOURNE	4370	THANE	4405	DALBY
4352	<i>SEVERNLEA</i>	4370	UPPER FREESTONE	4405	DUCKLO
4352	SOUTHBROOK	4370	WARWICK	4405	GORANBA
4352	<i>SPRING BLUFF</i>	4370	WARWICK WEST	4405	HANNAFORD
4352	TOOWOOMBA MC	4370	WHETSTONE	4405	JIMBOUR
4352	UMBIRAM			4405	KAIMKILLENBUN
4352	<i>WITHCOTT</i>	4371	EMU VALE	4405	KUMBARILLA
4352	WUTUL	4371	KURUMBUL	4405	MOONIE
4352	<i>WYBERBA</i>	4371	YANGAN	4405	THE GUMS
4352	WYREEMA			4405	TIPTON
4352	YANDILLA	4372	TANNYMOREL	4405	WESTMAR
4353	GOWRIE JUNCTION	4373	KILLARNEY	4406	DALBY FORWARD
4353	GOWRIE LITTLE PLAIN	4373	THE HEAD	4406	<i>HANNAFORD</i>
4353	<i>HADEN</i>			4406	<i>JIMBOUR</i>
		4374	DALVEEN	4406	<i>KAIMKILLENBUN</i>
4354	GOOMBUNGEE			4406	<i>KOGAN</i>
		4375	COTTONVALE	4406	<i>MACALISTER</i>
4355	CROWS NEST			4406	<i>MOONIE</i>
		4376	THULIMBAH	4406	<i>THE GUMS</i>
4356	BONGEEN			4406	<i>TIPTON</i>

QUEENSLAND STEEL DATESTAMPS – COMMONWEALTH PERIOD

4407	CECIL PLAINS	4455	ROMA	4495	<i>DAYMAR</i>
4407	<i>NANGWEE</i>	4459	SURAT	4496	<i>TALWOOD</i>
4408	BELL	4460	HODGSON	4497	<i>DAYMAR</i>
4408	COORANGA NORTH	4461	MUCKADILLA	4497	<i>THALLON</i>
4409	MACALISTER	4462	AMBY	4498	<i>TOOBEAH</i>
4410	JANDOWAE	4465	MITCHELL	4500	BRAY PARK
4411	KOGAN	4466	WOMALILLA	4500	BRENDALE
4411	WARRA	4467	MUNGALLALA	4500	CASHMERE
4412	BRIGALOW	4468	MORVEN	4500	CLEAR MOUNTAIN
4413	BAKING BOARD	4469	ANGELLALA	4500	JOYNER
4413	BARAKULA	4470	CHARLEVILLE	4500	STRATHPINE
4413	BOONARGA	4470	CHARLEVILLE EAST	4500	WARNER
4413	CHINCHILLA	4470	LANGLO CROSSING	4501	LAWNTON
4413	GOOMBI	4471	CHARLEVILLE RAIL	4502	FRENCHS FOREST
4413	HOPELAND	4471	CLAVERTON	4502	PETRIE
4413	PELICAN	4472	<i>BLACKALL</i>	4503	DAKABIN
4413	RYWUNG	4474	ADAVALE	4503	GRIFFIN
4414	COLUMBOOLA	4475	CHEEPIE	4503	KALLANGUR
4415	<i>GILIGULGUL</i>	4476	COONGoola	4503	KURWONGBAH
4415	GURULMUNDI	4477	AUGATHELLA	4503	MANGO HILL
4415	MILES	4478	TAMBO	4503	MURRUMBA DOWNS
4416	CONDAMINE	4479	COOLADDI	4503	WHITESIDE
4417	GILIGULGUL	4480	EROMANGA	4504	NARANGBA
4417	<i>SURAT</i>	4480	QUILPIE	4505	BURPENGARY
4418	GULUGUBA	4481	WINDORAH	4506	MOORINA
4419	WANDOAN	4482	BIRDSVILLE	4506	MORAYFIELD
4420	TAROOM	4485	<i>BEDOURIE</i>	4507	BANKSIA BEACH
4421	TARA	4485	GLENGYLE	4507	BELLARA
4422	MEANDARRA	4485	<i>MONKIRA</i>	4507	BONGAREE
4423	GLENMORGAN	4486	<i>DIRRANBANDI</i>	4507	BTRIBIE ISLAND
4424	DRILLHAM	4486	<i>HEBEL</i>	4507	BTRIBIE ISLAND DC
4425	DULACCA	4487	<i>ST. GEORGE</i>	4507	WELSBY
4226	JACKSON	4488	<i>BOLLON</i>	4507	WHITE PATCH
4427	YULEBA	4489	WYANDRA	4507	WOORIM
4428	WALLUMBILLA	4490	CUNNAMULLA	4508	DECEPTION BAY
4450	PICKANJINNIE	4490	YOWAH	4509	<i>MANGO HILL</i>
4451	BLYTHDALE	4491	EULO	4510	BALINGOOL
4452	ORALLO	4492	THARGOMINDAH	4510	BEACHMERE
4453	GUNNEWIN	4493	HUNGERFORD	4510	CABOOLTURE
4454	INJUNE	4494	<i>BUNGUNYA</i>	4510	DONNYBROOK
4455	<i>ANGELLALA</i>	4495		4510	NINGI
4455	<i>GUNNEWIN</i>	4496		4510	PUMICESTONE
4455	<i>ORALLO</i>	4497		4510	TOORBUL
		4498		4511	GODWIN BEACH
		4499		4511	<i>NINGI</i>
		4500		4511	SANDSTONE POINT
		4501		4511	TOORBUL POINT
		4502		4512	WAMURAN
		4503		4513	D'AUGILAR
		4504		4514	<i>D'AUGILAR</i>
		4505		4514	VILLENEUVE
		4506		4514	WOODFORD

QUEENSLAND STEEL DATESTAMPS – COMMONWEALTH PERIOD

4515	JIMNA	4557	MOOLOOLABA	4570	GUNDIAH
4515	KILCOY	4557	MOUNTAIN CREEK	4570	GYMPIE
4516	ELIMBAH	4558	COTTON TREE	4570	GYMPIE EAST
4517	BEERBURRUM	4558	MAROOCHYDORE	4570	HARVEYS SIDING
4518	GLASSHOUSE MOUNTAINS	4558	MAROOCHYDORE BC	4570	IMBIL
4519	BEERWAH	4558	MAROOCHYDORE SOUTH	4570	JONES HILL
4519	PEACHESTER	4558	SUNSHINE PLAZA	4570	KANDANGA
4520	CAMP MOUNTAIN	4559	DIDDILLIBAH	4570	KANIGAN
4520	CEDAR CREEK-Pine Rivers	4559	KIELS MOUNTAIN	4570	KANYAN
4520	CLOSEBURN	4559	WOOMBYE	4570	KIA ORA
4520	DRAPER	4560	BLI BLI	4570	MIVA
4520	HIGHVALE	4560	DULONG	4570	MONKLAND
4520	MOUNT GLORIOUS	4560	MAPLETON	4570	MUNNA CREEK
4520	MOUNT NEBO	4560	<i>MONTVILLE</i>	4570	NETHERBY
4520	MOUNT SAMSON	4560	NAMBOUR	4570	OAKVIEW
4520	SAMFORD	4560	NORTH ARM	4570	ONE MILE. (Gympie)
4520	SAMSONVALE	4560	PERWILLOWEN	4570	OWANYILLA
4520	<i>SAMSONVALE</i>	4561	COOLUM BEACH	4570	PATERSON
4520	WIGHTS MOUNTAIN	4561	MAROOCHY RIVER	4570	RAINBOW BEACH
4520	YUGAR	4562	EUMUNDI	4570	SCOTCHY POCKET
4521	DAYBORO	4562	KENILWORTH	4570	ST.MARY
4521	KING SCRUB	4563	COOROY	4570	TAMAREE
4521	MOUNT MEE	4563	COOROY MOUNTAIN	4570	TANDUR
4521	MOUNT PLEASANT. (Pine Rivers)	4563	LAKE MACDONALD	4570	THEEBINE
4521	OCEAN VIEW	4563	TINBEERWAH	4570	TIN CAN BAY
4523	<i>SAMSONVALE</i>	4564	MARCOOLA	4570	TOOLARA FOREST
4550	LANDSBOROUGH	4564	MARCOOLA BEACH	4570	TRAVESTON
4551	AROONA	4564	MUDJIMBA	4570	WOOLOOGA
4551	BATTERY HILL	4564	MUDJIMBA BEACH	4570	WOONDUM
4551	CALOUNDRA	4564	PACIFIC PARADISE	4571	KIN KIN
4551	CALOUNDRA WEST	4565	BOREEN	4572	ALEXANDRA HEDLAND
4551	CURRIMUNDI	4565	<i>BOREEN POINT</i>	4573	<i>COOLUM BEACH</i>
4551	DICKY BEACH	4565	COOROIBAH	4573	MARCUS BEACH
4551	GOLDEN BEACH	4565	NORTH SHORE	4573	MOUNT COOLUM
4551	KINGS BEACH	4565	RINGTAIL CREEK	4573	PERIGIAN BEACH
4551	LITTLE MOUNTAIN	4565	TEWANTIN	4573	YAROOMBA
4551	MOFFATT BEACH	4566	NOOSAVILLE	4574	<i>KENILWORTH</i>
4551	PELICAN WATERS	4567	CASTAWAYS BEACH	4575	BIRTINYA
4551	SHELLY BEACH	4567	NOOSA HEADS	4575	BOKARINA
4552	CONONDALE	4567	SUNRISE BEACH	4575	<i>BUDDINA</i>
4552	MALENY	4568	SUNSHINE BEACH	4575	<i>KAWANA WATERS</i>
4553	MOOLOOLAH	4568	BOREEN POINT	4575	MINYAMA
4553	PALMVIEW	4568	FEDERAL	4575	PARREARRA
4554	EUDLO	4568	PINBARREN	4575	WARANA
4554	ILKLEY	4568	POMONA	4575	WARANA BEACH
4555	FLAXTON	4569	COORAN	4575	WURTULLA
4555	MONTVILLE	4570	AMAMoor	4580	<i>TIN CAN BAY</i>
4555	PALMWOODS	4570	ANDERLEIGH	4581	EURONG
4556	BUDERIM	4570	ARALUEN	4581	<i>RAINBOW BEACH</i>
4556	KUNDA PARK	4570	BROOLOO	4600	CINNABAR
4556	TANAWAH	4570	CORELLA	4600	KILKIVAN
4557	BUDDINA	4570	CURRA	4601	GOOMERI
4557	BUDDINA BEACH	4570	DAGUN	4601	TANSEY
4557	KAWANA WATERS	4570	GLANMIRE	4605	BYEE
		4570	GLEN ECHO	4605	CHERBOURG
		4570	GLENWOOD	4605	CLOYNA
		4570	GOOTCHIE	4605	MURGON
		4570	GUNALDA	4605	WINDERA
				4606	WONDAI

QUEENSLAND STEEL DATESTAMPS – COMMONWEALTH PERIOD

4607	DURONG SOUTH	4628	ABERCORN	4659	BURRUM HEADS
4607	TINGOORA	4628	WURUMA DAM	4659	HOWARD
4608	<i>TINGOORA</i>	4629	MULGILDIE	4660	APPLE TREE CREEK
4608	WOOROOLIN			4660	<i>BOOYAL</i>
4609	MEMERAMBI	4630	BANCROFT	4660	CHILDERS
4610	ALICE CREEK	4630	<i>KALPOWAR</i>	4660	CORDALBA
4610	BENAIR	4630	KAPALDO	4660	<i>GOODWOOD</i>
4610	BOOIE	4630	MONTO	4660	ISIS CENTRAL MILL
4610	BOYNESIDE	4630	<i>MULGILDIE</i>	4660	WOODGATE
4610	CHAHPINGAH	4630	MUNGUNGO	4662	TORBANLEA
4610	<i>COOLABUNIA</i>	4650	ANTIGUA	4670	ASHFIELD
4610	CORNDALE	4650	BADDOW	4670	AVENELL HEIGHTS
4610	DANGORE	4650	BAUPLE	4670	AVOCA
4610	DURONG	4650	BAUPLE FOREST	4670	<i>AVONDALE</i>
4610	<i>DURONG SOUTH</i>	4650	BOONOOROO	4670	BARGARA
4610	GOODGER	4650	BURRUM	4670	BINGERA PLANTATION
4610	GORDONBROOK	4650	<i>BYRNESTOWN</i>	4670	BOOYAL
4610	HALY CREEK	4650	DUNMORA	4670	BRANYAN
4610	INVERLAW	4650	GOOROLBA	4670	BULLYARD
4610	IRONPOT	4650	<i>GOOTCHIE</i>	4670	BUNDABERG
4610	KINGAROY	4650	GRANVILLE	4670	BUNDABERG CENTRAL
4610	KUMBIA	4650	<i>GUNDIAH</i>	4670	BUNDABERG DC
4610	MANNEUM	4650	ISIS JUNCTION	4670	BUNDABERG EAST
4610	<i>MEMERAMBI</i>	4650	MARYBOROUGH	4670	BUNDABERG NORTH
4610	TAABINGA	4650	MARYBOROUGH WEST	4670	BUNDABERG SOUTH
4610	WATTLE GROVE	4650	MOUNT URAH	4670	BUNDABERG WEST
4611	MONDURE	4650	MUNGAR	4670	BUNDABERG WEST
4612	HIVESVILLE	4650	<i>NETHERBY</i>	4670	BURNETT HEADS
4613	PROSTON	4650	NIKENBAH	4670	ELLIOTT HEADS
4614	<i>YARRAMAN</i>	4650	OAKHURST	4670	FAIRYMEAD
4615	<i>MAIDENWELL</i>	4650	<i>ORCHID BEACH</i>	4670	GOODWOOD
4615	<i>NANANGO</i>	4650	<i>OWANYILLA</i>	4670	KALKIE
4615	TARONG	4650	PALLAS STREET	4670	KENSINGTON
4619	ARAMARA	4650	PILERWA	4670	KEPNOCK
4619	BOOMPA	4650	POINEERS REST	4670	KOLAN SOUTH
4619	GAYNDAH GUARD	4650	POINT VERNON	4670	MAKOWATA
4619	<i>MUNGAR</i>	4650	TALEGALLA WEIR	4670	MILLBANK
4619	THINOOMBA	4650	TEDDINGTON	4670	MOORE PARK
4619	YERRA	4650	<i>THINOOMBA</i>	4670	MULLET CREEK
4620	BROOWEENA	4650	TIARO	4670	NORVILLE
4620	GLENBAR	4650	TINANA	4670	SHARON
4621	BIGGENDEN	4650	TUAN FOREST	4670	SOUTH KOLAN
4621	COALSTOUN LAKES	4650	YENGARIE	4670	SVENSSON HEIGHTS
4621	DALLARNIL	4655	BOORAL	4670	THABEBAN
4621	DIDCOT	4655	DUNDOWRAN BEACH	4670	WALKERVALE
4625	BINJOUR	4655	HAPPY VALLEY. (Fraser Island)	4670	WALLAVILLE
4625	BYRNESTOWN	4655	HERVEY BAY	4670	WATALGAN
4625	GAYNDAH	4655	HERVEY BAY DC	4671	BOOLBOONDA
4625	WETHERON	4655	KAWUNGAN	4671	<i>BOOYAL</i>
4626	MUNDUBBERA	4655	KINGFISHER BAY	4671	GIN GIN
4627	<i>ABERCORN</i>	4655	<i>NIKENBAH</i>	4671	MONDURAN DAM
4627	CERATODUS	4655	ORCHID BEACH	4671	MOOLBOOLAMAN
4627	CRACOW	4655	PIALBA	4671	MORGANVILLE
4627	CYNTHIA	4655	<i>POINT VERNON</i>	4671	MOUNT PERRY
4627	EIDSVOLD	4655	<i>SCARNESS</i>	4671	<i>WALLAVILLE</i>
4627	GROSVENOR	4655	<i>TORQUAY</i>	4672	AVONDALE
		4655	<i>URANGAN</i>	4673	YANDARAN
		4655	URRAWEEEN	4674	<i>BERAJONDO</i>
		4655	WALLIGAN	4674	ROSEDALE
		4655	WONDUNNA	4675	BERAJONDO
		4656	SCARNESS	4676	LOWMEAD
		4657	TORQUAY	4677	AGNESS WATER
		4658	URANGAN		

QUEENSLAND STEEL DATESTAMPS – COMMONWEALTH PERIOD

4677	MIRIAM VALE	4701	CENTRAL QUEENSLAND UNIVERSITY	4702	WESTWOOD
4677	SEVENTEEN SEVENTY	4701	FRENCHVILLE	4702	WESTWOOD HOSPITAL
4678	BOROREN	4701	KALKA	4702	WESTWOOD SANATORIUM
4679	BENARABY	4701	KAWANA	4702	WILLOWS
4680	BARMUNDOO	4701	KOONGAL	4702	WITHERSFIELD
4680	BARNEY POINT	4701	LAKES CREEK	4702	WOORABINDA
4680	<i>BENARABY</i>	4701	NORTH ROCKHAMPTON	4702	WOWAN
4680	BOYNE ISLAND	4701	PARK AVENUE	4702	WUMALGI
4680	BUILYAN	4701	ROCKHAMPTON NORTH	4702	WYCARBAH
4680	BYELLEE	4702	ALTON DOWNS	4702	<i>YALLEROI</i>
4680	CALLEMONDAH	4702	<i>AMBROSE</i>	4702	YAMALA
4680	CALLIOPE	4702	ANAKIE	4702	<i>YARAKA</i>
4680	<i>CLINTON</i>	4702	ARCHER	4703	BAYFIELD
4680	GLADSTONE	4702	BANANA	4703	BYFIELD
4680	GLADSTONE EAST	4702	BARALABA	4703	COOEE BAY
4680	GLADSTONE SOUTH	4702	BETA	4703	EMU PARK
4680	GLADSTONE VALLEY	4702	BLACKWATER	4703	JOSKELEIGH
4680	GLADSTONE WEST	4702	BLAIR ATHOL	4703	KEPPEL SANDS
4680	GLEN EDEN	4702	BLUFF	4703	LAMMERMOR BEACH
4680	HERON ISLAND	4702	BOGANTUNGAN	4703	MOUNT CHALMERS
4680	HETHERINGTON	4702	BOOLBURRA	4703	TANBY
4680	IVERAGH	4702	BOULDERCOMBE	4703	TARANGANBA
4680	KALPOWAR	4702	CALLIDE	4703	TUNGAMULL
4680	KIN KORA	4702	CAPELLA	4703	YEPPON
4680	KIRKWOOD	4702	CARMILA	4704	YAAMBA
4680	LITTLEMORE	4702	CAWARRAL	4705	MARLBOROUGH
4680	MANY PEAKS	4702	CENTRAL QUEENSLAND MC	4706	OGMORE
4680	NAGOORIN	4702	COMET	4707	ST. LAWRENCE
4680	NEW AUCKLAND	4702	DINGO	4708	MIDDLEMOUNT
4680	O'CONNELL	4702	DUARINGA	4709	TIERI
4680	SOUTH TREES	4702	DULULU	4710	<i>EMU PARK</i>
4680	SOUYH GLADSTONE	4702	EDUNGALBA	4712	<i>DUARINGA</i>
4680	SUN VALLEY	4702	<i>EMU PARK</i>	4713	<i>WOORABINDA</i>
4680	TANNUM SANDS	4702	FERNLEES	4714	BAREE
4680	TARAGOOLA	4702	GINDIE	4714	MOUNT MORGAN
4680	TELINA	4702	GLEN GEDDES	4714	WALTERHALL
4680	TOOLOOA	4702	GOGANGO	4715	<i>BANANA</i>
4680	UBOBO	4702	GOOVIGEN	4715	BILOELA
4680	WEST GLADSTONE	4702	GOOWARRA	4716	THANGOOL
4680	WIETALABA	4702	GRACEMERE	4717	<i>BLACKWATER</i>
4683	CLINTON	4702	JAMBIN	4718	MOURA
4694	YARWUN	4702	<i>JERICHO</i>	4719	<i>CRACOW</i>
4695	MOUNT LARCOM	4702	KABRA	4719	THEODORE
4696	AMBROSE	4702	KALAPA	4720	EMERALD
4697	RAGLAN	4702	KALARKA	4720	FAIRBAIRN DAM
4698	MARMOR	4702	<i>KEPPEL SANDS</i>	4720	ROCKHAMPTON MC
4699	BAJOOL	4702	KOKOTUNGO	4721	CLERMONT
4700	ALLENSTOWN	4702	KOONKOOL	4721	TWIN HILLS
4700	DEPOT HILL	4702	KOUMALA	4722	SPRINGSURE
4700	GREAT KEPPEL ISLAND	4702	KUNWARRA	4723	BLACKALL
4700	ROCKHAMPTON	4702	MANOORA	4723	<i>CAPELLA</i>
4700	ROCKHAMPTON GARDENS	4702	MIDGEE		
4700	ROCKHAMPTON HIGH STREET	4702	MILMAN		
4700	ROCKHAMPTON HOSPITAL	4702	MOONGAN		
4700	ROCKHAMPTON SOUTH	4702	MOONMERA		
4700	ROCKHAMPTON WEST	4702	PARKHURST		
4700	WANDAL	4702	PINE HILL		
		4702	PORT ALMA		
		4702	RANNES		
		4702	RIDGELANDS		
		4702	ROCKHAMPTON MC		
		4702	ROLLESTON		
		4702	ROSSMOYA		
		4702	RUBYVALE		
		4702	SAPPHIRE		
		4702	STANAGE		
		4702	STANWELL		
		4702	THE CAVES		
		4702	WARREN		

QUEENSLAND STEEL DATESTAMPS – COMMONWEALTH PERIOD

4724	ALPHA	4740	EAST MACKAY	4741	ETON
		4740	EIMEO	4741	FARLEIGH
4725	BARCALDINE	4740	ERAKALA	4741	FINCH HATTON
4725	SALTERN	4740	ETON	4741	FLAGGY ROCK
		4740	ETON NORTH	4741	GARGETT
4726	ARAMAC	4740	EUNGELLA DAM	4741	GLENELLA
		4740	FARLEIGH	4741	HOMEBUSH
4727	ILFRACOMBE	4740	FINCH HATTON	4741	ILBILBIE
4728	BLACKWATER	4740	FLAGGY ROCK	4741	KOUMALA
4728	JERICHO	4740	GARGETT	4741	KUTTABUL
		4740	GLENELLA	4741	LINDEMAN
4730	ALICE	4740	GOOSE PONDS	4741	LINDEMAN ISLAND
4730	ARRILALAH	4740	GRASSTREE BEACH	4741	LONG ISLAND
4730	BRIXTON	4740	HABANA	4741	MACKAY MC
4730	CHORREGON	4740	HALF TIDE BEACH	4741	MACKAY NORTH
4730	DARTMOUTH	4740	HOMEBUSH	4741	MARIAN
4730	LOCHNAGAR	4740	ILBILBIE	4741	MOUNT CHRISTIAN
4730	LONGREACH	4740	KOLJO	4741	MUNBURA
4730	MORELLA	4740	KUTTABUL	4741	NEBO
4730	SALTERN	4740	LINDEMAN	4741	NETHERDALE
4730	STONEHENGE	4740	MACKAY	4741	ORKABIE
		4740	MACKAY NORTH	4741	PINDI PINDI
4731	ISISFORD	4740	MACKAY SOUTH	4741	MOUNT OSSA
		4740	MACKAY WEST	4741	MOUNT PELION
4732	MUTTABURRA	4740	MARIAN	4741	PINNACLE
		4740	MIRANI	4741	PLEYSTOWE
4733	CORFIELD	4740	MOUNT CHRISTIAN	4741	RACEPURSE MILL
		4740	MOUNT OSSA	4741	ROSELLA
4735	MIDDLETON	4740	MOUNT PELION	4741	SEAFORTH
4735	WINTON	4740	MOUNT PLEASANT. (Mackay)	4741	SLADE POINT
		4740	MULEI	4741	SOUTH MOLLE
4736	CORFIELD	4740	MUNBURA	4741	TEKOWAI
4736	EMMET	4740	NEBO	4741	WAGOORA
4736	JERICHO	4740	NETHERDALE	4741	WALKERSTON
4736	JUNDAH	4740	NINDAROO	4741	YALBORO
4736	KYNUNA	4740	NORTH MACKAY		
4736	OLIO	4740	ORALEA	4742	NEBO
4736	STAMFORD	4740	ORKABIE		
4736	WHITEWOOD	4740	PAGET	4743	GLRNDEN
4736	YALLEROI	4740	PINDI PINDI		
4736	YARAKA	4740	PINNACLE	4744	MORANBAH
		4740	PLANLAND	4744	WALKERSTON
		4740	PLEYSTOWE		
4737	ARMSTRONG BEACH	4740	RACECOURSE MILL	4745	DYSART
4737	CAMPWIN BEACH	4740	RICHMOND. (Mackay)		
4737	SARINA	4740	ROSELLA	4746	MAY DOWNS
4737	SARINA BEACH	4740	RURAL VIEW	4746	MIDDLEMOUNT
4737	SARINA RANGE	4740	SALONICA BEACH		
4737	SHINFIELD	4740	SEAFORTH	4750	BUCASIA
		4740	SLADE POINT	4750	SHOAL POINT
4738	KOUMALA	4740	SOUTH MACKAY		
		4740	TANNALO	4751	WALKERSTON
4739	CARMILA	4740	TEKOWAI		
		4740	THE LEAP	4753	MARIAN
4740	ALEXANDRA	4740	TIMBERLANDS		
4740	ALLIGATOR CREEK.SARINA	4740	WAGOORA	4754	MIRANI
4740	ANDERGROVE	4740	WALKERSTON		
4740	BAKERS CREEK	4740	WEST MACKAY	4756	FINCH HATTON
4740	BALNAGOWAN	4740	WUNDARU	4756	NETHERDALE
4740	BEACONSFIELD	4740	YAKAPARI		
4740	BENHOLME	4740	YALBORO	4757	DALRYMPLE HEIGHTS
4740	BLACKS BEACH				
4740	BLOOMSBURY	4741	AIRLIE BEACH	4798	CALEN
4740	BUCASIA	4741	ALLIGATOR CREEK.SARINA	4798	PINDI PINDI
4740	CALEN	4741	BLOOMSBURY	4798	WAGOORA
4740	CAPE HILLSBOROUGH	4741	BRAMPTON ISLAND		
4740	CATHU	4741	BUCASIA	4799	BLOOMSBURY
4740	CONINGSBY	4741	CALEN		
4740	DALRYMPLE HEIGHTS	4741	CARMILA	4800	AIRLIE BEACH
4740	DOLPHIN HEADS	4741	DALRYMPLE HEIGHTS	4800	BONAVISTA
4740	DUNDULA	4741	DAYDREAM ISLAND	4800	CANNONVLE BEACH

QUEENSLAND STEEL DATESTAMPS – COMMONWEALTH PERIOD

4800	CONWAY	4810	PRAIRIE	4816	JULAGO
4800	CONWAY BEACH	4810	RAILWAY ESTATE	4816	KENNEDY
4800	LETHEBROOK	4810	RAVENSWOOD	4816	MACROSSAN
4800	LONG ISLAND	4810	REID RIVER	4816	MAXWELTON
4800	PROSERPINE	4810	ROLLINGSTONE	4816	MINGELA
4800	SOUTH MOLLE	4810	ROWES BAY	4816	MUTARNEE
4800	WILSON	4810	SELLHEIM	4816	NELIA
4800	WILSON BEACH	4810	SOUTH TOWNSVILLE	4816	NELLY BAY
		4810	STUART	4816	NOME
4801	HAYMAN ISLAND	4810	TOOBANNA	4816	OORINDI
		4810	TOONPAN	4816	PALM ISLAND
4802	AIRLIE BEACH	4810	TORRENS CREEK	4816	PALUMA
4802	CANNONVALE	4810	TOWNSVILLE	4816	PENTLAND
4802	SHUTE HARBOUR	4810	TOWNSVILLE CENTRAL	4816	PICNIC BAY
4802	WHITSUNDAY	4810	TOWNSVILLE SOUTH	4816	PRAIRIE
4803	HAMILTON ISLAND	4810	TOWNSVILLE WEST	4816	RAVENSWOOD
		4810	WEST END (Townsville)	4816	ROLLINGSTONE
4804	COLLINSVILLE	4810	WOODSTOCK	4816	SAUNDERS BEACH
4804	MOUNT COOLON	4810	WULGURU	4816	SELLHEIM
4804	SCOTTVILLE	4810	YURUGA	4816	TOONPAN
				4816	TORRENS CREEK
				4816	WOODSTOCK
4805	BINBEE	4811	CLUDEN		
4805	BOWEN	4811	IDALIA		
4805	BOWEN WEST	4811	JAMES COOK UNIVERSITY	4817	ALICE RIVER
4805	GUMLU	4811	OAK VALLEY	4817	BOHLE PLAINS
4805	GUTHALUNGRA	4811	OONOOMBA	4817	KIRWAN
4805	LONGFORD CREEK	4811	ROSENEATH	4817	RUPERTSWOOD
4805	MERINDA	4811	STUART	4817	THURLINGOWA CENTRAL
4805	QUEENS BEACH	4811	WULGURU		
				4818	BLACK RIVER
4806	CARSTAIRS	4812	AITKENVALE	4818	BLUEWATER
4806	HOME HILL	4812	CURRAJONG	4818	BLUEWATER PARK
4806	INKERMAN	4812	GULLIVER	4818	BOHLE
		4812	HERMIT PARK	4818	BUSHLAND BEACH
4807	AYR	4812	HYDE PARK	4818	DEERAGUN
4807	AYR EAST	4812	MUNDINGBURRA	4818	SAUNDERS BEACH
4807	BURDEKIN	4812	MYSTERTON	4818	TOOLAKEA
4807	CLAREDALE	4812	PIMLICO	4818	YABULU
4807	DALBERG	4812	ROSSLEA		
4807	MILLAROO	4812	WARRINA MALL	4819	ARCADIA
4807	PARKSYDE (Ayr)			4819	ARCADIA BAY
4807	PIONEER (Ayr)	4813	LAVARACK BARRACKS	4819	HORSESHOE BAY
				4819	MAGNETIC ISLAND
4808	BRANDON	4814	AITKENVALE	4819	NELLY BAY
		4814	ANNANDALE	4819	PICNIC BAY
4809	GIRU	4814	CRANBROOK		
		4814	DOUGLAS	4820	BALFES CREEK
4810	ARCADIA BAY	4814	GARBUTT	4820	CHARTERS TOWERS
4810	BAMBAROO	4814	HEATLEY	4820	MOUNT McCONNELL
4810	BELGIAN GARDENS	4814	KIRWAN	4820	QUEENTON
4810	BLUEWATER	4814	MOUNT LOUISA	4820	RICHMOND HILL
4810	BOHLE	4814	MURRAY		
4810	CARDWELL	4814	VINCENT	4821	BARABON
4810	CASTLE HILL			4821	HUGHENDEN
4810	GARBUTT	4815	CONDON	4821	MARATHON
4810	HIDDEN VALLEY	4815	KELSO	4821	NONDA
4810	HOMESTEAD	4815	RASMUSSEN	4821	STAMFORD
4810	HORSESHOE BAY			4821	TANGORIN
4810	KENNEDY	4816	ALLIGATOR CREEK (Thuringowa)	4822	MAXWELTON
4810	MACROSSAN	4816	ARCADIA BAY	4822	NELIA
4810	MINGELA	4816	BLUEWATER	4822	NONDA
4810	MUTARNEE	4816	BOHLE	4822	RICHMOND
4810	NELLY BAY	4816	CARDWELL		
4810	NORTH WARD	4816	CUNGULLA	4823	JULIA CREEK
4810	OONOONBA	4816	DEERAGUN	4823	KYNUJNA
4810	PALLARENDA	4816	DUNK ISLAND	4823	McKINLAY
4810	PALUMA	4816	GREENVALE		
4810	PARTINGTON	4816	HIDDEN VALLEY	4824	AUGUSTA DOWNS
4810	PENTLAND	4816	HOMESTEAD	4824	BURKETOWN
4810	PICNIC BAY	4816	HORSESHOE BAY	4824	CLONCURRY

QUEENSLAND STEEL DATESTAMPS – COMMONWEALTH PERIOD

4824	DAJARRA				
4824	DEVONCOURT STATION	4849	<i>CARDWELL</i>	4865	GORDONVALE
4824	DOBBYN			4865	PACKERS CAMP
4824	DUCHESS	4850	ABERGOWRIE		
4824	GREGORY DOWNS	4850	ALLINGHAM	4868	BAYVIEW HEIGHTS
4824	KAJABBI	4850	BEMERSIDE	4868	TARRAWARRA
4824	KURIDALA	4850	CLARKE RIVER	4868	<i>WHITE ROCK</i>
4824	MALBON	4850	CORDELIA	4868	WOREE
4824	MARY KATHLEEN	4850	HALIFAX		
4824	ORRINDI	4850	INGHAM	4869	CENTENARY PARK
4824	QUAMBY	4850	LONG POCKET	4869	EDMONTON
4824	SELWYN	4850	LUCINDA		
4824	<i>THE MONUMENT</i>	4850	<i>MACNADE</i>	4870	AEROGLEN
4824	URANDANGIE	4850	TAYLORS BEACH	4870	ALMADEN
		4850	TREBONNE	4870	ALOOMBA
4825	ALEXANDRIA	4850	UPPER STONE	4870	ANDERSONVILLE
4825	ALROY	4850	VICTORIA ESTATE	4870	AYTON
4825	ANTHONYNS LAGOON			4870	BELLENDEN KER
4825	BREAKAWAY	4851	MACNADE	4870	BIBOOHRA
4825	BRUNCHILLI			4870	BILWON
4825	BRUNETTE DOWNS	4852	<i>BINGIL BAY</i>	4870	BRINSMEAD
4825	BUSHY PARK	4852	CLUMP POINT	4870	BUNGALOW
4825	CRESSWELL DOWNS	4852	<i>MISSION BEACH</i>	4870	CAIRNS
4825	<i>DAJARRA</i>	4852	WONGALING BEACH	4870	CAIRNS NORTH
4825	<i>DUCHESS</i>			4870	CAIRNS ORCHID PLAZA
4825	FISHER	4854	BILYANA	4870	CAIRNS WEST
4825	HAPPY VALLEY (Mt. Isa)	4854	BINGIL BAY	4870	CHILLAGOE
4825	HEALY	4854	CARDSTONE	4870	CLIFTON BEACH
4825	LANSKEY	4854	EURAAMO	4870	COEN
4825	MENZIES	4854	FELUGA	4870	COOKTOWN
4825	MICA CREEK	4854	LOWER TULLY	4870	COOLGARRA
4825	MILES END	4854	<i>MISSION BEACH</i>	4870	CROYDON
4825	MORNINGTON	4854	MURRAY UPPER	4870	DEERAL
4825	MOUNT ISA	4854	TULLY	4870	DIMBULAH
4825	MOUNT ISA NORTH			4870	EARLVILLE
4825	MOUNT ISA SOUTH	4855	EL-ARISH	4870	EDGE HILL
4825	PARKSIDE. (Mt. Isa)	4855	MISSION BEACH	4870	EDWARD RIVER
4825	PARKSIDE. (Mt. Isa)			4870	EINASLEIGH
4825	RYAN	4856	SILKWOOD	4870	EVANS LANDING
4825	SOLDIERS HILL			4870	EVELYN CENTRAL
4825	SUNSET	4857	SILKWOOD EAST	4870	FISHERY FALLS
4825	THE GAP. (Mt. Isa)			4870	FORSAYTH
4825	<i>THE MONUMENT</i>	4858	MOURILYAN	4870	FRESHWATER
4825	TOWNVIEW	4858	MOURILYAN HARBOUR	4870	GEORGETOWN
4825	WINSTON			4870	GREEN ISLAND
		4859	JOHNSTONE SOUTH	4870	HAMBLEDON
4827	MARY KATHLEEN	4859	SOUTH JOHNSTONE	4870	HELENVALE
				4870	HERBERTON
4828	CAMOOWEAL	4860	BOOGAN	4870	HOLLOWAY
		4860	COWLEY	4870	HOPEVALE
4829	<i>BEDOURIE</i>	4860	CULLINANE	4870	INNOT HOT SPRINGS
4829	BOULIA	4860	DARADGEE	4870	IRON RANGE
		4860	EAST PALMERSTON	4870	IRVINEBANK
4830	<i>AUGUSTA DOWNS</i>	4860	EUBENANGEE	4870	JULATTEN
4830	BEDOURIE	4860	FLYING FISH POINT	4870	KABAN
4830	<i>BURKETOWN</i>	4860	GARRADUNGA	4870	KAIRI
4830	CLUNY	4860	GOONDI	4870	KAMERUNGA
4830	DOOMADGEE	4860	INNISFAIL	4870	KANIMBLA
4830	GILLIAT	4860	INNISFAIL EAST	4870	KIDSTON
4830	GLENGYLE	4860	INNISFAIL SOUTH	4870	KURANDA
4830	<i>GREGORY DOWNS</i>	4860	INNISFAIL WEST	4870	KUREEN
4830	MAXWELTON	4860	JAPOONVALE	4870	LAURA
4830	McKINLAY	4860	KURRAMINE BEACH	4870	MACHANS BEACH
4830	MONKIRA	4860	MENA CREEK	4870	<i>MANOORA</i>
4830	NELIA	4860	MORESBY	4870	MANUNDA
		4860	MUNDOO	4870	MARTYNVALE
4831	HILTON MINE	4860	SUNDOWN	4870	MARY FARMS
		4860	WANGAN	4870	MIRIWinni
4832	GUNPOWDER			4870	MOLLOY
		4861	BABINDA	4870	MOOROOLBOOL
4833	THE MONUMENT	4861	BARTLE FRERE	4870	MOUNT SURPRISE

QUEENSLAND STEEL DATESTAMPS – COMMONWEALTH PERIOD

4870	MUTCHILBA	4871	HOLLOWAY BEACH	4872	TUMOULIN
4870	NYMBOOL	4871	HOPE VALE	4872	WALKAMIN
4870	PALM COVE	4871	IRON RANGE	4872	YUNGABURRA
4870	PARRAMATTA PARK	4871	JULATTEN		
4870	PAWNGILLY	4871	KIDSTON	4873	DAINTREE
4870	PEERAMON	4871	KOWANYAMA	4873	MIALLO
4870	PETFORD	4871	KURRAMINE BEACH	4873	MOSSMAN
4870	PORT DOUGLAS	4871	LAURA	4873	NEWELL
4870	RAVENSHOE	4871	LOCKHART RIVER	4873	WANGETTI BEACH
4870	REDLYNCH	4871	MACHANS BEACH	4873	WONGA BEACH
4870	ROSSVILLE	4871	MARY FARMS		
4870	SHIPTONS FLAT	4871	MENA CREEK	4874	WEIPA
4870	SMITHFIELD. (Cairns)	4871	MIRIWinni		
4870	STRATFORD	4871	MORESBY	4875	BADU ISLAND
4870	TRINITY BEACH	4871	MORETON	4875	BAMAGA
4870	TUMOULIN	4871	MOUNT CARBINE	4875	THURSDAY ISLAND
4870	WALKAMIN	4871	MOUNT MOLLOY		
4870	WESTCOURT	4871	MOUNT SURPRISE	4876	BAMAGA
4870	WHITE ROCK	4871	PALM COVE		
4870	WHITFIELD	4871	PETFORD	4878	CARAVONICA
4870	WONDECLA	4871	PORMPURA AW	4878	HOLLOWAYS BEACH
4870	YARRABAH	4871	PORT DOUGLAS	4878	LAKE PLACID
4870	YORKEYS KNOB	4871	SMITHFIELD. (Cairns)	4878	MACHANS BEACH
4870	YUNGABURRA	4871	TRINITY BEACH	4878	SMITHFIELD. (Cairns)
		4871	WANGAN	4878	SMITHFIELD HEIGHTS
4871	ALMADEN	4871	WANGETTI BEACH	4878	YORKEYS KNOB
4871	ALOOMBA	4871	WHITE ROCK		
4871	AURUKUN	4871	YARRABAH	4879	CLIFTON BEACH
4871	AYTON	4871	YORKEYS KNOB	4879	ELLIS BEACH
4871	BAMAGA			4879	KEWARRA BEACH
4871	BELLENDEN KER	4872	BIBOOHRA	4879	PALM COVE
4871	BOOGAN	4872	BILWON	4879	TRINITY BEACH
4871	CHILLAGOE	4872	DIMBULAH	4879	TRINITY PARK
4871	CLIFTON BEACH	4872	EVELYN CENTRAL		
4871	COEN	4872	HERBERTON	4880	EMERALD CREEK
4871	COOKTOWN	4872	INNOT HOT SPRINGS	4880	JULATTEN
4871	DEERAL	4872	IRVINEBANK	4880	MAREEBA
4871	EDWARD RIVER	4872	KABAN	4880	MARY FARMS
4871	EINASLEIGH	4872	KAIRI	4880	MOLLOY
4871	EVANS LANDING	4872	KURANDA	4880	MOUNT MOLLOY
4871	FISHERY FALLS	4872	MOUNT GARNETT	4880	PADDYS GREEN
4871	FORSAYTH	4872	MUTCHILBA		
4871	FOUR MILE BEACH	4872	NYMBOOL	4882	TOLGA
4871	GEORGETOWN	4872	PEERAMON		
4871	GLEN BOUGHTON	4872	RAVENSHOE	4890	NORMANTON
4871	GREEN ISLAND	4872	REDLYNCH		
4871	GUNUNA	4872	STRATFORD	4891	KARUMBA
4871	HELENVALE	4872	TARZALI		

EARLY BRISBANE LOCALITY CODES

ALBION	N2	KEDRON	N3
ALDERLEY	NW2	KELVIN GROVE	W1
ANNERLEY	S3	KURILPA	S12
ANNERLEY WEST	S3	LUTWYCHE	N3
ARCHERFIELD	S5	LUTWYCHE POSTAL DEPOT	N3
ASHGROVE	W3	MANLY	E2
ASHGROVE WEST	W3	MANLY	E3
AUCHENFLOWER	SW1	MORNINGSIDE	E1
BANOON	S8	MORNINGSIDE POSTAL DEPOT	E1
BANYO	E4	MT GRAVATT	SE10
BARDON	W4	NASHVILLE	NE7
BARDON POSTAL DEPOT	W4	NEW FARM	N1
BARDON SOUTH	W4	NEW FARM	N8
BARDON WEST	W4	NEW FARM	N8
BRAMBLE BAY	NE8	NEWMARKET	NW1
BRAMBLE HEIGHTS	NE8	NORTHGATE	NE9
BRISBANE BASE HOSPITAL	N9	NORTHGATE EAST	NE9
BRISBANE EXHIBITION	N1	NUDGEE	NE5
BRISBANE UNIVERSITY	SW6	NUNDAH	NE3
BROADWAY	N1	OXLEY	SW4
BULIMBA	NE1	OXLEY CENTRAL	SW4
BULIMBA SOUTH	NE1	PADDINGTON	W2
CAMP HILL	SE2	PETRIE TERRACE	B16
CAMP HILL	SE6	RED HILL	W1
CAMP HILL WEST	SE6	ROCKLEA	6S
CANNON HILL	E4	ROCKLEA EAST	6S
CARINA	SE7	SALISBURY	S6
CARINA HEIGHTS	SE7	SANDGATE	NE7
CARINA NORTH	SE6	SKYLINE	SE9
CHARDONS CORNER	S3	STAFFORD	N3
CHERMESIDE	N4	STAFFORD	NW2
CLAYFIELD	N2	STONES CORNER	SE2
COORPAROO	SE2	STONES CORNER	SE4
DEAGON	NE7	TARINGA	SW6
DORRINGTON	W6	TARINGA EAST	SW6
EKIBIN	S3	THE GRANGE	NW8
ENOGERA	NW7	TOOWONG	SW1
EVERTON PARK	NW4	TOOWONG WEST	SW1
EVERTON PARK EAST	NW4	VIRGINIA	NE9
FORTITUDE VALLEY	N1	WAVELL HEIGHTS	N10
GAYTHORNE POSTAL DEPOT	NW3	WAVELL HEIGHTS NORTH	N10
GEORGE STREET BRISBANE	B12	WEST END (BNE)	N1
GRACEVILLE	SW3	WEST END (BRIS)	S12
GRACEVILLE EAST	SW3	WOOLLOONGABBA	S2
GREENSLOPES	SE4	WYNNUM	E2
HAMILTON CENTRAL	NE2	WYNNUM NORTH	E2
HENDRA	NE10	YERONGA	S10
HENDRA	NE2	YERONGA	S3
HOLLAND PARK	SE3	YERONGA WEST	S10
INALA	SW9	ZILLMERE	N5
INALA HEIGHTS	SW9	ZILLMERE NORTH	N5
KEDRON	N11		

QUEENSLAND TOWN REVERSE LIST

AA	MILLAA MILLAA	MALANDA	BOONARGA	YANDILLA
		EAST MALANDA	PURGA	DULBYDILLA
BA		JACARANDA	FELUGA	GILLA
BIDDADDABA		KURANDA	YURUGA	CHINCHILLA
CAPALABA		PALLARENDA		WOMALILLA
BARALABA		BABINDA	HA	KUMBARILLA
WIETALABA		WOORABINDA	BARRINGHA	CEDARILLA
MOOLOOLABA		LUCINDA	ALPHA	ALVARILLA
MOOLABA		MOLINDA		OWANYILLA
COOTHARABA		MERINDA	IA	DULBOLLA
BUARABA		CORINDA	KUMBIA	DANBULLA
MUDGEERABA		NONDA	ST.LUCIA	UNDULLA
OTTABA		BOOLBOONDA	CYNTHIA	UPPER UNDULLA
BOBAWABA		NARKUNDA	CORDELIA	BARDUTHULLA
WOOLLOONGABBA		YACAMUNDA	NELIA	EUTHULLA
MAREEBA		MANUNDA	BOULIA	GUNJULLA
YULEBA		BRIGOODA	CANIA	NUNKULLA
NARANGBA			BETHANIA	CUNNAMULLA
BOONINGBA	EA		YEDNIA	GHEERULLA
BRACALBA	ARGEA		BOWENIA	WURTULLA
CORDALBA	DON LEA		VIRGINIA	COLUMBOOLA
TABRAGALBA	DIXALEA		BROVINIA	BONDoola
EDUNGALBA	WOODLEA		THURRULGOONIA	TARAGOOOLA
PIALBA	SMITHLEA		COOLABUNIA	MINGOOOLA
TARALBA	ROCKLEA		BUCASIA	COONGOOOLA
MUTCHILBA	TORBANLEA		BATAVIA	MOOLA
BOOLBA	LOGANLEA		MT SYLVIA	BARAKULA
WOONGOOLBA	YARRANLEA		MOUNT SYLVIA	YALKULA
GOOROOLBA	AVONLEA			WAROULA
YEULBA	SEVERNLEA		KA	ARATULA
BANDAMBA	HAIGSLEA		YARAKA	
YAAMBA	WESTLEA		WULKURAKA	MA
BUNDAMBA	RINGUINEA		KALKA	EULAMA
ANDURAMBA	CYHEREA		MOOROOKA	O MANAMA
NYAMBA			KALARKA	PIMPAMA
KOOEMBA	FA			KOWANYAMA
BULIMBA	ALFALFA			WYREEMA
JIMBOOMBA			LA	PORT ALMA
ALOOMBA	GA		ALCALA	DALMA
KOOMBOOLOOMBA	BAMAGA		KURIDALA	EHLMA
THINOOMBA	CANAGA		MUNGALLALA	T.O. BOONDOOMA
TOOWOOMBA	JARAGA		ANGELLALA	TANGALOOMA
WEST TOOWOOMBA	BOORA MUGGA		YAMALA	ROMA
KYOOMBA	TOLGA		KOUMALA	PALUMA
BOOLOUMBA	KANDANGA		INALA	
KARUMBA	KIANGA		YATALA	NA
COORUMBA	EROMANGA		WONDECLA	HABANA
MURRUMBA	BERANGA		MINGELA	MUNGANA
GORANBA	PERANGA		BILOELA	COOLANA
PINKENBA	WERANGA		TALLEGALLA	COBBA-DA-MANA
OONOONBA	WERNADINGA		AMBATHALLA	BANANA
TABOOBA	KALINGA		WETALLA	TINANA
WYBERBA	BILINGA		LITTABELLA	GOVANA
GULUGUBA	TARINGA		EUNGELLA	BILYANA
WEYBA	DUARINGA		AUGATHELLA	GOODNA
	NEWINGA		GLENELLA	VERBENA
CA	OLD KOLONGA		CAPELLA	GURGEENA
DULACCA	BULONGA		CORELLA	BROOWEENA
NORTH DULACCA	NOONGA		MORELLA	ST.HELENA
BUCCA	YERONGA		ROSELLA	KARAWENA
WOLCA	WONGA		KINKABILLA	NEUMGNA
	GARADUNGA		WIEAMBILLA	BUDDINA
DA	GARRADUNGA		WALLUMBILLA	YANDINA
GRANADA	KALUNGA		MUNBILLA	EUMINA
NERADA	ARRUNGA		MUCKADILLA	CARINA
GUNALDA	WOOLOOGA		GRANADILLA	SARINA
	CADARGA		CABANDILLA	JIMNA
			BOGANDILLA	

QUEENSLAND STEEL DATESTAMPS – COMMONWEALTH PERIOD

JUMNA	ELANORA	VA	MORAYFIELD
TOOBANNA	WANORA	MULDIVA	BYFIELD
TANDEWANNA	KOORBOORA	MIVA	COBBOLD
YANNA	WAGOORA	SOMMARIVA	EIDSVOLD
MUNNA	TINGOORA	ALVA	COTSWOLD
POMONA	DEROORA	MINERVA	
THAGOONA	DARRA		ND
CANOONA	MEANDARRA	WA	ACLAND
INVEROONA	BOONDARRA	WILLAWA	CLEVELAND
GUNUNA	BUNGUNDARRA	BOOTAWA	CAPE CLEVELAND
KYNUNA	MILGARRA	UNGOWA	MONKLAND
BERUNA	COOLGARRA	BENOWA	PLAINLAND
CLOYNA	WALLANGARRA		CUMBERLAND
	KOOROONGARRA	YA	VERLAND
OA	DAJARRA	NANYA	MOORLAND
TOOLOOA	BOOMARRA	COOMINYA	MAUDSLAND
	WARRA	BUNGUNYA	LAMB ISLAND
PA	LAWARRA	HOYA	RITA ISLAND
KALAPA	GOOWARRA	BARMOYA	CRIBB ISLAND
WEIPA	WIYARRA	ROSSMOYA	MAGNETIC ISLAND
TINGALPA	DERRI DERRA	CAMBOOYA	RED ISLAND
KURILPA	KEPERRA		GOODE ISLAND
TARAMPA	YERRA	OB	BRIBIE ISLAND
MOUNT TARAMPA	BIARRA	YORKEYS KNOB	BOYNE ISLAND
BOOMPA	KIRRA		LONG ISLAND
	YUNGABURRA	UB	DUNK ISLAND
RA	MUTTABURRA	DALMA SCRUB	PEEL ISLAND
KIA ORA	MUNDINGBURRA	CHARCOAL SCRUB	RUSSELL ISLAND
THINDARA	BOOLBURRA		PALM ISLAND
BARGARA	TOOLBURRA	AC	LINDEMAN ISLAND
BALLARA	GOOMBURRA	ARAMAC	HAYMAN ISLAND
KULARA	TINNENBURRA		GREEN ISLAND
KOOLAMARA	GINBURRA	AD	HERON ISLAND
ARAMARA	COTTONBURRA	BUSTARD HEAD	IRON ISLAND
NORTH ARAMARA	BUNBURRA	RIVERMEAD	CHEVRON ISLAND
NARA	WUNBURRA	LOWMEAD	BRAMPTON ISLAND
THOOPARA	CURRA	FAIRYMEAD	BISHOP ISLAND
KARARA	MURRA MURRA	HOMESTEAD	FLAT TOP ISLAND
KUNWARARA	ELECTRA	BROOKSTEAD	GOODS ISLAND
CARRARA	LAURA	NEWSTEAD	THURSDAY ISLAND
TARA	MUNBURA	CONDAMINE ROAD	WOODY ISLAND
KABRA	TAKURA	BRIGHTON-GLADSTONE ROAD	PENTLAND
TALLYABRA	MOURA	BRIGHTON-NORTH ROAD	BLAXLAND
MOOMBRA	WURA	ORIEL ROAD	BOYLAND
WYANDRA	LYRA	BROOKS ROAD	FAIRYLAND
HENDRA		THE HEAD	FRIEZLAND
NOCUNDR	SA		EAST END
CALOUNDR	CLIFTON HSA	LD	WEST END
MUNDUBBERA	MT ISA	EMERALD	TOWNSHEND
WINDERA	MOUNT ISA	WINFIELD	RICHMOND
TALLEBUDGERA	MOUNT LOUISA	GLADFIELD	LOCH LOMOND
UPPER TALLEBUDGERA	MT OSSA	PALMER GOLDFIELD	
ENOGGERA	MOUNT OSSA	LANEFIELD	OD
BINGERA		DUFFIELD	MOUNT RAVENSWOOD
WONGONGERA	TA	SMITHFIELD	MIAAWOOD
MOONMERA	MAKOWATA	UPPER BROOKFIELD	GOODWOOD
L. COOMERA	INVICTA	WOOLFELD	RIDGEWOOD
UPPER COOMERA	GAETA	BLOOMFIELD	INGLEWOOD
UPPER COOMERA	BETA	SHINFIELD	ROSEWOOD
U. COOMERA	BOMBEETA	ARCHERFIELD	WHITEWOOD
TALLAVERA	DELTA	FAIRFIELD	SPRINGWOOD
KUVERA	NEW MOONTA	CORFIELD	DOGWOOD
GUTHALUNGRA	LOTA	JARVISFIELD	OAKWOOD
GUTHULUNGRA	MOREGATTA	FREDERICKSFIELD	SILKWOOD
CANUNGRA	COOLANGATTA	MANSFIELD	HAWKWOOD
BIBOOHRA	WITTA	PENNSFIELD	TALWOOD
CONNEMRA		FARNSFIELD	TALLWOOD
VALDORA	UA	DOWNSFIELD	CHARLWOOD
KIN KORA	BOODUA	WITHERSFIELD	NERANWOOD
MILORA	ANTIGUA	CLAYFIELD	GLENWOOD
ALLORA			COTTONWOOD

QUEENSLAND STEEL DATESTAMPS – COMMONWEALTH PERIOD

LOWOOD	ROCKSIDE	HE	CROSSDALE
GUNBARWOOD	LOAMSIDE	LUTWYCHE	MOFFATDALE
UNDERWOOD	CHERMSIDE		LILYDALE
SHERWOOD	NORANSIDE	IE	IVYDALE
SILVERWOOD	BERGENSIDE	JONDOWAIE	AVOCA VALE
RAVENSWOOD	BEAMERSIDE	ORKABIE	MULGA VALE
FLEETWOOD	BEMERSIDE	ILBILBIE	SYLVIA VALE
PRESTWOOD	BRIGHTON-EVENTIDE	MULGELDIE	FULHAM VALE
WESTWOOD		MULGILDIE	MIRIAM VALE
ABBNEYWOOD		GINDIE	EMU VALE
	EE	WALLOGIE	GLAMORGAN VALE
RD	JUNABEE	GOOTCHIE	CANNON VALE
GARD	MEELEEBEE	WYCHIE	HODGSON VALE
BAKING BOARD	WOLEEBEE	ANAKIE	MORTON VALE
NORTH WAR	BEELBEE	STRATHDICKIE	HATTON VALE
HOWARD	BINBEE	WILKIE	CEDAR VALE
LOGYARD	DUNDEE	ELALIE	ELDNAR VALE
STOCKYARD	DOOMADGEE	RODALIE	CROWLEY VALE
BULLYARD	DARADGEE	MOUNT WILLIE	SUNNY VALE
SHEPPERD	MIDGEE	LESLIE	ADAVALE
ORD	UPPER WIDGEE	CUSHNIE	BELLA VALE
HANNAFORD	NUDGEE	TARGINNIE	LARAVALE
CHADFORD	EUBENANGEE	PICKANJINNIE	ROADVALE
RADFORD	GOOMBUNGEE	MOONIE	SLADEVALE
WOODFORD	JINDALEE	KILBIRNIE	MARIE VALE
DEEFORD	WONGALEE	RATHDOWNIE	LIMEVALE
STAFFORD	BYELLEE	CHEEPIE	HOPEVALE
CLIFFORD	MT MEE	GYMPIE	ROSEVALE
MOUNT ALFORD	MUTARNEE	YENGARIE	HIGHVALE
MILFORD	BAREE	PRAIRIE	GREENVALE
BAMFORD	BINDAREE	MURARRIE	AITKENVALE
SAMFORD	BONGAREE	COOBERRIE	HELENVALE
STAMFORD	TAMAREE	PETRIE	GLENVALE
OXENFORD	PALM TREE	BEDOURIE	PULLENVALE
MOONFORD	COTTON TREE	BELLBOWRIE	JAPOONVALE
HUNGERFORD	OAKTREE	NANDOWRIE	YARRONVALE
WATERFORD	DAINTREE	CARSE O'GOWRIE	SAMSONVALE
ISISFORD	NANGWEE	ABERGOWRIE	CLINTONVALE
DALYSFORD	BYEE	MASSIE	FERNVALE
STRATFORD		CULGOWIE	MARTYNVALE
PETFORD	FE	MULGOWIE	MOORVALE
EMUFORD	REDCLIFFE		HELENSVALE
CRAWFORD	SHORNCLIFFE	KE	ROSSVALE
HOLLYFORD		STANBROKE	WHEATVALE
TWYFORD	GE	MOUNT LUKE	UPPER WHEATVALE
	TAABINGA VILLAGE	VANDYKE	EBBW VALE
AE	LOGAN VILLAGE		MEADOWVALE
SUNNYBRAE	SOUTH PASSAGE	LE	WILLOWVALE
JANDOWAE	HERMITAGE	ETON VALE	RUBYVALE
	ACACIA RIDGE	COTTONVALE	MARYVALE
BE	MIDDLE RIDGE	VIOLET DALE	DUNSTABLE
MABE	PARK RIDGE	ROCHEDALE	BENOBBLIE
ILFRACOMBE	BRACKEN RIDGE	BOYNEDALE	BRAMBLE
BARCOMBE	THE BRIDGE	CLAREDALE	PINNACLE
BOULDERCOMBE	WIVENHOE BRIDGE	IREDALE	BINDLE
	NATURAL BRIDGE	ROSEDALE	GLENEAGLE
CE	WALTON BRIDGE	IRVINGDALE	BOHLE
PETRIE TERRACE	BELLS BRIDGE	BLYTHDALE	ONE MILE
ALICE	STANLEY BRIDGE	BIRKDALE	BUXTON VILLE
PERSEVERANCE	WOODRIDGE	GUMDALE	KAFFIRVILLE
ST.LAWRENCE	BLACKRIDGE	GAVINDALE	WALLAVILLE
	STOCK EXCHANGE	GORDONVALE	TUMMAVILLE
DE	COOMINGLAH RANGE	CONONDALE	HANNAVILLE
MACKNADE	DRUM RANGE	AVONDALE	FLORAVILLE
SOUTHPORT PARADE	IRON RANGE	SUNDALE	NOOSAVILLE
CALLIDE	HERVEY RANGE	NETHERDALE	GRACEVILLE
LAKESIDE	GRANGE	FAIRDALE	MANDEVILLE
INGLESIDE	THE GRANGE	FORDSDALE	RANGEVILLE
THORNESIDE	STONEHENGE	WILKESDALE	CHARLEVILLE
BOYNESIDE	ST.GEORGE	VERESDALE	BELAHVILLE
MORNINGSIDE		MOUNT LONSDALE	FRENCHVILLE

QUEENSLAND STEEL DATESTAMPS – COMMONWEALTH PERIOD

DULONG	SUNSHINE BEACH	NEW BEITH	AI
GOOMONG	KURRAMINE BEACH	ARKENDEITH	WONDAI
WONGLEPONG	MARGATE BEACH	BURNCLUI TH	BUNGEWORGORAI
WANGALPONG	CLONTARF BEACH	COOMRITH	TE KOWAI
TARONG	PALM BEACH	GLENCARTH	BI
SUJEEWONG	COOLUM BEACH	TALGARTH	KAJABBI
TOOWONG	PEREGIAN BEACH	SEAFORTH	DOOLBI
GEEBUNG	GOLDEN BEACH	COORANGA NORTH	MEMERAMBI
RYWUNG	MAIN BEACH	CARINA NORTH	KINBOMBI
MANYUNG	CURRUMBIN BEACH	TANDEWANNA NORTH	GOOMBI
RG	CAMPWIN BEACH	KALAPA NORTH	OBI OBI
BUNDABERG	MISSION BEACH	MOUNT ISA NORTH	KOWBI
NORTH BUNDABERG	CLIFTON BEACH	STAFFORD NORTH	DI
TEUTOBERG	ELLIS BEACH	CHERMSIDE NORTH	COOLADDI
MARBURG	MACHANS BEACH	REDCLIFFE NORTH	DIRRANBANDI
ENGELSBURG	QUEENS BEACH	ACACIA RIDGE NORTH	TARRAGIND
CHERBOURG	HOLLOWAYS BEACH	STRATHDICKIE NORTH	PINDI PINDI
	MOFFAT BEACH	NASHVILLE NORTH	OORINDI
	RAINBOW BEACH	STRATHPINE NORTH	GOONDIWINDI
AH	HOLLOWAY BEACH	ZILLMERE NORTH	GOONDI
YARRABAH	NOBBY BEACH	SANDGATE NORTH	GURULMUNDI
ALBILBAH	TRINITY BEACH	BUNDABERG NORTH	EUMUNDI
DIDDILLIBAH	BROADBEACH	BARAMBAH NORTH	EI
ELIMBAH	LONGREACH	GAYNDAH NORTH	MULEI
THULIMBAH	DUNWICH	PALM BEACH NORTH	GI
GURRUMBAH	IPSWICH	IPSWICH NORTH	WUMALGI
MORANBAH	NORTH IPSWICH	EVERTON PARK NORTH	URANDANGI
NIKENBAH	DOWN STREET IPSWICH	WACOL NORTH	LAWGI
CABOONBAH	EAST IPSWICH	WYNNUM NORTH	HI
WONBAH	WEST IPSWICH	MILMAN NORTH	MALCHI
WYCARBAH	ANA BRANCH	ETON NORTH	JINGHI
JUANDAH	REDLYNCH	ROCKHAMPTON NORTH	NORJINGHI
THARGOMINDAH	NORTH GAIRLOCH	DRAYTON NORTH	I-I
CANNINDAH	EH	DAYBORO NORTH	NORTH KOONDAI-I
OLD CANNINDAH	MURWEH	CAIRNS NORTH	UPPER KOONDAI-I
JUNDAH	GH	WAVELL HEIGHTS NORTH	JJ
NUNDAH	CRANNAGH	MACKAY NORTH	DARAJI
GAYNDAH	IVERAGH	SALISBURY NORTH	LI
TOOBEAH	BROWNS LEIGH	SALISBURY NORTH	TARZALI
CHAHPINGAH	ALVALEIGH	TOOWOOMBA CITY NORTH	BLI BLI
GUNDIAH	JOSKELEIGH	STALWORTH	LOWER TIVOLI
ARRILALAH	HOMELEIGH	KENILWORTH	MI
COOMINGLAH	EVELEIGH	RAINWORTH	MIAMI
EULEILAH	HODGLEIGH	PITTSWORTH	HARRAMI
EBAGOO LAH	BEENLEIGH	MONMOUTH	NI
MOOLOOLAH	GLENLEIGH	DARTMOUTH	MIRANI
CABARLAH	FARLEIGH	PIALBA SOUTH	WYANGAPINNI
NOORLAH	RIVERLEIGH	BULIMBA SOUTH	OI
DIMBULAH	BURLEIGH	ST. LUCIA SOUTH	TUCHEKOI
SAVANNAH	WEST BURLEIGH	MOOROOKA SOUTH	BOORTKOI
BOONAH	EINASLEIGH	KOUMALA SOUTH	TAREELAROI
KOAH	ROSSLEIGH	WEIPA SOUTH	KAMILAROI
MOGERAH	MARLBOROUGH	GUTHALUNGRA SOUTH	YALLEROI
WINDORAH	THORNBOROUGH	MOUNT ISA SOUTH	PI
COORORAH	SCARBOROUGH	ROCHEDALE SOUTH	KULPI
DUNDARRAH	LANDSBOROUGH	TOWNSVILLE SOUTH	
TOOGOO LAWAH	KINGSBOROUGH	GLADSTONE SOUTH	
TANAWAH	MARYBOROUGH	MAROOCHYDORE SOUTH	
TAWAH	SH	SURFERS PARADISE SOUTH	
BEERWAH	WILDASH	GEEBUNG SOUTH	
	LAKE NASH	BUNDABERG SOUTH	
CH	MOUNT MORINISH	MISSION BEACH SOUTH	
MUDJIMBA BEACH	EL ARISH	HOLLAND PARK SOUTH	
SARINA BEACH	WALSH	INNISFAIL SOUTH	
CALOUNDR A BEACH	HOME BUSH	KOLAN SOUTH	
PACIFIC BEACH	TH	BARDON SOUTH	
MERMAID BEACH	McILWRAITH	ROCKHAMPTON SOUTH	
ORCHID BEACH		HARLAXTON SOUTH	
ORCHID BEACH		STAFFORD HEIGHTS SOUTH	
NUDGE E BEACH		MACKAY SOUTH	
AIRLIE BEACH		KILLARNEY SOUTH	
CANNONVALE BEACH		FORSAYTH	

QUEENSLAND STEEL DATESTAMPS – COMMONWEALTH PERIOD

<i>RI</i>			
YAKAPARI	PALM CREEK	FOSSILBROOK	
TIERI	MANNEUM CREEK	CARBROOK	<i>IL</i>
GOOMERI	WALLAN CREEK	CRESSBROOK	INNISFAIL
KAIRI	YERAMAN CREEK	LOWER CRESSBROOK	SOUTH BRISBANE RAIL
ISLE OF CAPRI	YARRAMAN CREEK	WESTBROOK	BROOLOO RAIL
TIBARRI	SWAN CREEK	DONNYBROOK	ROMA STRETT RAIL
BURRA BURRI	PALEN CREEK		O'BIL BIL
KUNGURRI	WOOPEN CREEK	<i>RK</i>	IMBIL
MANAPOURI	CURRUMBIN CREEK	LANARK	DALLARNIL
ETOURI	COOCHIN CREEK	GYDIA PARK	STRUCK OIL
	CALICO CREEK	PARRAMATTA PARK	DAPPIL
<i>UI</i>	NORTH DEEP CREEK	HOLLAND PARK	
WANGANUI	NIGGER CREEK	OXFORD PARK	<i>LL</i>
	BERNER CREEK	CAROLE PARK	BOONDALL
<i>VI</i>	SPLINTER CREEK	WATTLE PARK	BUNDALL
WOLVI	ALLIGATOR CREEK	BELLI PARK	COOEEALL
	DARR CREEK	ORIEL PARK	TOOWOOMBA TOWN HALL
<i>VI</i>	JIMBOUR CREEK	ERROL PARK	WALTERHALL
MANDANYI	CHRISTMAS CREEK	NORMAN PARK	MOUNT MARSHALL
	REIDS CREEK	EVERTON PARK	UPPER MOUNT MARSHALL
<i>CK</i>	BALFES CREEK	COLSTON PARK	BLACKALL
HAYSTACK	ALLIES CREEK	WITTON PARK	WARRINA MALL
WANSBECK	LAKES CREEK	DUTTON PARK	BRASSALL
KELLY	KINGS CREEK	HUTTON PARK	BELL
WARWICK	SLACKS CREEK	CHIRN PARK	MITCHELL
WENLOCK	DICKS CREEK	ARCHER PARK	MT McCONNELL
PORLOCK	GRAHAMS CREEK	HERMIT PARK	McDONNELL
KEPNOCK	TORRENS CREEK	EMU PARK	SPEEDWELL
WHITE ROCK	OWENS CREEK	BUSHY PARK	CARDWELL
FLAGGY ROCK	HAWKINS CREEK	SUDBURY PARK	BRACEWELL
MT SHAMROCK	BUTCHERS CREEK	CAPE YORK	RIDGEWELL
WOODSTOCK	BAKERS CREEK		NEWELL
BISMARCK	WALKERS CREEK	<i>SK</i>	STANWELL
	GREGORS CREEK	ESK	MAIDENWELL
	TERRORS CREEK		NORWELL
<i>EK</i>	DOCTORS CREEK	<i>AL</i>	MOGGILL
BUARABA CREEK	DARTS CREEK	DAREMBAL	SEA HILL
GOOGA CREEK	STEWARTS CREEK	WHUMBAL	VICTORIA HILL
JULIA CREEK	HERBERTS CREEK	TOCAL	RED HILL
MARIA CREEK	DOWS CREEK	WANDAL	EDGE HILL
MA MA CREEK	MURRAYS CREEK	CAMOOWEAL	HOME HILL
ALMA CREEK	UPPER LACEYS CREEK	RANGAL	PINE HILL
MENA CREEK	CARNEYS CREEK	KOONGAL	SPRING HILL
YANDINA CREEK	HARVEYS CREEK	DARGAL	LARK HILL
EMERALD CREEK	MURPHYS CREEK	MERIMAL	MILL HILL
LONGFORD CREEK	MARYS CREEK	MONAL	PIN GIN HILL
GLASSFORD CREEK	MULLET CREEK	DEERAL	CANNON HILL
ALICE CREEK	PHILPOTT CREEK	CAWARRAL	HEADINGTON HILL
PIERCE CREEK	HUT CREEK	TOWNSVILLE CENTRAL	LORETO HILL
PINE TREE CREEK	BOX CREEK	SANDGATE CENTRAL	CAMP HILL
APPLETREE CREEK	KELSEY CREEK	WYNNUM CENTRAL	HANDLEBAR HILL
ORANGE CREEK	SMOKY CREEK	HAMILTON CENTRAL	MATER HILL
KOBBLE CREEK	HALY CREEK	EVELYN CENTRAL	JONES HILL
BAFFLE CREEK	ALBANY CREEK	OXLEY CENTRAL	PETERSSENS HILL
DALRYMPLE CREEK		PRINCESS ALEXANDRA	WELLERS HILL
RIPPLE CREEK	<i>NK</i>	HOSPITAL	DONORS HILL
CASTLE CREEK	REDBANK	WESTWOOD HOSPITAL	GALLOWAYS HILL
MACHINE CREEK	IRVINEBANK	ROYAL BRISBANE HOSPITAL	TENT HILL
VINE CREEK	COALBANK	BRISBANE BASE HOSPITAL	UPPER TENT HILL
FLAGSTONE CREEK	GREENBANK	ROCKHAMPTON HOSPITAL	DEPOT HILL
CANNING CREEK	RIVERBANK	BOOVAL	FOREST HILL
SPRING CREEK	SUNNYBANK	BOOYAL	WEST HILL
SKYRING CREEK			DAISY HILL
ARMSTRONG CREEK.	<i>OK</i>	<i>EL</i>	CHURCHILL
BATH CREEK	ULAMA BROOK	HEBEL	WOODHILL
EURI CREEK	LETHE BROOK	COONEEL	ROSEHILL
BLACK DUCK CREEK	GORDON BROOK	DAREEL	THORNHILL
MICHAEL CREEK	SPRINGBROOK	MT McCONNEL	CROSSHILL
SYBIL CREEK	NORTHBROOK	TANNYMOREL	ISIS CENTRAL MILL
DOWNFALL CREEK	SOUTHBROOK	MAYNE HOTEL	NORTH ISIS CENTRAL MILL
GOOMARAM CREEK	WOMALBROOK	LISTOWEL	MANUMBAR MILL

QUEENSLAND STEEL DATESTAMPS – COMMONWEALTH PERIOD

WINWILL	GINDIE STATE FARM	MILMAN	COEN
MARNHULL	BERNS FARM	INKERMAN	BOROREN
	NEW FARM	MOSSMAN	WARREN
OL		BOWMAN	RASMUSSEN
WACOL	UM	MOUNT BERRYMAN	NAREETEN
ESCHOL	TABACUM	WANDOAN	JULATTEN
ATHOL	LINDUM	TIRROAN	PRATTEN
BLAIR ATHOL	WOONDUM	TOONPAN	TUEN
NYMBOOL	NEUREUM	YANDARAN	CRYSTAL HAVEN
THANGOOL	COLOSSEUM	VETERAN	MOUNT STEVEN
BALINGOOL	BOOWOOGUM	GOMORAN	GLEN NIVEN
BAJOOL	WESTWOOD SANATORIUM	COORAN	MORVEN
KOONKOOL	BYZANTIUM	ARRAN	BOWEN
	COOLUM	MILLGOWAN	PERWILLOWEN
UL	WYNNUM	MILLMERRAN	COXEN
KUTTABUL	BURRUM	KOWGURAN	
TOOMBUL	NORTH GOOBURRUM	WAMURAN	IV
KURUMBUL	BEERBURRUM	DUNDOWRAN	GOWRIE LITTLE PLAIN
TOORBUL		MACROSSAN	INNISPLAIN
GILIGULGUL	AN	DJUAN	BALD MOUNTAIN
MOLANGUL	BUNGABAN	MUAN	PINE MOUNTAIN
TUNGAMUL	KABAN	KILKIVAN	TAMBOURINE MOUNTAIN
WALMUL	BUCCAN	EWAN	BLUE MOUNTAIN
WUTUL	PELICAN	COWAN COWAN	CAMP MOUNTAIN
	MERINGANDAN	BALGOWAN	MOTHAR MOUNTAIN
AM	MAROONDAN	ELLANGOWAN	CAPTAINS MOUNTAIN
BORUMBA DAM	CASTLEDEAN	WOWAN	BONY MOUNTAIN
COOLMUNDA DAM	HAZELDEAN	CAPAYAN	BOOROODABIN
EUNGELLA DAM	BALLANDEAN	MOURILYAN	DAKABIN
WURUMA DAM	EVANDEAN	BUILYAN	COOLOOLABIN
KAJARABIE DAM	CULZEAN	BANYAN	KARRABIN
LESLIE DAM	MACLAGAN	KANYAN	EKIBIN
BEARDMORE DAM	NORTH MACLAGAN	JONDARYAN	JAMBIN
MOOGERAH DAM	JAGGAN		MULAMBIN
MONDURAN DAM	MT MULLIGAN	EN	CURRUMBIN
MAROON DAM	MOUNT MULLIGAN	HADEN	EROBIN
GLENLYON DAM	KANIGAN	ALMADEN	WOOLEIN
FAIRBAIRN DAM	GOOVIGAN	CAMDEN	GIN GIN
SOMERSET DAM	WATALGAN	BIGGENDEN	KOORALGIN
STANLEY DAM	BIRIMGAN	HUGHENDEN	BERGIN
GEHAM	URANGAN	OAKENDEN	KIN KIN
INGHAM	WANGAN	GLENDEN	BURDEKIN
EAST INGHAM	YANGAN	MINDEN	NANKIN
ALLINGHAM	MOONGAN	WOOROONDEN	BENARKIN
CUNNINGHAM	YAMBUNGA	HAMPDEN	TURALLIN
DRILLHAM	BOGANTUNGAN	CLUDEN	WOOROOLIN
BEENHAM	KOGAN	BRYDEN	BAROLIN
GRANTHAM	BOOGAN	MOUNT ABERDEEN	GLEN APLIN
WOLFRAM	DALWOGAN	BONGEEN	TEMPLIN
UMBIRAM	MT MORGAN	MARY KATHLEEN	GLEN GARLIN
	MOUNT MORGAN	COLLEGE GREEN	HARLIN
IM	GLENMORGAN	CAPE BOWLING GREEN	TUMOULIN
SELLHEIM	DAGUN	PADDYS GREEN	WALKAMIN
BLLENHEIM	BALLUGAN	EVERGREEN	TANGORIN
BUDERIM	CARRUCHAN	KUREEN	NAGOORIN
WOORIM	BEENHAM	DALVEEN	EUMAMURRIN
	NATHAN	GOOVIGEN	TEWANTIN
LM	CRAIGALLIAN	BERGEN	MOUNT MARTIN
ISLANDHOLM	MOUNT JULIAN	BUNJURGEN	ARBOUIN
GRAYSHOLM	MARIAN	MOREKEN	CABAWIN
	MT CHRISTIAN	CALEN	GUNNEWIN
OM	BOOBYJAN	LOWER PALEN	WOOLOOWIN
MT LARCOM	YUKAN	SOUTH GLEN	NORWIN
GIGOOM	MAALAN	FERNY GLEN	
TOOGOOM	RAGLAN	AVENGLIN	NW
TAROOM	ALLAN	AEROGLEN	HANN
	KOLAN	HIRSTGLEN	OOTANN
RM	MOOLBOOLAMAN	SUNNYGLEN	KUPUNN
NORTH ARM	YARRAMAN	ALLEN	
EAGLE FARM	UPPER YARRAMAN	WARRUBULLEN	
	LINDEMAN	YARGULLEN	

QUEENSLAND STEEL DATESTAMPS – COMMONWEALTH PERIOD

ON			BO
BARABON		WILSTON	BEEBO
MALBON		PROSTON	NEBO
YELARBON		WALKERSTON	MOUNT NEBO
GLENARBON		EAST PALMERSTON	DEGILBO
LODDON		GATTON	TAMBO
HAMBLEDON		FINCH HATTON	UBOBO
HELIDON		MOUNT COTTON	
EAST HALDON		HARLAXTON	DO
WEST HALDON		SEXTON	KAPALDO
EILDON		BRIXTON	MILYANDO
BRANDON		AYTON	BERAJONDO
HENDON		DRAYTON	PALARDO
CLARENDON		GLAN DEVON	
LAKE CLARENDON		BILWON	EO
BARDON		NIXON	EIMEO
CROYDON		MY-YON	
DEAGON			GO
CHORREGON		RN	GOGANGO
MURGON		FASSIFERN	NANANGO
MARATHON		SALTERN	SOUTH NANANGO
ALBION		AUVERN	DINGO
LOGAN JUNCTION		WYVERN	MUNGUNGO
MOUNT PELION		CAPE CAPRICORN	KOKOTUNGO
YAMSION		RUNCORN	
BINGERA PLANTATION		ABERCORN	HO
WINTON STATION		LANGMORN	JERICHO
CALOUNDR A JUNCTION		CLOSEBURN	
RAVENSWOOD JUNCTION		KULBURN	IO
GOWRIE JUNCTION		WILLOWBURN	OLIO
MAYNE JUNCTION		BROXBURN	
KENMORE JUNCTION		CLAYBURN	JO
BROADBEACH JUNCTION		LEYBURN	KOLIJO
NANKIN JUNCTION			
HAMBLEDON JUNCTION		TN	KO
CROYDON JUNCTION		BINGERA PLANT	WANKO
SLIEPNER JUNCTION		STAPYLTON	NARKO
SLEIPNER JUNCTION		MANTON	CHEWKO
McGREGOR JUNCTION		NORMANTON	
ISIS JUNCTION		QUEENTON	LO
BOYNE VALLEY JUNCTION		KLEINTON	KIMALO
PENGARRY JUNCTION		FLINTON	TANNALO
NEWBURY JUNCTION		COLINTON	EUDLO
EXHIBITION		WINTON	DUCKLO
BRISBANE EXHIBITION		EDMONTON	MIALLO
THALLON		WILSONTON	ORALLO
BORALLON		THORNTON	EULO
BOLLON		LAWNTON	
MT COOLON		TIPTON	MO
MOUNT COOLON		HAMPTON	EURAMO
PEERAMON		NORTH ROCKHAMPTON	
POINT VERNON		SOUTH ROCKHAMPTON	NO
CAMBOON		MUSGRAVE ST.	TREKALANO
CALLANDON		ROCKHAMPTON	
GOONDOON		ROCKHAMPTON	OO
SMITH LAGOON		CEDARTON	BUNGADOO
ARGOON		ALBERTON	COONDOO
ARAKOON		GILBERTON	NOONDOO
TOOLKOON		HERBERTON	MUND00
WALLOON		ATHERTON	AQUAL00
THREE MOON		HUNTERTON	MOOLOO
BARRIMOON		DEVERTON	BROOLOO
BANOON		CHILVERTON	BOOTOOLOO
YEPP0ON		HORTON	KAHMOO
MAR0ON		KIDSTON	BOONMOO
OLD MAROON		BIDDESTON	MIDGENOO
SHARON		ROLLESTON	BYANBUNNOO
KEDRON		ROLLESTON	WHAMPOO
WETHERON		TRAVESTON	YALBAROO
UPPER BARRON		KINGSTON	BAMBAROO
EAST BARRON		ORMISTON	
		ELSTON	
		GILSTON	

QUEENSLAND STEEL DATESTAMPS – COMMONWEALTH PERIOD

NINDAROO	LOCHNAGAR		HOLMES
ELAROO	TALGAR	OR	WHINSTANES
MILLAROO	MUNGAR	LABRADOR	MT ISA MINES
BRYMAROO	DEUCHAR	CAWDOR	MOUNT ISA MINES
COORPAROO	NIGHT JAR	TAYLOR	TATE TIN MINES
DANDEROO	D'AGUILAR	MARMOR	RANNES
YALBOROO	WESTMAR	GROSVENOR	TREMAINNES
BOONOOROO	DAYMAR	VERNOR	GREENSLOPES
	MOLENDINAR	VENTNOR	POPPEES
PO	KALPOWAR	AMAMoor	POZIERES
MOUNT BEPPO	COOYAR	MOUNT CASTOR	CANAL ESTATES
			THE CAVES
			DAWES
RO	ER	RR	
GALALA RO	MOUNT SPENCER	DARR	GS
CARMILA RO	GUNPOWDER		KIRK DIGGINGS
BLYTHDALE RO	BUNDALEER	UR	EUMARA SPRINGS
DARR CREEK RO	PIONEER	TANDUR	BARTON SPRINGS
LACEYS CREEK RO	WAIWEER	YALANGUR	INNOT HOT SPRINGS
CASTLE CREEK RO	GOODGER	KALLANGUR	
FOREST GLEN RO	BEECHER	KANNUNGUR	KS
GALALAH R	ARCHER	NAMBOUR	MANY PEAKS
GOODGER RO	POINT ARCHER	JIMBOUR	SEVEN OAKS
MOUNT USHER RO	MOUNT ARCHER	MOURILYAN HARBOUR	
NETHERBY RO	FLETCHER	BINJOUR	LS
PETFORD RO	BOLLIER	ENDEAVOUR	SWANFELS
UBOBO RO	SPIER	SILVERSPUR	DISMAL CHANNELS
TIARO	BELLENDEN KER		THE LAURELS
HYDRO	MOUNT WALKER	YR	THE FALLS
DAYBORO	BERSERKER	AYR	ZILLIE FALLS
JOORO	WABBLER		TINAROO FALLS
COMBOYURO	BREMER	AS	TULLY FALLS
	CHELMER	DUNDAS	FISHERY FALLS
SO	DITTMER	DOUGLAS	SHAMROCK WELLS
TOWNSVILLE MSO	SLEIPNER	PORT DOUGLAS	MOOGA HILLS
	MOCATTAS CORNER	HYLAS	ARANA HILLS
TO	STONES CORNER	PAMPAS	BALD HILLS
CHELONA T.O	CHARDONS CORNER	TEXAS	TWIN HILLS
DELTA T.O	PINKERTONS CORNER		FERNY HILLS
MT DANGAR T.O	KANDANGA UPPER	DS	STANNARY HILLS
MONTO	BROOKFIELD UPPER	NOOSA HEADS	SANDHILLS
	CEDAR CREEK UPPER	BURLEIGH HEADS	CEMENT MILLS
YO	MURRAY UPPER	BURRUM HEADS	
BANYO	SPA WATER	BURNETT HEADS	MS
	BLUEWATER	ELLIOTT HEADS	SMITHAMS
AP	FRESHWATER	PORTLAND ROADS	MARYFARMS
THE LEAP	BLACKWATER	HIGHFIELDS	THE GUMS
THE GAP	SCARTWATER	IDLEWILDS	
	PEACHESTER	RIDGELANDS	NS
MP	GRANDCHESTER	LANGLANDS	SPRING GARDENS
ENOGGERA CAMP	MILLCHESTER	NORTHLANDS	BELGIAN GARDENS
PACKERS CAMP	MACALISTER	BROOKLANDS	ROCKHAMPTON GARDENS
SANDY CAMP	GULLIVER	THORNLANDS	AMIENS
WELLCAMP	REID RIVER	MOORLANDS	BACK PLAINS
	EDWARD RIVER	MARSLANDS	ROSALIE PLAINS
OP	BEATRICE RIVER	WHEATLANDS	EIGHT MILE PLAINS
BRINSOP	CLARKE RIVER	KEPPEL SANDS	VALENTINE PLAINS
SQUARE TOP	STONE RIVER	TANNUM SANDS	REDBANK PLAINS
RIDGETOP	KIRK RIVER	GOOSE PONDS	CECIL PLAINS
	O'CONNELL RIVER	TOOWOOMBA	ANTIL PLAINS
RP	WILLS RIVER	SHOWGROUNDS	WILSONS PLAINS
ELLINTHORP	ROSS RIVER	PALMWOODS	BROWNS PLAINS
	LOCKHART RIVER	MOUNT EDWARDS	COOPERS PLAINS
SP	GILBERT RIVER		SALISBURY PLAINS
GREENSLOPES REPAT.HOSP	AUCHENFLOWER	ES	BUNYA MOUNTAINS
	LOCKYER	MOUNT FORBES	GLASSHOUSE MOUNTAINS
		GLEN GEDDES	NEYLONS
AR	IR	FERNLEES	SHIPTONS
CINNABAR	THE WEIR	ROLFES	UPTONS
KALBAR	BUCKINBAH WEIR	COALSTOUN LAKES	CAIRNS
MANUMBAR	DEVERSOIR	MOUNT JUKES	MELINDA DOWNS
ROCKYBAR		MILES	

BAUHINIA DOWNS		INSKIP POINT	MOUNT STURT
AYRSHIRE DOWNS	WS	CLUMP POINT	
PEAK DOWNS	MYRA MEADOWS	ARCHER POINT	ST
AUSTRAL DOWNS	BRAEMEADOWS	WOODY POINT	TOOWOOMBA EAST
HATCHAM DOWNS	WILLOWS	BARNEY POINT	TARINGA EAST
MANTUAN DOWNS		AMITY POINT	INALA EAST
BOWEN DOWNS	YS	PARSONS POINT	GOODNA EAST
CAMERON DOWNS	GUNDRY'S	MOUNT EGMONT	CARINA EAST
ALTON DOWNS		BEECHMONT	MOUNT ISA EAST
DYNEVOR DOWNS	AT	LOWER BEECHMONT	CLEVELAND EAST
LADAS DOWNS	GILLIAT	BELMONT	SILKWOOD EAST
	FERN FLAT	CLERMONT	JANDOWAE EAST
OS	BERAT	GROSMONT	GYMPIE EAST
CALAVOS	SURAT	BROADMOUNT	GRACEVILLE EAST
		MIDDLEMOUNT	CHARLEVILLE EAST
RS	ET	BLACKMOUNT	KENMORE EAST
TOOWOOMBA R.S	NORTH QUIBET	ROCKMOUNT	NORTHGATE EAST
BINGERA RS	BROMFLEET	GREENMOUNT	BUNDABERG EAST
DARRA RS	BRISBANE ROMA STREET	HUTTONMOUNT	HOLLAND PARK EAST
BELL R.S	WYNNUM GLENORA STREET	ROSSMOUNT	EVERTON PARK EAST
CHARLEVILLE R.S	BRISBANE ADELAIDE STREET	BYMOUNT	FELTON EAST
SOUTH BRISBANE R.S	GEORGE STREET	SUNNYMOUNT	EVELYN EAST
SANDGATE R.S	ROCKHAMPTON HIGH STREET		AYR EAST
GAYDAH R.S	BRUNSWICK STREET	OT	GREENMOUNT EAST
MOUNT HALLON R.S	BRIGHTON-NATHAN STREET	DIDCOT	SOUTHPORT EAST
BYRNESTOWN R.S	ROCKHAMPTON DEAN STREET	ASCOT	ROCKLEA EAST
ROMA STREET R.S	PALLAS STREET	ALDRESHOT	WOODRIDGE EAST
GREENMOUNT R.S	BRISBANE MARY STREET	LANCELOT	GLADSTONE EAST
KINGAROY R.S	LONG POCKET	CAMELOT	INNISFAIL EAST
CEDARS	SAWMILL POCKET	BULIMBA POSTAL DEPOT	MOUNT JUKES EAST
TABERS	LAGOON POCKET	CORINDA POSTAL DEPOT	MT GRAVATT EAST
CHILDERS	CAMERONS POCKET	MOOROOKA POSTAL DEPOT	ROPELEY EAST
GREERS	HARRISONS POCKET	MORNINGSIDE POSTAL DEPOT	SALISBURY EAST
HILLIERS	NEWMARKET	CHERMSIDE POSTAL DEPOT	CROWS NEST
MT CHALMERS	RAAF PO AMBERLEY	LUTWYCHE POSTAL DEPOT	OAK FOREST
MOUNT CHALMERS	EMMET	GRACEVILLE POSTAL DEPOT	CHERMSIDE WEST
BIGGERA WATERS	COMET	EAST BRISBANE POSTAL	HOLLAND PARK WEST
CHARTERS TOWERS	MT GARNET	DEPOT	TOOWOOMBA WEST
CARSTAIRS	MOUNT GARNET	ASHGROVE P DEPOT	YERONGA WEST
		GAYTHORNE POSTAL DEPOT	COOLABUNIA WEST
SS	FT	ZILLMERE POSTAL DEPOT	INALA WEST
DUCHESS	BANCROFT	SUNNYBANK POSTAL DEPOT	CARMILA WEST
SCARNNESS	YELVERTOFT	ORIEL PARK POSTAL DEPOT	BOONDOOMA WEST
SOUTHERN CROSS		CAMP HILL POSTAL DEPOT	DARRA WEST
CARDROSS	IT	BARDON POSTAL DEPOT	AITKENVALE WEST
	THE SUMMIT	KEDRON POSTAL DEPOT	TOWNSVILLE WEST
TS	BLACKPIT	COORPAROO POSTAL DEPOT	BELLTHORPE WEST
BRISBANE MARKETS		NEWMARKET POSTAL DEPOT	SANDGATE WEST
INALA HEIGHTS	LT	VINCENT POSTAL DEPOT	ASHGROVE WEST
CARINA HEIGHTS	MOUNT COBALT	MT GRAVATT POSTAL DEPOT	TOOWONG WEST
STAFFORD HEIGHTS		ALDERLEY POSTAL DEPOT	BUNDABERG WEST
GLENNIE HEIGHTS	NT	ANERLEY POSTAL DEPOT	MARYBOROUGH WEST
BRAMBLE HEIGHTS	HEMMANT		WARWICK WEST
EAGLE HEIGHTS	GARNANT	RT	LAIDLEY CREEK WEST
DALRYMPLE HEIGHTS	MOUNT PLEASANT	DYSART	INNISFAIL WEST
DARLING HEIGHTS	MOUNT CONVENIENT	STUART	CAMP HILL WEST
BALMORAL HEIGHTS	MOUNT KENT	MT CUTHBERT	MACLAGAN WEST
BOONDALL HEIGHTS	THE MONUMENT	MOUNT CUTHBERT	BOWEN WEST
AVENELL HEIGHTS	VICTORIA POINT	UPPER ALBERT	BARDON WEST
WAVELL HEIGHTS	CLEVELAND POINT	BEAUDESERT	ROCKHAMPTON WEST
SVENNSON HEIGHTS	DOUBLE ISLAND POINT	CALVERT	EVELYN WEST
WILSONTON HEIGHTS	SLADE POINT	MT MORT	KALLANGUR WEST
GLASS HOUSE MTS	PARADISE POINT	MOUNT MORT	NAMBOUR WEST
BRISBANE RTS	FLYING FISH POINT	SOUTHPORT	CAIRNS WEST
BOWKETT'S	CAMPBELL POINT	TURPIN ROAD SOUTHPORT	SOUTHPORT WEST
	TOORBUL POINT	MAIN BEACH SOUTHPORT	MACKAY WEST
US	BOREEN POINT	BRISBANE AIRPORT	ANERLEY WEST
CERATODUS	THOMPSONS POINT	EAGLE FARM AIRPORT	GROVELY WEST
SEPTIMUS	WELLINGTON POINT	PARKHURST	MANLY WEST
PANDANUS	KANGAROO POINT	DEVONCOURT	COOROY WEST
MT GLORIOUS		WESTCOURT	LANNERCOST

QUEENSLAND STEEL DATESTAMPS – COMMONWEALTH PERIOD

OAKHURST	OAKVIEW	EAGLEBY	MACKS GULLY
MANNHURST	HILLVIEW	CAMEBY	HUNTERS GULLY
TT	PALMVIEW	DALBY	CHERRY GULLY
MT GRAVATT	GLENVIEW	MONOGORILBY	NINDIGULLY
UPPER MT GRAVATT	RIVERVIEW	AMBY	TULLY
MOUNT GRAVATT	FAIRVIEW	QUAMBY	LOWER TULLY
GARGETT	BRIGHTVIEW	TANBY	MANLY
WITHCOTT	WARRILL VIEW	PLAINBY	TOOWOOMBA RLY
MOUNT ELLIOTT	OW	NETHERBY	CHARLEVILLE RLY
BLACKBUTT	CRACOW	INGOLDSBY	MY
GARBUTT	BADDOW	ORMESBY	VIMY
UT	BRIGALOW	MORESBY	NY
ORION HUT	BUNGALOW	MT CROSBY	MALENY
POINT LOOKOUT	QUINALOW	MOUNT CROSBY	AUBIGNY
AU	KELLOW	CROFTBY	EBONY
ORMEAU	ANYARROW	DY	TREGONY
PRENZLAU	AX	KENNEDY	OY
DU	HALIFAX	EY	KILCOY
MULDU	EX	CAFFEY	MOLLOY
BARMUNDU	KENMORE MAIL ANNEX	PECHEY	MOUNT MOLLOY
HU	OX	OAKEY	KINGAROY
CATHU	MOUNT FOX	EUKEY	COLLAROY
KU	UX	LAIDLEY	COOROY
NARRAKU	DEVERAUX	NUDLEY	RY
LU	TX	SPADELEY	BURPENGARY
MOODLU	STYX	ROPELEY	WORONGARY
WALLU	AY	HINCHLEY	CASSOWARY
GUMLU	ARCADIA BAY	BUSHLEY	HUMPHERY
DULULU	PICNIC BAY	MOUNT BUCKLEY	MT COLLIERY
RU	REDLAND BAY	FORTITUDE VALLEY	NORTH GREGORY
WUNDARU	COOEE BAY	GLADSTONE VALLEY	ARDMORY
BUNERU	HORSESHOE BAY	NUMINBAH VALLEY	ASCOT FACTORY
GIRU	KEPPEL BAY	HIDDEN VALLEY	MT DARRY
BUTRU	BINGIL BAY	GREEN VALLEY	PENGARRY
WULGURU	TIN CAN BAY	CANNON VALLEY	KERRY
AW	DECEPTION BAY	MOODYS VALLEY	MOUNT PERRY
PORMPURA AW	RODDS BAY	ELBOW VALLEY	CLONCURRY
LANGSHAW	RUNAWAY BAY	MT STANLEY	NORCURRY
EW	NELLY BAY	RIPLEY	VENTRY
GAETA VIEW	YINGERABAY	ASPLEY	MORGANBURY
SCRUB VIEW	MACKAY	AMBERLEY	GLASTONBURY
COLLEGE VIEW	NORTH MACKAY	ALDERLEY	UPPER GLASTONBURY
OCEAN VIEW	McKINLAY	ANNERLEY	SALISBURY
ALLAN VIEW	GOORAY	COWLEY	BLOOMSBURY
TWIN VIEW	BRISBANE NORTH QUAY	OXLEY	SY
JUNCTION VIEW	SOUTH QUAY	HUXLEY	CLOHESY
FELTON VIEW	TORQUAY	MOUNT OMMANEY	TY
GAP VIEW	TOOWOOMBA RAILWAY	KILLARNEY	JAMES COOK UNIVERSITY
CRESCENT VIEW	FERNY WAY	RATHDOWNEY	BRISBANE UNIVERSITY
BARNEY VIEW	IDERAWAY	HUMPHREY	GRIFFITHS UNIVERSITY
FAIRNEY VIEW	BROADWAY	TANSEY	QUINTY
MIAVIEW	CONWAY	CHOWEY	CROMARTY
CANIAVIEW	LOWER CONWAY	HY	GLADSTONE JETTY
RACEVIEW	HOLLOWAY	DALLACHY	AZ
DROMEVIEW	BY	PEECHY	TOPAZ
BLANCHVIEW	ARABY	HUNCHY	TZ
	BENARABY	LY	STEGELITZ
	KURABY	GROVELY	
	NOBBY	HEADINGLY	
		BRINGALILY	
		PAWNGILLY	
		YEERONGPILLY	
		INDOOROOPILLY	